

4131

56TH CONGRESS, }
2d Session. }

HOUSE OF REPRESENTATIVES.

{ DOCUMENT
No. 16

THIRTY-SECOND ANNUAL LIST
OF
MERCHANT VESSELS OF THE UNITED STATES,

WITH

THE OFFICIAL NUMBERS AND SIGNAL LETTERS AWARDED THEM
BY THE COMMISSIONER OF NAVIGATION,

IN ACCORDANCE WITH

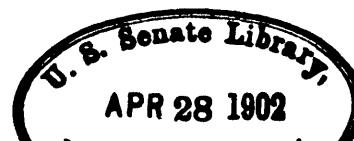
THE PROVISIONS OF SECTION 4177 OF THE REVISED STATUTES:

ALSO

LISTS AND DISTINGUISHING SIGNALS OF VESSELS OF THE UNITED STATES NAVY,
QUARTERMASTER'S DEPARTMENT, U. S. A., ENGINEER DEPARTMENT, U. S. A.,
MISSISSIPPI AND MISSOURI RIVER COMMISSIONS, U. S. A., REVENUE-
CUTTER SERVICE, LIGHT-HOUSE ESTABLISHMENT, COAST AND
GEODETIC SURVEY, UNITED STATES FISH COMMISSION,
AND UNITED STATES MARINE-HOSPITAL SERVICE.

FOR THE YEAR ENDED JUNE 30, 1900.

WASHINGTON:
GOVERNMENT PRINTING OFFICE.
1900.



4131

copy 2
to file set

TABLE OF CONTENTS.

Part I. Sailing vessels alphabetically arranged.

Part II. Steam vessels alphabetically arranged.

Part III. List of iron and steel vessels.

Part IV. List of unriggered vessels.

Part V. Government vessels.

Vessels of the United States Navy.

Vessels of the Quartermaster's Department, United States Army.

Vessels of the Engineer Department, United States Army.

Vessels of the Mississippi and Missouri River commissions, United States Army.

Vessels of the Revenue-Cutter Service.

Vessels of the Light-House Establishment.

Vessels of the Coast and Geodetic Survey.

Vessels of the United States Fish Commission.

Vessels of the United States Marine-Hospital Service.

PREFACE.

TREASURY DEPARTMENT, BUREAU OF NAVIGATION,
Washington, D. C., August 15, 1900.

SIR: In compliance with the provisions of the act of Congress approved July 5, 1884, establishing the Bureau of Navigation and directing the Commissioner of Navigation to "annually prepare and publish a list of vessels of the United States belonging to the commercial marine, specifying the official number, signal letters, name, rig, tonnage, home port, and place and date of building of every vessel, distinguishing sailing vessels from such as are propelled by steam or other motive power," the thirty-second annual list of such vessels is herewith submitted, it being the seventeenth annual list prepared by the Bureau of Navigation, and bringing the record of the merchant vessels of the United States down to June 30, 1900.

This volume contains the names of vessels, classed as follows:

Sailing vessels. (Part I.)

Steam vessels. (Part II.)

Iron and steel vessels. (Part III.)

Unrigged vessels. (Part IV.)

Vessels belonging to the Navy, the Quartermaster's Department, United States Army, the Engineer Department, United States Army, the Mississippi and Missouri River commissions, United States Army, the Revenue-Cutter Service, the Light-House Establishment, the Coast and Geodetic Survey, the United States Fish Commission, and the United States Marine-Hospital Service. (Part V.)

The information relating to merchant vessels is arranged as follows:

1. The official number of the vessel.
2. The signal letters.
3. The rig.
4. The name.
5. The tonnage (*gross and net*).
6. The register dimensions (*length, breadth, and depth*).
7. The year of building.
8. The place of building.
9. The home port (*where permanent document issues*).

Signal letters are assigned to seagoing vessels of the United States, and, upon application made through a collector of customs, they will be granted to yachts, and, in particular cases, to other vessels, if necessary. Such letters are requisite in order to afford the means of recognition by signals at sea.

A supplement to this volume, being Part VI, has been prepared, designed especially for the use of Signal Stations and of masters of seagoing vessels classed as follows and having distinguishing signal letters:

Merchant vessels of the United States, yachts, vessels belonging to the Navy, the Quartermaster's Department, U. S. A., the Revenue-Cutter Service, the Light-House Establishment, the Coast and Geodetic Survey, and the Fish Commission.

Respectfully,

EUGENE TYLER CHAMBERLAIN,
Commissioner.

Hon. LYMAN J. GAGE,
Secretary of the Treasury.

PLAN FOLLOWED IN AWARDING OFFICIAL NUMBERS.

Rigged vessels.			Unrigged vessels.		
Letter.	Original numbers.	New numbers.	Letter.	Original numbers.	New numbers.
A	1- 1, 999	105,000-109,999	A	29,000-30,999	
B	2,000- 3, 999	110,000-119,999	B	31,000-32,999	
C	4,000- 5, 999	125,000-129,999	C	33,000-34,999	
D	6,000- 6, 999	157,000-	D	35,000-37,999	
E	7,000- 8, 999	135,000-139,999	E	36,000-38,999	
F	9,000- 9, 999	120,000-124,999	F	37,000-38,999	
G	10,000-10, 999	85,000- 89,999	G	39,000-41,999	
H	11,000-11, 999	95,000- 99,999	H	42,000-43,999	
I	12,000-12, 999	100,000-104,999	I	44,000-44,999	
J	13,500-13, 999	75,000- 79,999	J	45,000-46,999	
K	14,000-14, 999	161,000-161, 999	K	47,000-47,999	
L	14,500-15, 999	140,000-144,999	L	48,000-49,999	
M	16,000-17, 999	90,000- 94,999	M	50,000-51,999	
N	18,000-18, 999	130,000-134,999	N	52,000-52,999	67,000
O	18,800-19, 999	155,000-156,999	O	53,000-53,999	
P	19,500-20, 999	150,000-154,999	P	54,000-54,999	
Q	20,500-20, 999		Q	55,000-55,999	
R	21,000-21, 999	110,000-114,999	R	56,000-56,999	
S	22,000-23, 999	115,000-119,999	S	57,000-58,999	
T	24,000-24, 999	145,000-149,999	T	59,000-59,999	
U	25,000-25, 999		U	60,000-60,999	
V	25,500-25, 999	161,500-161, 999	V	61,000-61,999	
W	26,000-26, 999	80,000- 84,999	W	62,000-64,999	
X	27,000-27, 999		X	64,500-64,999	
Y	27,500-27, 999		Y	65,000-65,999	
Z	28,000-28, 999		Z	66,000-66,999	

PART
ALPHABETICAL LIST
OF
MERCHANT SAILING VESSELS OF THE UNITED STATES.

(Steel vessels in SMALL CAPITALS, iron vessels in italics.)

ABBREVIATIONS.—Bark, bk.; brig, bg.; barkentine, bkn.; brigantine, bgn.; cat. cat.; cutter, ctr.; catamaran, ctm.; lugger, lgr.; lateen, ltn.; pilot-boat, p. b.; ship, shp.; schooner, sch.; scow, scw.; sloop, slp.; scow schooner or schooner barge, sch.; scow sloop or sloop barge, slp.; yawl, ywl.; yacht, y.

Official No.	Signal letters.	Rig.	Name of vessel.	Gross tonnage.	Net tonnage.	Length.	Breadth.	Depth.	When built.	Where built.	Home port (where permanent document issued).
A.											
107255	K. N. J. G.	Sch.	A. E.	944	838	190.4	35.5	17.3	1898	Bath, Me.	Baltimore, Md.
106951	Ywl. y.		A. E.	9	9	29.3	11.0	4.5	1872	Cowesett, R. I.	Providence, R. I.
107052	Ywl.		A. V. H.	8	7	25.6	12.8	3.8	1893	New London, Conn.	Say Harbor, N. Y.
12978	Sch.		A. B. C. F. M.	143	136	109.9	23.9	7.0	1854	Milwaukee, Wis.	Milwaukee, Wis.
105929	Sch.		A. Booth	71	56	82.2	23.4	8.9	1890	Falbot County, Md.	Leppanhannock, Va.
398	Sch.		A. Bradley	157	149	114.0	25.8	8.8	1857	Vermilion, Ohio	Chicago, Ill.
713	H. B. S. K.	Sch.	A. Drake	427	360	131.5	30.1	10.0	1886	Greensboro, Md.	Baltimore, Md.
108779	Sch.		A. Francis	6	5	42.2	10.0	2.9	1890	Atlantic, N. C.	Beaufort, N. C.
29504	Sch.		A. Gebhart	354	236	145.6	29.1	10.8	1899	Marine City, Mich.	Port Huron, Mich.
106688	Sch.		A. Gerdes & Bro	8	8	35.1	14.0	3.5	1889	Back Bay, Mass.	Sheldoboro, Mass.
106584	Sch.		A. Gillis	12	11	53.6	14.4	3.5	1888	Somerset County, Md.	Baltimore, Md.
105153	J. L. Q. K.	Sch.	A. Hayford	153	145	102.0	27.5	7.5	1872	Belfast, Me.	Belfast, Me.
119	H. B. D. Q.	Sch.	A. Heaton	166	139	97.0	27.2	8.7	1851	Easthaven, Conn.	Rockland, Me.
448	Sch.		A. Hooper	80	67	79.3	21.7	6.7	1854	Eden, Me.	Calais, Me.
105433	J. Q. G. M.	Sch.	A. McNichol	122	104	93.0	24.7	7.9	1874	East Machias, Me.	Machias, Me.
107395	Sch.		A. Muscat & Sons	67	63	78.8	23.6	5.5	1897	Havana, Cuba	Mobile, Ala.
107481	Slp.		A. Phillips	7	7	37.5	14.4	2.6	1899	Fishing Creek, Md.	Crisfield, Md.
108973	Slp.		A. Powell	14	13	44.7	14.5	2.6	1881	St. Michaels, Md.	Newport News, Va.
106781	Sch.		A. Rasmussen	9	8	58.0	15.8	2.4	1890	Tilghman Island, Md.	Do.
106644	Sch.		A. Stewart	533	511	172.0	32.4	12.1	1880	Mount Clemens, Mich.	Detroit, Mich.
106136	Sch.		A. Weiskittel	43	41	64.5	21.6	6.3	1882	Madison, Md.	Pensacola, Fla.
107402	Slp.		A. Weste	5	5	36.0	13.0	3.0	1896	Fairmount, Md.	Crisfield, Md.
108978	Sch.		A. A. Carpenter	540	524	166.5	33.0	12.2	1881	Manitowoc, Wis.	Toledo, Ohio.
75	Sch.		A. A. Rowe	45	42	63.0	16.6	6.0	1850	Mystic, Conn.	New York, N. Y.
107558	K. Q. D. M.	Sch.	A. B. Dennis	19	18	47.0	15.0	5.0	1847	Somerset County, Md.	Baltimore, Md.
108226	K. C. B. S.	Sch.	A. B. Johnson	529	460	165.3	37.0	11.0	1900	Aberdeen, Wash.	San Francisco, Cal.
108244	Slp.		A. B. Sherman	611	510	154.5	35.5	15.4	1883	Boston, Mass.	Philadelphia, Pa.
105346	Sch.		A. C. Hamett	17	16	47.0	17.1	4.1	1883	Charleston, S. C.	Charleston, S. C.
731	H. B. S. Q.	Sch.	A. C. Keating	326	260	138.3	26.0	11.3	1874	Trenton, Mich.	Port Huron, Mich.
107251	Slp.		A. C. Lyon	268	253	122.6	32.5	9.6	1865	States Island, N. Y.	New York, N. Y.
1893	Sch.		A. C. Marshall	5	5	39.6	13.7	2.8	1896	James, Md.	Baltimore, Md.
1883	Sch.		A. C. Maxwell	460	445	168.0	33.6	11.6	1870	East Saginaw, Mich.	Port Huron, Mich.
844	Sch.		A. C. Monroe	27	26	44.2	13.5	5.4	1898	Freeport, Fla.	Pensacola, Fla.
108478	Sch.		A. C. Newhall	37	35	61.0	18.0	6.3	1858	Salisbury, Mass.	Portsmouth, N. H.
108708	Sch.		A. C. Pierce	30	29	54.0	15.5	5.2	1887	Sebawang, Mich.	Port Huron, Mich.
108708	Sch.		A. C. Turbury	678	645	181.0	35.0	13.0	1890	West Bay City, Mich.	Boston, Mass.

¹ Formerly schooner J. and A. Stronach.

² Formerly Spanish schooner Sophia.

MERCHANT SAILING VESSELS OF THE UNITED STATES—Continued.

Official No.	Signal letters.	Rig.	Name of vessel.	Gross tonnage.	Net tonnage.	Length.		Depth.	When built.	Where built.	Home port (where permanent document issues).
						Feet.	Feet.				
106285		Slp.	A. C. Whitney	179	170	103.0	26.2	9.2	1894	Boston, Mass.	Boston, Mass.
107119		Sch.	A. D. Smith	6	5	31.6	9.6	3.2	1894	Key West, Fla.	Key West, Fla.
106657		Slp.	A. E. Andrews	10	9	41.7	14.8	3.2	1890	Cambridge, Md.	Baltimore, Md.
107054		Sch.	A. E. Parks	20	13	60.0	16.7	4.6	1893	Fairmount, Md.	Crisfield, Md.
689		Slp.	A. E. Masters	39	36	48.5	21.4	6.2	1864	Madison, Conn.	New York, N. Y.
106996		Sch.	A. E. Whitaker	20	12	47.0	17.2	5.1	1893	Bridgeton, N. J.	Bridgeton, N. J.
106534	K. F. C. W.	Sch.	A. E. Whyland	130	96	86.8	24.1	9.6	1888	Essex, Mass.	Gloucester, Mass.
198	H. B. G. K.	Sch.	A. F. Howe	88	84	81.3	22.9	7.2	1851	Searsport, Me.	New York, N. Y.
649	H. B. R. L.	Sch.	A. F. Kindberg	226	196	112.3	29.3	10.3	1865	Easthaven, Conn.	Bangor, Me.
118427	J. V. T. W.	Sch.	A. F. Merrill	91	87	68.0	24.4	8.1	1875	City Island, N. Y.	Key West, Fla.
107363		Sch.	A. G. Ketchum	69	69	65.6	18.4	7.0	1908	Tacoma, Wash.	Skagway, Alaska
377		Sch.	A. G. Pease	260	252	138.0	26.5	11.5	1861	Chicago, Ill.	Chicago, Ill.
555	H. B. P. G.	Sch.	A. G. Ropes	74	71	81.0	25.7	6.4	1854	Middletown, Conn.	Hartford, Conn.
106318	K. C. S. Q.	Shp.	A. G. Sterling	2,460	2,302	238.2	44.7	20.0	1894	Bath, Me.	New York, N. Y.
106905		Sch.	A. H. Purdy	13	8	50.0	16.2	4.0	1891	Pocomoke City, Md.	Crisfield, Md.
417		Slp.	A. H. Quinby	6	6	29.8	12.0	3.1	1863	Stratford, Conn.	Bridgeton, Conn.
106666		Sch.	A. H. Shultz	68	64	78.0	22.5	5.4	1877	Wilmington, Del.	Washington, D. C.
105403		Sch.	A. H. Whitmore	74	58	77.4	23.4	7.4	1872	Baltimore, Md.	Baltimore, Md.
322		Sch.	A. J. Chapman	69	66	73.0	21.5	7.5	1867	Essex, Mass.	Iberia, Me.
1243		Sch.	A. J. Collins	48	48	65.2	19.8	8.4	1860	New London, Conn.	Pensacola, Fla.
106176		Sch.	A. J. Constantine	53	50	70.3	24.4	4.5	1872	Chester, Pa.	New York, N. Y.
105445		Slp.	A. J. Fuller	59	56	61.0	28.0	6.0	1873	Brooklyn, N. Y.	Do.
105894	J. V. G. B.	Shp.	A. J. Lawson	1,848	1,673	229.3	41.5	17.8	1881	Bath, Me.	Do.
106217		Sch.	A. J. McBrier	24	18	57.6	17.0	5.2	1893	Pocomoke City, Md.	Baltimore, Md.
104305		Sch.	A. J. Miller	111	105	96.0	23.4	7.2	1894	Wilson, N. Y.	Port Huron, Mich.
105778	J. S. W. F.	Sch.	A. J. Nicola	110	105	94.0	37.2	6.1	1879	Northport, N. Y.	Boston, Mass.
105869		Sch.	A. J. Perkins	6	5	47.0	9.9	2.4	1879	Oxford, Md.	Baltimore, Md.
10591		Sch.	A. J. Ramsey	81	77	66.4	23.0	8.0	1881	Lake Charles, La.	Lake Charles, La.
105837		Sch.	A. J. Tubman	34	23	60.2	21.3	4.9	1879	Stonewall, Miss.	Shelbourn, Miss.
105872		Sch.	A. J. West	34	24	56.8	19.2	5.9	1878	Somerset County, Md.	Crisfield, Md.
107390	K. N. P. G.	Sch.	A. K. Woodward	543	483	161.0	40.0	11.6	1896	Aberdeen, Wash.	San Francisco, Cal.
1829	J. H. W. M.	Sch.	A. L. Barnett	43	41	60.0	19.8	6.0	1863	Mount Desert, Me.	Bucksport, Me.
1832		Sch.	A. L. Lee	99	94	67.0	24.5	7.4	1869	Ellsworth, Me.	Ellsworth, Me.
1949		Sch.	A. L. Row	45	43	70.5	21.5	8.4	1870	Oxford, Md.	Baltimore, Md.
104465		Slp.	A. M. Bates	6	5	28.9	12.2	3.4	1883	Greenpoint, N. Y.	Bridgeton, Conn.
106301		Sch.	A. M. Blinn	87	83	83.0	27.0	8.0	1894	Maya Landing, N. J.	Somers Point, N. J.
107368	K. M. L. S.	Sch.	A. M. Smith	62	59	61.0	25.3	6.7	1894	Brooklyn, N. Y.	New York, N. Y.
826		Slp.	A. M. Townsend	516	459	162.7	37.0	12.4	1894	Fairhaven, Cal.	San Francisco, Cal.
106322		Sch.	A. P. Gorman	10	8	35.0	14.0	5.0	1865	Brooklyn, N. Y.	New York, N. Y.
107184	J. M. D. W.	Sch.	A. P. Parkhurst	28	22	49.0	16.1	4.1	1884	Northport, N. Y.	Patchogue, N. Y.
106869		Sch.	A. R. Crittenden	7	7	40.7	13.5	3.2	1894	Fairmount, Md.	Alexandria, Va.
106414		Sch.	A. R. Keece	243	231	124.0	29.3	9.5	1873	Belfast, Me.	New York, N. Y.
106888		Sch.	A. S. Cannon	12	7	32.5	14.3	3.8	1891	St. Peter, Md.	Crisfield, Md.
104890		Sch.	A. S. Caswell	12	12	40.5	13.0	4.5	1886	Gloucester, Mass.	North Haven, Me.
105243	K. J. V. W.	Sch.	A. T. Blinn	85	56	81.5	22.7	7.9	1882	Boothbay, Me.	Gloucester, Mass.
619	H. B. P. W.	Sch.	A. T. Coleman	264	214	138.5	32.9	10.7	1891	Columbia Falls, Me.	Gloucester, Mass.
106061		Slp.	A. T. Gifford	10	10	38.6	14.1	3.9	1873	Darien, Conn.	Machias, Me.
29925		Sch.	A. T. Haynes	145	138	92.4	23.3	11.0	1881	Dartmouth, Mass.	Bridgeton, Conn.
22033		Sch.	A. V. Asplen	13	12	50.0	14.1	2.8	1881	Port Republic, N. J.	New Bedford, Mass.
106150		Sch.	A. W. Mace	72	46	80.8	22.2	8.4	1897	Essex, Mass.	Tuckerton, N. J.
1930		Sch.	A. W. Beyer	437	415	168.0	30.5	10.3	1881	East Saginaw, Mich.	Gloucester, Mass.
106381		Sch.	A. W. Elia	66	63	76.1	23.4	6.1	1865	East Saginaw, Mich.	Chicago, Ill.
106119		Sch.	A. W. Luckey	86	58	62.8	22.5	6.1	1883	Falbot County, Md.	Bridgeton, N. J.
107135	J. N. B. L.	Sch.	A. W. Rusk	31	29	49.0	18.0	5.0	1866	Essex, Mass.	Gloucester, Mass.
106377		Sch.	A. W. Stefel	8	8	48.0	11.6	3.3	1885	Tremont, Me.	Machias, Me.
106309		Sch.	A. W. Stewart	8	8	43.0	10.0	3.0	1882	Cambridge, Md.	Crisfield, Md.
105862		Sch.	A. W. Walling	8	8	43.0	10.0	3.0	1882	Dorchester County, Md.	Do.
105891		Sch.	A. W. Wright	530	507	169.7	33.3	10.8	1880	Basin River, N. J.	Somers Point, N. J.
107490		Sch.	A. B. C. Hill	9	7	43.8	13.9	3.0	1889	Belfast, Me.	Belfast, Me.
165113		Slp.	A. C. N. Matthews	19	18	45.5	16.0	4.8	1872	Oak Harbor, Ohio	Grand Haven, Mich.
778		Slp.	A. M. C. Smith	16	15	46.5	16.1	4.0	1861	Madison, Md.	Baltimore, Md.
106112		Sch.	A. and A. Reeves	28	50	61.8	27.8	4.8	1882	Somerset County, Md.	Baltimore, Md.
107061		Sch.	A. and E. Blackman	25	14	47.0	17.0	4.8	1893	Taylor's Island, Md.	Richmond, Va.
106286	K. C. F. N.	Sch.	A. and M. Carlisle	350	333	135.4	32.0	10.8	1884	Kryport, N. J.	Baltimore, Md.
106204		Slp.	A. and W. Manoe	11	10	34.0	15.1	3.9	1883	East Saginaw, Mich.	Port Amboy, N. J.
1736		Sch.	Aaron Kingsland	41	36	58.7	19.0	7.5	1869	Atlantic, N. C.	Port Huron, Mich.
106219		Sch.	Aaron B. Bradshaw	14	14	48.0	15.0	3.7	1883	Baltimore, Md.	Newbern, N. C.
106612	J. R. S. W.	Sch.	Abbie	148	138	68.5	22.5	8.3	1876	Baltimore, Md.	Baltimore, Md.
106607		Sch.	Abbie	87	83	58.3	23.0	8.6	1880	Patchogue, N. Y.	Norfolk, Va.

Formerly schooner {
 a Stephen D. Barnes.
 b Vega.

Formerly schooner Sallie.

Formerly {
 a schooner Aaron Kingsland.
 b Spanish schooner Aaron Kingsland.

MERCHANT SAILING VESSELS OF THE UNITED STATES—Continued.

Official No.	Signal letters.	Rtg.	Name of vessel.	Gross tonnage.	Net tonnage.	Length.	Breadth.	Depth.	When built.	Where built.	Home port (where permanent document issued).
						Feet.	Feet.	Feet.			
106103		Sch.	Abbie B	53	38	67.5	22.6	5.1	1882	Cedarville, N. J.	Bridgeton, N. J.
106788	K. H. R. P.	Sch.	Abbie Bowker	191	182	104.7	29.6	8.6	1890	Phippsburg, Me.	Bath, Me.
1772		Sch.	Abbie Dodge	59	34	60.0	20.7	7.7	1868	Essex, Mass.	New York, N. Y.
106903		Sch.	Abbie Elizabeth	11	10	47.0	13.4	3.2	1891	Bogue, N. C.	Beaufort, N. C.
1818	J. F. N. H.	Sch.	Abbie Ingalls	187	152	106.0	26.2	10.0	1868	Machias, Me.	Boston, Mass.
106620		Sch.	Abbie Louise	36	35	56.0	22.0	5.5	1865	Shoeters Island, N. Y.	New York, N. Y.
107461		Sip.	Abbie A. Morton	9	9	29.8	11.3	6.2	1899	Friendship, Me.	Portland, Me.
106060	J. V. W. F.	Sch.	Abbie C. Stubbs	345	298	150.0	32.3	12.6	1882	New Haven, Conn.	New Haven, Conn.
106242		Sch.	Abbie F. Morris	81	77	79.4	22.3	8.2	1884	Essex, Mass.	Seattle, Wash.
106819	K. J. L. G.	Sch.	Abbie G. Cole	273	232	129.2	30.8	10.3	1891	East Machias, Me.	Machias, Me.
105983	J. V. B. T.	Sch.	Abbie H. Gleason	206	253	129.0	30.8	9.0	1889	Frederica, Del.	Philadelphia, Pa.
106224		Sch.	Abbie L. Andrews	278	264	136.1	26.1	10.0	1882	Toledo, Ohio	Buffalo, N. Y.
106152	K. B. D. T.	Sch.	Abbie M. Deering	101	96	80.5	23.5	8.7	1883	Kennebunk, Me.	San Francisco, Cal.
106218	K. H. S. W.	Sch.	Abbie S. Walker	190	154	103.7	28.7	8.5	1883	Jonesboro, Me.	North Haven, Me.
105498	J. Q. T. K.	Sch.	Abbie and Eva Hooper	321	276	123.0	32.6	10.1	1874	Tuckaboe, N. J.	Boston, Mass.
106443		Sip.	Abby Jane	6	6	29.0	12.0	3.0	1876	Yonkers, N. Y.	New York, N. Y.
195		Sch.	Abby Muras	34	32	58.0	17.5	6.2	1853	Essex, Mass.	Machias, Me.
107429	K. N. T. H.	Bk.	Abby Palmer	1,943	1,705	264.0	59.6	23.5	1899	Dumbarton, Scotland	San Francisco, Cal.
105189	J. M. L. S.	Sch.	Abby K. Bentley	296	239	133.5	32.0	8.7	1872	Hartford, Conn.	Providence, R. I.
1134		Sch.	Abdon Keene	53	50	67.0	20.0	7.0	1860	Essex, Mass.	Portland, Me.
1808	J. T. K. V.	Sch.	Abel C. Buckley	234	222	113.6	29.0	10.0	1889	Greenport, N. Y.	New Bedford, Mass.
106318	J. N. P. V.	Sch.	Abel W. Parker	202	148	118.1	32.3	7.6	1873	Boothbay, Me.	Nantucket, Mass.
107121	K. M. B. V.	Sch.	Abenaki	176	167	100.1	28.2	8.2	1894	Phippsburg, Me.	Bath, Me.
106130		Sip.	Abenwill	11	11	34.5	15.0	3.9	1882	City Island, N. Y.	New York, N. Y.
127016		Sip. y.	Abcona	8	8	33.2	13.3	4.0	1885	Port Jefferson, N. Y.	Do.
106975		Sch.	Aberdeen	1,045	993	211.0	35.0	16.0	1892	West Bay City, Mich.	Milwaukee, Wis.
106476	J. Q. R. F.	Bk.	Abiel Abbot	509	500	138.0	32.5	17.0	1875	Boston, Mass.	New York, N. Y.
107296		Sip.	Abigail Christian	8	8	31.6	14.6	4.0	1897	Fairton, N. J.	Trenton, N. J.
1880		Sch.	Abigail Havens	90	84	80.1	23.0	7.3	1848	Mount Desert, Me.	Ellsworth, Me.
106117	J. W. N. F.	Sip.	Abner Coburn	1,972	1,878	225.0	43.2	18.5	1882	Bath, Me.	Bath, Me.
83	H. B. C. W.	Sch.	Abner Taylor	139	117	89.3	24.7	9.6	1851	Brewer, Me.	Calais, Me.
106923		Sch.	Abram Smith	372	354	147.0	39.3	11.0	1892	Algonac, Mich.	Toledo, Ohio.
106371		Sch.	Abram E. C.	16	10	41.8	16.3	3.8	1845	Bonfouca, La.	New Orleans, La.
1273		Sip.	Abram S. Bird	14	9	39.2	13.9	4.3	1849	Great Egg Harbor, N. J.	Norfolk, Va.
107221		Sch.	Abyssinia	2,027	1,916	298.6	44.6	18.1	1898	West Bay City, Mich.	Duluth, Minn.
106253		Sch.	Acacia	81	29	58.6	15.3	6.6	1884	Essex, Mass.	Marblehead, Mass.
821		Sch.	Accumulator	44	41	58.4	14.8	7.2	1834	do	Deer Isle, Me.
106850		Sip. y.	Acme	7	6	27.0	12.0	4.0	1879	New London, Conn.	Philadelphia, Pa.
106001		Sip.	Acme	6	5	24.0	10.0	3.0	1879	Deep River, Conn.	Hartford, Conn.
106980		Sch.	Acme	9	9	45.0	12.0	4.0	1864	Roseville, Cal.	San Diego, Cal.
107144		Sip.	Acme	5	5	25.4	10.2	5.8	1895	Vinal Haven, Me.	Boston, Mass.
107245		Cat.	Acme	5	5	23.4	11.4	3.5	1898	Osterville, Mass.	Do.
760		Sip. y.	Acton	35	33	62.0	19.0	5.0	1867	Nyack, N. Y.	Do.
1636		Sip.	Active	6	6	30.5	11.8	3.3	1868	Freeport, N. Y.	New York, N. Y.
1788		Sip.	Active	7	7	31.3	24.1	6.1	1869	Westbrook, Me.	Gloucester, Mass.
105058		Sip.	Active	6	6	36.0	13.5	3.4	1871	Norwalk, Conn.	Norfolk, Va.
105100		Sch.	Active	335	318	139.8	29.7	11.0	1871	Trenton, Mich.	Buffalo, N. Y.
106519	K. H. L. F.	Y. w. l. y.	Active	25	24	50.0	16.5	5.0	1875	Keyport, N. J.	New York, N. Y.
106944		Cat.	Active	9	8	34.4	13.3	4.8	1840	New Shoreham, R. I.	Newport, R. I.
106338		Sch.	Active	7	7	33.4	9.7	3.2	1864	Port Ludlow, Wash.	Orea, Alaska.
106357		Sip.	Active	6	6	30.0	11.2	3.6	1865	Bradford, Conn.	New Haven, Conn.
106811		Sch.	Active	6	6	29.2	10.2	4.6	1891	Gloucester, Mass.	Gloucester, Mass.
107003		Sch.	Active	12	12	37.2	12.0	4.6	1893	Astoria, Oreg.	Astoria, Oreg.
107176		Sip.	Active	14	14	41.4	14.6	5.6	1865	Essex, Mass.	Provincetown, Mass.
107408		Sip. y.	Acushla 2nd	29	24	54.2	15.2	6.1	1896	Quincy, Mass.	Philadelphia, Pa.
1598		Sch.	Ada	35	22	59.8	17.6	4.8	1867	Straita, N. C.	Beaufort, N. C.
106482		Sip.	Ada	12	11	35.0	14.8	3.6	1872	Greenpoint, N. Y.	Key West, Fla.
105821		Sch.	Ada	31	29	47.6	15.8	4.9	1878	New Orleans, La.	Brownsville, Tex.
106109		Sch. y.	Ada	16	15	29.6	13.5	7.5	1883	Gloucester, Mass.	Boston, Mass.
106187		Sch.	Ada	16	16	50.9	14.6	3.0	1883	Prince George County, Md.	Newport News, Va.
106890		Sip.	Ada	6	5	28.0	14.3	3.1	1891	Solomons Island, Md.	Chincoteague, Va.
107181		Sip.	Ada	6	6	35.6	12.8	2.5	1895	Perkin, Me.	Bath, Me.
107245		Sch.	Ada	6	6	28.0	11.8	3.7	1898	Greenport, N. Y.	Greenport, N. Y.
107542		Sch.	Ada	7	7	36.2	16.0	3.6	1880	Boston, Mass.	Salem, Mass.
107544		Sch.	Ada	27	27	52.4	20.1	4.8	1894	Lopes Island, Wash.	Honolulu, H. I.
106462		Sch.	Ada B	9	9	36.5	11.4	3.9	1867	Apalachicola, Fla.	Key West, Fla.
107473		Sip. y.	Ada W	5	5	33.3	6.2	4.4	1896	Cleveland, Ohio	Cleveland, Ohio.
1824		Sch.	Ada Adella	18	17	48.0	16.7	4.5	1866	Eastport, Me.	Machias, Me.
1153	H. T. B. N.	Sch.	Ada Ames	190	168	102.2	27.6	9.4	1890	Rockland, Me.	Rockland, Me.
107416		Sch.	Ada Ballenger	14	10	48.3	18.9	6.4	1896	Alexandria, Va.	Alexandria, Va.
106901		Sch.	Ada Bell	17	16	38.7	18.4	6.0	1876	Noank, Conn.	Stonington, Conn.
106128		Sch.	Ada Crockett	31	22	59.3	18.3	5.8	1883	Pocomoke City, Md.	Crisfield, Md.
107431		Sch.	Ada Elisabeth	13	13	37.8	18.3	3.8	1899	Key West, Fla.	Key West, Fla.
106818		Sch.	Ada Foster	7	7	44.0	11.9	3.3	1891	Smyrna, N. C.	Beaufort, N. C.
464		Sch.	Ada Herbert	80	84	80.6	23.8	7.8	1866	Easthaven, Conn.	Bucksport, Me.

1 Formerly British ship Blaismore.

2 Formerly sloop-yacht Carria.

3 Formerly sloop-yacht

4 Addie Veerhaas.

5 Formerly Hawaiian schooner Ada.

6 Addie.

MERCHANT SAILING VESSELS OF THE UNITED STATES—Continued.

Official No.	Signal letters.	Rig.	Name of vessel	Gross tonnage.	Net tonnage.	Length.	Breadth.	Depth.	When built.	Where built.	Home port (where permanent document issues).
						Feet.	Feet.	Feet.			
100202		Sch.	Ada May	26	25	62.0	14.4	5.0	1893	Pocomoke City, Md.	Cape Charles, Va.
107223		Sip.	Ada May	8	8	42.0	14.0	3.2	1897	do	Crisfield, Md.
106705		Sch.	Ada McCune	34	32	58.0	20.0	4.3	1877	San Francisco, Cal.	San Francisco, Cal.
403		Sch.	Ada Medora	200	266	137.0	28.0	11.6	1867	Gibraltar, Mich.	Chicago, Ill.
105280		Sip.	Ada Norton	10	10	32.2	14.6	3.7	1873	Darien, Conn.	Stamford, Conn.
105138		Sip.	Ada Rhame	14	14	42.0	16.4	4.0	1872	Port Jefferson, N. Y.	New York, N. Y.
71		Sip.	Ada Wood	9	9	38.5	12.5	3.8	1858	Baltimore, Md.	Newport News, Va.
106536		Sch.	Ada G. Shull	34	21	67.0	21.0	5.8	1888	Solomons Island, Md.	Richmond, Va.
105407	J. P. W. C.	Sch.	Ada G. Shortland	226	185	117.4	30.5	9.3	1874	Portland, Conn.	New York, N. Y.
106855		Sch.	Ada J. Campbell	139	132	91.3	28.5	8.1	1899	Westerly, R. I.	Stonington, Conn.
105570		Sch.	Ada K. Damon	94	69	84.0	23.3	8.2	1875	Essex, Mass.	Provincetown, Mass.
105897		Sch.	Ada R. Terry	69	65	79.7	22.3	7.7	1877	do	New London, Conn.
106335	K. F. D. B.	Sch.	Ada S. Babson	154	99	96.4	26.4	10.6	1864	Boothbay, Me.	Backport, Me.
821		Sip.	Adelaide T	6	6	34.4	13.2	3.6	1865	Greenport, N. Y.	Greenport, N. Y.
915		Sip.	Adelaide	8	8	34.6	14.2	3.2	1850	Staten Island, N. Y.	Perth Amboy, N. J.
106164	J. L. S. M.	Sch.	Adeline B	56	54	70.3	23.3	4.6	1854	Dorchester, N. J.	do
107434		Sch.	Adam Bowlby	113	108	86.4	26.9	7.6	1872	Ellsworth, Me.	Castine, Me.
106324	K. C. T. R.	Bk.	Adam Weber	64	64	73.0	24.2	5.6	1908	Portville, N. Y.	New York, N. Y.
735		Sip.	Adam W. Spies	1,235	1,117	185.0	34.4	22.6	1884	Newburyport, Mass.	do
106684		Sip.	Adams	46	46	51.4	23.0	6.8	1854	Port Richmond, N. Y.	do
107188	K. M. J. P.	Bkn.	Adams	77	73	78.6	22.0	10.3	1860	Essex, Mass.	Boston, Mass.
511		Sch.	Adonia	692	637	178.3	39.8	14.0	1896	Northland, Oreg.	San Francisco, Cal.
21895		Sip. y.	Addie	6	6	25.2	23.3	7.1	1867	Kentland, N. Y.	Boothbay, Me.
106016		Sip.	Addie	10	9	32.6	11.2	3.6	1869	New Bedford, Mass.	Salem, Mass.
106748		Sch.	Addie	6	6	37.0	11.0	4.2	1871	Mystic, Conn.	New York, N. Y.
106106		Sip.	Addie	6	6	29.5	11.2	2.6	1852	Lancaster County, Va.	Cape Charles, Va.
106183		Sch.	Addie	16	15	41.5	15.7	4.2	1883	Wilmington, Del.	Hartford, Conn.
106333		Sch.	Addie	6	6	32.8	10.2	4.4	1883	Apalachicola, Fla.	Apalachicola, Fla.
106340		Sch.	Addie	6	6	36.4	19.4	6.1	1885	Wilmington, N. C.	Beaufort, S. C.
106803		Sip.	Addie	55	52	76.0	15.7	2.8	1888	Westmoreland County, Va.	Tappahannock, Va.
107442		Sip. y.	Addie	10	6	24.2	13.0	3.9	1892	Monument Beach, Mass.	Hoston, Mass.
107114		Cat.	Addie	5	5	23.8	11.7	3.5	1894	New Bedford, Mass.	Ypsilanti, Mass.
106791		Sip.	Addie B	5	5	29.0	11.1	2.6	1874	Islip, N. Y.	New York, N. Y.
107000		Sip.	Addie B	28	28	62.6	17.8	3.9	1893	Woolwich, Me.	Wiscasset, Me.
106786		Sip.	Addie G	6	6	29.5	13.2	3.8	1890	Patchogue, N. Y.	Patchogue, N. Y.
107057		Sip.	Addie G	6	6	29.2	12.3	4.8	1893	Southport, Me.	Boothbay, Me.
105093		Sip.	Addie J	10	10	44.0	13.7	3.0	1878	Marblehead, N. Y.	Patuxent, N. Y.
106368		Sip.	Addie R	11	10	34.0	13.5	3.3	1853	Patchogue, N. Y.	Bridgewater, Conn.
106766		Sch.	Addie W	6	6	45.1	11.8	3.0	1883	St. Peter, Md.	Annapolis, Md.
107311		Sip.	Addie Bond	5	5	37.1	11.8	2.6	1894	Dames Quarter, Md.	Crisfield, Md.
107391		Sip.	Addie Branford	7	7	42.1	14.2	3.4	1898	Inverness, Md.	do
106608	K. O. N. R.	Sch.	Addie Charlson	658	574	156.2	35.5	12.7	1899	East Deering, Me.	Portland, Me.
1780		Sch.	Addie Clement	38	36	59.2	10.4	5.4	1894	Penobscot, Me.	Castine, Me.
106853		Sch.	Addie Eads	31	30	56.8	22.2	4.2	1870	St. Tammany Parish, La.	Scheldabour, Miss.
1443	J. C. K. V.	Sen.	Addie Fuller	217	187	108.4	28.7	0.7	1867	Thomaston, Me.	Machias, Me.
105245		Sch.	Addie Graciar	23	22	47.5	16.2	3.8	1898	San Francisco, Cal.	San Francisco, Cal.
105752	J. M. D. G.	Sch.	Addie Jordan	376	257	132.3	31.6	9.5	1873	Saco, Me.	Saco, Me.
107533		Sch.	Addie Lavina	15	14	48.9	14.4	4.0	1877	York County, Va.	Tappahannock, Va.
106065	J. V. W. M.	Bkn.	Addie May	18	14	49.6	16.3	4.0	1906	Southport, N. C.	Wilmington, N. C.
106148		Sch.	Addie Morrill	654	595	160.0	35.3	12.0	1892	Rockport, Me.	Boston, Mass.
105437		Sch.	Addie Randall	22	20	45.6	17.7	4.9	1872	Bristol, Me.	Fall River, Mass.
106498		Sch.	Addie Schaefer	178	148	105.4	28.6	8.5	1874	Port Jefferson, N. Y.	Rockland, Me.
1905		Sch.	Addie Shores	0	0	50.0	11.6	3.2	1897	Somerset County, Md.	Tappahannock, Va.
106386		Sip.	Addie Watta	16	15	42.2	16.9	4.5	1870	Port Jefferson, N. Y.	Perth Amboy, N. J.
106017		Sip.	Addie Wesley	9	9	48.0	12.5	3.5	1885	Somerset County, Md.	Bridgeton, N. J.
107249		Sch.	Addie A. Hall	11	10	32.6	14.4	4.6	1871	New London, Conn.	Chipsoteague, Va.
105793		Sip.	Addie A. Todd	6	6	40.5	12.3	2.7	1898	Bishop Head, Md.	Crisfield, Md.
1448		Sch.	Addie C. Horner	11	11	36.0	15.5	3.8	1878	Burlington, N. J.	Trenton, N. J.
106577		Sch.	Addie F. Cole	76	72	78.0	23.0	8.0	1867	Essex, Mass.	Rockland, Me.
497		S. h.	Addie F. Marsh	7	7	41.0	13.8	3.3	1888	Smiths Island, Md.	Newport News, Va.
106750		Sch.	Addie M. Story	61	40	69.6	20.6	7.4	1867	Essex, Mass.	Gloucester, Mass.
106750	K. H. F. Q.	Sch.	Addie P. M. Fadden	251	199	123.2	30.1	8.1	1890	Bath, Me.	Bath, Me.
106024		Sch.	Addie R. Shores	9	9	49.4	12.2	3.3	1881	Crisfield, Md.	Crisfield, Md.
107404		Sch.	Addie S. Riggin	33	30	56.0	18.8	6.7	1898	Mauricetown, N. J.	Bridgeton, N. J.
105823		Sch.	Addie and Hattie	20	19	40.7	14.8	5.7	1878	Bath, Me.	St. George, Me.
106426		Sch.	Addie and Norman	9	9	31.7	12.7	4.6	1871	Key West, Fla.	Key West, Fla.
105482		Sch.	Addison Center	74	71	74.0	21.0	7.8	1875	Essex, Mass.	Provincetown, Mass.
107498		Sip.	Adranet	6	6	40.0	12.8	3.0	1899	Oricola, Md.	Crisfield, Md.
107197		Sch.	Adelaide	34	34	58.0	20.0	6.0	1865	Isabel, Tex.	Brownsville, Tex.
1659		Sch.	Adelaide	20	20	33.0	16.0	5.9	1863	Somerset County, Md.	Baltimore, Md.
1908		Sip.	Adelaide	10	9	32.0	12.0	3.0	1879	Yorktown, Va.	Crisfield, Md.
105510		Sch.	Adelaide Walden	17	16	48.8	16.6	3.5	1875	Middlesex County, Va.	Tappahannock, Va.
1988		Sch.	Adelo	15	14	43.0	14.0	3.0	1870	Old River, Tex.	Galveston, Tex.

Formerly aloop } a Red Hot.
 } b Addie Parker.

MERCHANT SAILING VESSELS OF THE UNITED STATES—Continued.

Official No.	Signal letters	Rig.	Name of vessel.	Gross tonnage.	Net tonnage.	Length.		Depth.	When built.	Where built.	Home port (where permanent document issued).
						Feet.	Feet.				
106737		Ywl. y.	Adela	43	43	55.5	12.7	7.7	1890	Port Jefferson, N. Y.	New York, N. Y.
106856		Sip. y.	Adela	6	6	30.2	11.5	3.5	1891	East Providence, R. I.	Bristol, R. I.
107132		Sch.	Adela	7	6	39.5	10.5	2.8	1892	Wilmington, N. C.	Wilmington, N. C.
107320		Sch.	Adela K. Bosley	54	54	71.9	23.5	5.3	1897	Taylor's Island, Md.	Baltimore, Md.
100070		Sch.	Adela Steffens	26	26	62.7	19.2	5.2	1882	Harre de Grace, Md.	Do.
100044	J. V. & B.	Sch.	Adela Thackara	607	515	143.0	33.7	15.3	1892	Milton, Del.	Perth Amboy, N. J.
106401		Sch.	Adela	31	29	55.5	17.5	4.5	1896	San Francisco, Cal.	San Francisco, Cal.
106497		Sip. y.	Adela	6	6	31.9	13.5	3.2	1891	Ballport, N. Y.	Patchogue, N. Y.
106193		Sch.	Adela Chase	64	60	70.7	22.5	5.5	1875	Rath, Me.	New Bedford, Mass.
106472		Sch.	Adela Griffin	37	35	52.7	19.5	3.8	1883	San Francisco, Cal.	San Francisco, Cal.
106908	K. L. D. J.	Sip. y.	Adela Ocker	8	8	29.8	13.5	3.3	1892	Bayport, N. Y.	Patchogue, N. Y.
743		Sip. y.	Adelia T. Carleton	247	208	111.6	28.4	11.6	1892	Rockport, Me.	Rockport, Me.
1878		Sip. y.	Adeline	44	47	61.6	24.8	6.3	1896	Greenpoint, N. Y.	New York, N. Y.
1572		Sch.	Adeline	37	35	53.0	22.0	5.3	1855	Nyack, N. Y.	Bridgeport, Conn.
167060		Sip. y.	Adeline	18	18	34.2	14.4	4.3	1867	Whitestone, N. Y.	Do.
1820		Sip. y.	Adeline	14	12	37.8	15.0	3.8	1893	Brooklyn, N. Y.	Stamford, Conn.
751	E. B. T. C.	Sch.	Adeline Adams	37	35	47.6	17.1	6.0	1852	East Lyme, Conn.	Boston, Mass.
106229		Sch.	Adeline Townsend	231	219	112.0	30.6	9.6	1854	Poughkeepsie, N. Y.	New York, N. Y.
1697		Sch.	Adella Mand	18	18	50.0	17.0	3.2	1893	Blackwater, Del.	Wilmington, Del.
1482		Sch.	Aden Davis	8	7	38.0	11.9	2.5	1870	Somerset County, Md.	Richmond, Va.
106946		Sch.	Adie	37	35	60.2	20.7	5.1	1867	Talbot County, Md.	Norfolk, Va.
1102		Sip. y.	Adina	6	6	30.2	10.8	4.9	1891	Gloucester, Mass.	Salem, Mass.
561		Sch.	Adirondack	99	97	96.0	14.8	5.6	1896	Port Douglass, N. Y.	Plattsburg, N. Y.
106170		Sip. y.	Admiral	11	10	34.0	14.8	3.8	1867	Knox, Conn.	New London, Conn.
106356		Sch.	Admiral	39	37	57.6	17.3	5.1	1873	New Brunswick, N. J.	New York, N. Y.
106523		Sch.	Admiral	41	39	60.8	20.6	6.6	1845	Baltimore, Md.	Canaan, N. J.
106672		Sch.	Admiral	37	35	51.5	20.0	5.4	1894	San Francisco, Cal.	San Francisco, Cal.
106977		Lgt.	Admiral	6	6	35.0	10.8	3.3	1898	Terre Haute Parish, La.	Brancheur, La.
107471		Sip. y.	Admiral	19	18	42.2	14.0	3.6	1891	Fowl River, Ala.	Mobile, Ala.
107491	K. P. J. B.	Sch.	Admiral	6	6	25.6	11.6	3.6	1898	Osterville, Mass.	Hvannia, Mass.
107509		Sch.	Admiral	693	605	173.6	35.3	14.0	1898	Northbend, Oreg.	San Francisco, Cal.
107376		Cat.	Admiral Dewey	29	18	61.0	19.2	4.6	1899	Benford, N. C.	Beaufort, N. C.
107377		Sch.	Admiral Dewey	5	5	23.2	10.9	3.3	1896	Edgartown, Mass.	Edgartown, Mass.
107396		Sch.	Admiral Dewey	3	3	32.0	10.2	4.0	1896	Detroit, Mich.	Detroit, Mich.
107398		Sch.	Admiral Dewey	111	78	92.6	24.9	10.2	1898	Knox, Mass.	Gloucester, Mass.
107399		Sip. y.	Admiral Dewey	14	14	46.0	12.6	5.7	1898	Ballard, Wash.	Seattle, Wash.
107378		Sch.	Admiral Dewey	8	8	41.2	14.3	3.5	1898	Crisfield, Md.	Baltimore, Md.
107110		Sip. y.	Admiral Sampson	64	58	75.7	23.1	6.7	1899	Havana, Cuba	Key West, Fla.
106021	J. V. N. C.	Sch.	Adolph	7	7	36.0	10.7	3.8	1894	San Francisco, Cal.	San Francisco, Cal.
106482		Sch.	Adolph Obrig	1,448	1,302	268.2	38.6	23.0	1891	Canaan, Me.	New York, N. Y.
106979		Sch.	Adous	25	18	50.0	19.8	4.5	1891	Fowl River, Ala.	Mobile, Ala.
106180	K. B. Q. J.	Sch. y.	Adriatic	915	869	202.0	24.7	14.6	1899	West Bay City, Mich.	Cleveland, Ohio.
106957	K. L. Q. H.	Sch. y.	Adrienne	54	48	72.8	18.2	5.0	1892	Boston, Mass.	Boston, Mass.
3708		Sch. y.	Adrienne	25	24	51.3	16.9	5.4	1892	Knox, Mass.	New Haven, Conn.
106102		Sch.	Advance	434	418	145.0	37.0	12.2	1879	Myrtle Bridge, Conn.	Perth Amboy, N. J.
106366		Sch.	Advance	366	348	139.6	28.7	11.5	1871	Tranton, Mich.	Windsor, Wis.
106496		Sip. y.	Advance	6	6	33.2	10.3	3.1	1875	Goshen, N. Y.	Bridgeport, N. J.
106581		Sip. y.	Advance	11	6	40.5	11.2	2.8	1899	Moriches, N. Y.	Patchogue, N. Y.
107316		Sip. y.	Advance	6	10	33.4	14.1	3.9	1899	Bellmore, N. Y.	Do.
106737		Sch.	Adventure	27	31	49.0	18.4	5.0	1897	Burnt Pot Island, Va.	Savannah, Ga.
106811		Sip. y.	Adventure	3	6	33.0	12.6	2.9	1877	Nansemond County, Va.	Norfolk, Va.
107316		Sch.	Adventure	14	8	33.0	13.3	3.0	1884	Portsmouth, Va.	Do.
406		Sch.	Advocate	44	44	67.3	22.1	5.6	1899	Lake Landing, N. C.	Newbern, N. C.
106909		Sip. y.	Eolus	19	18	41.0	15.2	5.1	1899	Somerset, Md.	Crisfield, Md.
107535		Sch.	Eolus	16	19	44.6	15.5	5.7	1900	New York, N. Y.	New York, N. Y.
106241		Sch.	Aerial	45	33	68.0	21.3	5.8	1883	St. George, Me.	St. George, Me.
106522		Sch.	Etna	65	35	72.0	16.4	3.9	1874	Cambridge, Md.	Baltimore, Md.
106362		Sch.	Etna	22	21	44.8	18.7	4.2	1885	San Francisco, Cal.	San Francisco, Cal.
106818	K. J. G. V.	Sch.	Etna	350	297	123.8	32.3	11.6	1891	do.	Do.
187		Sch.	Agate	31	76	74.9	21.6	6.4	1852	Brewer, Me.	Bauger, Me.
1446	J. C. G. Q.	Sch.	Agate	696	595	145.1	31.3	15.5	1894	Knox, Mass.	Provincetown, Mass.
107543		Sip. y.	Agatha	18	18	49.6	12.6	7.9	1900	Newburyport, Mass.	San Francisco, Cal.
107100		Sip. y.	Agawam	7	7	31.6	12.1	4.4	1894	Marblehead, Mass.	Boston, Mass.
1062	J. H. R. P.	Sip. y.	Agawam	1,487	1,412	302.3	29.9	24.2	1879	Amesbury, Mass.	Gloucester, Mass.
337		Sip. y.	Agawam	18	17	44.2	16.8	4.1	1854	Boston, Mass.	Boston, Mass.
1894		Sip. y.	Aggie	10	16	35.0	15.2	3.6	1879	Rockaway, N. Y.	New Haven, Conn.
106181		Sch.	Aggie	33	49	79.3	22.3	6.6	1880	Greenport, N. Y.	New York, N. Y.
106908		Sip. y.	Agilis	11	16	31.7	11.3	4.5	1890	Port Lallow, Wash.	San Francisco, Cal.
106641		Sip. y.	Agilis	11	11	39.1	12.1	6.1	1898	Brooklin, Me.	Boston, Mass.
107996		Cat. y.	Aglaie	19	16	29.0	12.5	4.6	1898	East Boston, Mass.	New York, N. Y.
672		Sip. y.	Agnes	37	37	61.9	18.5	6.1	1864	Osterville, Mass.	Do.
1836		Sch.	Agnes	14	13	40.8	12.5	3.6	1899	Brooklyn, N. Y.	Do.
1903		Sip. y.	Agnes	13	13	46.4	14.5	4.0	1879	Hug Island, N. C.	Newbern, N. C.
106076		Sch.	Agnes	21	15	67.6	18.4	4.8	1871	Shelley Island, N. Y.	Coldspring, N. Y.
106616		Sch.	Agnes	26	25	55.2	17.5	5.5	1870	Greenport, N. Y.	Bridgeport, N. J.
										Talbot County, Md.	Richmond, Va.

* Formerly Spanish schooner Santiago Apostol.

* Formerly steam-screw Beliver.

MERCHANT SAILING VESSELS OF THE UNITED STATES—Continued.

Official No.	Signal letters.	Rig.	Name of vessel.	Gross tonnage.	Net tonnage.	Length.		Depth.	When built.	Where built.	Home port (where permanent document issued).
						Feet.	Feet.				
105287	K.C.V.R.	Sch. y.	Agnes	8	26.4	8.5	4.2	1873	Provincetown, Mass.	Provincetown, Mass.	
105463		Sch. y.	Agnes	20	36	56.5	17.6	6.2	1871	New York, N. Y.	New York, N. Y.
105707		Sch. y.	Agnes	40	37	68.3	22.6	8.7	1877	Barren Creek Springs, Md.	Baltimore, Md.
105814		Sch. y.	Agnes	14	13	44.0	16.7	4.2	1878	Point Washington, Fla.	Pensacola, Fla.
106413		Sch. y.	Agnes	44	42	62.4	21.8	4.0	1886	San Francisco, Cal.	San Francisco, Cal.
106473		Sch. y.	Agnes	12	11	31.0	14.7	4.5	1881	Bayonne, N. J.	New Haven, Conn.
106646		Sch. y.	Agnes	6	5	26.4	8.7	5.2	1897	Boston, Mass.	Boston, Mass.
106932		Sch. y.	Agnes	9	7	27.8	11.7	6.0	1892	Bremen, Me.	Brooklin, Me.
106946		Sch. y.	Agnes	10	9	50.5	13.7	3.4	1892	Fairmount, Md.	Crisfield, Md.
107497		Sch. y.	Agnes	19	19	45.5	14.4	2.8	1898	Tighman Island, Md.	Baltimore, Md.
106595	K.L.E.R.	Sch. y.	Agnes B.	11	10	37.5	13.8	5.5	1865	Lunenburg, Nova Scotia.	Eastport, Me.
107215		Sch. y.	Agnes C.	17	9	48.9	17.1	2.5	1896	Gulliview, Miss.	Shildstoro, Miss.
106506		Sch. y.	Agnes C.	6	6	29.8	13.5	2.4	1867	Patchogue, N. Y.	Patchogue, N. Y.
108965		Sch. y.	Agnes K.	9	9	32.5	12.4	4.8	1889	New York, N. Y.	New York, N. Y.
105718		Sch. y.	Agnes Belle	20	20	58.4	18.3	6.6	1877	Millbridge, Me.	Tampa, Fla.
106674		Sch. y.	Agnes Belle	7	7	42.0	11.2	3.0	1889	Fairmount, Md.	Tappanhook, Va.
106977		Sch. y.	Agnes Billie	6	6	34.6	12.0	2.4	1892	Bon Secour, Ala.	Mobile, Ala.
105682		Sch. y.	Agnes Jones	24	23	48.5	19.2	4.0	1877	San Francisco, Cal.	San Francisco, Cal.
105949		Sch. y.	Agnes Mabel	29	27	54.7	18.7	4.7	1871	Eden, Me.	Mount Desert Ferry, Me.
106946		Sch. y.	Agnes Mauding	688	940	189.0	40.0	18.2	1892	Cauden, N. J.	Philadelphia, Pa.
906	K.G.N.L.	Sch. y.	Agnes C. Ryan	84	54	70.4	23.2	5.1	1867	Nyack, N. Y.	New York, N. Y.
106344		Sch. y.	Agnes E. Duvau	85	50	81.2	22.9	8.2	1885	Boothbay, Me.	Gloucester, Mass.
106867		Sch. y.	Agnes E. Manson	843	745	174.6	35.7	16.3	1849	Bath, Me.	New Haven, Conn.
1926		Sch. y.	Agnes L. Potter	379	268	133.8	27.4	9.4	1870	St. Clair, Mich.	Grand Haven, Mich.
107074		Sch. y.	Agnes S. Quillin	197	187	128.5	23.9	7.8	1894	Bethel, Del.	Seaford, Del.
107508		Sch. y.	Agnes V. Gleason	79	44	77.4	22.0	8.5	1899	Essex, Mass.	Gloucester, Mass.
107502		Sch. y.	Agnes	19	16	53.0	16.8	2.9	1899	Smyma, N. C.	Beaufort, N. C.
105489		Sch. y.	Agra	15	14	43.0	15.6	3.9	1899	Nyack, N. Y.	Norfolk, Va.
433		Sch. y.	Agricola	67	64	70.7	22.4	6.6	1836	Bridleford, Me.	Boston, Mass.
107422		Sch. y.	Agrudita	63	61	64.0	20.8	6.4		Spanish prize	Key West, Fla.
105405	K.N.B.C.	Sch. y.	Argonaut	18	15	44.4	17.4	4.0	1878	Crisfield, Md.	Crisfield, Md.
106701		Sch. y.	Argonaut	9	8	34.0	11.0	2.4	1865	San Francisco, Cal.	San Francisco, Cal.
107337		Sch. y.	Argonaut	17	14	56.0	14.0	4.0	1898	San Pedro Point, Cal.	Ido.
106705		Sch. y.	Argonaut	9	8	34.0	11.0	2.4	1890	San Francisco, Cal.	Ido.
105129		Sch. y.	Ahira Cobb	945	807	291.5	33.2	12.5	1872	Cleveland, Ohio.	Cleveland, Ohio.
107329		Sch. y.	Ahira	6	6	37.5	13.2	5.0	1895	Machias, Me.	Lubec, Me.
106925		Sch. y.	Ahira	90	86	77.5	25.7	8.5	1892	Kennebunk, Me.	Portland, Me.
106778		Sch. y.	Ahira	12	12	41.2	10.9	4.6	1897	Brooklyn, N. Y.	New York, N. Y.
106977		Sch. y.	Ahira	5	5	28.0	9.5	6.8	1894	South Boston, Mass.	Boston, Mass.
1605		Sch. y.	Ahira	22	20	51.0	17.5	5.0	1858	Talbot County, Md.	Baltimore, Md.
76574	J.N.P.H.	Sch. y.	Alabama	1,427	1,282	243.3	28.0	16.2	1873	Wilmington, Del.	New York, N. Y.
107090		Sch. y.	Alabama	51	49	61.5	22.5	5.1	1893	Portland, Fla.	Pensacola, Fla.
107438		Sch. y.	Alabama	11	8	39.2	13.2	2.9	1899	Hlox, Miss.	Shildstoro, Miss.
599		Sch. y.	Alabama	53	49	62.7	17.6	7.3	1847	Essex, Mass.	Southwest Harbor, Me.
106858		Sch. y.	Alabama	10	9	28.9	12.6	2.2	1891	Cedar Keys, Fla.	Cedar Keys, Fla.
1173		Sch. y.	Alabama	35	33	65.0	19.2	4.0	1881	San Francisco, Cal.	San Francisco, Cal.
706		Sch. y.	Alabama	28	27	42.5	18.0	6.0	1857	Brooklyn, N. Y.	New York, N. Y.
1378		Sch. y.	Alabama	340	328	122.2	22.9	16.6	1867	Mattaponeet, Mass.	San Francisco, Cal.
1861		Sch. y.	Alabama	173	164	102.0	26.1	8.1	1867	East Machias, Me.	Machias, Me.
1753		Sch. y.	Alabama	60	49	68.6	20.4	6.6	1867	Southport, Me.	Southport, Me.
1756	K.M.G.D.	Sch. y.	Alabama	18	19	48.0	16.5	2.0	1870	Westport, Me.	Boston, Mass.
1827		Sch. y.	Alabama	22	21	53.0	19.5	3.2	1866	Brandywine, Del.	Wilmington, Del.
107116		Sch. y.	Alabama	656	523	192.2	24.7	16.0	1894	Noan, Conn.	Philadelphia, Pa.
107296		Sch. y.	Alabama	9	9	37.0	13.5	4.0	1897	Bourne, Mass.	Boston, Mass.
29725		Sch. y.	Alabama	260	260	126.0	26.0	19.2	1856	Trenton, Mich.	Port Huron, Mich.
409		Sch. y.	Alabama	16	15	44.9	14.0	4.3	1872	Talbot County, Md.	Baltimore, Md.
21890		Sch. y.	Alabama	56	53	78.5	20.0	7.7	1857	Fairhaven, Conn.	Do.
105878		Sch. y.	Alabama	8	8	37.7	12.3	3.4	1872	Greenwich, Conn.	New York, N. Y.
106132		Sch. y.	Alabama	10	7	33.0	12.9	4.6	1892	Brooklyn, N. Y.	Boston, Mass.
106756		Sch. y.	Alabama	9	6	39.0	11.0	4.3	1899	Bluehill, Me.	Do.
107190	K.J.N.L.	Sch. y.	Alabama	8	6	36.2	12.0	6.4	1896	Eastport, Me.	Eastport, Me.
107391		Sch. y.	Alabama	8	6	35.0	12.0	2.7	1896	Mattituck, N. Y.	Greenport, N. Y.
129842		Sch. y.	Alabama	28	26	57.2	16.6	4.4	1897	Oxford, Md.	New York, N. Y.
107497		Sch. y.	Alabama	19	19	48.0	15.9	2.7	1890	Cambridge, Md.	Baltimore, Md.
833		Sch. y.	Albert	7	6	72.0	21.7	7.0	1840	Harrington, Me.	Boston, Mass.
106256		Sch. y.	Albert	7	9	33.4	11.9	3.3	1896	Point Pleasant, N. J.	Perth Amboy, N. J.
106756		Sch. y.	Albert	662	624	192.1	26.6	16.0	1890	Fort Blakely, Wash.	San Francisco, Cal.
107309		Sch. y.	ALBERT	9	9	39.5	8.2	4.0	1897	Seattle, Wash.	Seattle, Wash.
106747		Sch. y.	ALBERT	130	117	58.0	27.2	7.3	1890	Essex, Mass.	Gloucester, Mass.
107143		Sch. y.	ALBERT	38	25	63.4	24.2	5.8	1895	Handsboro, Miss.	Shildstoro, Miss.
106045	Sch. y.	ALBERT	15	15	48.8	15.3	4.8	1862	Woomoo County, Md.	Norfolk, Va.	
1839	Sch. y.	ALBERT	51	48	69.0	26.6	5.7	1859	Westerly, R. I.	Boston, Mass.	
106879	Sch. y.	ALBERT	7	7	23.0	12.6	4.3	1898	Bristol, Me.	Provincetown, Mass.	
107088	Sch. y.	ALBERT	86	58	72.4	12.5	8.0	1898	Gloucester, Mass.	Gloucester, Mass.	

1 Formerly British schooner Agnes B.

2 Formerly schooner Augusta.

3 Formerly Spanish sloop Agudita.

4 Formerly sloop-yacht Pauline.

5 Formerly steamship John Hopkins.

6 Formerly schooner-yacht Restless.

7 Formerly schooner-yacht Florida.

8 Built 1892.

9 Rebuilt 1883.

MERCHANT SAILING VESSELS OF THE UNITED STATES—Continued.

Official No.	Signal letters.	Rig.	Name of vessel.	Gross tonnage.	Net tonnage.	Length.		Breadth.	Depth.	Who's built.	Where built.	Home port (where permanent document issued).
						Feet.	Feet.					
743	H. B. S. V.	Sch.	Albert Mason.....	285	271	114.6	30.1	6.1	1961	Patchogue, N. Y.	New York, N. Y.	
107226	K. M. R. T.	Sch.	Albert Meyer.....	450	390	156.0	36.0	11.9	1896	Fairhaven, Cal.	San Francisco, Cal.	
106390		Sch.	Albert Nickel.....	35	33	66.0	20.6	4.7	1883	Cambridge, Md.	Newport News, Va.	
107316		Sip.	Albert Parks.....	9	6	40.0	12.7	3.0	1897	Wingate, Md.	Crisfield, Md.	
520	H. B. N. S.	Sch.	Albert Pharo.....	120	122	85.8	26.2	8.3	1453	Tuckerton, N. J.	Boston, Mass.	
1722		Sch.	Albert G. Lawson.....	94	80	66.0	26.5	6.1	1869	Newburg, N. Y.	Do.	
106713		Sch.	Albert G. Mulford.....	15	9	44.7	16.0	4.4	1909	Bridgeton, N. J.	Bridgeton, N. J.	
1890		Sch.	Albert H. Harding.....	15	9	75.0	22.9	7.5	1870	Boothbay, Me.	Boston, Mass.	
106722		Sch.	Albert K. Rabins.....	10	6	42.0	15.6	2.6	1877	Oxford, Md.	Norfolk, Va.	
105064		Sch.	Albert L. Whiting.....	10	6	42.0	15.6	2.6	1877	Oxford, Md.	Norfolk, Va.	
106274		Sch.	Albert S. Crockett.....	14	7	58.6	18.0	3.5	1881	Somerset County, Md.	Crisfield, Md.	
106158	K. B. G. H.	Sch.	Albert T. Stearns.....	508	497	152.2	35.1	17.4	1893	Solomons Island, Md.	Wilmington, Del.	
106939		Sch.	Albert W. Black.....	54	51	72.3	20.6	7.8	1892	Newburyport, Mass.	New Bedford, Mass.	
104310		Sch.	Albert W. Cook.....	10	9	43.1	14.6	3.1	1894	East Boothbay, Me.	Portland, Me.	
106113		Sch.	Alberta.....	77	73	78.2	25.3	6.3	1892	Baltimore, Md.	Baltimore, Md.	
106649		Sip.	Alberta.....	5	5	29.4	9.5	4.0	1887	Bremen, Me.	Newport News, Va.	
107506		Sip.	Alberta.....	19	14	52.0	17.0	5.3	1869	Atlantic City, N. J.	Damariscotta, Me.	
107512		Sip.	Alberta.....	7	7	45.0	11.0	2.6	1899	Crystal River, Fla.	Somers Point, N. J.	
106280		Sch.	Albertine.....	50	48	63.5	23.8	5.5	1893	San Francisco, Cal.	San Francisco, Cal.	
107330		Sch.	Albertine.....	6	6	27.6	10.6	3.5	1898	Friendship, Me.	Portsmouth, Mass.	
107158		Sch.	Albion.....	5	5	29.0	10.5	3.8	1895	Saugatuck, Mich.	Milwaukee, Wis.	
107379	K. N. T. R.	Sch.	Albion.....	11	11	41.6	11.5	6.3	1896	New Bedford, Mass.	New York, N. Y.	
754		Sip.	Albion.....	31	29	45.4	18.4	6.0	1848	Brooklyn, N. Y.	Do.	
106438		Sch.	Albion.....	79	75	80.5	37.9	5.0	1886	San Francisco, Cal.	San Francisco, Cal.	
107223		Sch.	Albion.....	5	5	24.4	12.1	3.8	1896	Atlantic City, N. J.	Somers Point, N. J.	
107514		Sip.	Albion.....	12	7	37.6	13.2	6.0	1899	East Boothbay, Me.	Portland, Me.	
106827		Sip. y.	Alborak.....	24	23	53.6	14.3	6.0	1891	Boston, Mass.	Boston, Mass.	
107503	K. P. L. R.	Sch.	Alburtis.....	654	665	193.6	35.0	17.6	1896	Noank, Conn.	Philadelphia, Pa.	
107515	K. P. N. C.	Rgn.	Alcala.....	493	363	132.4	29.9	13.0	1893	St. Mattias, New Brunswick	New York, N. Y.	
106087	J. W. D. S.	Sch.	Alcala.....	321	287	133.8	34.0	9.8	1892	Port Blakeley, Wash.	Milwaukee, Wis.	
107030		Sch.	Alceda.....	15	15	50.0	16.0	5.4	1893	Seattle, Wash.	Seattle, Wash.	
106945		Sip. y.	Alcedo.....	11	10	36.0	14.2	6.7	1893	Bayville, N. Y.	New York, N. Y.	
107447		Sch.	Alcina.....	81	53	53.6	23.0	9.4	1899	Essex, Mass.	Boston, Mass.	
107190		Sch.	Alcion.....	11	7	38.4	11.4	6.0	1895	Gouldsboro, Me.	Mount Desert Ferry, Me.	
1490		Sch.	Alciops.....	27	20	51.6	17.6	4.0	1836	Mulatto Bayou, Miss.	Shieldsboro, Miss.	
148		Sch.	Alcyone.....	92	87	82.2	21.7	8.6	1866	Provincetown, Mass.	Provincetown, Mass.	
106078		Sch.	Alcyone.....	11	10	38.0	13.0	3.5	1892	Chelsea, N. Y.	New York, N. Y.	
106985		Sch.	Alcyone.....	5	5	26.0	11.5	3.5	1892	Osterville, Mass.	Hyannis, Mass.	
737	K. M. Q. W.	Sip. y.	Alida.....	46	44	70.5	19.5	7.3	1859	Greenpoint, N. Y.	New York, N. Y.	
107500		Sip.	Aliden.....	5	5	35.0	12.0	3.4	1899	Crisfield, Md.	Crisfield, Md.	
1091	J. K. P. F.	Sch.	Aliden Boase.....	842	812	164.5	35.3	20.3	1871	Bath, Me.	San Francisco, Cal.	
107137		Sip.	Alido.....	8	8	34.7	12.3	4.5	1894	Poulsbo, Wash.	Seattle, Wash.	
107342		Sch.	Alido.....	5	5	23.5	11.5	3.5	1898	Osterville, Mass.	Chattham, Mass.	
106877		Sch.	Alena.....	12	11	36.0	14.6	4.5	1891	Biloxi, Miss.	Shieldsboro, Miss.	
105781		Sch.	Alena L. Young.....	27	25	52.0	17.0	6.2	1878	Boothbay, Me.	Southwest Harbor, Me.	
106899		Sch.	Aleria.....	5	5	24.4	11.8	3.8	1845	Osterville, Mass.	Dennis, Mass.	
170		Sch.	Alert.....	28	26	47.5	15.8	6.9	1860	Georgetown, Me.	Calais, Me.	
1904		Sch.	Alert.....	43	41	56.1	21.2	5.5	1870	Port Jefferson, N. Y.	Port Jefferson, N. Y.	
105101		Sch.	Alert.....	300	342	143.1	29.9	11.1	1871	Trenton, Mich.	Milwaukee, Wis.	
105262		Sip.	Alert.....	15	15	36.9	14.4	4.0	1870	Brooklyn, N. Y.	Damariscotta, Me.	
106757		Sip.	Alert.....	10	6	40.5	15.8	6.6	1877	New York, N. Y.	Edenton, N. C.	
105792		Sch.	Alert.....	10	10	31.4	12.8	5.5	1878	Eastport, Me.	Machias, Me.	
105846		Sch.	Alert.....	18	18	46.5	12.9	4.3	1879	South Haven, Mich.	Marquette, Mich.	
106030		Sch.	Alert.....	66	63	77.1	21.3	6.1	1861	Bethel, Del.	Baltimore, Md.	
106333		Sch.	Alert.....	7	7	36.6	12.3	3.6	1885	Pascagoula, Miss.	Shieldsboro, Miss.	
106503		Sch.	Alert.....	19	12	46.0	16.0	4.0	1887	Lenoxville, N. C.	Beaufort, N. C.	
106551	K. G. F. H.	Sch. y.	Alert.....	30	94	92.5	23.1	11.0	1886	Boston, Mass.	Philadelphia, Pa.	
106600		Sip.	Alert.....	10	10	35.0	14.7	3.4	1884	Atlantic City, N. J.	Somers Point, N. J.	
106706		Sip.	Alert.....	8	7	28.0	12.2	3.4	1889	Vallejo, Cal.	Los Angeles, Cal.	
106812		Sip.	Alert.....	7	7	31.8	10.7	4.6	1884	Astoria, Oreg.	Astoria, Oreg.	
106916		Sip.	Alert.....	6	6	34.2	11.1	5.3	1892	Bremen, Me.	Deser Isle, Me.	
107230		Sch.	Alert.....	39	30	64.8	22.1	5.5	1896	Handsboro, Miss.	Shieldsboro, Miss.	
107453		Sip.	Alert.....	11	11	32.0	10.7	4.6	1899	Tacoma, Wash.	Seattle, Wash.	
107452		Sip.	Alert.....	9	9	29.7	13.6	4.0	1899	Osterville, Mass.	Provincetown, Mass.	
107479		Sch.	Alert.....	8	8	32.6	11.5	3.0	1899	Friday Harbor, Wash.	Port Townsend, Wash.	
107555		Sip.	Alert.....	10	10	40.0	10.8	1899	Lynn, Mass.	Marblehead, Mass.	
106734		Sch.	Alfa.....	9	5	25.4	12.9	3.6	1890	Hyannis, Mass.	Hyannis, Mass.	
107430		Sip.	Alfa.....	6	6	34.6	13.0	3.3	1898	Pocomoke City, Md.	Tappanhooket, Va.	
843	H. B. W. Q.	Sch.	Alethes.....	100	85	85.5	24.5	8.5	1850	New Haven, Conn.	Baltimore, Md.	
106890		Sch.	Alethes.....	9	8	36.6	12.6	3.9	1892	Biloxi, Miss.	Shieldsboro, Miss.	
106367		Sip.	Aletta.....	6	7	22.9	14.6	3.3	1861	Bayshore, N. Y.	Patchogue, N. Y.	
106814		Sch.	Alex.....	19	16	38.9	12.7	4.1	1891	Astoria, Oreg.	Astoria, Oreg.	
106878		Sch.	Alexander.....	53	49	50.0	22.9	7.6	1877	San Francisco, Cal.	San Francisco, Cal.	
107180		Sip.	Alexander.....	6	6	20.4	12.6	3.5	1894	Mobile, Ala.	Mobile, Ala.	
106822		Sch.	Alex. Anderson.....	728	728	192.9	37.3	13.7	1892	Marine City, Mich.	Port Huron, Mich.	
107046		Sch.	Alexander Bond.....	33	30	66.6	19.0	5.4	1893	St. Michaels, Md.	Newport News, Va.	

Formerly British brig Pleaver.

Formerly schooner Ezra Nye.

Formerly U. S. R. C. Alert.

Composite.

MERCHANT SAILING VESSELS OF THE UNITED STATES—Continued.

Official No.	Signal letters.	Rig.	Name of vessel.	Gross tonnage.	Net tonnage.	Length.	Breadth.	Depth.	When built.	Where built.	Home port (where permanent document issued).
105065		Sch.	Alexander Cook.....	13	13	45.0	16.0	4.0	1881	Perdido Bay, Fla.....	Pensacola, Fla.
105741	J. B. Q. K.	Sbp.	Alex. Gibson.....	2,194	2,043	247.3	42.6	21.9	1877	Thomaston, Me.....	San Francisco, Cal.
115122		Sch.	Alexander McCallough.....	64	66	88.5	23.6	5.8	1878	Wicomico County, Md.....	Wilmington, Del.
1822	J. H. B. D.	Bk.	Alexander McNeil.....	1,122	1,048	177.4	36.3	23.4	1869	Waldoboro, Me.....	San Francisco, Cal.
1863		Sch.	Alexander Wiley.....	64	61	78.4	24.0	6.5	1869	Somerset County, Md.....	Baltimore, Md.
105835		Sch.	Alexander M. Lawrence.....	67	62	89.6	22.0	9.2	1879	Brooklyn, N. Y.....	New York, N. Y.
108789		Sch.	Alexandria.....	4	6	33.4	9.3	3.8	1884	Port Hadlock, Wash.....	Seattle, Wash.
105912		Sch.	Alexine.....	10	9	51.0	14.6	4.3	1884	Solomon Island, Md.....	Crisfield, Md.
108749		Sip.	Alexine.....	15	14	42.4	15.4	4.2	1880	Mount Pleasant, S. C.....	Charleston, S. C.
108429		Sip.	Alexine Davison.....	17	16	42.3	16.3	4.1	1874	Rockaway, N. Y.....	Perth Amboy, N. J.
105846		Sch.	Alexis.....	64	61	63.0	21.8	5.7	1875	Goshen, N. J.....	Bridgeport, N. J.
107290		Sip.	Altala.....	5	5	20.2	10.5	2.7	1897	Northland, Wash.....	Unga, Alaska.
468		Sch.	Altalfa.....	66	63	65.5	18.7	6.9	1851	Essex, Mass.....	Machina, Ma.
898		Sip.	Altred.....	39	37	62.0	20.0	5.3	1827	Milton, Del.....	Perth Amboy, N. J.
1366		Sch.	Alfred Bunting.....	29	23	51.2	15.2	5.5	1866	Marcus Hook, Pa.....	Richmond, Va.
107342		Sch.	ALFRED KAUFF.....	2,250	2,124	355.0	44.2	22.3	1896	Chicago, Ill.....	Duluth, Minn.
41		Sch.	Alfred Stewart.....	45	42	69.5	21.2	5.3	1853	Baltimore, Md.....	Annapolis, Md.
106452		Sip.	Alfred B. Johnson.....	6	6	33.0	10.6	2.6	1895	Parkers Creek, Va.....	Chino-tesque, Va.
105279		Sip.	Alfred C. Harner.....	23	22	47.2	17.3	5.1	1873	Bayport, N. Y.....	Patchogue, N. Y.
754		Sch.	Alfred F. Kemp.....	43	40	60.5	21.7	6.0	1854	Perth Amboy, N. J.....	Coldspring, N. Y.
105319		Sch.	Alfred S. Day.....	44	30	66.7	22.6	6.4	1873	Tobacco Stick, Md.....	Baltimore, Md.
105114	J. L. K. P.	Sch.	Alfred W. Fisk.....	895	375	136.2	32.1	14.2	1872	Bath, Me.....	Dennis, Mass.
108740	K. H. D. L.	Sip. y.	Alga.....	22	21	48.5	14.1	8.6	1848	Boston, Mass.....	Boston, Mass.
107366		Cat.	Algala.....	10	10	26.0	12.3	4.6	1898	Osterville, Mass.....	New York, N. Y.
107222		Sch.	Algeria.....	2,038	1,917	288.7	44.6	19.1	1896	West Bay City, Mich.....	Detroit, Mich.
106481		Sch.	Algonquin.....	10	9	46.0	11.7	2.5	1867	Jacksonville, Fla.....	Savannah, Ga.
107206		Ywl. y.	Al-Hawa.....	11	9	31.0	12.4	5.2	1897	Danversville, Me.....	Boston, Mass.
419		Sip.	Alice.....	5	5	29.5	12.0	2.3	1862	Atlanticville, N. Y.....	Patchogue, N. Y.
529		Sch.	Alice.....	14	14	38.5	15.2	4.4	1866	Key West, Fla.....	Key West, Fla.
761	K. G. L. M.	Sch. y.	Alice.....	49	46	70.8	20.4	7.1	1867	Brooklyn, N. Y.....	Chicago, Ill.
824		Sip.	Alice.....	9	7	46.0	13.0	3.8	1867	New York, N. Y.....	Patchogue, N. Y.
1463		Sch.	Alice.....	9	9	32.7	12.8	4.0	1868	New London, Conn.....	Bridgeport, Conn.
105396	J. P. S. W.	Sch.	Alice.....	222	220	115.0	31.2	10.4	1874	Beans Point, Wash.....	Seattle, Wash.
105070		Sch.	Alice.....	5	5	31.2	10.6	3.9	1876	Kennebunk, Me.....	Boston, Mass.
105753		Sch.	Alice.....	11	10	47.3	14.2	3.1	1877	Fowl River, Ala.....	Mobile, Ala.
105922		Sch.	Alice.....	6	6	41.7	10.1	2.6	1877	Crisfield, Md.....	Norfolk, Va.
105908	J. V. F. B.	Bk.	Alice.....	854	618	161.2	24.8	20.5	1881	Weymouth, Mass.....	New York, N. Y.
105979		Sch.	Alice.....	14	13	46.0	14.0	4.9	1881	Charleston, S. C.....	Charleston, S. C.
105990		Sch.	Alice.....	207	201	137.3	30.3	3.8	1881	Manitowoc, Wis.....	Milwaukee, Wis.
106125		Sch.	Alice.....	61	58	74.8	22.3	6.6	1882	Baltimore, Md.....	Baltimore, Md.
106240		Sch.	Alice.....	9	9	44.0	13.8	2.8	1883	Mays Landing, N. J.....	Sumner Point, N. J.
106576		Sch.	Alice.....	13	13	34.5	13.2	4.9	1888	Seattle, Wash.....	Kadiak, Alaska.
106697		Ywl. y.	Alice.....	11	11	34.0	12.6	3.5	1889	Roslyn, N. Y.....	New York, N. Y.
106711		Sch.	Alice.....	6	7	42.6	11.1	3.2	1890	Charlotte Harbor, Fla.....	Tampa, Fla.
106760	K. H. G. W.	Sch.	Alice.....	630	615	169.4	33.9	15.3	1890	Boston, Mass.....	Boston, Mass.
106835		Sch. y.	Alice.....	10	10	37.5	14.8	4.6	1896	Pawtucket, R. I.....	Providence, R. I.
106871		Sip. y.	Alice.....	6	5	26.1	10.8	3.2	1895	Hartou, N. Y.....	New York, N. Y.
106873		Sip.	Alice.....	6	6	36.7	11.5	4.5	1896	Fall River, Mass.....	Newport, R. I.
137091		Sch.	Alice.....	11	11	44.6	13.2	2.8	1894	Washington, N. C.....	Tappanhook, Va.
107115		Sip.	Alice.....	6	6	27.0	11.8	3.5	1895	Brooklyn, N. Y.....	New York, N. Y.
107149		Sch.	Alice.....	7	7	29.0	11.0	4.5	1895	Kennebunk, Me.....	Kennebunk, Me.
107161		Sch.	Alice.....	12	12	44.0	13.4	3.9	1895	Astoria, Oreg.....	Astoria, Oreg.
180022		Sip. y.	Alice.....	7	6	19.1	10.6	3.0	1895	Aquarium, Wash.....	Kadiak, Alaska.
107354		Ywl. y.	Alice.....	13	12	40.0	14.0	3.8	1870	Newark, Conn.....	New York, N. Y.
107423		Sip.	Alice.....	6	6	26.6	12.3	3.2	1899	Gilchester, Mass.....	Providence, R. I.
108748		Sip.	Alice A.....	7	6	29.2	11.0	3.9	1899	Beaufort, S. C.....	Beaufort, S. C.
108910		Sip.	Alice A.....	9	8	33.1	12.2	3.5	1892	East Providence, R. I.....	Providence, R. I.
107451		Sip.	Alice A.....	15	14	37.0	14.0	5.9	1899	Boothbay, Me.....	North Haven, Me.
106378		Sip.	Alice B.....	8	8	29.2	11.8	3.1	1879	Patchogue, N. Y.....	New York, N. Y.
106681		Sip.	Alice C.....	6	6	29.6	12.0	3.5	1890	City Island, N. Y.....	Bridgeport, Conn.
107243		Cat.	Alice E.....	7	7	25.4	13.0	4.0	1895	Newport, R. I.....	Newport, R. I.
107073		Sip.	Alice G.....	6	6	27.0	12.6	3.6	1873	Stonybrook, N. Y.....	Bridgeport, Conn.
105544		Sch.	Alice M.....	14	14	35.1	14.4	4.5	1878	Millville, N. J.....	Bridgeport, N. J.
105452		Sip.	Alice M.....	10	10	36.0	12.8	3.4	1878	Hinepoint, N. Y.....	New York, N. Y.
106992		Sch.	Alice M.....	14	12	45.3	12.5	4.4	1892	Port Angeles, Wash.....	Seattle, Wash.
106800		Sch.	Alice P.....	7	7	32.5	12.6	3.8	1890	Scranton, Miss.....	Shiladboro, Miss.
106137	J. W. T. L.	Sch.	Alice Archer.....	471	406	149.3	34.1	12.7	1892	Bath, Me.....	Bath, Me.
106950		Sch.	Alice Booth.....	6	6	45.7	11.8	3.6	1892	Chicoms Creek, Va.....	Richmond, Va.
106124		Sch.	Alice Bramble.....	10	9	40.0	12.0	3.6	1882	Easton, Md.....	Baltimore, Md.
106148		Sch.	Alice Carlisle.....	56	52	81.6	18.9	6.0	1883	Portsmouth, Va.....	Tappanhook, Va.
106125		Sch.	Alice Carney.....	23	21	52.8	18.6	2.7	1873	Perdido, Ala.....	Mobile, Ala.
106186		Sch.	Alice Carr.....	45	34	61.5	22.0	3.8	1873	Baltimore, Md.....	Baltimore, Md.
106690	K. L. E. S.	Sch.	Alice Cooke.....	723	722	185.6	38.6	18.4	1891	Port Blakely, Wash.....	San Francisco, Cal.

¹ Formerly schooner Sidney A. White.

² Formerly schooner (s) Algonquin.

(b) British Algonquin.

³ Formerly sloop Narragansett.

MERCHANT SAILING VESSELS OF THE UNITED STATES—Continued.

Official No.	Signal letters.	Rig.	Name of vessel.	Gross tonnage.	Net tonnage.	Length.		Depth.	When built.	Where built.	Home port (where permanent document issued).
						Feet.	Feet.				
100101		Slp.	Alice Engene	8	7	33.6	13.5	3.2	1882	Norfolk County, Va.	Norfolk, Va.
105287		Sch.	Alice Ferrell	69	65	52.8	13.0	3.0	1872	Millville, N. J.	Do.
1833		Sch.	Alice Hill	21	20	43.2	15.0	4.7	1869	Portsmouth, N. C.	Do.
105258		Sch.	Alice Hodges	69	66	76.0	23.2	6.8	1873	Baltimore, Md.	Tappahannock, Va.
106761	K. H. J. E.	Sch.	Alice Holtbrook	722	643	170.2	35.9	13.3	1890	Camden, Me.	New York, N. Y.
106222		Sch.	Alice Horner	18	17	44.8	16.7	4.0	1863	Sharptown, Md.	Newport News, Va.
107490		Lrt.	Alice Jane	6	5	32.7	11.2	3.0	1899	Morgan City, La.	Brashear, La.
105880	J. P. G. D.	Sch.	Alice Kimball	107	102	89.0	27.0	7.2	1874	Little River, Cal.	San Francisco, Cal.
105839	J. T. H. W.	Bk.	Alice Knowles	302	287	115.0	27.9	16.7	1878	Weymouth, Mass.	New Bedford, Mass.
106663		Sch.	Alice Langrall	10	9	53.4	14.6	3.0	1849	Madison, Md.	Baltimore, Md.
106909		Slp.	Alice Maud	6	6	29.2	10.2	3.0	1893	Rockland, Me.	Brooklin, Me.
106520	K. F. C. S.	Sch.	Alice McDonald	656	604	178.0	35.2	14.1	1888	Bath, Me.	New York, N. Y.
1843		Sch.	Alice McLaughlin	32	21	60.6	21.6	4.2	1850	Pearl River, Miss.	Shieldsboro, Miss.
107056		Sch.	Alice Moore	28	27	64.5	17.5	3.3	1893	Baltimore, Md.	Baltimore, Md.
107275		Slp.	Alice Olivia	7	6	28.9	11.8	3.0	1897	Knotts Creek, Va.	Norfolk, Va.
106406		Sch.	Alice Parks	8	7	42.7	11.0	3.2	1877	Somerset County, Md.	Crisfield, Md.
106303	J. N. L. F.	Bk.	Alice Reed	873	802	163.0	34.0	20.5	1873	Waldoboro, Me.	New York, N. Y.
106730		Sch.	Alice Royce	14	13	39.5	12.0	4.6	1890	Saugatuck, Mich.	New Orleans, La.
631		Sch.	Alice Scranton	89	85	78.7	24.5	7.5	1864	Madison, Conn.	New Haven, Conn.
1140		Slp.	Alice Stedman	18	17	40.5	17.5	4.4	1868	San Francisco, Cal.	San Francisco, Cal.
105540		Sch.	Alice Thompson	16	15	51.0	17.4	3.9	1875	Mobile, Ala.	Mobile, Ala.
105314		Sch.	Alice Vane	62	59	77.0	20.8	7.3	1848	Key West, Fla.	Key West, Fla.
1548		Slp.	Alice A. Lannan	7	7	32.3	12.8	3.1	1897	Norfolk, Va.	Cape Charles, Va.
106471		Sch.	Alice B. Norris	692	589	194.0	33.4	13.2	1872	Millwaukee, Wis.	Chicago, Ill.
106185	K. R. M. V.	Sch.	Alice B. Phillips	621	596	160.0	35.8	16.5	1883	Portsmouth, N. H.	New Haven, Conn.
105325		Sch.	Alice C. Ogden	34	22	57.3	19.0	5.2	1873	Bridgeton, N. J.	Bridgeton, N. J.
106334		Sch.	Alice E. Barnes	23	15	48.3	16.6	5.0	1885	Camden, N. J.	Wilmington, Del.
107211	K. N. G. J.	Sch.	Alice E. Clark	1,621	1,395	227.4	43.0	20.7	1898	Bath, Me.	Portland, Me.
106545		Sch.	Alice E. Walker	16	15	54.0	13.7	4.0	1888	Oriole, Md.	Newport News, Va.
106820	K. J. L. V.	Sch.	Alice J. Crabtree	378	325	132.0	32.1	10.7	1891	Bath, Me.	New York, N. Y.
105915		Sch.	Alice J. Venable	30	29	63.0	21.6	5.8	1880	Fairmount, Md.	Richmond, Va.
1745		Sch.	Alice L. Pearce	40	38	64.5	21.5	4.8	1867	Westfield, N. Y.	Perth Amboy, N. J.
392		Sch.	Alice M. Beers	154	146	105.0	24.5	9.5	1864	Algonac, Mich.	Millwaukee, Wis.
107211	K. M. P. L.	Sch.	Alice M. Colburn	1,603	1,434	225.1	43.3	21.4	1896	Bath, Me.	Bath, Me.
106435		Slp.	Alice M. Newton	5	5	27.4	12.2	3.0	1896	Patchogue, N. Y.	Patchogue, N. Y.
107045		Sch.	Alice M. Parsons	75	42	51.8	22.0	9.2	1894	Gloucester, Mass.	Gloucester, Mass.
106897	K. L. B. Q.	Sch.	Alice R. Lawson	121	85	91.4	24.4	10.4	1891	Boothbay, Me.	Do.
106697		Sch.	Alice S. Hawkes	62	38	78.6	20.1	7.3	1877	Essex, Mass.	Do.
105330	J. N. V. K.	Sch.	Alice T. Boardman	123	100	96.0	27.0	7.5	1873	Calus, Me.	Galais, Me.
107279		Slp.	Alice V. Tawes	6	6	39.4	13.9	3.3	1877	Crisfield, Md.	Crisfield, Md.
105843		Sch.	Alice and Anna	49	33	69.5	22.5	5.5	1874	Millford Haven, Va.	Cape Charles, Va.
107470		Sch.	Alice and Mary	20	13	46.0	14.0	4.5	1849	Leeburg, N. J.	Bridgeton, N. J.
106515		Sch.	Alicia	10	9	45.0	14.5	3.3	1897	Fowl River, Ala.	Mobile, Ala.
106692	K. G. Q. J.	Sch.	Alicia B. Crosby	1,113	1,016	204.4	40.3	18.5	1899	Bath, Me.	Portland, Me.
724		Slp.	Alicia	30	29	54.2	20.5	4.5	1875	Perth Amboy, N. J.	New York, N. Y.
106492		Slp.	Alicia	5	5	29.7	11.7	2.6	1897	Greenwich, Conn.	Do.
106511		Slp.	Alicia G.	7	6	36.6	11.5	2.8	1897	Waretown, N. J.	Do.
106480		Slp.	Alicia V.	6	6	29.3	13.2	3.3	1896	Patchogue, N. Y.	Patchogue, N. Y.
106379		Sch.	Alicia Henry	28	26	56.4	18.7	5.2	1885	Pocomoke City, Md.	Baltimore, Md.
106628		Slp.	Alicia Wood	6	5	30.2	13.5	3.2	1889	Patchogue, N. Y.	Patchogue, N. Y.
107192		Sch.	Alicia	6	5	29.2	11.8	2.8	1895	Chokoloskee, Fla.	Key West, Fla.
107291		Slp. y.	Alicia	10	10	31.0	14.8	4.0	1878	East Chatham, Mass.	New York, N. Y.
4508		Sch.	*Allan	74	71	72.2	23.6	6.9	1893	Chatham, Conn.	Machias, Me.
107335		Sch.	*Allan M.	55	48	62.6	22.6	6.1	1880	Kingston, New Brunswick	Do.
107199		Sch.	All Hope	21	15	52.1	17.7	3.6	1895	Handaboro, Miss.	Shieldsboro, Miss.
106307	K. C. R. L.	Bkn.	Allanville	618	564	153.9	34.0	13.2	1894	Verona, Me.	Boston, Mass.
106286		Sch.	Allgheny	663	630	187.0	33.0	13.5	1873	Erie, Pa.	Port Huron, Mich.
136		Sch.	Allendale	50	47	64.9	19.0	6.6	1850	Dartmouth, Mass.	Ellsworth, Me.
106521	K. F. C. B.	Sch.	Allen A.	342	298	145.0	35.0	9.4	1888	Fairhaven, Cal.	San Francisco, Cal.
106365	J. P. K. G.	Sch.	Allen Greene	442	385	135.0	31.6	14.8	1874	Greenport, N. Y.	Boston, Mass.
1929		Sch.	Allen Gurney	169	161	92.0	27.0	7.5	1867	Rondout, N. Y.	New London, Conn.
890		Sch.	Allen Osborn	32	31	59.3	19.5	4.3	1861	Squan, N. J.	Perth Amboy, N. J.
106676		S. h.	Allen H. Jones	47	44	69.1	19.8	6.6	1877	Essex, Mass.	Boston, Mass.
106672		Slp.	Allena L. Gray	15	15	28.0	12.0	7.6	1899	Brookville, Me.	Castine, Me.
106461		Slp.	Allena B. Fisher	8	8	33.6	14.0	4.0	1847	Marcus Hook, Pa.	Wilmington, Del.
106253		Slp.	Alletta L. Hamilton	97	92	84.4	25.5	6.6	1873	Yarmouth, Me.	Portland, Me.
107183		Sch.	Aley	6	5	28.4	7.9	3.6	1895	Georgetown, Wash.	Seattle, Wash.
106783		Slp.	Allie C.	30	19	50.0	14.0	4.2	1890	Clayton, N. Y.	Cape Vincent, N. Y.
107084		Slp. y.	Allie T.	7	7	31.4	10.7	4.4	1894	Chicago, Ill.	Chicago, Ill.
106788		Sch.	Allie Virginia	16	9	42.6	14.8	2.4	1877	Lewisville, Del.	Baltimore, Md.
106755		Sch.	Allie White	9	6	37.4	11.8	2.4	1896	Waterview, Va.	Tappahannock, Va.
106333		Slp.	Allie A. Rogers	6	6	38.5	14.2	2.8	1894	Sayville, N. Y.	Greenport, N. Y.
107270		Slp.	Allons	6	5	28.5	10.2	4.9	1897	Bremen, Me.	Plymouth, Mass.
780		Slp.	Ally	51	49	53.6	25.6	6.5	1867	Brooklyn, N. Y.	New York, N. Y.
1783		Slp.	Ally	7	6	31.6	12.6	3.8	1881	States Island, N. Y.	Do.
106488		Slp.	Ally Ray	6	6	31.6	12.3	3.3	1867	Patchogue, N. Y.	Bridgeton, Conn.

*Formerly U. S. light-house schooner Florida.

*Formerly sloop Cock of the Walk.

*Formerly British schooner Pearl.

MERCHANT SAILING VESSELS OF THE UNITED STATES—Continued.

Official No.	Signal letters.	Rig.	Name of vessel.	Gross tonnage.	Net tonnage.	Length.		Depth.	Width beam.	Where built.	Home port (where permanent document issues).
						Feet.	Feet.				
105150	J. L. Q. B.	Sch.	Alma	178	140	103.7	26.5	8.6	1872	East Machias, Me.	Machias, Me.
100618		Sip.	Alma	5	5	28.2	12.2	2.7	1884	Turtle Creek, N. J.	Somers Point, N. J.
100837		Sch.	Alma	41	39	50.0	22.6	4.0	1-91	San Francisco, Cal.	San Francisco, Cal.
107041		Sip.	Alma	11	11	37.0	15.0	2.4	1893	Portsmouth, Va.	Norfolk, Va.
107262		Sch.	Alma	14	11	47.0	14.8	3.9	1896	Bayou LaBatre, Ala.	Mobile, Ala.
107380		Sip.	Alma	6	6	38.8	14.3	2.8	1898	Fishing Creek, Md.	Crisfield, Md.
107387		Sch.	Alma	13	13	36.0	12.7	5.4	1899	Ballard, Wash.	Seattle, Wash.
107648	K. Q. D. C.	Sch.	Alma	134	120	91.4	26.2	7.8	1863	Clifton, New Brunswick	New York, N. Y.
107510		Sch.	Alma White	18	10	52.6	16.5	2.8	1899	Mount Pleasant, N. C.	Newbern, N. C.
106409		Sch.	Alma and Nora	5	5	30.8	9.9	2.7	1891	Elwood, N. J.	Tuckerton, N. J.
107241	K. M. T. E.	Sch.	Alma E. A. Holmes	1,208	1,069	202.1	41.0	18.3	1896	Camden, Me.	Philadelphia, Pa.
105383	J. P. H. E.	Sch.	Almeda Willey	547	493	148.6	33.6	11.7	1874	Thomaston, Me.	Thomaston, Me.
1265		Sch.	Almeda	21	12	47.8	17.7	4.8	1853	Islip, N. Y.	Bridgeton, N. J.
106981		Sch.	Almeida	68	64	74.6	21.4	8.4	1892	Essex, Mass.	Gloucester, Mass.
106848		Sch.	Almeron Thomas	35	33	50.0	16.5	6.2	1891	Bay City, Mich.	Port Huron, Mich.
1487		Sch.	Almura	26	25	47.5	17.7	4.8	1868	Biloxi, Miss.	Shieldsboro, Miss.
1577		Sch.	Almira	54	52	69.3	22.8	5.0	1867	Keyport, N. J.	New York, N. Y.
106265		Sch.	Almita Cox	18	10	46.0	16.8	4.8	18-4	Leesburg, N. J.	Bridgeton, N. J.
1248		Sch.	Almona	23	22	46.4	14.5	6.4	1849	Stonington, Conn.	Perth Amboy, N. J.
106542		Sch.	Aloha	521	500	173.0	32.4	12.0	1889	Mount Clemens, Mich.	Duluth, Minn.
106907	K. L. D. G.	Sch.	Aloha	814	742	190.4	40.2	15.3	1891	Port Blakely, Wash.	San Francisco, Cal.
105546		Sch.	Alonzo Lee	15	15	45.0	17.2	4.5	1875	Somerset County, Md.	Tappahannock, Va.
106778		Sch.	Alonzo Taulane	11	5	42.2	15.0	4.2	1890	Smyrna, N. C.	Beaufort, N. C.
105355		Sip.	Alonzo E. Smith	18	18	50.4	17.5	4.4	1873	Port Jefferson, N. Y.	New York, N. Y.
106802		Sch.	Alonzo L. Miles	10	10	49.0	12.9	3.3	1887	Somerset County, Md.	Crisfield, Md.
105317		Sip.	Alpha	83	26	42.0	19.0	6.0	1873	Brooklyn, N. Y.	New York, N. Y.
107027		Sip.	Alpha	22	21	58.0	14.0	6.0	1893	Alameda, Cal.	Los Angeles, Cal.
1635		Sch.	Alphabet	85	34	87.3	20.6	6.0	1865	Accomac County, Va.	Baltimore, Md.
107167		Sip.	Alphine	10	10	29.5	14.2	4.9	1895	Charleston, S. C.	Charleston, S. C.
107136		Sch.	Alphonse	28	15	54.0	21.2	3.9	1894	Morcan, Miss.	Shieldsboro, Miss.
1564		Sch.	Alphonse	24	23	45.5	17.0	5.0	1854	Penns Grove, N. J.	Camden, N. J.
106944		Sch.	Alpine	96	91	82.0	26.0	6.1	1892	Benicia, Cal.	San Francisco, Cal.
130194	J. V. G. F.	Sch. y.	Alsacienne	154	146	116.0	25.0	11.5	1881	Brooklyn, N. Y.	New York, N. Y.
106296		Sch.	Alta	935	800	198.0	37.4	15.7	1884	West Bay City, Mich.	Cleveland, Ohio.
106847		Sip.	Alta	7	7	31.2	12.0	3.2	1891	Hucksport, Me.	Hucksport, Me.
106970		Sch.	Alta	8	8	40.8	12.6	3.7	18-4	Roseville, Cal.	San Diego, Cal.
8843		Sip. y.	Altair	7	7	29.3	11.5	3.7	1872	Brooklyn, N. Y.	New York, N. Y.
107214		Sch.	Altair	66	66	72.0	21.2	8.0	1898	Port Townsend, Wash.	San Francisco, Cal.
107529		Sip. y.	Altair	31	23	58.9	14.2	11.0	1900	Bristol, R. I.	New York, N. Y.
125366		Sch.	Altama	31	29	54.8	17.7	6.4	1871	Cleveland, Ohio	Marblehead, Mass.
106715	K. H. B. N.	Sch.	Altana M. Jagger	133	123	102.4	22.0	7.8	1890	Wilmington, Del.	Providence, R. I.
107043		Sch.	Althes	10	9	40.7	12.5	3.5	1893	Old River, Tex.	Galveston, Tex.
1399		Sch.	Althea Franklin	38	34	58.8	18.4	7.6	1867	Noank, Conn.	Pensacola, Fla.
1856		Sch.	Alton T. Miner	78	74	64.0	24.0	7.5	1869	Madison, Conn.	Greenport, N. Y.
107127		Sip. y.	Altrurian	10	9	39.5	11.7	5.0	1894	Washington, D. C.	New York, N. Y.
106482		Sch.	Alva	15	14	40.9	14.6	6.0	1891	Bristol, Me.	Danverscotts, Me.
106982		Sch.	Alva	102	74	69.0	23.5	9.6	1892	Essex, Mass.	Gloucester, Mass.
107256		Sip.	Alva	20	20	44.2	17.3	4.4	1896	Eagle Harbor, Wash.	Port Townsend, Wash.
106396		Sch.	Alva and Hettie	10	9	52.6	14.5	3.2	1885	St. Michaels, Md.	Baltimore, Md.
107450		Sch.	Alverda S. Elzey	283	249	135.9	28.5	8.2	1899	Bethel, Del.	Seaford, Del.
106670	K. P. B. H.	Sch.	Alvin C. Somers	8	8	50.2	12.3	3.4	1899	St. Peters Creek, Md.	Newport News, Va.
29713		Sch.	Alvina	95	89	49.4	20.9	6.7	1871	Fairhaven, Mich.	Port Huron, Mich.
106468		Sch.	Always Ready	17	16	45.6	15.2	4.6	1871	Portland, Me.	Machias, Me.
106608		Sip.	Alwilda	7	7	35.3	12.9	2.7	1885	Port Republic, N. J.	Somers Point, N. J.
106451		Sch.	Alwilda Morse	18	17	45.8	15.9	5.7	1872	Bristol, Me.	Portland, Me.
106802		Sch.	Alwilda C. Eaton	68	65	72.0	23.6	4.2	1878	Cambridge, Md.	Baltimore, Md.
106107		Sip.	Alzena	6	6	31.0	12.0	3.0	1882	Hampton, Va.	Norfolk, Va.
963		Sip.	Amanda B.	0	0	34.2	13.5	3.4	1867	Burlington, N. J.	Bridgeton, N. J.
106839		Sip.	Amanda E.	0	0	28.0	11.0	5.1	1891	Bremen, Me.	Rochland, Me.
107124		Sch.	Amanda E.	72	69	79.0	25.0	6.9	1893	Chipman, New Brunswick	Southwest Harbor, Me.
106646		Sip.	Amanda Augusta	10	10	36.0	12.0	6.0	1880	Swans Island, Me.	Brooklin, Me.
107195		Sch.	Amanda Green	18	9	41.2	15.0	3.2	1895	Millville, N. J.	Bridgeton, N. J.
106009		Sip.	Amanda Stanley	8	7	35.4	13.0	3.8	1881	Elkton, Md.	Crisfield, Md.
105621		Sch.	Amanda B. Lore	41	13	46.0	17.2	4.6	1878	Port Norris, N. J.	Bridgeton, N. J.
106304		Sch.	Amanda F. Lewis	47	33	67.0	22.2	6.5	1884	Madison, Md.	Annapolis, Md.
107310		Sch.	Amanda W. Fillmore	9	9	52.4	14.8	3.2	1897	Oriole, Md.	Crisfield, Md.
1274		Sip.	Amanda and David	13	7	38.3	14.8	4.6	1851	Newport, N. J.	Bridgeton, N. J.
1026		Sch.	Amaranth	273	250	134.0	24.8	18.9	1884	Milan, Ohio	Port Huron, Mich.
889		Sch.	Amarantha Mosher	300	285	134.9	26.8	10.6	1867	Ashtabula, Ohio	Niagara Falls, N. Y.
686		Sip.	Amazon	48	46	55.0	23.8	6.1	1854	Greenpoint, N. Y.	New York, N. Y.
107170		Cat y.	Amazon	5	5	39.0	11.9	4.0	1893	Osterville, Mass.	Hyannis, Mass.
107488	K. P. H. V.	Sch. y.	Amazon	96	86	93.7	21.0	8.0	1899	Bayville, N. Y.	New York, N. Y.
1696		Sip.	Ambassador	0	0	62.0	23.6	7.0	1820	Coxsackie, N. Y.	Albany, N. Y.
106295		Sch.	Ambition	17	8	33.2	13.1	4.8	1883	St. Michaels, Md.	Cape Charles, Va.
106312		Sip.	Ambition	0	0	23.1	12.0	2.0	1888	Cambridge, Md.	Baltimore, Md.

¹ Formerly British schooner Anita.
² Formerly schooner-yacht Norseman.

³ Formerly sloop-yacht Eunomia.
⁴ Formerly schooner-yacht Carria.

⁵ Formerly British schooner Lillost.

MERCHANT SAILING VESSELS OF THE UNITED STATES—Continued.

Official No.	Signal letters.	Rig.	Name of vessel.	Gross tonnage.	Net tonnage.	Length.		Depth.	When built.	Where built.	Home port (where permanent document issued).
						Feet.	Feet.				
95276		Sch.	Amboy	888	818	209.3	34.2	14.4	1874	Cleveland, Ohio	Niagara Falls, N. Y.
183		Sch.	Ambrose	28	25	52.3	18.8	6.1	1892	Keenebunk, Me.	Newport, R. I.
104567	K. J. T. B.	Sch.	Ambrose Snow	89	78	82.8	21.8	9.8	1858	Brooklyn, N. Y.	New York, N. Y.
1477		Sch. y.	Ambrotype	8	8	32.9	11.0	4.1	1865	Boston, Mass.	Boston, Mass.
18		Sch.	Amelia	23	23	54.8	17.3	5.3	1850	Talbot County, Md.	Baltimore, Md.
585		Sch.	Amelia	23	16	50.9	17.3	4.3	1866	St. Tammany Parish, La.	Tampa, Fla.
612		Sch.	Amelia	71	67	70.9	25.3	6.6	1835	Tompkins Cove, N. Y.	New York, N. Y.
728		Sch.	Amelia	38	36	65.9	21.9	4.4	1868	Roslyn, N. Y.	Bridgeport, N. J.
1466		Sip.	Amelia	43	40	64.0	21.9	5.4	1858	Quincy, Mass.	Portland, Me.
1916		Sip.	Amelia	11	18	35.8	14.0	3.7	1868	Manahawken, N. J.	Perth Amboy, N. J.
1959		Sch.	Amelia	18	17	48.0	18.2	4.4	1870	Talbot County, Md.	Richmond, Va.
1974	J. K. M. G.	Bk. a.	Amelia	397	338	153.6	37.9	10.8	1870	Cose Bay, Oreg.	Port Townsend, Wash.
81310		Sip.	Amelia	7	6	26.5	12.2	4.8	1877	Providence, R. I.	Newport, R. I.
106038		Sch.	Amelia	12	12	34.0	12.5	5.4	1851	Cushing, Me.	Brooklin, Me.
106167		Sch.	Amelia	52	50	60.4	20.0	6.0	1872	East Rockaway, N. Y.	Boston, Mass.
105685		Sch.	Amelia	24	23	48.0	20.9	4.1	1877	Vallejo, Cal.	San Francisco, Cal.
105645		Sip.	Amelia	9	9	27.9	12.0	3.3	1876	Old Mill Landing, N. Y.	New York, N. Y.
106096		Sip.	Amelia	6	6	33.0	10.1	4.0	1882	Flatlands, N. Y.	Do.
107099		Sch. y.	Amelia	8	7	31.3	10.3	6.9	1891	Groton, Conn.	New London, Conn.
107150		Sch.	Amelia	11	11	48.4	13.4	3.1	1895	Havre de Grace, Md.	Baltimore, Md.
107488		Sip.	Amelia	8	8	40.9	13.9	3.0	1899	Bayou Shafter, La.	Brashear, La.
107506		Sip.	Amelia	29	22	44.8	14.9	4.7	1899	Coffee Bluff, Ga.	Savannah, Ga.
197250		Sch.	Amelia P.	23	21	50.7	22.9	4.2	1896	Dellale, Miss.	Shieldsboro, Miss.
105655		Sip.	Amelia Ann	9	9	29.3	14.6	9.4	1878	Newtown, Md.	Bridgeport, N. J.
1723		Sch.	Amelia Furman	41	39	50.0	22.0	5.0	1861	Washington, N. J.	New York, N. Y.
105312	J. N. P. B.	Sch.	Amelia Hearn	113	107	94.2	23.9	8.0	1873	Laurel, Del.	Baltimore, Md.
1649		Sch.	Amelia Jane	20	19	48.0	15.8	4.7	1868	Somerset County, Md.	Tappanahock, Va.
106579		Sip.	Amelia Powell	9	8	36.0	12.0	2.0	1871	Rockaway, N. Y.	New Bedford, Mass.
1764		Sch.	Amelia F. Cobb	85	81	73.4	22.6	8.0	1868	Essex, Mass.	Boston, Mass.
1844		Sch.	Amelia M. Price	58	55	71.3	23.6	6.8	1869	Somerset County, Md.	Tappanahock, Va.
896		Sip.	America	45	45	50.0	22.7	6.3	1863	Greenpoint, N. Y.	New York, N. Y.
1814		Sip.	America	105	100	84.8	25.1	7.5	1869	Salisbury, Mass.	Gloucester, Mass.
106270		Sch. y.	America	9	85	96.0	22.7	6.0	1849	New York, N. Y.	Boston, Mass.
106439	J. Q. K. L.	Sip.	America	2,054	1,908	232.8	43.1	19.3	1874	Quincy, Mass.	San Francisco, Cal.
106571		Sch.	America	76	74	81.9	24.0	8.7	1888	Banola, Cal.	Do.
106614		Sch.	America	11	10	23.5	13.5	3.9	1888	Terrebonne Parish, La.	Brashear, La.
107131		Sip. y.	America	9	8	30.5	7.8	4.2	1894	Chicago, Ill.	Chicago, Ill.
107289		Sch.	America	97	97	91.2	23.9	11.2	1897	Gloucester, Mass.	Boston, Mass.
107293		Sch.	America	9	8	35.9	9.2	5.1	1896	Bristol, R. I.	Providence, R. I.
107533		Sip. y.	America	19	13	24.6	14.6	2.9	1899	Brooklyn, N. Y.	New York, N. Y.
106656		Sch.	America C.	30	19	52.8	16.9	3.8	1869	Bonfouca, La.	New Orleans, La.
106822	K. J. M. L.	Sch.	American	124	89	93.0	24.0	19.5	1891	Essex, Mass.	Gloucester, Mass.
107545	K. P. W. B.	Sch.	AMERICANA	900	839	204.6	41.1	15.7	1892	Grangemouth, Scotland	San Francisco, Cal.
721		Sip.	American Banner	21	20	55.5	16.0	4.9	1857	Bridgeboro, N. J.	New York, N. Y.
16		Sip.	American Eagle	8	7	32.5	11.5	2.5	1860	Baltimore, Md.	Tappanahock, Va.
1874		Sch.	American Eagle	18	17	43.0	14.4	4.8	1869	Solomons Island, Md.	Newport News, Va.
106338		Sch.	American Eagle	24	22	47.2	17.9	5.3	1874	Dighton, Mass.	Fall River, Mass.
105444		Sch.	American Eagle	15	14	43.8	15.2	4.8	1874	Accomac County, Va.	Norfolk, Va.
106684		Sch.	American Eagle	6	6	37.0	10.4	2.4	1875	Hatteras, N. C.	Edenton, N. C.
108288		Sch.	American Eagle	8	8	41.4	13.6	3.1	1884	Jordan River, Miss.	Shieldsboro, Miss.
107198		Sip.	American Eagle	16	16	37.5	15.6	4.5	1885	Ransomville, N. C.	Newbern, N. C.
107456	K. P. C. G.	Sch.	American Eagle	148	141	52.4	20.5	7.5	1899	Northport, N. Y.	New Haven, Conn.
1834		Sch.	American Patriot	26	25	50.3	17.6	5.5	1856	Dorchester County, Md.	Alexandria, Va.
106486		Sch.	American Ranger	22	21	38.9	12.6	5.5	1867	De watta, Wash.	Port Townsend, Wash.
106609	J. R. S. T.	Sch.	American Team	376	367	121.2	31.4	11.0	1876	Lyme, Conn.	Barnstable, Mass.
1087		Sip.	Americus	7	7	35.0	12.0	4.0	1871	Greenport, N. Y.	Greenport, N. Y.
106520		Sip.	Americus	6	7	35.0	12.5	3.1	1878	Newpoint, Va.	Norfolk, Va.
107223		Sip. y.	Amero	14	14	31.9	12.7	5.7	1897	Cambridge, Mass.	Boston, Mass.
106191		Sch.	Amethyst	74	70	72.5	20.0	8.7	1882	Benicia, Cal.	San Francisco, Cal.
107099		Sch.	Amethyst	12	12	51.0	16.7	3.2	1893	Biloxi, Miss.	Mobile, Ala.
105641		Sch.	Am I	5	5	20.0	11.9	2.0	1876	Cedar Bayou, Tex.	Galveston, Tex.
106190		Sip.	Amie	8	8	35.9	12.9	4.9	1883	Greenport, N. Y.	Greenport, N. Y.
107099		Sip. y.	Amie	10	10	32.0	14.0	5.0	1894	Fall River, Mass.	Providence, R. I.
106974		Sch.	Amirald	75	71	71.0	21.5	8.2	1882	Cornwallis, Nova Scotia	Calgary, Me.
106002		Sch.	Amity	5	5	31.0	10.7	2.9	1888	Nelsons Bay, N. C.	Newbern, N. C.
106678		Sip.	Amuse	5	5	28.0	12.8	2.5	1874	Bayshore, N. Y.	Perth Amboy, N. J.
107178		Sch. y.	AMORITA	69	62	60.0	20.0	15.6	1886	Wilmington, Del.	New York, N. Y.
107183		Sip. y.	America	10	10	32.0	13.8	5.1	1892	Saunderstown, R. I.	Providence, R. I.
1691		Sch.	Ameron Briggs	88	88	88.0	28.8	8.9	1888	Cornwall, N. Y.	New York, N. Y.
478		Sch.	Ameron Carter	60	57	70.5	20.9	7.2	1885	Chelsea, Mass.	Gloucester, Mass.
106374		Sip.	Ameron C. Barstow	5	5	27.1	11.4	3.8	1889	East Providence, R. I.	Providence, R. I.
813		Sch.	Ameron T. Allison	48	48	60.9	22.8	6.2	1882	Nyack, N. Y.	Perth Amboy, N. J.
106694		Sip.	Amphitrite	19	8	35.4	11.8	6.9	1889	Brooksville, Me.	Southwest Harbor, Me.
106364		Sip.	Amy	5	5	28.9	11.8	3.8	1873	Port Jefferson, N. Y.	New York, N. Y.
106199	K. R. Q. S.	Bk.	Amy	709	685	158.1	35.8	16.7	1868	Bath, Me.	Baltimore, Md.
106488		Sch.	Amy	8	7	32.8	10.8	3.2	1886	New Haven, Conn.	Key West, Fla.

¹ Formerly schooner Helena.

² Formerly sloop M. Dalery.

³ Formerly Hawian schooner Americana.

⁴ Formerly British schooner George Parker.

⁵ Rebuilt, 1894.

MERCHANT SAILING VESSELS OF THE UNITED STATES—Continued.

Official No.	Signal letters.	Rig.	Name of vessel.	Gross tonnage.	Net tonnage.	Length.		Breadth.	Depth.	When built.	Where built.	Home port (where permanent document issued).
						Feet.	Feet.					
107229		Cat.	Amy.....	5	5	24.2	11.5	2.8	1896	Osterville, Mass.	Ryania, Mass.	
107358		Sch.	Amy.....	9	8	32.7	19.3	4.4	1894	San Diego, Cal.	San Diego, Cal.	
540		Sch.	Amy Knight.....	68	64	65.8	18.2	4.2	1851	Marblehead, Mass.	Buckport, Ma.	
105874	J. S. F. W.	Bk.	Amy Turner.....	991	900	174.0	35.4	21.6	1877	Hoston, Mass.	San Francisco, Cal.	
105006		Sch.	Amy Wilson.....	47	45	67.5	21.0	6.6	1870	Boothbay, Me.	Pensacola, Fla.	
106494		Sip. y.	Anacoua.....	22	20	51.3	18.0	7.3	1867	Brooklyn, N. Y.	New Bedford, Mass.	
106229		Sch.	Anacoua.....	42	40	54.0	16.8	9.1	1891	Seattle, Wash.	Seattle, Wash.	
107079		Sch.	Anacoua.....	14	10	41.2	14.0	3.5	1894	Kinnebeck, N. C.	Newbern, N. C.	
1015		Sch.	Anadir.....	73	69	72.5	24.0	6.1	1867	Jameport, N. Y.	Greenport, N. Y.	
1880		Sch.	Anastasia.....	37	35	58.5	22.2	4.3	1870	San Francisco, Cal.	San Francisco, Cal.	
106554		Sip.	Andrus.....	5	5	29.5	12.9	3.6	1889	Ericia, N. J.	Philadelphia, Pa.	
106490	K. D. Q. H.	S. h.	Andrew Adams.....	812	712	178.0	36.3	18.5	1867	Wiscasset, Me.	Boothbay, Me.	
1379	J. B. P. D.	Bk.	Andrew Hicks.....	203	237	111.8	27.1	15.7	1867	Fairhaven, Mass.	San Francisco, Cal.	
774		Sip.	Andrew Jackson.....	10	9	40.0	14.0	3.1	1866	Greenpoint, N. Y.	New York, N. Y.	
1182		Sch.	Andrew Jackson.....	36	34	60.0	20.8	4.7	1860	San Francisco, Cal.	San Francisco, Cal.	
105413		S. h.	Andrew Jackson.....	194	184	129.9	25.3	8.1	1874	Graud Haven, Mich.	Port Huron, Mich.	
73		Sch.	Andrew Johnson.....	13	13	43.6	14.5	4.3			Annapolis, Md.	
1598		Sch.	Andrew Johnson.....	18	18	40.0	12.0	3.2	1865	Brookhaven, N. Y.	Do.	
105331		Sch.	Andrew Lawrence.....	28	28	50.3	20.0	4.2	1874	Glenwood, N. Y.	New York, N. Y.	
106399	J. N. K. L.	S. h.	Andrew Nebinger.....	293	261	127.0	32.8	9.7	1873	Milford, Del.	Bangor, Me.	
701	H. B. S. F.	S. h.	Andrew Peters.....	117	96	91.1	23.2	4.1	1854	Columbia, Me.	Cairo, Me.	
106490		Sch.	Andrew Price.....	8	8	34.0	12.5	3.2	1869	Lake Charles, La.	Galveston, Tex.	
107546	K. P. W. C.	Bk.	Andrew Welch.....	903	863	178.5	34.0	18.5	1868	Glasgow, Scotland	San Francisco, Cal.	
105499		Sch.	Andrew A. Lewis.....	7	5	44.1	14.8	3.3	1872	Somerset County, Md.	Bridgeton, N. J.	
1647		Sch.	Andrew J. Bradshaw.....	25	24	52.0	16.8	4.9	1866	do	Crisfield, Md.	
105069		Sip.	Andrew J. Bradshaw.....	13	12	45.7	16.8	3.0	1871	Accomac County, Va.	Norfolk, Va.	
106504		Sch.	Andrew J. Evans.....	6	5	36.4	10.3	3.0	1867	Smith Island, Md.	Crisfield, Md.	
105068		Sch.	Andrew K. Shriver.....	35	34	64.9	21.5	6.2	1871	Somerset County, Md.	Tappahannock, Va.	
107305		Sip.	Andrews Brothers.....	9	9	45.0	15.3	3.3	1897	Crope, Md.	Crisfield, Md.	
106589		Sch.	Andro Pus.....	5	5	28.2	12.0	2.4	1868	Hilox, Miss.	Mobile, Ala.	
106576		Sch.	Ane.....	10	9	31.2	12.0	2.5	1866	Seattle, Wash.	Fort Townsend, Wash.	
107018	K. L. Q. S.	Cat. y.	Anemone.....	8	8	25.5	12.5	4.2	1891	Osterville, Mass.	New York, N. Y.	
107199		Sch.	Aneta V.....	11	8	34.0	14.0	3.5	1895	Napa City, Cal.	San Francisco, Cal.	
106519		Sch.	Angelina.....	41	39	67.5	20.5	4.8	1867	Bonfouca, La.	Shieldsboro, Miss.	
105902		Sch.	Angelone O'Connor.....	5	5	28.5	10.3	3.0	1890	New River, Fla.	Key West, Fla.	
107538		Sch.	Angelena.....	40	40	62.0	18.4	7.6	1866	Glocester, Mass.	Provincetown, Mass.	
106214		Sch.	Angie and Elena.....	10	8	45.6	14.6	3.4	1863	St. Michaels, Md.	Crisfield, Md.	
106111		Sch.	Angie and Emma.....	35	33	56.5	18.9	6.8	1872	Noank, Conn.	New York, N. Y.	
639		Sch.	Angler.....	78	74	80.7	23.9	7.4	1872	Smithtown, N. J.	New Haven, Conn.	
107517		Sch.	Anilo Simon.....	104	72	96.4	24.0	10.0	1899	E-s-x, Mass.	Glocester, Mass.	
105030		Sch.	Angus Smith.....	550	551	182.4	32.0	12.1	1871	Milwaukee, Wis.	Duluth, Minn.	
162		Sch.	Anny McNamara.....	46	35	64.6	21.7	6.8	1869	Dorchester County, Md.	Crisfield, Md.	
680		Sip.	Anita.....	77	73	64.0	24.4	7.1	1865	Brooklyn, N. Y.	New York, N. Y.	
107138		Sch.	Anita.....	88	83	62.0	24.3	6.2	1894	Bonita, Cal.	San Francisco, Cal.	
107405	Y. w. l. y.	Sch.	Anita.....	14	14	30.8	13.2	4.5	1848	Osterville, Mass.	Perth Amboy, N. J.	
107107		Cat. y.	Ann.....	7	7	28.5	12.2	3.8	1893	do	New York, N. Y.	
819		Sip.	Ann Amelia.....	15	14	38.6	15.0	4.0	1867	Staten Island, N. Y.	Perth Amboy, N. J.	
1762		Sip.	Ann Augusta.....	23	23	49.0	18.0	4.3	1868	Ro-kaway, N. Y.	Patchogue, N. Y.	
708		Sch.	Ann Cooley.....	27	26	52.1	19.8	5.0	1853	Elizabethport, N. J.	Bridgeton, N. J.	
105334		Sch.	Ann Eliza.....	34	23	55.7	16.3	8.3	1873	Boggy Bayou, Fla.	Shieldsboro, Miss.	
1253		Sch.	Ann Elizabeth.....	17	16	42.5	13.8	5.6	1831	Waterford, Conn.	New London, Conn.	
1964		Sip.	Ann Elizabeth.....	9	9	37.0	13.0	3.0	1870	Norfolk, Va.	Norfolk, Va.	
105081		Sip.	Ann Elizabeth.....	10	9	38.2	14.6	3.4	1871	York County, Va.	Do.	
418		Sip.	Ann Gertrude.....	14	13	40.0	15.2	4.3	1851	Patchogue, N. Y.	Bridgeton, Conn.	
387		Sch.	Ann Maria.....	266	243	131.2	26.3	11.3	1864	Conneaut, Ohio	Milwaukee, Wis.	
1079		Sch.	Ann Maria.....	22	21	45.0	12.8	6.1	1847	Georgetown, Me.	Waldoboro, Me.	
106219		Sch.	Ann Matilda.....	10	9	46.5	12.9	3.7	1863	St. Michaels, Md.	Baltimore, Md.	
354		Sch.	Ann Virginia.....	29	27	44.9	18.6	4.8	1862	Baltimore, Md.	Tappahannock, Va.	
1727		Sip.	Ann Virginia.....	12	8	37.5	13.0	3.9	1868	Crisfield, Md.	Bridgeton, N. J.	
105187		Sch.	Ann Virginia.....	18	11	46.0	17.4	4.0	1872	do	Do.	
107062		Sch.	Ann C. Stuart.....	50	47	56.4	22.2	5.7	1893	Ellsworth, Me.	Ellsworth, Me.	
107232		Sch.	Ann E. Masch.....	30	20	63.2	19.0	5.2	1896	Solomon Island, Md.	Baltimore, Md.	
105065		Sip.	Ann G. Goodell.....	10	9	39.3	15.4	3.1	1871	Somerset County, Md.	Do.	
106311	J. V. Q. D.	Sch.	Ann J. Trainer.....	428	405	141.8	38.2	11.7	1861	Camden, N. J.	Philadelphia, Pa.	
817		Sip.	Ann L. Barnes.....	15	14	40.4	15.3	4.4	1869	Patchogue, N. Y.	New York, N. Y.	
823		Sip.	Ann Elizabeth Chard.....	7	7	32.0	11.2	4.2	1866	City Island, N. Y.	Do.	
1812	J. G. V. K.	S. h.	Ann Louisa Lockwood.....	338	295	125.2	29.1	15.7	1869	Norwalk, Conn.	Do.	
1533		Sip.	Anna.....	11	10	38.5	18.9	4.2	1868	Rye, N. Y.	Boston, Mass.	
105019		Sip.	Anna.....	11	10	35.8	12.8	4.8	1871	Greton, Conn.	Stonington, Conn.	
105394	J. P. S. H.	Sch.	Anna.....	488	464	141.0	33.0	12.0	1874	Stonybrook, N. Y.	Port Jefferson, N. Y.	
106562		Sip.	Anna.....	8	8	34.5	16.4	3.8	1875	Tobacco Stick, Md.	Baltimore, Md.	
106446		Sip. y.	Anna.....	10	18	32.0	14.3	4.4	1878	Glenwood, N. Y.	Do.	
106771		Sch.	Anna.....	28	26	70.9	17.0	5.0	1878	St. Michaels, Md.	Newport News, Va.	
106087	J. V. G. H.	Sch.	Anna.....	280	227	117.6	28.5	10.6	1881	San Francisco, Cal.	San Francisco, Cal.	

1 Formerly } schooner Crystal Palace.
 2 British schooner St. George.

* Formerly Hawaiian bark Andrew Welch.

MERCHANT SAILING VESSELS OF THE UNITED STATES—Continued.

Official No.	Signal letters.	Rig.	Name of vessel.	Gross tonnage.	Net tonnage.	Length.		Breadth.	Depth.	When built.	Where built.	Home port (where permanent document issued).
						Feet.	Feet.					
106680		Sch.	Anna	8	5	44.0	11.6	2.1	1869	Shalotte, N. C.	Wilmington, N. C.	
106682		Sip.	Anna	12	12	38.2	14.6	5.2	1868	New York, N. Y.	Plymouth, Mass.	
106624		Sip.	Anna	5	5	31.2	9.5	2.1	1866	Port Blankley, Wash.	Juneau, Alaska	
106694		Sip.	Anna C.	19	16	38.5	14.0	2.5	1882	Milford, Conn.	Greenport, N. Y.	
106511		Sip.	Anna J.	5	5	31.0	11.4	2.3	1878	Absecon, N. J.	Somers Point, N. J.	
1481		Sip.	Anna M.	11	10	39.2	13.7	4.3	1867	Brooklyn, N. Y.	Jacksonville, Fla.	
105063		Sip.	Anna M.	16	5	35.0	13.0	4.0	1872	Port Norris, N. J.	Bridgeton, N. J.	
107814		Sip.	Anna T.	12	12	43.0	16.0	4.6	1875	Bayport, N. Y.	Port Amboy, N. J.	
105911		Sip.	Anna W.	6	6	28.0	11.0	2.4	1869	New Haven, Conn.	Providence, R. I.	
105516		Sch.	Anna Adm.	25	23	54.0	21.2	4.3	1878	Vallejo, Cal.	San Francisco, Cal.	
1981		Sip.	Anna Bell	6	5	31.4	11.9	2.2	1870	York County, Va.	Norfolk, Va.	
106146		Sch.	Anna Bell	5	5	28.6	10.5	2.7	1863	Hunting Quarters, N. C.	Beaufort, N. C.	
106531		Sch.	Anna Bell	30	28	52.0	20.0	4.6	1868	Paulsboro, N. J.	Camden, N. J.	
104824		Sip.	Anna Bell	7	6	30.7	13.7	2.3	1869	Oyster Bay, N. Y.	Bridgeton, Conn.	
107457		Sip.	Anna Bell	8	8	37.9	12.5	2.1	1867	Green Run, Md.	Chincoteague, Va.	
739		Sch.	Anna Brown	48	46	63.6	21.7	5.0	1866	Westfield, N. Y.	Patchogue, N. Y.	
106168		Sch.	Anna Camp	63	70	81.0	23.8	7.0	1863	Goshen, N. Y.	Patchogue, N. Y.	
126065		Sip.	Anna Catharina	8	8	36.0	11.0	3.2	1881	San Francisco, Cal.	Philadelphia, Pa.	
106522		Sip.	Anna Cora	10	9	39.5	14.6	4.0	1869	Somerset County, Md.	Ketchikan, Alaska	
106851		Sch.	Anna Elizabeth	9	6	47.0	12.1	2.0	1869	North River, N. C.	Beaufort, N. C.	
105526		Sch.	Anna Ellen	49	47	70.0	22.7	5.7	1875	Wisconico, Md.	Crisfield, Md.	
106744		Sch.	Anna Evans	5	5	34.0	10.3	2.1	1869	Somerset County, Md.	Do.	
1736		Sch.	Anna France	27	25	63.5	21.0	4.6	1866	do.	Baltimore, Md.	
105654		Sch.	Anna France	6	5	50.2	12.4	2.7	1876	do.	Annapolis, Md.	
1903		Sip.	Ann Jane	16	9	32.2	13.2	2.8	1870	Setauket, N. Y.	New York, N. Y.	
105305		Sch.	Anna Jones	19	18	46.6	16.0	4.0	1873	St. Michaels, Md.	Tappahannock, Va.	
105080		Sip.	Anna Lee	5	5	40.3	11.1	3.2	1892	Harlowe, N. C.	Baltimore, N. C.	
107126		Sip.	Anna Lena	5	5	36.7	11.7	2.9	1894	Crisfield, Md.	Norfolk, Va.	
1058		Sch.	Anna Lloyd	60	57	80.0	22.0	5.0	1863	Somerset County, Md.	Baltimore, Md.	
105499		Sch.	Anna Maria	56	53	75.0	21.6	5.7	1875	Baltimore, Md.	Do.	
105492		Sip.	Anna Maria	29	15	48.0	15.4	3.7	1876	Bayport, N. Y.	Patchogue, N. Y.	
105458		Sch.	Anna Marte	44	41	76.0	20.2	5.2	1874	Milville, N. J.	Washington, D. C.	
107466	K. P. F. D.	Sch.	Anna Murray	1,534	1,304	225.0	43.0	21.6	1899	Camden, Me.	New York, N. Y.	
106777	K. H. N. T.	Sch.	Anna P. Hutton	848	521	137.0	34.7	12.8	1899	Millbridge, Me.	Belfast, Me.	
105027		Sip.	Anna Pitcher	8	8	33.3	12.0	4.3	1871	North Kingston, R. I.	Newport, R. I.	
107048		Cat.	Anna St. Clair	6	6	36.8	12.7	2.2	1893	Patchogue, N. Y.	Patchogue, N. Y.	
105556		Sip.	Anna Seaman	40	39	59.5	21.5	5.6	1874	Eastport, N. Y.	New York, N. Y.	
106291		Sch.	Anna Sherman	29	29	56.9	19.0	4.7	1894	Cambridge, Md.	Baltimore, Md.	
106542		Sch.	Anna Worrel	10	9	41.0	13.6	3.6	1875	Camden, N. J.	Camden, N. J.	
107070		Sch.	Anna Young	40	38	61.4	20.3	6.1	1893	New Berlin, Fla.	Fernandina, Fla.	
105002		Sch.	Anna A. Goswell	40	38	61.4	20.3	6.1	1871	Somerset County, Md.	Tappahannock, Va.	
1580		Sch.	Anna A. Willets	12	9	40.4	15.6	2.5	1858	Easthaven, Conn.	Cape Charles, Va.	
147		Sch.	Anna B. Jacobs	94	89	84.2	27.8	6.2	1858	Easthaven, Conn.	Machias, Me.	
1596		Sch.	Anna D. Price	56	53	65.5	22.2	6.3	1867	Patchogue, N. Y.	Belfast, Me.	
106093		Sch.	Anna E. Chase	10	9	38.0	11.2	3.2	1872	Shelton, Md.	Cr. Hill, Md.	
105225	J. L. W. N.	Sch.	Anna E. Kraus	682	608	158.7	34.1	17.2	1873	Bath, Me.	Boston, Mass.	
710		Sip.	Anna E. Lee	41	39	53.0	21.7	5.5	1862	Guilford, Conn.	New York, N. Y.	
107090		Sch.	Anna F. Meinhof	52	50	73.0	23.5	5.4	1894	Grassy Point, N. Y.	Newark, N. J.	
104404		Sch.	Anna I. Gale	38	36	61.5	21.5	4.7	1896	Somerset County, Md.	Baltimore, Md.	
105452	J. T. L. G.	Sch.	Anna L. Mulford	645	618	142.9	34.8	15.6	1879	Milville, N. J.	Philadelphia, Pa.	
106958		Sch.	Anna L. Pomier	89	89	96.7	23.0	5.7	1892	Milton, Del.	Baltimore, Md.	
106203		Sch.	Anna L. Sanborn	34	17	56.0	17.2	3.6	1883	Salem, Mass.	Salem, Mass.	
106478		Sip.	Anna M. Dawson	6	6	31.5	11.4	3.2	1891	Rhode River, Md.	Annapolis, Md.	
105084		Sch.	Anna M. Harris	27	16	53.8	18.4	4.7	1894	Dorchester, N. J.	Bridgeton, N. J.	
106994		Sch.	Anna M. Newcomb	24	15	51.6	16.7	4.9	1893	Leesburg, N. J.	Do.	
106014		Sch.	Anna M. Robbins	25	15	52.5	17.8	5.3	1881	Dorchester, N. J.	Do.	
106767	K. H. L. M.	Sch.	Anna M. Stammer	419	315	162.3	34.1	16.8	1890	Bath, Me.	Shilohboro, Miss.	
1811		Sch.	Anna O. Hanson	185	176	113.0	26.0	9.1	1869	Deperre, Wis.	Milwaukee, Wis.	
1286		Sch.	Anna P. Grover	248	234	137.0	26.0	9.7	1868	Vermilion, Ohio	Port Huron, Mich.	
105653	J. V. C. F.	Sch.	Anna R. Bishop	445	365	146.0	34.2	12.0	1869	Wilmington, Del.	Philadelphia, Pa.	
106111		Sch.	Anna R. Ludlum	15	14	42.0	15.0	3.6	1863	Dennisville, N. J.	Bridgeton, N. J.	
106392		Sch.	Anna W. Neal	16	9	44.6	15.9	4.3	1885	Dorchester, N. J.	Camden, N. J.	
104403	K. D. H. C.	Sch.	Anna E. J. Morse	723	651	162.8	35.1	17.9	1896	Bath, Me.	Portland, Me.	
105005		Sip.	Annabell	6	6	36.6	12.0	3.0	1879	Greenport, N. Y.	Greenport, N. Y.	
106475		Sch.	Annabell Wilson	490	467	174.0	32.3	12.0	1887	Mount Clemens, Mich.	Detroit, Mich.	
107048		Sch.	Annah D. Stinson	6	5	30.0	10.6	4.0	1893	Surry, Me.	Ellsworth, Me.	
106104		Sch.	Anno Bernard	22	22	56.4	17.1	3.4	1893	Pocomoke City, Md.	Tappahannock, Va.	
106697		Sch.	Anno Combar	20	20	61.5	21.3	5.9	1876	Baltimore, Md.	Baltimore, Md.	
106208	K. B. R. Q.	Sch.	Anno Lord	287	246	125.0	22.7	9.6	1863	Brewer, Me.	Bangor, Me.	
106314		Sch.	Anno May	7	5	46.0	12.6	3.0	1881	Somerset County, Md.	Tappahannock, Va.	
105859		Sch.	Anno E. Wiley	25	23	52.4	18.5	4.6	1879	Dorchester County, Md.	Baltimore, Md.	
107218		Sch.	Annette	9	7	44.2	13.4	2.4	1865	Washington, D. C.	Washington, D. C.	
105893		Sch.	Anngheen	11	11	36.6	14.3	4.6	1888	Kinnebeck, N. C.	Edenton, N. C.	
771		Sip.	Annie	7	7	34.0	12.4	3.6	1868	Westchester, N. Y.	New York, N. Y.	
886		Sip.	Annie	6	6	28.8	12.7	2.1	1865	Norfolk, Va.	Norfolk, Va.	
1206		Sip.	Annie	12	11	34.0	12.5	4.5	1868	San Francisco, Cal.	San Francisco, Cal.	
1065		Sch.	Annie	37	26	66.3	18.2	6.4	1866	Mathews County, Va.	Cape Charles, Va.	

MERCHANT SAILING VESSELS OF THE UNITED STATES—Continued.

Official No.	Signal letters.	Rig.	Name of vessel.	Gross tonnage.	Net tonnage.	Length.		Depth.	When built.	Where built.	Home port (where permanent document issued).
						Feet.	Feet.				
1799		Slp.	Annie	54	31	54.0	26.0	5.0	1899	Astoria, N. Y.	New York, N. Y.
1876		Sch.	Annie	25	24	54.4	19.0	4.5	1879	Mathews County, Va.	Do.
1948		Sch.	Annie	17	16	41.0	18.0	4.5	1879	Key West, Fla.	Key West, Fla.
1992		Sch.	Annie	5	5	23.0	10.0	3.0	1871	Cedar Key, Fla.	Tampa, Fla.
105395		Slp.	Annie	9	8	42.0	11.5	3.4	1879	Newark, Md.	Newport News, Va.
105417		Sch.	Annie	13	12	37.0	14.1	3.5	1872	Eastport, Me.	Lubbock, Mo.
105442		Slp.	Annie	19	17	53.0	15.0	4.5	1874	Islip, N. Y.	Mobile, Ala.
105642		Slp.	Annie	14	14	41.0	14.0	3.5	1874	Turkington, Me.	Boston, Mass.
105650		Slp.	Annie	5	5	28.5	11.5	3.0	1876	Tuckertown, N. Y.	Patchogue, N. Y.
105684		Sch.	Annie	41	39	57.0	22.2	4.5	1877	San Francisco, Cal.	San Francisco, Cal.
106023		Sch.	Annie	11	11	53.0	15.0	4.0	1881	Townersock, Md.	Annapolis, Md.
106114		Slp.	Annie	6	6	29.4	10.0	3.0	1877	Boston, Mass.	Boston, Mass.
106201		Sch.	Annie	17	11	53.8	16.4	4.5	1883	Pocomoke City, Md.	Cape Charles, Va.
106500		Slp.	Annie	5	5	30.0	12.4	3.0	1886	Babylon, N. Y.	Patchogue, N. Y.
106621		Slp.	Annie	5	5	33.4	11.9	3.5	1886	Patchogue, N. Y.	New Haven, Conn.
106671		Sch.	Annie	3	3	30.0	13.7	3.4	1888	Hog Island, Tex.	Corpus Christi, Tex.
106675		Slp.	Annie	15	14	41.9	15.6	4.4	1898	Fairhaven, Md.	Baltimore, Md.
106698		Slp.	Annie	5	5	32.6	10.6	3.5	1888	Smiths Landing, N. J.	Somers Point, N. J.
106712		Sch.	Annie	5	5	31.0	12.0	3.4	1890	Milton, Fla.	Tampa, Fla.
106793		Sch. y.	Annie	5	5	30.3	10.0	4.0	1898	Tacoma, Wash.	Tacoma, Wash.
106796		Sch.	Annie	14	14	42.2	13.0	4.0	1890	Seattle, Wash.	Seattle, Wash.
106853	K. J. Q. S.	Slp. y.	Annie	17	17	42.5	14.5	4.3	1887	Islip, N. Y.	Tuckerton, N. J.
106855		Sch.	Annie	6	6	32.3	9.7	2.5	1891	Key West, Fla.	Key West, Fla.
106875		Cat.	Annie	5	5	26.3	12.2	3.3	1893	Saunderstown, R. I.	Newport, R. I.
106882		Slp.	Annie	11	10	40.5	14.0	3.0	1891	Saraha Creek, Va.	Newport, Va.
106935		Slp.	Annie	9	6	35.5	11.2	2.6	1884	East Moriches, N. Y.	Patchogue, N. Y.
106942		Sch.	Annie	15	14	45.0	14.4	4.1	1893	Cedar Key, Fla.	Key West, Fla.
107009		Sch.	Annie	5	5	42.0	9.4	2.3	1891	Apalachicola, Fla.	Do.
107297		Slp.	Annie	7	7	38.2	13.2	3.3	1897	Whitehaven, Md.	Crisfield, Md.
107480		Sch.	Annie	15	13	48.4	14.8	3.5	1899	Brunswick, Ga.	Brunswick, Ga.
107344		Slp.	Annie A.	12	9	36.6	14.2	4.3	1896	Half Moon, Ga.	Savannah, Ga.
106171		Sch.	Annie B.	0	0	38.0	11.3	3.7	1893	Stratta, N. C.	Beaufort, N. C.
106290		Sch.	Annie B.	23	13	57.5	20.0	3.7	1884	Biloxi, Miss.	New Orleans, La.
107113		Sch.	Annie B.	10	10	31.8	14.2	4.4	1894	Amesbury, Mass.	Portsmouth, N. H.
107146		Sch.	Annie B.	6	6	35.0	13.0	5.0	1895	Naples, Fla.	Key West, Fla.
106929		Slp.	Annie D.	16	6	33.4	14.3	3.3	1885	Station Island, N. Y.	Greenport, N. Y.
106083		Slp.	Annie E.	6	6	28.6	13.4	3.0	1883	Flatlands, N. Y.	New York, N. Y.
106868		Sch.	Annie E.	72	68	71.0	25.6	5.9	1891	Alameda, Cal.	San Francisco, Cal.
107008		Slp.	Annie E.	6	6	31.0	13.5	3.2	1894	Patchogue, N. Y.	Patchogue, N. Y.
106776		Slp.	Annie G.	23	21	48.0	17.5	4.0	1890	Nyack, N. Y.	Do.
105701		Slp. y.	Annie H.	5	5	31.0	11.9	2.8	1877	Amityville, N. Y.	Perth Amboy, N. J.
106479		Slp.	Annie K.	5	5	32.1	11.0	3.6	1896	Port Washington, N. Y.	Coldspring, N. Y.
106287		Slp.	Annie L.	14	14	39.2	16.5	4.0	1894	Paulsboro, N. J.	Camden, N. J.
107334		Sch.	Annie L.	60	53	65.0	25.0	5.0	1890	San Francisco, Cal.	San Francisco, Cal.
106129		Sch.	Annie M.	13	13	45.2	14.5	4.3	1882	Pocomoke City, Md.	Newport News, Va.
107064		Sch.	Annie M.	13	11	31.8	13.1	4.5	1893	Southpark, Wash.	Seattle, Wash.
106091		Sch.	Annie P.	19	18	49.5	18.0	3.4	1862	Back Bay, Miss.	Shicksboro, Miss.
106799		Cat.	Annie V.	6	6	28.5	13.4	4.0	1890	Patchogue, N. Y.	Patchogue, N. Y.
107212		Cat.	Annie Adams	5	5	23.7	11.0	2.3	1891	Osterville, Mass.	Chatham, Mass.
106196	K. B. Q. D.	Sch.	Annie Ainslie	308	250	128.2	31.8	10.1	1883	Philadelphia, Pa.	Richmond, Va.
105108		Slp.	Annie Bell	6	6	31.2	11.6	3.0	1872	Eastport, N. Y.	Patchogue, N. Y.
105144		Sch.	Annie Belle	84	71	82.5	24.0	6.5	1872	Salisbury, Md.	Baltimore, Md.
105508		Sch.	Annie Belle	63	50	77.8	23.0	5.7	1875	Federalburg, Md.	Do.
106017		Slp.	Annie Belle	9	9	20.6	12.4	5.1	1892	Boothbay Harbor, Me.	Portland, Me.
107356		Slp.	Annie Bennett	10	10	46.6	15.3	3.6	1898	Inverness, Md.	Crisfield, Md.
106931		Slp.	Annie Bess	6	6	29.5	11.5	7.0	1892	Camden, Me.	Mount Desert Ferry, Me.
105043	J. L. B. P.	Sch.	Annie Bliss	334	278	135.7	26.1	11.3	1871	Thomaston, Me.	New York, N. Y.
106375		Sch.	Annie Cleveland	7	7	47.5	10.1	3.2	1885	Somerset County, Md.	Annapolis, Md.
105023		Slp.	Annie Colton	5	5	28.3	11.6	3.6	1871	Patchogue, N. Y.	Edenton, N. C.
17890		Sch.	Annie Cooney	24	16	51.3	17.3	5.7	1857	Somerset County, Md.	Philadelphia, Pa.
16068		Sch.	Annie Cora	44	42	59.0	21.0	5.6	1842	Wilmington, Del.	Richmond, Va.
106154		Slp.	Annie Douglas	13	7	40.0	14.0	4.0	1883	Dias Creek, N. J.	Bridgeton, N. J.
106296		Sch.	Annie Eliza	20	23	54.3	20.3	3.0	1884	San Francisco, Cal.	San Francisco, Cal.
105653		Slp.	Annie Ellwood	5	5	27.5	12.0	2.5	1876	Bayport, N. Y.	New York, N. Y.
106722		Slp.	Annie Ellsworth	16	7	50.0	13.0	3.5	1869	Baltimore, Md.	Cape Charles, Va.
105736		Sch.	Annie Emma	8	7	25.6	11.4	3.3	1877	Mathews County, Va.	Newport News, Va.
106054		Sch.	Annie Emma	10	9	34.6	14.0	2.9	1852	River Lavaca, Tex.	Port Lavaca, Tex.
106255		Sch.	Annie Ethel	10	5	50.2	11.7	3.0	1885	Rock Creek, Md.	Crisfield, Md.
107132		Sch.	Annie Fairview	12	12	40.6	14.1	3.5	1894	St. Marys, Ga.	St. Marys, Ga.
1417		Sch.	Annie Farrow	30	23	52.4	16.7	4.7	1868	Ocracoke, N. C.	Newbern, N. C.
106485		Slp.	Annie Florence	6	6	32.7	12.0	2.4	1886	Speonk, N. Y.	Patchogue, N. Y.
105514		Sch.	Annie Francis	6	6	30.0	14.0	3.0	1875	Norfolk, Va.	Norfolk, Va.
105675		Sch.	Annie Godfrey	17	16	39.0	15.5	3.0	1877	Neak, Conn.	Somers Point, N. J.
107217	K. M. Q. H.	Sch.	Annie Greenlaw	102	69	50.0	24.3	3.4	1866	Essex, Mass.	Glocester, Mass.
106678		Slp.	Annie Grey	6	6	30.2	10.6	2.7	1882	Dog Fish Bay, Wash.	Seattle, Wash.

1 Formerly schooner Mary Clotilda.

2 Formerly sloop Mary Ann.

3 Rebuilt, 1893.

MERCHANT SAILING VESSELS OF THE UNITED STATES—Continued.

Official No.	Signal letters.	Rig.	Name of vessel.	Gross tonnage.	Net tonnage.	Length.		Depth.	When built.	Where built.	Home port (where permanent document issued).
						Feet.	Feet.				
106208	J. M. W. D.	Sch.	Annie Gun	99	84	67.5	24.0	7.5	1871	Pembroke, Me	Calais, Me
106177		Sch.	Annie Hodges	47	45	61.5	21.6	6.1	1872	Baltimore, Md	Baltimore, Md.
1895		Sip.	Annie Hoban	15	12	48.0	18.0	4.6	1871	Greensport, N. Y.	Wilmingon, N. C.
106347		Sip.	Annie Iahom	5	5	34.6	11.0	2.5	1885	Norfolk County, Va	Norfolk, Va.
107136		Sip.	Annie James	6	5	37.3	11.6	2.1	1894	Crisfield, Md	Cape Charles, Va.
105019	J. T. & M.	BE.	Annie Johnson	1,049	976	212.1	34.1	21.6	1872	Harrington, England	San Francisco, Cal.
105929		Sch.	Annie Kelso	11	5	49.7	12.4	2.8	1889	Onancock, Va	Cape Charles, Va.
106206	J. V. F. K.	Sch.	Annie Larsen	378	357	142.8	34.6	11.0	1881	Port Blakely, Wash	San Francisco, Cal.
107112		Sch.	Annie Laura	11	10	39.6	16.7	5.3	1894	Eastport, Me	Eastport, Me.
105059		Sch.	Annie Lawson	7	7	42.7	12.8	2.7	1868	Philadelphia, Pa	Eleuton, N. C.
106739		Sip. y.	Annie Lee	6	6	33.0	11.1	3.2	1890	Friendship, Me	Ellsworth, Me.
105408	J. P. W. F.	BE.	Annie Lewis	671	637	154.6	32.4	17.6	1874	Deering, Me	Portland, Me.
106236		Sip.	Annie Lloyd	7	7	32.7	12.1	2.0	1883	Greenback, Va	Chincoteague, Va.
106073		Sch.	Annie Louise	49	47	66.5	21.6	4.4	1882	Kennebunk, Me	Dennis, Mass.
107484		Sch.	Annie Mackie	13	9	42.4	15.6	2.6	1896	Biloxi, Miss.	Shilohboro, Miss.
106616		Sch.	Annie Marie	32	32	57.0	20.6	4.0	1891	San Francisco, Cal	San Francisco, Cal.
1890		Sch.	Annie May	43	41	62.6	21.6	4.6	1868	Yarmouth, Me	Castine, Me.
1843		Sch.	Annie May	29	19	68.2	22.6	4.7	1870	Accomac, Va.	Cape Charles, Va.
28947		Sip.	Annie May	68	44	58.6	20.2	4.6	1883	Mobile, Ala.	Mobile, Ala.
105293		Sch.	Annie May	9	9	47.0	12.0	2.8	1873	Crisfield, Md	Crisfield, Md.
105405		Sip.	Annie May	11	10	35.8	14.4	2.7	1874	Bayshore, N. Y.	Patchogue, N. Y.
106872		Sip.	Annie May	6	6	30.8	12.6	2.0	1885	Patchogue, N. Y.	Do.
107097		Sip.	Annie May	8	8	30.0	11.4	5.1	1828	Bremen, Me	Damariscotta, Me.
107444		Sip.	Annie May	10	8	38.0	13.7	2.8	1889	Baldwin, N. Y.	Patchogue, N. Y.
107521		Sch.	Annie May	34	24	54.6	19.2	3.8	1898	Colonels Island, Ga.	Savannah, Ga.
107287		Sch.	Annie Mills	15	15	54.5	15.6	3.8	1867	Taylor's Island, Md.	Crisfield, Md.
106018		Sch.	Annie Moore	10	5	41.2	14.1	3.4	1868	Smyrna, N. C.	Bearfort, N. C.
1873		Sip.	Annie Neary	9	5	37.0	14.6	4.0	1870	Fennugrove, N. J.	Bridgeton, N. J.
106896		Sch.	Annie Parke	6	6	43.0	11.6	2.0	1878	Crisfield, Md	Crisfield, Md.
106219		Sip.	Annie Phillips	7	7	34.6	12.6	2.1	1873	York County, Va	Norfolk, Va.
106493		Sip.	Annie Price	5	5	29.5	12.5	2.0	1863	Patchogue, N. Y.	Coldspring, N. Y.
107483		Sch.	Annie Redding	17	11	49.0	16.7	3.6	1869	Biloxi, Miss.	Shilohboro, Miss.
105635	J. R. W. Q.	BE.	Annie Reed	747	684	192.0	33.2	18.8	1876	Waldoboro, Me	New York, N. Y.
106514		Sch.	Annie Root	47	45	58.2	21.9	6.5	1887	Calcasieu, La.	Galveston, Tex.
105681		Sch.	Annie Rose	9	9	56.4	11.9	2.8	1876	Somerset County, Md	Baltimore, Md.
1067		Sch.	Annie Sargent	66	63	73.6	20.7	7.7	1861	Boothbay, Me	Boothbay, Me.
107033		Sch.	Annie Thomas	12	11	43.0	12.8	3.6	1893	Ocracoke, N. C.	Newbern, N. C.
349		Sch.	Annie Wando	12	12	42.0	13.6	4.7	1867	Charleston, S. C.	Charleston, S. C.
106333		Sch.	Annie Wesley	93	65	84.5	23.0	8.2	1885	Essex, Mass	Chincoteague, Va.
1719		Sip.	Annie Williams	6	6	31.6	11.1	2.7	1868	Newark, Md.	Chincoteague, Va.
106073	J. P. F. V.	Sch.	Annie Wilson	7	7	31.3	12.4	3.0	1873	Osterville, Mass	New Bedford, Mass.
105357		Sch.	Annie A. Booth	292	165	113.8	29.0	9.0	1874	Port Jefferson, N. Y.	Boston, Mass.
106074		Sip.	Annie A. Smith	10	10	36.0	14.0	2.8	1882	Freeport, N. Y.	Perth Amboy, N. J.
106666	K. G. R. H.	Sch.	Annie B. Mitchell	463	439	145.3	34.1	11.9	1869	Madison, Conn	New London, Conn
105950	J. V. B. L.	Sch.	Annie C. Grace	516	454	140.7	34.4	13.1	1863	Camden, N. J.	Philadelphia, Pa.
106831		Sch.	Annie C. Johnson	22	20	69.0	20.6	5.4	1891	Solomon, Md.	Norfolk, Va.
107319		Sip.	Annie C. Johnson	7	7	33.0	12.4	3.4	1897	do	Annapolis, Md.
106264		Sch.	Annie C. Thomas	8	6	38.4	12.4	3.8	1884	Hatteras, N. C.	Newbern, N. C.
1369		Sch.	Annie E. Derricksan	57	54	65.6	21.5	6.0	1867	Milton, Del	Coldspring, N. Y.
105548		Sch.	Annie E. Draper	43	41	60.6	21.0	5.3	1875	Magnolia, Del	Wilmington, Del.
105494		Sch.	Annie E. Fowler	17	16	37.5	15.3	6.0	1875	Noank, Conn	New York, N. Y.
1898		Sch.	Annie E. Lane	50	29	67.0	20.3	6.9	1876	Boothbay, Me	Salem, Mass.
105663		Sch.	Annie E. Mine	16	15	39.0	17.9	2.4	1876	San Francisco, Cal.	San Francisco, Cal.
106864		Sip.	Annie E. Northam	12	6	43.2	15.6	2.9	1891	Solomons Island, Md	Annapolis, Md.
108127	J. W. R. C.	Sch.	Annie E. Rickerson	250	213	112.4	29.7	10.6	1882	Franklin, Me	New York, N. Y.
107088		Sip.	Annie E. Spencer	6	5	32.5	10.5	5.3	1894	Brooksville, Me	Belfast, Me.
107315		Sip.	Annie E. Todd	6	9	49.7	13.9	2.9	1897	Bishops Head, Md	Crisfield, Md.
105805	J. R. Q. W.	Sch.	Annie E. Webb	101	98	92.0	25.1	6.1	1876	Northport, N. Y.	New York, N. Y.
106109	J. W. K. S.	Sch.	Annie F. Conlon	501	519	147.6	34.5	16.9	1882	Portsmouth, N. H.	Portsmouth, N. H.
106444		Sch.	Annie F. Kimball	41	28	50.3	19.5	5.7	1886	Boothbay, Me.	Southwest Harbor, Me.
107202	K. M. N. L.	Sch.	Annie F. Kimball	401	337	145.1	33.1	10.1	1896	Bath, Me.	Bath, Me.
106010		Sch.	Annie F. Morse	32	30	61.9	17.0	5.9	1881	Muskegon, Mich	Grand Haven, Mich.
106280		Sch.	Annie F. Robinson	37	35	63.5	21.2	8.0	1883	Taylor's Island, Md	Baltimore, Md.
106784		Sch.	Annie F. Wabab	26	21	60.9	17.7	4.6	1877	Newbern, N. C.	Newbern, N. C.
1741		Sip.	Annie G. Bassett	30	29	49.5	18.0	5.0	1869	Madison, Conn	New Haven, Conn.
105681	J. S. F. H.	Sch.	Annie H. Smith	1,487	1,465	200.0	40.0	24.5	1878	Calais, Me	New York, N. Y.
1985		Sip.	Annie K. Dukee	47	21	62.5	18.8	5.5	1871	Oxford, Md	Baltimore, Md.
105041		Sip.	Annie K. Tiller	6	5	30.0	11.2	2.8	1880	Norfolk, Va	Norfolk, Va.
106894		Sch.	Annie L. Claytor	7	7	33.0	10.9	5.9	1901	Brooksville, Me	North Haven, Me.
105660	J. T. E. F.	Sch.	Annie L. Henderson	428	253	140.0	32.9	12.6	1880	Camden, Me	Boston, Mass.
106804		Sch.	Annie L. Russell	49	47	68.2	21.8	5.0	1878	Milford, Del	Philadelphia, Pa.
106840		Sip.	Annie L. Steelman	6	6	37.5	11.7	2.8	1879	Beeleys Point, N. J.	Somers Point, N. J.
107321		Sch.	Annie L. Sterling	8	6	45.7	13.1	3.4	1897	Crisfield, Md.	Crisfield, Md.
1875		Sch.	Annie L. Wilder	118	112	79.0	22.5	9.0	1888	Pembroke, Me	Rockport, Me.
106248	J. M. F. D.	Sch.	Annie M. Allen	480	438	138.2	32.9	14.3	1878	Kennebunk, Me	Boston, Mass.

* Formerly British ship *Ada Iradale*.

MERCHANT SAILING VESSELS OF THE UNITED STATES—Continued.

Official No.	Signal letters.	Rig.	Name of vessel.	Gross tonnage.	Net tonnage.	Length.			Depth.	When built.	Where built.	Home port (where permanent document issues).
						Feet.	Feet.	Feet.				
106540	K. N. D. L.	Sch.	Annie M. Ash	1,258	1,213	242.4	38.0	16.4	1848	Cleveland, Ohio	Cleveland, Ohio.	
107307		Sch.	Annie M. Campbell	565	485	168.4	37.6	12.8	1897	Port Blakely, Wash.	San Francisco, Cal.	
106224	Sip.	Annie M. Hayward	9	9	37.0	14.2	3.4	1843	Sharptown, Md.	Crisfield, Md.		
106679	Sch.	Annie M. Leonard	64	64	77.5	21.8	5.6	1857	Oxford, Md.	Baltimore, Md.		
105472	Sch.	Annie M. Peterson	641	599	190.5	33.0	13.0	1874	Greenbay, Wis.	Chicago, Ill.		
106863	Sch.	Annie M. Proble	103	87	82.5	24.2	7.3	1891	Addison, Me.	Machias, Me.		
105097	Sip.	Annie M. Tower	77	73	70.5	23.9	6.8	1871	Poughkeepsie, N. Y.	Albany, N. Y.		
107092	Sch.	Annie M. Turner	7	6	40.0	13.0	2.6	1894	Comjock, S. C.	Newport News, Va.		
106952	Sip.	Annie N. Gott	7	7	34.2	11.1	4.7	1892	Brooksville, Me.	Brooklyn, Me.		
1554	Sch.	Annie N. Mason	32	31	78.5	14.5	2.6	1868	Washington, D. C.	Alexandria, Va.		
105271	J. N. B. P.	Sch.	Annie P. Chase	256	227	121.6	32.4	10.0	1873	Alna, Me.	Bangor, Me.	
106583	Sch.	Annie P. Parks	17	10	57.5	15.2	4.0	1848	St. Peter, Md.	Cape Charles, Va.		
105238	J. M. C. F.	Sch.	Annie R. Lewis	216	205	117.0	28.7	9.1	1873	Bucksport, Me.	Bangor, Me.	
1849	Sch.	Annie R. Price	45	43	67.1	25.5	6.4	1869	Somerset County, Md.	Annapolis, Md.		
106784	Sch.	Annie R. Todd	21	20	61.4	17.0	4.7	1890	St. Peter, Md.	Tappanhook, Va.		
106140	Sch.	Annie R. Ward	21	20	52.0	16.5	2.9	1882	Franklin City, Va.	Norfolk, Va.		
105046	Sch.	Annie S. Carl	46	45	67.0	20.4	5.3	1871	Glenwood, N. Y.	Patchogue, N. Y.		
106807	J. W. G. R.	Sch.	Annie T. Bailey	448	379	134.0	33.4	13.2	1892	Bath, Me.	Philadelphia, Pa.	
105688	Sip.	Annie T. Rutland	7	7	31.0	12.0	3.8	1874	Brooklyn, N. Y.	New York, N. Y.		
106773	Sip.	Annie V. Amory	10	10	46.0	12.8	3.0	1890	York County, Va.	Richmond, Va.		
105796	Sch.	Annie V. Thomas	10	0	37.5	13.9	5.3	1878	North Haven, Me.	Rockport, Me.		
105823	Sch.	Annie W. Hodgdon	25	23	50.4	15.8	5.8	1890	Boothbay, Me.	Boston, Mass.		
1923	Sch.	Annie and Ann	74	71	82.5	16.8	6.6	1870	Hamburg, Pa.	Philadelphia, Pa.		
105558	Cat.	Annie and Katie	6	6	37.2	12.6	4.0	1877	Newport, R. I.	Lubec, Me.		
106311	Sip.	Annie and Maud	0	5	39.8	14.2	3.5	1884	Cambridge, Md.	Budgeton, N. J.		
157308	Sip.	Annie and Nora	15	14	41.6	16.4	4.4	1890	Patchogue, N. Y.	New York, N. Y.		
106825	K. J. N. B.	Sch.	Annie and Reuben	128	122	87.1	26.4	6.8	1891	Bath, Me.	Bath, Me.	
107319	Sch.	Annie Lena White	13	7	45.0	16.0	3.1	1899	Lake Landing, N. C.	Newbern, N. C.		
1816	Sip.	Anny	9	8	31.8	14.6	4.0	1869	Port Richmond, N. Y.	Perth Amboy, N. J.		
818	Sip.	Ansley Bedell	10	0	36.0	13.8	3.9			Do.		
139	Sch.	Antelope	65	62	70.5	19.1	7.3	1851	Scituate, Mass.	Rockport, Me.		
1823	Sch.	Antelope	37	36	66.0	14.5	6.8	1861	Hampton, Va.	Newport, R. I.		
105301	J. N. K. P.	Sch.	Antelope	1,306	1,250	198.2	37.3	24.0	1873	Bella-t, Me.	Boston, Mass.	
106474	K. H. S. B.	Sch.	Antelope	123	117	89.5	24.8	7.0	1887	Bouiea, Cal.	San Francisco, Cal.	
1834	J. H. D. R.	Sch.	Anthony Burton	159	151	111.2	22.2	7.5	1869	Bristol, Pa.	Stoughton, Conn.	
105636	J. R. W. S.	Bk.	Antioch	906	869	143.3	35.2	21.0	1876	Kennebunk, Me.	Boston, Mass.	
107101	Sip.	Antioch	6	6	31.5	10.8	3.4	1894	San Francisco, Cal.	San Francisco, Cal.		
107360	Sip.	Antioch	7	7	27.0	10.4	4.0	1898	Bristol, Me.	Damariscotta, Me.		
107165	Sip.	Antonia	5	5	25.5	10.6	3.4	1893	Key West, Fla.	Key West, Fla.		
107282	Sch.	ANTONIA	3,200	2,902	398.0	44.0	22.2	1897	Cleveland, Ohio	Cleveland, Ohio.		
105457	Sch.	Apollo	12	11	36.0	14.0	4.0	1873	Boothbay, Me.	Gloucester, Mass.		
107176	Sch.	Apollo	5	5	28.7	10.5	3.0	1885	Seattle, Wash.	Seattle, Wash.		
106920	Sch.	April Dawn	5	5	37.2	7.8	4.5	1862	Deer Isle, Me.	Deer Isle, Me.		
29604	Sch.	Apprentice Boy	208	198	118.2	25.9	8.9	1897	Milwaukee, Wis.	Chicago, Ill.		
106711	Sip.	Aqua Pura	11	10	36.0	11.4	4.2	1870	Gloucester, Mass.	Deer Isle, Me.		
583	Sch.	Aquinoquik	12	11	35.8	15.3	4.2	1893	Nonak, Conn.	Wiscasset, Me.		
106842	Sip. y.	Arab	6	6	28.7	11.0	4.5	1885	Brooklyn, N. Y.	New York, N. Y.		
106358	Sch.	Arab	18	17	38.4	15.2	6.6	1884	Bath, Me.	Newport, R. I.		
105900	Sch.	Arabella	10	10	37.0	15.4	6.0	1840	Newport, R. I.	Sag Harbor, N. Y.		
106828	Sch.	Arabella	6	5	24.6	10.3	2.8	1891	Tilghman Island, Md.	Annapolis, Md.		
1165	H. T. C. G.	Sch.	Arago	185	176	104.0	22.0	9.0	1890	Cook Bay, Oreg.	San Francisco, Cal.	
106869	K. J. S. D.	Bkn.	Arago	494	476	176.4	36.8	12.2	1891	North Bend, Oreg.	Do.	
107173	Sch.	Ararat	12	11	39.4	12.0	4.0	1893	Oakville, Mass.	Hyannis, Mass.		
107324	Sch.	Ararat	106	72	90.4	24.0	10.0	1897	Essex, Mass.	Gloucester, Mass.		
106690	Sip. y.	Arbutus	7	7	32.8	11.0	2.4	1881	Smiths Landing, N. J.	Somers Point, N. J.		
106997	Sch.	Arbutus	120	80	96.5	24.0	10.0	1892	Essex, Mass.	Gloucester, Mass.		
107224	Sip. y.	Arbutus	7	7	34.1	11.6	3.3	1896	Damariscotta, Me.	Boston, Mass.		
107312	Sip.	Arbutus	9	5	35.0	11.7	3.1	1897	Morgan City, La.	Galveston, Tex.		
107292	Sip.	Arcadia	6	6	45.6	13.0	2.8	1897	Beaufort, N. C.	Beaufort, N. C.		
107537	Sip.	Arcadia	9	6	38.2	10.8	4.0	1890	St. George, Me.	St. George, Me.		
107139	K. M. D. R.	Bkn.	Archer	900	845	145.2	31.6	11.1	1876	Sunderland, England	San Francisco, Cal.	
105789	Sip.	Archie Mills	6	6	34.4	11.9	2.8	1878	Patchogue, N. Y.	New York, N. Y.		
106742	Sch.	Archie and Pontie	64	61	76.5	23.5	6.2	1892	Benicia, Cal.	San Francisco, Cal.		
107413	Sch.	Arctic Wanderer	9	6	40.0	14.0	3.0	1894	Seattle, Wash.	Seattle, Wash.		
106855	Sch.	Areturus	14	13	42.8	18.0	4.5	1873	New Orleans, La.	Mobila, Ala.		
106390	Sch.	Ardell	27	26	52.2	16.2	5.0	1867	Key West, Fla.	Tampa, Fla.		
107193	K. M. L. C.	Sch.	Ardmore	821	762	174.2	38.2	16.1	1895	Bath, Me.	Fall River, Mass.	
106924	Cat.	Areadith	5	5	25.0	12.5	2.5	1891	Newport, R. I.	New Bedford, Mass.		
107334	Sip.	Arena	11	8	35.0	11.6	7.1	1898	North Haven, Me.	North Haven, Me.		
106548	Sch.	Arenae	521	496	178.6	34.5	12.7	1896	St. Clair, Mich.	Duluth, Minn.		
106281	Sch.	Arendal	297	198	122.4	28.0	9.8	1873	Shelmoygan, Wis.	Grand Haven, Mich.		
140195	K. D. G. B.	Sch. y.	Argo	14	14	38.0	14.0	4.0	1872	Boothbay, Me.	Chicago, Ill.	
106994	K. L. G. T.	Sch.	Argo	114	79	84.6	24.0	7.8	1892	Essex, Mass.	Gloucester, Mass.	

¹ Formerly sloop-yacht { a David B. b Almee.

² Formerly British bark Archer.

³ Formerly schooner-yacht Lizzie T. Davis.

MERCHANT SAILING VESSELS OF THE UNITED STATES—Continued.

Official No.	Signal letters.	Rig.	Name of vessel.	Gross tonnage.	Net tonnage.	Length.		Depth.	When built.	Where built.	Home port (where permanent document issued).
						Feet.	Feet.				
106954		Y.w.y.	Arge	40	36	57.0	15.3	8.0	1892	Essex, Mass.	Baltimore, Md.
107394		Sip.	Argo	6	6	32.2	13.6	3.3	1885	Islip, N. Y.	Patchogue, N. Y.
107486		Sub.y.	Argo	9	9	35.6	9.2	5.6	1899	Chicago, Ill.	Chicago, Ill.
107340		Sip.	Argonaut	7	6	29.4	10.8	5.5	1898	Friendship, Mo.	Deer Isle, Me.
106065		Sch.	Argus	6	6	45.0	11.3	2.6	1889	Taylor's Island, Md.	Crisfield, Md.
106440		Cat.	Argus	6	5	25.6	12.4	3.8	1885	Osterville, Mass.	Hyannis, Mass.
106447		Sch.	Argyle	15	14	46.4	13.7	3.7	1879	Brunswick, N. C.	Wilmington, N. C.
106281		Cat.	Argyle	5	5	27.5	12.7	3.0	1884	Patchogue, N. Y.	Patchogue, N. Y.
1364		Sch.	Ariadne	50	48	54.7	21.6	5.2	1864	Wilmington, Del.	Philadelphia, Pa.
106433	K. D. I. W.	Sip. y.	Ariadne	18	17	41.2	15.4	5.8	1886	Brooklyn, N. Y.	New York, N. Y.
107511	K. P. M. S.	Sch.	Ariadne	529	513	163.0	30.8	17.9	1880	Fuufhausen, Germany	Providence, R. I.
1656		Sch.	Arianna	19	13	46.5	15.2	5.0	1853	Somerset County, Md.	Crisfield, Md.
106445		Sch.	Arianna Bateman	63	60	77.0	23.4	6.2	1871	Oxford, Md.	Do.
740		Sip. y.	Ariel	54	51	58.0	25.0	6.3	1857	Red Hook Point, N. Y.	New York, N. Y.
105115		Sip. y.	Ariel	11	10	33.0	12.3	4.6	1877	Bristol, R. I.	Boston, Mass.
106099		Sip.	Ariel	5	5	29.0	12.6	3.0	1882	Patchogue, N. Y.	Stamford Conn.
106879		Sip.	Ariel	6	6	32.0	13.4	5.0	1882	South Norwalk, Conn.	Bridgeport, Conn.
106948		Sip.	Ariel	31	30	46.0	17.1	6.4	1892	Freeport, Fla.	Penacola, Fla.
107029	K. L. R. M.	Sch. y.	ARIEL	101	98	79.6	21.6	13.9	1893	Wilmington, Del.	New York, N. Y.
107451		Sch.	Ariella	107	85	91.0	22.9	8.4	1899	Port Angeles, Wash.	Port Angeles, Wash.
106437		Sch.	Arantha A. Stevenson	10	9	46.4	12.6	3.7	1894	Somerset County, Md.	Tappanhook, Va.
1841		Sch.	Arantha Landon	20	19	51.4	18.4	5.9	1869	Salisbury, Md.	Annapolis, Md.
1844		Sip.	Arizona	33	31	50.5	20.0	4.6	1869	Pennsgrove, N. J.	Do.
106445		Sip.	Arizona	5	5	27.9	10.6	3.6	1891	Charleston, S. C.	Charleston, S. C.
105436		Sch.	Arb-ville H. Peary	311	295	130.5	29.5	11.6	1874	Athens, N. Y.	New York, N. Y.
106174	K. E. L. C.	Bkn.	Arb-ville	544	493	144.5	34.4	12.4	1893	Bucksport, Me.	Boston, Mass.
894		Sip.	Armenia	13	12	39.2	15.0	4.1	1861	Northport, N. Y.	Norfolk, Va.
107210		Sch. y.	Armenia	2,040	1,919	286.6	44.6	18.1	1896	West Bay City, Mich.	Chicago, Ill.
107398		Sip.	Armenia W.	6	5	31.2	12.0	2.9	1898	Bayou LaBatre, Ala.	Mobile, Ala.
107141		Sch.	Armsida	14	13	42.0	13.7	3.7	1895	Jaupia, Fla.	Boston, Mass.
105510		Sch.	Arndine	16	15	43.4	13.5	5.5	1846	Bristol, Me.	Southwest Harbor, Me.
1076		Sch.	Arrival	34	23	61.0	20.4	6.6	1833	Brookhaven, N. Y.	Deer Isle, Me.
105555		Sch.	Arrival	7	7	45.8	11.6	3.2	1875	Somerset County, Md.	Newport News, Va.
247		Sch.	Arrow	20	19	35.0	17.9	6.0	1864	Boston, Mass.	Gloucester, Mass.
103376	K. C. O. N.	Sip. y.	Arrow	41	39	60.9	21.9	6.1	1874	Rye, N. Y.	Philadelphia, Pa.
103507		Sip.	Arrow	7	6	30.0	10.8	4.5	1874	Boothbay, Me.	Deer Isle, Me.
105940		Sch.	Arrow	39	37	65.0	15.0	7.0	1879	Oshkosh, Wis.	Milwaukee, Wis.
106423		Sip.	Arrow	8	7	28.2	13.4	3.5	1862	Mary Esther, Fla.	Cedar Key, Fla.
106910		Sch.	Arrow	8	8	35.8	11.7	3.6	1892	Crisfield, Md.	Crisfield, Md.
106677		Sch.	Artemis	10	9	37.2	13.6	3.0	1899	New Haven, Conn.	Patchogue, N. Y.
85373		Sch.	Arthur	335	318	148.0	26.2	11.3	1873	Manitowoc, Wis.	Toledo, Ohio.
105211		Sip.	Arthur	6	6	25.6	17.7	3.3	1873	Leeds Point, N. J.	Somers Point, N. J.
105364		Sip.	Arthur	48	45	64.5	22.5	4.3	1874	San Francisco, Cal.	San Francisco, Cal.
106971		Sip.	Arthur B.	8	8	34.6	13.6	3.3	1892	Bayport, N. Y.	Patchogue, N. Y.
107348		Sch.	Arthur B.	62	62	66.0	23.0	6.2	1897	Port Townsend, Wash.	Port Townsend, Wash.
106448		Sch.	Arthur H.	16	15	41.8	14.6	4.6	1886	Bath, Me.	Caldsping, N. Y.
106824		Sch.	Arthur J.	72	70	70.0	24.0	5.9	1869	Candlen, N. J.	Candlen, N. J.
106976	K. L. M. P.	Sch.	Arthur Binney	114	112	99.0	25.1	11.2	1892	Essex, Mass.	Boston, Mass.
155		Sch.	Arthur Clifford	84	80	77.6	21.7	8.0	1865	Kingsbunk, Me.	Bucksport, Me.
105982		Sip. y.	Arthur Franklin	6	6	24.8	11.1	4.5	1879	Warwick, R. I.	Boston, Mass.
105700		Sip.	Arthur Leland	5	5	29.4	11.6	2.8	1877	Bayport, N. Y.	Patchogue, N. Y.
106687	K. J. V. C.	Sch.	Arthur McArdie	894	767	186.0	38.0	18.9	1891	Candlen, N. J.	Philadelphia, Pa.
107414	K. N. V. E.	Sip.	Arthur Sgwall	3,200	2,919	321.0	45.2	25.6	1890	Bath, Me.	Bath, Me.
106723		Sch.	Arthur Stewart	10	9	46.3	14.8	3.2	1882	St. Michaels, Md.	Baltimore, Md.
106909		Sch.	Arthur Stewart	25	24	61.1	17.7	4.8	1892	Tilghman Island, Md.	Annapolis, Md.
105971		Sch.	Arthur Stearns	12	7	60.0	15.0	2.6	1860	Drum Cliff, Md.	Crisfield, Md.
107252		Sch.	Arthur B. Smith	53	74	74.4	23.0	8.6	1893	La Have, Nova Scotia	Eastport, Me.
106254	K. C. H. S.	Bkn.	Arthur C. Wade	699	612	169.3	33.1	12.4	1894	Bath, Me.	Portland, Me.
106396	K. D. G. P.	Sch.	Arthur D. Story	103	75	35.9	23.3	9.6	1845	Essex, Mass.	Gloucester, Mass.
107416		Sip.	Arthur E. Pling	11	11	33.7	13.5	4.5	1898	Atlantic City, N. J.	New York, N. Y.
898		Sip.	Arthur T. Jones	6	6	35.6	12.3	3.1	1865	Norfolk, Va.	Crisfield, Md.
106541	K. F. D. E.	Sch.	Arthur V. S. Woodruff	193	185	105.6	27.1	10.3	1868	Essex, Mass.	Bucksport, Me.
105008		Sip.	Ariann	6	6	33.0	14.0	3.6	1871	Patchogue, N. Y.	Perth Amboy, H. J.
107040	K. L. E. Q.	Sip.	Aryan	2,133	1,939	248.6	42.2	17.4	1885	Phippsburg, Me.	Bath, Me.
105897		Sch.	Asa M. Lowe	13	12	29.6	13.0	4.4	1880	Maunster, Fla.	Tampa, Fla.
106896	K. L. E. H.	Sch.	Asa T. Stowell	416	345	123.7	36.9	11.6	1891	East Providence, R. I.	Providence, R. I.
105779	J. S. V. W.	Sch.	Asenath A. Shaw	567	492	158.6	35.5	15.6	1878	Wilmington, Del.	Philadelphia, Pa.
753		Sch.	Asber S. Parker	49	36	62.4	22.3	4.6	1882	New York, N. Y.	New York, N. Y.
106412		Sch.	Ashland	891	856	218.4	37.8	15.0	1890	Trenton, Mich.	Cleveland, Ohio.
107409	K. N. Q. J.	Sch.	Ashland	891	838	194.6	35.9	17.6	1896	Noant, Conn.	Phillad-phia, Pa.
107162		Sip. y.	Ashmet	13	11	44.9	14.5	3.6	1895	Buzzards Bay, Mass.	New York, N. Y.
106916		Sip.	Antonia	6	6	32.1	11.1	3.7	1897	Boothbay, Me.	North Haven, Me.
106384		Cat.	Antonisher	8	8	34.8	12.1	3.4	1893	Osterville, Mass.	Chatham, Mass.
105683	J. R. G. M.	Sch.	Asteria	1,381	1,390	303.8	68.6	23.8	1876	Bath, Me.	New York, N. Y.

*Formerly German bark Ariadne.

*Formerly schooner G. C. Trumpf

*Formerly British schooner Nantasket.

*Formerly { s ship Astoria.
} s British ship Astoria.

MERCHANT SAILING VESSELS OF THE UNITED STATES—Continued.

Official No.	Signal letters	Rtg.	Name of vessel	Gross tonnage	Net tonnage	Length	Breadth	Depth	When built	Where built	Home port (where permanent document issued)
						Feet.	Feet.	Feet.			
106927		Slp.	Atala	15	15	36.3	13.8	4.6	1884	Philadelphia, Pa.	Key West, Fla.
1154		Sch.	Atlanta	52	50	45.5	18.2	7.6	1848	Gloucester, Mass.	Rockland, Me.
105389	K. P. B. M.	Sch. y.	Atlanta	86	81	88.5	25.0	7.8	1873	City Island, N. Y.	Philadelphia, Pa.
106037	J. V. R. H.	Bg.	Atlanta	370	320	123.0	30.0	14.5	1881	Port Jefferson, N. Y.	Port Jefferson, N. Y.
106844		Cat.	Atlanta	6	6	25.6	12.5	4.0	1891	Noank, Conn.	Bridgeport, Conn.
107106	K. M. B. G.	Sch. b.	Atlanta	103	74	83.0	23.5	10.0	1894	Essex, Mass.	Gloucester, Mass.
115764		Slp. y.	Atlanta	7	6	27.4	12.0	4.0	1881	South Providence, R. I.	Boston, Mass.
107316		Sch.	Atlanta	17	17	40.3	13.6	5.8	1897	Olympia, Wash.	Seattle, Wash.
106275		Sch.	Atlanta	70	67	72.3	25.0	6.1	1884	Newark, N. J.	Perth Amboy, N. J.
3243		Slp. y.	Athene	26	25	50.0	17.5	6.5	1884	South Brooklyn, N. Y.	New York, N. Y.
106932		Sch.	Athene	7	7	32.6	11.8	3.0	1892	West Bay City, Mich.	Port Huron, Mich.
107501	K. P. L. F.	Slp. y.	Athene	75	67	83.4	19.0	10.8	1899	Bristol, R. I.	Boston, Mass.
107276		Sch.	Athene	2,073	1,953	293.6	44.6	19.1	1897	West Bay City, Mich.	Cleveland, Ohio.
107083		Cat.	Athlete	8	7	26.7	12.2	3.7	1894	Harwichport, Mass.	Dennis, Mass.
106261		Slp. y.	Athlon	30	26	52.5	17.0	6.9	1884	Brooklyn, N. Y.	New York, N. Y.
107343		Cat.	Atlanta	6	6	23.4	11.5	3.5	1899	Osterville, Mass.	Chatham, Mass.
704		Slp.	Atlantic	36	34	51.0	20.6	6.4	1858	New York, N. Y.	New York, N. Y.
106415	K. D. J. M.	Sch. y.	Atlantic	84	80	83.0	23.0	9.5	1898	Brooklyn, N. Y.	Do
106538		Sch.	Atlantic	7	5	42.0	10.8	2.9	1898	Smyrna, N. C.	Beaufort, N. C.
106476		Slp.	Atlanta	6	6	25.3	12.1	4.1	1897	Noank, Conn.	New London, Conn.
1130		Slp.	Atlas	5	5	32.0	11.0	3.4	1857	New York, N. Y.	Newport News, Va.
105698		Slp.	Atlas	637	625	206.0	44.5	16.0	1896	The Dalles, Oreg.	Portland, Oreg.
106456	K. D. Q. B.	Sch.	Atlas	1,723	1,702	254.0	40.5	24.3	1879	Liverpool, England	Boston, Mass.
106851		Slp.	Atlas	5	5	29.8	11.6	2.7	1890	Charlotte Harbor, Fla.	Key West, Fla.
107051		Slp.	Atlas	5	5	37.0	12.3	2.7	1893	Crisfield, Md.	Crisfield, Md.
107478		Slp.	Atlas	141	123	99.0	29.6	7.1	1896	South Portland, Me.	Portland, Me.
1027		Sch.	Atmosphere	275	241	134.9	25.1	11.1	1863	Milan, Ohio	Eria, Pa.
107492		Sch. y.	Attaquin	79	79	40.2	24.0	6.8	1899	Salem, Mass.	Boston, Mass.
108221		Slp.	Atta Swift	6	6	33.2	9.6	2.6	1872	Bolton, Md.	Chincoteague, Va.
105134		Slp.	Attie	6	6	26.9	13.8	3.8	1858	New London, Conn.	New London, Conn.
105928	J. T. W. B.	Bk.	Auburndale	663	574	149.3	33.6	17.3	1890	Milbridge, Me.	Boston, Mass.
106914		Slp.	Aubrey and Willie	5	5	27.3	8.9	4.9	1891	Bremen, Me.	North Haven, Me.
107014		Spl. y.	Audax	8	8	40.8	10.7	6.1	1893	Fall River, Mass.	New York, N. Y.
106955		Slp.	Audella	9	8	36.8	13.2	6.5	1893	Machias, Me.	Eastport, Me.
107332		Slp.	August Flower	9	5	34.0	12.0	3.0	1892	Elizabeth City, N. C.	Edenton, N. C.
105035		Sch.	August Keller	9	5	39.2	13.9	3.2	1898	Bay St. Louis, Miss.	Shiloh, Miss.
105329		Sch.	Augusta	54	51	71.4	23.3	5.7	1871	Dorchester County, Md.	Baltimore, Md.
107363		Sch.	Augusta	7	6	29.0	13.0	2.0	1873	Galveston, Tex.	Galveston, Tex.
106817		Slp.	Augusta A	15	11	45.0	12.4	3.7	1897	Wilmington, N. C.	Wilmington, N. C.
107513		Sch.	Augusta M	11	10	34.0	12.2	6.0	1891	Swans Island, Me.	Brookline, Me.
107077		Slp.	Augusta May	12	8	46.6	11.0	3.0	1899	Smyrna, N. C.	Beaufort, N. C.
1512		Slp.	Augusta Smith	7	6	37.0	12.5	2.8	1893	Crisfield, Md.	Crisfield, Md.
105329		Sch.	Augusta II Johnson	65	62	46.0	14.0	4.6	1867	Cape Vincent, N. Y.	Cape Vincent, N. Y.
217	H. B. G. T.	Bk.	Augustus Kolbe	522	505	136.0	30.0	16.9	1866	Gloucester, Mass.	New York, N. Y.
29961		Sch.	Augustus	64	58	77.0	29.0	5.9	1865	Searsport, Me.	New Bedford, Mass.
106130	J. W. S. C.	Sch.	Augustus Hunt	1,200	1,140	208.0	40.7	20.6	1882	Searsport, Me.	Grand Haven, Mich.
106678	K. G. P. V.	Sch.	Augustus Welt	1,221	1,111	293.9	49.9	21.5	1889	Waldoboro, Me.	Bath, Me.
105714		Cat.	Auk	6	6	30.0	11.6	3.5	1877	Hvanniport, Mass.	Boston, Mass.
413		Sch.	Aunt Ruth	111	105	98.9	23.6	7.5	1863	Globeville, Ohio	Port Huron, Mich.
1566		Sch.	Aura	22	21	47.5	17.2	5.3	1856	Burlington, N. J.	Camden, N. J.
107028		Spl. y.	Aura	6	6	30.0	11.2	3.5	1898	City Island, N. Y.	New York, N. Y.
1771		Sch.	Aurelia Francis	37	26	54.3	19.5	5.3	1869	Somerset County, Md.	Baltimore, Md.
107349		Slp.	An Bevoir	7	7	27.8	10.6	4.9	1898	Bremen, Me.	Waldoboro, Me.
76142		Slp. y.	Aurora	16	15	40.6	14.6	5.0	1867	New London, Conn.	Washington, D. C.
105991		Sch.	Aurora	34	33	61.5	21.5	4.2	1868	Frederica, Del.	Patchogue, N. Y.
106115		Sch.	Aurora	8	7	36.4	11.6	3.0	1882	Hunting Quarters, N. C.	Newbern, N. C.
106493		Sch.	Aurora	2,236	2,181	290.0	41.0	21.5	1887	Cleveland, Ohio	Detroit, Mich.
107164		Sch.	Aurora	9	9	37.8	14.2	2.6	1885	Olivia, Tex.	Port Lavaca, Tex.
107209		Slp.	Aurora	10	9	29.4	15.4	4.3	1896	Sullivan's Island, S. C.	Charleston, S. C.
107266		Sch.	Aurora F	16	16	40.0	12.0	3.5	1897	Colby, Wash.	Port Townsend, Wash.
105945	J. T. W. R.	Sch.	Austin D. Kulght	391	329	139.9	32.9	12.1	1880	Camden, Me.	Rockland, Me.
107468		Slp.	Austin L. Kelley	5	5	27.1	10.6	4.7	1899	Friendship, Me.	Machias, Me.
25		Sch.	Australia	41	39	66.2	18.6	5.5		Prize vessel	Newport News, Va.
106094		Sch.	Avalon	57	42	78.1	22.2	6.1	1882	Pocomoke City, Md.	Annapolis, Md.
106418	K. D. J. W.	Sch. y.	Avalon	40	38	58.2	20.7	6.0	1898	Islip, N. Y.	New York, N. Y.
106791		Slp.	Avalon	9	9	39.0	13.8	3.8	1899	Stockton, Md.	Chincoteague, Va.
106861		Sch.	Avalon	22	17	56.0	18.1	4.8	1891	Pocomoke City, Md.	Annapolis, Md.
107231		Sch.	Avalon	58	52	74.3	20.0	10.0	1896	East Boston, Mass.	Galveston, Tex.
107244		Slp.	Avalon	9	9	32.1	14.0	3.8	1898	Jersey City, N. J.	New York, N. Y.
107489		Spl. y.	Avalon	9	7	34.9	9.4	5.0	1899	San Diego, Cal.	San Diego, Cal.
106508		Sch.	Averick H.	5	5	22.3	11.2	3.3	1887	Edgartown, Mass.	Edgartown, Mass.
106278		Cat.	Averick	5	5	24.8	11.8	3.5	1884	Hyannis, Mass.	Nantucket, Mass.

1 Formerly sloop-yacht Sprite.

2 Formerly sloop-yacht { a Bertie.
3 Forget-me-not.

4 Formerly British ship Leraty.
5 Formerly sloop Josie.

6 Formerly British schooner Alma.

MERCHANT SAILING VESSELS OF THE UNITED STATES—Continued.

Official No.	Signal letters.	Rig.	Name of vessel.	Gross tonnage.	Net tonnage.	Length.	Breadth.	Depth.	When built.	Where built.	Home port (where permanent document issued).
106979		Slp.	Avis Gray	11	10	32.0	13.5	3.8	1892	Centerport, N. Y.	Cold Spring, N. Y.
187685		Slp.	Avoca	9	8	32.1	12.8	3.0	1894	Jersey City, N. J.	New York, N. Y.
106874		Yal. y.	Avocet	13	12	35.0	14.8	3.6	1876	Eastport, N. Y.	Patchogue, N. Y.
107044		Slp. y.	Avocet	31	29	45.5	16.6	6.3	1893	Cleveland, Ohio	Cleveland, Ohio
106797	K. H. W. G.	Slp. y.	Awa	18	17	43.7	15.0	5.5	1890	South Boston, Mass.	New York, N. Y.
106439	K. D. N. W.	Slp. y.	Awila	11	11	30.0	12.0	4.0	1886	Islip, N. Y.	Stamford, Conn.
106520		Zch.	Axel	42	31	64.2	22.9	8.4	1898	East Bay, Fla.	New Orleans, La.
187416		Zch.	Axel	16	16	39.5	11.4	6.3	1899	Seattle, Wash.	Ketchikan, Alaska
1811	K. H. R. L.	Zch. y.	Azalea	29	27	61.3	17.8	4.7	1857	Chelsea, Mass.	New York, N. Y.
106787	K. H. R. H.	Zch. y.	Azalea	344	327	150.0	35.0	11.0	1890	Eureka, Cal.	San Francisco, Cal.
106563		Zch.	Azalea	41		61.5	20.0	5.8	1875	San Francisco, Cal.	Do
456		Zch.	Azalia	13	12	37.2	13.7	5.2	1859	Eden, Me.	Eastport, Me.
105312		Zch.	Azalia H. Pearl	19	18	49.2	17.6	4.8	1872	Accotink, Va.	Alexandria, Va.
106991		Slp.	Azor	15	15	41.5	16.7	5.0	1892	Charleston, S. C.	Charleston, S. C.
B.											
3265		Cat.	B. L.	6	5	28.0	12.4	3.8	1890	Newport, R. I.	Boston, Mass.
3319		Zlp.	B. B. B.	14	13	36.2	13.3	6.2	1892	Eastport, Me.	Eastport, Me.
3328		Zch.	B. Bufty	10	9	47.5	12.7	3.5	1885	Somerset County, Md.	Crisfield, Md.
3808		Zlp.	B. Phillips	7	7	39.0	14.5	2.8	1890	Fishing Creek, Md.	Do.
2045		Zch.	B. A. Baker	35	33	56.0	17.8	5.6	1851	Tiara, Mass.	Lukes, Me.
3300		Zch.	B. A. Evernham	9	9	37.5	14.7	3.8	1894	Cambridge, Md.	Baltimore, Md.
2673		Zch.	B. A. Kimball	11	11	38.2	12.0	4.2	1898	Gloucester, Mass.	Eastport, Me.
2906		Zch.	B. A. Wagner	53	50	68.2	22.8	7.9	1875	Dorchester County, Md.	Baltimore, Md.
2987		Zch.	B. B. Burkhout	351	334	158.2	34.8	10.0	1873	East Saginaw, Mich.	Port Huron, Mich.
31333		Zch.	B. S. Isaman	240	274	153.5	26.5	7.5	1891	Sandusky, Ohio	Cleveland, Ohio
2417		Slp.	B. C. Cartwright	14	13	37.3	16.4	4.0			Stonington, Conn.
3515		Cat.	B. D. Silliman	6	5	32.1	12.8	3.0	1885	Babylon, N. Y.	Patchogue, N. Y.
2602		Zch.	B. F. Cator	33	32	58.9	20.8	6.9	1898	Dorchester County, Md.	Newport News, Va.
3253		Zch.	B. F. Jayne	76	59	74.6	23.8	5.8	1893	Stonybrook, N. Y.	Patchogue, N. Y.
2776		Zch.	B. F. Marsh	9	8	43.3	13.7	3.4	1871	Crisfield, Md.	Crisfield, Md.
3719		Zlp.	B. F. Suboler	8	8	44.3	14.5	3.0	1897	Bishops Head, Md.	Do.
7207		Zch.	B. F. Sutter	36	34	66.6	19.3	7.0	1895	Chelsea, Mass.	Pensacola, Fla.
3280		Zch.	B. G. Rhode	36	33	57.0	20.0	4.0	1893	Bottom Bayou, Miss.	Stonington, Miss.
3103		Zlp.	B. H. Hegeman	12	11	36.4	14.4	4.2	1870	Port Jefferson, N. Y.	Perth Amboy, N. J.
2773		Zlp.	B. H. Lambert, Jr.	15	14	41.5	15.4	4.5	1871	Alexandria, Va.	Alexandria, Va.
3325		Zch.	B. H. Sterling	6	6	39.0	12.0	3.2	1891	Crisfield, Md.	Crisfield, Md.
31221		Zch.	B. H. Warford	293	193	109.4	30.8	7.2	1898	Tottenville, N. Y.	Port Jefferson, N. Y.
2836	J. M. P. D.	Zch.	B. I. Hazard	202	372	131.8	31.1	8.4	1872	Port Jefferson, N. Y.	Do.
2877	J. N. P. F.	Zch.	B. L. Eaton	171	132	102.0	27.5	9.0	1873	Calais, Me.	Calais, Me.
3074		Zch.	B. L. Lavrana	6	6	31.4	14.2	3.5	1877	Wolf River, Miss.	Shelbourn, Miss.
3431		Zch.	B. L. Pennington	1,142	1,085	239.0	39.2	14.6	1890	Gibraltar, Mich.	Niagara Falls, N. Y.
2901	J. P. Q. B.	Bk.	B. P. Cheney	1,322	1,200	195.0	38.6	24.2	1874	Bath, Me.	San Francisco, Cal.
3563		Zch.	B. P. Miles	19	9	52.5	14.1	3.2	1892	Monie, Md.	Crisfield, Md.
3229	J. W. V. G.	Zch.	B. R. Woodside	485	421	158.4	33.5	12.0	1883	Bath, Me.	New York, N. Y.
3049		Zch.	B. T. Hagan	42	42	52.3	14.4	3.4	1877	Back Creek, Va.	Cape Charles, Va.
3169		Zch.	B. W. Brumble	15	12	69.4	22.5	6.0	1891	Baltimore, Md.	Baltimore, Md.
2908		Zch.	B. W. Johnson	356	319	155.0	29.6	10.5	1867	Detroit, Mich.	Buffalo, N. Y.
3473		Zch.	B. W. Parker	1,476	1,421	247.0	41.8	18.0	1890	Gibraltar, Mich.	Detroit, Mich.
2540		Zlp.	B. T. J. B. Jones	10	9	41.4	16.6	4.0	1873	Somerset County, Md.	Crisfield, Md.
3114	J. T. Q. G.	Zch.	B. Frank Nealley	274	260	121.6	30.2	8.8	1890	Bath, Me.	Key West, Fla.
3479		Zch. y.	Buffon	19	16	44.5	14.0	3.8	1898	Boston, Mass.	Salem, Mass.
31442		Zlp.	Baffle	566	549	166.0	32.2	13.6	1892	Perth Amboy, N. J.	Perth Amboy, N. J.
2380		Zch.	Babama	323	310	136.2	26.1	12.8	1893	Dwaga, N. Y.	Port Huron, Mich.
3437	K. P. T. Q.	Zch.	Banbridge	566	496	170.4	37.8	12.8	1890	Port Blakely, Wash.	San Francisco, Cal.
3778		Zch.	Baker	998	996	182.2	37.0	21.3	1878	Bergen, Norway	New York, N. Y.
3741		Zch.	Bala	678	644	176.4	35.0	14.2	1895	Noank, Conn.	Fall River, Mass.
3463		Zlp.	Balmor	12	11	31.8	12.7	5.8	1898	Friend-ship, Me.	Brooklin, Me.
3464		Zlp.	Baltic	915	909	292.0	34.7	10.6	1880	West Bay City, Mich.	Milwaukee, Wis.
3148		Zlp.	Baltic	34	33	61.5	16.0	4.3	1890	Port Townsend, Wash.	Port Townsend, Wash.
3022		Zch.	Baltic	542	524	168.0	32.8	13.0	1890	Tottenville, N. Y.	Perth Amboy, N. J.
2119		Zch.	Baltimore	23	12	57.5	17.3	5.7	1857	Somerset County, Md.	Cumden, N. J.
3265		Zch.	Baltimore	31	29	53.5	15.8	6.0	1839	Essex, Mass.	Catune, Me.
2606		Zch.	Baltimore	76	74	77.7	21.0	7.0	1842	Philadelphia, Pa.	Port Jefferson, N. Y.
3392	K. F. R. W.	Bk.	Baltimore	6	6	39.9	12.1	5.0	1857	Riverside, N. Y.	Crisfield, Md.
3748	K. N. H. Y.	Sch.	Bangalore	722	679	143.1	25.9	17.1	1890	Baltimore, Md.	Baltimore, Md.
3528	K. L. B. F.	Sch.	Bangor	1,743	1,550	232.7	39.9	22.0	1890	Stockton, Eng.	New York, N. Y.
3508	K. P. J. V.	Sch.	Bangor	611	598	165.0	34.5	11.8	1891	Eureka, Cal.	San Francisco, Cal.
2080		Sch.	Banner	56	53	68.0	21.6	8.1	1890	Bath, Me.	Perth Amboy, N. J.
2085		Sch.	Banner	41	39	62.8	21.6	6.6	1857	Naybrook, Conn.	Southwest Harbor, Me.
2368		Sch.	Banner	89	86	87.8	17.0	7.0	1831	Essex, Mass.	Ellsworth, Me.
2508		Sch.	Banner	89	48	61.5	23.0	5.4	1839	Staten Island, N. Y.	Perth Amboy, N. J.
2981		Sch.	Banner	28	25	50.2	15.2	6.2	1837	Gloucester, Mass.	Thomaston, Me.
3378		Sch. y.	Banchoe	88	88	58.0	18.8	5.6	1878	Baltimore, Md.	Newport News, Va.
		Sch. y.	Banchoe	17	16	41.8	12.7	6.8	1897	Brooklyn, N. Y.	New York, N. Y.

¹ Formerly schooner Edwin Forrest.

² Formerly Norwegian bark Ariel.

³ Formerly British ship Bangalore.

MERCHANT SAILING VESSELS OF THE UNITED STATES—Continued.

Official No.	Signal letters.	Rig.	Name of vessel.	Gross tonnage.	Net tonnage.	Length.		Depth.	When built.	Where built.	Home port (where permanent document issued).
						Feet.	Feet.				
2821		Sip.	Banabee	8	8	30.0	12.0	3.0	1900	Scranton, Miss.	Shieldboro, Miss.
2374		Sip.	Barbara	44	44	50.0	22.0	6.4	1850	New York, N. Y.	New York, N. Y.
2591		Sch. y.	Barbara	21	20	57.3	12.0	9.5	1891	South Boston, Mass.	Marblehead, Mass.
2506		Sip. y.	Barbara	7	7	29.6	10.4	6.8	1886	Newburyport, Mass.	New York, N. Y.
2894		Sch.	Barbara II	15	14	43.8	16.6	3.4	1877	Mon Louis Island, Ala.	Mobile, Ala.
2772		Sch.	Barbara II	9	6	36.1	13.0	3.6	1869	Jordan River, Miss.	Sheldahl, Miss.
2372	K. D. E. M.	Sch.	Barbara Anna	20	19	52.0	18.6	4.2	1871	Bridgeboro, N. J.	Baltimore, Md.
2242		Sch.	Barbara Bernster	148	149	102.3	29.7	8.3	1847	Fathaven, Cal.	San Francisco, Cal.
2475		Sch.	Bar Hel	12	12	37.0	13.0	5.0	1863	Bristol, Me.	Rockland, Me.
2802		Sip.	Barkia	25	24	55.7	16.7	4.6	1864	San Francisco, Cal.	San Francisco, Cal.
21435		Sip.	Barney Kay & Co	9	8	35.2	11.0	3.3	1845	Norfolk, Va.	Norfolk, Va.
2289		Sch.	Baronet	629	611	163.7	32.4	12.1	1880	Perth Amboy, N. J.	Perth Amboy, N. J.
2442		Sch.	Bartie Bennett	21	19	58.9	17.0	4.6	1884	Barren Creek Springs, Md.	Crown Pt., Md.
2642		Sch.	Basquaise	19	18	47.5	16.5	4.3	1861	San Francisco, Cal.	San Francisco, Cal.
2764		Sip.	Bass	9	7	30.9	11.1	2.6	1846	Washington, D. C.	Washington, D. C.
2879	K. M. N. P.	Sch.	Bast.	693	613	173.2	35.0	14.2	1896	Noank, Conn.	Philadelphia, Pa.
2881	K. D. L. T.	Sch.	Bat	101	99	82.4	27.4	7.2	1874	Wickham, New Brunswick	Boston, Mass.
2771		Sch.	Batchelor	25	24	64.6	16.5	3.8	1871	Quawport, N. J.	Perth Amboy, N. J.
2808	K. P. H. S.	Sch.	Bath	926	824	187.4	34.3	18.1	1890	Bath, Me.	Do.
2716		Sch.	Battle A	10	10	33.6	10.2	5.0	1897	San de Fuen, Wash.	Port Townsend, Wash.
2774		Sch.	Battle Whack	5	5	31.0	10.4	2.6	1896	Tres Palacios, Tex.	Fort Lavaca, Tex.
2800	K. J. N. D.	Sch.	Bayard Barnes	1,005	954	196.0	38.0	18.2	1891	New London, Conn.	New Haven, Conn.
2287		Sch.	Bayard Heath	14	14	46.9	16.5	4.5	1862	Wicomico County, Md.	Tappanhook, Va.
2662	K. M. L. S.	Sch.	Bayard Hopkins	209	212	118.0	20.1	9.1	1886	Bath, Me.	Sabbod, Del.
2672		Sch.	Bay Belle	6	6	35.0	10.5	3.5	1896	Popponow, Va.	Newport News, Va.
2126		Sip.	Bay City	306	290	140.2	29.0	10.4	1857	Saginaw, Mich.	Detroit, Mich.
2696		Sch.	Bay Queen	19	18	52.9	16.5	4.0	1865	Bellport, N. Y.	Patchogue, N. Y.
2821		Sch.	Bay Queen	19	19	45.0	17.2	4.5	1872	Dorchester, N. J.	Bridgeton, N. J.
2925		Sip.	Bay Queen	9	9	40.5	13.7	3.7	1876	Havre de Grace, Md.	Cumfield, Md.
2611		Sip.	Bay Queen	6	6	29.6	11.8	4.5	1876	Hicksport, Md.	Doer Isle, Me.
2762		Sip.	Bayview	6	6	33.0	13.2	4.5	1899	Atlantic City, N. J.	Somers Point, N. J.
2801		Sch.	Bea	11	11	34.7	12.7	4.6	1898	Seattle, Wash.	Seattle, Wash.
2745	K. N. H. B.	Sch.	Bea Ridge	910	842	201.0	34.8	17.6	1898	Newark, Conn.	Philadelphia, Pa.
2815	K. M. V. P.	Sch. y.	Beatrice	24	22	49.4	16.5	5.9	1884	New York, N. Y.	Portland, Me.
2859		Sch.	Beatrice	14	9	31.0	14.2	4.0	1866	Wicomico County, Md.	Crown Pt., Md.
2844		Sip. y.	Beatrice	9	9	38.6	12.6	3.2	1866	South Boston, Mass.	Buffa, N. Y.
2897		Sch.	Beatrice	6	6	38.6	12.6	3.2	1866	Solomona, Md.	Annapolis, Md.
12708*		Sip. y.	Beatrice	15	12	36.1	15.0	5.0	1883	Philadelphia, Pa.	Philadelphia, Pa.
2666		Sip.	Beaver	7	6	31.2	12.3	4.0	1896	Billingport, N. Y.	Wilmington, Del.
2318	J. W. K. V.	Sip. y.	Bedouin	56	59	74.4	15.6	12.6	1882	Greenpoint, N. Y.	New York, N. Y.
2260		Sch.	Bedsworth	22	22	87.6	17.4	4.9	1883	Pocomoke City, Md.	Crown Pt., Md.
2838	K. P. V. I.	Sch.	Be	919	829	185.4	34.0	16.0	1900	Bath, Me.	Perth Amboy, N. J.
2406	K. H. B. Q.	Sch.	Beachwood	241	204	102.5	23.0	10.0	1899	Perth Amboy, N. J.	Philadelphia, Pa.
2699		Sch.	Beardsdale	51	49	69.0	22.0	6.0	1850	Kathina Point, N. J.	Crown Pt., Md.
2519		Sip. y.	Bel Amt	12	11	32.0	12.0	6.3	1891	Greenpoint, N. Y.	New York, N. Y.
2674		Sch.	Bell	5	5	34.0	12.0	5.6	1894	St. Augustine, Fla.	St. Augustine, Fla.
2712		Sip.	Bell Boy	6	6	32.2	10.0	2.8	1897	Port Hatlock, Wash.	Port Townsend, Wash.
2459		Sip.	Bell Bury	6	5	26.0	10.0	2.5	1890	Charleston, S. C.	Charleston, S. C.
2636		Sch.	Bell Waller	7	7	45.4	10.8	3.2	1896	Chance, Md.	Crown Pt., Md.
2696		Sip.	Bell J. Trout	19	5	35.6	14.5	3.6	1843	Dorchester, N. J.	Bridgeton, N. J.
2036		Sch.	Bella	10	10	33.4	12.4	5.4	1877	Beverly, Mass.	New Bedford, Mass.
2700	K. M. V. R.	Sch.	Bella	180	147	121.0	32.0	6.0	1866	Acme Oreg.	Yaquma Oreg.
2626		Sch.	Bella Christina	11	11	39.0	13.7	3.7	1891	Hausboro, Miss.	Shieldboro, Miss.
2456		Sip.	Bella Cooper	19	18	47.7	16.3	3.8	1866	Jersey City, N. J.	New York, N. Y.
2634	J. M. N. P.	Sch.	Bella Russell	222	184	118.0	29.6	8.6	1872	Leesburg, N. J.	Bridgeton, N. J.
2008		Sip.	Bella	37	35	55.2	20.0	4.8	1846	Branntree, Mass.	Boston, Mass.
2242		Sch.	Bella	104	98	94.6	24.5	7.2	1856	Mantowoc, Wis.	Milwaukee, Wis.
2344		Sip.	Bella	28	27	48.0	18.0	4.4	1856	Browns Point, N. J.	Culpspring, N. Y.
2352		Sch.	Bella	26	25	48.0	20.5	4.5	1846	Piermont, N. Y.	New York, N. Y.
2600		Sip.	Bella	16	15	41.3	14.4	4.9	1867	West Creek, N. Y.	Bridgeton, N. J.
2783		Sch.	Belle	9	9	44.5	16.3	4.1	1852	Patchogue, N. Y.	Do.
2845		Sch.	Belle	20	19	48.5	18.0	3.8	1872	Millsboro, Del.	Norfolk, Va.
2864		Sip.	Belle	5	5	29.0	12.5	3.3	1874	Rowayton, Conn.	Bridgeton, Conn.
2934		Sch.	Belle	24	23	52.0	16.5	7.0	1872	Savannah, Ga.	Tampa, Fla.
2902		Sip.	Belle	5	5	29.0	11.5	2.8	1879	Portsmouth, Va.	Norfolk, Va.
2315		Sch.	Belle	5	5	30.9	11.6	3.1	1862	Cedar Keys, Fla.	St. Augustine, Fla.
2406		Sip.	Belle	16	15	50.9	14.7	2.1	1898	Washington, D. C.	Washington, D. C.
2517		Sip.	Belle	11	11	40.5	15.6	3.2	1891	Perkins, Me.	Bath, Me.
2636		Sch.	Belle	5	5	28.2	12.4	3.3	1894	West Creek, N. J.	Somers Point, N. J.
2768		Sip.	Belle	6	6	36.5	13.6	2.6	1898	Malden, Md.	Haltwiler, Md.
2959		Sch.	Belle Bartlett	75	71	76.4	21.6	8.0	1867	Keenebank, Me.	Mount Desert Ferry, Me.
2798		Sip.	Bella Breckbridge	14	13	46.5	16.0	4.2	1871	Bellport, N. Y.	New Haven, Conn.
2887		Sch.	Belle Brown	217	207	124.5	27.4	8.3	1873	Chicago, Ill.	Chicago, Ill.
2775		Sch.	Belle Croole	20	14	48.6	17.0	4.1	1898	Delisle, Miss.	Shieldboro, Miss.
2824		Sch.	Belle Franklin	79	52	78.0	22.3	8.1	1862	Essex, Mass.	Gloucester, Mass.

* Formerly British schooner Mary Theall.

* Formerly sloop yacht Carrie and Charles.

† Composite.

MERCHANT SAILING VESSELS OF THE UNITED STATES—Continued.

Official No.	Signal letters.	Rig.	Name of vessel.	Gross tonnage.	Net tonnage.	Length.		Depth.	When built.	Where built.	Home port (where permanent document issued).
						Feet.	Feet.				
2941	J. O. P. S.	Sch.	Belle Halliday	255	237	125.3	20.0	9.6	1869	Camden, N. J.	Philadelphia, Pa.
2943		Sch.	Belle Hanscom	294	279	125.8	20.8	11.0	1874	Tolledo, Ohio.	Detroit, Mich.
3178	J. V. Q. R.	Sch.	Belle O'Neill	467	394	142.7	35.0	12.2	1881	Bath, Me.	Bath, Me.
3036	J. T. F. W.	Sch.	Belle Wooster	479	415	128.2	32.8	15.4	1878	Franklin, Me.	New York, N. Y.
3211	K. C. W. P.	Sch.	Belle J. Neal	100	95	54.0	21.1	8.7	1885	Essex, Mass.	Boston, Mass.
2445		Sch.	Belle S. Byrd	100	8	54.0	13.7	3.5	1880	Monroe, Md.	Crisfield, Md.
3769		Sch.	Belle W. Culbert	31	28	52.5	16.9	6.0	1828	Michigan City, Ind.	Chicago, Ill.
3793		Sip.	Belle and May	10	8	43.7	13.1	5.2	1829	Chelsea, Mass.	Boston, Mass.
3165		Sch.	Belle of Dover	38	38	71.0	21.0	4.0	1881	Dover, Del.	Crisfield, Md.
3724		Sch.	Belle of Epoufette	19	17	54.3	13.1	4.3	1897	Epoufette, Mich.	Grand Haven, Mich.
2490		Sch.	Belle of the Bay	58	55	65.3	18.9	6.6	1861	East Lyme, Conn.	New York, N. Y.
3273		Sch.	Belle of the Lake	14	13	42.2	13.5	3.2	1863	Blount, Miss.	Shieldsboro, Miss.
2545		Sch.	Belleview	15	14	38.0	12.3	5.7			New Bedford, Mass.
3547		Sch.	Bellingham	20	19	45.6	15.9	4.8	1893	Tacoma, Wash.	Uca, Alaska.
3781		Cat.	Belmont	6	6	26.7	11.5	3.6	1894	Harwichport, Mass.	Chatham, Mass.
3630		Cat.	Belvidere	5	5	24.7	11.5	3.0	1863	West Barnstable, Mass.	Boston, Mass.
3091		Sip.	Belvidere	16	10	36.5	17.5	3.8		Bell Point, Va.	Alexandria, Va.
2827	K. P. R. M.	Sch.	Benavides	974	810	188.8	34.2	18.0	1900	Bath, Me.	Perth Amboy, N. J.
3429		Sch.	Bender Brothers	84	80	77.5	24.8	6.8	1899	San Francisco, Cal.	San Francisco, Cal.
3245		Sip.	Ben	30	37	48.0	23.0	6.8	1864	Northport, N. Y.	New York, N. Y.
3647		Sip.	Ben	9	6	26.8	10.5	3.3	1895	Seattle, Wash.	Seattle, Wash.
3404		Sch.	Ben Har	80	84	81.8	23.8	6.0	1898	Phippsburg, Me.	Bath, Me.
3415		Sip.	Ben Richardson	8	8	22.0	12.3	3.8	1888	New York, N. Y.	New York, N. Y.
3330		Sip.	Ben Russell	6	6	31.0	13.2	3.3	1883	Patchogue, N. Y.	Patchogue, N. Y.
3728		Sip.	Bona	12	12	42.0	15.1	7.8	1897	Wittman, Md.	Belkmore, Md.
3610		Sip.	Bonafit	7	7	39.7	11.5	2.7	1893	North River, N. C.	Beaufort, N. C.
3436		Sch.	Bonica	32	30	49.6	20.2	4.0	1891	Benicia, Cal.	San Francisco, Cal.
3310	K. P. L. R.	Sch.	Bonica	674	633	169.0	40.0	14.0	1899	do	do
3611		Sip.	Benjamin F.	5	5	37.6	12.7	3.0	1899	Farmount, Md.	Trinidad, Md.
3033		Sch.	Benjamin Franklin	12	11	37.6	12.7	4.0			Alexandria, Va.
3050		Sch.	Benjamin Harrison	7	7	37.5	12.2	3.3	1875	New Haven, Conn.	Port Jeddah, N. Y.
3424		Sch.	Benjamin Harrison	538	511	173.0	32.2	12.0	1889	Mount Clemens, Mich.	Buffalo, N. Y.
3885		Sch.	Benjamin Kenoliph	6	6	39.6	10.1	3.7	1892	Granocot Creek, Va.	Newport News, Va.
3021	J. Q. K. T.	Sip.	Benjamin Sewall	1,433	1,320	292.0	38.9	24.1	1874	Franklin, Me.	Newark, Mass.
3340		Sip.	Benjamin Smith	47	44	59.0	21.2	5.7	1878	Middletown, N. J.	Boston, N. J.
3366	K. J. R. P.	Sch.	Benjamin A. Van Brunt	1,191	1,132	196.1	41.2	18.1	1881	Bath, Me.	Perth Amboy, N. J.
3346	K. H. V.	Sch.	Benjamin C. Cromwell	610	538	161.4	35.5	11.9	1883	East Duxbury, Me.	Portland, Me.
3450	K. G. T. N.	Sch.	Benj. C. Frith	848	841	182.1	37.4	18.1	1889	Thomaston, Me.	Thomaston, Me.
3043		Sch.	Benj. D. Prince	62	59	66.0	19.5	7.0	1850	Essex, Mass.	Providence, R. I.
3238		Sch.	Benjamin F. Braisnerd	85	80	75.0	25.2	6.8	1851	Middletown, Conn.	Newport, N. Y.
3090		Sch.	Benjamin F. Bruce	729	692	198.0	35.5	13.9	1873	East Saginaw, Mich.	Sandusky, Ohio.
3186	J. V. R. P.	Bk.	Benj. F. Hunt, jr.	1,190	1,141	188.0	38.2	23.3	1882	Newburyport, Mass.	Boston, Mass.
3270	K. B. V. T.	Sip.	Benj. F. Packard	2,156	2,013	244.0	44.3	18.2	1883	Bath, Me.	Bath, Me.
3343	K. D. M. G.	Sch.	Benjamin F. Poole	1,156	1,094	202.4	40.2	19.9	1898	do	Providence, R. I.
3613		Sch.	Benjamin M. Wallace	60	57	75.5	26.0	8.4	1894	Essex, Mass.	New York, N. Y.
3164		Sch.	Benjamin S. Wright	29	20	53.8	18.2	5.8	1881	Somerset County, Md.	Baltimore, Md.
3745	J. K. M. L.	Sch.	Benjamin T. Biggs	163	135	92.0	28.0	8.0	1870	Milton, Del.	Portsmouth, N. H.
3022		Sch.	Henny W. Baker	14	33	62.8	22.2	5.3	1872	Somerset County, Md.	Annapolis, Md.
3394		Sch.	Bers Attious	15	14	41.4	15.0	3.7	1880	Boggy Bayou, Fla.	Pensacola, Fla.
3223	J. W. M. V.	Sip.	Bertha	1,634	1,582	222.5	40.0	24.0	1892	Phippsburg, Me.	San Francisco, Cal.
3600		Sch.	Bernardine Williams	21	20	61.0	17.2	4.7	1893	Oriole, Md.	Crisfield, Md.
3709		Sch.	Bernice Cree	6	6	46.6	13.5	3.6	1890	Morehead City, N. C.	Beaufort, N. C.
3371		Sip.	Bernice A. Odell	6	6	29.7	13.1	3.3	1867	Patchogue, N. Y.	Patchogue, N. Y.
3624		Sip.	Bernice and Belle	12	12	34.0	12.8	6.4	1906	Friendship, Me.	Machias, Me.
3378		Sch.	Bernice and Beaulie	29	27	53.8	15.9	7.3	1893	East Boothbay, Me.	Mount Desert Ferry, Me.
3727		Sch.	Berta M. T.	20	18	56.0	16.5	4.3	1897	Little River, S. C.	Wilmington, N. C.
3601		Sch.	Bertha	161	163	167.0	31.0	3.5	1872	Chester, Pa.	Stonington, Conn.
3656	J. S. T. C.	Bk.	Bertha	177	168	66.2	23.7	11.0	1877	New Bedford, Mass.	New Bedford, Mass.
3250		Sip.	Bertha	6	6	33.0	13.3	3.7	1883	Center Island, N. Y.	Perth Amboy, N. J.
3612		Sip.	Bertha	13	12	36.8	15.8	4.8	1894	Gl. Harbor, Wash.	Juneau, Alaska.
3618		Sip.	Bertha	11	11	37.0	14.4	4.2	1894	Winter Harbor, Me.	Mount Desert Ferry, Me.
3717		Sip.	Bertha	6	6	51.0	11.1	3.3	1897	New Whatcom, Wash.	Ketchikan, Alaska.
3716		Sip.	Bertha	7	3	36.7	10.6	4.8	1898	Portland, Oreg.	Uca, Alaska.
3706		Sch.	Bertha	310	310	100.2	23.3	8.9	1890	Elkton, Md.	Philadelphia, Pa.
3780		Sch.	Bertha	7	7	32.3	10.7	2.8	1890	Beaufort, S. C.	Beaufort, S. C.
3735		Sip.	Bertha D.	6	6	28.4	12.9	3.1	1897	Jamestown, N. Y.	Greenville, N. Y.
3260		Sch.	Bertha L.	18	18	44.0	14.5	4.0	1886	Wolf River, Miss.	New Orleans, La.
3428		Sch.	Bertha V.	56	56	67.3	22.8	5.8	1890	Millbridge, Me.	Machias, Me.
3635		Sch.	Bertha Barnes	330	314	151.5	30.0	10.4	1873	Sheboygan, Wis.	Chicago, Ill.
3310	J. W. K. D.	Sch.	Bertha Dean	750	683	106.0	25.0	15.4	1882	Bath, Me.	Fall River, Mass.
3180	J. V. Q. H.	Sch.	Bertha Dubois	242	230	123.0	31.5	6.8	1881	Fairhaven, Cal.	San Francisco, Cal.
3370		Sch.	Bertha Had-	0	8	46.0	14.2	3.3	1893	Dorchester County, Md.	Crisfield, Md.
3657	K. G. V. P.	Sch.	Bertha Louise	231	190	115.2	25.2	8.7	1890	Bath, Me.	New Orleans, La.
3675		Sip.	Bertha Mande	16	15	42.0	15.5	4.0	1878	Kenn-bunk, Me.	Hyannis, Mass.
3614		Sch.	Bertha May	87	86	88.5	23.2	8.7	1878	Dorchester County, Md.	Tappanhook, Va.
3197		Sch.	Bertha May	8	8	47.5	11.3	8.6	1888	Somerset County, Md.	Annapolis, Md.

MERCHANT SAILING VESSELS OF THE UNITED STATES—Continued.

Official No.	Signal letters.	Tig.	Name of vessel.	Gross tonnage.	Net tonnage.	Length.			Where built.	Home port (where permanent documentation).	
						Feet.	Feet.	Feet.			
8241		Sip.	Bertha May	10	9	37.2	14.9	2.5	1883	Sharptown, Md.	Crisfield, Md.
8341		Sch.	Bertha May	79	75	77.0	22.2	2.8	1898	Essex, Mass.	Gloucester, Mass.
3505		Sip. y.	Bertha May	6	5	35.0	13.0	1.4	1878	Wyalit, Conn.	Providence, R. I.
3509		Sch.	Bertha May	9	8	35.0	9.8	2.5	1893	Washington, D. C.	Washington, D. C.
3024		Sch.	Bertha Reeder	38	36	58.0	21.2	5.4	1876	Baltimore, Md.	Baltimore, Md.
3703		Sch.	Bertha Riley	15	10	40.4	16.8	2.1	1897	Handaboro, Miss.	Shieldsboro, Miss.
3683		Sch.	Bertha Wallace	8	7	31.5	11.1	3.2	1894	West Bay City, Mich.	Port Huron, Mich.
3234	K. B. C. W.	Sch.	Bertha D. Nickerson	143	89	108.0	24.6	9.4	1885	Boothbay, Me.	Boothbay, Me.
3698		Sch.	Bertha E. Dean	7	5	42.2	13.3	3.0	1890	Hooper Island, Md.	Crisfield, Md.
3104	J. T. M. L.	Sch.	Bertha F. Walker	676	610	162.6	35.3	18.0	1879	Bath, Me.	Perth Amboy, N. J.
3656		Sch.	Bertha L. Walker	85	58	60.1	22.7	9.2	1895	Essex, Mass.	New York, N. Y.
3585		Sch.	Bertha M. Bailey	58	56	72.0	20.1	7.7	1898	do	Gloucester, Mass.
3721		Sip.	Bertha M. Dean	5	5	36.0	13.5	2.0	1897	Fishing Creek, Md.	Crisfield, Md.
3343		Sch.	Bertha M. Miller	45	42	63.0	18.4	7.2	1896	Essex, Mass.	Gloucester, Mass.
3342		Sch.	Bertha and Stella	24	14	49.0	17.5	4.7	1890	Port Norris, N. J.	Bridgeton, N. J.
3973		Sch.	Bertie	61	46	75.9	23.6	5.8	1875	Dorchester County, Md.	Baltimore, Md.
3539		Sch.	Bertie	8	8	46.0	13.6	2.6	1885	Somerset County, Md.	Crisfield, Md.
3678		Sch.	Bertie	43	35	69.8	19.2	4.0	1896	Mount Clemens, Mich.	Detroit, Mich.
3798		Sch.	Bertie	12	8	47.2	14.2	3.0	1899	Smyrna, N. C.	Beaufort, N. C.
3513		Sip.	Bertie S	10	9	31.8	12.2	4.0	1891	Port Richmond, N. Y.	New York, N. Y.
3816		Sch.	Bertie Alfreda	9	6	36.9	13.8	2.9	1892	Handaboro, Miss.	Shieldsboro, Miss.
3301		Sch.	Bertie Blaxter	65	57	61.4	23.2	5.3	1884	Bordentown, N. J.	Philadelphia, Pa.
3078		Sch.	Bertie Bradford	173	5	29.0	12.7	2.9	1878	Patchogue, N. Y.	Patchogue, N. Y.
3918		Sch.	Bertie Calkins	256	243	134.4	26.0	9.3	1874	Two Rivers, Wis.	Chicago, Ill.
3486		Sch.	Bertie Lee	10	9	31.5	12.0	3.3	1890	Marco, Fla.	Key West, Fla.
3299	K. C. R. Q.	Sch.	Bertie Minor	273	230	130.3	32.5	9.8	1884	Fairhaven, Cal.	Eureka, Cal.
3347	K. D. W. Q.	Sch.	Bertie and Maud	191	181	138.5	23.7	7.5	1887	Camden, N. J.	Philadelphia, Pa.
3364		Sch.	Berwick	100	95	62.6	27.4	7.1	1887	Benicia, Cal.	Cosco Bay, Oreg.
3683		Cat. y.	Beryl	7	7	28.0	12.4	3.8	1893	Newport, R. I.	Newport, R. I.
16803		Sip. y.	Bess	7	7	33.0	12.0	4.0	1897	New Haven, Conn.	New York, N. Y.
3131		Sch.	Bessie	5	5	36.0	10.2	2.6	1890	Washington, N. C.	Newbern, N. C.
3144		Sch.	Bessie	47	45	63.9	21.2	6.7	1881	Wilmington, N. C.	Wilmington, D. C.
3274		Sip.	Bessie	7	7	33.4	10.9	2.5	1893	Washington, D. C.	Washington, D. C.
3344		Sip.	Bessie	6	6	25.9	13.8	3.8	1886	Noank, Conn.	Sag Harbor, N. Y.
3474		Sch.	Bessie	640	628	168.9	33.7	15.1	1890	Boston, Mass.	Boston, Mass.
3487		Sip.	Bessie	9	9	35.8	12.9	2.7	1890	Matagorda, Tex.	Port Lavaca, Tex.
3492		Sip.	Bessie	6	6	29.0	13.0	3.4	1891	Patchogue, N. Y.	Patchogue, N. Y.
3512		Sip.	Bessie	6	6	34.5	11.0	2.9	1890	do	do
3623		Cat.	Bessie	5	5	28.0	11.8	3.1	1892	Port Republic, N. J.	Somers Point, N. J.
3644		Sch.	Bessie	21	19	54.3	16.4	4.4	1894	Scranton, Miss.	Mobile, Ala.
3661		Sch.	Bessie	26	26	57.7	13.6	5.8	1895	Jersey City, N. J.	Annapolis, Md.
3762		Sch.	Bessie	11	11	33.0	12.5	4.4	1898	Burton, Wash.	Seattle, Wash.
130670	K. J. V. N.	Sip. y.	Bessie	9	9	31.3	13.0	5.0	1891	Brooklyn, N. Y.	New York, N. Y.
3468		Sip.	Bessie B	6	6	32.7	13.4	4.0	1890	Glenwood, N. Y.	Perth Amboy, N. J.
3617		Sip.	Bessie B	8	8	34.5	11.2	2.1	1890	Washington, D. C.	Washington, D. C.
3675		Sip.	Bessie B	7	7	31.3	11.7	2.6	1896	Seattle, Wash.	Juneau, Alaska
3496		Sch.	Bessie D	7	7	44.1	11.5	3.6	1891	Smyrna, N. C.	Beaufort, N. C.
3604		Sch.	Bessie K	98	98	64.5	26.2	7.6	1893	Alameda, Cal.	San Francisco, Cal.
3714		Sip.	Bessie R	7	7	29.0	11.3	3.5	1897	New Haven, Conn.	New Haven, Conn.
3822		Sip.	Bessie No. 1	35	35	52.7	14.0	3.9	1897	Kvanaville, Ind.	Kvanaville, Ind.
3298	K. C. R. P.	Sch.	Bessie Brown	260	230	123.8	32.3	9.5	1894	Bethel, Del.	Richmond, Va.
3358		Sip.	Bessie Ellen	7	7	27.9	11.1	4.9	1896	South Bristol, Me.	North Haven, Me.
3124		Cat.	Bessie Fiske	5	5	26.4	11.8	3.3	1890	New Shoreham, R. I.	Newport, R. I.
3304		Sch.	Bessie Ford	20	19	50.0	17.7	5.2	1894	Somerset County, Md.	Crisfield, Md.
3464		Sch.	Bessie Hamblen	18	17	61.0	16.0	4.4	1893	Fairmount, Md.	Cape Charles, Va.
3725		Sch.	Bessie King	11	10	36.8	12.9	4.8	1897	Key West, Fla.	Key West, Fla.
3174		Sch.	Bessie Lafayette	17	12	39.3	15.8	3.8	1891	Crisfield, Md.	Crisfield, Md.
3668		Sch.	Bessie Lee	6	6	27.6	11.3	3.7	1896	Walliaville, Tex.	Galveston, Tex.
3490		Sch.	Bessie May	13	10	43.0	14.0	3.8	1890	Harlowe, N. C.	Newbern, N. C.
3542		Sip.	Bessie May	22	21	41.0	15.4	3.0	1892	Swans Island, Me.	Deer Isle, Me.
3699		Sip.	Bessie May	9	6	41.3	14.4	3.2	1896	Sharptown, Md.	Crisfield, Md.
3533		Sch.	Bessie Moore	8	8	45.8	12.4	3.6	1891	Smyrna, N. C.	Wilmington, N. C.
3362		Sch.	Bessie Reed	26	26	56.6	13.0	4.7	1891	St. Michaels, Md.	Baltimore, Md.
3214		Sch.	Bessie Tankersley	26	22	56.7	17.5	5.4	1882	Annapolis, Md.	do
3172		Sch.	Bessie Waller	5	5	44.4	11.8	3.0	1877	Somerset County, Md.	Annapolis, Md.
3187	J. V. & K.	Sch.	Bessie Whiting	650	681	148.8	32.1	10.8	1882	Port Jefferson, N. Y.	Port Jefferson, N. Y.
3103		Sip.	Bessie Wilson	7	7	25.5	12.0	3.2	1879	West Creek, N. J.	Cold Spring, N. Y.
3134	J. V. & C.	Sch.	Bessie C. Beach	341	294	126.0	36.4	14.0	1880	New Haven, Conn.	New Haven, Conn.
3136		Sch.	Bessie L. Lench	30	26	54.4	26.0	5.8	1890	Somerset County, Md.	Crisfield, Md.
3312		Sch.	Bessie L. Stall	39	37	62.0	21.7	3.8	1892	Ponagrora, N. J.	Wilmington, Del.
3618	K. L. V. R.	Sch.	Bessie M. Devine	126	91	96.6	24.0	10.8	1894	Essex, Mass.	Gloucester, Mass.
3733		Sch.	Bessie M. Lewis	37	37	65.0	18.5	4.6	1897	Baltimore, Md.	Baltimore, Md.
3176		Sch.	Bessie M. Somers	13	9	51.3	14.7	3.6	1881	Crisfield, Md.	Crisfield, Md.
3637		Sip.	Bessie N. Kelley	7	7	28.0	12.2	4.8	1894	Portland, Me.	Provincetown, Mass.
3669		Sch.	Bessie and Ellie	8	9	44.2	15.1	2.9	1889	Newbern, N. C.	Beaufort, N. C.

¹ Formerly sloop-yacht Mariquita.

² Formerly sloop-yacht Fair Wind.

MERCHANT SAILING VESSELS OF THE UNITED STATES—Continued.

Official No.	Signal letters.	Rig.	Name of vessel.	Gross tonnage.	Net tonnage.	Length.	Breadth.	Depth.	When built.	Where built.	Home port (where permanent document issued).
						Feet.	Feet.	Feet.			
3297		Sch.	Branis and Lella	69	65	77.2	23.4	6.3	1884	Sharptown, Md.	Crisfield, Md.
2539	H. C. R. Q.	Sch.	Beta	152	137	98.0	26.2	8.5	1882	East Machias, Me.	Machias, Me.
3481		Sip. y.	Beth	9	8	30.0	12.3	4.1	1883	York, Me.	Providence, R. I.
3817		Sch. y.	Betsy	16	16	41.0	12.3	5.0	1899	Gloucester, Mass.	Mablehead, Mass.
3750		Sip.	Betsy Koss	16	16	36.0	13.4	6.4	1898	Bristol, Me.	Gloucester, Mass.
2502		Sch.	Bettle	8	7	44.6	11.5	3.3	1891	Davis, N. C.	Beaufort, N. C.
3450		Sip.	Bettie May	7	7	34.0	13.0	3.2	1899	Liverpool, Tex.	Port Lavaca, Tex.
3085		Sch.	Bettie A. Goodman	15	14	47.0	14.0	3.6	1878	Patchogue, N. Y.	Tappanhook, Va.
3469		Sch. y.	Betty	11	10	33.0	12.5	4.2	1899	Dorchester, Mass.	New Bedford, Mass.
3549		Sip. y.	Betty	7	6	31.5	10.7	4.0	1892	Salem, Mass.	Salem, Mass.
3681		Cat.	Betty E.	6	6	29.4	13.3	3.6	1896	Patchogue, N. Y.	Patchogue, N. Y.
3748		Sch.	Betty McDorman	15	14	41.4	16.6	3.8	1871	Somerset County, Md.	Baltimore, Md.
9726	J. W. S. V.	Cat.	Boulah	356	349	146.0	35.5	10.9	1882	San Francisco, Cal.	San Francisco, Cal.
3619		Sch.	Boulah	8	7	26.0	12.5	4.3	1893	Mystic, Conn.	Stoughton, Conn.
2835		Sch.	Boulah Benton	38	36	56.2	19.4	4.6	1872	Straits, N. C.	Charleston, S. C.
3720	J. W. L. M.	Sch.	Boulah Land	165	157	122.0	23.7	8.0	1882	Bridgeton, N. J.	Crisfield, Md.
3543		Sip.	Boulah Mand	12	12	35.5	12.1	6.3	1892	North Haven, Me.	Gloucester, Mass.
3767		Sip.	Boulah White	5	5	33.3	11.0	3.0	1894	Chance, Md.	Crisfield, Md.
3284		Sch.	Boulah C. Phosban	12	12	52.0	16.0	3.4	1884	Tangier, Md.	Do.
3483		Sch.	Boulah M. Hoiland	10	9	51.0	13.6	3.5	1890	St. Peter, Md.	Cape Charles, Va.
3233		Sip.	Boulah and Mary	11	7	34.0	13.9	4.0	1886	Leesburg, N. J.	Bridgeton, N. J.
3506		Sch.	Boulah and Pearl	25	18	35.0	17.7	5.0	1883	Pocomoke City, Md.	Tappanhook, Va.
3506		Sip.	Bausa	11	11	35.6	13.2	3.8	1861	Burlington, N. J.	Philadelphia, Pa.
3285		Sch.	Bicycle	16	16	42.5	16.0	4.5	1884	Hudgboro, N. J.	Bridgeton, N. J.
3142		Sch.	Big Bazou	12	11	40.7	14.6	5.9	1881	Pensacola, Fla.	Apalachicola, Fla.
2974	J. R. P. H.	Ik.	Big Bonanza	1,472	1,369	210.2	40.2	24.0	1875	Newburyport, Mass.	San Francisco, Cal.
3496		Sip.	Big O	6	6	29.0	12.0	2.8	1899	Seattle, Wash.	Port Angeles, Wash.
3099		Sip.	Big O	12	11	31.0	13.6	4.0	1899	Patchogue, N. Y.	Patchogue, N. Y.
3676	K. L. Q. B.	Sch.	Bill Nye	80	76	52.0	24.8	6.6	1893	Madison, Md.	Baltimore, Md.
3585		Sch.	Bill Nye	6	5	38.0	12.2	2.7	1893	St. Peter, Md.	Crisfield, Md.
3685		Sch.	Billy Marcy	31	29	33.9	13.3	4.8	1888	Daphne, Ala.	Mobile, Ala.
3126		Sch.	Bilow	60	52	62.0	15.0	6.5	1838	Essex, Mass.	Ellsworth, Me.
2227		Sch.	Bilow	63	60	70.8	20.4	6.8	1840	Stonham, Me.	Machias, Me.
3706		Sip.	Bilow	7	7	33.0	11.5	3.7	1855	Norfolk, Va.	Norfolk, Va.
3315		Sip.	Birde	7	5	27.0	10.5	3.5	1891	Seattle, Wash.	Iouan, Alaska.
3651		Sch.	Birde	11	11	36.7	13.0	4.3	1895	White Lake, Mich.	Milwaukee, Wis.
3091		Sip.	Birde Brooks	7	6	32.0	12.6	3.0	1879	Lakeville, Md.	Baltimore, Md.
3291		Sch.	Birde Johnson	7	7	48.1	11.2	2.6	1877	Dorchester Co., Md.	Do.
3475		Sch.	Birde May	28	19	50.0	17.8	4.4	1890	Pocomoke City, Md.	Cape Charles, Va.
2996		Sip.	Birde Smith	6	6	31.0	11.8	3.0	1875	Cliffwood, N. J.	Perth Amboy, N. J.
3522		Sip.	Birde and Etta	7	6	39.9	12.7	3.4	1884	Bayshore, N. Y.	New York, N. Y.
3583		Sch.	Bismarck	15	14	39.8	14.6	4.0	1893	Morgan, N. J.	Norfolk, Va.
3794		Sch.	Bismarck	12	12	34.0	11.5	4.4	1897	New Westminster, B. C.	Juneau, Alaska.
3200		Sip.	Bivalve	9	9	42.5	17.0	3.8	1878	Crisfield, Md.	Newbern, N. C.
3541		Sch.	Bivalve	17	11	51.3	15.6	3.7	1892	Beaufort, N. C.	Edenton, N. C.
3625		Sch.	Bivalve	1,401	1,332	246.0	41.0	17.0	1894	Marine City, Mich.	Port Huron, Mich.
3415		Sip.	Black Bird	8	7	31.0	11.7	3.3	1877	Lower Bank, N. J.	Greenport, N. Y.
3683		Sip.	Black Bird	5	5	27.3	10.5	2.6	1897	Lower Bank, N. J.	Tuckerton, N. J.
3144		Sip.	Black Bird	449	438	145.0	33.0	14.4	1881	Perth Amboy, N. J.	Perth Amboy, N. J.
3476		Sch.	Black Diamond	41	39	62.0	22.0	4.2	1861	San Francisco, Cal.	San Francisco, Cal.
3632	K. P. S. Q.	Sch.	Black Diamond	923	795	184.6	34.2	14.2	1906	Bath, Me.	Perth Amboy, N. J.
3476		Sip. y.	Black Duck	5	5	26.0	11.0	4.5	1898	Brooklyn, N. Y.	New York, N. Y.
3418		Sip.	Black Eagle	21	20	49.6	14.0	5.4	1898	Brooklyn, N. Y.	Greenport, N. Y.
2146		Sch.	Black Hawk	172	163	122.0	24.0	8.1	1861	East Saginaw, Mich.	Greenport, N. Y.
3219		Sch.	Black Hawk	15	14	39.6	14.0	6.3	1878	Do.	Deer Isle, Me.
3289		Sch.	Black Hawk	9	8	32.3	12.5	4.6	1892	Foreign built	Calais, Me.
3308		Sip.	Black Hawk	11	11	34.4	14.6	3.5	1884	Savannah, Ga.	Savannah, Ga.
3607		Sch.	Black Hawk	6	6	45.0	12.0	3.7	1893	Crisfield, Md.	Newport News, Va.
3511		Cat.	Black Hawk	6	6	28.1	12.0	3.8	1899	Osterville, Mass.	Hanstable, Mass.
3754	K. N. L. V.	Sch.	Black Sheridan, Wilson Co., No. B.	336	323	186.1	38.3	17.1	1898	Bath, Me.	Baltimore, Md.
3792	K. P. D. B.	Sch.	Black Sheridan, Wilson Co., No. C.	1,035	929	307.0	38.3	18.4	1899	Do.	Do.
3411	H. C. Q. M.	Sch.	Blackstone	757	740	179.0	34.0	19.7	1893	Mystic, Conn.	Perth Amboy, N. J.
3706		Sip. y.	Blade	8	6	34.6	8.6	3.5	1897	Chicago, Ill.	Chicago, Ill.
3633		Big.	Blakeley	152	144	116.2	24.7	9.3	1873	Fort Blakeley, Wash.	Seattle, Wash.
3740	K. N. G. M.	Sch.	Blanch	107	107	68.0	24.2	10.0	1897	Dungess, Wash.	Port Townsend, Wash.
3601		Sch.	Blanch	16	8	44.3	13.0	2.7	1899	Beaufort, N. C.	Beaufort, N. C.
3336		Sip.	Blanche	19	18	45.0	17.3	6.3	1857	Greenville, N. J.	New York, N. Y.
3539		Sch.	Blanche	15	10	48.3	14.8	3.6	1892	Straits, N. C.	Beaufort, N. C.
3566		Sch.	Blanche	8	6	37.0	12.8	3.1	1892	St. Petersburg, Fla.	Tampa, Fla.
3799		Sch.	Blanche	100	78	92.6	22.8	10.6	1899	Essex, Mass.	Gloucester, Mass.
3639		Sch.	Blanche	69	37	69.7	28.5	4.5	1899	Scranton, Miss.	Pensacola, Fla.
3637		Sch.	Blanche Creamer	15	15	68.1	14.4	6.6	1876	Bath, Me.	Georgetown, S. O.
3689		Sip.	Blanche Eaton	9	8	37.5	10.5	6.1	1898	Friendship, Me.	Machias, Me.

* Formerly British schooner Bismarck.

* Formerly British schooner Black Hawk.

† Sold to aliens, February 6, 1900.

MERCHANT SAILING VESSELS OF THE UNITED STATES—Continued.

Official No.	Signal letters.	Rig.	Name of vessel.	Gross tonnage.	Net tonnage.	Length.	Breadth.	Depth.	When built.	Where built.	Home port (where permanent document issued).
						Feet.	Feet.	Feet.			
3136	J. V. B. K.	Sch.	Blanche Hopkins	634	505	152.5	26.4	16.4	1860	Coopers Point, N. J.	Philadelphia, Pa.
1159-2		Sch.	Blanche M. Galt	26	25	48.7	19.3	8.1	1884	Patchogue, N. Y.	New York, N. Y.
2769		Sip.	Blanche Touss	11	11	34.3	14.5	3.5	1871	Norfolk, Va.	Norfolk, Va.
3392	K. F. B. R.	S. S. h.	Blanche H. King	1,156	1,021	192.0	42.0	17.1	1844	Bath, Me.	New York, N. Y.
3516		Sip.	Blanche L. Evans	5	5	35.0	13.5	3.6	1891	Whitehaven, Md.	Baltimore, Md.
33-5		Sip.	Blanche R. Hulse	5	5	31.6	10.2	2.8	1869	Seaford, N. Y.	Patchogue, N. Y.
36-9		Sip.	Blanche and Ida	14	13	37.3	14.4	5.9	1895	East Boothbay, Me.	Portland, Me.
2179		S. S. h.	Bloomer	51	44	64.3	21.4	6.2	1855	Eden, Me.	Southwest Harbor, Me.
3560		Sip.	Blossom	6	6	42.8	11.4	2.3	1893	Morrishead City, N. C.	Beaufort, N. C.
2799		Sip.	Blossing Flower	6	5	24.5	9.5	4.9	1869	Pawtuxet, R. I.	Providence, R. I.
3302		S. S. h.	Blossing Lilly	8	4	43.5	12.2	3.2	1884	Somerset County, Md.	Baltimore, Md.
2018		S. S. h.	Blossum	23	22	51.0	17.2	6.0	1845	do	do.
2694		Sip.	Blue Bell	10	9	42.0	14.5	3.0		do	Crisfield, Md.
21447		Sip.	Blue Bird	417	403	140.0	32.5	12.3	1931	Perth Amboy, N. J.	Perth Amboy, N. J.
2002		S. S. h.	Blue Duck	6	6	31.0	9.3	3.0	1844	Baltimore, Md.	Annapolis, Md.
3273	K. D. S. F.	S. S. h.	Blue Jacket	116	98	84.6	23.5	9.3	1897	Essex, Mass.	Gloucester, Mass.
3083		S. S. h.	Blue Rock	10	10	37.0	14.2	4.0	1878	Penny Bridge, N. Y.	Port Jefferson, N. Y.
3596		S. S. h.	Blue Wing	28	26	62.0	18.0	4.6	1883	Solomons Island, Md.	Baltimore, Md.
2439		S. S. h.	Boulder	20	20	50.0	17.0	3.9	1869	North Kingstown, R. I.	Greensport, N. Y.
3791		S. S. h.	Boaz	127	120	114.0	22.3	7.1	1859	Shelbyton, Wis.	Milwaukee, Wis.
3682		Sch.	Bob	8	8	33.9	10.2	3.9	1895	Tacoma, Wash.	Seattle, Wash.
3760		Sch.	Bob Evans	8	8	36.4	12.9	5.4	1894	Jacksonville, Fla.	Jacksonville, Fla.
3255		Sip.	Bob Lee	13	6	43.0	16.0	2.6	1883	Gloucester County, Va.	Newport News, Va.
8737		Sip.	Bolobank	5	5	31.0	11.9	3.0	1897	Clayton, N. Y.	Cape Vincent, N. Y.
2646	J. R. G. K.	Sip.	Bolesma	1,633	1,528	221.7	46.2	25.5	1875	Bath, Me.	Newport News, Va.
3291		Sip.	Bolesma	71	67	81.3	23.8	8.9	1884	St. Michaels, Md.	San Francisco, Cal.
125811	K. D. C. G.	S. S. h. y.	Bolesman	22	21	42.3	15.2	6.9	1880	Boston, Mass.	Boston, Mass.
3692		Sip. y.	Bolesman Girl	5	5	35.3	16.6	3.5	1892	Flatlands, N. Y.	Philadelphia, Pa.
2456		Sip.	Bolivar	58	58	64.0	23.6	6.0	1826	Mount Pleasant, N. Y.	Albany, N. Y.
2693		Sch.	Bolivia	353	335	135.4	26.0	12.6	1874	Oswego, N. Y.	Ogdensburg, N. Y.
3783		Sip.	Bonadventure	16	15	39.0	14.1	3.2	1898	Gobb's Creek, Va.	Newport News, Va.
2967	J. R. B. N.	Sch.	Bonanza	109	152	102.0	27.2	8.7	1875	San Francisco, Cal.	San Francisco, Cal.
31440		Sip.	Bonanza	141	524	166.3	32.2	13.1	1860	Perth Amboy, N. J.	Perth Amboy, N. J.
2794		Sch.	Bontouca	21	10	51.2	18.4	4.1	1872	Bonfouca, La.	New Orleans, La.
2576		Sip.	Bonita	9	8	34.0	13.5	3.6	1868	San Quentin, Cal.	San Francisco, Cal.
2609		S. S. h.	Bonita	20	19	52.0	15.2	4.8	1865	Fairhaven, Mass.	Boston, Mass.
2843		S. S. h.	Bonita	30	21	56.0	18.8	4.7	1872	Talbot County, Md.	Baltimore, Md.
3008		Sip.	Bonita	7	7	33.4	12.5	3.2	1866	Canaraie, N. Y.	New York, N. Y.
3347		Sch.	Bonita	14	13	35.5	14.4	5.0	1866	San Francisco, Cal.	San Francisco, Cal.
3549		Sch.	Bonita	78	75	68.0	23.0	9.8	1892	Port Blakely, Wash.	do.
3641		Sip.	Bonita	6	6	32.7	12.7	2.3	1894	Willapa, Wash.	Port Townsend, Wash.
3344		S. S. h.	Bonito	9	8	50.0	12.3	3.5	1865	Clearwater, Fla.	Key West, Fla.
3507		Sip. y.	Bonito	14	13	35.3	13.0	5.6	1869	Nyack, N. Y.	New York, N. Y.
3784		Sip. y.	Bonnie Burn	15	15	34.3	14.1	4.2	1869	do	do.
3621		Cat. y.	Bonnie Bell	5	5	25.0	10.9	3.2	1893	Osterville, Mass.	Edgartown, Mass.
160370		Sip.	Bonnie Belle	9	9	33.4	12.9	4.5	1896	San Diego, Cal.	Los Angeles, Cal.
2745		Sch.	Bonnie Boy	21	19	43.4	13.7	4.5	1890	Charlevoix, Mich.	Grand Haven, Mich.
3377		Sip. y.	Bonnie Doon	9	9	35.5	11.0	6.7	1867	Ile au Haut, Me.	Boston, Mass.
3605		Sip. y.	Bonnie Doon	9	5	28.1	11.8	3.5	1893	Philadelphia, Pa.	New York, N. Y.
3594		Sip.	Bonnie Jean	8	4	27.9	11.3	6.0	1893	Bremen, Me.	St. George, Me.
3593		Sip. y.	Bonnie Kate	10	9	39.8	12.0	7.3	1893	Elizabethport, N. J.	New York, N. Y.
3006	J. R. S. R.	Bark.	Bonny Doon	570	510	138.5	30.8	17.3	1876	Machias, Me.	do.
3696		Lur.	Bon Pere	7	5	37.0	12.2	3.1	1898	Bayou Lafourche, La.	Bra-beas, La.
3512		Sch.	Boquet	6	6	30.0	11.1	4.5		do	Deer Isle, Me.
3503		Sip. y.	Boreas	6	5	24.5	9.9	4.1	1885	Bristol, Me.	Boston, Mass.
21430		Sch.	Boscobel	503	478	166.8	32.0	10.4	1876	Algona, Mich.	Port Huron, Mich.
2754		Sch.	Boston	71	7	35.6	14.0	4.9	1871	Greenport, N. Y.	Rothbay, Me.
21451		Sip.	Boston	455	442	147.0	32.4	12.3	1892	Perth Amboy, N. J.	Perth Amboy, N. J.
3536	K. L. D. F.	Sch.	Bowhead	112	99	90.4	22.3	10.8	1891	North Bend, Oreg.	Seattle, Wash.
3572		Sch.	Box	23	22	53.0	18.7	3.8	1892	Rockport, Tex.	Corpus Christi, Tex.
3772	K. N. S. T.	Sch.	Boyd	473	398	166.1	34.2	10.3	1898	Bath, Me.	Fall River, Mass.
3362		S. S. h.	Boyd N. Sheppard	32	21	60.3	18.7	5.2	1886	Mauricetown, N. J.	Ridgelyton, N. J.
3633		Sch.	Boyd & Leeds	69	67	79.2	21.2	8.5	1894	Essex, Mass.	Salem, Mass.
3095	J. T. K. L.	Bark.	Boylston	594	514	135.6	31.6	18.3	1879	Bucksport, Me.	Boston, Mass.
3657	K. M. H. R.	S. S. h.	Bradlock	678	644	178.4	35.0	14.2	1895	Noank, Conn.	Fall River, Mass.
3292	K. C. M. F.	S. S. h.	Bradford C. French	998	920	184.3	37.5	19.2	1894	Kennebunkport, Me.	do.
3553		Sch.	Braganza	95	67	86.6	25.2	9.3	1892	Essex, Mass.	Gloucester, Mass.
2085		Sip.	Braunburg	72	69	65.0	27.5	7.1	1874	Brooklyn, N. Y.	New York, N. Y.
3518		Sip. y.	Brauit	7	7	28.3	13.1	3.3	1893	Bellport, N. Y.	do.
2241		S. S. h.	Braunwine	83	79	75.0	24.1	7.1	1836	Cape May, N. J.	Perth Amboy, N. J.
3609	K. L. T. E.	S. S. h.	Braunwine	1,236	1,195	191.6	28.3	23.6	1864	Newburyport, Mass.	Baltimore, Md.
3550		Sch.	Brant	43	41	58.0	19.2	6.0	1892	Romanke Island, N. C.	Newbern, N. C.
2954		Sip.	Brave	6	7	39.5	16.3	2.3	1871	Newmill, Md.	Chincoteague, Va.
3545		Sch.	Brave	5	5	30.0	9.0	4.0	1891	Key West, Fla.	Key West, Fla.
3134		Sip.	Bravo	533	514	170.0	32.0	12.0	1889	Perth Amboy, N. J.	Perth Amboy, N. J.

1 Formerly schooner Sarah Craig.

2 Formerly schooner-yacht Caroline.

3 Formerly sloop Puritan.

4 Formerly ship Klano.

5 German bark Memmosen.

MERCHANT SAILING VESSELS OF THE UNITED STATES—Continued.

Official No.	Signal letters.	Rtg.	Name of vessel.	Gross tonnage.	Net tonnage.	Len. ft.	Breadth.	Depth.	When built.	Where built.	Home port (where permanent document issued).
2856		Sip.	Brazil	9	3	31.5	11.2	3.6	1872	Newark, Md	Cape Charles, Va.
3441	K. G. M. D.	Sch.	Break of Day	127	109	45.3	24.2	8.3	1889	Bath, Me	Rockland, Me.
2009		Sch.	Breaker	14	13	34.8	14.2	4.7			Key West, Fla.
3263		Sch.	Breakwater	5	5	31.7	11.3	2.0	1893	Boxiron, Md	Newport News, Va.
2298		Sip.	Breeze	6	5	30.0	10.2	3.3	1845	Norfolk, Va.	Norfolk, Va.
2678		Sch. y.	Breeze	16	15	37.0	13.0	5.0	1860	Bath, Me	New York, N. Y.
3047		Sch.	Breeze	18	17	40.0	14.0	5.0	1877	Boston, Mass	Marblehead, Mass.
3266		Sip.	Breeze	11	10	33.0	14.1	5.3	1867	Gloucester, Mass	Southwest Harbor, Me.
3472		Sch.	Brentwood	53	50	70.1	19.8	9.8	1850	Portland, Me	Portland, Me.
2860		Sip.	Bride	25	24	53.0	18.9	4.0	1873	Northport, N. Y.	Cold-spring, N. Y.
2080		Sch.	Bride	7	7	46.0	11.0	3.0	1878	Crisfield, Md.	Annapolis, Md.
2878	J. N. L. V.	Sch.	Brigadier	310	274	118.3	29.1	9.7	1873	Stockton, Me	Rockland, Me.
2680		Sip.	Brihanz	10	9	35.3	12.3	5.9	1896	Bremen, Me	Provincetown, Mass.
3118		Sch.	Brihanzung	8	8	45.5	19.5	3.0	1877	Somerset County, Md	Tappahannock, Va.
2287		Sch.	Brighte	600	570	192.0	33.2	13.0	1868	Cleveland, Ohio	Port Huron, Mich.
3765		Sch.	Brighton	11	11	54.4	12.5	5.0	1896	Seattle, Wash	Seattle, Wash.
2975		Sch.	Brilliant	22	21	45.0	14.0	6.0	1845	Essex, Mass	Deer Isle, Me.
2834		Sch.	Brilliant	18	17	43.1	17.1	4.2	1847	Oyster Bay, N. Y.	Perth Amboy, N. J.
2404		Sch.	Brilliant	35	33	53.0	15.6	7.1	1835	Boothbay, Me	Boston, Mass.
3718		Sip.	Brilliant	6	5	28.2	12.6	3.0	1896	Boothbay, N. J.	Tuckerton, N. J.
3743		Sch.	Bring Gold	18	18	45.4	14.1	5.2	1897	Port Angeles, Wash	Port Angeles, Wash.
31455		Sip.	Bristol	75	71	71.0	24.0	7.6	1891	Melbourne, Fla	St. Augustine, Fla.
3070		Sch.	Broad Gauge	434	421	146.6	32.3	12.3	1862	Perth Amboy, N. J.	Perth Amboy, N. J.
3798	K. P. G. W.	Sch.	Brockton	35	33	58.0	22.6	4.2	1878	San Francisco, Cal	San Francisco, Cal.
3442		Sip.	Broncho	587	489	175.0	36.6	11.7	1890	Noank, Conn	Fall River, Mass.
128177	K. C. S. J.	Sch.	Bros Kane	14	14	44.7	11.8	5.5	1889	Manner Harbor, N. Y.	New York, N. Y.
2656		Sch.	Brooklyn	541	514	189.0	35.0	14.9	1883	Manner Harbor, N. J.	Boston, Mass.
3707		Sch.	Brooklyn	70	66	98.3	23.6	5.9	1869	Dorchester County, Md	Seaford, Del.
3799		Sch.	Brooklyn	1,362	1,272	218.6	40.0	23.8	1878	Bellevue Cove, Nova Scotia	New York, N. Y.
31489		Sip.	Brooklyn	15	10	49.0	15.2	2.9	1890	Smyrna, N. C.	Newport, N. C.
3491	K. G. W. M.	Sch.	Brookside	466	450	146.2	32.7	12.7	1892	Perth Amboy, N. J.	Perth Amboy, N. J.
3085		Sch.	Brothers	81	82	181.5	35.0	16.0	1890	do	Philadelphia, Pa.
3336		Sip.	Brothers	27	25	57.0	21.6	4.3	1878	Vallejo, Cal	Los Angeles, Cal.
3465		Sch.	Brothers	8	8	28.0	12.8	3.7	1885	Norfolk, Va	Newport News, Va.
2640		Sch.	Brothers	54	52	64.3	26.1	5.6	1860	San Francisco, Cal	Los Angeles, Cal.
3894		Sch. y	Brownie	8	8	39.4	10.7	2.8	1894	Posquon, Va	Newport News, Va.
3446	K. G. P. T.	Sch.	Bruce Hawkins	21	21	31.4	13.4	3.7	1896	Satilla Bluff, Ga	St. Marys, Ga.
3756		Sch.	Brunette	614	566	152.0	35.6	16.0	1889	East Boston, Mass	Boston, Mass.
2956		Sch.	Brunette	756	711	215.8	35.5	13.1	1871	Gibraltar, Mich	Boston, N. Y.
3592		Sch.	Brunette	10	10	38.2	13.7	6.0	1875	Rockland, Me	Rockland, Me.
31437		Lgr.	Brunette	5	5	35.0	10.0	3.0	1893	Morgan City, La	Brushy, La.
3323	K. D. R. Q.	Sch. y.	Brunette	540	523	167.0	32.4	13.0	1880	Perth Amboy, N. J.	Perth Amboy, N. J.
3589		Sip.	Brunnide	127	120	102.0	25.3	10.6	1885	Nyack, N. Y.	New York, N. Y.
3502		Sip. y.	Brunnide	6	6	32.5	13.5	3.4	1893	Patchogue, N. Y.	Patchogue, N. Y.
3624		Cat.	BURN MAWE	4,294	3,853	409.0	80.2	22.0	1900	Chicago, Ill	New Bedford, Mass.
2958		Sch.	Bubble	5	5	24.0	11.0	2.3	1896	Osterville, Mass	Duluth, Minn.
3744		Sch.	Buccaneer	22	20	53.5	19.3	3.5	1897	Miami, Fla	New Bedford, Mass.
3585		Sch.	Buckeye State	518	492	171.0	32.7	11.5	1873	East Saginaw, Mich	Key West, Fla.
3747	K. N. H. Q.	Sch.	Buck Ridge	918	847	195.0	34.8	17.6	1894	East Saginaw, Mich	Port Huron, Mich.
3582		Sch.	Buel Muir	10	9	51.0	13.3	3.5	1892	Noank, Conn	Philadelphia, Pa.
2384		Sch.	Buena Vista	24	22	53.0	20.0	6.0	1851	Orolo, Md	Crisfield, Md.
2394		Sch.	Buena Vista	33	30	57.5	21.2	3.6	1848	Westfield, N. Y.	Perth Amboy, N. J.
31460		Sip.	Buffalo	482	468	142.7	32.6	12.5	1892	Carpenters Landing, N. J.	Do.
2253		Sip.	Bulah Hooper	5	5	28.6	10.6	3.1	1866	Perth Amboy, N. J.	Tuckerton, N. J.
3116		Sip.	Bulah Potter	8	8	30.6	13.0	3.0	1879	Patchogue, N. Y.	Patchogue, N. Y.
3440		Sip.	Bull Breches	8	8	32.5	10.4	4.3	1896	Vicksburg, Miss	Evansville, Ind.
3671		Sip.	Burdette	17	16	42.0	15.6	4.5	1896	Patchogue, N. Y.	Greenport, N. Y.
3601		Sip.	Burnett	6	5	27.0	11.2	3.1	1893	Repaup, N. J.	Camden, N. J.
3629	K. M. O. B.	Sch.	Burnside	856	823	192.6	34.7	16.0	1890	Noank, Conn	Philadelphia, Pa.
3198		Sch.	Burt Barnes	134	127	95.5	24.5	7.3	1892	Manitowoc, Wis	Milwaukee, Wis.
3331		Sch.	Burtie	11	6	41.7	15.0	3.5	1885	Bayou Bourdre, Miss	New Orleans, La.
128756		Cat. y.	Buster	6	5	24.1	12.6	3.4	1872	Newport, R. I.	New York, N. Y.
2583		Sch.	Butcher Boy	150	241	147.0	29.0	11.4	1898	Depere, Wis	Chicago, Ill.
3335		Sch.	Butcher Boy	10	9	50.0	14.4	3.8	1885	Cambridge, Md	Baltimore, Md.
3730		Sch.	Butterfly	12	9	31.0	12.5	4.2	1897	Caseville, Mich	Port Huron, Mich.
3345		Sch.	Butte	12	11	48.7	14.5	3.9	1899	Fairport, Va.	Tappahannock, Va.
			C.								
128518		Sch.	C. Harvey	17	16	56.5	18.1	4.6	1880	Lower Bank, N. J.	Tuckerton, N. J.
128330		Sch.	C. Hay	12	12	54.6	14.2	3.3	1890	Whitesak River, N. C.	Beaufort, N. C.
128508		Sch.	C. Kera	26	27	64.7	20.3	5.1	1881	Baltimore, Md	Cape Charles, Va.
8531		Sch.	C. Michelson	127	120	102.3	25.1	7.9	1887	White Lake, Mich	Chicago, Ill.
4108		Sch.	C. Taylor, 3d	28	22	62.8	26.1	8.8	1853	Middleton, Conn.	Rockport, Me.
128608		Sch.	C. Virginia	6	5	45.4	16.5	3.5	1881	Crisfield, Md	Crisfield, Md.

*Formerly schooner Charles E. Schmidt.

*Formerly British ship Everest.

*Formerly catboat Carrie.

MERCHANT SAILING VESSELS OF THE UNITED STATES—Continued.

Official No.	Signal letters.	Rig.	Name of vessel.	Gross tonnage.	Net tonnage.	Length.		Breadth.	Depth.	When built.	Where built.	Home port (where permanent document for use).
						Feet.	Feet.					
4747		Sip.	C. Wetherel	45	45	58.0	23.0	5.8	1856	Greenpoint, N. Y.	New York, N. Y.	
126099		Xch.	C. A. Brown	22	22	59.6	16.8	4.4	1853	Dorchester County, Md.	Baltimore, Md.	
127061		Xch.	C. A. Dolliver	30	19	48.0	15.3	6.8	1894	Bristol, Me.	Portland, Me.	
126427		Xch.	C. A. Fish	37	20	62.3	21.9	4.5	1887	Pearlington, Miss.	Shieldsboro, Miss.	
126270		Xch.	C. A. Pierre	9	9	36.0	12.0	3.0	1885	Key West, Fla.	Key West, Fla.	
5831		Xch.	C. A. Raynor	33	31	50.2	18.8	5.1	1870	Mount Sinai, N. Y.	Savannah, Ga.	
126231		Xch.	C. A. Robinson	7	6	34.5	12.9	3.2	1884	Taylor's Island, Md.	Crisfield, Md.	
126200		Xch.	C. A. Sanford	85	81	80.6	22.9	8.5	1884	Essex, Mass.	New Bedford, Mass.	
127097	K. M. H. V.	Xch.	C. A. Thayer	452	390	156.0	36.0	11.8	1895	Fairhaven, Cal.	San Francisco, Cal.	
126045		Xch.	C. A. Vreeland	14	13	39.5	15.3	4.1	1882	Washington, N. Y.	New York, N. Y.	
126239	K. C. P. B.	Xch.	C. A. White	832	790	178.5	39.0	15.6	1884	Bath, Me.	Fall River, Mass.	
5910		Xch.	C. B. Harrington	23	21	48.0	15.7	5.6	1871	do	Waldoboro, Me.	
5520		Xch.	C. B. Timpon	21	20	47.5	17.5	4.3	1868	Atlantic, N. Y.	Patchogue, N. Y.	
5752	J. G. V. L.	Xch.	C. B. Wood	236	224	110.6	29.6	9.2	1867	Dennisville, N. J.	Boston, Mass.	
125056		Xch.	C. C. Agher	19	18	41.0	15.6	4.1	1872	Glenwood, N. Y.	New York, N. Y.	
125214		Xch.	C. C. Barnes	502	553	172.4	41.0	12.8	1873	Manitowoc, Wis.	Colum, Ohio.	
126250		Xch.	C. C. Dando	18	17	45.2	17.2	4.3	1884	Laurel, Del.	Newbern, N. C.	
4794	H. D. N. K.	Xch.	C. C. Emery	103	95	69.3	29.5	7.2	1867	Newburg, N. Y.	New York, N. Y.	
125685		Xch.	C. C. Green	6	6	33.2	13.2	3.2	1878	Crisfield, Md.	Newport News, Va.	
125101	J. L. V. B.	Sch.	C. C. Lane	321	305	130.0	32.0	11.0	1873	East Haven, Conn.	New Haven, Conn.	
126706		Sip.	C. C. Leslie	6	6	28.4	10.5	3.0	1891	Charleston, S. C.	Charleston, S. C.	
125250		Sch.	C. C. Perkins	26	25	67.6	16.1	3.9	1874	Seattle, Wash.	Port Townsend, Wash.	
126612		Sip.	C. C. Pinckney	65	61	64.0	22.6	4.2	1890	Charleston, S. C.	Charleston, S. C.	
125187	J. N. P. M.	lk.	C. C. Sweeney	672	570	135.5	33.5	17.4	1873	Harrington, Me.	New York, N. Y.	
126452	K. D. W. J.	Sch.	C. C. Welton	395	377	139.0	36.0	10.1	1887	Wilmington, Del.	do	
5699		Sch.	C. C. Wheeler	61	58	75.0	24.0	5.8	1872	St. Michaels, Md.	Baltimore, Md.	
126685	J. S. W. P.	lk.	C. D. Bryant	929	823	172.7	37.0	21.0	1878	Searport, Me.	San Francisco, Cal.	
127394		Sch.	C. D. Mottit	15	14	51.9	14.0	3.0	1899	Shallotte, N. C.	Wilmington, N. C.	
125152		Sip.	C. D. Smith	16	15	40.7	17.8	4.3	1873	Port Jefferson, N. Y.	Cohasset, N. Y.	
126123		Sip.	C. E. Hubbard	37	35	55.3	20.6	4.0	1883	Perkins, Me.	Boothbay, Me.	
5834		Sch.	C. E. Homan	16	15	43.0	15.5	4.0	1870	Belport, N. Y.	New York, N. Y.	
5325		Sch.	C. E. Morris	13	12	36.0	12.7	6.0	1865	Portland, Me.	Calais, Me.	
126690		Sch.	C. E. Rotter	680	646	181.0	35.0	13.1	1890	West Bay City, Mich.	Boston, Mass.	
127291		Sip.	C. E. Spencer	6	6	40.0	13.8	2.8	1898	Orion, Md.	Crisfield, Md.	
5826		Sip.	C. E. Trumbull	99	94	87.0	24.6	6.5	1870	Boston, Mass.	Gloicester, Mass.	
127096		Sch.	C. F. Cox	12	10	34.9	14.0	5.4	1884	Perry, Mass.	Eastport, Me.	
125045		Sch.	C. F. Lawrence	50	47	63.0	19.6	8.2	1872	Noank, Conn.	New York, N. Y.	
125273	J. P. R. H.	Sip.	C. F. Sargent	1,704	1,565	226.3	41.3	17.9	1874	Yarmouth, Me.	San Francisco, Cal.	
126492		Sip.	C. F. Wahl	12	12	115.0	15.5	3.6	1883	Atlantic City, N. J.	Somers Point, N. J.	
4523	H. D. J. S.	Sch.	C. G. Cranmer	222	211	115.0	30.2	10.0	1845	Tuckerton, N. J.	Philadelphia, Pa.	
5947		Sch.	C. G. King	457	434	163.4	28.3	12.1	1870	South Saginaw, Mich.	Grand Haven, Mich.	
127116		Cat.	C. G. Martin	6	6	29.4	12.3	5.2	1890	Highlands, N. J.	St. Augustine, Fla.	
127339		Sip.	C. G. Smithers	76	72	44.0	14.0	2.0	1899	Cape Charles, Va.	Cape Charles, Va.	
125396		Sip.	C. H. Edwards	16	14	49.2	23.0	7.0	1875	Quincy, Mass.	Rockland, Me.	
126710		Sip.	C. H. Green	207	187	124.8	27.2	8.4	1868	Bayport, N. Y.	Patchogue, N. Y.	
5922		Sch.	C. H. Hackley	49	48	63.0	16.8	4.8	1888	Milwaukee, Wis.	Milwaukee, Wis.	
5737		Sch.	C. H. Malleson	207	187	124.8	27.2	8.4	1868	Westfield, N. Y.	New York, N. Y.	
125584		Sch.	C. H. Moore	49	48	63.0	16.8	4.8	1877	Sabine Pass, Tex.	Lake Charles, La.	
126417		Sch.	C. H. Moore	17	16	49.0	16.7	3.8	1887	Portsmouth, Va.	Newport News, Va.	
4371		Sch.	C. J. Magill	334	317	141.2	30.4	11.4	1863	Cleveland, Ohio	Chicago, Ill.	
126799		Sch.	C. J. Thomson	16	11	55.5	15.9	4.1	1891	St. Peter's, Md.	Crisfield, Md.	
125079		Sip.	C. L. Husted	6	6	34.5	13.8	2.4	1872	Glenwood, N. Y.	Perth Amboy, N. J.	
127122		Sip.	C. L. Maguire	7	7	20.0	10.0	5.6	1892	Bremen, Me.	Brooklin, Me.	
5165		Sch.	C. L. Place	28	27	49.0	20.0	4.4	1858	San Francisco, Cal.	San Francisco, Cal.	
125601		Sip.	C. L. Risley	13	12	41.7	13.0	3.6	1877	Setauket, N. Y.	Port Jefferson, N. Y.	
83915		Sch.	C. L. Young	382	363	155.7	39.8	10.6	1872	Martine City, Mich.	Port Huron, Mich.	
125517		Sch.	C. M. Gillmor	45	40	62.5	29.0	6.8	1876	St. George, Me.	St. George, Me.	
125035		Sch.	C. M. Gray	26	26	54.0	18.9	6.0	1872	Sodgwick, Me.	Cassins, Me.	
125010		Sch.	C. M. Harris	34	28	48.0	16.0	6.0	1872	Noank, Conn.	New York, N. Y.	
126442		Sip.	C. M. Howell	14	6	41.5	16.3	4.8	1896	Dividing Creek, N. J.	Bridgeton, N. J.	
4119		Sch.	C. M. Walton	52	49	68.3	16.0	7.0	1869	Essex, Mass.	Southwest Harbor, Me.	
125883	J. V. D. H.	lk.	C. P. Dixon	723	691	152.6	33.5	18.7	1881	Belfast, Me.	New York, N. Y.	
127038		Sch.	C. P. Garrett	19	19	42.0	8.6	3.7	1894	Bowlera, Va.	Tappanahock, Va.	
4782		Sch.	C. P. Hoffman	11	10	63.6	21.7	5.1	1886	Lalip, N. Y.	Chinotogau, Va.	
125654		Sip.	C. P. Woodworth	41	19	33.5	14.2	3.9	1876	East Rockaway, N. Y.	Perth Amboy, N. J.	
126127		Sch.	C. R. Bennett	35	31	63.5	17.8	4.5	1883	Milford, Del.	Chinotogau, Va.	
125450		Sch.	C. R. Evans	13	16	48.0	15.7	4.5	1875	Jones Creek, Md.	Crisfield, Md.	
5949	J. K. W. N.	Sch.	C. R. Flint	208	203	136.5	38.7	8.6	1871	Bath, Me.	New York, N. Y.	
126450		Sch.	C. R. Lewis	39	8	55.6	14.4	2.8	1887	Somerset County, Md.	Crisfield, Md.	
125964		Sch.	C. R. Oliver	36	26	46.0	17.6	5.8	1889	Mathews County, Va.	Newport News, Va.	
127405		Sch.	C. R. Prouty	8	8	36.0	12.6	2.7	1899	Indianola, Tex.	Port Lavaca, Tex.	
126982		Sch.	C. R. R. of N. J. No. 1	682	617	192.1	34.8	18.8	1893	Noank, Conn.	New York, N. Y.	
126983		Sch.	C. R. R. of N. J. No. 2	682	617	192.1	34.8	18.8	1893	do	do	
126978		Sch.	C. R. R. of N. J. No. 3	682	617	192.1	34.8	18.8	1893	do	do	
126980		Sch.	C. R. R. of N. J. No. 4	682	684	198.6	33.9	16.8	1893	do	do	
126981		Sch.	C. R. R. of N. J. No. 5	682	684	198.6	33.9	16.8	1893	do	do	
126980		Sch.	C. R. R. of N. J. No. 6	682	684	198.6	33.9	16.8	1893	do	do	

MERCHANT SAILING VESSELS OF THE UNITED STATES—Continued.

Official No.	Signal letters	Rig.	Name of vessel.	Gross tonnage.	Net tonnage.	Length.			Depth.	When built.	Where built.	Home port (where permanent document issues).
						Feet.	Feet.	Feet.				
126007	K. P. F. W.	Sch.	C. R. R. of N. J. No. 7.....	645	654	150.8	33.0	16.0	1892	Noank, Conn.....	New York, N. Y.	
127357		Sch.	C. R. R. of N. J. No. 8.....	653	661	152.7	35.0	17.6	1896	do.....	Do.	
126120		Sch.	C. R. R. of N. J. No. 9.....	645	654	150.8	33.0	16.0	1892	do.....	Do.	
126967		Sch.	C. R. R. of N. J. No. 10.....	662	678	164.6	34.6	16.0	1893	do.....	Do.	
126997		Sch.	C. R. R. of N. J. No. 11.....	662	678	164.6	34.6	16.0	1893	do.....	Do.	
127002		Sch.	C. R. R. of N. J. No. 12.....	662	678	164.6	34.6	16.0	1893	do.....	Do.	
127366		Sch.	C. R. R. of N. J. No. 14.....	653	661	152.7	35.0	17.6	1899	do.....	Do.	
127433		Sch.	C. R. R. of N. J. No. 15.....	653	661	152.7	35.0	17.6	1900	do.....	Do.	
127316		Sch.	C. S. Golden.....	1,245	1,094	194.4	42.5	18.1	1898	Thomaston, Me.....	Thomaston, Me.	
126992		Sch.	C. S. Holmes.....	430	376	163.8	37.0	11.5	1893	Port Blakely, Wash.....	San Francisco, Cal.	
126562		Sch.	C. S. Patnell.....	10	9	34.9	13.1	4.0	1869	Port Republic, N. J.....	Somers Point, N. J.	
126948		Sch.	C. S. Tyler.....	14	9	36.4	13.0	4.2	1841	Crisfield, Md.....	Crisfield, Md.	
5012		Sch.	C. T. Berry.....	58	55	69.0	21.8	5.0	1871	Boston, Mass.....	Boston, Mass.	
126349		Sch.	C. T. Hill.....	140	133	92.0	30.8	7.5	1859	San Francisco, Cal.....	San Francisco, Cal.	
127109		Sch.	C. T. Lankford.....	7	5	35.2	13.3	3.6	1896	Fairmount, Md.....	Crisfield, Md.	
126217	Sch.	C. V. Owens.....	7	7	30.0	12.0	3.0	1884	Norfolk County, Va.....	Norfolk, Va.		
126444	Sch.	C. W. Baker.....	5	5	28.2	13.2	3.3	1867	Patchogue, N. Y.....	Patchogue, N. Y.		
126778	Sch.	C. W. Baker.....	7	7	31.6	13.7	3.3	1891	do.....	Cape Charles, Va.		
126690	Sch.	C. W. Barnes.....	7	6	37.0	13.3	3.4	1890	Somerset County, Md.....	Crisfield, Md.		
4149	Sch.	C. W. Baxter.....	91	77	79.7	21.2	7.1	1858	Bowdoinham, Me.....	Crisfield, Md.		
125980	Sch.	C. W. Seward.....	18	17	58.1	18.7	3.0	1881	Madison, Md.....	Crisfield, Md.		
125154	Sch.	C. W. Stevenson.....	27	18	56.4	19.3	5.8	1873	Somerset County, Md.....	Crisfield, Md.		
125178	Sch.	C. W. Willey.....	46	44	67.5	21.4	6.0	1873	Talbot County, Md.....	Crisfield, Md.		
126343	Sch.	C. and H. Elmer.....	11	8	35.2	15.2	4.0	1866	Fairton, N. J.....	Baltimore, Md.		
5092	Sch.	C. and H. Tarbox.....	31	29	50.0	16.5	6.7	1855	Westport, Me.....	Iber Isle, Me.		
126203	Sch.	C. W. and S. Peace.....	21	13	47.3	18.0	4.9	1884	Cedarville, N. J.....	Bridgeton, N. J.		
127443	Sch.	Cachalot.....	6	6	37.0	11.8	5.0	1900	Osterville, Mass.....	New York, N. Y.		
5527	Sch.	Cactus.....	6	6	30.0	11.8	3.0	1867	Norfolk, Va.....	Norfolk, Va.		
5745	Sch.	Cactus.....	6	9	37.5	11.3	4.9	1849	Gloucester, Mass.....	Iber Isle, Me.		
126606	Sch.	Cactus.....	534	456	149.4	34.7	12.8	1890	Bath, Me.....	Bath, Me.		
126114	Sch.	Cadde V.....	6	5	26.8	13.3	2.9	1883	Patchogue, N. Y.....	Patchogue, N. Y.		
4400	Sch.	Calet.....	24	24	59.6	14.6	6.9	1864	Somerset County, Md.....	Baltimore, Md.		
127349	Sch.	Cal T.....	78	74	54.0	15.0	4.5	1899	Quincy, Ill.....	Memphis, Tenn.		
126483	Sch.	Calamy.....	64	61	79.0	21.5	6.4	1891	New York, N. Y.....	New York, N. Y.		
4304	Sch.	Calowell H. Coll.....	9	9	29.0	12.2	4.4	1891	Greenpoint, N. Y.....	Do.		
5611	Sch.	Caledonia.....	52	49	70.4	18.3	6.7	1861	Saugeney, Canada.....	Milwaukee, Wis.		
4398	Sch.	Caledonia.....	21	20	48.0	15.0	4.6	1844	Somerset County, Md.....	Wilmington, Del.		
4602	Sch.	California.....	6	5	32.5	12.7	3.0	1842	New Bedford, Mass.....	Crisfield, Md.		
125817	Sch.	Calista.....	7	7	32.0	13.0	3.1	1880	Bluepoint, N. Y.....	New Bedford, Mass.		
127039	Sch.	Calista.....	5	5	29.1	9.2	3.4	1894	Coupeville, Wash.....	Greenport, N. Y.		
126824	Sch.	Calista B.....	5	8	27.0	12.0	3.0	1891	Patchogue, N. Y.....	Seattle, Wash.		
126406	Sch.	Calla.....	42	27	69.1	25.6	4.4	1866	Bonhouca, La.....	Bridgeton, Conn.		
125089	Sch.	Callens.....	12	7	37.0	15.1	4.6	1872	Leesburg, N. J.....	Shieldboro, Miss.		
127420	Sch.	Calinet.....	1,241	1,094	190.4	40.1	18.9	1900	Bath, Me.....	Boston, Mass.		
125190	Sch.	Calvert.....	70	67	78.0	22.0	7.9	1873	Baltimore, Md.....	Baltimore, Md.		
5020	Sch.	Calvin Chestnut.....	57	54	78.0	24.0	6.2	1864	Pocomoke City, Md.....	Cr. shield, Md.		
4957	Sch.	Calvin P. Harris.....	465	400	138.8	33.2	15.2	1871	Bath, Me.....	Mathias, Mass.		
96232	Sch.	Calvin S. Edwards.....	230	219	109.7	28.7	8.2	1860	Dorchester, N. J.....	Port Jefferson, N. Y.		
126167	Sch.	Calypso.....	26	25	37.3	17.3	5.7	1893	Groton, Conn.....	Philadelphia, Pa.		
126495	Sch.	Calypso.....	6	6	40.0	13.8	3.5	1883	Cambridge, Md.....	Crisfield, Md.		
5002	Sch.	Cambria.....	11	6	30.0	10.1	3.4	1892	Bremen, Me.....	Iber Isle, Me.		
125055	Sch.	Cambridge.....	71	58	70.7	23.8	6.1	1872	Phippsburg, Me.....	Greenport, N. Y.		
125027	Sch.	Camden.....	694	650	190.2	33.8	14.8	1872	Cleveland, Ohio.....	Boston, Mass.		
127038	Sch.	Camella A.....	14	13	45.4	14.4	3.6	1894	Biloxi, Miss.....	Do.		
126689	Sch.	Cameo.....	243	300	111.5	27.1	10.5	1878	Bath, Me.....	Shieldboro, Miss.		
4129	Sch.	Camilla.....	8	7	33.5	13.7	3.5	1861	New London, Conn.....	New York, N. Y.		
126734	Sch.	Camilla.....	8	8	34.3	11.0	3.6	1890	Boston, Mass.....	Boston, Mass.		
4690	Sch.	Canada.....	23	31	45.0	21.1	5.8	1851	Brooklyn, N. Y.....	New York, N. Y.		
127332	Sch.	Canary.....	273	243	123.6	30.4	16.3	1893	Salmon River, Nova Scotia.....	Boston, Mass.		
126012	Sch.	Canary.....	15	6	41.8	17.6	3.7	1893	Hickory Point, Miss.....	Shieldboro, Miss.		
127277	Sch.	Candita.....	89	54	68.6	21.7	7.6	1890	Spanish prize.....	New York, N. Y.		
126653	Sch.	Canistes.....	671	643	188.3	33.5	18.6	1891	Noank, Conn.....	Do.		
126280	Sch.	Canopus.....	71	68	77.8	21.8	8.1	1885	Gloucester, Mass.....	Gloucester, Mass.		
127148	Sch.	Canopus.....	6	6	29.8	11.8	3.5	1896	Brooklyn, N. Y.....	New York, N. Y.		
4604	Sch.	Canton.....	295	236	103.1	24.6	15.4	1835	Baltimore, Md.....	New Bedford, Mass.		
5880	Sch.	Canton.....	11	11	35.0	11.6	5.6	1871	Friendship, Me.....	Thomaston, Me.		
126104	Sch.	Canton.....	330	304	127.4	28.3	11.8	1873	Trenton, Mich.....	Detroit, Mich.		
127316	Sch.	Canton.....	531	448	167.0	34.6	11.8	1899	Noank, Conn.....	Fall River, Mass.		
126826	Sch.	Cape Charles.....	39	39	60.6	18.3	8.5	1885	Pocomoke City, Md.....	Edenton, N. C.		
4846	Sch.	Cape Horn.....	302	198	121.4	28.4	9.7	1857	Huron, Ohio.....	Grand Haven, Mich.		
127148	Sch.	Capea.....	12	12	28.3	12.6	3.7	1896	Edwards, Wash.....	Seattle, Wash.		
126680	Sch.	Capeville.....	15	14	67.6	18.0	3.1	1870	Capeville, Va.....	Tappanhook, Va.		

¹Formerly British schooner Caledonia.
²Formerly schooner yacht Her Royal Highness.

³Formerly British schooner Canaris.
⁴Formerly Spanish schooner Candita.

⁵Formerly schooner China.

MERCHANT SAILING VESSELS OF THE UNITED STATES—Continued.

Official No.	Signal letters.	Rig.	Name of vessel.	Gross tonnage.	Net tonnage.	Length.		Depth.	When built.	Where built.	Home port (where permanent document issued).
						Feet.	Feet.				
5018		Sip.	Capitola	8	0	31.4	11.5	4.0	1867	Scituate, Mass.	Salem, Mass.
127142		Sip.	Ceprice	11	0	31.0	11.2	4.0	1896	Wilmington, Del.	Philadelphia, Pa.
5943		Sip.	Capitan	22	31	54.3	17.7	4.0	1871	Bayport, N. Y.	New York, N. Y.
126109		Sch.	Captain	41	39	65.8	18.4	6.5	1864	Baltimore, Md.	Tappahannock, Va.
128691		Sip.	Captain Bea	45	43	65.2	20.0	6.7	1893	Scranton, Me.	Wilmington, Del.
127112		Sip.	Capt. Dan	4	0	29.5	13.0	4.4	1900	Stratford Conn.	Cold Spring, N. Y.
126391		Sch.	Captain Sam	4	0	41.8	11.2	3.5	1892	Coisar Keys, Fla.	Coisar Keys, Fla.
218-25		non.	Capt. George W. Nightin	309	294	128.0	28.9	16.0	1866	Algonac, Mich.	Great Haven, Mich.
128617		Sip.	Carabelle	8	8	33.0	11.7	4.3	1891	Carabella, Fla.	Key West, Fla.
1259-6		Sch.	Caradora	56	53	74.1	22.0	5.7	1891	St. Michael, Md.	Baltimore, Md.
169-25	H. N. J. R.	Sch.	Carabou	1,130	1,130	184.0	36.6	21.3	1857	Brooklyn, N. Y.	Philadelphia, Pa.
41-5		Sch.	Caracas	63	51	68.0	20.0	6.2	1846	Seaville, Me.	Ellsworth, Me.
1254-4		Sch.	Carry Saddler	19	18	53.0	15.7	4.5	1840	St. Michael, Md.	Baltimore, Md.
127-80	J. V. C. T.	Bm.	Carib	172	135	97.3	25.0	10.0	1890	Boston, Mass.	New York, N. Y.
14307		Sip. y.	Carina	9	8	30.0	12.0	5.0	1861	Machina, Me.	Boston, Mass.
126920		Sip. y.	Carina	8	8	36.0	14.1	7.7	1890	Rockland, Me.	New York, N. Y.
127-292		Sip. y.	Carl E.	6	6	27.5	11.5	2.0	1848	Patchogue, N. Y.	Patchogue, N. Y.
66-3		Sch.	Carl W. Knoch	21	18	52.2	18.7	5.7	1857	Somerset County, Md.	Cape Charles, Va.
126144	K. D. H. Q.	Sch.	Carleton Bell	139	194	93.7	24.5	8.3	1895	Bath, Me.	Boothbay, Va.
126-322		Sch.	Carlie and Virginia	9	8	48.5	12.6	3.5	1865	Somerset County, Md.	Annapolis, Md.
141-208		Sip. y.	Carlin	8	8	33.4	10.7	5.0	1892	Brookville, Me.	Boston, Mass.
126372	K. D. Q. S.	Sip. y.	Carliotta	43	41	67.0	16.5	9.0	1865	Greenpoint, N. Y.	New York, N. Y.
1267-2		Sch.	Carolina	6	5	29.4	12.2	3.5	1861	Charleston, S. C.	Charleston, S. C.
1266-14		Sip.	Carolina	6	5	24.0	10.8	3.5	1878	Boston, Mass.	Key West, Fla.
49-23		Sch.	Carolina	48	28	71.3	22.2	7.1	1893	Prize vessel	Philadelphia, Pa.
1266-66		Sip. y.	CAROLITA	5	5	24.0	12.0	3.0	1845	South Boston, Mass.	Do.
126-111		Cat.	Carola	8	8	33.0	12.0	3.1	1873	Patchogue, N. Y.	Patchogue, N. Y.
125197		Sch.	Caroleen	18	17	49.2	15.5	3.0	1882	Corpus Christi, Tex.	Port Lavaca, Tex.
126075		Sch.	Caroline	28	28	45.9	19.1	4.8	1858	Smarna, N. C.	Charleston, S. C.
44-24		Sch.	Caroline	5	5	26.2	11.0	4.0	1854	Fall River, Mass.	Hudson, R. I.
5074		Sch.	Caroline	56	51	78.0	18.0	4.4	1871	Noank, Conn.	New Bedford, Mass.
59-58		Sch.	Caroline	10	9	43.0	12.8	2.6	1866	Charlestown, Md.	Lake Charles, La.
126-106		Sip.	Caroline	13	12	36.0	12.8	3.7	1892	Tacoma, Wash.	Baltimore, Md.
126-39		Sch.	Caroline	14	7	41.9	16.0	3.2	1890	Bentona, Cal.	Seattle, Wash.
127321		Sip.	Caroline	27	25	50.0	18.0	5.2	1847	Buikaway, N. Y.	San Francisco, Cal.
59-98		Sch.	Caroline D	27	26	57.0	15.5	5.4	1874	Gravesend, N. Y.	Norfolk, Va.
125102		Sch.	Caroline Augusta	49	47	64.0	23.9	6.8	1890	New London, Conn.	Patchogue, N. Y.
1263-3		Sch.	Caroline Butler	47	45	59.0	22.0	4.7	1878	San Francisco, Cal.	New London, Conn.
123-62		Sch.	Caroline Dixon	47	45	59.0	22.0	4.7	1878	San Francisco, Cal.	San Francisco, Cal.
5794	J. H. M. N.	Bg.	Caroline Gray	327	269	115.7	26.8	14.1	1869	Rockland, Me.	Rockland, Me.
4806		Sip.	Caroline Russell	8	8	33.0	12.0	3.0	1869	Fire Island, N. Y.	Parth Amboy, N. J.
125-05		Sch.	Caroline Kage	20	19	43.7	14.4	3.3	1875	Pennacola, Fla.	Apalachicola, Fla.
47-37		Sch.	Caroline Kreisler	36	34	56.4	20.0	4.0	1854	States Island, N. Y.	Beaumont, Me.
1263-1		Sch.	Caroline Vought	83	79	79.5	23.0	3.0	1896	Boothbay, Me.	North Haven, Me.
56-1		Sch.	Caroline H. Mears	32	29	55.0	18.3	5.0	1871	Bridgton, N. J.	Bridgton, N. J.
127-393		Sch.	Carolin	15	10	48.0	14.0	3.0	1899	Beaufort, N. C.	Wilmington, N. C.
125077	J. M. N. V.	Bk.	Carondelet	1,438	1,292	202.5	40.5	24.0	1852	Newcastle, Me.	Port Townsend, Wash.
43-96		Sch.	Carpenter	17	16	43.4	14.4	4.3	1892	Philadelphia, Pa.	Tappahannock, Va.
5516		Sch.	Carrie	34	24	56.0	17.7	4.6	1867	Straits, N. C.	Kilcannon, N. C.
57-36		Sip.	Carrie	6	6	31.2	13.0	3.2	1869	Islip, N. Y.	Parth Amboy, N. J.
125-60		Sip.	Carrie	19	18	53.1	14.8	3.2	1872	Philadelphia, Pa.	Baltimore, Md.
125-67		Sip.	Carrie	7	7	32.3	12.8	3.4	1875	Port Jefferson, N. Y.	New York, N. Y.
125-61		Sip.	Carrie	8	5	28.8	11.8	2.8	1868	Sheepshead, N. Y.	Do.
125-56		Sch.	Carrie	8	8	52.0	14.0	4.0	1879	Calvert County, Md.	Annapolis, Md.
125-57		Sch.	Carrie	11	10	40.0	16.0	3.8	1840	Norfolk, Va.	Newport News, Va.
126-36		Sip.	Carrie	41	39	64.7	21.4	4.0	1882	Havre de Grace, Md.	Baltimore, Md.
126-90		Sip.	Carrie	101	98	93.1	22.7	6.0	1882	Cambridge, Md.	Do.
126112		Sch.	Carrie	9	8	36.0	18.2	3.5	1883	Flah River, Ala.	Mobile, Ala.
126-92		Sch.	Carrie	13	0	42.0	14.0	4.1	1884	Goshen, N. J.	Wilmington, Del.
126-20		Sch. y.	Carrie	27	25	47.5	16.3	6.1	1867	Tottenville, N. Y.	New York, N. Y.
126-76		Sip.	Carrie	6	5	23.5	12.3	4.3	1888	Noank, Conn.	New Haven, Conn.
1265-3		Sip.	Carrie	13	12	38.0	14.0	4.0	1898	South Amboy, N. J.	Parth Amboy, N. J.
1266-6		Sch.	Carrie	8	8	38.5	12.0	3.0	1890	Carrizick County, N. C.	Edenton, N. C.
127017		Sip.	Carrie	7	6	24.6	12.0	4.1	1893	Groton, Conn.	New London, Conn.
127-01		Sip.	Carrie	8	6	37.8	11.0	3.0	1900	Swansboro, N. C.	Beaufort, N. C.
1265-26		Sch.	Carrie A	6	6	41.0	14.5	3.3	1898	Daphin Island, Ala.	Mobile, Ala.
127-32		Sip.	Carrie B	6	6	29.7	10.8	4.0	1899	Bristol, Me.	Damariscotta, Me.
1259-9		Sch.	Carrie C	75	71	72.3	22.3	7.7	1883	Essex, Mass.	Gloucester, Mass.
127076		Sip.	Carrie D	7	6	23.7	10.8	3.8	1890	St. Augustine, Fla.	St. Augustine, Fla.
126116		Sch.	Carrie E	10	8	39.3	13.8	5.2	1872	East Boston, Mass.	Boston, Mass.
1259-4		Sch.	Carrie E	10	8	39.0	13.4	4.0	1891	Beverly, Mass.	Gloucester, Mass.
126972		Sip.	Carrie H	5	5	29.3	9.5	4.0	1893	Brookville, Me.	Brooklin, Me.
1260-4		Sch.	Carrie L	75	71	83.8	26.4	6.4	1883	Churchcreek, Md.	Tappahannock, Va.
127107		Sch.	Carrie L	8	8	32.8	11.8	3.8	1886	Port Clinton, Ohio	Cleveland, Ohio.

¹ Formerly schooner R. C. Crawford.

² Formerly ship Marianne Nuttobohn.

³ Formerly sloop-yacht Kitty and Bell.

⁴ Formerly sloop Lala.

⁵ Formerly schooner Carmelita.

MERCHANT SAILING VESSELS OF THE UNITED STATES—Continued.

Official No.	Signal letters	Rtg.	Name of vessel	Gross tonnage	Net tonnage	Length	Breadth	Depth	When built	Where built	Home port (where permanent document issued).
						<i>Feet.</i>	<i>Feet.</i>	<i>Feet.</i>			
126452		Sip.	Carrie M.	6	5	30.7	13.4	3.0	1867	Patchogue, N. Y.	Patchogue, N. Y.
126453		Sip.	Carrie N.	9	5	30.6	12.4	2.8	1875	Sayville, N. Y.	Greenport, N. Y.
126735		Sip.	Carrie O.	6	7	29.2	13.1	3.4	1891	Port Jefferson, N. Y.	Bridgeport, Conn.
126595		Sch.	Carrie Q.	10	9	47.6	12.8	3.1	1879	St. Michaels, Md.	Baltimore, Md.
126060		Sip. y.	Carrie W.	12	11	34.5	12.0	3.0	1872	Southport, Conn.	New York, N. Y.
115654		Sip. y.	Carrie Z.	6	6	30.5	13.4	3.7	1867	Pasadena, N. J.	Philadelphia, Pa.
126432		Sip.	Carrie H. T. B.	6	6	29.8	12.0	3.3	1892	Patchogue, N. Y.	Patchogue, N. Y.
126451		Sch.	Carrie Bell	25	24	47.0	16.0	6.5	1879	Calais, Me.	Calais, Me.
125184	J. N. M. W.	Sch.	Carrie Boule	274	260	121.2	29.5	10.1	1873	Kennebeck Port, Me.	New York, N. Y.
127150		Sch.	Carrie Coulbours	24	16	31.2	18.5	4.9	1896	Orade, Md.	Crisfield, Md.
125212		Sch.	Carrie Dye	25	23	50.5	18.4	5.1	1874	Princess Anne County, Va.	Norfolk, Va.
126454		Sip.	Carrie Egner	8	7	33.6	12.6	4.1	1890	Caudeu, N. J.	Somerset Point, N. J.
5849		Sch.	Carrie Farson	32	22	68.0	20.0	4.4	1870	Marcus Hook, Pa.	Newbern, N. C.
126280		Sch.	Carrie Halsey	13	8	44.0	15.8	4.1	1885	Lewistown, N. J.	Griggston, N. J.
126705		Sip.	Carrie Lee	7	9	30.0	11.0	3.0	1884	Red Bluff, Tex.	Texaston, Tex.
126460		Sip. y.	Carrie Louisa	11	11	40.2	14.2	2.8	1872	Perth Amboy, N. J.	Norfolk, Va.
127181		Sip. y.	Carrie Marie	8	6	29.6	14.3	3.1	1898	Wittun, Md.	Baltimore, Md.
5888		Sip.	Carrie May	7	6	34.0	14.0	3.0	1896	Boothbay, Me.	Danversville, Me.
126193		Sch.	Carrie May	25	23	56.8	20.7	5.1	1885	Jonesboro, Md.	Mount Desert, Me.
127009		Sch.	Carrie Moore	28	26	61.5	17.5	5.2	1893	Baltimore, Md.	Baltimore, Md.
127402		Sip.	Carrie Owens	6	6	28.7	10.0	3.0	1897	New Albany, Ind.	Evansville, Ind.
126215		Sip.	Carrie Potter	6	6	30.3	13.2	3.0	1884	Patchogue, N. Y.	Patchogue, N. Y.
127406		Sip.	Carrie Pitzer	7	7	30.5	14.3	3.5	1897	Holland Island, Md.	Crisfield, Md.
126021		Sch.	Carrie Reed	16	15	40.7	15.4	4.0	1882	Newbern, N. C.	Newbern, N. C.
5774		Sch.	Carrie Revell	26	18	54.6	19.9	5.1	1869	Somerset County, Md.	Baltimore, Md.
126571		Sip.	Carrie Starin	40	36	58.0	19.5	5.9	1877	Jersey City, N. J.	New York, N. Y.
126066	J. W. N. K.	Sch.	Carrie Strong	473	412	161.0	35.3	12.1	1883	Thomaston, Me.	Thomaston, Me.
126775		Sip.	Carrie Van Voorhis	9	8	34.2	13.2	3.0	1882	Nyack, N. Y.	New York, N. Y.
125708	J. T. Q. L.	Sch.	Carrie Winslow	943	638	173.7	34.5	20.7	1890	Deering, Me.	Portland, Me.
4908		Sip.	Carrie Young	6	6	34.0	11.3	3.0	1885	Norfolk, Va.	Newport News, Va.
126040	K. B. C. F.	Sch.	Carrie A. Bucknam	267	235	128.0	29.2	10.8	1882	Verona, Me.	Bucksport, Me.
126413	K. D. Q. W.	Sch.	Carrie A. Lane	602	703	178.2	35.9	17.3	1887	Bath, Me.	Bath, Me.
126024	J. W. C. E.	Sch.	Carrie A. Norton	550	467	158.9	31.3	12.0	1869	do	do
126794		Sch.	Carrie B. Wallis	41	39	66.2	16.7	7.8	1891	Boothbay, Me.	Pensacola, Fla.
5053	J. L. C. M.	Sch.	Carrie C. Miles	106	101	89.8	25.3	8.1	1871	East Boston, Mass.	Rockland, Me.
7947		Sch.	Carrie C. Pinto	10	10	43.0	16.0	3.9	1874	Crisfield, Md.	Crisfield, Md.
126280	K. C. R. N.	Sch.	Carrie C. Ware	185	185	105.4	28.7	8.4	1884	Therrfield, Me.	Provincetown, Mass.
126126		Sip.	Carrie D. Eldridge	6	5	26.4	11.8	3.1	1892	Westbury, N. Y.	New York, N. Y.
126422	K. D. & J.	Sch.	Carrie D. Knowles	121	115	86.0	22.9	8.8	1887	Essex, Mass.	Provincetown, Mass.
126051	K. H. G. M.	Sch.	Carrie E. Look	530	457	154.6	35.2	12.0	1890	Rockland, Me.	Rockland, Me.
34229		Sch.	Carrie E. McLean	77	73	73.8	26.0	6.9	1851	Poughkeepsie, N. Y.	New York, N. Y.
126129		Sch.	Carrie E. Parsons	84	80	69.2	21.9	8.2	1883	Newburyport, Mass.	do
5891	J. H. N. K.	Sch.	Carrie E. Pickering	277	238	128.0	29.3	10.2	1869	Bangor, Me.	Deer Isle, Me.
5819		Sch.	Carrie E. Hayward	62	59	74.0	21.2	7.8	1870	Essex, Mass.	Provincetown, Mass.
126448		Sip.	Carrie E. Tyler	7	7	32.0	10.0	4.4	1878	Boston, Mass.	do
5849		Sch.	Carrie F. Wright	58	44	77.5	23.4	5.9	1898	Churchcreek, Md.	Norfolk, Va.
4545		Sch.	Carrie F. Roberts	82	49	69.4	19.9	7.2	1868	Bath, Me.	Boston, Mass.
126447		Sch.	Carrie H. Annis	24	23	46.5	16.9	3.2	1875	Chester, Conn.	Greenport, N. Y.
5448		Sch.	Carrie L. Payson	11	10	39.4	14.0	4.5	1876	Portland, Me.	Dennis, Mass.
126023		Sch.	Carrie L. Shanon	6	6	44.0	10.0	3.9	1884	Somerset County, Md.	Crisfield, Md.
126674		Sch.	Carrie L. Whitting	14	14	57.6	15.4	4.0	1890	Craig Island, Md.	Cape Charles, Va.
127367		Sch.	Carrie N. Chase	48	24	69.5	20.1	8.1	1869	East Boothbay, Me.	Pensacola, Fla.
5919		Sch.	Carrie S. Allen	24	22	47.9	16.4	3.8	1871	Hampswell, Me.	Savannah, Ga.
126471		Sch.	Carrie S. Morse	86	42	84.0	22.5	5.7	1884	Pocomoke City, Md.	Crisfield, Md.
126824		Sip.	Carrie S. Rogers	0	5	28.4	10.4	4.4	1890	Vinathaven, Me.	Crisfield, Md.
4126		Sch.	Carrie T. Rogers	13	12	39.0	13.9	4.4	1867	Georgetown, Me.	North Haven, Me.
126428		Sch.	Carrie W. Babson	99	62	80.8	23.4	8.9	1867	Boothbay, Me.	New York, N. Y.
126521		Sch.	Carrie and Annie	95	90	82.4	22.9	8.0	1883	Essex, Mass.	Gloucester, Mass.
126162		Sch.	Carrie and Belle	104	99	88.8	24.0	6.6	1883	Cambridge, Md.	San Francisco, Cal.
4324		Sch.	Carrie	187	177	123.0	26.9	8.6	1865	Marine City, Mich.	Baltimore, Md.
5147		Sch.	Carrie Dove	54	51	69.0	22.7	5.9	1884	San Francisco, Cal.	Chicago, Ill.
126187		Sch.	Carrie Dove	66	52	81.4	22.5	8.8	1884	Essex, Mass.	San Francisco, Cal.
126078	K. H. P. N.	Sch.	Carrie Dove	707	634	188.7	38.0	14.2	1890	Port Blakely, Wash.	Port Townsend, Wash.
12380	H. L. P. C.	Sch.	Carriages	321	176	100.2	29.9	9.2	1882	Chester, Pa.	San Francisco, Cal.
127172		Sch.	CARRINGTON	2,160	2,061	359.9	64.2	21.8	1887	Chicago, Ill.	Philadelphia, Pa.
5440		Sch.	Carroll	0	0	30.9	7.0	4.6	1845	Newburyport, Mass.	Durham, Minn.
126080		Sch.	Carroll	10	0	44.0	14.5	3.8	1893	Pocomoke City, Md.	Southwest Harbor, Me.
127206		Sip.	Carroll T.	7	7	37.5	14.5	3.6	1897	Fairmount, Md.	Baltimore, Md.
125075	J. M. K. C.	Sch.	Carrollton	1,450	1,352	190.2	39.6	24.6	1872	Bath, Me.	Crisfield, Md.
127211		Sip.	Carroll Todd	6	0	26.7	12.0	3.0	1897	Holland Island, Md.	Crisfield, Md.
125600		Sch.	Carre True	21	20	47.9	18.0	4.1	1877	San Francisco, Cal.	San Francisco, Cal.
5503		Sip.	Carver	60	65	68.9	24.2	6.4	1828	Nyack, N. Y.	Albany, N. Y.
5408		Sip.	Casco	33	31	61.7	16.7	4.4	1888	Westbrook, Me.	Boston, Mass.
125080		Sch.	Casco	73	68	66.0	21.8	8.2	1878	Oakland, Cal.	Seattle, Wash.

1 Formerly aloop Salina.

2 Formerly schooner J. F. Tall.

3 Formerly schooner Thomas Jefferson.

4 Formerly schooner John M. McComall.

5 Exempt, May 2, 1900.

MERCHANT SAILING VESSELS OF THE UNITED STATES—Continued.

Official No.	Signal letters.	Rig.	Name of vessel.	Gross tonnage.	Net tonnage.	Length.	Breadth.	Depth.	When built.	Where built.	Home port (where permanent document issued).
						Feet.	Feet.	Feet.			
15823		Sch. y.	Caesella	33	31	60.7	17.8	6.9	1873	Bristol, R. I.	Boston, Mass.
5286		Sch.	Cashier	24	15	48.5	16.5	4.7	1849	Cedarville, N. J.	Beaufort, N. O.
4953	H. D. T. J.	Sch.	Casper Holt	107	102	94.0	22.5	6.6	1856	Wilmington, Del.	Baltimore, Md.
4537		Sch.	Caspian	90	80.0	23.2	7.0	1833	Alna, Me.	Rockport, Me.	Rockport, Me.
127387		Sip.	Cassie B.	8	7	32.0	11.6	4.2	1899	Bristol, Me.	Damariscotta, Me.
126365	K. D. L. R.	Sch.	Cassie F. Bronson	1,124	952	193.2	40.1	17.8	1896	Bath, Me.	New York, N. Y.
4800		Sch.	Casta Diva	13	13	40.8	12.7	4.6	1860	Newtown, N. Y.	Key West, Fla.
4497		Sch.	Catalina	57	55	65.8	20.5	7.3	1857	Wells, Me.	Rockland, Me.
126428		Sch.	Catalina	98	88	79.8	24.0	6.0	1867	San Francisco, Cal.	San Francisco, Cal.
5251	H. T. L. W.	Sch.	Catawawteak	148	110	88.0	22.8	6.8	1864	Rockland, Me.	Rockland, Me.
1925	K. N. C. V.	Sip. y.	Catharine	12	11	39.4	14.0	3.3	1870	New Haven, Conn.	Wilmington, Del.
4694		Sip.	Catharine	25	23	45.6	19.2	4.7	1841	Bergen, N. J.	New York, N. Y.
125422		Sip.	Catharine	7	5	31.0	12.0	3.9	1875	Wilmington, Del.	Wilmington, Del.
126694		Lgr.	Catharine	6	5	27.0	9.3	3.3	1890	Morgan City, La.	Brashear, La.
127239		Sip.	Catharine Bundy	13	12	33.0	12.0	3.2	1896	Urbanna, Va.	Tappahannock, Va.
126387		Sip.	Catharine Davis	8	5	35.0	12.0	2.3	1886	Pocomoke City, Md.	Cape Charles, Va.
4722		Sch.	Catharine Dubois	55	53	60.0	23.5	6.0	1851	Huylers Landing, N. Y.	Port Jefferson, N. Y.
4908		Sip.	Catharine Francis	6	6	29.1	11.1	2.9	1866	Norfolk, Va.	Norfolk, Va.
125868	J. S. W. T.	Bkn.	Catharine Sudden	556	515	142.0	34.2	11.1	1878	Port Ludlow, Wash.	San Francisco, Cal.
5795		Sip.	Catharine C. Stokum	8	8	37.8	14.7	3.8	1869	Brookhaven, N. Y.	Bridgewater, Conn.
126926		Sch.	Catharine E. Shores	10	9	52.5	14.2	3.2	1892	Orion, Md.	Crusfield, Md.
4437		Sch.	Catherine	63	58	78.6	23.2	7.0	1833	Belfast, Me.	Ellsworth, Me.
126527		Sip.	Catherine	7	7	31.5	11.6	3.7	1888	Charleston, S. C.	Charleston, S. C.
127258		Cat.	Catherine	9	7	24.4	13.9	4.5	1897	Fall River, Mass.	Newport, R. I.
126315		Sip.	Catherine Allen	6	5	28.5	13.0	2.8	1865	Portsmouth, Va.	Norfolk, Va.
5154		Sch.	Catherine Miller	25	23	61.0	18.7	4.4	1850	San Rafael, Cal.	San Francisco, Cal.
127264		Sch.	Cathleen	16	11	46.0	18.5	4.0	1898	Smayna, N. O.	Beaufort, N. C.
126865		Sip.	Caution	6	6	32.8	12.4	3.5	1886	Centerport, N. Y.	Bridgewater, Conn.
126484		Sip.	Cavalier	8	6	38.0	12.3	3.3	1887	Northumberland County, Va.	Tappahannock, Va.
126469	K. F. C. J.	Sch. y.	Cavalier	50	48	65.0	20.1	3.0	1887	Glen Cove, N. Y.	New York, N. Y.
126254		Sch.	Cavallio	5	5	47.2	11.6	4.0	1884	Cedar Key, Fla.	Tampa, Fla.
126781		Sch.	Cavare	63	59	74.3	20.7	8.7	1891	Essex, Mass.	Gloucester, Mass.
125956		Sch.	Cazador	31	30	60.1	19.5	4.2	1881	Wolf River, Miss.	Brashear, La.
125188		Sch.	Cecilia	6	5	33.0	11.0	3.0	1873	Mobile, Ala.	Mobile, Ala.
125352		Sch.	Cecilia	16	15	43.8	18.0	4.0	1874	Santa Rosa County, Fla.	Tampa, Fla.
126673		Sch.	Cecilia	47	44	66.3	21.2	6.0	1890	Chestertown, Md.	Baltimore, Md.
127365		Sch.	Cecil	17	9	49.6	15.7	4.5	1899	Mt. Pleasant, N. C.	Newbern, N. C.
126445		Sip.	Cecil May	7	7	34.8	12.4	3.0	1892	Nanssmond County, Va.	Norfolk, Va.
126650		Sch.	Cecil H. Low	79	75	78.6	22.2	8.1	1882	Essex, Mass.	Gloucester, Mass.
127197		Cat.	Cecile	6	6	29.5	12.9	2.5	1897	Patchogue, N. Y.	Patchogue, N. Y.
126234		Sch.	Cecile Delpit	29	18	56.2	20.7	4.0	1864	Madisonville, La.	New Orleans, La.
126175		Sip.	Cecilia	6	6	31.0	11.5	3.6	1883	Washington, D. C.	Annapolis, Md.
126736		Sip.	Cecilia	6	6	29.6	13.0	3.1	1891	Patchogue, N. Y.	Patchogue, N. Y.
127054		Sch.	Cecilia	15	9	41.0	16.3	4.0	1894	Cho, La.	Shieldsboro, Miss.
5962		Sch.	Cecilia Maria	23	22	48.0	16.2	3.7	1871	San Francisco, Cal.	San Francisco, Cal.
126861		Sch.	Cecilia B. Sheppard	29	18	52.8	18.2	4.8	1870	Dorchester, N. J.	Bridgeton, N. J.
125919		Sip.	Celeste	41	24	74.3	18.6	5.7	1892	Prince George County, Va.	Norfolk, Va.
127384		Sip.	Celia	34	32	52.0	19.0	5.8	1881	Essex, Conn.	Fall River, Mass.
126615	K. H. B. G.	Sip.	Celia F.	412	353	145.7	34.4	12.0	1890	Charbone, Md.	Baltimore, Md.
126092		Sip.	Celia Shepherd	7	7	35.1	13.6	3.7	1883	Brewer, Me.	Bangor, Me.
125347		Sip.	Celia Ward	6	6	30.0	11.6	3.2	1874	Woodville, S. C.	Charleston, S. C.
125162	J. N. C. V.	Bk.	Celina	577	548	152.7	32.7	14.5	1873	Olenwood, N. Y.	Perth Amboy, N. J.
125479		Sch.	Celt	11	10	39.6	10.8	4.3	1867	Deering, Me.	New York, N. Y.
126062		Sch.	Celtio	716	690	190.0	34.0	13.0	1890	Lapointe, Wis.	Duluth, Minn.
126084		Lgr.	Celvina	8	6	33.0	16.5	3.2	1882	West Bay City, Mich.	Port Huron, Mich.
125415	J. R. C. M.	Sip.	Centennial	1,286	1,138	190.4	38.0	24.0	1875	Grand Caillon, La.	Brashear, La.
125476	J. R. P. K.	Sch.	Centennial	115	86	88.0	23.8	8.8	1878	East Boston, Mass.	San Francisco, Cal.
125479		Sch.	Centennial	17	16	43.8	15.1	4.0	1878	Essex, Mass.	Gloucester, Mass.
125482		Sip.	Centennial	24	22	50.3	16.3	2.0	1878	Key West, Fla.	Key West, Fla.
125497		Sip.	Centennial	20	18	52.0	17.0	4.3	1878	Bath, Me.	Boston, Mass.
125505		Sip.	Centennial	12	11	41.2	13.4	2.8	1878	Greenport, N. Y.	Greenport, N. Y.
125524		Sch.	Centennial	21	20	47.0	16.7	4.3	1878	Bath, Me.	Rockland, Me.
125527		Sch.	Centennial	10	9	32.2	11.2	5.2	1878	San Francisco, Cal.	San Francisco, Cal.
125532		Sch.	Centennial	28	27	53.0	17.0	4.8	1878	St. George, Me.	Rockland, Me.
125544		Sch.	Centennial	14	13	45.8	13.4	3.2	1878	Baltimore, Md.	Baltimore, Md.
125549		Sch.	Centennial	9	8	32.8	11.8	3.0	1878	Beaufort, N. O.	Newbern, N. C.
125692		Sch.	Centennial	8	8	51.5	13.8	3.9	1878	Lubeo, Me.	Mac hias, Me.
8753	K. M. G. Q.	Sch.	Centipede	406	389	109.0	28.6	11.5	1889	Crisfield, Md.	Annapolis, Md.
126392		Sch.	Centre Fire	8	8	32.9	9.0	3.4	1886	Chester, Pa.	Philadelphia, Pa.
4761		Sch.	Centurion	44	43	68.8	22.8	5.5	1857	Hicks Wharf, Va.	Cape Charles, Va.
4786		Sip.	Ceres	47	44	58.3	24.0	6.8	1856	Westfield, N. Y.	Newport News, Va.
8052		Sip.	Ceres	12	11	28.8	15.8	4.2	1888	Greenpoint, N. Y.	New York, N. Y.
8637		Sip. y.	Ceres	8	5	28.5	12.4	2.4	1871	New London, Conn.	Greenport, N. Y.
137231	K. N. H. C.	Barl.	Ceres	687	384	143.0	38.8	17.8	1878	Milton, N. Y.	New York, N. Y.
										Rostock, Germany	Galveston, Tex.

*Formerly schooner-yacht Latona.

*Formerly sleep-yacht Avalon.

*Formerly German bark Ceres.

MERCHANT SAILING VESSELS OF THE UNITED STATES—Continued.

Official No.	Signal letters.	Rig.	Name of vessel.	Gross tonnage.	Net tonnage.	Length.		Breadth.	Depth.	When built.	Where built.	Home port (where permanent document issued).
						Feet.	Feet.					
127378	K. P. L. Y.	Sch. y.	Cero	26	25	51.2	17.0	5.0	1890	Tottenville, N. Y.	Gloucester, Mass.	
4323	H. D. B. T.	Bk.	Ceylon	641	613	150.4	33.0	20.2	1856	Boston, Mass.	Port Townsend, Wash.	
4349		Sch.	Challenge	87	82	87.5	22.7	7.2	1852	Mantowoc, Wis.	Milwaukee, Wis.	
5935		Sch.	Challenge	16	17	40.0	15.5	4.3	1871	San Francisco, Cal.	San Francisco, Cal.	
125566		Sch.	Challenge	10	9	41.4	11.1	3.4	1876	Crisfield, Md.	Norfolk, Va.	
126142		Sip.	Challenge	6	6	36.7	12.0	3.1	1843	Cape Lookout, N. C.	Cape Charles, Va.	
126349		Sch.	Challenge	39	37	62.5	17.4	6.1	1845	Seattle, Wash.	Fairbanks, Alaska.	
127374		Lgr.	Challenge	5	5	34.0	11.3	3.6	1890	Wax Bayou, La.	New York, N. Y.	
125591	J. S. K. D.	Sip.	Challenger	1,456	1,394	212.4	30.7	23.9	1877	Bath, Me.	New York, N. Y.	
126133	K. B. L. D.	Sch.	Challenger	279	265	127.0	32.5	9.2	1883	Eureka, Cal.	San Francisco, Cal.	
5321	H. T. N. R.	Sch.	Chalmette	843	796	154.6	33.0	21.8	1845	Freeport, Me.	New York, N. Y.	
127138		Sip.	Chameleoa	5	5	28.5	10.2	4.9	1896	Bremen, Me.	St. George, Me.	
4158		Sch.	Champion	11	11	35.2	11.7	5.9			Brooklin, Me.	
4377		Sch.	Champion	585	550	182.6	33.4	13.5	1853	Cleveland, Ohio	Niagara Falls, N. Y.	
4443		Sch.	Champion	96	93	79.5	23.7	7.7	1831	Belfast, Me.	Southwest Harbor, Me.	
5448		Sch.	Champion	44	43	64.5	23.0	4.5	1867	San Francisco, Cal.	San Francisco, Cal.	
5836		Sip.	Champion	6	5	28.0	11.0	3.6	1868	Baltimore, Md.	Baltimore, Md.	
125225		Sch.	Champion	84	83	58.0	20.7	8.5	1870	Key West, Fla.	Key West, Fla.	
125356		Sip.	Champion	6	6	28.2	10.0	4.2	1874	Provincetown, Mass.	Provincetown, Mass.	
125722		Sip.	Champion	14	13	38.0	15.2	2.8	1879	Snowhill, Md.	Chincoteague, Va.	
126282		Sch.	Champion	8	8	40.0	12.6	2.5	1865	York County, Va.	Cape Charles, Va.	
126786		Sch.	Champion	14	13	48.0	13.2	2.8	1891	Fort Howard, Wis.	Newport News, Va.	
127049		Sch.	Champion Splitter	21	12	57.2	19.5	4.5	1894	Jordan River, Miss.	Milwaukee, Wis.	
128474		Cat.	Chance	7	7	29.2	14.2	3.4	1878	East Falmouth, Mass.	Shildsboro, Miss.	
128795		Sip.	Chandler R.	8	8	31.1	10.9	4.9	1891	Boothbay, Me.	Hyannis, Mass.	
4120		Sch.	Chauticuler	60	57	64.9	18.5	7.9	1844	Essex, Mass.	Portland, Me.	
126631		Sip. y.	Chava	10	9	34.5	10.0	7.0	1890	South Boston, Mass.	New York, N. Y.	
5239		Sip.	Chaparral	41	38	61.0	18.0	7.0	1868	St. George, Me.	St. George, Me.	
126871		Sip. y.	Chaparral	9	9	35.0	14.0	3.2	1892	Monument Beach, Mass.	Fall River, Mass.	
4733		Sip.	Charity	72	68	68.0	23.5	6.5	1834	Hackensack, N. J.	Bangor, Me.	
4738		Sip.	Charles	43	40	53.5	22.7	5.9	1854	Northport, N. Y.	New York, N. Y.	
125435		Sip.	Charles	22	21	52.0	16.0	4.3	1875	Baltimore, Md.	Crisfield, Md.	
125467		Sip.	Charles Allen	5	5	40.0	13.4	3.0	1875	Bochester County, Md.	Newport News, Va.	
4951		Sip.	Charles Atkinson	64	64	71.9	21.6	5.5	1862	Milton, Del.	New York, N. Y.	
126143		Sip.	Charles Butler	56	53	79.3	23.8	5.9	1863	Taylor's Island, Md.	Baltimore, Md.	
127075		Sip.	Charles Chambers	90	85	67.0	22.0	7.2	1865	Grosse Isle, Mich.	Detroit, Mich.	
5030		Sip.	Charles Cooper	90	86	85.3	22.6	6.4	1857	Middletown, Conn.	Portsmouth, N. H.	
126624	K. H. C. Q.	Sip.	Charles Davenport	1,297	1,157	190.2	41.8	20.8	1890	Bath, Me.	Bath, Me.	
125782		Sip.	Charles Death	5	5	31.4	10.5	3.2	1879	Camden, N. J.	New York, N. Y.	
126940		Sip.	Chas. DeLaney	15	9	48.0	17.6	4.0	1883	Bayou Falls, Miss.	Shildsboro, Miss.	
125581		Sip.	Charles Foster	997	947	227.0	36.0	15.9	1877	Milan, Ohio	Cleveland, Ohio.	
4519		Sip.	Charles Haight	14	13	38.2	15.2	4.1	1866	Great Egg Harbor, N. J.	Annapolis, Md.	
125933	J. V. K. G.	Sip.	Charles Hanson	192	182	107.5	30.1	8.8	1881	Eureka, Cal.	San Francisco, Cal.	
126163		Sip.	Charles Kimball	29	28	55.0	16.0	4.4	1853	Charlevoix, Mich.	Port Huron, Mich.	
5547		Sip.	Charles Lawrence	21	20	46.2	17.8	4.7	1868	Basin River, N. J.	Crisfield, Md.	
125232	J. P. C. G.	Sip.	Charles Lawrence	436	414	130.4	32.9	9.7	1874	Mays Landing, N. J.	Somers Point, N. J.	
126448		Sip.	Charles Lawrence	5	5	26.5	11.4	2.7	1874	Absecon, N. J.	Do.	
126564		Sip.	Charles LeRoy	17	11	33.7	15.4	3.7	1869	Smyrna, N. C.	Beaufort, N. C.	
126833	K. L. D. W.	Sip.	Charles Linthicum	131	125	104.0	26.4	8.2	1892	Church Creek, Md.	Crisfield, Md.	
126702	J. T. F. V.	Bk.	Charles Loring	552	495	144.6	31.2	17.4	1878	Yarmouth, Me.	New York, N. Y.	
125215		Sip.	Charles Lulling	185	185	123.0	25.6	9.6	1873	Mantowoc, Wis.	Grand Haven, Mich.	
4106		Sip.	Chas. McDonald	67	64	73.0	20.8	7.7	1830	Essex, Mass.	Rockport, Me.	
5744		Sip.	Charles Milton	16	16	44.1	16.8	4.3			Newport News, Va.	
5930		Sch.	Charles Morgan	50	48	72.7	19.7	7.2	1871	New Orleans, La.	Pensacola, Fla.	
126590		Sch.	Charles Patten	8	8	31.0	12.9	3.6	1849	Biloxi, Miss.	Shildsboro, Miss.	
125168		Sch.	Charles Spatenman	306	291	134.2	25.9	10.8	1873	Marine City, Mich.	Port Huron, Mich.	
4056		Sip.	Charles Sweater	16	15	47.1	15.6	5.0	1845	Baltimore, Md.	Cape Charles, Va.	
126545		Sip.	Charles Temple	17	16	43.0	15.0	3.2	1840	Bowdoinham, Me.	Bath, Me.	
125210		Sip.	Charles Tompa	66	62	62.1	17.2	7.0	1873	Brooklyn, N. Y.	New York, N. Y.	
4373		Sip.	Charles Wall	629	597	194.6	34.0	13.2	1866	Cleveland, Ohio	Sandusky, Ohio.	
5584		Sip.	Charles Wall	8	8	33.2	13.4	3.0	1867	Brookhaven, N. Y.	New York, N. Y.	
126248		Sip.	Charles Wall	22	21	58.0	16.5	3.9	1872	Bayshore, N. Y.	Tuckerton, N. J.	
126893		Cat.	Charles Welds	8	7	30.4	12.7	3.6	1846	Harlem, N. Y.	New York, N. Y.	
5409		Sch.	Charles A. Boyd	25	23	60.0	15.3	3.8	1870	Harve de Grace, Md.	Philadelphia, Pa.	
126628	K. H. D. G.	Sch.	Charles A. Campbell	1,576	1,503	228.3	44.4	21.6	1890	Bath, Me.	New York, N. Y.	
125090		Sch.	Charles A. Dyer	21	20	48.2	15.6	6.4	1872	Bristol, Me.	Gloucester, Mass.	
126686	K. H. S. W.	Sch.	Charles A. Gilbert	465	422	142.6	32.4	10.9	1890	Columbia Falls, Me.	New York, N. Y.	
126850	K. L. G. Q.	Sch.	Charles A. Hunt	122	116	81.6	26.5	7.4	1892	Bath, Me.	Deer Isle, Me.	
125784		Sip.	Charles A. Newton	16	15	46.9	14.8	3.6	1879	Bowdoinham, Me.	Bath, Me.	
5567		Sch.	Charles A. Fryer	10	5	39.0	14.5	4.0	1867	Crisfield, Md.	Crisfield, Md.	
125510		Sip.	Charles E. Britton	6	6	34.5	12.1	3.3	1875	Keyport, N. J.	Perth Amboy, N. J.	
126081	J. T. D. P.	Bk.	Charles E. Kenney	1,128	1,014	178.3	37.2	22.8	1876	Bath, Me.	San Francisco, Cal.	
126164	K. B. S. L.	Sch.	Charles C. Lietor	266	266	127.0	32.6	8.3	1863	Milford, Del.	Wilmington, Del.	
126673	K. G. M. J.	Sch.	Charles D. Hall	265	275	142.5	35.5	18.4	1892	New London, Conn.	New Haven, Conn.	
126944	J. W. G. H.	Sch.	Charles E. Balch	943	891	181.6	38.6	14.3	1892	Bath, Me.	Bath, Me.	
126879	K. G. N. B.	Sch.	Charles E. Falk	266	245	142.3	34.6	9.6	1889	Fairhaven, Cal.	Eureka, Cal.	

MERCHANT SAILING VESSELS OF THE UNITED STATES—Continued.

Official No.	Signal letters.	Rig.	Name of vessel.	Gross tonnage.	Net tonnage.	Length.		Depth.	When built.	Where built.	Home port (where permanent document issued).
						Feet.	Feet.				
120070	J. W. P. Q.	Sbp.	Charles E. Moody	2,003	1,915	233.9	43.4	18.2	1882	Bath, Me.	San Francisco, Cal.
126197		Sbp.	Charles E. Koss	6	6	30.3	13.2	3.0	1883	Patchogue, N. Y.	Patchogue, N. Y.
125303	J. Q. H. T.	Sch.	Charles E. Sears	160	136	98.0	26.6	9.5	1874	Luce, Me.	Lubec, Me.
126005		Sch.	Charles E. Wyman	234	221	132.4	29.2	8.7	1882	Grand Haven, Mich.	Milwaukee, Wis.
126702	K. J. C. Q.	Bk.	Charles F. Crocker	856	762	104.0	40.0	15.0	1840	Alameda, Cal.	San Francisco, Cal.
126479		Sbp.	Charles F. Dayton	8	8	34.8	13.5	3.9	1848	Patchogue, N. Y.	Patchogue, N. Y.
126135		Sch.	Charles F. Rochele	67	64	76.5	23.6	6.7	1883	Pocomoke City, Md.	Baltimore, Md.
126353	K. D. L. C.	Sch.	Charles F. Tuttle	776	626	177.3	36.5	17.0	1866	Wesleyan, Conn.	New Haven, Conn.
125453	J. R. H. L.	Bk.	Charles F. Ward	512	468	134.4	32.9	17.4	1875	Milling, Me.	Boston, Mass.
127200	K. N. D. J.	Sch.	Charles G. Eudicott	856	751	171.6	38.0	18.7	1897	Bath, Me.	Perth Amboy, N. J.
126078	J. W. R. T.	Sch.	Chas. G. Joyce	122	116	97.9	28.9	7.6	1882	Baltimore, Md.	Baltimore, Md.
125758	J. T. L. V.	Bk.	Charles G. Rice	715	679	154.3	32.4	18.3	1879	Yarmouth, Me.	Portland, Me.
125970		Sip.	Charles H. Atkins	9	9	36.3	12.6	3.3	1881	Danvers, Va.	Crisfield, Md.
5596		Sch.	Charles H. Bramble	18	13	46.3	17.1	4.9	1889	Annapolis, Md.	Tappanhook, Va.
126402		Sch.	Chas. H. Burrows	514	489	135.0	30.9	13.2	1873	Bath, Me.	Buffalo, N. Y.
5449		Sch.	Charles H. Daiger	61	57	73.8	22.9	6.3	1870	Baltimore, Md.	Tappanhook, Va.
125399		Sch.	Charles H. Daiger	7	6	47.8	11.3	2.8	1875	Dorchester County, Md.	Newport News, Va.
126356		Sch.	Charles H. Davis	6	6	30.0	13.1	3.6	1886	Patchogue, N. Y.	Patchogue, N. Y.
125551		Sch.	Charles H. Gibson	43	39	67.6	20.8	5.4	1876	Oxford, Md.	Seaside, Md.
5837		Sip.	Charles H. Hadley	23	22	51.0	17.4	5.0	1870	Jersey City, N. J.	Savannah, Ga.
4122	H. C. T. V.	Sch.	Chas. H. Hodgdon	112	108	81.2	22.9	8.9	1864	Essex, Mass.	New Bedford, Mass.
125622	J. S. Q. N.	Sch.	Charles H. Merchant	243	228	120.0	33.2	10.5	1877	Cape May, Ore.	San Francisco, Cal.
125605		Sch.	Charles H. Richardson	83	81	66.8	23.3	5.7	1877	St. Michaels, Md.	Baltimore, Md.
126450	J. W. H. Q.	Sch.	Charles H. Sprague	818	769	122.0	30.7	9.5	1882	Madison, Conn.	Providence, R. I.
4732		Sip.	Chas. H. Stoddard	42	40	48.0	21.5	5.5	1864	do	New York, N. Y.
125580		Sip.	Charles H. Toy	15	11	45.7	16.2	4.1	1878	Palmyra, N. Y.	Bridgeton, N. J.
125719	J. T. H. P.	Sch.	Charles H. Trickey	241	226	120.1	32.2	8.1	1879	Bath, Me.	Portland, Me.
126286	K. C. T. H.	Sch.	Charles H. Valentine	639	585	159.0	35.0	15.8	1884	New Haven, Conn.	Perth Amboy, N. J.
126119	K. B. G. D.	Sch.	Charles H. Wolston	850	787	133.0	30.3	16.8	1882	Bath, Me.	Bath, Me.
126979		Sch.	Charles J. Strieg	60	57	64.0	22.0	4.5	1893	Milford, Del.	Wilmington, Del.
125396	J. O. G. C.	Sch.	Charles J. Willard	253	240	104.1	29.2	12.8	1874	Yarmouth, Me.	Portland, Me.
126691	K. H. V. R.	Sch.	Charles E. Buckley	507	482	153.4	34.2	12.0	1890	Milling, Me.	New York, N. Y.
126554	K. G. J. M.	Sch.	Charles E. Schull	664	627	176.3	38.0	18.2	1889	Lambton, N. J.	Philadelphia, Pa.
126677	K. G. V. H.	Sch.	Chas. L. Davonport	1,032	929	190.9	38.2	18.8	1890	Thouaston, Me.	Thouaston, Me.
126023	J. V. H. S.	Sch.	Charles L. Jeffrey	146	146	129.5	40.5	11.7	1881	Boston, Mass.	Boston, Mass.
125638	J. V. K. T.	Sch.	Charles L. Mitchell	597	569	154.2	35.8	10.6	1881	New Haven, Conn.	Boston, Mass.
126028		Sip.	Charles M. Kelly	33	14	79.5	19.0	6.0	1892	Severn River, Va.	Philadelphia, Pa.
126049		Sch.	Charles M. Smith	13	12	49.6	15.6	3.8	1892	Crisfield, Md.	Newport News, Va.
4504		Sch.	Charles P. Barrett	47	45	64.8	20.4	7.0	1867	Bath, Me.	New Bedford, Mass.
125971		Sch.	Charles P. Finney	41	39	65.8	21.9	5.6	1881	Finnys Wharf, Va.	Cape Charles, Va.
126186		Sip.	Charles R. Smith	15	14	40.2	14.6	4.4	1886	Patchogue, N. Y.	New York, N. Y.
126821	K. L. D. C.	Sch.	Charles R. Wilson	345	328	150.0	35.0	11.0	1891	Fairhaven, Cal.	San Francisco, Cal.
125011		Sch.	Charles S. Riley	65	46	74.4	23.4	5.6	1873	Poungrove, N. J.	Tappanhook, Va.
126184		Sch.	Chas. S. Wallace	10	7	46.5	12.9	2.7	1899	Morhead City, N. C.	Newport, N. C.
125493		Sch.	Charles T. Beauchamp	19	6	52.0	14.0	3.2	1886	Sourcetown, N. C.	Newport News, Va.
126732	K. J. M. B.	Sch.	Charles T. Sheppard	14	7	46.0	15.5	4.2	1872	Bridgeton, N. J.	Bridgeton, N. J.
125143	J. M. W. F.	Sch.	Chas. T. Stram	215	204	125.2	24.8	8.0	1891	Sharpsown, N. Y.	Seaford, Del.
5612		Sch.	Charles W. Alcott	206	201	102.3	36.0	9.0	1873	Greensport, N. Y.	New York, N. Y.
126230	K. C. N. S.	Sch.	Charles W. Buoy	37	37	65.2	22.2	6.2	1887	Southwest County, Md.	Catafeld, Md.
126602		Sch.	Charles W. Church	844	718	179.3	37.9	15.5	1884	Bath, Me.	Fall River, Mass.
5340	J. B. P. N.	Bk.	Charles W. Mackie	11	11	39.0	17.0	3.5	1889	Blox, Maine	Shelburne, Mass.
126067		Sch.	Charles W. Morgan	313	294	105.6	27.7	17.0	1841	New Bedford, Mass.	New Bedford, Mass.
126071		Sip.	Charles W. Parker	67	54	71.0	20.0	7.2	1883	Salem, Mass.	Kennebunk, Me.
4718		Sch.	Charles W. S. Banks	26	22	56.9	17.0	5.1	1882	Cambridge, Md.	Blenton, N. C.
126502	K. F. G. V.	Sch.	Charles Leslie Smith	82	100	62.3	22.0	5.0	1886	Allwaxstown, N. J.	Camden, N. J.
126972	J. V. Q. S.	Sch.	Charles Levi Woodbury	105	100	91.0	33.7	9.8	1888	Essex, Mass.	San Francisco, Cal.
4042		Sch.	Chas. Noble Simmons	753	716	164.6	35.5	15.7	1881	Bath, Me.	Fall River, Mass.
126186		Sch.	Charleston	77	73	76.3	22.8	6.5	1843	Richmond, Me.	Bucksport, Me.
125249		Sch.	Charley Banks	46	33	58.3	18.7	7.3	1884	Charleston, S. C.	Charleston, S. C.
125194	J. N. Q. M.	Sch.	Charley Buckl	232	204	121.0	36.1	9.5	1873	Port Jervis, N. Y.	Crisfield, Md.
5814		Sch.	Charley Raymond	14	13	37.0	13.0	3.3	1873	Bellast, Me.	Machias, Me.
126577		Sip.	Charley Thomas	7	7	40.8	10.2	3.8	1889	Foreign built	do
4624	H. D. L. T.	Sch.	Charley Woolsey	267	178	111.7	29.0	9.7	1865	Justaville, Va.	Cape Charles, Va.
125749		Sch.	Charley J. Smith	42	40	60.0	16.8	6.9	1879	Deep River, Conn.	Rockland, Me.
125823		Sch.	Charlie	9	9	36.2	12.7	4.2	1880	South Haven, Mich.	Milwaukee, Wis.
127276		Sch.	Charlie	8	8	39.2	16.2	3.2	1884	Madison, Wash.	Juncos, Alaska
125756		Sch.	Charlie Boy	8	8	31.5	11.0	4.4	1879	Secretary, Md.	Baltimore, Md.
125160		Sch.	Charlie Crawford	298	283	144.2	29.5	9.2	1873	Kennebunk, Me.	Eastport, Me.
125912		Sip.	Charlie Marshall	219	208	122.7	27.2	9.2	1881	Caseville, Mich.	Perth Amboy, N. J.
126246		Sip.	Charlie Rapp	6	5	28.5	11.9	2.4	1884	Chicago, Ill.	Chicago, Ill.
125588		Sch.	Charlie Rose	11	11	38.0	12.9	3.6	1877	Elm Park, N. Y.	New York, N. Y.
5290		Sch.	Charlie Smith	19	11	46.1	16.8	4.5	1881	Pembroke, Me.	Eastport, Me.
126882		Sch.	Charlie A. Sprawl	60	64	72.5	22.5	6.7	1874	Williamsburg, N. Y.	Bridgeton, N. J.
127014		Sch.	Charlie C. Weaver	27	25	56.3	18.5	5.3	1883	Bristol, Me.	Bath, Me.
126363		Sch.	Charlie E. Lewis	10	9	40.5	12.0	3.5	1886	Cappahessic, Va.	Richmond, Va.
										Pocomoke City, Md.	Annapolis, Md.

* Formerly British schooner Monitor.

MERCHANT SAILING VESSELS OF THE UNITED STATES—Continued.

O.S. No.	Signal letters.	Rig.	Name of vessel.	Gross tonnage.	Net tonnage.	Length.			Depth.	W. a. b. l.	Where built.	Home port (where permanent document issued).
						Feet.	Feet.	Feet.				
831	H. T. L. V.	Sch.	Charlie and Willie.....	122	117	88.9	24.0	8.2	1849	Damariscotta, Me.....	Rockland, Me.	
129456		Sch.	Charlie and Willie.....	10	15	49.2	15.5	4.7	1878	Cherryfield, Me.....	Eastport, Me.	
5685	K. L. D. E.	Sip. y.	Charlotte.....	15	15	42.5	12.2	5.1	1868	Hristol, R. I.....	New York, N. Y.	
127171		Sch.	Charlotte.....	7	0	28.0	11.0	2.6	1846	Lemon Bay, Fla.....	Key West, Fla.	
127077		Sip.	Charlotte R.....	18	17	44.6	12.6	5.2	1866	Chicago, Ill.....	Chicago, Ill.	
125641		Sch.	Charlotte Moore.....	18	12	42.5	16.0	4.2	1877	Lewesville, Del.....	Edenton, N. C.	
5743		Sch.	Charlotte J. Kingsland.....	22	20	47.8	17.0	2.2	1869	Northport, N. Y.....	Stonington, Conn.	
5122		Sch.	Charlotte L. Morgan.....	70	67	64.2	19.2	7.0	1854	Beverly, Mass.....	Machias, Me.	
126077	J. W. R. M.	Sch.	Charlotte T. Sibley.....	376	356	140.2	32.4	10.8	1862	Beitast, Me.....	Beitast, Me.	
126780	K. J. T. M.	Sch.	Charlotte W. Miller.....	295	269	124.0	32.8	9.0	1891	Waterford, Conn.....	Providence, R. I.	
125305		Sch.	Charlotte Ann Pigott.....	28	27	52.7	17.2	4.2	1874	Straits, N. C.....	Charleston, S. C.	
126532	J. V. M. D.	Shp.	Charmer.....	1,985	1,727	221.7	42.4	17.8	1891	Bath, Me.....	San Francisco, Cal.	
5550		Sch.	Charry M.....	11	11	37.0	13.0	4.2	1866	Moriches, N. Y.....	Key West, Fla.	
6245		Sch.	Chase.....	94	90	79.1	25.0	7.4	1851	Notauket, N. Y.....	Rockland, Me.	
126381		Sch.	Chase.....	63	60	83.0	32.4	6.2	1866	Cambridge, Md.....	Baltimore, Md.	
126091		Sch.	Chasseur.....	24	14	54.2	19.6	4.0	1862	Hiloxi, Mass.....	Shieldsboro, Mass.	
127155		Sch.	Chasseur.....	14	16	34.8	12.4	5.0	1908	Hoquiam, Wash.....	Port Townsend, Wash.	
127255		Sch.	Chattanooga.....	2,330	2,106	208.0	45.0	21.5	1898	West Bay City, Mich.....	Marquette, Mich.	
126947		Sch.	Chauncey, Roy.....	6	6	44.0	10.7	2.6	1893	Beaufort, N. C.....	Beaufort, N. C.	
126802	K. J. W. T.	Sch.	Chauncey E. Burk.....	916	870	182.7	34.6	16.7	1891	Camden, N. J.....	Bumers Point, N. J.	
85287		Sch.	Checotah.....	658	597	194.7	34.1	12.4	1870	Toledo, Ohio.....	Port Huron, Mich.	
126869		Sch.	Chechegen.....	37	35	54.0	21.0	5.0	1893	Montville, Conn.....	Newport, R. I.	
127185		Sip. y.	Cheemans.....	20	15	42.6	12.6	5.2	1897	Fall River, Mass.....	Fall River, Mass.	
127312		Sip. y.	Cheestah.....	7	6	27.2	11.0	2.4	1899	Patchogue, N. Y.....	Patchogue, N. Y.	
126800	K. L. B. J.	Shp.	Chehalis.....	690	642	177.5	40.0	14.5	1891	Hoquiam, Wash.....	San Francisco, Cal.	
126791		Sch.	Chelton Brothers.....	19	5	50.5	12.5	2.4	1891	Somerset County, Md.....	Crisfield, Md.	
126854		Sch.	Chemung.....	671	643	158.2	33.8	15.8	1891	Noank, Conn.....	New York, N. Y.	
126865		Sch.	Chenango.....	671	643	158.2	33.8	15.8	1891	do.....	do.	
127261		Ywl. y.	Cherokee.....	11	10	37.0	11.5	4.2	1896	South Boston, Mass.....	Boston, Mass.	
127229		Sch.	Cherokee.....	15	11	39.0	14.1	6.2	1898	East Boothbay, Me.....	Portland, Me.	
126898		Sch.	Cherso.....	18	17	48.2	17.2	2.7	1899	Wolf River, Miss.....	Shieldsboro, Miss.	
126108		Sip.	Cherub.....	12	12	25.2	12.2	2.1	1892	St. Andrews Bay, Fla.....	Key West, Fla.	
125178		Sch.	Cherubin.....	98	93	67.5	24.7	7.2	1873	Sussex County, Del.....	Beaufort, N. C.	
8518		Sch.	Chesapeake.....	48	46	70.0	21.6	5.0	1857	Somerset County, Md.....	Crisfield, Md.	
125698		Sch.	Chesapeake.....	66	62	79.0	22.4	5.2	1876	Talbot County, Md.....	Baltimore, Md.	
125150		Sch.	Chester B. Jones.....	492	470	147.0	30.2	12.6	1878	East Saginaw, Mich.....	Buffalo, N. Y.	
125351		Sch.	Chester R. Lawrence.....	123	119	82.0	22.2	3.2	1874	Essex, Mass.....	Rockport, Me.	
126496	K. D. Q. C.	Sch.	Chetoo.....	103	98	83.6	27.4	7.2	1897	Benicia, Cal.....	San Francisco, Cal.	
126950		Sip. y.	Chetopa.....	3	0	31.2	9.1	2.0	1899	Charlevoix, Mich.....	Chicago, Ill.	
126165		Sip.	Chetowah.....	3	0	32.0	19.0	2.8	1898	Bayport, N. Y.....	Patchogue, N. Y.	
4331		Sch.	Chicago Board of Trade.....	2,422	2,202	158.6	35.0	12.2	1898	Manitowoc, Wis.....	Toledo, Ohio.	
127259		Sch.	Chickamauga.....	2,472	2,290	222.6	45.0	21.5	1899	West Bay City, Mich.....	Cleveland, Ohio.	
5627		Sip.	Chickopee.....	5	5	31.0	11.4	2.0	1871	Springs, N. Y.....	New Haven, Conn.	
5649		Sch.	Chicora.....	26	21	56.1	18.5	5.0	1898	Somerset County, Md.....	Camden, N. J.	
125301		Sch.	Chicora.....	26	20	54.6	16.0	5.0	1874	Charleston, S. C.....	Shieldsboro, Miss.	
125297		Sip.	Chief.....	22	21	67.5	16.5	4.6	1874	Darien, Conn.....	New York, N. Y.	
125668		Sch.	Chief.....	10	15	47.0	14.2	5.5	1877	Astoria, N. Y.....	Wilmington, N. C.	
126897		Sch.	Chief.....	37	36	68.2	22.4	4.2	1881	Cambridge, Md.....	Norfolk, Va.	
126749		Cat.	Chief.....	6	6	22.6	14.0	4.4	1891	Wilmington, Del.....	New York, N. Y.	
127390		Sch.	Chief Justice C. P. Daly.....	9	0	31.6	12.2	4.5	1899	Seymour Point, Fla.....	Fernandina, Fla.	
125114		Sip.	Chieftain.....	6	0	32.6	12.0	4.0	1873	Sag Harbor, N. Y.....	Greenport, N. Y.	
5699		Sip. y.	Chieftain.....	11	10	32.0	12.1	4.7	1890	Gloucester, Mass.....	Perth Amboy, N. J.	
126932		Sch.	Childe Harold.....	791	674	179.6	36.0	12.1	1896	Bath, Me.....	Boston, Mass.	
125396	K. D. N. V.	Sch.	Childe Harold.....	7	7	28.5	12.1	4.6	1898	Bath, Me.....	New Haven, Conn.	
127012		Sip. y.	Chimera.....	35	28	48.5	21.6	6.0	1854	Greenpoint, N. Y.....	New London, Conn.	
4709		Sip.	China.....	10	10	28.2	11.0	5.2	1898	Boston, Mass.....	New York, N. Y.	
126951		Ywl. y.	Chinook.....	26	25	48.5	21.6	6.0	1898	Boston, Mass.....	Sandusky, Ohio.	
126623		Sch.	Chippewa.....	1,290	1,220	229.6	36.2	22.1	1899	Marine City, Mich.....	Toledo, Ohio.	
126643		Sip. y.	Chiquita.....	17	16	44.2	12.7	7.4	1898	Boston, Mass.....	Boston, Mass.	
126709	K. J. D. W.	Sip. y.	Chiopa.....	17	16	44.5	12.8	2.0	1899	Brooklyn, N. Y.....	Boston, Mass.	
126805	K. L. T. M.	Sip. y.	Choctaw.....	16	10	44.7	14.4	6.6	1899	South Boston, Mass.....	New York, N. Y.	
126208		Sip.	Christeen.....	11	16	34.4	15.1	2.9	1892	Gleanwood, N. Y.....	Do.	
126382		Sip.	Christian Lloyd.....	10	9	35.6	12.6	2.0	1898	Milford, Del.....	Do.	
4943		Sch.	Christian D. Emson.....	85	82	67.2	22.6	5.5	1896	Keyport, N. J.....	Newport News, Va.	
125358		Sch.	Christiana.....	82	31	64.0	12.9	2.1	1874	Chicago, Ill.....	New York, N. Y.	
126777		Sip.	Christiana.....	5	5	29.0	11.4	2.5	1874	Staten Island, N. Y.....	Milwaukee, Wis.	
126908		Sip.	Christiana.....	7	6	31.8	12.4	2.6	1895	Brooklyn, N. Y.....	Norfolk, Va.	
127140		Cat.	Christiana.....	6	0	37.0	12.8	2.8	1896	Cape May, N. J.....	New York, N. Y.	
5018		Sch.	Christina L.....	64	42	68.7	19.5	6.2	1897	Duxbury, Mass.....	Cape Charles, Va.	
125157		Sip. y.	Christine.....	22	21	47.0	14.5	4.0	1899	Brooklyn, N. Y.....	Jacksonville, Fla.	
126965		Sch. y.	Christine.....	11	11	30.4	11.6	6.0	1898	Brooklyn, N. Y.....	New York, N. Y.	
126860		Sch. y.	Christopher Columbus.....	7	6	34.6	9.0	2.7	1892	Boston, Mass.....	Newport, R. I.	
5773		Sch.	Christopher C. Fallis.....	53	49	69.5	22.6	7.5	1899	Gloucester, Mass.....	New Haven, Conn.	
126971		Sch.	Chroux.....	8	7	32.5	16.4	5.0	1878	Dorchester County, Md.....	Baltimore, Md.	
										Gloucester, Mass.....	Saco, Me.	

*Formerly schooner George D. Russell.

MERCHANT SAILING VESSELS OF THE UNITED STATES—Continued.

Official No.	Signal letters.	Rig.	Name of vessel.	Gross tonnage.	Net tonnage.	Length.	Breadth.	Depth.	When built.	Where built.	Home port (where permanent document issues).
						Feet.	Feet.	Feet.			
127153		Sip.	Chrysanthemum	7	7	31.0	14.1	3.6	1896	Bridgeport, Conn.	Bridgeport, Conn.
126210		Sip.	Chumner	14	13	32.6	15.4	4.7	1864	Noank, Conn.	New Bedford, Mass.
127408	K. P. S. C.	Sip. h.	Churchill	655	600	178.2	38.3	14.6	1900	Northbend, Oreg.	San Francisco, Cal.
127416		Sip. h.	Cincinnati	22	22	40.0	11.6	3.0	1900	Evanaville, Ind.	Evanaville, Ind.
5148		Sip. h.	Cinderella	26	25	52.0	18.4	4.2	1860	San Francisco, Cal.	San Francisco, Cal.
5233		Sip. h.	Cinderella	38	36	57.0	16.5	6.7	1845	Essex, Mass.	Damariscotta, Me.
5482		Sip. h.	Cinderella	57	54	67.2	20.8	6.6	1836	Centerport, N. Y.	Patchogue, N. Y.
5920		Sip. h.	Cinderella	17	10	39.5	12.8	5.0	1871	Friendship, Me.	Damariscotta, Me.
126361	K. G. D. V.	Sip. y.	Cinderella	28	27	55.3	16.5	7.0	1886	Pottery Beach, N. Y.	Rochester, N. Y.
126768		Sip. y.	Circe	5	5	33.5	12.0	3.0	1891	Mobile, Ala.	Mobile, Ala.
8515		Sip. y.	Circle	42	39	54.0	21.0	5.3	1867	Port Jefferson, N. Y.	Boston, Mass.
126948		Sip. y.	Cirrus	7	6	34.0	9.0	6.7	1893	Fall River, Mass.	Do.
5446		Lgt.	Citizen	5	5	34.8	9.4	3.0	1856	Grand Caillon, La.	Brashoar, La.
126447		Sip. h.	City	41	35	75.3	18.7	4.1	1887	Marinette, Wis.	Milwaukee, Wis.
125444	J. R. L. C.	Sip. h.	City of Atlanta	1,335	1,270	242.0	40.0	20.3	1875	Brooklyn, N. Y.	New York, N. Y.
125419	J. T. R. M.	Sip. h.	City of Augusta	580	514	148.0	35.3	15.6	1860	Bath, Me.	Bath, Me.
126190	K. C. D. L.	Sip. h.	City of Baltimore	356	297	138.6	33.4	9.9	1844	do.	Baltimore, Md.
4333		Sip. h.	City of Baltimore	327	310	140.2	30.3	11.5	1861	Cleveland, Ohio	Chicago, Ill.
126776		Sip. h.	City of Everett	8	8	31.1	11.1	3.8	1859	Waldoboro, Me.	Gloucester, Mass.
33-69		Sip. h.	City of Grand Haven	200	190	127.6	26.0	9.0	1872	Grand Haven, Mich.	Milwaukee, Wis.
32635		Sip. h.	City of Grand Rapids	167	177	121.5	28.0	9.2	1873	do.	Do.
126250		Sip. h.	City of Key West	13	12	41.8	14.3	3.5	1884	Key West, Fla.	Key West, Fla.
4824	H. D. P. F.	Sch.	City of Montreal	1,130	1,119	177.4	34.5	26.8	1861	Portsmouth, N. H.	New York, N. Y.
126991		Lgt.	City of New Orleans	9	9	40.4	12.7	3.7	1893	Biloxi, Miss.	New Orleans, La.
126138	K. B. L. N.	Bkg.	City of Popeste	389	370	145.6	32.1	12.6	1863	Fairhaven, Cal.	San Francisco, Cal.
126218		Sip. h.	City of Sheboygan	259	246	125.2	30.1	10.0	1871	Sheboygan, Wis.	Milwaukee, Wis.
4548		Sip. h.	City of Toledo	245	233	104.5	25.0	3.8	1865	Toledo, Ohio	Toledo, Ohio.
4361		Sip. h.	City of the Lakes	16	15	51.1	14.0	2.7	1866	Kria, Mich.	Do.
126222		Sip.	Clair	11	11	38.5	13.5	3.7	1890	Glenwood, N. Y.	New York, N. Y.
4774		Sip.	Clara	31	29	57.5	19.3	5.5	1856	Brooklyn, N. Y.	Do.
4940		Sip.	Clara	7	7	32.7	12.1	3.7	1866	Pensacola, Fla.	Apalachicola, Fla.
5612		Sip.	Clara	10	9	41.7	13.5	3.3			Lake Charles, La.
5940		Sip.	Clara	15	15	40.0	16.5	4.2	1871	Port Washington, N. Y.	New York, N. Y.
126234		Sip.	Clara	232	221	136.2	27.9	9.2	1874	Chicago, Ill.	Milwaukee, Wis.
125646		Sip.	Clara	9	9	39.0	11.3	4.4	1874	Marblehead, Mass.	Gloucester, Mass.
125646		Sip.	Clara	8	8	27.8	9.7	3.6	1863	Nantucket, Mass.	New London, Conn.
125653		Sip.	Clara	9	9	40.0	13.6	3.2	1893	Madison, Md.	Baltimore, Md.
126008		Sip.	Clara	6	5	26.0	12.4	3.6	1877	City Island, N. Y.	New York, N. Y.
126394		Sip.	Clara	5	5	28.1	12.6	3.8	1881	Patchogue, N. Y.	Patchogue, N. Y.
126432		Sip.	Clara	8	7	32.0	12.4	3.5	1866	Galveston, Tex.	Galveston, Tex.
126434		Sip.	Clara	12	11	30.7	12.3	5.4	1887	Waldoboro, Me.	Salem, Mass.
126459		Cat.	Clara	5	5	24.1	10.5	3.7	1871	Bay City, Mich.	Port Huron, Mich.
126750		Sip. y.	Clara	9	8	28.5	10.0	5.6	1847	Tisbury, Mass.	Edgartown, Mass.
126773		Sip. y.	Clara	8	7	30.8	11.3	4.4	1891	Bristol, R. I.	New York, N. Y.
126779		Sip. y.	Clara	8	7	27.8	10.5	4.7	1880	Belfast, Me.	Belfast, Me.
126878		Sip. y.	Clara	8	7	26.0	11.3	4.4	1891	Chelsea, Mass.	Boston, Mass.
127010		Sip.	Clara	7	7	31.5	13.2	3.0	1892	Greenwich, N. J.	Bridgeport, N. J.
127158	K. M. V. C.	Sip.	Clara	828	748	184.2	33.1	16.8	1896	Hackberry, La.	Lake Charles, La.
127279		Sip.	Clara	24	20	55.8	14.8	4.3	1898	Bath, Me.	Boston, Mass.
127418		Sip.	Clara	6	5	27.9	9.9	4.5	1900	Manatee, Mich.	Grand Haven, Mich.
124483		Sip. h.	Clara C	9	8	42.0	16.2	2.8	1867	Bristol, Me.	Damariscotta, Me.
126140		Sip.	Clara J	90	73	76.7	24.5	6.3	1869	Jordan River, Miss.	Shieldsboro, Miss.
127250		Sip.	Clara J	12	7	44.0	17.0	3.5	1896	Cherryfield, Me.	Machias, Me.
125844		Sip.	Clara S	12	11	39.3	14.0	3.4	1880	Hungars Creek, Va.	Cape Charles, Va.
127148		Sip.	Clara S	6	6	27.5	12.5	3.7	1895	Brooklyn, N. Y.	New York, N. Y.
127149		Sip.	Clara S	6	6	27.5	12.5	3.7	1895	Atlantic City, N. J.	Somers Point, N. J.
127181		Sip.	Clara Adams	27	19	50.3	19.5	4.4	1897	Pascagoula, Miss.	Shieldsboro, Miss.
127411		Sip.	Clara Adams	8	8	28.0	8.0	3.6	1890	Tell City, Ind.	Evanaville, Ind.
125714		Sip.	Clara Bell	10	10	38.0	13.9	3.9	1879	Port Jefferson, N. Y.	New Haven, Conn.
126558		Sip.	Clara Bell	7	7	30.4	10.6	2.8	1889	Seattle, Wash.	Port Townsend, Wash.
5852		Sip.	Clara Belle	6	6	32.0	10.0	4.0	1868	Kenn-bunk, Me.	Rockland, Me.
126639		Sip.	Clara Belle	7	7	34.8	11.8	3.3	1877	York County, Va.	Norfolk, Va.
126694		Sip.	Clara Bradon	11	10	36.4	13.5	2.8	1890	Pocomoke City, Md.	Do.
126395		Sip.	Clara Combs	14	13	40.0	13.0	4.0	1896	Cobbe Island, Va.	Cape Charles, Va.
127024		Sip.	Clara Cummin	8	8	34.5	13.6	3.3	1894	Great River, N. Y.	Patchogue, N. Y.
125330		Sip.	Clara Dinamore	61	58	70.0	21.0	6.6	1876	Whiting, Me.	Lubec, Me.
127302		Sip.	Clara Estell	12	10	45.0	13.7	2.6	1896	North Harlowe, N. C.	Newbern, N. C.
126232		Sip.	Clara Garrett	42	32	68.0	20.7	5.7	1884	Pocomoke City, Md.	Baltimore, Md.
126481	K. F. B. H.	Sip.	Clara Goodwin	945	848	191.2	38.8	18.5	1887	Bath, Me.	Bath, Me.
126319		Sip.	Clara Ida	30	30	60.4	18.2	3.1	1885	Lynchburg, Tex.	Brashoar, La.
125195		Sip.	Clara Isabel	5	5	35.5	11.5	2.1	1873	Shieldsboro, Miss.	Shieldsboro, Miss.
5109	H. F. B. D.	Sip.	Clara Jane	124	90	86.5	25.5	8.0	1894	Pembroke, Me.	Calaia, Ala.
125762		Sip.	Clara Lacombe	14	12	46.7	15.1	3.9	1879	Bon Secour, Ala.	Mobile, Ala.
125778		Sip.	Clara May	7	7	29.7	11.9	3.9	1879	Westcreek, N. J.	Tuckerton, N. J.
4621	H. D. J. R.	Sip.	Clara Rankin	151	143	95.1	27.0	8.0	1867	Kenn-bunk, Me.	Rockland, Me.
126183		Sip.	Clara Tinsley	11	11	50.0	14.0	3.5	1883	Mathews County, Va.	Newport News, Va.
126989		Sip.	Clara Waples	74	71	80.5	23.5	5.2	1881	Milton, Del.	New York, N. Y.

MERCHANT SAILING VESSELS OF THE UNITED STATES—Continued.

Official No.	Signal letters.	Rig.	Name of vessel.	Gross tonnage.	Net tonnage.	Length.		Depth.	When built.	Where built.	Home port (where permanent document issues).
						Feet.	Feet.				
5225		Sch.	Clara A. Benner	38	26	56.3	20.9	7.9	1867	Friendship, Me.	Rockland, Me.
126603	K. G. R. P.	Sch.	Clara A. Dunell	1,177	990	203.8	41.1	20.0	1869	Bath, Me.	Bath, Me.
126482		Sch.	Clara A. Marston	21	20	46.6	15.6	6.0	1886	Boothbay, Me.	Waldoboro, Me.
126050		Sch.	Clara A. Palmer	15	14	41.5	15.3	4.2	1872	Glenwood, N. Y.	Bridgport, Conn.
126679	K. H. P. T.	Sch.	Clara A. Phinney	490	398	152.0	34.4	11.4	1890	Bath, Me.	New Bedford, Mass.
126370		Sch.	Clara B. Kennard	79	75	77.3	25.2	6.3	1846	North Weymouth, Mass.	Portsmouth, N. H.
4512		Sch.	Clara D. Swett	14	13	45.0	14.0	6.2	1866	Wellfleet, Mass.	Gloucester, Mass.
125297	J. P. V. M.	Sch.	Clara E. Bergen	481	456	141.9	34.0	17.1	1874	Port Jefferson, N. Y.	New York, N. Y.
127316	K. N. V. H.	Sch.	Clara E. Conice	138	124	94.3	24.5	9.2	1868	Bear River, Nova Scotia	Bath, Me.
125167	J. N. F. R.	Bkn.	Clara E. McGilvery	402	332	126.6	30.3	11.4	1873	Searport, Me.	Boston, Mass.
126778		Sch.	Clara E. Rich	5	5	25.6	8.0	3.2	1848	Vinalhaven, Me.	Mount Desert Ferry, Me.
127856	K. M. C. R.	Sch.	Clara E. Randall	0-0	863	127.7	37.2	18.5	1894	Bath, Me.	Portland, Me.
126448	J. L. R. T.	Sch.	Clara E. Rogers	144	137	97.0	26.6	8.2	1872	Jonesport, Me.	Machias, Me.
126225		Sch.	Clara E. Soutera	12	11	33.5	14.2	3.6	1892	Orioli, Md.	Annapolis, Md.
4837		Sch.	Clara H. Cowart	34	33	58.4	18.0	4.7	1856	Dorchester County, Md.	Baltimore, Md.
126315		Sch.	Clara J. Bowley	49	38	59.8	22.0	6.0	1874	Smyrna, Del.	Annapolis, Md.
126773		Sch.	Clara J. Howeth	26	26	62.4	20.4	5.7	1872	Somerset County, Md.	Tappahannock, Va.
126857		Sch.	Clara M. Delano	5	5	25.5	9.6	4.6	1892	Friendship, Me.	Deer Isle, Me.
126718		Sch.	Clara M. Gross	6	6	24.4	9.1	5.1	1890	Deer Isle, Me.	Deer Isle, Me.
125434		Sch.	Clara M. Leonard	56	53	73.8	22.0	5.6	1878	Oxford, Md.	Alexandria, Va.
126228		Sch.	Clara M. Littlefield	63	60	71.8	20.5	9.0	1892	Gloucester, Mass.	Gloucester, Mass.
127029		Sch.	Clara M. Sprague	9	9	36.5	11.3	5.8	1884	Brooksville, Me.	Brookline, Me.
126206		Sch.	Clara P. Bewall	52	50	75.8	19.6	8.0	1884	Gloucester, Mass.	Pensacola, Fla.
126727		Sch.	Clara E. Harwood	34	32	61.0	17.8	6.8	1884	Bristol, Me.	Do.
548		Sch.	Clara and Hattie	58	55	71.6	20.4	8.5	1891	Gloucester, Mass.	Gloucester, Mass.
12484		Sch.	Clara and Mabel	15	14	41.7	15.3	4.0	1871	Somerset County, Md.	Tappahannock, Va.
126350		Sch.	Clarence J. Fillmore	34	32	54.0	18.3	5.6	1844	Rockaway, N. Y.	Damariscotta, Me.
126588		Sch.	Clarence and Eva	410	320	161.0	31.0	10.3	1889	West Bay City, Mich.	Fort Huron, Mich.
126057		Sch.	Claremont	6	6	45.3	14.4	3.2	1889	Cambridge, Md.	Baltimore, Md.
126031		Sch.	Clarence	7	7	36.0	10.5	4.1	1879	Bristol, Me.	Damariscotta, Me.
126017		Sch.	Clarence	16	6	62.0	15.2	2.6	1862	Stratford, Conn.	Bridgport, Conn.
126908		Sch.	Clarence	21	20	62.0	17.7	4.7	1891	Cambridge, Md.	Baltimore, Md.
4133		Sch.	Clarence Barclay	25	24	54.8	14.6	5.0	1855	St. Peter, Md.	Cape Charles, Va.
125083		Sch.	Clarence Bodson	13	14	43.6	19.3	4.4	1878	Salem, Mass.	Pensacola, Fla.
126944	K. L. S. B.	Sch.	Clarence A. Holland	200	179	128.5	23.9	8.2	1893	Crisfield, Md.	Norfolk, Va.
126605	K. G. T. V.	Sch.	Clarence H. Veener	634	514	184.7	38.0	26.4	1890	Bethel, Del.	Dennis, Mass.
126185	K. C. G. L.	Sch.	Clarence S. Bennett	1,988	1,727	268.4	42.2	23.4	1884	Newburyport, Mass.	Stennis, Miss.
4304		Sch.	Clara S. Fernon	37	35	54.8	15.7	6.9	1848	Philadelphia, Pa.	Philadelphia, Pa.
130032		Sch.	Clark Brothers	13	12	37.8	18.0	4.4	1875	Essex, Mass.	Ellsworth, Me.
126798		Sch.	Claude	11	6	36.6	14.5	3.7	1891	Noank, Conn.	Perth Amboy, N. J.
127137		Sch.	Claude L.	13	12	45.0	15.4	4.5	1896	Dividing Creek, N. J.	Brigleton, N. J.
125867		Sch.	Claudia	21	20	51.6	17.9	4.7	1880	Riverhead, N. Y.	Perth Amboy, N. J.
126771		Sch.	Claudia M.	12	8	29.0	12.4	2.8	1861	Charleston, S. C.	Charleston, S. C.
125490		Sch.	Claudia V.	22	21	46.8	16.8	4.1	1876	States Island, N. Y.	Baldport, Conn.
126405		Sch.	Claudy May	10	9	58.9	14.0	4.2	1886	Islip, N. Y.	Somers Point, N. J.
126297		Sch.	Clayton Belle	14	13	41.8	13.2	4.4	1885	Solomons Island, Md.	Baltimore, Md.
126788		Sch.	Clem	8	7	44.4	11.2	2.8	1891	Clayton, N. Y.	Cape Vincent, N. Y.
5622		Sch.	Clement	45	42	58.0	17.7	6.2	1827	Smyrna, N. C.	Beaufort, N. C.
126314		Sch.	Clementine	19	13	48.4	17.0	3.9	1870	Vinalhaven, Me.	Machias, Me.
125871		Sch.	Clemmie Travers	85	81	85.9	23.8	7.0	1885	Shieldsboro, Miss.	New Orleans, La.
127048		Sch.	Cleona	6	6	34.6	13.2	2.7	1890	Mathews County, Va.	Baltimore, Md.
125708		Sch.	Cleo	6	6	32.4	12.2	2.7	1890	Milford Haven, Va.	Newport News, Va.
126226		Sch.	Cleopatra	16	15	41.9	16.3	4.8	1878	Flamingo, Fla.	Key West, Fla.
126367		Sch.	Cleopatra	10	9	35.0	12.6	4.8	1879	Freeport, Fla.	Pensacola, Fla.
126770		Sch.	Cleopatra	6	6	34.0	14.4	3.3	1896	Salem, Mass.	New York, N. Y.
127082		Sch.	Cleopatra	11	10	34.0	14.4	3.3	1896	Long Point Island, Cal.	San Francisco, Cal.
126116		Sch.	Cleveland	17	16	32.5	15.2	4.6	1871	Southport, Conn.	New Haven, Conn.
126306		Sch.	Cleveland	6	6	43.5	11.3	3.1	1893	Osterville, Mass.	Nantucket, Mass.
126446		Sch.	Cleveland Fitzhugh Lee	9	9	43.0	13.9	3.4	1865	Key West, Fla.	Key West, Fla.
126140		Sch.	Clequot	6	6	45.6	9.2	2.5	1867	Pocomoke City, Md.	Tappahannock, Va.
127217		Sch.	Clifford C.	6	6	28.6	11.6	2.9	1863	Mondays Creek, Va.	Norfolk, Va.
126500	K. G. E. J.	Sch.	Clifford I. White	305	259	122.2	32.5	10.4	1899	Bayhead, N. J.	Philadelphia, Pa.
127045		Sch.	Clifton	32	21	66.2	21.6	4.3	1897	Colonels Island, Ga.	Savannah, Ga.
125228		Sch.	Climax	12	11	31.5	12.4	5.0	1861	Harrington, Me.	Machias, Me.
126090		Sch.	Climax	7	6	21.0	11.0	3.2	1867	Madisonville, La.	New Orleans, La.
126881		Sch.	Climax	46	44	58.4	22.2	4.6	1868	Kennebunk, Me.	Provincetown, Mass.
126900		Sch.	Climax	10	6	30.0	13.7	4.1	1892	Bellport, N. Y.	Wartford, Conn.
126848		Sch.	Clinton	23	22	80.8	17.2	4.6	1896	Marcus Hook, Pa.	Philadelphia, Pa.
5064		Sch.	Clinton L. Guirkin	33	31	56.0	17.5	4.7	1871	Harwichport, Mass.	Pachogue, N. Y.
127214	K. N. F. P.	Sch.	Clintonia	1,878	1,798	282.0	37.6	21.3	1881	Millbridge, Me.	Castine, Me.
125298	K. B. F. D.	Sch. y.	Clio	42	40	70.0	18.0	6.9	1873	Harkers Island, N. C.	Baltimore, Md.
126840		Sch.	Clio	6	5	30.2	10.1	2.8	1892	New Castle, England	New York, N. Y.
										Brooklyn, N. Y.	New Haven, Conn.
										Port Jefferson, N. Y.	Pachogue, N. Y.

* Formerly British schooner Seraphine.

* Formerly schooner John A. Dix.

* Formerly sloop Nettie.

* Formerly British s. a. Clintonia.

MERCHANT SAILING VESSELS OF THE UNITED STATES—Continued.

Official No.	Signal letters.	Rig.	Name of vessel.	Gross tonnage.	Net tonnage.	Length.	Breadth.	Depth.	When built.	Where built.	Home port (where permanent document issues).
						Feet.	Feet.	Feet.			
127096		Sip. y.	Clio	8	8	23.3	12.4	2.9	1895	Hyannisport, Mass.	Plymouth, Mass.
4042		Sch.	Clipper	24	18	56.0	17.2	5.3	1848	Somerset County, Md.	Camden, N. J.
126819		Sch.	Clipper	6	6	32.0	11.1	2.3	1891	St. Andrews Bay, Fla.	Tampa, Fla.
127102		Sch. y.	Clipper	7	7	33.0	8.0	2.7	1890	Port Clinton, Ohio.	Toledo, Ohio.
127308		Sch.	Clipper	8	6	31.0	11.0	2.9	1898	Georgetown, S. C.	Charleston, S. C.
6735	K. C. F. J.	Sch. y.	Clochette	17	17	50.4	14.2	5.5	1873	Bath, Me.	New York, N. Y.
125577		Lgr.	Clochette	5	5	33.8	10.5	3.1	1877	Little Caillou, La.	Brashear, La.
126837		Sch.	Clothes	24	18	52.8	19.1	4.6	1892	Dorset, Mass.	New Orleans, La.
126531		Sip.	Cloud	8	8	37.6	12.1	2.3	1871	Port Republic, N. J.	Somers Point, N. J.
128995		Sip.	Clover	15	14	33.0	11.3	2.1	1888	Alexandria Bay, N. Y.	Cape Vincent, N. Y.
127442	K. Q. F. M.	Sch.	Clover	229	207	128.3	24.4	8.3	1889	Boston, Mass.	Galveston, Tex.
125340		Sch.	Clyde	13	12	37.1	16.1	4.5	1875	Indian Key, Fla.	Key West, Fla.
125575		Sch.	Clyde	6	5	39.0	9.4	3.2	1877	Rockhall, Md.	Baltimore, Md.
125647		Sch.	Clyde	10	9	58.0	14.1	4.2	1876	Solomons Island, Md.	Annapolis, Md.
125981		Sip.	Clyde	6	5	24.0	10.0	4.0	1890	Haverhill, Mass.	Newburyport, Mass.
126377		Sch.	Clyde	9	8	50.0	12.6	3.2	1886	Cambridge, Md.	Baltimore, Md.
127377		Sip.	Clyde	14	10	37.0	16.1	3.8	1899	Shippard, Ga.	Savannah, Ga.
127430		Sip.	Clyde and Astor	6	6	28.3	11.2	5.2	1900	Waldoboro, Me.	Waldoboro, Me.
5418		Sip.	Clytie	12	11	33.0	12.7	5.2	1867	Bristol, R. I.	Bridgeport, Conn.
125600	K. C. H. P.	Sch. y.	Clytie	60	57	78.5	21.8	7.7	1877	Stamford, Conn.	New York, N. Y.
125676		Sch. y.	Clytie	24	23	58.0	17.0	6.0	1878	Baltimore, Md.	Boston, Mass.
126274		Sip.	Clytie	16	15	36.0	17.9	4.4	1885	Otter Island, S. C.	Charleston, S. C.
127212		Sip.	Clytie	7	7	30.5	10.0	4.5	1887	Little Deer Isle, Me.	Deer Isle, Me.
127343	K. P. C. N.	Bk.	Coalinga	1,601	874	202.0	34.2	25.2	1882	Dundee, Scotland	San Francisco, Cal.
34140		Sch.	Coal King	1,417	1,408	208.6	39.7	23.1	1876	Annapolis, Nova Scotia	New York, N. Y.
5810		Sch.	Coal Oil John	7	7	43.5	14.7	3.3			Crisfield, Md.
127303		Sch.	Comater	17	17	49.0	12.5	4.0	1897	Luraville, Fla.	Cedar Keys, Fla.
127031		Sip.	Cocbecco	5	5	25.9	9.8	4.6	1894	Cushing, Me.	St. George, Me.
127104		Sip.	Cocotte	5	5	22.0	11.0	3.4	1895	Saybrook, Conn.	Hartford, Conn.
5172		Sch.	Cohasset	20	19	45.4	16.9	4.1	1853	San Francisco, Cal.	San Francisco, Cal.
126856		Sch.	Cohocton	671	643	158.2	33.8	15.8	1891	Noank, Conn.	New York, N. Y.
127341	K. P. C. H.	Sch.	Colaraine	954	865	193.6	35.0	17.6	1899	do	Philadelphia, Pa.
125993	J. M. R. K.	Sch.	Colin C. Baker	410	389	132.5	31.6	14.7	1873	Bath, Me.	Boston, Mass.
4982		Sch.	Collector	11	5	39.3	13.9	4.2	1845	Philadelphia, Pa.	Cape Charles, Va.
4123		Sch.	Collin Howen, jr	33	31	50.5	17.7	5.5	1898	Middletown, Conn.	Deer Isle, Me.
126782	K. J. T. Q.	Sch.	Collins W. Waiton	459	381	146.6	34.1	11.2	1891	Bath, Me.	Philadelphia, Pa.
5796	J. H. M. G.	Bk.	Coloma	852	741	168.0	35.0	20.0	1899	Warren, R. I.	San Francisco, Cal.
5143		Sch.	Col. Baker	78	72	74.0	26.0	5.4	1864	San Francisco, Cal.	Do.
125611		Sip.	Col. Chalmers	6	6	33.2	11.6	3.0	1877	East Rockaway, N. Y.	New York, N. Y.
4017		Sip.	Col. J. Merrick	36	34	57.0	18.0	4.0	1862	Baltimore, Md.	Baltimore, Md.
126712		Sch.	Col. S. A. Graham	20	14	62.0	16.6	4.6	1891	Sbad Point, Md.	Cape Charles, Va.
5879		Sip.	Col. S. H. Gove	8	7	33.0	13.9	3.3	1870	Baltimore, Md.	Baltimore, Md.
126410		Sch.	Col. R. Johnson Colton	10	9	58.0	12.2	4.1	1886	Solomons Island, Md.	Do.
126312		Sch.	Col. J. L. F. Cottrell	10	10	50.0	12.6	3.8	1895	Cedar Keys, Fla.	Key West, Fla.
5911		Sip.	Colorado	9	9	35.0	13.8	4.3	1871	Greenport, N. Y.	Greenport, N. Y.
4966		Sch.	Columbia	28	28	48.2	19.9	5.6	1864	Brooklyn, N. Y.	New York, N. Y.
5816	K. C. F. H.	Sch. y.	Columbia	106	106	98.5	28.7	8.3	1871	Chester, Pa.	Philadelphia, Pa.
5948	J. K. W. M.	Sch.	Columbia	1,471	1,327	208.0	40.0	24.0	1871	Bath, Me.	San Francisco, Cal.
92350		Sch.	Columbia	59	56	66.0	21.9	9.1	1891	Greenport, N. Y.	New York, N. Y.
125895		Sip.	Columbia	10	9	35.5	14.4	3.4	1891	Patchogue, N. Y.	Do.
126445		Sip.	Columbia	8	7	28.0	12.4	4.0	1877	Edgartown, Mass.	Edgartown, Mass.
126666		Sch.	Columbia	15	14	48.0	15.6	2.9	1890	New Britain, N. J.	Tuckerton, N. J.
126728	K. J. L. H.	Sch.	Columbia	124	80	87.0	24.2	10.4	1891	Gloucester, Mass.	Gloucester, Mass.
126870		Sip.	Columbia	9	6	36.0	13.0	3.6	1892	Bay Center, Wash.	Port Townsend, Wash.
126941		Sch.	Columbia	43	41	66.0	17.7	7.2	1898	Seattle, Wash.	Seattle, Wash.
126986		Sip.	Columbia	5	5	31.4	11.5	3.1	1868	Cone River, Va.	Alexandria, Va.
127021		Sch.	Columbia	40	38	61.5	17.5	7.3	1894	Newburyport, Mass.	Bridgeport, Conn.
127027		Cat.	Columbia	5	5	22.0	11.2	3.8	1893	Harwichport, Mass.	Chatham, Mass.
127095		Sch. y.	Columbia	23	17	50.0	13.6	8.4	1895	Boston, Mass.	Providence, R. I.
127354	K. P. D. V.	Sip.	Columbia	145	118	104.8	24.2	18.1	1899	Bristol, R. I.	New York, N. Y.
127363		Sch. y.	Columbia	21	12	47.5	16.5	4.5	1890	Dividing Creek, N. J.	Bridgeton, N. J.
127309	K. P. J. N.	Sch.	Columbia	684	608	181.0	38.5	13.7	1899	Hoquiam, Wash.	San Francisco, Cal.
127376		Sip.	Columbia	7	7	39.5	14.6	3.4	1899	Fairmount, Md.	Crisfield, Md.
127399		Sch.	Columbia	55	45	68.2	22.2	4.6	1899	Norfolk, Va.	Norfolk, Va.
127392		Sip.	Columbia	11	10	32.5	12.6	5.3	1899	Bristol, Me.	Damariscotta, Me.
127396		Sch.	Columbia	26	25	51.2	16.8	5.2	1900	Key West, Fla.	Key West, Fla.
127427		Sip.	Columbia	6	5	29.1	10.2	5.3	1900	Bristol, Me.	Damariscotta, Me.
127441		Sip.	Columbia	9	6	45.0	15.0	3.0	1900	Pocomoke City, Md.	Cape Charles, Va.
127445		Sip.	Columbia	6	5	28.8	11.3	2.6	1900	Hudson, Fla.	Cedar Keys, Fla.
128245		Sch.	Columbia F. C.	49	48	78.0	22.8	6.3	1874	Mundy Point, Va.	Tappanahock, Va.
4387		Sch.	Columbian	356	338	138.7	26.0	12.2	1864	Greenbay, Wis.	Cleveland, Ohio.
5897		Sch.	Columbian	32	30	59.0	18.3	5.0	1849	Squan, N. J.	Rockland, Me.
5145		Sch.	Columbus	36	34	57.0	21.0	4.6	1861	San Francisco, Cal.	San Francisco, Cal.
126831		Sip.	Columbus	19	18	43.8	15.8	4.6	1892	Clearcreek, Tex.	Galveston, Tex.

¹ Formerly schooner Dolly Varden.

² Formerly U. S. L. H. schooner Clover.

³ Formerly British bark La Escocesa.

⁴ Formerly British brig Laurence Delop.

⁵ Formerly schooner Mary F. Kelly.

⁶ Composition bronze.

MERCHANT SAILING VESSELS OF THE UNITED STATES—Continued.

Official No.	Signal letters.	Rtg.	Name of vessel.	Gross tonnage.	Net tonnage.	Length.		Depth.	When built.	Where built.	Home port (where permanent document issues).
						Feet.	Feet.				
126714	K. J. G. B.	Sch. y.	Comanche	87	82	84.0	22.4	9.4	1891	Port Jefferson, N. Y.	Bridgeport, Conn.
126680		Sip.	Combination	14	14	35.0	14.3	3.9	1890	Port Washington, N. Y.	New York, N. Y.
4788		Sip.	Comet	37	37	49.0	20.5	6.2	1852	Brooklyn, N. Y.	Do.
4744		Sip.	Comet	54	57	62.4	23.0	5.5	1825	Brookhaven, N. Y.	Do.
4788		Sip.	Comet	41	39	54.0	21.0	6.0	1835	New Windsor, N. Y.	Do.
5803		Sip.	Comet	8	8	30.6	12.7	2.6	1837	Providence, R. I.	New Bedford, Mass.
5807		Sip.	Comet	9	9	35.0	14.0	4.0	1867	Greenport, N. Y.	Greenport, N. Y.
125106		Sch. y.	Comet	12	11	37.0	16.5	3.0	1869	Perry, Me.	Southwest Harbor, Me.
125882		Sch. y.	Comet	62	60	77.4	21.7	7.7	1874	Islip, N. Y.	New York, N. Y.
126379	K. D. M. L.	Sch. y.	Comet	429	388	144.6	38.2	11.4	1886	Port Blakely, Wash.	San Francisco, Cal.
127034		Sip. y.	Comet	7	6	30.1	10.5	4.6	1894	Thomaston, Me.	Thomaston, Me.
127088		Sip.	Comet	5	5	27.5	9.3	5.0	1893	Tacoma, Wash.	Seattle, Wash.
4989		Sip.	Comfort	29	27	51.6	16.6	4.2	1867	Camden, N. J.	Tuckerton, N. J.
126811		Sip. y.	Comfort	6	6	25.8	9.0	3.4	1882	Osterville, Mass.	Hyannis, Mass.
126908		Sip.	Comfort	22	21	37.0	13.0	3.7	1885	Alexandria Bay, N. Y.	Cape Vincent, N. Y.
127126		Cat.	Comfort	5	5	24.9	11.8	3.5	1896	Osterville, Mass.	Chatham, Mass.
127199		Sch. y.	Comfort	7	7	30.7	11.2	2.6	1897	Port Townsend, Wash.	Port Townsend, Wash.
127329		Sip.	Comfort	11	-10	38.3	14.0	4.0	1899	Freeport, N. Y.	Patchogue, N. Y.
5641		Sip.	Coming	28	27	54.9	19.2	5.5	1888	New York, N. Y.	Perth Amboy, N. J.
126865		Sch. y.	Comique	13	12	34.3	12.9	5.5	1899	Boothbay, Me.	Rockland, Me.
125487		Sip.	Commander	6	6	31.2	12.2	2.7	1873	City Island, N. Y.	Port Jefferson, N. Y.
4027		Sch. y.	Commerce	45	43	64.9	19.4	6.0	1848	Mathews County, Va.	Baltimore, Md.
4363		Sch. y.	Commerce	327	311	141.5	31.8	10.8	1857	Sandusky, Ohio	Grand Haven, Mich.
4621	H. D. L. E.	Sch. y.	Commerce	107	101	85.4	24.4	4.2	1887	Newburyport, Mass.	Rockland, Me.
4628		Sch. y.	Commerce	46	46	53.2	19.5	6.3	1846	Branford, Conn.	Castine, Me.
5557		Sch. y.	Commerce	25	25	46.0	22.1	7.0	1845	Brookhaven, N. Y.	Port Jefferson, N. Y.
125643		Sch. y.	Commerce	15	14	51.0	14.0	3.7	1877	Deany's Landing, Del.	Wilmington, Del.
4899		Sch. y.	Commodore	20	9	41.5	14.8	4.4	1817	Currituck, N. C.	Bridgeton, N. J.
5074		Sch. y.	Commodore	25	24	47.0	17.0	6.6	1860	Noank, Conn.	Philadelphia, Pa.
125148		Sip.	Commodore	25	21	54.0	19.4	5.0	1873	Islip, N. Y.	New York, N. Y.
125605		Sch. y.	Commodore	596	565	176.5	34.0	12.9	1890	Carrollton, Mich.	Buffalo, N. Y.
126265		Sch. y.	Commodore	20	19	57.6	16.0	4.5	1865	St. Michaels, Md.	Baltimore, Md.
126841		Sip.	Commodore	6	6	31.5	11.1	2.6	1892	Argyle, Wash.	Port Townsend, Wash.
126973		Sip.	Commodore	8	8	36.0	13.8	3.0	1893	Galveston, Tex.	Galveston, Tex.
127150	K. M. T. H.	Cat. y.	Commodore	10	10	32.0	13.4	4.4	1898	Canarsie, N. Y.	New York, N. Y.
127370		Sch. y.	Commodore	37	17	61.5	18.4	4.4	1899	Beaufort, N. C.	Beaufort, N. C.
126758		Sip.	Com. Gottschalk	10	10	51.3	17.2	4.5	1891	Brooklyn, N. Y.	New York, N. Y.
4609	H. D. K. W.	Bk.	Commodore Morris	328	321	107.0	27.7	17.9	1841	Falmouth, Mass.	New Bedford, Mass.
126190		Sip.	Commodore J. G. Hill	18	14	37.7	15.2	4.1	1883	Bayport, N. Y.	New York, N. Y.
126210	K. C. M. B.	Sip.	Commodore T. H. Allen	2,390	2,216	245.3	41.7	19.8	1884	Richmond, Me.	Bath, Me.
127144	K. M. S. R.	Sip. y.	Como	85	80	79.0	22.0	8.2	1877	Essex, Mass.	Gloucester, Mass.
4925		Sip. y.	Compact	19	19	41.9	15.7	5.8	1896	Glenwood, N. Y.	New York, N. Y.
125585	J. S. H. D.	Sch. y.	Compeer	347	308	140.5	32.5	11.2	1877	Fairhaven, Cal.	Baltimore, Md.
126764		Sip. y.	Compeer	5	5	29.6	9.0	4.7	1890	Fairhaven, Cal.	San Francisco, Cal.
5700		Sch. y.	Competitor	49	47	72.4	22.3	5.4	1887	Cleveland, Ohio	Cleveland, Ohio.
4724		Sip.	Compromise	38	35	48.7	19.8	6.8	1859	Bellport, N. Y.	Key West, Fla.
127093		Sch. y.	Comus	5	5	30.0	10.0	4.0	1894	Brooklyn, N. Y.	New York, N. Y.
5599		Sip.	Concord	8	5	30.0	11.4	2.6	1865	Port Angeles, Wash.	Mary Island, Alaska.
125386		Sch. y.	Concord	98	71	83.0	22.9	8.9	1875	Worcester County, Md.	Chincoteague, Va.
126222		Sip.	Concord	22	21	51.0	17.0	5.0	1890	Gloucester, Mass.	Portsmouth, N. H.
4640		Sch. y.	Concordia	27	18	54.5	18.3	4.0	1853	New London, Conn.	Plymouth, Mass.
5993		Sch. y.	Condor	30	29	58.0	16.1	8.3	1871	Bonfonca, La.	Shieldsboro, Miss.
125672		Sch. y.	Conductor	73	50	75.5	22.0	7.5	1877	Shreboyan, Wis.	Grand Haven, Mich.
126470		Sch. y.	Condanza	88	84	78.0	25.5	7.0	1888	Essex, Mass.	Gloucester, Mass.
4773		Sip.	Confidence	37	36	55.0	26.0	5.0	1851	Benicia, Cal.	San Francisco, Cal.
127121		Sip.	Confidence	8	8	31.4	11.2	2.6	1896	Brown's Point, N. J.	New York, N. Y.
4745		Sip.	Congress	36	34	47.0	20.5	6.0	1853	Richardson, Wash.	Seattle, Wash.
5281		Sch. y.	Congress	36	34	63.8	21.2	4.0	1866	Brooklyn, N. Y.	New York, N. Y.
125161		Sch. y.	Conneaut	239	227	120.6	25.0	10.0	1873	Rio Grande, N. J.	Souers Point, N. J.
5073		Sch. y.	Connecticut	99	94	80.0	25.3	7.5	1847	Conneaut, Ohio	Grand Haven, Mich.
127130		Sch. y.	Connelly Bros	151	694	201.0	36.0	12.5	1896	Milford, Del.	New London, Conn.
5887		Sch. y.	Conquest	74	13	39.2	14.0	5.2	1870	Marine City, Mich.	Buffalo, N. Y.
125992		Sip.	Conquest	17	6	31.4	12.0	2.5	1881	New London, Conn.	Stouington, Conn.
5631		Sch. y.	Consolation	16	16	46.2	15.5	4.2	1881	Middle Bayou, Tex.	Galveston, Tex.
126571	K. G. N. T.	Sch. y.	CONSTELLATION	157	149	123.7	24.9	12.9	1889	City Island, N. Y.	Tappanhuock, Va.
4568		Sch. y.	Constitution	422	401	145.0	32.0	12.0	1861	Boston, Mass.	Boston, Mass.
5367		Sip.	Constitution	32	30	57.5	21.4	2.0	1855	Milwaukee, Wis.	Port Huron, Mich.
5615		Sch. y.	Constitution	24	17	48.0	18.6	5.3	1848	Fork Landing, N. J.	Bridgeton, N. J.
127178		Sch. y.	CONSTITUTION	3,231	2,997	378.0	44.1	22.3	1897	Somerset County, Md.	Crisfield, Md.
126463		Sch. y.	Conasela	12	11	46.3	15.9	2.4	1887	Superior, Wis.	Cleveland, Ohio.
125845	J. T. V. G.	Bgn.	Conasuelo	293	279	133.5	31.2	11.7	1880	Fowl River, Ala.	Mobile, Ala.
125644		Sch. y.	Contest	67	64	72.3	22.3	7.5	1878	San Francisco, Cal.	San Francisco, Cal.
126038		Sip.	Contest	12	12	38.1	16.8	4.0	1882	Kennebunk, Me.	Panascolla, Fla.
5708		Sip.	Continental	7	7	28.6	11.0	4.7	1867	Northport, N. Y.	Bridgeport, Conn.
										City Island, N. Y.	New York, N. Y.

MERCHANT SAILING VESSELS OF THE UNITED STATES—Continued.

Official No.	Signal letters.	Rig.	Name of vessel.	Gross tonnage.	Net tonnage.	Length.		Depth.	When built.	Where built.	Home port (where permanent document issued).
						Feet.	Fath.				
4735		Sip.	Contrivance	37	26	63.5	20.2	4.9	1816	Jersey City, N. J.	New York, N. Y.
4178		Sch.	Convoy	41	41	48.5	16.7	7.5	1832	Gloucester, Mass.	Southwest Harbor, Me.
126337		Sch.	Convoy	20	13	46.4	16.1	4.0	1866	Lenoxville, N. C.	Branford, N. C.
120814		Sch.	Convoy	44	44	66.5	22.0	6.2	1863	Cambridge, Md.	Baltimore, Md.
5606		Sch.	Cooper	64	61	66.4	23.3	6.5	1865	Sharptown, Md.	Annapolis, Md.
127250		Sch.	Couch	22	13	56.7	17.0	4.1	1869	Banfurt, N. C.	Beaufort, N. C.
127434		Sip.	Coot	5	5	25.2	10.4	4.0	1900	Bridgport, Conn.	Bridgport, Conn.
126194		Sch.	Coutie	6	6	34.0	11.4	3.4	1844	Cedar Key, Fla.	Apalachicola, Fla.
125820		Sch.	Copia	11	11	35.6	13.4	5.2	1860	Somerset, Mass.	Stonington, Conn.
5653		Sch.	Copy	61	61	73.6	24.7	8.2	1854	Port Jefferson, N. Y.	Greenport, N. Y.
126100		Sch.	Coquille	103	67	92.6	29.5	6.4	1843	Coquille River, Oreg.	Cook Bay, Oreg.
127104		Sip.	Coquet	5	5	24.0	11.7	4.2	1895	Fairmount, Md.	Baltimore, Md.
5604		Sch.	Coquette	58	55	65.5	16.5	6.6	1846	Nobleboro, Me.	Edenport, Me.
5696		Sip.	Coquette	5	5	30.6	11.0	2.8	1870	Norfolk, Va.	Norfolk, Va.
5921		Sch.	Coquette	12	11	39.6	11.9	5.3	1870	Boothbay, Me.	Southwest Harbor, Me.
126783		Sip.	Coquette	8	8	33.7	12.3	3.7	1891	Matagorda, Tex.	Port Lavaca, Tex.
126816		Sch.	Coquette	46	31	69.2	23.7	4.6	1891	Hanabury, Miss.	Brownsville, Tex.
5894		Sch.	Cora	17	16	49.1	16.2	3.8	1870	Jordan River, Miss.	Shicksboro, Miss.
126750		Sch.	Cora	44	41	70.0	17.2	6.2	1879	Benton Harbor, Mich.	Marquette, Mich.
125902	J. V. G. M.	Sch.	Cora	109	104	86.0	23.0	7.5	1881	Washington, N. C.	Newbern, N. C.
125698		Sch.	Cora	12	7	57.5	14.6	4.0	1882	Calvert County, Md.	Crisfield, Md.
126746		Sch.	Cora	5	5	30.0	11.5	3.8	1891	Seattle, Wash.	Seattle, Wash.
127115		Sip.	Cora	6	6	29.7	11.3	3.5	1888	St. Augustine, Fla.	St. Augustine, Fla.
127136		Sip.	Cora	6	6	24.4	12.5	3.6	1896	Clayton, N. Y.	Cape Vincent, N. Y.
127226		Sip.	Cora	9	7	35.8	13.1	3.2	1897	Calcutta Pass, La.	Lake Charles, La.
126566		Sch.	Cora A	381	361	144.0	31.5	11.0	1898	Manitowoc, Wis.	Chicago, Ill.
126563		Sip.	Cora B	8	7	29.9	10.6	5.6	1889	Swans Island, Me.	Mount Desert Ferry, Me.
126643		Sip.	Cora F	8	7	32.0	11.0	4.8	1892	Bremen, Me.	Deer Isle, Me.
126921	K. L. M. F.	Sch.	Cora M	143	136	97.8	26.5	7.8	1892	Cherryfield, Me.	Machias, Me.
127104		Sch.	Cora N	6	6	25.8	11.3	3.1	1895	Newell, Wash.	Ketchikan, Alaska.
126212		Sch.	Cora Bell	8	8	48.0	13.2	3.2	1893	Somerset County, Md.	Norfolk, Va.
125602		Sch.	Cora Ella	8	7	32.5	12.0	4.2	1877	Northport, Me.	Machias, Me.
125748		Sch.	Cora Etta	7	7	24.0	12.4	4.6	1877	Bristol, Me.	Do.
5897		Sch.	Cora Florence	10	6	37.5	14.3	3.5	1870	Somerset County, Md.	Baltimore, Md.
125459	J. R. K. D.	Sch.	Cora Green	247	235	117.0	24.0	10.0	1875	Bangor, Me.	Bangor, Me.
126110		Sip.	Cora Lee	9	8	33.1	12.7	3.4	1891	Key West, Fla.	Key West, Fla.
126528		Sch.	Cora May	13	12	36.0	10.6	4.3	1890	Seattle, Wash.	Port Townsend, Wash.
126212		Sip.	Cora A. Baker	11	6	38.2	13.3	6.3	1891	Chincoteague, Va.	Edenton, N. C.
126398		Sch.	Cora C. Meader	98	74	78.4	22.0	6.3	1890	Bath, Me.	Boothbay, Me.
126182		Sch.	Cora E. Moore	29	22	40.2	17.0	5.1	1883	Green Hill, Md.	Crisfield, Md.
5820		Sip.	Cora L. Griffing	11	10	26.0	15.0	3.7	1870	Greenpoint, N. Y.	Greenport, N. Y.
125535		Sch.	Cora L. McKenney	21	20	50.8	17.7	4.8	1875	Alexandria, Va.	Alexandria, Va.
126489	K. F. D. G.	Sch.	Cora S. McKay	196	160	106.8	27.1	10.8	1898	Essex, Mass.	Provincetown, Mass.
125431		Sip.	Cora T. Ruark	9	8	29.0	14.0	3.5	1875	Dorchester County, Md.	Crisfield, Md.
126158		Sch.	Cora Ann Ida	10	8	51.6	13.8	2.6	1843	Somerset County, Md.	Newport News, Va.
126454		Sip.	Cora and Albert	7	6	27.0	12.8	2.7	1867	Edgartown, Mass.	Providence, R. I.
4558		Sch.	Coral	105	100	86.0	24.4	7.8	1895	Ogdensburg, N. Y.	Milwaukee, Wis.
5898		Sch.	Coral	36	29	57.2	19.1	5.3	1867	Somerset County, Md.	Tappahannock, Va.
125656		Sch.	Coral	34	32	34.7	19.5	5.3	1878	Port Jefferson, N. Y.	New London, Conn.
125947		Sch.	Coral	28	23	52.0	18.0	4.5	1889	Bakers Creek, Va.	Richmond, Va.
127344	K. P. C. Q.	Sch.	Coralin	954	865	193.6	35.0	17.8	1899	Noank, Conn.	Philadelphia, Pa.
126848		Sch.	Corinthian	94	89	81.0	25.6	6.8	1892	Alameda, Cal.	San Francisco, Cal.
126146		Sip.	Corinna	27	25	53.7	18.3	3.9	1883	Perkins, Me.	Boston, Mass.
4506		Sch.	Corinna M	41	39	62.8	19.9	6.0	1857	Middletown, Conn.	Bangor, Me.
127109		Sip. y.	Corinne G	7	6	25.2	11.6	4.5	1893	Haverhill, Mass.	Newburyport, Mass.
4632		Sch.	Cornelia	69	57	75.1	22.6	5.7	1868	Dorchester County, Md.	Richmond, Va.
4705		Sip.	Cornelia	68	53	72.8	22.7	6.4	1820	New Bedford, Mass.	New York, N. Y.
5961		Sch.	Cornelia	7	6	41.6	12.5	3.6	1871	Crisfield, Md.	Tappahannock, Va.
126744		Sip.	Cornelia	5	5	30.2	12.0	3.1	1874	Brooklyn, N. Y.	New York, N. Y.
125665		Sch.	Cornelia	100	95	86.0	21.0	8.2	1890	Clayton, N. Y.	Cape Vincent, N. Y.
127264		Sip. y.	Cornelia	9	9	44.4	16.5	6.3	1896	South Boston, Mass.	Providence, R. I.
126324	K. D. F. Q.	Sch.	Cornelia Soule	306	290	123.6	31.6	10.0	1865	Madison, Conn.	New London, Conn.
5777		Sch.	Cornelia A. Miles	35	34	64.1	20.6	6.0	1899	Somerset County, Md.	Baltimore, Md.
4726		Sip.	Cornelius Britton	25	23	49.4	17.0	4.6	1862	Brown's Point, N. J.	Newport News, Va.
125560		Sch.	Cornelius Vanderbilt	17	10	47.8	16.4	4.5	1878	Guilford, Va.	Baltimore, Md.
4743		Sip.	Cornelius C. Jones	20	16	44.1	17.6	4.7	1858	Nyack, N. Y.	Newark, N. J.
126300		Sch.	Cornelius H. Delamater	50	47	68.0	22.9	5.6	1870	Washington, N. J.	Perth Amboy, N. J.
126300		Sip.	Cornet	11	10	38.3	15.9	3.4	1847	Atlantic City, N. J.	Somers Point, N. J.
126744		Sch.	Cornet	5	5	45.5	11.5	2.6	1891	Taylor's Island, Md.	Crisfield, Md.
126168	K. E. W. C.	Sch.	Corona	394	374	162.6	34.6	11.3	1893	Port Blakely, Wash.	San Francisco, Cal.
126756	K. L. Q. P.	Sch. y.	Corona	120	104	64.1	24.0	16.4	1892	Bristol, E. I.	New York, N. Y.
126346	K. D. J. B.	Sch. y.	Coronet	10	12	118.7	37.0	11.7	1885	Brooklyn, N. Y.	Do.
126155		Sch.	Coronet	10	9	53.0	12.4	3.9	1887	Somerset County, Md.	Crisfield, Md.
126618		Sch.	Coronet	13	8	53.2	15.1	3.6	1888	Fishing Island, Md.	Annapolis, Md.

* Formerly schooner Frank and Murray McNamara.

* Formerly schooner-yacht Colonia.

† Rebuilt, 1875.

MERCHANT SAILING VESSELS OF THE UNITED STATES—(continued).

Official No.	Signal letters.	Rig.	Name of vessel.	Gross tonnage.	Net tonnage.	Length.			Depth.	When built.	Where built.	Home port (where permanent document issued).
						Feet.	Feet.	Feet.				
125016		Sch. y.	Coronilla	23	22	45.6	15.6	5.6	1881	Bath, Me.	Boston, Mass.	
4036		Sch.	Corvetor	48	45	52.7	21.4	5.2	1862	Baltimore, Md.	Baltimore, Md.	
125014		Sip. y.	Cornair	20	20	42.0	16.7	4.0	1880	Greenport, N. Y.	New York, N. Y.	
127377		Sip.	Cornair	11	8	37.5	12.1	3.5	1790	Brunswick, Ga.	Brunswick, Ga.	
127383		Sch.	Cornair	111	74	85.5	24.0	8.8	1899	Essex, Mass.	Gloucester, Mass.	
125266		Sch.	Cornica	61	54	77.6	23.2	5.1	1874	St. Michael, Md.	Baltimore, Md.	
124664		Sch.	Cornica	5	5	20.2	11.7	2.3	1893	Chokoloskee, Fla.	Key West, Fla.	
125453	J. S. W. D.	Bk.	Corypheus	511	723	180.2	34.2	20.4	1874	Millbridge, Me.	San Francisco, Cal.	
126849		Sch.	Coastinorte	5	5	20.7	10.0	2.7	1899	Corpus Christi, Tex.	Corpus Christi, Tex.	
5224		Sch.	Cosmopolitan	41	39	50.0	19.7	7.2	1866	St. George, Me.	Southwest Harbor, Me.	
4543		Sch.	Cosmos	47	25	68.5	20.5	6.5	1862	Kennebunk, Me.	Ido.	
5099		Sch.	Costage	20	28	50.0	15.5	6.1	1846	Gloucester, Mass.	Brooklin, Me.	
5610		Sch.	Coulbourn's Yacht	35	24	61.7	21.2	6.2	1867	Somerset County, Md.	Baltimore, Md.	
124692		Sip. y.	Countess	9	9	24.0	12.0	3.5	1882	Boston, Mass.	Boston, Mass.	
127444		Sip.	Countess	11	9	41.0	11.1	3.3	1900	Bristol, R. I.	Bristol, R. I.	
126173	K. B. W. H.	Bgn.	Courtney Ford	491	352	144.2	24.2	12.5	1863	Benicia, Cal.	San Francisco, Cal.	
125680	J. V. H. W.	Sch.	Coz & Green	501	501	164.3	35.8	15.7	1861	Newburyport, Mass.	Greenport, N. Y.	
127049		Sip. y.	Coya	9	9	32.0	12.2	4.2	1894	Brooklyn, N. Y.	New York, N. Y.	
127195		Sch.	Coy	29	27	61.2	22.5	6.2	1867	Northport, N. Y.	Port Jefferson, N. Y.	
126853		Sip.	Crazy Boy	22	22	44.7	14.0	5.4	1890	Fishers Landing, N. Y.	Cape Vincent, N. Y.	
126189	K. B. W. D.	Sch.	Crescent	463	397	150.6	34.8	12.4	1843	New London, Conn.	New London, Conn.	
126378		Sip.	Crescent	12	11	32.0	13.8	3.0	1888	Brooklyn, N. Y.	New York, N. Y.	
127219		Sch.	Crescent	15	15	45.7	14.7	4.2	1897	Coupeville, Wash.	Seattle, Wash.	
127186		Sip.	Crescent Beach	22	21	45.0	16.7	5.5	1897	Greenport, N. Y.	Greenport, N. Y.	
125822		Sch.	Crest	7	7	34.0	10.2	4.2	1879	Salem, Mass.	Boston, Mass.	
127180		Sch.	Crete	2,040	1,920	284.0	64.0	18.1	1877	West Bay City, Mich.	Duluth, Minn.	
5622		Sip.	Crocket	6	7	35.2	12.4	2.1	1868	Baltimore, Md.	Baltimore, Md.	
126363	K. D. L. Q.	Sip. y.	Crocket	10	10	24.8	10.0	3.2	1862	East Boston, Mass.	Owego, N. Y.	
126786		Sip.	Crocket	10	9	29.0	10.8	6.2	1891	Boston, Mass.	Boston, Mass.	
126010		Sip.	Crocket	12	11	29.2	12.2	3.2	1862	Harrison, N. J.	New York, N. Y.	
126306		Sip.	Cris	10	9	41.0	14.8	2.4	1865	Cambridge, Md.	Tappanhook, Va.	
127227		Sch.	Cristina	15	15	38.3	14.3	3.2	1896	Port Blakely, Wash.	Seattle, Wash.	
127222		Sip.	Crony	6	6	36.7	11.0	2.4	1899	Patchogue, N. Y.	New York, N. Y.	
126176		Sip.	Crosby	6	6	26.4	11.0	4.0	1872	Scituate, Mass.	Boston, Mass.	
4150		Sch.	Crows	6	5	29.7	10.2	4.2	1834	Gloucester, Mass.	Brooklin, Me.	
126907		Sip.	Crows	9	9	26.2	12.2	2.0	1891	Greenback, Va.	Chincoteague, Va.	
126879		Sip.	Cruiser	11	10	32.2	12.2	4.1	1892	Bath, Me.	Bath, Me.	
127226		Sch.	Cruiser	29	24	43.2	13.0	4.0	1896	Miami, Fla.	Key West, Fla.	
126623	K. D. G. T.	Sch. y.	Cruiser	71	71	62.2	21.5	3.5	1890	Brooklyn, N. Y.	New York, N. Y.	
127028		Sch. y.	Cruiser	27	26	54.0	15.8	2.0	1894	Chicago, Ill.	Chicago, Ill.	
127124		Cat.	Cruiser	6	6	25.0	11.6	2.5	1896	Osterville, Mass.	Chatham, Mass.	
4777		Sch.	Crystal	28	27	54.0	10.0	4.0	1836	Tappan, N. Y.	New York, N. Y.	
126652		Sip. y.	Crystal	9	9	34.2	10.5	6.4	1899	Salem, Mass.	Marblehead, Mass.	
4801		Sip.	Crystal Palace	10	15	42.3	15.0	4.4	1853	Patchogue, N. Y.	New Haven, Conn.	
5626		Sip.	Crystal Palace	6	5	26.0	10.0	2.6	1890	Wilmington Island, Ga.	Crisfield, Md.	
127224		Sch.	Crystal Wave	32	32	52.5	16.8	6.2	1898	Wilmington Island, Ga.	Savannah, Ga.	
125328		Sip.	Cuba	62	70	62.0	20.5	7.2	1874	Brooklyn, N. Y.	New York, N. Y.	
126442		Cat.	Cuckoo	25	5	25.2	12.2	3.6	1890	Newport, R. I.	Newport, R. I.	
127114		Sch.	Cuevas Bros.	58	18	59.0	18.8	4.2	1895	Hickory Point, Miss.	Shieldboro, Miss.	
126242		Sip. y.	Culprit Fay	9	3	31.5	12.0	3.5	1894	New York, N. Y.	Washington, D. C.	
125280	J. P. W. L.	Sch.	Cumberland	413	349	129.1	30.0	15.4	1874	Freeport, Me.	Portland, Me.	
125407		Sch.	Cumberland	6	6	35.1	10.2	3.4	1877	Namosecond County, Va.	Norfolk, Va.	
5376		Sch.	Cumohi	7	7	31.6	11.6	4.7	1875	New Shoreham, R. I.	Newport, R. I.	
5499		Sch.	Cupid	23	21	52.2	15.2	4.8	1857	City Island, N. Y.	Fall River, Mass.	
5506		Sch.	Curlew	13	12	39.0	12.0	3.0	1868	Bath, Me.	New Haven, Conn.	
126051		Sip.	Curlew	23	22	44.5	17.7	4.0	1898	Moriches, N. Y.	Patchogue, N. Y.	
126170		Cat.	Curlew	5	5	27.6	11.2	3.2	1892	Osterville, Mass.	Hyannis, Mass.	
126724		Sip.	Curlew	26	29	65.0	19.4	6.0	1892	Pocomoke City, Md.	Crisfield, Md.	
126149		Sch.	Curlew	9	6	28.0	11.4	6.0	1891	North Haven, Me.	Rockport, Me.	
126330		Sch.	Cartie Matilda	6	5	32.9	11.1	2.5	1863	Collington, N. C.	Newbern, N. C.	
5692		Sch.	Curtis	19	18	54.1	15.6	4.5	1862	St. Michael, Md.	Newport News, Va.	
5466		Sch.	Custna W. Wright	113	107	80.1	26.0	6.0	1871	Drawbridge, Del.	New York, N. Y.	
5645		Sch.	Cygnat	12	12	42.5	15.1	5.2	1890	Southwest Harbor, Me.	
126316		Sch.	Cygnat	14	6	44.1	14.6	3.0	1871	Crisfield, Md.	Brighton, N. J.	
126436	K. H. R. J.	Sip. y.	Cygnat	8	8	41.2	12.0	2.0	1885	Talbot County, Md.	Baltimore, Md.	
126829		Cat. y.	Cygnat	6	6	28.0	10.8	4.7	1867	New Rochelle, N. Y.	New York, N. Y.	
127199		Cat. y.	Cygnat	6	6	25.9	12.7	2.2	1867	Newport, R. I.	Newport, R. I.	
126196		Sch.	Cygnus	7	7	24.6	12.5	2.2	1897	Monument Beach, Mass.	Boston, Mass.	
127144		Sip. y.	Cymhra	11	10	36.2	12.0	5.5	1896	Jacksonville, Fla.	St. Augustine, Fla.	
5084		Sch.	Cynosure	72	7	36.2	9.4	5.0	1896	Nyack, N. Y.	New York, N. Y.	
125954		Sch.	Cynthia	15	60	74.6	21.6	7.7	1867	Wiscasset, Me.	Boothbay, Me.	
4597		Sch.	Cynthia	15	12	56.6	14.7	4.2	1881	St. Michael, Md.	Baltimore, Md.	
126589		Sch.	Cynthia Gordon	42	42	67.3	16.0	6.0	1864	St. Joseph, Mich.	Milwaukee, Wis.	
126589		Sch.	Cynthia Jane	12	12	26.4	15.2	2.7	1868	St. Andrew Bay, Fla.	Pensacola, Fla.	

MERCHANT SAILING VESSELS OF THE UNITED STATES—Continued.

Official No.	Signal letters.	Rig.	Name of vessel.	Gross tonnage.	Net tonnage.	Length.	Breadth.	Depth.	When built.	Where built.	Home port (where permanent document issued).
126062	J. W. M. G.	Shp.	Cyrus Wakefield	2,114	1,941	267.0	43.7	28.6	1882	Thomaston, Me.	New York, N. Y.
126434		Shp.	Cyrus F. Pell	15	15	34.0	15.8	4.1	1875	City Island, N. Y.	Do.
126505		Shp.	Czar	16	15	40.0	15.4	3.2	1878	Georgetown, Me.	Portland, Me.
126983	J. V. D. P.	Sch.	Czar	144	137	98.0	26.0	9.7	1881	San Francisco, Cal.	San Francisco, Cal.
127025		Shp.	Czar	7	7	29.0	13.0	3.6	1894	Warwick, R. I.	Providence, R. I.
126818	K. L. C. Q.	Sch.	Czarina	230	218	116.0	30.6	10.6	1891	Fairhaven, Cal.	Unga, Alaska.
D.											
6222		Sch.	D. P.	82	78	81.0	23.1	7.2	1849	Belfast, Me.	Machias, Me.
6401		Shp.	D. Bennett	12	11	35.0	14.0	4.0			Richmond, Va.
6719		Sch.	D. Corson, Jr.	10	10	51.0	16.4	4.5	1869	Chester, Pa.	Newport News, Va.
6452		Sch.	D. Gifford	253	224	112.4	29.3	9.8	1862	Mays Landing, N. J.	Boston, Mass.
6921		Sch.	D. Hebert	17	16	50.0	17.0	3.4	1876	Biloxi, Miss.	Lake Charles, La.
6429		Shp.	D. Joline	13	12	40.2	15.4	3.5	1874	Tottenville, N. Y.	New York, N. Y.
6542		Shp.	D. A. Newings	8	8	34.0	12.9	3.5	1856	New York, N. Y.	Norfolk, Va.
6536	J. F. M. K.	Rg.	D. A. Small	119	113	87.6	22.9	9.1	1846	Provincetown, Mass.	Providence, R. I.
6843		Sch.	D. A. Wells	56	53	62.6	18.3	6.0	1874	Sack Bay, Mich.	Grand Haven, Mich.
6619		Sch.	D. A. Wilson	91	81	82.6	22.1	8.0	1869	Salisbury, Mass.	Salon, Mass.
6715		Sch.	D. B. Mayhew	23	22	49.5	15.5	6.0	1871	Bristol, Me.	New York, N. Y.
6841		Sch.	D. C. Adams	29	19	56.5	18.2	5.5	1873	Mauricetown, N. J.	Bridgeton, N. J.
6857		Sch.	D. C. Willis	18	14	45.2	13.6	3.5	1875	Beaufort, N. C.	Newbern, N. C.
187047	J. V. N. L.	Sch.	D. D. Haskell	817	374	131.3	31.1	11.0	1881	Belfast, Me.	Deer Isle, Me.
157434		Shp.	D. E. Robertson	7	6	37.5	12.1	3.1	1895	Morgan City, La.	Brashear, La.
187046		Sch.	D. F. Collier	5	5	44.0	10.9	2.8	1876	Crisfield, Md.	Crisfield, Md.
157391		Sch.	D. G. Callie	10	9	47.0	13.8	3.0	1868	Poquoson, Va.	Newport News, Va.
157285	K. H. R. J.	Sch.	D. H. Rivers	1,072	963	190.8	38.7	10.1	1880	Thomaston, Me.	Thomaston, Me.
157289		Shp.	D. J. Connolly	52	49	60.0	26.0	6.1	1849	Newport, R. I.	Newport, R. I.
187286	K. H. R. N.	Sch.	D. J. Sawyer	343	288	136.8	32.4	10.8	1899	Jonesport, Me.	Machias, Me.
6861		Sch.	D. J. Wheaton	48	35	63.5	19.8	6.0	1875	Swansgut, Va.	Chincoteague, Va.
6732		Sch.	D. K. Clint	729	602	168.0	32.0	10.8	1872	East Saginaw, Mich.	Detroit, Mich.
85311		Sch.	D. L. Filer	337	330	156.0	36.0	10.0	1871	Manistee, Mich.	Chicago, Ill.
6293	H. F. K. G.	Sch.	Daniel L. Sturgis	135	128	99.0	20.2	8.0	1862	Bridgeton, Conn.	Bath, Me.
187417		Sch.	D. L. Trafton	40	38	63.5	18.0	6.0	1895	Essex, Mass.	Salon, Mass.
6798	J. N. Q. B.	Sch.	D. M. Anthony	556	493	146.7	36.4	13.3	1873	Fall River, Mass.	Boston, Mass.
6430		Shp.	D. N. Darlington	10	10	50.0	16.8	3.6	1854	Vallejo, Cal.	San Francisco, Cal.
6095		Sch.	D. P. Dobbins	447	425	162.3	31.0	12.2	1863	Cleveland, Ohio	Detroit, Mich.
6924		Sch.	D. P. Dorr	30	24	54.0	18.2	4.4	1876	Bridgeton, N. J.	Norfolk, Va.
6867		Sch.	D. P. Rhodes	937	891	217.0	35.2	14.8	1871	Detroit, Mich.	Cleveland, Ohio.
6134		Sch.	D. R. Martin	326	309	137.5	30.4	11.6	1857	Cleveland, Ohio.	Chicago, Ill.
187388		Sch.	D. R. Meekins	8	8	49.0	12.4	3.1	1893	Taylor's Island, Md.	Annapolis, Md.
6844		Sch.	D. W. Hammond	50	56	73.0	26.2	7.0	1851	Noank, Conn.	Machias, Me.
6815		Shp.	D. W. McLean	14	7	38.0	14.0	4.0	1874	Port Jefferson, N. Y.	Bridgeton, N. J.
187323		Shp.	D. W. White	6	6	38.4	12.3	2.2	1898	Deals Island, Md.	Crisfield, Md.
6979		Shp.	D. S. S. Sammis	5	5	30.0	12.7	3.1	1879	Patchogue, N. Y.	Patchogue, N. Y.
187292	K. J. D. C.	Sch.	D. Howard Spear	647	489	158.7	34.9	12.1	1891	Bath, Me.	Bath, Me.
157101		Sch.	D. Neer Taylor	24	22	56.1	15.8	4.3	1883	Mesacongo, Va.	Tappanhook, Va.
6145		Sch.	Dacotah	261	267	138.2	28.5	9.4	1867	Fairport, Ohio	Detroit, Mich.
6174		Sch.	Dacotah	57	54	67.0	19.0	6.2	1856	Essex, Mass.	Machias, Me.
157307		Sch. y.	Daffodil	13	12	37.4	14.0	5.5	1891	Brooklyn, N. Y.	Newport, R. I.
157369		Sch. y.	DAGMAR	62	58	88.7	20.9	8.1	1887	City Island, N. Y.	New York, N. Y.
95291		Sch.	Daisie	34	32	63.5	18.9	5.6	1874	Rockyhill, Conn.	Baltimore, Md.
6035		Sch.	Daisy	5	5	26.4	9.7	4.0	1862	Provincetown, Mass.	Provincetown, Mass.
6752	J. M. H. Q.	Rg.	Daisy	439	383	123.0	31.6	17.1	1872	Brookhaven, N. Y.	New York, N. Y.
6802		Shp.	Daisy	67	67	68.0	27.2	6.9	1874	Brooklyn, N. Y.	Do.
157003		Sch.	Daisy	5	5	30.7	10.8	2.7	1840	Key Largo, Fla.	Key West, Fla.
157013		Cat.	Daisy	6	6	29.0	12.2	3.3	1879	Noank, Conn.	Newport, R. I.
157016		Sch.	Daisy	7	6	30.0	11.4	2.7	1881	Greenport, N. Y.	Greenport, N. Y.
157046		Sch.	Daisy	33	23	56.9	19.9	3.0	1881	Madisonville, La.	New Orleans, La.
157071		Shp.	Daisy	20	20	43.2	16.0	4.9	1882	Baltimore, Md.	Baltimore, Md.
157095		Sch.	Daisy	10	10	46.2	12.8	3.0	1883	St. Michaels, Md.	Do.
187110		Shp.	Daisy	5	5	34.0	10.7	2.3	1882	Portsmouth, Va.	Norfolk, Va.
157129		Sch.	Daisy	50	47	70.7	20.7	7.9	1884	Bath, Me.	New York, N. Y.
187130		Shp.	Daisy	7	6	28.0	10.2	4.2	1884	Wellfleet, Mass.	Dennis, Mass.
157162		Sch.	Daisy	9	6	37.8	14.0	3.5	1885	Pocomoke City, Md.	Crisfield, Md.
187168		Sch.	Daisy	6	6	38.5	10.2	3.2	1886	Somerset County, Md.	Baltimore, Md.
157332		Shp.	Daisy	5	5	31.0	10.2	3.2	1891	Alexandria, Va.	Alexandria, Va.
157381		Shp.	Daisy	9	6	33.0	11.4	5.0	1892	Balleys Mills, Ga.	St. Marys, Ga.
157497		Shp.	Daisy	5	5	27.8	12.7	3.2	1894	Bayshore, N. Y.	Patchogue, N. Y.
157486		Sch.	Daisy L.	5	5	38.0	18.7	2.9	1897	McDanielstown, Md.	Tappanhook, Va.
187332		Sch.	Daisy S.	5	5	28.1	11.0	3.0	1888	Bay Point, Fla.	Apalachicola, Fla.
187186		Shp.	Daisy V.	5	5	28.0	9.6	2.3	1886	Nansemond County, Va.	Newport News, Va.
157317	K. J. S. G.	Sch.	Daisy Farlin	468	384	151.6	34.2	11.2	1891	Bath, Me.	Bath, Me.
187061	J. W. N. P.	Bkn.	Daisy Road	468	364	138.2	32.1	12.0	1882	Harrington, Me.	New York, N. Y.
6877	J. T. K. D.	Sch.	Daisy Rowe	122	116	94.5	28.0	7.5	1879	Humboldt Bay, Cal.	San Francisco, Cal.
187247		Sch.	Daisy Woods	28	24	60.0	20.0	2.7	1880	Bayou Terrebonne, La.	New Orleans, La.

*Formerly schooner Henry B. Anthony.

MERCHANT SAILING VESSELS OF THE UNITED STATES—Continued.

Official No.	Signal letters.	Rig.	Name of vessel.	Gross tonnage.	Net tonnage.	Length.			When built.	Where built.	Home port (where permanent document issued).
						Feet.	Feet.	Feet.			
157412		Sch.	Daisy D. Haskell	0	0	28.0	11.0	2.6	1814	Petaluma, Cal.	San Francisco, Cal.
157254		Sip.	Daisy M. Tall	10	9	42.2	15.3	3.2	1880	Madison, Md.	Baltimore, Md.
6-46		Sip.	Dakota	77	73	65.0	26.0	7.1	1873	Brooklyn, N. Y.	New York, N. Y.
187-10	K. H. N. W.	Sch.	Damietta and Joanna	330	273	132.5	31.8	10.6	1899	Yarmouth, Me.	Portland, Me.
1000	H. F. D. G.	Sch.	Damon	165	127	98.0	27.3	8.3	1856	Waldoboro, Me.	New Bedford, Mass.
0900		Sch.	Daniel	5	5	30.0	9.0	2.6	1875	Chincoteague, Va.	Chincoteague, Va.
157323		Sch.	Dan	22	21	58.5	17.0	4.7	1891	St. Michael, Md.	Baltimore, Md.
35041		Sch.	Dan Hayes	145	139	112.1	24.3	7.0	1868	Fairport, Ohio	Grand Haven, Mich.
48399		Sch.	Dan Mabce	193	184	122.0	27.0	7.0	1866	Nashota, Wis.	Milwaukee, Wis.
35470		Sch.	Dan Rogers	324	300	190.6	29.0	10.6	1883	Buffalo, N. Y.	Port Huron, Mich.
6600		Sch.	Dan Sooy	15	14	42.7	16.7	4.0	1870	Smiths Landing, N. J.	New Haven, Conn.
6823		Sch.	Dan B. Castle	10	0	33.0	12.8	4.2	1874	Starvation Landing, La.	New Orleans, La.
6290		Sip.	Dandy	46	36	57.3	20.5	6.7	1855	Elizabethport, N. J.	New York, N. Y.
187220		Sch.	Dandy	22	14	49.5	18.8	5.0	1888	Crisfield, Md.	Bridgeton, N. J.
157241		Sch.	Daniel Bell	15	11	54.2	14.2	2.7	1889	Morehead City, N. C.	Beaufort, N. C.
0951		Sch.	Daniel Boone	15	14	48.1	14.1	4.7	1857	Duxbury, Mass.	Provincetown, Mass.
0904		Sip.	Daniel Boone	12	11	39.4	14.4	2.0	1879	York County, Va.	Newport News, Va.
6103	H. F. D. G.	Sch.	Daniel Brown	294	163	109.0	30.0	10.6	1853	Poughkeepsie, N. Y.	New York, N. Y.
0902	H. F. C. V.	Sch.	Daniel Pierson	264	251	114.1	29.0	10.1	1868	Waldoboro, Me.	St. George, Me.
187020		Sch.	Daniel Sharp	20	13	46.3	14.0	4.4	1881	Bridgeton, N. J.	Camden, N. J.
6254		Sip.	Daniel Sheets	10	0	41.0	12.0	3.4	Philadelphia, Pa.	Alexandria, Va.
6565		Sch.	Daniel Tomkins	79	70	68.5	25.5	5.5	1867	Stonypoint, N. Y.	New York, N. Y.
6200		Sch.	Daniel Webster	24	22	42.6	17.6	4.5	1867	Bath, Me.	Mount Desert Ferry, Me.
0610		Sch.	Daniel A. Davis	22	14	51.0	17.0	5.5	1868	Salem, N. J.	Camden, N. J.
6800		Sch.	Daniel B. Harris	14	0	41.0	14.6	4.1	1875	Greencreek, N. J.	Bridgeton, N. J.
6197		Sch.	Daniel C. Baker	33	32	60.0	18.4	6.2	1853	Salisbury, Mass.	Lube, Me.
6005		Sip.	Daniel E. Egbert	17	17	43.5	17.0	4.1	1864	Islip, N. Y.	Patchogue, N. Y.
187200		Sch.	Daniel G. Fowle	19	12	60.3	18.0	4.6	1869	Smyrna, N. C.	Beaufort, N. C.
157200		Sip.	Daniel H. Mayne	6	6	33.3	12.3	2.3	1897	Cambridge, Md.	Baltimore, Md.
6804		Sch.	Daniel J. Ballard	16	8	46.0	17.0	3.8	Tappahannock, Va.
6506		Sch.	Daniel W. Jones	37	26	49.8	18.0	3.0	1865	Somerset County, Md.	Crisfield, Md.
187045		Sch.	Daniel W. Jones	14	13	38.2	14.5	2.6	1881	Crisfield, Md.	Do.
6277		Sip.	Daniel W. Smith	6	0	31.2	13.7	2.0	1864	Port Washington, N. Y.	Coldspring, N. Y.
6303		Sip.	Daniel W. Teller	71	60	65.5	26.5	7.0	1850	Greenpoint, N. Y.	New York, N. Y.
196520	K. J. N. S.	Sip. y.	Daphne	15	13	46.0	14.3	5.0	1845	South Brooklyn, N. Y.	Do.
187146	K. D. P. M.	Sip. y.	Daphne	22	21	44.0	16.5	3.3	1845	Brooklyn, N. Y.	Do.
187538	K. N. W. G.	Sch.	Darby	1,513	1,283	235.7	43.3	19.1	1890	Bath, Me.	Fall River, Mass.
140116	K. C. G. B.	Sip. y.	Dare	30	28	58.0	17.2	5.5	1875	Bristol, R. I.	New York, N. Y.
187420		Sip.	Dark Eyed Darling	5	0	30.3	10.7	3.2	1894	Bayou Sale, La.	Brashear, La.
6158		Sch.	Dart	56	53	66.5	21.2	6.0	1850	Kent County, Del.	Perth Amboy, N. J.
6247		Sch.	Dart	34	33	57.2	18.0	4.8	1837	New York, N. Y.	Stonington, Conn.
6405		Sip.	Dart	0	7	49.6	10.0	2.3	1873	Port Jefferson, N. Y.	Baltimore, Md.
187200		Sip.	Dart	11	6	36.2	14.0	2.0	1888	Osceola, N. J.	Bridgeton, N. J.
187400		Sch.	Dart	12	12	39.0	12.6	4.7	1880	Rothsay, New Brunswick	Kearport, Me.
187347		Sip.	Dart	7	7	25.5	12.3	2.0	1899	Atlantic City, N. J.	Somers Point, N. J.
187400		Sch.	Dart	0	0	31.6	11.3	4.4	1894	Salem, Mass.	Philadelphia, Pa.
187486		Sip.	Dash	17	15	43.6	14.3	2.3	1897	Miami, Fla.	Key West, Fla.
187218		Sch.	Dashaway	16	10	51.0	15.3	2.0	1863	Washington, D. C.	Washington, D. C.
6293		Sch.	Dashing Wave	300	255	134.8	25.4	10.6	1862	Clayton, N. Y.	Port Huron, Mich.
6667	J. D. R. H.	Sip.	Dashing Wave	1,054	941	181.8	39.0	21.2	1852	Fortsmouth, N. H.	Tacoma, Wash.
6813		Sip.	Dauntless	10	10	45.0	12.0	4.7	1876	Greenport, N. Y.	Newport, R. I.
6912		Sip.	Dauntless	20	20	51.6	17.8	2.0	1874	Georgetown, Me.	Boston, Mass.
6919		Sip.	Dauntless	7	7	31.7	12.0	6.5	1870	Newport, R. I.	Newport, R. I.
14901	H. M. J. Q.	Sch. y.	Dauntless	14	0	41.4	14.1	6.2	1876	Smyrna, N. C.	Edenton, N. C.
187076		Sip.	Dauntless	126	120	139.3	24.0	10.0	1865	Myatic, Conn.	Hartford, Conn.
187190		Sch.	Dauntless	60	60	65.5	26.6	6.2	1882	Brooklyn, N. Y.	New York, N. Y.
187336		Sip.	Dauntless	50	48	78.2	21.4	8.8	1867	Cambridge, Md.	Richmond, Va.
187367		Sip.	Dauntless	0	0	44.7	12.0	2.8	1891	Cape Bank, N. C.	Beaufort, N. C.
187422		Sch.	Dauntless	0	0	25.7	11.4	3.2	1893	Cedar Grove, Tex.	Galveston, Tex.
187452		Sch.	Dauntless	12	11	39.3	13.0	4.7	1865	Everett, Wash.	Port Townsend, Wash.
187452		Sch.	Dauntless	20	17	54.0	13.3	2.5	1866	Alpena, Mich.	Port Huron, Mich.
187472		Sch.	Dauntless	59	53	77.8	20.8	6.4	1866	Waltville, Md.	Annapolis, Md.
187486		Sch.	Dauntless	38	38	68.2	17.2	7.0	1897	Essex, Mass.	Galveston, Tex.
187486		Sip.	Dauntless	6	6	35.3	13.0	2.7	1897	Willapa, Wash.	Port Townsend, Wash.
187526	K. N. R. O.	Sch.	Dauntless	548	478	162.2	37.3	13.2	1896	Hoquiam, Wash.	San Francisco, Cal.
187532		Sch.	Dauntless	111	77	91.0	24.2	10.2	1890	Essex, Mass.	Gloucester, Mass.
187540		Sip.	Dauntless	6	5	28.4	10.9	5.0	1899	Bristol, Me.	Southwest Harbor, Me.
187055		Sch.	Dave Freeman	22	22	47.6	16.4	5.0	1881	Galveston, Tex.	Galveston, Tex.
6908		Sip.	Dave's Cabin	7	6	29.0	11.3	2.3	1899	San Francisco, Cal.	San Francisco, Cal.
140530	J. W. C. P.	Sch.	David Baird	663	632	181.6	33.8	13.0	1882	Bath, Me.	Philadelphia, Pa.
6909	J. S. D. W.	Sch.	David Carl	124	96	163.0	37.0	8.0	1876	City Island, N. Y.	Baltimore, Md.
6902	H. F. G. D.	Sch.	David Currie	181	148	106.0	28.4	7.8	1868	Portland, Conn.	Hartford, Conn.
187341		Sch. y.	David Dixon	28	24	41.6	13.4	4.3	1892	Detroit, Mich.	Detroit, Mich.
6296	H. F. J. W.	Sch.	David Faust	210	178	100.2	28.0	8.5	1854	Philadelphia, Pa.	Elizaville, Me.

¹ Formerly schooner I. M. Hill.

² Formerly sloop-yacht Polly.

³ Formerly sloop-yacht Lettie.

⁴ Formerly British schooner Mabel.

⁵ Formerly schooner-yacht L'Hirondelle.

⁶ Formerly schooner Lucinda G. Potter.

MERCHANT SAILING VESSELS OF THE UNITED STATES—Continued.

Official No.	Signal letters.	Rig.	Name of vessel.	Gross tonnage.	Net tonnage.	Length.		Depth.	When built.	Where built.	Home port: (where nearest document issued).
						Feet.	Feet.				
6098		Sch.	David Ferguson	223	212	130.4	27.8	9.6	1853	Port Huron, Mich.	Port Huron, Mich.
157394		Sch.	David Gallagher	5	5	26.2	14.5	3.4	1893	Bridgeton, N. J.	Bridgeton, N. J.
6764		Sch.	David Sherman	71	67	75.6	21.5	7.5	1873	Essex, Mass.	Gloucester, Mass.
157124		Sch.	David Wallace	1,103	1,075	216.8	36.4	17.6	1884	Cleveland, Ohio	Boston, Mass.
6897		Sch.	David A. Story	81	66	60.5	22.6	8.3	1876	Gloucester, Mass.	Bangor, Me.
6577		Sch.	David C. Foster	21	20	50.7	16.0	4.0	1849	Chincoteague, Va.	Chincoteague, Va.
6579		Sch.	David F. Vail	22	20	48.0	17.4	5.2	1848	Greensport, N. Y.	Tappahannock, Va.
157490		Cat.	David H. Schuyler	9	8	31.4	12.2	4.2	1880	Atlantic City, N. J.	Somers Point, N. J.
157067		Sch.	David K. Akin	51	48	66.5	22.8	4.6	1882	Nyack, N. Y.	Dennis, Mass.
187889	K. L. & V.	Sch.	David P. Davis	1,231	1,030	203.3	38.0	21.4	1893	Bath, Me.	Bath, Me.
157073		Sch.	David R. Lake	34	15	50.6	17.4	4.9	1882	Bridgeton, N. J.	Bridgeton, N. J.
6240	H. F. & W.	Sch.	David S. Siner	232	229	115.9	28.9	0.3	1861	Milford, Del.	New York, N. Y.
157898		Sch.	David Z. Norton	2,250	2,228	369.4	45.6	22.5	1886	Cleveland, Ohio	Cleveland, Ohio
157577		Sch.	Davidson	959	921	170.7	36.0	21.8	1880	Cornwallis, Nova Scotia	New York, N. Y.
6884		Sch.	Davy Crockett	85	81	80.7	27.7	6.0	1879	Bath, Me.	Panama, Fla.
157094		Cat.	Dawn	6	5	24.9	11.0	4.0	1883	Mattapoisett, Mass.	Hyanima, Mass.
157189		Sch.	Dawn	14	12	32.0	14.1	5.1	1883	Oakland, Cal.	Los Angeles, Cal.
157211		Sch.	Dawn	26	24	60.5	14.1	2.7	1888	Milwaukee, Wis.	Milwaukee, Wis.
157374		Sch.	Dawn	11	11	22.5	13.7	4.0	1857	Osterville, Mass.	New York, N. Y.
157424		Sch.	Dawn	14	14	38.2	14.8	4.5	1895	Binnton, S. C.	Savannah, Ga.
157437		Sch.	Dawn	5	5	26.5	8.0	6.2	1895	Middleburg, Fla.	Jacksonville, Fla.
6449		Sch.	Dawning Light	23	16	78.6	17.3	4.9	1861	Dorchester, N. J.	Bridgeton, N. J.
187563		Sch.	Dawson City	83	48	52.0	23.0	8.9	1894	Essex, Mass.	Boston, Mass.
6812		Sip.	Day	5	5	30.3	12.5	2.0	1872	Bayport, N. Y.	Greensport, N. Y.
6325		Sip.	Day Book	9	6	33.0	12.0	2.4	1860	Norfolk, Va.	Norfolk, Va.
157084	J. W. P. H.	Sch.	Daylight	660	571	157.2	25.4	15.0	1882	Beltast, Me.	New Haven, Conn.
6204		Sch.	Day Spring	87	23	94.3	21.4	6.1	1869	Milan, Ohio	Grand Haven, Mich.
85372		Sch.	Dayton	462	439	184.2	20.6	9.3	1871	Marine City, Mich.	Port Huron, Mich.
6816		Sch.	Deborah A. Hendrickson	28	26	54.6	18.3	4.4	1867	Key Port, N. J.	Port Jefferson, N. Y.
6329		Sch.	Deborah T. Hill	37	35	54.6	20.0	4.2	1863	Staten Island, N. Y.	Patchogue, N. Y.
6322		Sip.	Decatur	16	17	36.6	14.5	4.4	1841	Mavaronech, N. Y.	Norfolk, Va.
6195	H. F. & C.	Sch.	Decora	21	197	97.8	26.9	10.3	1866	Machias, Me.	Machias, Me.
157140	K. D. & C. R.	Sch. y.	Decoy	181	20	48.0	14.2	4.0	1884	Newark, N. J.	New York, N. Y.
157389		Sch.	Deeahs	46	43	60.0	17.5	7.2	1862	Seattle, Wash.	Port Townsend, Wash.
6282		Sip.	Deep River	69	56	61.6	22.5	6.8	1829	Saybrook, Conn.	New York, N. Y.
157428	K. M. H. P.	Sip. y.	Defender	134	106	164.9	22.3	19.0	1895	Bristol, R. I.	Do.
157428		Sch.	Defender	10	9	48.9	12.0	3.2	1898	Tampa, Fla.	Tampa, Fla.
157457	K. M. T. L.	Sch.	Defender	444	382	158.0	20.0	11.2	1896	Fairhaven, Cal.	San Francisco, Cal.
157464		Sch.	Defender	6	6	48.8	10.5	2.9	1896	Lawsonia, Md.	Crisfield, Md.
157469		Sip.	Defender	12	8	37.0	15.3	2.5	1896	River Landing, N. C.	Edenton, N. C.
157470		Sip.	Defender	6	6	36.4	13.4	2.1	1895	Poplar Island, Md.	Crisfield, Md.
157473		Cat.	Defender	5	5	25.9	11.4	2.4	1897	Monument Beach, Mass.	Chatham, Mass.
157490		Sip.	Defender	20	15	38.2	16.7	4.0	1897	Shipyard, Ga.	Newport, S. C.
157450		Sip.	Defender, Jr.	13	13	34.3	9.8	6.2	1896	Los Angeles, Cal.	Los Angeles, Cal.
6073		Sch.	Defiance	18	14	49.2	12.3	5.6			Southwest Harbor, Me.
6960		Sip. y.	Defiance	19	15	40.0	16.2	4.8	1877	Jersey City, N. J.	New York, N. Y.
157114		Sch.	Defiance	7	9	34.5	12.9	3.3	1899	Smyrna, N. C.	Newbern, N. C.
157326		Cat.	Defiance	8	8	29.0	12.8	2.9	1891	Patchogue, N. Y.	Patchogue, N. Y.
157402		Cat.	Defiance	5	5	23.9	11.0	3.3	1899	Osterville, Mass.	Hyanima, Mass.
157480		Sip. y.	Defiance	9	9	33.5	12.2	2.4	1896	Patchogue, N. Y.	Bridgport, Conn.
157467		Sch.	Defiance	7	9	29.5	12.4	2.3	1898	Key West, Fla.	Key West, Fla.
157487	K. N. D. R.	Sch.	Defiance	604	526	179.8	37.7	12.7	1897	Hoguinam, Wash.	San Francisco, Cal.
157600		Sch.	Delawans	8	7	32.6	10.5	6.2	1898	Fitzgerald, Ga.	Brunswick, Ga.
6170		Sch.	Delaware	84	80	78.5	23.5	6.6	1844	Richmond, Me.	Castine, Me.
6412		Sch.	Delaware	64	61	62.0	20.0	6.9	1839	Essex, Mass.	Boston, Mass.
6463		Sch.	Delaware	11	19	37.7	12.2	5.2			Thomaston, Me.
6483		Sch.	Delaware	68	64	72.6	25.3	5.9	1884	Milford, Del.	Crisfield, Md.
6492		Sch.	Delaware	548	519	173.6	30.4	12.6	1868	Detroit, Mich.	Port Huron, Mich.
6763		Sch.	Delaware	66	55	74.9	22.6	4.4	1873	Camden, N. J.	Philadelphia, Pa.
6632		Sip.	Delaware Oak	8	7	38.2	13.2	2.1	1890	Cannon Ferry, Del.	Norfolk, Va.
157080		Sch.	Delight	7	7	41.2	11.9	2.3	1892	Queen Anne County, Md.	Baltimore, Md.
157155		Sip.	Delight	9	8	39.6	14.5	2.5	1885	St. Michaels, Md.	Cape Charles, Va.
157228		Sch.	Della	7	7	38.7	13.9	2.7	1888	Biloxi, Miss.	Shieldboro, Miss.
157435		Sch.	Della	6	8	35.0	11.0	4.9	1890	Rogers, Mich.	Grand Haven, Mich.
157575		Sch.	Della Fox	7	5	31.4	12.8	2.5	1900	Sullivan Island, S. C.	Charleston, S. C.
157555		Sip.	Della Griffin	5	5	37.5	12.3	2.0	1899	Holland Island, Md.	Crisfield, Md.
157408		Sip.	Della May	7	6	37.2	12.7	2.0	1894	Fairmount, Md.	Do.
157223		Sch.	Della Townsend	12	7	52.0	14.5	2.8	1888	Oriole, Md.	Do.
157156		Sch.	Dellie	28	25	62.4	16.4	5.0	1885	Key West, Fla.	Key West, Fla.
157161		Sch.	Delnav	8	9	47.0	11.9	2.1	1885	Somerset County, Md.	Annapolis, Md.
157551		Sch.	Del Monte	24	24	61.2	12.2	6.7	1899	Bellard, Wash.	Seattle, Wash.
157187	K. D. P. R.	Sch.	Del Norte	100	95	82.6	27.4	7.1	1897	Benicia, Cal.	Coe Bay, Oreg.
6327		Sch.	Delos De Wolf	307	292	128.2	25.6	12.8	1896	Oswego, N. Y.	Buffalo, N. Y.
6766		Sip.	Delphine A. Wyman	71	68	68.0	22.6	6.1	1878	Bath, Me.	Boston, Mass.

1 Formerly { a British ship S. Vaughan.
 { a Norwegian bark Ringborna.

† Bronze and aluminum.

MERCHANT SAILING VESSELS OF THE UNITED STATES—Continued.

Official No.	Signal letters.	Rig.	Name of vessel.	Gross tonnage.	Net tonnage.	Length.	Breadth.	Depth.	When built.	Where built.	Home port (where permanent document issued).
						Feet.	Feet.	Feet.			
6270		Slp.	Delphinia	12	12	39.4	13.6	2.4			New York, N. Y.
157276		N. h.	Delta	209	206	124.6	28.8	10.3	1890	Algonac, Mich.	Chicago, Ill.
157461		L. F.	Delta	7	5	40.6	12.4	3.6	1896	Morgan City, La.	Brasheer, La.
157573		Sch. y.	Delta	26	20	58.1	19.1	6.5	1840	Easton, Md.	Baltimore, Md.
6976		Slp.	Democrat	16	15	44.5	15.7	4.3	1876	Freeport, N. Y.	New York, N. Y.
6816	J. P. F. W.	Slp.	De Mary Gray	401	328	131.2	32.8	9.6	1874	Port Jefferson, N. Y.	Do.
6814		Slp.	Donna Kelley	6	6	39.5	10.6	2.0		Worcester County, Md.	Chincoteague, Va.
187195		N. h.	Denver	23	31	62.0	16.2	5.3	1897	Sacketta Harbor, N. Y.	Cape Vincent, N. Y.
157570		Slp.	Des Volante	8	8	36.6	12.1	5.3	1900	Bremen, Me.	Waldoboro, Me.
157138		N. h.	Depe Brus	16	11	51.4	14.0	2.8	1884	Madisonville, La.	New Orleans, La.
6998		Slp.	Destre	7	7	30.6	12.5	3.6	1876	Groton, Conn.	Coldspring, N. Y.
187409	E. J. Q. B.	Sch. y.	Destre	11	11	31.5	12.5	4.8	1886	Brooklyn, N. Y.	Bridgeport, Conn.
157261		Slp.	Despatch	10	10	30.0	14.0	4.5	1892	San Francisco, Cal.	San Francisco, Cal.
157943	J. V. K. N.	N. h.	Desoug	1,282	1,262	233.0	32.2	16.1	1894	Hartlepool, England	Baltimore, Md.
157421	K. M. J. D.	Sch.	Devon	724	667	174.0	25.8	14.2	1895	Bath, Me.	Fall River, Mass.
157511		Cat.	Dewey	6	6	26.2	11.8	2.8	1898	Harwichport, Mass.	Chatham, Mass.
157512		Cat.	Dewey	6	6	22.2	10.6	3.5	1898	Osterville, Mass.	Do.
157516		Sch. h.	Dewey	235	235	125.4	24.7	7.7	1899	Astoria, Oreg.	San Francisco, Cal.
157520		Slp.	Dewey	6	6	42.8	12.7	2.3	1899	Deals Island, Md.	Crisfield, Md.
157529		Sch.	Dewey	20	14	59.6	16.8	4.0	1899	Smyma, N. C.	Brunswick, N. C.
157558		Slp.	Dewey	6	6	26.8	12.1	2.6	1899	Winchester, Md.	Baltimore, Md.
6392		Slp.	De Witt	25	23	66.8	16.0	6.5	1850	Brooklyn, N. Y.	New York, N. Y.
6334		Slp.	Dexter	11	10	37.0	14.0	2.5			Perth Amboy, N. J.
6711		Sch. h.	Dexter	78	74	78.0	22.2	8.0	1871	Greenboro, Md.	Baltimore, Md.
6864		Slp.	Dexter	6	6	31.0	12.0	3.5	1874	Rockaway, N. Y.	Bridgeport, Conn.
157256		Sch.	Dexter	6	6	34.0	8.4	2.0	1890	Hatteras, N. C.	Newbern, N. C.
6048		Sch.	Dessie B. Onalow	22	27	51.2	17.2	4.8	1877	do	Newport News, Va.
6038		Sch.	Diamond	67	61	70.4	20.7	7.8	1855	Essex, Mass.	Rockport, Me.
157358		Sch.	Diamond	6	2	47.3	12.9	3.1	1892	North River, N. C.	Newbern, N. C.
157035		Slp.	Diamond	6	6	26.6	12.8	3.8	1881	Pawtucket, R. I.	Providence, R. I.
157244		Slp.	Diamond	6	6	37.0	12.5	4.6	1890	Noank, Conn.	Sag Harbor, N. Y.
157574	K. P. W. H.	Bk.	Diamond Head	1,012	959	194.2	31.2	20.2	1896	London, England	Honolulu, H. I.
6398		Slp.	Diamond State	81	69	90.0	22.2	4.8	1852	South Milford, Del.	New York, N. Y.
6398		Sch.	Diana	80	68	82.0	18.4	7.7	1850	Essex, Mass.	Machina, Me.
187296		Sch. y.	Diana	12	12	48.2	14.8	3.5	1890	Noank, Conn.	New Haven, Conn.
187392		Sch. y.	Diana	14	14	37.2	12.0	3.1	1891	Boston, Mass.	Boston, Mass.
6349	H. F. L. K.	Sch.	Dick Williams	184	178	166.5	26.2	8.5	1866	Candlen, N. J.	Bangor, Me.
187348		Sch.	Dicks Bird	6	6	41.5	11.8	2.8	1892	Forehead City, N. C.	Beaufort, N. C.
6162		Slp.	Dictator	6	6	32.9	12.6	4.1	1865	Patchogue, N. Y.	Stamford, Conn.
187138		Slp.	Dictator	6	6	25.6	12.4	2.7	1864	Charleston, S. C.	Charleston, S. C.
187087		Sch.	Dido	81	88	79.7	22.1	8.1	1862	Essex, Mass.	Provincetown, Mass.
187492		Sch.	Dido	5	5	28.6	10.8	4.0	1894	Marco, Fla.	Key West, Fla.
187573		Cat.	Dido	5	5	22.8	10.6	3.5	1899	Osterville, Mass.	Chatham, Mass.
187444	K. M. R. N.	Slp.	Dighton	282	252	142.4	21.8	8.1	1898	Bath, Me.	Fall River, Mass.
6841		Slp.	Diligent	48	46	58.0	18.0	5.0	1850	Greenport, N. Y.	Greenport, N. Y.
6836		Sch.	Dime	7	7	39.8	14.5	2.8	1868	Straits, N. C.	Beaufort, N. C.
187109		Sch.	Dime	16	9	44.2	16.8	3.6	1845	Cambridge, Md.	Baltimore, Md.
6853		Slp.	Dione	7	7	28.8	12.2	2.6	1872	Stonington, Conn.	New London, Conn.
187451		Cat.	Dione	5	5	24.6	11.0	2.8	1896	Greenport, N. Y.	Greenport, N. Y.
187578		Ywl. y.	Dione	18	15	42.5	14.2	5.6	1900	Baltimore, Md.	Baltimore, Md.
187036		Cat.	Dionis	5	5	28.7	11.8	4.0	1881	Hyannis, Mass.	Nantucket, Mass.
6909		Sch.	Dirigo	11	10	43.5	11.8	2.0	1873	Northumbria, Va.	Norfolk, Va.
187396	K. L. V. C.	Slp.	Dirigo	2,004	1,845	212.0	45.1	28.6	1894	Bath, Me.	Bath, Me.
187428		Slp.	Dirigo	14	14	39.0	11.0	7.0	1896	Swans Island, Me.	Brooklin, Me.
6504		Sch.	Discovery	18	17	48.5	15.2	4.0			Tappahannock, Va.
6501		Sch.	Dispatch	18	16	47.6	15.6	5.0			Newport News, Va.
187276		Cat.	Ditte	6	6	31.2	13.6	3.2	1896	Patchogue, N. Y.	Patchogue, N. Y.
187186		Slp.	Diver	144	137	89.0	28.2	7.8	1896	Noank, Conn.	New London, Conn.
6947		Sch.	Dixie	5	5	40.8	16.8	2.7	1875	Mathews County, Va.	Crisfield, Md.
187018		Sch.	Dixie	17	16	48.4	15.2	5.8	1890	Beverly, Mass.	Gloucester, Mass.
187233		Sch.	Dixie	12	12	43.7	12.8	4.1	1898	Red Bluff, Tex.	Gloucester, Tex.
187486		Sch. y.	Dixie	55	56	72.2	20.6	5.8	1897	Peconic City, Md.	New York, N. Y.
187517		Sch.	Dixie	10	10	35.6	11.2	3.8	1898	St. Ignace, Mich.	Grand Haven, Mich.
187871		Slp.	Dixie	31	31	52.8	14.0	2.6	1897	Louisville, Ky.	Evansville, Ind.
6873		Slp.	Doctor	7	8	33.5	11.8	2.6	1899	Worcester County, Md.	Chincoteague, Va.
187352		Slp. y.	Doc or.	8	8	32.2	12.7	3.8	1884	Brooklyn, N. Y.	New York, N. Y.
6491		Sch.	Doctor Franklin	24	22	52.7	16.0	4.1	1857	Jordan River, Miss.	Shilohboro, Miss.
187231		Sch.	Dola Lawson	12	8	57.2	14.7	2.6	1888	Orlola, Md.	Crisfield, Md.
187463		Sch.	Dola May	8	8	48.2	11.5	2.1	1896	St. Petera, Md.	Do.
187378		Sch.	Dollie M	28	24	80.0	19.6	5.7	1892	Esconaba, Mich.	Milwaukee, Wis.
187576		Slp.	Dollie R	22	22	41.0	12.1	2.8	1896	P. duessh, Ky.	Evansville, Ind.
6881		Sch.	Dolly Maria	6	7	49.6	12.1	3.8	1875	Somerset County, Md.	Crisfield, Md.
6748		Sch.	Dolly Varden	13	12	24.0	16.0	4.8	1872	Trascott, Me.	Calais, Me.
187681		Sch.	Delores	80	47	65.0	21.0	5.8		Spanish prize	Key West, Fla.

† Formerly { a British et. a. Deaoug.
 { b Egyptian et. a. Deaoug.

† Formerly { a British ship Gainsborough.
 { b Hawaiian bark Diamond Head.

† Formerly Spanish schooner Delores.

† Rebuilt.

MERCHANT SAILING VESSELS OF THE UNITED STATES—Continued.

Official No.	Signal letters.	Rig.	Name of vessel.	Gross tonnage.	Net tonnage.	Length.	Breadth.	Depth.	When built.	Where built.	Home port (where permanent document issued).
						Feet.	Feet.	Feet.			
6074		Sch.	Dolphin	11	10	34.3	12.8	4.8			Rockport, Me.
6278		Sip.	Dolphin	13	12	41.0	15.5	3.0	1853	Manhasset, N. Y.	Newport News, Va.
6377		Sch.	Dolphin	9	8	40.6	11.5	3.3	1865	Newbern, N. C.	Newbern, N. C.
6383		Sch.	Dolphin	14	14	39.4	15.6	4.8		Greenport, N. Y.	Hartford, Conn.
6536		Sip.	Dolphin	26	26	60.5	15.1	4.8	1866	Foreign built	Cape Vincent, N. Y.
6726		Sip. y.	Dolphin	23	22	48.0	17.0	5.0	1871	Babylon, N. Y.	New York, N. Y.
6759		Sch.	Dolphin	7	7	31.8	10.0	3.1	1872	Nelsons Bay, N. C.	Newbern, N. C.
6917		Sip.	Dolphin	7	7	30.8	11.8	3.4	1876	Oyster-ville, Wash.	Port Townsend, Wash.
157033		Sch.	Dolphin	7	7	34.0	11.6	4.0	1891	Millbridge, Me.	Southwest Harbor, Me.
157079		Sch.	Dolphin	19	18	55.6	15.0	3.0	1892	Red Bluff, Tex.	Galveston, Tex.
157258		Sch.	Dolphin	7	6	43.5	10.5	3.0	1899	Annapoessex, Md.	Tappahannock, Va.
157345		Sip.	Dolphin	9	8	36.2	13.6	4.5	1893	Stratford, Conn.	Bridgeport, Conn.
157349		Sip. y.	Domino	14	13	42.0	14.4	4.0	1896	Tottenville, N. Y.	New York, N. Y.
6950	K. L. F. O.	Sch.	Don Pedro II.	498	465	138.0	30.6	15.6	1878	Baltimore, Md.	Baltimore, Md.
157554	J. S. T. M.	Sip.	Donna	32	32	51.0	12.0	3.5	1897	Stephensport, Ky.	Evansville, Ind.
6094		Sch.	Donaldson	420	390	155.8	31.0	12.5	1897	Buffalo, N. Y.	Port Huron, Mich.
157393		Sch.	Doncaster	22	21	52.0	15.3	6.2	1894	Tacoma, Wash.	Tacoma, Wash.
157533	K. N. V. R.	Sch.	Donna Christina	174	165	115.0	29.3	8.6	1899	Tampa, Fla.	Pensacola, Fla.
157290	K. J. C. R.	Sch.	Donna T. Briggs	304	194	111.2	29.3	8.6	1891	Mystic, Conn.	Stoughton, Conn.
157106		Sch.	Donzella	8	7	49.4	12.2	3.5	1893	Somerset County, Md.	Baltimore, Md.
6896		Sip.	Door Yard	6	6	34.7	12.0	2.8	1876	Tuckerton, N. J.	Tuckerton, N. J.
6317		Sip.	Dora	54	43	44.9	24.6	6.6	1856	Brooklyn, N. Y.	New York, N. Y.
6818		Sch.	Dora	42	40	57.0	21.5	5.1	1874	San Francisco, Cal.	San Francisco, Cal.
157134		Sch.	Dora	44	42	59.5	22.3	4.8	1884	do	do
157137		Sch.	Dora	17	16	54.4	15.6	4.4	1884	Annapolis, Md.	Annapolis, Md.
157242		Sip.	Dora	6	5	31.0	12.5	4.0	1896	Hyanonia, Mass.	Hyanonia, Mass.
157325		Sip.	Dora	14	13	34.0	14.0	4.0	1899	Waveland, Fla.	St. Augustine, Fla.
157362		Sip.	Dora	13	12	36.6	14.1	5.0	1892	Charleston, S. C.	Charleston, S. C.
157382		Sip.	Dora	14	13	45.0	12.0	7.2	1893	Michigan City, Ind.	Detroit, Mich.
157468		Sch.	Dora	625	745	194.7	35.1	16.5	1896	Bath, Me.	Boston, Mass.
157546		Sip.	Dora	10	10	33.4	10.8	3.6	1899	Alexandria Bar, N. Y.	Cape Vincent, N. Y.
157561		Sch.	Dora	20	12	53.6	14.5	4.6	1899	Belhaven, N. C.	Newbern, N. C.
157445		Sch.	Dora B	15	15	35.2	12.5	4.6	1896	Port Orchard, Wash.	Seattle, Wash.
157125	K. C. M. J.	Sch.	Dora Allison	330	275	134.5	33.7	10.1	1894	Tottenville, N. Y.	Richmond, Va.
157091	K. B. D. P.	Sch.	Dora Bluhm	330	315	133.7	32.3	10.5	1893	Port Blakely, Wash.	San Francisco, Cal.
6161		Sip.	Dora Dean	16	15	40.0	14.8	3.9	1863	Norwalk, Conn.	Bridgeport, Conn.
157466		Sip.	Dora Hall	7	5	39.0	13.2	3.1	1896	Fairmount, Md.	Citadel, Md.
157066	J. W. C. F.	Sch.	Dora Mathews	392	272	136.7	32.0	12.0	1892	Camden, Me.	New York, N. Y.
157365		Sip.	Dora Rasmussen	10	9	46.0	14.5	3.8	1893	Pocomoke City, Md.	Baltimore, Md.
6946		Sip.	Dora Wicks	6	6	32.5	12.6	2.9	1877	Patchogue, N. Y.	Norfolk, Va.
157253	K. G. P. B.	Sch.	Dora A. Lawson	125	93	69.6	23.6	6.6	1899	Essex, Mass.	Gloucester, Mass.
157449		Cat.	Dora E. Hunt	6	6	25.7	12.3	3.8	1893	Newport, R. I.	Newport, R. I.
157132		Sip.	Dorado	6	6	24.4	12.0	2.8	1894	Portsmouth, Va.	Newport News, Va.
157124		Sch.	Dorcas Pendell	467	289	144.0	30.9	11.0	1884	East Salisbury, Mich.	Port Huron, Mich.
157059		Sch.	Dorchester	67	51	40.0	21.1	6.0	1882	Mattison, Md.	Cape Charles, Va.
157397		Sip. y.	Dorset	5	5	25.4	9.1	4.3	1894	Seattle, Wash.	Port Townsend, Wash.
157228		Sch.	Dorset B	5	5	22.1	9.2	2.9	1898	Piney Point, N. C.	Beaufort, N. C.
157401	K. L. W. G.	Bkn.	Doris	944	875	189.1	36.8	17.1	1894	Belfast, Me.	Baltimore, Md.
157441		Sch.	Doris	26	15	51.4	18.3	5.3	1896	Bridgeton, N. J.	Philadelphia, Pa.
157510		Sch.	Doris	32	25	55.1	17.9	6.8	1898	Beaulieu, Ga.	Savannah, Ga.
157492		Sch.	Dorkale Emily	12	9	44.4	14.9	3.7	1897	Biloxi, Miss.	Shieldsboro, Miss.
157475	K. N. B. D.	Cat. y.	Dorothy	8	8	34.1	13.1	3.6	1896	Brooklyn, N. Y.	New York, N. Y.
157482		Sch.	Dorothy T	38	34	60.2	17.3	7.6	1897	Essex, Mass.	Galveston, Tex.
157416		Sip.	Dorothy T	7	7	34.8	12.0	3.6	1895	New Bedford, Mass.	Edgartown, Mass.
6734	J. L. P. F.	Sch.	Douglas Haynes	173	165	104.2	28.4	7.7	1872	Bath, Me.	Bath, Me.
6367		Sch.	Dove	16	9	44.6	15.0	4.2	1856	Hunting Creek, Va.	Cape Charles, Va.
6448		Sip.	Dove	9	5	30.0	12.0	4.0	1853	Mauricetown, N. J.	Baltimore, Md.
6450		Sch.	Dove	22	13	50.0	16.6	5.0	1882	Bridgeton, N. J.	Bridgeton, N. J.
6906		Sip.	Dove	7	7	30.8	12.8	3.4	1878	Rayridge, N. Y.	Port Amboy, N. J.
157327		Cat.	Dove	6	5	26.5	11.9	3.9	1875	Newport, R. I.	Newport, R. I.
6215		Sch.	Dragonet	28	27	56.2	16.7	6.5	1853	Salem, Mass.	do
157497	K. M. G. F.	Sch.	Draper	856	823	192.3	34.7	16.0	1894	Norfolk, Conn.	Philadelphia, Pa.
6425		Sch.	Dreadnaught	40	38	60.0	23.0	4.3	1894	San Francisco, Cal.	San Francisco, Cal.
6968		Sch.	Dreadnaught	12	12	40.4	13.8	5.4	1875	Bristol, Me.	Bath, Me.
6942	J. S. N. Q.	Sch.	Dreadnaught	420	399	134.5	32.5	10.0	1877	Westhaven, Conn.	New Haven, Conn.
6995		Sch.	Dreadnaught	6	5	45.5	10.2	2.6	1890	Nanticoke, Md.	Crisfield, Md.
157025		Sch.	Dreadnaught	7	6	32.2	12.7	2.6	1890	Calcasieu, La.	Brashear, La.
157252		Sip.	Dreadnaught	11	11	36.0	14.6	3.8	1899	Belmont, N. Y.	Somers Point, N. J.
157306		Sch.	Dreadnaught	5	5	35.0	10.8	2.0	1891	Nandua, Va.	Cape Charles, Va.
157330		Sch.	Dreadnaught	8	7	44.0	10.0	2.6	1884	Brunswick, Ga.	Brunswick, Ga.
157665		Sch.	Dreadnaught	113	74	94.0	24.8	9.9	1900	Essex, Mass.	Gloucester, Mass.
6927		Sip.	Dreadnot	8	7	31.0	11.6	4.7	1877	New Shoreham, R. I.	Newport, R. I.
6989		Sip.	Dreadnot	8	8	31.6	12.9	3.4	1879	Charleston, N. C.	Charleston, S. C.
157845		Sip.	Dreadnot	11	6	43.0	11.0	4.0	1897	Yorktown, Va.	Tappahannock, Va.

* Formerly British sloop Dolphin.

† Exempt, Dec. 3, 1899.

MERCHANT SAILING VESSELS OF THE UNITED STATES—Continued.

Official No.	Signal letters.	Rig.	Name of vessel.	Gross tonnage.	Net tonnage.	Length.		Depth.	When built.	Where built.	Home port (where permanent document issues).
						Feet.	Feet.				
6851		Sls.	Dream	6	6	22.2	14.3	2.6	1874	Savannah, Ga.	Savannah, Ga.
6950		Sip.	Dream	16	16	38.0	15.9	4.9	1878	Greenport, N. Y.	do.
6981		Ych.	Dream	12	11	39.3	13.2	5.4	1879	Bull Island, S. C.	Charleston, S. C.
6992		Sip.	Dream	14	14	44.5	16.1	5.5	1879	Salem, Mass.	Boston, Mass.
157333		Sip.	Drift	6	6	31.8	11.6	3.7	1891	Red Bluff, Tex.	Galveston, Tex.
157409		Sip.	Drift	8	8	27.6	11.0	5.2	1894	Madrone, Wash.	Seattle, Wash.
157554	K. P. N. G.	Ych.	Drifton	495	492	141.6	31.0	15.0	1899	Perth Amboy, N. J.	New York, N. Y.
6294		Ych.	Driver	137	130	103.0	26.0	8.0	1856	Milwaukee, Wis.	Milwaukee, Wis.
8009		Ych.	Drucilla	21	20	49.6	17.1	5.2	1847	Somerset County, Md.	Camden, N. J.
157281		Ych.	Drucilla	11	7	51.0	14.0	2.2	1890	do.	Crisfield, Md.
157121	K. C. J. N.	Sip.	Druid	120	114	79.2	23.5	9.0	1893	Mahone Bay, Nova Scotia.	Thomaston, Me.
157346		Sip. y.	Druid	16	15	44.3	14.5	4.7	1845	Chicago, Ill.	Chicago, Ill.
157392		Sch.	Drummer	16	15	46.7	15.0	4.3	1893	New Berlin, Fla.	Key West, Fla.
157423		Sip. y.	Drucilla	8	7	44.8	9.5	2.9	1892	Bristol, R. I.	New London, Conn.
126733		Sip.	Duane	15	14	41.3	14.2	4.6	1890	Tottenville, N. Y.	New York, N. Y.
157313		Sip.	Duck	8	8	37.7	11.5	2.9	1849	Washington, D. C.	Washington, D. C.
157151		Sip.	Dunde	5	5	25.3	10.4	3.2	1884	Port Jefferson, N. Y.	Port Jefferson, N. Y.
157306		Ych.	Dundee	1,043	991	211.0	35.0	16.5	1893	West Bay City, Mich.	Cleveland, Ohio.
157427		Sip.	Dundee	12	12	40.0	15.5	3.9	1895	Corpus Christi, Tex.	Corpus Christi, Tex.
157324	K. N. R. D.	Sip.	Dunlo	840	739	183.9	35.3	16.1	1896	Bath, Me.	Fall River, Mass.
157327		Sip.	Dunnoch	7	7	41.8	14.9	2.0	1896	Hoopers Island, Md.	Crisfield, Md.
157454		Sip. y.	Dutchess	8	8	35.0	13.0	2.8	1882	Patchogue, N. Y.	Patchogue, N. Y.
157456		Sch.	Duxbury	37	30	61.5	19.0	5.1	1895	Benicia, Cal.	San Francisco, Cal.
E.											
136221		Sch.	E. L. G.	13	12	40.6	12.9	4.2	1890	Charlotte, N. Y.	Rochester, N. Y.
8120	H. T. W. M.	Sch.	E. Arcularius	99	94	79.0	22.9	8.3	1851	South Thomaston, Me.	Rockland, Me.
8278		Sch.	E. Bleasay	31	21	61.6	21.3	4.6	1866	Fish River, Ala.	Shieldsboro, Miss.
135090		Sch.	E. Brush	42	40	60.8	20.6	5.4	1873	Smithtown, N. Y.	Port Jefferson, N. Y.
133196		Sch.	E. Charley	16	8	40.5	12.4	3.7	1876	Hunting Quarter, N. C.	Beaufort, N. C.
8019		Sch.	E. Fowler	33	20	56.2	19.4	5.3	1867	Leesburg, N. J.	Bridgeton, N. J.
136105		Sch.	E. Glennan	8	7	40.8	12.9	2.6	1889	Bitoxi, Miss.	Mobile, Ala.
136012		Sch.	E. Goldstrom	6	8	48.0	12.8	2.5	1893	Monie, Md.	Crisfield, Md.
136046		Sch. y.	E. Harries	7	7	32.5	10.8	5.2	1897	St. Joseph, Mich.	Chicago, Ill.
135993		Sch.	E. Hempstead	19	18	46.0	16.2	4.7	1896	East Pass, Fla.	Pensacola, Fla.
8066		Sch.	E. Hubbs	24	20	50.0	17.1	4.4	1874	Kinnebeck, N. C.	Edenton, N. C.
136053		Sip.	E. Lane	5	5	24.0	11.5	2.5	1890	Northport, N. Y.	Patchogue, N. Y.
136002		Sch.	E. McNickol	28	27	51.0	16.7	6.8	1895	Bristol, Me.	Machias, Me.
7308		Sch.	E. Scoville	102	97	90.0	24.0	8.0	1861	Huron, Ohio	Grand Haven, Mich.
7733		Sip.	E. Stearns	39	37	51.6	23.0	5.3	1852	Brooklyn, N. Y.	New York, N. Y.
7066	H. F. L. Q.	Sch.	E. Waterman	107	91	91.1	23.6	7.8	1868	Washington, N. J.	Calais, Me.
135530		Sch.	E. Wheeler	11	7	53.5	13.0	3.1	1881	Piney Point, N. C.	Beaufort, N. C.
135534		Sch.	E. A. Cranmer	23	21	45.8	17.2	3.2	1881	Greenbank, N. J.	Somers Point, N. J.
8305		Sip.	E. A. Cummins	56	46	75.0	17.6	6.2	1856	Leipold, Del.	Newport News, Va.
136539		Sip.	E. A. Hooper	9	9	36.2	11.6	4.8	1896	Manchester, Mass.	Gloucester, Mass.
136295		Sch.	E. A. Whitmore	36	36	55.1	18.5	5.4	1892	Millbridge, Me.	Southwest Harbor, Me.
8020		Sch.	E. E. Fithian	25	16	49.2	17.2	4.9	1865	Greenwich, N. J.	Bridgeton, N. J.
136096		Sch.	E. E. Shull	6	5	42.0	15.5	2.2	1896	Roanoke, N. C.	Beaufort, N. C.
136516	J. V. K. Q.	Sip.	E. E. Sutton	1,626	1,639	227.8	41.8	17.4	1881	Bath, Me.	New York, N. Y.
135418	J. T. N. G.	Sch.	E. C. Allen	499	426	144.2	34.6	15.1	1879	do.	Bath, Me.
7829	H. G. F. L.	Sch.	E. C. Gates	133	103	100.0	27.0	7.3	1867	Perry, Me.	Calais, Me.
8003		Sch.	E. C. Hay	63	60	70.9	25.1	5.8	1873	Sinepuxent, Md.	Newark, N. J.
8304		Sip.	E. C. Holland	5	5	33.8	11.9	2.6	Charleston, S. C.	Charleston, S. C.
136652		Sch.	E. C. Hussey	81	41	82.0	22.0	8.4	1896	Essex, Mass.	Salem, Mass.
8092	J. P. B. T.	Sch.	E. C. Knight, jr.	247	201	131.3	32.4	8.6	1874	Port Republic, N. J.	Philadelphia, Pa.
135149		Sch.	E. C. Knight	71	66	85.2	28.5	8.6	1875	Brooklyn, N. Y.	Brunswick, Ga.
136021	K. N. C. T.	Sch.	E. C. Mowatt	1,123	1,026	215.0	34.3	20.3	1869	Glasgow, Scotland.	Philadelphia, Pa.
7316		Sch.	E. C. Roberts	273	261	138.0	31.2	10.1	1856	Cleveland, Ohio	Port Huron, Mich.
8509		Sip.	E. C. Strong	8	8	37.0	12.0	2.9	1899	Baltimore, Md.	Norfolk, Va.
7915		Sch.	E. C. Thomas	24	16	51.0	15.5	5.7	1866	Somerset, Md.	Baltimore, Md.
7099		Sip.	E. D. Post	6	5	29.8	13.9	2.5	1852	Hamburg, Conn.	Greenport, N. Y.
135926		Sip.	E. F. Smith	5	5	28.0	11.6	2.2	1896	Patchogue, N. Y.	Patchogue, N. Y.
136619		Sch.	E. F. Anderson	12	9	34.0	14.7	3.7	1897	Allmondsville, Va.	Richmond, Va.
135045		Sch.	E. F. Gamage	13	12	41.3	14.9	4.4	1872	Boothbay, Me.	New Bedford, Mass.
8461		Sch.	E. F. Kerne	23	23	61.1	8.9	1872	Somerset County, Md.	Baltimore, Md.	
8452		Sch.	E. F. Mead	49	38	62.0	21.8	4.7	1868	Nyack, N. Y.	Perth Amboy, N. J.
136432		Sch.	E. G. Burkhin	6	8	40.3	15.4	2.2	1894	Back Bay, Miss.	Shieldsboro, Miss.
7966	H. G. F. T.	Sch.	E. G. Irwin	186	157	106.0	28.5	8.5	1865	Milton, Del.	Baltimore, Md.
8044		Sch.	E. H. Clark	72	69	82.5	23.7	6.1	1863	Newtown, Md.	Perth Amboy, N. J.
8061	J. E. W. Q.	Sch.	E. H. King	89	89	85.0	24.9	7.5	1869	Trenton, Me.	Eastport, Me.
136714		Sch.	E. H. Taylor	63	45	74.0	22.5	6.0	1896	Pocomoke City, Md.	Chincoteague, Va.
135592	J. W. D. K.	Sch.	E. H. Weaver	686	632	153.6	35.4	15.5	1883	Bath, Me.	New Haven, Conn.
7752		Sip.	E. H. White	61	58	60.6	25.2	7.2	1855	Brooklyn, N. Y.	New York, N. Y.
136526	K. M. N. B.	Sch.	E. I. White	477	416	144.7	35.7	12.4	1886	Harrington, Me.	Machias, Me.
8465		Sip.	E. J. Henkle	14	7	42.3	15.8	4.1	1888	Baltimore, Md.	Annapolis, Md.

¹ Formerly British schooner Druid.

² Formerly ship chief.

³ Formerly British bark Janet Court.

MERCHANT SAILING VESSELS OF THE UNITED STATES—Continued.

Official No.	Signal letters.	Rig.	Name of vessel.	Gross tonnage.	Net tonnage.	Length.		Breadth.	Depth.	When built.	Where built.	Home port (where permanent document issued).
						Feet.	Feet.					
8980		Sch.	E. J. McVea	291	276	140.4	28.7	10.2	1873	Allegan, Mich.	Port Huron, Mich.	
136404		Sch.	E. K. Willis	15	14	48.5	12.5	4.2	1893	Ocracoke, N. C.	Newbern, N. C.	
135995	K. F. G. Q.	Sch.	E. K. Wood	529	451	170.3	37.8	11.7	1888	Fort Blakeley, Wash.	San Francisco, Cal.	
7448		Sch.	E. L. Morris	36	34	58.0	20.7	4.6	1862	States Island, N. Y.	Bridgeton, N. J.	
135370		Sip. y.	E. M. Darling	9	9	27.5	12.5	4.6	1878	Noank, Conn.	Providence, R. I.	
7496	H. F. S. M.	Sch.	E. M. Duthield	92	87	78.0	25.0	7.0	1851	Portland, Conn.	New Haven, Conn.	
136711		Sip.	E. M. Hubbard	8	8	41.0	13.5	2.9	1898	Hudson, Md.	Baltimore, Md.	
135251		Sch.	E. M. Klunetelter	23	15	55.5	18.2	5.4	1876	Somerset County, Md.	Do.	
8593	J. H. M. C.	Sch.	E. M. Sawyer	131	124	94.0	28.2	7.9	1869	Jonesport, Me.	Calais, Me.	
135728		Sch.	E. M. Skinner	76	72	84.7	24.0	6.2	1852	Churchcreek, Md.	Baltimore, Md.	
7329		Sch.	E. M. Stanton	132	144	115.0	28.6	7.6	1866	Detroit, Mich.	Chicago, Ill.	
136235		Sch.	E. M. Tilley	15	14	53.0	17.5	3.7	1891	Washington, N. C.	Norfolk, Va.	
135375		Sch.	E. O. Benton	35	34	61.2	15.7	3.1	1878	Hudson, N. Y.	Albany, N. Y.	
135451		Cat.	E. O. Matthews	6	6	28.8	12.1	4.4	1880	Newport, R. I.	Newport, R. I.	
8909		Sch.	E. P. Beals	373	355	137.3	28.2	11.9	1873	Buffalo, N. Y.	Ogdensburg, N. Y.	
135539		Sch.	E. P. Evans	36	34	62.5	20.2	5.6	1881	Pungoteague, Va.	Annapolis, Md.	
8981		Sch.	E. P. Ferry	36	18	66.8	15.0	7.6	1873	Chicago, Ill.	Duluth, Minn.	
7810		Sip.	E. P. Snellgrove	10	9	32.4	13.6	4.3	1868	Jersey City, N. J.	Norfolk, Va.	
8982		Sch.	E. R. Blake	201	191	121.2	27.4	8.1	1867	Port Washington, Wis.	Chicago, Ill.	
136758		Sch.	E. R. Daniels	18	8	60.3	14.3	3.4	1899	Rossmore Island, N. C.	Edenton, N. C.	
135812		Sch.	E. R. Gandy	10	7	44.2	14.4	3.5	1884	Somerset County, Md.	Cape Charles, Va.	
136247		Sch.	E. R. Gandy	10	9	51.3	12.8	3.6	1891	St. Peter, Md.	Norfolk, Va.	
135778		Sch.	E. R. Thomas	6	6	30.3	11.6	2.6	1875	Accomac County, Va.	Crisfield, Md.	
135294		Sip.	E. R. Tilton	6	5	27.0	11.8	3.0	1875	Bluepoint, N. Y.	New York, N. Y.	
136708		Sip.	E. S. Crosswell	10	10	41.7	14.8	3.8	1896	Fairmount, Md.	Crisfield, Md.	
135745		Sch.	E. S. Dickerson	33	31	52.0	20.5	5.4	1883	Bevora, N. Y.	Patchogue, N. Y.	
135617		Sch.	E. S. Johnson	90	71	84.5	21.0	7.3	1882	Baltimore, Md.	Baltimore, Md.	
136013		Sch.	E. S. Mace	11	6	52.0	13.9	3.7	1888	Monie, Md.	Crisfield, Md.	
8969	J. N. T. G.	Bkn.	E. S. Powell	577	558	147.0	38.7	15.0	1874	Tottenville, N. Y.	New York, N. Y.	
8769		Sch.	E. S. Wilson	24	23	50.0	16.7	4.2	1871	Millbridge, Me.	Rockport, Me.	
136010		Sch.	E. S. Wilson	44	42	69.4	20.8	6.0	1888	Madison, Md.	Crisfield, Md.	
136066		Sch.	E. T. Hamor	52	50	63.8	21.8	5.9	1889	Elon, Me.	Mount Desert Ferry, Me.	
8988		Sch.	E. T. Judd	399	369	149.5	29.6	11.4	1872	Bay City, Mich.	Port Huron, Mich.	
136086		Sch.	E. T. Mace	7	7	46.0	11.5	3.0	1889	Dorchester County, Md.	Annapolis, Md.	
8335		Sip.	E. T. Moore	24	23	45.3	17.2	4.0	1867	Patchogue, N. Y.	Newport News, Va.	
136707		Sip.	E. T. Roggin	6	6	38.0	13.5	2.3	1898	Crisfield, Md.	Cape Charles, Va.	
135353		Sip.	E. V. Capitola	17	16	46.0	16.7	4.4	1878	do	Baltimore, Md.	
135776		Sip.	E. W. Statesman	7	6	29.3	11.0	3.4	1884	Jersey City, N. J.	Port Amboy, N. J.	
7770	H. G. D. B.	Sch.	E. W. Stanton	1,141	1,084	173.2	38.2	23.6	1862	Newcastle, Me.	New York, N. Y.	
135924		Sch.	E. W. Tunnell	63	60	76.3	20.5	6.0	1867	Brooklyn, N. Y.	Wilmington, Del.	
8353		Sch.	E. M. J. Betty	25	23	50.6	15.8	5.2	1868	Hatteras, N. C.	Bridgeton, Conn.	
135161		Sch.	E. R. S. Dougherty	18	10	50.0	16.6	4.5	1875	Somerset County, Md.	Alexandria, Va.	
135587		Sch.	E. T. C. Gaspard	28	26	58.0	20.7	4.4	1882	Jordan River, Miss.	New Orleans, La.	
135606		Sch.	E. James Tull	19	12	55.0	16.6	4.7	1882	Pocomoke City, Md.	Annapolis, Md.	
7486		Sch.	E. Phuriba Unum	21	20	53.2	16.5	4.8	1855	Salom, Mass.	Dorset, Mass.	
8289		Sgr.	E. Pair St. Monva	3	7	35.8	11.4	3.2	1867	New Orleans, La.	Brashier, La.	
136017		Sch.	E. Vannah Smith	10	9	53.5	14.0	3.7	1888	Somerset County, Md.	Crisfield, Md.	
136333		Sch.	E. and S.	7	5	43.5	9.5	2.6	1895	Wilmington, N. C.	Wilmington, N. C.	
135943	J. P. V. C.	Sch.	E. and G. W. Hinds	115	91	89.0	26.0	8.2	1874	Calais, Me.	Calais, Me.	
8024		Sch.	E. and S. Mayhew	37	35	50.5	19.5	5.2	1896	Leesburg, N. J.	Baltimore, Md.	
7244		Sch.	Eagle	20	20	43.0	12.8	6.1	1854	Duxbury, Mass.	Castine, Me.	
135293	J. S. K. B.	Sch.	Eagle	102	97	83.4	26.5	6.5	1877	Steuben, Me.	Bangor, Me.	
135390		Sch.	Eagle	20	19	46.6	18.7	3.5	1879	Freeport, Fla.	Pensacola, Fla.	
135560		Sip.	Eagle	10	9	37.0	13.6	3.6	1882	Woodburg, N. Y.	New York, N. Y.	
135820		Sip.	Eagle	8	8	26.0	12.0	3.0	1884	Wallisville, Tex.	Galveston, Tex.	
135944		Sip.	Eagle	12	11	41.0	15.0	3.6	1887	Portsmouth, Va.	Norfolk, Va.	
136027		Sch.	Eagle	7	6	34.5	12.7	2.8	1888	Corpus Christi, Tex.	Corpus Christi, Tex.	
136185		Sip.	Eagle	7	7	25.0	13.3	4.9	1891	Noank, Conn.	Newport, R. I.	
136788		Sip.	Eagle	7	5	29.5	14.2	3.7	1897	Hartford, Conn.	New Haven, Conn.	
115848	J. W. F. C.	Sch.	Eaglet	130	124	95.2	27.0	6.6	1882	Millbridge, Me.	Newport, R. I.	
136798		Sip.	Eaglet	12	12	38.1	15.0	4.2	1866	New Haven, Conn.	Bridgeton, Conn.	
136607		Sip.	Eagle Bird	8	7	31.6	12.7	2.5	1894	Mount Pleasant, S. C.	Charleston, S. C.	
136690	K. N. J. S.	Sch.	Eagle Hill	911	843	195.0	34.8	17.6	1896	Noank, Conn.	Philadelphia, Pa.	
136199	K. J. M. P.	Sch.	Eagle Wing	1,232	1,076	219.7	40.1	20.8	1891	Kennebunk Port, Me.	Fall River, Mass.	
136377		Sch.	Earl	8	8	30.0	11.5	5.2	1893	Seattle, Wash.	Seattle, Wash.	
136581		Sip.	Earl	6	6	38.9	13.1	2.8	1896	Hudson, Md.	Baltimore, Md.	
136332		Sch.	Earle	14	13	51.2	14.4	3.2	1892	Smyrna, N. C.	Norfolk, Va.	
135982		Sch.	Earl Biscoe	41	39	79.5	22.0	3.6	1886	Washington, D. C.	Washington, D. C.	
8657	J. M. H. G.	Sch.	Earl P. Mason	535	462	145.0	34.8	15.2	1872	Kennebunk, Me.	Providence, R. I.	
136651		Sip.	Earl Paul Crabtree	5	5	28.5	9.7	5.0	1896	Friendship, Me.	Brookline, Me.	
136415		Sch.	Earl au' Nettie	24	23	46.6	18.5	6.3	1893	Bath, Me.	Newport, R. I.	
135607		Sch.	Early Bird	58	46	74.8	22.3	6.4	1880	Solomons Island, Md.	Baltimore, Md.	
135719		Sch.	East Lyane	25	24	52.0	18.3	5.2	1883	Dorchester County, Md.	Crisfield, Md.	
7029		Sch.	East New Market	57	49	65.0	23.3	5.5	1855	do	Baltimore, Md.	
136373		Sip.	Eastern Belle	7	7	34.5	10.6	5.4	1868	Dear Isle, Me.	Brookline, Me.	

1 Formerly schooner Suez J. Sawyer.

MERCHANT SAILING VESSELS OF THE UNITED STATES—Continued.

Official No.	Signal letters.	Rig.	Name of vessel	Gross tonnage.	Net tonnage.	Length.		Breadth.	Depth.	When built.	Where built.	Home port (where permit document issued).
						Feet.	Feet.					
7098		Sch.	Eastern Light	85	71	73.0	21.0	7.6	1847	Chelsea, Mass.	Marblehead, Mass.	
7428		Sch.	Eastern Light	70	66	72.0	20.0	7.3	1868	Kennebunk, Me.	Boston, Mass.	
7387		Sch.	Eastern Queen	60	57	70.1	20.0	7.4	1860	Essex, Mass.	Ellsworth, Me.	
8726		Sch.	Eastern Queen	68	64	77.4	22.7	7.3	1871	Eden, Me.	Fall River, Mass.	
13677	K. N. V. M.	Sch.	Easton	531	448	167.0	34.6	11.5	1890	Noank, Conn.	Patchogue, N. Y.	
136007		Sch.	Eastport	7	7	31.2	12.8	2.5	1898	Eastport, N. Y.	St. Augustine, Fla.	
135894		Cat.	Eben Baldwin	7	7	32.0	13.1	2.3	1882	Patchogue, N. Y.	Boston, Mass.	
135108		Sch.	Eben Parsons	91	86	68.5	22.6	6.4	1875	Gloucester, Mass.	New York, N. Y.	
135445		Sch.	Eben D. Jordan	68	65	78.2	21.2	9.9	1882	Boston, Mass.	Milwaukee, Wis.	
26168		Sch.	Ebenzer	157	150	108.2	24.1	6.6	1847	Bath, N. Y.	Do.	
136128		Sch.	Ebenzer	39	37	57.0	15.5	5.0	1890	Ephraim, Wis.	Charleston, S. C.	
136795		Sip.	Ebenzer	12	9	37.5	13.0	4.3	1899	Charleston, S. C.	Damariscotta, Me.	
136166	K. H. V. G.	Sch.	Ebenzer Haggott	841	708	174.8	34.5	17.6	1890	Damariscotta, Me.	Hridgeport, Conn.	
8546		Sch.	Echo	6	6	28.2	12.5	2.6	1899	Brookhaven, N. Y.	Galien, Me.	
136889		Sch.	Echo	16	12	40.0	14.0	4.0	1896	St. John, New Brunswick	Greenport, N. Y.	
135912		Sip.	Echo	6	6	26.7	12.6	2.6	1899	Guilford, Conn.	San Francisco, Cal.	
136573	K. M. T. V.	Sch.	Echo	707	650	163.0	39.4	15.0	1898	North Bend, Ore.	New York, N. Y.	
136781		Sch.	Eckley	495	422	154.0	31.0	13.9	1900	Perth Amboy, N. J.	Seaside, Wash.	
7991	H. T. R. F.	Sch.	Eclipse	232	221	129.0	28.2	9.8	1852	New York, N. Y.	Coldspring, N. Y.	
8332		Sch.	Eclipse	67	64	73.5	23.4	6.6	1863	Northport, N. Y.	Galveston, Tex.	
8645		Sch.	Eclipse	43	41	62.6	18.5	7.1	1870	Mystic, Conn.	Newport News, Va.	
125064		Sch.	Eclipse	23	22	47.0	16.6	5.2	1874	Lancaster County, Va.	San Francisco, Cal.	
125548	J. T. B. K.	Sip.	Eclipse	1,594	1,490	221.7	49.2	24.8	1878	Bath, Me.	New York, N. Y.	
135504	K. D. W. N.	Sip. y.	Eclipse	28	23	48.8	16.7	5.6	1881	Port Washington, N. Y.	Edgartown, Mass.	
136006		Sip.	Eclipse	10	9	20.0	12.0	4.3	1846	Boothbay, Me.	Dennis, Mass.	
136233		Sch.	Eclipse	7	7	25.5	12.0	4.0	1893	Dennis, Mass.	Mobile, Ala.	
136593		Sch.	Eclipse	12	10	37.8	15.0	3.5	1896	Dauphin Island, Ala.	Milwaukee, Wis.	
136729		Sch.	Eclipse	20	20	54.0	17.5	4.6	1898	Oakhob, Wis.	Detroit, Mich.	
136363		Sch.	Ed McWilliams	743	708	200.0	35.0	12.6	1893	West Bay City, Mich.	Do.	
135494		Sch. y.	Ed Volley	18	5	42.5	13.6	3.6	1881	Sobawang, Mich.	Pt. Townsend, Wash.	
136765		Sch.	Ed. K. Kalkins	5	5	34.7	6.2	3.2	1899	Fairhaven, Wash.	Boston, Mass.	
136225		Sip. y.	Ede	5	5	26.7	10.6	5.4	1899	Beverly, Mass.	Brainerd, La.	
136483		Sip.	Ede	5	5	32.4	11.0	3.2	1894	Bayou Vermilion, La.	Friendship, Me.	
136204		Sip.	Ede J. Morse	6	5	31.6	12.3	5.6	1891	Friendship, Me.	Dorchester County, Md.	
136051	J. Q. C. P.	Sch.	Eddie	110	112	104.0	26.6	7.9	1874	Dorchester County, Md.	Baltimore, Md.	
135249		Sip.	Eddie	6	6	27.0	12.0	3.0	1876	Patchogue, N. Y.	Newport News, Va.	
135437		Cat.	Eddie	5	5	25.5	11.0	3.4	1899	Hyannisport, Mass.	Ipswichtown, Mass.	
136294		Son.	Eddie	30	28	59.5	17.6	3.6	1892	Mount Clemens, Mich.	Detroit, Mich.	
136709		Sip.	Eddie Cook	16	8	35.0	13.8	3.7	1898	Portsmouth, Va.	Norfolk, Va.	
136892		Sch.	Eddie Pert	10	9	43.1	14.5	2.3	1883	Cambridge, Md.	Baltimore, Md.	
136186		Sch.	Eddie A. Minot	15	14	45.3	14.6	8.0	1870	Lynn, Mass.	Boston, Mass.	
8622		Sch.	Eddie A. Minot	15	14	45.3	14.6	8.0	1870	Harpwell, Me.	Boston, Mass.	
8940		Sch.	Eddy	39	37	69.0	22.6	6.2	1873	San Francisco, Cal.	San Francisco, Cal.	
8380		Sch.	Eden	40	30	58.4	20.5	6.4	1864	Somerset County, Md.	Philadelphia, Pa.	
7896		Sip.	Edgar	15	14	48.0	15.0	4.5	1864	Keyport, N. J.	Perth Amboy, N. J.	
135126		Sip.	Edgar Bernard	16	15	41.5	15.7	4.2	1875	Glenwood, N. Y.	New York, N. Y.	
136430		Sch.	Edgar Randall	62	59	78.3	20.0	8.2	1894	Essex, Mass.	Mobile, Ala.	
135669	K. F. B. N.	Sch.	Edgar C. Ross	390	379	144.2	34.3	10.2	1886	Bath, Me.	Seaside, Del.	
135752		Sch.	Edgar M. Schall	39	31	62.3	17.8	5.2	1883	Baltimore, Md.	Annapolis, Md.	
135973		Sip.	Edison	8	8	42.0	15.5	4.3	1886	Dividing Creek, N. J.	Bridgeton, N. J.	
7634		Sip.	Edith	17	45	52.4	29.6	7.2	1882	Brooklyn, N. Y.	New York, N. Y.	
8633		Sip.	Edith	16	16	49.8	17.4	4.4	1870	Greenport, N. Y.	Sag Harbor, N. Y.	
135441		Sip. y.	Edith	13	13	41.5	10.0	7.5	1880	Boston, Mass.	Marblehead, Mass.	
136013		Sip.	Edith	8	7	36.5	13.8	2.8	1892	Crisfield, Md.	Crisfield, Md.	
136371		Sip.	Edith	5	5	26.9	10.5	4.5	1893	Deer Isle, Me.	Deer Isle, Me.	
136401		Sip.	Edith	6	6	27.2	10.3	4.2	1891	Bristol, Me.	Boothbay, Me.	
136416		Sip.	Edith	5	5	27.2	11.0	3.2	1881	Essex, Conn.	Greenport, N. Y.	
136580		Sch.	Edith	23	15	52.6	14.8	3.9	1898	Hatteras, N. C.	Edenton, N. C.	
136571		Sch.	Edith	28	14	50.0	14.0	5.0	1896	Waldport, Ore.	Yaquina, Ore.	
150201		Sch. y.	Edith	12	12	37.2	13.7	4.2	1890	New London, Conn.	New Haven, Conn.	
136666		Sch.	Edith	16	16	42.9	13.0	4.7	1894	Port Discovery, Wash.	Port Townsend, Wash.	
136735		Cat.	Edith	8	8	33.0	12.3	4.5	1899	Atlantic City, N. J.	Somers Point, N. J.	
126737	K. P. C. D.	Sch.	Edith	516	468	166.8	34.4	11.6	1899	Noank, Conn.	New London, Conn.	
136766	K. P. M. D.	Sch.	Edith	850	798	185.8	33.2	17.1	1899	Bath, Me.	Boston, Mass.	
136563		Sch.	Edith A.	7	7	21.8	9.6	5.0	1896	Hawks Park, Fla.	St. Augustine, Fla.	
136040		Sip.	Edith L.	7	7	28.9	11.5	4.9	1899	Gloucester, Mass.	Gloucester, Mass.	
135680		Sch.	Edith M.	6	6	46.4	11.4	2.0	1865	St. Peter's Creek, Md.	Tappanahanna, Va.	
136318		Sip.	Edith M.	8	5	37.0	12.5	2.3	1892	Bristol, R. I.	Patchogue, N. Y.	
136768		Sip.	Edith M.	8	8	34.0	12.8	2.8	1899	Tyackin, Md.	Crisfield, Md.	
136755		Sch.	Edith T.	13	11	44.0	14.3	6.7	1899	Perry, Me.	Eastport, Me.	
136317		Sip.	Edith S.	7	7	23.0	12.6	3.8	1892	Patchogue, N. Y.	Patchogue, N. Y.	
136638		Sch.	Edith Creighton	6	6	39.0	13.7	2.8	1897	Fishing Creek, Md.	Crisfield, Md.	
135737		Sch.	Edith Emery	99	99	61.8	22.6	6.4	1883	Essex, Mass.	Boston, Mass.	
8592		Sch.	Edith Fowle	23	21	52.5	17.8	4.4	1899	Atlantic, N. Y.	Norfolk, Va.	
136488		Sch.	Edith McIntyre	169	128	69.4	24.6	8.5	1893	Bath, Me.	Boothbay, Me.	
136487	K. B. H. E.	Sch.	Edith Marcy	27	26	68.0	18.0	8.7	1896	Solomons Island, Md.	Annapolis, Md.	

* Formerly schooner Watts Sherman.

* Formerly British schooner Linnet.

* Formerly schooner Pilot's Bride.

† Rebuilt, 1899.

MERCHANT SAILING VESSELS OF THE UNITED STATES—Continued.

Official No.	Signal letters.	Rig.	Name of vessel.	Gross tonnage.	Net tonnage.	Length.		Breadth.	Depth.	When built.	Where built.	Home port (where permanent document issues).
						Feet.	Feet.					
135748		Sch.	Edith May	37	35	78.0	23.0	3.6	1883	Accotink, Va.	Washington, D. C.	
136493		Sch.	Edith Muir	13	9	54.0	14.8	4.0	1893	St. Peters Creek, Md.	Annapolis, Md.	
136117	K. H. D. Q.	Sch.	Edith Olcott	1,194	1,146	192.4	41.4	18.4	1890	Bath, Me.	New York, N. Y.	
8336		Sch.	Edith Thurber	9	8	34.0	13.4	2.8			Do.	
136731		Sch.	Edith West	6	5	33.6	14.0	2.7	1898	Lake Charles, La.	Lake Charles, La.	
136346		Sch.	Edith E. Dennis	102	97	96.6	26.5	6.8	1896	Greenport, N. Y.	Greenport, N. Y.	
136124	K. H. F. G.	Sch.	Edith L. Allen	969	920	185.3	39.1	18.4	1890	Richmond, Me.	New York, N. Y.	
135212		Sch.	Edith L. Conley	58	55	71.0	21.0	7.0	1876	Gloucester, Mass.	Pensacola, Fla.	
186081		Sch.	Edith L. Leonard	10	9	42.5	14.8	3.3	1889	Cambridge, Md.	Baltimore, Md.	
136706		Sch.	Edith M. Clarke	14	14	53.0	16.5	4.2	1898	Inverness, Md.	Crisfield, Md.	
136318		Sch.	Edith M. Dryden	10	9	52.5	14.2	3.5	1892	Oriole, Md.	Do.	
136253	K. L. B. R.	Sch.	Edith M. Prior	111	78	90.8	23.4	9.7	1891	Essex, Mass.	Gloucester, Mass.	
136109		Sch.	Edith M. Thompson	21	20	48.5	15.8	6.0	1889	Bristol, Me.	Waldoboro, Me.	
135751		Sch.	Edith S. Walen	82	52	79.4	22.4	8.2	1884	Essex, Mass.	Gloucester, Mass.	
135767		Sch.	Edith W. Scott	42	39	61.0	21.4	5.5	1884	Cambridge, Md.	Baltimore, Md.	
135439		Sch.	Edith and Emma	27	25	53.0	20.0	3.9	1894	Haverstraw, N. Y.	New York, N. Y.	
136234	K. J. S. N.	Sch.	Edith and May	128	103	95.4	26.2	7.3	1891	Millbridge, Me.	Machias, Me.	
136576		Lgt.	Editor	6	5	34.4	12.3	2.2	1896	Wax Bayou, La.	Brashear, La.	
136614		Sch.	Edmund S.	8	6	29.0	11.3	4.8	1897	Rockland, Me.	Rockland, Me.	
7699		Sch.	Edmund Briggs	41	39	66.9	18.5	7.6	1894	Brooklyn, N. Y.	Brunswick, Ga.	
8937	J. N. B. K.	Bk.	Edmund Phinney	751	656	156.5	33.6	18.7	1873	Deering, Me.	Portland, Me.	
7018		Sch.	Edmund S. Conner	29	12	49.6	15.9	4.6	1841	Philadelphia, Pa.	Bridgton, N. J.	
8642		Sch.	Edmund S. C. Guyant	32	22	57.0	19.3	4.7	1870	do	Camden, N. J.	
135159		Sip.	Edna	7	6	32.5	11.0	3.0	1876	Traveraville, N. Y.	New York, N. Y.	
135174		Sch.	Edna	5	5	25.3	13.6	2.9	1873	Biloxi, Miss.	Mobile, Ala.	
135825		Cat.	Edna	5	5	27.0	11.4	3.7	1884	Osterville, Mass.	Ityanus, Mass.	
135475		Sip.	Edna	8	8	27.2	13.1	3.6	1886	Noank, Conn.	Greenport, N. Y.	
136098	K. G. R. C.	Sch.	Edna	325	282	122.5	32.7	10.4	1889	Columbia Falls, Me.	Machias, Me.	
136167		Sip.	Edna	5	5	36.4	10.0	2.8	1890	Harkers Island, N. C.	Beaufort, N. C.	
136376		Sip. y.	Edna	8	7	27.7	11.0	5.4	1884	South Boston, Mass.	Boston, Mass.	
136143		Sip.	Edna	6	6	28.0	12.3	2.3	1898	Leeds Point, N. J.	Somers Point, N. J.	
136447		Sip.	Edna	7	6	24.0	11.0	5.9	1894	Canaveral, Fla.	St. Augustine, Fla.	
136499		Sch.	Edna	10	10	48.0	12.5	2.9	1895	Cularrun, N. J.	Tuckerton, N. J.	
136541		Sip.	Edna	12	8	36.5	13.4	5.9	1896	Beverly, Mass.	Salem, Mass.	
136632		Sip.	Edna	8	5	29.0	10.7	3.7	1897	Savannah, Ga.	Savannah, Ga.	
136071		Sip.	Edna B.	10	9	36.6	18.3	4.1	1889	Double Bayou, Tex.	Galveston, Tex.	
136107		Sip.	Edna B.	7	7	31.3	13.2	3.5	1890	Patchogue, N. Y.	Patchogue, N. Y.	
136226		Sip.	Edna B.	8	8	26.9	11.8	3.0	1891	Suffolk, Va.	Norfolk, Va.	
136527		Sch.	Edna B.	7	5	35.2	11.5	3.2	1895	Longbeach, Miss.	Shieldsboro, Miss.	
136649		Sch.	Edna B.	5	5	28.0	13.0	2.6	1896	Elliott, Md.	Crisfield, Md.	
136744		Sip.	Edna C.	6	6	37.0	13.6	3.2	1899	Fairmount, Md.	Do.	
136656		Sch.	Edna M.	5	5	28.0	9.3	2.4	1889	Seattle, Wash.	Seattle, Wash.	
136923		Sch.	Edna Earl	42	28	54.9	22.3	6.2	1882	Somerset County, Md.	Camden, N. J.	
136572		Sch.	Edna Greenhut	15	14	38.7	18.2	5.2	1896	Point Washington, Fla.	Pensacola, Fla.	
136249		Sch.	Edna May	40	9	46.0	14.5	3.8	1891	Pocomoke City, Md.	Newport News, Va.	
136681		Sch.	Edna Perry	40	21	64.8	17.4	7.6	1898	Essex, Mass.	Boston, Mass.	
136688		Sch.	Edna Waite	20	20	43.1	18.2	5.2	1896	Port Blakeley, Wash.	Seattle, Wash.	
135677	K. B. G. P.	Sch.	Edna A. Pogue	162	154	121.0	23.8	8.2	1883	Cedarville, N. J.	Philadelphia, Pa.	
135766		Sip.	Edna E. Brown	14	8	38.4	15.6	4.6	1884	Bayport, N. Y.	Cape Charles, Va.	
136088		Sch.	Edna E. Lockwood	10	9	53.6	16.3	2.7	1889	Tighmans Island, Md.	Crisfield, Md.	
125888		Sip.	Edna H. Hulce	6	6	27.8	12.6	3.4	1884	Patchogue, N. Y.	Patchogue, N. Y.	
136844		Sip.	Edna J. Cox	6	6	37.4	13.7	2.8	1897	Fairmount, Md.	Alexandria, Va.	
125225		Sch.	Edna M. Lore	33	31	54.5	19.3	5.5	1878	Mauricetown, N. J.	Camden, N. J.	
136227		Sch.	Edna and Alice	22	21	53.4	17.0	4.6	1891	Rockhall, Md.	Baltimore, Md.	
136022		Sch.	Edna and Etta	6	6	33.7	9.6	2.3	1883	Bakersville, N. J.	Somers Point, N. J.	
136083		Sch.	Edna and Nellie	13	12	51.0	14.8	2.7	1889	Pocomoke City, Md.	Annapolis, Md.	
136177		Sip.	Edna and Zadok	19	5	36.0	14.0	2.5	1891	Leesburg, N. J.	Bridgton, N. J.	
135453		Sip.	Edward	14	13	40.0	15.2	4.2	1890	Charleston, S. C.	Charleston, S. C.	
7726		Sip.	Edward Bill	65	62	59.3	25.0	6.5	1856	Brooklyn, N. Y.	New York, N. Y.	
136176		Sch.	Edward Corrigan	16	15	47.9	16.6	4.6	1891	Bon Secour, Ala.	Mobile, Ala.	
7678		Sch.	Edward Crolius	51	42	60.0	22.5	5.0	1856	Nyack, N. Y.	New York, N. Y.	
8134		Sip.	Edward Crowell	8	7	34.0	13.0	3.9		Perth Amboy, N. J.	Perth Amboy, N. J.	
7273		Sip.	Edward Home	6	6	32.0	13.3	2.9			Cape Charles, Va.	
8997		Sch.	Edward Kelley	77	77	187.0	36.0	14.0	1874	Port Huron, Mich.	Buffalo, N. Y.	
8496		Sch.	Edward Leary	22	22	60.8	30.2	5.5	1866	Somerset County, Md.	Annapolis, Md.	
135042	J. P. T. V.	Bk.	Edward May	928	859	199.3	35.5	21.3	1874	Boston, Mass.	San Francisco, Cal.	
136037		Cat.	Edward Preston	6	6	29.9	12.8	3.5	1889	Patchogue, N. Y.	Patchogue, N. Y.	
135462		Sip.	Edward Reed	10	9	30.5	13.4	4.0	1876	Port Norris, N. J.	Somers Point, N. J.	
136762	K. P. L. B.	Sip.	EDWARD NEWALL	3,206	2,916	302.0	45.3	25.5	1899	Bath, Me.	Bath, Me.	
135532	K. M. P. G.	Sch.	Edward Smith	440	356	167.9	36.2	16.6	1896	do	New York, N. Y.	
135714	K. B. Q. W.	Sch.	Edward Stewart	398	353	140.9	32.1	12.2	1883	Brewer, Me.	Bangor, Me.	
136400		Sip.	Edward Tilton	14	13	38.0	14.0	4.2	1892	West Pointpleasant, N. J.	Perth Amboy, N. J.	
135730		Sch.	Edward Trovay	93	65	81.4	22.8	7.8	1883	Boothbay, Me.	Gloucester, Mass.	
135537		Sip.	Edward Weetorbeke	9	8	35.5	14.1	3.6	1896	Oakdale, N. Y.	Patchogue, N. Y.	
7343		Sch.	Edward Wright	28	16	47.5	14.8	5.8	1851	Somerset County, Md.	Baltimore, Md.	
136175		Sch.	Edward A. Perkins	99	58	89.6	23.5	6.4	1891	Essex, Mass.	Gloucester, Mass.	
136281		Sch.	Edward A. Rich	36	36	81.0	23.6	9.3	1892	do	Do.	

MERCHANT SAILING VESSELS OF THE UNITED STATES—Continued.

Official No.	Signal letters	Reg.	Name of vessel.	Gross tonnage	Net tonnage	Length.		Depth.	When built.	Where built.	Home port (where permanent document issues).
						Feet.	Feet.				
135485		Sip.	Edward C. Burton	15	10	40.0	15.0	4.5	1886	Marcushook, Pa.	Philadelphia, Pa.
135499		Sip.	Edward C. Vannaman, Jr.	15	10	41.5	16.1	4.2	1886	Mauriertown, N. J.	Bridgeport, N. J.
135507		Sip.	Edward D. Potts	9	5	33.0	11.6	3.7	1897	Leesburg, N. J.	Do.
135742		Sch.	Edward E. Barrett	69	65	83.2	21.2	8.5	1883	Brooklyn, N. Y.	New York, N. Y.
135575	K. M. V. B.	Sch.	Edward E. Brury	1,613	1,408	226.5	42.9	20.3	1896	Bath, Me.	Bath, Me.
7731		Sch.	Edward F. Williams	52	50	76.6	21.0	7.7	1893	Brooklyn, N. Y.	New York, N. Y.
115901	J. W. T. Q.	Sch.	Edward G. Hight	491	467	122.3	31.5	16.9	1883	Perry's Island, N. J.	Baltimore, Md.
136122	K. H. F. C.	Sch.	Edward H. Blake	544	464	151.7	34.6	13.0	1890	Millbridge, Me.	Bingor, Me.
136491		Sch.	Edward H. Smed	26	25	48.5	16.5	6.2	1894	Noack, Conn.	Newport, R. I.
136417	K. L. T. S.	Sch.	Edward J. Berward	1,141	1,023	186.9	40.0	19.0	1894	Camden, N. J.	Philadelphia, Pa.
136468		Sch.	Edward J. Roberts	16	13	55.4	15.5	3.5	1894	Fish River, Ala.	Mobile, Ala.
136529		Sch.	Edward L. Martin	84	80	87.2	23.6	6.8	1882	Sussex County, Del.	Baltimore, Md.
136423	J. S. V. B.	Bk.	Edward L. Mayberry	656	549	145.9	32.7	18.5	1876	Yarmouth, Me.	New York, N. Y.
135081		Sch.	Edward L. Thomas	7	6	31.3	13.1	3.0	1874	Accomac County, Va.	Crisfield, Md.
135449	J. V. R. W.	Sch.	Edward L. Warren	139	124	92.4	27.1	8.0	1882	Seaford, Me.	Seaford, Me.
7641		Sip.	Edward M. Banks	25	23	43.4	18.3	4.6	1859	Gow Bay, N. Y.	New York, N. Y.
135766	K. C. L. S.	Sch.	Edward P. Avery	576	462	118.3	35.0	12.6	1884	Bath, Me.	New Haven, Conn.
136330		Sch.	Edward R. Howeth	7	6	41.5	11.0	3.0	1866	Falmouth, Me.	Crisfield, Md.
135682		Sch.	Edward S. Evelyn	84	61	83.2	22.5	8.2	1883	Essex, Mass.	Gloucester, Mass.
136008	J. W. L. D.	Sch.	Edward W. Perry	246	200	122.0	27.0	9.0	1882	Dennisville, N. J.	Bridgeport, N. J.
135977	K. F. D. C.	Sch.	Edward W. Young	424	356	149.5	34.4	12.3	1888	East Boston, Mass.	Boston, Mass.
135911		Sch.	Edward and Lesta	15	15	50.2	13.6	3.9	1896	Foot of Wood, Va.	Newport News, Va.
135491		Sch.	Edwin	79	75	84.0	23.9	6.5	1881	Newark, N. J.	Beaufort, N. C.
7646		Sch.	Edwin Cullyer	64	51	60.0	23.2	5.6	1875	Cambridge, Md.	Saint, D. I.
7501		Sch.	Edwin Post	42	40	60.6	20.7	5.5	1851	Brooklyn, N. Y.	New York, N. Y.
136147		Sch.	Edwin Wilson	26	25	56.0	15.0	4.5	1892	Belport, N. Y.	Newport News, Va.
7534		Sch.	Edwin A. Stevens	42	40	58.1	20.5	5.4	1846	Philadelphia, Pa.	Newark, N. J.
136000		Sch.	Edwin B. Holman	71	49	78.8	31.8	8.6	1888	Essex, Mass.	Gloucester, Mass.
135632		Sch.	Edwin H. Stuart	25	21	51.5	18.0	4.4	1874	Northumberland County, Va.	Tappahannock, Va.
7841		Sch.	Edwin L. Pearce	41	39	99.5	20.8	4.6	1865	Briek, N. J.	Perth Amboy, N. J.
136326	K. I. M. H.	Sch.	Edwin R. Hunt	1,132	1,005	191.8	38.9	19.4	1892	Bath, Me.	Bath, Me.
7740	H. G. B. S.	Sch.	Edwin R. Kirk	264	224	128.0	31.0	10.0	1866	Keyport, N. J.	New York, N. Y.
136784	K. P. R. T.	Sch.	Edwin and Maud	508	178	129.5	23.8	8.6	1900	Bethel, Del.	Seaford, Del.
136769		Lgt.	Edwina	6	5	35.0	11.0	3.4	1899	Morgan City, La.	Brashear, La.
135951		Sch.	Edwina B. Richmond	56	53	61.1	21.5	9.1	1887	Greenport, N. Y.	New York, N. Y.
135917		Sip.	Effie	7	6	34.6	12.2	2.8	1887	Pleasantville, N. J.	Somers Point, N. J.
136433		Sip.	Effie	9	9	34.0	11.0	7.0	1894	Camden, Me.	Rockport, Me.
136454		Sip. y.	Effie	8	8	36.2	12.5	4.8	1894	Essex, Me.	Bethel, Me.
136513		Sip.	Effie	9	8	29.7	10.6	5.5	1895	Brooklyn, Me.	Brooklyn, Me.
136536		Sip.	Effie	6	6	35.3	13.0	3.1	1879	Rock Cross, Md.	Annapolis, Md.
136577		Sip.	Effie K.	9	7	40.3	14.5	3.0	1898	Farmington, Md.	Alexandria, Va.
136644		Sip. y.	Effie M.	33	31	51.7	17.2	4.3	1889	Alderbrook, Dreg.	Astoria, Dreg.
135216		Sch.	Effie Estelle	32	31	54.0	19.6	4.9	1876	Talbot County, Md.	Newport News, Va.
135162		Sip.	Effie May	15	14	47.0	14.7	3.8	1875	New Haven, Conn.	New Haven, Conn.
135624		Sch.	Effie A. Chase	22	21	53.5	18.2	4.8	1861	Pocomoke City, Md.	Annapolis, Md.
136977		Sip.	Effie A. Pearl	10	9	39.0	13.9	2.8	1849	Messenger Wharf, Va.	Norfolk, Va.
135602		Sch.	Effie T. Smith	10	7	49.0	12.7	3.4	1885	Somerset County, Md.	Tappahannock, Va.
135613		Sip.	Effie E. Mace	10	9	41.6	14.5	3.5	1894	Malden, Md.	Bridgeport, N. J.
8543		Sch.	Effie J. Hensworth	46	35	64.3	20.5	5.6	1869	Baltimore, Md.	Baltimore, Md.
8669		Sch.	Effie K. Coulbourn	38	36	67.9	21.6	6.6	1870	Somerset County, Md.	Do.
8944		Sch.	Effie K. Ford	10	9	41.1	11.4	3.3	1873	Crisfield, Md.	Do.
8944		Sch.	Effie K. Lewis	19	10	48.9	16.8	5.1	1873	Somerset County, Md.	Cape Charles, Va.
136314		Sch.	Effie M. Laird	18	17	60.0	16.1	4.5	1892	Otrole, Md.	Crisfield, Md.
136423	K. L. V. F.	Sch.	Effie M. Morrassy	120	83	93.6	33.8	10.2	1894	Essex, Mass.	Gloucester, Mass.
136478		Sip.	Effie and Lena	6	5	38.5	12.0	3.4	1894	Mount Vernon, Md.	Newport News, Va.
8494		Sch.	Effort	23	21	50.5	15.0	5.8	1854	Boston, Mass.	Damariscotta, Me.
136405		Sch. y.	Effortie	22	27	51.2	15.3	6.1	1893	Baltimore, Md.	Baltimore, Md.
136970		Sch.	Egg Rock	77	73	64.6	19.7	8.0	1890	Economy, Nova Scotia	Machias, Me.
7694		Sip.	Eggsa	19	18	43.9	17.0	4.5	1856	Islip, N. Y.	Perth Amboy, N. J.
7172		Sch.	Egret	25	23	50.0	15.1	6.2	1835	Essex, Mass.	Southwest Harbor, Me.
136439		Sip. y.	Elmolen	14	13	42.6	12.4	5.5	1894	Brooklyn, N. Y.	New York, N. Y.
136405		Sch.	Eight Brothers	5	5	40.0	10.2	2.9	1894	Ponnowan, Va.	Newport News, Va.
135754		Sch.	Elreus	7	7	33.0	12.7	3.8	1862	St. Marys, Ga.	Fernandina, Fla.
8586		Sip. y.	Elaine	35	33	51.9	18.5	5.9	1868	New Bedford, Mass.	Boston, Mass.
136790		Cat.	Elaine	6	6	28.5	12.2	3.3	1898	Atlantic City, N. J.	Somers Point, N. J.
8781		Sch.	Elanora	33	20	53.8	19.5	5.0	1868	Bridgeport, N. J.	Bridgeport, N. J.
135130	J. R. C. Q.	Sch.	Elanora Van Dusen	309	250	126.2	32.2	11.4	1874	Leesburg, N. J.	Somers Point, N. J.
136312		Sip.	Elia e	5	5	32.6	9.8	6.0	1892	Vinalhaven, Me.	Southwest Harbor, Me.
3849		Sch.	Elita	24	18	55.4	18.4	4.0	1875	Wolf River, Mass.	Shield-boro, Mass.
8557		Sip.	Elbert T.	6	6	32.9	13.0	3.0	1889	East Moriches, N. Y.	New York, N. Y.
135490		Sch.	Eldora	53	49	62.4	22.2	5.9	1881	Millbridge, Me.	Machias, Me.
7429		Sch.	El Dorado	47	44	63.3	17.4	7.4	1849	Essex, Mass.	Do.
135646		Sip.	El Dorado	14	14	42.0	14.6	4.0	1883	Tottonville, N. Y.	Perth Amboy, N. J.

* Formerly schooner Samuel B. Vrooman.

* Formerly British schooner Libbie T.

MERCHANT SAILING VESSELS OF THE UNITED STATES—Continued.

Official No.	Signal letters.	Rig.	Name of vessel.	Gross tonnage.	Net tonnage.	Length.		Depth.	When built.	Where built.	Home port (where permanent document issues).
						Feet.	Feet.				
135402		Sch.	Eleanor	11	10	39.0	14.5	4.5	1890	Hackensack, N. J.	Richmond, Va.
135717	R. B. R. II.	Sch.	Eleanor	371	310	145.0	32.5	10.5	1883	Newcastle, Me.	Stetson, Miss.
135833		Sch.	Eleanor	421	400	161.6	35.2	11.0	1855	Mount Clemens, Mich.	Detroit, Mich.
135992	K. G. D. R.	Sip. y.	Eleanor	27	26	47.2	17.0	7.1	1888	Greenpoint, N. Y.	Newark, N. J.
136288		Cat.	Eleanor	6	6	30.0	12.0	3.3	1892	Moriches, N. Y.	Port Jefferson, N. Y.
136378		Sip. y.	Eleanor	8	7	39.0	12.0	4.0	1891	Bayonne, N. J.	Baltimore, Md.
136591		Sch. y.	Eleanor	24	24	45.5	17.0	7.4	1897	Port Orange, Fla.	St. Augustine, Fla.
7115		Sch.	Eleanor B. Conwell	91	86	79.3	32.3	8.4	1859	Essex, Mass.	New Bedford, Mass.
136159	K. B. R. C.	Bkn.	Eleanor M. Williams	717	639	159.4	32.8	18.2	1890	Machias, Me.	New York, N. Y.
135915	J. P. N. II.	Sch.	Eleanora	687	612	180.4	35.2	16.6	1874	Brooklyn, N. Y.	Perth Amboy, N. J.
135963		Sch.	Eleanor Boynton	88	61	82.5	22.5	8.4	1893	Essex, Mass.	Gloucester, Mass.
136569	K. J. B. C.	Sch.	Eleanor W. Clark	934	849	180.6	37.2	18.5	1891	Bath, Me.	Portland, Me.
7249		Sch.	Elect	48	45	61.4	19.8	6.8	1834	Huntington, N. Y.	Bangor, Me.
8131		Sch.	Electa Ann	5	5	31.3	11.4	3.0			Perth Amboy, N. J.
8292	J. F. S. M.	Sch.	Electa Bailey	344	299	118.0	31.1	9.2	1894	Petersburg, N. J.	Bangor, Me.
135756		Sch.	Electa A. Eaton	77	73	78.8	22.1	7.8	1884	Gloucester, Mass.	Gloucester, Mass.
136338	K. L. N. B.	Sch.	Elector	119	84	95.4	24.0	10.4	1892	Essex, Mass.	Do.
8282	J. D. T. N.	Bk.	Electra	985	939	168.0	34.8	21.9	1898	Boston, Mass.	San Francisco, Cal.
136789		Sip. y.	Electra	16	12	44.0	14.8	4.2	1900	Bristol, R. I.	Patchogue, N. Y.
136331		Sch.	Electricity	17	9	48.0	17.4	4.2	1891	Bay St. Louis, Miss.	New Orleans, La.
7415		Sch.	Electric Flash	82	72	74.5	23.0	8.0	1858	New London, Conn.	Boston, Mass.
135599		Sch.	Electric Light	18	17	42.0	14.6	6.0	1881	Bristol, Me.	Waldoboro, Me.
135748		Sch.	Elect	6	6	29.8	11.4	3.5	1876	Bruceport, Wash.	Astoria, Oreg.
136510		Cat. y.	Elect	8	8	25.6	12.1	5.8	1895	Port Richmond, N. Y.	New York, N. Y.
136170	K. J. B. D.	Sch.	Electora	89	62	82.6	24.1	9.2	1891	Essex, Mass.	Gloucester, Mass.
136042		Sch.	Eleanor Russell	15	15	60.0	16.0	4.9	1899	Solomons Island, Md.	Annapolis, Md.
136156		Cat.	Eleanora	5	5	23.6	11.1	3.3	1885	Osterville, Mass.	Chatham, Mass.
135868		Sip.	Elevator	22	21	50.0	18.0	4.0	1865	Greenport, N. Y.	Greenport, N. Y.
8378		Sch.	Elxena	21	13	48.3	16.8	5.3	1846	Northumberland County, Va.	Tappanhook, Va.
136276		Sip. y.	Elf	8	7	28.6	10.5	6.1	1888	South Boston, Mass.	Boston, Mass.
136687		Sip.	Elf	7	5	29.2	11.5	3.3	1898	Flamingo, Fla.	Key West, Fla.
135394		Wvl. y.	Elfin	23	22	46.2	15.0	6.3	1879	Bath, Me.	Providence, R. I.
135898		Sch.	Elgin	330	309	139.4	25.8	12.0	1874	St. Catharines, Ontario	Chicago, Ill.
136206		Sch.	Elgin	391	39	59.0	16.0	4.0	1891	Washington, N. C.	Newbern, N. C.
136453		Sip.	Elgin	6	6	24.0	12.0	3.6	1887	East Boston, Mass.	Hannam, Mass.
7512		Sch.	Elida	192	182	111.7	24.4	9.9	1863	Milwaukee, Wis.	Milwaukee, Wis.
136068		Sch.	Elida	13	12	36.6	12.4	4.3	1889	Bramont, Tex.	Galveston, Tex.
136412		Sch.	Elida	11	9	34.2	9.6	4.0	1893	Astoria, Oreg.	Astoria, Oreg.
136145		Sch.	Elida A. White	11	7	46.0	13.8	3.2	1880	Beaufort, N. C.	Beaufort, N. C.
135841		Sch.	Elinora Hill	19	18	41.8	15.7	6.9	1885	Noank, Conn.	Newport, R. I.
135945		Sch.	Elisba	10	9	58.3	16.0	2.9	1847	Tilghmans Island, Md.	Baltimore, Md.
7908		Sip.	Elisba Morgan	22	21	48.7	16.7	5.7	1867	Waterford, Conn.	Newport News, Va.
135795		Sip.	Elisba Saxton	8	7	32.3	14.1	3.7	1884	Patchogue, N. Y.	Patchogue, N. Y.
136482		Sch.	Elise	7	7	37.9	11.0	2.9	1894	Tampa, Fla.	Tampa, Fla.
7623		Sip.	Eliza	70	70	64.3	26.9	6.5	1853	East Lyme, Conn.	New York, N. Y.
8995		Sch.	Eliza Bennett	14	13	34.8	14.8	4.1	1873	Jacksonville, Fla.	Key West, Fla.
7467		Sch.	Eliza Catherine	13	12	35.0	14.0	4.0	1869	Key West, Fla.	Do.
8763		Sch.	Eliza Day	139	132	97.5	25.4	8.4	1869	Greenbay, Wis.	Milwaukee, Wis.
7162		Sch.	Eliza Ellen	13	12	30.0	11.0	6.0			Southwest Harbor, Me.
8820		Sch.	Eliza Ellen	9	9	35.5	13.3	4.4	1872	Georgetown, Me.	Rockland, Me.
8189		Sch.	Eliza Gerlach	271	257	127.6	26.3	11.3	1867	Cleveland, Ohio	Cleveland, Ohio
8063		Sip.	Eliza Lockman	53	50	62.0	22.5	6.2	1833	Nysack, N. Y.	New York, N. Y.
8174		Sch.	Eliza Jane	39	27	52.5	17.3	5.3	1867	New Bedford, Mass.	Newport, Mass.
135878		Sch.	Eliza Lena	9	9	43.5	18.4	2.0	1856	Caddy Bayou, Miss.	New Orleans, La.
135506	J. V. W. T.	Sch.	Eliza Levensaler	150	141	90.1	25.3	8.9	1882	Thomasston, Me.	Thomasston, Me.
7254		Sch.	Eliza Mary	10	9	37.0	11.3	4.9	1848	Essex, Mass.	Rockland, Me.
135649	K. B. C. J.	Sch.	Eliza Miller	156	148	103.5	28.8	8.0	1883	San Francisco, Cal.	San Francisco, Cal.
135422		Sip.	Eliza Parks	5	5	30.0	12.2	3.1	1879	Patchogue, N. Y.	Bridgeport, Conn.
8222		Sip.	Eliza Rhodes	13	12	42.0	16.2	3.1	1872	Port Jefferson, N. Y.	New York, N. Y.
7026		Sch.	Eliza Rogers	33	26	55.5	17.4	7.3	1860	Northport, N. Y.	Key West, Fla.
8418		Sip.	Eliza Seyvens	22	21	53.0	15.5	4.8	1868	Keyport, N. J.	Norfolk, Va.
8925		Sip.	Eliza Smediker	5	5	33.7	11.7	3.2	1873	Chelsea, N. Y.	Patchogue, N. Y.
7608		Sip.	Eliza West	11	11	37.4	13.5	4.7			Dennis, Mass.
8543		Sip.	Eliza A. Miller	15	15	37.2	13.8	4.1	1869	Patchogue, N. Y.	New York, N. Y.
8839	J. L. S. H.	Sch.	Eliza A. Scribner	398	350	124.4	30.0	9.2	1872	Milford, Del.	Philadelphia, Pa.
8239		Sip.	Eliza A. West	9	8	35.8	13.7	3.8	1878	Boston, Mass.	Deer Isle, Me.
136109	K. H. B. J.	Sch.	Eliza B. Campbell	190	69	88.4	23.9	9.8	1890	Essex, Mass.	Gloucester, Mass.
136440	K. L. N. F.	Sch.	Eliza H. Parkhurst	721	674	94.6	24.4	9.8	1892	Gloucester, Mass.	Do.
136237	K. J. T. F.	Sch.	Eliza J. Pennington	131	82	180.1	35.9	17.9	1891	Belfast, Me.	Belfast, Me.
135056		Sch.	Eliza J. Thompson	9	9	46.2	11.4	3.2	1874	St. Michaels, Md.	Newport News, Va.
8890		Sch.	Eliza K. Glidderleave	35	33	56.0	17.5	7.5	1873	Greenport, N. Y.	New York, N. Y.
7942	H. G. K. P.	Sch.	Eliza S. Porter	337	321	108.5	28.5	10.4	1857	Mystic, Conn.	Fall River, Mass.
7802		Sch.	Eliza Ann Ballard	23	16	52.0	17.2	5.5	1842	Somerset County, Md.	Baltimore, Md.
7799		Sip.	Elizabeth	8	8	35.0	12.2	3.5			Norfolk, Va.

* Formerly British schooner Elgin.

* Formerly schooner Eliza L. Rogers.
* Spanish schooner Lela.

MERCHANT SAILING VESSELS OF THE UNITED STATES—Continued.

Official No.	Signal letters.	Rig.	Name of vessel.	Gross tonnage.	Net tonnage.	Length.	Breadth.	Depth.	When built.	Where built.	Home port (where permit document issues).
						Feet.	Feet.	Feet.			
135066		Sip.	Elizabeth	5	11	23.0	11.5	4.0	1876	Providence, R. I.	Providence, R. I.
135749		Sch.	Elizabeth	11	5	39.0	13.0	3.5	1883	Hunting Quarters, N. C.	Edenton, N. C.
135949		Sch.	Elizabeth	25	24	51.0	15.4	4.0	1887	Sturgeon Bay, Wis.	Marquette, Mich.
136006		Sch.	Elizabeth	74	74	73.6	21.7	5.4	1897	Camden, N. J.	Philadelphia, Pa.
136776		Sch.	Elizabeth	228	205	112.8	30.0	9.5	1900	Wilmington, Del.	Do.
135997		Sch.	Elizabeth D.	9	9	35.6	12.8	3.3	1888	Galveston, Tex.	Corpus Christi, Tex.
136474		Sch.	Elizabeth R.	8	7	28.0	10.8	4.1	1894	Cape May Point, N. J.	Cape Charles, Va.
8052		Sch.	Elizabeth Alice	18	12	46.5	14.8	5.6		Do.	Do.
7468		Sch.	Elizabeth Ann	6	6	34.0	11.0	4.3		Do.	Key West, Fla.
7741		Sip.	Elizabeth Ann	22	21	54.5	16.0	4.3	1839	Guilford, Conn.	New York, N. Y.
135452		Sch.	Elizabeth Ann	66	65	80.2	23.8	6.4	1880	Barren Creek Springs, Md.	Tappahaunock, Va.
8082		Sch.	Elizabeth Foster	71	67	69.7	19.4	7.5	1855	Essex, Mass.	Bucksport, Me.
9335		Sip.	Elizabeth Grafston	8	8	32.0	13.0	3.0	1870	Brookhaven, N. Y.	Brooklyn, N. Y.
135319		Sch.	Elizabeth Greenwood	31	30	54.0	21.2	3.7	1877	San Francisco, Cal.	San Francisco, Cal.
136975		Sch.	Elizabeth Hughes	10	9	51.8	13.2	3.6	1869	St. Peters Creek, Md.	Baltimore, Md.
8749		Sip.	Elizabeth Jones	22	21	46.0	17.0	4.5	1871	Port Richmond, N. Y.	New York, N. Y.
8671		Sch.	Elizabeth Rowe	7	6	30.5	12.4	3.5	1870	New York, N. Y.	Do.
7012		Sch.	Elizabeth W. Ashburn	76	72	71.8	24.8	6.1	1863	Haverstraw, N. Y.	Do.
8594		Sch.	Elizabeth Wesley	23	21	50.0	14.4	5.2	1854	Somerset County, Md.	Cape Charles, Va.
8690		Sch.	Elizabeth A. Ames	13	13	37.0	13.0	4.0	1870	Norfolk, Va.	Norfolk, Va.
7648		Sip.	Elizabeth A. Bell	13	13	37.0	13.5	4.1	1867	Manners Harbor, N. Y.	Patchogue, N. Y.
136084		Sch.	Elizabeth A. Rowe	13	13	33.6	14.5	3.8	1849	St. Peters, Md.	Baltimore, Md.
8948		Sch.	Elizabeth C. Lawrence	22	21	52.0	19.0	4.3	1864	Titusville, Fla.	St. Augustine, Fla.
136622		Sip.	Elizabeth E. Hoyt	6	5	25.1	10.4	4.2	1897	Bristol, Me.	Danvers, Me.
135797		Sch.	Elizabeth H. Roche	26	19	37.5	17.9	4.1	1884	Back Bay, Miss.	Sheldalboro, Miss.
8468		Sip.	Elizabeth J. Wright	19	18	44.0	17.4	4.4	1889	Denton, Md.	New York, N. Y.
135083	J. Q. M. C.	Sch.	Elizabeth M. Cook	282	231	124.8	39.4	10.9	1874	Galax, Me.	Galax, Me.
8839		Sip.	Elizabeth R. Roosevelt	9	8	35.0	13.0	3.0	1872	East Rockaway, N. Y.	New York, N. Y.
135822		Sip.	Eik	15	14	35.6	13.2	4.0	1868	Richmond, Me.	Perth Amboy, N. J.
136546		Sch.	Eik	8	6	28.4	10.2	6.0	1896	Ballard, Wash.	Seattle, Wash.
136790	K. P. Q. M.	Sch.	Eik Garden	847	749	185.7	35.3	16.2	1900	Bath, Me.	Philadelphia, Pa.
8494		Sch.	Elkanah Payne	27	25	32.8	16.4	4.4	1850	Truro, Mass.	Edenton, N. C.
7821		Sch.	Ella	13	13	29.4	9.1	3.3	1862	Boanfort, N. C.	Newbern, N. C.
8359		Sch.	Ella	26	25	47.5	17.5	5.5	1850	Islip, N. Y.	Bucksport, Me.
8572	J. H. F. B.	Bk.	Ella	651	563	149.5	33.1	17.1	1869	Westbrook, Me.	Philadelphia, Pa.
8644		Sip.	Ella	10	10	32.0	12.6	4.5	1870	Bath, Me.	Bath, Me.
8676		Sch.	Ella	55	52	70.7	23.5	6.0	1869	Northport, N. Y.	Port Jefferson, N. Y.
8098		Sch.	Ella	8	7	38.8	11.0	3.0	1871	Crisfield, Md.	Richmond, Va.
135392		Sip.	Ella	6	5	29.3	11.7	3.0	1873	Toms River, N. J.	Perth Amboy, N. J.
135568		Sch.	Ella	19	18	52.1	15.5	4.7	1862	Baltimore, Md.	Crisfield, Md.
136988		Sch.	Ella	26	6	36.5	13.9	3.8	1863	Kinnakeet, N. C.	Edenton, N. C.
135716		Sch.	Ella	17	18	62.0	18.4	5.0	1863	Pocomoke City, Md.	Cape Charles, Va.
135833		Sip.	Ella	17	16	39.8	13.9	3.1	1865	Portland, Me.	Portland, Me.
135871		Sch.	Ella	10	10	32.0	13.0	3.0	1885	Mormentau, La.	Brashear, La.
135921		Sch.	Ella	7	7	42.0	10.3	3.5	1883	Cedar Keys, Fla.	Cedar Keys, Fla.
136045		Cat.	Ella	5	5	27.0	11.5	4.2	1884	Hyannis, Mass.	Boston, Mass.
136092		Sip.	Ella	9	8	33.0	14.4	3.7	1869	Christ Church, Wando, S. C.	Charleston, S. C.
136139		Sch.	Ella	60	57	73.0	22.5	5.6	1889	Baltimore, Md.	Baltimore, Md.
136216		Sip.	Ella	10	10	33.0	10.0	3.0	1890	Westpoint, Va.	Richmond, Va.
136241		Sip.	Ella	9	8	37.2	13.6	3.9	1891	Chester, Tex.	Galveston, Tex.
136493		Sip. y.	Ella	10	9	34.5	11.6	3.9	1886	Newark, N. J.	Coldspring, N. Y.
136450		Cat.	Ella	5	5	23.0	11.1	3.5	1891	Osterville, Mass.	Chatham, Mass.
136793		Sch.	Ella	26	21	52.0	14.6	4.0	1886	Chesler, Fla.	Fernandina, Fla.
135582		Sip.	Ella A.	10	9	35.5	13.5	2.3	1882	East Rockaway, N. Y.	Patchogue, N. Y.
8873		Sip.	Ella C.	13	10	37.4	12.3	4.0	1871	Gosben, N. J.	Baltimore, Md.
136359		Sip.	Ella C.	7	7	30.9	11.2	4.5	1893	Harpwell, Me.	Portland, Me.
135476		Sip.	Ella D.	14	9	39.6	14.6	4.4	1878	Port Norris, N. J.	Bridgeton, N. J.
136538		Sch.	Ella G.	16	16	47.9	13.7	6.2	1896	Seattle, Wash.	Seattle, Wash.
136741		Sip. y.	Ella G.	10	10	29.4	14.3	4.3	1899	Jersey City, N. J.	New York, N. Y.
135887		Sch.	Ella K.	31	31	56.6	20.8	4.4	1866	Jordan River, Miss.	Sheldalboro, Miss.
135266		Sip.	Ella M.	15	9	42.0	16.8	4.4	1876	Long Island, N. Y.	Bridgeton, N. J.
135964		Cat.	Ella S.	5	5	21.2	11.0	3.7	1884	New Bedford, Mass.	Edgartown, Mass.
136723		Sip. y.	Ella W.	11	6	34.4	10.4	6.0	1898	Evansville, Ind.	Evansville, Ind.
137636		Sch.	Ella Agnes	10	9	44.7	14.5	2.8	1882	Cambridge, Md.	Crisfield, Md.
136766		Sch.	Ella Barnard	34	33	61.8	16.8	4.1	1892	Madison, Md.	Baltimore, Md.
2185		Sch.	Ella Belle	23	22	60.5	16.6	4.7	1869	Greenport, N. Y.	Patchogue, N. Y.
8496	J. G. K. M.	Sch.	Ella Brown	164	156	101.5	26.3	8.8	1869	East Machias, Me.	Machias, Me.
136332	J. W. Q. P.	Sch.	Ella Clifton	108	82	88.0	22.9	7.3	1872	St. John, New Brunswick	Do.
136184		Sch.	Ella Covington	16	15	55.0	16.6	4.1	1891	Currioman, Va.	Tappahaunock, Va.
135782		Sch.	Ella Creef	8	5	37.0	14.0	3.0	1884	Manteo, N. C.	Edenton, N. C.
136476		Sch.	Ella Crosby	16	11	60.7	16.3	3.4	1894	Rosaque Island, N. C.	Do.
135457		Sch.	Ella Dail	9	9	47.0	11.9	2.4	1880	Dorchester County, Md.	Annapolis, Md.
8863		Sch.	Ella Davis	26	18	54.1	18.3	5.6	1873	Somerset County, Md.	Crisfield, Md.
12288		Sch.	Ella Devoes	47	45	71.8	23.5	4.4	1887	Panama, N. J.	New York, N. Y.

¹ Formerly schooner Roanna.

² Formerly British schooner Ella Clifton.

³ Formerly schooner Ivanhoe.

MERCHANT SAILING VESSELS OF THE UNITED STATES—Continued.

Official No.	Signal letters.	Rtg.	Name of vessel.	Gross tonnage.	Net tonnage.	Length.		Breadth.	Depth.	When built.	Where built.	Home port (where permanent document issued).
						Feet.	Feet.	Feet.				
8604		Ych.	Ella Ellinwood	157	150	106.0	26.0	9.0	1869	East Saginaw, Mich	Grand Haven, Mich.	
136162		Ych.	Ella Estelle	5	5	23.5	12.4	3.4	1890	Key West, Fla	Key West, Fla	
8725		Ych.	Ella Endora	31	29	52.2	19.0	4.9	1871	Mount Desert, Me	Ellsworth, Me.	
135625		Ych.	Ella Fishetty	32	31	58.4	19.5	5.5	1882	Baltimore, Md	Cape Charles, Va.	
86-0	J. K. Q. M.	Ych.	Ella Frances	153	145	91.5	26.1	7.9	1870	Mount Desert, Me	Rockland, Me.	
8-45		Sip.	Ella Frances	6	6	28.5	9.4	4.0	1872	Provincetown, Mass	Provincetown, Mass.	
135947		Ych. y	Ella Frost	7	7	42.0	10.2	4.9	1887	Washburn, Wis.	St. Paul, Minn.	
136339		Ych.	Ella Gray	9	6	44.7	11.6	2.7	1892	Smyrna, N. C.	Beaufort, N. C.	
136326		Sch.	Ella Hill	11	10	47.4	15.0	3.9	1892	Ocracoke, Va.	Alexandria, Va.	
135998		Ych.	Ella Horton	7	7	42.4	10.0	3.5	1888	Morehead City, N. C.	Beaufort, N. C.	
7356		Ych.	Ella Jane	70	67	62.5	26.0	6.2	1852	Nyack, N. Y.	Port Jervis, N. Y.	
136150		Ych.	Ella Lamore	10	9	48.5	15.2	3.3	1890	Cambridge, Md.	Crisfield, Md.	
136041		Cat.	Ella Louise	5	5	28.0	12.5	3.8	1885	Hyanis, Mass.	Hyanis, Mass.	
136730		Sip.	Ella Marie	40	40	52.0	18.6	5.0	1-99	Wickford, R. I.	Newport, R. I.	
7114		Ych.	Ella May	96	91	83.0	22.7	8.3	1864	Kennebunk, Me	Rockport, Me.	
8-09		Sip.	Ella May	9	9	37.0	13.6	4.0	1872	Orient, N. Y.	Greenport, N. Y.	
8957		Sch.	Ella May	8	7	42.0	12.8	3.2	1872	Hatteras, N. C.	Norfolk, Va.	
135289		Sip.	Ella May	14	14	35.3	14.5	5.9	1877	Mystic, Conn	Stonington, Conn.	
135561		Ych.	Ella May	9	8	35.0	13.7	3.3	1874	Port Chester, N. Y.	Bridgport, Conn.	
135609		Ych.	Ella May	12	11	42.0	12.4	3.4	1882	Psychogue, N. Y.	Perth Amboy, N. J.	
135880		Sch.	Ella May	13	12	38.4	12.5	4.8	1888	St. James, Mech	Grand Haven, Mich.	
136161		Ych.	Ella May	6	6	42.0	11.5	3.0	1890	New Point, Va.	Cape Charles, Va.	
136420		Ych.	Ella May	10	7	44.0	11.2	2.3	1894	Smyrna, N. C.	Beaufort, N. C.	
136500		Sip.	Ella May	11	11	38.0	12.9	3.2	1894	Chilcotagee, Va.	Chilcotagee, Va.	
135049		Sip.	Ella Miller	6	6	26.7	11.9	3.3	1885	Atlantic City, N. J.	Sumner Point, N. J.	
136720		Sip.	Ella Myrtle	20	11	48.0	17.6	4.4	1898	Syracuse, N. C.	Newbern, N. C.	
135006		Ych.	Ella Nash	14	13	41.5	14.3	5.1	1877	Kennebunk, Me	Provincetown, Mass.	
136015		Sch.	Ella Noble	10	6	51.0	13.4	3.6	1888	Somerset County, Md.	Crisfield, Md.	
8208		Sch.	Ella Oliver	12	11	38.7	13.8	4.5	1867	Georgetown, Me	Portland, Me.	
8827	J. V. D. S.	Sch.	Ella Powell	140	133	99.4	22.5	7.8	1872	Bridgeton, N. J.	Perth Amboy, N. J.	
8846	J. L. T. G.	Ych.	Ella Proseay	177	154	98.8	27.3	8.7	1872	Thomaston, Me.	Thomaston, Me.	
7256		Ych.	Ella Rose	59	56	68.8	18.2	7.4	1857	Castine, Me	Castine, Me.	
8927		Sch.	Ella Smedeker	54	52	63.0	23.5	5.6	1872	Tompkins Cove, N. Y.	New York, N. Y.	
135044		Sch.	Ella Strickland	41	39	60.5	21.5	5.9	1874	New London, Conn	Chilcotagee, Va.	
136069		Sip. y	Ella Treatwell	10	9	42.2	15.3	4.3	1873	New York, N. Y.	Washington, D. C.	
135113		Sip.	Ella Wesley	12	11	41.0	13.3	4.3	1875	City Island, N. Y.	New York, N. Y.	
8924		Sch.	Ella Worden	36	36	71.8	18.2	4.9	1873	Brooklyn, N. Y.	Baltimore, Md.	
136355		Sch.	Ella A. Call	59	56	60.0	22.0	5.0	1893	Milford, Del.	Wilmington, Del.	
135395		Ych.	Ella C. Andrews	52	38	59.0	22.0	4.7	1874	Pearlington, Miss	Shieldsboro, Miss	
135746		Ych.	Ella E. Robbins	34	32	67.3	18.5	5.3	1884	Solomons, Md.	Annapolis, Md.	
7180	H. F. N. V.	Ych.	Ella F. Cowell	164	135	93.8	28.4	7.0	1864	Easthaven, Conn	Thomaston, Me.	
136804		Sip.	Ella F. Mills	6	5	40.2	9.5	3.3	1897	Yorktown, Va.	Newport News, Va.	
136243	K. J. V. G.	Ych.	Ella G. Edla	256	230	117.5	27.1	11.6	1891	Rockport, Me	Rockport, Me.	
135844		Sch.	Ella G. King	75	71	77.1	21.0	8.0	1885	Essex, Mass	Gloucester, Mass	
136367		Ych.	Ella G. Pride	29	27	67.5	20.7	4.8	1892	Pocomoke City, Md.	Crisfield, Md.	
136020		Ych.	Ella K. Bayfield	8	8	33.6	12.5	3.0	1888	Finney Creek, Va	Newport News, Va.	
8273		Sip.	Ella K. Wilson	12	11	33.4	11.8	2.9	1867	Worcester County, Va.	Chilcotagee, Va.	
7949		Sch.	Ella L. Cooper	42	40	65.6	25.2	4.5	1866	Keyport, N. J.	Patchogue, N. Y.	
136182	K. J. G. H.	Ych.	Ella L. Davenport	543	470	151.4	34.6	12.9	1891	Bath, Me	Bath, Me.	
135483		Ych.	Ella L. Slaymaker	34	32	60.0	20.2	4.5	1881	Marcus Hook, Pa.	Wilmington, Del.	
136642		Sch.	Ella L. Sterling	8	8	46.6	13.2	3.6	1-87	Parsonville, Md	Crisfield, Md.	
135436		Sch.	Ella L. Vetra	10	9	48.0	11.8	3.6	1876	Somerset County, Md.	Do.	
135757		Sch.	Ella M. Daughy	75	51	80.0	22.7	7.6	1-84	Kennebunk, Me	Portland, Me.	
8946	J. N. F. G.	Sch.	Ella M. Storer	449	428	135.7	32.0	14.6	1873	Waldoboro, Me.	Boston, Mass.	
136222	K. J. R. L.	Ych.	Ella M. Willey	841	735	184.6	37.8	17.2	1-91	Thomaston, Me.	Thomaston, Me.	
8956		Sch.	Ella R. Hill	46	34	71.0	23.0	5.1	1873	Beaufort, N. C.	Newbern, N. C.	
135966		Sch.	Ella R. Simpson	53	79	81.0	23.4	8.0	1-87	Milford, Del.	Wilmington, Del.	
8963		Sip.	Ella V. Lillie	9	9	35.8	13.7	3.0	1872	Barnegat, N. J.	Perth Amboy, N. J.	
8537		Sch.	Ella Y. Daniel	36	25	62.2	21.5	6.0	1872	Dorchester County, Md	Baltimore, Md.	
135794		Sch.	Ella and Annie	10	9	46.7	14.2	3.2	1864	St. Michaels, Md.	Do.	
135188		Sch.	Ella and Carrie	81	37	69.0	22.8	5.4	1875	Dorchester County, Md	Do.	
135901		Sch.	Ella and Nora	9	9	45.0	11.6	3.7	1886	Wicomico County, Md.	Cape Charles, Va.	
135668		Sch.	Ella and Ora	7	7	51.0	14.8	4.9	1885	Plantatank, Va	Newport News, Va.	
135914		Sch.	Ellarainia	15	14	51.6	14.8	4.2	1886	Sharptown, Md.	Do.	
136001		Sch.	Ellavina Johnson	35	35	53.8	16.5	6.5	1897	Port Angeles, Wash	Seattle, Wash.	
8777		Sip.	Ellen	6	5	32.0	11.4	3.4	1870	Albany, N. Y.	Bridgport, Conn.	
8825		Sip.	Ellen	8	8	34.5	12.0	3.8	1872	Mystic, Conn	Newport News, Va.	
135133		Sch.	Ellen	17	10	42.5	16.2	4.0	1875	Bridgboro, N. J.	Camden, N. J.	
135234		Sch.	Ellen	26	25	61.8	18.7	4.5	1876	Shieldsboro, Miss	Galveston, Tex.	
135838		Sch.	Ellen	12	12	36.9	14.5	5.0	1885	San Francisco, Cal	San Diego, Cal.	
135936		Sch. y	Ellen	14	13	35.1	16.0	4.4	1887	East Providence, R. I.	New York, N. Y.	
136553		Sch.	Ellen	37	32	52.2	16.8	4.3	1886	Pinconning, Mich	Port Huron, Mich.	
136599		Sip.	Ellen C.	6	5	27.6	10.2	3.2	1898	Key West, Fla	Key West, Fla.	
136553		Sch.	Ellen G.	30	28	62.0	20.8	5.8	1881	Mary Esther, Fla	Pensacola, Fla.	
8613		Sch.	Ellen M.	6	6	31.7	11.1	3.9	1890	Soituate, Mass	Gloucester, Mass.	
7696		Sip.	Ellen V.	17	16	44.0	16.4	4.0			Newark, N. J.	

MERCHANT SAILING VESSELS OF THE UNITED STATES—Continued.

Official No.	Signal letters.	Rig.	Name of vessel.	Gross tonnage.	Net tonnage.	Length.		Breadth.	Depth.	Wheel built.	Where built.	Home port (where payment document issued).
						Feet.	Feet.					
136600		Sch.	Ellen W	23	23	52.8	13.8	5.6	1.66	Holly, Wash.	Port Townsend, Wash.	
8316		Sch.	Ellen Briggs	30	19	46.0	17.4	3.7	1.66	Mobile, Ala.	Mobile, Ala.	
135630		Sch.	Ellen Burr	21	20	47.6	17.2	4.3	1.63	Merrick, N. Y.	Patchogue, N. Y.	
136207		Sch.	Ellen Cus	40	25	68.9	23.7	4.4	1.91	Kilm, Miss.	Shieldsboro, Miss.	
136516		Sch.	Ellen Gray	37	21	65.0	21.4	4.1	1.95	Logtown, Miss.	Do.	
8327		Sch.	Ellen Gunderson	35	34	58.5	22.0	4.5	1.93	San Francisco, Cal.	San Francisco, Cal.	
699		Sip.	Ellen Hale	8	8	27.0	11.8	4.9	1.95	Southport, Me.	Wiscasset, Me.	
135208		Sip.	Ellen Lee	9	8	38.4	14.1	3.0	1.78	Massongo, Va.	Crisfield, Md.	
7084		Sch.	Ellen Maria	24	24	51.0	17.5	4.8	1.82	Falmouth, Mass.	Castine, Me.	
8379		Sch.	Ellen Matilda	39	28	63.9	20.6	6.5	1.65	Accomac County, Va.	Cape Charles, Va.	
124189		Sch.	Ellen Maid	8	7	39.8	11.4	5.2	1.86	Deer Isle, Me.	Deer Isle, Me.	
7304		Sch.	Ellen Williams	321	305	130.4	30.1	10.3	1.85	Cleveland, Ohio	Chicago, Ill.	
7880		Sch.	Ellen A. Richardson	29	19	62.0	18.4	5.0	1.84	Marushook, Pa.	Richmond, Va.	
125774	J. W. C. G.	Sch.	Ellen A. Swift	131	125	84.5	24.0	9.1	1.82	Essex, Mass.	Provincetown, Mass.	
136600		Sch.	Ellen F. Gleason	72	42	81.0	22.8	8.6	1.86	do	Glooucester, Mass.	
135728		Sip.	Ellen F. Russell	6	6	27.0	11.6	3.5	1.84	Camden, N. J.	Somers Point, N. J.	
135206		Sch.	Ellen M. Adams	90	85	81.0	22.5	8.0	1.76	Boothbay, Me.	Key West, Fla.	
8147	H. T. W. R.	Sch.	Ellen M. Baxter	216	205	121.6	25.2	9.7	1.61	Wellington Square, Canada	Boston, Mass.	
8954	J. N. S. M.	Sch.	Ellen M. Gilder	651	572	152.5	35.0	17.1	1.73	Bath, Me.	Do.	
14689		Sch.	Ellen M. Miller	19	18	52.0	15.6	3.5	1.83	Patchogue, N. Y.	Patchogue, N. Y.	
135142	J. E. D. N.	Sch.	Ellen M. Mitchell	379	325	132.7	33.0	12.5	1.75	Machiasport, Me.	Machias, Me.	
135796		Sch.	Ellen S. May	10	9	48.5	16.3	3.2	1.84	Millbridge, Me.	Norfolk, Va.	
26434		Sch.	Ellen T. King	73	70	77.6	23.8	6.1	1.83	Millford, Del.	New York, N. Y.	
135288		Sch.	Ellen and Alice	38	36	62.0	20.0	5.8	1.77	Glooucester County, Va.	Baltimore, Md.	
136870	K. M. T. P.	Sch.	Ellenville	858	757	194.4	34.8	16.0	1.96	Bath, Me.	New York, N. Y.	
136609		Sch. y.	Ellsmere	25	25	48.7	17.3	6.2	1.97	Brooklyn, N. Y.	Do.	
92449		Sip. v.	Ellida	9	9	31.6	14.3	3.5	1.95	Patchogue, N. Y.	Do.	
136434		Sch.	Ellida	16	16	39.7	12.4	6.0	1.84	Tacoma, Wash.	Juncos, Alaska.	
136797		Yawl. y.	Ellida	11	11	35.6	11.2	5.8	1.90	New York, N. Y.	New York, N. Y.	
136496	K. M. F. G.	Yawl. y.	Ellida	6	6	27.6	9.5	4.1	1.85	Bristol, R. I.	Providence, R. I.	
135331		Sch.	Ellie	20	19	54.5	14.0	2.3	1.81	Roslyn, N. Y.	St. Augustine, Fla.	
136733		Sch.	Ellie Walcott	9	9	35.0	12.9	3.8	1.82	Baldwins, Ga.	Savannah, Ga.	
136440		Cat.	Ellouise	7	6	25.9	11.8	3.6	1.84	Orleans, Mass.	Dennis, Mass.	
135439	J. T. R. K.	Sch.	Elma City	672	638	182.2	35.5	15.9	1.90	Bath, Me.	New Haven, Conn.	
186411		Sch.	Elmer E. Randall	56	54	73.2	20.0	7.6	1.83	Essex, Mass.	Salem, Mass.	
8917		Sip.	Elmira H. Lake	9	5	32.9	13.2	3.5	1.86	Leesburg, N. J.	Bridgeton, N. J.	
135056	J. Q. H. C.	Uka.	Elmstrada	644	563	150.0	30.5	18.2	1.874	Stockton, Me.	Boston, Mass.	
135440		Sip.	Elmo	7	7	74.6	15.6	3.0	1.91	St. Augustine, Fla.	St. Augustine, Fla.	
136183	K. H. L. D.	Sch.	Elmwood	841	824	186.5	38.0	16.0	1.90	Port Amboy, N. J.	Philadelphia, Pa.	
136238		Cat.	Elmo	6	6	30.6	12.9	2.5	1.83	Lalip, N. Y.	Patchogue, N. Y.	
135517		Cat.	Elmo Lord	6	5	28.5	12.3	3.0	1.79	Patchogue, N. Y.	Do.	
8341		Sip.	Elouise	9	5	29.5	11.9	2.8	1.86	Brookhaven, N. Y.	Do.	
135629		Sip.	Elise	22	21	56.4	14.6	4.0	1.874	Philadelphia, Pa.	Baltimore, Md.	
135866		Sch.	Elise	9	5	42.7	14.6	3.1	1.85	St. Michaels, Md.	Newport, N. Va.	
136647		Sip.	Elise	6	6	27.4	11.0	3.4	1.89	Bayville, N. Y.	Stamford, Conn.	
136206		Cat.	Elise	5	5	25.3	11.9	3.7	1.89	Boston, Mass.	Newport, R. I.	
136344		Sch.	Elise	12	11	36.5	14.5	3.5	1.82	Alameda, Cal.	San Francisco, Cal.	
136544		Sch.	Elise E.	7	7	37.9	12.2	3.9	1.89	Astoria, Oreg.	Astoria, Oreg.	
7628		Sip.	Elise May	23	22	50.4	19.0	4.2	1.64	Northport, N. Y.	Crisfield, Md.	
126242		Sip.	Elise Rhodes	6	6	29.7	12.0	3.0	1.91	Bay Center, Wash.	Port Townsend, Wash.	
135733	K. B. T. P.	Sch.	Elise A. Bayles	296	252	115.5	30.5	14.0	1.83	Port Jefferson, N. Y.	Port Jefferson, N. Y.	
136481		Sip.	Elise A. Bridges	10	10	31.4	12.3	6.0	1.84	Friendsip, Me.	Brooklyn, Me.	
136210		Sch.	Elise F. Rowe	58	35	73.0	20.5	8.4	1.91	Essex, Mass.	Boston, Mass.	
136045		Sch.	Elise M. Harris	50	48	59.1	20.4	9.0	1.89	Newark, Conn.	New York, N. Y.	
136098		Sch.	Elise M. Richert	16	9	48.2	17.1	4.7	1.86	Bridgeton, N. J.	Bridgeton, N. J.	
135833	J. W. Q. V.	Sch.	Elise M. Smith	112	83	93.5	24.0	9.1	1.82	Kennebunk, Me.	Glooucester, Mass.	
7300		Sch.	Elva	69	65	86.9	19.0	6.0	1.85	Port Huron, Mich.	Milwaukee, Wis.	
8833	J. L. Q. P.	Sch.	Elvenia	148	140	98.9	29.7	8.2	1.872	Humboldt, Cal.	San Francisco, Cal.	
157197		Sip. y.	Elver	5	5	25.4	11.2	3.4	1.88	Patchogue, N. Y.	New York, N. Y.	
8263		Sch.	Elvina	296	281	137.5	26.0	11.0	1.86	Sacketts Harbor, N. Y.	Detroit, Mich.	
136744		Sch.	Elvina	7	7	29.7	9.2	3.6	1.89	Port Ludlow, Wash.	Port Townsend, Wash.	
135071		Sch.	Elvina English	27	17	55.0	18.5	4.9	1.873	Bridgeton, N. J.	Bridgeton, N. J.	
135872		Sch.	Elvina E. Schoch	24	14	51.6	18.0	5.1	1.86	Port Norris, N. J.	Philadelphia, Pa.	
125720		Sch.	Elvira	39	28	51.1	21.0	4.2	1.74	Biloxi, Miss.	Mobile, Ala.	
136146	K. H. L. V.	Sch.	Elvira J. French	960	902	189.4	38.1	19.2	1.80	Boothbay, Me.	Dennis, Mass.	
135173	J. R. L. N.	Sip.	Elwood	1,461	1,376	212.3	39.1	24.7	1.875	Danverscott, Me.	San Francisco, Cal.	
136436		Sch.	Elwood	97	97	84.0	23.0	8.0	1.873	Kennebunk, Me.	Seattle, Wash.	
8614	J. L. M. R.	Sch.	Elwood Barton	394	244	128.0	31.7	11.7	1.872	Bath, Me.	New York, N. Y.	
8734		Sch.	Embels	28	30	61.6	17.6	4.1	1.840	Babylon, N. Y.	Norfolk, Va.	
8265		Sip.	Emelias	14	13	37.0	15.0	4.3	1.86	San Francisco, Cal.	San Francisco, Cal.	
135010	J. P. M. C.	Sch.	Emelie E. Birdsall	491	467	134.8	33.5	12.4	1.874	Wilmington, Del.	Port Amboy, N. J.	
7616		Sch.	Emeline	29	27	51.2	18.4	4.7	1.862	Glenwood, N. Y.	Bridgeton, Conn.	
8787		Sch.	Emeline	10	7	37.3	13.3	3.5	1.871	Hog Island, N. C.	Beaufort, N. C.	
126212		Sch.	Emeline	5	5	34.0	10.0	3.3	1.887	Erie, Pa.	Cape Charles, Va.	

¹ Formerly British schooner E. M. Baxter.

² Formerly sloop E. M. Preston.

³ Formerly schooner Warren.

⁴ Formerly sloop-yacht M. Leroy.

⁵ Formerly sloop-yacht ^a Damiana.

⁶ Rebuilt, 1882.

⁷ Rebuilt, 1882.

⁸ Rebuilt, 1882.

MERCHANT SAILING VESSELS OF THE UNITED STATES--Continued.

Official No.	Signal letters.	Rig.	Name of vessel.	Gross tonnage.	Net tonnage.	Length.		Depth.	When built.	Where built.	Home port (where permanent document issued).
						Feet.	Feet.				
8652		Sip.	Emeline Meserou	11	10	35.5	15.7	3.8	1876	Staten Island, N. Y.	New York, N. Y.
7483	H. F. S. L.	Sch.	Emeline G. Sawyer	145	139	90.0	26.2	8.8	1860	Jonesport, Me.	Machina, Me.
8293		Sch.	Emerald	21	20	50.0	16.0	4.1	1868	San Francisco, Cal.	San Francisco, Cal.
36340		Sch.	Emerald	286	272	133.8	32.0	9.8	1869	Saginaw, Mich.	Milwaukee, Wis.
135327		Sch.	Emerald	17	16	42.0	15.5	5.0	1878	Key West, Fla.	Key West, Fla.
135782		Sch.	Emerald	42	40	62.8	19.0	6.8	1884	Essex, Mass.	Gloucester, Mass.
136151		Sch.	Emerald	8	7	40.3	12.9	3.0	1890	Fowl River, Ala.	Mobil, Ala.
126382	K. L. R. B.	Sch. y.	EMERALD	104	104	100.5	21.7	11.4	1893	Elizabeth, N. J.	New York, N. Y.
7806		Sip.	Emery Susan	6	6	32.3	10.8	3.0	1865	Norfolk, Va.	Norfolk, Va.
7157		Sip.	Emily	11	10	41.0	13.4	3.4	1866	Beaufort, N. C.	Newbern, N. C.
125259		Sip.	Emily	6	5	28.0	11.4	4.0	1876	Charleston, S. C.	Charleston, S. C.
126626		Sip.	Emily M.	10	10	33.2	10.0	4.0	1897	Stanwood, Wash.	Port Townsend, Wash.
8438		Sip.	Emily Belle	27	25	51.8	18.4	4.6	1868	Patchogue, N. Y.	Catonsville, Md.
8811		Sch.	Emily Martin	19	18	48.5	17.8	3.3	1872	San Francisco, Cal.	San Francisco, Cal.
7290		Sip.	Emily	18	17	49.0	14.8	4.5	1872	Charleston, S. C.	Charleston, S. C.
7360		Sip.	Emily	56	53	62.7	23.4	6.2	1847	Brookhaven, N. Y.	New York, N. Y.
7369		Sch.	Emily	81	77	64.6	22.8	8.0	1866	Ellsworth, Me.	Boston, Mass.
7601		Sip.	Emily	41	41	62.0	23.4	5.4	1888	Greenpoint, N. Y.	New York, N. Y.
8414		Sip.	Emily	5	5	25.5	12.5	2.5	Crisfield, Md.
8666		Sip.	Emily	5	5	27.4	11.8	3.1	1879	Seaford, N. Y.	Coldspring, N. Y.
135181		Sip.	Emily	6	6	37.9	13.6	3.9	1875	Wicomico County, Md.	Baltimore, Md.
185438		Sip.	Emily	6	6	26.8	12.0	3.2	1860	Hyanis, Mass.	Nantucket, Mass.
135456		Sip.	Emily	7	6	30.0	10.6	3.0	1860	Charleston, S. C.	Charleston, S. C.
135828		Sch.	Emily	19	19	58.4	14.0	3.2	1884	Whitby Island, Wash.	Port Townsend, Wash.
135970		Sip.	Emily	7	7	33.0	12.8	3.3	1867	Woodville, S. C.	Charleston, S. C.
126506		Sch.	Emily	5	5	25.6	12.2	3.1	1895	Somers Point, N. J.	Somers Point, N. J.
136578		Sip.	Emily	8	8	42.9	14.2	2.7	1896	Royal Oak, Md.	Baltimore, Md.
135918		Sch.	Emily B.	39	38	75.0	17.8	4.6	1867	Jacksonville, Fla.	Key West, Fla.
8369		Sip.	Emily J.	16	15	43.0	15.4	3.3	1864	Merrick, N. Y.	Perth Amboy, N. J.
126524		Lgr.	Emily L.	9	7	38.5	14.1	3.5	1895	Terrebonne, La.	Brashear, La.
8492		Sch.	Emily Baxter	53	51	70.6	23.1	4.8	1873	Pennings, N. J.	Perth Amboy, N. J.
126402		Sch.	Emily Belle	26	24	46.0	16.0	4.0	1866	Milville, Del.	Wilmington, Del.
7052		Sch.	Emily Jane	17	11	39.1	16.5	4.9	1842	Somerset County, Md.	Philadelphia, Pa.
7947		Sch.	Emily Lunnt	34	32	58.3	20.7	4.5	1861	San Francisco, Cal.	San Francisco, Cal.
125472	J. V. C. B.	Sip.	Emily Reed	1,564	1,466	215.0	40.6	24.1	1880	Waldoboro, Me.	New York, N. Y.
7690		Sip.	Emily Robbins	15	14	42.0	16.0	4.2	1865	Glenwood, N. Y.	Do.
125909		Sch.	Emily Snyder	8	8	45.0	12.4	3.6	1893	Somerset County, Md.	Crisfield, Md.
126366		Sch.	Emily Taylor	65	52	71.0	20.0	4.9	1893	Ahnapee, Wis.	Milwaukee, Wis.
8471		Sch.	Emily Washington	39	36	62.7	20.5	6.1	1868	Somerset County, Md.	Baltimore, Md.
8798		Sch.	Emily A. Staples	85	82	79.2	26.0	6.2	1872	Kennebunk Port, Me.	Bangor, Me.
126536		Sch.	Emily B. Maxwell	345	317	148.5	30.3	10.6	1881	Mantoloking, Wis.	Milwaukee, Wis.
7358	H. F. R. P.	Sch.	Emily C. Denison	99	73	81.7	26.6	7.6	1856	Saybrook, Conn.	New York, N. Y.
8765		Sch.	Emily E. Burton	88	81	85.5	24.0	6.4	1871	Lewisville, Del.	Baltimore, Md.
7940		Sch.	Emily F. Richard	80	44	63.5	22.3	5.0	1867	San Francisco, Cal.	San Francisco, Cal.
126732	K. B. T. N.	Sch.	Emily F. Northam	323	315	121.2	33.9	10.3	1893	Portland, Conn.	Philadelphia, Pa.
7960		Sch.	Emily F. Swift	61	61	68.0	19.5	7.9	1853	Essex, Mass.	Rockland, Me.
125468	J. T. W. Q.	Sip.	Emily F. Whitney	1,317	1,207	193.5	37.8	22.5	1880	Boston, Mass.	Boston, Mass.
7884	H. G. J. Q.	Sch.	Emily H. Naylor	280	224	117.0	30.2	8.8	1866	Camden, N. J.	Philadelphia, Pa.
7502		Sch.	Emily M. Wells	70	67	74.0	23.0	6.8	1869	Middletown, Conn.	New York, N. Y.
125771		Sch.	Emily P. Wright	97	92	86.4	22.8	6.6	1864	Essex, Mass.	Stonington, Conn.
8780		Sip.	Emily R. Green	14	8	46.6	18.5	4.2	1871	Morristown, N. J.	Bridgeton, N. J.
125805	K. D. F. H.	Sch.	Emily S. Baymore	255	226	124.0	27.0	9.0	1884	Dennisville, N. J.	Camden, N. J.
8652		Sch.	Emily and Eliza	63	60	78.0	21.0	5.0	1874	Oak Harbor, Ohio	Milwaukee, Wis.
8536		Sch.	Emily and Irene	33	31	59.8	19.8	4.6	1869	Oceanport, N. J.	New York, N. Y.
125738	K. B. V. G.	Bkn.	Emilia	522	477	143.0	32.9	17.3	1883	Harrington, Me.	Do.
125659		Sip.	Emilen Hewes Green	9	5	34.0	13.0	4.1	1893	Marcus Hook, Pa.	Bridgeton, N. J.
126044		Sch.	Emily Lewis	8	7	43.0	10.2	3.5	1890	Punta Gorda, Fla.	Key West, Fla.
7276		Sch.	Emma	28	27	65.8	14.0	4.6	1833	Charleston, S. C.	Charleston, S. C.
7643		Sch.	Emma	61	61	74.0	24.6	5.9	1864	Cornwall, N. Y.	Hartford, Conn.
8198		Sch.	Emma	35	33	51.4	17.5	7.0	1868	Noank, Conn.	New York, N. Y.
8324		Sch.	Emma	7	6	29.8	13.9	3.4	1865	Biloxi, Miss.	Shieldsboro, Miss.
8426		Sch.	Emma	18	17	43.0	16.0	3.0	1868	Galveston, Tex.	Brashear, La.
8509		Sip.	Emma	5	5	22.2	11.2	3.0	1869	Port Republic, N. J.	Somers Point, N. J.
8586		Sip.	Emma	6	6	34.0	10.2	3.3	1869	Norfolk, Va.	Norfolk, Va.
8734		Sch.	Emma	54	46	63.5	23.7	5.4	1871	Stockton, Me.	Boston, Mass.
8614		Sip.	Emma	6	6	29.7	11.5	3.0	1873	Newark, Md.	Chincoteague, Va.
125140		Sip.	Emma	11	11	36.8	13.6	4.4	1870	Bristol, Me.	Providence, R. I.
126254		Sch.	Emma	47	45	59.0	22.5	4.7	1876	San Rafael, Cal.	San Francisco, Cal.
126299		Sip.	Emma	11	11	37.4	14.4	3.7	1877	Darien, Conn.	New York, N. Y.
125515		Sip.	Emma	8	8	33.0	13.0	3.5	1861	Billingsport, N. J.	Camden, N. J.
125525		Sip.	Emma	8	7	23.4	11.8	2.1	1890	Washington, D. C.	Washington, D. C.
126602		Sch.	Emma	57	54	75.0	16.1	6.5	1862	Chaumont, N. Y.	Cape Vincent, N. Y.
126605		Sch.	Emma	7	7	36.0	11.2	3.6	1892	Westport, Conn.	New York, N. Y.
126612	J. W. L. H.	Sip.	Emma	809	809	127.7	31.0	11.7	1882	Portland, Me.	Providence, R. I.
126654		Sch.	Emma	81	77	86.7	22.1	8.3	1863	Bath, Me.	Portland, Me.
126034		Sip.	Emma	8	7	25.5	12.5	3.4	1889	Dividing Creek, N. J.	New York, N. Y.
126089		Sch.	Emma	9	9	56.2	15.3	3.6	1889	Solomons Island, Md.	Annapolis, Md.

MERCHANT SAILING VESSELS OF THE UNITED STATES—Continued.

Official No.	Signal letters.	Rig.	Name of vessel.	Gross tonnage.	Net tonnage.	Length.		Depth.	When built.	Where built.	Home port (where permanent document issued).
						Feet.	Feet.				
136126		Xp.h.	Emma	25	24	51.5	16.8	6.0	1890	Benicia, Cal.	Unalaska, Alaska.
136251		Xp.p.	Emma	11	11	40.6	12.0	3.0	1891	Stockton, Cal.	Chimoteague, Va.
136299		Xp.p.	Emma	6	6	28.5	12.5	3.0	1888	Brooklyn, N. Y.	New York, N. Y.
136170		Xp.h.	Emma	22	21	47.0	14.7	5.2	1892	Shokan, Alaska.	Juneau, Alaska.
136441		Xp.h.	Emma	32	30	70.5	18.5	4.6	1894	Duquennes Parish, La.	New Orleans, La.
136451		Xp.p.	Emma	5	5	33.4	12.0	3.0	1894	Fresport, N. Y.	Patchogue, N. Y.
136715		Xp.p.	Emma	17	13	34.7	14.9	3.8	1899	Wilmington Island, Ga.	Savannah, Ga.
135750		Xp.h.	Emma B.	20	19	55.0	15.0	7.0	1883	Pascagoula, Miss.	Pensacola, Fla.
136113		Xp.h.	Emma B.	54	53	73.0	18.0	8.6	1890	Loftenville, N. Y.	Port Amoy, N. J.
136596		Cat.	Emma B.	6	6	32.4	12.0	2.9	1896	Atlantic City, N. J.	Brooklyn, N. J.
135740		Cat.	Emma C.	5	5	25.0	11.8	2.3	1884	Greenbank, N. J.	Sumner Point, N. J.
136501		Xp.p.	Emma C.	27	26	54.0	18.0	4.0	1895	Woodwick, Me.	Beth, Me.
136525		Xp.p. y.	Emma C.	12	12	36.0	13.9	5.2	1895	Quincy, Mass.	Boston, Mass.
136114		Xp.p.	Emma D.	20	19	46.0	16.0	4.6	1890	Oakmont, N. Y.	Cape Vincent, N. Y.
136549		Xp.p.	Emma E.	5	5	29.2	11.4	3.5	1896	Bridgeport, Conn.	Bridgeport, Conn.
136444		Cat.	Emma J.	5	5	22.5	11.0	2.5	1891	Usterville, Mass.	Chatham, Mass.
136136		Xp.p.	Emma L.	9	9	31.9	13.0	3.8	1897	Patchogue, N. Y.	Bridgeport, Conn.
136183		Cat.	Emma M.	6	6	29.6	13.0	3.3	1891	do.	Patchogue, N. Y.
135740		Xp.p.	Emma R.	8	8	32.0	14.0	3.6	1883	Gravesend, N. Y.	do.
135818		Xp.h.	Emma S.	50	48	94.0	20.0	5.5	1895	Charleston, S. C.	Charleston, S. C.
136275		Xp.h.	Emma S.	7	7	33.0	11.0	2.7	1893	Newbern, N. C.	Newbern, N. C.
135414		Xp.p.	Emma W.	12	11	37.5	14.7	4.5	1879	Waukegan, N. J.	Sumner Point, N. J.
136815		Xp.p.	Emma W.	19	18	44.0	15.0	4.0	1895	Berkley, Va.	Norfolk, Va.
135391		Xp.p.	Emma Betty	9	8	34.0	11.9	3.4	1870	Baltimore, Md.	Tappahannock, Va.
7685		Xp.p.	Emma Ethel	9	9	33.5	14.4	3.3	1894	Patchogue, N. Y.	New York, N. Y.
8741		Xp.p.	Emma Ethel	18	18	43.9	16.0	3.5	1871	Rockport, Me.	Lake Charles, La.
135455	J. V. W. P.	Xp.h.	Emma Claudina	195	185	115.0	31.5	6.7	1882	San Francisco, Cal.	San Francisco, Cal.
7543		Xp.h.	Emma Clyde	26	25	46.9	16.7	6.4	1854	Westport, Mass.	Portland, Me.
136595		Xp.p.	Emma Clyde	8	8	39.6	10.0	2.8	1896	Poquoson, Va.	Westport, N. S. W.
136292		Xp.p.	Emma Union	7	7	37.0	12.5	2.9	1889	Saxville, N. Y.	Patchogue, N. Y.
136659		Xp.p.	Emma Union	10	9	35.2	12.5	2.4	1897	Harris Neck, Ga.	Savannah, Ga.
135790		Xp.h.	Emma Elmore	7	7	59.3	13.2	2.8	1884	Tilghman Island, Md.	Annapolis, Md.
135857		Xp.h.	Emma Elmore	10	6	44.5	12.7	2.7	1885	Somerset County, Md.	Crisfield, Md.
8599		Xp.p.	Emma Frances	8	8	33.1	14.0	2.9	1869	Norwalk, Conn.	Sag Harbor, N. Y.
136715		Xp.p.	Emma Frances	7	7	41.0	14.0	2.8	1898	Hoopers Island, Md.	Crisfield, Md.
8912		Xp.p.	Emma Francis	10	10	38.4	14.2	2.9	1873	Worwick County, Va.	Newport News, Va.
8584	J. H. C. Q.	Xp.h.	Emma Green	149	149	106.4	26.7	8.5	1869	Bangor, Me.	Bangor, Me.
135775		Xp.h.	Emma Hand	16	9	51.8	17.3	3.5	1884	Widdowau, Miss.	Shieldboro, Miss.
136256		Xp.h.	Emma Harvey	11	11	37.0	14.0	2.5	1891	Back Bay, Miss.	do.
136591		Xp.h.	Emma Hawkins	45	24	66.2	23.4	7.2	1896	Madisonville, La.	New Orleans, La.
7850		Xp.h.	Emma Hendrix	26	26	56.2	18.7	4.0	1880	Piermont, N. Y.	Perth Amoy, N. J.
8343		Xp.p.	Emma Jane	13	12	40.6	15.6	3.6	1896	Brookhaven, N. Y.	Bridgeport, Conn.
8729		Xp.h.	Emma Jane	42	40	67.5	20.1	6.5	1871	Glochester, Mass.	Pensacola, Fla.
135207		Xp.h.	Emma Jane	25	24	52.4	16.0	4.5	1876	Bayport, N. Y.	Patchogue, N. Y.
135460		Xp.h.	Emma Jane	10	10	41.5	14.9	3.1	1880	Patchogue, N. Y.	Perth Amoy, N. J.
8924		Xp.p.	Emma Joy	12	11	36.8	15.0	3.9	1872	Elm Park, N. Y.	New York, N. Y.
136329		Cat.	Emma Juch	6	5	50.0	12.2	3.0	1885	Bayport, N. Y.	Patchogue, N. Y.
136191	K. J. H. W.	Xp.h.	Emma Knowlton	371	309	142.0	32.0	11.6	1891	Rockport, Me.	Edgartown, Mass.
135464		Xp.h.	Emma Langhammer	24	20	57.6	18.2	5.4	1890	Dorchester County, Md.	Crisfield, Md.
136062		Xp.h.	Emma Lawrence	10	9	52.2	13.5	3.4	1889	St. Peters, Md.	do.
135692		Cat.	Emma Louise	6	6	25.1	10.8	3.8	1879	Tisbury, Mass.	Edgartown, Mass.
136450		Lgt.	Emma Louise	7	5	38.1	12.7	3.3	1897	Morgan City, La.	Brashear, La.
136003		Xp.p.	Emma May	23	22	60.3	18.2	4.0	1888	Crisfield, Md.	Crisfield, Md.
8917	J. M. T. N.	Xp.h.	Emma McAdam	166	145	101.0	27.4	8.6	1872	Calais, Me.	Calais, Me.
135909		Xp.h.	Emma McKenzie	14	13	44.0	14.5	3.1	1886	Huffman's Wharf, Va.	Norfolk, Va.
136018		Xp.h.	Emma Parks	7	6	48.0	10.5	3.0	1888	Whitehaven, Md.	Crisfield, Md.
136421		Xp.h.	Emma Reis	26	25	56.0	18.0	4.4	1894	Milford, Del.	Wilmington, Del.
136637		Xp.p.	Emma Shepard	8	6	31.2	13.5	4.1	1897	Charleston, S. C.	Charleston, S. C.
135300		Xp.h.	Emma Southard	72	66	76.6	25.2	5.4	1877	Port Jefferson, N. Y.	New York, N. Y.
135247		Xp.h.	Emma Temple	44	45	69.7	21.4	5.2	1876	Queen Anne County, Md.	Baltimore, Md.
136205	J. R. S. D.	Xp.h.	Emma Utter	279	268	134.7	33.1	10.1	1875	Port Ludlow, Wash.	San Francisco, Cal.
7539		Xp.p.	Emma Virginia	41	39	72.4	20.7	5.4	1845	Dorchester County, Md.	Crisfield, Md.
135551		Xp.p.	Emma Virginia	8	7	52.3	12.6	3.6	1881	Crisfield, Md.	do.
135036		Xp.p.	Emma Washington	6	6	28.5	10.0	3.0	1871	Snowhill, Md.	Wilmington, N. C.
8528		Xp.h.	Emma A. Cheebro	66	81	85.1	28.1	6.0	1869	West-ry, E. I.	Stonington, Conn.
7971		Xp.h.	Emma C. Berry	15	14	39.2	14.6	5.7	1866	Noank, Conn.	Thouaston, Me.
8900		Xp.h.	Emma C. Hutchinson	736	699	195.7	34.2	14.0	1873	Port Huron, Mich.	Cleveland, Ohio.
135223	K. C. T. Q.	Xp.h.	Emma C. Knowles	617	518	147.7	34.9	15.0	1884	Manchester, N. J.	Philadelphia, Pa.
8014		Xp.h.	Emma C. Lore	18	10	50.3	16.5	4.6	1861	Newport, N. J.	Camden, N. J.
135510	J. V. R. Q.	Xp.h.	Emma C. Middleton	57	439	138.3	35.0	10.4	1881	Philadelphia, Pa.	Philadelphia, Pa.
135623		Xp.h.	Emma C. Schmitzke	82	35	57.0	20.0	5.1	1881	Pocomoke City, Md.	Baltimore, Md.
135865		Xp.h.	Emma C. Titus	44	42	63.6	22.3	5.4	1865	City Island, N. Y.	Goldspring, N. Y.
7874	H. G. J. F.	Xp.h.	Emma D. Endicott	335	279	120.0	30.0	11.7	1864	Baltimore, Md.	New York, N. Y.
136244		Xp.h.	Emma E. Laird	6	6	43.0	11.2	3.3	1891	St. Peters, Md.	Annapolis, Md.
136154		Xp.h.	Emma E. Overton	46	43	61.0	21.0	4.2	1890	Bellport, N. Y.	Patchogue, N. Y.
36427		Xp.h.	Emma E. Tyson	366	338	157.2	36.6	9.5	1871	Manistee, Mich.	Port Huron, Mich.
136034	K. G. F. Q.	Xp.h.	Emma E. Witherell	114	81	86.5	23.7	10.0	1889	Essex, Mass.	Glochester, Mass.

MERCHANT SAILING VESSELS OF THE UNITED STATES—Continued.

Official No.	Signal letters.	Rig.	Name of vessel.	Gross tonnage.	Net tonnage.	Length.		Breadth.	Depth.	When built.	Where built.	Home port (where permanent document issued).
						Feet.	Feet.					
135676	K. B. G. M.	Sch.	Emma F. Angell	862	819	174.9	27.3	15.4	1883	Bath, Me.	Fall River, Mass.	
8075		Sch.	Emma F. Chase	69	65	73.7	22.5	7.6	1870	East Boston, Mass.	Machias, Me.	
71.0		Sch.	Emma J. Gott	56	53	73.6	20.5	7.5	1856	Gloucester, Mass.	Lunenburg, Me.	
135684		Sch.	Emma J. Mestier	24	13	62.0	20.3	4.1	1867	Madisonville, La.	Shieldsboro, Mass.	
8400		Sch.	Emma J. Thomas	37	35	57.6	18.4	6.2	1865	Somerset County, Md.	Crisfield, Md.	
7381		Sch.	Emma L. Coyne	497	472	154.6	33.0	13.0	1897	Detroit, Mich.	Port Huron, Mich.	
135685		Sch.	Emma L. Nielsen	90	85	98.2	20.6	6.2	1883	Mantowoc, Wis.	Milwaukee, Wis.	
136707		Cat.	Emma L. Sack	6	6	28.5	12.1	2.8	1900	Ocean City, N. J.	Somers Point, N. J.	
8473		Sip.	Emma L. Tracy	7	6	33.6	12.5	2.9	1868	Patchogue, N. Y.	Bridgeport, Conn.	
8345		Sip.	Emma L. Wilson	6	6	22.5	13.5	2.9	1867	Brookhaven, N. Y.	Greenport, N. Y.	
136713		Sip.	Emma M. Bradshaw	6	6	38.0	11.6	3.3	1890	Crisfield, Md.	Crisfield, Md.	
135522		Sch.	Emma M. Robinson	63	44	78.5	23.6	5.8	1881	Milford, Del.	Chincoteague, Va.	
136274		Sch.	Emma P. Clemens	11	10	37.5	14.0	3.4	1892	Biloxi, Miss.	Shieldsboro, Mass.	
135007		Sip.	Emma P. Cook	14	13	47.0	16.6	4.1	1874	Somerset County, Md.	Baltimore, Md.	
135444		Sip.	Emma R. Martin	5	5	28.5	11.3	2.0	1880	Port Chester, N. Y.	New York, N. Y.	
135614	J. W. L. N.	Sch.	Emma S. Briggs	294	244	123.7	33.0	9.0	1882	Wisconsin, Me.	Bath, Me.	
8748		Sch.	Emma S. Evans	17	7	46.8	16.3	4.6	1871	Crisfield, Md.	Tappanhamock, Va.	
135323		Sch.	Emma S. Osier	23	22	52.6	17.0	5.5	1878	Essex, Mass.	Eastport, Me.	
135741		Sch.	Emma V. White	45	43	64.9	22.1	6.3	1883	St. Michaels, Md.	Baltimore, Md.	
135689		Sch.	Emma W. Brown	77	73	79.6	22.1	8.0	1883	Essex, Mass.	Boston, Mass.	
8774		Sch.	Emma W. Day	61	58	75.0	24.0	6.1	1871	Penobscot, Me.	Mt. Desert Ferry, Me.	
136776		Sch.	Emma W. Somers	15	9	55.0	15.0	4.2	1869	St. Peters Creek, Md.	Annapolis, Md.	
136232		Sch.	Emma and Helen	94	62	84.7	23.0	9.2	1891	Essex, Mass.	Gloucester, Mass.	
135680		Sch.	Emma and Louisa	89	84	83.0	26.0	7.1	1874	Little River, Cal.	Seattle, Wash.	
136658		Sip.	Emma and Maggie	6	5	26.4	9.8	5.0	1898	Bristol, Me.	Southwest Harbor, Me.	
135226		Sch.	Emma and Stone	15	15	39.2	15.6	3.6	1876	Mays Landing, N. J.	New York, N. Y.	
135292		Sip.	Emmet Arthur	22	21	50.0	17.6	4.7	1877	Bayport, N. Y.	Annapolis, Md.	
136180		Sch.	Emmet Felbitz	32	30	50.0	17.2	6.4	1891	Seattle, Wash.	Seattle, Wash.	
8550		Sip.	Empirogene	11	11	37.0	15.0	3.9	1868	City Island, N. Y.	New York, N. Y.	
7394		Sch.	Empire	9	8	37.7	13.4	3.6	1850	Washington, D. C.	Washington, D. C.	
7808		Sch.	Empire	11	10	34.0	13.4	4.1			Newport News, Va.	
8596	J. H. M. K.	Rk.	Empire	1,131	1,018	183.5	35.6	23.4	1870	Kennebunk Port, Me.	San Francisco, Cal.	
8574		Sch.	Empress	120	114	74.0	24.0	6.8	1856	Prospect, Me.	Rockland, Me.	
8810		Sip.	Empress	6	6	31.6	11.3	2.7	1812	Concord, Conn.	Stamford, Conn.	
136356		Sch.	Empress	5	5	35.7	14.7	2.7	1893	Logtown, Miss.	Mobile, Ala.	
136394		Sch.	Empress	14	13	43.0	16.6	3.9	1893	Tres Palomas, Tex.	Port Lavaca, Tex.	
136617		Sip.	Empress	7	7	39.6	12.0	5.4	1897	Sedgwick, Me.	Portsmouth, N. H.	
136518		Sch.	Enterprise	11	11	42.0	13.0	3.3	1891	Tampa, Fla.	Tampa, Fla.	
136812	K. N. C. D.	Rkn.	Enterprise	651	572	181.0	36.4	14.0	1897	North Bend, Oreg.	Coos Bay, Oreg.	
136855	K. N. F. W.	Sch.	Enterprise	685	485	168.4	37.0	12.8	1895	Port Blakely, Wash.	San Francisco, Cal.	
136341		Sch.	Enterprise	7	7	46.0	11.6	3.6	1892	Hellens Creek, Md.	Annapolis, Md.	
136779	K. P. Q. L.	Sch. y.	Enterprise	144	116	111.6	24.4	12.7	1894	South Boston, Mass.	New York, N. Y.	
8005		Sch.	Enterprise	24	22	50.5	18.6	3.6	1870	San Francisco, Cal.	San Francisco, Cal.	
8021		Sch.	Enterprise	20	19	43.2	16.4	5.0	1877	Yoketown, Va.	Do.	
135308		Sch.	Enterprise	9	9	35.4	13.6	2.0	1884	Norfolk County, Va.	Newport News, Va.	
135808		Sip.	Enterprise	16	15	47.6	16.5	4.2	1894	Georgetown, S. C.	Norfolk, Va.	
136469		Sip.	Enterprise	46	42	62.0	20.0	7.0	1891	Georgetown, S. C.	Georgetown, S. C.	
136983		Sch.	Enterprise	8	8	25.0	12.5	4.3	1887	Noank, Conn.	Key West, Fla.	
136194		Cat.	Enterprise	6	6	27.5	10.0	4.9	1874	Wareham, Mass.	Stamington, Conn.	
135049		Sch.	Enterprise	19	11	51.0	18.5	4.5	1869	Boston, Mass.	Boston, Mass.	
8308		Sip.	Enterprise	65	62	74.8	22.3	7.5	1869	West Haven, Conn.	Crisfield, Md.	
8512		Sch.	Enterprise	59	56	75.0	21.0	5.5	1853	Bristol, Me.	Boston, Mass.	
7840		Sch.	Enterprise	199	180	100.6	31.5	9.0	1883	Oceanport, N. J.	Albany, N. Y.	
7983	H. T. R. D.	Sch.	Enterprise	25	24	44.5	15.2	6.7	1869	Long Bay, Oreg.	San Francisco, Cal.	
8565		Sch.	Enterprise	22	21	48.0	19.4	4.3	1869	Winterport, Me.	Acquitt Desert Ferry, Me.	
8632		Sch.	Enterprise	7	7	41.0	11.0	2.9	1873	Wisconsin County, Md.	Crisfield, Md.	
8936		Sip.	Enterprise	47	44	65.2	21.0	4.7	1874	Middlesex County, Va.	Cape Charles, Va.	
135006		Sip.	Enterprise	34	32	60.0	22.0	4.0	1875	Thippsburg, Me.	Boston, Mass.	
135136		Sch.	Enterprise	13	14	39.2	13.5	5.0	1874	Cheslet, Pa.	Edinboro, N. C.	
135343		Sip.	Enterprise	18	17	39.5	14.5	4.0	1881	Port Royal, S. C.	Charleston, S. C.	
135826		Sch.	Enterprise	19	18	56.5	17.7	3.1	1884	Charleston, S. C.	Do.	
136217		Sch.	Enterprise	23	21	48.5	19.0	4.5	1881	Fairhaven, Cal.	Eureka, Cal.	
136673		Sch.	Enterprise	40	34	66.0	18.9	5.1	1898	Freeport, N. Y.	Patchogue, N. Y.	
136891	K. N. P. H.	Sch.	Enterprise	301	83 ²	194.0	35.0	17.6	1898	Wilmington, N. C.	Wilmington, N. C.	
136749		Sip.	Enterprise	17	14	41.5	12.0	2.5	1899	Noank, Conn.	Philadelphia, Pa.	
7185		Sch.	Eola	12	12	35.0	13.2	5.1	1860	Socastee, S. C.	Georgetown, S. C.	
135838		Sch.	Eola	10	10	35.7	13.3	3.0	1885	Eden, Me.	Southwest Harbor, Me.	
136514		Sip.	Eolian	5	5	28.6	11.0	3.5	1895	Hollivar, Tex.	Shieldsboro, Mass.	
110927		Sip. y.	Eolia	7	7	30.8	12.8	4.2	1890	Brooklyn, N. Y.	New York, N. Y.	
135873		Sch.	Eolo	7	5	29.0	11.0	2.8	1846	do.	do.	
8972		Sch.	Epos Tarr	33	29	74.0	21.1	7.7	1873	Mermentau, La.	Brashier, La.	
136030		Sch.	Ephraim Mulford	33	29	60.0	19.3	5.8	1889	Essex, Mass.	Gloucester, Mass.	
136787	K. P. M. C.	Sch.	Equata	954	865	193.6	35.0	17.6	1899	Bridgeton, N. J.	Bridgeton, N. J.	
7126		Sch.	Equata	10	10	35.9	11.3	5.0	1867	Noank, Conn.	Philadelphia, Pa.	
										Boothbay, Me.	Gloucester, Mass.	

¹ Formerly Spanish schooner Engracia.

² Formerly sloop-yacht Rose Marie.

³ Rebuilt, 1868.

⁴ Rebuilt 1895

MERCHANT SAILING VESSELS OF THE UNITED STATES—Continued.

Official No.	Signal letters.	Rig.	Name of vessel.	Gross tonnage.	Net tonnage.	Length.	Breadth.	Depth.	When built.	Where built.	Home port (where permanent document issued).
						Feet.	Feet.	Feet.			
7431		Sch.	Era	26	25	47.0	17.6	4.6	1849	Staten Island, N. Y.	Perth Amboy, N. J.
8114	H. T. W. Q.	Sch.	Era	134	127	90.5	25.6	8.9	1847	Boston, Mass.	New Bedford, Mass.
136641		Sip.	Etielha Murray	7	7	44.8	14.6	3.0	1897	Mount Vernon, Md.	Crisfield, Md.
136681	K. N. J. T.	S. b.	Eric	574	498	174.0	37.6	12.8	1898	Port Blakely, Wash.	San Francisco, Cal.
135710		Sip.	Eric the Red	24	23	53.2	18.4	3.0	1883	Topsham, Me.	Bath, Me.
7219	H. F. Q. P.	S. b.	Eric	230	219	122.6	26.2	10.4	1866	Port Huron, Mich.	Jacksonville, Fla.
8490	J. F. R. P.	S. b.	Ernestine	421	400	120.2	28.6	16.4	1868	Yarmouth, Me.	Wiscasset, Me.
126433		Sip.	Ernestine	5	5	36.0	12.6	2.9	1897	Hopewell, Md.	Crisfield, Md.
136426		Sip.	Ernst Lanchhammer	17	19	57.0	17.0	4.3	1894	Pocomoke City, Md.	Baltimore, Md.
8961	J. N. P. G.	S. b.	Ernst T. Lee	173	139	104.0	27.5	9.0	1873	Calais, Me.	Calais, Me.
136697	K. N. Q. F.	S. p.	ERNSKINE M. PROCTOR	2,498	2,715	312.1	45.2	25.6	1898	Bath, Me.	Bath, Me.
136702		Sip.	Ervin J. Luce	127	121	91.0	27.4	8.4	1892	New London, Conn.	Gloucester, Mass.
136700		S. p.	Erycina	6	6	37.5	11.4	3.6	1886	Weymouth, Mass.	Hannam, Mass.
136700		S. p.	Escape	7	7	32.1	10.0	6.3	1898	New York, N. Y.	New York, N. Y.
7673		Sch.	Escort	13	8	40.9	12.5	3.0	1856	Port Richmond, N. Y.	Cape Charles, Va.
135913		S. b. y.	Escort	8	7	28.2	10.7	3.5	1896	Dewatto, Wash.	Seattle, Wash.
136154	K. H. P. L.	S. b.	Esopus	620	604	142.7	32.3	20.2	1869	Voltri, Italy	Providence, R. I.
136708		Sip.	Esposito	22	22	42.0	14.0	7.0	1899	St. Louis, Mo.	Memphis, Tenn.
8121		S. b.	Esperanza	43	24	65.3	19.2	6.6	1866	Bristol, Me.	Rockland, Me.
136728		S. b.	Esperanza	8	7	26.0	12.6	2.8	1895	Tampa, Fla.	Key West, Fla.
135246		Sip.	Espresso	19	18	44.0	17.8	4.0	1876	San Francisco, Cal.	San Francisco, Cal.
135900	K. C. D. W.	S. p. y.	Espirito	19	18	50.0	16.0	5.4	1893	New Rochelle, N. Y.	New York, N. Y.
136418		S. b.	Essex	12	11	39.8	14.9	3.5	1893	Watagunda, Tex.	Port Lavaca, Tex.
8679	J. K. F. D.	S. b.	Essex	662	576	151.4	32.8	19.1	1870	Newburyport, Mass.	New Haven, Conn.
36758		Sip.	Essex	25	23	42.3	13.8	4.5	1876	Port Huron, Mich.	Grand Haven, Mich.
135916		S. b.	Essex	21	21	49.6	17.0	4.6	1887	Hunting Quarters, N. C.	Newbern, N. C.
136167	K. G. Q. W.	S. b.	Essex	116	84	48.7	23.8	10.2	1889	Essex, Mass.	Gloucester, Mass.
135341		S. b.	Essex	12	12	38.0	13.4	3.9	1877	Brooklyn, N. Y.	New York, N. Y.
136339		S. b.	Essex M. Thompson	50	48	45.2	17.9	5.4	1890	Charlevoix, Mich.	Midwaukees, Wis.
136618		S. b.	Est	7	7	43.8	10.8	2.0	1890	Oxanock, Va.	Newport News, Va.
136484		Sch.	Estell	7	7	38.6	11.0	3.6	1894	Monticello, S. C.	Charleston, S. C.
8842		Sch.	Estella	49	47	68.3	19.8	5.7	1872	Hancock, Me.	Portland, N. H.
135653		Sch.	Estella	40	38	59.0	21.4	5.5	1874	Absecon, N. J.	Baltimore, Md.
135199		Sip.	Estella	6	6	26.7	11.7	3.8	1878	Mystic, Conn.	Stonington, Conn.
135774		S. b.	Estella	38	36	54.8	18.3	7.2	1877	Noank, Conn.	Galveston, Tex.
135792		Sch.	Estella	10	9	46.1	14.0	3.2	1884	St. Michaels, Md.	Cape Charles, Va.
136058		Sip.	Estella	7	6	31.0	11.0	3.0	1889	Bremen, Me.	Castine, Me.
136794		Cat.	Estella F.	8	8	31.0	14.4	4.0	1896	Atlantic City, N. J.	Somers Point, N. J.
136627		S. b.	Estella Graver	25	25	32.0	14.4	4.7	1897	Putwater, Me.	Grand Haven, Mich.
136728		S. p.	Estella Seaville	11	11	37.5	14.5	3.4	1899	Staten Island, N. Y.	New York, N. Y.
135630	K. B. D. S.	Cat.	Estella Townsend	6	6	36.0	13.3	3.6	1899	Atlantic City, N. J.	Somers Point, N. J.
135125		Sip.	Estelle	63	59	89.0	22.9	6.8	1874	South Norwalk, Conn.	New York, N. Y.
135815		Sch.	Estelle	10	7	28.4	12.3	3.2	1874	Point Pleasant, N. J.	Perth Amboy, N. J.
135879		S. b.	Estelle	15	9	48.0	15.5	3.6	1884	Somerset County, Md.	Crisfield, Md.
136172		Sch.	Estelle	10	14	42.5	14.5	3.6	1896	Key West, Fla.	Key West, Fla.
136236		Sip.	Estelle	7	7	36.9	13.2	3.5	1891	Iron Secour, Ala.	Mobile, Ala.
136255		Sip.	Estelle	9	8	41.0	11.0	3.5	1891	Back Creek, Va.	Newport News, Va.
136255	K. L. B. W.	Sch.	Estelle	444	342	149.5	33.1	12.3	1891	Bucksport, Me.	Bangor, Me.
134291		Sch.	Estelle	7	10	35.0	11.6	3.8	1892	Washington, N. C.	Newbern, N. C.
136500		Sip.	Estelle	7	6	32.0	13.7	3.7	1896	Woodville, S. C.	Charleston, S. C.
136708		S. b.	Estelle L.	15	14	45.5	17.2	4.0	1881	New Orleans, La.	New Orleans, La.
136837		Sip.	Estelle Ter	6	6	34.0	12.0	3.0	1885	Sayville, N. Y.	Patchogue, N. Y.
135722		Sip.	Estelle Ter	7	7	32.4	10.3	2.5	1883	Boxton, Md.	Chincoteague, Va.
136233	K. J. S. M.	Sch.	Estelle M.	922	817	188.7	36.7	18.0	1891	New London, Conn.	New Haven, Conn.
135922		Sch.	Estelle S.	34	33	58.5	17.5	6.4	1882	Bethany, Me.	Gloucester, Mass.
136145		S. b.	Ester	10	9	51.5	13.8	3.2	1891	St. Peters, Md.	Crisfield, Md.
136663		Sch.	Ester Ann	106	71	92.0	24.4	9.6	1898	Essex, Mass.	Boston, Mass.
135975		Sch.	Ester	20	19	42.2	15.5	4.0	1888	San Francisco, Cal.	San Francisco, Cal.
136140		Sch.	Ester	11	9	41.7	11.6	2.2	1890	Turkey Island, N. C.	Edenton, N. C.
136544		Sip.	Ester	11	7	34.0	14.4	4.0	1896	Beaufort, S. C.	Beaufort, S. C.
135946	K. D. W. B.	S. b.	Ester Bnl	200	245	134.6	31.0	9.0	1887	Eureka, Cal.	Eureka, Cal.
8470		Sip.	Ester Frazer	57	21	44.4	17.8	4.7	1868	Patchogue, N. Y.	Perth Amboy, N. J.
136775		Sch.	Ester May	9	9	41.4	11.1	3.4	1899	Southport, N. C.	Wilmington, N. C.
136734		Sch.	Ethel	11	8	33.0	9.0	3.5	1899	Fames Land, Va.	Richmond, Va.
13514		Sip. y.	Ethel	14	13	41.0	14.5	4.0	1875	Jersey City, N. J.	Port Huron, Mich.
136433		Sch.	Ethel	12	12	37.6	13.0	4.2	1880	Key West, Fla.	Key West, Fla.
135480	J. V. F. C.	S. b.	Ethel	734	653	161.6	35.0	13.2	1881	Portland, Me.	Portland, Me.
135488		Sch.	Ethel	71	68	74.8	21.9	7.9	1881	Bath, Me.	Gloucester, Mass.
135950		Sch.	Ethel	7	6	28.0	12.0	4.4	1887	Yarmouth, Mass.	Plymouth, Mass.
135980		S. b.	Ethel	82	31	49.0	18.0	4.6	1887	San Diego, Cal.	Kadiak, Alaska.
136111		S. p. y.	Ethel	7	7	27.6	12.0	5.0	1878	Boston, Mass.	Boston, Mass.
136228		Sip.	Ethel	7	7	38.5	13.4	3.6	1891	Pocomoke City, Md.	Alexandria, Va.
136283		S. b.	Ethel	5	5	28.6	10.7	4.0	1885	Southwest Harbor, Me.	New London, Conn.
136300		Sip.	Ethel	8	8	30.2	10.8	6.3	1892	Dier Isle, Me.	C Stone, Me.
136314		Cat. y.	Ethel	7	6	32.2	11.5	3.5	1892	Patchogue, N. Y.	Patchogue, N. Y.
136323		Sch.	Ethel	42	40	51.0	20.6	5.0	1892	Milford, Del.	Wilmington, Del.

*Formerly Italian bark Gaetano Repetto.

MERCHANT SAILING VESSELS OF THE UNITED STATES—Continued.

Official No.	Signal letters.	Rig.	Name of vessel.	Gross tonnage.	Net tonnage.	Length.		Depth.	When built.	Where built.	Home port (where permanent document issued).
						Feet.	Feet.				
136365		S/p.	Ethel	8	8	31.4	14.3	3.6	1893	Patchogue, N. Y.	Patchogue, N. Y.
136436		Sch.	Ethel	10	10	37.8	15.0	3.2	1894	Lowland, N. Y.	Newport, N. C.
136494		S/p.	Ethel	5	5	27.7	13.4	4.5	1894	Waldoboro, Me.	Bath, Me.
136645		S/p.	Ethel	9	9	40.7	14.0	3.2	1897	Roydook, Md.	Baltimore, Md.
136649		Sch.	Ethel	8	8	33.0	10.6	5.0	1897	Friendship, Me.	Deer Isle, Me.
136703		S/p.	Ethel	5	5	28.8	11.4	2.9	1898	Pebbly Harbor, Wash.	Port Townsend, Wash.
136773		Sch.	Ethel	7	7	37.0	17.3	2.8	1899	Mobile, Ala.	Mohile, Ala.
135918		S/p.	Ethel A.	54	52	75.0	22.0	4.0	1897	Camden, N. J.	Camden, N. J.
136584		S/p.	Ethel E.	6	6	36.2	13.7	3.0	1896	Oxford, Md.	Baltimore, Md.
136394		Sch.	Ethel H.	16	9	57.0	14.8	4.3	1893	Fairmount, Md.	Newport News, Va.
136728		Sch.	Ethel Q.	18	15	38.7	14.9	4.7	1899	Marco, Fla.	Key West, Fla.
136273		S/p.	Ethel R.	5	5	29.3	12.6	2.5	1892	Islip, N. Y.	Patchogue, N. Y.
136467		S/p.	Ethel R.	6	5	33.0	12.4	3.2	1889	Norwalk, Conn.	Bridgeton, Conn.
145903		Sch.	Ethel-Jerrell	24	14	51.8	19.9	4.6	1886	Dividing Creek, N. J.	Edwinton, N. J.
136188		S/p.	Ethel Maud	7	7	31.0	11.1	5.4	1891	Bremen, Me.	Waldoboro, Me.
136295		S/p.	Ethel Kay	9	9	29.0	12.8	2.6	1880	Long Island, N. Y.	Camden, N. J.
136197	K. J. L. S.	Sch.	Ethel Zane	498	407	165.0	36.5	11.8	1891	Eureka, Cal.	San Francisco, Cal.
136404		Cat.	Ethel E. Young	5	5	26.0	10.9	3.5	1900	Wellfleet, Mass.	Wellfleet, Mass.
136655		Sch.	Ethel F. Merritt	74	74	72.3	21.7	6.8	1899	Boothbay, Me.	Boothbay, Me.
136142	K. H. L. B.	Stkn.	Ethel V. Boynton	739	654	161.3	34.0	16.2	1890	Harrington, Me.	Machias, Me.
136710		S/p.	Ethel and Alice	6	6	30.0	9.4	5.0	1894	Cushing, Me.	St. George, Me.
135420		Sch.	Ethel and Edith	10	9	34.0	14.2	4.4	1879	Swans Island, Me.	Rockland, Me.
7191		Sch.	Etielinda	43	41	61.0	17.2	7.2	1818	Essex, Mass.	Boston, Mass.
135459		S/p.	Etiwan	20	20	47.0	16.2	4.9	1880	Charleston, S. C.	Charleston, S. C.
8686		S/p.	Etta	37	35	56.8	18.4	4.9	1870	Swanboro, N. C.	Charleston, S. C.
8815		S/p.	Etta	10	10	34.7	12.7	3.7	1872	Perth Amboy, N. J.	Bridgeton, N. J.
135144		Sch.	Etta	31	30	62.0	20.5	4.6	1875	St. Michaels, Md.	Annapolis, Md.
135534		Sch.	Etta	6	6	47.8	11.0	2.8	1881	Crisfield, Md.	Crisfield, Md.
135841		Sch.	Etta	45	36	71.5	22.5	4.7	1886	Barren Creek Springs, Md.	Baltimore, Md.
135943		Sch.	Etta	8	7	47.0	11.0	3.8	1867	Georgetown, S. C.	Georgetown, S. C.
135187		Sch.	Etta B.	25	17	48.4	17.8	4.9	1875	Milville, N. J.	Bridgeton, N. J.
136792		Sch.	Etta B.	13	11	44.0	13.6	7.0	1901	St. George, Me.	St. George, Me.
136199		Cat.	Etta M.	5	5	28.0	10.0	3.4	1880	Gloucester, Mass.	Plymouth, Mass.
136735		S/p.	Etta S.	5	5	29.1	9.8	2.9	1880	East Patchogue, N. Y.	Patchogue, N. Y.
135994		Cat.	Etta W.	6	6	23.1	10.3	4.0	1880	Mattapoisett, Mass.	Edgartown, Mass.
135708		Sch.	Etta Davis	10	10	35.5	14.6	5.5	1883	Long Island, Me.	St. George, Me.
8943		S/p.	Etta Fleecer	13	12	40.0	12.7	3.6	1873	Princeton, N. Y.	New York, N. Y.
136585		S/p.	Etta Lee	7	5	39.5	13.0	3.0	1886	Crisfield, Md.	Crisfield, Md.
136534		Ywl.	Etta May	14	14	37.0	13.7	6.7	1896	Daytona, Fla.	St. Augustine, Fla.
8993	J. P. C. M.	Sch.	Etta A. Stimpson	314	268	125.5	31.2	10.9	1874	Thomaston, Me.	Boston, Mass.
135211		Sch.	Etta B. Rich	9	8	34.9	12.8	4.5	1877	Kennebunk, Me.	Saco, Me.
136989		Sch.	Etta L. Thompson	24	22	48.8	17.6	4.7	1898	Key West, Fla.	Key West, Fla.
7090		Sch.	Etta M. Story	55	52	60.0	20.4	7.5	1860	Danversport, Mass.	New Bedford, Mass.
136400		Sch.	Etta V. Phillips	8	8	48.7	13.6	3.2	1894	Taylor's Island, Md.	Crisfield, Md.
136632		S/p.	Etta and Acie	5	5	37.8	13.5	3.0	1897	Wingate, Md.	Do.
8921		Sch.	Etta	40	44	68.1	20.2	6.6	1873	Bath, Me.	Newport, R. I.
136521		S/p.	Etta	6	6	28.8	12.7	3.3	1895	Ossabaw Island, Ga.	Savannah, Ga.
135257		Sch.	Etta A. Lee	43	41	68.0	21.0	8.2	1870	Freeport, Fla.	Pensacola, Fla.
8573		S/p.	Etwa	37	35	61.2	20.9	6.6	1869	Annamesset, Md.	Baltimore, Md.
8510		S/p.	Eucha	16	15	41.0	13.5	5.1	1869	East Boston, Mass.	New York, N. Y.
136257		S/p.	Eugene	5	5	30.0	9.5	2.4	1891	Kitty Hawk, N. C.	Edenton, N. C.
136357		Cat.	Eugene	5	5	23.0	11.1	3.6	1898	Oakville, Mass.	Chatham, Mass.
135443		Sch.	Eugene Batty	19	18	54.9	15.7	3.8	1883	Cedar Keys, Fla.	Cedar Keys, Fla.
8618	J. H. R. M.	Sch.	Eugene Borla	207	177	107.2	29.7	8.0	1870	Tuckahoe, N. J.	Rockland, Me.
136327		Sch.	Eugene H. Brown	18	10	59.0	16.0	4.4	1892	Oriole, Md.	Cape Charles, Va.
135658		Sch.	Eugene H. Cathrall	42	28	61.0	21.5	5.0	1881	Milton, Del.	Bridgeton, N. J.
135577		Sch.	Eugenia Vesta	140	133	99.0	21.6	7.6	1876	Port Credit, Ontario	Detroit, Mich.
135827		S/p.	Eugenia A. Bley	5	5	29.5	11.0	2.0	1884	Chuckatuck Creek, Va.	Newport News, Va.
135611		Sch.	Eugenia	94	89	79.2	24.1	6.8	1883	Millbridge, Me.	Machias, Me.
8866		Sch.	Eugio	94	89	94.0	25.3	6.1	1872	Dorchester County, Md.	Crisfield, Md.
135635		S/p.	Engie Preston	10	9	42.3	14.5	3.3	1882	Cambridge, Md.	Do.
135810		Sch.	Engie Willis	7	6	44.5	13.6	3.5	1884	Dorchester County, Md.	Baltimore, Md.
136391		S/p.	Eulalia	8	7	34.0	13.5	3.6	1893	Patchogue, N. Y.	New York, N. Y.
136396		Sch.	Eulalia	40	38	59.8	19.8	5.2	1893	Cambridge, Md.	Baltimore, Md.
135440		Cat.	Eunice	6	6	30.0	13.0	3.1	1880	Bluepoint, N. Y.	Patchogue, N. Y.
136746		S/p.	Eunice	8	8	30.5	11.8	5.0	1880	Friendship, Me.	Provincetown, Mass.
136635		S/p.	Eunice S.	5	5	35.7	12.5	2.8	1897	Hopewell, Md.	Crisfield, Md.
7830	H. F. S. V.	Rc.	Eunice H. Adams	107	101	81.3	23.3	8.0	1845	Bristol, R. I.	New Bedford, Mass.
8240		Sch.	Eunice	8	8	34.0	11.0	4.0			Newburyport, Mass.
8267		S/p.	Euphemis	18	17	45.8	17.8	4.2	1894	Tottenville, N. Y.	Patchogue, N. Y.
8976		Sch.	Euphemis	10	10	32.9	13.8	4.4	1871	Indian Key, Fla.	Key West, Fla.
135514		S/p.	Euphemis Purton	5	5	30.2	12.5	2.9	1880	Patchogue, N. Y.	Patchogue, N. Y.
8436	J. F. V. W.	Sch.	Eureka	295	232	134.3	33.0	16.5	1868	Humboldt Bay, Cal.	San Francisco, Cal.
8687		S/p.	Eureka	18	17	47.8	17.5	4.0	1870	Sayville, N. Y.	Cape Charles, Va.
8678		Sch.	Eureka	19	18	45.4	17.3	4.6	1872	Laurcl, Del.	Seaford, Del.

¹ Formerly British schooner Russia.

MERCHANT SAILING VESSELS OF THE UNITED STATES—Continued.

Official No.	Signal letters.	Rig.	Name of vessel.	Gross tonnage.	Net tonnage.	Length.			Depth.	When built.	Where built.	Home port (where permit document issues)
						Feet.	Feet.	Feet.				
116578		Sch.	Eureka	338	329	140.0	26.0	11.8	1872	Hamilton, Ontario	Port Huron, Mich.	
135213	J. R. S. L.	Sch.	Eureka	2,056	2,056	200.9	42.1	17.9	1876	Richmond, Me.	Philadelphia, Pa.	
135545		Sip.	Eureka	6	6	31.5	11.4	3.6	1882	Greenport, N. Y.	Greenport, N. Y.	
136157		Sch.	Eureka	19	11	37.7	17.7	3.8	1890	Blox, Mass.	New Orleans, La.	
136218		Sch.	Eureka	7	7	41.5	11.0	2.1	1891	Sutherland, Fla.	Cedar Keys, Fla.	
136213	K. J. Q. C.	Sip. y.	Eurydia	14	13	37.4	13.5	6.3	1888	Brooklyn, N. Y.	New York, N. Y.	
135253		Sip.	Eva	8	7	30.3	13.0	3.5	1876	Greenpoint, N. Y.	Greenport, N. Y.	
135264		Sch.	Eva	10	10	41.0	14.0	3.8	1876	Merimont, La.	Galveston, Tex.	
135409		Sch.	Eva	11	10	42.0	17.8	2.6	1879	Somerset County, Md.	Baltimore, Md.	
135465	J. T. W. L.	Sch.	Eva	277	263	125.8	33.5	9.6	1880	Seabeck, Wash.	San Francisco, Cal.	
135510		Sch.	Eva	16	15	45.4	14.6	3.3	1881	Kingsville, Ohio	Toledo, Ohio	
135599		Sip.	Eva	9	7	36.0	12.2	3.4	1882	Cape May, N. J.	Bridgeport, N. J.	
135784		Sip.	Eva	7	7	31.5	13.0	3.4	1883	Baltimore, N. Y.	New York, N. Y.	
135847		Sch.	Eva	10	9	46.5	14.4	3.4	1885	St. Michaels, Md.	Baltimore, Md.	
136008		Sch.	Eva	38	35	64.0	22.3	3.2	1889	San Francisco, Cal.	San Francisco, Cal.	
136460		Sip.	Eva	29	28	53.0	17.0	4.2	1894	Astoria, Oreg.	Astoria, Oreg.	
136644		Sch.	Eva	5	5	37.0	13.1	2.6	1897	Farmington, Md.	Crisfield, Md.	
136704		Sch.	Eva	6	6	48.0	11.4	3.2	1898	Oriole, Md.	Do.	
8551		Sip.	Eva C	7	7	34.6	12.1	3.0	1899	Greenwich, Conn.	Bridgeport, Conn.	
135864		Sch.	Eva N	9	9	34.7	12.7	4.6	1895	Eastport, Me.	Eastport, Me.	
135708		Sch.	Eva R	12	11	41.5	14.0	4.4	1893	Beverly, Mass.	New York, N. Y.	
135404		Sch.	Eva Alice	24	23	55.0	18.3	5.3	1879	Somerset County, Md.	Newport News, Va.	
136056		Sip.	Eva Alice	7	6	23.2	12.4	4.4	1889	Providence, R. I.	Providence, R. I.	
135771		Sch.	Eva Bell	19	18	58.4	15.7	4.3	1882	Dorchester County, Md.	Crisfield, Md.	
136146		Sip.	Eva Bell	8	8	39.5	12.0	3.6	1894	Pennings, N. J.	Camden, N. J.	
135727		Sch.	Eva Blanche	23	17	56.4	17.2	5.3	1883	Pocomoke City, Md.	Norfolk, Va.	
135851		Sch.	Eva Booz	10	9	34.3	15.3	3.0	1895	Cambridge, Md.	Crisfield, Md.	
135529		Sch.	Eva Bramble	23	16	61.5	16.3	4.8	1881	Dorchester County, Md.	Do.	
135972		Sch.	Eva Clarence	10	9	30.0	13.4	3.3	1887	Somerset County, Md.	Do.	
135905		Sch.	Eva Ellen	5	5	35.6	10.7	2.5	1887	Smith Island, Md.	Do.	
136410		Lgr.	Eva Ida	6	6	38.0	11.6	3.4	1893	Bayou Latorche, La.	Brashear, La.	
136201	K. J. M. T.	Sch.	Eva Ida	158	139	100.5	27.8	7.7	1891	Millbridge, Me.	Machias, Me.	
136305		Sch.	Eva May	5	5	32.0	12.0	4.8	1871	Eastport, Me.	Eastport, Me.	
136320		Sch. y.	Eva May	5	5	32.0	9.5	3.4	1895	Bradford, Mass.	Southwest Harbor, Me.	
136759		Sch.	Eva May	17	12	53.0	15.5	3.3	1890	Smyrna, N. C.	Salon, Mass.	
136014		Sip.	Eva Smith	5	5	28.5	12.0	2.8	1874	Patchogue, N. Y.	Beaufort, N. C.	
135804		Sch.	Eva Sullivan	9	9	41.6	14.8	3.2	1894	Tilghman's Island, Md.	Crisfield, Md.	
135594	J. W. G. S.	Sch.	Eva A. Danenhower	224	216	118.8	30.2	8.7	1882	Camden, N. J.	Camden, N. J.	
8787		Sip.	Eva A. Hubbard	6	6	29.0	11.0	3.0	1870	Norfolk, Va.	Newbern, N. C.	
135397		Sch.	Eva A. Racco	12	12	42.2	15.8	5.1	1879	Boothbay, Me.	Portland, Me.	
135779		Sch.	Eva A. Roberts	6	6	39.9	12.2	2.7	1896	Bishop Head, Md.	Crisfield, Md.	
135866	K. D. L. G.	Sch.	Eva B. Douglass	1,083	1,039	194.6	46.5	18.3	1886	Bath, Me.	New York, N. Y.	
135473	J. V. C. D.	Sch.	Eva D. Row	104	90	89.3	23.6	7.3	1890	Mauricetown, N. J.	Philadelphia, Pa.	
136167		Sch.	Eva E. Evans	10	7	51.0	14.9	3.3	1893	Farmington, Md.	Newport News, Va.	
135678		Sip.	Eva G. Siles	10	10	35.8	13.5	3.7	1883	Wachapreague, Va.	Annapolis, Md.	
8276		Sch.	Eva H. Lewis	70	66	72.0	24.0	6.0	1868	Northport, N. Y.	Coldspring, N. Y.	
135466		Sch.	Eva I. Shenton	92	87	88.4	23.7	7.1	1880	Cambridge, Md.	Tampa, Fla.	
135307	J. V. P. R.	Sch.	Eva L. Ferris	590	560	155.2	35.3	16.0	1881	Newburyport, Mass.	Bridgeport, Conn.	
136043		Sip.	Eva L. Gibson	8	5	38.4	13.4	3.6	1897	Crisfield, Md.	Tappahannock, Va.	
136543		Sch.	Eva M. Martin	21	11	48.0	15.3	6.4	1896	East Boothbay, Me.	Edsworth, Me.	
135919		Sip.	Eva M. Robbins	7	5	34.0	12.9	3.4	1887	Dividing Creek, N. J.	Bridgeport, N. J.	
136016		Sch.	Eva N. Callison	47	45	70.5	27.0	6.2	1888	Baltimore, Md.	Norfolk, Va.	
36462		Sch.	Eva N. Robinson	357	339	158.4	30.0	10.0	1871	Mamates, Mich.	Port Huron, Mich.	
135540		Sch.	Eva and Belle	14	14	40.4	14.3	6.0	1881	Deer Isle, Me.	Waldboro, Me.	
136304		Sch.	Eva and Mildred	46	43	67.0	19.7	8.1	1892	Bath, Me.	Portland, Me.	
135129		Sip.	Evaline	6	6	31.0	12.0	3.0	1894	Keyport, N. J.	Newport News, Va.	
136796		Sip.	Evaline	13	13	43.2	16.4	3.0	1898	Louisville, Ky.	Evansville, Ind.	
7299		Sch.	Evaline	235	223	117.8	26.0	10.2	1891	Blendon Landing, Mich.	Milwaukee, Wis.	
136268		S. h.	Evalyn	27	26	46.7	20.6	4.3	1892	Mary Esther, Fla.	Pensacola, Fla.	
135967		Sip.	Evangeline	8	7	28.2	11.4	4.2	1872	Edgartown, Mass.	Edgartown, Mass.	
8938		Sch.	Evannah	9	9	49.4	12.2	3.7	1873	Crisfield, Md.	Baltimore, Md.	
8318		Sip.	Eveline	22	21	46.0	17.5	4.8	1896	Bellport, N. Y.	New York, N. Y.	
135217		Sch.	Eveline	40	38	58.5	22.0	4.0	1878	San Rafael, Cal.	San Francisco, Cal.	
135818		Sch.	Eveline	19	18	43.6	17.2	4.4	1884	Washington, N. C.	Newbern, N. C.	
8442		Sch.	Eveline Ross	78	74	75.0	22.3	6.6	1846	Washington, N. J.	New York, N. Y.	
136240		Sip.	Evelyn	6	6	43.7	11.0	2.9	1891	Smyrna, N. C.	Newbern, N. C.	
136110		Cat.	Evelyn	5	5	29.0	12.0	3.0	1884	Patchogue, N. Y.	Patchogue, N. Y.	
136562		Sip.	Evelyn	5	5	24.7	11.3	3.2	1892	Brooklyn, N. Y.	New York, N. Y.	
136437		Sch.	Evelyn L. Smith	62	59	72.4	20.4	9.3	1894	Essex, Mass.	Boston, Mass.	
135739		Sch.	Evelyne	18	12	52.0	16.2	4.5	1883	Somerset County, Md.	Crisfield, Md.	
8611		Sch.	Evening Star	8	8	33.8	12.4	3.8	1879	Cedar Keys, Fla.	Key West, Fla.	
135589		Sip.	Everard H. Preston	6	6	35.0	12.2	2.8	1876	Patchogue, N. Y.	Port Amboy, N. J.	
8583		Sch.	Everett	17	16	42.3	12.4	5.7	1842	Essex, Mass.	Beaufort, Me.	
22302	H. Q. T. S.	Sch.	Everett	142	125	95.1	25.1	8.9	1851	Bucksport, Me.	Machias, Me.	
136337		Cat.	Everett	5	5	24.0	11.5	3.2	1882	Atlantic City, N. J.	Somers Point, N. J.	

1 Formerly { a British steam barge Canada.
 } schooner Schilda.

2 Formerly schooner Sea Breeze.

MERCHANT SAILING VESSELS OF THE UNITED STATES—Continued.

Official No.	Signal letters.	Rtg.	Name of vessel.	Gross tonnage.	Net tonnage.	Length.	Breadth.	Depth.	When built.	Where built.	Home port (where permanent document issues).
						Feet.	Feet.	Feet.			
136278		Sch.	Everett Hays	39	37	60.0	19.2	6.0	1892	Bendia, Cal.	Unalaska, Alaska.
136481		Sch.	Everett Pierce	67	64	73.5	21.5	7.6	1841	Essex, Mass.	Gloucester, Mass.
135747	K. C. B. L.	Sch.	Everett Webster	478	383	140.6	35.0	11.1	1863	Camden, N. J.	Philadelphia, Pa.
136664		Sch.	Everett A. Conary	5	5	28.0	9.5	5.0	1894	Friendship, Me.	Deer Isle, Me.
136505		Sch.	Evey Wells	7	7	38.0	11.4	3.7	1895	Turtle Bayou, Tex.	Galveston, Tex.
136211		Sch.	Evie	82	78	71.5	26.0	5.9	1891	Alameda, Cal.	San Francisco, Cal.
136248		Sch.	Evie	5	5	34.9	11.0	2.8	1891	Somerset County, Md.	Beaufort, N. C.
135679	K. B. G. Q.	Sch.	Evie B. Hall	423	369	148.0	33.9	11.5	1883	Waldoboro, Me.	New York, N. Y.
135372	J. T. F. G.	Sch.	Evie J. Ray	956	918	161.2	35.1	21.7	1878	Harrington, Me.	Portland, Oreg.
135485		Sch.	Evolna	5	5	31.8	11.8	2.7	1891	Fowl River, Ala.	Mobile, Ala.
8546		Sch.	Evva	57	54	72.8	23.1	8.7	1869	Dorchester County, Md.	Crisfield, Md.
136615		Sch.	Ewing Bradshaw	7	7	38.0	13.0	3.2	1897	Crisfield, Md.	Ido.
8209		Sch.	Excelbur	12	11	35.0	17.0	4.0	1860	Georgetown, Me.	Portland, Me.
8534		Sch.	Excelere	43	41	58.8	22.0	4.7	1869	Vallejo, Cal.	San Francisco, Cal.
136908		Sch.	Excel	44	34	68.0	23.3	4.5	1889	Hand-boro, Miss.	Shilohboro, Miss.
136271		Sch.	Excel	8	5	36.0	15.4	4.4	1892	Goshen, N. J.	Bridgeport, N. J.
8654		Sch.	Excelsior	22	21	48.6	16.0	5.5	1870	Fernandina, Fla.	Fernandina, Fla.
135245	J. S. B. R.	Sch.	Excelsior	348	339	138.0	32.5	11.0	1878	Fairhaven, Cal.	San Francisco, Cal.
135739		Sch.	Excelsior	39	37	60.2	22.0	4.4	1877	Tottenville, N. Y.	Perth Amboy, N. J.
135569		Sch.	Excelsior	7	6	27.0	11.8	3.2	1880	New York, N. Y.	New York, N. Y.
135892		Cat.	Excelsior	6	6	27.6	12.7	3.3	1896	Patchogue, N. Y.	Patchogue, N. Y.
7198		Sch.	Exchange	30	28	46.0	16.7	7.0	1839	Waterford, Conn.	St. George, Me.
8381		Sch.	Exchange	22	20	52.3	17.7	5.0	1849	Aconnae County, Va.	Baltimore, Md.
8798		Sch.	Exchange	27	26	52.7	15.1	5.2	1871	Sheboygan, Wis.	Milwaukee, Wis.
135610		Sch.	Exchange	5	5	29.5	10.9	3.5	1882	Jersey City, N. J.	Perth Amboy, N. J.
136061		Sch.	Exilda	56	53	72.6	20.0	4.8	1889	Mount Clemens, Mich.	Detroit, Mich.
8183		Sch.	Exile	387	366	152.5	29.8	11.2	1867	Milan, Ohio	Port Huron, Mich.
7639		Sch.	Exit	20	19	48.0	18.9	4.6	1856	Staten Island, N. Y.	Newport News, Va.
7690		Sch.	Exit	32	31	54.0	18.5	5.9	1845	Saybrook, Conn.	New York, N. Y.
8410		Sch.	Exit	9	8	32.5	12.0	3.0			Crisfield, Md.
136782	K. P. R. C.	Sch.	Expansion	545	512	170.0	36.8	12.2	1891	Alameda, Cal.	San Francisco, Cal.
7528		Sch.	Experiment	49	47	64.6	17.6	6.3	1854	St. Joseph, Mich.	Grand Haven, Mich.
136616		Sch.	Experiment	7	7	27.9	10.0	2.8	1880	Port Madison, Wash.	Port Townsend, Wash.
135875		Sch.	Expert	11	7	37.9	15.0	4.0	1882	Bayport, N. Y.	Cape Charles, Va.
8322	J. F. G. R.	Sch.	Expomidor	685	651	171.0	37.0	15.7	1886	Charlestown, Mass.	Providence, R. I.
136722	K. N. T. M.	Sch.	Expreso de Gibara	159	151	98.0	26.5	9.7	1886	Cornwallis, Nova Scotia	Key West, Fla.
7937		Sch.	Express	8	8	37.0	14.4	3.5			Crisfield, Md.
7376		Sch.	Express	92	88	79.0	21.0	7.7	1842	Hampden, Me.	Southwest Harbor, Me.
7390		Sch.	Express	29	27	52.9	17.0	5.7	1872	Ellsworth, Me.	Ellsworth, Me.
7692		Sch.	Express	7	6	34.0	11.0	2.0	1896	Patchogue, N. Y.	Baltimore, Md.
7988		Sch.	Express	33	32	68.0	17.2	4.4	1850	Mattapoisett, Mass.	San Francisco, Cal.
8398		Sch.	Express	23	21	47.0	15.2	5.2	1853	Somerset County, Md.	Newport News, Va.
8483		Sch.	Express	79	75	77.7	24.0	6.4	1868	Greensboro, Md.	Baltimore, Md.
135113		Sch.	Express	27	26	50.5	18.5	4.6	1877	Tottenville, N. Y.	Perth Amboy, N. J.
135410		Sch.	Extensate	5	5	35.7	8.7	2.0	1879	Queen Anne County, Md.	Baltimore, Md.
7602		Sch.	Extra	53	50	61.0	24.0	5.4	1827	Orange County, N. Y.	Perth Amboy, N. J.
F.											
9956		Sch.	F. X	96	92	83.4	20.3	7.2	1866	Detroit, Mich.	Detroit, Mich.
120843		Sch.	F. O. I.	9	9	36.1	13.7	2.6	1911	Trout Creek, Fla.	St. Augustine, Fla.
120957		Sch.	F. K. P. Smith	10	9	37.0	13.0	3.2	1893	Dauphin Island, Ala.	Mobile, Ala.
121078		Sch.	F. Maker	8	6	31.0	11.0	3.0	1897	Milville, N. J.	Bridgeport, N. J.
9576	H. V. B. D.	Sch.	F. Nelson	129	123	80.0	24.0	8.0	1871	Warren, Me.	St. George, Me.
120193		Sch.	F. A. Geurger	825	784	206.6	35.4	15.0	1874	Tonawanda, N. Y.	Bandusky, Ohio.
9841		Sch.	F. A. Smith	77	73	79.0	24.0	8.0	1869	Newburyport, Mass.	Boston, Mass.
9198		Sch.	F. B. Gardner	402	382	177.2	31.3	10.9	1855	Sheboygan, Wis.	Buffalo, N. Y.
120991		Cat.	F. C. Burrows	5	5	24.0	10.3	3.5	1886	Hyannisport, Mass.	Provincetown, Mass.
120503	J. W. L. K.	Sch.	F. C. Pendleton	408	340	145.7	33.2	12.3	1882	Bangor, Me.	Bangor, Me.
120236		Sch.	F. C. Todd	30	28	56.0	19.0	5.0	1875	Pocomoke City, Md.	Crisfield, Md.
120689		Sch.	F. D. Brown	7	6	27.0	10.2	5.4	1894	Friendship, Me.	Gloucester, Mass.
121462	K. D. Q. N.	Sch.	F. G. French	184	151	98.2	28.1	8.3	1887	Bath, Me.	New Haven, Conn.
9972		Sch.	F. H. Lake	15	11	47.8	14.2	3.5	1899	Crittenden, Va.	Norfolk, Va.
6997	J. L. F. D.	Sch.	F. H. Miller	65	61	68.2	23.5	6.7	1871	New London, Conn.	New London, Conn.
9748		Sch.	F. H. Osborne	323	307	121.6	31.0	12.7	1871	Newburyport, Mass.	Boston, Mass.
121103		Sch.	F. J. Campbell	5	5	28.2	11.0	3.0	1873	Norfolk, Va.	Norfolk, Va.
120655		Sch.	F. L. Godman	9	9	43.8	14.0	3.8	1899	Crisfield, Md.	Crisfield, Md.
120984		Sch.	F. L. Lowell	5	5	32.5	11.5	5.0	1889	St. George, Me.	Deer Isle, Me.
120354		Sch.	F. L. Rugeley	6	6	28.5	11.6	2.5	1894	Matagorda, Tex.	Port Lavaca, Tex.
120003		Sch.	F. M. Jones	28	28	54.4	14.8	6.2	1878	Savannah, Ga.	Beaufort, S. C.
120003		Sch.	F. M. Knapp	384	365	155.0	29.6	11.6	1867	Ferryburg, Mich.	Port Huron, Mich.
120208		Sch.	F. M. Pippo	49	31	67.8	23.8	5.0	1874	Madisonville, La.	New Orleans, La.
120919		Sch.	F. P. Coleman	19	18	57.6	15.9	4.0	1892	Madison, Md.	Cape Charles, Va.
120923	K. L. N. R.	Sch.	F. R. Sharp	199	189	124.8	26.0	8.7	1892	Tottenville, N. Y.	New York, N. Y.
120704	K. F. B. T.	Sch.	F. S. Redfield	409	371	150.6	37.1	11.4	1887	Port Blakely, Wash.	San Francisco, Cal.

† Formerly } a British schooner Resolution.
 } b Spanish schooner Expreso de Gibara.

MERCHANT SAILING VESSELS OF THE UNITED STATES—Continued.

Official No.	Signal letters.	Rig.	Name of vessel.	Gross tonnage.	Net tonnage.	Length.		Depth.	When built.	Where built.	Home port (where permit document issued).
						Feet.	Feet.				
120583		Sip.	F. W. Gordon	16	15	41.5	15.7	4.3	1884	Bayshore, N. Y.	Perth Amboy, N. J.
9911		Sch.	F. W. Homans	66	43	73.6	21.1	7.7	1870	Essex, Mass.	Gloucester, Mass.
120693		Sip.	F. W. Rogers	9	8	29.4	11.5	5.6	1892	Vinalhaven, Me.	North Haven, Me.
120136		Sip.	F. W. Rowley	6	6	35.0	12.0	3.0	1874	Patchogue, N. Y.	Brook, Va.
120140		Sch.	F. W. Schepot, Jr.	40	34	62.2	18.7	8.3	1879	Charleston, S. C.	Beaufort, S. C.
120531	K. G. B. W.	Sch.	F. and T. Lupton	922	797	184.6	40.0	17.1	1848	Wilmington, Del.	Perth Amboy, N. J.
9521		Sch.	Fair American	13	13	43.0	13.0	4.0	1868	Somerset County, Md.	Annapolis, Md.
120423		Sch.	Fair Deal	20	19	44.5	13.3	4.7	1880	Somerset, Mass.	Newport, R. I.
9504		Sch.	Fairfield	29	27	54.0	19.0	4.0	1855	San Francisco, Cal.	San Francisco, Cal.
9753		Sch.	Fairfield	39	37	61.9	18.7	4.9	1867	Straita, N. C.	Savannah, Ga.
9792		Sch.	Fairfield	7	7	31.9	11.1	2.5	1847	Warester County, Md.	Chincoteague, Va.
120446		Sch.	Fairmount	6	6	42.4	11.2	3.1	1871	Somerset County, Md.	Baltimore, Md.
120671		Sch.	Fairplay	6	5	38.8	9.2	3.1	1873	Northfolk, Va.	Richmond, Va.
9772		Sip.	Fair View	7	7	34.0	12.8	2.0	1866	Dodds Island, Md.	Baltimore, Md.
9810		Sch.	Fair View	18	18	47.4	14.6	4.6	1850	Somerset County, Md.	Washington, D. C.
120650		Sch.	Fair Wind	63	59	73.2	23.2	6.8	1872	Tortsville, Del.	Baltimore, Md.
120699		Sip.	Fairy	8	8	35.4	13.5	2.5	1873	Easthaven, Conn.	Annapolis, Md.
9896		Sip.	Fairy Queen	8	8	33.0	11.8	4.0	1869	Rockland, Me.	Bath, Me.
9843		Sip.	Faithful	6	6	31.0	13.0	2.5			Norfolk, Va.
9053	K. G. I. J.	Sch.	Falcon	511	491	163.0	34.4	14.5	1861	Mystic Bridge, Conn.	Perth Amboy, N. J.
9147		Sip.	Falcon	11	10	32.5	12.9	4.2	1856	Bristol, R. I.	Providence, R. I.
120244		Sch.	Falcon	21	14	48.5	16.4	4.6	1876	Mauricetown, N. J.	Bridgeton, N. J.
120152		Sch.	Falcon	12	11	36.0	13.0	3.6	1878	Chicago, Ill.	Key West, Fla.
120533	K. B. C. S.	Sch.	Falcon	205	195	123.6	29.0	9.0	1862	Fairhaven, Cal.	San Francisco, Cal.
120429		Sch.	Falcon	11	10	40.8	14.9	3.8	1890	Fish River, Ala.	Mobile, Ala.
120677		Cat.	Falcon	8	8	23.3	10.1	3.5	1892	Osterville, Mass.	Charlton, Mass.
121024		Sip. y.	Falcon	8	8	34.7	8.3	7.6	1895	Seattle, Wash.	Seattle, Wash.
121070	K. N. J. H.	Sch.	Fall River	850	746	185.3	35.3	16.1	1848	Bath, Me.	Fall River, Me.
121138	K. P. W. L.	Sip.	Falls of Clyde	1,809	1,748	266.1	40.0	23.5	1878	Port Glasgow, Scotland	Honolulu, T. H.
120571	K. B. W. M.	Sch.	Falmouth	447	378	139.8	30.0	16.0	1843	East Deering, Me.	Portland, Me.
9327		Sch.	Falster	24	15	49.1	16.5	4.6	1833	Pearl River, Miss.	Shiloh, Miss.
9676		Sip.	Fame	40	40	61.4	21.5	4.8	1847	Wilmington, Del.	New York, N. Y.
9148		Sip. y.	Fanchon	6	6	23.1	11.1	4.2			Boston, Mass.
9114		Sch. y.	Fancy	9	5	36.5	10.5	5.0	1854	Marblehead, Mass.	Belfast, Me.
9475		Sch.	Fancy	21	20	45.0	15.6	4.0	1857	Westfield, N. Y.	New York, N. Y.
120856		Sip. y.	Fancy	8	8	35.8	9.3	6.7	1891	Boston, Mass.	New Bedford, Mass.
12015		Sip. y.	Fanita	21	20	45.0	17.0	5.5	1850	Greenpoint, N. Y.	Boston, Mass.
120964		Cat.	Fanita	5	5	23.0	11.2	2.3	1890	Osterville, Mass.	Charlton, Mass.
120829		Sch.	Fann	5	5	29.5	11.0	3.0	1871	San Diego, Cal.	San Diego, Cal.
9374		Sch.	Fannie	51	48	76.0	19.0	8.1	1860	Brooklyn, N. Y.	Provincetown, Mass.
9672		Sch.	Fannie	96	91	86.0	24.7	6.0	1846	Milton, Del.	Wilmington, Del.
9747		Sch.	Fannie	30	24	53.4	20.6	4.2	1867	Chester, Pa.	Patterson, N. Y.
9758		Sch.	Fannie	61	54	66.0	24.5	5.0	1866	San Francisco, Cal.	San Francisco, Cal.
982		Sch.	Fannie	40	38	63.1	20.5	4.1	1869	Bayou La Batre, Ala.	Lake Charles, La.
994		Sch.	Fannie	21	14	50.4	18.2	4.8	1871	Mystic Bridge, Conn.	Philadelphia, Pa.
9996		Sch.	Fannie	17	16	45.2	16.2	4.6	1871	Mathews County, Va.	Newport News, Va.
120016		Sch.	Fannie	11	11	45.0	16.2	3.4	1873	Baltimore, Md.	Crisfield, Md.
120980		Sip.	Fannie	9	8	33.0	14.6	4.3	1873	New London, Conn.	Groupport, N. Y.
120151		Sip.	Fannie	8	8	37.9	15.0	3.3	1874	Bayshore, N. Y.	Do.
120425		Sip.	Fannie	6	6	31.5	12.6	3.6	1874	Bellport, N. Y.	Patterson, N. Y.
120443		Sip.	Fannie	6	5	29.0	12.3	3.0	1881	Patchogue, N. Y.	Do.
120485		Cat.	Fannie	7	7	31.0	13.5	3.3	1880	Islip, N. Y.	Do.
120501		Sip.	Fannie	5	5	27.2	12.7	5.1	1862	Millville, N. J.	Tappanhook, Va.
120508		Sip.	Fannie	9	8	40.7	14.3	3.2	1884	Cambridge, Md.	Baltimore, Md.
120680		Sch.	Fannie	7	7	44.2	10.3	2.6	1896	Smarna, N. C.	Beaufort, N. C.
120707		Sch.	Fannie	6	6	41.4	9.9	2.4	1894	Beaufort, N. C.	Do.
120760		Cat.	Fannie	5	5	28.0	12.3	3.0	1888	Patchogue, N. Y.	Patchogue, N. Y.
120944		Sip.	Fannie	7	7	28.7	12.3	4.0	1893	New London, Conn.	New London, Conn.
9011		Sip.	Fannie B	6	5	24.5	10.7	3.0	1861	Byblon, N. Y.	Patchogue, N. Y.
120701		Sch.	Fannie D	12	11	41.0	12.6	2.6	1867	Wallhaville, Tex.	Galveston, Tex.
121014		Sip.	Fannie F	38	29	59.2	20.0	4.2	1866	Wiscasset, Me.	Portland, Me.
120941		Sch.	Fannie G	13	12	45.4	18.2	3.5	1893	Dellale, Miss.	New Orleans, La.
120537	K. B. D. F.	Sch.	Fannie Adele	234	222	115.5	30.8	9.5	1863	San Francisco, Cal.	San Francisco, Cal.
121089		Sip.	Fannie Agnes	7	6	33.0	12.0	3.3	1897	Pinero, a	Newport News, Va.
120986		Sip.	Fannie Breard	9	8	48.0	13.0	3.6	1894	North River, N. C.	Newbern, N. C.
120924		Sip.	Fannie Cobb	7	7	29.6	12.4	3.2	1892	Bryan Neck, Ga.	Savannah, Ga.
120978		Sch.	Fannie Earl	72	62	64.0	23.6	6.2	1891	Suttons Isle, Me.	Rockland, Me.
120977		Sch.	Fannie Ellen	13	12	39.8	13.5	4.5	1896	Millbridge, Me.	Machias, Me.
120562		Sch.	Fannie Hayden	31	29	56.7	19.3	6.4	1883	Bucksport, Me.	Boothbay, Me.
120324		Sch.	Fannie Hodgkins	68	62	75.0	24.4	7.5	1878	Bath, Me.	Wiscasset, Me.
120565		Sch.	Fannie Inley	59	56	78.0	23.2	6.0	1893	Church Creek, Md.	Baltimore, Md.
120229		Sip.	Fannie May	9	9	26.0	14.2	3.5	1875	Dorchester County, Md.	Do.
120728		Sch.	Fannie May	8	8	33.2	11.9	5.2	1898	Harpwell, Me.	Rockland, Me.
120698	K. L. G. R.	Sch.	Fannie Reiche	463	440	148.1	34.0	10.1	1892	Baltimore, Md.	Bridgeton, N. J.
120327		Sip.	Fannie Sames	11	10	31.0	12.8	3.0	1878	Vallejo, Cal.	San Francisco, Cal.

Formerly { a British } ship Falls of Clyde.
 { b Hawaiian }

MERCHANT SAILING VESSELS OF THE UNITED STATES—Continued.

Official No.	Signal letters.	Rig.	Name of vessel.	Gross tonnage.	Net tonnage.	Length.	Breadth.	Depth.	When built.	Where built.	Home port (where permanent document issues).
						Feet.	Feet.	Feet.			
9731		Slp.	Fannie Southfield	7	6	30.0	12.2	3.3	1868	Williamsburg, N. Y.	Bridgeport, Conn.
120339	J. R. P. M.	Sch.	Fannie Tracy	243	231	117.0	31.2	10.9	1875	Forked River, N. J.	New York, N. Y.
9846		Sch.	Fannie A. Fowler	60	57	75.0	24.5	5.3	1868	Nyaok, N. Y.	Do.
120124		Slp.	Fannie A. Wilcox	9	9	38.0	14.6	4.1	1874	Myrtle, Conn.	Norfolk, Va.
120721		Slp.	Fannie C. Northern	7	6	37.0	13.4	3.4	1868	Solomons Island, Md.	Annapolis, Md.
120095		Sch.	Fannie E. Hall	7	7	44.4	13.6	3.0	1872	Somerset County, Md.	Do.
120693		Sch.	Fannie E. Hayward	23	22	60.0	16.8	4.7	1883	Solomons Island, Md.	Baltimore, Md.
120553		Sch.	Fannie E. Thrasher	26	25	53.0	16.8	6.2	1883	South Bristol, Me.	Pennacola, Fla.
121088		Slp.	Fannie F. Bradshaw	6	6	36.7	12.4	3.2	1898	Ewell, Md.	Crisfield, Md.
9540	J. G. M. B.	Sch.	Fannie F. Hall	93	89	88.0	25.2	6.9	1867	Stockton, Me.	Bucksport, Me.
120519		Sch.	Fannie H. Stewart	351	333	136.0	33.0	11.0	1882	Yorktown, Va.	Norfolk, Va.
120456	J. V. M. S.	Sch.	Fannie L. Child	425	372	140.0	31.1	11.8	1881	Walshboro, Me.	Boston, Mass.
120916		Sch.	Fannie S. Groverman	13	7	54.5	14.1	3.7	1892	Oriole, Md.	Crisfield, Md.
121030		Sch.	Fannie S. Harrington	10	7	47.8	13.4	3.4	1896	Faytors Island, Md.	Do.
120619		Sch.	Fannie S. Orne	84	61	81.2	22.9	8.0	1885	Boothbay, Me.	Gloucester, Mass.
120578		Sch.	Fannie W. Freeman	94	64	84.2	22.7	8.4	1884	Gloucester, Mass.	Do.
9969	J. K. R. D.	Sch.	Fannie and Edith	99	94	87.5	25.1	7.1	1871	Belfast, Me.	Mount Desert Ferry, Me.
120117	K. D. F. P.	Sch.	Fannie and Fay	233	221	117.5	30.8	8.8	1885	New London, Conn.	Boston, Mass.
9512		Sch.	Fanny	74	71	77.5	23.5	6.2	1864	Baltimore, Md.	Washington, D. C.
120118		Sch.	Fanny	48	46	53.0	26.0	5.8	1869	Astoria, N. Y.	New York, N. Y.
120134	K. C. H. D.	Slp. y.	Fanny	5	5	27.0	10.6	4.2	1872	Charlotte Harbor, Fla.	Key West, Fla.
120664		Slp. y.	Fanny H.	49	46	72.0	24.0	6.9	1874	Myrtle, Conn.	New York, N. Y.
120538		Slp.	Fanny Ann	8	7	34.4	13.2	4.1	1887	Gloucester, Mass.	Gloucester, Mass.
120520		Slp.	Fanny Bell	42	40	61.5	22.2	4.6	1883	Portland, Fla.	Pennacola, Fla.
120508	J. W. M. R.	Sch.	Fanny Dufard	7	6	30.0	10.9	3.1	1885	Patchogue, N. Y.	Savannah, Ga.
120667		Slp.	Fanny Fern	265	252	126.5	31.0	10.8	1882	San Francisco, Cal.	San Francisco, Cal.
121104		Sch.	Fanny Fitzsimmons	8	8	39.0	12.0	3.0	1884	Brookhaven, N. Y.	Patchogue, N. Y.
120728		Sch.	Fanny Lowery	20	15	50.6	16.6	3.7	1899	New Orleans, La.	New Orleans, La.
9429		Slp.	Fanny Maria	16	15	68.0	16.6	4.4	1888	Tilghman Island, Md.	Baltimore, Md.
121056		Sch.	Fanny Neil	11	11	37.6	14.7	3.8	1851	Islip, N. Y.	Tappanhook, Va.
37504		Sch.	Fanny Neill	35	21	57.0	19.0	5.2	1897	Dorchester, N. J.	Annapolis, Md.
120016		Sch.	Fanny Reed	451	428	162.5	30.1	11.7	1870	Port Huron, Mich.	Chicago, Ill.
120812		Slp.	Fanny Shepherd	21	20	38.6	15.0	3.8	1879	St. Marys, Md.	Bucksport, Me.
120833	K. J. F. M.	Sch.	Fanny C. Bowen	1,007	957	202.2	38.2	16.2	1891	Bath, Me.	Alexandria, Va.
120502		Sch.	Fanny and Ada	15	15	52.6	14.4	3.2	1882	Ile of Wight County, Va.	Norfolk, Va.
37488		Sch.	Fargo	20	19	49.0	13.4	4.0	1880	Sand Beach, Mich.	Port Huron, Mich.
121108		Sch.	Fargo	8	8	33.8	12.3	3.5	1899	Seattle, Wash.	Seattle, Wash.
9564		Slp.	Farmer	53	51	61.5	23.0	5.1	1856	Oyster Bay, N. Y.	New York, N. Y.
9763		Sch.	Farmer	34	32	51.0	19.2	5.2	1839	Huntington, N. Y.	Patchogue, N. Y.
120998		Slp.	Farmer	6	5	28.9	12.8	3.3	1895	Patchogue, N. Y.	Do.
120766		Sch.	Farmer Boy	13	12	41.3	12.5	3.7	1868	Sebawang, Mich.	Port Huron, Mich.
9715		Sch.	Farmers' Friend	47	44	70.6	21.0	6.8	1818	Talbot County, Md.	Baltimore, Md.
120638		Sch.	Farmers' Friend	13	12	40.0	14.0	4.4	1865	North Kingston, R. I.	Patchogue, N. Y.
121100		Slp. y.	Farragut	5	5	28.0	8.8	3.0	1890	Chicago, Ill.	Chicago, Ill.
120474		Sch.	Farrand H. Williams	94	90	88.8	23.8	6.0	1882	Manitowoc, Wis.	Milwaukee, Wis.
9375		Sch.	Fashion	21	12	67.0	23.0	5.4	1842	Orangetown, N. Y.	Albany, N. Y.
121010		Slp.	Father and Son	7	7	49.4	17.7	5.5	1848	Somerset County, Md.	Tappanhook, Va.
121053		Slp.	Father and Son	6	6	38.6	13.9	3.2	1897	Crisfield, Md.	Crisfield, Md.
9942		Sch.	Father and Sons	24	23	45.9	17.5	4.6	1870	Toddsville, Md.	Do.
120411		Sch.	Father and Sons	16	10	50.0	15.5	4.0	1880	Crisfield, Md.	Alexandria, Va.
120749		Sch.	Faugh-Ballagh	61	58	80.0	23.0	4.0	1889	Port Clinton, Ohio	Newbern, N. C.
120553		Slp. y.	Fauna	9	8	30.4	12.9	4.8	1882	South Brooklyn, N. Y.	Sandusky, Ohio
9111		Sch.	Faustina	13	13	38.3	12.7	6.0	1853	Bristol, Me.	Bridgeport, Conn.
121049		Cat.	Faustina	6	6	25.3	11.8	3.9	1897	Osterville, Mass.	Kennebunk, Me.
120517		Slp. y.	Favorita	10	10	31.7	14.0	3.5	1812	Brooklyn, N. Y.	Chatham, Mass.
9161		Sch.	Favorite	451	434	166.3	31.2	12.0	1863	Newport, Mich.	Bridgeport, Conn.
37336		Slp.	Favorite	7	7	30.3	13.0	4.2	1856	Newport, R. I.	Port Huron, Mich.
120652		Sch.	Favorite	9	8	34.0	11.6	3.0	1886	Newport, R. I.	Newport, R. I.
120734		Slp.	Favorite	10	9	31.1	12.2	4.3	1888	Smyrna, N. C.	Beaufort, N. C.
120813		Lgr.	Favorite	5	5	31.3	10.0	3.2	1899	Seabright, N. J.	New York, N. Y.
125721		Sch. y.	Favorite	7	6	28.7	11.4	4.5	1879	St. Marys Parish, La.	Bucksport, Me.
120921		Sch.	Favorite	46	44	68.9	19.2	5.8	1892	Marblehead, Mass.	Boston, Mass.
9403	H. G. R. C.	Sch.	Fawn	1,041	1,030	170.5	34.5	23.6	1860	East Boothbay, Me.	Pennacola, Fla.
120774		Sch.	Fawn	13	12	45.8	15.0	2.8	1889	Bath, Me.	New York, N. Y.
120786		Sch.	Fawn	11	11	44.0	14.0	2.8	1889	Bay Point, Fla.	Pennacola, Fla.
9533		Slp.	Faye Fox	6	6	28.6	11.3	3.3	1889	Pascagoula, Miss.	Mobile, Ala.
120573		Sch.	Fayette N. Bradford	32	21	65.5	20.0	5.2	1882	Waterford, Conn.	Providence, R. I.
120589		Slp.	Fayoline	5	5	23.4	12.0	3.5	1883	Annapolis, Md.	Bridgeton, N. J.
9606		Sch.	Fearless	22	20	45.0	17.6	3.8	1867	Noank, Conn.	New London, Conn.
4923		Sch.	Fearless	30	28	54.0	16.0	6.4	1870	Marin County, Cal.	San Francisco, Cal.
120004		Sch.	Fearless	165	158	120.0	24.0	8.0	1867	Bath, Me.	New York, N. Y.
120260		Sch.	Fearless	7	7	38.4	9.6	3.2	1876	Ferryshurg, Mich.	Milwaukee, Wis.
120827		Slp.	Fearless	6	6	35.4	12.5	2.2	1899	Bridgeton, Conn.	New Haven, Conn.
										Matagorda, Tex.	Port Lavaca, Tex.

1 Formerly schooner Cyda.

MERCHANT SAILING VESSELS OF THE UNITED STATES—Continued.

Official No.	Signal letters.	Rig.	Name of vessel.	Gross tonnage.	Net tonnage.	Length.		Breadth.	Depth.	When built.	Where built.	Home port (where permit document issued).
						Feet.	Feet.					
9769		Sch.	Federal Hill	72	68	81.1	23.4	6.6	1856	Baltimore, Md	Tappahannock, Va.	
121332		Sip.	Federast	20	19	45.0	11.3	4.7	1880	Islip, N. Y.	Perth Amboy, N. J.	
120141		Sch.	Felicitous	216	205	117.7	26.8	8.7	1874	Manitowoc, Wis.	Milwaukee, Wis.	
9698		Sch.	Felicity	21	20	49.0	16.0	4.3	1851	San Francisco, Cal.	San Francisco, Cal.	
121011	K. M. P. D.	Sch.	Felix	1,174	1,146	217.0	35.0	21.0	1891	Port Glasgow, Scotland	New York, N. Y.	
121124		Sip.	Felix	11	11	33.7	14.3	4.3	1890	Brooklyn, N. Y.	Do.	
120127		Sip.	Fenella	24	22	34.8	13.2	4.4	1872	Northport, N. Y.	Greenport, N. Y.	
120222	K. H. B. R.	Sch. y.	Fenella	36	35	36.5	17.3	9.0	1888	Nauk, Conn.	New York, N. Y.	
120763		Sch.	Fennmore	19	18	32.8	16.8	3.2	1869	Cedar Key, Fla.	Cedar Key, Fla.	
120449		Sip. y.	Ferguson	23	21	38.6	17.7	6.4	1881	Groton, Conn.	Stonington, Conn.	
120508		Sip.	Ferguson	8	7	32.9	11.6	4.2	1894	Seattle, Wash.	Seattle, Wash.	
120698	K. D. Q. M.	Sch.	Ferawood	130	96	35.4	24.0	9.6	1887	Essex, Mass.	Gloucester, Mass.	
9655		Sch.	Ferratta	49	38	58.1	19.7	6.2	1866	Mathews County, Va.	Brunswick, Ga.	
120167	J. Q. M. K.	Bk.	Ferris S. Thompson	531	480	141.5	32.0	17.0	1874	Setauket, N. Y.	San Francisco, Cal.	
120641		Sip.	Feyne Abland	7	5	34.0	13.0	2.9	1886	Charlecock, Tex.	Galveston, Tex.	
120922		Sip. y.	Feydeh	5	5	24.5	9.5	4.2	1894	Brooklyn, N. Y.	New York, N. Y.	
121401		Sch.	Fiat	38	36	67.4	14.6	5.3	1880	Ellisburg, N. Y.	Cape Vincent, N. Y.	
9654	H. G. L. K.	Sip.	Fidela	366	31	112.0	27.0	16.1	1864	Bangor, Me.	New York, N. Y.	
120620		Sch.	Fidelity	53	50	64.3	15.9	5.0	1885	San Francisco, Cal.	San Francisco, Cal.	
120950		Y. w. y.	Fidelo	12	12	38.3	12.1	5.9	1895	Brooklyn, N. Y.	Philadelphia, Pa.	
120741	K. G. F. L.	Sch. h.	Fideman	174	165	102.3	28.4	8.2	1880	Bath, Me.	Dover, Me.	
120940		Sch. h.	Fidona	26	24	54.0	17.0	3.4	1893	Kornie Hawk, N. C.	Edenton, N. C.	
9696		Sip.	Fidmore	50	47	65.3	18.2	7.1	1849	Melford, Mass.	Machina, Me.	
120690		Sip.	Fidmore A. Baker	5	5	33.0	10.7	2.0	1879	Patchogue, N. Y.	Patchogue, N. Y.	
120510		Sch.	Fidomina Seimawaga	20	12	46.3	18.1	3.3	1882	Wolf River, Miss.	Sheldonsboro, Miss.	
120097		Sch.	Fidback	9	5	46.7	11.0	2.7	1874	Somerset County, Md.	Crisfield, Md.	
120341		Sip.	Fidlay	8	8	34.5	11.5	3.5	1878	Rockaway, N. Y.	New York, N. Y.	
120026		Sip. y.	Fiona	5	5	25.3	11.3	4.4	1871	Quincy, Mass.	Boston, Mass.	
9647		Sip.	Firo Fly	6	6	28.6	10.3	3.0			Norfolk, Va.	
9415		Sip.	Fire Island	17	16	37.0	17.1	4.5	1858	Islip, N. Y.	New York, N. Y.	
120037		Sip.	Firat	19	18	43.0	16.0	4.0	1872	Tottenville, N. Y.	Do.	
121036		Sch. h.	Fischer Bros	63	63	76.6	29.0	8.4	1896	Ballard, Wash.	Seattle, Wash.	
121093		Sch. h.	Fish Hawk	5	5	25.8	9.7	3.4	1896	Seattle, Wash.	Do.	
120913		Sch.	Fitz A. Dakon	24	23	51.0	15.4	6.8	1892	Gloucester, Mass.	Gloucester, Mass.	
9929		Sch. h.	Fitz J. Bacon	69	65	74.9	21.1	7.6	1871	Essex, Mass.	New York, N. Y.	
121076		Sip.	Fitzhugh Lee	5	5	37.6	13.9	3.0	1896	Crisfield, Md.	Crisfield, Md.	
120283		Sch.	Five Brothers	12	11	45.4	12.9	3.6	1877	Georgetown, D. C.	Washington, D. C.	
121617		Sch.	Five Brothers	81	70	79.0	25.7	6.7	1896	Benicia, Cal.	San Francisco, Cal.	
120119		Sch.	Five Sisters	33	32	81.8	19.1	3.2	1873	Ocoquan, Va.	Alexandria, Va.	
9424		Sip.	Flag	7	7	34.0	12.0	3.4			New York, N. Y.	
120025		Sip.	Flash	10	10	35.0	13.7	4.3	1872	Noank, Conn.	Sonnington, Conn.	
120212		Sch.	Flash	9	8	37.4	12.2	2.4	1875	Strids, N. C.	Beaufort, N. C.	
120338		Sip.	Flash	8	8	31.0	11.6	3.9	1877	Lisec, Me.	15th Auboy, N. J.	
9502		Sip.	Flaunt	5	5	28.0	11.0	2.0	1862	Rockaway, N. Y.	Tuckerton, N. J.	
120150		Sch. h.	Flaviella	9	8	35.0	13.0	2.0	1874	Double Bayou, Tex.	Galveston, Tex.	
9043		Sch.	Fleetwing	8	8	42.6	14.5	3.2			Crisfield, Md.	
9412	H. G. K. Q.	Sip. y.	Fleetwing	111	105	104.9	23.3	9.3	1865	New York, N. Y.	New York, N. Y.	
9957		Sip.	Fleetwing	6	6	27.0	13.0	3.6	1871	Greenport, N. Y.	Greenport, N. Y.	
120287		Sip. y.	Fleetwing	9	9	35.5	13.9	3.5	1876	Oxford, Md.	Baltimore, Md.	
120303		Sch.	Fleetwing	41	38	68.0	16.0	5.6	1877	Charlevoix, Mich.	Sheldonsboro, Miss.	
120329		Sip.	Fleetwing	10	9	33.2	16.2	3.4	1874	Canarsie, N. Y.	New York, N. Y.	
121064		Sip. y.	Fleetwing	12	12	41.9	12.7	4.8	1898	Baltimore, Md.	Baltimore, Md.	
120328		Sip.	Fleetwood	6	7	32.8	13.2	2.1	1872	Canarsie, N. Y.	New York, N. Y.	
121875		Sch.	Fleetwood	26	25	50.4	17.0	5.5	1891	Marco, Fla.	Key West, Fla.	
120386		Sch.	Fleur-de-lis	15	14	41.0	13.3	5.6	1879	Gloucester, Mass.	Tuomaston, Me.	
120609	K. H. Q. C.	Sch. y.	Fleur-de-lis	90	86	96.6	21.9	11.8	1890	Bath, Me.	New York, N. Y.	
120209		Sip.	Flight	15	14	38.1	14.0	5.0	1874	Portland, Me.	Coldspring, N. Y.	
120840		Sip. y.	Flight	8	8	30.5	13.2	4.0	1881	New Bedford, Mass.	New Bedford, Mass.	
9627		Sip.	Flirt	16	15	45.5	16.0	4.6	1866	East Lyme, Conn.	New York, N. Y.	
9807		Sip.	Flirt	10	9	37.0	12.1	3.6	1866	Crisfield, Md.	Baltimore, Md.	
120013		Cat.	Flirt	5	5	28.0	11.9	2.7	1872	Babylon, N. Y.	Patchogue, N. Y.	
9800		Sch.	Flirt of the Wave	35	33	55.4	19.0	6.0	1864	Somerset County, Md.	Baltimore, Md.	
9271		Sch.	Flora	38	36	56.0	18.1	6.9	1866	Essex, Mass.	Eastport, Me.	
120137		Sip.	Flora	10	10	37.7	14.5	4.0	1874	Jamesport, N. Y.	Greenport, N. Y.	
120330		Sip.	Flora	6	5	27.0	12.0	3.0	1876	Greenport, N. Y.	Do.	
120362		Sip.	Flora	8	8	32.2	12.4	2.4	1879	East Rockaway, N. Y.	New York, N. Y.	
120448		Sip. y.	Flora	9	8	33.6	14.0	4.4	1875	Brooklyn, N. Y.	Do.	
120468		Sch.	Flora	5	5	31.5	10.4	3.1	1882	Key West, Fla.	Key West, Fla.	
120509		Sch.	Flora	13	13	40.0	15.7	5.2	1884	Alexandria, Va.	Alexandria, Va.	
121054		Sip.	Flora	12	12	39.5	14.0	5.2	1893	Titusville, Fla.	St. Augustine, Fla.	
121135	K. P. V. L.	Sch.	Flora	665	769	185.2	35.1	17.3	1900	Bath, Me.	Boston, Mass.	
120708		Sip. y.	Flora B.	15	14	29.0	16.4	4.0	1877	Pennington, N. J.	Camden, N. J.	
120848		Sip.	Flora B.	6	5	29.9	11.1	2.9	1893	Jamesport, N. Y.	Greenport, N. Y.	
120689		Sch.	Flora H.	6	5	31.0	10.8	3.0	1882	Dickinson Bayou, Tex.	Galveston, Tex.	
121057		Sip.	Flora M.	5	5	27.0	10.6	5.5	1897	Friendship, Me.	St. George, Me.	
120656		Sch.	Flora Belle	16	9	57.0	14.8	4.3	1898	Farmount, Md.	Crisfield, Md.	

* Formerly German bark Felix.

* Formerly sloop Flora.

† Rebuilt.

MERCHANT SAILING VESSELS OF THE UNITED STATES—Continued.

Official No.	Signal letters	Rtg.	Name of vessel	Gross tonnage.	Net tonnage.	Length.			When built.	Where built.	Home port (where permanent document issued).
						Feet.	Feet.	Feet.			
120044	J. M. G. R.	Sch.	Flora Condon	230	219	123.0	24.3	9.3	1872	Belfast, Me.	Belfast, Me.
120510	Sch.	Flora Dillaway	81	77	79.6	2.1	8.3	1883	Essex, Mass.	Boston, Mass.
121106	Sch.	Flora Ellen	10	6	42.5	15.0	3.8	1899	Poolesville City, Md.	Cape Charles, Va.
120120	Sch.	Flora Elsie	35	34	65.2	19.8	5.4	1880	Islip, N. Y.	Newport News, Va.
120082	Sch.	Flora Grinnell	37	35	55.9	19.2	5.7	1875	Mount Desert, Me.	Edinburgh, Me.
120018	Sch.	Flora Kirwan	67	51	80.0	23.8	6.6	1892	Baltimore, Md.	Baltimore, Md.
120674	Sch.	Flora May	7	7	30.6	10.2	5.2	1891	Deer Isle, Me.	Deer Isle, Me.
120965	K. J. T. N.	Sch.	Flora Monang	254	215	120.9	29.6	8.5	1897	Richmond, Me.	Tampa, Fla.
9598	Sch.	Flora Prodmore	24	23	44.5	18.3	4.6	1871	Rockegat, N. J.	Norfolk, Va.
120559	K. L. C. G.	Sch.	Flora Prosser	109	104	83.9	25.2	7.4	1891	Rockland, Me.	Rockland, Me.
120357	J. T. G. Q.	Sch.	Flora Rogers	370	357	138.4	32.5	11.9	1879	Camden, Me.	Camden, Me.
9214	Sch.	Flora Temple	7	7	34.7	13.9	2.9	Richmond, Va.
9211	Sch.	Flora Temple	7	7	32.4	12.7	3.2	1899	Patchogue, N. Y.	Bridgeport, Conn.
9650	Sch.	Flora Temple	34	32	57.7	17.8	6.5	1899	Kennebunk, Me.	Mount Desert Ferry, Me.
9601	Sch.	Flora Temple	35	33	61.5	21.0	6.6	1896	Somerset County, Md.	Upperville, Va.
9673	Sch.	Flora Temple	22	21	58.0	14.0	4.0	1891	Port Jefferson, N. Y.	Greenville, N. Y.
120298	Sch.	Flora Thomas	42	40	64.0	22.0	6.5	1874	Dorchester County, Md.	Baltimore, Md.
120217	J. R. H. P.	Sch.	Flora Woodhouse	182	149	113.0	26.8	8.0	1875	Fairhaven, Conn.	New Orleans, La.
120817	Sch.	Flora E. Thompson	6	6	36.0	10.6	4.0	1882	Deer Isle, Me.	Brooklyn, Me.
120681	K. L. V. G.	Sch.	Flora L. Nickerson	104	63	92.8	24.2	9.8	1894	Essex, Mass.	Boothbay, Me.
120698	Sch.	Flora M. Whiting	10	9	50.0	14.0	4.6	1891	St. Peter's, Md.	Trudell, Md.
120490	Sch.	Flora and Agnes	71	58	80.0	20.6	8.2	1880	Pocomoke City, Md.	Baltimore, Md.
121020	Sch.	Florence	8	8	34.0	11.0	4.0	1896	Rockland, Me.	Gloucester, Mass.
9131	Sch.	Florence	49	47	68.5	20.0	7.7	1887	Boston, Mass.	York, Me.
9372	Sch.	Florence	93	89	98.3	27.0	6.9	1865	Brooklyn, N. Y.	New York, N. Y.
9633	Sch.	Florence	32	31	57.4	21.9	4.1	1861	Dorchester, N. J.	Bridgeport, Conn.
9675	Sch.	Florence	75	71	78.6	28.0	5.5	1871	Northport, N. Y.	Newark, N. J.
92797	K. N. C. W.	Sch.	Florence	6	6	30.3	11.6	3.9	1897	Brooklyn, N. Y.	New York, N. Y.
120312	J. S. P. V.	Sch.	Florence	1,081	1,574	223.1	41.0	26.0	1877	San Francisco, Cal.	San Francisco, Cal.
120350	Sch.	Florence	8	7	35.0	13.2	3.6	1878	Outer Bay, N. Y.	Cold Spring, N. Y.
120636	Sch.	Florence	10	10	36.0	14.2	4.1	1885	Bayville, N. Y.	Bridgeport, Conn.
120491	Sch.	Florence	11	11	39.0	10.7	4.0	1887	Sanford, Fla.	Tampa, Fla.
120675	Sch.	Florence	67	63	72.9	21.5	8.6	1887	Essex, Mass.	Gloucester, Mass.
120782	K. G. P. W.	Sch.	Florence	699	598	166.3	35.5	12.8	1899	East Deering, Me.	Portland, Me.
120790	Sch.	Florence	9	8	31.0	15.0	3.4	1889	Galveston, Tex.	Galveston, Tex.
120912	Sch.	Florence	15	15	48.5	14.7	4.9	1892	New Orleans, La.	Shelburne, Miss.
120963	Sch.	Florence	5	5	31.0	11.0	2.6	1897	Elizabeth City, Va.	Greenville, N. Y.
120974	Sch.	Florence	17	16	36.1	14.2	7.2	1894	Bristol, Me.	Danvers, N. Y.
121052	Sch.	Florence	19	9	32.4	11.9	4.0	1897	Sag Harbor, N. Y.	New York, N. Y.
120804	K. H. M. D.	Sch.	Florence A.	154	128	96.5	27.4	7.2	1890	Caryville, Me.	Marblehead, Me.
120838	Sch.	Florence B.	7	7	32.0	13.7	3.0	1889	Bayport, N. Y.	Patchogue, N. Y.
120871	Sch.	Florence B.	7	6	28.0	12.3	4.3	1891	South Norwalk, Conn.	Bridgeport, Conn.
121031	Sch.	Florence B.	7	5	26.8	11.1	5.4	1896	Boothbay, Me.	Boothbay, Me.
120742	Sch.	Florence L.	6	5	26.6	11.9	3.1	1888	Somerset Point, N. J.	Somerset Point, N. J.
120247	Sch.	Florence Bell	10	9	32.8	12.2	4.2	1878	Norwalk, Conn.	Cold Spring, N. Y.
120122	Sch.	Florence Cadue	41	41	58.0	22.0	4.3	1878	San Francisco, Cal.	San Francisco, Cal.
120335	Sch.	Florence Cox	5	5	30.0	12.6	3.2	1884	Patchogue, N. Y.	Patchogue, N. Y.
120791	K. G. T. J.	Sch.	Florence Fredrick	732	667	164.4	35.0	13.3	1899	Milton, Del.	Philadelphia, Pa.
121105	Sch.	Florence Davis	69	51	71.0	23.0	6.4	1899	Dorchester, N. J.	Bridgeport, N. J.
121121	Sch.	Florence Elsie	7	5	34.0	14.5	2.8	1900	Davis, N. C.	Baltimore, N. C.
120953	Sch.	Florence Jennings	8	7	39.4	9.1	2.3	1894	Cappahosic, Va.	Richmond, Va.
9307	Sch.	Florence Kellinger	18	17	44.0	15.0	4.0	1896	Saybrook, Conn.	Norfolk, Va.
120523	J. W. S. F.	Sch.	Florence Leland	243	244	137.2	32.3	10.8	1892	Camden, Me.	Deer Isle, Me.
120779	Sch.	Florence Louise	5	5	32.5	11.0	2.9	1899	Queensdown, Md.	Baltimore, Md.
9261	Sch.	Florence Nightingale	40	38	60.8	18.4	6.8	1855	Gloucester, Mass.	Provincetown, Mass.
120803	Sch.	Florence Northam	28	24	65.0	17.0	5.0	1890	Solomons Island, Md.	Annapolis, Md.
121096	Sch.	Florence Norton	10	7	31.5	14.5	3.5	1899	Pennsville, N. J.	Camden, N. J.
120954	Sch.	Florence Rosenbaum	27	18	63.5	19.7	5.1	1893	Oriole, Md.	Cape Charles, Va.
120819	Sch.	Florence Russell	60	41	71.2	23.6	5.0	1890	Leesburg, N. J.	Bridgeport, N. J.
9732	J. D. V. B.	Sch.	Florence Shay	405	350	127.0	30.8	15.3	1867	Port Jefferson, N. Y.	New York, N. Y.
120453	Sch.	Florence Ward	6	5	29.0	12.9	3.0	1881	Patchogue, N. Y.	Patchogue, N. Y.
120900	Sch.	Florence A. Harned	27	25	50.9	17.3	3.8	1892	Woolwich, Me.	Beth, Me.
120932	Sch.	Florence E. Simmons	7	7	28.6	10.9	4.9	1893	Bremen, Me.	Waldobor, Me.
120922	Sch.	Florence E. Stream	96	66	86.6	23.2	9.2	1892	Kaese, Mass.	Gloucester, Mass.
9677	J. B. N. H.	Sch.	Florence I. Lockwood	290	231	103.0	30.5	9.5	1867	Norwalk, Conn.	Norfolk, Va.
121083	Sch.	Florence and Annie	9	7	45.0	12.0	3.6	1894	Galloway, Md.	Annapolis, Md.
121122	Sch.	Florence and Essie	10	10	34.5	12.0	4.0	1900	St. Augustine, Fla.	St. Augustine, Fla.
121112	Sch.	Florence and Lillian	10	6	41.7	14.4	3.5	1899	Churchton, Md.	Annapolis, Md.
120115	J. N. T. P.	Sch.	Florence and Julia	252	211	124.0	30.3	8.9	1874	Leesburg, N. J.	Bridgeport, N. J.
9468	Sch.	Florida C.	20	19	47.1	17.1	4.1	1868	Essex, Mass.	Norfolk, Va.
9434	H. G. R. W.	Sch.	Florida	257	249	151.9	31.4	10.3	1859	Mystic, Conn.	New London, Conn.
9470	Sch.	Florida	79	75	71.2	21.0	6.0	1868	Bristol, Me.	Rockland, Me.
120389	Sch.	Florida	80	29	54.9	16.4	6.1	1878	Kennebunk, Me.	Pennacola, Fla.
120462	Sch.	Florida	8	7	34.2	11.4	2.9	1881	Key Largo, Fla.	Key West, Fla.

* Formerly sloop yacht Maria.

* Formerly } a St. a } Penguin.
 } U. S. S. }

* Rebuilt, 1866

MERCHANT SAILING VESSELS OF THE UNITED STATES—Continued.

Official No.	Signal letters.	Rig.	Name of vessel.	Gross tonnage.	Net tonnage.	Length.			Depth.	When built.	Where built.	Home port (where permanent document issues).
						Feet.	Feet.	Feet.				
120684		Sch. y.	Florida	48	45	75.6	18.6	7.3	1886	Westhaven, Conn.	New York, N. Y.	
121078		Sch.	Florida	45	40	58.7	19.0	8.2		British West Indies	Key West, Fla.	
121091	K. N. E. Q.	Sch.	Florida	1,071	943	220.4	34.8	25.4	1874	Port Glasgow, Scotland	New York, N. Y.	
120740		Slp.	Florine	6	6	25.0	12.4	3.2	1889	Charleston, S. C.	Charleston, S. C.	
121127		Slp.	Floate	14	12	40.0	12.0	4.4	1900	Patchogue, N. Y.	New York, N. Y.	
121117		Slp.	Floate May	6	6	26.7	10.5	5.5	1899	Deer Isle, Me.	Deer Isle, Me.	
121005		Sch.	Floate D. Lee	18	15	47.0	14.9	4.5	1895	Dunhams Creek, N. C.	Newbern, N. C.	
120911		Sch.	Floate M. Muir	13	12	37.5	15.4	4.1	1892	Orlole, Md.	Cape Charles, Va.	
120873		Sch.	Flotilla	12	11	41.4	12.0	4.1	1891	Jackson Harbor, Wis.	Milwaukee, Wis.	
9838		Sch.	Flour Bluff	17	16	46.6	14.2	3.8	1862	Flour Bluff, Tex.	Corpus Christi, Tex.	
9331		Sch.	Flower	37	22	59.7	21.0	4.6	1865	Ray St. Louis, Miss.	New Orleans, La.	
120086		Sch.	Flower of Fiance	25	23	48.5	15.3	5.5	1873	Mermentau, La.	Port Lavaca, Tex.	
120439	J. V. D. C.	Bk.	Floyd Hurst	12	12	42.0	13.0	4.1	1894	Mosquito Creek, Va.	Tappahannock, Va.	
9462	H. G. S. V.	Sch.	Flourine	346	367	134.5	29.3	11.4	1881	Bath, Me.	New York, N. Y.	
9895		Sch.	Fly	113	104	90.5	26.1	6.7	1856	Camden, N. J.	Do.	
121090		Sch.	Fly	12	12	39.8	11.4	5.9	1867	Rockland, Me.	Damariscotta, Me.	
9064	H. G. L. S.	Sch.	Fly	10	5	37.2	14.1	3.5	1898	Logtown, Miss.	Shieldsboro, Miss.	
120897		Slp.	Fly Away	159	131	96.7	28.4	8.6	1854	Chatham, Conn.	Boston, Mass.	
9806		Sch.	Flyaway	8	8	33.0	14.6	3.3	1891	Bayport, N. Y.	Patchogue, N. Y.	
9806		Sch.	Flying Arrow	16	13	48.6	17.6	4.5	1854	Somerset County, Md.	Tappahannock, Va.	
9266		Sch.	Flying Cloud	23	22	48.5	16.1	6.0	1862	Kennebunk Port, Me.	Marblehead, Mass.	
9804		Sch.	Flying Cloud	18	10	46.4	14.4	4.4	1854	Somerset County, Md.	Cape Charles, Va.	
120250		Sch.	Flying Cloud	10	9	39.0	14.6	3.1	1876	East Bay, Fla.	Princeton, Fla.	
120391		Slp.	Flying Cloud	8	8	34.4	13.3	3.0	1879	Patchogue, N. Y.	New York, N. Y.	
120990		Slp.	Flying Cloud	10	10	49.0	12.0	3.3	1892	Thousand Island Park, N. Y.	Cape Vincent, N. Y.	
120961	K. M. R. H.	y. w. l. y.	Flying Cloud	27	26	53.0	15.5	6.2	1893	Boston, Mass.	Philadelphia, Pa.	
9127		Sch.	Flying Eagle	28	22	49.6	16.6	6.0	1865	Chelsea, Mass.	Portsmouth, N. H.	
8767		Sch.	Flying Fish	26	17	55.2	17.7	4.8	1859	Baltimore, Md.	Camden, N. J.	
121124		Sch.	Flying Fish	6	5	32.6	12.8	3.0	1899	Calcasieu, La.	Lake Charles, La.	
120909		Slp.	Flying Leader	6	6	26.5	10.7	5.0	1895	Friendship, Me.	Kennebunk, Me.	
9033		Sch.	Flying Scud	99	81	87.7	23.4	6.9	1863	Caroline County, Md.	Baltimore, Md.	
9430		Slp.	Flying Scud	17	9	58.0	14.7	4.2	1867	Brooklyn, N. Y.	Chincoteague, Va.	
9357	K. H. B. M.	Sch. y.	Foam	64	61	77.0	21.0	7.4	1863	Noank, Conn.	Marblehead, Mass.	
120575		Sch.	Foam	42	40	61.4	18.6	4.6	1892	Menashaure, Wis.	Milwaukee, Wis.	
120735		Slp.	Foam	12	12	34.5	14.5	4.3	1888	Montgomery, Ga.	Savannah, Ga.	
120656		Slp.	Foam	7	7	28.0	11.5	4.0	1893	Seattle, Wash.	Ketchikan, Alaska.	
9290		Sch.	Foam of the Sea	18	17	46.8	14.9	4.9	1866	Philadelphia, Pa.	Key West, Fla.	
120878		Sch.	Fog	8	8	30.5	11.0	4.0	1894	Oakland, Cal.	San Francisco, Cal.	
9733		Slp.	Fog Eater	7	7	34.5	9.4	2.9	1858	Point Breeze, Va.	Chincoteague, Va.	
120828		Sch.	Folly	19	18	51.6	15.2	4.0	1891	New Orleans, La.	Corpus Christi, Tex.	
120712		Sch.	Fontana	1,163	1,105	231.4	39.1	17.0	1888	St. Clair, Mich.	Port Huron, Mich.	
121130	K. P. W. M.	Bk.	Forano Star	1,648	961	203.5	34.0	19.0	1888	Glasgow, Scotland	Honolulu, H. I.	
9740		Slp.	Force	53	53	54.0	25.0	6.5	1867	Brooklyn, N. Y.	New York, N. Y.	
120367		Sch.	Ford River	299	284	143.2	29.0	18.4	1879	Milwaukee, Wis.	Marquette, Mich.	
121102		Cat.	Forlyve	6	6	25.0	11.4	2.4	1893	Monument Beach, Mass.	Barnstable, Mass.	
120010		Slp.	Forest	30	25	44.0	18.4	6.2	1864	Brooklyn, N. Y.	New York, N. Y.	
9682		Sch.	Forest Belle	81	77	75.9	22.7	7.1	1869	Winterport, Me.	Machias, Me.	
121000	K. M. J. F.	Sch.	Forest Belle	1,333	1,271	224.6	42.1	18.2	1895	Bath, Me.	New York, N. Y.	
120314		Sch.	Forest Maid	42	40	67.2	18.4	6.4	1877	Newburyport, Mass.	Portland, Me.	
9853		Sch.	Forest Oak	28	27	50.0	15.6	6.6	1860	Woolwich, Me.	Machias, Me.	
120664		Cat.	Forest Prince	5	5	23.2	11.2	3.2	1895	Osterville, Mass.	Nantucket, Mass.	
9209		Sch.	Forest Queen	53	50	64.5	19.0	6.8	1852	Essex, Mass.	Deer Isle, Me.	
9274		Sch.	Forest Queen	9	9	36.0	11.2	4.4	1853	do	Rockport, Me.	
120745		Sch.	Forest G. Howell	23	14	53.3	18.7	4.9	1849	Dividing Creek, N. J.	Bridgeport, N. J.	
9232		Sch.	Forester	53	52	68.5	19.5	6.1	1847	Seaville, Me.	Ellsworth, Me.	
121072		Slp.	Forester	12	5	39.3	12.4	2.5	1898	Goldchurch, Md.	Crisfield, Md.	
9847		Slp.	Forma	5	12	38.0	14.1	4.3	1868	Clarktown, N. Y.	Sag Harbor, N. Y.	
120480		Slp. y.	Forayth	5	5	28.0	12.2	3.2	1878	Jersey City, N. J.	New York, N. Y.	
121001		Slp. y.	Forayth II	9	9	36.5	12.3	5.0	1896	do	do.	
121140	K. P. W. N.	Slp.	Fort George	1,769	1,705	251.2	40.0	22.7	1884	Belfast, Ireland	San Francisco, Cal.	
9599		Sch.	Fortuna	22	21	51.0	14.4	3.7	1855	San Francisco, Cal.	Do.	
120484		Slp. y.	Fortuna	10	10	32.1	13.1	4.0	1882	Fall River, Mass.	Boston, Mass.	
120547	K. R. H. S.	Sch. y.	Fortuna	85	80	98.8	22.5	11.9	1883	Brooklyn, N. Y.	Gloucester, Mass.	
120553	K. B. M. Q.	Sch.	Fortuna	612	534	151.4	34.5	14.5	1893	Boston, Mass.	New York, N. Y.	
120640	K. D. J. V.	Sch.	Fortuna	145	138	102.6	29.6	8.3	1896	Fairhaven, Cal.	San Francisco, Cal.	
120078		Sch.	Fortuna	25	23	50.6	18.3	5.3	1894	Deer Isle, Me.	Deer Isle, Me.	
120614		Sch.	Forward	38	29	67.6	18.5	4.2	1884	Orkney, Wis.	Marquette, Mich.	
121080	K. N. P. M.	Sch.	Foster	841	741	182.8	35.2	16.1	1898	Bath, Me.	Fall River, Mass.	
9581		Sch.	Fosteria	237	225	123.6	28.5	8.4	1865	Black River, Ohio	Detroit, Mich.	
9243		Sch.	Fountain	15	14	46.3	12.3	5.3		Rockland, Me.	Rockland, Me.	
120624		Sch.	Four Boys	10	9	40.0	13.5	3.4	1882	Cambridge, Md.	Baltimore, Md.	
9417		Slp.	Four Brothers	14	13	35.0	12.0	4.0	1863	Bluepoint, N. Y.	Perth Amboy, N. J.	
9061		Slp.	Four Brothers	11	10	37.6	14.3	3.6	1871	Manahawkin, N. J.	New York, N. Y.	

¹ Formerly Spanish schooner Pedra de Dias.

² Formerly { a British ship Colman-II.
b British ship Cape W. Ath.
c German bark Lina.

³ Formerly Hawaiian bark Feohing Sney.

⁴ Formerly { a British
b Hawaiian } ship Fort George.

MERCHANT SAILING VESSELS OF THE UNITED STATES—Continued.

Official No.	Signal letters.	Rig.	Name of vessel.	Gross tonnage.	Net tonnage.	Length.		Depth.	When built.	Where built.	Home port (where permanent document issues).
						Feet.	Feet.				
87478		Sch.	Four Brothers.....	6	6	30.9	11.4	4.6	1878	New Shoreham, R. I.....	Newport, R. I.
120096		Sch.	Four Brothers.....	198	188	118.7	25.7	9.3	1878	Manistee, Mich.....	Chicago, Ill.
120289		Slp.	Four Brothers.....	7	5	35.0	13.4	4.0	1877	Lopers Landing, Del.....	Wilmington, Del.
120662		Sch.	Four Brothers.....	5	5	35.0	11.5	2.6	1886	Crisfield, Md.....	Alexandria, Va.
120688		Slp.	Four Brothers.....	7	6	35.0	10.6	2.7	1887	Stockton, Md.....	Chincoteague, Va.
120800		Slp.	Four Brothers.....	6	6	28.8	11.7	3.6	1891	Harwichport, Mass.....	Hyannis, Mass.
120868		Cat.	Four Brothers.....	5	5	25.1	12.0	3.6	1890	Newport, R. I.....	Newport, R. I.
9006		Sch.	Four Friends.....	29	27	56.2	17.3	6.6	1865	Bought of United States	Penacola, Fla.
9791		Sch.	Four Sisters.....	33	24	63.0	21.0	4.8	1863	Queen Anne County, Md...	Crisfield, Md.
9908		Sch.	Four Sisters.....	47	44	59.4	20.5	4.4	1866	Milford, Del.....	Bridgeton, N. J.
9970		Sch.	Four Sisters.....	19	14	47.4	18.5	4.0	1860	Eastville, Va.....	Tappahannock, Va.
120458		Sch.	Four Sisters.....	10	9	50.7	12.6	2.5	1881	Crisfield, Md.....	Crisfield, Md.
120881		Slp.	Four Sisters.....	6	6	32.0	12.2	2.6	1891	Loonstville, Va.....	Chincoteague, Va.
120995		Sch.	Four Sisters.....	38	31	58.5	20.6	4.5	1895	Benicia, Cal.....	San Francisco, Cal.
9597		Sch.	Fourth of July.....	49	47	60.0	22.0	5.5	1861	San Francisco, Cal.....	Do.
120251		Slp.	Fourth of July.....	7	7	33.0	11.6	3.0	1863	Oceanport, N. J.....	Perth Amboy, N. J.
9215		Sch.	Fox.....	18	17	44.0	14.0	4.6	1857	Dorchester County, Md...	Alexandria, Va.
9527		Sch.	Fox.....	25	24	44.0	16.0	5.0	1851	Greenport, N. Y.....	Greenport, N. Y.
121211		Slp.	Fox.....	9	9	28.1	11.5	4.5	1896	Northport, Mich.....	Grand Haven, Mich.
161860		Slp. y.	Foxie.....	20	19	42.8	14.7	6.5	1889	Boston, Mass.....	New York, N. Y.
121055		Sch.	Fram.....	5	5	29.3	9.5	3.2	1897	Edison, Wash.....	Port Townsend, Wash.
121059		Slp.	Fram.....	5	5	27.7	8.0	3.8	1897	Richardson, Wash.....	Seattle, Wash.
120615		Slp.	Franc Miner.....	45	43	68.0	17.0	5.0	1885	Fort Howard, Wis.....	Milwaukee, Wis.
28288		Slp. y.	Frances.....	8	7	29.0	11.3	4.8	1889	Harrison, N. J.....	Hartford, Conn.
120624		Sch.	Frances.....	8	8	56.8	15.4	3.1	1885	Somerset County, Md...	Newport News, Va.
120690	K. D. W. L.	Bkn	Frances.....	677	643	164.0	33.6	17.0	1887	Belfast, Me.....	Baltimore, Md.
120890		Slp.	Frances.....	5	5	31.3	10.5	4.3	1885	Deer Isle, Me.....	Custine, Me.
120981		Sch.	Frances M.....	16	15	46.1	14.0	4.1	1894	Canarsie, N. Y.....	New York, N. Y.
121009	K. M. N. W.	Sch.	Frances M.....	1,228	1,096	204.0	39.2	18.4	1896	Phippsburg, Me.....	Bath, Me.
120602		Sch.	Frances Alverta.....	8	8	37.8	13.9	3.2	1894	Cambridge, Md.....	Baltimore, Md.
120824		Sch.	Frances Alveta.....	33	32	54.0	20.7	4.5	1890	Bay Point, Fla.....	Penacola, Fla.
120824		Sch.	Frances Alveta.....	16	16	40.5	15.7	4.0	1875	Lalip, N. Y.....	Bridgeton, N. J.
120215		Sch.	Frances Dow.....	30	29	60.3	18.8	7.0	1879	Charleston, S. C.....	Prinsandina, Fla.
120384		Sch.	Frances Elizabeth.....	65	61	68.5	21.4	6.9	1845	Belfast, Me.....	Boston, Mass.
9096		Sch.	Frances Ellen.....	8	8	40.4	12.0	3.0	1895	Bon Secour, Ala.....	Mobile, Ala.
121006		Slp.	Frances Etta.....	13	11	35.8	14.1	4.4	1871	Glenwood, N. Y.....	New York, N. Y.
9968		Sch.	Frances Smith.....	48	46	68.0	23.2	8.0	1873	Fort Jefferson, N. Y.....	Do.
120128		Sch.	Frances A. Barstow.....	127	121	68.1	23.5	10.9	1877	New Bedford, Mass.....	New Bedford, Mass.
120287	J. S. G. T.	Bg.	Frances A. Webster.....	7	7	30.5	11.8	3.3	1868	Whitestone, N. Y.....	Bridgeport, Conn.
9834		Slp.	Frances M. Parker.....	18	12	40.9	13.4	4.0	1891	Swans Island, Me.....	Gloucester, Mass.
120887		Sch.	Frances S. DuBois.....	23	13	52.6	17.0	6.6	1869	Leesburg, N. J.....	Bridgeton, N. J.
120743		Slp.	Frances S. Moore.....	8	8	37.6	14.3	3.0	1899	Fruitland, Md.....	Baltimore, Md.
120781		Slp.	Frances S. Moore.....	6	6	30.4	13.0	4.0	1899	Dames Quarter, Md.....	Crisfield, Md.
9531		Sch.	Frances S. Reeve.....	24	23	54.0	20.3	4.0	1895	San Francisco, Cal.....	San Francisco, Cal.
9395		Sch.	Frances E. M. Bernard.....	27	26	51.5	17.8	6.0	1874	Noank, Conn.....	Mobile, Ala.
120153		Sch.	Frances and Louisa.....	15	15	48.0	12.0	4.5	1894	New Westminster, B. C.....	San Diego, Cal.
120988		Sch.	Francine.....	9	9	33.1	12.9	3.4	1851	New Orleans, La.....	Corpus Christi, Tex.
9839		Sch.	Francis.....	12	11	31.4	12.2	3.7	1893	Gig Harbor, Wash.....	Seattle, Wash.
120942		Slp.	Francis.....	5	5	35.5	12.4	2.6	1899	Dames Quarter, Md.....	Crisfield, Md.
121116		Sch.	Francis B.....	6	6	29.0	13.2	3.4	1875	Amityville, N. Y.....	Perth Amboy, N. J.
120576		Slp.	Francis B.....	6	6	27.8	11.8	4.1	1896	Atlantic City, N. J.....	Somers Point, N. J.
121022		Cat.	Francis G.....	7	7	41.5	14.5	3.2	1880	Milton, Fla.....	Penacola, Fla.
120442		Sch.	Francis C. B.....	131	125	98.3	24.0	10.2	1881	St. Helena, Ore.....	Seattle, Wash.
120455	J. V. M. P.	Sch.	Francis Alice.....	111	105	85.4	22.8	6.5	1869	Duxbury, Mass.....	New Bedford, Mass.
9872	J. G. S. K.	Sch.	Francis Allyn.....	18	11	44.3	15.2	3.7	1873	Mon Louis Island, Ala.....	Mobile, Ala.
120888		Sch.	Francis Cox.....	350	341	134.4	33.3	10.7	1890	Harbor View, Mass.....	Boston, Mass.
120805	K. H. M. L.	Sch.	Francis Goodnow.....	89	25	64.3	21.1	7.6	1870	Somerset County, Md.....	Baltimore, Md.
9990		Sch.	Francis Hutchinson.....	16	15	45.5	13.9	3.4	1896	Washington County, Fla.....	Penacola, Fla.
9471		Sch.	Francis Marion.....	217	183	108.2	31.2	8.6	1872	Mays Landing, N. J.....	Boston, Mass.
120031	J. L. R. P.	Sch.	Francis Shubert.....	17	16	52.5	16.3	4.2	1882	Fairmount, Md.....	Newport News, Va.
120517		Slp.	Francis A. Hall.....	32	31	52.0	18.7	5.2	1848	Bellport, N. Y.....	Perth Amboy, N. J.
9479		Slp.	Francis E. Brown.....	11	7	36.0	14.8	3.7	1868	Staten Island, N. Y.....	Bridgeton, N. J.
9813		Sch.	Francis J. Campbell.....	15	10	50.2	15.4	3.6	1899	Smyrna, N. C.....	Beaufort, N. C.
121101		Sch.	Francis J. Daniels.....	60	57	73.0	23.2	6.7	1871	Dorchester County, Md.....	Baltimore, Md.
120011		Slp.	Francis J. Ruth.....	5	5	28.8	12.0	3.0	1885	Patchogue, N. Y.....	Patchogue, N. Y.
120672		Sch.	Francis P. Smith.....	342	325	120.8	29.4	10.1	1863	Baltimore, Md.....	Providence, R. I.
9466	H. G. T. D.	Slp.	Francis R. Baird.....	12	7	39.5	14.7	3.8	1885	Camden, N. J.....	Camden, N. J.
120611		Sch.	Francis S. Hamp-hire.....	1,078	992	178.6	35.7	21.3	1881	Richmond, Me.....	New York, N. Y.
120894	J. V. F. M.	BK.	Francis T. Nicholls.....	27	19	44.1	18.3	4.0	1877	Biloxi, Miss.....	Shieldsboro, Mass.
120288		Sch.	Francis.....	136	129	92.0	25.5	8.3	1862	Surry, Me.....	Ellsworth, Me.
9280	H. G. F. F.	Sch.	Frank.....	52	50	60.4	20.7	6.8	1833	Harnstable, Mass.....	York, Me.
9277		Slp.	Frank.....	16	15	39.3	15.5	4.5	1871	Mystic, Conn.....	Norfolk, Va.
9964		Sch.	Frank.....	10	9	34.5	15.6	2.4	1845	Cambridge, Md.....	Newport News, Va.
120623		Sch.	Frank.....	5	5	38.5	10.6	2.8	1886	New River, N. O.....	Beaufort, N. C.
120777		Slp.	Frank.....	5	5	24.0	12.0	3.6	1886	Pawtucket, R. I.....	Providence, R. I.

1 Formerly sloop-yacht Verona.

2 Formerly sloop-yacht Uganda.

3 Formerly British schooner Lottia.

4 Formerly bark C. Southard Hulbert.

MERCHANT SAILING VESSELS OF THE UNITED STATES—Continued.

Official No.	Signal letters.	Rig.	Name of vessel.	Gross tonnage.	Net tonnage.	Length.		Depth.	When built.	Where built.	Home port (where permanent document issued).
						Feet.	Feet.				
121041		Sch.	Frank	11	11	70.4	10.2	3.0	1896	Mobile, Ala.	Shieldsboro, Miss.
9651		Sch.	Frank Barker	50	47	64.4	18.4	7.2	1857	Bristol, Me.	Salem, Mass.
120556		Sch.	Frank Bateman	45	43	70.4	20.6	5.1	1883	Oxford, Md.	Baltimore, Md.
120005		Sch.	Frank Butler	74	70	78.7	22.1	7.7	1869	Essex, Mass.	New London, Conn.
9867		Sch.	Frank Cassidy	39	26	60.5	20.8	6.1	1869	Somerset County, Md.	ape Charles, Va.
9397		Sip.	Frank Dillon	44	42	61.1	21.5	5.2	1857	Piermont, N. Y.	New York, N. Y.
120788		Sch.	Frank Folsom	9	9	56.2	15.3	3.5	1899	Solomons Island, Md.	Baltimore, Md.
120478		Sch.	Frank Foster	59	56	72.4	21.0	7.4	1892	Essex, Mass.	Provincetown, Mass.
9121	H. G. N. B.	Sch.	Frank Herbert	183	174	102.6	27.6	9.7	1855	Easthaven, Conn.	Richmond, Va.
120263		Sip.	Frank Hopkins	8	8	31.8	13.8	3.5	1876	Greenville, N. J.	New York, N. Y.
120633		Sch.	Frank Lawrence	57	54	63.0	24.0	4.5	1888	Benicia, Cal.	San Francisco, Cal.
120114	J. N. T. H.	Sch.	Frank Leaming	257	205	120.0	32.0	9.0	1872	Denutaville, N. J.	Philadelphia, Pa.
120156	J. Q. G. F.	Sch.	Frank Penleton	1,398	1,342	200.0	39.0	25.0	1874	Belfast, Me.	New York, N. Y.
120441		Sch.	Frank Pieter	6	6	35.0	11.0	3.0	1881	Norfolk, Va.	Norfolk, Va.
120836		Sch.	Frank Saborn	8	8	36.3	12.2	3.7	1891	Astoria, Oreg.	Astoria, Oreg.
9439		Sip.	Frank Saors	27	27	40.6	18.3	6.1	1864	Brooklyn, N. Y.	New York, N. Y.
120589		Sch.	Frank Stone	16	15	43.6	17.0	4.5	1893	Crisfield, Md.	Norfolk, Va.
120581	K. C. M. R.	Sch.	Frank Vanderhercheu	537	458	144.5	34.8	15.1	1884	Camden, N. J.	Philadelphia, Pa.
120132		Sch.	Frank Whittington	10	6	43.8	14.9	3.6	1874	Newtown, Md.	Newport News, Va.
120467		Cat.	Frank A. Baker	5	5	28.3	12.3	3.0	1891	Patchogue, N. Y.	Patchogue, N. Y.
121037	K. M. W. Q.	Sch.	Frank A. Palmer	2,014	1,831	274.6	42.0	21.0	1897	Bath, Me.	Bath, Me.
9853		Sch.	Frank A. Williams	66	37	72.5	21.0	7.7	1869	Essex, Mass.	Greenport, N. Y.
9855		Sip.	Frank C. Barker	23	22	49.2	18.5	5.0	1871	Greenport, N. Y.	Perth Amboy, N. J.
120245		Sch.	Frank C. Leighton	324	312	137.7	28.3	12.0	1875	Port Huron, Mich.	Cape Vincent, N. Y.
120710		Sch.	Frank D. Ewon	842	838	202.0	37.3	15.4	1868	West Bay City, Mich.	Cleveland, Ohio.
120843	K. B. F. V.	Sch.	Frank G. Rich	105	72	82.0	23.3	8.2	1893	Essex, Mass.	Boothbay, Me.
120700	K. F. B. D.	Sch.	Frank T. Stinson	994	676	184.8	38.2	18.2	1887	Bath, Me.	Portland, Me.
121066		Sip.	Frank V. Bateman	10	7	36.4	13.4	4.0	1899	Mauricetown, N. J.	Bridgeton, N. J.
120430	K. J. D. F.	Sch.	Frank W. How	573	483	159.2	35.0	14.0	1891	Boston, Mass.	Boston, Mass.
121010	K. M. P. C.	Sch.	Frank W. McCullough	127	117	97.4	26.0	7.6	1895	Pocomoke City, Md.	New York, N. Y.
121125		Sch.	Frank and Theresa	25	15	50.5	18.8	4.8	1900	Leesburg, N. J.	Bridgeton, N. J.
9384		Sip.	Franklin	25	24	49.0	17.0	4.0	1825	Chatham, Conn.	New York, N. Y.
9636		Sch.	Franklin	48	46	59.3	22.2	4.6	1856	Millville, N. J.	Bridgeton, N. J.
9725		Sip.	Franklin	42	40	72.2	21.5	6.1	1851	Newburg, N. Y.	New York, N. Y.
9776		Sch.	Franklin	41	39	60.8	18.6	4.5	1874	Biloxi, Miss.	Shieldsboro, Miss.
121076	K. N. L. G.	Sch.	Franklin	910	842	194.0	34.8	17.6	1898	Noank, Conn.	Philadelphia, Pa.
120787		Sip.	Franklin Broere	29	28	51.2	17.0	7.0	1869	Patchogue, N. Y.	Patchogue, N. Y.
9756		Sch.	Franklin D. Nelson	16	15	39.3	15.5	4.5	1871	Mystic, Conn.	New York, N. Y.
9666		Sip.	Fred	10	8	34.3	10.8	4.3	1889	South Haven, Mich.	New Haven, Conn.
120788		Sch.	Fred S.	10	8	39.0	14.0	3.4	1891	Portsmouth, Va.	Shieldsboro, Miss.
120628		Sip.	Fred Allen	10	8	33.0	13.0	4.7	1889	Brooklyn, N. Y.	Norfolk, Va.
120773		Sip.	Fred Black	9	8	33.0	13.0	4.7	1889	Brooklyn, N. Y.	New York, N. Y.
120559		Sch.	Fred Coney	361	342	152.2	30.4	10.5	1883	Milwaukee, Wis.	Ogdensburg, N. Y.
120622	K. H. V. N.	Sch.	Fred Gower	819	728	182.7	38.1	17.4	1890	Calais, Me.	Boston, Mass.
120714		Sch.	Fred Gross	18	12	49.3	17.9	4.3	1895	Bayou de Lile, Miss.	New Orleans, La.
120112	J. N. Q. H.	Sch.	Fred Jackson	292	265	114.8	28.7	9.8	1872	Deering, Me.	Boston, Mass.
120928		Sch.	Fred Jones	10	9	46.0	14.4	3.6	1893	Pocomoke City, Md.	Baltimore, Md.
120491		Sch.	Fred Leland	10	10	31.0	13.2	6.2	1892	Bristol, Me.	Damariscotta, Me.
18127	H. N. V. K.	Sch.	Fred Snow	105	99	78.6	26.6	7.9	1855	Athens, N. Y.	New York, N. Y.
9477	H. G. S. T.	Sch.	Fred Tyler	114	108	98.0	21.2	7.9	1848	Philadelphia, Pa.	Port Jefferson, N. Y.
120795	K. H. B. T.	Sch.	Fred A. Emerson	172	98	85.0	26.5	7.6	1890	Boothbay Harbor, Me.	Boothbay, Me.
120650	K. D. N. J.	Sch.	Fred A. Small	619	549	142.1	32.0	18.2	1896	Machias, Me.	Machias, Me.
120821	K. H. V. D.	Sch.	Fred B. Balano	263	214	117.1	30.3	9.2	1890	St. George, Me.	Thomaston, Me.
120076	J. L. W. K.	Sch.	Fred C. Holden	137	113	98.8	27.2	7.9	1872	Tremont, Me.	Calais, Me.
120690	K. D. V. F.	Sch.	Fred E. Sander	463	389	157.0	37.1	11.3	1887	Port Blakely, Wash.	San Francisco, Cal.
120678		Sch.	Fred H. Rice	72	69	83.0	23.0	5.0	1897	Athens, N. Y.	Perth Amboy, N. J.
120083		Sch.	Fred J. Dunford	278	259	127.4	30.6	10.0	1873	Port Huron, Mich.	Detroit, Mich.
121100	K. P. H. L.	Sch.	Fred J. Wood	681	601	181.0	38.1	14.0	1899	Hoquiam, Wash.	San Francisco, Cal.
120246		Sch.	Fred L. Wells	79	75	80.0	21.7	7.4	1875	New Jerusalem, Ohio	Cape Vincent, N. Y.
120272	J. S. B. L.	Bk.	Fred P. Litchfield	1,085	990	177.5	36.1	22.3	1876	Bath, Me.	New York, N. Y.
121067		Sip.	Freda	5	5	28.4	11.0	3.5	1896	New Haven, Conn.	New Haven, Conn.
121048		Sip.	Freda C. Naylor	10	6	34.0	12.4	3.6	1897	Bridgeton, N. J.	Bridgeton, N. J.
120752		Sch.	Freddie	15	10	55.2	13.8	3.5	1849	Smyrna, N. C.	Beaufort, N. C.
120143		Sch.	Freddie Eaton	89	72	84.0	22.6	7.4	1874	Calais, Me.	Calais, Me.
120639		Sch.	Freddie Hayward	25	24	58.0	16.0	5.0	1863	Solomons, Md.	Annapolis, Md.
120104	K. L. M. B.	Sch.	Freddie Hencken	500	475	146.3	36.0	12.4	1892	Bath, Me.	New York, N. Y.
121099		Sch.	Freddie Y. Bennett	5	5	42.2	12.5	5.2	1339	Inverness, Md.	Crisfield, Md.
9650		Sch.	Freddie L. Hamblen	50	48	67.5	22.7	6.5	1871	Somerset County, Md.	Edenton, N. C.
120865		Sch.	Freddie O. Coran	10	10	49.3	14.5	3.0	1897	Calvert County, Md.	Tappanhook, Va.
9799		Sch.	Freddie W. Alton	86	67	77.0	22.7	8.2	1867	Provincetown, Mass.	Provincetown, Mass.
120778		Sch.	Frederic	54	54	68.0	23.7	5.1	1899	Frederica, Del.	Wilmington, Del.
9895		Sch.	Frederick Gerring, Jr.	79	67	73.6	21.1	7.7	1870	Essex, Mass.	Gloucester, Mass.
120783	K. G. W. D.	Sch.	Frederick Bessmer	405	328	144.6	33.0	11.1	1890	Bath, Me.	Bath, Me.
9668		Sch.	Frederick Tuder	6	6	37.0	11.7	5.3	1885	Duxbury, Mass.	Gloucester, Mass.
120708		Sip.	Frederick G. Haynes	6	6	28.0	11.0	3.0	1887	Bowlers, Va.	Tappanhook, Va.
128310	J. S. P. G.	Bgn.	Fredericka Schopp	288	216	111.7	28.0	9.0	1877	Northport, N. Y.	New York, N. Y.

* Formerly schooner Niagara.

* Formerly schooner Emma Ritch.

MERCHANT SAILING VESSELS OF THE UNITED STATES—Continued.

Official No.	Signal letters.	Rig.	Name of vessel.	Gross tonnage.	Net tonnage.	Length.		Breadth.	Depth.	When built.	Where built.	Home port (where permanent document issued).
						Feet.	Feet.					
121133		Slp.	Fredonia	9	9	34.0	12.4	5.6	1900	Bremen, Me	St. George, Ma.	
120646		Lgr.	Free Press	5	5	29.8	10.8	3.2	1886	Wax Bayon, La.	Braanhear, La.	
9848		Sch.	Free Trade	91	87	86.5	26.4	6.2	1869	San Francisco, Cal.	San Francisco, Cal.	
9884		Sch.	Free Trader	22	15	52.3	17.9	4.7	1853	Somerset County, Md.	Baltimore, Md.	
120966		Sch.	Freedom	10	9	32.0	10.6	6.1	1893	Lynn, Mass.	Salem, Mass.	
9077		Sch.	Freeman	93	88	77.2	22.8	3.5	1862	Ipawich, Mass.	New Bedford, Mass.	
9095		Sch.	Freeman	22	20	46.8	13.9	6.2	1841	Essex, Mass.	Southwest Harbor, Ma.	
120340	J. T. C. M.	Bk.	Freeman	1,197	1,067	184.5	34.6	22.6	1878	Boston, Mass.	Boston, Mass.	
120658		Sch.	Freeman	13	7	39.7	16.6	4.5	1886	Smiths Landing, N. J.	Bridgeton, N. J.	
9287		Sch.	Freeport	38	36	55.2	16.2	5.8	1842	Calais, Me.	Machias, Me.	
121023		Sch.	Friss	12	12	43.5	13.3	5.0	1896	Tacoma, Wash.	San Diego, Cal.	
9842		Sch.	Freighter	8	7	39.0	10.0	5.0	1856	Boothbay, Me.	Boothbay, Me.	
9509		Sch.	Fremont	7	6	30.0	12.0	4.0	1856	Scituate, Mass.	New York, N. Y.	
9520	H. G. V. J.	Bkn.	Fremont	345	328	155.0	26.0	12.0	1850	Philadelphia, Pa.	San Francisco, Cal.	
120905		Sch.	French Smoot	10	10	44.0	16.2	4.3	1892	Alexandria, Va.	Norfolk, Va.	
120125	J. P. F. L.	Bk.	Fresno	1,244	1,149	197.2	38.6	22.1	1874	Bath, Me.	Port Townsend, Wash.	
9962		Slp.	Friendly	17	10	40.0	17.0	4.0	1871	Riverhead, N. Y.	Bridgeton, N. J.	
120522		Slp.	Friendship	9	5	36.0	14.0	3.9	1882	Riogrande, N. J.	Do.	
120715		Slp.	Friendship	6	5	37.8	9.3	2.0	1887	Washington, D. C.	Washington, D. C.	
120835		Lgr.	Friendship	7	6	33.6	10.6	3.0	1891	Terrehonne Parish, La.	Braanhear, La.	
80915		Sch.	Friss	41	39	67.6	19.7	7.1	1892	Chicago, Ill.	Cape Vincent, N. Y.	
120725		Slp.	Frits	58	55	65.0	26.0	6.0	1888	City Island, N. Y.	New York, N. Y.	
120023		Slp.	Frolic	18	17	44.8	16.3	5.0	1872	New London, Conn.	New Bedford, Mass.	
120145		Slp.	Frolic	18	17	46.0	17.9	5.9	1874	Westcreek, N. J.	Baltimore, Md.	
120378	K. C. J. F.	Sch. y.	Frolic	26	25	48.5	15.5	7.0	1879	Lelip, N. Y.	Boston, Mass.	
120551		Slp.	Frolic	7	7	27.8	11.7	3.8	1883	Key West, Fla.	Key West, Fla.	
120651		Slp.	Frolic	10	9	40.4	11.6	4.5	1884	Chicago, Ill.	Chicago, Ill.	
120898		Slp.	Frolic	6	6	37.0	13.0	3.0	1891	Norfolk County, Va.	Norfolk, Va.	
120935		Slp.	Frolic	7	6	29.0	13.0	3.5	1893	Patchogue, N. Y.	Patchogue, N. Y.	
121128		Sch.	Frolic	20	14	44.0	16.2	5.5	1878	San Francisco, Cal.	San Francisco, Cal.	
9298		Sch.	Fultan	256	243	137.9	26.0	10.0	1854	Cleveland, Ohio	Detroit, Mich.	
120849		Slp.	Fung Hi	18	17	54.5	14.2	3.4	1891	San Mateo, Cal.	San Francisco, Cal.	
120953		Slp.	Fussy	8	7	26.8	12.6	4.2	1893	New London, Conn.	Bridgport, Conn.	
121126	K. P. S. N.	Sch.	Futnre	613	518	165.0	35.0	13.8	1900	East Boston, Mass.	Boston, Mass.	
G.												
86855		Sch. y.	G. W. H.	24	19	48.8	12.5	5.2	1896	Chicago, Ill.	Baltimore, Md.	
86168		Cat.	G. Bransford, sr.	5	5	26.5	12.0	2.9	1891	Patchogue, N. Y.	Patchogue, N. Y.	
10194		Sch.	G. Ellen	85	81	92.6	21.9	6.4	1854	Detroit, Mich.	Milwaukee, Wis.	
85175		Sch.	G. Gandy	29	18	52.7	18.2	4.9	1868	Bridgeton, N. J.	Bridgeton, N. J.	
85982		Sch.	G. Pfeiffer, jr.	13	12	39.5	13.9	4.6	1887	Navy Cove, Fla.	Pensacola, Fla.	
86375		Sch.	G. Theckla	22	22	46.3	14.8	8.4	1896	Port Madison, Wash.	Seattle, Wash.	
86336		Slp.	G. Vasa	7	7	30.4	10.7	4.0	1895	Ponlabo, Wash.	Do.	
86396		Slp.	G. Vikingen	15	14	41.3	14.7	4.3	1894	Pensacola, Fla.	Pensacola, Fla.	
10399		Slp.	G. A. Graves	25	20	48.0	18.0	5.8	1845	Guilford, Conn.	New York, N. Y.	
10327	H. J. D. Q.	Sch.	G. A. Hayden	107	109	96.8	26.3	7.1	1857	Essex, Conn.	Edgartown, Mass.	
85735		Sch.	G. A. Kirwan	44	42	66.3	21.8	6.4	1882	Madison, Md.	Baltimore, Md.	
85865		Sch.	G. A. Somers	5	5	45.3	10.9	2.8	1882	Somerset County, Md.	Do.	
86446		Slp.	G. C. Bradshaw	8	8	42.0	13.9	3.3	1898	Ewell, Md.	Crisfield, Md.	
85881		Sch.	G. H. Fields	9	8	43.8	12.0	3.5	1885	Oxford, Md.	Cape Charles, Va.	
10697		Slp.	G. H. Vansoliver	13	7	40.0	14.0	4.0	1890	Bridgeton, N. J.	Wilmington, Del.	
86217		Sch.	G. H. Warmlington	589	531	170.3	31.5	13.5	1872	Vermilion, Ohio	Buffalo, N. Y.	
86860		Sch.	G. J. Boyce	319	303	126.9	30.0	10.3	1884	Manitowoc, Wis.	Milwaukee, Wis.	
85708		Sch.	G. K. Jackson	400	399	163.6	31.0	9.1	1882	Marine City, Mich.	Port Huron, Mich.	
85192		Sch.	G. L. Daboll	49	46	64.0	10.7	7.7	1873	Noank, Conn.	Pensacola, Fla.	
85265	J. M. F. V.	Sch.	G. M. Bralnerd	242	196	111.4	29.4	9.4	1873	Belfast, Me.	Rockland, Me.	
10143		Sch.	G. M. Hopkins	73	69	77.0	21.4	7.8	1865	Essex, Mass.	Boston, Mass.	
86258		Sch.	G. M. Parker	7	6	34.9	12.5	3.4	1873	Fowl River, Ala.	Mobile, Ala.	
86324	J. P. K. C.	Sch.	G. M. Porter	143	120	98.0	26.7	8.0	1871	Calais, Me.	Calais, Me.	
85714		Sch.	G. N. Warren	6	6	40.4	9.6	3.0	1883	New Haven, Conn.	Bridgport, Conn.	
85222		Sch.	G. P. Keagle	42	27	64.5	20.7	6.2	1872	Fairmount, Md.	Cape Charles, Va.	
86013		Sch.	G. P. Leatherbury	8	8	53.6	11.7	3.0	1882	St. Peters Creek, Md.	Newport News, Va.	
85968		Sch.	G. R. Durkee	28	25	60.3	13.9	4.5	1887	Sebewaing, Mich.	Port Huron, Mich.	
86262		Slp.	G. S. Dunbar	6	6	31.6	13.5	3.0	1893	Bellport, N. Y.	Patchogue, N. Y.	
85354		Sch.	G. S. Van Slyk	48	46	74.0	19.0	4.6	1874	Blackrock, Conn.	Rockmond, Va.	
85518		Sch.	G. T. Atkinson	6	6	50.0	13.2	3.0	1877	Somerset County, Md.	Tappanhook, Va.	
85812		Slp.	G. W. Corbett	23	21	46.0	16.8	3.6	1883	St. Augustine, Fla.	St. Augustine, Fla.	
85360		Sch.	G. W. Crist	21	14	40.0	17.4	4.7	1874	Bridgeton, N. J.	Bridgeton, N. J.	
85872		Sch.	G. W. Glenn	22	21	52.2	16.6	3.8	1884	Accomac County, Va.	Newport News, Va.	
86180		Sch.	G. W. North	9	6	48.0	13.5	3.3	1891	Smiths Island, Md.	Crisfield, Md.	
85752		Sch.	G. W. Robertson	56	53	75.7	23.7	6.7	1882	Whitehaven, Md.	Baltimore, Md.	
85174		Slp.	G. W. Smith	6	6	31.7	11.6	3.1	1871	Norfolk, Va.	Newport News, Va.	
86098	K. H. G. V.	Sch.	G. W. Watson	453	397	150.0	36.0	12.0	1890	Fairhaven, Cal.	San Francisco, Cal.	
85939		Sch.	G. W. Wilcox	10	9	52.5	13.2	2.6	1886	Somerset County, Md.	Baltimore, Md.	
86490		Sch.	G. W. Wilcox	20	13	46.8	13.0	3.8	1899	Biloxi, Miss.	Shilohboro, Miss.	
86268		Sch.	G. Frank Miles	10	6	52.0	13.5	3.2	1893	Ortolo, Md.	Baltimore, Md.	
86280	K. L. V. H.	Bg.	Gabrielle	454	415	129.4	29.4	19.2	1878	Allumuri, Italy	Boston, Mass.	

1 Formerly schooner yacht Waap.

2 Formerly Italian bark Cesarina.

MERCHANT SAILING VESSELS OF THE UNITED STATES—Continued.

Official No.	Signal letters.	Rtg.	Name of vessel.	Gross tonnage.	Net tonnage.	Length.	Breadth.	Depth.	When built.	Where built.	Home port (where permanent document issues).
						Feet.	Feet.	Feet.			
85923		Sch. y.	Gaetina	13	12	35.5	11.3	5.7	1863	St. Michaels, Md.	Newark, N. J.
10071	H. G. W. Q.	Sch.	Gage H. Phillips	109	101	86.5	23.2	8.4	1867	Essex, Mass.	Gloucester, Mass.
85709		Sch.	Galatea	610	560	176.0	33.5	12.0	1862	West Bay City, Mich.	Chicago, Ill.
115483		Sch. y.	Galatea	14	14	37.1	13.1	5.4	1876	Thomaston, Me.	Boston, Mass.
85109		Sch.	Galea	12	11	48.3	16.3	3.6	1870	Tangipahoa, La.	New Orleans, La.
86053		Slp.	Galea	5	5	29.1	11.4	4.6	1889	Newcastle, Me.	Deer Isle, Me.
86131	K. J. D. M.	Bkn.	Gallies	354	328	132.5	33.5	12.7	1891	Bonita, Cal.	San Francisco, Cal.
86286		Slp.	Gallies	10	9	33.0	14.4	3.5	1894	Patchogue, N. Y.	Patchogue, N. Y.
86436		Sch.	Gallito	33	29	54.0	17.0	5.0		Spanish prize.	Key West, Fla.
85904		Sch.	Galveston	7	6	35.5	11.6	3.3	1885	Dorchester County, Md.	Crisfield, Md.
10142		Sch.	Game Cock	59	56	67.4	18.9	7.3	1851	Hingham, Mass.	Machias, Me.
10554		Sch.	Game Cock	67	63	64.8	23.0	6.8	1856	Eden, Me.	Bangor, Me.
86273		Sch.	Game Cock	72	68	73.8	23.6	6.6	1878	Port Jefferson, N. Y.	Hartford, Conn.
85659		Sch.	Game Cock	45	43	74.0	19.0	4.2	1881	Athens, N. Y.	Albany, N. Y.
86351		Slp.	Gar Wo	9	6	46.9	10.5	3.0	1895	San Pablo, Cal.	San Francisco, Cal.
86311		Sch.	Garret	9	9	36.3	12.9	3.9	1894	Freeport, Fla.	Pensacola, Fla.
14375		Sch. y.	Garriotta	22	21	45.8	15.2	5.2	1879	Boston, Mass.	Boston, Mass.
86206		Slp.	Garrie	5	5	31.0	11.3	5.6	1892	Eagle Island, Me.	Rockport, Me.
86076	K. G. S. T.	Bkn.	Gardiner City	475	451	169.0	39.0	12.0	1889	North Bend, Oreg.	San Francisco, Cal.
86085	K. D. T. J.	Sch.	Gardiner E. Reynolds	397	331	142.4	33.4	12.4	1897	Boston, Mass.	Bath, Me.
86226		Slp.	Gardiner Heath	13	12	34.6	14.6	5.4	1892	Gloucester, Mass.	Gloucester, Mass.
85411		Sch.	Gardiner W. Tarr	66	62	72.6	21.0	7.4	1877	Essex, Mass.	Do.
10854		Sch.	Garibaldi	9	8	36.9	13.8	3.7	1867	Wolf River, Miss.	Shieldsboro, Miss.
39362		Sch.	Garibaldi	86	83	78.0	24.3	6.4	1869	New Liverpool, Mich.	Detroit, Mich.
10676		Sch.	Garland	23	21	43.4	15.2	6.4	1839	Essex, Mass.	Deer Isle, Me.
10945		Sch.	Garland	43	40	65.0	19.2	6.2	1866	Northport, N. Y.	Tappanhook, Va.
85983		Slp.	Garriet	6	6	27.3	11.3	3.6	1896	Port Washington, N. Y.	New York, N. Y.
10402		Slp.	Garret J. Demarest	43	41	59.2	25.0	8.1	1846	Piermont, N. Y.	Do.
10477		Slp.	Garrett P. Wright	18	12	39.7	14.4	4.4	1861	Greenville, N. J.	Baltimore, Md.
85349		Sch.	Gaullight	39	37	55.5	23.3	4.4	1874	San Francisco, Cal.	San Francisco, Cal.
85344	J. P. V. D.	Bk.	Gatherr	1,509	1,377	208.1	40.2	24.3	1874	Bath, Me.	Do.
86449		Sch.	Gatherr	95	67	84.6	22.6	8.6	1876	do	Gloucester, Mass.
85341		Slp.	Gannet	11	10	34.0	13.4	4.4	1874	Boston, Mass.	Key West, Fla.
86254		Sch. y.	Gavilan	8	8	31.5	11.0	4.1	1893	Brooklyn, N. Y.	New Bedford, Mass.
85962		Ywl. y.	Gaviota	26	25	50.0	15.2	6.3	1864	Linwood, Pa.	Boston, Mass.
85494	J. S. L. D.	Bk.	Gay Head	265	252	110.7	28.9	15.1	1877	Mattapoisett, Mass.	San Francisco, Cal.
10908		Slp.	Gazelle	14	12	36.0	15.6	4.2	1868	San Francisco, Cal.	Do.
10937		Sch.	Gazelle	42	40	64.0	19.3	4.5	1868	Bath, Me.	Bucksport, Me.
10948		Slp.	Gazelle	6	6	28.8	11.4	2.8	1868	Chincoteague, Va.	Newport News, Va.
86118		Sch.	Gazelle	11	10	37.2	14.2	4.1	1870	Gloucester, Mass.	Tappanhook, Va.
85454		Sch.	Gazelle	8	7	31.7	12.2	3.9	1881	Apalachicola, Fla.	Pensacola, Fla.
85967		Sch.	Gazelle	10	10	37.1	13.4	3.7	1881	Lake Worth, Fla.	Tampa, Fla.
85974		Sch.	Gazelle	8	7	34.6	10.0	3.2	1887	Port Ontario, N. Y.	Oswego, N. Y.
86382		Sch.	Gazelle	34	24	59.0	17.6	7.0	1896	Noank, Conn.	Stonington, Conn.
10465	H. J. K. P.	Sch.	Gem	1065	482	141.5	21.0	15.0	1861	Bulls Ferry, N. J.	Boston, Mass.
85689		Slp.	Gem	9	8	39.6	13.4	3.5	1881	Philadelphia, Pa.	Bridgeton, N. J.
85851		Slp.	Gem	6	6	23.0	11.8	2.6	1884	Jarvisburg, N. C.	Edenton, N. C.
86487		Sch.	Gem	120	114	106.9	30.0	7.0	1885	Parkersburg, Oreg.	San Francisco, Cal.
86388		Sch. y.	Gem	11	11	36.0	10.0	3.0	1894	Tacoma, Wash.	Tacoma, Wash.
86096		Sch.	Gem of the Lake	20	20	82.9	15.1	3.5	1865	Plattsburg, N. Y.	Plattsburg, N. Y.
10573	H. J. M. W.	Sch.	Gem of the Sea	16	16	41.0	16.0	4.8	1870	Key West, Fla.	Key West, Fla.
85778	K. B. H. M.	Sch.	General Banks	177	91	79.3	23.0	7.8	1863	Townsend Inlet, N. J.	Castine, Me.
85315	J. P. G. K.	Bk.	Gen'l Banning	1,427	1,307	203.4	38.8	24.3	1843	Navarro River, Cal.	San Francisco, Cal.
10685		Sch.	General Fairchild	56	53	64.5	20.2	7.2	1867	Newcastle, Me.	Do.
10766		Sch.	General Grant	49	47	70.7	19.7	5.2	1864	Bath, Me.	New York, N. Y.
10645		Sch.	General Grant	44	42	63.5	20.3	5.5	1867	Hampton, N. H.	Belfast, Me.
10923		Slp.	General Grant	7	6	31.5	12.2	3.4	1866	Brookhaven, N. Y.	Rockport, Me.
10485		Slp.	General Green	16	15	42.0	16.6	4.3	1866	Jerusalem, N. Y.	Patchogue, N. Y.
86337		Cat.	General Grubb	5	5	29.5	12.0	3.0	1891	Beechaven, N. J.	New York, N. Y.
10849		Sch.	General Hancock	10	9	42.3	14.0	5.3	1867	Bought of United States	Thicketon, N. J.
85641		Sch.	General Hancock	14	13	41.7	12.6	4.6	1880	Ogontz Bay, Mich.	Cape Charles, Va.
85643		Sch.	General Hancock	16	16	44.7	15.6	5.5	1880	Key West, Fla.	Milwaukee, Wis.
85717		Sch. y.	General Hancock	12	11	34.5	11.8	5.5	1882	Bristol, Me.	Key West, Fla.
86030		Slp.	Gen'l Harrison	6	6	30.0	12.6	3.6	1889	Cape May, N. J.	Rockland, Me.
10121		Slp.	General Jackson	33	32	52.1	20.3	4.9	1842	Sippecan, Mass.	Chincoteague, Va.
85996	J. V. R. M.	Sch.	Gen. Knox	1,580	1,550	251.1	42.4	21.8	1881	Thomaston, Me.	Ellsworth, Me.
85997		Sch.	Gen'l Logan	9	9	56.7	14.6	2.3	1885	Madison, Md.	New York, N. Y.
10245		Slp.	General Major	6	6	36.1	10.1	2.3		do	Baltimore, Md.
10696		Sch.	General McClellan	23	14	49.6	18.4	4.5	1861	Leesburg, N. J.	Do.
85963		Sch.	General McPherson	109	93	89.5	21.0	7.6	1867	San Francisco, Cal.	Camden, N. J.
10481		Slp.	General Putnam	11	11	37.9	13.8	3.6	1850	New York, N. Y.	Seattle, Wash.
10411		Sch.	General Scott	83	70	78.0	21.2	7.5	1848	Woolwich, Me.	Perth Amboy, N. J.
10326	H. J. D. P.	Sch.	General Sheridan	153	146	100.1	27.0	8.0	1868	Essex, Conn.	Calais, Me.

¹ Formerly sloop *Sogocot*.

² Formerly Spanish schooner *Gallito*.

³ Formerly schooner-yacht *Kittie*.

⁴ Formerly sloop yacht { *a* *Gaviota*,
b *Sea Gull*.

⁵ Formerly U. S. Q. M. D. at a General McPherson.
[†] Rebuilt, 1881.

MERCHANT SAILING VESSELS OF THE UNITED STATES—Continued.

Official No.	Signal letters.	Rig.	Name of vessel.	Gross tonnage.	Net tonnage.	Length.	Breadth.	Depth.	When built.	Where built.	Home port (where permanent document issues).
						Feet.	Feet.	Feet.			
86298		Sch.	Gen'l Siglin	85	81	80.0	23.0	8.4	1894	Marshfield, Oreg.	Seattle, Wash.
10009		Sch.	General Taylor	43	40	60.8	19.4	5.8	1848	Hempstead, N. Y.	Baltimore, Md.
10797		Sch.	General Forbert	99	94	90.5	24.4	6.2	1866	Greensboro, Md.	New York, N. Y.
86291	K. L. W. P.	Sch.	Gen'l E. S. Greeley	1,306	1,198	218.9	40.6	18.2	1894	Westhaven, Conn.	New Haven, Conn.
85215		Sch.	Gen'l J. L. Selfridge	20	19	48.4	16.5	3.5	1872	Tuckerton, N. J.	Somers Point, N. J.
85671	K. C. T. N.	Sch.	Gen'l S. E. Merwin	789	699	170.4	35.5	14.0	1884	Westhaven, Conn.	New Haven, Conn.
10963		Sch.	General U. S. Grant	62	59	88.7	14.8	6.0	1865	Willabro, N. Y.	Plattsburg, N. Y.
85005		Sch.	General U. S. Grant	39	37	58.4	21.8	5.0	1868	Newbridge, N. J.	Richmond, Va.
85795		Slp.	Gen'l W. S. Hancock	7	6	32.0	13.0	2.6	1891	Highlands, N. J.	Perth Amboy, N. J.
85-04		Sch.	Gen'l E. L. F. Hardcastle	66	62	79.6	23.4	6.2	1883	Baltimore, Md.	Baltimore, Md.
85897	J. V. Q. T.	Sch.	Gen'l Adelbert Ames	476	452	144.5	33.0	12.0	1881	Camden, Me.	New York, N. Y.
85906		Slp.	General Fitzhugh Lee	10	9	40.0	14.0	3.6	1885	Pocomoke City, Md.	Tappahannock, Va.
10217		Sch.	Gen'l Franz Sigel	316	301	136.8	25.8	11.5	1863	Black River, Ohio	Cleveland, Ohio.
86129		Sch.	Gen'l George Washington	7	7	33.5	11.0	2.8	1891	Ancote, Fla.	Tampa, Fla.
85020		Sch.	General Levi Harris	47	45	70.4	23.0	4.2	1869	Milford, Del.	Perth Amboy, N. J.
85420		Slp.	Gen'l John A. Wagener	11	10	39.0	13.7	4.0	1878	Charleston, S. C.	Charleston, S. C.
85896		Sch.	Gen'l Joseph B. Seth	10	9	47.7	15.4	2.8	1885	Cambridge, Md.	Newport News, Va.
86364		Lgt.	Generosity	8	6	37.6	12.6	2.8	1896	Terrebonne, La.	Brushier, La.
86508		Slp.	Genesee	7	7	30.0	10.0	5.4	1900	Friendship, Me.	Stonington, Conn.
85899		Sch.	Genesta	10	5	49.6	13.6	2.3	1885	Somerset County, Md.	Crisfield, Md.
85910		Sch.	Genesta	10	9	47.4	15.8	2.8	1885	Cambridge, Md.	Baltimore, Md.
85929		Sch.	Genesta	9	8	49.0	12.5	2.2	1896	Somerset County, Md.	Newport News, Va.
86318		Sch.	Genesta	13	12	44.0	13.0	2.9	1895	Poquoson, Va.	Do.
86373		Sch.	Genet	6	5	45.8	11.0	2.0	1896	St. Peter, Md.	Crisfield, Md.
86230	K. L. N. D.	Hgn.	Genova	495	451	150.0	36.3	14.0	1892	Benicia, Cal.	San Francisco, Cal.
86437		Sch.	Genova Meritt	51	51	72.0	20.4	7.9	1876	Salisbury, Mass.	Gloucester, Mass.
86448		Sch.	Genova Moore	20	13	50.3	16.0	4.3	1898	Straits, N. C.	Beaufort, N. C.
86456		Sch.	Genova Newcomb	9	9	46.8	14.0	2.6	1884	Taylor's Island, Md.	Crisfield, Md.
85063		Sch.	Genevieve	9	9	32.3	10.5	5.1	1853	Camden, Me.	Waldoboro, Me.
85205		Slp. y.	Genevieve	11	10	35.0	13.3	5.2	1879	Providence, R. I.	New York, N. Y.
86144		Slp. y.	Genevieve	6	6	25.1	11.0	4.0	1884	Salem, Mass.	Marblehead, Mass.
86347		Slp. y.	Genevieve	7	7	35.5	10.7	2.0	1896	Chicago, Ill.	Chicago, Ill.
85279		Slp. y.	Genia	14	13	36.7	14.3	5.4	1872	Brooklyn, N. Y.	New York, N. Y.
10557		Sch.	Genoa	27	25	54.6	18.0	2.5	1859	Fourmile Landing, Fla.	Pensacola, Fla.
85276		Sch.	Genoa	730	694	188.9	34.1	13.2	1878	Cleveland, Ohio	Niagara Falls, N. Y.
10184		Slp.	George	29	28	52.6	17.8	6.0	1833	Charleston, S. C.	Savannah, Ga.
10787		Sch.	George	28	27	53.3	15.2	6.5	1833	Newburyport, Mass.	Bucksport, Me.
86024		Slp.	George	37	35	47.0	22.4	6.2	1884	Brooklyn, N. Y.	New York, N. Y.
86187		Sch.	George	10	9	54.0	15.7	4.1	1881	Solomons Island, Md.	Norfolk, Va.
86400		Slp.	George	10	5	33.0	12.5	2.1	1897	New Haven, Conn.	New Haven, Conn.
86403		Sch.	George	5	5	43.7	13.7	2.2	1897	Goldenhill, Md.	Crisfield, Md.
86010		Sch.	George A	9	9	33.0	14.0	4.0	1882	Thunderbolt, Ga.	Savannah, Ga.
86103	K. H. L. N.	Slp.	George Bailey	1,245	1,047	192.4	41.3	18.7	1899	Bath, Me.	Perth Amboy, N. J.
86989		Sch.	George Ball	38	36	64.4	19.1	6.9	1896	Galveston, Tex.	Galveston, Tex.
86900		Slp.	George Beulah	6	6	25.0	11.0	2.5	1845	Norfolk, Va.	Norfolk, Va.
85485		Slp.	George Bishop	5	5	30.0	11.7	2.8	1876	Bayport, N. Y.	Patchogue, N. Y.
85282		Slp.	George Buchanan	21	20	47.0	17.0	4.8	1873	City Island, N. Y.	Perth Amboy, N. J.
10989		Slp.	George Christopher	10	9	36.5	13.2	3.5	1869	Annamessax, Md.	Newport News, Va.
85371	J. Q. N. W.	Sch.	George Churchman	281	268	120.6	31.1	9.7	1874	Greensboro, Md.	Perth Amboy, N. J.
10699		Slp.	George Cone	12	7	40.0	14.1	4.2	1869	Burlington, N. J.	Wilmington, Del.
85968	K. C. S. W.	Slp.	George Curtis	1,837	1,680	240.7	42.4	23.2	1884	Waldoboro, Me.	San Francisco, Cal.
86719		Sch.	Geo. Davis	18	14	47.0	12.4	3.3	1882	Sebawaing, Mich.	Port Huron, Mich.
85156		Sch.	George Edwin	99	94	88.0	26.5	6.2	1871	Northport, N. Y.	Bridgeport, Conn.
10014		Sch.	George Green	21	12	48.0	16.0	4.8	1860	Philadelphia, Pa.	Norfolk, Va.
10407		Slp.	George Henry	46	43	53.0	22.8	6.6	1854	Northport, N. Y.	New York, N. Y.
86181		Sch.	George Herman	5	5	39.3	11.6	2.7	1891	Crisfield, Md.	Alexandria, Va.
85443		Sch.	George Howard	8	8	48.6	10.3	3.1	1876	Hillapoint, Md.	Baltimore, Md.
86485		Sch.	George Hughes	265	265	141.3	25.6	13.5	1899	New Brunswick, N. J.	Perth Amboy, N. J.
10564		Sch.	George Hulme	36	34	50.0	17.4	5.0	1852	Mount Holly, N. J.	Do.
10208		Sch.	George Irving	73	69	77.7	20.0	5.9	1885	Detroit, Mich.	Port Huron, Mich.
85992		Slp.	George Jayne	7	5	32.1	13.4	3.5	1858	Northport, N. Y.	Cape Charles, Va.
86958		Slp.	George Kingston	11	11	35.8	15.0	3.8	1887	Oakdale, N. Y.	Patchogue, N. Y.
85737		Sch.	George Knapp	68	66	74.4	24.6	6.6	1882	Haverstraw, N. Y.	New York, N. Y.
86372		Sch.	George Lee	19	12	48.5	16.4	2.7	1896	Madisonville, La.	New Orleans, La.
86505		Slp.	George Leslie	29	21	52.9	17.5	4.1	1900	Woolwich, Me.	Bath, Me.
10012		Sch.	George Lewis	27	21	49.0	17.6	6.1	1856	Helen Grove, N. J.	Baltimore, Md.
85783		Sch.	George Lock	32	30	59.9	19.2	5.2	1883	Lake Charles, La.	Lake Charles, La.
86126	K. J. C. D.	Sch.	George May	300	293	150.2	23.2	9.5	1891	Milford, Del.	Philadelphia, Pa.
85250		Slp.	George Milner	16	16	42.2	14.6	4.3	1873	Northport, N. Y.	Norfolk, Va.
85348	J. Q. B. G.	Sch.	George Moon	917	861	172.6	26.0	20.4	1874	Mystic Bridge, Conn.	Providence, R. I.
10875		Slp.	George Nelson	11	11	37.0	14.0	3.0	1868	Sayville, N. Y.	Perth Amboy, N. J.
85976		Sch.	George Nester	790	751	206.6	35.2	14.0	1887	Baraga, Mich.	Marquette, Mich.
10586	H. J. N. P.	Sch.	George Nevinger	240	228	117.6	30.0	9.0	1865	Milton, Del.	Bangor, Me.
86301		Sch.	George Pennington	84	80	92.8	26.0	5.7	1894	Sebawaing, Mich.	Port Huron, Mich.
85586		Cat.	George Ross	5	5	27.0	12.0	2.8	1879	Patchogue, N. Y.	Patchogue, N. Y.
10070		Slp.	George Ryder	20	19	43.0	15.9	6.2	1867	Rockaway, N. Y.	Do.

† Rebuilt, 1898.

MERCHANT SAILING VESSELS OF THE UNITED STATES—Continued.

Official No.	Signal letters.	Rig.	Name of vessel.	Gross tonnage.	Net tonnage.	Length.	Breadth.	Depth.	When built.	Where built.	Home port (where permanent document issued).
						Feet.	Feet.	Feet.			
85103	J. K. D. Q.	Sbp.	George Skolfield	1,313	1,275	187.2	33.2	23.9	1870	Brunswick, Me.	San Francisco, Cal.
86568		Sch.	Geo. Slover	23	16	53.5	18.0	4.5	1900	Smyrna, N. C.	Beaufort, N. C.
85119		Sip.	George Stacy	11	10	37.5	14.3	3.8	1871	New Suffolk, N. Y.	Port Jefferson, N. Y.
85193		Sch.	George Staugas	439	417	173.3	31.1	11.8	1873	Sheboygan, Wis.	Chicago, Ill.
88649		Sch.	George Taulane	55	52	72.5	23.0	5.3	1890	Milford, Del.	Beaufort, N. C.
88736	J. W. H. G.	Sch.	George Taulane, Jr.	465	363	141.3	35.3	12.2	18-2	Milton, Del.	Philadelphia, Pa.
10758		Sch.	George Temple	47	44	64.0	19.9	7.8	1866	New London, Conn.	New York, N. Y.
85818		Sch.	George Todd	10	9	52.6	14.1	3.5	1843	Crisfield, Md.	Crisfield, Md.
10736		Sch.	George Washington	23	22	50.0	20.0	2.7	1863	San Francisco, Cal.	San Francisco, Cal.
85938		Sch.	George Washington	6	5	40.9	9.9	2.8	1870		Crisfield, Md.
86051		Sch.	George Waverly	6	6	36.6	10.4	2.7	1889	York County, Va.	Do.
10413		Sip.	George Wetherington, Jr.	38	31	50.5	23.2	5.3	1856	Elizabeth, N. J.	New York, N. Y.
86368		Sch.	George A. Albaugh	28	18	64.0	18.0	5.0	1896	Oriole, Md.	Cape Charles, Va.
10440		Sch.	George A. Brandreth	66	63	62.0	26.9	6.0	1867	Sing Sing, N. Y.	New York, N. Y.
86158		Sip.	George A. Curran	11	11	32.0	14.0	6.0	1891	Dennysville, Me.	Eastport, Me.
86385		Cat.	George A. Heyl	6	6	31.2	12.0	3.4	1-97	Port Republic, N. J.	Tuckerton, N. J.
85044	K. D. N. G.	Sch.	George A. Lawry	106	103	88.7	27.3	7.6	1886	Jonesboro, Me.	North Haven, Me.
85737		Sch.	George A. Marsh	202	192	135.0	26.6	9.6	1882	Muskegon, Mich.	Chicago, Ill.
86021	K. G. C. Q.	Sch.	George A. McFadden	1,070	936	194.6	40.4	18.3	1898	Bath, Me.	Bath, Me.
10824		Sch.	George A. Pierce	104	99	96.0	25.1	7.2	1867	East Boston, Mass.	Boston, Mass.
85948		Sch.	George B. Fauce	26	25	60.7	17.5	4.9	1887	Solomon Island, Md.	Annapolis, Md.
85198	J. L. N. B.	Sch.	George B. Ferguson	144	137	96.4	26.7	7.7	1872	Belfast, Me.	Baugor, Me.
10623		Sip.	George B. McClellan	18	12	38.1	16.1	4.0	1862	Northport, N. Y.	New York, N. Y.
10874		Sch.	Geo. B. McClellan	66	63	71.1	24.0	7.8	1864	Essex, Mass.	Providence, R. I.
10753		Sip.	George B. McClellan	20	19	40.7	16.4	5.2	1864	New London, Conn.	Stonington, Conn.
10833		Sip.	George B. McClellan	35	33	56.6	21.7	4.8	1-63	Bridgeboro, N. J.	Baltimore, Md.
86550	J. V. C. M.	Sip.	Geo. B. Owen	744	7-6	192.0	34.0	12.2	1893	West Bay City, Mich.	Toledo, Ohio.
85811		Bka.	George C. Perkins	368	361	146.0	33.5	11.8	1880	Cook Bay, Oreg.	San Francisco, Cal.
85737		Sch.	George C. Vanderslice	39	37	66.7	19.4	5.0	1883	Mathews County, Va.	Richmond, Va.
10909		Sch.	Geo. C. Wainwright	52	49	69.5	22.2	4.5	1891	Millbridge, Me.	Norfolk, Va.
85133		Sip.	Geo. C. Wood	7	6	30.5	12.5	2.9	1867	Patchogue, N. Y.	Port Amboy, N. J.
10436		Sip.	George D. Allen	15	15	45.8	15.3	3.9	1871	do.	New Haven, Conn.
85270	J. M. T. D.	Sch.	George D. Fergin	58	56	61.6	25.6	6.9	1862	Red Hook, N. Y.	New York, N. Y.
85167		Sch.	George D. Ferry	124	109	88.4	24.3	8.3	1878	Machias, Me.	Machias, Me.
85174	K. J. V. F.	Sch.	George E. Bowdoin	58	55	78.0	24.9	6.4	1871	Onancock, Va.	Baltimore, Md.
86468		Sch.	George E. Dudley	407	387	148.0	35.0	11.0	1891	Madison, Conn.	New Haven, Conn.
86348		Sch.	George E. Hagan	32	30	55.5	17.2	4.8	1878	Bath, Me.	New York, N. Y.
86342		Sch.	GEORGE E. HANFORD	2,265	2,154	352.0	44.2	22.3	1898	Chicago, Ill.	Detroit, Mich.
10105	H. J. B. M.	Sch.	George E. Lane, Jr.	73	73	62.0	23.1	3.8	1896	Gloucester, Mass.	Gloucester, Mass.
86116	K. H. K. W.	Sch.	George E. Prescott	139	109	82.5	24.0	8.0	1848	Camden, Me.	Rockland, Me.
10918		Sch.	George E. Walcott	1,538	1,528	312.7	44.1	19.6	1890	Bath, Me.	Portland, Me.
86056	K. D. R. G.	Sch.	George F. Carman	36	34	55.5	19.1	6.0	1865	Patchogue, N. Y.	Greenport, N. Y.
10675		Sch.	George F. Edmunds	149	110	98.0	28.7	10.3	1867	Essex, Mass.	Gloucester, Mass.
10478		Sch.	George F. Keen	70	66	71.0	21.3	7.4	1864	do.	Boston, Mass.
85427		Sip.	George F. Rogers	11	11	37.0	16.6	3.5	1863	Freeport, N. Y.	New York, N. Y.
85374		Sch.	George F. Wright	46	32	71.3	23.2	5.4	1875	Baltimore, Md.	Washington, D. C.
85374	J. W. K. Q.	Sch.	Geo. G. Houghton	332	315	137.5	36.2	11.6	1873	Milwaukee, Wis.	Toledo, Ohio.
85741		Sch.	George H. Ames	443	378	150.0	34.0	11.6	1882	Waldoboro, Me.	Boston, Mass.
85813		Sch.	George H. Bunker	21	20	54.5	17.0	4.8	1883	Pocomoke City, Md.	Annapolis, Md.
86363		Sch.	GEORGE H. COLLINS	2,289	2,124	352.0	44.2	22.3	1896	Chicago, Ill.	Duluth, Minn.
85362		Sch.	George H. Hollis	8	8	37.6	14.0	3.6	1874	Somerset County, Md.	Cape Charles, Va.
85223		Sch.	George H. Meekins	80	62	82.5	24.0	6.7	1872	Dorchester County, Md.	Baltimore, Md.
10834	J. C. D. T.	Sch.	George H. Mills	295	253	117.6	31.0	9.0	1867	Port Jefferson, N. Y.	Thomaston, Me.
85745		Sch.	George H. Ross	32	30	54.0	18.0	5.7	1882	San Francisco, Cal.	San Francisco, Cal.
85931		Sip.	George H. Shaffer	7	7	33.0	12.4	3.2	1894	Patchogue, N. Y.	Patchogue, N. Y.
10152		Sch.	George H. Wand	358	340	136.5	30.6	16.1	1866	Buffalo, N. Y.	Port Huron, Mich.
10816		Sch.	Geo. L. Wrenn	314	263	128.2	28.0	9.6	1868	Fort Howard, Wis.	Grand Haven, Mich.
86065	K. G. N. D.	Sch.	George M. Grant	1,234	1,148	211.8	40.3	17.8	1889	Westhaven, Conn.	New Haven, Conn.
86090		Sch.	George M. Hoigden	16	15	40.3	13.8	5.6	1899	Boothbay, Me.	Portland, Me.
86124	K. J. R. G.	Sch.	George P. Davenport	1,461	1,253	217.5	42.3	20.9	1891	Bath, Me.	Bath, Me.
85423		Sip.	George P. Putnam	8	7	32.6	13.5	3.4	1875	Norwalk, Conn.	New York, N. Y.
85015		Sch.	George P. Rust	65	61	73.0	20.9	7.5	1867	Essex, Mass.	Boston, Mass.
86314	K. M. G. T.	Sch.	George R. Bradford	142	135	96.4	27.4	8.0	1895	do.	Gloucester, Mass.
85594	J. T. L. M.	Sch.	George R. Congdon	458	425	133.0	32.4	14.8	1879	Port Jefferson, N. Y.	New York, N. Y.
85905		Sch.	Geo. R. Marshall	9	9	59.7	14.2	3.6	1885	Monie, Md.	Baltimore, Md.
85891	K. D. C. M.	Sch.	George R. Skolfield	1,728	1,648	232.1	39.9	24.6	1885	Brunswick, Me.	New York, N. Y.
85271	J. M. T. H.	Sch.	George R. Vernald	423	348	128.2	23.5	10.0	1873	Westhaven, Conn.	Do.
86084		Sch.	George R. White	37	35	61.2	18.4	6.3	1890	Port Madison, Wash.	Port Townsend, Wash.
10420		Sch.	George S. Allison	114	106	88.1	27.5	6.3	1866	Stonypoint, N. Y.	New York, N. Y.
86030		Sch.	Geo. S. Boutwell	66	42	72.0	21.0	7.2	1869	Essex, Mass.	Boston, Mass.
86100		Sch.	George S. Courtney	25	17	52.4	26.0	4.5	1870	Tuckerton, N. J.	Edenton, N. C.
86320		Sch.	George S. Cripps	43	30	67.9	20.8	5.5	1895	St. Michaels, Md.	Baltimore, Md.
10972		Sch.	George S. Pringle	55	52	70.0	24.6	5.1	1869	Astoria, N. Y.	New York, N. Y.
10856		Sch.	George S. Richardson	72	68	77.8	23.7	6.0	1866	Snowhill, Md.	Crisfield, Md.

1 Formerly schooner } a Higgle and Jones.
 } b Higgle.

MERCHANT SAILING VESSELS OF THE UNITED STATES - Continued.

Official No.	Signal letters.	Rig.	Name of vessel.	Gross tonnage.	Net tonnage.	Length.		Depth.	When built.	Where built.	Home port (where permanent document issues).
						Feet.	Feet.				
85838		Sch.	George T. Davis	16	15	46.0	15.2	3.8	1884	Ile of Wight County, Va.	Norfolk, Va.
85887		Sch.	George T. Dunnean	10	9	58.3	15.2	3.8	1881	Mill Creek, Md.	Baltimore, Md.
85731		Sch.	George T. Johnson	41	22	67.8	22.1	5.2	1882	Baltimore, Md.	Edenton, N. C.
85819		Slp.	George T. Johnson	10	9	49.8	15.1	2.7	1883	Cambridge, Md.	Baltimore, Md.
10441		Sch.	George T. Melbourn	48	46	58.0	22.1	6.0	1837	Washington, N. J.	Perth Amboy, N. J.
85747		Sch.	George T. Phillips	32	31	65.5	18.1	5.5	1882	Solomons Island, Md.	Baltimore, Md.
85306	J. N. W. M.	Sch.	George V. Jordan	696	662	154.0	35.0	16.7	1874	Kennebunk, Me.	New York, N. Y.
85285	J. N. G. C.	Sch.	George W. Anderson	234	189	115.4	32.2	9.0	1873	Newburg, N. Y.	Richmond, Va.
85123		Sch.	George W. Childs	37	24	67.0	20.5	3.4	1871	Camden, N. J.	Norfolk, Va.
85936		Sch.	George W. Childs	12	12	54.9	13.5	3.6	1866	Crisfield, Md.	Newport News, Va.
85978		Sch.	George W. Childs	21	20	66.0	17.0	5.0	1867	Greenpoint, Va.	Do.
85442		Sch.	George W. Collins	84	79	79.0	24.3	7.0	1876	Lanmolue, Me.	Mount Desert Ferry, Me.
85791		Sch.	George W. Cook	23	22	55.8	17.2	4.2	1883	Baltimore, Md.	Annapolis, Md.
85829		Slp.	George W. Dill	5	5	30.0	11.0	2.6	1884	Norfolk County, Va.	Newport News, Va.
85058		Sch.	George W. Glover	79	75	75.0	23.6	7.0	1857	Camden, Me.	Rockland, Me.
10813		Slp.	George W. Hardesty	15	14	38.0	15.8	4.0	1869	Annapolis, Md.	Annapolis, Md.
80110		Slp.	George W. Jackson	10	9	41.0	15.2	3.1	1890	Cambridge, Md.	Baltimore, Md.
85928		Sch.	George W. Kibble	12	8	45.2	13.7	4.1	1866	Wicomico County Md.	Do.
10011		Sch.	George W. Krebs	62	59	76.1	20.6	6.5	1852	Baltimore, Md.	Do.
10072		Sch.	George W. Lewis	64	61	70.0	19.7	7.7	1851	Essex, Mass.	Bangor, Me.
86146		Sch.	George W. Lister	20	14	52.3	19.9	3.8	1891	Logtown, Miss.	New Orleans, La.
86439		Sch.	George W. McCowan	12	7	41.3	15.0	3.6	1868	Cedarville, N. J.	Bridgeton, N. J.
85805		Sch.	George W. Moss	25	16	64.6	16.0	5.0	1883	Annapolis, Md.	Do.
85387		Slp.	George W. Moyer	7	7	35.0	12.2	3.0	1875	Patchogue, N. Y.	New York, N. Y.
10650		Sch.	George W. Pierce	62	59	73.1	22.3	7.6	1867	Bristol, Me.	New Bedford, Mass.
86271		Sch.	Geo. W. Prescott	41	39	57.2	18.8	7.5	1893	Irondale, Wash.	Port Townsend, Wash.
10254		Sch.	George W. Raymond	30	29	56.2	18.7	5.1	1865	Bridgeport, Conn.	Patchogue, N. Y.
85458		Sch.	George W. Saunders	10	9	44.6	15.5	3.2	1876	Lancaster County, Va.	Annapolis, Md.
10335		Sch.	Geo. W. Seacott	122	116	111.6	24.8	7.8	1863	Sackett's Harbor, N. Y.	Grand Haven, Mich.
39119		Sch.	George W. Wesley	280	206	167.1	28.2	7.7	1867	East Saginaw, Mich.	Port Huron, Mich.
85165	J. L. C. K.	Sch.	George W. Whitford	190	152	102.0	26.2	12.6	1871	Kennebunk, Me.	St. Augustine, Fla.
85867		Slp.	George W. Woodford	9	8	39.6	14.7	3.3	1884	Cambridge, Md.	Baltimore, Md.
85285	J. M. B. V.	Sch.	George C. A. Travera	132	125	100.4	27.0	6.9	1873	Baltimore, Md.	Do.
85446		Slp.	George Washington Faunce, Jr.	8	8	34.7	12.7	3.8	1878	Philadelphia, Pa.	Do.
10102	H. J. B. G.	Sch.	George and Albert	121	115	38.7	26.2	6.7	1867	Belfast, Me.	New York, N. Y.
85237		Slp.	George and Morton	16	10	42.8	15.5	4.3	1872	Bridgeton, N. J.	Bridgeton, N. J.
85679		Sch.	Georganna	7	7	48.0	9.0	3.2	1861	East River, Va.	Newport News, Va.
85045	J. G. W. M.	Sch.	Georgetta Lawrence	315	299	123.6	31.7	15.1	1869	Brookhaven, N. Y.	New York, N. Y.
85117		Slp.	Georgia	6	5	38.4	13.8	3.5	1870	Yorktown, Va.	Norfolk, Va.
85292	J. N. K. T.	Sch.	Georgia	350	333	122.0	30.4	13.5	1873	Harrington, Me.	Chicago, Ill.
85532		Slp.	Georgia	10	10	32.0	12.5	5.0	1878	Mount Desert, Me.	Fall River, Mass.
85041		Sch.	Georgia	10	9	59.9	15.3	2.9	1866	Tilghmans Island, Md.	Crisfield, Md.
86121		Sch.	Georgia	82	78	92.0	21.8	6.3	1867	West Depera, Wis.	Millwaukee, Wis.
86279		Slp. y.	Georgia	9	8	27.6	12.5	4.5	1873	Kittery, Me.	Boston, Mass.
86500	K. P. T. M.	Sch.	Georgia	1,609	1,468	215.5	43.3	20.5	1900	Bath, Me.	New York, N. Y.
86288		Cat.	Georgia A.	7	7	25.4	12.0	3.2	1890	Port Republic, N. J.	Somers Point, N. J.
86018		Slp.	Georgia H.	7	7	36.8	12.7	3.0	1888	Galveston, Tex.	Galveston, Tex.
85954		Sch.	Georgia Belle	7	7	42.6	10.6	2.8	1885	Morehead City, N. C.	Beaufort, S. C.
86119	K. H. S. P.	Sch.	Georgia Gilkey	641	571	158.2	36.0	12.4	1890	Seasport, Me.	Seasport, Me.
85289		Slp.	Georgia Lee	7	6	81.0	12.5	5.0	1873	Metompkin, Va.	Chincoteague, Va.
10862		Sch.	Georgia Woods	60	57	71.0	21.3	5.4	1868	San Francisco, Cal.	San Francisco, Cal.
86068		Sch.	Georgia E. Wheatley	13	13	54.6	14.7	4.0	1889	St. Peter Creek, Md.	Cape Charles, Va.
86396		Slp.	Georgia and Inez	6	6	36.0	13.4	2.9	1897	Fairmount, Md.	Crisfield, Md.
10981		Slp.	Georgiana	29	28	58.0	21.0	4.1	1868	Marcushook, Pa.	Philadelphia, Pa.
85412		Sch.	Georgiana	7	7	38.5	12.6	3.3	1875	Somerset County, Md.	Newport News, Va.
10683		Sch.	Georgiana Young	24	23	49.3	16.8	6.8	1861	Bristol, Me.	New York, N. Y.
85047		Slp.	Georgiana	19	18	41.0	15.6	4.6	1869	Mariner Harbor, N. Y.	Do.
86362		Slp.	Georgiana	16	16	42.0	14.3	6.1	1866	Sedgwick, Me.	Brooklin, Me.
86047		Slp. y.	George	7	6	32.0	10.6	4.6	1889	Brooksville, Me.	Deer Is. Me.
86219		Sch. y.	George	12	11	37.0	10.5	5.0	1887	Providence, R. I.	Boston, Mass.
86398		Slp.	George	5	5	35.6	12.3	2.4	1897	Todds Point, Md.	Baltimore, Md.
85964		Slp.	George M.	5	5	25.4	12.1	3.0	1886	Bayshore, N. Y.	Patchogue, N. Y.
86201		Slp.	George O.	6	5	28.0	13.3	3.0	1892	Patchogue, N. Y.	Do.
2505	H. T. J. Q.	Sch.	George Berry	265	251	109.3	27.4	13.3	1896	Westbrook, Me.	Rockland, Me.
86253	K. L. Q. W.	Sch.	George Campbell	111	78	94.8	24.3	10.0	1893	Essex, Mass.	Gloucester, Mass.
85316		Sch.	George Kelly	370	362	145.5	30.0	10.4	1874	Salzburg, Mich.	Detroit, Mich.
85579		Sch.	George Miller	16	9	40.3	15.3	4.5	1879	Bath, Me.	Edenton, N. C.
85327		Sch.	George Willard	55	52	73.9	21.1	6.8	1874	do	Boston, Mass.
85047		Sch.	Georgia A. Crowley	8	8	28.8	11.9	4.8	1880	Machias Port, Me.	Machias, Me.
85227	J. M. H. L.	Sch.	George D. Loud	175	147	100.0	28.1	8.3	1872	Waldoboro, Me.	Do.
85533		Sch.	George F. Golden	42	40	67.8	22.0	4.8	1878	Newtown, Md.	Newport News, Va.
85766	K. B. C. G.	Sch.	Georgie L. Drake	465	398	143.3	35.1	12.3	1883	Bath, Me.	Bath, Me.
85107		Sch.	Georgetta	141	134	99.0	27.0	8.1	1870	Ellsworth, Me.	Mount Desert Ferry, Me.
86339		Sch.	Gerald C.	31	24	58.5	18.0	5.2	1895	Benicia, Cal.	Los Angeles, Cal.
86457		Slp.	Geraldine	10	10	34.8	12.3	6.0	1890	Waldoboro, Me.	Newburyport, Mass.

¹ Formerly schooner Bowdoin.

MERCHANT SAILING VESSELS OF THE UNITED STATES—Continued.

Official No.	Signal letters.	Rig.	Name of vessel.	Gross tonnage.	Net tonnage.	Length.		Breadth.	Depth.	When built.	Where built.	Home port (where permanent document issues).
						Feet.	Feet.					
85248		Sch.	Geranium	6	6	32.4	11.3	3.4	1873	Norfolk, Va.	Newport News, Va.	
86241		Sip.	Geranium	12	7	40.5	15.7	4.1	1893	Millville, N. J.	Bridgeton, N. J.	
86147		Sip.	Gerard Underhill	13	13	41.5	15.5	3.9	1891	Bayshore, N. Y.	Patchogue, N. Y.	
85542	J. S. W. R.	Bk.	Gerard C. Tobey	1,459	1,389	208.7	39.1	23.6	1878	Bath, Me.	New Bedford, Mass.	
39249		Sch.	German	77	73	60.8	20.7	5.9	1898	Black River, Ohio.	Milwaukee, Wis.	
10451	H. J. G. R.	Bk.	Germania	995	957	170.2	36.0	21.9	1850	Portsmouth, N. H.	San Francisco, Cal.	
10542		Sch.	Gerrit Smith	254	241	133.6	25.2	10.6	1855	Buffalo, N. Y.	Port Huron, Mich.	
86293		Sch.	Gettle	19	9	37.0	13.2	4.0	1892	Handsboro, Miss.	Shieldsboro, Miss.	
86003		Sch.	Gertie Lord	6	6	41.0	10.4	2.9	1888	Morehead City, N. C.	Beaufort, N. C.	
86043		Sch.	Gertie Smith	16	15	45.0	14.1	5.0	1889	Essex, Mass.	Marblehead, Mass.	
86458		Sip.	Gertie E. Collier	7	7	38.0	13.5	3.0	1899	Deals Island, Md.	Crisfield, Md.	
10760		Sch.	Gertrude	58	55	65.6	24.1	6.5	1858	Deep River, Conn.	New York, N. Y.	
10945		Sip.	Gertrude	18	10	38.0	14.2	4.8		Peungrove, N. J.	Bridgeton, N. J.	
85210		Sip.	Gertrude	6	6	26.2	11.8	3.0	1872	Hyannis, Mass.	Dennis, Mass.	
85547		Sip.	Gertrude	8	8	34.9	13.6	3.3	1878	Messungo, Va.	Cape Charles, Va.	
85575		Sip.	Gertrude	8	8	28.9	11.5	5.0	1879	Rockland, Me.	Bangor, Me.	
85642		Sip.	Gertrude	8	7	28.4	11.4	3.0	1880	Ocean City, N. J.	Somers Point, N. J.	
85702		Sip.	Gertrude	8	8	29.9	13.2	4.1	1882	East Boston, Mass.	No. folk, Va.	
85773		Sch.	Gertrude	11	10	35.3	14.2	4.1	1883	Key West, Fla.	Key West, Fla.	
85842		Sip.	Gertrude	7	5	36.9	12.2	3.4	1886	Port Norris, N. J.	Bridgeton, N. J.	
85950		Sip.	Gertrude	8	8	30.0	13.5	3.8	1887	Patchogue, N. Y.	New York, N. Y.	
86048		Sip.	Gertrude	6	6	32.6	11.0	4.6	1889	Brookville, Me.	Brooklin, Me.	
86284		Sip.	Gertrude	8	8	38.2	10.4	3.3	1894	Chincoteague, Va.	Chincoteague, Va.	
86295		Sip.	Gertrude	6	6	27.6	11.0	4.3	1898	Hoboken, N. J.	Bridgeton, Conn.	
86315		Sch.	Gertrude	12	12	44.6	14.7	4.0	1895	Cedar Keys, Fla.	Cedar Keys, Fla.	
86327		Sch.	Gertrude	9	6	43.6	11.2	3.0	1895	Morehead City, N. C.	Beaufort, N. C.	
86300		Cat. y.	Gertrude	5	8	25.0	10.8	3.4	1891	Osterville, Mass.	Providence, R. I.	
83425		Sip. y.	Gertrude	9	9	31.0	13.0	4.0	1898	do	Hyannis, Mass.	
86461		Sip.	Gertrude	7	7	30.0	14.0	2.9	1899	Liverpool, Texas.	Galveston, Tex.	
85178		Sch.	Gertrude Summers	64	37	75.2	22.0	7.4	1871	Boothbay, Me.	Greenport, N. Y.	
86474		Sip.	Gertrude Wanda	8	8	42.6	14.3	3.4	1899	Inverness, Md.	Crisfield, Md.	
86009	K. G. Q. F.	Sch.	Gertrude A. Bartlett	374	291	139.3	34.9	11.3	1849	Brewer, Me.	Bangor, Me.	
86232		Sch.	Gertrude A. Rousch	21	20	56.0	16.0	3.6	1892	Biloxi, Miss.	Shieldsboro, Miss.	
85824	K. C. D. F.	Sch.	Gertrude L. Trundy	485	401	151.0	35.5	12.5	1843	Perry, Me.	Portland, Me.	
86318		Sip.	Gertrude and Helen	43	40	59.2	19.5	4.5	1895	Newport, R. I.	Newport, R. I.	
86496		Sip.	Gertrude and Herbert	9	9	30.0	11.8	5.9	1906	Friendship, Me.	Waldoboro, Me.	
86009		Sch. y.	Gervalla	37	35	58.7	19.8	6.3	1885	Essex, Mass.	New York, N. Y.	
86453	K. N. T. L.	Sch.	Gibara	168	159	98.0	27.0	9.5	1888	Clementsport, Nova Scotia.	Key West, Fla.	
86434	K. N. Q. D.	Sch.	Gibson	639	728	183.7	35.2	16.2	1898	Bath, Me.	Fall River, Mass.	
86431		Sip.	Gilbert	15	14	42.0	16.0	4.0	1872	Bayshore, N. Y.	New York, N. Y.	
86297		Sip.	Gilbert Hirsch	10	10	35.0	14.0	2.7	1894	Sayville, N. Y.	Patchogue, N. Y.	
85026		Sch.	Gilbert Stancliff	117	111	90.8	26.0	6.6	1860	Middletown, Conn.	Hartford, Conn.	
86120	K. H. T. D.	Sch.	Gilbertson	841	824	186.5	36.0	16.0	1890	Perth Amboy, N. J.	Philadelphia, Pa.	
86123		Sch.	Glilman Dove	51	50	71.4	21.8	4.9	1890	Ocoquan, Va.	Alexandria, Va.	
86011		Sch.	Gilt Edge	7	7	40.0	13.8	3.3	1888	Hatteras, N. C.	Edenton, N. C.	
86117		Sip.	Gineata	7	7	37.2	13.6	3.9	1890	Clearcreek, Tex.	Galveston, Tex.	
85300		Sip.	Gipeey	6	6	30.0	12.0	2.9	1874	New Suffolk, N. Y.	Greenport, N. Y.	
85029		Sip.	Gipey	7	6	29.0	12.8	2.5	1869	New Bedford, Mass.	Boston, Mass.	
85124		Sip.	Gipey	9	9	36.0	13.0	3.4	1871	Greenport, N. Y.	Greenport, N. Y.	
85408		Sip.	Gipey	12	11	48.6	14.3	4.4	1875	Charleston, S. C.	Charleston, S. C.	
86080	K. G. V. R.	Sip. y.	Gipey	11	10	34.4	14.0	4.6	1882	Brooklyn, N. Y.	New York, N. Y.	
86274		Sip. y.	Gipey	8	8	24.2	10.0	3.5	1888	New Haven, Conn.	Stroumington, Conn.	
85064		Sch.	Gipsy Girl	37	35	65.0	18.9	5.9	1869	Chelsea, Mass.	New York, N. Y.	
86237		Sip.	Gipsy Girl	7	7	35.2	13.4	3.6	1893	Clearcreek, Tex.	Galveston, Tex.	
85590		Sch.	Gipsy Queen	6	5	28.5	10.5	3.8	1879	Newburyport, Mass.	Salem, Mass.	
86111	K. H. N. B.	Sch.	Girard	841	824	186.5	35.0	16.0	1890	Perth Amboy, N. J.	Philadelphia, Pa.	
85738	K. C. N. D.	Sch. y.	Gitana	96	83	102.0	20.5	11.2	1882	Boston, Mass.	New York, N. Y.	
85710		Sch.	Gladiator	11	10	36.4	13.9	2.8	1882	Key West, Fla.	Key West, Fla.	
86134	K. J. F. W.	Sch.	Gladiator	112	75	92.6	24.3	10.0	1891	Essex, Mass.	Gloucester, Mass.	
85918	K. D. H. N.	Sch.	Gladstone	102	74	82.4	23.2	8.8	1886	do	Provincetown, Mass.	
86210		Sip. y.	Gladys	6	6	23.8	11.4	4.1	1888	Greenwich, R. I.	New York, N. Y.	
86211		Sip. y.	Gladys	9	8	36.4	9.7	6.5	1890	South Boston, Mass.	Providence, R. I.	
86248		Sip.	Gladys	11	11	36.7	13.6	4.0	1893	Sault Ste. Marie, Mich.	Marquette, Mich.	
86378		Sip.	Gladys	8	8	38.8	14.0	2.7	1896	Royal Oak, Md.	Baltimore, Md.	
86456		Sip.	Gladys	8	8	32.5	10.6	5.7	1899	Swans Island, Me.	Southwest Harbor, Me.	
110939	K. J. R. T.	Sch.	Gladys	728	646	163.5	35.0	17.3	1891	East Deering, Me.	New York, N. Y.	
135495		Sip. y.	Gladys	12	11	36.3	14.2	5.1	1879	Islip, N. Y.	Do.	
86482		Sch.	Gladys	29	29	64.8	18.3	5.0	1899	Tilghman, Id.	Baltimore, Md.	
85512		Sip.	Gladys	11	7	50.0	15.6	3.6	1900	Pocomoke City, Md.	Cape Charles, Va.	
86192		Sip.	Gladys G	6	6	31.9	11.2	3.2	1900	Patchogue, N. Y.	Patchogue, N. Y.	
86455		Sip.	Gladys Lee	7	7	29.0	10.6	5.2	1899	Friendship, Me.	Damariscotta, Me.	
86444		Sip.	Gladys White	7	8	37.8	12.0	2.7	1896	Deals Island, Md.	Crisfield, Md.	
86361		Sch.	Gladys Whiting	5	20	63.7	17.5	4.9	1898	Oriole, Md.	Norfolk, Va.	
86406		Sip.	Gladys and Leroy	6	5	26.4	9.4	4.8	1898	Bristol, Ma.	Damariscotta, Me.	
86406		Sip.	Gladys and Newell	6	5	26.4	8.6	4.6	1898	do	Do.	

¹ Formerly Spanish schooner Gibara.

² Formerly schooner Rhode Island.

³ Formerly sloop-yacht Elephant.

MERCHANT SAILING VESSELS OF THE UNITED STATES—Continued.

Official No.	Signal letters.	Rig.	Name of vessel.	Gross tonnage.	Net tonnage.	Length.		Depth.	When built.	Where built.	Home port (where permanent document issues).
						Feet.	Feet.				
85837	K. C. L. D.	Bkn.	Glad Tidings	654	602	159.2	33.1	17.0	1883	Belfast, Me.	Baltimore, Md.
85923		Sch.	Glad Tidings	32	22	66.0	16.5	5.2	1846	Clayton, N. Y.	Cape Vincent, N. Y.
86187		Sip.	Glad Tidings	7	7	29.3	11.4	5.3	1891	Friendship, Me.	Portland, Me.
86390		Sch. y.	Glad Tidings	9	9	38.0	11.0	4.0	1897	Racine, Wis.	Chicago, Ill.
85023		Sch.	Glance	17	16	44.0	14.0	4.6	1869	New York, N. Y.	Key West, Fla.
85561		Sch.	Glance	10	5	46.8	13.4	3.9	1878	Somerset County, Md.	Crisfield, Md.
85296		Sip.	Glean	16	8	44.8	15.4	4.3	1874	Baltimore, Md.	Cape Charles, Va.
85809		Sch.	Gleaner	101	96	91.9	17.6	7.6	1883	Champlain, N. Y.	Burlington, Vt.
86195	K. L. F. T.	Bkn.	Gleaner	413	392	151.0	36.0	11.0	1892	Hoguan, Wash.	San Francisco, Cal.
85796	K. B. M. S.	Sch.	Glean	127	121	106.6	29.0	8.2	1883	Marshfield, Oreg.	Do.
10338		Sch.	Glen Cnyler	40	46	72.5	16.2	5.1	1859	Poultneyville, N. Y.	Milwaukee, Wis.
86130		Sip.	Glen Rose	19	9	31.0	11.6	5.5	1859	Bristol, Me.	North Haven, Me.
85203		Sch.	Glendale	12	12	38.7	12.9	4.9	1872	Waldoboro, Me.	Brooklin, Me.
86086	K. F. C. G.	Sch.	Glendale	296	281	142.2	34.0	9.0	1898	Fairhaven, Cal.	San Francisco, Cal.
86450		Sip.	Glendora O	7	7	27.5	10.5	5.5	1896	Friendship, Me.	Waldoboro, Me.
86296		Sch. y.	Glendover	40	38	62.3	17.6	6.3	1894	Tottenville, N. Y.	New York, N. Y.
85505	K. M. G. J.	Sch.	Glendower	855	823	192.2	34.7	16.0	1894	Noank, Conn.	Philadelphia, Pa.
86049		Sch.	Glandy Burke	94	89	78.2	22.2	8.2	1878	Chnrch Point, Nova Scotia.	Chnrch Point, Me.
86368		Sch.	Grady Stewart	9	9	50.5	12.7	3.3	1896	Orlando, Md.	Crisfield, Md.
120544		Sip.	Glanseig	74	44	76.0	22.8	8.5	1883	Bristol, Me.	Provincetown, Mass.
86357		Sch. y.	Glanseig	17	17	43.8	15.2	5.7	1896	Kennebunk Port, Me.	Boston, Mass.
83794		Sch.	Glenullen	78	69	78.4	22.5	6.3	1883	Millbridge, Me.	Machias, Me.
85447		Sip.	Glenwood	14	13	38.5	14.3	4.2	1878	Glenwood, N. Y.	New York, N. Y.
10350		Sch.	Glide	28	27	60.1	16.4	6.6	1838	Nyack, N. Y.	Galveston, Tex.
10418		Sch.	Glide	54	61	64.0	23.0	5.8	1847	Westerly, R. I.	New York, N. Y.
10819		Sch.	Glide	23	22	44.6	18.4	5.0	1887	Westerly, R. I.	Edgartown, Mass.
16990		Sip.	Glide	9	9	38.6	13.5	3.0	1888	Patchogue, N. Y.	Bridgeton, N. J.
85555		Sip.	Glide	12	6	38.2	14.2	3.7	1878	Penngrove, N. J.	Do.
86227		Sch.	Glide	7	7	39.0	11.6	3.0	1892	Washington, N. C.	Newbern, N. C.
86411		Sch.	Glide	11	17	45.0	13.0	3.0	1898	Newbern, N. C.	Wilmington, N. C.
85844		Sch.	Gliding Star	17	17	54.6	14.8	2.8	1874	Mount Clemens, Mich.	Grand Haven, Mich.
85335		Sip.	Glimmer	10	15	44.8	15.4	4.5	1874	Cambridge, Md.	Alexandria, Va.
10031		Sch.	Globe	17	11	40.1	15.7	5.1	1848	Somerset County, Md.	Do.
86895		Cr. y.	Glooskap	7	7	30.0	8.6	3.0	1886	Marblehead, Mass.	Boston, Mass.
85045	J. H. L. C.	Sip.	Glory of the Seas	2,102	1,939	249.2	44.1	20.0	1890	East Boston, Mass.	Do.
110587		Sip. y.	Gloria	7	7	31.5	13.3	3.3	1883	Patchogue, N. Y.	New York, N. Y.
86472		Sip. y.	Gloria	6	6	30.0	8.8	3.5	1899	Chicago, Ill.	Chicago, Ill.
86152	K. L. G. H.	Sip. y.	Gloriana	22	21	55.8	13.1	10.8	1891	Bristol, R. I.	Boston, Mass.
86173	K. J. V. D.	Sch.	Gloriana	110	79	96.0	23.2	10.0	1891	Essex, Mass.	Gloucester, Mass.
86482		Sip.	Gloucester	18	16	41.6	18.3	4.4	1896	Sulphard, Ga.	Savannah, Ga.
86471		Sip.	Gloucester	10	10	42.5	14.2	3.5	1899	Hudson, Md.	Baltimore, Md.
86090		Sip.	Goaskler	10	9	33.0	12.5	3.3	1890	San Francisco, Cal.	San Francisco, Cal.
86334		Sch.	Gold Bug	22	15	58.0	17.2	3.5	1895	Killian, La.	New Orleans, La.
10651		Sch.	Gold Hunter	54	51	65.7	21.6	5.7	1890	York, Me.	Catine, Me.
85381		Sch.	Gold Leaf	13	12	42.0	13.7	3.5	1875	Beaufort, N. C.	Newbern, N. C.
86175		Sch.	Gold Mine	11	11	39.4	13.9	3.6	1891	Atlantic, N. C.	Beaufort, N. C.
85827		Sch.	Gold Spray	10	9	58.0	13.0	3.2	1893	Fox Creek, Md.	Crisfield, Md.
14540		Sch.	Golden Age	5	5	30.2	11.4	3.4	1882	Abbotts Bridge, Ohio	Apalachicola, Fla.
85785		Sch.	Golden Age	1,848	1,763	278.0	38.8	20.0	1881	Lynchburg, Tex.	Sandusky, Ohio.
85498		Sch.	Golden Arrow	21	20	51.0	15.6	4.0	1881	Lynchburg, Tex.	Port Lavaca, Tex.
85914		Lgr.	Golden Arrow	6	6	33.0	11.0	5.5	1885	Terrebonne, La.	Brashear, La.
86098	K. H. J. L.	Sch.	Golden Ball	291	253	124.3	30.3	10.5	1890	Kennebunk Port, Me.	New Bedford, Mass.
10064		Sch.	Golden City	84	80	75.6	22.3	9.4	1883	Cape Breton, Nova Scotia.	Do.
86083		Sip.	Golden Eagle	18	17	44.2	14.1	6.5	1890	Beverly, Mass.	Provincetown, Mass.
10955		Sip.	Golden Feather	6	6	32.1	11.3	2.3	1886	Greenport, N. Y.	Richmond, Va.
10907		Sch.	Golden Fleece	47	45	60.5	22.0	4.9	1897	San Francisco, Cal.	San Francisco, Cal.
86034		Sip.	Golden Gate	13	13	40.0	15.0	4.0	1899	Bayport, N. Y.	Perth Amboy, N. J.
85158		Sch.	Golden Gate	68	65	90.7	23.0	5.9	1871	Dorchester County, Md.	Baltimore, Md.
85314		Sch.	Golden Gate	97	92	83.5	26.0	7.2	1874	Humboldt Bay, Cal.	San Francisco, Cal.
85559		Sch.	Golden Gate	7	7	47.3	12.3	2.8	1878	Crisfield, Md.	Crisfield, Md.
86401		Sch.	Golden Gate	5	5	40.8	11.8	2.6	1896	Fishing Creek, Md.	Do.
85209		Sip.	Golden Hind	10	9	45.0	14.0	3.4	1872	Bayport, N. Y.	Perth Amboy, N. J.
85477		Sch.	Golden Hind	74	70	77.0	22.0	7.7	1877	Bath, Me.	Key West, Fla.
86077	K. G. T. P.	Sch.	Golden Hope	166	75	89.0	24.0	9.5	1890	Essex, Mass.	Gloucester, Mass.
86222		Sip. y.	Golden Hope	6	6	30.7	11.0	4.2	1892	Brooklyn, N. Y.	New York, N. Y.
86497		Sip.	Golden Hope	7	7	25.3	10.8	5.0	1900	Friendship, Me.	Boston, Mass.
10925		Sip.	Golden Light	16	9	45.5	16.0	4.3	1867	Sayville, N. Y.	Somers Point, N. J.
85038		Sch.	Golden Ray	58	55	63.5	22.0	6.3	1899	Stonybrook, N. Y.	Greenport, N. Y.
86462		S. h.	Golden Rod	122	92	122.0	28.2	12.4	1899	Gloucester, Mass.	Gloucester, Mass.
86479		Sip. y.	Goldenrod	30	20	47.0	13.2	4.9	1899	Quincy Point, Mass.	Boston, Mass.
10158		Sch.	Golden Rule	363	345	139.6	31.5	10.4	1867	Buffalo, N. Y.	Port Huron, Mich.
10397		Sch.	Golden Rule	49	47	59.0	22.8	5.9	1850	Browns Point, N. Y.	Albany, N. Y.
10778	H. V. G. K.	Sch.	Golden Rule	106	100	99.0	24.0	7.0	1847	York, Me.	St. George, Me.
10950		Sch.	Golden Rule	16	15	50.4	17.4	5.6	1867	Accomac, Va.	Baltimore, Md.
85218		Sip.	Golden Rule	14	13	44.2	16.2	4.4	1878	Brook Haven, N. Y.	Annapolis, Md.

¹ Formerly British schooner *Evangeline*.

² Formerly schooner *F. H. Smith*.

³ Formerly catboat *Rose E. Sliab*.

⁴ Formerly schooner *L'Italia*.

⁵ Formerly British schooner *Lord Clyde*.

MERCHANT SAILING VESSELS OF THE UNITED STATES—Continued.

Official No.	Signal letters.	Rig.	Name of vessel.	Gross tonnage.	Net tonnage.	Length.		Breadth.	Depth.	When built.	Where built.	Home port (where permanent document issued).
						Feet.	Feet.					
85997		Sch.	Golden Rule	46	44	70.6	20.6	4.5	1888	Camden, N. J.	Wilmington, Del.	
86149		Sip.	Golden Rule	12	12	33.0	12.0	5.4	1888	Titnevill, Fla.	St. Augustine, Fla.	
89048	K. G. L. C.	Sch.	Golden Shore	809	626	185.1	38.5	14.2	1889	Port Blakely, Wash.	San Francisco, Cal.	
89449		Sch.	Goldie	36	28	64.5	18.0	4.5	1898	Scranton, Miss.	Shieldsboro, Miss.	
89370		Sch.	Goldie I. Lewis	7	5	41.6	13.5	3.1	1896	Applegarth, Md.	Crisfield, Md.	
85892		Sch.	Goldsmith Maid	7	7	22.1	12.5	5.5	1874	Eastport, Me.	Eastport, Me.	
86249		Sch.	Goodenough	16	15	45.6	16.0	5.0	1893	Sault Ste. Marie, Mich.	Detroit, Mich.	
85120		Lgt.	Good Brother	7	6	16.6	11.8	3.1	1876	Chenier Carminada, La.	Brashear, La.	
10092		Sch.	Good Intent	24	23	47.5	16.8	5.5	1813	Braintree, Mass.	Bucksport, Md.	
10765	K. G. R. D.	Bkn.	Good News	712	676	166.4	33.4	17.2	1899	Baltimore, Md.	Baltimore, Md.	
85904		Sch.	Good Templar	57	54	68.8	20.7	7.4	1867	Gloucester, Mass.	Boston, Mass.	
86194		Sip.	Good Templar	6	6	28.6	10.6	3.7	1896	Bristol, R. I.	Saco, Me.	
86359	K. M. T. F.	Sch.	Good Templar	10	6	40.0	14.0	3.0	1883	Norfolk County, Va.	Norfolk, Va.	
86455	K. O. L. R.	Sip. y.	Good-bye	12	9	39.9	13.0	3.6	1897	Bayou Lebatre, Ala.	Mobile, Ala.	
86196		Sch.	Goodwin Stoddard	897	758	183.5	38.2	15.7	1898	Bath, Me.	Bridgeport, Conn.	
10224		Sip. y.	Gorilla	20	19	45.9	14.5	7.8	1899	Brooklyn, N. Y.	Boston, Mass.	
86285		Sch.	Gorman C	10	9	54.0	16.6	4.0	1892	Solomona, Md.	Baltimore, Md.	
86200		Sch.	Goshawk	549	522	140.0	32.3	12.8	1896	Cleveland, Ohio.	Port Huron, Mich.	
85191	J. L. K. F.	Sch. y.	Gossip	5	5	35.0	8.0	3.2	1894	Chatham, Mass.	Edgartown, Mass.	
86022	K. G. C. T.	Sip. y.	Gossoon	18	17	44.4	12.0	3.8	1890	Boston, Mass.	Boston, Mass.	
85332		Sch.	Gotom	198	184	119.0	32.6	8.6	1873	Cocoa Bay, Oreg.	San Francisco, Cal.	
86371		Sch.	Gov. Ames	1,778	1,597	245.6	49.6	21.2	1898	Waldoboro, Me.	Providence, R. I.	
85581		Sch.	Gov. Butler	92	87	81.8	22.5	8.6	1894	Essex, Mass.	Gloucester, Mass.	
85598		Sip.	Governor Cleves	6	6	35.0	11.9	5.5	1896	Rockland, Me.	Portsmouth, N. H.	
85780	K. B. D. M.	Sch.	Governor Cook	5	5	28.5	12.5	3.0	1876	Patchogue, N. Y.	Patchogue, N. Y.	
86189	K. L. U. V.	Sch.	Gov. Hendricks	9	8	42.8	11.8	3.4	1879	Somerset County, Md.	Newport News, Va.	
85789		Sch.	Governor Robie	1,712	1,627	224.1	41.0	22.6	1893	Bath, Me.	New York, N. Y.	
85508		Sch.	Gov. Russell	135	129	94.6	25.0	10.4	1892	Essex, Mass.	Provincetown, Mass.	
85409		Sch.	Governor Stockley	44	42	65.5	22.5	4.0	1893	Milford, Del.	New York, N. Y.	
10262		Sch.	Governor Stone	7	6	29.5	12.6	6.9	1877	Paeagonia, Miss.	Mobile, Ala.	
86116		Sip.	Gov. Vance	17	8	42.6	14.3	3.6	1876	Strait, N. C.	Beaufort, N. C.	
86191		Sch.	Grace	63	60	69.0	21.5	6.6	1851	Trenton, Me.	Calais, Me.	
86218		Sch.	Grace	6	6	27.0	9.2	5.8	1898	Deer Isle, Me.	Deer Isle, Me.	
86379		Sch.	Grace	10	9	36.8	12.0	6.8	1892	Astoria, Oreg.	Astoria, Oreg.	
86416		Sip.	Grace	7	6	50.5	12.7	3.4	1862	Fairmount, Md.	Crisfield, Md.	
86432		Sip.	Grace	7	6	29.8	10.9	5.3	1898	Friendship, Md.	Machias, Me.	
86456		Sip. y.	Grace	6	6	34.6	11.0	3.3	1898	Portsmouth, Va.	Norfolk, Va.	
85748		Sch.	Grace	14	13	36.0	14.3	4.4	1896	Port Republic, N. J.	Somers Point, N. J.	
85749		Sch.	Grace	17	17	36.0	12.9	4.0	1899	Patchogue, N. Y.	Patchogue, N. Y.	
85754		Sch.	Grace Halley	68	58	72.0	23.5	6.0	1883	Evansville, Ind.	Evansville, Ind.	
10292		Sch.	Grace Choate	41	39	65.4	20.2	6.3	1867	Bath, Me.	North Haven, Me.	
86447		Sip.	Grace Collins	24	19	38.6	16.9	5.2	1896	Milford, Del.	Wilmington, Del.	
10061		Sch.	Grace Darling	21	20	44.2	17.4	5.0	1859	Islip, N. Y.	Norfolk, Va.	
10144		Sip.	Grace Darling	5	5	27.6	9.5	4.0	1862	Provincetown, Mass.	Provincetown, Mass.	
86376		Sch.	Grace Darling	75	47	84.2	21.0	9.4	1896	Essex, Mass.	Salem, Mass.	
85137	J. N. B. V.	Sch.	Grace Davis	401	352	127.7	31.1	11.3	1873	Yarmouth, Me.	Portland, Me.	
85483	J. S. G. L.	Bk.	Grace Deering	732	697	151.8	33.1	18.3	1877	Cape Elizabeth, Me.	De.	
85829		Sch.	Grace Ellena	8	8	28.4	14.6	3.3	1894	Shellbanks, Ala.	Mobile, Ala.	
86272		Sip.	Grace Griffin	8	8	30.6	12.5	3.9	1894	Greensport, N. Y.	Greensport, N. Y.	
85652		Sch.	Grace Grummond	205	195	136.6	21.8	6.0	1856	Philadelphia, Pa.	Milwaukee, Wis.	
86633		Sch.	Grace Holland	29	29	149.4	33.0	14.3	1890	Marine City, Mich.	Marquette, Mich.	
85655		Sip.	Grace Hope	7	6	33.0	12.0	3.0	1881	Norfolk, Va.	Norfolk, Va.	
85631		Sch.	Grace Lillian	6	6	31.2	11.1	3.0	1909	Gloucester, Mass.	Rockport, Me.	
86326		Sch.	Grace Otis	62	54	67.0	22.5	6.5	1895	Newburyport, Mass.	Gloucester, Mass.	
85998	K. F. D. S.	Sch.	Grace Seymour	633	601	166.6	34.2	16.0	1888	Hadlyme, Conn.	New Haven, Conn.	
85336	J. P. Q. M.	Sch.	Grace Van Dusen	303	243	135.6	33.1	9.0	1874	Milbridge, Me.	New York, N. Y.	
86971		Sch.	Grace Watkins	15	17	42.8	12.6	4.0	1887	Sandbeach, Mich.	Detroit, Mich.	
10560	H. J. M. V.	Sch.	Grace Watson	112	106	96.2	21.9	7.1	1854	Philadelphia, Pa.	Seaford, Del.	
10721	H. V. D. W.	Sch.	Grace Webster	337	287	118.9	29.2	12.4	1867	Portland, Me.	Bucksport, Me.	
10230		Sch.	Grace Whitely	280	275	141.1	26.0	11.5	1896	Gibraltar, Mich.	Port Huron, Mich.	
10563		Sch.	Grace C. Hoffmire	29	28	54.8	19.8	4.0	1866	Nyack, N. Y.	Port Amoy, N. J.	
86281		Sch.	Grace A. Hadley	67	44	78.0	21.3	7.7	1873	Essex, Mass.	Gloucester, Mass.	
12919		Sch.	Grace E. Stevens	67	71	71.5	24.0	7.8	1853	Brookhaven, N. Y.	Southwest Harbor, Me.	
86242	K. L. P. N.	Sch.	Grace G. Bennett	210	199	135.5	23.9	7.6	1893	Bethel, Del.	Seaford, Del.	
12529		Sch.	Grace G. Gribble	296	283	136.2	26.0	10.6	1873	Youngstown, N. Y.	Grand Haven, Mich.	
85812		Sch.	Grace M. Frier	237	225	129.9	27.5	9.0	1874	Chicago, Ill.	Chicago, Ill.	
86187	K. J. R. F.	Sch.	Grace P. Willard	107	101	66.6	24.6	6.9	1891	West Mystic, Conn.	Stonington, Conn.	
85602		Sip.	Grace S. Mackey	15	14	38.7	15.1	4.2	1893	Port Washington, N. Y.	New York, N. Y.	
85787		Sip.	Grace V. Mills	10	9	35.5	14.5	3.5	1882	Cambridge, Md.	Baltimore, Md.	
86143		Sch.	Grace W. Home	11	10	32.2	12.4	5.6	1891	Boothbay, Me.	Saco, Me.	
10902	K. C. J. L.	Sip. y.	Gracie	58	53	66.6	21.6	7.2	1890	Nyack, N. Y.	New York, N. Y.	
85944		Sch.	Gracie	60	58	67.2	18.3	6.8	1899	Charlestown, Mass.	Charleston, S. C.	
85230		Sch. y.	Gracie	88	81	69.2	22.6	7.4	1872	Cohasset, Mass.	Boston, Mass.	
85323		Sip.	Gracie	7	7	25.8	12.7	3.6	1874	Penny Bridge, N. Y.	Port Amoy, N. J.	
85441		Sip.	Gracie	13	11	38.0	14.0	4.0	1878	Boothbay, Me.	Newport, R. I.	

1 Formerly U. S. Engineer at p. Search.

2 Formerly schooner John Henry.

3 Formerly schooner Cheney Ames.

4 Composite.

MERCHANT SAILING VESSELS OF THE UNITED STATES—Continued.

Official No.	Signal letters.	Rig.	Name of vessel.	Gross tonnage.	Net tonnage.	Length.		Breadth.	Depth.	When built.	Where built.	Home port (where permanent document issued).
						Feet.	Feet.					
85374		Slp.	Gracie	6	5	32.5	12.4	3.0	1877	Patchogue, N. Y.	Perth Amboy, N. J.	
85750		Sch.	Gracie	14	9	42.0	13.0	5.0	1882	Beverly, Mass.	Gloucester, Mass.	
85847		Slp.	Gracie	5	5	28.0	11.6	2.8	1883	Greenport, N. Y.	Greenport, N. Y.	
85847		Sch.	Gracie	11	10	31.9	13.5	4.2	1881	Key West, Fla.	Key West, Fla.	
85896		Sch.	Gracie	80	76	88.7	23.2	8.9	1864	Noank, Conn.	Brunswick, Ga.	
85919		Sch.	Gracie	45	43	60.1	19.1	8.1	1866	do	Stonington, Conn.	
85940		Cat.	Gracie	5	5	22.1	10.6	3.5	1872	Tisbury, Mass.	Hyannis, Mass.	
85988		Slp.	Gracie	6	5	32.0	11.4	3.0	1880	Bayshore, N. Y.	Patchogue, N. Y.	
86033		Slp.	Gracie	11	7	38.6	15.0	4.1	1889	Goshen, N. J.	Bridgeton, N. J.	
86107		Sch.	Gracie	26	25	58.0	17.7	6.0	1890	St. Michaels, Md.	Baltimore, Md.	
86207		Slp.	Gracie	9	9	34.3	12.2	5.3	1892	Waldoboro, Me.	Provincetown, Mass.	
86252		Slp.	Gracie	8	8	34.0	11.0	5.3	1893	Brookville, Me.	Mount Desert Ferry, Me.	
86255		Sch.	Gracie	7	7	41.6	11.3	2.6	1893	Smyrna, N. C.	Beaufort, N. C.	
86319		Slp.	Gracie	5	5	27.8	9.7	4.8	1894	Brooklin, Me.	Brooklin, Me.	
86224		Slp.	Gracie A.	7	6	30.0	11.2	5.2	1892	Lremen, Me.	Waldoboro, Me.	
85947		Sch.	Gracie B.	8	8	44.4	11.1	2.9	1866	Goldapring, N. Y.	Cohasset, N. Y.	
85893		Slp. y.	Gracie G.	12	12	34.3	13.0	4.0	1885	Newburyport, Mass.	Boston, Mass.	
85913		Sch.	Gracie G.	6	5	31.1	12.1	5.5	1888	Eastport, Me.	Eastport, Me.	
86155		Sch.	Gracie J.	58	55	69.6	22.1	5.8	1891	Harrington, Me.	Machias, Me.	
86275		Sch.	Gracie S.	91	86	83.0	24.7	10.2	1893	San Francisco, Cal.	San Francisco, Cal.	
86390		Sch.	Gracie S.	9	8	36.0	13.1	3.9	1897	Mary Esther, Fla.	Pensacola, Fla.	
86405		Slp. y.	Gracie T.	5	5	32.7	10.5	3.1	1895	South Norwalk, Conn.	New York, N. Y.	
86759		Sch.	Gracie Bell	32	30	54.0	17.3	5.0	1892	Freeport, Fla.	Pensacola, Fla.	
39858		Sch.	Gracie Belle	36	34	58.1	16.2	3.7	1895	Sandusich, Mich.	Grand Haven, Mich.	
86163		Slp.	Gracie Belle	12	11	39.8	12.8	5.3	1879	New York, N. Y.	Boston, Mass.	
86402		Sch.	Gracie Delmay	6	6	40.3	12.4	2.4	1897	Fishing Creek, Md.	Crisfield, Md.	
86226		Slp.	Gracie Lee	6	5	35.7	10.0	3.5	1892	Onancock, Va.	Chincoteague, Va.	
86952		Slp.	Gracie Leonard	10	9	41.7	14.8	3.2	1889	Cambridge, Md.	Annapolis, Md.	
85853		Slp.	Gracie Parks	8	8	32.0	14.4	3.4	1864	Patchogue, N. Y.	Perth Amboy, N. J.	
86404		Sch.	Gracie Phillips	20	19	42.2	15.4	6.5	1876	Noank, Conn.	Stonington, Conn.	
85630		Sch.	Gracie Sulth	13	12	39.3	12.5	4.7	1860	Kennebunk, Me.	Provincetown, Mass.	
86034		Slp.	Gracie Young	6	6	32.8	12.9	3.6	1889	Patchogue, N. Y.	Patchogue, N. Y.	
86270		Sch.	Gracie C. Wallace	20	13	59.0	16.3	4.6	1893	Oriole, Md.	Annapolis, Md.	
85995	K. F. D. M.	Sch.	Gracie D. Buchanan	1,140	997	194.6	40.0	16.1	1898	Bath, Me.	New York, N. Y.	
90857	J. R. P. F.	Sch.	Gracie D. Chambers	379	297	133.5	33.0	9.7	1875	Gullford, Conn.	Do.	
86132		Sch.	Gracie F. Freeman	12	12	39.0	15.0	5.0	1890	Essex, Mass.	Boston, Mass.	
86015		Slp.	Gracie and Emily	9	9	33.5	14.4	3.8	1898	Patchogue, N. Y.	Patchogue, N. Y.	
86488	K. P. N. Q.	Sch.	Grafton	531	464	167.0	34.6	11.5	1899	Noank, Conn.	Fall River, Mass.	
85275		Sch.	Graham Brothers	81	77	81.0	20.0	7.0	1874	Howard, Wis.	Chicago, Ill.	
10445		Slp.	Graham's Polly	52	50	63.0	23.0	6.6	1857	Brooklyn, N. Y.	New York, N. Y.	
10444	H. J. G. K.	Slp.	Graham's Polly	409	403	146.7	32.0	12.8	1856	do	Providence, R. I.	
86293		Sch.	Gramplan	844	802	218.0	38.0	13.2	1894	West Bay City, Mich.	Duluth, Minn.	
10624		Slp.	Grampus	14	13	36.3	15.3	4.0		Greenport, N. Y.	Greenport, N. Y.	
86276	K. N. M. H.	Sch. y.	Grampus	47	45	72.6	18.0	9.8	1893	Essex, Mass.	Philadelphia, Pa.	
86317		Sch.	Granada	1,729	1,643	217.0	46.0	21.6	1895	West Bay City, Mich.	Duluth, Minn.	
85332		Sch.	Granger	43	40	60.0	23.0	4.6	1874	San Francisco, Cal.	San Francisco, Cal.	
85430		Sch.	Granger	58	55	65.0	22.3	4.4	1875	Hickey Lodge, Oreg.	Do.	
86442	K. N. Q. W.	Sch.	Grant	835	734	183.2	35.2	16.2	1898	Bath, Me.	Fall River, Mass.	
10947		Sch.	Grape Shot	29	28	51.8	18.5	5.6	1856	Saville, N. Y.	Richmond, Va.	
85996		Slp.	Grape Shot	12	11	38.0	14.0	4.1	1870	Tappahannock, Va.	Norfolk, Va.	
10599		Sch.	Gratitudo	23	14	35.2	16.3	5.6	1855	Philadelphia, Pa.	Bridgeton, N. J.	
10699		Slp.	Gray Eagle	12	11	35.7	15.3	4.2	1868	New Haven, Conn.	Cobbapring, N. Y.	
85359		Slp.	Gray Hound	6	6	32.5	12.4	3.1	1872	Baltimore, Md.	Annapolis, Md.	
85087		Slp.	Gray Jacket	7	7	35.0	11.9	2.6	1870	Wishhart Point, Va.	Chincoteague, Va.	
85439		Sch.	Grayling	14	13	39.0	11.6	4.0	1875	Sandusich, Mich.	Grand Haven, Mich.	
85775	K. R. G. S.	Sch. y.	Grayling	66	62	82.6	23.0	8.2	1893	Brooklyn, N. Y.	New York, N. Y.	
86146	K. J. L. T.	Sch.	Grayling	121	87	97.8	24.4	10.4	1891	Essex, Mass.	Gloucester, Mass.	
85907	J. G. L. C.	Slp.	Great Admiral	1,578	1,401	214.2	40.3	25.2	1869	Boston, Mass.	New York, N. Y.	
86389		Slp.	Great Northern	5	5	25.0	9.2	2.4	1896	West Seattle, Wash.	Seattle, Wash.	
10403		Sch.	Green Co. Tanner	92	87	75.0	27.5	6.6	1832	Catskill, N. Y.	Albany, N. Y.	
85864		Sch.	Green Hill	74	70	74.2	23.6	6.6	1891	Green Hill, Md.	Crisfield, Md.	
86193	K. J. L. C.	Sch.	Greenleaf Johnson	399	379	141.5	35.0	12.6	1891	Bridgeport, Conn.	New Haven, Conn.	
86222		Cat. y.	Greta	7	6	29.5	12.6	3.3	1869	Newport, R. I.	New York, N. Y.	
86052		Slp.	Gretchen	10	10	39.3	13.7	3.4	1869	Peekskill, N. Y.	Greenport, N. Y.	
86093		Slp. y.	Gretchen	8	8	25.2	12.3	5.2	1862	Dorchester, Mass.	Salem, Mass.	
86437	K. N. Q. H.	Sch. y.	Gretchen	28	28	51.0	17.8	5.8	1898	Baltimore, Md.	Baltimore, Md.	
116771	K. N. B. R.	Slp. y.	Gretchen	12	12	37.8	13.3	5.2	1895	Brooklyn, N. Y.	New York, N. Y.	
10898		Sch.	Grey Hound	28	26	52.0	16.6	8.0	1855	Vinehaven, Me.	New Haven, Me.	
10361	H. J. F. L.	Sch.	Grey Hound	177	169	95.0	24.4	12.2	1851	New Bedford, Mass.	New Bedford, Mass.	
85224		Sch.	Grey Hound	36	34	78.8	17.8	3.4	1872	Keyport, N. J.	Perth Amboy, N. J.	
85228		Sch.	Grey Hound	13	13	44.0	15.0	4.0	1872	Mathews County, Va.	Newport News, Va.	
85656		Lgr.	Grey Hound	10	9	41.8	12.9	2.4	1881	New Orleans, La.	Shildoboro, Miss.	
86341		Slp.	Greyhound	8	8	37.0	13.2	2.3	1894	Patchogue, N. Y.	Patchogue, N. Y.	
77113	K. L. T. F.	Sch.	Griffin	367	317	131.5	33.1	10.7	1893	Phippsburg, Me.	Shildoboro, Miss.	
136399		Slp. y.	Griseida	13	12	37.7	14.0	4.9	1893	Boston, Mass.	Boston, Mass.	
11636		Sch.	Grover Cleveland	51	48	58.4	20.2	6.6	1868	Lyme, Conn.	Port Jefferson, N. Y.	

¹Formerly schooner Mary C. Arnold.
²Formerly sloop yacht Safina.

³Formerly schooner James H. Dudley.
⁴Formerly sloop yacht Eulalie.

⁵Formerly schooner Henry Clay.

MERCHANT SAILING VESSELS OF THE UNITED STATES—Continued.

Official No.	Signal letters.	Rig.	Name of vessel.	Gross tonnage.	Net tonnage.	Length.		Breadth.	Depth.	When built.	Where built.	Home port (where permanent document issued).
						Feet.	Feet.					
45911		Lgr.	Grover Cleveland	5	5	40.9	12.0	3.7	1845	New Orleans, La.	New Orleans, La.	
46099		Sch.	Grover Cleveland	35	22	59.1	19.4	5.7	1890	Bridgeton, N. J.	Bridgeton, N. J.	
45257		Sch.	Grover Cleveland	7	6	29.2	9.9	3.0	1893	Sarasota, Fla.	Tampa, Fla.	
45910		Slp.	Growler	9	8	31.2	14.1	3.4	1896	Bayshore, N. Y.	Patchogue, N. Y.	
46206		Sch.	Growler	5	5	26.0	11.0	3.9	1892	Boston, Mass.	Boston, Mass.	
10181		Sch.	Gussa	15	14	44.0	12.8	5.9			Rockport, Me.	
10310		Sch.	Guide	55	62	71.0	19.0	6.0	1862	St. Joseph, Mich.	Port Huron, Mich.	
10372		Sch.	Guide	38	36	63.4	17.9	5.2			Greenport, N. Y.	
85346		Sch.	Guide	14	14	42.3	15.5	5.5	1874	Marion, Fla.	Key West, Fla.	
85970	K. D. T. W.	Sch.	Guide	153	137	126.0	28.7	7.4	1867	San Francisco, Cal.	San Francisco, Cal.	
86141	K. J. L. D.	Slp. y.	Guide	8	8	34.0	11.8	4.9	1890	Brooklyn, N. Y.	New York, N. Y.	
86235		Sch.	Guide	8	8	34.4	12.5	3.6	1895	Biloxi, Miss.	Shieldsboro, Miss.	
85306		Slp.	Guiding Star	11	11	33.9	14.6	3.9	1877	Greenwich, Conn.	New York, N. Y.	
85792		Sch.	Guiding Star	31	30	65.2	17.0	3.3	1893	Erin, Mich.	Sandusky, Ohio	
10344		Sch.	Guide	135	129	114.9	24.7	7.3	1856	Manitowoc, Wis.	Grand Haven, Mich.	
86427		Slp.	Gulford	15	15	44.5	15.3	3.6	1896	Pocomoke City, Md.	Norfolk, Va.	
145170		Slp.	Gulfair	12	11	32.3	12.3	4.5	1878	Dorchester, Mass.	Boston, Mass.	
85912		Slp.	Gulfare	5	5	23.9	10.0	3.5	1886	Key West, Fla.	Tampa, Fla.	
86166	K. J. S. P.	Slp. y.	Gulfare	23	22	46.0	13.2	6.3	1891	Mariner Harbor, N. Y.	New York, N. Y.	
85985		Sch. y.	Gundred	19	18	48.3	14.2	7.5	1887	Boston, Mass.	Boston, Mass.	
85829		Slp. y.	Gurnard	10	10	32.7	14.0	4.5	1893	Brooklyn, N. Y.	New York, N. Y.	
86217		Sch.	Gus Simpson	27	18	41.0	16.0	3.0	1892	Brooklyn, N. Y.	Shieldsboro, Miss.	
85708		Slp.	Guss	6	6	38.0	13.0	3.0	1874	Moriches, N. Y.	Patchogue, N. Y.	
85556		Sch.	Gussie	11	10	38.0	13.7	3.3	1865	New York, N. Y.	New York, N. Y.	
86181		Slp.	Gussie	6	6	39.5	13.4	2.8	1899	Orolo, Md.	Crisfield, Md.	
86089		Slp.	Gussie H.	5	5	29.0	13.0	3.6	1899	Port Monmouth, N. J.	Perth Amboy, N. J.	
85310		Sch.	Gussie Holston	13	10	42.0	16.3	4.6	1877	Somerset County, Md.	Ferrandina, Fla.	
86395		Cat.	Gussie Speck	6	6	29.8	12.2	3.4	1897	Port Republic, N. J.	Tuckerton, N. J.	
86114		Slp.	Gussie H. Spalding	6	6	31.0	12.2	4.0	1890	Patchogue, N. Y.	Patchogue, N. Y.	
86148		Cat.	Gussie H. Smith	6	5	31.0	12.8	3.1	1897	do	Savannah, Ga.	
10431		Slp.	Gustavas A. Ratz	22	21	46.3	17.2	4.4	1858	Bergen, N. J.	Norfolk, Va.	
86304		Slp.	Guy	5	5	31.9	11.8	2.7	1894	Marion, Md.	Crisfield, Md.	
85662	J. T. N. M.	BE.	Guy C. Goss	1,572	1,430	93.9	39.8	24.0	1879	Bath, Me.	New Bedford, Mass.	
86190		Slp.	Gyda	6	6	32.0	18.9	4.8	1892	Tacoma, Wash.	Seattle, Wash.	
85306		Slp. y.	Gypay	20	19	51.3	15.9	4.8	1867	New York, N. Y.	Albany, N. Y.	
85848		Sch.	Gypay	10	9	48.1	14.2	3.0	1885	St. Michaels, Md.	Norfolk, Va.	
85978		Slp. y.	Gypay	5	5	25.2	10.4	3.6	1867	Atlantic City, N. J.	Somers Point, N. J.	
86019		Slp. y.	Gypay	7	7	29.4	12.5	3.3	1898	Brooklyn, N. Y.	Key West, Fla.	
86059		Slp.	Gypay	15	14	43.0	16.9	3.6	1898	Penobscot, Me.	Castine, Me.	
86071		Slp.	Gypay	16	16	40.2	16.6	4.5	1889	Dividing Creek, N. J.	Bridgeton, N. J.	
86104		Sch.	Gypay	10	7	41.2	15.4	3.2	1897	Fowl River, Ala.	Mobile, Ala.	
86410		Slp.	Gypay	8	7	31.0	12.0	4.4	1898	Riverhead, N. Y.	Sag Harbor, N. Y.	
III.												
96286		Slp.	H. McDonald	9	8	34.2	16.4	5.6	1876	East Boston, Mass.	Brooklin, Me.	
96295		Sch.	H. Bendel	73	70	71.5	25.6	5.5	1850	San Francisco, Cal.	San Francisco, Cal.	
11156	H. J. S. P.	Sch.	H. Curtis	124	118	84.4	24.2	8.5	1874	Harrington, Me.	Deer Isle, Me.	
96200		Sch.	H. Hill	7	7	36.0	19.5	3.0	1849	Hunting Quarters, N. C.	Newbern, N. C.	
96393		Slp. y.	H. Lind-ay	17	17	36.7	14.5	6.3	1897	Chelsea, Mass.	Boston, Mass.	
95588		Sch.	H. Marwitz	14	14	40.6	14.3	4.2	1880	Matagorda, Tex.	Port Lavaca, Tex.	
11185		Sch.	H. Rand	124	118	106.5	23.6	7.6	1856	Manitowoc, Wis.	Millwaukee, Wis.	
96218		Sch.	H. A. Barr	1,119	1,063	217.0	35.0	16.9	1893	West Bay City, Mich.	Cleveland, Ohio.	
96710		Sch.	H. A. Benson	13	13	45.4	11.2	3.6	1882	Sobawaing, Mich.	Marquette, Mich.	
95677		Sch.	H. A. Hawgood	1,276	1,212	234.0	39.5	16.3	1846	West Bay City, Mich.	Perth Amboy, N. J.	
11138		Sch.	H. A. Richmond	208	198	129.2	25.2	9.1	1861	Buffalo, N. Y.	Chicago, Ill.	
95017		Sch.	H. A. Russell	11	9	38.5	13.2	5.5	1869	Rockland, Me.	Machias, Me.	
95458		Sch.	H. B. Lane	16	7	42.0	13.4	3.7	1868	Newbern, N. C.	Newbern, N. C.	
95794		Sch.	H. C. Alver	26	18	63.6	18.0	4.9	1894	Pocomoke City, Md.	Newport News, Va.	
95340		Slp.	H. C. Gulick	7	6	34.8	11.2	3.2	1874	Yorktown, Va.	Norfolk, Va.	
96485		Slp.	H. C. Price	11	11	37.4	15.6	4.0	1900	Patchogue, N. Y.	Patchogue, N. Y.	
42852		Sch.	H. C. Sprague	316	300	145.4	28.9	9.0	1840	South Rockwood, Mich.	Toledo, Ohio.	
96426		Slp.	H. C. Townsend	5	5	39.2	11.9	2.7	1899	Upper Fairmount, Md.	Edenton, N. C.	
95991	K. G. F. C.	Sch.	H. C. Wright	290	275	130.0	31.0	10.0	1890	Fairhaven, Cal.	San Francisco, Cal.	
96380	K. N. H. J.	Sch.	H. D. Bernsdson	641	570	173.5	37.4	12.5	1898	do	do.	
11892		Sch.	H. D. Hendriksen	30	29	56.2	20.2	4.9	1867	Talbot County, Md.	Baltimore, Md.	
96366		Sch.	H. D. Moore	143	136	103.3	24.5	7.7	1874	Saugatuck, Mich.	Millwaukee, Wis.	
95078		Slp.	H. E. Thompson	12	11	36.0	13.6	6.0	1879	Charleston, S. C.	Charleston, S. C.	
96022	K. O. Q. R.	Sch.	H. E. Thompson	683	609	153.4	32.5	18.1	1849	Machias, Me.	Machias, Me.	
96007		Slp.	H. F. Hildebrandt	8	8	22.7	12.9	3.2	1887	Patchogue, N. Y.	Patchogue, N. Y.	
95498	J. S. L. B.	BE.	H. F. Lankford	10	9	53.0	14.3	3.3	1886	Somerset County, Md.	Crisfield, Md.	
95462		Slp.	H. G. Johnson	1,082	961	195.5	36.8	21.6	1877	Newburyport, Mass.	Boston, Mass.	
95845		Slp.	H. H. Adams	90	86	58.4	17.6	7.2	1885	Champlain, N. Y.	Burlington, Vt.	
95663		Sch.	H. H. McKins	19	11	46.8	15.8	6.7	1781	Philadelphia, Pa.	Philadelphia, Pa.	
95051		Sch.	H. J. Bishop	21	20	49.4	16.9	4.4	1879	South Haven, N. Y.	Patchogue, N. Y.	

¹ Formerly schooner *Toddie*.

² Formerly sloop-yacht {
^a *Quasia*,
^b *Paulina*.

MERCHANT SAILING VESSELS OF THE UNITED STATES—Continued.

Official No.	Signal letters.	Rig.	Name of vessel.	Gross tonnage.	Net tonnage.	Length.		Breadth.	Depth.	When built.	Where built.	Home port (where permanent document issued).
						Feet.	Feet.					
11985		Sch.	H. J. Webb	431	410	167.0	26.0	11.0	1869	Vermilion, Ohio	Detroit, Mich.	
95841		Sip.	H. K. Mulford	16	9	40.1	15.5	4.6	1845	Bridgeton, N. J.	Bridgeton, N. J.	
95778		Sch.	H. K. Price	53	39	65.2	23.2	6.4	1883	Pocomoke City, Md.	Baltimore, Md.	
96333		Cat.	H. K. Roe	6	6	28.2	12.0	3.1	1883	Ialip, N. Y.	Patchogue, N. Y.	
95377		Sch.	H. L. James	115	109	93.0	27.0	7.2	1875	Dorchester County, Md.	Norfolk, Va.	
95945		Sch.	H. L. Steelman	19	11	43.1	16.5	4.1	1898	Kestelville, N. J.	Bridgeton, N. J.	
95927		Sch.	H. L. Tall	10	9	51.0	13.0	2.6	1867	Somerset County, Md.	Crisfield, Md.	
95911		Sch.	H. M. Avery	33	31	60.5	16.9	5.8	1887	South Haven, Mich.	Grand Haven, Mich.	
95719		Sch.	H. M. Rowe	39	37	66.0	21.4	5.6	1882	Dorchester, Md.	Crisfield, Md.	
11261		Sch.	H. M. Somers	31	29	51.2	19.3	5.3	1866	English Creek, N. J.	Richmond, Va.	
42287		Sch.	H. N. Conklin	464	463	146.0	35.8	12.0	1878	New Baltimore, N. Y.	Hartford, Conn.	
11906		Sch.	H. P. Barnes	23	21	58.5	18.1	5.9	1865	Somerset County, Md.	Cape Charles, Va.	
95077		Sch.	H. P. Barnes	22	21	56.6	19.9	4.9	1870	Rehoboth, Md.	Do.	
95095		Sch.	H. P. Barnes	39	29	67.8	20.5	5.5	1870	Baltimore, Md.	Annapolis, Md.	
96282		Sch.	H. P. Brown	8	8	45.0	13.5	3.3	1894	Avon, N. C.	Edenton, N. C.	
11223		Sch.	H. S. Boynton	106	82	74.0	21.6	9.5	1856	Trenton, Me.	Rockport, Me.	
95792	K. C. H. V.	Sch.	H. S. Lanfair	402	346	132.0	32.7	10.0	1884	Baltimore, Md.	Tuckerton, N. J.	
96138		Sch.	H. S. Morgan	18	17	53.0	18.1	4.4	1862	Rockhall, Md.	Baltimore, Md.	
95587		Sch.	H. T. Beacham	41	39	65.0	20.0	5.5	1890	Baltimore, Md.	Do.	
11764	J. B. E. T.	Sch.	H. T. Hedges	239	227	104.7	28.1	8.1	1866	Wilmington, Del.	Bristol, R. I.	
95122		Sch.	H. V. Duryea	53	50	72.0	22.2	5.0	1871	Nyack, N. Y.	New York, N. Y.	
95202		Sch.	H. W. Cushman	36	34	56.3	19.2	5.7	1872	Mount Desert, Me.	Mount Desert Ferry, Me.	
95299		Sch.	H. W. Laws	56	53	69.2	23.8	4.5	1874	Greensboro, Md.	Wilmington, Del.	
95414		Sch.	H. W. Sage	549	505	203.0	35.6	12.8	1875	Bangor, Mich.	Buffalo, N. Y.	
96390		Sch.	H. H. Hessel Tyler	17	5	39.2	13.2	2.8	1896	Fishing Creek, Md.	Crisfield, Md.	
96092		Sch.	H. J. E. Levy	5	16	54.2	20.1	4.0	1890	New Orleans, La.	New Orleans, La.	
96251		Sip.	H. & H.	8	8	35.1	12.7	2.7	1893	Dresden, Me.	Bath, Me.	
96292	K. M. R. F.	Sch.	Hackensack	875	791	192.0	34.7	16.4	1896	Noank, Conn.	New York, N. Y.	
96328		Ywl.	Hackensack	8	7	28.4	9.0	3.2	1893	Bristol, R. I.	Bristol, R. I.	
96222		Sch.	Haddie	32	22	67.0	20.4	4.9	1883	Goshen, N. J.	Edenton, N. C.	
95738		Sip.	Ha-Ha	7	6	25.9	12.5	4.0	1889	Harwich, Mass.	Dennis, Mass.	
96107		Sip.	Haldee	11	10	32.5	12.9	4.2	1867	Bristol, R. I.	Newport News, Va.	
11135		Sip.	Halais	12	12	42.0	11.6	6.6	1899	Marblehead, Mass.	Boston, Mass.	
96456		Sch. y.	Halayon	67	63	80.0	22.8	7.5	1896	Port Jefferson, N. Y.	New York, N. Y.	
95172	K. C. G. V.	Sch. y.	Halayon	293	278	132.2	32.0	10.0	1881	Enreka, Cal.	San Francisco, Cal.	
95668	J. V. R. C.	Sch.	Halayon	26	26	52.4	14.8	5.9	1888	Essex, Mass.	Pensacola, Fla.	
95991		Sip. y.	Halayon	6	6	27.5	11.0	4.5	1887	Newport, R. I.	Newport, R. I.	
96128		Sip.	Halayon	6	6	30.9	13.0	2.9	1885	Amityville, N. Y.	Patchogue, N. Y.	
96188		Sip.	Halayon	6	6	28.7	12.4	8.2	1896	Seattle, Wash.	Seattle, Wash.	
96341		Sch. y.	Halayon	23	17	48.1	13.6	7.6	1867	East Boothbay, Me.	Boston, Mass.	
96490		Sch. y.	Halayon	13	17	48.1	13.6	7.6	1867	do.	New York, N. Y.	
3713		Sip.	Half Moon	16	17	48.1	13.5	6.6	1887	New York, N. Y.	Do.	
16116		Sip.	Half Moon	41	39	47.0	21.0	8.6	1853	Cushing, Me.	St. George, Me.	
96450		Sip.	Halka	10	10	34.0	11.0	5.7	1899	Little Sturgeon, Wis.	Chicago, Ill.	
95290		Sch.	Halsted	496	471	171.1	33.4	12.4	1878	Solomons, Md.	Baltimore, Md.	
96131		Sch.	Hallie K.	10	9	53.0	15.6	4.0	1891	East Machias, Me.	Machias, Me.	
11275	H. J. T. D.	Sch.	Hamburg	1,229	1,173	102.1	26.1	8.0	1865	Kennebunkport, Me.	New York, N. Y.	
95128	J. L. G. F.	Sch.	Hamilton	1,119	1,119	184.8	37.4	24.4	1871	Waldoboro, Me.	Do.	
26477	H. S. P. R.	Sch.	Hamilton Fish	1,616	1,507	200.0	40.0	19.0	1856	Bellport, N. Y.	Greenport, N. Y.	
11879		Sch.	Hanilet	26	24	49.0	17.5	4.8	1867	Fishing Island, Md.	Baltimore, Md.	
96069		Sch.	Hanilet	13	9	56.0	14.5	3.2	1890	Noank, Conn.	Philadelphia, Pa.	
96319	K. M. N. H.	Sch.	Hammond	695	613	173.2	38.0	14.2	1-95	Bath, Me.	Do.	
96490	K. P. T. F.	Sch.	Hampshire	830	735	185.5	35.3	16.4	1900	Somerset County, Md.	Baltimore, Md.	
11908		Sch.	Hampton	28	26	53.0	17.8	5.0	1855	Lancaster, Va.	Tappanhook, Va.	
95535		Sch.	Hampton	8	7	52.0	8.0	8.0	1878	Backport, Me.	Boston, Mass.	
95008		Sch.	Hancock	412	348	121.5	29.5	11.6	1869	Bristol, R. I.	Do.	
96177		Sip. y.	Hanseel	26	6	37.8	9.4	4.1	1892	Harrison, Mich.	Duluth, Minn.	
95283		Sch.	Handy Boy	26	25	61.0	17.2	3.0	1874	Smyrna, N. C.	Beaufort, N. C.	
96100		Sch.	Hannah	5	5	35.0	10.6	3.3	1891	Hyaunus, Mass.	New Bedford, Mass.	
96008		Cat.	Hannah B.	5	25	55.1	11.5	4.0	1898	Easthaven, Conn.	Boston, Mass.	
11059		Sch.	Hannah D.	74	72	66.0	21.6	7.6	1850	Glenwood, N. J.	Cape Charles, Va.	
96439		Sip.	Hannah D.	13	8	39.7	14.8	4.6	1875	Pleasantville, N. J.	Somers Point, N. J.	
95487		Sip.	Hannah J.	6	6	39.0	9.5	2.6	1877	English Creek, N. J.	Do.	
96077		Sch.	Hannah M.	7	6	34.3	11.6	2.6	1882	New Grotna, N. J.	Tuckerton, N. J.	
96422		Sip.	Hannah M.	14	13	50.0	16.3	3.2	1898	Tuckahoe, N. J.	New York, N. Y.	
11538	H. K. D. W.	Sch.	Hannah Blackman	143	135	91.5	28.5	8.0	1856	East Boston, Mass.	Backport, Me.	
96058		Sch.	Hannah Coomer	95	97	62.3	22.8	8.0	1870	Newburyport, Mass.	Machias, Me.	
11333		Sch.	Hannah Grant	71	67	73.0	20.3	8.2	1847	Dividing Creek, N. J.	Bridgeton, N. J.	
96162		Sch.	Hannah Mulford	16	11	44.4	16.4	5.0	1892	Newburg, N. Y.	New York, N. Y.	
95150		Sch.	Hannah E. Brown	97	92	66.0	27.1	3.1	1871	Pembroke, Me.	Machias, Me.	
95910	K. C. N. V.	Sch.	Hannah F. Carleton	225	189	103.3	30.0	10.6	1884	Mauricetown, N. J.	Bridgeton, N. J.	
95186		Sch.	Hannah and Ida	46	26	61.5	29.1	5.2	1872	Port Norris, N. J.	Do.	
96267		Sip.	Hannie B. Gibson	14	8	37.3	15.8	3.1	1893	Baltimore, Md.	Crisfield, Md.	
95388		Sch.	Hanover	23	22	52.0	15.9	4.4	1875	Groespointe, Mich.	Detroit, Mich.	
96042		Sch.	Happy Boy	20	29	65.0	18.0	3.6	1880	Charlevoix, Mich.	Grand Haven, Mich.	
96321		Sch. y.	Happy Home	46	40	42.4	14.6	7.8	1898			

* Formerly schooner-yacht Brynaly.

* Formerly (a) ship Hamilton.
(b) German ship Margarethe.

* Formerly ship Wm. F. Steer.

MERCHANT SAILING VESSELS OF THE UNITED STATES—Continued.

Official No.	Signal letters.	Rtg.	Name of vessel.	Gross tonnage.	Net tonnage.	Length.		Breadth.	Depth.	When built.	Where built.	Home port (where permanent document issued).
						Feet.	Feet.					
95315	J. O. S. H.	Sch.	Harbeson Hickman	440	418	140.5	37.0	18.0	1874	1874	Milford, Del.	Philadelphia, Pa.
95018	K. D. S. L.	Sch. y.	Hartlinger	45	43	67.8	19.3	7.9	1884	1884	South Boston, Mass.	Providence, R. I.
11584		Sch.	Hard Times	28	26	68.4	18.6	3.5	1867	1867	Galveston, Tex.	Galveston, Tex.
96291		Ywl.	Hard Times	18	12	41.5	14.3	3.8	1895	1895	Bay St. Louis, Miss.	Shieldsboro, Miss.
11099		Slp.	Hardscrabble	46	43	57.0	20.4	5.7	1859	1859	Quincy, Mass.	Boston, Mass.
95234		Sch.	Harford Ball	35	25	63.0	21.2	6.2	1873	1873	Baltimore, Md.	Baltimore, Md.
96116	K. J. P. N.	Sch.	Harland W. Huston	190	171	125.2	23.6	7.4	1891	1891	Bethel, Del.	Safoard, Del.
11445		Slp.	Harmen Simms	12	12	40.0	18.0	4.0	1866	1866	Staten Island, N. Y.	New York, N. Y.
96114		Sch.	Harold	718	652	190.0	34.0	13.0	1891	1891	West Bay City, Mich.	Port Huron, Mich.
96119		Slp. y.	Harold E.	6	6	24.9	12.4	3.8	1891	1891	Orleans, Mass.	Boston, Mass.
96061		Slp.	Harold K.	8	7	25.0	13.6	3.8	1890	1890	Patchogue, N. Y.	Patchogue, N. Y.
96395		Slp.	Harold W. D.	7	7	25.0	12.5	4.4	1895	1895	East Providence, R. I.	Providence, R. I.
95730	J. W. R. V.	Sch.	Harold B. Couzens	379	260	139.0	34.0	11.6	1892	1892	Boston, Mass.	Boston, Mass.
95768	K. B. P. L.	Sch.	Harold C. Beecher	363	304	127.6	33.0	12.4	1883	1883	Madison, Conn.	Boston, Mass.
94248	K. L. S. R.	Sch.	Harold J. McCarty	312	297	133.1	31.8	9.1	1893	1893	Bath, Me.	New Haven, Conn.
96073	K. H. P. M.	Sch.	Harold L. Berry	119	113	87.4	26.3	6.9	1899	1899	Georgetown, Me.	Bath, Me.
95215		Slp.	Harp	13	12	37.6	16.0	4.0	1873	1873	Darien, Conn.	Do.
95498		Slp.	Harp	5	5	30.4	11.2	2.4	1877	1877	Norfolk, Va.	Bridgeport, Conn.
96298		Sch.	Harp	39	37	67.5	21.6	4.6	1895	1895	Kinross, Va.	Alexandria, Va.
96117		Slp.	Harpaloo	6	6	27.0	10.0	5.3	1885	1885	Bremen, Me.	Deer Isle, Me.
96193		Slp. y.	Harpaloo	28	27	52.1	16.3	7.5	1891	1891	Salem, Mass.	Boston, Mass.
95550		Sch.	Harriet M. Young	12	11	37.5	12.7	4.7	1879	1879	Kennebunk, Me.	Provincetown, Mass.
96043		Slp.	Harrie and Georgie	5	5	33.0	11.0	5.8	1890	1890	Friendship, Me.	Brooklin, Me.
11272		Sch.	Harriet	93	80	74.0	22.7	7.9	1840	1840	Barnstable, Mass.	Galina, Me.
11768		Sch.	Harriet	16	16	44.2	15.0	4.5	1867	1867	Westerly, R. I.	Hartford, Conn.
95577		Slp.	Harriet	8	8	34.0	13.8	3.3	1879	1879	Islip, N. Y.	Southwest Harbor, Me.
96359		Slp.	Harriet	8	5	36.4	12.0	3.5	1891	1891	Cape May, N. J.	Bridgeton, N. J.
96494		Slp.	Harriet	118	92	91.3	26.5	8.5	1900	1900	Ballard, Wash.	Chicago, Ill.
96011		Slp.	Harriet G.	10	9	33.0	12.8	4.0	1889	1889	Keyport, N. J.	New York, N. Y.
95504	J. S. T. H.	Bg.	Harriet G.	252	184	130.2	28.0	10.5	1878	1878	Norfolk, Va.	San Francisco, Cal.
11651		Slp.	Harriet Elmer	12	7	35.0	13.0	3.0	1893	1893	Cedarville, N. J.	Bridgeton, N. J.
95061		Sch.	Harriet Howarth	41	39	62.2	20.7	6.6	1870	1870	Somerset County, Md.	Tappanhook, Va.
11273		Sch.	Harriet Rogers	56	54	64.7	21.1	6.7	1846	1846	Fresport, Me.	Southwest Harbor, Me.
11784		Slp.	Harriet Smith	27	26	53.0	18.0	6.0	1861	1861	Islip, N. Y.	Baltimore, Md.
96632	K. C. T. S.	Sch.	Harriet C. Keelin	517	456	143.0	35.0	14.7	1884	1884	Leesburg, N. J.	Bridgeton, N. J.
96161	K. L. F. N.	Sch.	Harriet C. Whitehead	222	211	119.6	31.3	8.9	1892	1892	Waterford, Conn.	Providence, R. I.
95062		Sch.	Harriet E. Ford	47	46	69.2	22.2	7.0	1870	1870	Somerset County, Md.	Tappanhook, Va.
11217		Slp.	Harriet E. Louides	12	7	38.4	15.4	4.3	1891	1891	Northport, N. Y.	Bridgeton, N. J.
95224		Sch.	Harriet H. Lippincott	27	17	50.5	18.5	5.2	1873	1873	Salem, N. J.	Do.
11499		Slp.	Harriet M. Laakey	22	21	48.4	17.3	4.5	1858	1858	Bergan, N. J.	Tappanhook, Va.
11298		Sch.	Harriet P. Ely	62	58	70.8	23.5	6.9	1862	1862	Norwalk, Conn.	Baltimore, Md.
95995		Sch.	Harris Brothers	22	21	52.0	15.3	3.4	1889	1889	Key West, Fla.	Key West, Fla.
95290		Slp.	Harrison T. Smith	19	10	42.8	13.0	3.9	1873	1873	Islip, N. Y.	Perth Amboy, N. J.
95426		Sch.	Harry	24	23	52.0	19.0	3.5	1876	1876	San Francisco, Cal.	San Francisco, Cal.
95973		Sch.	Harry	5	5	30.4	10.5	4.0	1888	1888	Lewes, Del.	Wilmington, Del.
96312		Sch.	Harry	8	8	38.2	12.8	3.2	1895	1895	Whitfield, Fla.	Penacoola, Fla.
96349		Slp.	Harry C.	6	6	30.5	11.8	3.0	1895	1895	Rockaway Beach, N. Y.	New York, N. Y.
96471		Slp.	Harry Anderson	5	5	44.3	15.2	3.1	1899	1899	Deals Island, Md.	Crisfield, Md.
95489		Sch.	Harry Bruce	5	5	45.0	11.6	2.8	1877	1877	Crisfield, Md.	Alexandria, Va.
96457		Slp.	Harry Collins	10	8	33.0	15.7	3.9	1899	1899	Charleston, S. C.	Charleston, S. C.
96253		Sch.	Harry Gerdes	7	6	39.6	13.0	3.2	1893	1893	Biloxi, Miss.	Shieldsboro, Miss.
96076	K. H. Q. G.	Sch.	Harry Knowlton	317	277	128.7	33.5	11.1	1890	1890	Tottenville, N. Y.	New York, N. Y.
11311	H. J. T. P.	Sch.	Harry Landell	339	301	127.6	30.9	9.3	1898	1898	North Belleville, N. J.	Newark, N. J.
96281		Sch.	Harry Lay	9	9	37.0	14.2	3.4	1894	1894	Fowl River, Ala.	Mohla, Ala.
96198		Slp.	Harry Marsh	13	12	39.2	15.1	4.3	1891	1891	Charleston, S. C.	Charleston, S. C.
96419	K. N. P. T.	Bkn.	Harry Merryday	302	280	124.7	26.3	13.9	1877	1877	Sestri, Italy	Jacksonville, Fla.
95614	J. T. W. F.	Sch.	Harry Measer	627	551	163.7	35.5	15.8	1899	1899	Bath, Me.	Boston, Mass.
95623		Sch.	Harry Montal	9	8	37.8	13.2	3.8	1870	1870	Duxbury, Mass.	Portland, Me.
95101	J. K. S. M.	Bk.	Harry Morse	1,365	1,341	196.3	37.5	23.8	1871	1871	Bath, Me.	San Francisco, Cal.
95190		Slp.	Harry Mortimer	12	12	37.7	15.4	4.2	1871	1871	Bayshore, N. Y.	Newport News, Va.
95715	J. W. L. P.	Sch.	Harry Prescott	423	411	140.0	34.0	11.8	1882	1882	Bath, Me.	New Haven, Conn.
95400	J. R. H. P.	Bg.	Harry Smith	530	494	134.1	30.9	17.2	1875	1875	Bangor, Me.	Boston, Mass.
95923		Sch.	Harry Young	6	6	34.0	10.9	4.2	1885	1885	Petersburg, N. J.	Somers Point, N. J.
96315	K. X. L. G.	Sch.	Harry A. Herwind	996	919	191.7	38.3	17.4	1845	1845	Millbridge, Me.	Philadelphia, Pa.
95187	J. M. P. H.	Sch.	Harry B. Diverly	175	166	110.3	23.9	8.6	1873	1873	Dennisville, N. J.	Bridgeton, N. J.
95721		Sch.	Harry C. Brown	18	11	56.6	15.8	4.4	1842	1842	Crisfield, Md.	Cape Charles, Va.
95746		Sch.	Harry C. Chester	75	71	74.7	23.0	6.9	1893	1893	East Machias, Me.	Boston, Mass.
95085	J. K. D. P.	Sch.	Harry C. Shephard	213	203	106.8	25.8	8.7	1870	1870	Mays Landing, N. J.	Somers Point, N. J.
96399		Slp.	Harry D. Shephard	5	5	29.0	11.5	3.0	1872	1872	Patchogue, N. Y.	Patchogue, N. Y.
95613	K. C. P. H.	Sch.	Harry G. French	100	67	37.3	23.5	5.5	1884	1884	Essex, Mass.	Gloucester, Mass.
96021	K. G. P. L.	Sch.	Harry L. Belden	128	117	94.2	25.4	6.8	1899	1899	do.	Boston, Mass.
95198	J. L. V. Q.	Sch.	Harry L. Whiton	481	457	134.7	33.0	15.8	1873	1873	Duxbury, Mass.	Do.
96077	K. H. Q. L.	Sch.	Harry W. Haynes	396	260	129.3	31.0	9.8	1899	1899	Ellsworth, Me.	Ellsworth, Me.
95906		Sch.	Harry and Charlie	34	33	71.3	30.8	3.2	1887	1887	Washington, D. C.	Alexandria, Va.
96211		Sch.	Harry and Charlie	15	9	42.0	16.2	4.7	1893	1893	Leesburg, N. J.	Bridgeton, N. J.

Formerly { Italian barkentine Zio Antonio.
Spanish barkentine Lorenzo.

Composites.

MERCHANT SAILING VESSELS OF THE UNITED STATES—Continued.

Official No.	Signal letters.	Rig.	Name of vessel.	Gross tonnage.	Net tonnage.	Length.			When built.	Where built.	Home port (where permanent document issues).
						Feet.	Feet.	Feet.			
96213		Slp.	Harry and Willie	14	8	39.6	15.7	4.0	1893	Leahung, N. J.	Bridgeton, N. J.
96139	K. L. B. M.	Sch.	Harvard	112	76	95.4	23.6	10.4	1891	Essex, Mass.	Gloucester, Mass.
95010		Slp.	Harvest	51	51	61.0	23.0	6.3	1839	Mamaroneck, N. Y.	New York, N. Y.
96096		Sch.	Harvest	17	15	53.5	16.8	3.4	1891	Lockwoods Folly, N. C.	Wilmington, N. C.
95047		Sch.	Harvest Home	78	74	78.0	22.6	7.6	1870	Lamoine, Me.	Ellsworth, Me.
11674		Sch.	Harvest Queen	32	30	66.0	21.2	4.0	1861	San Francisco, Cal.	San Francisco, Cal.
95094	J. K. P. M.	Bk.	Harvester	754	716	156.6	32.7	19.9	1871	Newburyport, Mass.	Do.
96819		Sch.	Harvester	60	76	75.3	23.5	6.9	1884	Jonesboro, Me.	North Haven, Me.
96190	K. L. J. P.	Sch.	Harvester	106	76	90.4	23.6	9.6	1892	Essex, Mass.	Gloucester, Mass.
95976		Slp.	Harvey M.	5	5	28.0	11.5	3.2	1887	Glenwood, N. Y.	Coldspring, N. Y.
11291		Sch.	Harvey Bissell	496	472	162.4	33.6	12.4	1868	Toledo, Ohio	Port Huron, Mich.
95912		Sch.	Harvey Ransom	29	27	58.0	16.4	5.3	1887	South Haven, Mich.	Grand Haven, Mich.
96463		Slp.	Harvey A. Parks	8	8	42.0	16.0	2.8	1899	Holland Island, Md.	Crisfield, Md.
96716		Sch.	Harvey B. Moore	35	33	68.5	17.2	3.9	1882	Havre de Grace, Md.	Baltimore, Md.
96248		Slp.	Isakell W. Gray	6	6	31.6	9.6	4.6	1895	Brookville, Me.	Southwest Harbor, Me.
95125		Sch.	Hatteras	84	62	98.4	24.7	6.1	1871	Keenebunk, Me.	Fall River, Mass.
11477	H. K. D. B.	Sch.	Hatteras	788	754	171.5	33.5	18.6	1865	Brooklyn, N. Y.	New York, N. Y.
95175		Slp.	Hattie	6	5	81.0	12.1	3.4	1872	Philadelphia, Pa.	Somers Point, N. J.
95204		Sch.	Hattie	400	390	165.2	30.0	11.0	1873	Marine City, Mich.	Cleveland, Ohio
95775		Slp.	Hattie	6	5	29.0	12.0	2.4	1893	Berlin, Md.	Chincoteague, Va.
95609		Sch.	Hattie	10	10	44.0	15.0	2.9	1894	Steelmanville, N. J.	Somers Point, N. J.
95863		Slp.	Hattie	12	11	31.6	14.2	4.8	1896	Warwick, R. I.	Boston, Mass.
95907		Slp. y.	Hattie	7	7	27.9	11.8	4.1	1887	Brooklyn, N. Y.	Do.
95935		Slp.	Hattie	8	7	34.0	14.2	3.2	1847	Dighton, Mass.	Providence, R. I.
96067		Sch. y.	Hattie	26	19	46.9	14.7	3.8	1890	Erin, Mich.	Detroit, Mich.
96283		Slp.	Hattie	6	6	24.6	9.5	4.0	1894	Ballard, Wash.	Seattle, Wash.
96395		Sch.	Hattie	8	8	39.5	13.1	3.0	1898	Havre de Grace, Md.	Baltimore, Md.
96458		Sch.	Hattie	5	5	45.0	9.7	2.8	1899	St. Michaels, Md.	Do.
95795		Slp.	Hattie B.	11	7	37.6	13.7	3.7	1884	Bridgeton, N. J.	Bridgeton, N. J.
95962		Slp.	Hattie B.	8	8	33.7	14.0	4.6	1889	Hyannis, Mass.	Hyannis, Mass.
96014		Slp. y.	Hattie B.	7	7	35.0	10.2	3.6	1890	Chicago, Ill.	Chicago, Ill.
96101		Sch.	Hattie B.	8	8	34.6	11.1	2.4	1891	Detroit, Mich.	Detroit, Mich.
95114		Slp.	Hattie J.	11	10	38.0	13.5	3.6	1871	Smithville, N. Y.	New York, N. Y.
95159		Slp.	Hattie J.	5	5	32.5	12.2	2.8	1872	Seayville, N. Y.	Do.
96272		Slp.	Hattie J.	10	9	32.6	15.2	4.8	1894	New Haven, Conn.	New Haven, Conn.
96360		Cat.	Hattie L.	5	5	26.5	12.0	2.9	1896	Cape May, N. J.	Bridgeton, N. J.
96246		Sch.	Hattie S.	10	10	39.4	13.4	3.5	1893	Millville, N. J.	Do.
96375		Cat.	Hattie S.	5	5	27.0	11.9	3.9	1894	Amityville, N. Y.	Patchogue, N. Y.
95657		Sch.	Hattie Alma	28	27	67.5	17.0	5.2	1881	Somerset County, Md.	Baltimore, Md.
95955		Slp.	Hattie Bell	5	5	28.8	13.2	3.1	1873	Canoe Place, N. Y.	Greenport, N. Y.
96186		Slp.	Hattie Bradwell	26	24	50.5	14.2	6.4	1892	Chicago, Ill.	Marquette, Mich.
95242		Sch.	Hattie Chevalier	38	36	59.6	21.0	4.7	1873	Coldspring, N. Y.	New York, N. Y.
95212		Sch.	Hattie Douglas	13	12	34.4	12.8	5.4	1873	New London, Conn.	New London, Conn.
95827		Sch.	Hattie Duncan	9	9	52.6	14.6	2.6	1884	Holland Point, Md.	Crisfield, Md.
95815	K. C. P. M.	Sch.	Hattie Dunn	435	365	145.1	35.1	11.6	1884	Thomaston, Me.	Thomaston, Me.
96346		Slp.	Hattie Elizabeth	7	5	37.2	12.6	3.1	1896	Marion, Md.	Annapolis, Md.
95627		Sch.	Hattie Estelle	17	16	55.9	15.4	4.2	1890	St. Michaels, Md.	Baltimore, Md.
95691		Sch.	Hattie Evelyn	69	66	74.6	22.5	7.9	1882	Bath, Me.	Gloucester, Mass.
95155		Sch.	Hattie Fisher	80	76	87.5	22.5	6.6	1872	Ventura, Mich.	Grand Haven, Mich.
95065		Sch.	Hattie Hall	29	27	51.2	18.5	8.2	1871	Newtown, Md.	Bridgeton, N. J.
120117		Sch.	Hattie Hutt	265	252	127.3	26.4	9.3	1872	Saugatuck, Mich.	Milwaukee, Wis.
95225		Slp.	Hattie Jenks	10	6	41.0	13.4	3.7	1873	Port Washington, N. Y.	Bridgeton, N. J.
11557		Sch.	Hattie Lewis	50	48	60.2	21.8	5.1	1864	Gulford, Conn.	Portsmouth, N. H.
96382		Slp.	Hattie Lloyd	11	11	48.0	16.0	3.5	1897	Whitehaven, Md.	Crisfield, Md.
95593		Slp.	Hattie Luin	6	6	29.6	12.3	3.1	1890	Glenwood, N. Y.	Bridgeton, Conn.
96297		Sch.	Hattie Loring	55	46	64.7	20.0	7.5	1895	Gouldsboro, Me.	Machias, Me.
95702		Sch.	Hattie Maud	91	86	84.5	23.1	8.1	1882	Bath, Me.	Salem, Mass.
95635	J. V. F. R.	Sch.	Hattie Nickerson	172	163	112.9	23.0	9.7	1881	Dennisville, N. J.	Bridgeton, N. J.
95394		Sch.	Hattie Rebecca	17	16	41.8	15.0	6.0	1875	Noank, Conn.	Somers Point, N. J.
95169		Sch.	Hattie Stark	68	64	76.0	23.3	6.1	1872	Baltimore, Md.	Baltimore, Md.
95817		Sch.	Hattie Washington	20	19	49.3	16.3	4.5	1884	Sharptown, Md.	Do.
11609		Sch.	Hattie Wells	378	357	164.5	28.0	1.0	1867	Port Huron, Mich.	Port Huron, Mich.
95195	J. M. S. G.	Sch.	Hattie Weston	163	98	83.0	23.1	8.4	1873	East Boston, Mass.	Provincetown, Mass.
96047		Sch.	Hattie White	28	26	66.5	18.6	5.3	1890	Rock Creek, Md.	Baltimore, Md.
95069		Sch.	Hattie Whittington	3	3	48.0	14.0	2.7	1870	Crisfield, Md.	Tappahannock, Va.
96320	K. M. N. R.	Sch.	Hattie A. Heckman	195	72	96.0	24.6	10.0	1895	Essex, Mass.	Gloucester, Mass.
95975	K. F. H. B.	Sch.	Hattie A. Marsh	436	414	140.8	33.6	11.4	1888	Madison, Conn.	New London, Conn.
95358		Sch.	Hattie A. McMaster	28	26	58.7	18.7	4.7	1875	Worcester County, Md.	Norfolk, Va.
95993		Slp.	Hattie A. Peterson	8	7	33.5	12.3	3.5	1889	Cape Hatteras, N. C.	Newbern, N. C.
11844		Slp.	Hattie A. Wallace	21	20	44.5	17.7	4.4	1867	Setauket, N. Y.	New Haven, Conn.
95947		Sch.	Hattie B. Robbins	18	11	49.1	16.7	4.8	1868	Port Norris, N. J.	Bridgeton, N. J.
96045	K. L. C. V.	Sch.	Hattie C. Luce	335	277	126.5	30.5	12.4	1892	Rockport, Me.	Rockport, Me.
72161		Sch.	Hattie C. Wheatley	63	60	79.0	23.5	5.9	1855	Dorchester County, Md.	Baltimore, Md.
95312	J. P. W. S.	Sch.	Hattie E. Giles	134	128	110.8	23.7	7.5	1874	Lewisville, Del.	Do.
95102		Slp.	Hattie E. Hall	10	9	34.0	13.6	4.3	1871	Groton, Conn.	Greenport, N. Y.

¹ Formerly { a bark Harvester.
b British bark Harvester.

² Formerly schooner F. E. Stockbridge.

³ Formerly schooner Sebastopol.

MERCHANT SAILING VESSELS OF THE UNITED STATES—Continued.

Official No.	Signal letters.	Rig.	Name of vessel.	Gross tonnage.	Net tonnage.	Length.	Breadth.	Depth.	When built.	Where built.	Home port (where permanent document issued).
						Feet.	Feet.	Feet.			
95236	J. N. L. R.	Sch.	Hattie E. King	286	232	113.0	28.8	9.0	1873	Calais, Me.	New York, N. Y.
96351	J. N. L. R.	Sch.	Hattie E. Lowry	12	12	36.0	12.6	6.0	1896	Franklin, Me.	Waldoboro, Me.
95421	J. H. L. T.	Sch. y.	Hattie E. Smith	114	111	86.3	23.7	8.9	1869	Newburyport, Mass.	New York, N. Y.
96427		Sch. y.	Hattie E. Travers	7	7	41.0	14.0	2.8	1896	Hoopers Island, Md.	Crisfield, Md.
95940		Sch. y.	Hattie F. Burcham	6	6	39.3	12.7	2.3	1886	Patchogue, N. Y.	Patchogue, N. Y.
96287		Sch. y.	Hattie F. Boyd	11	11	36.4	14.8	6.2	1894	Luber, Me.	Eastport, Me.
95911		Sch. y.	Hattie F. Knowlton	36	34	64.5	17.6	6.6	1847	Essex, Mass.	Duxton, Mass.
96452		Sch. y.	Hattie F. Miles	7	7	43.0	11.4	3.2	1893	Farmount, Md.	Crisfield, Md.
95449	J. S. B. P.	Stk. n.	Hattie G. Dixon	528	470	140.0	31.7	16.4	1876	Danverscotia, Me.	Baltimore, Md.
95749	E. B. F. W.	Sch. y.	Hattie H. Barbour	361	266	121.5	32.5	11.6	1883	Brewer, Me.	Bangor, Me.
95496		Sch. y.	Hattie J. Bradshaw	13	13	44.5	15.0	4.4	1875	Newtown, Md.	Newport News, Va.
96191		Sch. y.	Hattie J. Durham	6	6	34.8	12.8	2.9	1892	Norfolk, Va.	Norfolk, Va.
11110		Sch. y.	Hattie J. Hamblin	32	30	55.9	17.1	6.7	1868	Bath, Me.	Mobile, Ala.
95602		Sch. y.	Hattie L. Duncan	9	9	56.6	13.3	3.2	1865	Tilghman Island, Md.	Annapolis, Md.
95433		Sch. y.	Hattie L. Tiray	6	6	32.8	11.1	4.0	1876	Deer Isle, Me.	Deer Isle, Me.
9-473		Sch. y.	Hattie L. Negus	15	14	43.4	15.0	4.3	1877	Wickwood, N. Y.	New York, N. Y.
96492		Sch. y.	Hattie L. Trask	74	48	62.0	22.2	8.5	1895	Essex, Mass.	Gloucester, Mass.
95738		Sch. y.	Hattie M. Bird	17	16	43.0	16.2	4.7	1893	Patchogue, N. Y.	Patchogue, N. Y.
96119	K. J. Q. M.	Sch. y.	Hattie M. Graham	140	105	108.3	24.3	11.0	1891	Essex, Mass.	Gloucester, Mass.
11222		Sch. y.	Hattie M. Mayo	69	57	71.0	21.5	7.0	1850	Eden, Me.	Eden, Me.
96129	K. J. S. F.	Sch. y.	Hattie P. Simpson	1,235	1,177	210.2	41.4	21.0	1891	Waldoboro, Me.	Baltimore, Mass.
95551		Sch. y.	Hattie R. Johnson	29	18	56.4	18.5	5.1	1879	Bridgeton, N. J.	Bridgeton, N. J.
11341	H. J. V. N.	Sch. y.	Hattie S. Collins	122	116	97.2	26.7	7.2	1867	Easthaven, Conn.	Deer Isle, Me.
95324	J. Q. H. P.	Sch. y.	Hattie V. Kelsey	412	392	140.2	34.0	11.5	1874	Westhaven, Conn.	New York, N. Y.
95334		Sch. y.	Hattie W. Milla	14	7	42.7	15.4	4.3	1887	Cape May, N. J.	Bridgeton, N. J.
9-216	J. M. V. K.	Sch. y.	Hattie McG. Burk	232	196	115.5	28.8	10.2	1873	Buckville, S. C.	Bangor, Me.
95626		Sch. y.	Hattie and Frances	28	26	53.2	17.4	5.5	1880	Madison, Md.	Baltimore, Md.
95818	K. C. Q. S.	Sch. n.	Hattie and Lottie	101	96	85.0	22.6	8.7	1894	Essex, Mass.	Boston, Mass.
96066		Sch. y.	Havana	5	5	26.4	10.5	4.2	1890	Key West, Fla.	Key West, Fla.
96314	K. M. J. V.	Sch. y.	Haverford	678	644	176.4	35.0	14.2	1895	Noank, Conn.	Fall River, Mass.
95494	J. S. P. K.	lg.	Havilah	533	461	136.5	31.3	17.3	1877	Bangor, Me.	New York, N. Y.
96110		Sch. y.	Hawk	7	7	35.2	11.5	4.4	1890	South Boston, Mass.	Kennebunk, Me.
961-9		Wvl. y.	Hawk	6	6	23.5	11.0	4.2	1893	New Bedford, Mass.	Boston, Mass.
96342		Sch. y.	Hawthorne	29	26	63.4	14.8	7.4	1893	Benton Harbor, Mich.	Chicago, Ill.
95434	J. H. V. C.	HK.	Haydn Brown	864	821	162.0	34.9	19.8	1876	Newburyport, Mass.	San Francisco, Cal.
11171		Sch. y.	Hayne	6	6	30.0	11.3	3.0	1858	Charleston, S. C.	Charleston, S. C.
11115		Sch. y.	Haze	56	53	74.1	19.3	7.0	1853	New York, N. Y.	Pensacola, Fla.
11641		Sch. y.	Haze	19	18	44.7	15.8	5.0	1867	Deep River, Conn.	Tippahannock, Va.
11748		Sch. y.	Haze	51	48	63.9	25.0	4.9	1862	Petersburg, N. Y.	Bridgeton, Conn.
95696		Sch. y.	Haze	6	6	34.5	13.6	3.8	1870	Yorktown, Va.	Norfolk, Va.
95415		Sch. y.	Haze	8	8	29.5	11.5	3.9	1876	Noank, Conn.	New Bedford, Mass.
95929		Sch. y.	Haze	6	6	32.4	11.0	2.9	1867	Smiths Landing, N. J.	Somerset Point, N. J.
96071		Sch. y.	Haze	10	10	41.4	12.5	2.7	1890	East River, Conn.	Eden, N. C.
96198		Sch. y.	Hazel	10	9	59.6	16.7	2.0	1892	Tilghman Island, Md.	Baltimore, Md.
96327		Sch. y.	Hazel	11	11	31.8	13.4	4.0	1863	Newport, R. I.	Newport, R. I.
96141		Cat.	Hazel	5	5	23.4	11.2	3.6	1899	Osteville, Mass.	Chatham, Mass.
96-38		Sch. y.	Hazel B.	9	9	39.2	13.0	4.8	1893	Westport, Me.	Bath, Me.
95016		Sch. y.	Hazel Dell	39	37	52.5	21.5	4.4	1869	Unionville, N. J.	Norfolk, Va.
95137	K. L. B. D.	Sch. y.	Hazel Dell	157	112	93.8	28.4	8.5	1891	East Branch, Me.	Brookton, Me.
96143	K. L. C. P.	Sch. y.	Hazel Onda	109	73	88.6	23.8	10.2	1891	Essex, Mass.	Gloucester, Mass.
96143		Sch. y.	Hazel and Matou	8	5	43.3	10.0	2.8	1893	Tilghman Island, Md.	Baltimore, Md.
95992		Sch. y.	Hazelcan	10	9	51.4	14.2	2.8	1886	Somerset County, Md.	Annapolis, Md.
96250		Wvl. y.	Heartsease	18	17	48.0	14.8	3.9	1882	Roslyn, N. Y.	Patchogue, N. Y.
11372		Sch. y.	Hele	65	62	61.0	26.4	7.0	1864	Myrtle, Conn.	New York, N. Y.
95374		Sch. y.	He. kla.	43	43	62.5	22.0	4.6	1874	San Francisco, Cal.	San Francisco, Cal.
95488	J. R. M. K.	Sch. y.	Hecia	1,529	1,435	210.5	40.2	24.3	1877	Bath, Me.	Ida.
11574		Sch. y.	Hector	15	14	43.0	13.5	3.9	1868	Greenport, N. Y.	Canden, N. J.
95146		Sch. y.	Hector	5	5	37.0	11.0	3.0	1871	New York, N. Y.	New York, N. Y.
95810		Sch. y.	Hector	8	8	59.6	16.8	7.6	1894	Bay City, Mich.	Port Huron, Mich.
96025		Sch. y.	Hector	8	5	26.5	10.3	4.0	1867	Ellsworth, Me.	Deer Isle, Me.
96019		Sch. y.	Hector	6	6	29.5	11.8	4.4	1888	Bristol, Me.	Mount Desert Ferry, Me.
11229	H. J. V. G.	Sch. y.	Helen	149	122	97.9	27.7	8.0	1864	New Bedford, Mass.	Rockland, Me.
11815		Sch. y.	Helen	10	10	39.4	13.6	4.5	1867	Marblehead, Mass.	Newport, R. I.
95382		Sch. y.	Helen	12	12	49.8	13.1	2.7	1874	Charlestown, Md.	Baltimore, Md.
95288	J. P. L. S.	Sch. y.	Helen	194	163	104.6	29.9	9.1	1874	Harrington, Md.	Machina, Me.
95457		Sch. y.	Helen	6	6	35.8	11.3	3.6	1876	Towneek, Md.	Newport News, Va.
95847		Sch. y.	Helen	6	6	35.5	11.0	2.0	1878	Newark, Md.	Do.
95847		Sch. y.	Helen	7	29	57.5	20.3	5.2	1891	Cambridge, Md.	Baltimore, Md.
95767		Sch. y.	Helen	29	6	28.0	11.4	3.7	1893	Noank, Conn.	Bridgeton, Conn.
96165		Sch. y.	Helen	29	27	43.6	17.2	6.5	1892	Seattle, Wash.	Seattle, Wash.
96173		Sch. y.	Helen	16	16	54.1	12.7	6.3	1890	East Boston, Mass.	New York, N. Y.
96245		Sch. y.	Helen	17	16	48.2	12.8	8.6	1889	Salem, Mass.	Boston, Mass.
96170		Cat.	Helen A.	6	6	27.0	12.2	4.0	1897	Harwich, Mass.	Dennis, Mass.
95778		Sch. y.	Helen B.	10	9	51.8	13.3	2.3	1883	St. Peter's Creek, Md.	Crisfield, Md.
95562		Sch. y.	Helen M.	30	21	54.0	19.0	5.5	1879	Millbridge, Me.	Chinoctaugue, Va.
96299		Sch. y.	Helen M.	5	5	25.9	9.1	4.7	1893	Penobscot, Me.	Brewton, Me.
11291	H. J. T. L.	Sch. y.	Helen P.	148	101	104.0	28.2	7.6	1894	East Haddam, Conn.	Hartford, Conn.

MERCHANT SAILING VESSELS OF THE UNITED STATES—Continued.

Official No.	Signal letters.	Rig.	Name of vessel.	Gross tonnage.	Net tonnage.	Length.		Depth.	W. on keel.	Where built.	Home port (where permanent document issues).
						Feet.	Feet.				
11289	H. J. T. G.	Sch.	Helen Augusta	141	111	94.7	27.0	7.6	1865	Portland, Conn.	Hartford, Conn.
96499	K. P. W. S.	Sch.	Helen Brewer	1,592	1,592	235.0	39.0	22.8	1891	Gilgow, Scotland	Honolulu, H. I.
96474		Cat. y.	Helen Flery	6	6	24.6	11.2	4.1	1893	Edgartown, Mass.	Edgartown, Mass.
95774		Sch.	Helen Gertrude	8	7	48.3	12.0	3.4	1883	Somerset County, Md.	Cusfield, Md.
95654	J. K. C. P.	Sch.	Helen Hasbrouck	325	200	130.0	32.5	10.7	1870	Easthaven, Conn.	New York, N. Y.
11873		Sip.	Helen Hund	12	7	38.5	14.6	3.6	1837	Greenport, N. Y.	Bridgeton, N. J.
95799		Sip.	Helen Lowe	10	6	38.0	14.5	4.0	1884	Lebanon, Del.	Do.
95659	J. V. M. N.	Sch.	Helen Montague	467	344	134.2	32.5	12.4	1881	Rockland, Me.	Rockland, Me.
95472		Sip.	Helen Roy	12	8	38.6	19.0	3.8	1877	Braunford, Conn.	Beaufort, N. C.
96243		Sch.	Helen Story	58	33	73.6	20.0	7.6	1893	Essex, Mass.	Galveston, Tex.
95109		Sch.	Helen Tre	11	10	37.0	12.9	4.9	1860	Bristol, Me.	Waldoboro, Me.
11883		Sch.	Helen A. Brown	44	42	61.0	23.7	5.0	1866	Northport, N. Y.	New York, N. Y.
95479		Cat.	Helen D. Whitney	5	5	24.0	11.8	2.8	1876	Sprouk, N. Y.	Patchogue, N. Y.
96256		Sip.	Helen F. Learning	15	9	37.1	15.6	4.1	1894	Cape May, N. J.	Bridgeton, N. J.
95435		Sch.	Helen F. Ward	8	8	33.6	12.3	4.0	1876	Kennebunk, Me.	Provincetown, Mass.
96084	K. H. S. L.	Sch.	Helen F. Whittin	134	92	95.8	25.2	10.2	1890	Boothbay, Me.	Gloucester, Mass.
11777	J. D. L. T.	Sch.	Helen G. King	147	126	93.0	25.3	9.0	1867	Calais, Me.	Calais, Me.
95777	K. B. T. J.	Sch.	Helen G. Moseley	566	502	148.1	34.3	16.5	1883	Belfast, Me.	Boston, Mass.
96215		Sch.	Helen G. Wells	95	67	91.2	24.8	9.4	1893	Gloucester, Mass.	Gloucester, Mass.
95654	J. V. M. H.	Sch.	Helen H. Benedict	770	697	161.6	35.1	16.8	1881	Bath, Me.	New Haven, Conn.
95720	J. W. N. M.	Sch.	Helen L. Martin	423	347	140.5	34.8	12.3	1882	Thomaston, Me.	Thomaston, Me.
3225	J. W. Q. N.	Sch.	Helen M. Atwood	718	653	159.9	35.0	18.2	1882	Boston, Mass.	New York, N. Y.
95661	J. V. P. C.	Sch.	Helen N. Kimball	192	182	112.5	39.8	9.2	1881	Cuffey's Cove, Cal.	San Francisco, Cal.
11061		Sch.	Helen S. Barnes	66	57	68.8	22.3	6.4	1848	Westbrook, Conn.	Castine, Me.
96482	K. P. R. J.	Sch.	Helen W. Martin	2,265	2,020	281.6	44.8	20.9	1900	Bath, Me.	Bath, Me.
95790		Sch.	Helen Josephine Mansfield	13	12	38.5	14.6	3.8	1884	Norfolk County, Va.	Norfolk, Va.
96484		Sch.	Helen Miller Gould	149	99	117.0	25.4	10.0	1900	Gloucester, Mass.	Gloucester, Mass.
95906		Sch.	Helen and Sallie	16	11	41.5	16.6	4.3	1887	Estolville, N. J.	Bridgeton, N. J.
95446		Sip.	Helena	27	25	54.8	18.5	3.2	1865	Alna, Me.	Danvers, Me.
96103		Sip.	Helena	9	8	35.0	12.5	5.8	1844	Waldoboro, Me.	Gloucester, Mass.
96267		Cat.	Helena	5	5	23.9	11.0	3.4	1893	Oosterville, Mass.	Hyanis, Mass.
96273	K. M. E. L.	Sch.	Helena	184	161	110.4	29.5	8.5	1892	Bucksport, Me.	Rockland, Me.
96381		Sip.	Helena	6	5	30.8	12.6	3.4	1894	Mount Pleasant, S. C.	Charleston, S. C.
96478		Sch.	Helena F.	11	6	36.6	14.0	3.4	1899	Scranton, Mass.	Shelburne, Mass.
95378		Sch.	Helena	15	15	49.5	14.7	3.6	1875	Sayville, N. Y.	Patchogue, N. Y.
95700		Sch.	Helena	85	81	93.0	23.4	5.9	1882	Pascagoula, Miss.	Galveston, Tex.
96304	K. M. H. L.	Sch. y.	Helene	28	28	53.1	17.0	6.0	1895	Toms River, N. J.	Philadelphia, Pa.
96340		Sip.	Helene	5	5	30.5	12.4	3.2	1889	Middle Haddam, Conn.	Bridgeton, Conn.
96489	K. P. Q. N.	Sch.	Helene	925	822	232.2	40.2	15.9	1899	Pt. Blakely, Wash.	Pt. Townsend, Wash.
96229		Sip.	Helga Caroline	16	15	38.2	13.6	6.1	1893	Iacoma, Wash.	Juneau, Alaska.
95213		Sch.	Holvatia	793	753	204.5	35.6	13.8	1873	Tonawanda, N. Y.	Sandusky, Ohio.
95910		Sip.	Hollyn	6	6	29.7	14.7	3.0	1887	Patchogue, N. Y.	Patchogue, N. Y.
96225		Sip.	Hempstead	5	5	28.0	12.4	3.0	1889	do.	do.
95854		Sch.	Hendricks	9	8	43.3	13.9	3.4	1885	Pocomoke City, Md.	Norfolk, Va.
11294		Sip.	Henrietta	8	8	30.6	13.0	3.0			Baltimore, Md.
11240		Sch.	Henrietta	33	33	54.0	16.1	7.4	1831	Essex, Mass.	Southwest Harbor, Me.
11403		Sch.	Henrietta	36	34	58.0	20.8	4.6	1867	Westfield, N. Y.	New York, N. Y.
11887		Sip.	Henrietta	44	42	66.6	19.7	4.7	1869	Brunswick, Me.	Boston, Mass.
95214		Sch.	Henrietta	27	20	51.6	18.0	4.7	1873	St. Michaels, Md.	Edenton, N. C.
95822		Sch.	Henrietta	43	41	63.1	21.0	5.1	1884	Groton, N. Y.	Coldspring, N. Y.
95977		Sip.	Henrietta	6	6	30.0	11.1	3.4	1870	Warren, R. I.	Newport, R. I.
96037		Sip.	Henrietta	6	6	30.0	11.2	3.0	1890	San Francisco, Cal.	San Francisco, Cal.
96413		Cat. y.	Henrietta	7	7	37.5	12.2	3.0	1838	Patchogue, N. Y.	Patchogue, N. Y.
96436	K. N. V. W.	Sch. y.	Henrietta	17	17	51.5	12.5	8.1	1898	Anacortes, Wash.	Seattle, Wash.
13946		Sch.	Henrietta C.	25	15	44.8	18.5	5.2	1840	Southport, N. Y.	Bridgeton, N. J.
95040		Sip.	Henrietta J.	7	6	30.6	13.0	3.2	1870	Westbrook, N. J.	Sumers Point, N. J.
96306		Sch.	Henrietta M.	54	45	66.0	24.5	4.9	1895	South San Francisco, Cal.	San Francisco, Cal.
96133		Sch.	Henrietta P.	8	8	32.0	13.3	3.0	1891	Bay St. Louis, Miss.	Shelburne, Miss.
95745		Sch.	Henrietta Bach	44	32	68.5	22.0	5.7	1883	Cambridge, Md.	Baltimore, Md.
95861		Cat.	Henrietta Bradford	7	7	39.2	13.0	3.4	1881	Patchogue, N. Y.	Patchogue, N. Y.
95886		Sch.	Henrietta Collyer	58	55	77.5	22.6	5.1	1880	Nyack, N. Y.	Coldspring, N. Y.
96378		Sip.	Henrietta Corbin	10	10	45.0	14.5	3.4	1897	Pocomoke City, Md.	Cape Charles, Va.
95748		Sch.	Henrietta Frances	77	73	85.5	23.5	7.5	1883	Cohasset, Mass.	Portland, Me.
11821	J. D. G. F.	Sch.	Henrietta Simmons	228	217	112.4	28.7	9.1	1865	Leesburg, N. J.	Do.
96134		Sch.	Henrietta Pull	15	10	53.5	17.2	4.2	1891	Crisfield, Md.	Crisfield, Md.
95898	K. M. H. D.	Sch.	Henrietta A. Whitney	217	186	115.5	24.4	8.1	1895	Ellsworth, Me.	Ellsworth, Me.
95873		Sch.	Henrietta C. Sharr	17	16	46.4	18.0	4.6	1884	Apalachicola, Fla.	Apalachicola, Fla.
96455		Sch.	Henrietta G. Martin	52	35	70.0	20.0	7.5	1899	Gloucester, Mass.	Boston, Mass.
95781	K. B. V. H.	Sch.	Henrietta J. Powell	316	244	132.3	30.3	9.4	1883	Bath, Me.	Shelburne, Miss.
11934	J. G. B. F.	Sch.	Henry	139	132	40.4	25.0	8.9	1868	Adison, Me.	Machina, Me.
11820		Sch.	Henry A.	72	66	40.4	25.0	6.8	1851	Waldoboro, Me.	Waldoboro, Me.
96434		Sch. y.	Henry D.	9	9	39.8	10.2	5.6	1836	Locust Valley, N. Y.	New York, N. Y.
96158		Sip.	Henry R.	6	6	24.4	9.8	3.4	1892	Mount Sinai, N. Y.	Bridgeton, Conn.
95836		Sip.	Henry Albin	10	8	30.5	13.0	3.6	1870	New York, N. Y.	Berth Ambloy, N. J.
11930		Sip.	Henry Barclay	82	78	69.0	27.0	6.6	1836	Malden, N. Y.	Albany, N. Y.
11158		Sch.	Henry Chase	44	42	61.0	22.2	6.0	1838	Huntington, N. Y.	Castine, Me.

* Formerly Hawaiian ship Helen Brewer.

* Formerly schooner Benjamin Fabens.

* Formerly schooner Joshua Liviness.

MERCHANT SAILING VESSELS OF THE UNITED STATES—Continued.

Official No.	Signal letters.	Rig.	Name of vessel.	Gross tonnage.	Net tonnage.	Length.		Depth.	When built.	Where built.	Home port (where permanent document issues).	
						Feet.	Feet.					
96053	K. H. P. P.	Sch.	Henry Clausen, jr.	549	476	152.7	34.5	12.0	1890	Bath, Me.	Bath, Me.	
11562		Sch.	Henry Clay	86	82	73.6	24.4	8.2	1838	Perth Amboy, N. J.	Albany, N. Y.	
96076	K. H. Q. N.	Sch.	Henry Clay	841	824	146.5	35.0	16.0	1890	do	Philadelphia, Pa.	
96078		Sch.	Henry Cowles	24	24	89	79.5	23.4	7.4	1861	South Haven, Mich.	Milwaukee, Wis.
95814	K. C. P. J.	Sch.	Henry Crosby	411	346	144.6	33.5	12.7	1894	Brewer, Me.	Bangor, Me.	
95844		Sch.	Henry Dixon	41	26	73.0	19.8	8.2	1881	Portsmouth, Va.	Norfolk, Va.	
96489	J. W. B. Q.	Shp.	Henry Failing	1,976	1,860	230.6	43.1	18.3	1882	Bath, Me.	New Bedford, Mass.	
11502		Sch.	Henry Fitzhugh	315	309	134.5	28.0	11.0	1868	Oswego, N. Y.	Detroit, Mich.	
95114		Sip.	Henry Kreiner	8	6	38.0	12.7	4.0	1870	Bridgeboro, N. J.	Bridgeton, N. J.	
11956		Sch.	Henry Lemuel	71	67	64.6	23.8	6.8	1845	Nacott Creek, N. J.	New York, N. Y.	
96313	K. M. J. Q.	Sch.	Henry Lippitt	895	790	182.4	37.2	17.8	1895	Thomaston, Me.	Providence, R. I.	
96159		Sch.	Henry Lichte	25	23	61.6	22.7	4.4	1892	Houlton, Me.	Stu. Idaboro, Me.	
11509	H. K. F. S.	Sch.	Henry May	184	179	101.7	27.2	9.0	1874	Milford, Del.	Portland, Me.	
11313		Sip.	Henry Miller	9	9	36.4	13.0	3.6	1861	Staten Island, N. Y.	Perth Amboy, N. J.	
95444		Sch.	Henry Page	9	8	41.2	14.9	3.3	1876	Somerset County, Md.	Cape Charles, Va.	
95402		Sch.	Henry Pfeiffer	20	19	44.0	16.8	4.6	1875	Pensacola, Fla.	Pensacola, Fla.	
11213		Sch.	Henry Remson	95	90	85.5	21.7	6.8	1851	Redbank, N. J.	Bridgeton, Conn.	
96208		Sip.	Henry Ruppell	7	6	32.5	13.4	3.3	1892	Patchogue, N. Y.	do	
96095	K. J. R. S.	Sch.	Henry Seymour	109	100	91.0	30.7	8.3	1890	Tottenville, N. Y.	New York, N. Y.	
95566	J. T. L. D.	Sch.	Henry Sutton	602	530	148.7	35.8	15.4	1879	New Haven, Conn.	Newport, R. I.	
95615		Sch.	Henry Thompson	7	6	34.8	12.0	2.6	1870	Brashear, La.	Galveston, Tex.	
95688	J. W. B. P.	Sbp.	Henry Villard	1,552	1,452	219.2	39.8	24.1	1882	Bath, Me.	New York, N. Y.	
11374		Sch.	Henry Wardell	45	43	69.0	22.0	4.3	1862	Chester, N. J.	Perth Amboy, N. J.	
96479	K. P. Q. F.	Sch.	Henry Weiler	400	334	108.0	31.6	11.4	1900	Phippsburg, Me.	Bath, Me.	
96498		Sch.	Henry Westermann	15	14	45.0	16.8	4.8	1875	Smithville, N. C.	Charleston, S. C.	
95949		Sch.	Henry Weston	10	9	38.4	16.4	2.5	1880	Loxtown, Mass.	Sheldonsboro, Mass.	
95007	J. H. B. W.	Sch.	Henry Whitney	146	139	96.2	25.5	8.6	1890	Brooksville, Me.	Buck'sport, Me.	
95326	J. Q. K. M.	Sch.	Henry Withington	527	482	146.2	34.2	19.1	1874	Newburyport, Mass.	Boston, Mass.	
96791		Sch.	Henry Willis	70	76	69.0	24.0	7.0	1884	New London, Conn.	New Haven, Conn.	
96470	K. P. L. H.	Sch.	Henry Wilde	472	408	157.8	37.1	11.3	1890	Aberdeen, Wash.	San Francisco, Cal.	
96590		Sch.	Henry Witbeck	498	473	167.5	33.1	11.0	1890	Manitowoc, Wis.	Ogdensburg, N. Y.	
11838		Sch.	Henry Wolcott	49	48	75.4	21.8	6.1	1854	Greenpoint, N. Y.	New York, N. Y.	
95661		Sch.	Henry A. Jordan	61	47	70.5	23.6	8.5	1882	Bridgeton, N. J.	Baltimore, Md.	
11897	J. F. P. G.	Sch.	Henry A. Litchfield	593	565	148.0	31.0	19.0	1867	Rockland, Me.	Norfolk, Va.	
11205		Sch.	Henry A. Wise	17	11	57.2	15.0	4.9			Tappanhook, Va.	
95938		Sch.	Henry A. Wise	6	8	41.0	11.6	2.4	1887	York County, Va.	Newport News, Va.	
11068		Sch.	Henry R. Gibson	94	89	83.3	22.9	7.7	1840	Westerly, R. I.	Crisfield, Md.	
95629	K. C. S. V.	Sbp.	Henry R. Hyde	2,583	2,419	267.9	45.0	20.5	1894	Bath, Me.	New York, N. Y.	
95106	J. L. B. F.	Sch.	Henry D. May	278	264	121.0	29.5	11.6	1871	Milford, Del.	Philadelphia, Pa.	
96245		Sip.	Henry D. Simmonson	19	18	43.5	16.9	4.9	1895	Patchogue, N. Y.	Patchogue, N. Y.	
95772		Sch.	Henry F. Adams	8	8	46.9	12.2	4.1	1883	Somerset County, Md.	Crisfield, Md.	
96076		Sch.	Henry F. Barnes	18	12	59.5	17.0	4.5	1890	Jones Creek, Md.	do	
96128	K. J. R. V.	Sch.	Henry H. Chamberlain	245	204	122.3	30.6	8.4	1891	Phippsburg, Me.	Bath, Me.	
11996		Sip.	Henry H. Chroette	17	16	42.9	16.7	4.0	1869	Westfield, N. Y.	Bridgeton, Conn.	
95397	J. R. H. C.	Sch.	Henry H. Grant	248	235	123.5	29.8	8.6	1875	Rockyhill, Conn.	New York, N. Y.	
96251	J. N. R. Q.	Sch.	Henry H. Pitta	229	182	103.0	30.5	9.0	1873	Romblon, N. Y.	Baltimore, Md.	
95733		Sch.	Henry I. Phillips	26	25	54.1	18.2	5.0	1862	Cambridge, Md.	Annapolis, Md.	
96421		Sch.	Henry J. Marsh	23	18	44.7	17.3	5.5	1868	Ferport, Va.	Tappanhook, Va.	
11797	J. O. F. T.	Sch.	Henry J. Raymond	190	180	113.0	29.5	9.0	1864	Newburg, N. Y.	Norfolk, Va.	
96085	K. H. S. M.	Sch.	Henry J. Smith	1,108	998	199.1	38.7	19.2	1890	Thomaston, Me.	Thomaston, Me.	
95345	J. S. F. R.	Sch.	Henry L. Gregg	495	470	171.6	32.0	15.9	1873	Columbia Falls, Me.	Pensacola, Fla.	
96121	K. J. R. N.	Sch.	Henry L. Peckham	90	739	190.0	37.0	18.3	1891	East Boston, Mass.	Newport, R. I.	
11800		Sch.	Henry L. Phillips	86	78	74.8	21.6	7.6	1868	Boothbay, Me.	Rockland, Me.	
95580		Sch.	Henry L. Wyman	17	16	44.8	14.3	5.2	1879	Phippsburg, Me.	Portland, Me.	
96086	K. H. T. Q.	Sch.	Henry M. Stanley	118	83	98.0	23.4	10.0	1890	Essex, Mass.	Gloucester, Mass.	
95447	K. P. C. T.	Sch.	Henry O. Borette	1,807	1,564	244.7	42.9	24.0	1899	Bath, Me.	Bath, Me.	
18656		Sch.	Henry P. Chipman	57	54	70.3	20.5	7.1	1870	do	Pensacola, Fla.	
95219	J. M. W. G.	Sch.	Henry P. Hallock	138	131	90.8	27.8	6.5	1878	South Norwalk, Conn.	Fall River, Mass.	
95316	J. Q. R. T.	Sch.	Henry P. Havens	360	285	130.0	30.2	9.6	1874	Newburg, N. Y.	Newark, N. J.	
95807	K. C. N. J.	Sch.	Henry P. Mason	790	583	166.2	35.1	13.6	1884	Bath, Me.	Bath, Me.	
95344	J. Q. P. V.	Sch.	Henry R. Filton	492	467	152.0	28.0	16.0	1885	Wilmington, Del.	Bellast, Me.	
96096		Sch.	Henry R. Travers	58	55	79.5	22.0	6.0	1868	Cambridge, Md.	Baltimore, Md.	
95596		Sip. y.	Henry S. De Bevoise	8	7	28.0	12.9	2.7	1879	Long Island City, N. Y.	New York, N. Y.	
96118		Sch.	Henry S. Dawson	40	38	64.5	29.8	6.0	1869	Somerset County, Md.	Baltimore, Md.	
96119	K. G. L. B.	Sch.	Henry S. Little	1,096	984	188.2	41.0	19.1	1889	Bath, Me.	Perth Amboy, N. J.	
95432		Sip.	Henry S. Lutte	16	6	36.5	13.9	3.6	1872	Newport, N. J.	Bridgeton, N. J.	
96387		Sip.	Henry S. Robbins	18	10	45.9	15.0	4.5	1897	Greenville, N. J.	do	
96329	K. M. R. Q.	Sch.	Henry W. Cramp	1,629	1,444	231.8	44.2	19.7	1898	Camden, Me.	Fall River, Mass.	
96149		Sch.	Henry W. Grady	7	7	34.8	11.6	3.3	1892	Straits, N. C.	Beaufort, N. C.	
11279		Sch.	Henry W. Hoag	280	269	137.7	25.5	10.7	1862	Lyme, N. Y.	Port Huron, Mich.	
95734		Sch.	Henry W. Longfellow	81	48	79.0	22.9	8.1	1869	Essex, Mass.	Gloucester, Mass.	
95828		Sip.	Henry W. Rank	10	9	39.0	15.9	3.3	1864	Taylor Island, Md.	Crisfield, Md.	
11991		Sch.	Henry W. Slicer	58	51	72.8	20.4	7.6	1868	Baltimore, Md.	New York, N. Y.	
95123		Sip.	Henry and Howard	14	8	39.0	15.6	8.9	1869	Port Norris, N. J.	Bridgeton, N. J.	
96446		Sip. y.	Here	15	15	37.9	13.6	6.7	1861	Nahant, Mass.	Boston, Mass.	

1 Formerly schooner Nellie T. Campbell.

MERCHANT SAILING VESSELS OF THE UNITED STATES—Continued.

Official No.	Signal letters.	Rig.	Name of vessel.	Gross tonnage.	Net tonnage.	Length.		Breadth.	Depth.	When built.	Where built.	Home port (where permanent document issued).
						Feet.	Feet.					
95482		Sch.	Herald	18	14	46.0	15.0	5.4	1877	Bucksport, Me.	Baltimore, Md.	
95737	J. W. V. S.	Sch.	Herald	499	474	144.0	33.3	12.2	1883	Belfast, Me.	N. W. York, N. Y.	
95392		Sch.	Herald of the Morning	71	68	70.7	22.0	7.5	1874	Gloucester, Mass.	Gloucester, Mass.	
95752	K. B. G. L.	Sch.	Herbert	114	108	91.6	28.1	6.8	1893	East Boston, Mass.	Do.	
95279	J. P. F. T.	Sch.	Herbert E.	392	343	123.5	31.0	13.7	1874	Northport, N. Y.	Boston, Mass.	
95211	J. M. F. R.	Bk.	Herbert Black	573	4:8	140.6	31.2	18.9	1873	Seaport, Me.	Do.	
95089	K. H. V. M.	Bk.	Herbert Fuller	781	697	158.3	35.5	18.0	1890	Harrington, Me.	Maenas, Me.	
95369		Sch.	Herbert M. Rogers	77	73	78.7	22.2	8.0	1875	Bath, Me.	Boston, Mass.	
95077	J. H. R. W.	Sch.	Hercules	755	737	200.4	37.0	13.5	1870	Chester, Pa.	Philadelphia, Pa.	
95529		Sch.	Hercules	47	45	57.0	23.0	4.7	1878	San Francisco, Cal.	San Francisco, Cal.	
96316		Sch. y.	Hercules	14	13	38.0	13.7	4.3	1896	East Providence, R. I.	Providence, R. I.	
95277		Sch.	Hereward	90	85	81.0	22.3	8.5	1874	Essex, Mass.	New York, N. Y.	
96031	K. G. V. S.	Sch.	Herman	105	100	87.5	24.5	10.0	1890	Bentley, Cal.	San Francisco, Cal.	
95714		Sch.	Herman Ellis	23	22	62.3	17.7	5.1	1882	Whomocounty, Md.	Norfolk, Va.	
95954	K. F. D. T.	Sch.	Herman F. Kimball	125	119	84.6	26.5	7.1	1884	Boothbay, Me.	Boothbay, Me.	
96013		Sch.	Herman L. Rogers	29	24	41.5	17.6	5.0	1890	Stonybrook, N. Y.	Port Jefferson, N. Y.	
96266		Sch.	Herman Oelrichs	78	73	8.0	22.0	6.4	1894	Essex, Mass.	New York, N. Y.	
95424	K. C. G. P.	Sch. y.	Herman	9	8	31.0	12.0	5.0	1876	Duxbury, Mass.	Greenport, N. Y.	
95917		Sch.	Hermine Blum	52	50	69.2	23.3	4.7	1887	San Francisco, Cal.	San Francisco, Cal.	
77105		Sch.	Hermit	70	67	80.2	21.6	9.3	1893	Brooklyn, N. Y.	New York, N. Y.	
11386		Sch.	Hero	34	27	51.2	20.0	5.5	1840	Westbrook, Conn.	Do.	
11689		Sch.	Hero	14	14	41.0	14.5	3.6	1850	San Francisco, Cal.	San Francisco, Cal.	
119:8		Sch.	Hero	19	18	48.4	16.2	5.0	1868	Key West, Fla.	Key West, Fla.	
95921		Sch.	Hero	6	6	31.0	10.1	3.9	1897	Northampton County, Va.	Norfolk, Va.	
967:2		Sch.	Hero	12	12	40.4	12.0	5.1	1896	Tacoma, Wash.	Port Townsend, Wash.	
11593		Sch.	Heron	9	9	47.0	12.0	3.0			Perth Amboy, N. J.	
96446		Sch.	Herald	23	22	36.0	10.5	3.0	1890	Memphis, Tenn.	Memphis, Tenn.	
96483		Sch. y.	Heron	12	12	44.8	11.9	6.0	1900	Marblehead, Mass.	Salem, Mass.	
42525		Sch.	Herschel	238	226	121.8	27.4	9.4	1872	New Jerusalem, Ohio	Port Lincoln, Mich.	
96000		Sch.	Hesper D. Taylor	10	10	38.1	15.4	4.8	1890	Bath, Me.	Provincetown, Mass.	
95991		Sch. y.	Hesper	25	23	50.8	16.0	6.5	1890	Brooklyn, N. Y.	Boston, Mass.	
95717	J. W. M. H.	Bk.	Hesper	665	602	172.0	34.4	14.8	1882	Port Blakely, Wash.	San Francisco, Cal.	
958:0	K. C. T. M.	Bk.	Hesper	25	24	51.5	15.5	11.0	1884	Chelsea, Mass.	Boston, Mass.	
96189		Sch.	Hesperus	25	24	79.0	23.2	6.2	1849	Roslyn, N. Y.	Patchogue, N. Y.	
11375		Sch.	Hester	71	67	29.7	9.2	6.2	1889	Milton, Del.	New York, N. Y.	
964:4		Sch.	Hester	6	6	29.7	9.2	6.2	1889	Bristol, R. I.	Newburyport, Mass.	
95925		Sch.	Hester Ann	26	24	50.0	18.5	5.5	1866	Dorchester County, Md.	Annapolis, Md.	
95083		Sch.	Hester Ann	15	15	45.0	14.6	4.0	1870	York County, Va.	Newport News, Va.	
95896		Sch.	Hester Ann	12	11	39.2	13.7	4.2	1885	Smyrna, N. C.	Norfolk, Va.	
95835		Sch.	Hester A. Waters	97	93	91.6	22.6	6.8	1884	Pocomoke City, Md.	Baltimore, Md.	
96394		Sch.	Hettie	11	8	30.2	14.4	3.3	1897	Montgomery, Va.	Savannah, Ga.	
95578		Sch.	Hettie Ann	5	5	31.4	11.2	2.3	1879	Mathews County, Va.	Newport News, Va.	
95347		Sch.	Hettie Mary	9	9	36.0	12.1	2.9	1873	Berlin, Md.	Chincoteague, Va.	
95497		Sch.	Hettie and Elizabeth	8	8	33.6	13.5	3.1	1877	Messong, Va.	Newport News, Va.	
42544		Sch.	Heywood	38	36	48.4	20.2	6.4	1873	New York, N. Y.	New York, N. Y.	
95455		Sch.	Hiawatha	18	10	41.0	14.0	3.8	1876	San Francisco, Cal.	San Francisco, Cal.	
95824		Sch.	Hiawatha	8	5	37.0	12.0	3.5	1884	Pocomoke City, Md.	Annapolis, Md.	
96050		Sch. y.	Hiawatha	8	8	27.8	10.7	5.9	1889	Marblehead, Mass.	Marblehead, Mass.	
11376		Sch.	Hickory	27	26	53.0	18.2	4.0	1838	Glenwood, N. Y.	Patchogue, N. Y.	
11994		Sch.	Highland	51	49	77.4	22.7	4.4	1869	Roslyn, N. Y.	Cohasset, N. Y.	
119:5	J. G. B. L.	Sch.	Highlander	1,352	1,286	196.3	38.8	24.0	1869	Boston, Mass.	Perth Amboy, N. J.	
11891		Sch.	Highland Light	27	17	56.0	20.0	5.7	1860	Somerset County, Md.	Annapolis, Md.	
95518	J. Q. D. R.	Bk.	Highland Light	1,314	1,179	194.9	38.1	24.3	1874	Bath, Me.	San Francisco, Cal.	
11591		Sch.	Highland Queen	50	48	62.0	19.0	7.2	1861	Boothbay, Me.	Maenas, Me.	
96431		Sch.	Highland Queen	17	17	44.8	13.0	5.8	1896	Hillard, Wash.	Port Townsend, Wash.	
96337		Sch.	Hilary	22	21	43.3	20.3	4.1	1893	Mary Esther, Fla.	Pensacola, Fla.	
95471		Sch.	Hilda	9	9	37.1	13.8	3.9	1885	Pear Creek, Tex.	Galveston, Tex.	
96121		Sch. y.	Hilda	11	10	30.0	11.6	6.0	1884	South Boston, Mass.	Marblehead, Mass.	
91021	J. S. M. G.	Sch.	Hilda	647	563	153.0	36.4	17.0	1877	Coopers Point, N. J.	Savannah, Ga.	
96460		Sch.	Hilda D	6	6	38.5	13.0	3.0	1899	Ortolo, Md.	Crown Id, Md.	
96342		Sch.	Hilda Emma	14	13	37.2	13.5	6.7	1896	Friendship, Me.	Waldoboro, Me.	
96432		Sch.	Hildebrand	41	35	63.0	20.1	4.4	1898	Hilox, Mass.	Shieldboro, Mass.	
95764		Sch.	Hildegarde	94	89	74.5	27.0	6.0	1893	Pascagoula, Miss.	Do.	
130070	K. C. F. S.	Sch. y.	Hildogarde	42	40	64.0	19.2	6.5	1876	Islip, N. Y.	New York, N. Y.	
963:6	K. N. D. B.	Sch. y.	Hildegard	145	105	60.0	26.0	19.5	1897	Wilmington, Del.	Newport, R. I.	
95932		Sch.	Hilma Louise	9	8	35.1	12.5	3.5	1887	Scranton, Miss.	Key West, Fla.	
96501	K. P. W. V.	Bk.	Himalaya	1,027	976	180.2	33.0	25.2	1863	Sunderland, England	Honolulu, H. I.	
11514		Sch.	Hiram	67	57	69.5	22.0	6.8	1819	Riddeford, Me.	Calais, Me.	
96198		Sch.	Hiram Bingham	24	23	45.5	14.1	5.5	1892	San Francisco, Cal.	Boston, Mass.	
95491	J. S. N. R.	Bk.	Hiram Emery	729	699	161.2	33.1	21.3	1877	Kennelunk, Me.	Do.	
96190	K. L. F. M.	Sch.	Hiram Lowell	107	95	95.5	24.0	11.0	1892	Gloucester, Mass.	Gloucester, Mass.	
958:8		Sch.	Hiram Walker	98	93	95.7	17.9	7.9	1896	Champlain, N. Y.	Burlington, Vt.	
11519		Sch.	Hiram B. Edwards	31	30	60.0	18.7	4.0	1896	Oceanport, N. J.	Perth Amboy, N. J.	
96128		Sch.	Hjalmar	57	55	75.4	22.2	7.0	1891	East Bay, Fla.	Pensacola, Fla.	

*Formerly schooner James Gordon Bennett.

*Formerly schooner Martie A. Holmes.

*Formerly sleep-yacht Niantic.

*Formerly { s. British } bark Himalaya.

*Formerly { s. Hawaiian } bark Himalaya.

MERCHANT SAILING VESSELS OF THE UNITED STATES—Continued.

Official No.	Signal letters.	Rig.	Name of vessel.	Gross tonnage.	Net tonnage.	Length.	Breadth.	Depth.	When built.	Where built.	Home port (where permanent document issued).
						Feet.	Feet.	Feet.			
11903		Sch.	Hoboken	299	284	139.5	26.0	11.0	1858	Clayton, N. Y.	Ogdensburg, N. Y.
99451		Sch.	Hobson	9	8	43.1	14.3	2.8	1859	Bon Secour, Ala.	Mobile, Ala.
99453		Sch.	Hobson	10	6	36.0	14.0	3.0	1859	Avon, N. D.	Edenton, N. C.
99495		Sch.	Hobson and Hodson	10	9	52.3	14.2	3.2	1892	Monte, Md.	Tappahannock, Va.
11177		Sch.	Holland	45	36	50.5	22.9	6.4	1862	Greenpoint, N. Y.	New York, N. Y.
99506	K. L. N. M.	Lk.	Holliswood	1,141	1,074	185.8	38.0	19.2	1893	Boston, Mass.	Do.
95490		Sch.	Holly Hook	77	73	75.6	24.4	7.1	1868	Key West, Fla.	Key West, Fla.
99429		Sch.	Holl	6	6	41.0	10.0	2.6	1898	Morehead City, N. C.	Beaufort, N. C.
11909		Sch.	Homer	45.5	432	163.0	31.8	12.0	1866	Shelbygan, Wis.	Port Huron, Mich.
95747		Sch.	Homer D. Alverson	760	722	195.8	35.5	14.5	1885	Port Huron, Mich.	Sandusky, Ohio
99194		Cat.	Honest	5	5	29.0	12.4	3.2	1892	Patchogue, N. Y.	Patchogue, N. Y.
99462		Sip.	Honest Boy	18	17	47.2	14.2	2.9	1899	Erin, Mich.	Detroit, Mich.
99502		Sch.	Hong Kong	14	12	52.0	16.0	4.0	1884	Roseville, Cal.	San Diego, Cal.
99418	K. N. P. F.	Sch.	Honolua	564	520	162.5	36.8	12.6	1898	Alameda, Cal.	San Francisco, Cal.
99502	K. Q. B. C.	Sch.	HONOLULU	992	956	166.6	42.8	17.1	1896	Port Glasgow, Scotland	Do.
99255		Sch.	Honor	12	12	35.4	16.0	4.2	1893	Santa Rosa Sound, Fla.	Pensacola, Fla.
11981		Sch.	Honora Butler	77	73	75.5	26.0	6.0	1858	Tompkins Cove, N. Y.	New York, N. Y.
99506		Sch. y.	Hookah	16	16	42.2	14.1	5.4	1900	Gloucester, Mass.	Boston, Mass.
99169		Sch.	Hopatsong	643	604	192.0	35.3	15.3	1890	Noank, Conn.	New York, N. Y.
8519		Sip.	Hope	5	5	24.7	11.1	3.1	1887	Harwich, Mass.	Fall River, Mass.
11022		Sch.	Hope	30	22	56.2	19.2	5.6	1866	Baltimore, Md.	Baltimore, Md.
11787		Sch.	Hope	49	38	78.0	21.0	5.5	1859	Somerset County, Md.	Norfolk, Va.
42690		Sip.	Hope	449	427	151.0	32.5	11.0	1887	New London, Conn.	New London, Conn.
95300		Sip.	Hope	7	7	35.0	11.6	3.2	1875	New York, N. Y.	Perth Amboy, N. J.
98421		Sip.	Hope	12	12	37.5	14.8	4.4	1875	South Brooklyn, N. Y.	New York, N. Y.
95461		Sip.	Hope	11	10	32.0	14.0	3.0	1877	Rahway, N. J.	Do.
95763		Sch.	Hope	32	30	56.5	19.5	5.6	1883	Lankford Bay, Md.	Baltimore, Md.
95978		Sch.	Hope	11	11	44.7	13.4	4.1	1888	New Orleans, La.	Galveston, Tex.
98009		Sch.	Hope	12	12	41.0	14.5	3.5	1891	Fowl River, Ala.	Mobile, Ala.
99192		Sip.	Hope	7	7	33.8	10.0	3.5	1892	Kadiak, Alaska	Kadiak, Alaska
99306		Sch.	Hope	7	6	33.8	15.6	3.5	1893	Mount Pleasant, S. C.	Charleston, S. C.
99408		Sip.	Hope	12	9	41.0	14.2	2.6	1895	Woolwich, Me.	Bath, Me.
99461		Sch.	Hope	31	31	55.6	21.0	4.5	1849	Burton, Wash.	Port Townsend, Wash.
95816	J. V. B. M.	Sch.	Hope Haynes	216	167	108.4	30.0	10.6	1840	Wiscasset, Me.	Bath, Me.
99378	K. N. B. T.	Sch. y.	Hope Leslie	44	42	68.8	16.5	7.1	1866	Bath, Me.	Boston, Mass.
99377		Sip.	Hopeful	7	6	29.5	12.6	2.6	1897	Brewer, Me.	Bangor, Me.
99148		Sip.	Hopeful	16	16	41.0	17.2	3.9	1899	Shipyard, Ga.	Savannah, Ga.
99557		Sip.	Horace H.	11	11	36.0	10.0	2.6	1892	Eau Gallie, Fla.	St. Augustine, Fla.
95201		Sip.	Horace Greeley	5	5	27.6	12.8	3.0	1873	Greenport, N. Y.	Greenport, N. Y.
1123		Sch.	Horace Taber	268	255	139.5	27.0	9.6	1867	St. Clair, Mich.	Chicago, Ill.
95249		Sch.	Horace Templeton	42	40	58.0	22.2	4.9	1873	San Francisco, Cal.	San Francisco, Cal.
95979		Sch.	Horace B. Parker	98	62	69.4	23.6	9.7	1878	Essex, Mass.	Gloucester, Mass.
99499	K. H. V. P.	Sch.	Horace G. Morse	417	415	147.6	34.4	10.8	1890	Bath, Me.	Somers Point, N. J.
11684		Sch.	Horace H. Badger	263	250	129.0	30.2	9.8	1867	Conneaut, Ohio	Toledo, Ohio
95726	J. W. R. B.	Sch.	Horace P. Sharpe	413	392	142.2	35.0	11.8	1882	New Haven, Conn.	New Haven, Conn.
99579		Sip.	Horace S. Peed	14	8	39.8	14.6	3.8	1879	Norfolk, Va.	Bridgeton, N. J.
99083	K. H. S. F.	Sch.	Horace W. Macomber	1,650	926	190.9	32.0	12.9	1890	Newburyport, Mass.	Boston, Mass.
95609	J. T. V. S.	Cat.	Horatio	49*	38*	135.1	32.2	12.7	1869	Bath, Me.	New Bedford, Mass.
99310		Sch.	Horatio	5	5	25.5	12.1	3.0	1898	Cape May, N. J.	Bridgeton, N. J.
11890		Sch.	Horatio Seymour	24	17	54.2	18.6	5.3	1868	Talbot County, Md.	Baltimore, Md.
95678	K. O. B. C.	Sch.	Horatio L. Baker	82*	720	180.1	35.8	18.1	1898	Bath, Me.	Bath, Me.
11527	H. K. D. P.	Sch.	Horizon	119	104	102.2	21.7	7.2	1857	Stratford, Conn.	New York, N. Y.
11610		Sch.	Horizon	19	18	41.4	15.0	6.6	1863	New London, Conn.	Portland, Me.
11297		Sip.	Hornet	7	7	28.6	11.3	3.2	1899	Westbrook, Conn.	Hartford, Conn.
42678		Sip.	Hornet	574	566	160.0	33.0	13.6	1883	Mystic River, Conn.	New London, Conn.
95836		Sip. y.	Hornet	7	6	28.2	12.0	2.8	1882	Islip, N. Y.	New York, N. Y.
99259		Cat.	Hornet	7	6	24.5	11.4	4.0	1894	Osterville, Mass.	Chatham, Mass.
95618		Sip.	Horn Point	12	11	38.3	14.8	3.6	1890	Annapolis, Md.	Annapolis, Md.
958*		Sch.	Hortense	5	5	33.7	13.0	3.3	1884	Crystal River, Fla.	Tampa, Fla.
95600		Sch.	Hortense	24	13	56.6	18.7	4.0	1881	Ocean Springs, Miss.	Shalders, Miss.
11747	J. R. R. M.	Sch.	Hortensia	178	152	104.5	28.1	8.9	1868	East Machias, Me.	Machias, Me.
96120		Sip. y.	Hot-pur	9	9	28.6	10.8	4.7	1847	Boston, Mass.	Boston, Mass.
96240		Sip.	Hour	9	8	39.0	12.2	6.2	1893	Brooksville, Me.	Southwest Harbor, Me.
11968		Sch.	Howard	78	69	82.0	25.3	4.4	1869	San Francisco, Cal.	San Francisco, Cal.
99400		Sip.	Howard	13	11	43.8	14.2	3.5	1898	Portsmouth, Va.	Norfolk, Va.
99192		Sch.	Howard Dall	77	73	85.6	23.6	5.9	1872	Churchcreek, Md.	Baltimore, Md.
95461		Sch.	Howard Holbrook	97	68	75.5	26.2	8.3	1877	Essex, Mass.	Gloucester, Mass.
95619		Sch.	Howard Russell	63	46	72.0	23.7	5.7	1881	Leesburg, N. J.	Bridgeton, N. J.
11824	J. D. G. W.	Sch.	Howard A. Hunt	338	321	118.5	29.7	9.9	1867	Maurotown, N. J.	New York, N. Y.
99070	K. H. N. B.	Sch.	Howard B. Peck	472	448	180.0	35.0	12.0	1890	New London, Conn.	New London, Conn.
11444		Sip.	Howard R. Harrison	11	10	36.0	13.5	4.0	1850	Port Richmond, N. Y.	New York, N. Y.
99358		Sip.	Howard T. Leach	10	6	40.0	14.3	3.6	1885	Somerset County, Md.	Bridgeton, N. J.
99074		Sch.	Howard W. H. Taylor	10	5	60.0	16.0	2.6	1890	Tilghmans Island, Md.	Camden, N. J.
95648		Sip.	Howden	12	11	32.0	12.6	4.3	1881	Patchogue, N. Y.	Perth Amboy, N. J.
95718		Sch.	Hudgins and Huret	9	9	44.6	11.0	2.8	1876	Chuckatuck, Va.	Cape Charles, Va.

*Formerly Hawaiian schooner Honolulu.

*Formerly sloop-yacht Bessie and Eslee.

*Formerly schooner Amoskeag.

*Formerly schooner Kate Gillett.

MERCHANT SAILING VESSELS OF THE UNITED STATES—Continued.

Official No.	Signal letters.	Rig.	Name of vessel.	Gross tonnage.	Net tonnage.	Length.		Depth.	When built.	Where built.	Home port (where permanent document issued).
						Feet.	Feet.				
95728		Sch.	Hudgins and Hurst	11	11	42.0	14.0	3.0	1882	Yorktown, Va.	Newport News, Va.
95246		Sip.	Hudson	34	34	46.0	20.2	6.3	1873	New York, N. Y.	New York, N. Y.
125630		Sch.	Hugh	18	10	47.6	14.2	3.6	1881	Stuyvesant, N. C.	Georgetown, S. C.
11637		Sip.	Hugh Bolton	18	17	48.2	17.7	4.7	1855	Anne Arundel County, Md.	Baltimore, Md.
98204	K. L. N. H.	Sch.	Hugh Kelly	792	698	171.2	35.6	17.4	1892	Millbridge, Me.	New Haven, Conn.
96170		Sch.	Hugh S. Ottem	10	9	46.0	14.5	3.8	1892	Pocomoke City, Md.	Baltimore, Md.
95981		Sch.	Hulda	66	52	75.5	23.5	6.0	1886	Cambridge, Md.	Do.
98003		Sch.	Hulda	9	9	32.8	11.0	2.0	1881	Port Republic, N. J.	Bonera Point, N. J.
11112		Sch.	Hulloneon	21	20	50.4	16.3	6.0	1860	Boston, Mass.	Waldboro, Me.
100344	K. B. W. J.	Sch.	Humalrock	455	399	133.5	33.4	14.3	1883	Columbia Falls, Me.	Philadelphia, Pa.
11590		Sch.	Humboldt	57	54	68.0	19.7	7.6	1857	Essex, Mass.	Boston, Mass.
11720		Sch.	Hume	84	60	68.5	22.0	7.2	1843	Smithtown, N. Y.	Rockland, Me.
11921		Sch.	Humming Bird	12	11	41.0	14.0	3.8	1868	Baltimore, Md.	Washington, D. C.
98447		Sip.	Humming Bird	9	9	41.8	14.4	3.5	1876	Cambridge, Md.	Wilmington, Del.
95999		Sch.	Humming Bird	25	24	49.0	15.0	5.0	1869	West Bay City, Mich.	Port Huron, Mich.
96024		Sch.	Hungarian	37	35	56.0	20.5	4.7	1869	Port Jefferson, N. Y.	Port Jefferson, N. Y.
11264		Sip.	Hunter	14	14	36.4	14.7	4.2	1861	Great Egg Harbor, N. J.	Bonera Point, N. J.
11317	H. J. T. R.	Rk.	Hunter	355	337	121.7	28.2	17.8	1851	Bath, Me.	Seaside, Wash.
95321		Sch.	Hunter	19	18	43.0	15.7	6.0	1874	Mobile, Ala.	Mobile, Ala.
96429	J. R. T. L.	Sch.	Hunter	197	187	105.2	28.1	9.2	1876	Oiland, Me.	Boston, Mass.
95540		Sip.	Hunter	6	6	33.0	13.3	3.3	1878	Amityville, N. Y.	Patchogue, N. Y.
96994		Sch.	Hunter	26	25	58.4	20.2	3.0	1869	Dog River, Ala.	Mobile, Ala.
96157		Sch.	Hunter	63	60	75.0	20.6	8.2	1892	Benning, Cal.	Unalaska, Alaska.
96414		Sch.	Hunter	5	5	30.3	9.1	2.4	1898	Lumm Island, Wash.	Port Townsend, Wash.
96474		Sip.	Hunter No. 3	18	18	43.4	12.0	2.9	1896	Sistersville, W. Va.	Evansville, Ind.
96454		Sip.	Hunts Point	7	7	37.6	13.5	2.9	1898	Hunts Point, Va.	Cape Charles, Va.
95742		Sch.	Huron	15	14	41.2	14.9	3.9	1863	Key West, Fla.	Key West, Fla.
95753	K. J. H. N.	Sip. y.	Huron	39	37	62.5	15.9	9.3	1863	Boston, Mass.	New York, N. Y.
11850		Sip.	Hurricane	6	5	32.0	11.0	2.0	1868	Greenwich, Conn.	Norfolk, Va.
11752		Sch.	Hussar	32	31	61.2	16.3	7.1	1829	Essex, Mass.	Ellsworth, Me.
96417	K. N. P. C.	Sip. y.	Hussar	18	18	40.0	15.2	4.9	1898	New Rochelle, N. Y.	New York, N. Y.
96486		Sip. y.	Hussar II	44	44	54.8	17.8	7.4	1900	do	do.
96214		Sip.	Hustler	7	7	31.0	12.3	3.3	1893	Patchogue, N. Y.	Patchogue, N. Y.
96219		Sch.	Hustler	13	11	44.0	11.3	4.2	1893	Detroit, Mich.	Marquette, Mich.
96265		Cat. y.	Hustler	5	5	23.6	11.1	3.6	1894	Osterville, Mass.	Boston, Mass.
96279		Sch.	Hustler	30	28	58.0	18.6	3.8	1894	Astoria, Oreg.	Astoria, Oreg.
96350		Sch.	Hustler	11	9	36.6	11.3	4.8	1897	Brunswick, Ga.	Brunswick, Ga.
96365		Sip.	Hustler	14	10	32.6	15.0	3.6	1897	Burnt Pot Island, Ga.	Savannah, Ga.
96467		Sch.	Hustler	13	9	40.8	15.0	3.1	1899	Huntsboro, Miss.	Shilohboro, Miss.
96369		Sch.	Hv. Zollinger	28	18	54.3	21.7	4.0	1897	Kila, Miss.	do.
96105	K. J. H. S.	Sip. y.	Hydriad	13	13	38.8	12.9	6.7	1889	Syracuse, N. Y.	Boston, Mass.
11621	H. V. G. S.	Sch.	Ilyena	114	95	90.0	25.8	8.0	1851	St. George, Me.	Calais, Me.
96164	K. J. H. C.	Sip. y.	Ilypatia	12	11	35.0	13.2	6.0	1869	Brooklyn, N. Y.	Boston, Mass.
I.											
100479		Sip.	I. X. L.	6	6	35.0	12.5	2.3	1890	Matagorda, Tex.	Port Lavaca, Tex.
100547		Sch.	I. X. L.	23	22	63.0	15.6	4.5	1892	Rockhall, Md.	Crisfield, Md.
100215		Sip.	I. C. Covert	13	12	39.0	15.0	4.0	1878	Norfolk, Va.	Norfolk, Va.
100316	J. W. N. H.	Sip.	I. F. Chapman	2,145	2,013	237.5	42.7	19.2	1892	Bath, Me.	New York, N. Y.
100393	K. D. H. B.	Sch.	I. J. Merritt, Jr.	99	94	87.2	23.8	9.1	1866	Essex, Mass.	Provincetown, Mass.
12005		Sch.	I. L. Quinby	87	82	81.3	23.0	7.1	1863	New Baltimore, Mich.	Port Huron, Mich.
100404		Sip.	I. T. Nichols	8	8	36.8	13.6	3.5	1866	Port Norris, N. J.	Bridgeton, N. J.
12397		Sip.	I. W. Smith	12	11	37.0	14.0	3.5	1866	Brookhaven, N. Y.	Perth Amboy, N. J.
109437		Sch.	I. Z. Graves	10	9	50.0	12.8	3.0	1894	Munly Point, Va.	Newport News, Va.
12130		Sch.	I Am Here	11	10	36.6	13.3	5.0	1859	Bristol, Me.	Gloucester, Mass.
100098		Sch.	I Don't Know	30	28	53.0	19.9	8.2	1872	Wading River, N. J.	Richmond, Va.
100515		Sip.	I Take It	6	5	29.2	12.0	3.0	1891	East Moriches, N. Y.	Patchogue, N. Y.
100557		Sip.	Iantha	6	5	26.0	10.0	2.0	1880	Greenport, N. Y.	Sag Harbor, N. Y.
100002		Sch. y.	Iantha	19	18	49.0	14.0	4.0	1870	Bristol, R. I.	Boston, Mass.
100489	K. H. D. C.	Sch. y.	Ibis	18	17	45.0	16.5	4.4	1886	Bayport, N. Y.	Philadelphia, Pa.
12140		Sch.	Ida	109	161	121.0	27.0	7.9	1867	Milwaukee, Wis.	Chicago, Ill.
12276		Sch.	Ida	15	14	39.0	15.0	4.2	1857	Staten Island, N. Y.	Newport News, Va.
100040		Sip.	Ida	8	8	33.0	12.6	3.3	1872	Perth Amboy, N. J.	Perth Amboy, N. J.
100045		Sip.	Ida	15	11	39.5	16.0	4.4	1872	San Francisco, Cal.	San Francisco, Cal.
100060		Sch.	Ida	10	7	35.5	12.3	3.4	1873	Piney Point, N. C.	Baufort, N. C.
100095		Sch.	Ida	35	26	58.0	20.2	6.0	1873	Talbot County, Md.	Baltimore, Md.
100166		Sch.	Ida	42	40	65.0	20.8	5.6	1875	do	Crisfield, Md.
100195		Sch.	Ida	72	68	74.0	24.0	5.8	1877	Cherryfield, Me.	Machias, Me.
100290		Sch.	Ida	8	7	43.2	13.0	3.1	1881	Rockhall, Md.	Baltimore, Md.
100292		Sch.	Ida	7	6	44.0	11.2	3.0	1874	Crisfield, Md.	Crisfield, Md.
100311		Sip.	Ida	7	7	32.9	12.9	3.5	1882	Charleston, S. C.	Charleston, S. C.
100358	Sch. y.	Ida	Ida	10	9	27.6	12.1	4.8	1884	Beverly, Mass.	Boston, Mass.
100400		Sch.	Ida	11	10	43.0	15.2	3.5	1886	Bayou Bolander, Miss.	Penascola, Fla.
100538		Sip.	Ida	7	7	26.5	9.4	3.8	1890	Champlain, N. Y.	Plattsburg, N. Y.
100714		Sip.	Ida	6	5	30.0	10.2	3.8	1900	Patchogue, N. Y.	Buffalo, N. Y.

* Formerly schooner Corrine.

* Formerly schooner Isaac Carlton.

MERCHANT SAILING VESSELS OF THE UNITED STATES - Continued.

Official No.	Signal letters.	Rig.	Name of vessel.	Gross tonnage.	Net tonnage.	Length.		Breadth.	Depth.	When built.	Where built.	Home port (where permanent document issued).
						Feet.	Feet.					
100595		Sch.	Ida A	28	26	53.0	16.4	5.4	1895	Benicia, Cal.	San Francisco, Cal.	
100128		Sip.	Ida B	11	10	37.8	13.0	4.0	1874	North Kingdon, R. I.	Newport, R. I.	
100335		Sip.	Ida C	27	18	58.0	20.4	3.9	1897	Delisle, Miss.	Shilohboro, Miss.	
100389		Sip.	Ida H	7	7	36.3	10.4	3.0	1883	Bayville, N. Y.	Coldspring, N. Y.	
100603		Sip. y.	Ida J	10	8	34.5	12.8	3.8	1895	Newburyport, Mass.	Newburyport, Mass.	
100254		Sip.	Ida K	20	13	45.6	17.4	4.2	1880	New Orleans, La.	New Orleans, La.	
100621		Sip.	Ida M	6	5	35.8	13.3	3.1	1836	Lawsonia, Md.	Newport News, Va.	
100371		Sip.	Ida O	10	9	39.2	14.2	3.6	1884	New Berlin, Fla.	Loopa, Fla.	
100675		Sip.	Ida V	18	11	41.2	14.2	3.0	1899	Swan Quarter, N. C.	Newbern, N. C.	
100064		Sip.	Ida Bell	6	5	29.8	12.2	2.8	1868	Patchogue, N. Y.	Coldspring, N. Y.	
124-6		Sip.	Ida Chase	6	5	31.6	13.4	3.3	1866	Bath, Me.	St. George, Me.	
442-3		Sip.	Ida Corning	444	422	168.0	31.3	10.9	1881	East Saginaw, Mich.	Chicago, Ill.	
100706		Sip.	Ida Del	10	10	39.0	14.8	3.3	1900	Old River, Tex.	Galveston, Tex.	
100282		Sip.	Ida Denmark	13	12	39.0	12.0	4.0	1881	Johnson Landing, Va.	Richmond, Va.	
100301		Sip.	Ida Fay	10	9	58.3	15.1	2.6	1882	Tappanhook, Va.	Baltimore, Md.	
100997		Sip.	Ida Florence	9	7	33.4	13.5	3.7	1874	Lower Bank, N. J.	Bridgeton, N. J.	
100500		Sip.	Ida Florence	7	5	32.1	11.9	3.4	1883	Norwalk, Conn.	Bridgport, Conn.	
100508		Sip.	Ida Frances	6	6	26.4	12.6	4.0	1889	Warwick, R. I.	Providence, R. I.	
1-0138		Sip.	Ida Frank	10	10	38.2	14.0	4.2	1874	Oakland, R. I.	Coldspring, N. Y.	
12430		Sip.	Ida Hanson	78	72	65.8	19.7	6.8	1869	Rockland, Me.	Rockland, Me.	
100214		Sip.	Ida Jane	13	13	37.2	14.0	4.1	1881	Portage Harbor of Refuge, Mich.	Grand Haven, Mich.	
100110		Sch.	Ida Keith	489	465	163.3	30.6	13.0	1873	Saugatuck, Mich.	Buffalo, N. Y.	
100217	J. S. W. N.	Sch.	Ida Lawrence	548	459	147.5	33.6	16.3	1878	Camden, N. J.	Philadelphia, Pa.	
12040		Sip.	Ida Lowe	35	33	60.5	18.8	7.1	1854	Wilmington, N. C.	Mobile, Ala.	
100282	J. T. S. Q.	Sip.	Ida McKay	187	178	113.0	30.0	8.6	1880	Fairhaven, Cal.	San Francisco, Cal.	
12404		Sip.	Ida Maria	36	34	56.4	17.0	5.2	1850	Accomac County, Va.	Baltimore, Md.	
12277		Sip.	Ida Marie	24	16	43.2	16.7	5.2	1860	Dividing Creek, N. J.	Bridgeton, N. J.	
12039		Sip.	Ida May	8	7	31.5	12.8	4.0			Southwest Harbor, Me.	
12111		Sip.	Ida May	63	59	71.0	23.0	6.0	1855	Gloucester, Mass.	Gloucester, Mass.	
12455		Sip.	Ida May	8	8	36.0	13.2	4.5	1867	Portland, Me.	Do.	
100121		Sip.	Ida May	8	8	33.9	14.1	3.3	1874	Northport, N. Y.	Bridgeton, Conn.	
100193		Sip.	Ida May	11	8	42.4	14.3	3.6	1876	Milville, N. J.	Bridgeton, N. J.	
100317		Sip.	Ida May	7	7	44.0	11.8	3.1	1883	Crisp Id, Md.	Cape Charles, Va.	
100134		Sip.	Ida May	17	14	52.0	14.0	3.4	1888	Morehead City, N. C.	Beaufort, N. C.	
100467		Sip.	Ida May	9	8	35.0	9.0	3.5	1869	Almond Landing, Va.	Richmond, Va.	
100497		Sip.	Ida May	8	8	30.6	10.4	6.1	1890	Bremen, Me.	Deer Isle, Me.	
100621		Sip.	Ida May	7	7	36.2	14.1	3.2	1896	Oxford, Md.	Bridgeton, N. J.	
100627		Sch.	Ida May	23	20	51.5	18.2	5.8	1897	La Plata, Md.	Alexandria, Va.	
100657		Sip.	Ida May	70	54	72.0	21.4	7.4	1898	Urbana, Va.	Tappanhook, Va.	
100694		Sip.	Ida May	9	9	25.0	10.0	2.2	1896	Cloverport, Ky.	Evanston, Ind.	
10-698		Sip.	Ida May	7	6	23.2	10.4	4.4	1900	Bristol, Me.	Waldoboro, Me.	
100705		Sip.	Ida May	5	5	23.3	11.3	2.6	1900	Oatville, Mass.	Chatham, Mass.	
100693		Sch.	Ida May H	15	10	46.4	16.1	3.4	1899	Biloxi, Miss.	Sheldoboro, Miss.	
100553		Sch.	Ida Medel	14	13	41.9	14.6	4.5	1893	Pascagoula, Miss.	Do.	
100337		Sip.	Ida Newcombe	7	6	30.3	11.5	3.6	1883	Navesink, N. J.	Perth Amboy, N. J.	
100236		Sip.	Ida Nova	7	6	34.6	12.1	3.0	1879	Quancock, Va.	Crisfield, Md.	
100146	J. R. W. D.	Sch.	Ida Schumaner	215	204	117.6	31.3	9.4	1875	Port Ludlow, Wash.	San Francisco, Cal.	
12102		Sip.	Ida Viola	8	8	32.8	15.2	4.0	1860	Northport, N. Y.	Coldspring, N. Y.	
100278		Sip.	Ida Virginia	12	11	37.7	14.4	4.4	1881	Staten Island, N. Y.	Perth Amboy, N. J.	
100284		Sip.	Ida Voigt	13	12	39.0	14.2	3.2	1881	Toussaint, Ohio	Toledo, Ohio.	
100094		Sip.	Ida Wake	7	6	30.8	12.8	3.5	1873	Elizabeth City, Va.	Newport News, Va.	
100400		Sip.	Ida Webb	5	5	34.0	10.7	2.6	1871	Somerset County, Md.	Baltimore, Md.	
100478		Sip.	Ida A. Olson	201	191	122.0	27.9	9.2	1888	Fort Howard, Wis.	Milwaukee, Wis.	
12192		Sip.	Ida A. Thayer	35	24	62.0	20.3	5.1	1867	Islip, N. Y.	Crisfield, Md.	
100111	J. P. E. C.	Sch.	Ida B. Gibson	235	223	121.0	32.6	9.0	1874	Chester, Pa.	Tuckerton, N. J.	
100432		Sch.	Ida C. Brown	8	7	42.0	14.0	3.2	1886	Smith Island, Md.	Crisfield, Md.	
100350	K. C. D. B.	Sch.	Ida C. Schuolcraft	320	304	134.3	32.6	9.6	1884	Coopers Point, N. J.	Somers Point, N. J.	
100530	K. L. G. V.	Sch.	Ida C. Southard	818	718	178.7	37.2	13.3	1892	Waldoboro, Me.	New York, N. Y.	
100594	K. M. D. G.	Sch.	Ida F. Comly	208	174	133.8	23.8	7.6	1894	Bethel, Del.	Swarford, Del.	
100382		Sch.	Ida K. Boaman	8	7	36.6	13.8	3.8	1884	Pocomoke City, Md.	Baltimore, Md.	
100420		Sip.	Ida G. Broere	5	5	28.0	12.7	3.1	1868	Patchogue, N. Y.	Patchogue, N. Y.	
3271		Sch.	Ida G. Farren	59	44	81.0	24.0	5.5	1862	Madison, Md.	Baltimore, Md.	
100482		Sip.	Ida L. E. ton	6	6	44.3	11.9	2.9	1891	Smyrna, N. C.	Beaufort, N. C.	
100454		Sip.	Ida L. Miller	30	29	54.2	17.2	6.5	1889	Kennebunk, Me.	New York, N. Y.	
12464	H. K. J. L.	Sch.	Ida L. Ray	157	149	92.3	20.1	8.4	1884	Harrington, Me.	Deer Isle, Me.	
12462		Sip.	Ida M. Barrow	6	5	31.0	11.8	2.8	1868	Brockhaven, N. Y.	Greenport, N. Y.	
100570		Sip.	Ida M. Prout	6	6	29.3	13.2	3.0	1883	Patchogue, N. Y.	Patchogue, N. Y.	
100889		Sip.	Ida V. Beam Kamp	7	7	26.6	13.3	2.0	1869	Orlando, Md.	Crisfield, Md.	
100336		Sch.	Ida V. Seward	10	9	44.2	14.6	3.1	1883	Cambridge, Md.	X. folk, Va.	
100380		Sch.	Ida and Lula	10	9	45.0	12.5	3.4	1843	Somerset County, Md.	Tappanhook, Va.	
12673		Sip.	Idaho	81	77	68.0	21.0	6.6	1898	Castine, Me.	Rockland, Me.	
12188		Sip.	Idaho	81	81	68.0	28.0	7.3	1804	Brooklyn, N. Y.	New York, N. Y.	
12245		Sip.	Idaho	13	13	35.4	16.0	4.2	1865	Greenport, N. Y.	Greenport, N. Y.	
12498		Sch.	Idaho	43	39	60.6	20.7	5.5	1871	Dorchester County, Md.	Baltimore, Md.	

* Formerly schooner W. Y. Leitch.

* Formerly schooner Brown and Murphy.

MERCHANT SAILING VESSELS OF THE UNITED STATES—Continued.

Official No.	Signal letters.	Rtg.	Name of vessel.	Gross tonnage.	Net tonnage.	Length.		Depth.	When built.	Where built.	Home port (where permanent document issued).
						Feet.	Feet.				
100448		Sch.	Idia	59	56	67.0	19.8	5.0	1889	Fort Howard, Wis.	Milwaukee, Wis.
100594		S. p.	Ideal	6	6	30.7	13.5	3.6	1890	Glenwood, N. Y.	Cohasset, N. Y.
100365		S. p.	Idella	10	5	40.2	14.5	3.4	1884	Cambridge, Md.	Bridgeton, N. J.
12487		Sch.	Idella A. Moore	55	52	69.5	22.3	6.9	1870	Somerset County, Md.	Baltimore, Md.
100141		Sch.	Idell	24	23	53.0	20.6	4.9	1874	Walton County, Fla.	Pensacola, Fla.
100598		S. p.	Idella	6	6	28.1	11.1	5.5	1895	Bremen, Me.	Provincetown, Mass.
100064		S. p.	Idle Eagle	7	6	36.3	12.7	3.4	1898	Double Bayou, Tex.	Galveston, Tex.
100108		S. p.	Idle Hour	9	5	20.0	12.3	3.9	1875	Newport, R. I.	Boothbay, Me.
100056		S. p.	Idle Time	8	6	38.3	13.5	3.5	1895	Cranfield, Md.	Newport News, Va.
100974		Sch.	Idle Times	12	9	43.0	15.0	3.5	1898	Mathews, Va.	Do.
12163		Sch. y.	Idler	84	80	97.0	29.0	9.7	1864	Easthaven, Conn.	Cleveland, Ohio.
100118		S. p.	Idler	13	12	45.0	14.0	3.0	1873	Salem, Mass.	Newport News, Va.
100377		S. p.	Idler	7	7	31.0	13.8	3.2	1885	Patchogue, N. Y.	Patchogue, N. Y.
100527		Sch. y.	Idler	10	10	31.0	11.0	6.3	1892	Seattle, Wash.	Seattle, Wash.
12377		S. p.	Idlewild	15	14	40.0	15.2	4.1	1868	Glenwood, N. Y.	New York, N. Y.
12405		Sch.	Idlewild	28	26	54.6	18.8	5.9	1859	Somerset County, Md.	Tappanauoch, Va.
12452		Sch. y.	Idlewild	17	16	36.8	14.4	6.0	1865	Wiscasset, Me.	New York, N. Y.
100051		S. p.	Idlewild	9	9	33.2	12.4	3.6	1871	Wilmington, Del.	Somers Point, N. J.
100250		S. p.	Idlewild	5	5	29.6	12.0	3.0	1890	Oyster Bay, N. Y.	Goldspring, N. Y.
100111		S. p.	Idlewild	11	11	36.3	13.8	4.9	1888	Double Bayou, Tex.	Galveston, Tex.
100067		S. p. y.	Idlewild	7	6	27.9	10.7	5.3	1896	Danversville, Me.	Boston, Mass.
100561		S. p.	Idnna	5	5	25.1	11.2	4.5	1890	Westport, Me.	Boothbay, Me.
100387		Sch.	I Go	47	44	68.4	21.3	7.3	1884	Charleston, S. C.	Charleston, S. C.
100519		Sch.	I Go	6	6	31.6	12.6	3.0	1891	Cedar Keys, Fla.	Cedar Keys, Fla.
100580		S. p.	Ignatius Enos	13	12	41.2	14.1	5.5	1894	Essex, Mass.	Gloucester, Mass.
100544		S. p. y.	Ilderan	11	11	37.9	12.5	4.7	1881	Noroton Point, Conn.	New York, N. Y.
100534		S. p. y.	Ilderim	28	26	50.0	12.6	9.0	1892	South Boston, Mass.	Newport, R. I.
100496		S. p. y.	Ilika	9	9	36.0	13.7	3.8	1890	Amityville, N. Y.	Tampa, Fla.
100606		S. p. h.	Ilianna	6	6	33.2	8.5	4.1	1895	Seattle, Wash.	Juneau, Alaska.
100690		S. p. h.	Ilianna	17	17	40.0	12.6	4.5	1909	Cook's Inlet, Alaska.	Sitka, Alaska.
157.82		S. p. y.	Ilikato	13	13	33.0	14.0	3.8	1890	Bayshore, N. Y.	New York, N. Y.
100636		Sch.	Ilima	7	7	34.4	14.1	2.5	1897	Beaufort, N. C.	Fernandina, Fla.
12075		Sch.	Imogene	43	41	58.0	15.1	7.5	1816	Essex, Mass.	Boston, Mass.
12473		S. p.	Imogene	14	13	39.0	16.1	4.0	1870	New York, N. Y.	Perth Amboy, N. J.
100539		S. p.	Imogene	5	5	28.0	10.0	5.0	1892	Rockland, Me.	Portland, Me.
100177		S. p.	Imogene M. Terry	11	10	39.3	14.7	4.4	1876	Roundhead, N. J.	Perth Amboy, N. J.
100659		Sch.	Imp	9	7	54.0	11.4	2.9	1899	Elizabeth City, N. C.	Edenton, N. C.
100699		S. p. y.	Impatience	10	9	39.0	13.6	3.0	1900	Bayshore, N. Y.	Patchogue, N. Y.
100224		S. p. y.	Imperia	19	18	40.0	15.0	5.0	1873	Brooklyn, N. Y.	Bridgeport, Conn.
100222		S. p.	Imperial	9	9	35.0	12.6	3.6	1866	New Lots, N. Y.	Sag Harbor, N. Y.
100334		S. p.	Impossible	21	20	45.3	16.4	3.5	1860	San Francisco, Cal.	San Francisco, Cal.
100778		Sch.	Impulse	21	19	46.0	16.7	4.9	1894	Key West, Fla.	Key West, Fla.
100288		Sch.	Ins	10	10	42.3	11.2	2.5	1861	Lake Worth, Fla.	Do.
100592		S. p.	Ins	10	10	37.4	14.0	3.6	1886	Chicago, Ill.	Chicago, Ill.
100624	K. M. V. S.	Sch.	Inca	1,014	901	215.5	41.2	15.5	1896	Port Blakeley, Wash.	San Francisco, Cal.
100139		S. p. y.	Inca	8	8	27.8	12.4	3.7	1892	Quincyville, Mass.	Hyanus, Mass.
12238		Sch.	Independence	40	38	64.4	20.1	4.9	1833	Wolcott, N. C.	Machias, Me.
12414		S. p.	Independence	49	47	61.0	20.3	5.4	1825	New York, N. Y.	Albany, N. Y.
12494		S. p.	Independence	9	8	32.0	14.0	3.8	1870	Kasher Island, Cal.	San Francisco, Cal.
100332		S. p.	Independence	10	9	33.5	13.7	4.4	1872	Myatie, Conn.	New York, N. Y.
100442		Sch.	Independence	14	13	40.7	12.3	3.5	1879	Cecil County, Md.	Baltimore, Md.
100417		S. p.	Independence	5	5	39.0	9.8	2.8	1887	Nelson Hay, N. C.	Beaufort, N. C.
44300		Sch.	Independent	2,253	2,230	251.5	52.1	23.8	1889	Bath, Me.	New York, N. Y.
100494	K. J. P. H.	Sch.	Independent	1,157	1,071	202.5	39.2	19.4	1891	Do.	Bath, Me.
100634		S. p. y.	Independent	11	10	36.4	14.0	5.6	1897	South Portland, Me.	Portland, Me.
100697		Sch.	Index	18	12	33.0	16.7	3.6	1900	Smyrna, N. C.	Beaufort, N. C.
12292		S. p.	India	37	37	48.5	22.0	6.0	1861	Greenpoint, N. Y.	New York, N. Y.
100975		Sch.	India	316	300	137.2	26.6	11.3	1873	Trenton, Mich.	Port Huron, Mich.
100528		Sch.	Indian Bill	32	30	61.2	17.0	4.4	1892	Muskegon, Mich.	Grand Haven, Mich.
100648	K. N. G. F.	Sch.	Indian Ridge	910	842	194.0	34.8	17.6	1897	Noank, Conn.	Philadelphia, Pa.
12370		S. p.	Indiana	5	5	30.6	9.9	3.0	1887	Norfolk, Va.	Norfolk, Va.
100001		S. p.	Indiana	5	5	30.8	12.5	3.2	1870	Oxterville, Wash.	Port Townsend, Wash.
100189	J. S. C. Q.	S. p.	Indiana	1,487	1,413	208.9	40.0	23.9	1876	Bath, Me.	San Francisco, Cal.
100565	K. L. S. C.	Sch.	Indiana	122	88	106.0	24.4	10.6	1893	Essex, Mass.	Gloucester, Mass.
100710	K. P. V. T.	Sch.	Indiana	1,626	1,560	238.2	43.3	20.6	1900	Bath, Me.	New York, N. Y.
100488	K. J. L. Q.	S. p. y.	Indra	12	11	36.5	10.3	7.1	1885	South Boston, Mass.	Do.
12401		S. p.	Industrious M	9	5	33.0	13.7	3.5	1865	Salem, Mass.	Bridgeton, N. J.
12172		S. p.	Industry	33	33	58.0	21.3	4.7	1837	Swack, N. Y.	New York, N. Y.
12226		Sch.	Industry	33	32	58.5	21.0	4.0	1837	Mount Holly, N. J.	Bridgeton, Conn.
12268		Sch.	Industry	21	20	48.0	17.0	3.0	1867	San Francisco, Cal.	San Francisco, Cal.
12340		Sch.	Industry	11	11	41.3	12.9	3.9	1867	Newber, N. C.	Newbern, N. C.
44152		Sch.	Industry	11	10	54.5	9.7	2.4	1868	Seattle, Wash.	Port Townsend, Wash.
100016		Sch.	Industry	26	25	49.2	19.3	4.7	1871	Portsville, Del.	Baltimore, Md.
100019		Sch.	Industry	20	19	42.6	11.9	4.2	1871	Rondout, N. Y.	Albany, N. Y.
100023		Sch.	Industry	55	53	72.5	18.5	6.0	1870	Manitowoc, Wis.	Milwaukee, Wis.

†Formerly sloop yacht Dionis.

†Composite.

MERCHANT SAILING VESSELS OF THE UNITED STATES—Continued.

Official No.	Signal letters.	Rig.	Name of vessel.	Gross tonnage.	Net tonnage.	Length.	Breadth.	Depth.	When built.	Where built.	Home port (where permanent document issued).
						Feet.	Feet.	Feet.			
100472		Sch.	Iona May	6	5	28.1	10.8	4.8	1885	Bristol, Me.	Portland, Me.
100507		Sch.	Iona	64	63	70.0	22.5	6.3	1882	Milbridge, Me.	Machias, Me.
100340		Cat.	Iona	7	6	26.9	11.0	4.0	1886	Osterville, Mass.	Nantuxet, Mass.
100478		Sch.	Iona	25	24	67.0	17.0	5.0	1890	Madison, Md.	Lappanauock, Va.
100536		Sch.	Iona	13	12	38.0	13.5	4.5	1890	Buffalo, N. Y.	Bridgeport, Conn.
100994		Sip.	Iona M. Smith	8	8	38.0	14.2	3.0	1895	Newport News, Va.	Newport News, Va.
100690		Sch.	Infanta	20	14	58.0	16.4	4.0	1893	Madison, Md.	Baltimore, Md.
100560		Sip. y.	Infanta	7	6	40.4	9.6	5.8	1893	Bristol, R. I.	New York, N. Y.
100738		Cat.	Infanta	7	6	30.0	12.7	3.8	1899	Newport, R. I.	Do.
100-16	K. N. T. F.	Sch. y.	INGOMAN	59	56	74.0	18.0	10.0	1898	Boston, Mass.	Do.
100682		Sip.	Ingoniah	6	5	28.3	11.0	3.4	1899	Patchogue, N. Y.	Patchogue, N. Y.
12476		Sip.	Iona	41	31	63.4	20.1	4.9	1870	Bath, Me.	Boston, Mass.
100140		Sip.	Iona	8	8	25.0	13.0	4.0	1870	Waldoboro, Me.	Newport News, Va.
100142		Sch.	Iona	25	23	53.2	16.4	4.0	1874	Manatee, Fla.	Lamp, Fla.
100255		Sch.	Iona	9	9	42.0	14.0	4.6	1890	Brunswick, Ga.	Fernandina, Fla.
12384		Sip.	Integrity	11	11	36.1	13.9	3.9	1887	Baltimore, Md.	Seaford, Del.
100554		Sch.	Interlochen	567	534	170.0	34.2	11.0	1893	Algona, Mich.	Port Huron, Mich.
100375		Sip.	In Time	9	9	28.0	13.4	4.0	1895	Noank, Conn.	Stonington, Conn.
100670		Sip.	Intrepid	9	9	40.2	14.8	3.3	1899	Atlantic City, N. J.	Somers Point, N. J.
100501		Sip.	Invincible	11	10	28.7	12.6	6.0	1891	Vinathaven, Me.	North Haven, Me.
100914		Sip.	Invincible	7	7	30.4	13.4	3.1	1871	Fire Island, N. Y.	Perth Amboy, N. J.
100999	J. N. F. C.	Sip. y.	Invincible	1,460	1,365	201.4	40.3	24.0	1873	Bath, Me.	San Francisco, Cal.
10-303		Lgr.	Invincible	5	5	32.0	10.8	2.6	1891	Terrebonne Parish, La.	Brashear, La.
100536		Sip. y.	Iola	17	16	41.6	15.4	5.3	1891	Myatiee Conn.	Wilmington, Del.
100327		Sch.	Iolanthe	74	69	75.0	21.7	6.6	1893	Essex, Mass.	Gloucester, Mass.
100332		Sch.	Iolanthe	19	18	45.3	14.3	3.6	1883	Danversport, Mass.	Southwest Harbor, Me.
100247		Sch.	Iona	8	7	48.5	10.6	2.6	1879	Tighmans Island, Md.	Baltimore, Md.
100692	K. P. M. B.	Sch.	Iona Tunnell	1,315	1,118	204.8	41.1	18.6	1899	Millbridge, Me.	Philadelphia, Pa.
100397		Sip.	Ione	10	9	41.4	14.9	3.8	1886	Taylor Island, Md.	Baltimore, Md.
100342		Sip.	Ione	8	8	35.9	10.8	4.0	1888	Roelyn, N. Y.	Patchogue, N. Y.
100562		Sip. y.	Ione	7	7	26.8	10.7	3.4	1893	do.	Coldspring, N. Y.
100485		Sch.	Ionian	5	5	25.2	8.0	3.3	1887	Melrod, Mass.	Boston, Mass.
100398		Sip. y.	Iowa	17	16	42.0	14.0	6.0	1877	Philadelphia, Pa.	Do.
100669		Sch.	Iowa	15	9	53.0	15.0	4.1	1898	Baltimore, N. C.	Beaufort, N. C.
100673		Sch.	Iowa	11	13	19.0	16.3	2.7	1899	Tarp n Springs, Fla.	Tampa, Fla.
100686	K. P. Q. B.	Sch.	Iowa	1,606	1,473	257.4	41.5	19.8	1899	Bath, Me.	New York, N. Y.
100517		Sch.	Iowa	6	6	34.7	10.5	3.2	1891	Atlas, N. C.	Beaufort, N. C.
12191	H. K. L. P.	Sch.	Ira Bliss	174	165	100.4	26.7	9.5	1847	New York, N. Y.	Edgartown, Mass.
12048		Sch.	Ira Killam	24	22	49.3	16.6	5.9	1864	Boothbay, Me.	Kennebunk, Me.
12472		Sip.	Ira Palmer	7	7	29.8	11.2	4.6	1870	Noank, Conn.	Edgartown, Mass.
100480	K. G. S. Q.	Sch.	Ira B. Kilgus	205	204	123.0	28.6	8.0	1869	Rockland, Me.	Rockland, Me.
100482	J. M. S. L.	Sch.	Ira D. Sturgis	223	223	118.3	30.0	8.5	1873	Bath, Me.	New York, N. Y.
100219		Sch.	Ira L. Crockett	12	12	44.9	15.2	3.5	1878	Pocomoke City, Md.	Cape Charles, Va.
12349		Sch.	Ira W. Hoyt	50	47	44.2	22.5	5.5	1868	New Bridge, N. J.	New York, N. Y.
100150		Sch.	Ira and Abide	11	11	37.5	13.4	5.2	1875	Noank, Conn.	Newport, R. I.
12040		Sch.	Irene	29	17	61.0	18.5	5.6	1852	Port Jefferson, N. Y.	Newbern, N. C.
100158		Sch.	Irene	6	6	33.0	13.2	3.0	1897	Somerset County, Md.	Baltimore, Md.
100178		Sip.	Irene	12	11	36.3	15.2	3.4	1878	do.	Crisfield, Md.
100179	J. R. V. G.	Sch.	Irene	491	435	131.6	31.3	10.5	1878	Darien, Conn.	Bridgeport, Conn.
100248		Sch.	Irene	74	74	64.0	23.6	5.6	1853	Setauket, N. Y.	New York, N. Y.
100280		Sip. y.	Irene	5	5	24.9	11.6	4.4	1874	Cambridge, Md.	Baltimore, Md.
100280		Sch.	Irene	5	5	47.0	11.6	2.6	1876	Providence, R. I.	Boston, Mass.
100346		Sch.	Irene	33	31	50.5	19.2	6.5	1895	Ky West, Fla.	Key West, Fla.
100444		Sip.	Irene	7	7	36.3	12.5	4.2	1889	Noank, Conn.	Port Jefferson, N. Y.
100477		Y. W. L.	Irene	14	14	37.0	14.1	6.0	1889	Somarian, Fla.	St. Augustine, Fla.
100474		Sip.	Irene	6	6	28.6	11.6	3.4	1889	Thoroughfare, N. J.	Camden, N. J.
100480		Sip.	Irene	8	7	43.5	15.0	4.1	1890	Norfolk, Va.	Norfolk, Va.
100486	K. L. F. H.	Sip. y.	Irene	11	11	31.8	12.5	5.9	1885	Middletown, Conn.	New York, N. Y.
100532		Sip. y.	Irene M	21	20	47.3	13.7	5.2	1891	Chicago, Ill.	Bro, Pa.
100456		Sch.	Irene Albury	19	18	44.4	17.4	4.2	1883	Manet Harbor, N. Y.	Bridgeport, Conn.
100321		Sch.	Irene Cox	11	7	51.8	13.4	3.6	1884	Somerset County, Md.	Lamp, Fla.
12356	J. D. B. S.	Sch.	Irene E. Messervey	244	232	114.0	29.0	10.0	1886	Waldoboro, Me.	Crisfield, Md.
100134		Sch.	Irene A. H. Crawford	20	19	50.0	17.9	4.2	1873	Dennisville, N. J.	St. George, Me.
100686		Sip.	Irene and Ruth	9	8	41.6	14.7	3.4	1899	Farmington, Md.	Bridgeport, N. J.
100-68		Sip. y.	Irex	7	7	32.7	9.6	6.0	1891	Golden town, N. J.	Crisfield, Md.
100442	K. N. F. D.	Sip. y.	Irex	16	16	42.0	13.5	6.3	1897	Trenton, N. Y.	Philadelphia, Pa.
12096		Sch.	Iris	62	59	74.0	19.2	6.6	1896	Port Huron, Mich.	New York, N. Y.
12357		Sip.	Iris	11	10	27.2	14.5	5.3	1885	East Boston, Mass.	Milwaukee, Wis.
92157		Sip. y.	Iris	5	5	26.4	12.3	3.7	1898	Monument Beach, Mass.	Boston, Mass.
100126		Sip.	Iris	14	14	39.5	14.9	6.3	1848	Gloucester, Mass.	Newport R. I.
100195		Sch.	Iris	10	10	37.0	10.2	4.5	1868	New Bedford, Mass.	Provincetown, Mass.
100587		Cat.	Iris	7	7	31.7	12.6	3.3	1891	Riverhead, N. Y.	New Bedford, Mass.
100602		Sip. y.	Iris	12	12	47.0	15.1	4.4	1893	Westport, Conn.	Greenport, N. Y.
											Erie, Pa.

* Formerly light-house schooner Maggie.

* Formerly sloop-yacht Macilage.

† Re-built, 1887.

MERCHANT SAILING VESSELS OF THE UNITED STATES—Continued.

Official No.	Signal letters.	Rig.	Name of vessel.	Gross tonnage.	Net tonnage.	Length.	Breadth.	Depth.	When built.	Where built.	Home port (where permanent document issued).
						Feet.	Feet.	Feet.			
100220		Sch.	Iris	13	13	44.1	16.3	2.4	1896	Smiths Point, Tex.	Galveston, Tex.
100221		Sch.	Iris	6	6	26.4	9.8	2.3	1897	Higdon, Me.	Boothbay, Me.
100222		Sch.	Irishman	8	8	27.4	11.7	4.4	1872	Westbury, R. I.	Stonington, Conn.
100223		Sch.	Irua	6	6	39.2	12.2	3.5	1898	Wolf River, Miss.	Pensacola, Fla.
100224		Sch.	Irua	20	19	47.0	18.7	4.2	1880	Paulsboro, N. J.	Camden, N. J.
100225		Sch.	Irua Dalling	12	11	38.0	12.0	4.0	1894	Newbern, N. C.	Newbern, N. C.
100226	K. G. H. T.	Sch. y.	Irving	670	614	176.6	37.8	14.4	1889	Port Blakeley, Wash.	San Francisco, Cal.
100227		Sch. y.	Iroliia	7	7	31.4	9.5	2.6	1897	South Boston, Mass.	Boston, Mass.
12170		Sch. y.	Iron Age	66	62	40.0	27.0	6.7	1864	Newburg, N. Y.	New York, N. Y.
6-75		Sch. y.	Iron Clay	648	615	187.3	36.1	14.3	1874	Toledo, Ohio	Buffalo, N. Y.
100275		Sch. y.	Iron Cliff	1,110	1,077	212.4	35.0	18.0	1881	Detroit, Mich.	Cleveland, Ohio
100413		Sch. y.	Iron Queen	1,384	1,321	242.0	38.7	17.6	1887	do	Detroit, Mich.
85334		Sch. y.	Iron State	1,127	1,086	214.0	35.4	18.2	1874	do	Providence, R. I.
70856	K. D. N. T.	Sch. y.	Iroquois	92	88	48.0	21.0	11.0	1886	Wilmington, Del.	Philadelphia, Pa.
100256	J. V. Q. F.	Sch. y.	Iroquois	2,120	1,906	217.1	43.6	19.3	1881	Bath, Me.	Bath, Me.
100257		Sch. y.	Irvine	6	6	31.8	11.4	3.1	1882	Gravesend, N. Y.	Bridgeton, Conn.
100194		Sch. y.	Irving Leslie	80	71	43.8	23.2	8.2	1877	Lansett, Me.	Bucksport, Me.
100443		Sch. y.	Isaac Collins	86	83	49.0	23.5	8.2	1869	Essex, Mass.	Provincetown, Mass.
12182	J. E. G. V.	Sch. y.	Isaac Orbeton	286	267	121.2	29.4	12.0	1870	Newcastle, Me.	Bangor, Me.
100150	J. E. G. D.	Sch. y.	Isaac Reed	1,541	1,494	212.0	40.0	24.2	1875	Waldoboro, Me.	New York, N. Y.
12371		Sch. y.	Isaac Sherwood	73	70	78.0	28.0	6.0	1868	Haverstraw, N. Y.	do
100477		Sch. y.	Isaac Solomon	27	25	54.0	18.5	5.6	1872	Solomons Island, Md.	Alexandria, Va.
100244		Sch. y.	Isaac Stephenson	461	438	162.6	32.1	11.1	1879	Manitowoc, Wis.	Ogdensburg, N. Y.
100245		Sch. y.	Isaac A. Willing	16	15	53.0	14.6	4.4	1863	Somerset County, Md.	Crisfield, Md.
100246		Sch. y.	Isaac H. Keeler	19	9	58.5	14.6	2.5	1865	do	do
100247	K. C. O. E.	Sch. y.	Isaac H. Tillyer	598	586	144.6	33.0	16.9	1884	Dennisville, N. J.	Philadelphia, Pa.
100248	K. E. W. N.	Sch. y.	Isaac N. Kerlin	308	344	138.7	33.0	10.7	1863	Leesburg, N. J.	Bridgeton, N. J.
12488		Sch. y.	Isaac N. Smith	25	23	48.0	16.0	3.6	1854	Somerset County, Md.	Baltimore, Md.
100249	J. T. M. G.	Sch. y.	Isaac T. Campbell	598	557	158.6	33.5	15.6	1879	Waldoboro, Me.	Boston, Mass.
100401		Sch. y.	Isaac T. Parks	10	8	53.0	14.0	2.9	1885	Somerset County, Md.	Wilmington, Del.
12283		Sch. y.	Isaac W. Norris	22	13	43.6	17.0	4.6	1846	Bridgeton, N. J.	Bridgeton, N. J.
12106		Sch. y.	Isabel	48	46	72.0	20.5	5.9	1819	Baltimore, Md.	Tappanhook, Va.
12443		Sch. y.	Isabel	5	5	33.0	11.2	2.8	1869	do	Crisfield, Md.
100289		Sch. y.	Isabel	1	1	28.0	11.0	2.5	1880	Freeport, N. Y.	Stamford, Conn.
100233		Sch. y.	Isabel	11	10	32.1	14.0	4.3	1879	Brooklyn, N. Y.	New York, N. Y.
100430		Sch. y.	Isabel	6	6	31.2	13.2	2.5	1844	Babylon, N. Y.	Pachogue, N. Y.
100513		Sch. y.	Isabel	6	6	30.5	8.1	2.2	1881	New Orleans, La.	Brashear, La.
100424		Sch. y.	Isabel Parsons	12	11	33.7	12.6	6.3	1887	Friendship, Me.	Waldoboro, Me.
100270		Sch. y.	Isabel Reed	548	521	168.6	31.0	14.2	1881	Marine City, Mich.	Niagara Falls, N. Y.
12398		Sch. y.	Isabel E. Arthur	11	10	36.1	13.6	3.3	Norfolk, Va.
100541		Sch. y.	Isabella	7	6	36.0	12.8	3.6	1882	New York, N. Y.	New York, N. Y.
12027		Sch. y.	Isabella	26	23	61.0	19.0	4.0	1836	Newburg, N. Y.	Mount Desert Ferry, Me.
12253		Sch. y.	Isabella	14	13	36.6	13.4	4.0	1885	Noank, Conn.	New London, Conn.
100288		Sch. y.	Isabella	14	13	46.0	12.0	3.3	1881	Newbern, N. C.	Newbern, N. C.
100333		Sch. y.	Isabella	9	8	32.3	14.5	4.0	1883	Cold-spring, N. Y.	Cold-spring, N. Y.
100411		Sch. y.	Isabella	15	14	48.2	15.0	2.0	1887	Fish River, Ala.	Mobile, Ala.
100441		Sch. y.	Isabella	7	6	26.7	10.4	2.3	1881	Pascagoula, Miss.	Key West, Fla.
100443	K. J. G. G.	Sch. y.	Isabella Gill	585	525	153.1	33.5	14.6	1881	Baltimore, Md.	Philadelphia, Pa.
100131		Sch. y.	Isabella Sande	220	210	34.6	29.8	10.1	1874	Manitowoc, Mich.	Grand Haven, Mich.
100228		Sch. y.	Isabella	25	23	55.9	19.0	6.8	1878	Noank, Conn.	Pensacola, Fla.
100319	J. W. P. B.	Sch. y.	Isaiah K. Stetson	512	271	176.9	31.2	10.3	1882	Brewer, Me.	Bangor, Me.
100500		Sch. y.	Isaur	16	15	38.6	14.1	4.5	1880	Marion, Mass.	New Bedford, Mass.
100229		Sch. y.	Ischeping	410	397	137.2	26.4	11.6	1872	Detroit, Mich.	Cleveland, Ohio
100230		Sch. y.	Isidore	16	16	48.6	13.9	2.9	1884	Manatee, Fla.	Tampa, Fla.
100240		Sch. y.	Isidore Shores	7	7	42.2	14.0	2.8	1887	Chance, Md.	Crisfield, Md.
100241	K. O. W. B.	Sch. y.	Isis	28	23	52.5	12.0	2.5	1884	Havokly, N. Y.	Philadelphia, Pa.
44187		Sch. y.	Island Belle	60	60	33.6	21.5	6.0	1850	Vermouth, Me.	Rockland, Me.
100214	J. L. R. A.	Sch. y.	Island Belle	60	60	33.2	13.0	4.4	1861	Newport, R. I.	Newport, R. I.
110377		Sch. y.	Island City	423	394	137.2	29.6	15.6	1871	East Boston, Mass.	Philadelphia, Pa.
12081		Sch. y.	Island City	46	41	61.0	18.4	7.7	1878	Manatee, Fla.	Key West, Fla.
12043		Sch. y.	Island Home	45	41	64.0	20.0	6.2	1880	Middletown, Conn.	Gloucester, Mass.
100126		Sch. y.	Island Queen	11	10	37.5	13.5	3.6	Southwest Harbor, Me.
100273		Sch. y.	Island Queen	13	12	37.5	16.4	4.2	1874	Keyville, N. Y.	Pachogue, N. Y.
100274		Sch. y.	Islander	6	6	39.3	10.0	2.0	1880	Monument Beach, Mass.	Hyannis, Mass.
100275		Sch. y.	Isle de Cuba	6	6	43.8	12.0	2.0	1880	Hoopers Island, Md.	Crisfield, Md.
100276		Sch. y.	Isle La Motte Boy	16	16	48.2	11.5	4.2	1880	Rouse Point, N. Y.	Burlington, Vt.
100277		Sch. y.	Isle La Motte Boy	16	16	78.2	21.5	6.2	1881	Manitowoc, Wis.	Milwaukee, Wis.
100278	K. D. F. J.	Sch. y.	Isle La Motte Boy	79	28	47.5	16.0	6.8	1881	Thomaston, Me.	Baltimore, Md.
12047		Sch. y.	Isle La Motte Boy	79	7	29.0	11.1	4.2	1892	Greenport, N. Y.	Greenport, N. Y.
100312	K. J. P. D.	Sch. y.	Isle La Motte Boy	25	22	52.9	13.5	3.6	1881	South Boston, Mass.	New York, N. Y.
100321		Sch. y.	Isle La Motte Boy	25	7	62.5	11.0	3.2	1871	Chelsea, N. Y.	Fourth Amboy, N. J.

1 Formerly schooner Daniel E. Bailey.
 2 Formerly schooner H. S. Hazard.
 3 Formerly schooner-yacht Julia.

4 Formerly schooner s Riverdale.
 5 Spanish Antonio J. Paez.
 6 Formerly schooner-yacht Florida.

7 Formerly sloop Caidao.
 8 Formerly sloop-yacht Minerva.

9 Rebuilt 1872
 10 Composite.

MERCHANT SAILING VESSELS OF THE UNITED STATES—Continued.

Official No.	Signal letters.	Rig.	Name of vessel.	Gross tonnage.	Net tonnage.	Length.			Depth.	When built.	Where built.	Home port (where permanent license issued).
						Feet.	Feet.	Feet.				
100210		Sch.	Itasca	75	71	72.2	24.3	5.9	1879	Cherryfield, Me.	Machias, Me.	
100646		Sch. y.	Ita	8	8	34.3	12.1	4.0	1895	Newport, R. I.	Newport, R. I.	
12011		Sch.	Itinerant	24	20	67.6	21.1	5.3	1863	Talbot County, Md.	Baltimore, Md.	
100162		Sch.	Iva	9	9	47.4	12.5	3.3	1-75	Somerset County, Md.	Do.	
100571		Sch.	Iva Manitou	28	26	53.5	18.2	5.7	1903	Herring Bay, Md.	Annapolis, Md.	
100547		Sch.	Iva Pearl	5	5	39.5	14.0	3.0	1890	Elliot, Md.	Crisfield, Md.	
100370		Sch.	Iva N. Harue	15	14	34.0	15.5	5.0	1884	Whiting, Me.	Eastport, Me.	
13643		Sch.	Ivan and May	5	5	25.4	14.2	2.3	1907	Perth Amboy, N. J.	New York, N. Y.	
100531		Sch.	Ivash Kay	11	7	37.0	14.5	3.4	1892	Seabright, N. J.	Perth Amboy, N. J.	
100510		Sch.	Ivash	13	9	51.8	13.5	3.3	1901	Beaufort, N. C.	Beaufort, N. C.	
100543		Sch. y.	Ivanhoe	64	61	77.0	19.0	5.0	1894	Northport, N. Y.	New York, N. Y.	
12430		Sch.	Iver Lawson	149	141	118.0	25.5	5.2	1900	Chicago, Ill.	Chicago, Ill.	
100312	J. W. E. G.	Sch.	Ivy	102	135	102.5	24.8	5.5	1892	San Francisco, Cal.	Seattle, Wash.	
100440		Sch.	Ivy	6	6	42.0	13.0	3.5	1890	Solomons Island, Md.	Newport, N. W. Va.	
100110		Sch.	Ivy	8	8	35.4	10.2	2.0	1891	Washington, N. C.	New Bern, N. C.	
100091		Sch.	Ivy	11	7	48.0	13.7	2.3	1899	Smyrna, N. C.	Beaufort, N. C.	
100384	E. L. W. R.	Sch.	Ivy Blaine	204	222	134.4	23.0	4.8	1894	Bethel, Me.	Newbern, N. C.	
100343		Sch.	Ivy L. Leonard	81	31	64.2	18.1	4.3	1883	Madison, Md.	Crisfield, Md.	
12020	H. K. G. M.	Sch.	Isaeta	100	109	107.0	27.5	5.0	1-63	Brewer, Me.	Hanger, Me.	
100703		Yawl. y.	Istachusti	33	30	55.0	17.0	5.0	1890	Port Jefferson, N. Y.	Port Jefferson, N. Y.	
J.												
77000		Sch.	J. F. P.	15	14	33.0	11.0	4.8	1898	Waukegan, Ill.	St. Augustine, Fla.	
70445		Sch. y.	J. S. M.	5	5	24.8	11.9	4.5	1890	Camden, N. J.	New York, N. Y.	
12900		Sch.	J. Brown	6	6	34.0	12.5	3.3		Do.	Do.	
77075		Sch.	J. Curritt	9	8	35.0	15.0	3.5	1892	Hilox, Miss.	Shieldsboro, Miss.	
75774		Sch.	J. Daggett	8	7	33.0	12.3	3.4	1875	Bayshore, N. Y.	New York, N. Y.	
13613		Sch.	J. Dever	20	15	54.5	17.6	4.5	1865	Camden, N. J.	Bridgeton, N. J.	
75721		Sch.	J. Duval	131	125	101.0	24.3	7.6	1874	Manitowoc, Wis.	Port Huron, Mich.	
75710	K. F. R. S.	Sch.	J. Eppinger	112	107	89.0	20.6	7.5	1887	San Francisco, Cal.	San Francisco, Cal.	
76512		Sch.	J. Gordon	10	6	26.8	14.5	4.0	1894	Bridgeton, N. J.	Bridgeton, N. J.	
9231		Sch.	J. Kennedy	90	83	79.0	24.0	7.0	1847	Surrey, Me.	Calais, Me.	
76540		Sch.	J. Kinzie	11	7	44.4	12.3	3.5	1884	Brunswick, Ga.	Savannah, Ga.	
70306		Sch.	J. Manke	10	6	51.6	13.6	3.3	1890	St. Peters Creek, Md.	Crisfield, Md.	
76921		Sch.	J. McCaffrey	23	16	52.6	18.4	4.1	1878	Stonewall, Miss.	Stonewall, Miss.	
76106	J. T. P. L.	Sch.	J. Nickerson	170	170	94.9	23.7	6.5	1870	Brunswick, Me.	Portland, Me.	
77145		Sch.	J. Peterson	27	17	55.0	18.6	4.2	1844	Bonfouca, La.	New Orleans, La.	
13012	H. L. R. T.	Sch.	J. Pender, Jr.	164	127	94.6	28.0	7.5	1837	Milton, Del.	Bangor, Me.	
76023		Sch.	J. Shilling	5	5	43.0	10.0	2.4	1874	Crisfield, Md.	Alexandria, Va.	
76301		Sch.	J. Shaw	5	6	34.0	11.0	2.5	1874	Smiths Landing, N. J.	Southern Point, N. J.	
77402		Sch.	J. Tolley	7	7	26.0	14.4	2.0	1849	Fishing Creek, Md.	Crisfield, Md.	
77177		Sch.	J. Wags	19	13	45.5	15.7	3.0	1859	New Orleans, La.	New Orleans, La.	
77015		Sch.	J. Willey	18	17	21.2	12.5	5.0	1892	Wilmington, Cal.	Los Angeles, Cal.	
13013		Sch.	J. A. Chamberlin	61	58	70.1	23.5	5.5	1865	Abscon, N. J.	Camden, N. J.	
76430		Sch.	J. A. Chelton	46	34	60.0	22.5	6.5	1893	Peru, N. J.	Baltimore, Md.	
77181		Sch.	J. A. Gault	5	5	26.0	12.4	2.4	1895	Atlantic City, N. J.	Southern Point, N. J.	
76475		Sch.	J. A. Holland	23	15	54.0	17.4	5.0	1843	Pocomoke City, Md.	Tappanhook, Va.	
13700		Sch.	J. A. Holmes	107	159	113.8	28.5	8.7	1897	Mears, Mich.	Milwaukee, Wis.	
13500		Sch.	J. A. McClellan	9	6	33.0	13.8	3.4	1859	San Francisco, Cal.	San Francisco, Cal.	
13745		Sch.	J. A. Mera	10	48	48.4	24.2	6.4	1857	Brooklyn, N. Y.	New York, N. Y.	
75081		Sch.	J. A. Vandergrift	12	12	43.5	15.6	3.8	1877	Newtown, Md.	Norfolk, Va.	
75220		Sch.	J. A. Webster	25	24	47.3	16.4	6.2	1870	Cantow, Me.	Machias, Me.	
76023	J. Q. H. S.	Sch.	J. E. Brown	1,550	1,407	207.5	46.5	24.9	1874	Kennebunk, Me.	San Francisco, Cal.	
76941		Sch.	J. E. Comstock	325	306	120.4	30.1	10.9	1891	Algona, Mich.	Port Huron, Mich.	
75070		Sch.	J. E. Ford	6	5	35.2	12.3	3.7	1876	Perth Amboy, N. J.	Patchogue, N. Y.	
13148		Sch.	J. E. Hillier	5	5	36.0	13.0	2.0	1835	New York, N. Y.	Perth Amboy, N. J.	
76450		Sch.	J. E. Holden	410	347	144.5	34.3	10.5	1881	Rockland, Me.	Rockland, Me.	
75511	H. B. T. C.	Sch.	J. E. Kitchen	267	272	132.8	26.6	8.5	1873	Cleveland, Ohio	Port Huron, Mich.	
75823		Sch.	J. E. Leslie	234	207	124.0	33.5	9.0	1870	Umpqua, Oreg.	San Francisco, Cal.	
76020	J. E. Q. K.	Sch.	J. E. Lorne	545	436	178.0	37.6	12.4	1890	Mount Clemens, Mich.	Detroit, Mich.	
76151		Sch.	J. E. Merrill	47	45	63.2	20.5	5.0	1880	Dorchester County, Md.	Norfolk, Va.	
75900		Sch.	J. E. Newland	157	149	111.4	26.2	7.7	1870	Manitowoc, Wis.	Milwaukee, Wis.	
76350	J. W. N. T.	Sch.	J. E. Rabel	480	380	143.9	33.3	12.4	1892	Columbia Falls, Me.	New York, N. Y.	
75354		Sch.	J. E. Stinson	51	45	64.1	20.7	6.2	1870	Deer Isle, Me.	Deer Isle, Me.	
13700	J. C. K. R.	Sch.	J. E. Van Dusen	122	117	115.2	29.4	10.5	1867	Delphi Creek, Md.	New York, N. Y.	
76052	J. T. M. C.	Sch.	J. E. Walker	2,178	2,106	247.1	42.2	22.1	1879	Thomaston, Me.	Thomaston, Me.	
77108		Sch.	J. E. Ward	38	27	40.2	15.5	6.4	1891	Georgetown, Wash.	Seattle, Wash.	
76992		Sch.	J. O. Armiger	9	9	55.0	18.0	3.6	1890	Solomons Island, Md.	Baltimore, Md.	
77320		Sch.	J. O. Causo	6	6	44.1	16.5	2.5	1890	Deals Island, Md.	Charlottesville, Va.	
13613		Sch.	J. O. Graham	8	8	41.8	16.5	2.0	1875	Charlottesville, Va.	Norfolk, Va.	
13600		Sch.	J. O. Havens	43	41	64.6	21.5	4.5	1866	Port Jefferson, N. Y.	Port Jefferson, N. Y.	
76901		Sch.	J. O. Lake	10	8	51.5	13.5	3.2	1890	St. Peter, Md.	Baltimore, Md.	
75900		Sch.	J. O. Mahony	25	23	65.2	21.8	5.7	1870	Somerset County, Md.	Do.	

1 Formerly ship John Wesley.

2 Formerly schooner Francis Ellen.

3 Rebuilt, 1899.

MERCHANT SAILING VESSELS OF THE UNITED STATES—Continued.

Official No.	Signal letters.	Rig.	Name of vessel.	Gross tonnage.	Net tonnage.	Length.		Depth.	When built.	Where built.	Home port (where permanent document issued).
						Feet.	Feet.				
76153		Sch.	J. C. Morgan	5	5	31.8	11.5	2.6	1880	Yorktown, Va.	Newport News, Va.
75185		Sch.	J. C. Paulding	21	21	32.1	13.0	3.0	1869	Peek-hill, N. Y.	Albany, N. Y.
75777		Sch.	J. C. Quiver	6	6	47.0	10.5	2.6	1874	Wicomico County, Md.	Baltimore, Md.
77084		Sch.	J. C. Russell	8	7	26.5	9.7	4.7	1860	Boston, Mass.	Gloucester, Mass.
75547		Sch.	J. C. Smith	9	9	44.8	14.2	3.5	1873	Mobile, Ala.	Mobile, Ala.
78296		Sch.	J. C. Townsend	35	31	58.5	20.7	4.5	1871	Indian River, D. C.	Budgeton, N. J.
78485		Sch.	J. C. Wainwright	11	10	44.0	11.6	3.6	1876	York County, Va.	Crisfield, Md.
12661		Sch.	J. C. Wood	5	5	30.0	6.9	2.3			Cape Charles, Va.
78454		Sch.	J. D. Bell	34	33	54.5	18.4	3.2	1872	Millville, N. J.	Washington, D. C.
12752		Sch.	J. D. Latham	18	17	43.5	14.6	6.4	1853	Noank, Conn.	Edgartown, Mass.
78455		Sch.	J. D. Mason	11	7	39.3	12.6	3.1	1862	Hunting Quarter, N. C.	Beaufort, N. C.
78809	J. R. L. F.	Hk.	J. D. Peters	1,045	1,030	182.2	26.1	21.6	1875	Bath, Me.	San Francisco, Cal.
77202		Sch.	J. D. Pigott	10	7	46.5	12.5	3.1	1895	Shalotte, N. C.	Wilmington, N. C.
76911	K. H. R. D.	Sch.	J. E. du Bignon	542	458	157.7	35.6	12.4	1860	Boston, Mass.	Boston, Mass.
75194		Sch.	J. E. de Biola	26	25	59.1	18.4	5.1	1870	Greenport, N. Y.	Perth Amboy, N. J.
76310		Sch.	J. E. Garland	60	57	79.0	22.5	7.6	1862	Essex, Mass.	Gloucester, Mass.
77815		Sch.	J. E. Grady	12	6	37.5	10.7	6.4	1896	Apalachicola, Fla.	Apalachicola, Fla.
77013		Sch.	J. E. Hooper	11	16	48.0	16.7	3.8	1892	Fish River, Ala.	Stoddard, Miss.
78578		Sch.	J. E. Hinton	7	7	49.0	10.3	2.6	1878	Yorktown, Va.	Newport News, Va.
75863		Sch.	J. E. Pearson	15	14	48.0	19.6	3.8	1877	Somerset County, Md.	Annapolis, Md.
77264		Sch.	J. E. Pierce	13	13	49.6	16.2	3.6	1867	Ashby, Tex.	Port Lavaca, Tex.
76278		Sch.	J. E. Skylight	10	10	59.0	13.6	2.9	1861	Crisfield, Md.	Beaufort, D. C.
77381		Sch.	J. E. Sterling	7	7	38.0	13.6	2.4	1890	do	Crisfield, Md.
76363		Sch.	J. E. Walker	19	19	49.6	14.7	3.7	1862	Cedar Keys, Fla.	Key West, Fla.
76077		Sch.	J. E. Watkins	15	15	52.8	14.5	3.6	1876	St. Michaels, Md.	Baltimore, Md.
76396		Sch.	J. F. Becker	50	48	58.2	20.2	4.0	1883	Greenport, N. Y.	New York, N. Y.
12774		Sch.	J. F. Card	270	262	137.6	23.8	10.8	1864	Vermilion, Ohio	Detroit, Mich.
77279		Sch.	J. F. Hoar	7	7	42.0	15.0	3.0	1869	Wingate, Md.	Crisfield, Md.
76142		Sch.	J. F. Knapp	16	15	42.4	14.9	3.9	1869	English Creek, N. J.	Norfolk, Va.
76444		Sch.	J. F. Langhammer	31	23	60.0	19.0	5.4	1883	Pocomoke City, Md.	Crisfield, Md.
77151		Sch.	J. F. McMurray	40	38	60.7	12.7	5.6	1894	Boston, Mass.	Gloucester, Mass.
75664		Sch.	J. F. Mallory	60	58	65.0	22.9	5.7	1873	Dorchester County, Md.	Baltimore, Md.
75693	J. Q. M. S.	Sch.	J. F. Merry	471	448	133.8	38.5	14.8	1874	Danverscotts, Me.	New York, N. Y.
76442		Sch.	J. F. Morris	14	12	41.5	13.8	3.7	1893	Hunting Quarters, N. C.	Newbern, N. C.
76348		Sch.	J. F. Penney	14	9	38.7	16.0	4.2	1884	Moriches, N. Y.	Bridgeport, N. C.
77223		Sch.	J. F. White	13	12	43.0	13.0	4.1	1880	Grafton, Va.	Newport News, Va.
75387	J. L. C. D.	Sch.	J. O. Fell	165	150	104.4	22.5	3.2	1871	Dennisville, N. J.	New London, Conn.
18704		Sch.	J. O. Freeman	11	11	33.0	12.4	4.3	1866	Noank, Conn.	do
13349		Sch.	J. G. Johnson	20	24	56.6	18.6	4.6	1849	Maroushook, Pa.	Perth Amboy, N. J.
76126		Sch.	J. G. Ruge	18	14	37.5	15.6	4.3	1849	Apalachicola, Fla.	Apalachicola, Fla.
75823		Sch.	J. G. Wall	90	90	68.5	27.9	7.9	1875	Eureka, Cal.	San Francisco, Cal.
75897		Sch.	J. G. Whittier	9	8	29.9	12.1	4.6	1876	North Kingston, R. I.	New York, N. Y.
13676		Sch.	J. G. Withersbee	66	62	84.4	14.4	6.2	1863	Essex, N. Y.	Burlington, Vt.
75748	J. Q. F. L.	Hk.	J. H. Bowers	733	653	163.5	38.0	18.6	1873	Ammon, Me.	Boston, Mass.
75914		Sch.	J. H. Butler	42	49	61.3	18.2	5.6	1877	Franklin, Me.	Essex, Mass.
75243		Sch.	J. H. Chaffee	139	123	63.0	20.6	7.6	1871	Hartford, Conn.	Hartford, Conn.
75643		Sch.	J. H. Davis	13	12	37.0	11.0	3.3	1874	Hunting Quarter, N. C.	Newbern, N. C.
76013		Sch.	J. H. Elliott	71	51	78.0	24.9	6.5	1878	Greenhill, Md.	Philadelphia, Pa.
77665		Sch.	J. H. Lewis	8	6	32.6	10.7	5.7	1863	Deer Isle, Me.	Deer Isle, Me.
76112		Sch.	J. H. Marshall	9	9	38.9	10.9	3.6	1879	York County, Va.	Richmond, Va.
78722		Sch.	J. H. Mad	409	398	171.0	29.0	11.0	1874	Sheboygan, Wis.	Chicago, Ill.
76342	K. C. S. T.	Sch.	J. H. Parker	548	521	144.2	34.5	15.2	1864	Port Jefferson, N. Y.	Port Jefferson, N. Y.
75917		Sch.	J. H. Potter	12	6	42.1	13.8	3.9	1875	North River, N. C.	Beaufort, N. C.
76304		Sch.	J. H. Rutter	1,224	1,190	212.1	35.9	14.0	1873	Marine City, Mich.	New York, N. Y.
12787		Sch.	J. H. Stevens	94	89	100.0	21.3	6.6	1868	Detroit, Mich.	Milwaukee, Wis.
76817		Sch.	J. H. Still	19	18	43.5	17.8	5.0	1880	Bayport, N. Y.	Patchogue, N. Y.
13372	H. L. N. P.	Sch.	J. H. Wainwright	199	189	107.8	26.7	8.1	1853	Cape May, N. J.	Bangor, Me.
75729		Sch.	J. I. Case	87	77	268.0	34.5	14.6	1874	Manitowau, Wis.	Cleveland, Ohio.
76430		Sch.	J. I. Housman	7	6	29.5	13.3	3.4	1845	Patchogue, N. Y.	Patchogue, N. Y.
77199		Sch.	J. J. Clarke	15	12	47.8	16.0	3.6	1866	Bonfouca, La.	Shielders, Miss.
76442		Sch.	J. J. Cowart	28	24	60.6	18.4	3.8	1874	Biloxi, Miss.	do
77274		Sch.	J. J. Fishery	162	124	110.8	26.4	12.0	1869	Essex, Mass.	Gloucester, Mass.
12856		Sch.	J. J. Maypole	24	23	53.7	17.5	5.4	1862	Talbot County, Md.	Baltimore, Md.
13217		Sch.	J. J. Morrow	37	35	60.0	20.0	5.0	1855	Staten Island, N. Y.	Newport News, Va.
77087		Sch.	J. J. Saellenberg	7	6	28.4	14.1	3.8	1868	Atlantic City, N. J.	Somers Point, N. J.
76286		Sch.	J. J. Stewart	31	49	74.6	23.2	5.9	1879	Mathews County, Va.	Richmond, Va.
76016		Sch.	J. J. Notten	82	80	53.9	21.0	4.3	1878	San Francisco, Cal.	San Francisco, Cal.
76463		Sch.	J. J. Taylor	10	10	37.1	12.6	3.5	1893	Hunting Quarters, N. C.	Newbern, N. C.
76082		Sch.	J. J. Underhill	35	33	68.0	20.3	4.6	1892	Madison, Md.	Washington, D. C.
76370		Sch.	J. J. Womble	11	11	38.0	14.6	3.4	1865	Norfolk, Va.	Norfolk, Va.
75146	J. G. V. M.	Sch.	J. K. Manning	297	228	111.9	23.2	9.7	1869	Dennisville, N. J.	Gloucester, Mass.
76272		Sch.	J. L. Bennetts	21	20	52.0	17.4	4.4	1881	Somerset County, Md.	Crisfield, Md.
75777		Sch.	J. L. Green	89	85	90.1	27.2	9.4	1878	Port Clinton, Ohio	Port Harou, Mich.
77344		Sch.	J. L. Ingersoll	18	8	39.5	14.2	4.2	1869	Dividing Creek, N. J.	Bridgeport, N. J.
77115		Sch.	J. L. Sandlin	16	17	49.4	14.0	5.6	1893	Punta Gorda, Fla.	Key West, Fla.
76439		Sch.	J. L. Thomas	9	5	32.0	14.9	3.2	1868	Palmyra, N. J.	Wilmington, Del.
75309		Sch.	J. M. Hauke	13	13	36.5	12.5	5.4	1869	North Haven, Me.	Southwest Harbor, Me.

MERCHANT SAILING VESSELS OF THE UNITED STATES—Continued.

Official No.	Signal letters.	Rig.	Name of vessel.	Gross tonnage.	Net tonnage.	Length.		Breadth.	Depth.	When built.	Where built.	Home port (where permit document issued).
						Feet.	Feet.					
76717	K P. D. J.	Sch.	J. M. Colman	451	329	157.0	37.1	11.3	1888	Port Blakely, Wash.	San Francisco, Cal.	
76362	J. W. P. D.	Brk.	J. M. Griffith	6-6	229	162.5	39.6	13.5	1892	Seabeck, Wash.	Port Townsend, Wash.	
75612	J. P. D. R.	Sch.	J. M. Harlow	232	221	117.0	32.7	9.1	1874	Easthaven, Conn.	Southwest Harbor, Me.	
77227		Sch.	J. M. Harvey	123	17	55.2	13.5	4.9	1896	Chicago, Ill.	Chicago, Ill.	
76543		Sch.	J. M. Jones	7	5	43.0	11.0	3.9	1884	Somerset County, Md.	Baltimore, Md.	
75312	J. H. W. V.	Sch.	J. M. Kennedy	129	114	67.5	25.4	7.2	1889	Ellsworth, Me.	Ellsworth, Me.	
76908		Sch.	J. M. Landeman	17	16	54.4	17.2	4.5	1899	Pocomoke City, Md.	Baltimore, Md.	
12412	J. C. P. K.	Sch.	J. M. Marston	177	168	97.5	27.0	4.9	1907	Bucksport, Me.	Bangor, Me.	
75796		Sch.	J. M. Spaulding	71	68	88.6	22.2	6.9	1875	Manhattan, Ohio	Detroit, Mich.	
76907	K. H. Q. P.	Sch.	J. M. Weatherwax	264	265	149.0	27.6	11.4	1896	Aberdeen, Wash.	San Francisco, Cal.	
77274		Sch.	J. N. Combe	17	17	34.6	14.9	4.9	1897	Carabelle, Fla.	Apalachicola, Fla.	
75027		Sch.	J. N. Wright	20	19	43.2	17.6	4.6	1877	Sharptown, Md.	Newport News, Va.	
76146		Sch.	J. O. Fitzgerald	5	5	40.9	12.0	2.5	1883	Pocomoke City, Md.	Crisfield, Md.	
75724		Sch.	J. O. Smith	18	10	41.9	17.5	4.0	1875	Norwalk, Conn.	Bridgeton, N. J.	
76744		Sch.	J. P. Moore	23	20	48.9	13.5	4.0	1888	Poquoson, Va.	Richmond, Va.	
76291		Sch.	J. P. Robinson	43	39	71.9	22.9	5.0	1882	Alexandria, Va.	Alexandria, Va.	
75280		Sch.	J. E. Atwood	45	41	62.1	18.4	6.7	1871	Bath, Me.	Waldoboro, Me.	
75450	J. P. T. O.	Sch.	J. E. Bodwell	274	174	109.6	28.9	8.5	1874	Stockton, Me.	Rockland, Me.	
76321		Sch.	J. E. Carroll	14	14	48.6	14.7	4.0	1882	Baltimore, Md.	Newport News, Va.	
12577		Sch.	J. E. Chambers	33	21	72.5	19.7	8.2	1884	Loweburg, N. J.	Richmond, Va.	
76346		Sch.	J. E. Dixon	19	9	42.0	17.2	4.5	1879	Somerset County, Md.	Tappanhook, Va.	
75077		Sch.	J. E. Edwards	435	413	175.2	30.6	12.2	1883	Marine City, Mich.	Port Huron, Mich.	
77100		Sch.	J. E. Moffet	44	39	70.0	21.0	5.4	1886	Pocomoke City, Md.	Chincoteague, Va.	
76643	K. O. Q. C.	Sch.	J. E. O'Rourke	27	10	58.0	25.5	4.5	1882	Bay St. Louis, Miss.	New Orleans, La.	
13750		Sch.	J. E. Teel	570	756	177.6	38.9	16.3	1880	Newburyport, Mass.	Boston, Mass.	
77197		Sch.	S. Glover	36	33	75.0	20.0	7.5	1888	Ipswich, Mass.	Marblehead, Mass.	
76653	K. D. N. L.	Sch.	S. Hayward	39	36	91.6	19.9	9.9	1895	Charleston, S. C.	Charleston, S. C.	
76433	J. M. H. N.	Sch.	S. Huskins	411	399	195.0	34.2	11.2	1898	Bath, Me.	Baltimore, Md.	
76191		Sch.	S. Lamproy	256	256	120.9	31.9	12.0	1872	Salem, Mass.	Thomaston, Me.	
76419		Sch.	S. Richards	278	259	137.0	28.7	10.9	1899	Conneaut, Ohio	Detroit, Mich.	
13240	H. L. K. D.	Sch.	S. S. Smith	30	17	58.0	15.9	5.9	1873	Somerset County, Md.	Tappanhook, Va.	
13610		Sch.	S. S. Terry	134	110	164.4	23.4	7.2	1884	East Haddam, Conn.	Patchogue, N. Y.	
77221		Sch.	J. S. Williams	50	45	61.6	21.6	5.5	1846	Bridgeton, N. J.	Bridgeton, N. J.	
75978		Sch.	J. T. Dimon	6	6	34.6	13.9	3.9	1896	Riverhead, N. Y.	New York, N. Y.	
76343		Sch.	J. T. Dorsey	9	9	46.7	15.6	3.8	1872	Somerset County, Md.	Crisfield, Md.	
76343		Sch.	J. T. Leonard	10	9	45.4	16.0	2.9	1882	Dorchester, Md.	Baltimore, Md.	
77659		Sch.	J. T. Little	9	9	31.7	11.7	2.9	1882	Hamden, Miss.	Mobile, Ala.	
76179		Sch.	J. T. Parks	10	6	51.9	13.5	3.9	1892	Oriole, Md.	Cape Charles, Va.	
77341		Sch.	J. T. Taylor	7	15	41.9	15.3	2.7	1880	Pascagoula, Miss.	Shelburne, Miss.	
12639		Sch.	J. T. Tyler	17	16	35.8	13.0	3.2	1888	Ewell, Md.	Crisfield, Md.	
12474		Sch.	J. V. Taylor	199	199	125.0	28.2	8.6	1897	Winneconne, Wis.	Crofton, Ill.	
12659	H. K. Q. P.	Sch.	J. V. Wellington	256	243	112.0	29.9	8.4	1861	Philadelphia, Pa.	Holston, Va.	
76079		Sch.	J. W. Ames	13	17	54.9	14.4	2.8	1879	Norfolk, Va.	Norfolk, Va.	
76188		Sch.	J. W. Arthur	11	10	42.5	14.6	3.5	1877	Mathews County, Va.	Do.	
77162	K. M. C. V.	Sch.	J. W. Bailey	7	6	38.0	12.0	3.9	1891	Poquoson, Va.	Newport News, Va.	
75389		Sch.	J. W. Balsano	67	456	182.0	25.0	12.6	1894	St. George, Me.	Thomaston, Me.	
75057		Sch.	J. W. Brasley	48	45	68.4	20.5	6.7	1871	Bristol, Me.	Salem, Mass.	
76546		Sch.	J. W. Brooks	47	36	64.5	21.1	6.1	1868	Dorchester County, Md.	Crisfield, Md.	
76123		Sch.	J. W. Collins	78	52	78.5	22.9	8.1	1895	Gloucester, Mass.	Gloucester, Mass.	
76102		Sch.	J. W. Cox	16	15	68.0	16.0	4.9	1899	Mathews County, Va.	Newport News, Va.	
12565		Sch.	J. W. Evans	10	10	34.0	14.2	2.9	1879	York County, Va.	Richmond, Va.	
75846		Sch.	J. W. Fennimore	15	8	48.7	17.7	4.7	1868	Burlington, N. J.	Bridgeton, N. J.	
76445		Sch.	J. W. Franklin	6	9	25.4	12.8	2.2	1876	Somerset County, Md.	Crisfield, Md.	
77064		Sch.	J. W. Frost	42	31	69.0	20.5	4.6	1883	Flah River, Ala.	New Orleans, La.	
76540		Sch.	J. W. Johnson	22	12	35.1	14.6	4.6	1892	Key West, Fla.	Key West, Fla.	
76758		Sch.	J. W. Kay	5	5	32.6	10.0	3.9	1894	Nanaimond, Va.	Norfolk, Va.	
12510		Sch.	J. W. Lewis	16	18	45.6	14.0	4.6	1898	Greenpoint, Va.	Baltimore, Md.	
75309		Sch.	J. W. Meare	14	7	38.1	14.8	4.1	1889	Newport News, Va.	Camden, N. J.	
76679		Sch.	J. W. Morgan	11	10	35.4	15.9	2.8	1871	Mathews County, Va.	Norfolk, Va.	
76304		Sch.	J. W. Padgett	7	7	49.0	14.0	2.9	1883	St. Marys County, Md.	Cape Charles, Va.	
76377		Sch.	J. W. Spagot	5	7	31.5	10.8	3.9	1895	Nanaimond County, Va.	Norfolk, Va.	
76630		Sch.	J. R. W. Curet	40	29	91.1	21.9	4.7	1882	Jordan River, Miss.	Shelburne, Miss.	
76676		Sch.	J. C. H. Clauson	34	32	66.3	18.7	5.1	1891	Charleston, S. C.	Charleston, S. C.	
76546		Sch.	J. C. M. Robertson	6	9	32.7	10.0	3.6	1887	New Iberia, La.	Beach at La.	
12688		Sch.	J. D. C. Hanna	10	6	53.9	12.9	3.6	1894	Somerset County, Md.	Crisfield, Md.	
13048		Sch.	J. H. G. Perkins	50	56	72.0	19.9	7.1	1897	Rock, Mass.	Rockland, Me.	
76713	K. Q. D. H.	Sch.	J. L. N. Stratton	10	10	32.9	12.0	3.6	1891	Camden, N. J.	Norfolk, Va.	
75227		Sch.	J. Arthur Lord	212	199	102.3	27.5	11.0	1881	Kempt, Nova Scotia	Edgartown, Mass.	
76221		Sch.	J. Calhoun Johnson	25	16	69.1	18.1	4.9	1879	Accomac County, Va.	Cape Charles, Va.	
12649		Sch.	J. Chester Wood	69	66	68.9	22.0	6.9	1881	Cherryfield, Me.	Brookline, Me.	
76653		Sch.	J. Clark Curtis	23	22	67.2	13.9	4.5	1893	Bridgeton, Conn.	New York, N. Y.	
76743	K. P. H. B.	Sch.	J. Dallas Marvill	160	152	112.9	22.6	7.4	1890	Bethel, Del.	Crisfield, Md.	
76986	K. G. R. W.	Sch.	J. Frank Sawyer	412	336	144.9	22.6	10.3	1894	Bath, Me.	Portsmouth, N. H.	
		Sch.	J. Henry Edwards	264	242	128.6	28.4	9.3	1889	Dunsmuir, N. J.	Bridgeton, N. J.	

* Formerly schooner Standard.

* Formerly British schooner Christina Moore.

MERCHANT SAILING VESSELS OF THE UNITED STATES—Continued.

Official No.	Signal letters.	Rig.	Name of vessel.	Gross tonnage.	Net tonnage.	Len. ft.	Breadth.	Depth.	W. in hull.	Where built.	Home port (where permanent document issued).
77074		Sch.	J. Henry Edmunds	73	68	67.3	21.8	6.3	1893	Brooklyn, N. Y.	Philadelphia, Pa.
77135	K. M. B. P.	Sch.	J. Howell Birchall	1,520	1,368	218.0	42.0	22.1	1894	Camden, Me.	Do.
76273	J. V. P. S.	Sch.	J. Howell Leeds	414	392	134.5	34.8	11.5	1891	Mantoloking, N. J.	Do.
76586	K. D. C. P.	Sch.	J. Manchester Haynes	795	683	179.9	35.3	20.2	1885	Waldoboro, Me.	Boston, Mass.
76996	K. L. C. F.	Sch.	J. Percy Bartram	371	319	132.3	32.1	16.7	1891	Bath, Me.	New York, N. Y.
13959		Sch.	J. Thomas Gibbons	18	17	57.0	12.0	4.9	1885	Accomac, Va.	Cape Charles, Va.
76895		Sch.	J. Thomas Gibbons	10	9	39.4	15.4	4.3	1897	Somerset County, Md.	Crisfield, Md.
77257		Sip.	J. Willard Morgan	1	1	30.4	13.0	4.0	1898	Atlantic City, N. J.	Camden, N. J.
77372		Sip.	J. W. King & Co., No. 17	257	257	122.9	30.8	13.0	1890	Fort Richmond, N. Y.	New York, N. Y.
77380	K. P. F. N.	Sch.	J. B. King & Co., No. 19	1,104	1,116	204.3	34.9	19.0	1899	do	Do.
77397	K. P. L. D.	Sch.	J. B. King & Co., No. 20	1,176	1,119	204.3	35.0	19.0	1899	do	Do.
77390	K. P. M. G.	Sch.	J. B. King & Co., No. 21	1,168	1,111	204.3	35.2	19.0	1899	do	Do.
77096		Sch.	J. and C. Heintz	43	37	67.0	20.0	4.9	1892	Amityville, N. Y.	Do.
12991		Sch.	J. and C. Merritt	35	33	65.0	21.1	5.4	1895	English Creek, N. J.	Somers Point, N. J.
76627		Sch.	J. and P. Bradford	14	14	54.0	19.0	4.4	1885	Solomons Island, Md.	Newport News, Va.
76422	J. W. D. H.	Sch.	J. and W. Gurney	129	114	68.8	26.0	6.9	1892	South Rowlett, N. Y.	New York, N. Y.
76906	J. S. K. K.	Sip.	Jabez Howes	1,644	1,521	218.8	49.1	28.0	1877	Newburyport, Mass.	San Francisco, Cal.
76447		Sip.	Jack Howling	10	10	35.2	12.2	2.5	1892	Washington, D. C.	Washington, D. C.
76629		Sip.	Jack Dempsey	8	8	39.2	19.4	3.0	1894	Skamokawa, Wash.	Astoria, Oreg.
76739		Sip.	Jack McGowan	7	7	32.5	13.0	2.5	1894	Patchogue, N. Y.	Greenport, N. Y.
76526		Sip.	Jack O'Leary	7	7	34.5	18.2	4.5	1894	Harpwell, Me.	New York, N. Y.
77180		Sip.	Jack and Jim	11	11	48.0	11.3	3.6	1895	San Mateo, Cal.	San Francisco, Cal.
13235		Sip.	Jacob L.	41	39	48.9	23.3	6.0	1895	Northport, N. Y.	New York, N. Y.
76943		Sch.	Jacob Galstrom	10	9	56.5	13.5	2.4	1891	Somerset County, Md.	Crisfield, Md.
76630		Sch.	Jacob Hanson	22	15	48.3	19.3	3.7	1895	Jordan River, Miss.	Mobile, Ala.
76361		Sch.	Jacob Rivell	25	23	55.2	19.0	5.1	1898	Bridgeton, N. J.	Somers Point, N. J.
13118	H. L. F. G.	Bk.	Jacob A. Stamler	1,090	954	178.0	37.0	23.3	1840	Brooklyn, N. Y.	New York, N. Y.
75879		Sch.	Jacob D. Faucau	17	16	42.4	14.7	4.3	1879	Washington, D. C.	Alexandria, Va.
75255		Sch.	Jacob B. Barnes	61	58	73.0	23.2	6.3	1870	Halimor, Md.	Tanahamock, Va.
76649		Sch.	Jacob B. Barnes	8	7	44.7	11.8	2.9	1872	Somerset County, Md.	Crisfield, Md.
76065	K. G. H. Q.	Sch.	Jacob S. Winslow	910	823	180.4	34.9	18.0	1899	Bath, Me.	Portland, Me.
77328		Sip.	Jacob T. Bradshaw	7	7	34.9	13.5	3.6	1896	Kwail, Md.	Crisfield, Md.
75064		Sch.	Jacob W. Morris	53	50	69.0	23.5	5.3	1894	Newburg, N. Y.	Stamford, Conn.
76919		Sch.	Jahawker	9	8	32.5	16.9	4.4	1896	Seattle, Wash.	Juneau, Alaska
77184		Sip.	James M.	31	31	58.1	13.2	4.9	1895	Woolwich, Me.	Bath, Me.
13611		Sch.	James R.	41	39	54.3	29.1	5.3	1850	Rockland, Me.	Rockland, Me.
75741		Sip.	James A. Delotte	9	8	22.4	11.3	3.3	1870	Big Mill, Va.	Chincoteague, Va.
13703		Sch.	James Baker	62	59	71.9	21.9	7.9	1894	Essex, Mass.	Boston, Mass.
76349		Sip.	James Bonston	7	7	31.9	12.8	2.0	1892	Norfolk, Va.	Norfolk, Va.
76161		Sch.	James Bond	10	9	55.0	14.0	3.2	1890	Crisfield, Md.	Newport News, Va.
75908	J. S. F. Q.	Sch.	James Boyce	453	430	142.5	32.5	12.5	1877	Easthaven, Conn.	New Haven, Conn.
76375	J. W. S. Q.	Sch.	James Boyce, jr.	729	626	159.3	35.5	19.5	1892	Alexandria, Va.	Philadelphia, Pa.
13266		Sip.	James Buchanan	7	7	33.9	12.3	3.0	1895	Norfolk, Va.	Norfolk, Va.
75176		Sch.	James Byrnes	34	32	52.7	21.2	4.2	1870	San Francisco, Cal.	San Francisco, Cal.
12649		Sip.	James Campbell	6	7	22.0	12.9	2.0	1895	Keyport, N. J.	New York, N. Y.
76592		Sip.	James Carroll	11	10	36.0	13.4	3.9	1845	do	Do.
76970		Sip.	James Crocker	5	5	29.5	11.7	3.1	1847	Hayport, N. Y.	Patchogue, N. Y.
76956	K. J. N. G.	Sch.	James Davidson	451	429	146.4	34.6	12.3	1891	New London, Conn.	New Haven, Conn.
17077		Sch.	James Douglas	47	44	68.9	20.8	5.7	1855	Baltimore, Md.	Greenport, N. Y.
76539		Sch.	James Drinan	45	42	67.6	20.1	6.0	1873	Bath, Me.	Gloucester, Mass.
76199	J. V. C. N.	Sip.	James Drummond	1,556	1,415	216.0	46.0	24.2	1891	Phippsburg, Me.	Bath, Me.
76419	K. G. Q. V.	Sch.	James Duffell	167	177	112.3	22.0	8.8	1890	New London, Conn.	Hartford, Conn.
75242		Sch.	James Dunbar	33	31	54.0	20.0	4.2	1879	Nyack, N. Y.	Coldspring, N. Y.
12887		Sch.	James Freeman	60	57	71.9	19.8	6.9	1852	Portsmouth, N. H.	Machias, Me.
13328		Sch.	James Greener	33	31	55.0	21.9	4.0	1840	Nyack, N. Y.	New York, N. Y.
13614		Sip.	James Howard	11	9	27.9	12.9	3.7	1858	Dividing Creek, N. J.	Bridgeton, N. J.
76621		Sip.	James Humphrey	6	6	35.9	15.3	3.4	1898	Patchogue, N. Y.	Patchogue, N. Y.
76496	K. G. V. N.	Sch.	James Jeffords	21	20	45.3	17.2	4.9	1841	Cataby, S. C.	Charleston, S. C.
75768		Sch.	James Judge	690	604	159.3	36.0	13.4	1890	Wilmington, Del.	Philadelphia, Pa.
76448		Sip.	James Kirby	14	13	52.0	15.9	4.1	1875	Northport, N. Y.	Bridgeton, Conn.
75497		Sip.	James Leonard	24	27	54.0	21.3	4.0	1872	Chester, Pa.	Philadelphia, Pa.
75497		Sch.	James Manning	48	7	34.5	11.0	4.2	1871	Harpwell, Me.	Keyport, Me.
77161		Sch.	James McLaughlin	6	46	64.0	24.3	5.0	1894	Tottenville, N. Y.	Port Amboy, N. J.
77043		Sip.	James Morrissey	17	19	43.0	17.0	4.4	1892	Bayport, N. Y.	Patchogue, N. Y.
76618		Sch.	James Muratt	523	467	164.4	33.1	18.0	1894	Milwaukee, Wis.	Port Huron, Mich.
77016		Sip.	James Mulvey	18	11	42.9	16.4	4.1	1892	Trenton, N. J.	Bridgeton, N. J.
77231		Sch.	JAMES NASWITZ	3,472	3,162	361.5	45.3	23.2	1906	West Bay City, Mich.	Duluth, Minn.
75983	J. R. Q. T.	Bk.	James NeSmith	1,735	1,632	228.1	46.3	26.3	1877	Bath, Me.	San Francisco, Cal.
13454	H. L. E. N.	Sch.	James Parker, sr.	116	111	94.1	22.2	7.5	1856	Port Amboy, N. J.	Fall River, Mass.
13204		Sip.	James Parr	7	6	26.4	9.6	2.9	1898	States Island, N. Y.	New York, N. Y.
75043		Sch.	James Patterson	47	45	69.0	22.0	4.5	1894	Nyack, N. Y.	Patchogue, N. Y.
75387		Sch.	James Potter	40	38	55.9	18.1	7.0	1871	Noak, Conn.	Seymour, Va.
76457		Sch.	James Power & Co.	13	12	50.0	18.0	4.0	1893	Norfolk, Va.	Norfolk, Va.
76939		Sch.	James Preston	19	9	50.0	14.0	3.6	1894	Somerset County, Md.	Baltimore, Md.
77264		Sip.	James Rawley	8	8	35.0	11.0	5.5	1897	Rockland, Me.	St. George, Me.

* Formerly schooner Martha May.

MERCHANT SAILING VESSELS OF THE UNITED STATES—Continued.

Official No.	Signal letters.	Rig.	Name of vessel.	Gross tonnage.	Net tonnage.	Length.	Breadth.	Depth.	When built.	Where built.	Home port (where permanent document issued).
						Feet.	Feet.	Feet.			
77398		Sch.	James Raymond	7	7	42.3	11.8	2.7	1898	Strait, N. C.	Beaufort, N. C.
77361	K. P. F. S.	Sch.	James Rolph	584	517	189.1	37.9	12.0	1896	Fairhaven, Cal.	San Francisco, Cal.
76714	K. C. P. V.	Sch.	James Rothwell	498	473	151.1	35.0	14.3	1884	Yarmouth, Me.	Boston, Mass.
78990		Sch.	James Rumley	13	8	4.6	13.7	2.0	1877	Smyrna, N. C.	Beaufort, N. C.
75627	J. P. N. B.	Sch.	James Slater	311	268	118.1	30.5	10.3	1874	Port Jefferson, N. Y.	Port Jefferson, N. Y.
76967		Sch.	James Thomas	36	24	30.6	20.6	6.0	1867	Somerset County, Md.	Baltimore, Md.
76968		Sch.	James Trogarten	0	0	33.5	12.4	4.0	1879	New York, N. Y.	New York, N. Y.
75911		Sch.	James Tinkwell	10	10	43.2	13.0	2.6	1877	Nyack, N. Y.	Perth Amoy, N. J.
76883		Sch.	James Wesley	0	0	36.2	14.4	2.5	1876	Wicomico County, Md.	Brigetown, N. J.
13685	J. D. O. N.	Sch.	James Young	261	225	110.8	29.5	10.3	1868	Thomaston, Me.	Thomaston, Me.
12830	H. K. T. N.	Sch.	James A. Brown	198	181	93.6	25.8	9.0	1859	Fairhaven, Mass.	Do.
76209		Sch.	James A. Garfield	73	50	74.5	22.0	8.0	1881	Bath, Me.	Gloucester, Mass.
76210		Sch.	James A. Garfield	64	61	77.0	25.5	5.3	1881	Nyack, N. Y.	New York, N. Y.
76252		Sch.	James A. Garfield	8	8	38.0	12.0	2.0	1881	Turtle Bayou, Tex.	Galveston, Tex.
76260		Sch.	James A. Garfield	29	20	37.5	17.0	5.8	1881	Solomons Island, Md.	Baltimore, Md.
76269	J. V. P. B.	Sch.	James A. Garfield	316	300	140.0	37.5	10.2	1881	North Bend, Oreg.	San Francisco, Cal.
76271		Sch.	James A. Garfield	61	65	78.2	24.2	6.3	1881	Baltimore, Md.	Baltimore, Md.
76715	K. F. O. T.	Sch.	James A. Gray	130	123	94.4	27.0	7.0	1886	Bath, Me.	Bath, Me.
12588		Sch.	James A. Hooper	9	6	43.5	15.5	4.0			Cape Charles, Va.
75974		Sch.	James A. Parsons	219	208	114.9	28.4	8.8	1886	Millsville, N. J.	Bath, Me.
75109		Sch.	James A. Stearns	65	61	72.5	20.6	7.7	1869	Kent, Mass.	Lubec, Me.
76475		Sch.	James A. Webster	74	70	86.0	27.0	6.6	1890	Brockton, Me.	North Haven, Me.
75328		Sch.	James A. Whiting	25	23	61.0	20.0	6.3	1871	Somerset County, Md.	Crisfield, Md.
75689	J. A. R. N.	Bk.	James A. Wright	653	584	161.7	36.0	20.0	1877	Wilmington, Del.	Philadelphia, Pa.
76351	J. L. U. N.	Sch.	James B. Anderson	162	127	101.0	27.0	8.2	1871	Fredrick, Del.	Baltimore, Md.
76534	K. G. E. S.	Sch.	James B. Jordan	743	663	192.7	35.5	17.7	1884	Thomaston, Me.	Thomaston, Me.
75481		Sch.	James B. Voss	43	41	65.4	22.0	8.0	1867	Nyack, N. Y.	New York, N. Y.
75299		Sch.	James C. Clark	41	33	62.8	22.1	8.4	1870	Baltimore, Md.	Baltimore, Md.
76833	K. D. L. N.	Sch.	James C. Clifford	177	155	141.2	30.0	12.2	1896	East Boston, Mass.	Chincoteague, Va.
76943		Sch.	James C. Heath	30	0	30.9	13.4	3.2	1879	Onancock, Va.	Cape Charles, Va.
13671		Sch.	James C. King	512	496	175.2	38.0	12.0	1867	East Sagadahoc, Mich.	Port Huron, Mich.
76367		Sch.	James C. Leonard	21	13	48.8	16.3	4.0	1882	Cambridge, Md.	Baltimore, Md.
77383		Sch.	James C. Taylor	10	10	55.2	18.0	2.0	1880	Monie, Md.	Crisfield, Md.
76453	J. W. L. E.	Sch.	James D. Dewell	603	562	151.2	34.8	16.0	1882	Westhaven, Conn.	New Haven, Conn.
76862		Sch.	James E. Jemott	30	19	44.1	13.0	4.0	1886	Manatee, Fla.	Key West, Fla.
76943		Sch.	James E. King	8	7	48.0	13.9	2.0	1878	Isle of Wight County, Va.	Norfolk, Va.
77169		Sch.	James K. Kirwan	72	31	64.0	17.7	4.3	1885	Kent Island, Md.	Baltimore, Md.
76955		Sch.	James E. Moran	11	10	31.0	12.0	4.0	1879	Savannah, Ga.	Beaufort, N. C.
77089		Sch.	James E. Richardson	10	0	51.2	13.0	3.2	1862	Oriole, Md.	Crisfield, Md.
13089		Sch.	James E. Riley	20	20	58.9	16.0	5.0	1883	Accomac County, Va.	Tappahannock, Va.
75325		Sch.	James E. Stansbury	51	34	68.2	21.7	6.4	1871	Dorchester County, Md.	Crisfield, Md.
75184		Sch.	James E. Trutt	60	56	73.4	22.0	6.2	1878	Baltimore, Md.	Do.
75840		Sch.	James F. Kemp	3	3	31.6	11.6	2.0	1870	Patchogue, N. Y.	New York, N. Y.
76841	K. G. T. D.	Sch.	James G. Beecher	451	720	190.7	39.8	14.0	1889	New Haven, Conn.	New Haven, Conn.
76446		Sch.	James G. Bennett	13	12	54.9	18.5	2.5	1886	Crisfield, Md.	Newport News, Va.
80195		Sch.	James G. Blaine	263	257	177.0	32.7	12.0	1887	Little Starbuck, Wis.	Chicago, Ill.
76843		Sch.	James G. Blaine	20	12	62.8	17.0	4.2	1889	Somerset County, Md.	Baltimore, Md.
76946	K. J. V. P.	Sch.	James G. Blaine	103	78	90.8	23.2	10.4	1891	Kent, Mass.	Gloucester, Mass.
76838		Sch.	James G. Swan	69	44	61.9	20.0	6.4	1865	San Francisco, Cal.	Seattle, Wash.
77308		Sch.	James H. Beach	23	20	51.9	18.5	5.0	1884	Alexandria, Va.	Alexandria, Va.
77221	K. N. Q. T.	Sch.	James H. Bruce	533	476	164.2	37.0	12.5	1886	Fairhaven, Cal.	San Francisco, Cal.
76867		Sch.	James H. Dashiell	63	49	79.0	23.5	8.7	1891	Milford, Md.	Crisfield, Md.
76553		Sch.	James H. Hall	109	85	91.1	27.0	7.6	1886	Manitou, Wis.	Milwaukee, Wis.
77181	K. M. D. W.	Sch.	James H. Hamlen	672	607	184.6	38.2	14.2	1891	Liverpool, Nova Scotia	Portland, Me.
77108	K. L. S. F.	Sch.	James H. Harrave	184	175	114.0	32.0	6.0	1893	Sharptown, Md.	Crisfield, Md.
13234		Sch.	James H. Holdane	62	60	68.4	22.4	8.7	1857	Greenwich, Conn.	Coldspring, N. Y.
75622	J. P. K. Q.	Sch.	James H. Hoyt	414	394	124.4	32.0	10.3	1876	Easthaven, Conn.	Dennis, Mass.
13153		Sch.	James H. Larkin	10	9	35.0	13.0	2.0	1866	Staten Island, N. Y.	Norfolk, Va.
76146		Sch.	James H. Lewis	37	35	62.0	22.7	8.0	1886	Bosomoke City, Md.	Baltimore, Md.
75579		Sch.	James H. Lewis	38	31	58.0	18.0	4.0	1872	Marriestown, N. J.	Brigetown, N. J.
76389		Sch.	James H. O'Neill	20	18	52.0	18.4	5.2	1882	Somerset County, Md.	Crisfield, Md.
76613		Sch.	James H. Phillips	10	0	36.0	12.0	3.0	1884	Taylor Island, Md.	Baltimore, Md.
76989		Sch.	James H. Turner	10	0	38.5	12.3	3.8	1889	Cambridge, Md.	Brigetown, N. J.
76481		Sch.	James J. Lemon	20	15	54.2	18.0	4.4	1884	Wolf River, Mass.	New Orleans, La.
76254		Sch.	James J. Reese	76	69	77.0	23.7	8.0	1881	Charlevoix, Md.	Baltimore, Md.
12611		Sch.	James K. Felt	52	49	60.0	24.0	6.0	1845	Pleasant, N. Y.	Port Jefferson, N. Y.
75029		Sch.	James K. Felt	6	0	32.0	13.0	2.0	1896	Perth Amoy, N. J.	New York, N. Y.
75326		Sch.	James K. Felt	0	0	30.3	8.0	2.4	1887	Crisfield, Md.	Cape Charles, Va.
45142		Sch.	James L. Kewfield	413	382	154.0	31.0	10.4	1887	Banger, Mich.	Port Huron, Mich.
12556	H. L. P. K.	Sch.	James L. Mayoy	176	167	102.0	28.5	7.0	1884	Milton, Del.	Rockland, Me.
75629		Sch.	James M. Carey	89	80	68.8	24.1	8.5	1874	do	Wilmington, Del.
76964		Sch.	James M. Hall	97	62	90.4	27.2	5.5	1879	Milford, Del.	Southern Point, N. J.
75827		Sch.	James M. Wilson	9	9	38.2	15.0	3.0	1871	Crisfield, Md.	Newport News, Va.
76326		Sch.	James M. Peabworth	8	0	31.0	11.0	2.0	1882	Norfolk, Va.	Do.
77139		Sch.	James P. Blaine	8	0	38.5	13.0	2.0	1896	Pocomoke City, Md.	Blenton, N. C.

¹ Formerly schooner Pocomoke.

² Formerly { schooner Anna Beck.
& British steamer Anna Beck.

³ Formerly British barkentine James H. Hamlen.

MERCHANT SAILING VESSELS OF THE UNITED STATES—Continued.

Official No.	Signal letters.	Rtg.	Name of vessel.	Gross tonnage.	Net tonnage.	Length.	Breadth.	Depth.	When built.	Where built.	Home port (where permanent document issued).
						Feet.	Feet.	Feet.			
7294		Sch.	Jas. P. Collins	13	12	36.8	14.0	4.5	1896	Townpoint, Fla.	Panacea, Fla.
12300		Sch.	James P. Foster, Jr.	34	32	46.9	18.5	6.2	1862	East Haddam, Conn.	Provincetown, Mass.
76613		Sch.	James P. Nienkirk	25	15	51.5	18.0	5.1	1846	Bridgeton, N. J.	Bridgeton, N. J.
76602		Sch.	James P. Thurston	10	15	45.7	15.7	4.6	1843	Hickory, Va.	Newport News, Va.
77141		Sch.	James R. Clark	70	64	60.8	20.5	6.0	1894	Essex, Mass.	Salem, Mass.
76476		Sch.	James R. Maguire	10	6	48.0	15.6	3.2	1883	Smiths Island, Md.	Cape Charles, Va.
13364		Sch.	James R. Sayre, Jr.	47	44	63.1	21.1	5.5	1853	Perth Amboy, N. J.	New York, N. Y.
75632	J. P. Q. H.	Sch.	James R. Talbot	302	250	116.0	27.0	13.9	1874	East Martins, Me.	Thomaston, Me.
76337		Sch.	James R. Teal	60	60	81.0	21.0	5.8	1882	Dorchester County, Md.	Baltimore, Md.
75553		Sch.	James S. Dean	60	57	65.0	24.0	6.7	1873	Brooklyn, N. Y.	New York, N. Y.
77005		Sch.	James S. Steele	73	50	68.0	23.0	10.4	1892	Essex, Mass.	Gloucester, Mass.
76368		Sch.	James T. Daniel	6	6	47.6	12.5	3.0	1882	Monte, Md.	Baltimore, Md.
76937		Sch.	James T. Dennis	14	0	54.3	15.3	4.0	1866	Oriole, Md.	Crisfield, Md.
782.6		Sch.	James U. Dennis	13	0	43.1	13.0	4.4	1870	Crisfield, Md.	Newport News, Va.
75349		Sch.	Jaa. V. Daiger	33	22	55.3	19.3	6.2	1871	Somerset County, Md.	Tappahannock, Va.
75421		Sch.	James W. Boyle	62	50	72.7	23.0	5.0	1872	Patuxent, N. Y.	Richmond, Va.
77099	K. L. M. V.	Rkn.	James W. Elwell	1,192	1,071	198.4	39.0	18.3	1892	Bath, Me.	Bath, Me.
76882	R. H. D. T.	Sch.	James W. Fitch	1,121	1,027	199.5	39.2	18.7	1908	Waldoboro, Me.	Hoston, Mass.
13903		Sch.	James W. Lee	20	19	43.5	18.2	4.5	1864	English Creek, N. J.	Bridgeton, N. J.
187284		Sch.	James Gordon Bennett	74	70	46.5	20.6	9.4	1899	Brooklyn, N. Y.	New York, N. Y.
76496		Sch.	James and Ella	90	85	82.9	24.4	8.3	1884	Kanez, Mass.	Hoston, Mass.
18779		Sip.	James and Hannah	27	25	57.9	19.7	3.4	1854	Carpenters Landing, N. J.	Philadelphia, Pa.
7098		Sip.	James and John	10	9	37.5	15.5	4.0	1868	Baltimore, Md.	Baltimore, Md.
76567		Sip.	James and Margaret	32	30	48.5	21.8	3.0	1867	Maroushook, Pa.	Philadelphia, Pa.
75718		Sip.	James W.	5	5	21.2	9.9	3.4	1873	South Providence, R. I.	Providence, R. I.
75996		Sch.	Jane Anderson	10	15	43.0	15.4	4.4	1878	Cleveland, Ohio	Marquette, Mich.
12026		Sch.	Jane Ann	10	10	37.3	13.5	4.8	1846	New Vaccoa, Fla.	Key West, Fla.
12633		Sch.	Jane Brudie	26	25	52.7	18.0	5.4	1834	Somerset, Md.	Honklyn, Me.
13391		Sch.	Jane Mary	21	20	47.4	13.6	6.0	1848	Woodwich, Me.	Waldoboro, Me.
12760		Sch.	Jane Ralston	260	247	137.4	26.1	10.5	1868	Gibraltar, Mich.	Port Huron, Mich.
13618	J. G. R. Q.	Rkn.	Jane A. Falkenburg	310	295	131.0	29.0	11.6	1874	New Bedford, Mass.	Seattle, Wash.
76024		Sch.	Jane A. Smith	10	9	45.0	18.0	4.0	1846	Goshen, N. J.	Bridgeton, N. J.
70979	K. L. M. W.	Rkn.	Jane L. Stanford	970	861	215.5	41.0	17.0	1892	Fairhaven, Cal.	San Francisco, Cal.
13992		Sip.	Jane and Edith	21	20	58.0	21.0	4.6	1868	Chester, Pa.	New York, N. Y.
75779		Sip.	Jane and Elizabeth	11	11	36.7	14.5	3.6	1875	Tottenville, N. Y.	Do.
76316		Sch.	Jane	64	64	79.2	22.7	5.6	1864	Oxford, Md.	Crisfield, Md.
76440		Sip.	Janette	11	11	33.4	12.3	4.3	1897	Northport, Me.	Honklyn, Me.
76156		Sch.	Janie	10	9	34.0	10.5	3.2	1860	Chincoteague, Va.	Chincoteague, Va.
76754		Sch.	Janie Austin	11	8	44.2	12.2	3.1	1868	Sayre, N. C.	Beaufort, N. C.
77296		Sch.	Janie Baker	6	6	39.6	16.0	3.2	1898	Norfolk, Va.	Norfolk, Va.
75321		Sip.	Janie Berry	6	6	31.3	12.0	3.2	1871	Patchogue, N. Y.	New York, N. Y.
77163		Sch.	Janie Perry	23	22	50.0	15.0	3.5	1894	Smyth, N. C.	Newbern, N. C.
75871		Sip.	Janie Florence	7	6	29.0	11.5	3.3	1878	Cocoa, Conn.	Bridgeton, Conn.
77368		Sip.	Janie Hayes	10	10	37.7	12.5	2.6	1899	Cincinnati, Ohio	Evansville, Ind.
77374		Sip.	Janie Lee	10	10	39.0	19.7	3.6	1899	Blue Mt., N. Y.	Do.
76489		Sch.	Janie T. Lewis	25	24	61.8	17.7	4.6	1894	Machipongo, Va.	Chincoteague, Va.
75366		Sip.	Jannett	8	6	38.0	12.0	3.0	1898	Leonardtown, Md.	Tappahannock, Va.
75245		Sch.	Janus	8	8	38.0	12.0	3.6	1898	Portland, Or.	Jamez, Alaska
77175		Sch.	Jan	10	15	47.3	16.6	2.0	1865	Bellport, N. Y.	Patchogue, N. Y.
13223		Sip.	Japan	35	30	60.0	20.9	6.0	1843	Brooklyn, N. Y.	New York, N. Y.
76245		Sip.	Jaquette	6	6	33.1	12.4	3.0	1849	Keyport, N. J.	Perth Amboy, N. J.
12972		Sch.	Jason Parker	90	94	50.0	22.8	6.0	1859	Milwaukee, Wis.	Milwaukee, Wis.
77149		Sch. y.	Javelin	10	10	44.1	12.0	6.5	1894	Hollymt., Del.	Philadelphia, Pa.
76652		Sch.	Jay	10	11	44.0	17.2	4.3	1886	Goshen, N. J.	Bridgeton, N. J.
76538		Sch.	Jay Eye See	7	7	48.3	12.0	2.4	1894	Somerset County, Md.	Crisfield, Md.
76819		Sip.	Jay Eye See	7	7	32.0	18.4	3.0	1898	Swan Island, Me.	Southwest Harbor, Me.
77027		Sip.	Jay Eye See	7	6	38.4	11.4	3.0	1897	Jameport, N. Y.	Greenport, N. Y.
76167		Sch.	Jeannette	11	11	38.0	13.7	3.4	1890	Orange, Fla.	Tampa, Fla.
76319		Sip. y.	Jeannette	7	6	28.5	12.1	4.0	1882	Salisbury, Mass.	Newburyport, Mass.
76109	J. T. P. Q.	Sch.	Jeanie Lippitt	742	663	103.5	23.5	17.3	1890	Boston, Mass.	Boston, Mass.
77290		Cat.	Jeanne Crosier	8	8	28.5	12.3	4.0	1898	Fort Republic, N. J.	Somers Point, N. J.
77107		Sip.	Jeannette	11	11	38.5	17.3	3.4	1893	Chicago, Ill.	Milwaukee, Wis.
75020		Sch.	Jean Frezal	6	6	40.0	11.0	3.0	1867	Galveston, Tex.	Galveston, Tex.
77422		Sch.	Jenna Hughes	1,185	1,155	232.0	43.6	16.0	1900	Perth Amboy, N. J.	Perth Amboy, N. J.
76192		Sch.	Jennett	339	312	141.6	28.5	10.0	1881	Mount Clemens, Mich.	Detroit, Mich.
13141		Sip.	Jennie	6	8	33.0	12.5	3.4	1885	Glenwood, N. Y.	Perth Amboy, N. J.
13491		Sip.	Jennie	20	19	47.4	17.6	3.1	1867	Noank, Conn.	Greenport, N. Y.
75190		Sip.	Jennie	16	10	35.0	15.2	3.0	1869	Greenport, N. Y.	Perth Amboy, N. J.
75377		Sch.	Jennie	31	29	61.4	17.7	7.1	1872	Noank, Conn.	Nantucket, Mass.
78776		Sip.	Jennie	9	7	31.6	12.4	3.8	1875	Newport, R. I.	Providence, R. I.
75422		Sch.	Jennie	15	0	48.4	11.3	4.3	1875	San Francisco, Cal.	Port Townsend, Wash.
78004		Sip.	Jennie	7	6	36.4	12.0	3.0	1899	Canarie, N. Y.	New York, N. Y.
76308		Sip.	Jennie	8	8	28.5	12.4	3.6	1894	Islip, N. Y.	Patchogue, N. Y.
76697		Cat.	Jennie	6	5	23.1	12.3	3.4	1897	Marshallville, N. J.	Bridgeton, N. J.
76836		Sip.	Jennie	30	34	47.3	18.0	6.0	1899	Brooklyn, N. Y.	New York, N. Y.

† Formerly schooner David T. Leahy.

† Rebuilt, 1899.

MERCHANT SAILING VESSELS OF THE UNITED STATES—Continued.

Official No.	Signal letters.	Rig.	Name of vessel.	Gross tonnage.	Net tonnage.	Length.	Breadth.	Depth.	W or S built.	Where built.	Home port (where permanent document issued).
						Feet.	Feet.	Feet.			
70067		Sip.	Jennie	5	5	40.7	10.3	2.0	1898	Lonsville, N. C.	Newbern, E. C.
70070		Sch.	Jennie	53	50	75.0	20.0	4.0	1891	Eria, Mich.	Detroit, Mich.
70090		Cat.	Jennie	5	5	20.0	12.0	2.0	1854	Newport, R. I.	New Haven, Conn.
77025		Sip.	Jennie	5	5	27.0	11.0	2.4	1893	Bridgeport, Conn.	Bridgeport, Conn.
77170		Cat.	Jennie	5	5	25.0	12.5	2.0	1895	Port Republic, N. J.	Somers Point, N. J.
70093		Sch.	Jennie B.	5	5	34.5	11.0	4.5	1878	Watauga, Mass.	Portland, Me.
77140		Sip.	Jennie C.	5	5	20.0	12.5	2.5	1894	Lorrick, N. Y.	New York, N. Y.
70092		Sch.	Jennie K.	13	17	48.0	7.5	2.0	1891	Watauga, Mass.	Rhineclara, Miss.
77190		Sip. y.	Jennie L.	7	7	31.0	12.0	2.0	1892	Ootterville, Miss.	Hvanna, Mass.
77040		Sip.	Jennie P.	5	5	24.5	14.0	2.7	1894	New Orleans, La.	Tampa, Fla.
70014		Sip.	Jennie R.	13	11	38.0	10.0	2.0	1890	Patchogue, N. Y.	Stamford, Conn.
77196		Sip.	Jennie H.	5	5	27.0	11.0	2.0	1895	Sayport, N. Y.	New York, N. Y.
70044		Sip.	Jennie H.	5	5	24.0	12.3	2.0	1892	Bristol, Me.	Boothbay, Me.
77143		Sip.	Jennie V.	5	5	20.0	11.0	2.7	1890	Patchogue, N. Y.	Bridgeport, Conn.
70099		Sch.	Jennie W.	5	5	24.7	17.0	4.0	1894	Derion, Conn.	Do.
73557		Sip.	Jennie Z.	13	13	44.7	13.0	2.0	1894	Cherryhill, N. J.	New Bedford, Mass.
12867		Sch.	Jennie Baker	5	5	28.2	12.0	2.0	1876	Squad, N. J.	Port Amboy, N. J.
70011		Sch.	Jennie Dewary	13	17	32.0	10.0	4.1	1893	Jordan River, Miss.	Baltimore, Md.
70492		Sch.	Jennie Griffin	17	16	44.4	10.0	4.4	1894	Benicia, Cal.	Richdsboro, Miss.
70454	K. R. F.	Sch.	Jennie Hall	612	582	121.0	32.1	14.0	1895	Columbia Falls, Me.	San Francisco, Cal.
77187		Sch.	Jennie Honner	17	17	48.0	14.0	4.0	1895	Portland, Oreg.	Portland, Oreg.
75302		Sch.	Jennie Howard	55	53	65.0	20.5	5.0	1876	Georgetown, Me.	Bangor, Me.
70147	J. T. V. H.	Sg.	Jennie Hulbert	640	618	143.7	32.0	12.2	1899	Richmond, Me.	New York, N. Y.
73237		Sch.	Jennie Kate	5	5	32.0	12.4	2.0	1879	Bath, Me.	Marblehead, Mass.
70444	J. W. E. R.	Sch.	Jennie Low	5	5	37.0	10.0	2.0	1890	Monson, Va.	Alexandria, Va.
70028		Sip.	Jennie Lockwood	433	370	102.0	24.1	12.2	1892	Thomaston, Me.	Thomaston, Me.
70010		Sch.	Jennie Macfarlane	5	5	32.5	12.2	2.0	1877	Jersey City, N. J.	Patchogue, N. Y.
70013		Sch.	Jennie Mathews	538	518	126.0	28.0	12.0	1874	Port Huron, Mich.	Ogdensburg, N. Y.
70012		Sip.	Jennie Mass.	5	5	30.5	12.0	2.0	1891	Waldoboro, Me.	Portland, Me.
70050		Sch.	Jennie May	5	5	31.0	11.2	2.2	1879	Apalachicola, Fla.	Apalachicola, Fla.
75338	J. L. C. F.	Sch.	Jennie Middleton	282	259	112.0	20.0	11.0	1871	Bridgeton, N. J.	Philadelphia, Pa.
12703		Sch.	Jennie Mullin	205	195	117.0	20.0	9.0	1895	Duport, Wis.	Grand Haven, Mich.
77074		Sip.	Jennie Ockers	5	5	30.0	12.0	2.0	1892	Patchogue, N. Y.	Patchogue, N. Y.
70205		Sch.	Jennie Orvoss	15	11	44.0	13.0	4.0	1892	Dorchester, N. J.	Bridgeton, N. J.
70099	J. R. D. E.	Sch.	Jennie Stella	302	274	122.0	24.4	9.0	1876	Casa Bay, Oreg.	San Francisco, Cal.
75016	J. R. L. M.	Sch.	Jennie Swoney	643	574	167.0	35.4	10.2	1875	Maye Landing, N. J.	Philadelphia, Pa.
70149	J. G. V. W.	Sch.	Jennie Thelin	145	128	61.0	20.5	3.2	1899	Davesport Landing, Cal.	San Francisco, Cal.
70044	K. J. M. E.	Sch.	Jennie Thomas	691	575	151.7	28.5	10.2	1891	Camden, N. J.	Savannah, Ga.
70040		Sip.	Jennie Treadwell	5	5	22.5	14.0	2.3	1890	Patchogue, N. Y.	Greenport, N. Y.
70097		Sip.	Jennie Tucker	5	5	28.0	12.0	2.3	1891	do	Patchogue, N. Y.
70400	K. R. V. L.	Sch.	Jennie Wand	171	163	124.0	22.5	9.0	1892	Marshfield, Oreg.	San Francisco, Cal.
70208		Sch.	Jennie Weaver	5	5	27.5	22.0	2.0	1892	South Haven, Mich.	Milwaukee, Wis.
70071		Cat.	Jennie Wicks	5	5	28.1	12.5	2.2	1897	Patchogue, N. Y.	Patchogue, N. Y.
70302		Sip.	Jennie Wilson	5	5	26.0	11.4	2.0	1892	Port Amboy, N. J.	New York, N. Y.
77002		Sip.	Jennie A. Hupper	5	5	26.0	11.8	2.7	1890	Bromes, Me.	Portland, Me.
70005	J. A. R. G.	Sch.	Jennie A. Stubbs	190	180	111.0	27.0	10.7	1877	Lansing, Mo.	Ellsworth, Me.
70432		Sch.	Jennie A. Timb	30	28	36.0	10.0	2.0	1892	Northumberland County, Va.	Baltimore, Md.
70000	K. J. W. G.	Sch.	Jennie E. Hedgdon	114	95	36.4	22.4	10.4	1891	Renss, Mass.	Gloucester, Mass.
70421		Sip.	Jennie C. Benedict	10	8	36.0	12.7	2.7	1874	New York, N. Y.	New York, N. Y.
70408		Sip.	Jennie C. Brown	24	22	45.5	17.5	5.1	1892	Bayshore, N. Y.	Patchogue, N. Y.
70041	K. G. P. R.	Sch.	Jennie C. May	622	595	177.0	28.5	10.7	1890	Bath, Me.	Bridgeport, Conn.
70713		Sip.	Jennie C. Wilson	11	10	26.0	14.0	4.7	1890	New Bedford, Mass.	Newport, R. I.
70097	K. N. P. D.	Sch.	Jennie D. Bell	184	171	125.0	22.5	7.8	1890	Bethel, Del.	Seaford, Del.
70097		Sch.	Jennie D. Blackson	5	5	46.0	12.5	2.0	1894	Lobanon, Del.	Wilmington, Del.
77347	K. F. R. I.	Sch.	Jennie E. Righter	647	593	171.0	26.4	14.0	1897	Madison, Conn.	New Haven, Conn.
70065	J. W. P. V.	Sip.	Jennie G. Logan	10	12	44.0	14.2	5.4	1890	East Machias, Me.	Kentport, Me.
70097		Sch.	Jennie G. Pillsbury	184	122	92.0	26.0	7.2	1890	Rockland, Me.	Rockland, Me.
70000		Sch.	Jennie H. Gilbert	20	20	31.1	10.7	5.0	1871	Bristol, Me.	Boothbay, Me.
70000		Sch.	Jennie H. Somers	5	5	24.0	11.0	2.0	1890	Oxford, Md.	Crisfield, Md.
77000	J. H. S. T.	Sip.	Jennie M. Chance	14	5	41.0	10.0	4.0	1890	Mariontown, N. J.	Bridgeton, N. J.
75104		Sch.	Jennie N. Huddell	570	505	122.0	32.0	10.8	1890	Tuckerton, N. J.	Philadelphia, Pa.
70438		Sch.	Jennie R. Fosse	20	24	34.5	20.0	5.0	1892	Cambridge, Md.	Baltimore, Md.
70041		Sch.	Jennie R. Fow	20	24	34.0	15.0	2.0	1870	Pennsboro, N. J.	Bridgeton, N. J.
70205	J. V. E. A.	Sch.	Jennie S. Hall	430	395	143.0	32.2	12.0	1891	Waldoboro, Me.	Boston, Mass.
70000		Sch.	Jennie and Edna	10	10	20.0	24.0	5.5	1894	Benicia, Cal.	San Francisco, Cal.
75047		Sch.	Jennie and John	14	12	46.0	14.0	4.0	1877	Kennebunk Port, Me.	Kentport, Me.
75200		Sip.	Jennie and Kate	5	5	28.0	14.4	2.2	1870	Staplehurst, Md.	Chincoteague, Va.
77302	K. P. M. V.	Sch.	Jennie French Potter	1,000	1,794	257.7	64.0	21.0	1890	Camden, Me.	New York, N. Y.
70000		Sip.	Jenny	7	7	24.2	12.2	4.0	1891	New Bedford, Mass.	New Bedford, Mass.
70074		Sch.	Jenny Greenbank	20	20	22.0	21.2	6.0	1891	Rockland, Me.	Fortmouth, N. H.
12897		Sch.	Jenny Lind	15	15	26.0	12.0	4.0	1890	Bellows Falls, Mass.	Falmouth, Mass.
12720		Sch.	Jenny Lind	40	44	61.0	21.0	2.4	1890	Madison, Conn.	New Haven, Conn.
12804		Sch.	Jenny Lind	50	41	62.0	21.1	2.7	1890	Bridford, Me.	Machias, Me.
70000		Sch.	Jenny Lind	5	5	27.0	9.0	4.1	1870	Key West, Fla.	Key West, Fla.

* Rebuilt, 1890.

MERCHANT SAILING VESSELS OF THE UNITED STATES—Continued.

Official No.	Signal letters	Rig.	Name of vessel.	Gross tonnage.	Net tonnage.	Length.			Depth.	When built.	Where built.	Home port (where permanent document issued).
						Feet.	Feet.	Feet.				
76211	K. G. B. V.	Sch.	Jeremiah Godfrey	653	630	177.0	34.0	14.0	1881	Port Haven, Mich.	Detroit, Mich.	
76767		Sch.	Jeremiah Smith	400	388	143.6	24.0	12.0	1848	New London, Conn.	New Haven, Conn.	
76240		Sch.	Jerome	53	51	74.1	22.0	8.4	1841	Baltimore, Md.	Baltimore, Md.	
77244		Sch.	Jerome Kearby	11	10	20.0	14.0	2.0	1898	Matagorda, Tex.	Port Lavaca, Tex.	
76682		Sip.	Jerome May	13	12	23.0	13.2	4.0	1887	Stratford, Conn.	Bridgewater, Conn.	
12445		Sch.	Jerry Angel	11	11	40.0	11.0	4.0	1898	Savannah, Ga.	Key West, Fla.	
76637		Sip.	Jerry Brown	7	7	21.3	14.2	3.0	1885	Bayport, N. Y.	Patchogue, N. Y.	
13643		Sch.	Jorisha Baker	50	54	63.0	20.4	7.0	1850	Bridgport, Conn.	Machias, Me.	
77048		Sip.	Joan G.	6	6	29.5	12.0	2.0	1893	Saville, N. Y.	Patchogue, N. Y.	
76850		Sip.	Joan Arthur	6	6	42.0	11.2	2.0	1891	Smyrna, N. C.	Beaufort, N. C.	
76845	K. G. Q. N.	Sch.	Joan Carl	276	263	120.6	20.4	11.1	1840	Boston, Mass.	Hyannis, Mass.	
13091		Sip.	Joan Hart	10	10	52.4	22.0	6.0	1862	Brooklyn, N. Y.	New York, N. Y.	
13040		Sch.	Joan Hart 2d	253	212	117.0	20.1	10.2	1868	Waldoboro, Me.	Calais, Me.	
76228	H. V. Q. L.	Sip.	Joan Johnson	6	6	35.0	12.1	2.1	1829	Patchogue, N. Y.	New Haven, Conn.	
77273		Sip.	Joan Oakley	7	7	41.5	11.5	4.0	1897	Tappahannock, Va.	Tappahannock, Va.	
75367		Sch.	Joan Phillips	106	177	121.7	22.7	8.0	1868	Manitowoc, Wis.	Chicago, Ill.	
13912	H. L. P. B.	Sch.	Joan Smith	13	13	47.1	14.0	3.0	1868	Patchogue, N. Y.	Perth Amboy, N. J.	
13080		Sip.	Joan E. Folk	21	20	48.0	22.0	8.5	1864	Madison, Conn.	New York, N. Y.	
12938		Sch.	Joan L. Leach	247	225	110.0	20.0	9.7	1863	Baltimore, Md.	Do.	
76842	J. Q. H. E.	Sch.	Joan W. Starr	207	206	122.0	22.0	10.4	1874	Milford, Del.	Tuckerton, N. J.	
76187		Sip.	Joan	7	7	20.0	11.0	2.0	1892	Portland, Me.	Portland, Me.	
76200		Sip.	Joan	7	7	20.0	12.3	4.0	1892	Keokuk, Conn.	Providence, R. I.	
76403	Sip.	Joan	10	10	35.5	14.2	2.7	1864	Tottenville, N. Y.	New York, N. Y.		
77022		Sch.	Joan	20	20	61.0	14.0	5.7	1898	Essex, Mass.	Marblehead, Mass.	
77150		Cat.	Joan	5	5	24.0	11.0	4.0	1898	Osterville, Mass.	Hyannis, Mass.	
77167	Sip. y.	Joan	28	28	54.4	17.0	6.0	1894	Port Angeles, Wash.	Port Angeles, Wash.		
77179		Sip.	Joan	6	6	25.0	8.0	2.1	1899	Boston, Mass.	Boston, Mass.	
77206		Sch.	Joan	73	69	78.0	24.5	8.7	1899	Bonita, Cal.	Astoria, Ore.	
77376	Y. wh.	Joan	6	6	24.0	11.4	2.4	1899	Northport, N. Y.	Cold Spring, N. Y.		
76734		Sip.	Joan B.	7	7	22.2	12.0	2.4	1892	Bayport, N. Y.	Yerfolk, Va.	
77067		Sip.	Joan L.	6	6	24.5	12.0	2.7	1893	Burnt Pine Island, Ga.	Savannah, Ga.	
76740	Sip.	Joan M.	6	6	22.0	14.7	1.0	1893	Greenport, N. Y.	Greenport, N. Y.		
76354		Sch.	Joan P.	10	10	24.0	13.0	4.0	1894	The Narrows, Fla.	Flamenco, Fla.	
77104		Sip.	Joan P.	6	6	41.0	15.0	6.2	1899	Essexport, Me.	Glenoster, Mass.	
80529	Sip.	Joan Deane	24	14	44.0	15.0	6.2	1870	Middletown, Conn.	Newborn, N. C.		
12652		Sch.	Joan Fremont	20	20	54.0	12.1	6.4	1858	San Francisco, Cal.	San Francisco, Cal.	
12910		Sch.	Joan Irving	70	65	71.0	22.0	6.4	1899	Albany, N. J.	Bridgeton, N. J.	
76423	K. B. N. P.	Sch.	Joan Lena	247	270	120.0	21.1	11.4	1843	Belfast, Me.	Baltimore, Md.	
76354		J. W. M. B.	Sch.	Joan Macbruger	600	580	151.1	33.5	12.4	1843	East Dearing, Md.	Portland, Me.
76677			Sch.	Joan Maggie	48	46	62.0	16.4	5.0	1867	Sabroting, Mich.	Portland, Me.
76712	Sch.		Joan Martin	43	40	50.0	17.0	5.7	1841	Muskegon, Mich.	Cleveland, Ohio	
76473	K. B. W. L.	Sch.	Joan Minor	261	210	120.0	22.5	8.2	1843	Fairhaven, Cal.	Milwaukee, Wis.	
75850		Sch.	Joan Winter	56	50	71.0	16.4	6.1	1870	Sheboygan, Wis.	Eureka, Cal.	
77297		Sip.	Joan A. Pope	10	6	28.0	12.8	3.0	1890	Hull, Mass.	Grand Haven, Mich.	
18436	Sip.	Joan L. Boyce	198	180	121.0	25.0	8.5	1861	Milan, Ohio	Keosauqua, Iowa		
77010		Sch.	Joan M. Hall	14	10	50.0	14.0	3.0	1893	Beaufort, N. C.	Chicago, Ill.	
77048		I. gr.	Joan Camilla	7	7	24.0	11.0	2.0	1893	Chemiere Caminada, La.	Beaufort, N. C.	
77048	Sip.	Jewel	6	6	27.7	10.0	2.1	1899	Manickson, Va.	Brashear, La.		
12640		Sip.	Jill	27	20	49.7	16.0	6.0	1871	San Francisco, Cal.	Chincoteague, Va.	
76634		Sch.	Jim	9	8	48.5	12.0	3.0	1864	San Francisco, Cal.	San Francisco, Cal.	
76684	Sip.	Jim Lawrence	6	6	28.4	12.0	2.0	1878	Tighmanns Island, Md.	Baltimore, Md.		
76007		Sch.	Jimmie	18	17	43.0	16.0	4.0	1878	Savilla, N. J.	Somers Point, N. J.	
76620		Sip.	Job	12	12	23.7	16.0	2.0	1893	Port Jefferson, N. Y.	Key West, Fla.	
12423	Sip.	Job Green	11	6	47.0	15.0	8.0	1851	Tomsett, R. I.	Bristol, R. I.		
76306		J. W. R. H.	Job H. Jackson	510	480	152.5	26.0	12.0	1865	Maroushook, Pa.	Edenton, N. C.	
12241			Sip.	Joe	61	30	44.0	22.0	8.0	1863	Wilmington, Del.	Perth Amboy, N. J.
76307	Sip.		Joe	6	6	37.0	12.0	3.0	1865	Brooklyn, N. Y.	New York, N. Y.	
76797	K. G. H. B.	Sch.	Joe	110	100	61.0	24.5	7.0	1890	Charleston, S. C.	Charleston, S. C.	
77349		Sip. y.	Joe	14	14	38.0	16.0	2.0	1897	Milbride, Me.	Machias, Me.	
76706			Sch.	Joe Hill	9	9	42.2	12.0	3.0	1897	Atlantic, N. C.	New York, N. Y.
76836	Sch.		Joe Borron	13	9	42.2	14.2	3.0	1899	Big Moccasin Creek, Md.	Crisfield, Md.	
76667	Sip.	Joe Sanna	11	10	43.0	15.0	3.0	1879	Mobile, Md.	Cape Charles, Va.		
77352		Sip.	Joe Wheeler	6	6	43.0	13.1	3.0	1899	Madisonville, La.	Sheldahl, Minn.	
76823		K. G. L. T.	Sch.	Joel Cook	461	310	145.0	24.0	10.4	1899	Cape Charles, Va.	Cape Charles, Va.
76820	K. G. L. N.		Sch.	Joel F. Sheppard	567	465	185.0	25.0	12.0	1899	Bath, Me.	Wilmington, Pa.
75344			Sch.	Joetta	12	11	45.0	15.2	2.0	1878	Boothbay, Me.	Wilmington, Pa.
76768		K. L. E. D.	Sch.	John A.	262	260	121.7	22.0	9.0	1893	Linwood, N. J.	Somers Point, N. J.
76721	Sip.		John B.	6	6	26.0	12.0	4.1	1894	Eureka, Cal.	San Francisco, Cal.	
76770	Sch.		John B.	6	7	44.0	11.0	2.1	1898	Patchogue, N. Y.	Greenport, N. Y.	
76406	Sip.	John D.	12	11	41.0	14.2	2.2	1893	Smyrna, N. C.	Wilmington, N. C.		
76504		Sip.	John H.	12	12	34.2	14.1	4.1	1893	Wading River, N. J.	Tuckerton, N. J.	
77361		Sch.	John L.	16	15	35.5	13.4	4.4	1896	Glenwood, N. Y.	Bridgport, Conn.	
77677	Sip.	John W.	16	15	35.5	13.4	4.4	1896	Port Townsend, Wash.	Port Townsend, Wash.		
76671		Sip.	John A. Anton	17	16	44.0	15.0	2.0	1893	Long Beach, N. J.	Tuckerton, N. J.	
76671		Sip.	John A. Anton	17	16	44.0	15.0	2.0	1893	Greenwood, N. Y.	New York, N. Y.	

* Formerly ship Wm. W. Kules.

* Formerly schooner Milan.

MERCHANT SAILING VESSELS OF THE UNITED STATES—Continued.

Official No.	Signal letters	Rig.	Name of vessel.	Gross tonnage.	Net tonnage.	Length.	Breadth.	Depth.	V. or built.	Where built.	Home port (where permanent document issued).
12925		Sch.	John Beaden	7	7	21.5	11.3	2.7			Key West, Fla.
12945		Sch.	John Birly	27	17	26.7	17.3	3.2	1850	Philadelphia, Pa.	Camden, N. J.
77064	K. L. M. J.	Sch.	John Booth	614	308	144.0	34.0	10.0	1842	New London, Conn.	New London, Conn.
125.0		Sch.	John Bowman	24	22	26.2	17.8	2.7	1842	Somerset County, Md.	Baltimore, Md.
75000	J. S. W. M.	Sch.	John Bradwell	224	104	112.0	26.2	2.1	1878	Beth, Mo.	Portsmouth, N. H.
75007		Sch.	John Bradley	41	30	28.0	21.8	2.7	1854	Dorchester County, Md.	Citfield, Md.
12118		Sch.	John Bridge	48	48	40.8	20.4	2.2	1840	Brooklyn, N. Y.	New York, N. Y.
75222		Sch.	John Brill	73	60	70.2	25.0	3.2	1870	Steepmant, Md.	Da.
75017		Sch.	John Busby	12	7	43.0	16.5	4.2	1872	Burlington, N. J.	Bridgeton, N. J.
13272	J. D. E. N.	Sch.	John Cadwallader	137	130	91.8	22.4	2.1	1852	Tuckahoe, N. Y.	Bath, Me.
75013		Sch.	John Clark	15	14	42.0	15.8	4.0	1878	Leadville, N. J.	Norfolk, Va.
77222		Sch.	John Cloughen	71	46	68.8	26.0	2.0	1886	Milford, Del.	New York, N. Y.
12641		Sch.	John Comstock	34	22	32.8	17.5	7.1	1840	New London, Conn.	Da.
12641		Sch.	John Cornwell	24	22	45.0	18.0	4.7	1847	Cow Bay, N. Y.	Patchogue, N. Y.
12811	H. K. T. P.	Sch.	John Crachford	119	112	86.7	26.7	7.0	1840	Belleville, N. J.	New York, N. Y.
76154	J. W. M. T.	Sch.	John Carrier	1,045	1,047	225.5	42.8	20.2	1882	Newburyport, Mass.	Boston, Mass.
12674		Sch.	John Curtin	10	10	42.8	17.4	4.7	1858	Patchogue, N. Y.	Annapolis, Md.
12630		Sch.	John Dexter	24	22	42.8	18.4	6.5	1840	Stonington, Conn.	Portland, Me.
75522	J. N. C. M.	Sch.	John Douglas	189	150	105.8	22.4	2.8	1872	Bucksport, Me.	Hampor, Me.
75002		Sch.	John Edward	111	10	22.0	11.0	4.0	1878	Grand Haven, Mich.	Grand Keys, Fla.
75714		Sch.	John Eggers	23	22	26.7	14.0	2.4	1847	Milwaukee, Wis.	Milwaukee, Wis.
75018		Sch.	John Erickson	7	7	29.0	8.8	2.0	1891	Seattle, Wash.	Juneau, Alaska
75430		Sch.	John Ettridge	10	9	51.0	12.5	2.0	1822	Dames Quarter, Md.	Baltimore, Md.
75019		Sch.	John Eugene	19	5	41.8	12.7	2.0	1908	Salt Works, La.	New Orleans, La.
75450		Sch.	John Feeney	47	45	50.2	20.4	2.8	1882	Neank, Conn.	New York, N. Y.
75050		Sch.	John Fogarty	19	19	42.0	12.0	2.5	1822	Macon, Fla.	Tampa, Fla.
75048		Sch.	John Fox	8	8	25.0	12.8	2.4	1848	New York, N. Y.	New York, N. Y.
77282	K. M. W. S.	Sch.	John Francis	222	205	126.0	32.2	9.0	1897	Tottenville, N. Y.	New London, Conn.
75002		Sch.	John Franklin	12	12	42.8	14.8	4.2	1897	Annapolis, Md.	Newport News, Va.
75711		Sch.	John Fraser	13	8	44.0	18.2	2.8	1871	States Island, N. Y.	Wilmington, Del.
12550		Sch.	John Frederick	22	22	22.8	12.0	4.0	1880	San Francisco, Cal.	San Francisco, Cal.
77310		Sch.	John Firth	4,002	4,047	426.0	82.0	24.0	1882	West Bay City, Mich.	Dunth, Minn.
12522		Sch.	John Furman	7	7	25.0	11.0	2.0	1871	Patchogue, N. Y.	Annapolis, Md.
77210		Sch.	John Gibbs	10	15	44.1	12.7	4.1	1880	Pogonson, Va.	Newport News, Va.
77222		Sch.	John Gilligan	7	9	42.8	12.1	2.0	1890	Cape Charles, Va.	Cape Charles, Va.
75434		Sch.	John Green	20	20	22.0	17.4	2.0	1876	Myrtle Conn.	Newport News, Va.
12520		Sch.	John Guyard	24	22	24.0	12.7	2.0	1892	Camden, N. J.	Philadelphia, Pa.
75375	K. D. A. S.	Sch.	John Hagarty	215	222	120.8	28.7	2.0	1892	Tottenville, N. Y.	New York, N. Y.
12152		Sch.	John Henry	10	14	22.8	12.0	2.0	1892	Rockaway, N. Y.	Patchogue, N. Y.
77270		Sch.	John Henry	18	16	41.0	14.7	2.0	1897	Fishing Creek, Md.	Crisfield, Md.
75250		Sch.	John Hooking	60	60	62.0	14.0	2.7	1870	Essex, N. Y.	Fittsburg, N. Y.
75012		Sch.	John Howard	22	16	22.8	21.2	2.0	1882	Lalip, N. Y.	Newport News, Va.
42004		Sch.	John Hughes	618	602	142.4	22.2	12.4	1890	New Brunswick, N. J.	New York, N. Y.
75004		Sch.	John Kelen	61	48	71.8	24.0	5.7	1872	Accomac County, Va.	Baltimore, Md.
12664		Sch.	John Kiltbourn	200	478	160.0	22.2	12.0	1897	Bay City, Mich.	Detroit, Mich.
12554		Sch.	John Lambert	20	20	22.8	20.0	4.0	1897	San Francisco, Cal.	San Francisco, Cal.
75682		Sch.	John Landale	12	12	44.4	15.2	4.0	1874	Wading River, N. J.	Tuckerton, N. J.
77020		Sch.	John Landy	27	26	22.0	16.5	5.1	1892	Tottenville, N. Y.	New York, N. Y.
75001	J. R. W. Q.	Sch.	John McDermott	504	490	122.2	22.7	17.0	1878	Port Jervis, N. Y.	Port Jervis, N. Y.
75201	J. W. T. V.	Sch.	John McDonald	2,221	2,122	240.4	42.1	12.0	1892	Beth, Mo.	New York, N. Y.
75450	J. M. H. F.	Sch.	John McIlhenny	120	100	22.8	22.0	2.2	1872	Laurel, Del.	Baltimore, Md.
75004		Sch.	John Magee	221	218	127.8	22.2	11.0	1890	Cowaga, N. Y.	Huffala, N. Y.
12147		Sch.	John Manning	13	12	41.8	12.0	2.5	1837	Forth Amboy, N. J.	Tuckerton, N. J.
45000		Sch.	John Mark	220	202	142.4	22.2	2.4	1870	Trenton, Mich.	Grand Haven, Mich.
75717		Sch.	John Martin	207	200	228.2	24.2	14.2	1872	Cleveland, Ohio	Cleveland, Ohio
75377		Sch.	John Martin	45	20	68.8	22.4	6.2	1894	Baltimore, Md.	Baltimore, Md.
77397	K. P. O. R.	Sch.	John Maxwell	202	445	152.4	25.8	12.7	1892	Millbridge, Me.	New York, N. Y.
75294		Sch.	John Mee	100	100	122.0	22.0	2.0	1892	Milwaukee, Wis.	Chicago, Ill.
12740		Sch.	John Miner	278	260	124.4	22.0	12.4	1892	Detroit, Mich.	Da.
75494		Sch.	John Morvan	8	8	42.0	14.0	2.0	1892	York County, Va.	Newport News, Va.
12621		Sch.	John Nagel	66	62	71.8	24.8	2.0	1897	San Francisco, Cal.	San Francisco, Cal.
75018		Sch.	John Neely	10	9	37.2	14.0	2.2	1877	Hunting Creek, Va.	Cape Charles, Va.
75002		Sch.	John Nelson	6	6	37.2	11.8	2.4	1874	Canaan, N. Y.	New York, N. Y.
12700		Sch.	John Nye	66	60	72.7	21.1	7.7	1892	Essex, Mass.	North Haven, Me.
12692		Sch.	John O'Leary	21	20	47.8	12.0	2.2	1890	Baltimore, Md.	Norfolk, Va.
75004		Sch.	John Paul	610	592	127.4	22.7	12.2	1901	Franklin, Me.	Mount Desert Ferry, Me.
75725	K. F. U. J.	Sch.	John Peirce	405	382	147.0	24.2	12.0	1892	Beth, Me.	New York, N. Y.
75907	J. N. L. G.	Sch.	John Proctor	404	425	168.0	22.0	12.0	1872	Waldoboro, Me.	Boston, Mass.
75432	K. R. H. S.	Sch.	John Ross	222	205	191.0	22.0	12.1	1892	Wilmington, Del.	Philadelphia, Pa.
77297	K. N. E. G.	Sch.	John Russell	100	105	107.0	27.8	2.0	1892	Leesburg, N. J.	Bridgeton, N. J.
75494		Sch.	John Schmitt	20	20	75.4	24.7	2.1	1892	Rynok, N. Y.	Newark, N. J.
75762		Sch.	John Schmitt	200	200	127.2	22.4	20.8	1875	Two Rivers, Wis.	Toledo, Ohio
12800	H. K. V. O.	Sch.	John Shay	205	201	114.8	20.0	10.0	1904	Mays Landing, N. J.	Sumner Point, N. J.
77250		Sch.	John Smith	4,040	4,725	426.0	82.2	22.0	1892	West Superior, Mich.	Duluth, Minn.
75100		Sch.	John Smith	60	60	72.8	25.0	7.0	1892	Essex, Mass.	Providence, R. I.
75012	J. W. R. S.	Sch.	John Smith	200	200	102.2	27.2	12.4	1892	Port Blakely, Wash.	San Francisco, Cal.

PROPERTY OF
UNIONED STATES SENATE LIBRARY
MERCHANT STEAMING VESSELS OF THE UNITED STATES—Continued.

Official No.	Signal letters	Rig.	Name of vessel	Gross tonnage	Net tonnage	Length	Breadth	Depth	Year built	Where built	Home port (where permanent document issued)
12615		Sch.	John Spedden	20	48	71.4	20.4	5.7	1848	Dorchester County, Md.	Newport News, Va.
12726		Sch.	John Stoddard	20	22	52.0	16.0	6.4	1872	Savannah, Ga.	Charleston, S. C.
12446	H. L. P. V.	Sch.	John Stoup	220	217	112.7	29.7	9.3	1861	Bridgeton, N. J.	Labec, Ma.
78244	E. G. Q. S.	Shm.	John Swan	721	688	148.8	34.1	12.0	1846	Columbia Falls, Me.	New York, N. Y.
12597		Sch.	John Taxis	40	20	68.2	20.0	4.0	1884	Philadelphia, Pa.	Do.
78552	K. J. N. R.	Sch.	John Twey	1,010	989	188.2	38.0	22.3	1891	Newburyport, Mass.	Boston, Mass.
12823		Sip.	John Wesley	15	14	43.2	15.3	4.4	1888	Linwood, N. J.	Chincoteague, Va.
75481		Sch.	John Wesley	262	267	125.2	28.0	11.7	1872	Toledo, Ohio	Port Huron, Mich.
75006		Sch.	John Wethered	80	68	78.3	21.7	6.8	1887	Talbot County, Md.	Crisfield, Md.
74270		Sch.	John White	0	0	28.5	12.0	2.5	1881	Key West, Fla.	Key West, Fla.
74892		Sip.	John Williams	0	0	24.7	12.2	2.0	1870	St. Marys, Md.	Northfolk, Va.
78577		Sip.	John Wright	13	12	37.5	14.4	2.7	1872	Glenwood, N. Y.	New York, N. Y.
75366	J. R. V. F.	Sch.	John A. Beckerman	425	378	146.7	24.2	10.1	1876	Boston, Mass.	New Bedford, Mass.
78923	J. T. B. W.	Shp.	John A. Briggs	2,110	1,820	224.2	44.1	28.5	1878	Prospect, Me.	San Francisco, Cal.
77194	K. M. J. A.	Sch.	John A. Campbell	645	488	161.2	26.7	12.8	1886	Port Maitland, Wash.	Do.
78580	J. N. V. S.	Sch.	John A. Curtis	186	167	111.3	22.0	8.5	1874	Laurel, Del.	Baltimore, Md.
78408		Sch.	John A. English	25	24	51.0	17.0	5.0	1888	Leesburg, N. J.	Newport News, Va.
77121		Sch.	John A. Ericsson	30	34	58.5	20.0	2.4	1884	Essex, Mass.	New York, N. Y.
78288		Sch.	John A. Evans	12	12	46.0	14.7	2.0	1881	Crisfield, Md.	Norfolk, Va.
78815		Sch.	John A. Francomb	655	625	126.0	28.0	12.0	1888	West Bay City, Mich.	Detroit, Mich.
78448		Sch.	John A. Lange	26	24	58.0	22.0	4.4	1888	Indian River, Del.	Wilmington, Del.
74297	K. B. V. L.	Sch.	John A. Marheon	154	119	92.4	24.4	8.0	1888	Essex, Mass.	Wilmington, Md.
12844		Sip.	John A. Parke	10	10	29.1	15.0	2.4	1888	Breechhaven, N. Y.	Tuckerton, N. J.
77210		Sch.	JOHN A. ROSSLING	4,083	4,447	426.0	58.0	24.0	1888	West Bay City, Mich.	Dunth, Minn.
78585		Sch.	John A. Rollman	7	7	29.0	16.5	2.0	1877	Rockhall, Md.	Baltimore, Md.
78188		Sip.	John A. Russell	22	21	52.3	18.0	2.0	1888	Havre de Grace, Md.	Do.
12861		Sch.	John A. Seatonburgh	24	14	61.4	17.0	5.7	1854	Somerset County, Md.	Cape Charles, Va.
78271		Sip.	John A. Shinn	24	17	51.0	14.5	4.7	1882	Cambridge, Md.	Crisfield, Md.
78587		Sch.	John A. Stevens	80	66	71.5	22.5	6.2	1872	Baltimore, Md.	Tappahannock, Va.
78475	J. Q. G. L.	Sch.	John A. Harrington	280	215	122.5	28.0	14.0	1874	Gulfport, Conn.	New Haven, Conn.
78187		Sch.	John A. Connor	72	70	60.0	22.0	5.5	1888	Harbor Landing, Del.	Baltimore, Md.
78823	K. J. G. M.	Sch.	John B. Gayle	685	667	154.2	34.5	18.0	1891	Bath, Me.	Portland, Me.
78220		Sch.	John B. Heyman	20	17	62.0	18.0	5.0	1872	City Island, N. Y.	Bridgeton, N. J.
78814	K. G. L. F.	Sch.	John B. Manning	1,180	1,120	188.0	40.1	17.4	1888	Wilmington, Del.	New York, N. Y.
12789		Sch.	John B. Norris	40	40	68.5	20.2	5.5	1888	Fairhaven, Mass.	Southwest Harbor, Me.
78438	K. N. T. F.	Sch.	John B. Prescott	2,484	2,248	260.0	44.2	28.0	1888	Camden, Me.	Fuller River, Mass.
78510		Sch.	John B. Taylor	44	43	61.0	22.0	5.0	1872	Wicomico County, Md.	Norfolk, Va.
78408		Sch.	John B. Wilbur	412	381	102.0	20.2	11.2	1887	Havre Ohio	Chicago, Ill.
78188		Sch.	John C. Bauer	160	160	117.5	25.5	7.1	1856	Black River, Ohio	Milwaukee, Wis.
78788		Sch.	John C. Bowers	54	51	68.8	22.8	4.8	1871	Tottenville, N. Y.	New York, N. Y.
78428		Sch.	John C. Haines	20	20	58.0	19.5	6.5	1878	Somerset County, Md.	Newport News, Va.
78810	J. M. G. E.	Sch.	John C. Nottingham	228	189	111.0	24.5	8.2	1872	Camden, N. J.	Boston, Mass.
77228		Sip.	John C. Davis	0	0	22.4	12.2	2.5	1888	Saratia, N. O.	Banfort, N. C.
78680	K. C. J. H.	Sch.	John C. Flaspatrik	1,270	1,267	242.0	32.0	16.0	1888	West Bay City, Mich.	Chleveland, Ohio.
78691	J. O. L. V.	Shp.	John C. Gregory	578	522	198.0	32.0	16.1	1884	Newburyport, Mass.	Bridgeton, Conn.
78680	J. Q. F. S.	Sch.	John C. Potter	1,264	1,165	198.0	32.0	16.0	1888	Somerset, Me.	San Francisco, Cal.
78441		Sch.	John C. Smith	6	6	122.5	32.0	28.0	1874	Baltimore, Md.	Baltimore, Md.
78184		Sch.	John C. Smith	0	0	68.2	15.0	2.1	1888	Somerset County, Md.	Crisfield, Md.
12789		Sch.	John C. Walker	0	0	68.5	15.1	2.2	1888	Crisfield, Md.	Do.
78115		Sch.	John C. White	26	26	68.0	15.4	4.0	1884	Somerset County, Md.	Baltimore, Md.
78580		Sch.	John D. Long	80	74	78.0	22.0	7.0	1888	Essex, Mass.	New York, N. Y.
78110	J. L. Q. F.	Sch.	John D. Paige	267	377	127.0	21.5	8.0	1872	Camden, N. J.	Bridgeton, N. J.
78788	J. T. O. B.	Shp.	John D. Sprucke	288	283	126.0	21.2	10.0	1888	San Francisco, Cal.	San Francisco, Cal.
78788	K. L. D. M.	Sch.	John D. Tallant	681	478	128.0	27.0	12.0	1888	Alameda, Cal.	Do.
78724		Sip.	John E. Bright	27	26	54.0	15.0	4.8	1888	St. Michaels, Md.	Tappahannock, Va.
77491	K. P. R. H.	Sch.	John E. Du Bois	20	20	68.2	17.0	4.0	1888	Havre de Grace, Md.	Baltimore, Md.
78788		Sch.	John E. Devlin	1,107	1,011	180.0	48.2	18.8	1888	Thomaston, Me.	Thomaston, Me.
78888		Sch.	John E. Mohrer	20	18	56.0	17.2	4.0	1872	Bridgeton, N. J.	Wilmington, Del.
78888		Sip.	John E. Mohrer	10	10	28.2	14.2	4.0	1888	Atlantic, N. J.	Somerset Point, N. J.
77280		Sip.	John E. Mohrer II	15	15	48.0	16.2	4.0	1888	Toms River, N. J.	Do.
77280		Sip.	John F. Dougherty	0	0	27.8	15.0	2.5	1888	Crisfield, Md.	Crisfield, Md.
77280		Sip.	John F. Herr	0	0	47.8	16.0	2.5	1888	Do.	Key West, Fla.
77272		Sch.	John F. Hurst	8	8	52.7	14.4	2.0	1897	Orleans, Md.	Crisfield, Md.
78312	J. K. R. R.	Sch.	John F. Krans	540	487	168.0	35.0	15.2	1871	East Boston, Mass.	Boston, Mass.
78811	J. W. R. M.	Sch.	John F. Miller	178	170	107.0	26.0	2.0	1888	San Francisco, Cal.	San Francisco, Cal.
77311		Sip.	John F. Mitchell	8	8	41.0	16.0	2.0	1888	Crisfield, Md.	Crisfield, Md.
78788		Sch.	John F. Nickerson	66	66	28.0	22.7	2.7	1882	Lookport, Nova Scotia	Boston, Mass.
78884		Sch.	John F. Pepp	31	21	61.4	20.4	4.2	1877	Passapatan, Miss.	New Orleans, La.
78884	K. J. M. G.	Sch.	John F. Randall	1,642	1,628	228.0	46.4	22.1	1891	Bath, Me.	New York, N. Y.
78888		Sip.	John F. Weyler	15	14	42.5	12.8	4.2	1888	Baltimore, Md.	Baltimore, Md.
12844		Sch.	John G. Cowell	68	68	68.0	12.8	7.7	1888	Ipswich, Mass.	Southport, Me.
78244		Sip.	John G. Garretson	8	7	22.8	12.0	2.0	1888	Fourth Amby, N. J.	New York, N. Y.
78881		Sip.	John G. Harley	18	0	46.4	14.8	2.4	1888	Cambridge, Md.	Baltimore, Md.
78288	J. V. N. R.	Sch.	John G. North	228	220	142.5	24.2	11.2	1881	Marshfield, Oreg.	San Francisco, Cal.
12828		Sip.	John G. Perry	15	17	41.0	14.4	4.7	1888	Frank, N. Y.	Fourth Amby, N. J.
78884		Sch.	John G. Pettis	28	28	67.0	12.4	4.8	1888	Islip, N. Y.	New Bedford, Mass.

1 Formerly schooner Planet.

2 Formerly Spanish deep Faguet.

3 Formerly British schooner M. and A. Morrison.

4 Rebuilt, 1878.

MERCHANT SAILING VESSELS OF THE UNITED STATES—Continued.

Official No.	Signal letters.	Rig.	Name of vessel.	Gross tonnage.	Net tonnage.	Length.	Breadth.	Depth.	W. & A. built.	Where built.	Home port (where permanent document issued).
76198	J. V. C. G.	Sch.	John G. Schmidt.....	488	488	128.0	28.0	8.0	1899	Longburg, N. J.	Philadelphia, Pa.
13228		Sch.	John G. Whilldin.....	51	48	78.3	18.5	6.0	1820	Philadelphia, Pa.	Mobile, Ala.
13229		Sch.	John H. Abel.....	80	48	64.0	22.0	8.5	1822	Northport, N. Y.	Newport, R. I.
76208	K. J. C. W.	Sch.	John H. Bettrick.....	627	649	157.0	36.4	12.0	1891	Newburyport, Mass.	Boston, Mass.
75145		Sch.	J. hn H. Davis.....	38	37	58.0	20.0	6.3	1899	Dorchester County, Md.	Annapolis, Md.
76204		Sch.	John H. Hoffman.....	18	13	35.0	14.0	4.0	1881	Apalachicola, Fla.	Tampa, Fla.
76808		Sch.	John H. Hoffman.....	6	6	37.0	11.0	2.5	1887	Smiths Island, Md.	Crisfield, Md.
77203		Sch.	John H. Kook.....	16	13	51.0	12.0	3.0	1885	Shelton, N. C.	Wilmington, N. C.
76420	K. R. M. J.	Sch.	John H. May.....	308	345	128.2	34.0	10.4	1882	Milford, Del.	Philadelphia, Pa.
76216		Sch.	John H. Osterdorf.....	7	7	22.4	11.3	4.4	1899	Pine Landing, N. C.	Charleston, S. C.
76771	K. O. C. H.	Sch.	John H. Trusty.....	6	6	38.4	12.0	3.0	1882	Patchogue, N. Y.	New York, N. Y.
76914		Sch.	John L. Snow.....	128	128	107.8	26.0	7.5	1899	Rockland, Me.	Rockland, Me.
76915		Sch.	John J. Barlam.....	1,184	1,126	222.5	48.5	16.2	1899	Tolado, Ohio	Cleveland, Ohio.
76916		Sch.	John J. Ball.....	20	13	48.2	16.0	5.0	1828	Somerset County, Md.	Crisfield, Md.
76917		Sch.	John J. Driscoll.....	17	17	52.5	16.0	4.4	1898	Blizi River, Mass.	Mobile, Ala.
76918	K. O. T. W.	Sch.	John J. Hancock.....	628	668	148.0	34.4	17.5	1898	Beth, Me.	Portsmouth, N. H.
76919		Sch.	John J. Hewlett.....	54	38	61.0	21.7	5.4	1898	Somerset County, Md.	Camden, N. J.
76920		Sch.	John J. Hill.....	6	6	28.2	12.5	3.7	1889	Keyport, N. J.	North Amboy, N. J.
76921	K. M. W. H.	Sch.	John J. Perry.....	198	128	88.2	28.5	10.2	1897	Rockland, Me.	Rockland, Me.
76922	J. D. N. K.	Sch.	John J. Ward.....	390	390	137.0	30.2	10.1	1897	Kent Newark, N. J.	New York, N. Y.
76923		Sch.	John J. White.....	49	47	68.2	22.1	5.0	1828	Nyack, N. Y.	Albany, N. Y.
76924		Sch.	John E. Kirkman.....	37	38	62.0	17.0	5.0	1847	Wilmington, Del.	Newport News, Va.
76925	K. G. E. F.	Sch.	John E. Souther.....	390	371	128.0	28.7	12.5	1894	Thomaston, Me.	Thomaston, Me.
76926		Sch.	John L. Kennedy.....	37	31	67.0	20.2	4.7	1896	New Orleans, La.	New Orleans, La.
76927		Sch.	John L. Leddie.....	24	13	64.0	16.0	4.5	1845	Philadelphia, Pa.	Tappanahannock, Va.
76928		Sch.	John L. Leddington.....	24	28	62.0	20.4	5.5	1874	Newtown, Md.	Baltimore, Md.
76929		Sch.	John L. Mills.....	6	6	37.0	9.0	2.8	1882	Chincoteague, Va.	Chincoteague, Va.
76930	K. F. G. N.	Sch.	John L. Nicholson.....	124	98	88.0	24.2	9.0	1898	Essex, Mass.	Glenoster, Mass.
76931		Sch.	John L. Richards.....	28	28	51.8	17.7	5.4	1810	Norwalk, Conn.	Baltimore, Md.
76932		Sch.	John L. Spedden.....	38	38	64.2	21.1	4.7	1822	Cambridge, Md.	Da.
76933		Sch.	John L. Thomas.....	6	6	37.0	12.0	3.0	1897	Holland Island, Md.	Crisfield, Md.
76934	K. O. E. F.	Sch.	John L. Trent.....	590	436	155.0	34.0	11.5	1894	Madison, Conn.	New Haven, Conn.
76935		Sch.	John M. Brownall.....	29	28	51.2	16.4	4.0	1849	Marcus Hook, Pa.	Tuckerton, N. J.
76936	K. E. N. G.	Sch.	John M. Brown.....	483	370	147.0	33.0	12.0	1893	New Haven, Conn.	New Haven, Conn.
76937		Sch.	John M. Fluke.....	38	38	58.4	20.7	7.5	1898	Essex, Mass.	Rockland, Me.
76938		Sch.	John M. Hutchinson.....	800	681	229.0	28.0	14.5	1873	Cleveland, Ohio	Cleveland, Ohio.
76939		Sch.	John M. Kern.....	64	61	74.8	20.0	8.0	1894	Essex, Mass.	Horton, Mass.
76940	K. E. F. A.	Sch.	John M. Plummer.....	100	65	60.0	22.5	8.0	1898	Boothbay, Me.	Kent, N. Me.
76941		Sch.	John M. Milson.....	6	6	31.2	12.0	3.2	1861	Fort Jefferson, N. Y.	Cold Spring, N. Y.
76942		Sch.	John O. Davis.....	6	6	38.5	11.5	3.0	1898	Marion, Md.	Alexandria, Va.
76943		Sch.	John P. Bradshaw.....	0	0	39.0	12.4	3.5	1898	Somerset County, Md.	Cape Charles, Va.
76944		Sch.	John P. Ehrman.....	01	01	38.0	12.0	3.0	1898	Dorchester County, Md.	Tappanahannock, Va.
76945		Sch.	John P. Howard.....	97	95	38.0	12.5	3.5	1898	Champlain, N. Y.	Burrillington, Va.
76946		Sch.	John P. Levy.....	16	0	38.4	11.5	4.1	1898	Alexandria, Va.
76947	K. O. E. M.	Sch.	John O. Ferguson.....	120	122	105.2	21.0	7.0	1898	Sharptown, Md.	Crisfield, Md.
76948	J. W. D. E.	Sch.	John E. Burgess.....	647	654	182.0	28.0	17.0	1892	Wilmington, Del.	New York, N. Y.
76949	J. T. K. C.	Sch.	John E. Fell.....	264	261	121.0	24.1	14.0	1899	Beth, Me.	Philadelphia, Pa.
76950		Sch.	John E. Franklin.....	7	7	32.5	11.0	3.0	1898	Worcester County, Md.	Cape Charles, Va.
76951	J. L. E. E.	Sch.	John E. Halladay.....	288	316	122.0	22.0	12.1	1872	Wilmington, Del.	New York, N. Y.
76952		Sch.	John E. Jones.....	6	6	39.5	12.0	3.2	1897	Freemont City, Md.	Newport News, Va.
76953		Sch.	John E. King.....	579	585	182.4	27.5	12.1	1871	Brooklyn, N. Y.	Philadelphia, Pa.
76954	K. E. C. M.	Sch.	John E. Noyce.....	215	200	128.2	24.2	11.4	1873	Algonac, Mich.	Oswego, N. Y.
76955		Sch.	John E. Parsons.....	458	452	149.0	34.0	12.2	1892	Milford, Del.	Philadelphia, Pa.
76956		Sch.	John E. Rees.....	61	77	68.5	23.0	6.1	1872	Dorchester County, Md.	Baltimore, Md.
76957	J. E. L. E.	Sch.	John E. Stanhope.....	480	501	123.1	28.5	12.9	1877	Rockland, Me.	Mobile, Ala.
76958		Sch.	John E. Walter.....	6	6	33.0	14.0	3.2	1876	Nashville, Va.	Chincoteague, Va.
76959	J. O. P. A.	Sch.	John E. Reacher.....	294	199	107.0	23.0	6.4	1874	Baltimore, Md.	Richmond, Va.
76960		Sch.	John E. Conner.....	33	31	51.0	16.4	6.0	1849	Washington, N. J.	North Amboy, N. J.
76961	K. E. M. V.	Sch.	John E. Howe.....	308	312	126.4	23.4	10.1	1891	Beth, Me.	Boston, Mass.
76962	K. O. E. F.	Sch.	John E. Deering.....	478	397	107.0	24.0	12.3	1891	Beth, Me.
76963	K. O. T. T.	Sch.	John E. Emory.....	019	998	107.7	24.7	12.3	1899	Boston, Mass.
76964		Sch.	John E. Gillmore.....	117	111	67.0	17.2	7.1	1879	Maye Landing, N. J.	New Haven, Conn.
76965		Sch.	John E. Harvey.....	6	6	34.5	12.0	2.9	1898	Gulford, Va.	Cape Charles, Va.
76966		Sch.	John E. Havens.....	28	16	68.5	19.4	5.2	1898	Patchogue, N. Y.	Da.
76967		Sch.	John E. Johnson.....	15	7	22.4	14.2	3.9	1876	Nashville, Va.	Bridgeton, N. J.
76968		Sch.	John E. Mary.....	13	11	65.0	14.5	5.7	1897	Riverhead, N. Y.	Greensport, N. Y.
76969		Sch.	John E. Morgan.....	28	22	47.5	17.4	5.2	1898	Greensport, N. Y.	New York, N. Y.
76970		Sch.	John E. Myers.....	28	15	54.4	17.0	5.0	1897	Bridgeton, N. J.	Camden, N. J.
76971		Sch.	John E. Presson.....	32	32	36.2	22.4	2.1	1874	Essex, Mass.	Glenoster, Mass.
76972		Sch.	John E. Smith.....	6	6	44.0	12.0	3.5	1884	Somerset County, Md.	Tappanahannock, Va.
76973		Sch.	John E. Wilson.....	46	44	68.1	19.1	4.0	1897	Havre de Grace, Md.	Baltimore, Md.
76974		Sch.	John T. Chapman.....	10	10	37.0	13.2	3.0	1839	Choates, N. Y.	New York, N. Y.
76975		Sch.	John T. Johnson.....	649	626	171.4	31.0	11.0	1873	Haven, Ohio	Chicago, Ill.
76976		Sch.	John T. Marshall.....	8	8	38.0	14.5	3.0	1897	Smiths Island, Md.	Baltimore, Md.
76977		Sch.	John T. Miles.....	39	9	38.0	14.0	3.0	1897	Crisfield, Md.

¹ Formerly schooner Robert Walker.

² Formerly s. p. Thomas River.

MERCHANT SAILING VESSELS OF THE UNITED STATES—Continued.

Official No.	Signal letters	Rig.	Name of vessel.	Gross tonnage.	Net tonnage.	Length.	Breadth.	Depth.	V. or A. built.	Where built.	Home port (where permit document issued).
76673		Sip.	John T. Mills	13	14	22.0	14.0	2.3	1887	Sharptown, Md.	Newport News, Va.
75157		Sch.	John T. Mutt	325	299	137.0	33.0	11.0	1889	Oswego, N. Y.	Detroit, Mich.
75582		Sch.	Jac. T. Russell	20	24	22.3	23.3	4.7	1873	Onancock, Va.	Coldspring, N. Y.
76662		Sch.	John T. White	10	9	22.0	14.3	2.3	1891	St. Peter, Md.	Cape Charles, Va.
12085	H. L. D. K.	Sch.	John T. Williams	242	230	137.0	31.3	8.1	1887	Brooklyn, N. Y.	New York, N. Y.
75706		Sch.	John V. Jones	200	130	123.3	27.0	8.0	1875	Manitowoc, Wis.	Milwaukee, Wis.
76517		Sip.	John W. Bailey	5	6	22.0	12.5	2.0	1884	Patchogue, N. Y.	Patchogue, N. Y.
12494		Sch.	John W. Bell	20	20	22.1	22.3	6.9	1848	New York, N. Y.	Saunders, Del.
76232		Sip.	John W. Caswell	0	0	22.0	12.0	2.5	1896	Waldoboro, Me.	Provincetown, Mass.
76479		Sch.	John W. Dean	20	20	22.0	18.3	4.3	1883	Taylor Island, Md.	Crisfield, Md.
77372		Sip.	John W. Diaz	0	0	27.0	12.3	2.3	1896	Crisfield, Md.	Da.
12137		Sip.	John W. Earl	14	15	49.0	13.0	4.5	1886	Keyport, N. J.	Coldspring, N. Y.
76286		Sch.	John W. Fox	62	75	22.0	24.0	6.0	1881	Milford, Del.	Wilmington, Del.
75577		Sch.	John W. Gillet	10	8	22.0	14.0	2.3	1876	Newtown, Md.	Crisfield, Md.
76520	K. H. W. C.	Sch.	John W. Hall	246	230	121.0	24.0	6.0	1889	Frederick, Del.	Wilmington, Del.
48228		Sch.	John W. Hannaford	230	210	144.0	20.0	11.0	1875	St. Clair, Mich.	Buffalo, N. Y.
12110		Sch.	John W. Houston	46	43	22.3	21.3	5.3	1847	Indian River, Del.	Bridgeton, Conn.
76618	K. H. W. B.	Sch.	John W. Linnell	204	200	122.0	25.4	12.3	1889	Madison, Conn.	Boston, Mass.
12606		Sch.	John W. Marsh	24	6	22.1	12.7	2.1	1864	Somerset County, Md.	Tappanhook, Va.
12374		Sch.	John W. Paul	23	25	22.3	19.1	2.5	1885	Bridgeton, N. J.	Port Amboy, N. J.
75226		Sip.	John W. Paul, Jr.	0	5	49.0	12.3	2.4	1879	Lamberton, N. J.	Bridgeton, N. J.
76254		Sch.	John W. Smart	12	17	22.0	15.0	2.0	1877	Newmarket, N. H.	Tampa, Fla.
76979		Sch.	John W. Smith	19	0	31.0	12.7	2.0	1891	St. Peter, Md.	Newport News, Va.
76464		Sch.	John W. Stett	41	20	22.0	22.4	4.0	1874	Nyack, N. Y.	Patchogue, N. Y.
12977		Sch.	John W. Willing	20	20	22.0	12.0	2.5	1848	Somerset County, Md.	Philadelphia, Pa.
76306		Sch.	John W. Wright	20	24	22.0	22.7	5.0	1889	Oakland, Wis.	Milwaukee, Wis.
76227		Sip.	John W. Wright	0	0	31.0	11.4	2.0	1881	Ile of Wight County, Va.	Norfolk, Va.
76469		Sch.	John A. H. Dixon	64	51	70.3	21.3	2.0	1863	Dorchester County, Md.	Annapolis, Md.
76665		Sch.	John E. A. Cunningham	24	15	22.7	12.3	4.0	1878	Somerset County, Md.	Washington, D. C.
76917		Sch.	John E. F. Moore	20	24	22.7	27.0	6.3	1877	Snowhill, Md.	Seaford, Del.
76819		Sch.	John T. H. Coulbourn	20	21	42.0	12.7	4.0	1875	Chenoweth, Va.	Newport News, Va.
76441	J. R. & M.	Sch.	John and Winthrop	200	221	114.4	22.3	12.3	1876	Bath, Me.	Newport News, Va.
77111		Sip.	John of the Sea	0	7	22.0	12.0	2.5	1888	Barco Lafayette, La.	San Francisco, Cal.
76925		Sip.	Johnie	0	6	42.0	11.3	2.4	1889	Swanboro, N. C.	Beaufort, N. C.
76939		Sip.	Johnnie B.	11	11	42.0	14.0	2.4	1889	Rockport, Me.	Chicago, Ill.
76490		Sch.	Johnnie Evans	11	11	42.0	14.0	2.4	1889	Somerset County, Md.	Crisfield, Md.
76905		Sch.	Joker	12	12	27.7	14.5	4.3	1875	Milbridge, Me.	Eastport, Me.
76728		Sip.	Joker	0	6	22.0	13.3	2.0	1888	Nyanza, Mass.	Hingham, Mass.
77226		Sip.	Joker	0	6	22.0	11.3	2.0	1888	Camden, Me.	Key West, Fla.
12551	H. K. P. F.	Sip.	Jolly Tramp	110	110	121.0	25.0	8.0	1888	Camden, Me.	Newburyport, Mass.
76617	K. D. H. G.	Sch.	Jonathan Cose	200	200	126.0	25.3	10.3	1888	Bath, Me.	Pocumtuck, N. H.
12643		Sip.	Jonathan Sawyer	27	24	42.0	17.0	5.0	1888	Patchogue, N. Y.	Somerset Point, N. J.
12646		Sch.	Jordan	27	25	22.0	16.0	4.3	1889	Nyack, N. Y.	Port Amboy, N. J.
76901	J. O. M. G.	Sch.	Jordan Woolley	120	122	62.0	25.0	5.0	1874	Newburyport, Mass.	Rockland, Me.
76603	K. D. G. H.	Sch.	Jordan L. Mott	681	597	164.0	25.0	14.0	1885	Rockland, Me.	New York, N. Y.
76955		Sch.	José Olaverri	21	20	21.0	14.5	4.5	1891	Swanboro, N. C.	Saunders, N. C.
12656		Sch.	Joseph	26	20	74.3	24.1	5.5	1886	Accomac County, Va.	Bridgeton, N. J.
76961		Sch.	Joseph Allen	27	20	22.0	22.0	5.0	1879	Berkley, Va.	Norfolk, Va.
12654		Sch.	Joseph Allen	20	20	22.0	22.7	5.0	1889	Somerset County, Md.	Baltimore, Md.
75417	J. P. F. G.	Sch.	Joseph Billmyer	121	120	123.0	25.0	5.7	1874	Mystic, Conn.	Baltimore, Md.
76521		Sch.	Joseph Katon, Jr.	0	0	22.0	16.5	5.0	1873	Somerset County, Md.	Baltimore, Md.
12697		Sch.	Joseph Franklin	74	70	22.0	22.7	5.0	1836	Nyack, N. Y.	Newark, N. J.
77122		Sip.	Joseph Hammond	5	7	31.0	12.3	2.5	1893	Patchogue, N. Y.	Patchogue, N. Y.
12696	H. K. P. L.	Sch.	Joseph Hart	100	100	122.0	22.3	5.0	1894	Cohasset, Mass.	New York, N. Y.
76646	K. L. C. B.	Sch.	Joseph Hay	428	388	147.0	22.3	12.0	1891	New London, Conn.	New London, Conn.
77336		Sch.	Joseph Luther	12	0	22.0	12.0	2.4	1896	Blair, Miss.	Shelburne, Miss.
77127		Sch.	Joe Massini	60	60	22.0	24.0	4.0	1894	Milford, Del.	New York, N. Y.
77123		Sch.	Joseph Murray	78	73	72.0	22.0	5.4	1894	Essex, Mass.	Astoria, Ore.
76969	K. J. S. B.	Sch.	Joseph Paltzer	126	97	109.3	22.0	11.5	1891	Glocester, Mass.	Glocester, Mass.
76263	J. V. R. T.	Sch.	Joseph Rowe	247	220	124.0	22.0	8.0	1891	Kureka, Cal.	San Francisco, Cal.
12778		Sch.	Joseph Roes	70	70	70.4	21.3	7.0	1896	Hampden Me.	Castine, Me.
76655		Sch.	Joseph Warren	25	20	72.5	12.0	7.0	1888	Kennebunk Port, Me.	Boston, Mass.
75456		Sch.	Joseph Warren	25	20	67.4	22.0	4.0	1871	Bridgeton, N. J.	Norfolk, Va.
76680		Sch.	Joseph A. Clark	70	60	74.0	21.0	2.0	1883	Bath, Me.	Provincetown, Mass.
76196		Sch.	Joseph A. Manta	11	11	22.0	12.3	2.0	1899	Calvert County, Md.	Baltimore, Md.
76904		Sch.	Joseph A. Wilson	90	91	73.5	22.1	2.0	1899	Essex, Mass.	Boston, Mass.
76243	J. V. N. M.	Sch.	Joseph B. Maguire	1,023	1,027	224.3	22.3	12.3	1891	Thomaston, Me.	Thomaston, Me.
76971		Sip.	Joseph C. Thomas	20	20	21.3	21.0	5.0	1897	Greenpoint, N. Y.	New York, N. Y.
76405		Sch.	Joseph C. Knapp	13	13	47.0	14.0	8.0	1893	Crisfield, Md.	Baltimore, Md.
76361	J. W. P. C.	Sch.	Joseph F. Jones	121	122	122.0	25.1	9.1	1892	Kennebunk, Me.	New Bedford, Mass.
75045		Sch.	Joseph G. Dean	20	10	22.3	12.5	2.4	1897	Branford, N. J.	New York, N. Y.
12606		Sch.	Joseph G. Edge	20	20	22.0	17.0	2.0	1898	Somerset County, Md.	Boston, Mass.
12140		Sip.	Joseph G. Hamblin	16	17	42.0	12.3	4.0	1891	States Island, N. Y.	Patchogue, N. Y.
76520		Sch.	Joseph H. Seguire	20	0	22.0	12.7	4.0	1899	Rhode River, Md.	Annapolis, Md.
75022		Sch.	Joseph I. Dawson	20	20	22.0	22.0	5.4	1897	Nyack, N. Y.	Bridgeton, Conn.
75124	J. K. V. D.	Sch.	Joseph I. Thompson	261	245	120.0	26.3	10.3	1897	Allowaytown, N. J.	New York, N. Y.
77267	K. P. E. D.	Sch.	Joseph J. Pharo	758	682	120.4	22.0	12.0	1899	Marshfield, Ore.	San Francisco, Cal.

MERCHANT SAILING VESSELS OF THE UNITED STATES—Continued.

Official No.	Signal letters	Rig.	Name of vessel.	Gross tonnage.	Net tonnage.	Length.	Breadth.	Depth.	W. & C. built.	Where built.	Home port (where permanent document issued).
12040		Sch.	Joseph L. Mett	13	17	42.0	12.5	4.3	1887	Patchogue, N. Y.	Norfolk, Va.
12057		Sch.	Joseph P. Huggs	22	10	57.7	20.3	6.0	1884	Accomac County, Va.	Cape Charles, Va.
74348	K. G. P. M.	Sch.	Joseph P. Johnson	30	22	57.0	22.7	5.2	1888	Essex, Mass.	Provincetown, Mass.
12537		Sch.	Joseph & Cleveland	31	23	51.0	18.0	6.3	1886	Baltimore, Md.	Baltimore, Md.
77158		Sch.	Joseph S. Faulkner	20	20	49.3	18.3	4.0	1884	Tilghman Island, Md.	Da.
76107		Sch.	Joseph S. Friend	8	6	37.0	12.0	3.0	1845	Gloucester, Mass.	New York, N. Y.
76472		Sch.	Joseph T. Brennan	37	26	54.0	17.7	5.2	1883	Madison, Md.	Newport News, Va.
76164		Sch.	Joseph W. Brooks	24	22	50.0	15.0	4.0	18-0	Dorchester County, Md.	Baltimore, Md.
76477		Sch.	Joe. W. Brooks	10	6	43.0	14.0	3.2	1883	Madison, Md.	Crisfield, Md.
76867	K. J. V. S.	Sch.	Joseph W. Hawthorn	420	310	130.5	25.1	12.3	1881	Bath, Me.	Bath, Me.
77044		Sch.	Joseph and Henry	95	61	94.0	27.0	6.0	1882	Benicia, Cal.	San Francisco, Cal.
12822		Sch.	Joseph	7	7	34.2	11.0	3.0	1867	New Orleans, La.	Shilohboro, Mo.
77154		Sch.	Joseph	0	0	29.0	12.0	4.0	1884	South Brookline, N. Y.	New York, N. Y.
12840		Sch.	Joseph	45	42	67.0	18.7	5.0	1885	East Haven, Conn.	Newport News, Va.
13146		Sch.	Joseph	10	0	35.0	14.0	4.3	1888	Strain Island, N. Y.	Port Jervis, N. Y.
13406		Sch.	Joseph	0	0	72.0	22.4	7.4	1885	Westerly, R. I.	Newport, R. I.
13543		Sch.	Joseph	20	22	47.0	16.2	4.0	1855	San Francisco, Cal.	San Francisco, Cal.
13406		Sch.	Joseph	0	3	40.3	14.0	2.0	1861	New York, N. Y.	Norfolk, Va.
48327		Sch.	Joseph	20	20	55.3	17.1	4.0	1880	Swan Creek, Mich.	Cleveland, Ohio.
78044		Sch.	Joseph	10	0	40.0	16.0	3.0	1871	Crisfield, Md.	Crisfield, Md.
78092		Sch.	Joseph	0	7	34.7	14.4	3.0	1878	Rockville, N. C.	Charleston, S. C.
78260		Sch.	Joseph	0	0	32.4	14.2	3.0	1876	Christian Hook, N. Y.	Patchogue, N. Y.
78210	J. & F. V.	Sch.	Joseph	204	202	122.7	20.0	17.2	1877	Bath, Me.	Boston, Mass.
78045		Sch.	Joseph	0	0	38.0	11.0	2.0	1878	Smith Point, Tex.	Galveston, Tex.
78117		Sch.	Joseph	0	0	34.4	11.0	2.0	1879	Keyport, N. J.	Port Jervis, N. Y.
78126	J. T. R. D.	Sch.	Joseph	265	250	120.0	24.0	18.0	1889	Philadelphia, Pa.	Philadelphia, Pa.
78218		Sch.	Joseph	10	14	47.0	12.0	3.2	1881	Harrison, Mich.	Detroit, Mich.
78320		Sch.	Joseph	0	0	38.0	12.7	2.0	1882	Everson, N. J.	Trouton, N. J.
78780		Sch.	Joseph	10	14	48.5	14.0	3.2	1882	Madison, Va.	Key West, Fla.
78770		Sch.	Joseph	10	11	47.4	12.8	2.0	1882	Madison, Va.	Port Huron, Mich.
78807		Sch.	Joseph	7	0	31.0	10.0	2.0	1882	Baltimore, Md.	Baltimore, Md.
78804		Sch.	Joseph	0	7	37.0	12.0	2.0	1882	Key Island, Tex.	Corpus Christi, Tex.
78808		Sch.	Joseph	0	0	32.0	9.0	2.0	1882	Torrevans Park, La.	Breaux Levasseur, La.
77126		Sch.	Joseph	0	0	22.0	11.0	4.1	1882	Newburyport, Mass.	Boston, Mass.
77118	K. M. Q. T.	Sch.	Joseph	340	370	120.0	24.0	17.3	1884	San Diego, Cal.	San Diego, Cal.
77267		Sch.	Joseph	32	31	48.3	12.0	6.0	1884	Belfast, Me.	Baltimore, Md.
77810		Sch.	Joseph	17	17	48.0	12.7	4.0	1887	Northport, N. Y.	Patchogue, N. Y.
77850		Sch.	Joseph	0	0	34.0	11.7	2.0	1888	St. Michaels, Md.	Baltimore, Md.
77431		Sch.	Joseph	0	0	31.0	10.7	4.0	1889	Osterville, Mass.	Edgartown, Mass.
12880		Sch.	Joseph	10	10	35.0	11.0	4.0	1889	Manila, Ind.	Chicago, Ill.
78550		Sch.	Joseph	15	15	38.0	11.4	3.0	1889	Friendship, Me.	Walden, Me.
78785		Sch.	Joseph D.	10	14	48.0	12.0	2.0	1889	New York, N. Y.	New York, N. Y.
12756		Sch.	Josephine Byrd	10	10	48.0	11.1	2.2	1888	San Bernard, Tex.	Galveston, Tex.
12756		Sch.	Josephine Driveton	25	20	58.0	21.2	6.2	1882	Crisfield, Md.	Crisfield, Md.
78013	K. H. T. C.	Sch.	Josephine Elliott	391	345	141.0	23.1	10.0	1880	Michigan City, Ind.	Millwaukee, Wis.
78197		Sch.	Josephine Jubb	14	10	34.0	14.5	3.0	1879	Columbia Falls, Me.	Boston, Mass.
77200		Sch.	Josephine Kane	25	17	47.0	12.0	4.0	1880	Anne Arundel County, Md.	Cape Charles, Va.
77240		Sch.	Josephine Lopez	41	30	55.0	22.3	6.0	1880	Bishopville, Md.	Charleston, Va.
77008		Sch.	Josephine Mearns	61	38	60.2	20.7	4.1	1882	Handboro, Mass.	Shilohboro, Mass.
12832		Sch.	Josephine Otis	12	10	41.0	14.0	4.0	1882	do	New Orleans, La.
78771		Sch.	Josephine Smith	10	0	45.0	15.0	4.0	1887	Baybrook, Conn.	Norfolk, Va.
12810		Sch.	Joce	120	114	58.0	24.0	7.1	1888	Bellport, N. Y.	Cape Charles, Va.
12800		Sch.	Joanna Green	10	10	44.0	14.4	4.0	1889	Holland, Mich.	Millwaukee, Wis.
78223		Sch.	Joel & Newcomb	20	21	57.0	19.0	3.0	1881	Philadelphia, Pa.	Newport News, Va.
12876		Sch.	Joel	0	0	34.0	12.0	2.0	1882	Bridgeton, N. J.	Bridgeton, N. J.
78141		Sch.	Joel	0	0	34.0	12.0	2.0	1882	New York, N. Y.	Norfolk, Va.
78213		Sch.	Joel	0	0	71.0	24.0	4.0	1880	San Francisco, Cal.	San Francisco, Cal.
78655		Sch.	Joel M.	0	0	78.1	25.2	6.0	1879	Columbia Falls, Me.	Manila, Ind.
78122		Sch.	Joel Hook	0	0	75.4	22.0	2.0	1887	Newburyport, Mass.	Boston, Mass.
78010		Sch.	Joel Johnson	27	20	54.2	18.0	3.0	1880	Brewer, Me.	Bangor, Me.
78200		Sch.	Joel May	0	0	67.7	19.7	7.0	1882	Newburyport, Mass.	Mobile, Ala.
78743		Sch.	Joel M. Calderwood	0	0	67.7	19.7	7.0	1882	Bath, Me.	Poncaque, Fla.
78230	J. W. F. T.	Sch.	Joel M. Bart	0	0	61.0	21.0	2.1	1875	Essex, Mass.	Gloucester, Mass.
110017		Sch.	Joel M. Bart	700	720	167.0	30.8	12.3	1882	Bath, Me.	Fall River, Mass.
78856		Sch.	Joetmax	0	0	38.0	11.2	3.1	1880	Brooklyn, N. Y.	Philadelphia, Pa.
77044		Sch.	Joanita	7	7	36.0	11.0	2.0	1885	Melbourne, Fla.	St. Augustine, Fla.
77148		Sch.	Joanita	0	0	36.0	11.0	2.0	1889	San Francisco, Cal.	San Diego, Cal.
77246		Sch.	Joanita	0	0	36.7	11.4	2.2	1880	Cambridge, Mass.	Boston, Mass.
77408		Sch.	Joanita	0	0	32.0	12.0	4.4	1880	Bay Point, Fla.	Key West, Fla.
77408		Sch.	Joanita	0	0	32.0	12.0	4.4	1880	Bristol, Me.	Boston, Mass.
77103	K. L. R. V.	Sch.	Joanita	0	0	32.0	12.4	4.0	1880	do	Furland, Me.
77122		Sch.	Joanita	100	95	104.1	22.0	6.0	1880	Boston, Mass.	Boston, Mass.
77204		Sch.	Joanita	0	0	33.0	22.4	3.0	1884	Gloucester, Mass.	Gloucester, Mass.
77204		Sch.	Joanita	12	0	48.3	12.7	4.0	1880	Charleston, S. C.	Charleston, S. C.
12824		Sch.	Judah Ware	0	0	38.2	21.7	4.0	1880	Bridgeton, N. J.	Richmond, Va.

1 Formerly sleep-yacht Halla.

2 Formerly sleep-yacht Frique.

3 Formerly sleep ship.

MERCHANT SAILING VESSELS OF THE UNITED STATES—Continued.

Official No.	Signal letters.	Rig.	Name of vessel.	Gross tonnage.	Net tonnage.	Length.		Depth.	W. a. built.	Where built.	Home port (where permanent document issued).
						Feet.	Feet.				
76901		Sip.	Judge	18	17	47.0	12.0	2.0	1899	Conneaut, Ohio	Kris, Pa.
13798		Sch.	Judge Harrington	52	39	64.3	21.0	3.5	1849	Jones Creek, Del.	Caldspring, N. Y.
13799		Sch.	Judge Law	77	73	78.0	22.5	3.5	1898	Pembroke, Me.	Eastport, Me.
77991	K. L. C. E.	Sch.	Judith	121	99	84.2	24.0	10.0	1891	Essex, Mass.	Gleucoster, Mass.
13957		Sip. y.	Judith Ann	42	40	32.7	11.8	2.7	1847	Boothbay, Me.	Newport, E. I.
13143		Sip.	Judith Thompson	10	12	37.0	15.0	4.0	1898	Gleucoster, Mass.	Dear Isle, Me.
76961		Sch.	Judy	51	35	70.0	21.8	6.3	1881	States Island, N. Y.	New York, N. Y.
77196		Sip.	Judy	7	0	37.7	18.1	2.0	1898	Baltimore, Md.	Crisfield, Md.
12513		Sch.	Julia	82	78	65.5	22.0	6.8	1854	Hopewell, Md.	Da.
13622		Sch.	Julia	8	8	22.0	10.8	2.0	1898	Dorchester County, Md.	Annapolis, Md.
13202		Sip.	Julia	41	41	52.8	23.4	5.4	1898	Beaufort, N. C.	Newbern, N. C.
46116		Sch.	Julia	10	7	32.5	15.8	2.8	1877	Greenpoint, N. Y.	New York, N. Y.
78910		Sch.	Julia	10	15	42.8	15.0	5.0	1895	Bay St. Louis, Miss.	Shildabara, Miss.
78947		Sch.	Julia	18	0	51.0	18.7	2.8	1871	New Orleans, La.	New Orleans, La.
75982		Sip.	Julia	0	0	38.0	11.8	2.0	1870	Shildabara, Miss.	Da.
76982	J. S. Q. C.	Sch.	Julia	798	743	154.1	34.0	20.1	1877	Noank, Conn.	Sag Harbor, N. Y.
76985		Sch.	Julia	87	54	72.5	22.0	3.2	1878	Ellsworth, Me.	Boston, Mass.
76832		Sip.	Julia	43	40	62.0	15.0	5.1	1894	Huntington, N. Y.	New York, N. Y.
76722		Sch.	Julia	47	44	71.0	19.0	4.1	1898	South Hero, Vt.	Hartington, Vt.
76774		Sch.	Julia	8	0	27.0	11.2	2.7	1876	Fort Howard, Wis.	Milwaukee, Wis.
76931		Sch.	Julia	27	25	51.4	17.4	5.4	1892	Scituate, Mass.	Eastport, Me.
77109		Sip.	Julia	8	0	37.2	18.0	4.8	1891	Brunswick, Ga.	Brunswick, Ga.
77129		Cat.	Julia	7	7	26.8	12.2	4.1	1894	Bristol, Me.	Boothbay, Me.
77282		Sch.	Julia	12	8	49.0	14.0	5.5	1892	Noank, Conn.	Hamington, Conn.
77445		Sch.	Julia	10	10	35.0	12.1	4.0	1882	Myrna, N. C.	Beaufort, N. C.
78489		Sch.	Julia B	25	18	50.8	18.0	4.0	1872	Capeville, Wash.	Tacoma, Wash.
77827		Sip.	Julia C	5	5	42.0	11.0	2.8	1895	Port Norris, N. J.	Bridgeton, N. J.
77880		Sch.	Julia D	11	11	29.0	11.8	2.8	1898	Deals Island, Md.	Crisfield, Md.
77888		Sch.	Julia E	22	14	50.5	18.7	4.3	1899	Milwaukee, Wis.	Chicago, Ill.
77957		Sch.	Julia Adeline	18	0	51.8	14.0	4.0	1892	Madisonville, La.	New Orleans, La.
12625		Sch.	Julia Ann	65	65	75.2	22.8	6.0	1892	Monie, Md.	Crisfield, Md.
12623		Sch.	Julia Baker	106	102	82.1	26.0	8.0	1890	Brookhaven, N. Y.	Dear Isle, Me.
77494		Sip.	Julia Bel	0	0	34.8	12.7	2.5	1890	Boothbay, Me.	Backport, Me.
76762	K. O. B. Q.	Sch.	Julia Coate	107	101	88.4	22.8	8.8	1848	Caldwell, N. Y.	Provincetown, Mass.
76488		Sch.	Julia Edna	26	25	48.7	17.0	5.2	1872	Essex, Mass.	Belfast, Me.
76994		Sch.	Julia Fairbanks	17	10	45.0	14.0	5.0	1870	Essex, Mass.	Rockland, Me.
76926	K. O. L. V.	Sch.	Julia Frances	192	174	112.9	37.8	8.8	1890	Boothbay, Me.	Rockland, Me.
76945		Sch.	Julia Frances	8	8	48.0	18.1	2.4	1892	Kennebunk Port, Me.	Ellsworth, Me.
76910		Sip.	Julia Hamilton	5	5	38.0	14.1	2.0	1894	Brunswick, Ga.	Brunswick, Ga.
76910		Sch.	Julia Larson	50	50	78.0	18.5	2.4	1894	Harron Creek Springs, Md.	Crisfield, Md.
76950	K. O. V. G.	Sch.	Julia Keilins	810	599	148.4	34.0	18.0	1894	Manitowoc, Wis.	Port Haven, Mich.
12922	H. L. C. G.	Sch.	Julia A. Berkeley	100	100	96.3	26.0	7.0	1898	Baltimore, Md.	Baltimore, Md.
76972		Sch.	Julia A. Brown	15	14	52.0	14.5	2.7	1870	Easthaven, Conn.	Bridgeton, Conn.
76947		Sip.	Julia A. Cooke	18	0	41.0	14.4	3.0	1899	Baltimore, Md.	Newport News, Va.
13119		Sch.	Julia A. Decker	95	68	74.0	23.0	5.0	1899	Dorchester County, Md.	Bridgeton, N. J.
76185		Sch.	Julia A. Lawson	10	0	51.8	12.8	3.4	1899	Keyport, N. J.	Boston, Mass.
76904		Sch.	Julia A. Newcomb	22	21	57.8	16.2	3.0	1894	Crisfield, Md.	Crisfield, Md.
76559		Sip.	Julia A. Parks	10	11	47.8	17.8	4.7	1873	Bridgeton, N. J.	Bridgeton, N. J.
76578		Sip.	Julia A. Price	19	10	48.0	17.0	4.0	1873	Calvert County, Md.	Annapolis, Md.
76942		Sip.	Julia A. Reid	11	0	49.4	14.1	2.7	1879	Somerset County, Md.	Baltimore, Md.
76352		Sch.	Julia A. Shores	8	0	47.0	12.5	3.8	1892	Abascoa, N. J.	Bridgeton, N. J.
3127	J. T. S. W.	Sch.	Julia A. Trabee	412	373	148.0	32.8	11.0	1899	Crisfield, Md.	Crisfield, Md.
76478		Sch.	Julia B. Merrill	399	198	123.8	26.8	3.2	1872	Bath, Me.	Bridgeton, Conn.
76719		Sch.	Julia D. Schmidt	0	8	32.2	12.0	4.4	1898	Wenona, Mich.	Chicago, Ill.
76778		Sch.	Julia E. Ruark	0	0	43.8	14.0	2.8	1897	Kennebunk Port, Me.	Salem, Mass.
76541	K. C. R. E.	Sch.	Julia E. Whalen	101	98	82.5	22.0	10.0	1894	Applegarth, Md.	Crisfield, Md.
76478		Sch.	Julia F. Hill	10	0	44.8	12.8	2.3	1893	Essex, Mass.	San Francisco, Cal.
76547		Sch.	Julia F. Graston	55	52	61.9	20.4	5.0	1894	Cove Sound, N. C.	Newbern, N. C.
76986		Sch.	Julia W. Bell	14	14	52.8	14.2	2.7	1899	Greenport, N. Y.	New York, N. Y.
76297		Sch.	Julia W. Garrison	18	11	53.8	16.8	2.0	1892	Morehead City, N. C.	Edenton, N. C.
12904		Sch.	Julia and Ann Newhouse	37	18	54.0	18.8	6.0	1893	Pocomuk City, N. C.	Annapolis, Md.
76164		Sch.	Julia and Annie	42	31	64.5	21.0	6.4	1899	Somerset County, Md.	Baltimore, Md.
76529		Sch.	Julia and Gertrude	15	18	37.8	18.0	4.0	1894	Talbot County, Md.	Da.
12317	H. L. K. T.	Sch.	Julia and Martha	117	98	84.0	24.0	7.0	1823	Dennysville, Me.	Eastport, Me.
76370		Sip.	Juliana	0	8	27.0	11.2	2.0	1871	Boothbay, Me.	Caldin, Me.
12989		Sch.	Juliana	11	8	39.4	14.8	4.0	1897	Greenwich, Conn.	Bridgeton, Conn.
76523		Sch.	Juliet L. Hopkins	78	74	83.0	24.0	6.2	1894	New Orleans, La.	New Orleans, La.
76947		Sch.	Julietta	37	26	53.8	17.0	6.1	1891	Cambridge, Md.	Baltimore, Md.
12758		Sch.	Juliette Terry	73	70	77.3	26.4	6.0	1898	Bath, Me.	Portland, Me.
76947		Sch.	Juliette	15	14	48.3	17.0	2.0	1898	Nyack, N. Y.	Caldspring, N. Y.
12326		Sip.	Julitta	89	26	43.8	22.0	5.8	1894	Navy Cove, Fla.	Pensacola, Fla.
76926		Sch.	Julius Driffee	50	48	78.8	26.2	5.7	1899	Madison, Conn.	New York, N. Y.
77108	K. M. H. J.	Sch. y.	Julian	21	21	48.8	18.0	4.0	1894	Alexandria, Va.	Alexandria, Va.
12574	H. K. H. V.	Sch.	Julie Fourth	120	114	88.0	26.8	3.9	1892	South Boston, Mass.	Newport, E. I.
76986		Sip.	Jumbo	37	36	54.8	18.2	4.8	1892	Brewer, Me.	Hampden, Me.
									1892	Georgetown, Me.	Gleucoster, Mass.

* Formerly U. S. C. and G. S. steamer Helen.

* Formerly schooner Belle Higgins.

MERCHANT SAILING VESSELS OF THE UNITED STATES—Continued.

Official No.	Signal letters	Rig	Name of vessel	Gross tonnage	Net tonnage	Length		Depth	When built	Where built	Home port (where permanent document issued)
						Feet	Fms.				
76434		Sip.	Jumbo	5	5	22.0	10.7	2.0	1883	Bayville, N. Y.	Coldspring, N. Y.
76781		Sip.	Juncositor	11	10	42.0	14.0	2.5	1883	Norfolk, Va.	Norfolk, Va.
13425	H. L. Q. P.	Sch.	Juniata	1,244	1,018	292.8	24.0	14.0	1860	Boston, Mass.	Philadelphia, Pa.
75535		Sch.	Juniata	5	5	22.0	11.8	2.7	1873	Key West, Fla.	Key West, Fla.
77-21		Sch.	Juniata	78	49	85.0	23.0	10.0	1888	Essex, Mass.	Boston, Mass.
78849		Sip.	Juno	0	0	31.0	12.0	2.5	1888	Harwich, Mass.	Dennis, Mass.
78849		Sch.	Juno	0	0	32.0	11.3	2.3	1891	Port Madison, Wash.	Mary Island, Alaska
77073		Sip.	Juno	5	5	27.7	10.4	2.7	1888	Lopez, Wash.	Port Townsend, Wash.
12853		Sch.	Jupiter	253	240	124.4	24.4	10.4	1837	Irving, N. Y.	Port Huron, Mich.
75208		Sch.	Jupiter	0	7	25.0	12.0	2.0	1871	Boothbay, Me.	North Haven, Me.
17620		Sip. y.	Jupiter	7	7	24.1	12.0	4.0	1887	Yonkers, N. Y.	New Haven, Conn.
13474		Sch.	Jura	227	210	129.0	25.0	10.0	1882	Milan, Ohio	Milwaukee, Wis.
77110		Cat.	Justine	7	7	29.0	12.7	2.3	1888	Patchogue, N. Y.	Patchogue, N. Y.
75891	J. & G. D.	Br.	Justine H. Ingraham	600	550	142.1	31.5	17.5	1876	Columbia Falls, Me.	New York, N. Y.
77167		Cat.	Just Right	8	8	23.7	11.4	2.5	1884	Bourne, Mass.	Hyannis, Mass.
K.											
14459		Sip.	K. of L.	0	0	20.0	12.0	2.0	1887	Wilmington, Del.	Baltimore, Md.
181008		Sip.	K. M. Thomas	5	5	22.5	10.2	2.4	1880	South Creek, N. C.	Newborn, N. C.
181007		Sch.	K. T. Willis	12	11	45.0	14.2	2.0	1885	Schackelfords Banks, N. C.	Wilmington, N. C.
139047	K. Q. R. J.	Sch.	Ka Mel	0	100	95.0	27.5	7.0	1882	San Francisco, Cal.	Honolulu, H. I.
101207		Sip. y.	Kaboyan	7	7	31.0	11.8	2.1	1889	Glenwood, N. Y.	Coldspring, N. Y.
101002		Sip. y.	Kaboyan	0	0	29.7	10.0	4.0	1894	Hyack, N. Y.	New York, N. Y.
101122		Sip.	Kaboyan	7	7	31.1	11.4	2.2	1889	Patchogue, N. Y.	Stamford, Conn.
101136	K. P. O. C.	Br.	KAIULANI	1,579	1,430	285.7	42.3	20.0	1889	Bath, Me.	San Francisco, Cal.
101008	K. M. D. T.	Sch.	Kahua	0	843	194.4	24.8	17.0	1897	Neank, Conn.	Philadelphia, Pa.
101104		Sip.	Kameor	310	34	57.5	21.2	6.2	1885	Bayshore, N. Y.	Patchogue, N. Y.
101073		Sch. y.	Karl	25	25	52.8	16.4	4.7	1885	Camden, N. J.	Philadelphia, Pa.
14450		Sip.	Kaloor	10	10	49.8	15.2	4.2	1877	Philadelphia, Pa.	Greenport, N. Y.
101020		Sip. y.	Kangaroo	8	7	26.5	12.0	4.5	1881	Greenpoint, N. Y.	New York, N. Y.
100850		Sip. y.	Kanina	10	10	40.0	12.5	3.5	1891	Patchogue, N. Y.	Do.
14004		Sch.	Kato	81	77	81.5	22.0	6.0	1884	Kent County, Md.	Baltimore, Md.
14050		Sch.	Kato	0	0	26.1	10.4	2.5	1885	Key West, Fla.	Tampa, Fla.
14232		Sch.	Kato	10	17	42.0	10.0	4.7	1889	Somerset County, Md.	Crisfield, Md.
14320		Sip.	Kato	0	5	37.8	10.4	2.0	1871	Crisfield, Md.	Newport News, Va.
14391		Sch.	Kato	30	37	64.4	22.0	2.4	1872	Freeport, Fla.	Panacea, Fla.
14379		Sch.	Kato	0	0	34.2	12.5	2.5	1879	Lake Charles, La.	Galveston, Tex.
14381		Sch.	Kato	35	35	54.0	22.5	2.1	1880	Athens, N. Y.	Albany, N. Y.
14434		Sip.	Kato	7	7	37.2	13.0	2.3	1884	Neank, Conn.	Stonington, Conn.
101047		Sch.	Kato	14	11	38.2	14.7	2.4	1888	Pace Christian, Miss.	Shieldsboro, Miss.
101071		Sch.	Kato	10	10	32.2	11.0	2.0	1885	Burton, Wash.	Seattle, Wash.
101147		Sip.	Kato	10	10	46.0	12.4	2.0	1890	Clayton, N. Y.	Cape Vincent, N. Y.
14065		Sip.	Kato Bernard	24	23	42.0	12.0	2.7	1847	Brooklyn, N. Y.	New York, N. Y.
14330		Sip.	Kato Becker	7	0	25.7	12.5	2.2	1875	West Creek, N. J.	Somers Point, N. J.
14140		Sch.	Kato Cherub	87	54	96.0	20.0	2.2	1886	New London, Conn.	New York, N. Y.
14084		Sch.	Kato Darley	200	200	104.0	31.2	12.3	1882	Cleveland, Ohio	Detroit, Mich.
14077	K. O. N. H.	Sch.	Kato Darlington	135	128	97.8	28.0	7.1	1879	Baltimore, Md.	Baltimore, Md.
14028	H. L. T. C.	Br.	Kato Davenport	1,245	1,175	198.4	27.0	24.0	1868	Bath, Me.	San Francisco, Cal.
14054		Sch.	Kato Davis	12	12	36.4	12.5	2.0	1895	Key West, Fla.	Key West, Fla.
14370		Sch.	Kato Johnson	21	20	48.4	10.0	5.4	1873	Somerset County, Md.	Newport News, Va.
14003		Sch.	Kato Lyons	201	190	122.8	28.0	2.0	1896	Black River, Ohio	Grand Haven, Mich.
14291		Sch.	Kato McClintock	72	62	75.8	21.0	7.8	1868	Wicomico, Md.	Bath, Me.
14291		Sch.	Kato McNamara	65	60	75.0	22.0	2.2	1873	Madison, Md.	Baltimore, Md.
14097		Sip.	Kato Martin	12	11	26.0	14.0	4.0	1881	Yonkers, N. Y.	Perth Amboy, N. J.
14470		Sip.	Kato Maxwell	0	5	31.4	10.2	4.0	1895	South Boston, Mass.	Provincetown, Mass.
14093		Sch.	Kato Muller	27	25	63.2	20.8	4.2	1864	Baltimore, Md.	Washington, D. C.
14194		Sch.	Kato Spencer	20	27	49.0	18.5	3.8	1880	do	Baltimore, Md.
14100		Sip.	Kato Wode	10	0	43.0	12.0	4.0	1830	Sag Harbor, N. Y.	New York, N. Y.
14018	H. L. T. B.	Sch.	Kate Walker	140	122	90.2	24.4	8.0	1860	Brewer, Me.	Hanger, Me.
14310		Sch.	Kate Wilson	0	5	40.8	12.0	2.4	1874	Talbot County, Md.	Tappahannock, Va.
14325		Sch.	Kate Woodall	63	60	70.0	22.5	2.0	1878	Baltimore, Md.	Baltimore, Md.
14410	K. E. P. Q.	Sch.	Kate B. Ordan	625	541	148.0	25.0	18.1	1882	Millbridge, Me.	New York, N. Y.
14443		Sch.	Kate C. Groner	10	0	22.0	11.0	2.5	1896	Nampanoos County, Va.	Newport News, Va.
14108		Sch.	Kate E. Howard	42	41	67.8	21.0	6.4	1867	Holland, Mich.	Milwaukee, Wis.
14287		Sch.	Kate F. Victory	66	60	68.1	21.0	6.5	1872	Somerset County, Md.	Baltimore, Md.
14405		Sch.	Kate H. Tighman	67	64	55.8	24.0	2.5	1881	Wicomico County, Md.	do
14431		Sch.	Kate L. Gordon	20	20	64.0	18.0	4.2	1864	Oxford, Md.	do
14446		Sch.	Kate L. Fray	20	20	62.0	21.5	2.5	1880	Eden, Me.	Southwest Harbor, Me.
14290		Sch.	Kate R. Waters	57	57	65.1	21.1	4.0	1873	Accomac County, Va.	Baltimore, Md.
14376		Sch.	Kate and Anna	24	23	54.4	16.8	2.7	1870	Yaquina Bay, Oreg.	San Francisco, Cal.
14217		Sch.	Kate and Mary	12	12	28.0	17.4	7.0	1860	Rosend, N. Y.	New York, N. Y.
14288		Sip.	Kate and Melissa	15	0	24.0	14.8	4.0	1872	Camden, N. J.	Bridgeton, N. J.
14378		Sch.	Kate and Sarah	15	0	44.0	12.4	4.0	1878	Philadelphia, Pa.	do

1 Formerly { 0 G. S. } South Carolina.

2 Formerly { 0 American schooner Onango, 0 Hawaiian schooner Ka Mel.

3 Formerly sloop-yacht Mary Y. Oakley.

4 Formerly sloop-yacht Annie L.

MERCHANT SAILING VESSELS OF THE UNITED STATES—Continued.

Official No.	Signal letters.	Rig.	Name of vessel.	Gross tonnage.	Net tonnage.	Length.			Depth.	Year built.	Where built.	Home port (where permanent document issued).
						Feet.	Feet.	Feet.				
120705		Sch. y.	Kathelmine	49	47	67.0	19.0	6.0	1898	Boston, Mass.	New York, N. Y.	
101132		Sch. y.	Katherine	7	7	74.3	12.0	3.0	1898	Camden, N. J.	Baltimore, Md.	
101000	K. J. H. Q.	Sch.	Katherine D. Perry	1,125	1,010	103.0	40.4	21.0	1891	Camden, Me.	New York, N. Y.	
14164	J. B. & W.	Sch.	Kathleen	205	188	104.0	25.3	12.0	1844	Philadelphia, Pa.	New Bedford, Mass.	
14464		Sch.	Kathleen	5	5	28.7	11.0	4.7	1847	Friendship, Me.	Charleston, S. C.	
15001		Sch. y.	Kathleen	37	35	55.0	19.0	6.3	1874	Baltimore, Md.	Boston, Mass.	
161013	K. J. L. E.	Sch. y.	Kathleen	8	8	34.8	10.4	6.2	1860	Brooklyn, N. Y.	New York, N. Y.	
161043		Sch.	Kathleen	18	18	54.0	17.2	4.4	1864	Fairmount, Md.	Alexandria, Va.	
16173		Sch.	Katie	6	7	31.0	13.8	2.8	1888	Waterford, Conn.	Portsmouth, N. H.	
161142		Sch.	Katie	8	8	33.0	10.4	2.4	1890	Sapelo Island, Ga.	Brunswick, Ga.	
14280		Sch.	Katie E.	7	7	31.8	12.3	2.3	1875	Sheepshead Bay, N. Y.	New York, N. Y.	
161121		Sch.	Katie E.	7	7	29.0	11.4	3.0	1880	Friendship, Me.	Deer Isle, Me.	
14457		Sch.	Katie C.	25	10	53.0	18.5	3.0	1857	Lebanon, Del.	Brignton, N. J.	
161109		Sch.	Katie C.	7	7	29.2	11.0	2.0	1880	Greenpoint, N. Y.	New York, N. Y.	
14125		Sch.	Katie G.	14	13	36.2	14.5	2.0	1864	City Island, N. Y.	Do.	
14498		Sch.	Katie L.	10	10	24.0	15.0	2.7	1880	Canarsie, N. Y.	Do.	
161922		Sch.	Katie M.	10	10	24.0	15.4	2.5	1891	Biloxi, Miss.	Shiloh, Miss.	
14494		Sch.	Katie E.	7	6	32.4	12.2	2.3	1882	Shieldsboro, Miss.	Do.	
161051		Sch.	Katie S.	78	74	78.0	27.0	6.4	1894	San Francisco, Cal.	San Francisco, Cal.	
161008		Sch.	Katie Allmond	43	41	63.0	19.3	4.7	1890	Sharptown, Md.	Richmond, Va.	
47008		Sch.	Katie Brainard	412	393	109.8	30.6	10.0	1871	Marine City, Mich.	Port Huron, Mich.	
14208		Sch.	Katie Burton	37	18	52.8	18.1	4.7	1874	Maroonshook, Pa.	Camden, N. J.	
14450		Sch.	Katie Collier	9	9	50.0	12.0	2.4	1886	Somerset County, Md.	Annapolis, Md.	
14415		Sch.	Katie Crommer	11	10	40.0	11.1	2.0	1881	Philadelphia, Pa.	Camden, N. J.	
161045		Sch.	Katie Everett	9	9	51.5	11.4	2.3	1886	Nantuxet, Md.	Crisfield, Md.	
14347	J. S. & V.	Bkn.	Katie Flickinger	473	425	143.8	35.0	12.6	1870	Seattle, Wash.	San Francisco, Cal.	
14357		Sch.	Katie Holmes	26	25	48.0	14.8	3.0	1878	San Francisco, Cal.	Do.	
14364		Sch.	Katie Kavanagh	10	8	26.2	12.4	2.4	1894	Canarsie, N. Y.	New York, N. Y.	
14480		Sch.	Katie Lonnie	9	9	28.7	11.6	4.4	1864	Brooklyn, N. Y.	Do.	
14421		Sch. y.	Katie Maria	12	13	26.0	14.0	2.6	1863	East Rockaway, N. Y.	Patchogue, N. Y.	
161113		Sch.	Katie Masfeld	9	9	36.0	12.8	2.0	1886	Bonanza, Ala.	Mobile, Ala.	
161095		Sch.	Katie C. Lamson	23	22	36.0	15.0	3.7	1897	Hotel, Me.	Machias, Me.	
14296	J. N. Q. F.	Sch.	Katie G. Robinson	290	265	116.4	29.8	6.8	1873	Mays Landing, N. J.	Somers Point, N. J.	
161068		Sch.	Katie L. Palmer	21	20	58.0	17.0	3.8	1895	East Boothbay, Me.	Waldoboro, Me.	
161028		Sch.	Katie M. Hardy	7	7	31.7	14.0	4.7	1888	Deer Isle, Me.	Machias, Me.	
161091		Sch.	Katie and Edith	18	0	46.6	15.0	3.7	1888	Whitehaven, Md.	Crisfield, Md.	
14414		Sch.	Katie and Ella	23	22	61.2	19.8	5.2	1893	Solomons Island, Md.	Baltimore, Md.	
161088	K. M. T. D.	Sch. y.	Katimah	15	15	44.7	12.0	7.8	1896	South Boston, Mass.	Do.	
14473	K. G. H. M.	Sch. y.	KATRINA	62	60	72.0	20.1	10.3	1888	Clay Island, N. Y.	New York, N. Y.	
161070		Sch. y.	KATRINA	14	10	32.7	13.0	5.8	1896	Boston, Mass.	Do.	
14062		Sch. y.	Katrina van Cortlandt	64	60	64.0	24.0	8.8	1845	Nynack, N. Y.	Do.	
160250		Sch. y.	Katrina	9	9	22.0	14.0	2.4	1885	Patchogue, N. Y.	Philadelphia, Pa.	
14339		Sch.	Kattie	10	10	61.0	18.0	4.6	1876	Gibraltar, Mich.	Portsmouth, N. H.	
161022		Sch.	Katy	17	17	37.8	12.0	4.0	1892	Shipyard, Ga.	Savannah, Ga.	
14288		Sch.	Katy Darling	10	9	28.0	12.0	2.0	1880	Galveston, Tex.	Galveston, Tex.	
14246		Sch.	Katy Did	8	8	37.8	10.8	2.6	1876	City Island, N. Y.	New York, N. Y.	
14256		Sch.	Katy Did	8	8	32.0	12.0	2.0	1878	Long Island, N. Y.	Portsmouth, N. H.	
14125		Sch.	Katy Hof	8	8	37.0	14.0	2.8	1880	Keyport, N. J.	Portsmouth, N. H.	
161054		Sch.	Katy Thomas	12	7	26.1	12.0	2.6	1894	Waldron, Wash.	Seattle, Wash.	
161036		Sch.	Katy Van	10	12	28.5	19.1	2.1	1890	Calamiton, La.	Lake Charles, La.	
161153	K. L. V. W.	Sch.	Kanik-souli	160	73	80.0	24.0	8.8	1879	Port Ludlow, Wash.	Honolulu, H. I.	
161087		Sch.	Keararge	108	78	80.8	24.3	9.6	1884	Essex, Mass.	Gloucester, Mass.	
161013	K. M. F. S.	Sch. y.	Keepack	5	5	23.0	11.1	2.8	1890	Harwichport, Mass.	Chatham, Mass.	
161050		Sch. y.	Keowaydin	7	7	31.8	6.8	3.0	1898	Boston, Mass.	Boston, Mass.	
161082		Sch. y.	Keowaydin	11	10	32.2	14.6	3.2	1894	Port Washington, N. Y.	Columbia, N. Y.	
14604		Sch. y.	Kell	8	8	29.8	11.8	4.3	1886	Darien, Ga.	Savannah, Ga.	
14600		Sch. y.	Kelpie	7	7	29.8	9.0	6.2	1861	Boston, Mass.	Providence, R. I.	
160786	K. D. T. F.	Sch. y.	Kelpie	17	16	49.8	15.4	8.1	1876	Brooklyn, N. Y.	New York, N. Y.	
161040		Sch. y.	Kelpie	11	11	29.2	12.0	6.1	1888	Port Elizabeth, Wash.	Seattle, Wash.	
161066		Sch. y.	Kemeth	5	5	24.8	11.8	5.0	1890	Port Republic, N. J.	Somers Point, N. J.	
14494	K. G. W. H.	Sch.	KENILWORTH	2,293	2,140	309.2	63.1	24.0	1867	Port Glasgow, Scotland.	New York, N. Y.	
14422	K. B. & C.	Sch.	Kennebec	2,126	1,998	227.7	48.8	18.4	1863	Bath, Me.	San Francisco, Cal.	
14447	K. D. L. F.	Sch.	Kennebec	167	178	103.7	37.4	8.4	1886	Brewer, Me.	Catawba, Me.	
14356		Sch.	Kennie	5	5	28.8	10.8	2.8	1877	Mathews County, Va.	Cape Charles, Va.	
161116		Sch.	Kensington	10	10	48.8	12.4	6.2	1862	Philadelphia, Pa.	Camden, N. J.	
14008		Sch.	Kent Island	45	84	64.0	21.1	8.8	1865	Kent Island, Md.	Annapolis, Md.	
95565		Sch. y.	Kentonia	11	11	67.2	12.4	6.1	1879	Rye, N. Y.	New York, N. Y.	
14017		Sch.	Kentucky	43	41	61.3	17.8	7.0	1847	Essex, Mass.	Brookline, Me.	
161111	K. N. M. L.	Sch.	Kentucky	1,375	1,472	345.3	64.3	19.2	1898	Bath, Me.	New York, N. Y.	
161138		Sch.	Kentucky	124	61	106.0	24.4	10.2	1890	Essex, Mass.	Gloucester, Mass.	
161088		Sch. y.	Kerbrook	9	8	28.2	11.0	4.8	1886	Jersey City, N. J.	New York, N. Y.	

1 Formerly schooner-yacht { a Friend, b Virgilia.
2 Formerly schooner-yacht Leatha.

3 Formerly sleep yacht { a Annie F. b Lapwing.
4 Formerly Hawaiian schooner Kenik-souli.

5 Formerly sleep-yacht American.
6 Formerly British ship Kenilworth.
7 Formerly sleep-yacht Harriet.

MERCHANT SAILING VESSELS OF THE UNITED STATES—Continued.

(Official No.)	Signal letters	Rig.	Name of vessel.	Gross tonnage.	Net tonnage.	Length.	Breadth.	Depth.	When built.	Where built.	Home port (where permanent document issues).
14477		Sch.	Kessle C. Price	25	17	52.0	15.0	5.0	1888	Rock Creek, Md.	Crisfield, Md.
101017		Sch. y.	Kestrel	0	0	20.0	10.0	4.1	1890	Salem, Mass.	Boston, Mass.
161052		Sip.	Kestrel	10	10	22.1	12.3	4.5	1894	Groton, Conn.	New Haven, Conn.
161006		Sip. y.	Kestrel	15	14	32.0	15.0	5.5	1897	City Island, N. Y.	Bristol, R. I.
161124		Sip. y.	Kestrel	11	10	32.2	12.1	4.0	1899	Patchogue, N. Y.	Briggeport, Conn.
14965		Sch.	Kewanna	308	173	122.5	27.4	2.3	1898	Port Huron, Mich.	Marquette, Mich.
14945		Sch.	Kewanna	408	408	105.4	26.2	11.2	1898	Marine City, Mich.	Detroit, Mich.
161128		Sch.	Key	6	7	41.0	12.3	2.0	1899	Charlotte Harbor, Fla.	Key West, Fla.
161058		Sch. y.	Keynote	7	7	37.0	10.0	4.5	1899	St. George, Me.	Boston, Mass.
14246		Sch.	Keyport	68	60	68.1	22.7	5.0	1870	Elizabeth City, N. C.	Perth Amboy, N. J.
14471		Sip.	Keyport	0	0	31.3	12.5	2.0	1899	Norfolk County, Va.	Norfolk, Va.
161024		Sip.	Key West	5	5	23.0	10.2	2.5	1891	Patterson, La.	New Orleans, La.
16101		Sip. y.	Kinga	10	15	43.0	12.0	5.0	1899	Boston, Mass.	New York, N. Y.
161063	K. H. N. D.	Sch. y.	King Cyrus	717	630	104.0	24.4	14.7	1899	Port Blakely, Wash.	San Francisco, Cal.
161029		Lgr.	King Kutter	0	0	20.3	11.0	2.2	1892	Morgan City, La.	Brashear, La.
161019		Sip. y.	King Philip	14	13	25.5	11.0	4.5	1894	Boston, Mass.	Boston, Mass.
14287		Sip.	King Fish	0	0	29.0	11.0	2.0	1873	Bayshore, N. Y.	Perth Amboy, N. J.
14237		Sip.	King Fisher	7	7	37.0	10.2	2.0	1895	East Patchogue, N. Y.	Patchogue, N. Y.
161032		Sch.	Kingfisher	617	491	103.0	22.3	12.0	1897	Cleveland, Ohio	Buffalo, N. Y.
14250		Sch.	Kingfisher	10	10	35.4	12.0	2.4	1877	Bristol, Me.	Rockland, Me.
161081		Sip.	Kingfisher	14	11	34.0	15.4	2.0	1898	Wilmington Island, Ga.	Savannah, Ga.
14491	K. G. T. F.	Sch.	Kingston	1,070	1,020	121.0	24.0	21.0	1875	Dorchester, New Brunswick	New York, N. Y.
14422		Sch.	Kinney	7	7	25.0	14.0	2.0	1890	Astoria, Oreg.	Astoria, Oreg.
14247		Sch.	Kiska	68	70	71.0	22.0	7.0	1871	Jamestown, Me.	Machias, Me.
161150		Sip. y.	Kiowa	18	13	44.5	11.0	6.0	1900	Marblehead, Mass.	Hyannis, Mass.
161120		Sch.	Kip	5	5	25.0	9.5	3.5	1899	Jonestown, Me.	Machias, Me.
161148	K. F. V. Q.	Sch. y.	Kiris	23	23	37.0	12.0	11.5	1899	Brooklyn, N. Y.	Newport, R. I.
161094		Sch.	Kirk Daugherty	24	17	67.0	18.0	4.0	1898	Pocomoke City, Md.	Baltimore, Md.
161127		Sch.	Kino	21	10	40.0	9.0	2.0	1899	Jacksondale, Va.	Norfolk, Va.
161018		Sch. y.	Kismet	20	19	44.0	12.0	5.5	1891	Northport, N. Y.	Cold Spring, N. Y.
14231		Sip.	Kit Carson	15	14	45.5	15.5	4.5	1899	Huntington, N. Y.	Patchogue, N. Y.
14252	J. & K. W.	Sch.	Kit Carson	211	170	108.0	27.0	9.4	1877	Backport, Me.	Bongor, Me.
14610		Sch.	Kito	19	18	40.0	17.0	2.5	1899	South Boston, Mass.	Newport, Nova, Va.
14173		Sch. y.	Kittie	0	0	25.5	11.5	2.5	1899	South Boston, Mass.	Boston, Mass.
14195		Sip.	Kittie	05	02	21.0	20.0	6.7	1897	Brooklyn, N. Y.	New York, N. Y.
161070		Sip.	Kittie	0	0	20.0	10.0	2.2	1895	Jamestown, N. Y.	Greenport, N. Y.
14293		Sch.	Kittie Lavy	23	21	54.5	19.0	2.0	1890	Rockland, Me.	Belfast, Me.
161076		Sip.	Kittiwink	7	7	31.0	12.0	2.0	1899	Weyland, Fla.	St. Augustine, Fla.
161072		Sip. y.	Kittiwake	7	7	23.0	9.0	2.0	1899	South Boston, Mass.	New York, N. Y.
14288		Sip.	Kitty C.	7	7	31.5	12.2	2.1	1878	Brooklyn, N. Y.	Perth Amboy, N. J.
14900		Sch.	Kitty Ann	37	28	62.0	16.0	5.0	1853	Dutch Haven, N. J.	Alexandria, Va.
161094		Sch.	Kitty Clever	5	0	25.0	12.0	2.0	1894	Westerock, N. J.	Somers Point, N. J.
161117		Sch.	Kitty Herr	17	15	41.0	12.7	4.0	1899	Key West, Fla.	Key West, Fla.
161055	J. J. O. T.	Sch. y.	Kiwanaw	45	45	60.0	18.0	6.0	1899	Marblehead, Mass.	New York, N. Y.
14285	J. V. E. N.	Man.	Kikitas	495	437	123.0	26.0	12.7	1891	Cann Bay, Oreg.	Port Townsend, Wash.
161097		Sip. y.	Kiowako	13	13	37.0	14.7	2.0	1897	Gloucester, Mass.	Gloucester, Mass.
161102		Sip.	Kiowako	7	0	25.0	10.0	2.5	1897	Friendship, Me.	Mount Desert Ferry, Me.
161110		Sip. y.	Kiowako	10	0	27.5	12.2	2.2	1899	Patchogue, N. Y.	Patchogue, N. Y.
161134		Sip.	Kiowako	25	25	41.5	19.4	4.2	1897	Portland, Oreg.	Astoria, Oreg.
161130		Sip.	Kiowako	7	7	41.0	12.5	2.0	1897	Pocomoke City, Md.	Crisfield, Md.
161191		Sip.	Klondike	25	23	30.2	12.4	2.5	1899	Bath, Me.	Bath, Me.
14120		Sip.	Knickerbocker	0	0	25.5	11.5	2.0	1875	San Francisco, Cal.	San Francisco, Cal.
14285		Sip.	Knickerbocker	0	0	25.0	12.0	2.0	1877	Camden, N. Y.	New York, N. Y.
161120	K. F. O. S.	Sch.	Knight Templar	954	885	122.5	26.0	17.0	1899	Huank, Conn.	Philadelphia, Pa.
14120		Sch.	Kodak	230	278	125.0	26.0	10.2	1899	Orange, N. Y.	Port Huron, Mich.
161073	K. M. J. G.	Sch.	Kodak	140	125	105.0	25.2	9.0	1899	Boston, Cal.	San Francisco, Cal.
14697	K. H. C. W.	Sch.	Kobineer	641	624	108.5	25.0	15.0	1899	Perth Amboy, N. J.	Philadelphia, Pa.
161106		Sip.	Kola	15	15	30.0	14.0	4.4	1894	Barnegat, N. J.	Bridgeton, N. J.
14698	H. L. V. & B.	Sch.	Kowala	150	142	55.5	22.2	5.5	1899	East Machina, Me.	Machina, Me.
161095	K. H. P. J.	Sch.	Krawlin	790	690	161.0	30.2	17.2	1899	Bath, Me.	Boston, Mass.
161012		Sip. y.	Kwinda	11	11	32.0	11.0	6.2	1899	Gloucester, Mass.	Do
139011	K. G. J. S.	Sch. y.	Kwanda	68	68	72.5	21.0	9.0	1899	City Island, N. Y.	Do
161091	K. M. Q. B.	Ywl. y.	Kwanda	0	0	34.0	12.0	5.0	1898	Fall River, Mass.	New York, N. Y.
L.											
146951		Sip.	L. Dayton	0	5	24.0	11.0	2.4	1898	North River, N. C.	Beaufort, N. C.
146455		Sip.	L. Drew	0	5	24.0	12.0	2.2	1891	Somers Point, N. J.	Briggeton, N. J.
141210		Sch.	L. Farley	15	10	41.0	13.0	4.2	1898	Santa Rosa Sound, Fla.	Panama, Fla.
146981		Sch.	L. Lopez	13	12	40.0	12.2	2.7	1899	Blount, Miss.	Brashear, La.
15420		Sch.	L. McMurray	24	20	54.0	12.0	2.0	1892	Somerset County, Md.	Baltimore, Md.
15890		Sip.	L. Panama	7	7	29.0	10.0	2.5	1897	Crisfield, Md.	Annapolis, Md.
14698		Sip.	L. Roberts, Jr.	75	70	67.7	27.0	7.5	1899	Brooklyn, N. Y.	New York, N. Y.
146988		Out.	L. Roberts	0	5	25.5	11.0	2.2	1870	Uxbridge, Mass.	Uxbridge, Mass.

1 Formerly sleep-yacht; 2 Gonest; 3 Kathelmina.

4 Formerly British bark Thomas Keillon; 5 Formerly sloop-yacht Vindicator.

6 Formerly schooner Elbridge T. Gerry.

MERCHANT SAILING VESSELS OF THE UNITED STATES—Continued.

Official No.	Signal letters.	Rig.	Name of vessel.	Gross tonnage.	Net tonnage.	Length.		Depth.	Width beam.	Where built.	Home port (where permanent document issued).
						Feet.	Feet.				
140370	J. T. L. N.	Snp.	L. Schopp	1,850	1,072	224.3	42.1	18.7	1870	Kennebunk, Me	New York, N. Y.
14778		Snp.	L. Snow, Jr.	43	43	62.6	14.0	6.0	1851	Knox, Mass	Castine, Me.
18712		Sch.	L. Virginia	44	41	62.8	22.5	6.2	1871	Somerset County, Md.	Baltimore, Md.
140561	J. W. G. T.	Sch.	L. A. Plummer	304	356	120.7	32.3	12.4	1882	Bath, Me	New Bedford, Mass.
146354		Sch.	L. A. Root	7	6	34.6	12.0	3.6	1870	Phippsburg, Me	Portland, Me.
14746		Sch.	L. A. Steiner	23	23	48.1	17.0	4.9	1884	Somers Point, N. J.	Castine, Me.
18708		Sch.	L. B. Coates	100	170	118.1	28.5	8.1	1874	Saugatuck, Mich.	Milwaukee, Wis.
146411	J. T. S. D.	Sip.	L. B. Curtis	177	171	102.2	28.2	9.3	1880	Boston, Mass.	Boston, Mass.
48366		Sch.	L. B. Forester	21	20	51.5	15.5	3.0	1885	Port Huron, Mich.	Grand Haven, Mich.
18944		Sch.	L. B. Platt	20	27	61.0	22.2	6.3	1878	Dorchester County, Md.	Baltimore, Md.
18708		Sch.	L. C. Spencer	44	43	64.0	20.8	6.4	1870	do	Crisfield, Md.
140106		Sip.	L. C. Wallace	16	3	48.0	15.8	4.8	1876	Tuckerton, N. J.	Bridgeton, N. J.
24183		Sch.	L. D. Keenick	64	61	62.0	22.3	7.0	1829	Killingworth, Conn.	Ranger, Me.
140871		Sch.	L. E. Comboura	10	13	50.0	16.3	4.5	1847	Somerset County, Md.	Crisfield, Md.
140130	J. E. G. Q.	Sch.	L. E. Williams	100	95	95.5	23.1	7.5	1875	Wicomico County, Md.	Baltimore, Md.
141004		Sip.	L. F. De Vries	51	51	66.6	13.0	3.5	1890	Little Hocking, Ohio	Wheeling, W. Va.
140248		Sch.	L. F. Hall	47	23	68.0	23.0	5.6	1870	Pocomoke City, Md.	Crisfield, Md.
15736	J. E. W. F.	Bg.	L. F. Munson	413	357	123.0	38.4	15.2	1871	East Machias, Me	New York, N. Y.
141434		Sch.	L. F. Petty	35	25	65.5	18.7	5.6	1890	Malden, Md.	Baltimore, Md.
141227		Sch.	L. H. Burman	10	10	54.4	14.0	3.2	1892	Oriole, Md.	Cape Charles, Va.
141564		Sip.	L. H. Smith	0	7	38.0	12.4	3.5	1880	Port Haywood, Va.	Newport News, Va.
141230		Sch.	L. H. Wilson	0	7	52.0	12.7	3.8	1880	Oriole, Md.	Crisfield, Md.
140035		Sip.	L. J. Callahan	7	7	31.7	13.4	3.2	1883	Patchogue, N. Y.	Port Amboy, N. J.
18910		Sch.	L. J. Cox	51	97	61.8	22.0	6.4	1873	Wilmington, Del.	Annapolis, Md.
140872		Sip.	L. J. Dayton	12	11	26.4	14.4	4.2	1870	Port Jefferson, N. Y.	Port Amboy, N. J.
14013		Sch.	L. J. Farwell	208	261	120.6	25.8	10.4	1856	Black River, Ohio	Bufile, N. Y.
140446		Sch.	L. J. Muir	10	8	51.6	12.1	3.5	1868	Somerset County, Md.	Crisfield, Md.
140852		Sch.	L. J. Oliver	21	20	55.0	17.0	3.0	1880	Portsmouth, Va.	Newborn, N. C.
18753	J. E. V. M.	Sch.	L. L. Hamlin	147	140	105.6	25.6	8.4	1871	Cainia, Me	Cold Spring, N. Y.
18409		Sch.	L. L. Lamb	252	340	120.2	28.1	10.7	1880	Eria, Pa.	Bufile, N. Y.
140750		Sch.	L. L. Shores	6	6	50.3	12.5	6.5	1885	Somerset County, Md.	Crisfield, Md.
140000		Sip. y.	L. M. Green	12	11	28.0	14.2	4.0	1854	Bridgeton, N. J.	Cameron, N. J.
140000		Sip.	L. M. Moore	240	237	120.4	28.5	9.5	1880	Algenon, Mich.	Chicago, Ill.
141108	K. H. W. V.	Sch.	L. N. Dantiaie	120	117	104.0	24.5	8.0	1880	Somerset County, Md.	Shieldsboro, Miss.
140896		Sch.	L. O. Muir	12	12	54.0	14.7	3.8	1880	Somerset County, Md.	Cape Charles, Va.
141412		Sip.	L. E. Hand	17	16	42.1	15.0	4.5	1880	Patchogue, N. Y.	Cape Charles, Va.
15546		Sch.	L. S. Hammond	320	512	127.5	28.5	11.7	1880	Detroit, Mich.	Ogdensburg, N. Y.
15548		Sch.	L. S. Levering	326	343	118.5	29.5	9.4	1854	Wilmington, Del.	Somers Point, N. J.
15290	J. E. M. O.	Sch.	L. T. Smith	0	0	47.5	13.6	3.7	1890	Pocomoke City, Md.	Tappanhook, Va.
140442		Sch.	L. T. Whitmore	294	240	110.0	26.1	10.0	1874	Rockland, Me	New London, Conn.
15090	J. F. H. K.	Sch.	L. V. Ostrow	3	20	55.0	16.0	4.0	1872	Patchogue, N. Y.	Patchogue, N. Y.
140432		Sch.	L. W. Bethel	7	0	29.4	11.3	4.5	1880	Key West, Fla.	Key West, Fla.
140974		Sch.	L. W. Courtney	7	7	45.0	11.8	3.0	1840	Mandy Point, Va.	Tappanhook, Va.
140490		Sch.	L. W. Drake	456	433	100.0	20.0	12.5	1881	Bay City, Mich.	Port Huron, Mich.
140787		Sch.	L. W. Gunby	10	0	50.0	12.1	3.4	1865	Somerset County, Md.	Annapolis, Md.
140800		Sch.	L. W. Machon	10	0	43.5	13.3	3.4	1882	Mathews County, Va.	Annapolis, Md.
140948		Sch.	L. E. P. Dennis	10	0	32.7	14.7	3.0	1888	Somerset County, Md.	Newport News, Va.
15440	J. F. M. F.	Sch.	L. O. C. Wishart	228	190	115.2	25.8	8.1	1867	Greenwich, N. J.	New York, N. Y.
140336		Sch.	L. Atwood Bennett	0	0	48.2	11.4	3.4	1878	Crisfield, Md.	Baltimore, Md.
141894		Sip.	L. Blanche Hutchison	0	0	38.4	14.4	2.7	1897	Farmount, Md.	Crisfield, Md.
140741		Lgr.	L. Alsace	0	8	24.2	11.8	2.8	1884	Grand Caillou, La.	Brahear, La.
141111		Lgr.	L. Avenir	0	5	31.0	6.8	2.3	1880	Terrebonne, La.	Do.
140594		Sip.	La Corne	0	7	31.0	11.3	2.9	1882	Lake Charles, La.	Do.
141845		Cat. y.	La Cubana	0	0	29.1	12.1	2.7	1888	Brooklyn, N. Y.	New York, N. Y.
14322		Sch.	La Fayette	28	18	54.4	17.5	6.8	1828	Somerset County, Md.	Philadelphia, Pa.
140183	J. R. N. V.	Sch.	La Giroude	24	194	114.3	31.7	9.2	1875	Port Ludlow, Wash.	San Francisco, Cal.
140924		Sip.	La Paloma	26	22	42.0	15.2	3.8	1868	Wilmington, Cal.	Los Angeles, Cal.
15100		Sch.	La Petite	172	163	119.0	28.7	8.2	1888	Huron, Ohio	Milwaukee, Wis.
141512		Sch.	Laclabell	10	10	61.5	11.4	4.2	1897	Paulsba, Wash.	Seattle, Wash.
18851		Sip.	Laconia	10	18	55.6	14.1	4.4	1872	Sayville, N. Y.	Patchogue, N. Y.
141029		Sch.	Lacy Thoroughgood	10	15	63.0	16.0	4.6	1840	St. Peter's Creek, Md.	Cape Charles, Va.
140436		Sch.	Lady Alfred	15	14	62.0	15.6	3.0	1880	Ocean Springs, Miss.	Shieldsboro, Miss.
140700		Sip.	Lady Anna	12	17	38.2	15.6	4.0	1864	St. Simons Island, Ga.	Savannah, Ga.
18526		Sch.	Lady Antrim	87	82	81.0	22.3	6.0	1837	Edenton, N. C.	Hothead, Me.
140900		Sch.	Lady Antrim	11	10	42.0	14.6	3.8	1840	Manton, N. C.	Edenton, N. C.
141222		Sch.	Lady Belmont	64	52	78.0	21.8	5.0	1892	Pocomoke City, Md.	Crisfield, Md.
140723		Cat.	Lady Claire	5	5	29.5	12.5	3.0	1844	Patchogue, N. Y.	New York, N. Y.
140800		Sch.	Lady Dora	16	12	41.0	16.0	4.3	1866	Dickinson Bayou, Tex.	Galveston, Tex.
141491		Sch.	Lady Eldridge	6	6	21.0	12.0	4.0	1897	Atlantic City, N. J.	New York, N. Y.
140010		Sch.	Lady Elgin	75	45	77.2	21.0	7.8	1843	Hothead, Me	Greenport, N. Y.
140208		Sch.	Lady Ellen	44	42	61.1	18.1	5.4	1875	Ahnapee, Wis.	Milwaukee, Wis.
15009		Sip.	Lady Emma	8	5	28.0	11.4	2.4	1872	Patchogue, N. Y.	Bridgeton, Conn.
15465		Sch.	Lady Evans	22	20	54.5	20.8	6.0	1884	Somerset County, Md.	Tappanhook, Va.
140245		Sch.	Lady Evans	7	5	45.2	11.2	3.5	1870	do	Crisfield, Md.
141070		Sch.	Lady George	15	14	44.7	14.0	5.2	1880	Port Townsend, Wash.	Seattle, Wash.

1 Formerly schooner Telegraph.

MERCHANT SAILING VESSELS OF THE UNITED STATES—Continued.

Official No.	Signal letters.	Rig.	Name of vessel.	Gross tonnage.	Net tonnage.	Length.	Breadth.	Depth.	V. or built.	Where built.	Home port (where permanent document issued).
						Feet.	Feet.	Feet.			
141186		S. S.	Lady Grant	10	7	32.5	12.7	2.5	1891	Athens, N. C.	Beaufort, N. C.
140738		S. S.	Lady Harrington	0	0	42.5	14.5	2.5	1894	Madison, Md.	Crisfield, Md.
18140		S. S.	Lady Jane	0	0	32.0	11.0	2.0	1893	Perth Amboy, N. J.	Perth Amboy, N. J.
141507		S. S.	Lady Jones	7	7	45.0	13.5	2.7	1893	Elliot, Md.	Crisfield, Md.
140087		S. S.	Lady Liba	0	0	32.5	12.2	2.0	1893	Rehoboth, Me.	Kaibport, Me.
141454		S. S.	Lady Lynn	0	0	32.0	11.5	2.0	1893	Patchogue, N. Y.	Chillicothe, Va.
140065		S. S.	Lady Maud	11	10	34.0	12.5	2.4	1893	Washington, Va.	Newport News, Va.
140407		S. S.	Lady Mine	55	55	78.0	21.0	2.4	1893	Port Ludlow, Wash.	San Francisco, Cal.
141435		S. S.	Lady Mine	0	0	41.4	14.4	2.3	1893	Port Kenner, Cal.	Eureka, Cal.
14284		S. S.	Lady Tomphine	31	30	50.0	18.0	2.0	1893	Hyack, N. Y.	New York, N. Y.
140030		S. S.	Lady of Fox Creek	0	0	42.0	12.0	2.0	1874	Dorchester County, Md.	Crisfield, Md.
14514		S. S.	Lady of the Lake	21	15	52.1	17.7	2.0	1848	Somerset County, Md.	Camden, N. J.
18284		S. S.	Lady of the Lake	11	10	35.0	12.0	2.0	1870	East Boston, Mass.	Glochester, Mass.
15007		S. S.	Lady of the Lake	7	7	37.0	12.0	2.0	1872	Clearbrook, Tex.	Galveston, Tex.
140208		S. S.	Lady of the Lake	7	0	22.5	12.0	2.4	1877	Dorchester County, Md.	Baltimore, Md.
140430		S. S.	Laguna	10	0	37.7	14.0	4.0	1848	Kennebunk, Me.	Do.
141110	K. J. E. B.	S. S.	Laguna	205	228	125.5	32.0	14.0	1891	Port Jefferson, N. Y.	Port Jefferson, N. Y.
140442		S. S.	Lake Austin	65	65	69.0	21.2	4.7	1881	Matagorda, Tex.	Brownsville, Tex.
140144		S. S.	Lake Flower	0	0	24.0	12.0	2.0	1875	New Orleans, La.	Shiloh, Miss.
14578		S. S.	Lake Forest	200	272	145.0	29.0	11.0	1890	Little Sturgeon, Wis.	Chicago, Ill.
141500		S. S.	Lakeide	30	32	55.4	18.0	2.5	1890	Mount Clemens, Mich.	Detroit, Mich.
141160		S. S.	Lakshmi	11	10	24.5	12.5	4.2	1848	Osterville, Mass.	New York, N. Y.
140451		S. S.	Lalla Rookh	60	57	65.7	19.8	2.4	1861	Manitowish, Wis.	Grand Haven, Mich.
141200		S. S.	Lament	10	10	49.0	12.3	2.0	1892	Door Isle, Me.	Boston, Mass.
141150		S. S.	Lance	7	7	32.0	8.7	2.4	1891	Fall River, Mass.	Fall River, Mass.
15047		S. S.	Lancelot	30	23	54.5	21.0	2.3	1872	Baltimore, Md.	Baltimore, Md.
14054		S. S.	Lancelot	34	71	52.5	22.7	2.0	1875	Essex, Mass.	Berkport, Me.
140007		S. S.	Lancey Sims	45	42	64.5	19.0	2.7	1895	Freeque Isle, Mich.	Detroit, Mich.
15000	J. F. M. D.	S. S.	Lancaster	15	17	47.5	14.0	4.7	1880	Kent County, Md.	Richmond, Va.
141800		S. S.	Lanite Cobb	242	266	129.4	29.1	9.0	1874	Brewer, Me.	Machias, Va.
141800		S. S.	Lanea	0	0	24.5	11.7	2.1	1887	Witman, Md.	Baltimore, Md.
140018		S. S.	Lapelle	0	0	31.0	12.2	2.2	1845	Apalachicola, Fla.	Tampa, Fla.
14584		S. S.	Lapwing	18	17	31.5	12.4	4.0	1858	Plymouth, Mass.	Calden, Me.
141130		S. S.	Lapwing	11	10	24.0	10.1	2.0	1882	Roston, Mass.	New York, N. Y.
14000		S. S.	Lark	27	28	54.0	18.0	4.7	1890	Charleston, S. C.	Charleston, S. C.
140077		S. S.	Lark	30	10	48.0	18.7	2.0	1890	Patchogue, N. Y.	New York, N. Y.
141290		S. S.	Lark	0	0	31.5	12.0	2.0	1890	Begun River, Fla.	Tampa, Fla.
14003		S. S.	Lark	14	10	48.0	15.0	4.7	1890	Marionetta, La.	Lake Charles, La.
14003		S. S.	Last One	30	0	42.0	15.5	4.0	1853	Staten Island, N. Y.	New York, N. Y.
15000		S. S.	Latona	0	0	29.0	11.0	2.7	1873	Hartford, Conn.	Hartford, Conn.
141350	K. M. C. G.	S. S.	Latona	100	71	55.5	22.0	2.0	1894	Essex, Mass.	Glochester, N. J.
141002	K. F. G. Q.	S. S.	Latona	60	52	77.5	18.5	2.0	1890	Southampton, Mass.	Bridgeport, Conn.
140790		S. S.	Lauda	0	0	22.0	9.0	2.0	1892	Sagehen Creek, Va.	Newport News, Va.
14072		S. S.	Laughing Water	31	29	60.2	17.7	2.7	1890	Math, Me.	Castine, Me.
14037		S. S.	Launch	5	5	32.0	9.5	2.5	1892	Norfolk, Va.	Richmond, Va.
14510		S. S.	Laura	37	30	62.0	20.0	2.7	1890	Dorchester County, Md.	Annapolis, Md.
15000		S. S.	Laura	0	0	24.4	11.0	2.3	1873	Norfolk, Va.	Norfolk, Va.
140010		S. S.	Laura	0	0	47.7	16.1	2.5	1873	Tilghman Island, Md.	Annapolis, Md.
140141		S. S.	Laura	7	5	29.2	11.0	2.5	1873	Speok, N. Y.	Brooklyn, N. Y.
140090		S. S.	Laura	5	5	30.5	11.7	4.7	1878	Danversville, Me.	Boston, Mass.
140073	J. T. L. W.	S. S.	Laura	500	480	128.0	32.7	14.7	1879	Millbridge, Me.	New York, N. Y.
140477		S. S.	Laura	5	0	24.5	12.0	2.0	1891	San Francisco, Cal.	San Francisco, Cal.
141210		S. S.	Laura	5	5	29.0	10.4	2.4	1890	Morgan City, La.	Broussard, La.
141290		S. S.	Laura	0	0	23.4	11.7	4.0	1897	Hymatia, Mass.	Dennis, Mass.
141521		S. S.	Laura	0	0	24.0	9.0	2.4	1894	New Whetson, Wash.	Port Townsend, Wash.
140030		S. S.	Laura B.	10	0	34.0	14.0	4.0	1892	Patchogue, N. Y.	New York, N. Y.
140000		S. S.	Laura E.	0	0	28.5	12.0	2.5	1894	do.	Patchogue, N. Y.
141000		S. S.	Laura F.	10	0	31.0	12.3	2.5	1890	East Islip, N. Y.	Do.
140520		S. S.	Laura G.	10	0	42.5	15.7	4.0	1890	Port Norris, N. J.	Bridgeton, N. J.
140783		S. S.	Laura J.	0	0	50.0	12.5	2.4	1895	Tilghman Island, Md.	Annapolis, Md.
18000		S. S.	Laura L.	67	30	72.1	21.5	4.0	1873	Madisonville, La.	Shiloh, Miss.
140074		S. S.	Laura L.	11	11	37.5	14.1	4.1	1890	Keyport, N. J.	Perth Amboy, N. J.
140097		S. S.	Laura V.	7	7	31.5	12.0	2.0	1890	Patchogue, N. Y.	Newark, N. J.
140013		S. S.	Laura V. B.	0	0	37.4	12.4	2.8	1890	Blackwater, Fla.	Palatka, Fla.
140430		S. S.	Laura Clark	0	7	32.0	12.4	4.0	1890	Pascagoula, Miss.	Shiloh, Miss.
18705		S. S.	Laura Collins	0	8	33.0	12.0	2.0	1870	Norfolk, Va.	Norfolk, Va.
140165		S. S.	Laura Cross	0	7	32.0	12.0	2.0	1875	Galveston, Tex.	Galveston, Tex.
141232		S. S.	Laura Ella	0	0	29.5	11.0	2.2	1894	Port Townsend, Wash.	Kadik, Alaska.
140024		S. S.	Laura Elsie	0	5	37.5	12.7	2.0	1890	Patchogue, N. Y.	Patchogue, N. Y.
14503		S. S.	Laura Frances	7	7	32.5	12.3	2.3	1897	do.	New York, N. Y.
140045		S. S.	Laura Frances	10	0	28.5	14.0	2.5	1890	Cambridge, Md.	Crisfield, Md.
140000		S. S.	Laura Hope	0	5	37.5	12.0	2.3	1890	Greenbank, N. J.	Bridgeton, N. J.
140000	J. W. T. T.	S. S.	Laura Madison	245	228	148.0	28.0	12.0	1890	Gardiner, Oreg.	San Francisco, Cal.
140101	J. R. Q. R.	S. S.	Laura May	245	224	121.6	22.6	2.8	1870	Cass Bay, Oreg.	Do.
140000		S. S.	Laura May	15	15	62.4	14.0	2.8	1891	Patchogue, N. Y.	Perth Amboy, N. J.

*Formerly ship London.

MERCHANT SAILING VESSELS OF THE UNITED STATES—Continued.

Official No.	Signal letters.	Rig.	Name of vessel.	Gross tonnage.	Net tonnage.	Length.		Breadth.	Depth.	V. S. No.	Where built.	Home port (where permanent document issued).
						Feet.	Feet.					
15708		Sch.	Laura Parsons.....	34	16	42.5	12.7	4.3	1888	Dorchester, N. J.	Bridgeton, N. J.	
140153	J. R. N. T.	Sch.	Laura Pike.....	145	120	56.5	20.0	7.7	1875	Eureka, Cal.	San Francisco, Cal.	
141242		Sch.	Laura Reed.....	34	20	45.0	16.3	7.5	1888	Neenah, Conn.	Stonington, Conn.	
14717		Sch.	Laura Tompkins.....	16	8	42.2	12.7	4.3			Chincoteague, Va.	
15633		Sch.	Laura Thompson.....	42	40	54.5	19.1	6.0	1888	Neenah, Conn.	New York, N. Y.	
18040		Sch.	Laura White.....	30	27	54.4	19.5	6.0	1886	Brown Point, N. J.	Do.	
18616		Sch.	Laura A. Bair.....	23	27	54.5	18.5	6.7	1889	Somerset County, Md.	Baltimore, Md.	
140901		Sch.	Laura B. Banks.....	7	7	38.5	11.4	3.4	1887	Powell Point, N. C.	Edenton, N. C.	
141104	K. H. W. N.	Sch.	Laura C. Anderson.....	906	913	182.2	32.5	17.0	1891	Bath, Me.	New York, N. Y.	
140228		Sch.	Laura E. Gamage.....	13	13	29.5	12.5	3.5	1877	Bristol, Me.	Edgartown, Mass.	
141043	K. H. D. V.	Sch.	Laura L. Sprague.....	504	504	184.4	32.3	11.2	1890	Rockland, Me.	Marblehead, Mass.	
141246		Sch.	Laura M. Buckner.....	13	17	54.4	19.3	6.0	1888	Greenwich, N. J.	Wilmington, Del.	
15200		Sch.	Laura M. Damon.....	20	19	44.0	18.3	4.3	1888	Damon Landing, Cal.	San Francisco, Cal.	
141108	K. H. W. S.	Sch.	Laura M. Lunt.....	567	530	162.2	24.8	12.4	1889	Rockland, Me.	Boston, Mass.	
15221		Sch.	Laura S. Hatch.....	124	118	101.0	24.0	7.3	1897	Hartford, Conn.	Fall River, Mass.	
14574		Sch.	Laura T. Chester.....	69	65	75.0	31.1	7.5	1894	Essex, Mass.	Condon, Ma.	
140772		Sip.	Laura V. Stiles.....	5	5	26.7	11.0	3.5	1888	Westport, N. J.	Tuckerton, N. J.	
140743		Sch.	Laura and Ella.....	22	16	57.0	18.0	4.5	1884	Wisconsin County, Md.	Baltimore, Md.	
141284		Cat.	Laura and Leslie.....	6	6	26.2	12.5	3.3	1888	Sunderstown, E. I.	Newport, E. I.	
15660		Sch.	Laura and Marion.....	49	46	61.0	19.2	6.0	1887	Bristol, Me.	Portland, Me.	
14557		Sip.	Laura and Wilhelmina.....	7	7	22.7	13.0	3.4	1889	Baltimore, Md.	Baltimore, Md.	
14741		Sch.	Laurel.....	37	37	58.9	14.0	7.0	1889	Richmond, Me.	Southwest Harbor, Me.	
15173		Sip.	Laurel.....	15	0	49.5	18.0	3.0	1883	Longburg, N. J.	Bridgeton, N. J.	
104333	K. M. W. C.	Sip. y.	Laurel.....	30	19	44.2	14.0	6.2	1888	East Boston, Mass.	New York, N. Y.	
140540		Sip.	Laurel.....	5	5	25.3	12.4	4.0	1888	Northport, N. Y.	Bridgeton, Conn.	
140845		Sch.	Laurel.....	0	5	26.0	11.4	3.7	1884	Key West, Fla.	Key West, Fla.	
141130	K. J. P. B.	Sch.	Laurel.....	126	96	55.0	24.0	9.0	1891	Essex, Mass.	Brooklin, Ma.	
141507		Sch.	Laurel.....	91	84	39.7	22.5	9.0	1897	Ballard, Wash.	Seattle, Wash.	
141234		Sch.	Laurena Clayton.....	70	75	56.0	24.0	7.0	1888	Cambridge, Md.	Crisfield, Md.	
140016		Sch.	Laurena E. Braublie.....	50	47	64.5	22.3	6.5	1874	Dorchester County, Md.	Baltimore, Md.	
44541		Sip.	Laurence.....	440	427	151.0	23.0	11.0	1897	New London, Conn.	New London, Conn.	
140492		Sch.	Laurence F. Corbit.....	42	39	59.3	23.3	8.1	1888	Baltimore, Md.	Baltimore, Md.	
14073		Sch.	Lauretta.....	17	11	42.0	17.0	4.5	1841	Somerset County, Md.	Philadelphia, Pa.	
141120		Sip.	Lauretta.....	14	13	39.0	14.1	4.4	1891	Greenport, N. Y.	Greenport, N. Y.	
140982		Sip.	Lauretta S.....	8	7	31.0	12.4	3.0	1881	Gravesend Beach, N. Y.	New York, N. Y.	
140123		Sip.	Lavinia.....	13	12	34.0	15.0	4.2	1875	Glenwood, N. Y.	Caldwarp, N. Y.	
140323		Sch.	Lavinia Viana.....	0	0	40.0	11.4	3.3	1878	Norfolk, Va.	Newport News, Va.	
14508		Sch.	Lavinia.....	31	28	57.0	17.1	6.3	1865	Baltimore, Md.	Do.	
140857		Sch.	Lavinia.....	10	10	45.5	14.5	3.3	1888	Choptank River, Md.	Baltimore, Md.	
141268		Sip.	Lavinia.....	5	5	27.3	12.3	2.0	1887	Patchogue, N. Y.	Patchogue, N. Y.	
141323		Sip. y.	Lavinia.....	10	0	22.3	12.0	3.5	1884	Atlantic City, N. J.	Philadelphia, Pa.	
140646	K. E. N. F.	Sch.	Lavinia Campbell.....	733	697	175.0	37.0	17.1	1883	Kennebunk Port, Me.	Greenport, N. Y.	
15038		Sch.	Lavinia Thoms.....	12	0	23.1	12.0	2.7	1873	Strata, N. C.	Roanoke, N. C.	
141257	K. L. P. H.	Sch.	Lavinia M. Snow.....	254	218	123.0	31.7	14.0	1888	Rockland, Me.	Rockland, Me.	
15046		Sch.	Lavinia V. Tull.....	23	20	54.1	20.5	8.3	1887	Dorchester County, Md.	Norfolk, Va.	
141501		Sip. y.	Lavita.....	11	11	37.0	11.7	7.3	1889	Seattle, Wash.	Seattle, Wash.	
15080	J. K. R. C.	Sch.	Lavita.....	304	178	104.6	26.0	11.4	1870	Ellsworth, Me.	Ellsworth, Me.	
141444		Cat.	Lawrence.....	7	7	27.3	12.5	4.0	1886	Bath, Me.	Newport, E. I.	
141037		Sip.	Lawrence J.....	19	10	42.2	16.1	4.5	1897	Lalpa, N. Y.	Patchogue, N. Y.	
140900	J. W. V. R.	Sch.	Lawrence Haines.....	226	243	122.0	30.0	9.7	1883	Wiscasset, Me.	Patchogue, N. Y.	
140586		Sch.	Lawrence Murdock.....	67	42	75.0	21.2	7.3	1882	Essex, Mass.	Leah, Ma.	
141311		Sch.	Lawrence Orr.....	7	7	28.0	12.0	3.3	1883	St. Petersburg, Fla.	Gloucester, Mass.	
141337	K. J. N. M.	Sch.	Lawrence A. Munroe.....	116	84	59.3	24.0	10.0	1891	Essex, Mass.	Tampa, Fla.	
15183		Sch.	Lawrence F. France.....	19	0	22.2	12.0	3.3	1885	New York, N. Y.	Gloucester, Mass.	
140730		Sch.	Lawson Corbin.....	9	0	44.0	12.5	3.1	1884	Accomac County, Va.	Bridgeton, N. J.	
14603		Sch.	Leader.....	12	12	37.0	11.5	3.5			Cape Charles, Va.	
140777		Sip.	Leader.....	0	0	28.4	12.0	3.3	1888	East Providence, R. I.	Southwest Harbor, Me.	
140821		Sip.	Leader.....	10	10	44.7	17.0	4.7	1888	Baltimore, Md.	Providence, R. I.	
140884		Sip.	Leader.....	11	10	35.5	12.0	4.0	1888	Baltimore, Md.	Baltimore, Md.	
141195		Sch.	Leader.....	31	26	57.0	13.5	6.0	1892	San Francisco, Cal.	San Francisco, Cal.	
141291		Sch.	Leader.....	0	0	34.0	10.7	3.3	1888	Algonac, Mich.	Port Huron, Mich.	
141338		Cat.	Leader.....	9	5	25.0	11.1	3.4	1888	Crystal River, Fla.	Crystal River, Fla.	
141365		Sch.	Leader.....	1	0	45.6	15.0	5.0	1884	Oakville, Mass.	Chatham, Mass.	
141408		Sch.	Leader.....	8	0	46.0	19.0	3.3	1897	Maros, Fla.	Key West, Fla.	
141378		Sip.	Leader.....	28	28	67.4	18.0	1.5	1888	South River, N. C.	Newbern, N. C.	
14500		Sch.	Leading Broeze.....	98	98	72.1	20.0	7.0	1884	Barnst. Pot Island, Us.	Savannah, Ga.	
141288		Sch.	Leah.....	7	0	34.7	11.2	2.7	1888	Essex, Mass.	Machias, Me.	
14924		Sip.	Leander.....	16	13	36.3	14.7	4.0			Wilmington, N. C.	
15025		Sch.	Leander Jane.....	23	15	51.4	14.1	4.3	1889	Shieldsboro, Miss.	New York, N. Y.	
140698		Sch.	Leander F. Gould.....	70	67	72.2	21.5	7.3	1884	Salisbury, Mass.	New Orleans, La.	
141300		Sip.	Lee.....	0	5	28.0	12.0	3.2	1888	Taylor Bayou, Tex.	Galveston, Tex.	
141315		Sch.	Lee.....	5	5	42.1	12.0	2.4	1888	Fishing Creek, Md.	Crisfield, Md.	
140315		Sch.	Lehl.....	5	0	21.0	12.0	4.5	1878	Bear Island, Me.	Brooklin, Ma.	
140405		Sch.	Lehman Blum.....	20	20	38.3	12.5	4.5	1881	Essex County, Del.	Crisfield, Md.	
141433		Sch.	Leids.....	5	5	22.5	12.7	3.1	1888	Wax Bayou, La.	Brooklin, La.	

* Formerly sleep-yacht Adelside.

MERCHANT SAILING VESSELS OF THE UNITED STATES—Continued.

Official No.	Signal letters.	Reg.	Name of vessel.	Gross tonnage.	Net tonnage.	Length.		Breadth.	Depth.	No. of built.	Where built.	Home port (where permanent document issued).
						Feet.	Fath.					
141577		Sch.	Lola	8	7	31.0	10.0	2.5	1888	Georgetown, S. C.	Georgetown, S. C.	
141580		Sch.	Lola Reed	7	7	31.0	12.0	2.5	1885	Sauibel Island, Fla.	Key West, Fla.	
1416-0		Cat. y.	Lorraine	2	0	14.0	10.2	2.7	1885	Greenport, N. Y.	New York, N. Y.	
14585		Sch.	Lorraine Hear	2	0	37.7	9.2	2.0	1901	Provincetown, Mass.	Provincetown, Mass.	
141088		Sip. y.	Lola	15	14	45.5	12.3	2.0	11885	Keyport, N. J.	New York, N. Y.	
141101		Sch.	Lola Bayle	23	15	42.4	12.0	2.1	1888	Milville, N. C.	Bridgeton, N. J.	
140850		Sch.	Lola May	7	0	25.1	12.4	2.0	1888	Pamlico, N. C.	Newbern, N. C.	
141553		Sip.	Lola Granby	17	11	35.0	15.0	4.0	1888	Crisfield, Md.	Cri-Field, Md.	
25081		Sch.	Lola Howeth	17	0	35.0	14.0	4.0	1888	Somers Point, N. J.	Seaford, Del.	
140740		Sip.	Lola Wyandotte	6	0	41.7	14.4	2.0	1884	Cambridge, Md.	Crisfield, Md.	
140582		Sch.	Lola E. Norwood	78	47	78.2	22.3	2.0	1884	Beachbay, Me.	Gloucester, Mass.	
141302		Sip.	Lola E. Norwood	10	0	35.0	14.0	2.2	1888	Girdlestone, Md.	Brunswick, Ga.	
18512		Sch.	Loman No. 2	89	56	88.0	21.0	4.0	1886	Calcutta, La.	Lake Charles, La.	
18520		Sip.	Loma	10	10	35.0	15.4	4.2	1879	Port Washington, N. Y.	Coldspring, N. Y.	
18891		Sch.	Loma	24	20	54.3	14.0	4.2	1873	Carascoke, N. C.	Newbern, N. C.	
140012		Sip.	Loma	0	0	31.0	12.0	2.0	1874	Gloucester, N. J.	Camden, N. J.	
140020		Sip.	Loma	11	11	38.0	12.2	4.2	1874	Brooklyn, N. Y.	New York, N. Y.	
140100		Sch. y.	Loma	13	12	38.7	12.0	2.0	1870	Westbrook, Conn.	Portland, Me.	
140797		Sch.	Loma	7	0	35.0	12.2	2.0	1881	Somerset County, Md.	Tappahannock, Va.	
140830		Sch.	Loma	10	0	34.0	13.2	4.7	1887	Jonasport, Me.	Machina, Me.	
141009		Sip.	Loma	5	0	32.0	12.0	2.0	1888	Fairport, Va.	Alexandria, Va.	
141127		Sip.	Loma	0	0	22.0	12.4	4.1	1891	Neauk, Conn.	Stonington, Conn.	
141228		Sip.	Loma	12	12	31.0	12.2	4.0	1892	Lincolnton, Me.	Green Landing, Me.	
141542		Cat.	Loma	7	7	37.2	12.0	2.3	1884	Osterville, Mass.	Uxbridge, Mass.	
141205		Sch.	Loma L	20	20	50.0	14.0	7.0	1888	San Francisco, Cal.	New Francisco, Cal.	
141430		Sip.	Loma L	12	10	42.4	11.5	2.5	1888	Throesville Bay, N. Y.	Cape Vincent, N. Y.	
140370		Sch.	Loma M	5	5	32.4	12.2	4.2	1879	New Sherman, R. I.	Newport, R. I.	
15352		Sip.	Loma Bevar	26	23	57.0	22.0	4.4	1888	Northport, N. Y.	Coldspring, N. Y.	
140810		Sch.	Loma Behm	41	39	60.7	15.4	4.1	1888	Grand Haven, Mich.	Port Huron, Mich.	
141100		Sch.	Loma Hall	22	21	38.0	11.2	2.0	1881	Ludington, Mich.	Grand Haven, Mich.	
141612		Sip.	Loma Louisa	0	0	38.2	12.0	2.4	1888	Fairmont, Md.	Crisfield, Md.	
141122		Sip.	Loma Mand	7	7	35.0	10.0	2.2	1884	Bremen, Me.	Brookline, Me.	
141045		Sip.	Loma May	0	0	31.1	12.2	2.4	1880	Waldoboro, Me.	Gloucesto, Mass.	
141583		Sip.	Loma May	5	5	34.0	12.4	2.4	1888	Hepewell, Md.	Crisfield, Md.	
141327		Sch.	Loma McIntosh	15	0	40.2	17.0	2.7	1884	Pace Christian, Miss.	Shieldsboro, Miss.	
141010		Sip.	Loma Power	7	5	42.0	10.0	2.3	1888	Hack Creek, Va.	Newport News, Va.	
140801	K. R. O. T.	Sch.	Loma Swasey	250	242	120.2	22.0	0.0	1882	Eureka, Cal.	San Francisco, Cal.	
141131	K. J. H. V.	Sch.	Loma White	120	101	50.0	24.2	2.4	1881	Rockland, Me.	Rockland, Me.	
140873		Sch.	Loma Willing	25	20	72.7	22.7	2.7	1883	Bothal, Del.	Crisfield, Md.	
140878		Sip.	Loma G. Steeman	14	0	41.0	15.2	4.2	1883	Bridgeton, N. J.	Bridgeton, N. J.	
15028	J. M. V. P.	Sch.	Loma R. Steerer	250	212	114.0	28.0	10.2	1873	Waldoboro, Me.	Shieldsboro, Miss.	
140418		Sip.	Loma S. Mills	10	0	41.4	14.8	2.5	1880	Cambridge, Md.	Baltimore, Md.	
141477		Sch.	Loma and Mand	100	78	38.0	24.0	2.0	1887	Essex, Mass.	Gloucester, Mass.	
140400		Sip.	Loma and Lina Center	0	0	40.0	15.2	4.0	1887	Solomons Island, Md.	Bridgeton, N. J.	
140400		Sip.	Loma	0	0	39.1	15.1	2.4	1888	Cambridge, Md.	Crisfield, Md.	
141037		Sch.	Lomera	10	15	57.0	12.2	4.2	1870	Chanco, Md.	Cape Charles, Va.	
711		Sch.	Loo	52	50	74.7	22.2	7.0	1884	Brooklyn, N. Y.	Hannfort, S. C.	
14082		Sch.	Loo	24	20	51.0	22.0	7.0	1888	Sheboygan, Wis.	Grand Haven, Mich.	
141178		Sch.	Loo	11	10	41.0	12.2	2.1	1881	Southport, N. C.	Wilmington, N. C.	
141212		Sch.	Loo	0	0	31.4	11.7	2.2	1888	Everglade, Fla.	Key West, Fla.	
141570		Sip.	Loo	13	7	35.0	12.0	4.0	1888	Pocomoke City, Md.	Tappahannock, Va.	
141513		Sch.	Loo H. Tolley	0	0	40.1	12.7	2.0	1887	Flushing Creek, Md.	Crisfield, Md.	
141170		Sch.	Loola	5	5	30.0	9.0	2.0	1881	Hunting Quarters, N. C.	Beaufort, N. C.	
18727		Sch.	Loom	13	12	45.0	14.0	2.0	1871	Port Lavaca, Tex.	Port Lavaca, Tex.	
141005		Sch.	Loom	5	0	30.0	9.2	2.0	1887	Charleston, S. C.	Charleston, S. C.	
140601	K. D. W. R.	Sch. y.	Looma	20	10	44.0	15.2	4.0	1887	Newport, R. I.	Baltimore, Md.	
18702	J. L. E. C.	Sch.	Looma	100	86	50.2	24.0	2.0	1871	Essex, Mass.	Rockport, Me.	
140200		Sch.	Looma	5	5	30.0	11.2	2.2	1878	Wicomico County, Md.	Crisfield, Md.	
140500		Sip.	Loomard	2	5	25.5	11.0	2.2	1882	Bamboo Key, Fla.	Key West, Fla.	
140807		Ywl.	Looma	0	0	32.2	8.5	2.2	1887	Eureka, Cal.	Los Angeles, Cal.	
141101		Sip.	Looma White	10	15	45.0	17.4	4.0	1881	Lake Landing, N. C.	Newbern, N. C.	
14082		Sip.	Looma	20	20	50.0	21.0	5.2	1884	Centerport, N. Y.	Coldspring, N. Y.	
140910		Sch.	Looma	7	7	30.0	12.0	2.2	1887	Fowl River, Ala.	Mobile, Ala.	
14750		Sch.	Looma	86	83	72.2	22.0	7.5	1847	Barnstable, Mass.	Buckport, Me.	
18800	J. M. C. K.	Sch.	Looma	115	100	54.0	26.0	7.0	1878	Ellsworth, Me.	Ellsworth, Me.	
140915	J. Q. R. E.	Sch.	Looma	450	411	120.2	20.0	16.1	1874	Columbia Falls, Me.	New York, N. Y.	
140200		Sch.	Looma	17	16	51.0	13.0	2.0	1877	Mathews County, Va.	Annapolis, Md.	
1407-0		Sch.	Looma	27	26	40.0	14.0	7.4	1884	Charleston, S. C.	Charleston, S. C.	
141100		Sch.	Looma	10	10	30.2	14.0	2.4	1881	Liverpool, Tex.	Port Lavaca, Tex.	
141007		Sch.	Looma C	7	2	35.0	12.0	2.2	1880	Aven, N. C.	Edenton, N. C.	
141020		Sch.	Looma O	11	7	35.0	14.0	2.0	1880	Bay St. Louis, Miss.	Shieldsboro, Miss.	
140487		Sch.	Looma	17	16	51.2	12.2	2.6	1881	Norfolk, Va.	Charleston, S. C.	
141157	K. J. & C.	Sch.	Looma M. Thurlow	212	178	100.2	20.0	2.2	1881	Beth, Me.	Beth, Me.	
140487		Sch.	Lorcy	27	26	52.2	14.7	4.7	1881	St. Michaels, Md.	Alexandria, Va.	
141200		Sip.	Lorcy	0	7	35.0	12.0	2.2	1880	Bristol, Me.	Seaboard, Va.	

* Formerly schooner Somers.

* Formerly schooner Ariel Patterson.

* Formerly schooner-yacht Louisa.

* Rebuilt, 1885.

MERCHANT SAILING VESSELS OF THE UNITED STATES—Continued.

Official No.	Signal letters.	Rig.	Name of vessel.	Gross tonnage.	Net tonnage.	Length.	Breadth.	Depth.	W or B.	Where built.	Home port (where permanent document issued).
140221		Sch. y.	Lealie	23	20	44.0	14.0	5.0	1899	Bucksport, Me.	New York, N. Y.
141226		Sch.	Lealie	0	0	26.0	12.0	4.0	1894	Newport, Ore.	Kadiak, Alaska.
8046	H. T. S. J.	Bkn.	Lealie D	201	205	112.0	22.0	14.0	1892	Searsport, Me.	San Francisco, Cal.
15893		Sip.	Lealie Terry	25	22	45.0	12.0	5.0	1876	Jamestown, N. Y.	New York, N. Y.
141406		Sip.	Lealie C. Thompson	0	0	25.2	11.0	4.4	1897	Bristol, Me.	Danversville, Me.
141520		Sip.	Lealie and Alice	10	10	25.0	11.0	4.7	1893	Cushing, Me.	St. George, Me.
141224		Sch.	Lealey	0	7	25.0	9.0	2.0	1892	Kariak, Alaska.	Unga, Alaska.
141203		Sch.	Leater	0	7	27.0	12.0	2.7	1892	Clearbrook, Tex.	Galveston, Tex.
140009		Sch.	Let Mo Akmo.	0	0	25.0	12.0	2.0	1875	Galveston, Tex.	Do
140085		Sip.	Leta	0	0	25.0	12.0	2.4	1892	Stanford, Conn.	Greenport, N. Y.
141228		Sch.	Leta	22	12	27.0	11.0	2.0	1894	Lagtown, Miss.	Shieldsboro, Miss.
140048		Sch.	Lettha May	7	7	25.0	10.0	4.0	1894	St. George, Me.	Provincetown, Mass.
140205		Sip.	Letter D	25	25	45.0	14.0	4.7	1876	Glocester, Mass.	Marblehead, Mass.
141122		Sch.	Lettie	20	20	25.0	17.0	2.1	1892	Kadiak, Alaska.	Kadiak, Alaska.
141056		Sch.	Lettie	0	0	25.0	11.0	2.0	1890	Bridgetown, Fla.	Tampa, Fla.
141215		Sip.	Lettie C	0	0	25.0	11.4	2.0	1890	Dear Isle, Me.	Dear Isle, Me.
140045		Sch.	Lettie May	45	42	25.0	14.0	2.0	1874	Fort Howard, Wis.	Grand Haven, Mich.
141253		Sch.	Lettie May	20	20	25.0	10.0	2.1	1895	Harpwell, Me.	Portland, Me.
141201		Sch.	Lettie G. Howard	20	20	25.0	10.0	2.4	1892	Essex, Mass.	Salem, Mass.
11025		Sch.	Lettie M. Gray	45	40	24.0	25.0	0.0	1820	Westbrook, Conn.	Brooklin, Me.
14613	H. M. D. E.	Sch.	Letitia	245	225	112.0	22.0	12.4	1867	Salem, Mass.	San Francisco, Cal.
141196		Sip.	Leucodrah	0	0	24.7	10.0	2.0	1891	Vermilion Parish, La.	Branch, La.
15498		Sch.	Levan	10	0	42.0	14.2	4.0	1867	Crisfield, Md.	Tappanhook, Va.
15020		Sch.	Levanter	50	27	28.0	20.0	0.0	1869	Northbay, Me.	Kalam, Mass.
18676	J. N. S. F.	Sch.	Levi Grant	204	194	127.2	26.0	7.0	1873	Sheboygan, Wis.	Milwaukee, Wis.
15846		Sch.	Levi Hart	497	325	122.4	31.0	11.7	1873	St. George, Me.	New York, N. Y.
14618		Sch.	Levi Rawson	261	245	144.0	29.0	11.0	1861	Black River, Ohio	Port Huron, Mich.
149748		Sip.	Levi B. Phillips	10	0	42.0	15.1	2.1	1884	Taylor Island, Md.	Crisfield, Md.
141194	J. R. N. V.	Sch.	Levi B. Phillips	0	0	24.7	22.5	7.0	1892	Cambridge, Md.	Baltimore, Md.
140270		Bk.	Levi S. Andrews	1,010	1,475	217.0	41.2	24.5	1877	Thomaston, Me.	San Francisco, Cal.
140420	J. V. M. W.	Sch.	Levi S. Andrews	0	0	102.1	24.0	17.0	1861	do	Thomaston, Me.
140007		Sip.	Levin Woodford	10	15	25.0	17.0	4.0	1874	Somerset County, Md.	Thomaston, Me.
15449		Sch.	Levin A. Inley	44	42	22.3	21.5	0.0	1869	Dorchester County, Md.	Annapolis, Md.
141175	K. J. W. Q.	Sch.	Levin J. Wilson	122	174	125.0	22.0	7.5	1892	Bethel, Del.	do
140746		Sch.	Levin R. McNamara	20	20	25.0	12.0	2.4	1884	Somerset County, Md.	do
15439		Sch.	Levin S. Wallace	20	22	25.2	17.4	2.4	1871	do	Newport News, Va.
15777		Sch.	Levin T. Dunnock	73	22	25.0	17.0	2.0	1864	do	Baltimore, Md.
14521		Sch.	Levina Delaney	74	70	21.0	25.4	2.1	1872	Dorchester County, Md.	Tappanhook, Va.
15064		Sip.	Levy Bros	24	14	24.0	11.0	2.4	1863	Kingsessing, N. Y.	Baltimore, Md.
140032		Sch.	Low Young	33	01	22.0	21.0	0.2	1874	Bayou La Pêche, La.	New York, N. Y.
140013		Sch.	Lewis	11	11	25.1	11.7	2.0	1865	Duluth, Minn.	New Orleans, La.
15808		Sch.	Lewis Hess	30	28	25.0	12.0	2.4	1871	Port Norris, N. J.	San Francisco, Cal.
15790		Sch.	Lewis Jane	110	112	25.1	12.0	0.0	1870	Port Norris, N. J.	Duluth, Minn.
140180		Sch.	Lewis Paulano	34	22	27.0	12.0	2.4	1870	South London, N. Y.	Baltimore, Md.
141656		Sch.	Lewis Thompson	730	642	202.0	22.0	12.2	1868	South London, N. Y.	New York, N. Y.
14820		Sip.	Lewis D. Sennet	0	0	24.0	12.0	2.4	1892	Bridgeton, N. J.	Crisfield, Md.
141200	K. L. O. C.	Sch.	Lewis H. Giles	135	94	104.2	22.0	10.4	1892	Hatton, Md.	Philladelpia, Pa.
141401	K. M. J. N.	Sch.	Lewis H. Goward	1,191	1,064	205.0	22.0	12.0	1885	Truckton, N. J.	New York, N. Y.
15020		Sip.	Lewis J. Parks	10	0	42.0	12.0	2.4	1878	Glocester, Mass.	Glocester, Mass.
140616	K. R. J. G.	Sch.	Lewis K. Cottingham	624	604	102.0	24.0	12.1	1825	Bath, Me.	Bath, Me.
15801		Sch.	Lewis E. French	25	22	24.7	12.0	2.4	1871	Somerset County, Md.	Tappanhook, Va.
149120		Sip.	Lewis W. Decker	10	10	24.0	14.0	2.7	1875	Camden, N. J.	Philadelphia, Pa.
141115		Sch.	Lewis W. Moore	10	0	40.4	14.0	2.7	1891	Bristol, Me.	Rockland, Me.
141211		Sip. y.	Lex	0	0	22.0	12.0	2.0	1892	Old River, Tex.	New York, N. Y.
15150		Sch.	Lexington	67	0	25.0	17.7	0.0	1892	Steinway, N. Y.	Galveston, Tex.
14904		Sip.	Leyden	25	24	47.0	12.0	0.0	1892	Steinway, N. Y.	Philadelphia, Pa.
15786		Sip.	Liz Smith	0	0	23.7	10.0	2.0	1871	Glocester, Mass.	Southwest Harbor, Me.
140043		Sip.	Libbie B	10	10	25.0	12.2	4.0	1892	Brooklyn, N. Y.	New York, N. Y.
140051		Sip.	Libbie D	7	7	24.0	12.7	2.4	1892	North River, Wash.	Port Townsend, Wash.
140250		Sip.	Libbie M	7	0	25.7	12.0	2.4	1870	Brooklyn, N. Y.	New York, N. Y.
140043		Sip.	Libbie M	12	12	25.0	12.0	4.4	1891	Patchogue, N. Y.	Patchogue, N. Y.
140516		Cat.	Libbie W	0	0	27.3	15.0	2.0	1892	Bridgeport, Conn.	Bridgeport, Conn.
140536		Sch.	Libbie Carter	22	22	22.0	17.0	2.1	1892	Greenwich, Conn.	Do
14006		Sch.	Libbie Mear	202	192	120.0	22.0	12.0	1892	Patchogue, N. Y.	Patchogue, N. Y.
14700		Sch.	Liberty	0	0	21.0	10.0	2.3	1892	Boston Harbor, Mich.	Milwaukee, Wis.
14016		Sch.	Liberty	20	20	27.0	12.0	4.0	1857	Greenbay, Wis.	Chicago, Ill.
15128		Sch.	Liberty	20	22	27.0	12.2	2.3	1847	Indian River, Del.	Apalachicola, Fla.
15000		Sch.	Liberty	15	15	25.0	17.7	4.0	1870	Somerset County, Md.	New York, N. Y.
140174		Sip.	Liberty	12	12	24.0	12.0	4.1	1870	Key West, Fla.	Crisfield, Md.
141200		Sip. y.	Liberty	0	0	27.0	12.0	2.0	1892	Valla Jo, Cal.	Key West, Fla.
141200		Sip.	Liberty	0	0	24.0	10.0	2.5	1892	South Brooklyn, N. Y.	San Francisco, Cal.
141273		Sip.	Liberty	0	0	25.0	10.0	2.5	1892	South Brooklyn, N. Y.	New York, N. Y.
141280		Sip.	Liberty	10	10	25.0	10.0	4.0	1892	Galveston, Tex.	Galveston, Tex.
141430	K. M. P. E.	Sch.	Liberty	112	112	25.0	24.0	12.0	1892	Seattle, Wash.	Juneau, Alaska.
141430	K. M. S. W.	Sch.	Liberty	202	182	25.0	24.0	12.0	1892	Glocester, Mass.	Boston, Mass.
141430		Sch.	Liberty	0	784	120.2	24.0	12.0	1892	Bath, Me.	New York, N. Y.

*Formerly schooner-yacht Arctothan.

*Formerly bark Emma F. Morrison.

*Formerly schooner Hudson.

MERCHANT SAILING VESSELS OF THE UNITED STATES—Continued.

Official No.	Signal letters.	Rig.	Name of vessel.	Gross tonnage.	Net tonnage.	Length.			Depth.	When built.	Where built.	Home port (where permanent document issued).
						Feet.	Feet.	Feet.				
141167	K. M. W. R.	S. S. h.	Lichtenfels Brothers	1,186	1,169	174.7	36.9	23.7	1859	Thomaston, Me.	New York, N. Y.	
140197		S. S. h.	Lida	9	9	56.0	13.2	3.0	1876	Talbot County, Md.	Baltimore, Md.	
141249		S. S. h.	Lida P.	10	15	42.2	15.4	5.4	1892	Goulishery, Me.	Eastport, Me.	
140920		S. S. h.	Lida Carr	9	9	41.4	9.0	2.6	1848	Beaufort, N. C.	Beaufort, N. C.	
140650	K. B. R. J.	S. S. h.	Lida Fowler	195	185	108.5	25.0	10.7	1841	Bath, Me.	Philadelphia, Pa.	
140494		S. S. h.	Lida May	7	7	34.8	12.4	3.7	1841	Stamford, Conn.	Bridgeport, Conn.	
140758		S. S. h.	Lida Powell	14	13	42.0	14.7	3.0	1848	Southport, Md.	Chincoteague, Va.	
140314		S. S. h.	Lida Vernon	9	9	45.0	13.8	3.6	1874	Baltimore, Md.	Baltimore, Md.	
141616		S. S. h.	Lida Ward	5	5	37.5	12.2	3.2	1870	Crisfield, Md.	Crisfield, Md.	
140219		S. S. h.	Lida F. Price	6	7	32.5	13.2	3.3	1876	Patchogue, N. Y.	Patchogue, N. Y.	
140651		S. S. h.	Lido F. Corbin	7	7	34.5	11.1	2.5	1882	Hills Landing, Va.	Chincoteague, Va.	
141483		S. S. h.	Lieft K.	27	27	52.0	15.6	7.3	1897	Ballard, Wash.	Seattle, Wash.	
140730		S. S. h.	Lieutenant	16	16	46.0	16.0	4.5	1844	Islip, N. Y.	Patchogue, N. Y.	
14111		S. S. h.	Light Guard	310	294	142.6	29.6	10.0	1866	Detroit, Mich.	Port Huron, Mich.	
140279		S. S. h.	Lightning	21	21	60.2	14.2	5.5	1877	Smyrna, Del.	Baltimore, Md.	
141536		S. S. h.	Lila	6	6	28.0	10.3	4.4	1897	Provincetown, Mass.	Provincetown, Mass.	
141549		S. S. h.	Lila	6	6	32.6	11.0	3.3	1898	Bayou LaBatre, Ala.	Mobile, Ala.	
141441		S. S. h.	Lilac	6	6	35.7	10.0	6.1	1868	Little Deer Isle, Me.	Castine, Me.	
141002	K. G. J. V.	S. S. h.	Lillian Woodruff	332	288	135.2	30.2	11.0	1849	Boothbay, Me.	Ellsworth, Me.	
141540	K. D. C. N.	S. S. h.	Lila	27	25	51.9	14.0	6.2	1892	Yarmouth, Me.	Boston, Mass.	
15063		S. S. h.	Lila	74	70	93.0	22.9	6.4	1874	Churchbrook, Md.	Baltimore, Md.	
140419		S. S. h.	Lilla B. Fernald	43	44	41.4	22.5	6.2	1846	Boothbay, Me.	New York, N. Y.	
140619	K. B. J. L.	S. S. h.	Lillebonne	213	207	122.7	31.6	9.2	1881	Kureka, Cal.	San Francisco, Cal.	
141121		S. S. h.	Lilla Star	6	6	32.3	10.6	3.0	1891	Turnigan Bay, N. C.	Newbern, N. C.	
15822		S. S. h.	Lillian	99	94	46.4	24.6	7.0	1873	Belfast, Me.	Castine, Me.	
15043	J. N. P. S.	S. S. h.	Lillian	620	540	115.0	33.0	20.0	1874	Harrington, Me.	New York, N. Y.	
140167		S. S. h.	Lillian	29	27	54.0	14.0	6.4	1876	Boothbay, Me.	Southwest Harbor, Me.	
140297		S. S. h.	Lillian	5	5	25.0	11.5	3.2	1876	Centerville, Mass.	Nantucket, Mass.	
140481		S. S. h.	Lillian	5	5	26.0	11.0	3.0	1882	Kettle Creek, N. J.	Perth Amboy, N. J.	
140719		S. S. h.	Lillian	7	7	31.5	14.4	3.2	1884	Patchogue, N. Y.	Greenport, N. Y.	
140935		S. S. h.	Lillian	6	6	29.0	14.0	4.0	1884	Hyannis, Mass.	Nantucket, Mass.	
140952		S. S. h.	Lillian	29	27	57.5	22.7	3.3	1884	Oakland, Cal.	San Francisco, Cal.	
141020		S. S. h.	Lillian	7	6	36.6	11.4	3.1	1889	Hatteras, N. C.	Newbern, N. C.	
141192		S. S. h.	Lillian	9	9	45.4	12.0	3.1	1892	Smyrna, N. C.	Beaufort, N. C.	
141243		S. S. h.	Lillian	9	9	50.5	12.7	3.4	1892	Fairmount, Md.	Crisfield, Md.	
141344		S. S. h.	Lillian	3	3	23.5	12.3	3.2	1895	Provincetown, Mass.	Marblehead, Mass.	
141408		S. S. h.	Lillian	10	10	42.0	12.0	2.7	1895	Fairmount, Md.	Crisfield, Md.	
141544		S. S. h.	Lillian	7	7	41.6	13.0	2.0	1898	Whitehaven, Md.	Chincoteague, Va.	
141647		S. S. h.	Lillian A.	29	21	29.5	17.4	4.0	1898	Scranton, Mass.	Shieldsboro, Miss.	
141647		S. S. h.	Lillian C.	13	10	24.0	17.1	3.0	1898	Biloxi, Miss.	Do.	
141072		S. S. h.	Lillian J.	5	5	39.3	10.6	2.0	1899	Jamesport, N. Y.	Greenport, N. Y.	
15373		S. S. h.	Lillian Kettle	13	13	43.4	12.1	4.0	1897	Lynn, Mass.	Deer Isle, Me.	
141566		S. S. h.	Lillian Lucille	8	8	45.0	12.0	2.0	1895	Duranto Neck, N. C.	Edenton, N. C.	
141345		S. S. h.	Lillian Russell	11	10	34.7	14.4	4.4	1895	Knox, Mass.	Provincetown, Mass.	
141151		S. S. h.	Lillian Star	7	7	35.0	10.6	2.6	1891	Port Discovery, Wash.	Port Townsend, Wash.	
140798		S. S. h.	Lillian White	10	0	51.0	12.7	2.2	1845	Sumneret County, Md.	Annapolis, Md.	
141824		S. S. h.	Lillian and Carrie	0	0	29.0	15.0	2.2	1899	Hunting Creek, Va.	Cape Charles, Va.	
41514		S. S. h.	Lillian and Eva	3	5	28.3	12.2	2.2	1897	Crapo, Md.	Crisfield, Md.	
141290		S. S. h.	Lillian and Helen	13	11	32.0	12.2	4.4	1893	Ipswich, Me.	Bangor, Me.	
14927		S. S. h.	Lillie	0	0	40.0	12.0	4.2			New York, N. Y.	
14831		S. S. h.	Lillie	0	0	34.0	13.7	2.6			Perth Amboy, N. J.	
15746		S. S. h.	Lillie	11	11	26.0	14.0	4.2	1871	Lynn, Mass.	Boston, Mass.	
14937		S. S. h.	Lillie	43	41	67.0	24.4	6.0	1872	Key West, Fla.	Key West, Fla.	
140480		S. S. h.	Lillie	12	12	34.5	14.5	4.0	1873	Rubinston, Me.	Lubec, Me.	
140143		S. S. h.	Lillie	13	11	32.3	14.5	3.0	1875	Glenwood, N. Y.	Perth Amboy, N. J.	
140548		S. S. h.	Lillie	7	7	36.0	11.4	2.0	1882	Canarsie, N. Y.	New York, N. Y.	
140630		S. S. h.	Lillie	10	9	45.2	14.2	2.7	1882	Tlghmans Island, Md.	Baltimore, Md.	
141051		S. S. h.	Lillie	6	6	43.0	10.7	2.7	1890	Smyrna, N. C.	Beaufort, N. C.	
141138		S. S. h.	Lillie	6	6	26.3	9.7	2.7	1891	Stuart Island, Wash.	Port Townsend, Wash.	
141124		S. S. h.	Lillie	3	5	23.7	11.3	2.2	1892	Snowhill, Md.	Chincoteague, Va.	
141254		S. S. h.	Lillie	7	7	24.9	11.5	2.1	1898	Peromoko River, Md.	Alexandria, Va.	
140463		S. S. h.	Lillie B.	13	13	45.5	16.7	4.4	1891	New Orleans, La.	Apalachicola, Fla.	
140431		S. S. h.	Lillie B.	12	11	24.9	14.2	4.2	1888	Newark, N. J.	Perth Amboy, N. J.	
15181		S. S. h.	Lillie B.	7	7	24.0	12.8	2.0	1884	Stonewall, Miss.	Shieldsboro, Miss.	
141248		S. S. h.	Lillie D.	10	9	43.0	16.2	4.2	1850	Dividing Creek, N. J.	Bridgeport, N. J.	
141348		S. S. h.	Lillie H.	10	10	31.0	14.2	4.1	1892	Montgomery, Ga.	Norfolk, Ga.	
141338		S. S. h.	Lillie V.	6	6	26.0	12.3	2.5	1894	San Francisco, Cal.	San Francisco, Cal.	
141623		S. S. h.	Lillie V.	6	6	27.2	10.0	2.5	1899	Lockwood Folly, N. C.	Wilmington, N. C.	
141610		S. S. h.	Lillie W.	11	11	41.2	14.2	3.2	1899	Biloxi, Miss.	Shieldsboro, Miss.	
141666		S. S. h.	Lillie Alice	28	28	61.0	17.3	4.2	1899	Harpwell, Me.	Portland, Me.	

(a) American ship Montebello.
 (b) British ship Montebello.
 (c) German bark Mathias.
 (d) Russian bark Corca.

(1) Formerly sloop-yacht Vizen.
 (2) Formerly a bark Lillian.
 (3) Formerly a British bark Lillian.

MERCHANT SAILING VESSELS OF THE UNITED STATES—Continued.

Official No.	Signal letters.	Rig.	Name of vessel.	Gross tonnage.	Net tonnage.	Length.	Breadth.	Depth.	W. or S. built.	Where built.	Home port (where permanent document issues).
						Feet.	Feet.	Feet.			
141040		Sch.	Lillie Anderson	10	12	43.1	16.4	4.3	1880	Camden, N. J.	Bridgeton, N. J.
140879		Sch.	Lillie Bell	5	5	43.2	16.0	2.6	1898	Morehead City, N. C.	Beaufort, N. C.
140549		Sch.	Lillie Bird	8	8	38.3	14.3	2.6	1862	Matagorda, Tex.	Port Lavaca, Tex.
140201		Sch.	Lillie Clark	8	8	52.0	13.3	3.0	1876	Somerset County, Md.	Crisfield, Md.
140428		Sch.	Lillie Dean	7	7	30.0	13.3	2.6	1886	Patchogue, N. Y.	Patchogue, N. Y.
15237		Sch.	Lillie Ernestine	53	50	68.6	24.0	8.1	1872	Port Jefferson, N. Y.	Greensport, N. Y.
140791		Sch.	Lillie Francis	9	9	49.0	17.0	3.0	1874	Somerset County, Md.	Baltimore, Md.
140142		Sch.	Lillie Hayes	8	8	33.0	11.7	2.4	1875	Monrovia, N. Y.	New York, N. Y.
140110		Sch.	Lillie Helen	16	16	44.0	16.3	4.5	1873	Towamock, Md.	Cape Charles, Va.
141527		Sch.	Lillie Lewis	7	7	41.0	13.0	3.2	1886	Crisfield, Md.	Crisfield, Md.
15116		Sch.	Lillie Lockett	6	6	26.6	11.2	2.9		Patchogue, N. Y.	Newport News, Va.
141458		Sch.	Lillie Long	9	9	40.5	12.0	3.4	1906	Lawsonia, Md.	Crisfield, Md.
140140		Sch.	Lillie Lynn	8	8	40.6	12.4	2.7	1885	Powells Creek, Va.	Alexandria, Va.
15760		Sch.	Lillie May	20	13	47.1	17.1	5.3	1871	Somerset County, Md.	Annapolis, Md.
141321		Sch.	Lillie May	11	10	44.0	12.6	2.8	1894	Accotink, Va.	Abingdon, Va.
15233		Sch.	Lillie Schmidt	33	14	63.1	23.2	2.7	1873	Bonfours, La.	Shivelbush, Miss.
140801		Sch.	Lillie Steubing	19	0	42.0	14.1	2.7	1885	Pocomoke City, Md.	Newport News, Va.
141244		Sch.	Lillie A. Wilson	5	5	34.0	11.6	2.2	1892	Morgan City, La.	Brashear, La.
15235		Sch.	Lillie B. Dayton	56	53	68.3	23.5	8.4	1873	Huntington, N. Y.	Colonsing, N. Y.
15258		Sch.	Lillie B. Dayton	14	14	43.0	11.0	2.0	1867	Patchogue, N. Y.	Norfolk, Va.
140475		Sch.	Lillie B. Dayton	6	6	30.0	12.5	2.0	1881	do	Patchogue, N. Y.
140967		Sch.	Lillie D. Dayton	6	6	31.4	11.6	2.5	1888	Chincoteague, Va.	Chincoteague, Va.
140986		Sch.	Lillie D. Smith	14	0	56.8	15.3	3.8	1898	Somerset County, Md.	Cape Charles, Va.
140970		Sch.	Lillie K. Shore	8	8	46.8	12.2	3.4	1898	Miana, Md.	Newport News, Va.
15266	J. L. Q. W.	Sch.	Lillie O. Wells	174	165	101.6	28.6	8.1	1872	Stonybrook, N. Y.	Port Jefferson, N. Y.
141858		Sch.	Lillie K. Parber	7	7	40.0	14.0	2.6	1898	Hoopers Island, Md.	Crisfield, Md.
140940		Sch.	Lillie W. Owings	60	60	51.5	21.0	6.2	1883	Baltimore, Md.	Tappahannock, Va.
15790		Sch.	Lilietta	5	5	28.6	11.6	2.0	1869	Bluepoint, N. Y.	Patchogue, N. Y.
141358		Sch.	Lillie and Louisa	5	5	38.5	17.6	4.0	1881	Morango Creek, Md.	Crisfield, Md.
140493		Sch.	Lillie and Virginia	21	14	48.5	17.6	4.0	1881	Somerset County, Md.	do
140888		Sch.	Lilly	5	5	28.6	11.4	2.0	1875	Providence, R. I.	Newport, R. I.
141148		Sch.	Lilly	5	5	27.0	11.0	2.0	1891	Astoria, Oreg.	Astoria, Oreg.
15278		Sch.	Lilly E.	191	182	123.6	25.6	8.0	1866	Mantowoc, Wis.	Milwaukee, Wis.
141304		Sch.	Lilly Agnes	7	7	35.0	12.3	3.2	1853	Mandeville, La.	Shivelbush, Miss.
15240		Sch.	Lilly Annie	25	23	47.4	12.4	4.7	1873	Chelveygan, Mich.	Grand Haven, Mich.
140543		Sch.	Lilly Belle	20	20	53.6	18.0	4.7	1882	Freeport, Fla.	Panama, Fla.
15201		Sch.	Lilly May	300	295	150.0	28.5	9.1	1867	Algonia, Mich.	Detroit, Mich.
141045		Sch.	Lilly May	8	8	34.2	12.6	3.6	1860	Cullington, N. C.	Newbern, N. C.
14048		Sch.	Lilly Marie	6	6	29.1	11.3	2.9	1856	Brookhaven, N. Y.	Norfolk, Va.
15221		Sch.	Lily	21	20	55.3	13.7	3.2	1870	Havre de Grace, Md.	Baltimore, Md.
140536	J. W. K. H.	Sch.	Lily	143	135	101.5	28.4	8.8	1882	San Francisco, Cal.	San Francisco, Cal.
141163		Sch.	Lily	5	5	28.0	10.2	2.5	1896	Cedar Island, N. C.	Beaufort, N. C.
140872		Sch.	Lily L.	66	63	79.5	21.3	6.8	1887	San Francisco, Cal.	Seattle, Wash.
141308		Sch.	Lily P.	9	7	31.0	14.0	3.4	1895	Kintoket, N. C.	Newbern, N. C.
140108		Sch.	Lily Laurie	19	9	39.0	12.6	2.8	1878	Clearcreek, Tex.	Galveston, Tex.
140815		Sch.	Lily White	55	52	70.8	22.4	5.8	1863	Madisonville, La.	Key West, Fla.
141380		Sch.	Lily and Maud	8	7	32.2	10.8	4.8	1894	Ballard, Wash.	Ketchikan, Alaska
140947		Sch.	Lily of the Valley	11	11	50.4	14.2	2.4	1898	Washington, D. C.	Washington, D. C.
141030		Sch.	Lily of the Valley	10	9	52.0	15.2	2.7	1890	Tilghmans Island, Md.	Annapolis, Md.
140806		Sch.	Limona	19	9	32.7	13.4	3.9	1891	Key West, Fla.	Key West, Fla.
15211		Sch.	Lime Point	19	18	49.0	18.0	2.1	1862	San Francisco, Cal.	San Francisco, Cal.
140854		Sch.	Lina Cox	24	18	61.0	17.5	5.6	1863	Somerset County, Md.	Crisfield, Md.
140972		Sch.	Lina James	13	8	47.6	15.3	4.1	1898	Crisfield, Md.	do
140364		Sch.	Lina McLaughlin	17	16	58.0	13.0	4.5	1862	Wicomico County, Md.	Norfolk, Va.
141146		Sch.	Lina and Elcy	5	5	31.5	12.0	2.5	1891	Crisfield, Md.	Crisfield, Md.
140582	J. W. R. D.	Sch.	Lina C. Kaminaki	443	421	132.3	33.2	14.4	1882	Bath, Me.	New York, N. Y.
140782		Sch.	Lincoln	41	39	54.3	19.3	5.0	1883	Millbridge, Me.	Machias, Me.
141330	K. M. G. N.	Sch.	Lincoln	835	823	182.2	24.7	10.0	1894	Noank, Conn.	Philadelphia, Pa.
141274		Sch.	Linda	7	7	28.8	10.3	5.5	1893	Boston, Mass.	Boston, Mass.
141367		Sch.	Linda	6	6	36.9	14.0	2.5	1888	Benicia, Cal.	Tacoma, Wash.
141144		Sch.	Linda C.	6	6	30.6	11.0	2.0	1895	Melbourne, Fla.	St. Augustine, Fla.
140732		Sch.	Lindra	77	78	78.3	21.0	6.6	1894	Mantowoc, Wis.	Milwaukee, Wis.
141209		Sch.	Linz	6	6	38.8	11.5	3.9	1893	Jordans Cove, Oreg.	Cooe Bay, Oreg.
141047		Sch.	Linn B.	6	6	42.5	10.8	2.0	1890	North River, N. C.	Beaufort, N. C.
141363		Sch.	Linnet	7	7	39.4	10.6	3.3	1894	Chuckatuck, Va.	Norfolk, Va.
141509		Sch.	Linnie Mand	8	8	27.0	9.6	4.6	1899	Brooklin, Me.	Brooklin, Me.
140875		Sch.	Linnie Norcross	8	8	35.0	13.3	2.1	1879	Bakeraville, N. J.	Chincoteague, Va.
141176		Sch.	Linnote	7	7	35.0	11.5	3.0	1896	Monument Beach, Mass.	Hyannis, Mass.
140800		Sch.	Linton	10	6	42.0	11.0	2.0	1884	Key West, Fla.	Key West, Fla.
14091		Sch.	Linwood	43	41	51.0	23.4	6.4	1883	Greenpoint, N. Y.	New York, N. Y.
14013		Sch.	Linwood	9	8	45.8	13.1	2.5	1869	Smith Point, N. Y.	do
140790		Sch.	Linwood	8	8	48.0	11.5	3.4	1893	Somerset County, Md.	Annapolis, Md.
14082		Sch.	Lion	26	24	54.5	17.7	6.0	1831	Essex, Mass.	Rileworth, Me.
15260		Sch.	Lion	18	17	36.0	12.8	6.7	1836	do	Machias, Me.
141208		Sch.	Liria	16	15	48.3	12.3	3.0	1880	Brooklyn, N. Y.	New York, N. Y.

* Formerly schooner Louisa McDonald.

MERCHANT SAILING VESSELS OF THE UNITED STATES—Continued.

Official No.	Signal letters	Rig.	Name of vessel	Gross tonnage	Net tonnage	Length		Breadth	Depth	W or built	Where built	Home port (where permanent document issued)
						Feet.	Feet.					
161488		Sip. y.	Lisa Hall	9	9	34.5	12.0	3.4	1897	Patchogue, N. Y.	Patchogue, N. Y.	
160176		Sip. y.	Litlow	14	14	35.6	14.4	4.7	1878	Greenport, N. Y.	New York, N. Y.	
161110			Little Adelle	7	7	32.6	12.7	3.5	1840	Friendship, Me.	Gloucester, Mass.	
161663			Little Alvah	17	17	28.9	11.0	2.8	1899	Swans Island, Me.	Brooklin, Me.	
160926			Little Annah	14	14	44.9	15.0	4.4	1864	Freeport, Fla.	Newsmora, Fla.	
160926			Little Bay	14	12	47.9	14.4	3.3	1863	Portsmouth, Va.	Newport News, Va.	
160921			Little Belt	6	7	32.3	11.0	2.6	1868	Bromes, Me.	Waldoboro, Me.	
160734			Little Bessie	7	6	32.0	11.0	2.6	1877	Boston, Mass.	Boston, Mass.	
160481			Little Blanche	7	6	43.0	11.0	3.0	1861	York County, Va.	Norfolk, Va.	
161591			Little Bob	34	34	43.5	13.5	2.8	1898	East Liverpool, Ohio	Evansville, Ind.	
15885			Little Brother	16	16	35.3	13.2	4.9	1873	Charleston, S. C.	Charleston, S. C.	
161335			Little Brother	6	6	36.0	11.0	3.7	1862	Terrebonne, La.	Brashear, La.	
161901			Little Brother	6	6	33.0	14.0	3.2	1858	Galveston, Tex.	Port Lavaca, Tex.	
160412			Little Charley	15	14	37.0	14.4	3.0	1860	Cherryfield, Me.	Eastport, Me.	
15679			Little David	15	11	36.0	13.4	4.8	1870	Eden, Me.	Ellsworth, Me.	
161176			Little Dick	9	8	37.3	11.6	2.8	1891	Smithport, Tex.	Galveston, Tex.	
15840			Little Dora	10	9	40.7	13.3	3.9	1866	Hampton, N. H.	Pappanauock, Va.	
160500			Little Edward	7	7	31.4	13.6	3.6	1861	Charleston, S. C.	Charleston, S. C.	
161164			Little Edith	9	7	27.0	10.3	4.4	1859	Deer Isle, Me.	Southwest Harbor, Me.	
160323			Little Eva	7	7	46.0	11.2	2.8	1878	Crisfield, Md.	Crisfield, Md.	
160186			Little Elva	6	6	31.0	15.2	4.2	1876	East Island, Me.	Portland, Me.	
160783			Little Emma	7	7	33.5	12.7	2.9	1883	Crisfield, Md.	Baltimore, Md.	
161648			Little Ethel	12	8	36.0	13.0	4.0	1890	Onkila, Va.	Pappanauock, Va.	
160244			Little Ethel	5	5	35.0	11.2	3.0	1860	Hopewell, Md.	Crisfield, Md.	
161625			Little Fannie	19	18	51.0	15.0	5.2	1877	Bristol, Me.	Gloucester, Mass.	
160284			Little Foster	7	7	23.2	10.9	3.8	1900	Friendship, Me.	Waldoboro, Me.	
161204			Little Fred	14	13	43.4	14.0	4.6	1874	Bath, Me.	Newport, R. I.	
161172			Little Freddie	10	6	46.8	14.1	4.1	1892	Morgans Point, Tex.	Galveston, Tex.	
15806			Little George	14	8	48.0	14.3	4.3	1891	Baltimore, Md.	Norfolk, Va.	
161509			Little George	52	40	81.8	17.7	5.9	1870	Shelbygan, Wis.	Milwaukee, Wis.	
161297			Little George	10	10	50.5	15.6	3.1	1897	Elkotta, Md.	Crisfield, Md.	
161194			Little Guido	7	7	29.0	10.4	6.0	1895	Vin Haven, Me.	North Haven, Me.	
161194			Little Henry	5	5	36.0	13.7	3.5	1890	Woodsville, S. C.	Charleston, S. C.	
160427			Little Jake	6	6	37.8	12.0	4.9	1874	North Haven, Me.	Greenland, Me.	
48518			Little Jake	364	346	100.0	26.8	8.9	1873	East Saginaw, Mich.	Cleveland, Ohio.	
160246			Little Jennie	12	1	40.6	13.0	4.5	1877	Bath, Me.	Provincetown, Mass.	
160625			Little Jennie	6	6	34.0	15.6	3.6	1884	Calvert County, Md.	Baltimore, Md.	
161501			Little Jim	13	8	42.0	13.8	2.7	1897	Moriches City, N. C.	Baltimore, N. C.	
161117			Little Joe	9	6	37.0	13.0	3.0	1897	Hanishboro, Mass.	Simsbury, Mass.	
15421			Little Kate	7	7	33.5	11.8	2.3	1865	Terrebonne Parish, La.	Brashear, La.	
161270			Little Lou	5	5	28.5	11.4	2.0	1892	Charleston, S. C.	Charleston, S. C.	
25944			Little Lucy	11	10	33.3	13.0	5.5	1877	Luce, Me.	Eastport, Me.	
160557			Little Lucy	6	6	39.8	10.7	3.0	1877	Crisfield, Md.	Newport News, Va.	
161674			Little Maria	10	6	33.5	14.2	4.3	1897	Charleston, S. C.	Charleston, S. C.	
15412			Little Martha	25	25	55.6	16.6	3.9	1867	New Hamburg, N. Y.	Albany, N. Y.	
160395			Little Mattie	7	6	34.0	10.8	3.2	Bought of United States	Newport News, Va.	
160466			Little May	10	9	34.0	14.5	4.5	1887	Milford, Del.	Baltimore, Md.	
18486			Little Mary	26	26	53.4	18.3	5.7	1860	Gloucester, Conn.	Crisfield, Md.	
15663			Little Nell	5	5	28.0	9.9	4.4	1866	Rockport, Me.	Boothbay, Me.	
160734			Little Nell	5	5	28.0	11.4	4.2	1877	Tremont, Me.	Newport, R. I.	
161628			Little Nell	10	8	43.6	15.6	4.0	1890	Morgan City, La.	Beaumont, La.	
161271			Little Nora	5	5	34.5	10.5	4.0	1893	Bristol, Me.	Brooklin, Me.	
161375			Little Peter	7	6	35.1	11.5	3.2	1895	Buzzards Bay, Mass.	Newport News, Va.	
14578			Little Sadie	22	21	46.4	14.7	5.8	1896	Bath, Me.	Machan, Me.	
161391			Little Sister	6	6	42.3	11.2	7.3	1892	Smyrna, N. C.	Beaufort, N. C.	
160209			Little Tom	6	6	35.0	14.6	3.8	1876	Burchester, Md.	Crisfield, Md.	
160912			Little Tom	6	6	39.4	11.6	1.9	1897	Ocean City, Md.	Chesapeake, Va.	
160791			Little Willie	6	6	42.0	12.2	3.0	1895	Somerset County, Md.	Crisfield, Md.	
161581			Little Willie	6	6	62.6	13.2	2.9	1890	Hixoi, Miss.	Shreveport, Miss.	
160420			Live Oak	10	6	42.9	15.6	3.1	1890	New Orleans, La.	do	
161044			Live Oak	6	6	32.6	10.5	2.5	1889	Rockport, Tex.	Port Lavaca, Tex.	
15830			Live Yankee	13	12	40.0	13.9	4.2	1867	Myatie, Conn.	Prith Ambury, N. J.	
15494			Lively Dove	9	6	45.0	13.0	3.5	1896	Somerset County, Md.	Crisfield, Md.	
160689			Livonia	29	27	57.2	17.2	6.1	1864	Salem, Mass.	Gloucester, Mass.	
161622			Lisa Jane	17	13	40.9	12.5	4.9	1896	Conway, S. C.	Georgetown, S. C.	
15170			Lizzie	13	13	37.5	15.7	4.8	1868	Waterford, Conn.	Bennia, Mass.	
15352			Lizzie	19	28	47.8	14.6	4.8	1867	Duxbury, Mass.	Rockport, Me.	
160466			Lizzie	15	14	43.2	15.5	4.7	1874	Charleston, S. C.	Charleston, S. C.	
160407			Lizzie	5	5	28.5	11.6	2.8	1873	Babyon, N. Y.	Stamford, Conn.	
160418			Lizzie	6	5	31.2	14.0	3.2	1840	Camden, N. J.	Brindleton, N. J.	
160775			Lizzie	10	9	43.4	14.9	3.5	1885	Malden, Md.	Crisfield, Md.	
161049			Lizzie	11	10	40.7	10.6	2.0	1890	Smyrna, N. C.	Beaufort, N. C.	
161094			Lizzie	6	6	27.1	12.0	4.8	1890	Key West, Fla.	Key West, Fla.	
161602			Lizzie	6	6	31.7	12.2	3.8	1896	Cedar Bayou, Tex.	Galveston, Tex.	
161292			Lizzie B	31	31	56.5	14.4	5.6	1894	Ballard, Wash.	Seattle, Wash.	

1 Formerly schooner Vinnie Small.

MERCHANT SAILING VESSELS OF THE UNITED STATES—Continued.

Official No.	Signal letters.	Rig.	Name of vessel.	Gross tonnage.	Net tonnage.	Length.		Breadth.	Depth.	Wh. & built.	Where built.	Home port (where permanent document issued).
						Feet.	Feet.					
141399		Sip.	Lizzie B	5	5	24.2	12.4	2.0	1895		Patchogue, N. Y.	Patchogue, N. Y.
141464		Sip.	Lizzie B	6	6	40.5	11.9	2.0	1896		Harkers Island, N. C.	Newbern, N. C.
141506		Sip.	Lizzie B	7	7	37.3	14.0	2.7	1897		Fairmount, Md.	Crisfield, Md.
141510		Sip.	Lizzie B	6	6	36.4	12.9	2.1	1897		Essex, Mass.	Do.
141391		Sip.	Lizzie H	18	17	45.0	17.3	2.0	1893		River Island, Cal.	San Francisco, Cal.
15849		Sip.	Lizzie J	43	41	60.0	21.2	3.5	1872		Salem, N. J.	Camden, N. J.
141054		Sip.	Lizzie K	9	9	27.9	13.3	4.0	1890		Noank, Conn.	Stonington, Conn.
141096		Sip.	Lizzie L	19	18	44.5	16.0	3.4	1879		Brooklyn, N. Y.	New York, N. Y.
140804		Sip.	Lizzie M	15	15	42.4	15.2	4.0	1883		San Francisco, Cal.	San Francisco, Cal.
15742		Sip.	Lizzie Anna	10	9	38.4	15.0	3.3	1871		Somerset County, Md.	Crisfield, Md.
140843	K. B. P. N.	Sip.	Lizzie Hancock	589	514	145.0	35.0	17.2	1881		Dunnsville, N. J.	Somers Point, N. J.
18448		Sip.	Lizzie Bell	30	29	53.3	19.5	5.1	1870		Somerset County, Md.	Baltimore, Md.
140711		Sip.	Lizzie Bell	44	41	56.0	20.3	5.6	1884		New Britain, N. J.	Tuckerton, N. J.
15255		Sip.	Lizzie Bradley	17	16	42.7	14.8	3.4	1884		Newburyport, Mass.	Kennebunk, Me.
15787		Sip.	Lizzie Brown	8	5	31.0	12.2	3.8	1878		Spotwater, Ore.	Port Townsend, Wash.
15829		Sip.	Lizzie Bart	27	18	55.0	18.0	4.5	1872		Hydving Creek, N. J.	Annapolis, Md.
18444	J. F. P. V.	Sip.	Lizzie Carr	286	272	114.3	29.7	10.8	1884		Thomaston, Me.	Thomaston, Me.
141614		Sip.	Lizzie Catherine	11	8	41.2	14.0	3.1	1890		Block, Mass.	Shridoboro, Mass.
140652	K. B. R. M.	Sip.	Lizzie Chadwick	472	444	155.7	33.3	11.5	1883		Thomaston, Me.	Thomaston, Me.
15707	J. K. H. R.	Sip.	Lizzie Cochran	183	174	108.0	27.8	8.8	1870		Brewer, Me.	Machias, Me.
140580	J. W. Q. L.	Sip.	Lizzie Colby	156	142	95.9	24.0	8.2	1882		Essex, Mass.	Seattle, Wash.
15740		Sip.	Lizzie Crocker	10	10	34.0	14.7	3.7	1871		Patchogue, N. Y.	New York, N. Y.
140080		Sip.	Lizzie De Hart	8	7	28.0	14.0	2.0	1872		Glenova, N. Y.	Port Amboy, N. J.
141040		Sip.	Lizzie Emma	10	10	31.0	12.4	6.0	1898		Fitchburg, Me.	Waldoboro, Me.
141329		Sip.	Lizzie Gilman	5	5	23.0	11.8	3.3	1899		Osterville, Mass.	Chatham, Mass.
141062		Sip.	Lizzie Goutray	77	73	81.5	26.0	5.8	1890		Northport, N. Y.	Chatham, N. Y.
141116	K. J. C. H.	Sip.	Lizzie Grithu	107	71	95.3	24.0	10.0	1881		Essex, Mass.	Boston, Mass.
140540		Sip.	Lizzie Hans	36	29	56.8	21.5	4.5	1882		Madisonville, La.	New Orleans, La.
140838		Sip.	Lizzie Hagan	13	12	41.2	14.1	4.7	1883		Bowdoinham, Me.	Portland, Me.
140071		Sip.	Lizzie Haulman	9	9	42.8	12.2	3.2	1890		Elizabeth City, N. C.	Edenton, N. C.
140001		Sip.	Lizzie Jane	10	10	36.5	13.3	3.0	1874		Greensback, Va.	Chincoteague, Va.
15745		Sip.	Lizzie Lane	19	18	50.2	17.6	4.8	1871		Sayville, N. Y.	Crisfield, Md.
18985	J. P. R. R.	Sip.	Lizzie Lane	231	219	115.8	29.4	9.2	1874		Seasport, Me.	Seasport, Me.
15338		Sip.	Lizzie Lee	92	87	79.0	24.9	8.0	1888		Trenton, Me.	Buckport, Me.
140283		Sip.	Lizzie Lee	9	9	45.0	11.4	3.2	1878		York County, Va.	Newport News, Va.
140090		Sip.	Lizzie Lee	9	9	32.4	13.0	2.0	1885		Baltimore, Md.	Do.
140761		Sip.	Lizzie Maud	83	48	41.2	22.9	7.0	1885		Boothbay, Me.	North Haven, Me.
140172		Sip.	Lizzie May	15	14	43.2	14.2	3.3	1875		Portland, Me.	Portland, Me.
140445		Sip.	Lizzie May	10	8	36.0	14.5	3.4	1861		Bayshore, N. Y.	Bridgeton, N. J.
140774		Sip.	Lizzie May	43	41	57.1	18.0	3.2	1865		Gouldsboro, Me.	Mount Desert Ferry, Me.
140708		Sip.	Lizzie May	9	9	49.3	13.3	3.2	1888		Tilghman's Island, Md.	Baltimore, Md.
141057		Sip.	Lizzie May	19	15	32.2	14.7	3.3	1875		Harpwell, Me.	Newport, R. I.
140950		Sip.	Lizzie Metzer	77	73	81.0	21.8	6.8	1884		Masitowoc, Wis.	Milwaukee, Wis.
15409		Sip.	Lizzie Morse	30	19	44.0	17.0	4.2	1869		Waterford, Conn.	New London, Conn.
140108		Sip.	Lizzie Murtle	5	5	24.0	16.0	2.9	1876		Kittery, Me.	Machias, Me.
140144		Sip.	Lizzie Pearl	9	5	31.0	11.4	2.7	1879		Somerville, N. Y.	Newark, N. J.
140749		Sip.	Lizzie Pries	95	91	94.0	30.9	8.4	1884		Parkersburg, Ore.	San Francisco, Cal.
15698		Sip.	Lizzie Smith	77	73	78.0	23.0	8.9	1879		Essex, Mass.	Bowdoin, Me.
140213		Sip.	Lizzie Theresa	56	53	67.5	25.0	8.9	1879		Vallejo, Cal.	San Francisco, Cal.
140676	K. D. V. T.	Sip.	Lizzie Vance	443	389	144.5	34.1	11.2	1877		Port Hately, Wash.	Eureka, Cal.
140237		Sip.	Lizzie Whitworth	9	8	34.0	11.7	4.7	1877		Bristol, Me.	Mount Desert Ferry, Me.
14580		Sip.	Lizzie Williams	60	57	70.4	20.0	7.0	1859		Newburyport, Mass.	Belfast, Me.
140123		Sip.	Lizzie A. Law	747	710	194.1	33.9	12.0	1878		Port Huron, Mich.	Duluth, Minn.
140173		Sip.	Lizzie A. Lane	16	7	43.0	17.0	4.8	1876		New London, Conn.	Tappanahock, Va.
14724		Sip.	Lizzie A. Tull-a	68	68	72.2	23.7	6.1	1863		Norwalk, Conn.	Kennebunk, Me.
141221	K. L. J. S.	Sip.	Lizzie A. Williams	186	179	125.0	23.7	7.5	1892		Bethel, Del.	Seaford, Del.
141191		Sip.	Lizzie B. Adams	61	58	78.8	20.2	8.4	1892		Essex, Mass.	Galveston, Tex.
141631		Sip.	Lizzie B. Foster	173	12	88.7	14.2	9.9	1899		Gloucester, Mass.	Provincetown, Mass.
140648	J. V. L. S.	Sip.	Lizzie C. Willey	573	522	159.4	24.1	10.9	1881		Thomaston, Me.	Thomaston, Me.
140449		Sip.	Lizzie C. Rich	92	87	75.4	24.5	7.2	1881		Brewer, Me.	Bangor, Me.
140100		Sip.	Lizzie D. Brasley	96	89	55.9	20.0	8.7	1873		Brooklyn, N. Y.	New York, N. Y.
140687		Sip.	Lizzie D. Bell	19	15	38.3	16.0	4.3	1863		City Island, N. Y.	Do.
15408		Sip.	Lizzie D. Egerton	34	32	65.5	20.5	8.7	1870		St. Mary County, Md.	Crisfield, Md.
140083	H. M. N. O.	Sip.	Lizzie D. Small	189	167	109.3	27.2	8.2	1886		Camden, N. J.	New York, N. Y.
141102	K. H. V. F.	Sip.	Lizzie E. Donaldson	528	452	141.5	33.0	14.8	1890		East Deering, Me.	Portland, Me.
141231		Sip.	Lizzie F. Stowe	17	19	42.0	18.9	4.2	1892		Goose Creek Island, N. C.	Newbern, N. C.
141174	K. J. W. P.	Sip.	Lizzie H. Brayton	1,120	979	201.0	46.1	16.2	1891		Bath, Me.	Fall River, Mass.
140856	K. B. R. T.	Sip.	Lizzie H. Patrick	471	412	146.5	34.0	14.0	1863		Milford, Del.	Philadelphia, Pa.
140654		Sip.	Lizzie J. Call	308	180	110.0	30.4	8.2	1868		Portsmouth, N. H.	Portsmouth, N. H.
18310		Sip.	Lizzie J. Clark	46	46	68.5	20.8	6.1	1867		Pembroke, Me.	Portland, Me.
140101		Sip.	Lizzie J. Jones	63	60	70.0	21.9	7.9	1875		Gloucester, Mass.	New York, N. Y.
141623	K. P. L. M.	Sip.	Lizzie J. Parker	1,200	1,200	305.9	42.9	19.0	1898		Thomaston, Me.	Thomaston, Me.
140767		Sip.	Lizzie J. Robbins	19	9	45.8	18.4	4.8	1885		Marricostown, N. J.	Brignton, N. J.
140822		Sip.	Lizzie J. White	9	7	58.9	13.2	2.0	1864		Woodland, Del.	Anna oie Md.
140831		Sip.	Lizzie M. Carter	81	77	79.5	22.2	6.4	1893		Gloucester, Mass.	Gloucester, Mass.
140880	K. B. M. D.	Sip.	Lizzie M. Ellis	108	103	78.0	22.7	8.8	1889		Camden, Me.	Mobile, Ala.
140444		Sip.	Lizzie M. Jones	21	20	44.8	17.6	4.8	1881		Westport, N. Y.	New York, N. Y.

MERCHANT SAILING VESSELS OF THE UNITED STATES—Continued.

Official No.	Signal letters.	Rig.	Name of vessel.	Gross tonnage.	Net tonnage.	Length.		Depth.	When built.	Where built.	Home port (where permanent document issued).
						Feet.	Feet.				
18480			Lizzie M. Spicer	44	41	67.0	21.0	4.9	1858	Dorchester County, Md.	Baltimore, Md.
14040	K.G.H.C.		Lizzie M. Stanwood	105	78	67.0	23.0	9.0	1869	Roxey, Mass.	Boston, Mass.
18794			Lizzie M. Weaver	33	23	54.0	19.3	5.1	1871	Martletstown, N. J.	Bridgeport, N. J.
15212			Lizzie M. A.	18	17	48.0	18.4	3.5	1863	San Francisco, Cal.	San Francisco, Cal.
141450			Lizzie S. Field	8	8	37.5	10.0	3.0	1868	Friendship, Me.	Deer Isle, Me.
141452			Lizzie S. Johnson	8	8	43.2	14.0	3.4	1868	Pocomoke City, Md.	Cape Charles, Va.
141560			Lizzie S. Joy	11	8	35.0	12.0	7.2	1868	Rockport, Me.	Rockport, Me.
141523			Lizzie S. Sorenson	94	80	54.2	20.0	8.0	1868	Baltard, Wash.	Seattle, Wash.
15208			Lizzie T. Adams	26	25	52.3	17.0	4.8	1868	San Francisco, Cal.	San Francisco, Cal.
140232	J.T.D.C.		Lizzie V. Hall	195	185	116.0	30.0	8.5	1870	Frederica, Del.	Sig Harbor, N. Y.
140513			Lizzie V. Lambdin	17	18	66.9	15.0	4.8	1862	Dorchester County, Md.	Baltimore, Md.
140448			Lizzie W. Hunt	9	9	38.7	12.0	4.8	1879	Saco, Me.	Portsmouth, N. H.
140785			Lizzie and Annie	41	39	58.7	18.0	4.5	1884	Gouldsboro, Me.	Rockland, Me.
140250	J.S.L.V.		Llewellyn J. Morse	1,302	1,271	196.2	56.0	24.2	1877	Brewer, Me.	San Francisco, Cal.
141802			Lloyd Cox	8	8	37.8	12.2	2.0	1868	Upper Fairmount, Md.	Crisfield, Md.
141297			Lloyd Hudgins	8	8	32.0	9.3	3.0	1864	Norfolk, Va.	Norfolk, Va.
18446			Lloyd McNeal	23	21	48.5	15.4	5.0	1852	Somerset County, Md.	Newport News, Va.
141451			Lloyd G. Walker	8	8	39.0	12.2	3.1	1866	Baltimore, Md.	Annapolis, Md.
46167			Lodotone	32	30	67.0	18.1	4.1	1867	Montagu, Mich.	Detroit, Mich.
141385			Lodok	6	6	42.0	10.0	3.2	1864	Panama, N. C.	Newbern, N. C.
141435			Lodona	25	24	48.0	14.0	6.7	1866	Port Jefferson, N. Y.	New York, N. Y.
14723	H.M.D.W.		Lodunka	108	102	66.0	24.2	8.2	1851	Freeport, Me.	Ellsworth, Me.
15006			Lodula	66	63	72.8	22.2	6.5	1848	Bristol, Me.	Portsmouth, N. H.
15071			Log Cabin	18	16	39.5	15.2	4.5	1841	Cape May, N. J.	Camden, N. J.
161170			Lola	5	5	25.0	12.4	3.8	1865	Newport, R. I.	Newport, R. I.
161387			Lola	42	38	72.2	24.4	8.8	1843	Lagtown, Miss.	Shieldboro, Miss.
141400			Lola	18	16	39.7	12.0	4.0	1866	Myatie, Conn.	Stonington, Conn.
141444			Lola V.	7	8	38.8	13.1	3.1	1866	St. Peter, Md.	Annapolis, Md.
160091	J.Q.W.H.		Lola V. Chaplen	230	191	125.0	31.0	8.8	1875	Belfast, Me.	New York, N. Y.
161148			Lolterer	8	8	32.7	11.2	4.3	1879	Bath, Me.	Bath, Me.
15760			Lola	8	8	39.8	14.0	3.0	1871	Norfolk, Va.	Norfolk, Va.
161447			Lola	8	8	40.5	14.4	3.2	1866	Inverness, Md.	Crisfield, Md.
161000			Lola L.	13	12	31.5	14.5	4.0	1860	Northport, N. Y.	Greenport, N. Y.
160444			Lola Taylor	18	8	54.0	16.3	2.3	1866	Westmoreland County, Va.	Annapolis, Md.
160044			Lola H. Cobb	18	18	43.5	14.7	3.3	1845	Bishopville, Md.	Cape Charles, Va.
140403			Loma	18	18	48.5	14.2	6.5	1869	San Diego, Cal.	San Diego, Cal.
15084			Louie A. Barion	203	193	128.0	35.3	9.6	1873	Chicago, Ill.	Milwaukee, Wis.
141558			Louie	5	5	22.0	10.3	3.0	1860	Mills, N. J.	Washington, N. J.
141478			Lone Hand	8	8	25.8	11.8	3.8	1867	Providence, R. I.	Providence, R. I.
7973	J.R.C.T.		Lone Star	1,018	1,428	241.0	34.1	29.2	1875	Wilmington, Del.	Boston, Mass.
15097			Lone Star	45	43	62.4	18.4	6.7	1854	Essex, Mass.	Martha, Mass.
140398			Lone Star	12	12	37.1	14.1	4.2	1878	Key West, Fla.	Key West, Fla.
140397			Lone Star	8	8	25.0	10.0	2.0	1860	Myatie, Conn.	Sig Harbor, N. Y.
140419			Lone Star	11	10	33.7	12.3	5.1	1864	Bucksport, Me.	Ellsworth, Me.
141038			Lone Star	8	8	30.7	12.3	3.8	1868	Brooklyn, N. Y.	New Haven, Conn.
141497			Lone Star	8	8	37.8	9.0	2.8	1860	Chincoteague, Va.	Chincoteague, Va.
141550			Lone Star	12	12	41.4	13.7	4.5	1865	Wrangell, Alaska	Wrangell, Alaska
140793			Lone Star	8	8	31.3	11.2	4.5	1864	Pensacola, Fla.	Pensacola, Fla.
141025	K.G.N.M.		Longfellow	18	9	49.0	15.5	2.8	1865	Cambridge, Md.	Baltimore, Md.
141850			Longfellow	267	228	127.0	30.5	9.1	1869	Bath, Me.	Fall River, Mass.
14510			Long Island	26	24	59.0	20.2	4.7	1866	Glenwood, N. Y.	New York, N. Y.
140271			Loriano	17	16	41.5	14.0	4.8	1877	Purchased from U. S.	Annapolis, Md.
141407	K.M.L.P.		Lorin	683	613	173.2	35.0	14.2	1895	Lake Charles, La.	Galveston, Tex.
140352	K.L.T.D.		Lorelei	10	10	36.0	13.4	6.1	1879	Boston, Mass.	Philadelphia, Pa.
141444			Lorelei	10	8	38.0	7.5	3.3	1867	Greenport, N. Y.	Greenport, N. Y.
140750			Lorens	10	11	44.0	14.8	3.0	1863	Cove Sound, N. C.	Edenton, N. C.
141383			Lorens B.	8	8	36.0	12.5	3.0	1863	South Norwalk, Conn.	Wedgeport, Conn.
15022			Lorens and William	22	21	48.0	18.0	4.0	1868	San Francisco, Cal.	San Francisco, Cal.
140211			Loretta	8	8	30.5	12.4	3.0	1868	Patuxent, N. Y.	Patuxent, N. Y.
141210			Loretta	8	8	33.0	13.4	6.1	1864	Bayou Pivoine, La.	Greenville, La.
160400			Loretta	18	15	41.0	14.0	6.0	1862	Savannah, Ga.	Savannah, Ga.
160717	K.C.F.W.		Loring B. Haskell	90	67	61.1	22.8	6.5	1864	Essex, Mass.	Gloucester, Mass.
160078			Loring C. Ballard	600	627	148.8	35.4	10.4	1861	Bath, Me.	Bath, Me.
140010			Lorna Doone	73	68	75.0	21.2	6.3	1867	Essex, Mass.	Gloucester, Mass.
141547	K.J.M.E.		Lorraine	5	5	39.0	10.7	3.8	1865	Grand Caillon, La.	Bayshore, La.
18762	J.K.W.H.		Lorraine	25	23	42.3	13.4	7.2	1869	South Boston, Mass.	New York, N. Y.
15010			Lottie	7	8	58.0	15.0	8.0	1868	Ursula, Wash.	Port Townsend, Wash.
140202			Lottie	318	280	100.0	28.5	8.4	1871	Milford, Del.	Philadelphia, Pa.
140727			Lottie	8	8	34.8	14.7	2.9	1873	Milford, Conn.	Norfolk, Va.
160079			Lottie	8	8	39.0	10.5	4.8	1878	Deer Isle, Me.	Southwest Harbor, Me.
160079			Lottie	8	8	34.8	13.1	3.7	1864	Glenwood, N. Y.	Ida.
141028			Lottie	43	43	65.5	21.5	6.8	1869	Fish River, Ala.	Mobile, Ala.
141806			Lottie	8	8	39.7	14.1	3.0	1869	Old River, Tex.	Galveston, Tex.
			Lottie	8	8	64.8	12.8	2.8	1868	Myrta, N. C.	Beaufort, N. C.

† Formerly steamship Brasher.

‡ Rebuilt, 1866.

MERCHANT SAILING VESSELS OF THE UNITED STATES—Continued.

Official No.	Signal letters.	Rig.	Name of vessel.	Gross tonnage.	Net tonnage.	Length.		Depth.	Water ball.	Where built.	Home port (where permanent document issued).
						Feet.	Feet.				
141294		Sip.	Lottie	12	10	36.8	10.4	3.9	1893	Charleston, S. C.	Charleston, S. C.
141340		Sch.	Lottie	19	18	47.0	20.3	4.0	1894	Mary Estlin, Fla.	Pensacola, Fla.
141622		Sip.	Lottie	6	5	38.0	12.1	2.4	1899	Orolo, Md.	Newport News, Va.
140140		Sip.	Lottie B.	11	10	39.6	14.2	1.4	1873	Port Jefferson, N. Y.	New York, N. Y.
140729		Sip.	Lottie II	18	17	35.5	15.8	4.4	1884	Mount Sinai, N. Y.	Port Anson, N. J.
141297		Sip.	Lottie B.	5	5	30.7	11.5	2.7	1891	Jamesport, N. Y.	Greenport, N. Y.
140792		Sip.	Lottie G.	10	9	40.0	12.8	3.5	1885	Somerset County, Md.	Baltimore, Md.
140404		Sch.	Lottie K.	11	10	44.0	13.4	3.5	1890	New Haven, Conn.	New Haven, Conn.
141546		Sip.	Lottie N.	23	21	51.3	16.0	4.8	1892	Patchogue, N. Y.	Patchogue, N. Y.
140809		Sch.	Lottie V.	11	11	50.0	15.0	3.0	1883	Portsmouth, Va.	Norfolk, Va.
14090	H. M. O. K.	Sch.	Lottie Beard	303	288	118.1	29.1	9.2	1876	Fairhaven, Mass.	New Bedford, Mass.
141626	K. P. L. T.	Sch.	Lottie Bunn II	564	562	179.4	37.6	12.8	1899	Port Blakely, Wash.	San Francisco, Cal.
141199		Sch.	Lottie Bryant	10	9	31.1	12.2	8.5	1895	Friendship, Me.	Waldoboro, Me.
140157		Sch.	Lottie Bryant	97	92	33.0	22.5	8.5	1876	Essex, Mass.	Provincetown, Mass.
140479	J. V. L. N.	Sch.	Lottie Carson	265	264	127.3	27.8	8.6	1881	Port Blakely, Wash.	San Francisco, Cal.
141300		Sch.	Lottie East	10	10	51.0	15.0	3.5	1893	Orolo, Md.	Newport News, Va.
14026		Sch.	Lottie Earlwood	14	14	40.2	16.3	4.2	1884	Islip, N. Y.	Rhinecliff, Va.
141262	E. L. Q. H.	Sch.	Lottie Gardner	117	77	66.2	24.2	10.4	1891	Essex, Mass.	New Bedford, Mass.
140324		Sch.	Lottie Marshall	6	5	31.4	10.4	2.8	1878	Crisfield, Md.	Crisfield, Md.
140324		Sch.	Lottie Mason	69	65	70.0	19.7	8.9	1890	Charlevoix, Mich.	Grand Haven, Mich.
141036		Sch.	Lottie May	9	8	35.0	11.5	4.6	1878	Belfast, Me.	Bath, Me.
141189		Sch.	Lottie May	16	15	51.0	14.3	3.6	1891	St. Peters, Md.	Crisfield, Md.
140246	J. S. N. D.	Sch.	Lottie McLean	8-0	794	161.0	34.3	20.6	1877	Setauket, N. Y.	New York, N. Y.
141124		Sip.	Lottie E. Carter	8	8	28.4	10.9	5.2	1890	Tremont, Me.	Deer Isle, Me.
140802		Sch.	Lottie E. Carter	28	23	56.6	18.1	4.5	1885	Alexandria, Va.	Washington D. C.
140256		Sch.	Lottie E. Hopkins	49	47	63.2	19.2	6.8	1877	Bushbay, Me.	North Haven, Me.
140758		Sch.	Lottie E. White	42	40	64.9	21.0	8.7	1884	Wicomico County, Md.	Baltimore, Md.
13914		Sch.	Lottie L. Nash	27	25	84.8	18.1	6.6	1866	Talbot County, Md.	Do
140821		Sch.	Lottie L. Thomas	24	19	65.6	17.3	6.9	1883	Madison, Md.	Annapolis, Md.
141632		Sch.	Lottie M. Leach	30	21	65.2	18.8	5.0	1898	Solomon Island, Md.	Baltimore, Md.
141404	K. M. L. D.	Sch.	Lottie B. Russell	304	282	122.8	32.6	9.9	1868	Leesburg, N. J.	Bridgeton, N. J.
141056		Sch.	Lottie S. Haskins	58	55	70.5	20.4	8.8	1890	Essex, Mass.	Pensacola, Fla.
140508		Sch.	Lottie S. Haskins	67	44	73.2	21.4	7.7	1882	do	New York, N. Y.
140107		Sch.	Lottie and Annie	96	91	88.0	26.8	6.6	1875	St. Michaels, Md.	Do
14074		Sch.	Lottie	270	241	136.0	28.6	8.0	1867	Deperre, Wis.	Chicago Ill.
14087		Sip.	Lottus	49	39	61.0	24.5	6.0	1856	Brooklyn, N. Y.	New York, N. Y.
140820	H. Q. S. R.	Sch.	Lottus	27	26	58.0	16.9	5.6	1867	Bristol, R. I.	New London, Conn.
141348		Sch.	Lottus	5	5	28.5	8.5	3.5	1894	Oakland, Cal.	San Francisco, Cal.
140679		Sch.	Lottus	13	12	34.3	12.2	3.6	1883	San Diego, Cal.	San Diego, Cal.
141298		Sch.	Lottus	11	11	37.9	12.9	8.0	1893	Portauic, Me.	Gloucester, Mass.
140686		Sch.	Lottus	8	8	51.0	11.8	2.9	1892	Dorchester County, Md.	Crisfield, Md.
140447		Sch.	Lottus Sullivan	10	9	44.2	14.3	3.9	1886	Tilghmans Island, Md.	Do
140190		Sch.	Lottus Willis	15	14	42.9	13.8	4.2	1876	Smyrna, N. C.	Edenton, N. C.
140498		Sch.	Louella	11	10	32.8	11.0	5.4	1887	Boston, Mass.	Providence, R. I.
141073		Sip.	Louella	6	5	31.3	13.3	2.9	1885	Amityville, N. Y.	Greenport, N. Y.
140928		Sip.	Louella Maud	8	6	25.7	12.6	3.6	1889	Noank, Conn.	Stonington, Conn.
139858		Sip.	Louella A. Kelly	8	7	29.8	14.2	3.4	1870	Crisfield, Md.	Crisfield, Md.
141149		Sip.	Louella S. Allen	8	7	38.0	13.8	3.7	1891	Port Republic, N. J.	Somers Point, N. J.
140949	K. F. H. L.	Sch.	Louis	831	819	193.8	36.0	18.0	1868	Noah Beaudry, Tex.	San Francisco, Cal.
13816		Sch.	Louis Bolton	14	14	42.0	16.0	3.0	1867	Morgan Point, Tex.	Galveston, Tex.
141232		Sch.	Louis Fisher	18	12	56.6	16.0	4.4	1892	Orloia, Md.	Norfolk, Va.
13841	J. C. T. B.	Sip.	Louis Walsh	1,858	1,432	187.4	40.9	17.1	1861	Belfast, Me.	San Francisco, Cal.
140423		Sch.	Louis C. H. Finney	7	7	37.4	11.5	2.4	1890	Onancock, Va.	Cape Charles, Va.
140221		Sch.	Louis and Route	77	48	78.9	22.7	7.7	1877	Bath, Me.	Bath, Me.
13879		Sch.	Louisa	11	10	41.0	14.6	3.5	1898	Newbern, N. C.	Newbern, N. C.
13831		Sip.	Louisa	8	8	37.0	13.6	3.0	1892	New York, N. Y.	Norfolk, Va.
13891		Sch.	Louisa	17	16	38.8	15.1	4.4	1870	Key West, Fla.	Key West, Fla.
13728		Sch.	Louisa	12	11	40.0	15.0	4.5	1871	Brooklyn, N. Y.	New London, Conn.
13844		Sip.	Louisa	6	5	28.6	11.6	2.8	1872	Greenwich, Conn.	Bridgewater, Conn.
140070		Sch.	Louisa	9	9	41.0	12.4	3.6	1874	Galveston, Tex.	Port Lavaca, Tex.
140230		Sip.	Louisa	7	7	31.0	12.3	2.4	1876	Rye, N. Y.	Colispring, N. Y.
140567		Sip.	Louisa	31	29	54.6	18.6	6.4	1882	Milford, Md.	Annapolis, Md.
140423		Sip.	Louisa	6	6	32.0	12.4	2.4	1889	Goat Island, S. C.	Charleston, S. C.
140849		Sip.	Louisa	9	8	34.0	11.6	4.0	1886	Charleston, S. C.	Do
140490		Sip.	Louisa	6	6	33.0	11.5	3.0	1887	Musapolat, Mass.	Rockport, Tex.
141023		Sip.	Louisa	8	7	34.4	11.9	3.3	1894	Delroy, Ga.	Savannah, Ga.
141480		Sip.	Louisa	6	5	28.5	12.0	2.9	1893	Patchogue, N. Y.	Patchogue, N. Y.
140779		Sip.	Louisa A.	11	11	43.4	13.8	2.8	1885	Thunderbolt, Ga.	Savannah, Ga.
141103		Sch.	Louisa C.	6	6	28.6	13.1	2.8	1890	Biloxi, Miss.	Shieldsboro, Miss.
140400		Sip.	Louisa H.	11	11	35.2	14.3	6.0	1880	Northport, N. Y.	New York, N. Y.
141278		Sip.	Louisa II	17	12	45.1	16.9	4.4	1893	Bayou T. La, Miss.	Shieldsboro, Miss.
141145		Sip.	Louisa M.	6	6	28.8	8.7	5.6	1891	Bremen, Me.	Machias, Me.
140918		Sip.	Louisa R.	7	6	32.0	12.3	3.0	1886	Patchogue, N. Y.	New York, N. Y.
141252		Sip.	Louisa R.	7	7	35.0	12.9	3.9	1892	Cedar Bayou, Tex.	Galveston, Tex.
13897		Sch.	Louisa Francis	86	80	72.0	21.9	5.8	1896	Carters County, N. C.	Portland, Me.
140545		Sch.	Louisa Polley	72	69	76.3	22.3	7.6	1882	Essex, Mass.	Gloucester, Mass.

1 Formerly schooner Isaac N. Smith.

2 Formerly sloop-yacht Sadie.

MERCHANT SAILING VESSELS OF THE UNITED STATES—Continued.

Official No.	Signal letters.	Rig.	Name of vessel.	Gross tonnage.	Net tonnage.	Length.	Breadth.	Depth.	When built.	Where built.	Home port (where permanent document issued).
15139		Sip.	Louisa Wallace	12	11	38.5	15.6	7.5	1885	Hoboken, N. J.	Perth Amboy, N. J.
15543		Sip.	Louisa A. Tate	15	14	37.5	17.0	4.0	1899	Norfolk, Conn.	Stonington, Conn.
146748		Sip.	Louisa B. Robinson	39	24	54.0	18.0	5.8	1884	Barnegat, N. J.	Greensport, N. Y.
140776		Sip.	Louisa J. Evans	6	6	30.2	12.0	3.6	1885	Bayville, N. Y.	Coltsport, N. Y.
15105		Sip.	Louisa	11	11	30.0	14.2	2.9			Greensport, N. Y.
15688		Sip.	Louisa	24	23	51.8	20.2	3.8	1870	Kings Ranch, Cal.	San Francisco, Cal.
15913		Sip.	Louisa	8	8	42.2	16.3	2.0	1870	Fowl River, Ala.	Mobile, Ala.
15973		Sip.	Louisa	45	43	68.5	24.0	4.8	1874	Nyack, N. Y.	New York, N. Y.
140526		Sip.	Louisa	8	8	29.2	11.2	4.0	1875	Westerly, R. I.	Sag Harbor, N. Y.
14080		Sip.	Louisa	47	45	64.4	20.2	6.4	1881	Wilmington, N. C.	Port Jefferson, N. Y.
140817		Sip.	Louisa	7	7	28.7	12.8	3.5	1883	Jersey City, N. J.	New York, N. Y.
140770		Sip.	Louisa	22	16	58.6	17.4	5.0	1884	Pocomoke City, Md.	Annapolis, Md.
140770		Sip.	Louisa	35	26	58.7	20.8	5.5	1884	Detroit, Mich.	Sandusky, Ohio
140962		Sip.	Louisa	6	6	36.5	11.4	2.9	1888	Crisfield, Md.	Pappanhook, Va.
141261	K. L. G. D.	Sip.	Louisa	345	328	150.0	35.0	10.0	1892	Falmouth, Cal.	San Francisco, Cal.
141279		Sip.	Louisa	6	6	30.8	12.8	3.2	1893	Bayport, N. Y.	Greensport, N. Y.
141425		Sip.	Louisa	8	8	36.5	15.0	4.4	1896	Astoria, Ore.	Astoria, Ore.
141458		Sip.	Louisa	8	8	27.0	12.4	3.5	1885	Osterville, Mass.	New York, N. Y.
141568	K. N. D. V.	Sip.	Louisa	6	6	27.7	11.4	3.8	1897	Mariner Harbr, N. Y.	Do.
141568		Sip.	Louisa	21	21	46.2	15.3	5.6	1896	Couposville, Wash.	Seattle, Wash.
141601		Sip.	Louisa	14	11	44.8	16.8	4.0	1899	Stanton, Mass.	Mobile, Ala.
141645	K. P. V. M.	Sip.	Louisa	62	56	91.3	23.0	10.2	1900	East Boston, Mass.	Boston, Mass.
140535	J. W. P. T.	Sip.	Louisa Adeline	178	164	154.9	34.2	12.6	1882	Yarmouth, Me.	Portland, Me.
140157		Sip.	Louisa Isinger	5	5	31.0	13.0	3.2	1876	Babylon, N. Y.	Patchogue, N. Y.
140653	K. D. O. I.	Sip.	Louisa Hastings	123	117	88.9	26.3	7.7	1885	Brewer, Me.	Key West, Fla.
141621		Sip.	Louisa Miles	6	6	40.0	12.0	3.0	1899	Craft Island, Md.	Craftfield, Md.
140839		Sip.	Louisa Morehead	5	5	39.0	10.3	2.3	1896	Morehead City, N. C.	Beaufort, N. C.
140934		Sip.	Louisa Munro	8	8	37.5	11.0	3.2	1887	Schewang, Mich.	Grand Haven, Mich.
141457		Sip.	Louisa Travers	32	25	70.0	19.8	5.7	1900	Solomon Island, Md.	Crisfield, Md.
140807		Sip.	Louisa F. Harper	63	62	60.1	22.5	9.2	1887	Harkers Island, N. C.	Mobile, Ala.
140884	K. G. F. J.	Sip.	Louisa J. Kenney	163	155	96.8	25.4	11.2	1899	Essex, Mass.	San Francisco, Cal.
141098		Sip.	Louisa M. Willard	10	10	50.5	13.3	3.5	1880	St. Peter, Md.	Annapolis, Md.
15541	J. N. M. T.	Sip.	Louisiana	1,436	1,343	202.4	44.0	14.4	1873	Bath, Me.	San Francisco, Cal.
15719		Sip.	Louisiana State	27	18	50.8	18.8	3.8	1879	Baton Rouge, La.	New Orleans, La.
140150		Sip.	Louis S. Lowe	47	36	67.5	22.0	5.3	1875	Talbot County, Md.	Baltimore, Md.
141248		Sip.	Lounger	16	15	35.0	14.2	4.2	1892	Brooklyn, N. Y.	New York, N. Y.
15012		Sip.	Love D. Cobb	23	21	45.0	16.5	4.2	1871	Cape Hatteras, N. C.	Newbern, N. C.
140545		Sip.	Lovena North	21	14	57.6	16.0	4.5	1882	Dorchester County, Md.	Baltimore, Md.
141278		Sip.	Loyal	47	44	68.1	19.2	7.6	1893	Brooklyn, N. Y.	Boston, Mass.
141346		Sip.	Loyal	27	26	54.9	15.8	5.8	1884	Seattle, Wash.	Seattle, Wash.
141483		Sip.	Lovely	9	9	34.2	12.6	4.0	1894	Port and, Me.	Stanton, Conn.
141342		Sip.	Lucania	5	5	35.0	11.3	3.3	1894	Cedar Bush Creek, Va.	Newport News, Va.
15001		Sip.	Lucia	5	5	27.0	11.6	3.2	1873	Dorchester, Conn.	Bridgeport, Conn.
141550	J. V. Q. L.	Sip.	Lucia Porter	17	13	38.6	14.1	4.5	1896	Sullivan's Island, S. C.	Charleston, S. C.
140496		Sip.	Lucia	332	284	136.1	31.7	10.4	1881	Belfast, Me.	Belfast, Me.
140997		Sip.	Lucia A. Simpson	227	215	127.0	29.0	8.7	1875	Manitowish, Wis.	Manitowish, Wis.
15704		Sip.	Lucie	13	12	40.0	14.5	3.6	1869	Baltimore, Md.	Norfolk, Va.
140609	J. Q. S. H.	Sip.	Lucie Whately	189	170	111.8	29.5	8.2	1875	Frederica, Del.	New York, N. Y.
140031	J. O. L. W.	Sip.	Lucie	1,402	1,297	200.2	40.0	23.9	1874	Freeport, Me.	San Francisco, Cal.
141567	K. P. H. G.	Sip.	Lucie	30	30	54.6	16.4	7.7	1899	Baltimore, Md.	New York, N. Y.
187458		Sip.	Lucille	12	6	40.5	12.0	4.2	1891	Bristol, R. I.	Brunswick, Ga.
140545		Sip.	Lucille	8	8	14.0	13.3	3.0	1877	Bayshore, N. Y.	New York, N. Y.
140582	K. H. H. C.	Sip.	Lucille	104	71	67.8	23.9	8.7	1890	Essex, Mass.	Gloucester, Mass.
15022		Sip.	Lucille Western	12	11	40.4	15.0	6.0	1899	Baltimore, Md.	Washington, D. C.
14703		Sip.	Lucinda	25	23	48.0	15.3	6.5	1891	Bristol, Me.	Deer Isle, Me.
140929		Sip.	Lucinda	27	26	48.0	15.8	5.6	1894	Southbeach, Mich.	Tulsa, Okla.
15594		Sip.	Lucinda Loren	35	33	54.6	16.7	5.0	1892	New Baltimore, Mich.	Tulsa, Okla.
141152	K. J. R. G.	Sip.	Lucinda Sinton	1,408	1,320	235.0	40.0	18.6	1891	Westhaven, Conn.	New Haven, Conn.
141613		Sip.	Lucinda I. Lowell	110	77	63.0	24.0	9.7	1890	Essex, Mass.	Gloucester, Mass.
14567		Sip.	Lucknow	56	53	68.2	19.0	7.4	1884	Do.	Galena, Me.
141465		Sip.	Lucky	6	6	30.0	13.6	3.3	1897	Texas City, Tex.	Galveston, Tex.
15771		Sip.	Luerella	17	12	40.0	15.3	4.0	1871	Dorchester, N. C.	Newbern, N. C.
141610		Sip.	Lueretta Grant	9	9	35.0	12.3	3.4	1895	Brunswick, Ga.	Brunswick, Ga.
15600		Sip.	Lucy	14	9	49.8	15.4	4.5	1872	Marcus Hook, Pa.	Bridgeport, N. J.
140182		Sip.	Lucy	16	15	47.0	14.9	2.7	1876	Perth Amboy, N. J.	Tuckerton, N. J.
140514		Sip.	Lucy	7	7	29.4	8.5	3.0		Bought of United States	Newport News, Va.
146628		Sip.	Lucy	11	11	32.2	12.5	5.2	1893	Gloucester, Mass.	Gloucester, Mass.
140448		Sip.	Lucy	9	9	31.0	12.2	3.0	1890	Southfield, Va.	Norfolk, Va.
141112	K. J. R. H.	Sip.	Lucy	309	294	142.0	34.0	9.0	1890	Falmouth, Cal.	San Francisco, Cal.
141177		Sip.	Lucy	8	8	33.5	13.6	4.0	1891	Wilmington Island, Ga.	Savannah, Ga.
141574		Sip.	Lucy	8	5	36.0	11.4	2.6	1898	Irrington, Va.	Pappanhook, Va.
141485		Sip.	Lucy B.	12	12	41.4	11.9	3.2	1896	St. Joseph, Mich.	Troyon, N. J.
140178		Sip.	Lucy E.	26	25	54.3	16.1	8.7	1876	Essex, Mass.	Gloucester, Mass.
141202		Sip.	Lucy H.	50	55	68.2	21.5	5.3	1892	Freeport, Fla.	Pensacola, Fla.
141608		Sip.	Lucy M.	9	9	42.0	13.0	3.4	1890	Cedar Bayou, Tex.	Galveston, Tex.

*Formerly sloop-yacht Dorothy.

MERCHANT SAILING VESSELS OF THE UNITED STATES—Continued.

Official No.	Signal letters.	Rig.	Name of vessel.	Gross tonnage.	Net tonnage.	Length.	Breadth.	Depth.	W. & C. built.	Where built.	Home port (where permanent document issued).
141510		Slp	Lucy V	12	12	44.0	15.1	2.9	1897	Wittman, Md.	Baltimore, Md.
15730		Slp	Lucy Bell	22	21	50.2	16.8	5.0	1871	Bayport, N. Y.	Patchogue, N. Y.
140826		Slp	Lucy Belle	91	86	79.3	24.5	6.5	1888	Columbia Falls, Me.	Mount Desert Ferry, Me.
14761		Slp	Lucy Berlin	46	44	70.5	20.4	6.3	1885	Andover, Mass.	Boston, Mass.
14760		Slp	Lucy Elizabeth	40	38	55.0	19.9	6.0	1851	Stratford, Conn.	R. I. East, Me.
15095		Slp	Lucy Graham	61	58	74.0	19.0	6.0	1867	Sturgeon Bay, Wis.	Milwaukee, Wis.
14662		Slp	Lucy Gunnery	62	59	79.2	24.5	5.2	1882	South Round-bay, N. Y.	Albany, N. Y.
15017	J. H. B. M.	Slp	Lucy Hammond	152	126	96.5	16.3	8.4	1869	East Machias, Me.	Edgartown, Mass.
15472		Slp	Lucy Hopkins	9	9	38.0	14.0	4.8	1864	Philadelphia, Pa.	Bridgeport, N. J.
140909	K. O. B. P.	Slp	Lucy May	104	98	84.8	25.4	6.5	1888	Charlestown, Me.	Machias, Me.
141209		Slp	Lucy Morgan	5	5	28.3	9.8	5.0	1892	Bremen, Me.	Deer Isle, Me.
15231		Slp	Lucy Ray	15	15	42.3	15.6	4.8	1865	Green Town	Portsmouth, N. J.
141158		Slp	Lucy Thomas	10	9	41.7	13.5	3.5	1821	Belle Island, N. O.	Edenton, N. C.
141098		Slp	Lucy Turner	18	16	43.3	15.4	4.6	1867	Crisfield, Md.	Newbern, N. C.
15182		Slp	Lucy Walker	9	8	48.5	13.0	3.2	1884	New York, N. Y.	Bridgeport, N. J.
140744		Slp	Lucy A. Davis	620	526	148.5	34.2	12.6	1882	Somerset County, Md.	Baltimore, Md.
140535	J. W. D. P.	Slp	Lucy A. Lane	16	15	42.8	15.4	3.7	1873	Yarmouth, Me.	Portland, Me.
15497		Slp	Lucy A. Terry	7	6	33.4	12.4	2.2	1867	Crisfield, Md.	Sturton, Conn.
141119		Slp	Lucy B. Winsor	12	12	42.0	14.1	5.6	1890	Essex, Mass.	Crisfield, Md.
140853	J. W. H. D.	Slp	Lucy E. Friend	476	447	147.8	34.5	12.6	1882	Newburyport, Mass.	Barnstable, Mass.
140814		Slp	Lucy E. Smith	9	9	29.1	12.6	4.2	1881	Noank, Conn.	Sturton, Conn.
140888	K. D. V. J.	Slp	Lucy H. Russell	1,168	1,000	191.3	39.6	18.8	1887	Bath, Me.	Barnstable, Mass.
15487		Slp	Lucy J. Stewart	27	25	51.6	19.0	5.8	1869	Somerset County, Md.	Stonington, Conn.
141097		Slp	Lucy M. Ryan	8	7	28.8	10.4	3.4	1889	Bremen, Me.	Port Jefferson, N. Y.
140883		Slp	Lucy R. Waring	8	7	40.0	18.0	5.3	1864	Laurens County, Va.	Tappanhook, Va.
140518		Slp	Lucy W. Fletcher	30	29	57.1	18.1	5.4	1882	Solomons Island, Md.	Southwest Harbor, Me.
15012	J. Q. W. H.	Slp	Lucy W. Snow	315	299	112.8	26.7	14.0	1889	Rockland, Me.	Norfolk, Va.
141322		Slp	Lucy and Elsie	60	57	76.4	20.3	6.5	1894	Essex, Mass.	Baltimore, Md.
140747		Slp	Lucy and Willie	17	16	44.0	17.0	4.3	1884	Lowell, N. J.	Bridgeport, N. J.
140953		Slp	Ludwick	38	31	56.6	18.0	6.0	1886	Astoria, Ore.	Antonia, Ore.
27048	J. K. B. V.	Slp	Ludwig	783	760	150.0	33.4	22.4	1879	Bath, Me.	Pennacola, La.
141546		Slp	Lue	6	6	32.0	11.3	4.6	1898	Mt. Vernon, Wash.	Port Townsend, Wash.
140954		Slp	Lue Ockers	6	6	31.8	13.2	3.3	1888	Patchogue, N. Y.	Patchogue, N. Y.
141538		Slp	Lueha	6	6	27.7	8.6	3.2	1892	Newport	Los Angeles, Cal.
141391		Slp	Lueha C.	8	8	23.1	12.4	6.6	1895	Haverhill, Mass.	Newburyport, Mass.
140884		Slp	Lueha Nickerson	26	23	48.4	18.0	4.6	1884	Port Jefferson, N. Y.	Barnstable, Mass.
14786	H. M. F. Q.	Slp	Lugano	174	165	104.3	28.1	9.0	1887	East Machias, Me.	Portland, Me.
140810	K. B. M. F.	Slp	Luis O. Rabel	842	525	132.4	33.5	12.9	1883	East Dorest, Me.	D. C.
141181		Slp	Luisa D.	98	94	87.9	24.3	7.2	1881	Sausalito, Cal.	Nogales, Ariz.
141652		Slp	Luisa	122	79	77.0	21.0	8.0	1878	Port Ludlow, Wash.	Honolulu, H. I.
15709		Slp	Luisa	8	7	30.5	12.7	6.0	1879	Charleston, S. C.	Charleston, S. C.
140334		Slp	Luisa	6	5	43.3	11.0	2.7	1878	Crisfield, Md.	Crisfield, Md.
140547		Slp	Luisa	60	57	64.9	21.5	5.8	1882	Millerville, Me.	Machias, Me.
140803		Slp	Luisa	12	12	37.3	16.0	3.6	1885	Fowl River, Ala.	Mobile, Ala.
140985		Slp	Luisa	7	7	37.8	14.3	3.8	1888	Charleston, S. C.	Charleston, S. C.
141511		Slp	Luisa	7	7	40.0	11.3	2.7	1897	Starkow Creek, N. C.	Beaufort, N. C.
141352		Slp	Luisa D.	6	6	35.6	11.8	3.1	1894	Little Canton, La.	Bradford, La.
140718		Slp	Luisa Francis	16	15	41.6	16.2	4.8	1884	Choctawhatchee, Fla.	Tampa, Fla.
141630		Slp	Luisa Marion	8	8	26.8	11.2	5.4	1899	Friendship, Me.	Deer Isle, Me.
140396		Slp	Luisa McGrath	10	7	30.4	14.6	3.4	1879	Pocomoke City, Md.	Baltimore, Md.
140789		Slp	Luisa Rea	9	9	31.9	14.1	2.9	1886	Cambridge, Md.	Id.
140683		Slp	Luisa Scott	7	7	36.5	10.8	2.2	1883	George Island, Md.	Chincoteague, Va.
140647		Slp	Luisa Whiting	23	22	57.8	16.8	3.7	1884	Sandwich, Mich.	Port Huron, Mich.
140808		Slp	Luisa A. Covington	7	6	34.4	13.3	2.0	1871	Sandyhill, Md.	Norfolk, Va.
141258		Slp	Luisa and Bertha	11	7	36.5	14.4	4.8	1893	Dividing Creek, N. J.	Bridgeport, Conn.
141228		Slp	Luisa and Sadie	29	12	60.0	17.0	4.8	1892	Solomons Island, Md.	Annapolis, Md.
141090		Slp	Luisa	8	7	24.0	13.3	3.8	1880	Biloxi, Miss.	Shieldsboro, Miss.
141185	K. L. C. T.	Slp	Luisa L. Pollard	511	471	149.8	35.2	12.4	1891	Milton Del.	Philadelphia, Pa.
140414		Slp	Luisa	6	6	33.1	12.5	4.8	1880	New Shoreham, R. I.	Newport, R. I.
15728		Slp	Luisa	24	23	49.0	15.0	5.0	1871	Greenport, N. Y.	Philadelphia, Pa.
15612		Slp	Luisa	10	9	36.0	14.0	3.5	1873	Glenwood, N. J.	Bridgeport, Conn.
141298		Slp	Luisa	6	6	31.6	10.9	2.7	1892	Angelsea, N. J.	Bridgeport, N. J.
141300		Slp	Luisa	10	9	33.0	12.5	5.6	1887	Rockland, Me.	Mount Desert Ferry, Me.
141010		Slp	Luisa Bell	5	5	28.5	11.3	3.1	1889	Greenport, N. Y.	Greenport, N. Y.
141381		Slp	Luisa Tony	14	13	41.0	13.3	4.6	1893	Bemona, Mich.	Grand Haven, Mich.
21730		Slp	Luisa M. Quillin	129	122	106.0	19.1	8.6	1893	Hamburg, Pa.	Seaford, Del.
141410		Slp	Luisa W. Epps	81	70	61.8	21.7	6.7	1895	Elsworth, Me.	Elsworth, Me.
141407		Slp	Luisa	16	8	41.5	10.5	3.0	1898	Timberneck Creek, Va.	Newport News, Va.
15320		Slp	Luisa	21	12	42.0	18.0	5.2	1867	Deep River, Conn.	Cape Charles, Va.
141422		Slp	Luisa	5	5	22.3	11.0	3.5	1896	Osterville, Mass.	Chatham, Mass.
141481		Slp	Luisette	16	13	42.2	15.3	6.6	1887	Lubeo, Me.	Lubeo, Me.
15761		Slp	Luisa	9	6	25.5	12.4	3.5	1871	New York, N. Y.	Portsmouth, N. J.
140208		Slp	Lupton	8	8	26.9	12.5	3.2	1876	Hog Island, N. C.	Edenton, N. C.

(Formerly) ^a bark Xenia
^b Norwegian bark Johann Ludwig.

^c Formerly Hawaiian schooner Luisa.
^d Formerly schooner Reading Railroad No. 24.

MERCHANT SAILING VESSELS OF THE UNITED STATES—Continued.

Official No.	Signal letters.	Rig.	Name of vessel.	Gross tonnage.	Net tonnage.	Length.	Breadth.	Depth.	When built.	Where built.	Home port (where permanent document issued).
141234		Zh	Luray	19	18	59.5	16.3	4.5	1892	Orlando, Md.	Cape Charles, Va.
141399		Zh	Lurena	6	6	41.0	12.0	3.8	1929	Smyrna, N. C.	Beaufort, N. C.
141467		Zh	Lur-tila	8	8	27.5	10.1	3.4	1920	Bridgeton, N. J.	Camden, N. J.
140446		Zh	Lurlina	5	5	29.3	12.8	3.0	1874	Hoboken, N. J.	Norfolk, Va.
140664		Zh	Lurlina	49	47	75.0	21.2	6.0	1852	San Francisco, Cal.	San Francisco, Cal.
140984	K. D. S. E.	Zh	Lurline	256	236	125.0	34.0	13.0	1867	Benicia, Cal.	Do.
141197		Zh	Luther Bateman	34	21	54.4	19.2	4.7	1891	Bridgeton, N. J.	Bridgeton, N. J.
14523		Zh	Luther Edridge	15	14	39.0	16.5	4.5	1870	Greensport, N. Y.	Hyannis, Mass.
141467		Zh	Luther Hornsby	10	9	57.0	5.2	4.3	1891	St. Peter's, Md.	Crisfield, Md.
140691	K. C. J. W.	Zh	Lutner T. Garrison	572	491	146.0	34.6	15.6	1864	Milville, N. J.	Baltimore, Md.
14527		Zh	Luther T. Harding	21	17	52.4	17.7	5.6	1853	Somerset County, Md.	Do.
141179		Zh	Luyana Richard	13	11	46.0	15.0	3.2	1891	Mitchell Creek, N. C.	Newbern, N. C.
140129	J. V. F. H.	Zh	Luzon	1,280	1,239	207.6	49.2	24.0	1881	Boston, Mass.	New York, N. Y.
141672	K. P. T. V.	Zh	Luzon	645	512	170.0	38.7	12.2	1900	Asusola, Cal.	San Francisco, Cal.
14649		Zh	Lynola	28	27	49.5	19.4	4.4	1850	Westfield, N. Y.	Machias, Me.
14656		Zh	Lynola	9	9	21.9	12.9	1.9	1877	Bridgeton, N. J.	Baltimore, Md.
14656	H. M. G. D.	Zh	Lynola	3.9	3.13	104.0	27.4	14.0	1840	Rockster, Mass.	San Francisco, Cal.
140291	K. J. F. D.	Zh	Lynola	25	25	45.4	15.4	5.3	1890	Brooklyn, N. Y.	New York, N. Y.
140576		Zh	Lynola	63	79	90.0	20.9	6.8	1874	Manitou, Wis.	Milwaukee, Wis.
140667		Zh	Lynola	8	8	25.5	12.5	2.9	1879	Greensport, N. Y.	Galveston, Tex.
140668		Zh	Lynola	30	37	62.0	20.0	7.0	1860	Benicia, Cal.	Ketchikan, Alaska.
141034		Zh	Lynola	7	7	29.7	11.2	4.0	1869	Ada, Okla., N. J.	Tovdome, R. I.
141357		Zh	Lynola	10	10	37.7	14.2	3.2	1890	Bayshore, N. Y.	Patuxent, N. Y.
141638		Zh	Lynola	16	16	34.0	12.6	3.4	1890	Beverly, Mass.	Salon, Mass.
140519		Zh	Lynola B.	14	8	39.5	11.0	4.9	1874	Allowaystown, N. J.	Newport, N. J.
140577		Zh	Lynola Branchamp	7	6	47.0	12.3	3.4	1864	Somerset County, Md.	Newport, N. Va., Va.
140578		Zh	Lynola Grant	20	24	47.6	17.0	3.2	1879	Kennebunk, Me.	Portland, Me.
140578		Zh	Lynola Jefferson	7	7	37.9	14.4	3.3	1864	Cambridge, Md.	Annapolis, Md.
140579	J. R. H. M.	Zh	Lynola Southton	197	187	129.0	33.3	9.9	1875	Barnegat, N. J.	Berth Amboy, N. J.
140579		Zh	Lynola Van Name	12	11	34.7	14.4	4.4	1879	Tarrytown, N. Y.	New York, N. Y.
140671		Zh	Lynola A. Clayville	9	9	41.5	15.3	2.3	1882	Chincoteague, Va.	Tappanhook, Va.
15744		Zh	Lynola A. Harvey	82	59	66.8	20.7	7.1	1871	Budobay, Me.	Boston, Mass.
15040	H. M. L. K.	Zh	Lynola K. Cowperthwaite	307	348	120.0	31.0	6.9	1858	Forked River, N. J.	New York, N. Y.
100798		Zh	Lynola E. Raeser	131	125	106.5	22.7	7.9	1847	Cleveland, Ohio	Milwaukee, Wis.
140074	J. Q. T. N.	Zh	Lynola H. Roper	321	305	146.0	34.0	10.5	1873	Norfolk County, Va.	Norfolk, Va.
141016	K. G. M. Q.	Zh	Lynola M. Deering	1,224	1,061	204.7	41.1	21.1	1889	Bath, Me.	Bath, Me.
140090		Zh	Lynola M. Post	20	19	43.8	17.6	4.2	1867	Keyport, N. J.	Berth Amboy, N. J.
140339		Zh	Lynola M. Webster	47	45	58.5	21.2	6.1	1862	Castine, Me.	St George, Me.
141343	K. M. B. N.	Zh	Lynola and Mary	111	106	68.5	22.5	6.0	1894	Milton, Del.	Wilmington, Del.
140118	J. Q. C. M.	Zh	Lynola	181	172	101.0	29.0	8.5	1874	Columbia Falls, Me.	Boston, Mass.
141439		Zh	Lynola Casey	8	8	39.2	9.0	4.0	1896	Port Blakeley, Wash.	Port Townsend, Wash.
141439	K. L. M. H.	Zh	Lynola D. Foster	291	277	146.1	28.0	13.3	1867	Toledo, Ohio	Detroit, Mich.
15934		Zh	Lynola M. Foster	777	692	184.0	39.0	15.4	1892	Port Blakeley, Wash.	San Francisco, Cal.
141081		Zh	Lynola M. Davis	175	145	121.0	27.2	9.4	1873	Waukegan, Mich.	Grand Haven, Mich.
141081	K. H. M. Q.	Zh	Lynola M. Law	1,360	1,134	211.1	40.3	18.1	1880	Westport, Conn.	New Haven, Conn.
140417		Zh	Lynn Haven	6	6	48.3	10.6	2.6	1877	Crisfield, Md.	Baltimore, Md.
M.											
01074		Zp	M. V. I.	9	8	29.5	13.7	4.0	1867	Norfolk, Conn.	Stonington, Conn.
00416		Zp	M. Goulbourn	63	60	69.4	23.8	6.5	1871	Seaford, Del.	Seaford, Del.
01060		Zp	M. Kettle	7	7	47.7	11.0	2.6	1876	Crisfield, Md.	Crisfield, Md.
02047		Zp	M. Kogehia	7	5	39.0	12.5	3.4	1904	St. Simons Mills, Ga.	Savannah, Ga.
02769		Zp	M. Evelyn	14	12	41.0	13.4	4.3	1891	Brunswick, Ga.	Do.
02010		Zp	M. Flecha	20	27	69.4	20.7	4.2	1868	Mosspont, Mass.	Shelburne, Mass.
01185		Zp	M. Frances	9	6	34.9	12.9	2.4	1862	Smyrna, N. C.	Bonneton, N. C.
01740		Zp	M. Gardiner	14	9	35.7	16.2	4.9	1854	Milwaukee, Va.	Annapolis, Md.
02682		Zp	M. Garibaldi	23	15	53.2	19.9	3.9	1865	Jordan River, Miss.	Somerset, Miss.
00436		Zp	M. Geoghegan	10	9	57.9	12.9	3.9	1871	Barnes County, Md.	Tappanhook, N. Va.
01743		Zp	M. Justina	8	7	32.4	14.5	3.2	1881	Bonfours, La.	Shelburne, Miss.
02598		Zp	M. Madeline	21	29	57.0	17.2	7.0	1924	Essex, Mass.	Boston, Mass.
02161		Zp	M. Muller	83	31	46.7	17.0	6.8	1890	Pensacola, Fla.	Pensacola, Fla.
04019		Zp	M. Little	57	54	77.7	19.7	6.9	1879	Black River, Ohio	Detroit, Mich.
01198	J. T. M. V.	Zp	M. A. Achorn	360	257	127.5	20.9	11.0	1879	Rockland, Me.	Rockland, Me.
01644		Zp	M. A. Boston	47	45	70.0	18.7	6.7	1878	Newburyport, Mass.	Stonington, Conn.
01183		Zp	M. A. Goulbourn	10	10	56.4	14.3	3.4	1879	Somerset County, Md.	Crisfield, Md.
01727		Zp	M. A. Glover	10	10	52.7	15.4	2.9	1884	Cambridge, Md.	Baltimore, Md.
01717		Zp	M. A. Jones	9	5	49.8	13.2	3.2	1861	Somerset County, Md.	Crisfield, Md.
02040		Zp	M. A. Lewis	6	6	39.0	12.2	2.5	1869	Wardford, Md.	Baltimore, Md.
02241		Zp	M. A. Roberts	9	9	51.0	15.9	2.8	1869	Solomons Island, Md.	Crisfield, Md.
02230		Zp	M. A. Sommers	30	26	64.5	18.0	5.0	1869	Milton, Md.	Baltimore, Md.
02229		Zp	M. B. Stetson	120	84	67.5	24.0	9.0	1868	Essex, Mass.	Rockport, Me.
17261	H. W. D. Q.	Zp	M. C. Haskell	251	200	114.0	26.0	11.4	1868	Rockland, Me.	Rockland, Me.
02010		Zp	M. C. Hill	7	5	43.9	11.9	3.1	1897	Hunting Quarter, N. C.	New York, N. Y.
16639	H. M. W. S.	Zp	M. C. Mosley	190	180	102.8	24.3	9.6	1868	Franklin, Me.	Boston, Mass.

* Formerly schooner-yacht Indolent.

* Formerly schooner Gipsy.

* Formerly schooner Anna Bell.

MERCHANT SAILING VESSELS OF THE UNITED STATES—Continued.

Official No.	Signal letters.	Rig.	Name of vessel.	Gross tonnage.	Net tonnage.	Length.		Breadth.		Depth.	Water ball.	Where built.	Home port (where permanent document issues).
						Feet.	Inch.	Feet.	Inch.				
91899		S/p.	M. C. Richardson	5	5	34.6	11.0	2.4	1886		Saraha Creek, Va.	Norfolk, Va.	
92167		Sch.	M. G. Webb	5	5	35.3	15.4	3.5	1886		Solomons Island, Md.	Baltimore, Md.	
92435	K. P. R. R.	Sch.	M. D. Crosby	2, 114	1, 664	204.4	43.0	21.0	1899		Bath, Me.	Bath, Me.	
92452		Sch.	M. E. Chelton	23	16	58.4	18.4	4.8	1892		Pocomoke City, Md.	Baltimore, Md.	
91349		Sch.	M. E. Dennis	31	30	60.3	18.8	5.7	1883		do	Crisfield, Md.	
91087	J. T. R. V.	Sch.	M. E. Eldridge	252	240	101.7	30.2	10.8	1878		Portsmouth, N. H.	Dennis, Mass.	
91613		Sch.	M. E. French	6	6	29.0	9.8	2.8	1883		Bolton, Md.	Chincoteague, Va.	
92159		Sch.	M. E. Lukes	19	9	31.0	13.7	3.4	1889		Somerset County, Md.	Newport News, Va.	
91503		Sch.	M. F. Higgins	7	6	34.0	12.4	3.0	1882		Somerset County, Va.	Tappanhook, Va.	
92844		Sch.	M. G. Ashby	6	6	34.0	12.0	2.6	1893		Brewers Creek, Va.	Norfolk, Va.	
92803		Sch.	M. G. Walstein	16	6	47.0	18.0	4.0	1884		Pocomoke Island, N. C.	Edenton, N. C.	
90231		Sch.	M. H. Moran	16	16	40.0	18.4	5.5	1870		Noank, Conn.	Stonington, Conn.	
90681		Sch.	M. H. Perkins	76	50	74.6	21.6	7.8	1876		Essex, Mass.	Gloverster, Mass.	
18776	H. N. D. R.	Sch.	M. H. Read	160	129	104.7	28.7	8.7	1854		Brookhaven, N. Y.	Rockland, Me.	
92579		Sch.	M. I. Wilcox	24	26	6.0	16.3	4.1	1894		Charlton, N. Y.	Espeyville, N. Y.	
91711		Sch.	M. J. Covington	9	9	50.4	13.0	2.8	1881		Tilghmans Island, Md.	Baltimore, Md.	
92573		Sch.	M. J. Fitzsimmons	39	37	5.0	21.3	4.8	1896		Tottenville, N. Y.	New York, N. Y.	
91738		Sch.	M. J. Lee	28	27	63.5	19.1	4.0	1884		Norfolk, Va.	Norfolk, Va.	
17246		Sch.	M. J. Sewall	44	42	58.8	18.5	6.0	1880		Boston, Me.	Machias, Me.	
91387		Sch.	M. J. Stevenson	16	15	53.0	16.4	4.2	1891		Crisfield, Md.	Alexandria, Va.	
17617		Sch.	M. J. Wilcox	377	358	137.0	27.5	12.7	1898		Toledo, Ohio	Islehart, Mich.	
90639	J. P. Q. D.	Sch.	M. K. Hawley	302	297	123.0	32.0	10.4	1874		St. George, Me.	St. George, Me.	
92491		Sch.	M. L. Clarke	24	15	54.2	18.0	4.4	1883		New Orleans, La.	New Orleans, La.	
90767		Sch.	M. L. Weaver	30	29	51.0	17.0	4.0	1877		Brownsville, Tex.	Bradford, La.	
17447		Sch.	M. L. Wetmore	69	65	71.0	20.0	7.0	1885		Essex, Mass.	Boston, Mass.	
92182		Sch.	M. M. Davis	9	9	55.6	15.3	3.5	1890		Solomons Island, Md.	Baltimore, Md.	
90979	J. H. D. L.	Sch.	M. M. Hamilton	111	105	64.8	20.2	7.2	1869		Harpwell, Me.	Portland, Me.	
92624		Sch.	M. M. Merrill	45	43	66.0	18.3	7.8	1894		Seattle, Wash.	Seattle, Wash.	
91726		Sch.	M. M. Travers	19	9	43.5	18.0	3.1	1881		Taylor's Island, Md.	Crisfield, Md.	
90277		Sch.	M. P. Backus	121	115	104.3	22.7	8.2	1871		Perry, Ohio	Detroit, Mich.	
90784	J. R. C. W.	Sch.	M. P. Grace	1, 924	1, 609	329.0	42.1	19.7	1875		Bath, Me.	New York, N. Y.	
115251		Sch.	M. P. Howlett	48	31	61.0	23.2	6.8	1873		Crisfield, Md.	Philadelphia, Pa.	
91452		Sch.	M. S. Aver	50	76	79.0	22.9	8.1	1882		Essex, Mass.	Gloverster, Mass.	
91132		Sch.	M. S. Briggs	7	7	31.0	12.0	2.0	1879		Patchogue, N. Y.	Perth Amboy, N. J.	
92255		Sch.	M. S. Morton	7	7	32.3	12.4	2.4	1890		Braidentown, Fla.	Key West, Fla.	
92312		Sch.	M. S. Quay	12	11	38.4	13.4	4.2	1891		Atlantic City, N. J.	Somers Point, N. J.	
92136		Sch.	M. T. Richardson	13	12	51.2	14.6	3.3	1899		Marcushook, Pa.	Newport News, Va.	
93033		Sch.	M. T. Tucker	9	8	44.0	15.0	2.9	1900		Solomons, Md.	Ridgely, Va.	
92545		Sch.	M. V. Bennett	10	6	51.8	13.3	3.5	1893		Oriole, Md.	Crisfield, Md.	
91620		Sch.	M. W. Willing	13	8	49.6	15.7	3.8	1883		Somerset County, Md.	do	
91499	J. W. H. B.	Sch.	M. V. H. Chase	350	380	143.3	35.0	12.5	1867		Bath, Me.	Bath, Me.	
91896		Sch.	M. Blanche Hayward	10	9	58.0	14.0	4.3	1886		Solomons Island, Md.	Annapolis, Md.	
92702		Sch.	M. and R. Kemle	6	6	20.2	12.4	2.7	1892		Atlantic City, N. J.	Somers Point, N. J.	
92352		Sch.	M. H. and Bella Mulford	30	18	55.2	19.1	5.5	1891		Bridgeton, N. J.	Philadelphia, Pa.	
92604		Cat.	Maavlude	5	5	24.6	12.5	3.3	1892		Westereek, N. J.	Somers Point, N. J.	
90502		S/p.	Mabel	11	10	31.5	12.8	5.2	1873		East Boston, Mass.	Bridgeton, Conn.	
91315		Sch.	Mabel	24	27	49.5	18.4	5.5	1881		Millbridge, Me.	Castine, Me.	
91661		Sch.	Mabel	17	16	42.0	16.5	4.2	1884		Bayport, N. Y.	New York, N. Y.	
91718		Sch.	Mabel	51	48	70.2	21.9	6.3	1884		Baltimore, Md.	Tappanhook, Va.	
91744		Sch.	Mabel	7	7	23.6	11.0	3.6	1884		Riverside, R. I.	New Boston, Mass.	
91851		Sch.	Mabel	18	17	42.5	13.7	5.7	1882		Clayton, N. Y.	New York, N. Y.	
91854		Sch.	Mabel	6	6	28.3	12.6	3.4	1886		Bridgeton, N. J.	Campen, N. J.	
92439		Sch.	Mabel	7	6	26.4	10.3	6.4	1892		Bremen, Me.	North Haven, Me.	
92716		Sch.	Mabel	5	5	28.0	9.5	4.9	1893		Brooklin, Me.	Brooklin, Me.	
92759		Sch.	Mabel	6	6	26.6	12.4	4.0	1893		Bath, Me.	Newport, R. I.	
92795		Sch.	Mabel	7	7	34.7	11.1	2.4	1897		New Haven, Conn.	New Haven, Conn.	
92774		Sch.	Mabel	6	6	32.2	11.5	3.5	1898		Patchogue, N. Y.	Patchogue, N. Y.	
92746		Sch.	Mabel A.	17	16	49.6	16.3	4.4	1898		do	do	
92858		Sch.	Mabel H.	6	6	25.6	12.4	3.7	1898		Oosterville, Mass.	Edgartown, Mass.	
91909		Sch.	Mabel Dees	6	6	37.6	13.2	2.3	1897		Lake Charles, La.	Lake Charles, La.	
91496	J. W. L. F.	Sch.	Mabel Gray	205	195	116.0	31.4	8.7	1882		Fairhaven, Cal.	San Francisco, Cal.	
17369	H. W. D. T.	Sch.	Mabel Hall	176	143	85.8	25.6	6.5	1894		Adison, Me.	Rockland, Me.	
91582	K. B. G. N.	Sch.	Mabel Hooper	616	655	155.0	34.4	12.9	1881		Rockland, Me.	New York, N. Y.	
128497		Sch.	Mabel Jewell	6	6	20.0	14.0	2.0	1881		Bellport, N. Y.	Patchogue, N. Y.	
92129	K. G. N. Y.	Sch.	Mabel Jordan	693	699	180.6	39.1	19.0	1889		Thomaston, Me.	Thomaston, Me.	
91868		Sch.	Mabel Josephine	6	6	37.0	11.9	3.2	1882		Patchogue, N. Y.	Patchogue, N. Y.	
91768		Sch.	Mabel Kepustino	82	78	50.5	22.1	8.3	1895		Bath, Me.	Gloverster, Mass.	
91697		Sch.	Mabel Leighton	74	68	62.0	22.3	8.1	1884		Essex, Mass.	do	
92653		Sch.	Mabel Nelson	9	6	42.0	15.4	3.1	1889		Shelburne, Ala.	Mobile, Ala.	
90688	J. Q. K. V.	Sch.	Mabel Rose	388	368	127.0	33.2	8.7	1874		Bridgeton, N. J.	Norfolk, Va.	
92768		Sch.	Mabel Sumers	7	5	27.2	12.2	3.1	1896		Crisfield, Md.	Crisfield, Md.	
92498	K. L. P. T.	Sch.	Mabel D. Hines	126	92	94.6	24.2	10.4	1893		Essex, Mass.	Salem, Mass.	
92718		Sch.	Mabel E. Goss	85	83	78.5	28.9	8.0	1890		Port Gravelly, Nova Scotia.	Isle de Me.	
92310		Sch.	Mabel E. Judith	46	31	68.5	22.4	6.8	1891		Handboro, Miss.	New Orleans, La.	
91816		Sch.	Mabel E. Lore	16	10	43.6	15.6	4.2	1886		Bridgeton, N. J.	Candice, N. J.	

* Formerly schooner S. F. Miles.

* Formerly sloop Elmora E.

* Formerly British schooner Lisie B.

MERCHANT SAILING VESSELS OF THE UNITED STATES—Continued.

Official No.	Signal letters.	Rig.	Name of vessel.	Gross tonnage.	Net tonnage.	Length.	Breadth.	Depth.	When built.	Where built.	Home port (where permanent document issued).
						Feet.	Feet.	Feet.			
92376	K. J. V. Q.	Hkn.	Mabel I. Meyers	750	669	164.4	34.5	17.3	1891	Searsport, Me.	Searsport, Me.
91199	J. T. N. D.	Sch.	Mabel L. Phillips	600	534	172.8	40.1	17.4	1879	Bath, Me.	New York, N. Y.
90499		Sch.	Mabel and Edith	48	46	24.0	23.0	8.1	1868	San Francisco, Cal.	San Francisco, Cal.
92991	K. M. P. Q.	Sch.	Mabel and Edith	190	168	127.3	22.8	7.6	1899	Bethel, Del.	Crisfield, Md.
90926		Sch.	Mabell	8	8	51.0	14.7	4.0	1876	Beaufort, N. C.	Newbern, N. C.
90929		Sch. y.	Mabelle	5	5	37.6	11.8	3.4	1871	North, Conn.	Stoughton Conn.
6,941		Sch. y.	Mabelle	6	6	37.8	10.6	3.0	1869	Friendship, Me.	Brockton, Me.
93927		Sch. b.	Mabelle E. Leavitt	21	19	47.8	15.2	7.0	1900	Bristol, Me.	Saco, Me.
92725		Sch. p.	Mable D.	6	6	26.0	11.8	3.0	1895	Dorerville, Mass.	Dennis, Mass.
91872		Sch. h.	Mable Wilson	1,224	1,165	242.0	39.2	16.2	1864	West Bay City, Mich.	Detroit, Mich.
91049		Sch. h.	Mable C. Snow	15	14	41.2	15.0	2.7	1878	Camden, Me.	Camden, Me.
92952		Sch. h.	Mae	9	6	38.0	12.3	6.2	1892	Eastport, Me.	Eastport, Me.
92997		Sch. p.	McKinaw	7	6	33.0	12.6	5.8	1890	Little, Me.	Do.
92992		Sch. p.	McLean	6	5	25.3	12.0	3.1	1891	Tacoma, Wash.	Tacoma, Wash.
91116	J. T. G. D.	Sch. p.	McLaurin	1,374	1,312	290.8	39.0	24.0	1870	Newburyport, Mass.	Boston, Mass.
92996		Sch. b.	McLean	13	9	47.6	14.3	2.3	1890	Little River, Ala.	Mobile, Ala.
91045		Sch. p.	Macy	19	18	47.0	17.1	3.3	1878	Babylon, N. Y.	Patchogue, N. Y.
92958		Sch. p.	Mada	9	6	33.0	11.4	3.4	1895	Brunswick, Ga.	Brunswick, Ga.
18-95		Sch. h.	Mad Anthony	47	45	61.6	20.8	6.0	1816	Haverstraw, N. Y.	New York, N. Y.
18-95	H. N. G. F.	Sch. h.	Madagascar	112	95	44.9	24.9	7.9	1845	Ellsworth, Me.	Calais, Me.
92476	K. L. M. R.	Sch. h.	Madagascar	791	694	177.1	37.2	17.0	1892	Walden, Me.	New York, N. Y.
91143		Sch. p.	Madagascar	5	5	28.0	12.4	2.6	1878	Patchogue, N. Y.	Patchogue, N. Y.
17988		Sch. p.	Madeline	18	14	40.5	14.5	3.8	1868	do.	Greenport, N. Y.
91826		Sch. p.	Madeline	8	7	36.0	11.7	3.2	1878	Morris, N. Y.	Bridgeton, N. J.
91997		Sch. p.	Madeline Brandt	5	5	29.2	12.6	3.0	1887	Patchogue, N. Y.	Patchogue, N. Y.
90467		Sch. b. y.	Madrop	11	11	42.3	11.0	8.3	1868	Savoy, Me.	Portland, Me.
90778		Sch. p. y.	Madrop	21	20	42.3	15.5	5.9	1875	Philadelphia, Pa.	New York, N. Y.
90129	K. C. D. F.	Sch. b. y.	Madroline	60	76	92.0	22.0	6.0	1890	Rye, N. Y.	Do.
93014		Sch. p.	Madroline	10	10	34.0	20.5	6.3	1872	Bayside, N. Y.	Patchogue, N. Y.
90496		Sch. b.	Madroline	23	33	44.0	20.5	6.3	1872	San Francisco, Cal.	San Francisco, Cal.
92356		Sch. h.	Madroline	10	9	28.0	12.2	4.7	1896	Fall River, Mass.	New Bedford, Mass.
92929		Sch. p. y.	Madroline	10	9	44.0	16.2	24.2	1900	Chicago, Ill.	Cleveland, Ohio.
92944		Sch. p.	Madroline	6	6	29.9	11.5	4.8	1880	Ellsworth, Me.	Ellsworth, Me.
92945		Sch. p.	Madroline	6	6	28.0	12.4	3.2	1885	Islip, N. Y.	Patchogue, N. Y.
92459		Sch. p.	Madroline	7	7	42.2	11.4	2.6	1892	Punta Gorda, Fla.	Key West, Fla.
91979		Sch. p.	Madroline	23	22	48.0	12.3	4.5	1870	Westport, R. I.	Barnstable, Mass.
91784		Sch. p.	Madroline	9	5	26.6	12.3	2.8	1878	Bayshore, N. Y.	Patchogue, N. Y.
90717		Sch. p.	Madroline	16	9	26.0	14.4	2.5	1885	Thunderbolt, Va.	Savannah, Ga.
92424	K. L. O. M.	Sch. p.	Madonna	115	72	79.8	24.4	6.2	1871	Milwaukee, Wis.	Milwaukee, Wis.
92983		Sch. p.	Madonna	14	79	61.2	23.8	8.2	1892	Essex, Mass.	Chambers, Mass.
17273		Sch. p.	Madonna	18	11	47.0	13.8	2.4	1864	Smymna, N. C.	Beaufort, N. C.
17837		Sch. p.	Maggie	12	17	60.4	14.0	3.1	1867	Swanboro, N. C.	Charleston, S. C.
17941		Sch. p.	Maggie	18	12	41.0	15.0	3.0	1866	Saville, N. Y.	Norfolk, Va.
90726		Sch. p.	Maggie	7	7	33.2	11.4	2.9	1866	Worcester County, Md.	Chincoteague, Va.
90586		Sch. p.	Maggie	11	69	87.9	23.2	5.9	1871	Dorchester County, Md.	Crisfield, Md.
90890		Sch. p.	Maggie	16	7	36.2	13.6	3.1	1873	Annapolis, Md.	Annapolis, Md.
91028		Sch. p.	Maggie	11	16	44.0	15.6	2.7	1872	Norfolk, Va.	Newport News, Va.
91071		Sch. p.	Maggie	30	10	37.4	14.0	3.2	1877	Dare County, N. C.	Do.
91106		Sch. p.	Maggie	43	41	50.4	20.1	7.1	1878	Boston, Mass.	Portland, Me.
91115		Sch. p.	Maggie	30	30	53.5	15.2	4.6	1878	Samish, Wash.	Tacoma, Wash.
91243		Sch. p.	Maggie	5	5	48.2	12.5	3.0	1878	Easton, Md.	Annapolis, Md.
91912		Sch. p.	Maggie	9	5	28.7	11.0	2.8	1881	Kettle Creek, N. J.	Peith, Amis, N. J.
92946		Sch. p.	Maggie	7	6	34.0	13.6	4.1	1887	Thppsbury, Me.	Boothbay, Me.
92946		Sch. p.	Maggie	10	7	28.3	14.7	3.1	1894	Oakdale, N. Y.	Patchogue, N. Y.
91925		Sch. p.	Maggie	7	7	32.8	12.1	4.6	1891	Alta, Me.	Bath, Me.
8348		Sch. p.	Maggie A.	12	7	28.3	13.6	4.8	1866	Providence, R. I.	Providence, R. I.
92932		Sch. p.	Maggie B.	32	8	45.0	13.0	3.9	1866	Beaufort, N. C.	Beaufort, N. C.
92932		Sch. p.	Maggie C.	7	27	61.0	14.0	4.9	1885	Drawbridge, Md.	Baltimore, Md.
92932		Sch. p.	Maggie D.	9	5	39.0	13.7	3.0	1890	Hullford, Va.	Cape Charles, Va.
92940		Sch. p.	Maggie E.	12	7	44.8	15.8	3.0	1867	Bridgeton, N. J.	Bridgeton, N. J.
90422		Sch. p.	Maggie F.	8	7	38.4	14.0	3.0	1868	Logtown, Mass.	Stirling, Mass.
16073		Sch. p.	Maggie G.	30	31	51.8	18.2	5.7	1867	Kinnecot, N. C.	Crisfield, Md.
92953		Sch. p.	Maggie H.	8	5	25.6	11.0	3.7	1896	Dorchester County, Md.	Tappahannock, Va.
92223		Sch. p.	Maggie I.	5	5	29.2	11.9	3.5	1890	Hannisport, Mass.	Hannisport, Mass.
92149		Sch. p.	Maggie J.	6	6	36.0	11.5	2.6	1889	Indianola, Tex.	Port Lavaca, Tex.
90448		Sch. p.	Maggie Ann	16	15	46.2	16.6	4.1	1868	Yorktown, Va.	Newport News, Va.
90641		Sch. p.	Maggie Bell	12	12	43.3	14.0	4.0	1866	Westport, N. J.	Cape Cod, Va.
92798		Sch. p.	Maggie Cannon	7	7	20.0	12.0	4.4	1897	Essex, Mass.	Boston, Mass.
90622		Sch. p.	Maggie Clarke	26	28	43.0	20.5	5.7	1875	Baltimore, Md.	Baltimore, Md.
90634		Sch. p.	Maggie Cora	7	7	24.7	11.6	2.8	1876	Measong, Va.	Newport News, Va.
91877		Sch. p.	Maggie Daniels	21	12	51.3	16.5	4.4	1866	Mauricetown, N. J.	Bridgeton, N. J.
90652		Sch. p.	Maggie Elizabeth	11	10	43.3	13.0	3.7	1872	Seaford, Del.	Seaford, Del.
90638	J. F. N. C.	Sch. p.	Maggie Ellen	217	183	110.6	38.8	8.6	1874	Cape Elizabeth, Me.	Portland, Me.
91686		Sch. p.	Maggie Etter	8	7	28.6	16.8	3.3	1883	Chikomacomico, N. C.	Edenton, N. C.

* Formerly schooner Essex.

MERCHANT SAILING VESSELS OF THE UNITED STATES—Continued.

Official No	Signal let- ters.	Rig.	Name of vessel.	Gross tonnage.	Net tonnage.	Length.	Breadth.	Depth.	When built.	Where built.	Home port (where perma- nent document issues).
						Feet.	Feet.	Feet.			
92946			Maggie Flip	9	0	36.0	12.0	3.0	1890	Harmony, Va.	Tappahannock, Va.
92950			Maggie Hastings	31	30	64.5	19.0	4.4	1894	Dorchester, N. J.	Newport News, Va.
92952			Maggie Hutley	26	23	73.0	20.0	7.3	1893	St. Martin's, New Brun- wick	Rockland, Me.
92961			Maggie Lee	6	6	40.0	10.2	3.1	1898	Fishneck, Va.	Newport News, Va.
91545			Maggie Marshall	17	11	51.0	16.0	4.0	1895	Crisfield, Md.	Crisfield, Md.
92974			Maggie May	7	7	37.5	12.4	3.0	1893	Patterson, N. Y.	Patchogue, N. Y.
92975			Maggie May	10	10	36.0	15.0	4.0	1890	Norfolk County, Va.	Norfolk, Va.
92975			Maggie May	9	9	34.5	14.6	3.0	1890	Liverpool, Tex.	Corpus Christi, Tex.
91718			Maggie Mitchell	10	8	32.7	14.5	3.0	1891	Black Island, S. C.	Charleston, S. C.
17265	H. W. D. R.		Maggie Mulvey	290	252	116.4	28.9	10.4	1884	Waldston, Me.	Bellport, Me.
91690			Maggie Myers	13	12	42.2	12.0	3.5	1875	Bay St. Louis, Miss.	New Orleans, La.
92940			Maggie Nevers	10	9	56.6	14.0	2.6	1888	Holland Island, Md.	Crisfield, Md.
92961			Maggie Nevers	5	5	36.4	13.2	3.0	1890	Ewell, Md.	Pa.
92920			Maggie Neva	8	8	44.6	13.6	3.0	1890	East Fowl River, Ala.	Mobile, Ala.
91544			Maggie Sawyer	20	19	53.4	16.6	4.6	1893	Shadpoint, Md.	Baltimore, Md.
92910	K. L. Q. M.		Maggie Sullivan	130	123	107.5	25.0	11.0	1892	Essex, Mass.	Boston, Mass.
91192			Maggie Suther	10	9	41.0	14.4	4.5	1879	Port Republic, N. J.	Norfolk, Va.
16425			Maggie Thompson	155	147	110.3	25.6	7.9	1897	Whitehall, Mich.	Milwaukee, Wis.
90450	J. P. T. M.		Maggie Todd	126	120	103.0	26.4	8.3	1873	Calais, Me.	Calais, Me.
91817			Maggie Valdes	7	7	31.8	9.7	2.7	1892	Key West, Fla.	Key West, Fla.
91648			Maggie A. Clumpton	77	62	94.4	19.5	6.5	1877	Millsville, N. J.	Bridgeton, N. J.
90497			Maggie A. Howlett	29	19	54.0	19.3	5.0	1893	Greenwich Pier, N. J.	Philadelphia, Pa.
90661			Maggie A. Marsh	10	9	36.5	14.3	3.5	1876	Newtown, Md.	Baltimore, Md.
92641	K. M. D. T.		Maggie A. Phillips	98	91	99.0	26.0	7.9	1893	Baltimore, Md.	Crisfield, Md.
91713			Maggie B. Crosswell	17	16	53.0	16.1	3.9	1894	Somerset County, Md.	Baltimore, Md.
91110			Maggie B. Parker	29	23	53.0	18.4	4.4	1879	Nanosemond County, Va.	Tappahannock, Va.
90927			Maggie C. Garrett	43	31	64.6	21.9	5.4	1876	Worcester County, Md.	Baltimore, Md.
91729			Maggie C. Lawrence	10	9	38.0	15.2	3.1	1894	Monk, Md.	Annapolis, Md.
91303	J. V. D. F.		Maggie C. Rina	106	104	117.0	30.0	9.0	1891	Eureka, Cal.	San Francisco, Cal.
90843			Maggie K. Corbett	31	24	57.0	19.6	4.9	1875	Newtown, Md.	Annapolis, Md.
91634			Maggie E. Davis	44	31	66.3	21.3	6.1	1883	Baltimore, Md.	Chincoteague, Va.
92990			Maggie E. De la	19	9	51.0	16.3	3.9	1890	Hatteras, N. C.	New Bern, N. C.
92180			Maggie E. Hines	9	9	31.0	13.8	3.2	1890	Keport, N. J.	Port Amboy, N. J.
92333			Maggie E. Smith	10	9	51.0	14.3	3.4	1891	St. Peter's, Md.	Annapolis, Md.
91412			Maggie E. Turner	14	17	48.0	17.2	5.3	1882	Alexandria, Va.	Do
91634	K. B. S. T.		Maggie O. Hart	513	454	157.8	34.8	13.0	1893	Waldston, Me.	New York, N. Y.
91637			Maggie K. Miller	16	9	38.7	14.7	3.2	1893	Cambridge, Md.	Baltimore, Md.
9382			Maggie L. Tolen	24	14	50.6	18.8	5.2	1893	Dorchester County, Md.	Bridgeton, N. J.
92997	K. L. D. P.		Maggie M. Keough	573	498	160.6	37.0	12.4	1891	Milford, Del.	Port Amboy, N. J.
91645			Maggie M. Van B.	33	35	61.5	19.5	5.0	1894	Barkers Landing, Del.	Wilmington, Del.
91800	K. D. G. C.		Maggie S. Hart	679	591	174.0	35.6	13.3	1893	Waldston, Me.	New York, N. Y.
92522			Maggie S. Myers	24	14	50.0	18.1	5.2	1893	Bridgeton, N. J.	Bridgeton, N. J.
91873			Maggie A. Wilbert	14	13	34.3	14.0	4.6	1890	Forked River, N. J.	Norfolk, Va.
17696			Maggie V. Hartman	35	34	57.0	22.0	5.4	1897	San Francisco, Cal.	San Francisco, Cal.
17750			Maggie W. Mar	31	22	58.0	19.2	4.9	1898	Peangrove, N. J.	Baltimore, Md.
17146			Maggie and Ida	7	7	35.0	13.0	4.1			Bridgeton, N. J.
92384	K. L. E. N.		Maggie and May	122	88	93.8	24.0	10.2	1891	Essex, Mass.	Gloucester, Mass.
92675			Maggie and Ruth	7	5	42.0	10.8	2.4	1895	Dorchester, N. J.	Bridgeton, N. J.
90372			Magic	46	44	76.0	20.8	6.2	1870	City Island, N. Y.	Key West, Fla.
90422			Magic	7	7	24.1	11.3	4.3	1872	Yann, Mass.	Boston, Mass.
90515			Magic	48	46	63.8	23.2	5.2	1873	Trentonville, N. Y.	Port Amboy, N. J.
91112			Magic	11	10	31.0	13.8	4.3	1874	San Francisco, Cal.	San Francisco, Cal.
91840			Magic	10	9	43.1	14.9	3.2	1893	Dorchester County, Md.	Baltimore, Md.
92152			Magic	10	7	31.0	12.0	2.9	1893	Titusville, Fla.	St. Augustine, Fla.
92740			MAGNA	2,250	2,124	262.9	44.2	27.3	1898	Chicago, Ill.	Cleveland, Ohio
16310			Magnet	217	206	145.0	24.3	10.0	1894	Buffalo, N. Y.	Port Huron, Mich.
91244			Magnet	34	37	72.0	19.0	3.9	1890	Sibley's Quarry, Mich.	Detroit, Mich.
91466			Magnet	5	5	41.1	10.0	2.7	1892	Crisfield, Md.	Crisfield, Md.
92192			Magnet	12	12	33.0	13.5	5.6	1892	Boston, Mass.	Providence, R. I.
92411			Magnet	9	6	24.2	11.0	3.9	1893	New London, Conn.	New London, Conn.
91497			Magnolia	1,679	1,592	264.1	39.4	19.9	1892	Cleveland, Ohio	Marquette, Mich.
16406			Magnolia	111	96.0	22.9	8.8	3.8	1893	Sheboygan, Wis.	Grand Haven, Mich.
16679			Magnolia	17	16	39.0	15.2	4.4	1890	Prattville, Miss.	Shieldsboro, Miss.
17863			Magnolia	9	6	32.0	12.8	2.9	1895	Avenna, Va.	Tappahannock, Va.
90486	J. H. L. N.		Magnolia	111	106	92.6	27.4	6.4	1890	Talbot County, Md.	Shieldsboro, Miss.
90013			Magnolia	47	44	61.0	27.6	4.5	1899	San Francisco, Cal.	San Francisco, Cal.
90930			Magnolia	12	9	38.1	12.1	3.4	1878	Hunting Quarter, N. C.	New Bern, N. C.
91011			Magnolia	10	11	43.5	15.7	3.7	1877	Bridgeton, N. J.	Camden, N. J.
91571			Magnolia	51	48	66.3	22.8	5.9	1893	Cambridge, Md.	Baltimore, Md.
92908			Magnolia	19	15	44.6	15.0	6.1	1890	Gloucester, Mass.	Key West, Fla.
93496			Magnolia	46	44	64.0	24.3	5.1	1893	Key West, Fla.	Key West, Fla.
92502	K. I. Q. G.		Magnolie Haskins	101	72	92.4	24.8	9.4	1893	Essex, Mass.	Gloucester, Mass.
90481			Magnure	9	9	48.0	16.0	3.3	1892	Northumberland County, Va.	Capo Charles, Va.
91688	Sch.		Magnure Brothers	61	58	65.0	24.9	5.8	1876	Haverstraw, N. Y.	New York, N. Y.

¹ Formerly British schooner James Bourke.

² Formerly schooner Clida.

³ Formerly schooner Geo. E. Sweet.
⁴ U. S. L. H. Magnolia.

MERCHANT SAILING VESSELS OF THE UNITED STATES—Continued.

Official No.	Signal letters	Rig.	Name of vessel.	Gross tonnage.	Net tonnage.	Length.	Breadth.	Depth.	Where built.	Home port (where permanent document issued).	
						Feet.	Feet.	Feet.			
92208		Sch.	Magy Kvina	9	0	34.3	8.2	3.0	1882	Westport, Va.	Newport News, Va.
91191		Sch.	Mahala Frances	6	0	42.6	12.4	3.0	1863	New Orleans, La.	Mobile, Ala.
97411	K.M.G.H.	Sch.	Manasoy	656	623	192.3	34.7	16.0	1904	Newark, Conn.	Philadelphia, Pa.
92894		Sch.	MATA	2,804	2,442	376.0	48.2	22.4	1898	Chicago, Ill.	Cleveland, Ohio.
96549		Sch.	Maid of Erin	30	22	54.5	19.0	5.7	1873	Baltimore, Md.	Baltimore, Md.
16897	J.W.Q.C.	Sch.	Maid of Orleans	100	77	119.2	29.5	9.6	1892	San Francisco, Cal.	San Francisco, Cal.
17740		Sch.	Maid of the Mist	65	49	63.0	23.8	5.7	1896	Dorchester County, Md.	Baltimore, Md.
17940		Sch.	Maid of the Mist	6	5	29.3	11.7	2.6	1888	Galveston, Tex.	Baltimore, Md.
90234		Sch.	Maid of the Mist	49	33	65.2	21.2	6.3	1870	Talbot County, Md.	Galveston, Tex.
91160		Sch.	Maid of the Mist	15	15	44.2	16.0	4.3	1979	Franklin, Md.	Camden, N. J.
92461		Cat.	Maid of the Mist	5	5	29.3	12.3	3.0	1895	Patchogue, N. Y.	Savannah, Ga.
97444		Sch.	MALDA	2,474	2,210	375.2	46.2	21.5	1896	West Superior, Wis.	Cleveland, Ohio.
16194	H.M.R.W.	Sch.	Mail	136	129	84.9	24.3	8.5	1850	Bristol, R. I.	Boston, Mass.
17141		Sch.	Mail	35	33	52.0	21.0	5.0	1854	Brooklyn, N. J.	Portsmouth, N. J.
17779		Sch.	Mail	13	8	38.0	14.0	4.3	1848	Camden, N. J.	Brooklyn, N. J.
16239		Sch.	Maine	24	23	46.4	13.7	6.6	1845	East, Mass.	Brooklyn, N. J.
90256		Sch.	Maine	7	7	35.0	13.0	4.0	1865	Portland, Me.	Brooklyn, Me.
91061	K.D.M.P.	Sch.	Maine	190	181	105.4	29.0	8.5	1866	Bath, Me.	Newport, N. Y.
92878		Sch.	Maine	53	47	67.8	18.8	7.0	1860	Havana, Cuba	Philadelphia, Pa.
16615		Sch.	Maine	264	265	186.1	26.0	11.0	1858	Tolmie, Ohio	Key West, Fla.
92709		Sch.	Major	6	5	28.8	9.6	5.0	1867	South Boston, Mass.	Grand Haven, Mich.
93644		Sch.	Major	6	5	25.2	11.5	3.8	1865	Monument Beach, Mass.	Rochester, N. Y.
92318	K.J.P.O.	Sch.	Majestic	1,108	1,053	208.6	39.3	18.3	1891	New London, Conn.	Havanna, Mass.
90436		Sch.	Majestic	19	19	54.9	17.1	3.9	1890	Biloxi, Miss.	New London, Conn.
90469		Sch.	Major	8	6	27.0	9.8	4.8	1878	Rockland, Mass.	Sheldahlia, Mass.
17043		Sch.	Major	21	20	57.1	13.3	4.8	1857	Albany, N. Y.	Rockland, Me.
92490	K.H.J.D.	Sch.	Major Diana	964	873	184.2	37.9	12.1	1890	East Dering, Mass.	Grand Haven, Mich.
91400		Sch.	Major Pickands	10	6	50.3	13.7	2.6	1865	Somerset County, Md.	Portland, Me.
16631		Sch.	Major Todd	10	6	50.3	13.7	2.6	1865	Somerset County, Md.	Baltimore, Md.
92905		Sch.	Major N. H. Ferry	171	162	117.0	24.9	8.1	1867	Ferrysburg, Mich.	Baltimore, Md.
90904		Sch.	Majestic	18	8	47.4	15.5	4.2	1869	New Orleans, La.	Milwaukee, Wis.
90011	K.P.S.D.	Sch.	Makoutoff	64	47	74.5	22.7	7.0	1868	Benicia, Cal.	New Orleans, La.
92914		Sch.	Malcolm Baxter, Jr.	1,732	1,540	276.3	45.0	20.4	1900	Camden, Me.	San Francisco, Cal.
92618		Sch.	Malind	11	11	37.4	16.3	6.0	1888	Chicago, Ill.	Portsmouth, N. J.
92676		Sch.	MALTA	2,237	2,132	302.0	46.2	19.6	1895	do	Boston, Mass.
91874		Sch.	Maltby	26	25	47.9	16.4	4.6	1899	do	Cleveland, Ohio.
92924	K.N.W.M.	Sch.	Malvern	84	745	145.4	25.3	16.2	1899	Norfolk County, Va.	Norfolk, Va.
92404		Cat.	Malvina E. Anderson	43	38	72.2	23.3	4.2	1892	Bath, Me.	Fall River, Mass.
92943		Sch.	Mame	6	5	25.0	11.3	3.5	1894	Haniboro, Mass.	Sheldahlia, Mass.
91294		Sch.	Mame	6	5	29.2	12.3	3.2	1879	Uterville, Mass.	Havanna, Mass.
91572		Sch.	Mame	7	7	33.0	11.3	2.6	1861	Port Republic, N. J.	Somers Point, N. J.
92470		Sch.	Mame	11	11	36.7	14.7	3.6	1892	Fairhaven, Cal.	Eureka, Cal.
92045		Sch.	Mame	5	5	31.7	11.4	3.4	1892	Bagdad, Fla.	Key West, Fla.
92154		Cat.	Mame B.	5	0	27.5	12.7	2.1	1897	Tya kin, Md.	Crisfield, Md.
92321		Sch.	Mame M.	11	11	40.6	14.0	4.0	1899	Patchogue, N. Y.	Patchogue, N. Y.
91200		Sch.	Mame A. D.	12	11	45.0	15.4	3.8	1891	New Orleans, La.	Shirahoro, Mass.
91402		Sch.	Mame Ellen	10	9	37.4	14.0	3.6	1890	Madisonville, La.	do
92978		Sch.	Mame Louise	11	9	37.0	14.0	2.7	1896	Sharpsburg, Md.	Norfolk, Va.
92708		Sch.	Mame C. Daniels	9	8	43.2	11.4	2.8	1890	Hampton, Va.	Newport News, Va.
91727		Sch.	Mame E. Robinson	9	8	38.2	14.3	2.5	1884	Morehead City, N. C.	Baltimore, N. C.
91716		Cat.	Mame and Kattie	9	9	29.5	13.2	3.0	1883	Taylor's Island, Md.	Baltimore, Md.
91168		Sch.	Mame and Lillie	9	8	34.5	12.0	3.0	1879	Patchogue, N. Y.	Patchogue, N. Y.
90788		Sch.	Mamona	9	8	44.0	12.0	3.0	1879	Wisconsin County, Md.	Crisfield, Md.
91177		Cat.	Mamy Rosa	11	11	31.4	13.1	4.1	1875	Marcus Hook, Pa.	Wilmington, Del.
91178		Sch.	Managua	11	11	28.0	12.5	2.9	1879	Patchogue, N. Y.	Patchogue, N. Y.
91918		Sch.	Manate	21	31	57.6	12.3	2.9	1890	Tampa, Fla.	Key West, Fla.
17171		Sch.	Manaway	63	31	54.0	14.6	5.8	1867	Titusville, Fla.	do
90000	J.O.W.L.	Sch.	Manchester and Hudson	176	167	66.5	25.3	8.4	1867	Camden, N. J.	Tappanhook, Va.
90000		Sch.	MARTA	2,256	2,121	352.0	44.2	22.3	1898	Hartford, Conn.	Albany, N. Y.
16440		Sch.	Manhattan	99	37	56.0	21.5	8.6	1852	Chicago, Ill.	Cleveland, Ohio.
90650		Sch.	Mante	7	7	41.7	12.6	2.8	1876	Brooklyn, N. Y.	New York, N. Y.
92400		Sch.	Manie Carlin	20	16	54.0	13.0	3.3	1876	Aacomac, Va.	Cape Charles, Va.
91645		Sch.	Manie Hall	11	10	51.4	13.0	3.4	1881	Roanoke Island, N. C.	Edenton, N. C.
91643	K.C.B.M.	Sch.	Manie Sanders	379	234	125.0	32.0	8.8	1893	Somerset County, Md.	Newport News, Va.
92418		Sch.	Manie B. Bradshaw	9	9	47.0	15.0	3.1	1897	Marshallville, N. J.	Richmond, Va.
92447		Sch.	Manie T. Venable	9	9	53.0	14.1	3.0	1897	Popwell, Md.	Crisfield, Md.
91540		Sch.	Manie W. Bradshaw	41	38	67.0	22.4	6.0	1892	Fairmount, Md.	do
92921	K.M.V.S.	Sch.	Manila	741	647	182.1	39.3	14.7	1899	Somerset County, Md.	Baltimore, Md.
92950		Sch.	Manila	4,030	4,007	450.0	50.2	24.5	1899	North Bend, Oreg.	Port Townsend, Wash.
92828		Sch.	Manitowoc	12	8	43.0	14.3	3.2	1897	Chicago, Ill.	Cleveland, Ohio.
92568		Sch.	Manitowoc	333	314	138.5	28.0	11.6	1873	Wit, N. C.	Bearfort, N. C.
92728		Sch.	Manitowoc	31	29	52.2	16.3	6.7	1874	Port Dalhousie, Ontario	Detroit, Mich.
90465		Sch.	Manitowoc	97	478	210.5	28.3	12.6	1904	Cleveland, Ohio	Cleveland, Ohio.
92100	K.L.C.M.	Sch.	Manitowoc	778	648	190.0	36.1	14.5	1892	Manitowoc, Wis.	Fria, Pa.
92000		Sch.	Manitowoc	9	9	31.3	13.0	3.4	1868	Camden, Me.	New York, N. Y.

1 Formerly U. S. L. H. schooner Corinna.
2 Formerly Spanish schooner Kapana.

3 Formerly schooner
4 Fannie O. Warner.
5 Gill and Baird.

MERCHANT SAILING VESSELS OF THE UNITED STATES—Continued.

Official No.	Signal letters.	Rig.	Name of vessel.	Gross tonnage.	Net tonnage.	Length.	Breadth.	Depth.	When built.	Where built.	Home port (where permanent document issued).
90632		X	Mansour B. Oakes	71	67	70.2	20.4	6.8	1874	Kennebunk, Me	Marblehead, Me.
59482		X	Mantua	647	628	208.7	34.3	12.4	1873	Trenton, Mich	Port Huron, Mich.
90486		X	Mantua	6	6	32.6	13.9	3.7	1874	Elizabeth City, N. C.	Edenton, N. C.
92751		X	Mantua	7	6	43.3	10.8	2.8	1890	Smyrna, N. C.	Beaufort, N. C.
91180	J. T. L. R.	Nhp.	Mansel Ligano	1,732	1,640	221.3	41.5	17.4	1879	Bath, Me	New York, N. Y.
90615	J. R. G. F.	X	Mansel R. Cuz	799	758	119.0	31.5	13.5	1875	Port Jefferson, N. Y.	Boston, Mass.
92428	K. N. F. V.	X	Maple Hill	911	843	194.4	34.8	17.6	1897	Noank, Conn	Philadelphia, Pa.
85748	K. B. C. P.	Sch.	Maplewood	592	509	155.5	34.7	13.0	1893	Boston, Mass	Boston, Mass.
92463		Cat.	Marana	8	7	30.0	12.5	3.6	1891	Elizabeth, N. J.	Newark, N. J.
92478		Cat.	Marblehead	15	8	47.0	14.6	2.2	1898	Smyrna, N. C.	Beaufort, N. C.
97440		Cat.	Marbella	6	6	37.3	12.5	3.8	1895	Atlantic City, N. J.	Somers Point, N. J.
91707		X	March	9	9	33.9	13.4	3.7	1894	Princess Bay, N. Y.	New York, N. Y.
92639		X	Marina	2,277	2,132	302.0	49.2	19.6	1896	Chicago, Ill.	Cleveland, Ohio.
91711	J. Q. V. L.	X	Marion Bailey	73	69	71.0	22.0	6.4	1893	Columbia Falls, Me	Machias, Me.
92945		X	Marcie	8	8	37.2	13.7	3.5	1894	Talbot County, Md	Baltimore, Md.
90754	J. Q. V. L.	X	Marcus	7	7	42.6	14.3	3.4	1890	Farmount, Md	Crisfield, Md.
90614		X	Marcus Edwards	227	185	118.0	27.0	9.0	1875	Dauniville, N. J.	Machias, Me.
90148		X	Marcus L. Ward	24	18	52.0	17.4	4.0	1876	Dorchester, N. J.	Philad. Inha, Pa.
90582		X	Mariano	648	59	70.0	23.0	6.0	1879	Newark, N. J.	Port Antonio, N. J.
17922		X	Margaret	79	79	72.0	25.8	6.6	1845	Sing Sing, N. Y.	Albany, N. Y.
90667	J. O. W. D.	X	Margaret	117	111	92.7	27.4	7.5	1890	Cherry Hill, Me.	Machias, Me.
90910		X	Margaret	6	6	23.0	11.0	4.0	1876	Kennebunk, Me	Groverston, Mass.
91340		X	Margaret	11	10	43.0	16.0	4.0	1881	Mobile, Ala.	Galveston, Tex.
91764		X	Margaret	19	18	58.0	17.3	4.5	1868	Bridgeport, N. J.	Newport News, Va.
92558		X	Margaret	13	13	38.0	9.3	6.0	1899	Charlevoix, Mich	Grand Haven, Mich.
93006		X	Margaret	228	208	112.0	30.0	9.6	1900	Wilmington, Del.	Philadelphia, Pa.
92644		X	Margaret	115	79	94.2	24.9	9.8	1890	Essex, Mass	Gloucester, Mass.
92117		X	Margaret G.	58	58	69.0	25.0	5.0	1879	San Francisco, Cal	San Francisco, Cal.
90756		X	Margaret S.	20	19	46.8	15.5	4.1	1879	Roslyn, N. Y.	Patchogue, N. Y.
92091		X	Margaret S.	11	9	41.5	14.1	3.6	1890	Rocky, Mass	Southold, Mass.
12544		X	Margaret Ann	10	11	49.4	17.2	2.5	1815	Mathews County, Va	Baltimore, Md.
90149		X	Margaret Ann	51	49	60.0	22.5	5.1	1870	Yorkers, N. Y.	Chilmark, N. Y.
91653		X	Margaret Ann	8	7	36.0	15.2	3.6	1877	Edenton, N. C.	Edenton, N. C.
17746		X	Margaret Ball	140	138	115.0	25.7	6.1	1867	Michigan City, Ind	Chicago, Ill.
91100		X	Margaret Dora	8	8	50.9	11.4	2.8	1878	Smiths Island, Md	Cranford, Md.
91144		X	Margaret Early	11	10	39.0	11.0	4.0	1879	St. James, Mich	Grand Haven, Mich.
17158		X	Margaret Godfrey	26	25	67.3	15.3	3.5	1850	Canton, N. J.	London, N. J.
17979		X	Margaret Jane	7	7	40.0	12.5	2.7	1868	Bon Secour, Ala.	Mobile, Ala.
91771		X	Margaret Jane	12	11	34.8	14.0	4.6	1881	Westchester, N. Y.	New York, N. Y.
90230		X	Margaret Leonard	33	31	34.8	17.8	6.7	1870	Boston, Mass	Southwest Harbor, Me.
91825		X	Margaret Mather	95	66	64.2	23.7	8.3	1891	Boothbay, Me.	Boston, Mass.
92975		X	Margaret Scopus	6	6	34.7	13.7	2.9	1890	Blount, Mass	Shelburne, Mass.
17839		X	Margaret A. Brush	15	14	42.4	13.5	3.0	1898	Saville, N. Y.	Newbern, N. C.
16759		X	Margaret A. Jones	24	22	52.5	17.2	6.5	1898	Boston, Mass	Lawson, Me.
91686	K. C. N. M.	X	Margaret A. May	556	458	143.2	34.3	15.5	1894	Wilmington, Del	Philadelphia, Pa.
92554	K. L. T. Q.	X	Margaret B. Koper	414	393	148.1	36.1	10.4	1893	Bath, Me	Norfolk, Va.
17438		X	Margaret W. Kibbitz	35	33	51.0	19.6	5.2	1838	Shrewsbury, N. J.	New York, N. Y.
90440		X	Margaret and F. Moore	47	30	69.5	22.7	5.7	1872	James Island, Md.	Annapolis, Md.
92078	K. G. F. M.	X	Margaret	138	107	92.2	22.7	8.8	1869	Essex, Mass	Balem, Mass.
17978		X	Margaretta	51	49	71.0	22.5	4.0	1899	Glenwood, N. Y.	Port Jefferson, N. Y.
91379		X	Margie K. Laird	18	17	56.3	15.4	4.0	1891	Crisfield, Md.	Crisfield, Md.
92306		X	Margery	10	9	35.0	11.0	3.7	1899	Seattle, Wash	Tonga, Alaska.
92017		X	Margie	9	8	38.2	13.3	5.2	1896	Osterville, Mass	Edgartown, Mass.
92570		X	Margie E.	11	11	35.0	14.0	4.2	1894	do	Nantucket, Mass.
92468		X	Margie E.	40	38	67.8	18.5	4.0	1891	Ashland, Wis.	Marquette, Wis.
90748		X	Margie Smith	61	58	74.5	22.2	7.7	1878	Bristol, Me	Gloucester, Mass.
91638		X	Margie J. Franklin	20	19	51.2	14.8	4.4	1893	Somerset County, Md	Chilmark, N. Y.
91509	R. R. J. V.	X	Marguerite	168	81	84.0	23.5	8.4	1892	Essex, Mass	Gloucester, Mass.
92001	K. F. G. B.	X	Marguerite	76	65	84.7	30.2	10.7	1898	Boston, Mass	Boston, Mass.
92139	K. G. Q. L.	X	Marguerite	1,553	1,475	234.6	46.1	20.6	1899	Bath, Me	Fall River, Mass.
92798		X	Marguerite	10	9	35.0	14.3	3.5	1891	New Haven, Conn	Stonington, Conn.
92366		X	Marguerite	7	7	31.8	12.7	4.5	1882	Bay Ridge, N. Y.	Bridgeport, Conn.
92929		X	Marguerite	8	7	30.0	12.0	3.6	1895	Oriens, Mass	Chatham, Mass.
92638		X	Marguerite	7	7	29.0	10.7	6.2	1898	North Haven, Me	Chilmark, Me.
92434		X	Marguerite	7	6	28.0	10.0	4.4	1892	Brooklyn, N. Y.	New York, N. Y.
92176		X	Marguerite	13	12	46.7	14.8	6.8	1895	Waltham, Me	Gloucester, Mass.
92910		X	Marguerite	7	7	31.2	12.7	2.8	1890	Mobile, Ala.	Mobile, Ala.
92967		X	Marguerite	7	7	24.0	11.4	3.6	1897	Atlantic City, N. J.	Somers Point, N. J.
92888		X	Marguerite B.	6	6	28.5	12.9	3.3	1898	Patchogue, N. Y.	Patchogue, N. Y.
92977		X	Marguerite G.	8	7	40.7	13.6	3.5	1899	Bon Secour, Ala	Mobile, Ala.
17200	H. N. S. B.	X	Marie	124	118	95.0	28.9	6.6	1895	Westley, R. I.	New York, N. Y.
17289		X	Marie	20	19	41.0	15.2	6.3	1891	Noank, Conn	New London, Conn.
91146		X	Marie	64	61	70.0	28.2	6.0	1879	Newark, N. J.	Newark, N. J.

* Formerly schooner George L. Dickson.

* Formerly schooner-yacht Whistler.

* Formerly schooner Josephus.

MERCHANT SAILING VESSELS OF THE UNITED STATES—Continued.

Official No.	Signal letters.	Rig.	Name of vessel.	Gross tonnage.	Net tonnage.	Length.	Breadth.	Depth.	Where built.	Home port (where permanent document issued).	
91998		Slp.	Marina	24	23	54.0	16.0	4.8	1889	St. Michaels, Md.	Annapolis, Md.
92047		Slp. y.	Marina	6	0	50.0	11.6	6.2	1894	Bayridge, N. Y.	Stonington Conn.
92057		Slp.	Marina	6	6	51.6	10.7	5.3	1894	Seattle, Wash.	Sea-ble, Wash.
92016		Sch.	Marina	24	20	55.0	20.6	4.0	1899	Straits, N. C.	Newbern, N. C.
91897		Slp.	Marina D.	6	0	50.0	11.5	3.5	1873	Newport, R. I.	New Haven, Conn.
91839		Slp.	Marina D.	12	11	56.0	15.0	3.0	1873	Spring, N. Y.	Sag Harbor, N. Y.
90719	J. N. R. D.	Sch.	Marina S.	165	92	91.0	28.0	7.6	1873	Dennysville, Me.	Eastport, Me.
91110		Sch.	Marina Abby	71	67	50.9	22.3	6.0	1899	Middlesex County, Va.	Tappahannock, Va.
91144		Sch.	Marina Avery	22	17	56.7	16.8	4.6	1892	Pocomoke City, Md.	Crisfield, Md.
17774		Sch.	Marina Elizabeth	61	58	60.0	23.3	6.0	1892	Tuckerton, N. J.	Baltimore, Md.
91947		Sch.	Marina Ellen	0	0	35.0	15.0	4.5	1876	Swan Island, Me.	Boston, Me.
90438		Sch.	Marina Laird	10	9	45.7	14.4	3.2	1872	Somerset County, Md.	Crisfield, Md.
18423		Sch.	Marina Martin	564	540	175.0	52.7	13.4	1898	Cleveland, Ohio	Detroit, Mich.
17042	H. N. P. E.	Sch.	Marina Pierson	2-6	226	126.0	41.0	11.0	1894	Forked River, N. J.	Trenton, N. J.
18151		Sch.	Marina Webster	54	53	71.5	20.6	7.7	1881	East, Mass.	Bellport, Me.
91349	J. V. K. H.	Sch.	Marina E. Smith	265	247	141.5	34.6	10.6	1891	Port Blake, Wash.	San Francisco, Cal.
90992		Slp.	Marina J. Deane	7	7	38.0	12.0	2.0	1877	Portsmouth, Va.	Norfolk, Va.
90910		Sch.	Marina L. Davis	61	58	72.3	22.5	5.0	1899	Greenport, N. Y.	Bacon, Me.
90920	K. H. J. Q.	Sch.	Marina O. Teal	1,125	962	197.0	49.2	18.0	1899	Newburyport, Mass.	Boston, Mass.
17391		Sch.	Marina and Franca	16	10	41.6	16.8	4.0	1853	Burlington, N. J.	Bridge ton, N. J.
17604		Sch.	Marina	89	81	70.9	20.1	6.1	1899	Milville, N. J.	Hartford Conn.
17998		Slp.	Marina	29	27	60.5	21.2	4.1	1899	Duxbury, Mass.	Boston, Mass.
90900	K. O. H. R.	Sch.	Marina	234	245	112.6	30.3	8.1	1899	Camden, N. J.	Philadelphia, Pa.
91811		Sch.	Marina	6	6	29.0	11.9	3.6	1894	Hyannisport, Mass.	Chatham, Mass.
91840	K. D. V. C.	Sch.	Marina	1,013	1,011	176.0	47.0	22.7	1857	St. John, New Brunswick	New York, N. Y.
92000		Sch.	Marina	5	5	25.7	12.4	3.6	1892	Newport, R. I.	Newport, R. I.
92741		Slp.	Marina	8	8	41.7	13.0	3.2	1898	Inverness, Md.	Crisfield, Md.
90823		Sch.	Marina	74	68	81.6	24.1	6.4	1897	Shapington, Md.	Ido.
92053		Sch.	Marina	5	5	37.5	8.2	3.1	1898	Seattle, Wash.	St. Michael, Alaska.
90923		Sch.	Marina	23	20	46.0	15.0	4.3	1899	Indianna, Fla.	St. Augustine, Fla.
92000		Slp.	Marina	0	0	27.0	11.0	3.8	1898	Sumner Point, N. J.	Burlington, N. J.
91307		Slp.	Marina B.	0	0	31.4	11.2	4.3	1896	Charleston, S. C.	Charleston, S. C.
91308		Sch.	Marie Chevalier	48	48	57.5	25.2	4.5	1891	San Francisco, Cal.	San Francisco, Cal.
17918		Lgt.	Marie Louise	7	7	34.3	12.0	3.5	1897	Terrilloune, La.	Orlando, La.
92010		Slp.	Marie McShawell	7	7	32.0	12.0	3.0	1899	Pocomoke City, Md.	Crisfield, Md.
93091	K. P. N. L.	Sch.	Marie Palmer	1,904	1,594	28.4	43.3	24.2	1899	Bath, Me.	Boston, Mass.
93012		Slp.	Marie Rose	11	10	39.2	12.0	3.2	1899	Bayshore, N. Y.	Patchogue, N. Y.
92721		Slp.	Marie Sumers	7	7	40.1	14.7	3.0	1897	Crisfield, Md.	Crisfield, Md.
91777		Sch.	Marie Westcott	12	11	46.2	14.0	3.0	1893	Chartertown, Md.	Baltimore, Md.
17103		Sch.	Marietta	12	11	46.0	13.0	3.8	1899	Chartertown, Md.	Newbern, N. C.
90022		Slp.	Marietta	11	11	36.5	15.2	3.8	1898	Islip, N. Y.	New York, N. Y.
92846		Slp.	Marietta	15	0	42.0	15.5	2.9	1893	Pocomoke City, Md.	Cape Charles, Va.
92716		Slp.	Marietta	7	7	34.1	12.9	3.5	1899	High Bluff, Tex.	Greensboro, Tex.
92862		Sch.	Martilla M. Jones	26	24	45.0	16.5	4.4	1898	Pocomoke City, Md.	Richmond, Va.
92444		Slp.	Marina	5	5	36.0	8.5	3.0	1891	Tacoma, Wash.	Juneau, Alaska.
92383		Cat.	Marina B.	6	6	29.8	13.1	3.3	1891	Patchogue, N. Y.	Patchogue, N. Y.
92185		Cat.	Marina G.	6	5	29.0	13.0	3.3	1890	do	do
91779		Sch.	Marina Mariscano	21	20	55.0	16.0	4.0	1885	San Francisco, Cal.	San Francisco, Cal.
91256		Slp.	Marina	455	475	138.5	33.0	10.9	1898	Elkton, Md.	New York, N. Y.
90518		Sch.	Marina City	337	320	117.0	27.7	10.5	1898	Marine City, Mich.	Port Huron, Mich.
91111		Slp.	Marina Lodge	7	7	27.6	12.0	4.2	1876	Cherterville, Mass.	Provincetown, Mass.
17912		Slp.	Mariner	12	9	32.0	12.9	4.5	1843	New London, Conn.	Newport, R. I.
92022		Slp.	Mariner	11	11	32.5	14.7	4.0	1892	Roseland, Va.	Savannah, Ga.
18446		Sch.	Marion	6	6	41.0	23.0	8.6	1844	Kingston, N. Y.	Norfolk, Va.
91178		Cat.	Marion	7	5	28.2	12.3	3.4	1879	Newport, R. I.	Newport R. I.
91298		Slp.	Marion	11	11	42.6	13.0	2.5	1890	Newcastle, Me.	Bath, Me.
91497	J. W. L. O.	Sch.	Marion	235	223	123.0	31.8	10.3	1892	San Francisco, Cal.	San Francisco, Cal.
92112		Sch.	Marion	17	10	41.4	11.5	2.7	1895	New Smyrna, Fla.	Key West, Fla.
92007		Cat.	Marion	6	6	28.8	12.8	3.1	1894	Hyannis, Mass.	Hyannis, Mass.
92131		Cat.	Marion	7	0	28.2	12.3	4.0	1897	Newport, R. I.	Newport, R. I.
92532		Slp.	Marion	11	5	37.5	15.5	4.3	1893	Bellport, N. Y.	Annapolis, Md.
92929		Slp. y.	Marion	7	7	31.8	8.4	2.4	1890	Chicago, Ill.	Milwaukee, Wis.
92046		Slp. y.	Marion	15	6	22.0	16.0	4.0	1893	Wilmington, Del.	Port Jefferson, N. Y.
92044	K. P. D. N.	Sch.	Marion	654	365	193.0	35.0	17.6	1899	Noank, Conn.	Philadelphia, Pa.
92001	K. P. N. H.	Sch.	Marion (Chappell)	1,690	1,484	243.3	43.8	22.0	1899	do	New London Conn.
92027	K. N. F. S.	Slp.	Marion Chisort	1,717	1,510	244.0	37.5	22.3	1893	Glasgow, Scotland	Port Townsend, Wash.
18283	H. M. S. B.	Sch.	Marion Draper	183	174	108.0	27.8	9.1	1897	Pittston, Me.	Bath, Me.
92000		Sch.	Marion Grimes	81	80	40.0	28.0	7.0	1898	East, Mass.	Greenport, N. Y.
92797		Slp.	Marion Hazlett	8	8	38.5	11.2	3.5	1897	Swan Island, Me.	Brooklin, Me.
90820		Sch.	Marion Handy	10	0	42.3	14.4	2.5	1875	Somerset County, Md.	Newport News, Va.
91878		Sch.	Marion Lee	17	16	46.5	15.5	2.8	1893	Mathews County, Va.	Norfolk, Va.
18593		Sch.	Marion Mayfield	18	18	38.4	14.8	3.5	1893	Bought of United States	Key West, Fla.
91884		Sch.	Marion Mayo	16	16	48.0	18.0	4.0	1898	Lossburg, N. J.	Bridgeton, N. J.

Formerly { a British ship *Keoria Mooris*.
 { a German bark *Marie*

Formerly British ship *Kiltbannon*.

MERCHANT SAILING VESSELS OF THE UNITED STATES—Continued.

Official No.	Signal letters.	Rig.	Name of vessel.	Gross tonnage.	Net tonnage.	Length.			Depth.	W. & C. built.	Where built.	Home port (where permanent document issued).
						Feet.	Feet.	Feet.				
92148		Kk	Marius Temple	22	21	54.0	15.5	2.3	1889	Clubfoot Creek, N. C.	Newbern, N. C.	
90901			Marius A. Greene	23	13	51.6	17.5	3.0	1876	New London, Conn.	Edenton, N. C.	
90442	J. K. V. F.	Yp	Marius E. Rockhill	234	270	119.0	29.7	9.0	1867	Tuckerton, N. J.	Tuckerton, N. J.	
92045		Yp	Marius J. Poulson	6	9	26.0	12.8	2.6	1868	Pocomoke City, Md.	Norfolk, Va.	
91149		Yp	Marius L. Curtis	28	27	47.2	18.8	4.5	1879	City Island, N. Y.	Patchogue, N. Y.	
92474		Yy	Marius W. Page	749	712	194.0	34.0	14.4	1878	Milan, Ohio	Cleveland, Ohio	
92540		Yy	Marjota	8	7	32.0	19.5	5.8	1883	New Haven, Conn.	Danvers, N. H.	
92577	K. J. H. G.	Yy	Marjota	18	17	41.0	13.4	7.4	1889	South Boston, Mass.	New York, N. Y.	
92317		Yy	Marijo	9	9	32.0	11.0	6.0	1888	do	do	
92110	K. G. M. S.	Yy	Marijo	6	6	27.8	9.2	6.0	1881	do	do	
91485	J. W. M. K.	Yy	Mary Brown	1,210	1,081	188.0	40.7	17.0	1889	Wilmington, Del.	Perth Amboy, N. J.	
90604	J. P. D. F.	Yy	Mark Gray	308	249	124.6	32.4	9.3	1882	North Weymouth, Mass.	Boston, Mass.	
92550		Yy	Mark Peuleton	190	184	108.2	16.0	8.6	1874	Bangor, Me.	Bangor, Me.	
92470		Yy	Mark Stevens	19	19	54.0	14.0	3.1	1888	St. Peter, Md.	Clidfield, Md.	
90877		Yy	Markab	15	14	44.4	12.2	3.7	1888	New Rochdale, N. Y.	Key West, Fla.	
92080		Yy	Marka	234	221	122.0	27.2	9.3	1872	New Jerusalem, Ohio	Milwaukee, Wis.	
93021		Yy	Marala	89	54	78.0	22.1	8.4	1889	Essex, Mass.	Gloucester, Mass.	
91789		Yy	MARSA	4,059	4,067	434.0	50.2	24.2	1890	Chicago, Ill.	Gilchrist, Ohio	
91890		Yy	Marshall Farr	9	8	31.4	12.5	4.0	1885	Gilchester, Mass.	Gilchester, Mass.	
18134	H. M. O.	Yy	Marshall Ferrin	149	161	102.0	28.0	10.0	1889	Leesburg, N. J.	Deer Isle, Me.	
92402	K. L. F. G.	Yy	Marshall L. Adams	131	125	104.9	24.0	11.0	1882	Essex, Mass.	Provincetown, Mass.	
17223		Yy	Marshall O. Wells	64	64	74.1	23.5	7.6	1887	Groesport, N. Y.	Bridgeton, Conn.	
16881		Yy	Martha	34	32	65.2	17.5	6.1	1810	Kennebunk, Me.	Mount Desert Ferry, Me.	
91432		Yy	Martha	15	14	34.2	14.5	4.0	1888	Groesport, N. Y.	New London, Conn.	
91967		Yy	Martha	9	8	33.0	11.6	3.0	1887	Pensacola, Fla.	Key West, Fla.	
92036		Yy	Martha	9	8	28.6	12.0	2.0	1888	Norfolk, Va.	Newport News, Va.	
92987		Yy	MARTHA	2,284	2,121	282.0	44.2	22.5	1886	Chicago, Ill.	Cleveland, Ohio	
92994		Yy	Martha	91	77	118.0	24.0	8.8	1887	Orange Tex.	Galveston, Tex.	
92993		Yy	Martha	9	9	38.0	19.2	4.5	1889	Groesport, N. Y.	Groesport, N. Y.	
90340		Yy	Martha A.	57	54	66.6	20.2	5.2	1871	Northport, N. Y.	New York, N. Y.	
91946		Yy	Martha L.	7	7	32.0	12.3	3.7	1887	Flatlands, N. Y.	do	
17323		Yy	Martha Ann	18	19	43.5	16.5	4.3			Bridgeton, N. J.	
92506		Yy	Martha Ann	19	19	38.7	12.2	2.1	1893	Washington, D. C.	Washington, D. C.	
17938		Yy	Martha Baya	17	12	44.0	15.7	3.5	1868	Straita, N. C.	Newbern, N. C.	
90510	J. M. V. D.	Yy	Martha Davis	470	779	162.3	32.7	21.0	1874	East Boston, Mass.	San Francisco, Cal.	
91829		Yy	Martha Ellen	49	47	64.7	22.6	4.8	1882	Sussex, Md.	Crisfield, Md.	
18717		Yy	Martha Jane	6	6	28.0	11.0	2.0	1889	Norfolk, Va.	Norfolk, Va.	
18080		Yy	Martha Skinner	47	35	67.4	21.1	5.6	1837	Dorchester County, Md.	Baltimore, Md.	
17477		Yy	Martha A. Avery	32	30	57.5	18.0	6.6	1864	Baltimore, Md.	Tappahannock, Va.	
91448		Yy	Martha A. Bradley	76	72	76.3	22.0	7.7	1882	Gilchester, Mass.	Kaopton, Me.	
90108		Yy	Martha A. Joyce	44	31	64.5	21.8	5.6	1889	Dorchester, Md.	Baltimore, Md.	
92133		Yy	Martha A. Siroes	19	18	39.0	16.4	4.1	1889	St. Peter Creek, Md.	Cape Charles, Va.	
17850		Yy	Martina C. Bairds	52	50	65.0	21.5	3.2	1864	Frederick, Ind.	New York, N. Y.	
17944		Yy	Martina D. Reid	50	47	68.0	22.6	3.6	1853	Washington, N. J.	Perth Amboy, N. J.	
92746		Yy	Martina D. Thomas	10	7	46.3	12.5	2.9	1896	Savanna, N. C.	Beaufort, N. C.	
92667		Yy	Martina E. McTale	345	342	181.5	22.3	8.2	1886	Milton, Del.	Philadelphia, Pa.	
90535		Yy	Martina E. Moore	38	36	62.0	22.0	6.5	1874	Towson, N. C.	Baltimore, Md.	
92819		Yy	Martina M. Lewis	6	6	34.8	14.1	2.5	1897	Wingate, Md.	Crisfield, Md.	
91250	J. V. L. K.	Yy	Martina S. Hement	479	375	146.2	25.0	12.6	1881	Bath, Me.	Philadelphia, Pa.	
92345	K. J. Q. H.	Yy	Martina T. Thomas	780	750	174.2	37.2	14.0	1881	Thomaston, Me.	Thomaston, Me.	
91924		Yy	Martina W. Jump	19	18	46.5	16.2	4.2	1877	St. Michaels, Md.	Norfolk, Va.	
91845	J. R. V. N.	Yy	Martina W. Taff	173	164	105.0	29.8	8.0	1876	Kurka, Cal.	Seattle, Wash.	
17287		Yy	Martha A. M. Johnson	25	24	64.2	18.8	6.0	1887	Cambridge, Md.	Newport News, Va.	
90409		Yy	Martha & Elizabeth	30	28	64.4	21.3	4.2	1855	Salom, N. J.	Perth Amboy, N. J.	
91473		Yy	Martin E.	23	20	54.1	19.2	2.9	1882	Patchogue, N. Y.	Patchogue, N. Y.	
91644		Yy	Martin Anderson	29	28	61.4	17.0	8.1	1882	Bridgeton, N. J.	Bridgeton, N. J.	
90192		Yy	Martin Sylvester	29	28	61.4	17.0	8.1	1882	Baltimore, Md.	Annapolis, Md.	
17984		Yy	Martin Wagner	15	14	39.2	13.4	4.0	1876	Pocomoke City, Md.	do	
16204		Yy	Martin L. Baker	15	14	39.6	18.1	4.1	1888	do	Perth Amboy, N. J.	
90409		Yy	Martin M. Hunt	15	14	39.6	18.1	4.1	1888	do	Bridgeton, Conn.	
92571		Yy	Martin W. Bates	53	49	65.2	21.8	8.1	1888	Patchogue, N. Y.	Bangor, Me.	
13909		Yy	Martines	24	23	51.7	17.3	4.2	1876	Philadelphia, Pa.	San Francisco, Cal.	
92530		Yy	Marvel	6	6	36.7	11.0	2.6	1884	Osterville, Mass.	Chatham, Mass.	
18041		Yy	Marvel Net	6	6	39.0	10.2	2.2	1885	Chincoteague, Va.	Chincoteague, Va.	
17530		Yy	Marvin D. White	32	30	68.6	14.9	4.9	1888	Darien, Conn.	Newbern, N. C.	
17907		Yy	Mary	28	27	68.6	22.2	5.4	1882	Talbot County, Md.	do	
90924		Yy	Mary	9	9	37.0	18.5	4.2			Foreign built.	
90548		Yy	Mary	9	9	37.0	11.0	2.0	1885	Galveston, Tex.	Galveston, Tex.	
90545		Yy	Mary	9	8	37.0	11.1	2.0	1888	Key West, Fla.	Key West, Fla.	
90753		Yy	Mary	9	7	33.6	11.5	4.3	1811	Portsmouth, N. H.	Wakobers, Me.	
90885		Yy	Mary	9	17	53.0	13.7	4.3	1872	Sheboygan, Wis.	Milwaukee, Wis.	
90885		Yy	Mary	9	37	57.7	17.0	4.2	1874	Turners Creek, N. C.	Brunswick, Ga.	
90885		Yy	Mary	9	7	37.6	11.8	2.0	1878	Straita, N. C.	Beaufort, N. C.	
90885		Yy	Mary	9	8	38.2	13.3	2.2	1876	Norwalk, Conn.	Bridgeton, Conn.	
90885		Yy	Mary	9	9	38.5	12.9	2.3	1876	Wolf River, Miss.	Shieldsboro, Miss.	

† Formerly sloop Joseph J. Comstock.

MERCHANT SAILING VESSELS OF THE UNITED STATES—Continued.

Official No.	Signal letters.	Rig.	Name of vessel.	Gross tonnage.	Net tonnage.	Length.	Breadth.	Depth.	W. on built.	Where built.	Home port (where permanent document issued).
						Feet.	Feet.	Feet.			
01612			Mary	17	10	32.0	16.4	4.0	1893	Pocomoke City, Md.	Cape Charles, Va.
01680			Mary	15	8	42.0	14.7	4.3	1884	Geeshan, N. J.	Wilmington, Del.
01710			Mary	0	0	46.0	11.0	2.5	1834	York County, Va.	Baltimore, Md.
01778			Mary	11	10	34.0	14.3	2.0	1865	Fancliers, N. J.	Camden, N. J.
02-05			Mary	15	14	44.0	14.0	2.5	1840	Norfolk County, Va.	Norfolk, Va.
02281			Mary	0	0	30.3	12.0	2.0	1801	Key West, Fla.	Key West, Fla.
02322			Mary	52	50	72.5	24.0	2.5	1891	San Francisco, Cal.	San Francisco, Cal.
02467			Mary	5	5	34.0	12.5	2.0	1878	Norfolk, Conn.	Stoughton, Conn.
02557			Mary	13	12	34.5	12.0	2.0	1885	New London, Conn.	New London, Conn.
02540			Mary	0	0	22.0	12.5	2.1	1884	Lacrosse, Fla.	Lake Charles, La.
02721			Mary	0	0	22.0	16.0	4.0	1885	Harwickport, Mass.	Boston, Mass.
02-44			Mary	0	0	24.0	9.0	2.0	1835	Koonrofski, Alaska	St. Michael, Alaska
02-46			Mary	23	23	51.0	14.2	4.5	1888	Tacoma, Wash.	Tacoma, Wash.
01340			Mary	13	12	42.5	16.7	4.3	1900	Half Moon, Ga.	Savannah, Ga.
02841			Mary A.	0	0	35.0	14.0	2.0	1844	Sand-ratona, E. I.	Providence, E. I.
02246			Mary A.	0	0	25.0	12.4	4.0	1888	Norfolk, Conn.	Greenport, N. Y.
02412			Mary A.	10	10	30.0	12.0	4.0	1846	City Island, N. Y.	Bridgewater, Conn.
02578			Mary A.	0	0	28.2	12.3	2.4	1-92	Atlantic City, N. J.	Bonora Point, N. J.
10-01			Mary A.	0	0	32.2	11.8	2.5	1864	Bremen, Me.	Portland, Me.
01746			Mary A.	27	15	50.5	15.9	4.0	1856	Newport, N. J.	Bridgeton, N. J.
01848			Mary A.	14	10	47.5	13.5	2.0	1-65	New Haven, Conn.	Key West, Fla.
02378			Mary A.	12	12	36.0	16.1	2.5	1887	Chadler Station, Fla.	Panama, Fla.
02378			Mary C.	0	0	30.3	12.0	2.4	1872	Chester, Pa.	Baltimore, Md.
01370			Mary C.	0	0	32.0	12.3	4.0	18-1	Brooklyn, N. Y.	New York, N. Y.
02536			Mary C.	27	25	55.0	14.5	4.3	1891	San Jose, Cal.	San Francisco, Cal.
02612			Mary C.	7	0	40.3	12.3	2.4	1897	Crisfield, Md.	Cape Charles, Va.
02695			Mary D.	52	51	69.0	18.0	5.3	1877	St-bowling, Mich.	Fort Huron, Mich.
01746			Mary D.	7	7	32.5	12.0	2.1	1885	Piney Point, N. C.	Newbern, N. C.
02230			Mary E.	7	7	35.0	14.3	2.7	1871	Greenport, N. Y.	New Haven, Conn.
02230			Mary E.	8	8	38.3	12.8	4.0	1885	Boston, Mass.	Bridgewater, Conn.
01683			Mary E.	10	7	38.4	14.7	2.0	1880	Glenwood, N. Y.	Newark, N. J.
01706			Mary E.	9	8	47.0	14.2	2.3	1888	Tilghmans Island, Md.	Baltimore, Md.
17347			Mary E.	5	5	29.3	14.0	2.0	1887	Shepperson, Oreg.	Port Townsend, Wash.
17184			Mary E.	24	22	42.8	18.1	4.4	1850	Chester, Pa.	New York, N. Y.
02177			Mary E.	0	7	31.0	11.3	3.1	1-91	Atlantic City, N. J.	Bridgeton, N. J.
02641			Mary E.	20	20	62.0	16.7	4.7	1865	Whitelake, Mich.	Grand Haven, Mich.
02442			Mary L.	12	10	38.8	12.8	2.5	1890	Newbern, N. C.	Newbern, N. C.
02-31			Mary S.	20	20	49.0	16.0	4.3	1875	Straits, N. C.	Do.
01236			Mary S.	15	12	44.4	14.0	2.8	1880	Pennsboro, N. J.	Camden, N. J.
01787			Mary V.	0	5	41.0	11.0	2.0	1865	Tilghmans Island, Md.	Annapolis, Md.
02691			Mary V.	3	3	40.7	14.4	2.5	1880	Fairbank, Md.	Baltimore, Md.
18882			Mary Ada	5	5	22.5	11.0	2.3	1877	Terrebonne Parish, La.	Brushear, La.
17944			Mary Adelaide	17	0	35.0	14.0	2.5	1876	Northport, N. Y.	Greenport, N. Y.
01801			Mary Adelaide	25	25	51.0	12.8	6.0	1880	Perth Amboy, N. J.	New York, N. Y.
17886			Mary Agnes	14	0	34.3	12.0	2.0	1843	Biloxi, Miss.	Shieldsboro, Miss.
02181			Mary Alice	7	12	28.0	14.0	4.0	1885	Hampstead, N. Y.	Perth Amboy, N. J.
02747			Mary Alice	24	22	36.4	22.0	4.0	1879	Port Jefferson, N. Y.	Port Jefferson, N. Y.
02695			Mary Alice	13	7	41.0	14.5	4.0	1878	Patchogue, N. Y.	Bridgeton, N. J.
01679			Mary Amelia	0	5	26.3	12.3	2.3	1888	Bellport, N. Y.	Bridgewater, Conn.
17434			Mary Anderson	0	7	34.0	12.4	2.0	1894	Norfolk County, Va.	Norfolk, Va.
18048			Mary Ann	100	90	84.3	19.8	2.8	1853	Philadelphia, Pa.	San Francisco, Cal.
01885			Mary Ann	13	11	44.5	14.7	4.0			Bridgeton, N. J.
01885			Mary Ann	10	8	25.3	12.5	2.8	1882	Rockaway, N. Y.	Norfolk, Va.
01874			Mary Ann	10	12	44.0	14.0	2.0	1845	Charleway, Mich.	Grand Haven, Mich.
18091			Mary Ann	14	12	44.4	14.2	2.0	1880	Morgan Point, Tex.	Corpus Christi, Tex.
02180			Mary Ann	15	14	41.0	12.5	4.1	1885	Northport, N. Y.	Perth Amboy, N. J.
01236			Mary Anna	7	0	41.0	11.0	2.5	1880	Crisfield, Md.	Crisfield, Md.
01236			Mary Antoinette	7	7	45.8	0.0	0.0	1880	Queen Anne County, Md.	Cape Charles, Va.
17844	J. E. T. Q.		Mary Augusta	100	175	104.0	27.4	11.8	1867	Ellsworth, Me.	Ellsworth, Me.
01236			Mary Barker	0	0	72.0	25.5	5.0	1880	Patterson, N. J.	Philadelphia, Pa.
01617			Mary Bebe	5	0	28.0	12.5	2.0	1867	Patchogue, N. Y.	Patchogue, N. Y.
18072			Mary Bell	0	0	31.0	12.4	2.0	1884	Bellport, N. Y.	Bridgewater, Conn.
17897			Mary Bell	0	0	29.0	11.0	2.0	1885	Brookhaven, N. Y.	Norfolk, Va.
02695			Mary Bidwell	10	12	31.0	14.5	2.0	1880	Sanford, N. C.	Sanford, N. C.
02695			Mary Brewer	05	02	75.0	24.0	6.0	1880	San Francisco, Cal.	San Francisco, Cal.
02694			Mary Britton	04	02	75.0	21.1	1.0	1884	Coastline, Me.	Rockland, Me.
17921			Mary Bunch	5	5	41.8	12.8	2.0	1880	Crisfield, Md.	Crisfield, Md.
01570			Mary Buckley	07	04	67.5	21.0	7.0	1844	Smithtown, N. Y.	New York, N. Y.
02695	J. E. S. Y.		Mary Buhns	124	117	68.0	21.0	6.0	1880	Tottenville, N. Y.	Do.
02644			Mary Cabral	02	02	102.0	28.3	7.0	1876	Saraha, Cal.	San Francisco, Cal.
02644			Mary Cattie	18	15	51.0	12.0	2.0	1880	San-F, Mass.	Boston, Mass.
02184			Mary Chapin	05	04	28.1	12.0	2.3	1880	Turtle Haven, Tex.	Galveston, Tex.
18094			Mary Collins	02	02	122.0	21.0	2.1	1870	Bristol, Me.	Walden, Mass.
02684	J. P. C. K.		Mary Collins	02	02	122.0	21.0	2.0	1887	Ashmun, Ohio	Chicago, Ill.
02684			Mary Curtis	05	02	122.0	21.0	2.0	1876	Kenneshaw, Me.	Baltimore, Va.

Formerly schooner Ellen Tobin.

MERCHANT SAILING VESSELS OF THE UNITED STATES—Continued.

Official No.	Signal letters.	Rig.	Name of vessel.	Gross tonnage.	Net tonnage.	Length.		Breadth.	Depth.	Year built.	Where built.	Home port (where permanent document issued).
						Feet.	Feet.					
00432		Sip.	Mary Deaton	0	0	31.0	11.1	3.1	1873	Berlin, Md.	Chincoteague, Va.	
01675	J. W. K. L.	K. S. K.	Mary Dodge	343	230	120.0	32.0	6.0	1882	Karika, Cal.	Nan Francisco, Cal.	
01619		K. S. K.	Mary Edridge	13	13	52.0	13.1	4.0	1883	Somerset County, Md.	Baltimore, Md.	
16584		K. S. K.	Mary Eliza	13	13	42.5	13.3	4.0			Key West, Fla.	
17479		K. S. K.	Mary Eliza	23	31	44.0	17.5	4.0	1855	East Hartford, Conn.	Ellsworth, Me.	
00294		K. S. K.	Mary Eliza	10	0	34.3	13.4	3.0	1871	Tuckerton, N. J.	Bridgeton, N. J.	
01205		K. S. K.	Mary Eliza	0	0	49.0	12.0	3.0	1879	Somerset County, Md.	Crisfield, Md.	
16446		K. S. K.	Mary Elizabeth	65	62	64.0	22.5	6.0	1836	Portland, Conn.	Fall River, Mass.	
16498		K. S. K.	Mary Elizabeth	63	60	64.0	25.0	6.5	1854	Greenwich, Conn.	Bridgewater, Conn.	
17454		K. S. K.	Mary Elizabeth	32	21	48.0	14.0	5.0	1853	Salisbury, Mass.	Gloucester, Mass.	
00006		K. S. K.	Mary Elizabeth	0	0	34.0	12.5	4.3	1868	Key West, Fla.	Key West, Fla.	
00092		K. S. K.	Mary Elizabeth	5	5	39.0	13.0	4.1	1751	States Island, N. Y.	Providence, R. I.	
00423		K. S. K.	Mary Elizabeth	0	0	31.0	13.0	3.0	1872	York County, Va.	Norfolk, Va.	
01901		K. S. K.	Mary Elizabeth	0	0	37.2	13.0	3.0	1880	Annapolis, Md.	Annapolis, Md.	
02113		K. S. K.	Mary Elizabeth	10	10	41.0	15.0	3.0	1880	Cambridge, Md.	Baltimore, Md.	
17953		K. S. K.	Mary Ella	5	5	32.1	11.0	3.0	1868	Charleston, S. C.	Charleston, S. C.	
00589		K. S. K.	Mary Ella	40	40	75.0	20.5	3.0	1870	Accotink, Va.	Alexandria, Va.	
00422		K. S. K.	Mary Ella	15	14	39.0	15.0	3.0	1872	Rye, N. Y.	Alexandria, N. Y.	
01127		K. S. K.	Mary Ella	0	0	23.0	10.5	2.5	1870	Baldwin, N. Y.	Patchogue, N. Y.	
01979		K. S. K.	Mary Ella	13	13	38.0	15.4	4.0	1848	Charleston, S. C.	Charleston, S. C.	
10687		K. S. K.	Mary Ellen	53	50	67.1	21.7	5.5	1850	Baltimore, Md.	Crisfield, Md.	
10697		K. S. K.	Mary Ellen	7	0	32.2	11.3	3.3	1861	do	Baltimore, Md.	
16550		K. S. K.	Mary Ellen	64	51	64.0	19.5	7.4	1855	Essex, Mass.	Boston, Mass.	
17952		K. S. K.	Mary Ellen	11	10	35.5	14.3	4.1	1868	Newburyport, Mass.	do	
01878		K. S. K.	Mary Ellen	10	0	44.0	12.0	3.1	1866	Gloucester County, Va.	Richmond, Va.	
00127		K. S. K.	Mary Ellen	0	0	32.2	11.0	4.2	1868	Key West, Fla.	Key West, Fla.	
01410		K. S. K.	Mary Elvira	13	0	42.5	16.3	3.0	1882	Beaufort, N. C.	New Orleans, La.	
02533		K. S. K.	Mary Elvira	0	0	46.0	14.0	3.4	1867	Wayside, Md.	Annapolis, Md.	
02008		K. S. K.	Mary Emma	13	13	41.4	12.0	3.0	1880	Essex, Mass.	Gloucester, Mass.	
17228		K. S. K.	Mary Emma	31	30	61.0	18.0	5.0	1864	Greenport, N. Y.	Perth Amboy, N. J.	
00110		K. S. K.	Mary Emma	11	10	33.0	14.4	3.4	1860	Stony Brook, Conn.	Providence, R. I.	
00180		K. S. K.	Mary Emma	40	40	78.0	21.0	3.5	1860	Delanco, N. J.	Bridgeton, N. J.	
00773		K. S. K.	Mary Emma	26	25	48.3	16.4	3.0	1878	New London, Conn.	New York, N. Y.	
01192		K. S. K.	Mary Emma	7	7	31.7	10.0	2.0	1878	Green Run, Md.	Chincoteague, Va.	
01155		K. S. K.	Mary Emma	11	10	34.5	14.0	3.0	1878	Greenwich, Conn.	New York, N. Y.	
01448		K. S. K.	Mary Emma	0	0	38.3	13.0	3.0	1862	Port Monmouth, N. J.	Perth Amboy, N. J.	
01262		K. S. K.	Mary Emma	12	12	34.8	14.2	3.0	1863	Keyport, N. J.	do	
02048		K. S. K.	Mary Emma	10	5	40.1	13.0	3.0	1868	Cambridge, Md.	Bridgeton, N. J.	
00415		K. S. K.	Mary Emma	51	39	76.5	22.0	4.0	1873	Port Jefferson, N. Y.	Cape Charles, Va.	
02034		K. S. K.	Mary Esther	0	0	36.0	12.0	3.0	1860	Roanoke, Va.	Tappanhook, Va.	
01804		K. S. K.	Mary Etta	28	27	51.0	20.0	5.0	1860	Wicomico County, Md.	Baltimore, Md.	
02284		K. S. K.	Mary Etta	10	0	46.7	12.0	3.4	1885	Somerset County, Md.	Annapolis, Md.	
01137		K. S. K.	Mary Etta	64	61	71.0	22.5	6.0	1861	Alameda, Cal.	San Francisco, Cal.	
01225		K. S. K.	Maryetta	7	7	30.0	13.4	3.0	1870	Glenwood, N. Y.	Perth Amboy, N. J.	
02000		K. S. K.	Maryetta	0	0	41.5	12.4	2.7	1860	Bahine Pass, Tex.	Galveston, Tex.	
02000		K. S. K.	Maryetta	8	0	35.3	12.0	2.0	1860	East Fowl River, Ala.	Mobile, Ala.	
02000		K. S. K.	Mary Everett	10	18	44.0	15.0	3.0	1860	Brunswick, Ga.	Nevanah, Ga.	
16233		K. S. K.	Mary Farrow	30	04	54.5	25.5	6.4	1845	Bolton, Me.	St George, Me.	
01193		K. S. K.	Mary Fleetwood	10	0	44.4	14.5	4.0	1870	Newbern, N. C.	Newbern, N. C.	
00667		K. S. K.	Mary Frances	10	0	49.3	13.1	3.0	1876	Durchester, Md.	Crisfield, Md.	
00667		K. S. K.	Mary Frances	10	0	29.5	12.5	3.7	1877	Mathews County, Va.	Newport News, Va.	
00660		K. S. K.	M. P. Francis	20	20	53.0	31.0	6.7	1877	San Francisco, Cal.	San Francisco, Cal.	
01618		K. S. K.	Mary Francis	10	0	49.7	13.7	3.0	1863	Somerset County, Md.	Crisfield, Md.	
02004		K. S. K.	Mary Francis	41	37	62.0	21.0	3.0	1860	Accotink, Va.	Alexandria, Va.	
00594		K. S. K.	Mary Gaillard	45	30	67.0	21.0	5.0	1874	Bridgeton, N. J.	Sumner Point, N. J.	
17261		K. S. K.	Mary Gray	07	05	56.0	22.5	6.7	1848	Norwich, Conn.	New York, N. Y.	
02000		K. S. K.	Mary Gray	0	0	36.0	13.0	3.3	1860	Honeoye, Ala.	Mobile, Ala.	
02000		K. S. K.	Mary Gray	7	0	38.7	13.0	3.3	1867	Crisfield, Md.	Tappanhook, Va.	
01117	J. T. O. F.	H. S.	Mary H. H. H. H.	71	72	154.0	35.3	12.5	1878	Calia, Me.	New York, N. Y.	
02227		K. S. K.	Mary Howard	30	10	47.0	14.5	4.3	1860	Norfolk, Va.	Chincoteague, Va.	
10140		K. S. K.	Mary Howe	60	47	65.7	14.3	7.0	1846	Newbury, Mass.	Boston, Mass.	
02748		K. S. K.	Mary Hazel	0	0	40.0	12.7	2.1	1868	Wiltshire, Md.	Baltimore, Md.	
17943		K. S. K.	Mary Henry	11	10	35.8	11.0	3.1	1868	Worcester County, Md.	Chincoteague, Va.	
00822		K. S. K.	Mary Hunt	7	7	39.3	13.3	1.0	1867	Washington, D. C.	Washington, D. C.	
01261		K. S. K.	Mary Ida	05	7	32.0	12.0	3.0	1860	Fowl River, Ala.	Mobile, Ala.	
00020		K. S. K.	Mary Isabel	05	02	73.0	24.5	5.7	1868	Norwalk, Conn.	Coltapping, N. Y.	
18011		K. S. K.	Mary Jane	14	11	41.0	11.5	2.0			Edenton, N. C.	
18760		K. S. K.	Mary Jane	0	0	38.0	11.0	3.1	1860	Long Island, N. Y.	Norfolk, Va.	
00248		K. S. K.	Mary Jane	13	12	39.5	12.7	3.1	1871	Friendship, Me.	Machias, Me.	
00570		K. S. K.	Mary Jane	0	0	39.0	10.0	2.0	1860	Worcester County, Md.	Chincoteague, Va.	
00570		K. S. K.	Mary Jane	0	0	31.5	10.3	3.1	1864	Nashville, Va.	do	
00774		K. S. K.	Mary Jane	0	0	31.0	11.0	3.0	1875	Patchogue, N. Y.	New York, N. Y.	
01505		K. S. K.	Mary Jane	0	0	31.5	12.0	3.5	1863	New York, N. Y.	do	
01807		K. S. K.	Mary Jane	0	0	35.0	12.0	3.1	1860	Atlantic City, N. J.	Sumner Point, N. J.	
00750		K. S. K.	Mary Jane	20	20	58.0	18.0	5.5	1875	Frederick, Fla.	Bushport, La.	
100		K. S. K.	Mary King	51	50	68.0	23.0	6.0	1860	Hoboken, N. J.	New York, N. Y.	

† Figures in substance of Abraham Coogrove.
 ‡ Figures in substance of John Kelly.

MERCHANT SAILING VESSELS OF THE UNITED STATES—Continued.

Official No.	Signal letters	Sig.	Name of vessel	Gross tonnage	Net tonnage	Length			Where built	Home port (where permanent document issued).	
						Feet.	Feet.	Feet.			
17745		S. P.	Mary Lamb	8	5	31.0	3.0	2.0	1867	Norfolk, Va.	Newport News, Va.
17771		Sch.	Mary Langdon	110	97	78.8	22.1	8.5	1815	Thomaston, Mo.	Richland, Mo.
16480		Sip.	Mary Lavinia	9	8	31.6	14.7	2.8	1861	Greenwich, Conn.	Stamford, Conn.
90327		Sch.	Mary Lawson	12	7	49.1	14.8	4.1	1871	Somerset County, Md.	Crisfield, Md.
91344		Sip.	Mary Lewis	0	7	24.7	12.6	2.0	1861	West Harwich, Mass.	Newport, N. H.
17000		Sch.	Mary Louisa	94	69	64.0	22.2	7.8	1854	Elizabeth City, N. C.	Banger, Me.
91541		Sch.	Mary Louisa	0	0	2.0	12.0	2.0	1861	Panama, Fla.	Panama, Fla.
91943		Sip.	Mary Lucrose	8	6	37.0	12.8	2.0	1867	Norfolk County, Va.	Norfolk, Va.
90401		Sch.	Mary Ludwig	68	65	51.5	19.7	8.0	1874	South Haven, Mich.	Grand Haven, Mich.
90926		Sch.	Mary Lyon	354	317	134.0	25.3	12.0	1874	Port Haven, Mich.	Grand Haven, Mich.
92617	K. M. C. S.	Sch.	Mary Manning	1,233	1,130	210.0	41.0	18.7	1894	Camden, Me.	Portland, N. J.
92131		Sch.	Mary Maude	6	6	26.7	11.7	2.0	1861	Somerset County, Md.	Crisfield, Md.
92423		Sch.	Mary Maxbird	6	6	34.0	10.0	2.5	1867	Hunting Quarters, N. C.	Newbern, N. C.
92166		Sip.	Mary Moorwald	17	11	48.0	16.8	2.0	1861	Dennisville, N. J.	Bridgeton, N. J.
91491		Sch.	Mary Milla	6	5	43.0	19.8	2.1	1864	Dorchester County, Md.	Crisfield, Md.
13043		Sch.	Mary O'Brien	34	29	69.2	21.0	8.1	1837	Somerset County, Md.	Baltimore, Md.
91741		Sip.	Mary Pa-e	7	6	29.0	14.0	2.0	1866	Portsmouth, V.	Norfolk, Va.
16300		Sch.	Mary Parker	24	23	69.0	19.0	6.0	1847	Northumberland County, Va.	Baltimore, Md.
97142		Sip.	Mary Park	8	7	26.0	12.0	4.0	1866	Westerly, R. I.	New Haven, Conn.
92279		Sch.	Mary Parkville	11	11	53.0	14.2	2.1	1869	Oxford, Md.	Cape Charles, Va.
91126		Sch.	Mary Ralston	8	7	47.0	11.0	2.8	1879	Somerset County, Md.	Crisfield, Md.
92580		Sch.	Mary Rutin	6	6	47.2	12.1	2.1	1891	Morhead City, N. C.	Wilmington, N. C.
90847		Sch.	Mary Saha	35	31	56.0	12.1	5.0	1846	Banica, Cal.	San Francisco, Cal.
91160		Sip.	Mary Sedonia	10	8	39.0	15.2	2.0	1870	Talbot County, Md.	Bridgeton, N. J.
91279	J. V. M. F.	Sch.	Mary Sanford	470	455	126.5	24.2	15.1	1861	Boston, Mass.	Walden, Mass.
18172		Sch.	Mary Snow	70	67	74.5	24.2	7.7	1856	Essex, Mass.	Essex, Mass.
17244		Sch.	Mary Snowman	24	22	46.0	11.4	0.9	1862	Georgetown, Me.	Mount Desert Ferry, Me.
16245	H. M. & W.	Sch.	Mary Standish	272	221	114.0	22.8	8.0	1869	Northaven, Conn.	Boston, Mass.
18155		Sch.	Mary Steele	69	66	72.0	22.7	8.0	1866	Essex, Mass.	Essex, Mass.
17545	J. B. T. V.	Sch.	Mary Stewart	220	210	111.0	27.4	10.0	1846	Banger, Me.	Banger, Me.
90798		Sch.	Mary Story	64	60	73.7	21.1	7.0	1878	Essex, Mass.	Essex, Mass.
17216		Sip.	Mary Taylor	10	10	32.0	12.0	4.0	1861	Kovport, N. J.	Portsmouth, N. J.
92176		Sch.	Mary Thorne	6	6	29.5	9.1	4.2	1863	Provincetown, Mass.	Provincetown, Mass.
90446		Sip.	Mary Thomas	6	6	47.5	13.4	2.8	1861	Morhead City, N. C.	Wilmington, N. C.
91264		Sch.	Mary Underhill	6	6	29.8	12.2	2.8	1874	Oyster Bay, N. Y.	Bridgeton, Conn.
90222		Sch.	Mary Vickers	64	64	79.7	22.2	6.2	1861	Oxford, Md.	Crisfield, Md.
90222		Sch.	Mary Virginia	7	7	32.5	12.8	2.0	1869	Norfolk, Va.	Cape Charles, Va.
91677		Sch.	Mary Virginia	10	8	44.8	19.4	2.8	1877	Somerset County, Md.	Crisfield, Md.
91402		Sch.	Mary Virginia	6	6	46.6	12.7	6.8	1845	do	Crisfield, Md.
17621		Sip.	Mary Wallace	14	13	49.0	14.8	4.2	1864	Jacksonville, Fla.	Savannah, Ga.
90580		Sch.	Mary Washington	7	7	32.5	11.8	2.8	1874	York County, Va.	Newport News, Va.
91828		Sch.	Mary Washington	27	26	61.0	18.2	5.2	1862	Somerset County, Md.	Richmond, Va.
17176	H. N. & M.	Sch.	Mary Weaver	222	187	119.0	22.8	9.8	1867	Philadelphia, Pa.	Portsmouth, N. J.
17406		Sch.	Mary Weedy	14	8	45.0	14.0	4.4	1867	Crisfield, Md.	Cape Charles, Va.
91711		Sch.	Mary Weedy	5	5	45.2	11.4	2.0	1864	Somerset County, Md.	Annapolis, Md.
90463		Sch.	Mary Wheeler	27	26	56.7	14.2	4.5	1873	Straits, N. C.	Wilmington, N. C.
17463	H. W. J. L.	Sch.	Mary Whitridge	677	534	164.5	34.7	21.8	1865	Baltimore, Md.	Boston, Mass.
17049		Sch.	Mary Willey	100	96	78.0	28.1	8.2	1863	Portsmouth, N. H.	Portsmouth, N. H.
91266	J. V. M. C.	Sch.	Mary Winkelman	522	482	152.2	36.0	12.0	1861	Seabock, Wash.	San Francisco, Cal.
91463		Sip.	Mary Wood	8	6	31.0	12.2	2.0	1873	Chincoteague, Va.	Cape Charles, Va.
91680		Sch.	Mary Wood	26	23	79.5	16.8	4.7	1872	Brooklyn, N. Y.	Essex, N. C.
91944		Sip.	Mary Woodson	708	673	178.1	34.8	12.2	1869	West Bay City, Mich.	Port Huron, Mich.
90450		Sip.	Mary A. Bickley	13	8	28.0	15.2	4.1	1871	Dorchester, N. J.	Bridgeton, N. J.
13446		Sip.	Mary A. Bird	40	38	68.0	22.4	4.6	1867	Frederick, Del.	New York, N. Y.
91682		Sch.	Mary A. Bosman	16	7	52.0	12.7	2.6	1863	Somerset County, Md.	Tappahannock, Va.
91618		Sch.	Mary A. Bradshaw	16	15	49.8	14.6	2.0	1863	Smiths Island, Md.	Newport News, Va.
90991		Sch.	Mary A. Brown	15	14	41.8	12.6	5.1	1870	Bath, Me.	Gleason, Mass.
17825		Sch.	Mary A. Downs	12	11	24.4	12.6	5.0	1866	Kittery, Me.	Southwest Harbor, Me.
90040		Sch.	Mary A. Fontaines	49	46	66.0	24.8	4.6	1869	San Francisco, Cal.	San Francisco, Cal.
91628	J. W. D. Q.	Sch.	Mary A. Fisher	120	110	93.5	28.6	6.6	1862	Bayville, N. J.	Cape Charles, Va.
92910		Sch.	Mary A. Gleason	66	65	78.4	21.8	2.8	1866	Essex, Mass.	Gleason, Mass.
91412		Sip.	Mary A. Gray	7	7	23.0	12.8	2.0	1862	Norfolk, Va.	Norfolk, Va.
90778		Sch.	Mary A. Gregory	87	86	84.0	22.6	6.8	1873	Chicago, Ill.	Milwaukee, Wis.
91446	J. W. C. R.	Sch.	Mary A. Hall	361	341	143.8	22.0	11.8	1862	Belfast, Me.	Dover, Me.
90449		Sch.	Mary A. Hand	28	21	67.0	16.7	4.5	1871	Port Norris, N. J.	Camden, N. J.
90315		Sip.	Mary A. Hayward	23	21	60.0	17.6	4.7	1871	Brooklyn, N. Y.	Baltimore, Md.
90408		Sch.	Mary A. Kirwan	29	27	62.0	20.2	5.6	1869	Annapolis, Md.	Crisfield, Md.
92373		Sch.	Mary A. Marshall	1	7	24.0	14.0	2.6	1861	Biloxi, Miss.	Shelburne, Miss.
91578		Sip.	Mary A. Marshall	6	6	22.0	12.0	2.7	1866	Princeton, N. Y.	New York, N. Y.
91142		Sch.	Mary A. Oster	1	7	21.7	11.7	6.5	1870	Mount Desert, Me.	Walden, Me.
90280		Sch.	Mary A. Rogers	24	16	49.0	14.0	4.2	1866	Dorchester, N. J.	Bridgeton, N. J.
90426	K. M. D. Q.	Sch.	Mary A. Whalen	124	127	108.8	26.0	11.9	1866	Essex, Mass.	Boston, Mass.
91542		Sip.	Mary A. White	74	70	74.0	24.0	5.0	1869	Boston, Mass.	Gleason, Mass.
16020		Sch.	Mary A. Williams	67	64	77.8	14.0	7.0	1869	Brooklyn, N. Y.	New York, N. Y.

¹ Formerly schooner Juvonia.

² Formerly schooner John M. Clayton.

MERCHANT SAILING VESSELS OF THE UNITED STATES—Continued.

Official No.	Signal letters.	Reg.	Name of vessel.	Gross tonnage.	Net tonnage.	Length.		Breadth.	Depth.	When built.	Where built.	Home port (where permanent document issued).
						Feet.	Feet.					
00003		Sch.	Mary A. Williams	11		11	34.0	13.0	5.2	1877	Boston, Mass	Provincetown, Mass.
02222	K. H. N. G.	Sch.	Mary B. Baird	906	811	111	170.0	30.4	10.1	1890	Camden, N. J.	Philadelphia, Pa.
01715	K. C. M. M.	Sch.	Mary B. Judge	472	389	144	0	33.3	3.2	1864	Milton, Del.	do.
00000		Sch.	Mary B. Mitchell	963	815	211.7	37.5	15.0	1800	West Bay City, Mich.	Port Huron, Mich.	
00743		Sch.	Mary B. Rogers	92	87	70.3	23.0	6.3	1875	Phippa wh. Me.	Waccusset, Me.	
01874	E. B. L. E.	Sch.	Mary B. Wellington	426	365	128.7	31.0	15.1	1883	New Bedford, Mass.	Wiscasset, Me.	
00000	J. R. K. H.	Sch.	Mary C. Hale	568	511	127.3	34.1	15.0	1875	Edgewater, Md.	New York, N. Y.	
01455		Sch.	Mary C. Sharp	15	0	40.6	18.0	4.1	1864	Bridgeton, N. J.	Patuxent, N. J.	
02044	K. H. S. J.	Sch.	Mary C. Stuart	263	198	90.0	39.4	9.2	1890	Hin. Hill, Me.	Kilawith, Me.	
01091		Sch.	Mary E. Adams	10	8	28.0	14.0	3.3	1800	Seaford, Del.	Bridgeton, N. J.	
17413		Sch.	Mary E. Anderson	40	28	56.0	21.0	5.3	1869	San Francisco, Cal.	Kadiak, Alaska	
01000		Sch.	Mary E. Barnham	0	0	29.0	13.2	3.8	1872	Portland, Me.	Deer Isle, Me.	
17091		Sch.	Mary E. Caswell	14	13	44.3	15.5	4.5	1867	Portsmouth, N. H.	Portland, Me.	
00000		Sch.	Mary E. Combs	13	12	37.0	14.0	4.2	1877	Freeport, N. Y.	Patuxent, N. Y.	
00391		Sch.	Mary E. Conlour	21	14	48.0	17.1	6.3	1871	Somerset County, Md.	Cape Charles, Va.	
01828		Sch.	Mary E. Couchett	31	15	54.0	15.0	5.3	1843	Crisfield, Md.	do.	
00100		Sch.	Mary E. Cuff	41	30	62.0	21.3	4.8	1870	Lithwood, N. Y.	Port Jervis, N. Y.	
00000		Sch.	Mary E. Cummings	10	0	40.0	14.5	4.7	1877	Talbot County, Md.	Crisfield, Md.	
00073		Sch.	Mary E. Davis	0	0	32.8	14.2	3.0	1869	Greenport, N. Y.	Greenport, N. Y.	
02783		Sch.	Mary E. Dykes	44	44	55.3	17.5	6.0	1867	Eastmanville, Mich.	Ches. wh. Ill.	
01420		Sch.	Mary E. Fobbe	23	21	61.8	16.5	4.2	1861	Dorchester County, Md.	Holtzman, Md.	
00918	K. H. S. M.	Sch.	Mary E. Foster	060	529	202.2	40.7	15.0	1868	Port Blakeslee, Wash.	Port Huron, Mich.	
01817		Sch.	Mary E. Gentry	18	17	48.4	16.0	4.6	1862	Somerset County, Md.	Alexandria, Va.	
17420	J. C. H. P.	Sch.	Mary E. Graham	206	166	112.0	29.1	8.4	1867	Milford, Del.	Newark, Va.	
16744		Sch.	Mary E. Hays	0	0	27.1	11.3	3.0	1862	New York, N. Y.	do.	
00310		Sch.	Mary E. Hobbes	83	60	63.0	21.0	5.6	1870	Little Creek Landing, Del.	Bridgeton, N. J.	
17079		Sch.	Mary E. Hoxton	30	29	43.9	17.5	7.1	1866	Nauk, Conn.	Brunswick, Fla.	
17003		Sch.	Mary E. Inley	35	33	60.0	19.0	6.2	1866	Dorchester County, Md.	Baltimore, Md.	
00097		Sch.	Mary E. Lynch	39	37	67.0	19.5	6.0	1872	Rayon St. John, La.	Lake Charles, La.	
02254	K. J. R. W.	Sch.	Mary E. Lynch	145	138	98.7	28.0	8.5	1890	Newcastle, Me.	Bath, Me.	
00000		Sch.	Mary E. McLachlan	1,394	1,324	251.0	41.0	16.2	1863	West Bay City, Mich.	Port Huron, Mich.	
00000		Sch.	Mary E. Mills	44	42	60.0	21.3	5.2	1869	State Island, N. Y.	Patuxent, N. Y.	
01351	J. V. E. N.	Sch.	Mary E. Morse	644	565	169.7	36.4	13.5	1861	Bath, Me.	Bath, Me.	
02310	K. J. P. W.	Sch.	Mary E. Olye	224	212	108.5	29.0	8.4	1861	do.	do.	
00751		Sch.	Mary E. Packard	101	96	98.0	22.0	8.0	1873	South Haven, Mich.	Milwaukee, Wis.	
00633	K. M. F. H.	Sch.	Mary E. Palmer	1,520	1,377	221.0	42.0	18.7	1865	Bath, Me.	Bath, Me.	
17700	J. D. Q. R.	Sch.	Mary E. Pennell	251	230	110.0	28.1	11.2	1868	Harrington, Me.	Machias, Me.	
16320		Sch.	Mary E. Perre	397	320	145.0	29.7	11.7	1861	Cleveland, Ohio	Deer Is. Mich.	
00320	K. H. Q. G.	Sch.	Mary E. Reeves	0	0	45.5	12.3	2.1	1861	Davis, N. C.	Beaufort, N. C.	
00405		Sch.	Mary E. Riggs	134	128	68.0	25.5	8.0	1864	Bar River, Nova Scotia	Kay West, Fla.	
17045		Sch.	Mary E. Russ	235	223	115.5	32.0	8.0	1875	Eureka, Cal.	San Francisco, Cal.	
10172	H. M. R. D.	Sch.	Mary E. Samaan	37	36	48.0	18.0	5.0	1866	Hillport, N. Y.	New York, N. Y.	
01023		Sch.	Mary E. Simmons	104	99	65.5	23.0	8.0	1864	East, Mass.	New Bedford, Mass.	
01000		Sch.	Mary E. Smith	33	32	62.3	17.8	8.0	1877	Newburyport, Mass.	Portland, Me.	
01700		Sch.	Mary E. Stevenson	19	17	55.0	15.0	4.7	1863	Somers Point, Md.	Tappanhook, Va.	
01033		Sch.	Mary E. Stewart	0	7	42.8	10.9	3.0	1865	Lows Wharf, Md.	Baltimore, Md.	
03003		Sch.	Mary E. Stone	10	10	52.0	13.0	4.0	1866	Gloucester, Mass.	Gloucester, Mass.	
02900		Sch.	Mary E. Teal	0	0	32.0	12.5	6.0	1860	Ch-bing, Me.	St. George, Me.	
17646		Sch.	Mary E. Tyler	0	0	48.0	14.0	2.0	1860	Fishing Creek, Md.	Crisfield, Md.	
01207		Sch.	Mary E. Ward	13	11	37.0	14.0	4.0	1862	Castine, Me.	Castine, Me.	
16822		Sch.	Mary E. Webb	11	11	40.0	12.0	3.8	1862	New Brunswick, N. J.	Perth Amboy, N. J.	
01714		Sch.	Mary E. Wilcox	35	33	53.7	21.0	5.3	1862	St. Michaels, Md.	Baltimore, Md.	
00786		Sch.	Mary F. Chisholm	75	72	77.0	21.0	6.3	1875	East, Mass.	Salem, Mass.	
00446		Sch.	Mary F. Cushman	90	75	78.0	24.0	8.3	1873	Mount Desert, Me.	Machias, Me.	
00206		Sch.	Mary F. Darius	14	13	41.5	12.8	4.0	1861	Keyport, N. J.	Perth Amboy, N. J.	
01810	J. W. T. R.	Sch.	Mary F. Godfrey	440	424	140.4	34.5	12.3	1863	Tuckahoe, N. J.	Somers Point, N. J.	
10030		Sch.	Mary F. Howlett	27	10	58.0	16.4	5.0	1876	Philadelphia, Pa.	Philadelphia, Pa.	
00410	J. L. S. D.	Sch.	Mary F. Pike	128	97	61.0	26.0	7.8	1872	Perry, Me.	Eastport, Me.	
00351		Sch.	Mary F. Sheppard	33	10	55.0	18.0	5.0	1871	Bridgeton, N. J.	Bridgeton, N. J.	
01023		Sch.	Mary F. Smith	33	32	57.0	17.5	7.4	1863	Bristol, Me.	Waldoboro, Me.	
00000		Sch.	Mary F. Smith	0	0	30.0	12.0	4.3	1864	Edgewater, Me.	Bucksport, Me.	
01200		Sch.	Mary G. Beattie	63	60	70.0	21.0	6.0	1860	City Island, N. Y.	New Haven, Conn.	
02300	K. L. D. T.	Sch.	Mary G. Powers	130	126	108.0	28.5	10.8	1862	Essex, Mass.	Boston, Mass.	
00357	K. J. S. H.	Sch.	Mary H. Brockway	467	419	150.0	35.7	16.7	1861	Waterford, Conn.	New London, Conn.	
01100		Sch.	Mary H. Cuckoo	10	15	46.0	17.1	4.0	1870	Dorchester County, Md.	Baltimore, Md.	
00350		Sch.	Mary H. Lake	31	29	54.7	18.4	5.1	1870	Bridgeton, N. J.	Richmond, Va.	
17022		Sch.	Mary H. Lewis	10	10	48.0	15.7	3.7	1869	Harpow II, Me.	Lubeo, Me.	
03020		Sch.	Mary I. Worldean	7	7	38.4	14.0	3.3	1867	Fairmount, Md.	Crisfield, Md.	
00471		Sch.	Mary J. Bell	10	10	43.0	14.0	2.0	1860	New Smyrna, Fla.	St. Augustine, Fla.	
00002		Sch.	Mary J. Bond	26	23	61.0	20.7	6.1	1874	Crisfield Md.	Crisfield, Md.	
16187		Sch.	Mary J. Elliot	63	60	68.3	19.1	7.0	1860	Essex, Mass.	Machias, Me.	
00000		Sch.	Mary J. Lewis	14	9	33.0	14.5	4.0	1860	Somerset County, Md.	Crisfield, Md.	

† Formerly { a British schooner Percy H. Reed.
 } b Spanish schooner Mascotta.

‡ Formerly schooner Mary E.
 § Formerly schooner Ellen Welsinger.

MERCHANT SAILING VESSELS OF THE UNITED STATES—Continued.

Official No.	Signal letters.	Rig.	Name of vessel.	Gross tonnage.	Net tonnage.	Length.		Depth.	W. on built.	Where built.	Home port (where permanent document issued).		
						Feet.	Feet.						
92785	K.L.B.T.	Sch.	Mary J. Roubine	23	13	52.0	17.5	3.5	1897	Dorchester, N. J.	Bridgeton, N. J.		
92554		Sch.	Mary J. Russell	372	354	127.0	34.6	12.0	1893	Leesburg, N. J.	Do.		
91326		Sch.	Mary J. Sampers	7	7	32.3	14.2	3.3	1868	Patchogue, N. Y.	Patchogue, N. Y.		
91381		Sch.	Mary J. Ward	11	11	38.9	12.9	3.1	1867	Essex, Mass.	Gloucester, Mass.		
91296		Sch.	Mary K. Hudson	10	9	44.4	13.8	2.7	1869	Crisfield, Md.	Tappanhook, Va.		
90663		Sch.	Mary L. Boothby	26	24	51.5	18.2	4.6	1874	Marcus Hook, Pa.	Annapolis, Md.		
17894		Sch.	Mary L. Colbourne	23	13	49.2	17.6	5.6	1881	Somerset County, Md.	Newport News, Va.		
91099		Sch.	Mary L. Cooper	19	6	48.0	13.2	3.5	1882	Talbot County, Md.	Wilmington, Del.		
92124		K.G.F.N.	Sch.	Mary L. Crosby	487	394	131.1	34.2	12.4	1889	Millbridge, Me.	Belfast, Me.	
91648			Sch.	Mary L. Cushing	1,656	1,575	229.7	49.4	25.7	1883	Newburyport, Mass.	New York, N. Y.	
92134	Sch.		Mary L. Gardner	9	5	34.0	13.2	3.6	1899	Somerset County, Md.	Crisfield, Md.		
92149	Sch.		Mary L. Hart	49	46	68.5	20.9	7.3	1871	Boothbay, Me.	Pensacola, Fla.		
17873	Sch.		Mary L. McGee	39	27	61.6	18.4	2.6	1864	Baltimore, Md.	Baltimore, Md.		
91643	Sch.		Mary L. Robbins	15	6	49.8	18.6	4.6	1882	Cedarville, N. J.	Bridgeton, N. J.		
91294	Sch.		Mary L. Ventr	21	16	64.4	16.2	4.2	1881	Cambridge, Md.	Cape Charles, Va.		
10835	Sch.		Mary M. Brainard	94	89	73.9	23.5	7.2	1846	Clinton, Conn.	New York, N. Y.		
92667	Sch.		Mary M. Hroers	6	6	31.2	13.0	3.6	1888	Patchogue, N. Y.	Patchogue, N. Y.		
91726	Sch.		Mary M. Owens	6	6	31.9	12.0	2.6	1884	Norfolk County, Va.	Norfolk, Va.		
90126	Sch.	Mary N. Beards	976	874	219.9	35.6	15.6	1840	Haraga, Mich.	Marquette, Mich.			
92890	Sch.	Mary P. Monquita	65	39	75.4	21.4	3.8	1866	Essex, Mass.	Gloucester, Mass.			
90750	Sch.	Mary R. Smith	7	7	32.4	13.2	3.2	1875	Freeport, N. Y.	Port Amoy, N. J.			
90820	J.P.M.F.	Sch.	Mary R. Bradshaw	378	369	124.0	32.0	9.0	1874	Philadelphia, Pa.	Somers Point, N. J.		
91649		Sch.	Mary S. Ewing	89	45	71.0	22.0	5.6	1878	Mauricetown, N. J.	Port Amoy, N. J.		
17842		Sch.	Mary S. Wanas	89	66	66.0	18.6	7.3	1850	Gloucester, Mass.	Boothbay, Me.		
91949		Sch.	Mary T. Minter	19	6	41.0	14.2	3.3	1867	Somerset County, Md.	Crisfield, Md.		
92877		K.P.J.G.	Sch.	Mary T. Quinby	1,172	1,047	194.8	49.2	18.8	1899	Thomaston, Me.	Thomaston, Me.	
90719			Sch.	Mary V. Duncan	66	52	71.0	22.0	6.0	1879	Choctank, Md.	Baltimore, Md.	
91554			Sch.	Mary V. Maroon	5	5	36.0	11.5	3.2	1863	Willapa, Wash.	Port Townsend, Wash.	
90909			Sch.	Mary V. Rowe	9	7	50.0	12.4	3.0	1879	Somerset County, Md.	Crisfield, Md.	
91832			K.P.N.B.	Sch.	Mary W. Bowen	2,152	1,997	246.1	46.5	21.6	1900	Bath, Me.	Fall River, Mass.
90371				Sch.	Mary W. Douglas	26	26	54.6	18.8	4.6	1862	Dian Creek, N. J.	New Bedford, Mass.
90372	Sch.			Mary W. Meane	34	21	57.6	19.9	4.6	1873	Bridgeton, N. J.	Bridgeton, N. J.	
92552	Sch.			Mary E. H. G. Dow	1,264	1,207	204.6	46.2	19.5	1894	Bath, Me.	Bath, Me.	
90606	K.H.W.T.			Sch.	Mary Adelaide Randall	1,108	1,104	193.2	46.2	18.0	1891	do.	Port Jefferson, N. Y.
90632				Sch.	Mary Ann Kirby	23	21	53.6	21.4	4.8	1876	Glennwood, N. Y.	New York, N. Y.
90791		Sch.		Mary Ann Robeson	174	160	101.8	27.0	8.7	1890	Hanger, Me.	Banger, Me.	
90546		Sch.		Mary Ann Sheen	69	48	62.0	14.4	4.5	1871	Hatteras, N. C.	Norfolk, Va.	
92259		Sch.		Mary Ellen Small	25	22	51.2	20.0	4.6	1899	Ocoquan, Va.	Alexandria, Va.	
90762		Sch.		Mary Ellen Cook	132	122	118.0	35.0	7.9	1876	Hg Flatty Creek, N. C.	Fenton, N. C.	
90629		Sch.	Mary Francis Criss	46	44	60.0	22.0	4.9	1874	Grand Haven, Mich.	Millwaukie, Wis.		
92643		Sch.	Mary Francis Forsh	46	37	56.4	14.0	3.2	1894	San Pablo, Cal.	San Francisco, Cal.		
90738		J.E.L.P.	Sch.	Mary Lee Newton	112	82	66.6	23.1	6.2	1868	Collington, N. C.	Edenton, N. C.	
91567			Sch.	Mary Lis Thomas	26	17	66.9	17.4	4.6	1882	Perry, Me.	Calina, Me.	
92644	Sch.		Mary Lis Patton	549	522	158.2	34.0	13.0	1894	Dorchester County, Md.	Baltimore, Md.		
92644	Sch.		Mary and Alice	23	23	57.6	26.8	4.9	1867	Baltimore, Md.	Bridgeton, N. J.		
90646	Sch.		Mary and Bell	39	39	54.4	19.6	5.8	1878	Somerset County, Md.	Newport News, Va.		
90749	Sch.		Mary and Carrie	32	22	53.5	17.4	7.0	1871	Dighton, Mass.	New Bedford, Mass.		
92374	Sch.		Mary and Edna	5	5	28.9	9.9	3.0	1868	New London, Conn.	New York, N. Y.		
90265	Sch.		Mary and Ella	17	16	45.8	15.2	4.2	1879	Brimmen, Me.	Iber Isle, Me.		
91899	Sch.		Mary and Ella	9	9	29.9	12.6	9.9	1896	Baltimore, Md.	Washington, D. C.		
91387	Sch.		Mary and Ella Hager	9	6	32.2	12.7	2.1	1896	Patchogue, N. Y.	Patchogue, N. Y.		
90885	Sch.	Mary and Emma	18	17	45.0	15.4	4.7	1877	Baltimore, Md.	Bridgeton, N. J.			
91524	J.W.V.C.	Sch.	Mary and Ida	183	174	119.2	29.4	9.7	1882	East Haddam, Conn.	Cape Charles, Va.		
92332		Sch.	Mary and Isaac	11	8	44.0	15.9	4.6	1899	San Francisco, Cal.	San Francisco, Cal.		
90197		Sch.	Mary and Lydia	19	18	49.0	18.0	3.7	1870	Pocomoke City, Md.	Cape Charles, Va.		
17891		Sch.	Mary and Margaret	21	12	49.2	16.6	4.2	1894	Lamberton, N. J.	Baltimore, Md.		
10549		Sch.	Mary and Rebecca	18	17	44.7	14.6	4.6	1896	Newport, N. J.	Bridgeton, N. J.		
92615		Sch.	Mary and Susan	9	6	46.0	14.2	2.8	1897	Washington, D. C.	Alexandria, Va.		
92751		Sch.	Mary and Isaac	9	6	46.0	14.2	2.8	1897	Holland Island, Md.	Crisfield, Md.		
91812		Sch.	Mary and Virginia	16	9	54.1	16.2	4.1	1885	Cabin Creek, Md.	Baltimore, Md.		
92749		Sch.	Mary and Pearl Whitfield	19	11	49.9	19.2	4.9	1899	Pocomoke City, Md.	Cape Charles, Va.		
17763		Sch.	Mary Jane and Elizabeth	31	29	57.6	21.5	3.7	1856	Gainsville, Mass.	New Orleans, La.		
92111	K.H.P.B.	Sch.	Maryland	522	502	134.6	31.2	12.8	1897	Story Landing, N. J.	Philadelphia, Pa.		
92485		Sch.	Maryland	24	25	56.9	26.4	6.1	1897	Pocomoke City, Md.	Newport News, Va.		
92000		Sch.	Maryland	98	67	53.1	22.3	3.1	1896	Italy	New York, N. Y.		
91436		Sch.	Mascot	81	77	80.2	24.7	3.3	1892	Somerset County, Md.	Baltimore, Md.		
92526		Sch.	Mascot	8	7	34.8	16.9	3.8	1893	Essex, Mass.	Gloucester, Mass.		
9246		Sch.	Mascot	8	5	41.8	11.2	2.7	1899	do.	New York, N. Y.		
9226		Sch.	Mascot	13	13	37.8	15.9	3.9	1899	Rogue Bluff, Me.	Machias, Me.		
9219		Sch.	Mascot	36	23	51.8	15.0	2.4	1899	Salisbury, Md.	Baltimore, Md.		
9247		K.F.G.P.	Sch.	Mascotte	6	6	24.7	11.5	2.6	1895	Port Republic, N. J.	Somers Point, N. J.	
90187			Sch.	Mascotte	6	6	24.7	11.5	2.6	1895	Roslin, N. Y.	Philadelphia, Pa.	
90187	Sch.		Mascotte Guide	16	9	42.6	16.2	3.6	1879	Alexandria, Va.	New York, N. Y.		

1 Formerly Spanish bark 2 a Cross Figurehead 3 a Cross F. Keen

MERCHANT SAILING VESSELS OF THE UNITED STATES—Continued.

Official No.	Signal letters.	Rig.	Name of vessel.	Gross tonnage.	Net tonnage.	Length.		Breadth.	Depth.	V. or built.	Where built.	Home port (where permanent document issued).
						Feet.	Fms.					
92914	K. N. S. H.	Sch.	Massachusetts	501	437	163.8	26.3	11.0	1908		Bath, Me.	New York, N. Y.
78405		Sch.	Massachusetts	449	400	184.0	34.0	10.5	1874		Gibraltar, Mich.	Chicago, Ill.
92109	K. G. J. W.	Sch.	Massachusetts	1,377	1,213	218.0	43.1	21.0	1909		Bath, Me.	New Haven, Conn.
92471		Sch.	Massachusetts	22	22	54.4	17.8	7.0	1908		Gloucester, Mass.	Plymouth, Mass.
90994		Sch.	Master Mariner	29	27	54.0	21.4	4.0	1878		San Francisco, Cal.	San Francisco, Cal.
91430		Sch.	Master Mariner	10	0	31.2	12.0	3.7	1902		Westerly, R. I.	Providence, R. I.
90132	K. G. P. J.	Br.	Matanzas	1,024	920	194.3	37.4	17.5	1909		Bath, Me.	New York, N. Y.
93954		Sch.	Matanzas	2,000	2,525	321.0	45.0	21.5	1909		West Bay City, Mich.	Port Huron, Mich.
91972		Sch.	Matilda	20	20	62.5	18.0	3.7	1909		Cedarcrack, Tex.	Lake Charles, La.
10543		Sch.	Matilda	18	17	41.0	12.5	3.0	1847		Knox, Mass.	Brookline, Mass.
90903		Sch.	Matilda	20	20	57.0	17.0	3.0	1875		Mount Clemens, Mich.	Detroit, Mich.
91951		Sch.	Matilda	37	35	60.0	21.1	3.0	1897		Marion, Md.	Baltimore, Md.
91163		Sch.	Matilda L.	50	47	65.0	21.0	3.4	1879		Smyma, Del.	Do.
17688	J. B. N. S.	Sch.	Matilda Brooks	340	280	118.0	31.0	6.5	1887		Port Jefferson, N. Y.	New York, N. Y.
92989	K. J. T. C.	Sch.	Matilda D. Herda	657	747	198.0	35.0	16.0	1891		Camden, N. J.	Philadelphia, Pa.
91991		Sch.	Matilda F. White	8	8	34.3	13.0	3.0	1899		Wisconsin County, Md.	Baltimore, Md.
92779		Sch.	Matilda	70	71	74.0	24.0	7.0				New York, N. Y.
90293		Sch.	Matinee	28	24	51.0	18.0	3.0	1871		San Francisco, Cal.	Ketchikan, Alaska.
92441		Sch.	Matinecoett	77	59	45.0	23.0	10.0	1890		Knox, Mass.	Boston, Mass.
91410		Sch.	Matthew Keany	60	47	74.2	22.1	7.0	1892		Bath, Me.	Gloucester, Mass.
17947		Sip.	Mattie	64		70.8	18.3	4.0	1867		Port Douglas, N. Y.	Plattsburgh, N. Y.
91148		Sip.	Mattie	7	7	32.1	11.3	3.4	1877		Cananda, N. Y.	New York, N. Y.
91295		Sch.	Mattie	18	12	34.0	13.5	4.3	1890		Richmond, Va.	Richmond, Va.
91471		Sch.	Mattie	0	0	29.0	11.0	4.0	1861		Iberia, Me.	Bangor, Me.
91842		Sip.	Mattie	0	0	40.0	13.0	3.5	1883		Solomons Island, Md.	Bridgeton, N. J.
92922		Sip.	Mattie	5	5	30.0	11.0	3.6	1898		Machipongo, Va.	Cape Charles, Va.
92919		Sch.	Mattie	12	12	48.0	13.0	3.7	1890		Miami, Fla.	Key West, Fla.
91658		Sip.	Mattie B.	10	0	30.0	14.0	4.0	1864		Cedarville, N. J.	Bridgeton, N. J.
92423		Sip.	Mattie B.	8	8	30.0	13.0	3.0	1898		Eden, Fla.	St. Augustine, Fla.
92946		Sch.	Mattie J.	10	7	40.3	14.3	3.3	1890		Biloxi, Miss.	Shelby, Ala.
91590		Sip.	Mattie Bidgood	10	0	25.0	14.0	3.0	1893		Portsmouth, Va.	Norfolk, Va.
92467		Sch.	Mattie Bliss	18	17	60.3	15.0	4.4	1892		Somerset County, Md.	Chincoteague, Va.
92480		Sip.	Mattie Croswell	7	7	42.0	12.5	3.0	1890		Oriola, Md.	Crude d. Md.
91296		Sch.	Mattie George	20	27	60.2	17.0	3.5	1890		Panagoula, Miss.	Shalders, Miss.
91856		Sip.	Mattie Lee	7	0	34.4	12.1	3.3	1898		Pocomoke City, Md.	Tappanhook, Va.
91518		Sch.	Mattie May	20	19	40.0	16.0	3.4	1892		Isle of Wight County, Va.	Norfolk, Va.
92900		Sch.	Mattie May	7	7	30.0	10.5	3.4	1891		Hatteras, N. C.	Newbern, N. C.
92988		Sch.	Mattie May	14	10	44.5	18.4	3.7	1895		Hatteras, N. C.	Do.
91645	K. C. R. T.	Sch.	Mattie Newman	354	282	160.0	34.0	3.5	1883		Yorktown, Va.	Tuckerton, N. J.
90167		Sip.	Mattie Wines	0	0	32.4	11.0	3.4	1870		Brookhaven, N. Y.	Coldspring, N. Y.
91463		Sch.	Mattie Winship	77	73	78.5	22.0	7.7	1882		Gloucester, Mass.	Gloucester, Mass.
90976		Sch.	Mattie A. Davis	32	31	54.0	21.0	3.5	1890		Stonybrook, N. Y.	Coldspring, N. Y.
90176	J. H. V. Q.	Sip.	Mattie A. Franklin	523	468	142.2	32.1	15.8	1870		Bath, Me.	Boston, Mass.
92879		Sip.	Mattie A. Waldron	7	7	30.0	15.0	3.0	1897		Crisfield, Md.	Crisfield, Md.
91664		Sip.	Mattie B. Sheppard	14	0	40.0	15.0	4.0	1884		Bridgeton, N. J.	Bridgeton, N. J.
92713		Sch.	Mattie D. Brandage	71	71	81.0	21.0	3.4	1896		Knox, Mass.	Boston, Mass.
90847		Sch.	Mattie E. Fitzbett	20	19	32.4	15.4	4.8	1875		Warwick County, Va.	Newport News, Va.
92717		Sch.	Mattie F. Culver	21	14	61.0	17.0	3.0	1891		Traskin, Md.	Tappanhook, Va.
91906		Sch.	Mattie F. Deane	48	32	68.0	25.0	3.8	1884		Madison, Md.	Annapolis, Md.
91570	K. B. L. H.	Sch.	Mattie J. Allen	229	190	120.8	26.0	3.0	1893		Yarmouth, Me.	Portland, Me.
90448		Sch.	Mattie L. Ford	32	20	54.3	18.1	3.0	1872		Bridgeton, N. J.	Bridgeton, N. J.
92906		Sip.	Mattie L. Tyler	5	5	35.5	12.0	2.8	1890		Pocomoke City, Md.	Crisfield, Md.
91906		Sch.	Mattie P. Flavell	33	32	61.4	19.3	3.8	1897		Bridgeton, N. J.	Philadelphia, Pa.
92323		Sch.	Mattie W. Porter	25	20	62.5	17.0	4.7	1897		Port Republic, N. J.	Tuckerton, N. J.
91910		Sch.	Mattie and Lena	15	14	38.1	14.8	3.0	1887		Noank, Conn.	Stonington, Conn.
10683		Sch.	Maud	32	10	50.7	21.2	4.1	1867		Bonfouca, La.	New Orleans, La.
17904		Sch.	Maud	12	12	42.0	14.0	4.3	1866		Annamassee, Md.	Tappanhook, Va.
90456	J. M. Q. H.	Sip.	Maud	308	240	127.0	23.0	13.0	1872		Machiasport, Me.	Salem, Mass.
90787		Sip.	Maud	8	7	31.0	18.0	3.0	1875		Islip, N. Y.	New York, N. Y.
91590		Sch.	Maud	28	24	61.0	21.4	4.3	1893		Marcus Hook, Pa.	Norfolk, Va.
91898		Sch.	Maud	0	0	40.7	10.0	2.4	1896		Beaufort, N. C.	Beaufort, N. C.
91910		Sip.	Maud	24	22	52.5	16.0	3.0	1887		East Deering, Me.	Portland, Me.
91963		Cat.	Maud	7	7	25.0	12.1	4.0	1879		Hvannis, Mass.	Boston, Mass.
92019		Sip.	Maud	0	0	41.3	10.1	2.0	1896		Morshad City, N. C.	Beaufort, N. C.
92230		Sip.	Maud	0	0	27.5	13.0	4.0	1890		Newport, R. I.	New London, Conn.
92379		Sip.	Maud	7	7	38.7	13.3	3.2	1891		Fowl River, Ala.	Mobile, Ala.
92406		Sch.	Maud	0	5	34.0	11.5	2.5	1892		Anacortes, Wash.	Port Townsend, Wash.
92499		Sch.	Maud	31	20	47.0	17.4	4.2	1892		Astoria, Ore.	Astoria, Ore.
92672		Sch.	Maud	0	8	32.1	11.0	3.2	1905		Brunswick, Ga.	Jacksonville, Fla.
92793		Sip.	Maud	7	7	37.5	13.5	3.0	1897		Patchoque, N. Y.	Perth Amboy, N. J.
92844		Sch.	Maud	13	13	44.5	14.0	3.2	1898		Beaufort, N. C.	Beaufort, N. C.
91841		Sch.	Maud E.	0	0	46.4	12.5	4.0	1896		Panagoula, Miss.	Galveston, Tex.
91841		Sip.	Maud E.	8	7	35.0	13.5	3.0	1895		Solomons Island, Md.	Crisfield, Md.
91637		Sch.	Maud S.	45	43	50.1	19.3	3.1	1893		Millbridge, Me.	Southwest Harbor, Me.
91641		Sch.	Maud S.	70	64	70.0	22.0	3.3	1893		Bath, Me.	Portland, Me.

* Formerly schooner Jesse Linn.

* Formerly Spanish schooner Matilda.

MERCHANT SAILING VESSELS OF THE UNITED STATES—Continued.

Official No.	Signal letters.	Rig.	Name of vessel.	Gross tonnage.	Net tonnage.	Length.			Depth.	When built.	Where built.	Home port (where permanent document issues).
						Feet.	Feet.	Feet.				
01504		Sch.	Maud S.	25	17	50.0	17.1	4.0	1873	Pocomoke City, Md.	Crisfield, Md.	
01734		Sch.	Maud S.	0	0	62.5	14.0	3.0	1874	Dorchester County, Md.	Cape Charles, Va.	
01897		Sch.	Maud S.	7	7	28.0	12.0	3.3	1875	Bayabara, N. Y.	Patchogue, N. Y.	
02172		Sch.	Maud S.	7	7	32.0	12.3	3.2	1876	Atlantic City, N. J.	Chinostogue, Va.	
02612		Cat.	Maud S.	0	0	24.2	11.0	3.3	1876	Somers Point, N. J.	Somers Point, N. J.	
02630		Cat.	Maud S.	5	5	22.0	11.4	3.4	1881	Walden, Mass.	Provincetown, Mass.	
01174		Sch.	Maud Heston	0	0	36.7	10.1	2.0	1879	Detroit, Mich.	Grand Haven, Mich.	
02745		Sch.	Maud Bennett	10	0	42.7	14.0	3.0	1880	Crisfield, Md.	Crisfield, Md.	
02823	J. E. H. S.	Sch.	Maud Briggs	240	213	114.4	29.4	10.4	1875	Brewer, Me.	Hazler, Ma.	
02824		Sch.	Maud Gertrude	15	14	48.2	15.0	5.2	1873	Hildesford, Me.	Newport, R. I.	
01506		Sch.	Maud Helen	22	21	52.0	15.0	6.0	1883	Bath, Me.	St. Marys, Ga.	
02702	J. K. & V.	Sch.	Maud Mallech	110	97	47.3	25.0	7.0	1885	Perry, Mo.	Galina, Mo.	
02823		Sch.	Maud Miller	11	10	46.0	10.8	3.1	1884	Eden, Fla.	St. Augustine, Fla.	
02826		Sch.	Maud Muller	0	0	31.0	11.0	3.4	1882	Patchogue, N. Y.	Patchogue, N. Y.	
01644		Sch.	Maud Muller	0	0	37.4	14.0	3.7	1882	Wicomico County, Md.	Crisfield, Md.	
02823	J. R. F. C.	Sch.	Maud Seward	143	125	146.3	24.0	7.8	1875	Little Choptank, Md.	Door Inle, Me.	
01506	K. R. F. G.	Sch.	Maud Spore	270	235	127.0	31.0	9.2	1883	Bangor, Me.	Bangor, Me.	
02870		Sch.	Maud Spurling	53	51	70.0	19.0	8.0	1885	Boothbay, Me.	Panama, Fla.	
01008		Sch.	Maud Whitmore	11	10	42.0	12.0	3.0	1877	Bucksport, Me.	Brocklin, Me.	
02848		Sch.	Maud B. Morse	8	8	29.0	10.0	3.0	1897	Cushing, Me.	Portland, Me.	
01314		Sch.	Maud E. Murray	17	10	43.2	15.0	3.3	1881	Boothbay, Me.	Door Inle, Me.	
02847		Sch.	Maud E. Talmadge	0	0	40.7	15.0	3.7	1890	Guilford, Va.	Cape Charles, Va.	
01843	K. C. H. W.	Sch.	Maud H. Dudley	202	227	120.3	23.2	10.7	1884	Bath, Me.	Bath, Me.	
01844		Sch.	Maud M. Robbins	14	7	44.0	16.0	4.4	1883	Port Norris, N. J.	Bridgeton, N. J.	
01428		Sch.	Maud M. Story	75	63	77.5	24.0	8.0	1883	Bath, Me.	Lincolnton, Mass.	
02730		Sch.	Maud V. Jones	0	0	28.4	12.5	2.0	1881	Patchogue, N. Y.	Patchogue, N. Y.	
01796		Sch.	Maud V. Mills	10	0	41.0	14.0	3.5	1885	Dorchester County, Md.	Cape Charles, Va.	
02458		Sch.	Maud Andrew	7	0	26.0	12.0	4.3	1882	Harwich, Mass.	Dennis, Mass.	
01502	K. R. J. C.	Sch.	Maud Sherwood	620	548	158.7	35.1	17.4	1843	Newburyport, Mass.	Boston, Mass.	
02457		Sch.	Maudeline	0	0	37.0	12.0	3.3	1886	Jersey City, N. J.	Boston, Mass.	
17909		Sch.	Manasse Valley	210	202	126.5	25.7	11.0	1884	Perryburg, Ohio	Portsmouth, N. J.	
02630	K. Q. B. T.	Sch.	Manua Ala.	820	770	184.7	32.0	19.0	1881	Sunderland, England	Toledo, Ohio.	
01922		Sch.	Manrico W. Costen	0	0	52.0	14.5	2.0	1860	Monie, Md.	Honolulu, H. I.	
12408		Sch.	Mara	0	0	43.0	12.8	3.0	1877	Upper Trappe, Md.	Crisfield, Md.	
02804		Sch.	Maverbrook	0	0	34.0	12.0	3.0	1886	Patchogue, N. Y.	Da.	
02804	K. M. L. T.	Sch.	Mawatha	453	392	156.0	26.0	11.8	1885	Fairhaven, Cal	New York, N. Y.	
02848	J. S. D. E.	Sch.	Maxim	117	111	52.0	27.2	7.0	1870	Humboldt Bay, Cal	San Francisco, Cal.	
17670		Sch.	May	14	13	35.0	11.0	3.0	1888	Boston, Mass.	Da.	
02830		Sch.	May	7	7	37.0	11.0	2.0	1877	Elizabeth City, Va	Boston, Mass.	
01253		Sch.	May	11	11	34.2	12.2	4.7	1881	Winterset, Me.	Norfolk, Va.	
01708		Sch.	May	21	20	45.0	10.0	3.0	1884	St. Michaels, Md.	Boston, Mass.	
02809		Sch.	May	12	12	44.0	12.0	3.0	1887	Southport, N. C.	Baltimore, N. C.	
02216		Sch.	May	0	0	34.0	12.0	3.0	1880	Jones Creek, Md	Tappanhook, Va.	
02732		Sch.	May	5	5	35.1	10.5	4.7	1880	Karaka, Cal.	San Diego, Cal.	
02761		Sch.	May	10	10	39.1	11.0	3.4	1886	Brocklyn, N. Y.	New York, N. Y.	
02848		Sch.	May	0	0	29.7	12.0	3.0	1880	Charleston, S. C.	Charleston, S. C.	
02849		Sch.	May	5	5	31.0	10.7	2.0	1890	Cape Sable, Fla	Key West, Fla.	
02854		Sch.	May S.	10	10	39.0	13.0	3.0	1886	St. Augustine, Fla.	St. Augustine, Fla.	
01611		Sch.	May Holman	10	0	42.0	13.0	4.3	1845	Bridgeton, N. J.	Bridgeton, N. J.	
01877		Sch.	May Bell	0	0	42.0	10.2	2.0	1880	Queen Anne County, Md	Baltimore, Md.	
02338		Sch.	May Bell	10	10	46.5	12.0	3.0	1891	North River, N. C.	Braintree, N. C.	
01424		Sch.	May Brown	50	50	69.5	22.5	6.7	1882	Cherryland, Me.	Crisfield, Md.	
01510		Sch.	May Cornell	8	7	32.1	11.0	2.0	1882	Manistee, Mich.	Crisfield, Md.	
02841	K. M. F. C.	Sch.	May Flint	2,340	2,340	351.0	43.0	16.2	1880	Dumbarton, Scotland	Grand Haven, Mich.	
18536		Sch.	May Flower	21	19	35.0	15.4	4.7	1883	Bought of United States	San Francisco, Cal.	
18976		Sch.	May Flower	7	6	25.0	12.4	3.2	1883	States Island, N. Y.	Norfolk, Va.	
17680		Sch.	May Flower	47	45	62.0	22.0	4.0	1884	South Milford, Del	New York, N. Y.	
00181		Sch.	May Flower	14	13	25.0	14.0	4.7	1870	San Francisco, Cal	Bridgeton, Conn.	
02708		Sch.	May Flower	12	11	26.0	14.0	4.0	1885	Lalip, N. Y.	San Francisco, Cal.	
02813		Sch.	May Flower	17	16	25.0	15.2	3.0	1875	Alsa, Me.	North Amherst, N. J.	
01240		Sch.	May Flower	13	11	42.2	15.0	3.0	1880	Geese Creek, N. C.	Wicomet, Me.	
01210		Sch.	May Flower	16	15	43.9	15.0	3.0	1881	Perkins, Me.	Newborn, N. C.	
01631		Sch.	May Flower	0	0	25.0	14.0	3.5	1883	Cedarville, N. J.	Bath, Me.	
01842		Sch.	May Flower	10	10	26.2	15.2	3.4	1880	Biloxi, Miss.	Bridgeton, N. J.	
01840		Sch.	May Flower	42	40	61.0	20.4	4.0	1880	Keyport, N. J.	Key West, Fla.	
01897		Sch.	May Flower	0	0	50.0	14.0	2.8	1880	Calvert County, Md	Perth Amboy, N. J.	
01911		Sch.	May Flower	0	0	33.2	11.0	3.2	1880	Eastport, Me	Crisfield, Md.	
02843		Sch.	May Flower	0	0	30.0	20.5	6.0	1848	San Francisco, Cal	Eastport, Me.	
02043		Sch.	May Flower	6	6	24.7	11.0	2.0	1886	Greenback, Va.	San Francisco, Cal.	
02137		Sch.	May Flower	11	11	26.7	12.3	2.0	1840	Sunshine, Wash	Chinostogue, Va.	
02170		Sch.	May Flower	46	44	73.0	21.8	4.6	1890	Alexandria, Va.	Port Townsend, Wash.	
02180	K. H. J. B.	Sch.	May Flower	84	80	37.2	20.0	3.6	1886	Boston, Mass.	Alexandria, Va.	
02217		Sch.	May Flower	10	10	44.0	13.0	3.5	1880	Harlowe, N. C.	Boston, Mass.	
02288		Sch.	May Flower	8	8	28.1	11.3	2.5	1880	Chinostogue, Va.	Hanfort, S. C.	

1 Formerly (a British ship Pak Wan. (b Hawaiian bark Mauna Ala.

2 Formerly ship E. A. Callahan. 3 Formerly British steamship Persian Monarch.

4 Composite.

MERCHANT SAILING VESSELS OF THE UNITED STATES—Continued.

Official No.	Signal letters.	Rig.	Name of vessel.	Gross tonnage.	Net tonnage.	Length.		Depth.	When built.	Where built.	Home port (where permanent document issued).
						Feet.	Feet.				
92206	N	Ssp.	May Flower	8	6	34.0	12.4	4.4	1891	Tacoma, Wash.	Juneau, Alaska.
92248	N	Ssp.	May Flower	10	10	53.0	15.0	3.0	1898	St. Peter, Md.	Crisfield, Md.
92250	N	Ssp.	May Flower	6	6	46.0	12.5	4.3	1897	Tappahannock, Va.	Tappahannock, Va.
92261	N	Ssp.	Mayflower	6	6	38.2	10.6	3.0	1899	Friendship, Me.	Plymouth, Mass.
92017	N	Ssp.	Mayflower No. 2	7	7	27.0	8.0	3.0	1899	Wheeling, W. Va.	Kavanaugh, Ind.
10364	N	Ssp.	May Queen	70	67	72.0	21.1	7.1	1858	Orland, Me.	Mount Desert Ferry, Me.
92267	N	Ssp.	May Queen	8	8	28.0	10.5	4.2	1898	Bristol, Me.	Wiscasset, Me.
92010	N	Ssp.	May Queen	10	10	35.0	11.0	3.0	1878	Phippsburg, Me.	Machias, Me.
91646	N	Ssp.	May Queen	8	8	29.0	11.0	2.7	1893	Longmott, Tex.	Corpus Christi, Tex.
92056	N	Ssp.	May Queen	15	17	26.0	14.7	7.0	1898	Culter, Me.	Kestport, Me.
91783	N	Ssp.	May Richards	530	311	161.0	27.4	15.0	1890	Manitowoc, Wis.	Cleveland, Ohio.
92079	N	Ssp.	May Rose	24	23	37.4	14.4	3.2	1871	Harrison, Mich.	Detroit, Mich.
92206	N	Ssp.	May Solimo	0	0	52.0	14.0	5.0	1899	Madison, Md.	Baltimore, Md.
91993	N	Ssp.	May Thomson	53	30	64.7	20.0	7.1	1878	Worcester County, Md.	Crisfield, Md.
92264	K. J. & Q.	Ssp.	May and Anna Beawick	140	142	96.0	27.0	6.0	1891	Milford, Del.	Wilmington, Del.
92264	K. J. & Q.	Ssp.	Mayme	11	6	26.0	12.0	4.0	1899	Fairport, Va.	Tappahannock, Va.
92784	N	Ssp.	Mayotta	6	6	33.0	11.0	4.1	1893	Port Washington, N. Y.	New York, N. Y.
92286	N	Ssp.	Mastie W. Lambdin	6	7	41.8	11.0	3.0	1891	Sherwood, Md.	Baltimore, Md.
92663	N	Ssp.	Mester	23	21	46.1	15.0	4.0	1895	Brunswick, Ga.	Brunswick, Ga.
90160	N	Ssp.	Mechanic	50	54	62.0	19.7	7.8	1819	Haverhill, Mass.	Ellsworth, Me.
11908	H. V. & Q.	Ssp.	Meccata	242	190	100.4	27.4	10.8	1884	Ranger, Me.	Boston, Mass.
92708	N	Ssp.	Meda	6	6	32.0	12.0	4.4	1898	Greensport, N. Y.	Greensport, N. Y.
100408	N	Ssp.	Meda	6	6	40.8	12.3	5.5	1891	Port Chester, N. Y.	New York, N. Y.
10124	N	Ssp.	Medford	60	57	78.4	24.2	7.1	1848	Brewer, Me.	Buckport, Me.
10070	N	Ssp.	Mediterranean	22	21	50.0	15.0	5.0	1858	Somerset County, Md.	Baltimore, Md.
90091	N	Ssp.	Medora	7	7	35.0	12.2	3.4	1849	Hoboken, N. J.	Crisfield, Md.
92426	N	Ssp.	Medora	22	21	50.7	15.0	6.3	1849	Hoboken, N. J.	Southwest Harbor, Me.
91914	N	Ssp.	Medora	7	0	30.0	11.2	2.4	1846	Isle au Haut, Me.	North Amboy, N. J.
90683	N	Ssp.	Medora Fisher	60	63	68.0	22.4	8.0	1867	North River, N. J.	Chincoteague, Va.
92463	N	Ssp.	Medora Francis	24	23	45.0	16.0	4.0	1870	Swanegat, Va.	Chatham, Mass.
92400	N	Ssp.	Meemor	12	12	42.5	13.0	4.2	1890	Quincy, Mass.	Greensport, N. Y.
17121	J. D. V. M.	Ssp.	Melittown	37	28	54.4	19.8	8.0	1856	Brookhaven, N. Y.	San Francisco, Cal.
17725	J. D. V. M.	Ssp.	Melanchton	206	203	122.0	20.5	10.0	1867	North Bend, Ore.	Detroit, Mich.
91253	N	Ssp.	Melbourne	510	494	162.8	31.0	12.0	1899	St. Clair, Mich.	Crisfield, Md.
91500	N	Ssp.	Melin and Bee	6	6	26.0	12.7	3.0	1899	Dorchester County, Md.	Perth Amboy, N. J.
17328	N	Ssp.	Melissan Smith	8	7	24.4	12.0	3.2	1895	Shrewsbury, N. J.	Ranger, Me.
91377	J. T. W. M.	Ssp.	Melissan Trank	226	196	113.2	22.2	9.7	1899	Brewer, Me.	Baltimore, Md.
90030	N	Ssp.	Melissan Washington	10	0	26.5	15.2	3.4	1871	Somerset County, Md.	Tappahannock, Va.
91204	N	Ssp.	Melissan Webster	10	0	47.5	12.3	3.2	1873	do	Tappahannock, Va.
90040	N	Ssp.	Melissan A. Willey	425	371	142.0	28.0	11.7	1874	Thomaston, Me.	Thomaston, Me.
17028	N	Ssp.	Melissan J. Tyler	25	21	52.0	17.0	5.0	1863	Somerset County, Md.	Tappahannock, Va.
17084	N	Ssp.	Melissan and Wesley	63	31	58.2	17.0	5.0	1864	do	Tappahannock, Va.
91200	N	Ssp.	Melitta	63	70	64.0	20.5	7.2	1891	Manitowoc, Wis.	Milwaukee, Wis.
17190	N	Ssp.	Melrose	28	27	49.0	15.2	7.2	1856	Woolwich, Me.	Kestport, Me.
90710	N	Ssp.	Melrose	11	10	38.0	14.2	4.0	1872	do	New Bedford, Mass.
90828	N	Ssp.	Melrose	24	23	52.0	20.4	2.0	1875	San Francisco, Cal.	San Francisco, Cal.
90902	N	Ssp.	Melville	12	11	28.2	12.2	4.0	1875	Hatteras, N. C.	Newbern, N. C.
91727	N	Ssp.	Melvin Morris	6	6	32.1	12.1	3.0	1894	Myrna, N. C.	Beaufort, N. C.
14479	N	Ssp.	Melvin Phillip	71	66	82.0	22.5	6.0	1868	Cambridge, Md.	Norfolk, Va.
90323	N	Ssp.	Melvin R. Drew	28	26	55.7	16.0	4.0	1871	Moriches, N. Y.	Newport News, Va.
90487	N	Ssp.	Melvin S. Bacon	614	564	182.0	28.5	12.0	1874	Vermilion, Ohio	Sandusky, Ohio.
16412	N	Ssp.	Melvina	270	257	132.0	27.0	10.2	1863	Sheboygan, Wis.	Port Huron, Mich.
90147	N	Ssp.	Melvina	6	6	27.0	12.4	2.0	1872	Newbern, N. C.	Edenton, N. C.
92143	N	Ssp.	Melvina	6	6	26.0	12.0	3.2	1899	San Francisco, Cal.	San Francisco, Cal.
92273	N	Ssp.	Melvina	6	5	24.0	10.2	4.0	1867	Brooksville, Me.	Deer Isle, Me.
92771	N	Ssp.	Melvina	6	5	26.0	12.0	3.0	1892	Cape May, N. J.	Hridgton, N. J.
91982	N	Ssp.	Melvina Conliff	24	15	31.5	17.8	5.0	1898	Leesburg, N. J.	Philadelphia, Pa.
17798	N	Ssp.	Memento Mori	66	64	66.0	20.0	6.0	1833	Dorchester, Md.	Baltimore, Md.
92700	N	Ssp.	Memory	7	7	27.4	8.3	4.4	1894	Bristol, R. I.	New York, N. Y.
91900	N	Ssp.	Mona Branch	6	6	26.0	10.0	2.0	1896	Merced City, N. C.	Beaufort, N. C.
92091	N	Ssp.	Monard Bros	30	15	52.0	15.0	4.0	1899	Bayou LaCrosse, La.	New Orleans, La.
10032	H. N. G. L.	Ssp.	Mona	311	290	104.8	29.4	10.0	1884	Greensport, N. Y.	Hillst, Me.
92723	N	Ssp.	Monsiek	7	8	26.0	10.0	3.0	1898	North Haven, Me.	Watson, Mass.
91551	N	Ssp.	Monsimone	455	432	160.2	32.1	10.0	1892	Milwaukee, Wis.	Oranburg, N. Y.
91152	N	Ssp.	Montor	82	79	72.5	23.0	6.7	1870	Phippsburg, Me.	Hath, Me.
10206	N	Ssp.	Mentora	79	75	73.4	29.0	7.4	1847	Bucksport, Me.	Hillst, Me.
91741	N	Ssp.	Meredos	16	15	49.0	15.2	4.2	1899	Darien, Ga.	Frankfort, S. C.
156201	K. J. Q. F.	Sch. y.	Meredos	214	21	68.0	15.2	5.2	1891	Tottenville, N. Y.	Boston, Mass.
17022	H. N. M. S.	Sch.	Meredith	62	72	178.0	28.5	20.2	1861	Brookline, N. Y.	do.
17731	N	Sch.	Merchant	16	17	47.0	17.7	3.0	1867	San Francisco, Cal.	San Francisco, Cal.
90910	N	Sch.	Merchant	60	62	79.4	19.8	6.5	1874	Manitowoc, Wis.	Milwaukee, Wis.
91428	N	Sch.	Merchant	20	24	56.0	16.0	5.0	1892	Coona, Fla.	St. Augustine, Fla.
91250	N	Sch.	Merchant Gargling Oil	23	11	26.0	11.0	3.0	1891	Lockport, N. Y.	Providence, R. I.
10048	H. N. L. B.	Sch.	Mercury	1,150	1,000	182.0	36.0	22.2	1891	New York, N. Y.	Seattle, Wash.
17088	N	Sch. y.	Mercury	16	6	31.0	11.0	3.0	1897	Boston, Mass.	Boston, Mass.

1 Formerly schooner Hattie.
2 Formerly sleep-yacht Luce.

3 Formerly schooner-yacht Oriole.

4 Formerly { St. S. } Meredith.
5 U. S. S.

MERCHANT SAILING VESSELS OF THE UNITED STATES—Continued.

Official No.	Signal letters	Rig.	Name of vessel.	Gross tonnage.	Net tonnage.	Length.	Breadth.	Depth.	W & C built.	Where built.	Home port (where present document issued).
92097		Sip.	Mergus	12	0	25.2	12.0	2.7	1899	Bayshore, N. Y.	Patchogue, N. Y.
92713		Sip.	Mertin	5	0	20.0	11.7	2.4	1898	Mount Pleasant, S. C.	Charleston, S. C.
92046		Sip.	Merl	5	0	20.0	12.0	2.1	1898	Hopewell, Md.	Crisfield, Md.
92089		Sch.	Merlin	21	20	44.0	14.4	2.0	1878	Fort Howard, Wis.	Milwaukee, Wis.
92127	K. H. F. X.	Sch. y.	Merlin	80	87	62.1	22.3	10.2	1899	Boston, Mass.	Boston, Mass.
14748	H. M. D. P.	Bg.	Mermaid	273	230	112.0	24.3	12.4	1855	Westport, Mass.	Seattle, Wash.
91999		Sch.	Mermaid	13	14	42.4	12.7	2.7	1874	Lynchburg, Tex.	Galveston, Tex.
92079	J. H. O. V.	Bk.	Mercon	1,204	1,134	178.8	27.0	22.0	1870	Phillyburg, Mo.	San Francisco, Cal.
92371	E. J. T. P.	Sch.	Mercon	225	221	120.0	25.3	12.1	1891	do	Rath, Me.
92546	K. M. F. V.	Sch.	Merriman	454	422	120.1	24.7	12.0	1874	Norfolk, Conn.	Philadelphia, Pa.
17908	J. D. C. H.	Sch.	Merrill C. Hart	191	182	97.0	25.7	9.8	1868	Bristol, Me.	St. George, Md.
92704		Sip. y.	Moraban	8	0	22.5	12.3	2.1	1899	North Point, Md.	Baltimore, Md.
91237		Sch.	Morris and Delmar	78	74	72.5	22.3	7.0	1871	Essex, Mass.	Chatham, Mass.
92437		Sip.	Morris and Debar	11	10	20.0	12.2	2.0	1892	Swans Island, Me.	Brooklin, Me.
92546		Sch.	Morris H. Perry	61	58	72.0	20.0	2.0	1893	Essex, Mass.	Marblehead, Mass.
92537		Sip.	Marty	0	0	22.1	11.8	4.0	1893	Cape Elizabeth, Me.	Portland, Me.
14949		Sch.	Massenger	0	0	72.4	25.3	2.4	1853	Drawbridge, Del.	Coldspring, N. Y.
92009		Sch.	Massenger	0	0	45.0	12.1	2.2	1870	Somerset County, Md.	Tappahannock, Va.
92489		Sip.	Massenger	0	0	24.4	12.0	2.0	1892	Bremen, Me.	Gloucester, Mass.
92489		Sip.	Mass Made	0	0	24.7	11.7	2.0	1893	Cushing, Me.	Waldoburn, Me.
92418		Sch.	Meta	48	41	64.2	12.0	2.8	1872	Pampano, N. J.	Jacksonville, Fla.
12442		Sch.	Meta	35	26	51.0	20.1	2.0	1896	San Francisco, Cal.	San Francisco, Cal.
92725		Sip.	Meta	7	0	23.0	12.4	2.7	1896	Charleston, S. C.	Charleston, S. C.
1482-5		Sch.	Metastars	460	619	178.0	24.1	17.0	1899	Detroit, Mich.	New York, N. Y.
17292		Sch.	Metastars	22	25	54.0	12.0	7.0	1834	Gloucester, Mass.	Hamscot, Me.
18909		Sch.	Metastars	22	22	78.0	24.0	2.2	1893	East Haddam, Conn.	New York, N. Y.
91999		Sch. y.	Metastars	43	41	70.5	19.0	2.2	1899	Marion, Mass.	Do.
91999		Sip.	Meteor	7	7	20.0	11.8	2.0	1891	Port Blakely, Wash.	Newport, R. I.
92264	K. L. F. Y.	Sch. y.	Meteor	600	618	177.2	26.4	12.0	1891	Port Blakely, Wash.	San Francisco, Cal.
92419		Sch.	Meteor	125	98	62.0	21.0	10.2	1892	Essex, Mass.	Gloucester, Mass.
92009		Sch.	Meteor	12	12	45.0	9.0	4.0	1893	Wilmington, Cal.	Los Angeles, Cal.
92725		Sip. y.	Meteor	0	0	22.5	12.0	4.1	1893	Toms River, N. J.	Philadelphia, Pa.
92704	K. M. S. O.	Sch.	Merha Nelson	400	399	154.0	24.0	11.0	1898	Fairhaven, Cal.	San Francisco, Cal.
92704	K. M. S. O.	Sch.	Methebesee	376	314	126.4	21.0	11.0	1898	Rochland, Me.	Rochland, Me.
16109		Sip.	Methodist	0	7	22.5	12.0	2.0	1893	Essex, Mass.	Baltimore, Md.
92321		Sch. y.	Metropolis	11	58	61.0	12.0	2.0	1829	Essex, Mass.	Newport, Me.
91776		Sch.	Mew	18	12	41.0	14.4	2.4	1870	New Orleans, La.	New Orleans, La.
17815		Sch.	Mexican Gulf	10	0	48.0	14.0	2.0	1899	Fowl River, Ala.	Mobile, Ala.
91941		Sch.	Miami	21	20	48.0	15.2	2.4	1854	Baltimore, Md.	Alexandria, Va.
92009		Sch.	Miami	27	26	54.0	20.7	4.4	1887	Alameda, Cal.	San Francisco, Cal.
92079		Sch. y.	Miantonomah	38	73	26.5	22.2	2.1	1872	Newburyport, Mass.	Rochport, Me.
91289		Sch.	Miles	14	13	41.2	12.8	4.7	1891	Tottenville, N. Y.	Gloucester, Mass.
92079		Sch.	Michael Martin	20	20	54.0	14.8	2.5	1890	Baltimore, Md.	Camden, N. J.
92079		Sch.	Michael C. Collins	50	50	64.0	25.4	2.4	1877	Tottenville, N. Y.	New York, N. Y.
91997		Sch.	Michigam	1,004	1,004	212.0	37.0	18.4	1874	Detroit, Mich.	Cleveland, Ohio.
92389		Sch. y.	Middlesex	618	567	178.0	32.5	12.4	1881	St Clair, Mich.	Chicago, Ill.
92389		Sip.	Mignon	5	5	27.1	11.8	2.3	1891	Key West, Fla.	Key West, Fla.
92426		Sip. y.	Mignon	12	11	22.0	10.0	2.4	1899	Boothbay, Me.	New York, N. Y.
91725		Sch.	Mignon	11	10	24.0	15.0	4.0	1845	Myrtle, Conn.	Providence, R. I.
75739		Sch. y.	Mignonne	21	20	51.2	14.4	4.5	1884	Harris Creek, Md.	Baltimore, Md.
92442	K. Q. D. J.	Sch. y.	Mike Curry	300	261	123.0	29.2	10.8	1874	Two Rivers, Wis.	New York, N. Y.
92442		Sip.	Miladi	7	7	24.7	12.2	2.0	1900	South Boston, Mass.	New York, N. Y.
92276		Cat.	Michael A. Parks	0	0	40.0	12.7	2.0	1894	Fairmount, Md.	Crisfield, Md.
92356		Cat.	Mildred	0	0	27.2	11.8	2.8	1822	Hyannis, Mass.	Nantuxet, Mass.
92441		Sch.	Mildred	0	0	28.0	12.0	2.0	1891	Osterville, Mass.	Norfolk, Va.
92441		Sch.	Mildred	0	0	47.0	13.0	2.8	1891	Somerset County, Md.	Crisfield, Md.
92441		Sch.	Mildred	0	0	40.0	10.4	2.8	1892	Morehead City, N. C.	Newbern, N. C.
92441	K. F. F. J.	Sch.	Mildred	604	611	157.0	30.0	12.2	1897	Fairhaven, Cal.	San Francisco, Cal.
92441		Sip.	Mildred A.	8	8	21.1	14.5	2.0	1894	Oak Island, N. Y.	Patchogue, N. Y.
92441	K. M. H. T.	Sch.	Mildred E.	118	98	52.7	21.7	2.7	1884	Meteghan, Nova Scotia	Seattle, Wash.
92441		Sip.	Mildred Bennett	8	8	42.0	14.2	2.0	1899	Fairmount, Md.	Crisfield, Md.
92441		Sip.	Mildred Gandy	24	22	44.8	16.1	2.0	1892	Kennebunk, Me.	Portland, Me.
92511		Sip.	Mildred Hall	14	14	42.0	16.0	4.0	1893	Bayport, N. Y.	Portsmouth, N. J.
92690		Sch.	Mildred May	54	53	60.4	22.4	2.1	1896	Brookville, Me.	Brooklin, Me.
92778		Sip.	Mildred Verne	8	8	20.0	12.0	4.0	1896	Haverhill, Mass.	Portland, Me.
92322		Sch.	Mildred A. Pope	90	85	78.0	24.2	7.1	1890	Addison, Me.	Machias, Me.
92374		Sip.	Mildred and Blanch	0	0	28.8	11.0	2.5	1891	Friendship, Me.	Friendship, Me.
91776		Sch.	Milford B.	10	0	24.2	12.0	2.0	1891	Eastport, Me.	Eastport, Me.
92009	K. J. T. R.	Sip. y.	Milford	27	26	22.0	10.4	0.0	1899	Boston, Mass.	Boston, Mass.
92371		Sch.	Millard	28	28	62.0	22.0	2.2	1891	Athens, N. Y.	Athens, N. Y.
92314		Sip.	Millard	8	8	27.0	12.4	2.0	1897	Crisfield, Md.	Crisfield, Md.
91449		Sch.	Millard F. Hallenbeck	54	51	78.0	20.0	4.0	1892	Athens, N. Y.	Portsmouth, N. J.
14973		Sip.	Millard F. Houseman	6	0	27.3	12.0	2.0	1896	Greenville, N. J.	Annapolis, Md.
92088		Cat.	Millie	7	0	22.2	12.0	4.2	1899	Hyannis, Mass.	Nantuxet, Mass.
92285		Sip. y.	Millie	18	17	41.2	14.8	5.0	1899	Myrtle, Conn.	Nantuxet, Mass.

1 Formerly schooner Iron State.
2 Formerly schooner-yacht Zephyr.

3 Formerly U. S. schooner Alton.
4 Formerly schooner J. O. Thayer.

5 Formerly British schooner Magnan.

MERCHANT SAILING VESSELS OF THE UNITED STATES—Continued.

Official No.	Signal letters	Rig.	Name of vessel.	Gross tonnage.	Net tonnage.	Length.	Breadth.	Depth.	W. or height.	Where built.	Home port (where permanent document issued).
						Feet.	Feet.	Feet.			
92000		Sip.	Millie M.	8	7	22.8	13.0	6.2	1866	Marble, Me.	Eastport, Me.
92070		Sch.	Millie Florence	10	10	45.4	15.8	6.5	1873	Bristol, Me.	Damariscotta, Me.
92082		Sch.	Millie Frank	60	57	62.0	23.0	8.0	1870	Port Jefferson, N. Y.	Coldspring, N. Y.
10143		Sch.	Millie Washburn	74	70	75.5	21.1	7.8	1867	Danversport, Mass.	Northport, Me.
01333	J. V. D. Q.	Sch.	Millie Williams	98	77	87.3	26.0	6.0	1881	Pascagoula, Miss.	Shilohboro, Miss.
92365	K. J. D. P.	Sch.	Millie R. Bohannan	680	670	162.0	36.8	12.8	1881	Milford, Del.	Philadelphia, Pa.
91923	K. D. S. C.	Sch.	Millville	365	365	134.8	30.2	11.0	1867	London, N. J.	Da. Du.
92506		Sip.	Milo	48	45	68.4	24.2	4.7	1874	Phippsburg, Me.	Boston, Mass.
92330		Sip.	Milton Loom	0	0	24.0	13.0	2.0	1891	Patchogue, N. Y.	Patchogue, N. Y.
91380		Sch.	Milton Ross	18	17	52.1	15.8	4.0	1881	Baltimore, Md.	Norfolk, Va.
91221		Sch.	Milton R. Studams	50	44	61.8	22.2	6.0	1880	Mauricetown, N. J.	Bridgeton, N. J.
92006		Sch.	Minnie Davis	27	26	53.0	16.0	6.5	1876	Bristol, Me.	St. George, Me.
92022		Sch.	Mina Perry	10	12	54.5	18.8	2.0	1880	Smyrna, N. C.	Beaufort, N. C.
17838	J. C. V. E.	Sch.	Mindoro	305	305	167.0	36.0	23.0	1884	Boston, Mass.	New York, N. Y.
92196		Sip. y.	Mineola	8	8	24.8	14.0	2.4	1880	Puwi River, Ala.	Mobila, Ala.
92349		Sip. y.	Mineola	7	6	20.8	13.8	2.0	1901	Merrick, N. Y.	Patchogue, N. Y.
92334		Sip. y.	Mineola	8	8	24.4	13.7	4.7	18-0	Deer Isle, Me.	Deer Isle, Me.
92019		Sip. y.	Mineola	74	68	81.8	19.4	14.8	1900	Bristol, R. I.	New York, N. Y.
92494		Sch.	Mineral State	294	280	137.0	25.8	11.8	1873	Detroit, Mich.	Detroit, Mich.
10280		Sch.	Minerva	222	211	128.0	26.7	9.0	1883	Black River, Ohio	Milwaukee, Wis.
10231		Sch.	Minerva	73	70	62.8	22.0	7.8	1883	Lyme, Conn.	Albany, N. Y.
92325		Sip.	Minerva	8	8	26.5	14.7	2.8	1871	Crisfield, Md.	Crisfield, Md.
92405		Sip.	Minerva	13	13	46.8	11.1	4.4		Bought of United States	Boston, Mass.
91858		Sip.	Minerva	12	11	32.0	14.2	4.8	1879	Camden, N. J.	San Francisco, Cal.
92327		Sch.	Minerva	64	61	77.0	20.8	6.8	1881	Essex, Mass.	Boston, Mass.
92405		Sch.	Minerva	8	8	25.1	12.2	4.8	1882	Northbay, Me.	Bushville, Me.
92083		Sch.	Minerva	86	86	71.0	20.0	6.0	1886	East Boston, Mass.	Boston, Mass.
91091		Sch.	Minerva Ann	0	0	45.5	11.0	2.0	1878	Crisfield, Md.	Newport, Nova, Va.
10287		Sch.	Minerva L. Wedmore	84	80	78.8	22.0	7.7	1880	New Haven, Conn.	Norfolk, Va.
17875		Sch.	Minnette	22	20	68.2	17.1	8.0	1880	Duxbury, Mass.	Portland, Me.
92708		Sip.	Ming Lee	16	16	48.8	12.8	2.0	1897	San Pedro Point, Cal.	San Francisco, Cal.
92508		Sch.	Mingor	710	681	184.0	36.0	12.0	1903	Marine City, Mich.	Toledo, Ohio.
17090		Sch.	Minnobaha	10	9	38.2	11.0	6.0	1864	Duxbury, Mass.	Newburyport, Mass.
92128		Sip.	Minnobaha	37	37	54.5	20.0	8.7	1870	Somer - at Coast, Md.	Baltimore, Md.
92600		Sch.	Minnobaha	11	10	37.0	15.8	2.7	1870	Greensport, N. Y.	Coldspring, N. Y.
92558		Sch.	Minnobaha	63	60	58.8	15.8	6.0	1872	Charleston, S. C.	Charleston, S. C.
92694		Sch.	Minnobaha	19	18	54.2	12.7	2.8	1878	Cambridge, Md.	Baltimore, Md.
92704		Sip.	Minnobaha	30	30	71.2	15.4	6.0	1873	Manitowoc, Wis.	Grand Haven, Mich.
10286		Sip.	Minnobaha	8	8	30.0	12.8	6.0	1884	Clifton, Fla.	St. Augustine, Fla.
10510		Sch.	Minnocla	80	76	68.8	21.2	7.4	1884	Brooklyn, N. Y.	New York, N. Y.
92080		Sip.	Minnetora	0	0	31.8	15.0	3.2	1880	Elsworth, Me.	Elsworth, Me.
92088		Sch.	Minnetora	23	22	67.8	18.0	3.7	1873	Chelsea, N. Y.	New York, N. Y.
10287		Sch.	Minnie	9	9	41.1	12.1	4.1		Ross Landing, Cal.	San Francisco, Cal.
17823		Sch.	Minnie	17	16	49.2	14.8	5.4	1868	Chatham, Mass.	Deer Isle, Me.
92678		Sch.	Minnie	0	0	30.0	10.8	3.0	1863	Balem, Mass.	Rockland, Me.
91088		Sip.	Minnie	0	0	27.2	12.0	4.2	1873	Portland, Me.	Provincetown, Mass.
91237		Sip.	Minnie	9	9	26.4	12.7	2.7	1880	Charleston, S. C.	Charleston, S. C.
91270		Sip.	Minnie	8	8	41.7	15.1	3.1	1880	Cambridge, Md.	Baltimore, Md.
91543		Sch.	Minnie	12	11	48.0	14.1	2.8	1883	Smyrna, N. C.	Newbern, N. C.
91843		Sch.	Minnie	10	10	67.8	18.0	2.7	1888	Turner Creek, N. C.	Beaufort, N. C.
91871		Sip.	Minnie	0	0	30.8	12.8	2.0	1886	Berlin, Md.	Chincoteague, Va.
91978		Cat.	Minnie	7	7	30.8	11.7	2.8	1867	Linwood, N. J.	Newport Point, N. J.
92313		Sch.	Minnie	81	70	71.2	12.8	2.4	1881	Oakleaf, Wis.	Milwaukee, Wis.
92417		Sip.	Minnie	7	7	31.1	9.0	4.4	1886	Charleston, S. C.	Charleston, S. C.
92781		Cat.	Minnie	11	11	77.0	12.8	4.4	1897	Tisbury, Mass.	Esparrow, Mass.
92798		Sip. y.	Minnie	14	14	36.1	18.8	6.8	1897	East Boston, Mass.	Boston, Mass.
92907		Sip.	Minnie	8	8	36.7	11.0	2.1	1896	Smiths Island, Md.	Crisfield, Md.
92908		Sip.	Minnie	9	8	28.5	12.8	2.1	1898	Crisfield, Md.	Da. Du.
92986		Sip.	Minnie A.	7	8	28.5	18.8	2.8	1878	Greensport, N. Y.	Greensport, N. Y.
91190		Sip.	Minnie A.	10	9	31.8	14.0	2.4	1879	Smithfield, Va.	Newport Nova, Va.
92971		Sip.	Minnie C.	28	27	54.0	18.8	6.8	1880	Greensport, N. Y.	Greensport, N. Y.
91918		Sip.	Minnie M.	8	8	28.5	11.7	2.7	1873	Patchogue, N. Y.	Cape Charles, Va.
91630		Sch.	Minnie S.	84	34	68.8	18.4	5.8	1903	Solomons Island, Md.	Baltimore, Md.
92314		Sch.	Minnie T.	8	8	38.2	11.4	2.8	1890	Lankford Bay, Md.	Newport Nova, Va.
91987		Sip.	Minnie V.	0	0	26.8	12.0	2.4	18-7	Patchogue, N. Y.	Patchogue, N. Y.
91223		Sip.	Minnie Bell	17	15	32.8	15.8	4.8	1906	Nyack, N. Y.	Bridgeton, Conn.
92921		Sip.	Minnie Bell	0	0	31.1	12.8	8.0	1875	Norwalk, Conn.	Port Jefferson, N. Y.
91956		Sip.	Minnie Blanche	8	7	38.8	12.4	2.0	1887	Pocomoke City, Md.	Chincoteague, Va.
10499		Sch.	Minnie Chance	84	32	54.1	19.1	4.7	1893	Fall River, Mass.	Castine, Me.
92156		Sch.	Minnie Davis	14	13	48.0	14.8	5.2	1870	Bristol, Me.	St. George, Me.
17884		Sch.	Minnie Est. He.	30	28	64.8	19.4	5.8	1864	Somerset County, Md.	Baltimore, Md.
92980		Sch.	Minnie Estelle	8	7	54.0	11.8	2.0	1878	do	Crisfield, Md.
92444		Sip.	Minnie Estelle	8	0	61.0	11.8	2.8	1888	Pocomoke City, Md.	Tappanhook, Va.
92853		Sch.	Minnie Gertrude	22	15	61.8	17.8	4.7	1875	Talbot County, Md.	Newbern, N. C.
10088		Sch.	Minnie Gray	9	7	32.0	12.8	2.8	1897	Apalachicola, Fla.	Apalachicola, Fla.
91107		Sch.	Minnie Kerhaw	10	9	46.4	11.4	2.8	1899	Washington, D. C.	Baltimore, Md.

MERCHANT SAILING VESSELS OF THE UNITED STATES—Continued.

Official No.	Signal letters	Rig.	Name of vessel	Gross tonnage	Net tonnage	Length		Depth	When built	Where built	Home port (where permanent document issued)
						Feet	Feet				
91976		Sch.	Missie May	8	7	21.1	12.0	2.8	1827	Bethel, Del.	Crisfield, Md.
92461		Sch.	Missie May	20	13	34.0	17.0	4.0	1893	St. Peter, Md.	Cape Charles, Va.
82733		Sip.	Missie May	7	0	46.0	13.3	3.3	1893	Orisk, Md.	Alexandria, Va.
17574		Sch.	Missie Mueller	190	180	178.0	28.4	9.7	1898	Fort Howard, Wis.	Milwaukee, Wis.
92591		Sch.	Missie Otis	20	23	51.0	22.0	3.4	1898	Logtown, Miss.	Sheldahl, Miss.
90403		Sip.	Missie Owen	0	2	31.0	12.0	3.0	1873	Norfolk, Va.	Newport News, Va.
18851		Sch.	Missie Slauson	217	271	156.0	28.0	10.0	1867	Greenbay, Wis.	Milwaukee, Wis.
90147		Sch.	Missie Still	55	52	62.5	26.5	6.0	1870	Patchogue, N. Y.	Richmond, Va.
90203		Sip.	Missie Van Name	16	15	45.3	17.3	4.3	1871	Glenwood, N. Y.	Bridgeport, Conn.
90573		Sch.	Missie Ward	16	15	48.7	12.3	3.4	1873	Swanboro, N. C.	Wilmington, N. C.
17513		Sch.	Missie West	55	52	73.5	22.3	4.0	1866	South Millford, Del.	Crisfield, Md.
91267		Sch.	Missie E. Chambers	8	8	48.5	8.7	2.7	1881	Tappanhook, Va.	Tappanhook, Va.
90140		Sch.	Missie G. Post	47	47	66.0	26.0	5.4	1870	Port Ewen, N. Y.	Altam, N. Y.
91414		Sch.	Missie K. Gaskins	17	16	47.5	17.3	4.3	1862	Northumberland County, Va.	Baltimore, Md.
92131		Sch.	Missie K. Mulderman	9	8	51.4	13.3	2.8	1880	Somerset County, Md.	Bridgeton, N. J.
91608		Sch.	Missie K. Orion	431	410	172.0	31.0	11.0	1884	Marine City, Mich.	Port Huron, Mich.
92780		Sip.	Missie L. Moger	10	14	41.0	14.4	4.0	1897	Crittenden, Va.	Norfolk, Va.
92791		Sip.	Missie M. North	7	7	40.5	14.3	3.0	1897	Hills Point, Md.	Baltimore, Md.
91979		Sip.	Missie T. Hackett	0	7	39.0	12.3	3.3	1898	Greenport, N. Y.	Greenport, N. Y.
92314		Sip.	Missie and Edward	5	5	26.0	11.0	2.7	1894	Crisfield, Md.	Crisfield, Md.
91550		Sch.	Missie and Helen	77	67	51.0	24.0	5.0	1883	Pocomoke City, Md.	Norfolk, Va.
91500		Sch.	Missie and Emma	37	26	66.7	17.3	4.8	1843	Talbot County, Md.	Baltimore, Md.
90535		Sch.	Minavia Miss	43	31	67.7	21.4	4.8	1874	Somerset County, Md.	Do.
92851		Sch.	Minor	14	13	48.7	12.0	3.3	1884	Quincy, Mich.	Port Huron, Mich.
16490	H. M. W. L.	Sch.	Mingqua	115	100	84.3	23.3	7.3	1896	Wilmington, Del.	Southwest Harbor, Me.
16140		Sch.	Misard	50	48	58.3	17.7	7.0	1840	Essex, Mass.	Boston, Mass.
13044		Sip. y.	Missie	12	11	34.5	14.0	4.4	1890	Nyack, N. Y.	Newport News, Va.
92195		Sip. y.	Missie	20	20	57.0	16.0	3.0	1890	Trouton, Mich.	Detroit, Mich.
92692	K. N. D. M.	Sip. y.	Missie	7	0	34.0	10.0	3.0	1895	Quincy Point, Mass.	Tuckerton, N. J.
92981		Sip. y.	Missie	13	13	42.5	11.7	6.1	1890	New York, N. Y.	Greenport, N. Y.
17191	J. P. K. R.	Sip.	Miranda	13	13	39.4	16.3	5.3	1865	Nesant, Conn.	Boston, Mass.
90625	K. L. L. N.	Sch.	Miranda	108	70	84.3	24.3	9.3	1893	Essex, Mass.	Marblehead, Mass.
92730		Sip. y.	Mirilla	12	12	47.4	12.0	6.4	1894	Haverhill, Mass.	Glenview, Mass.
92600		Sip. y.	Miriam	0	0	34.0	10.0	4.4	1895	Eric, Pa.	Newburyport, Mass.
92650		Sip.	Miriam Grims	0	0	28.3	10.3	2.7	1893	Essex, Mass.	Essex, Pa.
17833		Sip.	Mirror	11	11	34.3	12.4	2.5	1850	Savannah, Ga.	Bonafont, S. C.
90550	K. C. N. P.	Sip. y.	Mirth	6	7	34.3	12.4	2.5	1850	Islip, N. Y.	New York, N. Y.
91194		Sip. y.	Mischief	43	41	61.5	19.0	5.0	1893	Alameda, Cal.	San Francisco, Cal.
91461		Sip.	Mischief	6	0	26.0	10.0	2.0	1892	Wilmington, Del.	New York, N. Y.
91563		Sip.	Mischief	20	19	45.0	17.3	4.0	1893	Haverhill, Mass.	Newburyport, Mass.
91575		Sip.	Mischief	8	7	39.3	12.3	2.7	1893	Mobile, Ala.	Mobile, Ala.
92201		Sch.	Mischief	7	7	37.3	12.3	3.0	1897	Panama, N. J.	New York, N. Y.
91420		Sch.	Mishicot	73	60	79.3	21.3	6.1	1891	Osceville, Mass.	Nantucket, Mass.
97710		Sch.	Mishinewa	24	0	38.0	12.3	4.0	1843	Manitowoc, Wis.	Milwaukee, Wis.
17851		Sch.	Missouri	20	20	54.3	20.3	6.3	1893	Fall River, Mass.	New Bedford, Mass.
91975		Sch.	Missouri	15	7	44.3	15.3	4.0	1868	Somerset County, Md.	Crisfield, Md.
92124		Sip.	Missouri	0	0	37.0	12.3	2.8	1890	Kinnelbeck, N. C.	Essex, N. C.
92548		Sch.	Missouri Stiglets	17	16	44.3	17.0	3.0	1890	Mesongo Wharf, Va.	Cape Charles, Va.
17248		Sip.	Mist	20	12	44.3	17.1	4.3	1850	Stonewall, Miss.	Sheldahl, Miss.
90701		Sch.	Mist	78	48	78.0	21.0	3.1	1875	Dorchester, N. J.	Bridgeton, N. J.
90707		Sch.	Mist	15	15	35.0	13.0	3.3	1875	Essex, Mass.	Groton, Mass.
90900		Sch.	Mist	14	14	45.3	11.0	4.3	1877	Boston, Mass.	Stonewall, Del.
91217		Sip.	Mist	0	0	31.3	11.1	3.3	1890	Port Ontario, N. Y.	Oswego, N. Y.
92220		Sip.	Mist	0	0	31.3	11.0	2.7	1890	Cananda, N. Y.	Patchogue, N. Y.
92361		Sip. y.	Mistral	12	11	36.3	14.0	4.4	1870	East River, Conn.	New York, N. Y.
92661		Sch. y.	Mistral	28	31	61.0	16.4	7.0	1890	Mystic, Conn.	Do.
91270		Sip.	Mizpah	0	0	23.3	11.0	3.3	1890	Chicago, Ill.	Chicago, Ill.
91946		Sch.	Mizpah	12	11	32.3	14.4	3.0	1894	Stonington, Conn.	Newport, R. I.
92240		Sip.	Mizpah	0	0	23.3	14.4	3.0	1894	New Bedford, Mass.	New Bedford, Mass.
92500		Sch.	Mizpah	63	60	78.4	28.3	8.4	1894	Friendship, Me.	Southwest Harbor, Me.
92703		Sch.	Mizpah	13	7	44.0	15.3	3.0	1895	Essex, Mass.	Galveston, Tex.
92703		Sip.	Mizpah	0	0	36.7	14.0	4.0	1897	Bay St. Louis, Miss.	Sheldahl, Miss.
92780		Sip. y.	Mizpah	0	7	37.3	9.3	4.0	1890	Salisbury, Md.	Cape Charles, Va.
92943		Sch.	Mizpah	64	41	76.0	22.0	7.0	1894	Brooklyn, N. Y.	Stamford, Conn.
92100		Sch.	Mistoe	777	728	184.0	34.0	14.0	1890	Prosser, Oreg.	Cape Bay, Oreg.
17705		Lgt.	Minda Slovians	0	5	50.0	12.3	2.4	1890	Marine City, Mich.	Pittsburg, Pa.
91274		Sch.	Mohack	8	0	48.0	11.3	3.0	1874	Madisonville, La.	New Orleans, La.
91985		Sch.	Moccona	15	14	28.0	17.0	4.0	1890	Somerset County, Md.	Crisfield, Md.
92115		Sip. y.	Moccona	18	18	42.3	12.3	3.0	1890	Key West, Fla.	Tampa, Fla.
16964		Sip.	Modesy	3	3	28.0	12.0	2.3	1890	City Island, N. Y.	New York, N. Y.
90490		Sch.	Modes	47	45	66.0	23.0	4.3	1873	Whitstone, N. Y.	Do.
90900		Sip.	Modes	37	25	60.0	16.4	4.3	1873	San Francisco, Cal.	San Francisco, Cal.
91510	J. W. T. H.	Sch.	Modes	129	120	39.3	28.4	2.8	1874	Bowdoinham, Me.	Portland, Me.
92690		Sip.	Modes	0	0	34.0	11.0	2.6	1873	Columbia Falls, Me.	Marblehead, Mass.
											Patchogue, N. Y.

1 Formerly schooner Mollie B. Chambers.

2 Formerly sloop; schooner Mollie.

3 Formerly schooner George and Olive.

4 Composite.

MERCHANT SAILING VESSELS OF THE UNITED STATES—Continued.

Official No.	Signal letters.	Rig.	Name of vessel.	Gross tonnage.	Net tonnage.	Length.		Breadth.	Depth.	When built.	Where built.	Home port (where permanent document issued).
						Feet.	Feet.					
01129		Sip.	Mc Mitchell	7	0	30.0	12.3	2.1	1879	Patchogue, N. Y.	Patchogue, N. Y.	
00354		Sip.	Mohawk	0	0	33.2	12.5	2.1	1871	Baltimore, Md.	Crisfield, Md.	
02323		Sch.	Mohawk	21	20	42.0	12.0	4.4	1891	Southland, Wash.	Portland, Oreg.	
02672		Sip.	Mohagan	2	7	28.5	12.0	4.0	1860	Noank, Conn.	Newport, R. I.	
00029	J. R. H. N.	Bk.	Mohican	852	784	160.2	35.2	19.0	1875	Chelsea, Mass.	San Francisco, Cal.	
12934		Sip.	Mohican	8	7	29.5	10.1	5.4	1893	Kennebunk Port, Me.	Fall River, Mass.	
03042		Sch.	Mol Wahine	95	75	79.0	24.0	9.0	1890	San Francisco, Cal.	Honolulu, H. I.	
10413		Sch.	Moll Pitcher	10	15	47.5	13.0	4.5	1858	Swampscott, Mass.	Machias, Me.	
00220		Sip.	Mollie	0	0	37.5	15.5	3.0	1870	Washington, D. C.	Crisfield, Md.	
01821		Sip.	Mollie	11	11	40.5	13.2	3.0	1896	San Francisco, Cal.	San Francisco, Cal.	
01064		Sch.	Mollie	5	5	24.0	11.3	3.4	1890	Houma, Mass.	Hyannis, Mass.	
02767		Sip. y.	Mollie	10	10	32.5	12.6	4.0	1895	Osterville, Mass.	Boston, Mass.	
02817		Sip.	Mollie A.	6	0	44.0	13.0	2.0	1867	Holland Island, Md.	Crisfield, Md.	
02972		Sip.	Mollie E.	0	0	41.5	14.0	2.0	1860	do	do	
02734		Sip.	Mollie Britain	11	11	34.0	12.4	2.6	1896	Crittenden, Va.	Norfolk, Va.	
02700		Sip.	Mollie Hogan	10	10	47.0	15.1	2.7	1897	Alexandria Bay, N. Y.	Cape Vincent, N. Y.	
04417		Sch.	Mollie Jackson	33	30	53.0	19.0	5.5	1872	Sussex County, Del.	Halltown, Md.	
02775		Sch.	Mollie Lee	47	39	64.0	24.5	2.6	1897	Bayou Talla, Miss.	Shield-boro, Miss.	
01003	K. D. F. T.	Sch.	Mollie Rhoda	228	180	115.2	30.7	9.0	1865	Jonesboro, Me.	Rockport, Me.	
01200		Sip.	Mollie E. Leonard	10	9	42.5	15.0	2.1	1881	Dorchester County, Md.	Halltown, Md.	
01061		Sch.	Mollie S. Hill	10	10	55.0	13.4	3.3	1867	Crisfield, Md.	Crisfield, Md.	
02740		Sch.	Mollie and Lila	7	7	39.2	12.0	3.2	1896	Fairhaven, Md.	Crisfield, Md.	
01444	J. W. H. P.	Sip. y.	Mona	0	0	37.5	6.1	6.0	1892	Boston, Mass.	Aunapola, Md.	
02562		Sip. y.	Mona	5	5	28.7	8.2	3.0	1892	Cleveland, Ohio	Newark, N. J.	
01195		Sip. y.	Monarch	17	10	41.0	13.5	4.4	1879	Atlantic City, N. J.	Cleveland, Ohio	
02627		Sch.	Monarch	5	5	22.0	10.6	2.4	1867	Osterville, Mass.	Philadelphia, Pa.	
11818	J. V. T. P.	Sch.	Monarch	1,451	1,451	220.4	40.2	24.6	1892	Bath, Me.	Chatham, Mass.	
00046		Sch.	Monarch	126	92	103.0	24.0	10.6	1900	Essex, Mass.	Boston, Mass.	
17477		Sch.	Monada	21	20	43.4	13.7	6.6	1858	Georgetown, Me.	Gloucester, Mass.	
00454		Sch.	Muneta	21	20	54.0	20.5	4.1	1872	Madisonville, La.	Portland, Me.	
02400		Sip.	Mung Lee	7	7	40.5	12.4	2.0	1894	San Pedro Point, Cal.	Shieldsboro, Miss.	
00458		Sch.	Mungwaun	201	200	126.5	26.2	11.2	1874	Trenton, Mich.	San Francisco, Cal.	
02010	K. J. H. L.	Sch. y.	Munhegan	23	21	40.0	14.6	7.2	1878	Bath, Me.	Detroit, Mich.	
14101	K. I. R. V.	Sch.	Munhegan	1,030	862	184.4	30.6	18.0	1890	Rockland, Me.	New York, N. Y.	
01187		Sch.	Monie	14	6	57.4	14.2	2.5	1879	Somerset County, Md.	do	
10050		Sch.	Monitor	307	292	126.2	26.7	10.2	1867	Sherborn, Wis.	Cape Charles, Va.	
17294	H. W. F. J.	Bk.	Monitor	235	222	127.0	26.0	9.2	1862	San Francisco, Cal.	Erie, Pa.	
00307		Sch.	Monitor	105	100	84.6	21.7	8.0	1862	Black River, Ohio	San Francisco, Cal.	
01910		Sch.	Monitor	42	41	63.0	22.6	4.4	1865	Bloom, Miss.	Milwaukee, Wis.	
01880	K. D. M. P.	Sch.	Monitor	110	70	62.0	22.7	9.5	1896	Essex, Mass.	New Orleans, La.	
01071		Sip.	Monitor	11	11	52.0	20.0	2.2	1890	Cherrystone, Va.	Gloucester, Mass.	
02020	K. P. B. L.	Sch.	Monitor	656	590	182.0	28.0	17.0	1890	Essex, Mass.	Cape Charles, Va.	
18518		Sch.	Monomoy	25	24	44.2	17.1	4.8	1829	Norfolk, Conn.	Philadelphia, Pa.	
02010		Sip. y.	Monomoy	12	12	37.0	12.5	5.8	1894	Somerset, Mass.	Brookline, Mass.	
02058	K. Q. D. T.	Sip. y.	Monson	18	18	40.7	14.7	4.0	1904	South Boston, Mass.	Boston, Mass.	
18346		Sch.	Montana	845	822	139.0	27.0	11.0	1894	Huntsville, Ga.	Fort Huron, Mich.	
02140	K. Q. Q. P.	Sch.	Montana	277	250	130.1	31.0	19.0	1880	Bath, Me.	Warren Point, N. J.	
02908		Sch.	Montana	432	397	165.5	34.2	21.0	1879	Bath, Me.	Baltimore, Md.	
10074		Sch.	Montauk	81	29	47.0	18.6	4.5	1865	Port Gilbert, Nova Scotia	Ramoth, Mass.	
01420	J. W. B. C.	Sch. y.	Montauk	92	87	52.0	25.4	8.0	1862	Brooklyn, N. Y.	New York, N. Y.	
01547		Sip.	Montauk	5	5	25.4	12.4	2.2	1868	Hayshore, N. Y.	Patchogue, N. Y.	
02228		Sip.	Montauk	5	7	24.4	12.0	4.8	1891	Groton, Conn.	Providence, R. I.	
10344		Sch.	Mont Blanc	266	274	127.5	24.1	11.2	1897	Clayton, N. Y.	Fort Huron, Mich.	
02100	K. J. R. H.	Sch. y.	Monte Carlo	33	31	59.0	18.2	8.8	1849	City Island, N. Y.	Fort Amoy, N. J.	
10450		Sch.	Monte Carlo	306	293	127.0	29.2	11.2	1866	Detroit, Mich.	Winnib, Minn.	
01952	K. D. W. H.	Sch.	Monte Carlo	126	119	66.5	22.0	7.5	1867	Bemida, Cal.	San Francisco, Cal.	
01702		Sch.	Montezuma	73	60	72.2	24.2	5.0	1844	San Francisco, Cal.	do	
10407		Sch.	Montgomery	649	590	204.0	34.0	12.0	1856	Newport, Mich.	Sandusky, Ohio	
10102		Sch.	Monticello	71	66	65.0	12.2	8.1	1839	Salisbury, Mass.	Southwest Harbor, Me.	
17832		Sch.	Monticello	30	28	56.4	10.8	0.0	1860	Bristol, Me.	Portland, Me.	
00240		Sch.	Monticello	176	200	126.7	26.3	11.2	1870	Detroit, Mich.	Fort Huron, Mich.	
10347		Sch.	Montmorency	238	223	128.5	26.1	11.5	1868	Clayton, N. Y.	do	
02730		Sip. y.	Mont or	17	15	41.0	13.2	5.0	1890	St. Michaels, Md.	Baltimore, Md.	
10341		Sch.	Montpelier	290	275	128.2	24.1	11.5	1868	Clayton, N. Y.	Fort Huron, Mich.	
02907		Sip.	Montrose	7	7	62.0	12.5	2.0	1899	Orinda, Md.	Crisfield, Md.	
17310	H. W. C. Q.	Sch.	Moosbeam	675	641	140.0	31.0	20.0	1850	Sarasport, Me.	Providence, R. I.	
10080	H. N. G. Q.	Sch.	Moonglight	194	160	107.0	20.2	9.2	10.5	Belleville, N. J.	New York, N. Y.	
04710		Sch.	Moonglight	777	728	202.0	32.0	14.2	1874	Milwaukee, Wis.	Sandusky, Ohio	
01048		Sch.	Moonglight	10	0	54.0	12.0	2.7	1877	Dorchester County, Md.	Crisfield, Md.	
01544		Sch.	Moore and Brady	24	22	62.4	20.5	5.0	1890	Dorchester County, Md.	Baltimore, Md.	
01090		Sch.	Mopang	77	72	72.4	22.2	6.2	1844	Cherry Hill, Me.	Casino, Me.	
02064		Sip. y.	Mopas	0	0	29.2	8.2	8.0	1898	Boston, Mass.	Boston, Mass.	
02647		Sip. y.	Mopas	0	0	29.0	8.2	4.0	1898	South Boston, Mass.	New York, N. Y.	

* Formerly sloop-yacht F. C. Seavay.
 * Formerly Hawaiian schooner Mol Wahine.

* Formerly ship Richard P. Buck.
 * Formerly schooner Lena F. Dixon.

* Formerly { a British ship Eliza Everett.
 * Formerly { a Norwegian bark Sashim.

MERCHANT SAILING VESSELS OF THE UNITED STATES—Continued.

Official No.	Signal letters.	Rtg.	Name of vessel.	Gross tonnage.	Net tonnage.	Length.			Where built.	Home port (where permanent document issued).	
						Feet.	Feet.	Feet.			
9065	J. G. S. T.	Sch.	Mornay	108	150	101.3	28.3	9.0	1868	Sullivan, Me.	Boston, Mass.
9194		Sch.	Moravia	1,067	1,014	213.3	38.0	16.0	1868	West Bay City, Mich.	Newark, N. Y.
9215		Sip. y.	Morning Glory	8	5	24.0	11.3	2.8	1841	New Baltimore, Mich.	Detroit, Mich.
9248		Sip.	Morning Herald	7	7	20.0	14.0	3.3	1860	Farmount, Md.	Crabfield, Md.
1840		Sch.	Morning Light	50	50	74.0	20.0	9.0	1836	Dorchester County, Md.	do
9044		Sch.	Morning Light	20	10	48.3	15.0	6.5	1847	Bonhuy, Me.	Southwest Harbor, Me.
9297		Sip.	Morning Light	13	12	44.3	15.4	3.0	1873	Patchogue, N. Y.	Norfolk, Va.
9087		Sch.	Morning Light	25	23	67.0	22.4	4.0	1876	Causton, N. J.	Baltimore, Md.
9120		Sch.	Morning Light	14	14	44.6	14.3	4.0	1870	Beard Island, Me.	Machias, Me.
1834		Sch.	Morning Star	80	76	81.1	22.3	7.7	1868	Cohasset, Mass.	Boston, Mass.
1871	H. N. D. A.	Sh.	Morning Star	238	226	104.6	26.6	15.1	1853	Dartmouth, Mass.	New Bedford, Mass.
9041		S. S.	Morning Star	53	52	71.4	23.3	8.0	1873	Newtown, Md.	Kent's, N. C.
9042		S. S.	Morning Star	5	5	40.1	8.9	2.0	1872	Tallot County, Md.	Baltimore, Md.
9073		S. S.	Morning Star	5	5	30.7	11.0	2.0	1874	Norfolk, Va.	Norfolk, Va.
9081		Sch.	Morning Star	8	8	41.0	11.4	2.4	1876	Banks, Me.	Chilmark, Ill.
9168		Sip.	Morning Star	7	7	23.0	12.4	2.4	1860	Canara, N. Y.	New York, N. Y.
9293		Sip.	Morning Star	8	8	33.3	10.0	2.3	1861	Seattle, Wash.	Seattle, Wash.
9247		S. S.	Morning Star	34	32	65.3	18.4	4.3	1891	Gray's Creek, Md.	Norfolk, Va.
9278		Sch.	Morning Star	11	11	27.0	11.4	4.3	1866	Longbeach, Cal.	Los Angeles, Cal.
9131	J. V. F. L.	S. S.	Morris W. Child	112	487	143.1	34.3	12.5	1901	Camden, Me.	Boston, Mass.
9245	K. H. S. Q.	Sch.	Morris and Child	122	125	84.3	23.3	7.3	1880	Eschland, Me.	Rockland, Me.
9243		Sch.	Musale	9	9	35.0	12.0	4.0	1896	Millbridge, Me.	Boston, Mass.
9128		Sch.	Musa B. Lincoln	41	30	61.3	18.3	6.5	1860	Bath, Me.	Portland, Me.
17145		Sch.	Musa H. Gunnell	40	38	72.1	19.1	7.1	1860	New York, N. Y.	Saukhabon, Miss.
18081		Sip.	Musa J. Van Name	10	10	34.0	14.5	2.7	1883	Mariners Harbor, N. Y.	New York, N. Y.
17332		Sip.	Musa J. Van Name	0	0	33.0	11.3	2.0			Perth Amboy, N. J.
9167		Sip.	Musella H.	5	5	24.7	13.0	3.1	1863	Staten Island, N. Y.	Bridgeport, Conn.
9253		Sip. y.	Muslem	8	8	32.3	12.0	2.0	1860	Amityville, N. Y.	New York, N. Y.
9143	J. & E. F.	Sh.	Motley	590	530	142.3	31.5	17.4	1877	Machias, Me.	Machias, Me.
16144		Sch.	Motte	26	24	46.0	12.4	5.0	1853	Ballport, N. Y.	Camden, Me.
9291	K. N. R. R.	S. S.	Mr. Farwell	501	518	194.0	35.0	17.0	1890	Noank, Conn.	Philadelphia, Pa.
9194	K. F. & M.	Sch.	Mount Hope	1,105	900	204.0	42.4	19.7	1887	Causeway, Me.	Fall River, Mass.
1840		Sch.	Mount Vernon	15	14	46.3	16.0	4.0	1861	Acocoman, Va.	Portsmouth, Va.
17767		Sch.	Mountain View	43	41	61.0	24.3	4.5	1887	San Francisco, Cal.	San Francisco, Cal.
18471		Sch.	Mountainview	40	47	70.4	21.7	5.3	1840	Hall's Cove, Md.	Crisfield, Md.
91280		Sip. y.	Moya	6	6	28.7	0.7	6.2	1862	South Boston, Mass.	New York, N. Y.
9118		Sip. y.	Mull	13	13	37.1	14.3	3.0	1864	Brooklyn, N. Y.	Chicago, Ill.
9110	K. G. L. Q.	Sch.	Multnomah	154	117	62.5	26.0	6.3	1840	Leicester, Conn.	Leicester, Mass.
9104		Sip. y.	Mural	0	0	40.8	8.7	6.0	1876	Greenport, N. Y.	New York, N. Y.
9030	K. M. L. Q.	Sch.	Mural	336	307	102.0	26.0	11.0	1865	Alameda, Cal.	San Francisco, Cal.
9030		Sip.	Murphy Ohio	7	7	37.3	10.0	6.0	1860	Irasson, Me.	Valdese, Me.
90746		Sch.	Murray Vander	112	107	57.5	26.0	7.0	1873	Havre de Grace, Md.	Baltimore, Md.
92419		Sch.	Muscotcong	843	804	192.0	35.3	15.3	1860	Noank, Conn.	New York, N. Y.
17253		Sch.	Muscovado	32	30	54.0	19.3	5.0	1858	Somerset County, Md.	Baltimore, Md.
16773		Sip.	Musie	7	7	34.0	12.3	2.0	1861	Patchogue, N. Y.	Perth Amboy, N. J.
17380		Sip.	Musie	11	10	34.0	14.0	4.0	1860	New York, N. Y.	Norfolk, Va.
17771		Sip.	Musie	8	8	32.4	11.0	3.0	1860	Amityville, N. J.	Cap Charles, Va.
90310		Sip.	Musie	0	0	28.7	11.7	3.0	1871	Norfolk, Va.	Norfolk, Va.
92530		Cat.	Muskeget	0	7	28.3	12.2	3.4	1855	Hyannisport, Mass.	Hyannis, Mass.
90020	K. P. V. B.	Yel. y.	Myera	16	14	43.0	15.0	3.2	1860	Tottenville, N. Y.	Perth Amboy, N. J.
18221		Sch.	My F. Key	14	13	38.0	13.0	6.0	1850	Dorset, Me.	Portland, Me.
17621		Sch.	Myra Stars	38	36	44.2	17.7	7.0	1840	Roson, Mass.	Ellsworth, Me.
92972	K. G. D. P.	Sch.	Myra B. Weaver	524	430	154.5	33.0	12.3	1860	Bath, Me.	Bath, Me.
92086		Sch.	Myra W. Spear	188	148	68.3	27.0	7.3	1860	do	Perth Amboy, N. J.
91756	K. G. C. D.	Sch.	Myron Batman	424	403	164.3	31.3	10.3	1865	Gibraltar, Mich.	Tuldo, Ohio.
18008		Sip.	Myron J. Collins	63	63	64.9	14.9	7.0	1865	Ithaca, N. Y.	Mount Pleasant, N. Y.
17867	H. C. & B.	Sch.	Myronus	263	264	118.3	27.5	11.0	1865	Epworth, Me.	Plant Desert Ferry, Me.
91514		Sip.	Myrover	13	12	36.7	12.0	4.4	1862	Charleston, S. C.	Charleston, S. C.
92470		Sip. y.	Myrtle	7	7	29.9	10.5	4.0	1860	W. Athrop, Mass.	Philadelphia, Pa.
91235		Sip.	Myrtle	0	0	27.5	11.0	4.0	1873	Noank, Conn.	Providence, R. I.
92542		Sip.	Myrtle	0	0	28.5	9.9	3.3	1863	Friendship, Me.	Dorset, Me.
92577		Cat.	Myrtle	0	0	28.0	12.0	3.3	1864	Osterville, Mass.	Hyannis, Mass.
92602		Cat. y.	Myrtle	0	0	28.0	11.4	3.5	1864	do	Boston, Mass.
92574		Sch.	Myrtle	13	12	44.0	15.0	2.0	1865	Matagorda, Tex.	Port Lavaca, Tex.
92608		Sch.	Myrtle	19	12	44.4	13.0	3.5	1860	Penikese, Wash.	Bath, Me.
92606		Sip.	Myrtle F.	5	5	24.3	10.0	2.0	1860	Parthava, Mass.	New Bedford, Mass.
92410		Sch.	Myrtle Camp	48	46	67.7	18.1	5.0	1860	Manitowoc, Wis.	Port Jefferson, N. Y.
17704		Sch.	Mystary	31	26	48.0	19.0	4.7	1864	San Francisco, Cal.	San Francisco, Cal.
90873		Sch.	Mystary	22	20	55.0	16.7	4.5	1870	Savilla, N. C.	Savilla, N. C.
91030		Sch.	Mystary	14	12	48.0	12.5	4.4	1877	Barren, Ga.	Key West, Fla.
91067		Sip.	Mystary	6	5	29.0	12.5	2.8	1879	Lalip, N. Y.	Patchogue, N. Y.
91003		Sip.	Mystary	10	9	28.0	14.0	4.4	1877	Anarate, N. Y.	New York, N. Y.
91464	J. W. F. M.	Sip. y.	Mystary	27	26	30.5	12.3	6.7	1862	Lalip, N. Y.	Ellsworth, Me.
91791		S. S.	Mystary	6	6	28.6	12.6	2.4	1863	Irre Palanca, Tex.	Port Lavaca, Tex.
90804	K. F. G. T.	Sch.	Mystary	130	90	91.5	23.5	8.0	1860	Roson, Mass.	Greenster, Mass.

¹ Formerly sleep-yacht Widgou.

MERCHANT SAILING VESSELS OF THE UNITED STATES—Continued.

Official No.	Signal letters.	Rig.	Name of vessel.	Gross tonnage.	Net tonnage.	Length.	Breadth.	Depth.	Year built.	Where built.	Home port (where permanent document issued).
						Feet.	Feet.	Feet.			
82104		Zh.	Mystery	6	5	43.8	10.4	2.4	1888	Punta Gorda, Fla.	Key West, Fla.
82243		Zh.	Mystery	7	6	28.5	12.3	2.6	1881	Rhodes Key, Fla.	Do.
82588		Zh.	Mystery	5	4	37.4	9.7	2.4	1884	Shallotte, N. C.	Wilmington, N. C.
81678		Zh.	Mystic	8	6	32.0	9.6	4.5	1878	Lynn, Mass.	New Bedford, Mass.
81481		Zh.	Mystic	60	51	61.0	24.0	6.6	1882	Mystic, Conn.	New York, N. Y.
82472		Zh.	Mystic	10	11	54.0	18.1	4.3	1882	Ortola, Md.	Crisfield, Md.
82941		Zh.	Mystic	0	4	30.0	10.0	4.6	1889	Cushing, Me.	Thomaston, Me.
17450	J. O. V. H.	Zh.	Mystic Belle	741	701	158.7	42.0	21.1	1887	Mansford, Mass.	New York, N. Y.
82778		Zh.	Mystic Belle	8	6	34.5	11.0	6.6	1887	Brooklin, Me.	Portland, Me.
88940		Zh.	Mystic Belle	10	10	38.0	11.7	5.6	1889	Bremen, Me.	St. George, Me.
88554		Zh.	Mystic Star	330	322	137.6	36.0	11.8	1873	Maine, Wis.	Detroit, Mich.
17245		Zh.	Myrtle Tie	20	17	55.6	17.3	6.8	1888	Georgetown, Me.	St. George, Me.
17770		Zh.	Myrtle Tie	7	6	31.6	12.6	2.6	1888	Patebogue, N. Y.	Coldspring, N. Y.
N.											
16122		Zh.	N. Harvey	60	50	56.3	20.1	8.7	1829	Sandwich, Mass.	Beckaport, Me.
18162		Zh.	N. Jones	71	67	71.0	21.0	7.8	1858	Goulicebere, Me.	Machias, Me.
180365		Zh.	N. A. Howe	10	15	41.9	14.0	6.3	1882	Boothbay, Me.	Gloucester, Mass.
18085		Zh.	N. R. Anderson	43	41	68.6	20.6	6.3	1871	Mathews County, Va.	Baltimore, Md.
18417		Zh.	N. C. Price	38	36	60.0	22.0	6.6	1881	Camden, N. J.	Do.
16786	J. P. M. H.	Zh.	N. H. Burrow	252	239	125.0	32.0	9.8	1874	Greenbank, N. J.	New York, N. Y.
18120	H. K. V. P.	Zh.	N. H. Skinner	380	364	117.3	30.5	8.6	1887	Wilmington, Del.	Boston, Mass.
130772		Zh.	N. M. Uyer	8	5	24.2	11.3	3.4	1888	Monument Beach, Mass.	Hyanis, Mass.
130540		Zh.	N. N. Gray	13	11	35.0	11.6	7.1	1881	Brooklin, Me.	Katahdin, Me.
18415		Zh.	N. R. Godfrey	23	15	52.0	18.5	4.6	1888	Leesburg, N. J.	Camden, N. J.
130146		Zh.	N. R. White	10	17	44.6	16.0	4.5	1870	Coldspring, N. Y.	Norfolk, Va.
130556		Zh.	N. S. Gallup	29	28	56.0	19.1	8.3	1881	New London, Conn.	New London, Conn.
130137		Zh.	N. S. Smith	7	0	33.0	12.0	3.0	1878	Greenbank, Va.	Chincoteague, Va.
130728		Zh.	N. T. Hanson	30	22	52.0	17.7	4.0	1886	Woolwich, Me.	Wiscasset, Me.
130489	K. H. C. M.	Zh.	N. and W. 1	1,082	1,063	193.1	36.8	10.3	1889	Brooklyn, N. Y.	Philadelphia, Pa.
130488	K. H. L. U.	Zh.	N. and W. 2	926	907	176.0	34.6	10.3	1889	do.	Do.
130476	K. H. C. N.	Zh.	N. and W. 3	863	846	178.0	36.8	10.3	1889	do.	Do.
130485	K. H. G. Q.	Zh.	N. and W. 4	1,061	1,063	193.1	36.8	10.3	1889	do.	Do.
130489	K. H. M. P.	Zh.	N. and W. 5	925	907	178.0	34.6	10.3	1889	do.	Do.
130482	K. H. L. S.	Zh.	N. and W. 6	864	845	176.0	36.8	10.3	1889	do.	Do.
91022		Zh.	Nadine	8	8	26.0	12.5	3.5	1877	Greenport, N. Y.	Greenport, N. Y.
130484		Zh.	Nadir	8	8	26.0	10.0	6.6	1880	Chelsea, Mass.	New York, N. Y.
18265		Zh.	Nahma	15	14	39.5	15.0	3.6	1865	Greenport, N. Y.	Greenport, N. Y.
18031		Zh.	Nahma	0	0	31.4	8.0	6.6	1886	Haystack, N. Y.	New York, N. Y.
130180		Zh.	Nahma	311	281	140.7	28.3	11.3	1863	Huron, Ohio	Grand Haven, Mich.
130431		Zh.	Nahma	7	7	36.1	16.0	3.0	1880	Newburyport, Mass.	Boston, Mass.
130489		Zh.	Nahma	0	0	39.7	12.0	4.3	1882	Greenport, N. Y.	Greenport, N. Y.
130554		Zh.	Nahma	10	10	30.4	12.5	4.0	1888	Brooklyn, N. Y.	New York, N. Y.
130665		Zh.	Nahma Queen	7	6	25.4	10.0	4.2	1873	Boston, Mass.	Boston, Mass.
130481		Zh.	Nahma	7	7	28.0	11.1	3.7	1886	Osterville, Mass.	Newark, N. J.
18587		Zh.	Nahma	80	81	82.0	17.0	7.3	1868	New Bedford, Mass.	New Bedford, Mass.
130652		Zh.	Nahma	15	14	44.0	15.6	5.6	1884	Ram, N. Y.	Plattsburgh, N. Y.
130643		Zh.	Nahma	15	14	24.5	14.4	5.0	1884	Charleston, S. C.	Charleston, S. C.
130667		Zh.	Nahma	8	8	24.3	10.1	3.1	1885	Provincetown, Mass.	Provincetown, Mass.
130714		Zh.	Nahma L.	12	6	40.2	14.4	2.7	1886	Seattle, Wash.	Seattle, Wash.
130482		Zh.	Nahma Anne	15	14	44.0	13.6	3.6	1887	Woolwich, Me.	Bath, Me.
130147		Zh.	Nahma Dr. J.	106	101	105.0	22.7	6.6	1870	Wilmington, N. C.	Wilmington, N. C.
130445		Zh.	Nahma Hawks	10	6	52.5	14.3	3.2	1882	Port Sheldon, Mich.	Milwaukee, Wis.
130737		Zh.	Nahma Hawks	0	0	28.3	12.3	4.4	1884	Ortola, Md.	Crisfield, Md.
18664	J. K. T. G.	Zh.	Nahma Hawks	1,435	1,377	189.6	38.3	14.0	1871	Warren, R. I.	Boston, Mass.
18645		Zh.	Nahma Penobscot	123	12	42.0	18.0	6.4	1870	Belfast, Me.	New York, N. Y.
130265		Zh.	Nahma Planter	14	6	49.6	15.3	6.3	1884	Charleston, S. C.	Charleston, S. C.
145288	J. V. S. Q.	Zh.	Nahma L. Conder	24	6	49.6	15.3	6.3	1884	Bridgeton, N. J.	Bridgeton, N. J.
130230		Zh.	Nahma M. Dautzler	124	178	121.3	28.4	7.6	1882	Charleston, S. C.	Charleston, S. C.
130482		Zh.	Nahma Gertrude	31	20	54.1	18.3	5.4	1882	Milford, Del.	Baltimore, Md.
130480		Zh.	Nahma Mey	14	8	50.0	14.3	2.6	1887	Seaton Island, Md.	Baltimore, Md.
130330		Zh.	Nahma P. Boyne	30	28	57.0	20.6	6.0	1874	Seam-Post County, Md.	Do.
130118	K. H. T. J.	Zh.	Nahma C. Bohlin	130	98	110.2	22.5	11.3	1880	Annapolis, Md.	Tappanhook, Va.
130684		Zh.	Nahma E. Waterman	79	78	79.2	22.6	7.6	1877	Gloucester, Mass.	Gloucester, Mass.
130587		Zh.	Nahma P. White	10	6	50.5	12.6	6.4	1881	Boothbay, Me.	Boston, Mass.
130570		Zh.	Nahma	28	24	53.2	18.5	6.6	1880	Somers County, Md.	Crisfield, Md.
130440	J. W. L. S.	Zh.	Nahma	655	647	156.6	34.0	12.0	1882	North Boston, Mass.	Philadelphia, Pa.
130488		Zh.	Nahma	25	24	53.6	17.6	6.4	1879	Waldoboro, Me.	Boston, Mass.
130532		Zh.	Nahma	7	7	35.4	12.0	3.4	1884	Meteghan, Nova Scotia.	Eastport, Me.
18443		Zh.	Nahma	63	60	61.8	17.6	7.8	1846	Brooklyn, N. Y.	New York, N. Y.
130418		Zh.	Nahma	15	11	48.6	12.6	6.8	1889	Alna, Me.	Southwest Harbor, Me.
L. 8057		Zh.	Nahma	28	28	50.5	15.4	6.4	1880	Greenport, N. Y.	New York, N. Y.
130424		Zh.	Nahma	7	7	34.4	11.6	4.8	1888	New York, N. Y.	Do.
130488		Zh.	Nahma	8	8	28.7	10.0	2.8	1887	Fall River, Mass.	Fall River, Mass.
130887		Zh.	Nahma	6	6	38.3	10.0	4.8	1888	Bordenstown, N. J.	Wilmington, Del.
		Zh.	Nahma	8	8	38.3	10.0	4.8	1888	Brooklyn, N. Y.	Greenport, N. Y.

1 Formerly ship Maggie T. Young.

2 Formerly schooner Thomas J. May.

3 Formerly British schooner George Killian.

MERCHANT SAILING VESSELS OF THE UNITED STATES—Continued.

Official No.	Signal letters.	Rig.	Name of vessel.	Gross tonnage.	Net tonnage.	Length.		Breadth.	Depth.	When built.	Where built.	Home port (where permanent document issued).
						Feet.	Feet.					
1440	K. G. E. N.	Sp. y.	Narcissa	15	14	40.7	11.9	5.7	1862	Greenport, N. Y.	Philadelphia, Pa.	
16110		Sp. y.	Narragansett	210	300	130.0	24.1	11.6	1861	Cleveland, Ohio	Milwaukee, Wis.	
16611		Sp. y.	Narragansett	17	10	44.6	15.0	4.0	1867	Boston, Mass.	Boston, Mass.	
120141		Sp. y.	Narrow Gauge	23	22	47.6	19.0	3.7	1878	San Francisco, Cal.	San Francisco, Cal.	
130740		Sp. y.	Nassau	6	6	28.5	10.4	4.6		Spanish prize	Key West, Fla.	
16663		Sp. y.	Nassauwelder	6	5	34.4	12.6	3.1	1871	Kentville, Va.	Norfolk, Va.	
16610	H. N. F. C.	Sp. y.	Nat Ayer	144	131	92.4	27.2	7.6	1865	City Island, N. Y.	Bangor, Me.	
136379	K. C. V. T.	Sp. y.	Nat Menden	273	224	119.2	26.6	10.3	1865	Wicacoet, Me.	Beth, Me.	
13067		Sp. y.	Natalie	19	20	44.0	20.6	3.3	1862	San Francisco, Cal.	San Francisco, Cal.	
130706		Sp. y.	Natalie	3	3	28.0	9.6	4.0	1863	Koonabunk, Me.	Boston, Mass.	
130377		Sp. y.	Natalie Lucia	30	30	39.0	12.0	3.3	1867	Patchogue, N. Y.	Greenport, N. Y.	
16266		Sp. y.	Nathalie	30	30	49.6	14.2	4.3	1861	San Francisco, Cal.	San Francisco, Cal.	
130258		Sp. y.	Nathan W. B.	12	11	36.4	14.2	3.6	1843	Pennegro, N. J.	Camden, N. J.	
130248	J. W. T. S.	Sp. y.	Nathan Lawrence	770	732	168.4	35.2	12.1	1862	Bath, Me.	Fall River, Mass.	
18775		Sp. y.	Nathan F. Dixon	28	26	52.1	17.6	5.6	1871	Bristol, Me.	Providence, R. I.	
130682	K. N. T. D.	Sp. y.	Nathaniel T. Palmer	2,440	2,244	266.1	44.4	22.2	1860	Bath, Me.	Bath, Me.	
13025		Sp. y.	National	14	14	44.6	14.6	3.3	1853	San Francisco, Cal.	San Francisco, Cal.	
18528		Sp. y.	National	12	12	42.3	12.8	2.4	1867	do	do	
18177		Sp. y.	Native	6	6	25.6	12.0	2.0	1879	Mobile, Ala.	Mobile, Ala.	
18419		Sp. y.	Native	10	6	25.4	14.2	2.5		do	New York, N. Y.	
18448		Sp. y.	Native	6	7	28.0	12.2	2.0		do	Baltimore, Md.	
18449		Sp. y.	Native	7	7	25.2	12.2	2.5	1870	Haynes Bay, Tex.	Corpus Christi, Tex.	
130206		Sp. y.	Native	6	6	40.0	11.4	2.5	1862	Savina, N. C.	Beaufort, N. C.	
18184		Sp. y.	Native American	92	75	78.8	26.6	8.2	1845	Salisbury, Mass.	Galva, Me.	
130429		Sp. y.	Naumet	12	11	37.0	12.8	4.0	1862	Orleans, Mass.	Chatham, Mass.	
18640	H. W. L. T.	Sp. y.	Nautilus	126	127	51.7	25.2	8.2	1860	Thomason, Me.	Rockland, Me.	
18698		Sp. y.	Nautilus	6	6	20.7	8.9	3.1	1850	Boston, Mass.	Boston, Mass.	
18720		Sp. y.	Nautilus	17	16	46.2	18.2	4.5	1872	do	New Bedford, Mass.	
130005		Sp. y.	Nautilus	9	8	28.2	14.6	2.6	1874	Ahucos, N. J.	Crisfield, Md.	
130166		Sp. y.	Nautilus	7	7	41.6	11.4	2.1	1870	Bonneton County, Md.	Toppshannock, Va.	
130232		Sp. y.	Nautilus	49	47	64.0	10.5	6.4	1845	Boston, Mass.	Norfolk, Va.	
130342		Sp. y.	Nautilus	22	21	52.0	17.5	8.2	1861	Brocklyn, N. Y.	New York, N. Y.	
130344		Sp. y.	Nautilus	6	6	32.2	13.2	4.2	1842	do	do	
130220	K. L. P. M.	Sp. y.	NAVANOH	113	107	102.6	21.2	14.2	1860	Bristol, R. I.	Newport, R. I.	
130342		Sp. y.	Navahos	10	8	46.0	14.5	2.8	1863	Pocomok City, Md.	Crisfield, Md.	
130330		Sp. y.	Navahos	6	7	22.6	12.4	5.0	1860	Cutler, Me.	Machina, Me.	
130228		Sp. y.	Navajo	10	10	35.7	11.9	5.5	1868	East Boothbay, Me.	do	
130268		Sp. y.	Navajo	9	8	34.7	11.8	5.6	1866	San Diego, Cal.	San Diego, Cal.	
78414	J. L. K. S.	Sp. y.	Navarino	204	270	122.0	26.2	12.7	1872	East Boston, Mass.	Boston, Mass.	
130226		Sp. y.	Navarino	8	8	27.6	12.0	4.6	1842	Ellsworth, Me.	Deer Isle, Me.	
130091		Sp. y.	Nevada	5	5	28.0	9.2	5.6	1847	Bordentown, N. J.	Boston, Mass.	
130546		Sp. y.	Ney Aug	843	804	192.0	26.2	18.2	1860	Noah, Conn.	New York, N. Y.	
130230	K. M. D. F.	Sp. y.	Nebra	25	22	71.6	18.0	8.0	1863	Boston, Mass.	New York, N. Y.	
130518		Sp. y.	Nebra	16	14	46.6	12.6	4.8	1863	Titusville, Fla.	St. Augustine, Fla.	
130473		Sp. y.	Nebula	18	15	25.0	12.2	7.7	1866	Boston, Mass.	Boston, Mass.	
18315		Sp. y.	Necessity	7	7	20.4	11.7	2.3		do	Norfolk, Va.	
18248		Sp. y.	Ned	21	20	44.0	22.0	5.6	1862	Brocklyn, N. Y.	New York, N. Y.	
130242		Sp. y.	Ned F. Walker	91	92	41.4	24.2	6.8	1861	Jonestown, Me.	North Haven, Me.	
18400		Sp. y.	Negamoo	640	606	195.6	23.8	12.5	1867	Vermilion, Ohio	Cleveland, Ohio	
130000		Sp. y.	Nella	7	7	30.0	11.1	5.2	1864	Boston, Mass.	Boston, Mass.	
130784		Sp. y.	Nella K.	6	6	25.6	10.7	2.2	1866	Bristol, Me.	Damariscotta, Me.	
18500		Sp. y.	Nella	6	6	35.0	14.6	2.8	1866	New York, N. Y.	Port Amboy, N. J.	
18004		Sp. y.	Nella	10	9	42.6	15.2	2.8	1850	Tuckerton, N. J.	Wilmington, Del.	
18043		Sp. y.	Nella	7	7	28.6	12.6	4.0	1870	Jacksonville, Fla.	Norfolk, Va.	
18717		Sp. y.	Nella	6	6	31.6	12.4	4.0	1872	Mytic, Conn.	Newport, R. I.	
18782	J. N. E. B.	Sp. y.	Nella	142	124	108.0	26.0	7.1	1872	Dorchester County, Md.	Baltimore, Md.	
130120		Sp. y.	Nella	12	11	35.6	12.8	4.4	1878	Tiverton, R. I.	Boston, Mass.	
130222		Sp. y.	Nella	12	12	37.0	12.8	2.0	1862	Philadelphia, Pa.	Camden, N. J.	
130256		Sp. y.	Nella	6	6	46.0	10.2	2.0	1866	Pedro Point, Cal.	San Francisco, Cal.	
130268		Sp. y.	Nella	6	6	26.2	12.0	2.7	1866	Cambridge, Md.	Il Itiner, Md.	
130447		Sp. y.	Nella	14	12	24.5	12.0	5.2	1866	Cannah, Conn.	New York, N. Y.	
130502		Sp. y.	Nella	42	41	57.6	17.5	4.6	1860	San Francisco, Cal.	Los Angeles, Cal.	
130578		Sp. y.	Nella	6	6	25.8	12.7	2.4	1861	Smithtown, N. Y.	Stamford, Conn.	
130708		Sp. y.	Nella	17	15	47.8	17.6	2.0	1860	Oceanboro, N. C.	Newbern, N. C.	
130622		Sp. y.	Nella	16	7	27.6	15.6	2.1	1860	East Ford River, Ala.	Mobile, Ala.	
130688		Sp. y.	Nella	6	10	26.8	11.0	2.7	1860	Oiga, Wash.	Port Townsend, Wash.	
130726		Sp. y.	Nella B.	22	21	35.0	17.1	2.5	1862	Westwich, Me.	Bath, Me.	
130207		Sp. y.	Nella B.	6	6	27.7	12.6	2.0	1860	Whitpoint, Fla.	Fort St. Mich.	
130406		Sp. y.	Nella B.	18	14	45.0	14.8	2.6	1870	Saginaw City, Mich.	Dear St. Mich.	
130430		Sp. y.	Nella B.	7	7	43.7	12.4	2.6	1860	Swanboro, N. C.	Beaufort, N. C.	
130500		Sp. y.	Nella C.	8	8	37.0	12.0	2.6	1870	Biscamp, N. Y.	Stamford, Conn.	
130502		Sp. y.	Nella C.	8	7	32.7	11.2	2.4	1862	Brewton, Me.	Dear Isle, Me.	
18780	J. N. M. V.	Sp. y.	Nella F.	166	160	58.6	22.8	8.1	1878	East Machina, Me.	Machina, Me.	

* Formerly deep-yacht Kestrel.
 * Formerly Spanish ship.

* Formerly schooner M. W. Grilling.
 * Formerly schooner Jennie B. Gilkey.

MERCHANT SAILING VESSELS OF THE UNITED STATES—Continued.

Official No.	Signal letters.	Rig.	Name of vessel.	Gross tonnage.	Net tonnage.	Length.		Depth.	W. C. & H. H.	Where built.	Home port (where present document issued).
						Feet.	Feet.				
18625		Sch.	Nellie G.	16	14	42.6	14.0	5.0	1888	Port Richmond, N. Y.	Salem, Mass.
18617		Sch.	Nellie G.	17	16	40.5	13.0	4.0	1889	Coldspring, N. Y.	New York, N. Y.
18616		Sch.	Nellie O.	7	7	32.6	12.3	3.1	1888	Portsmouth, Va.	Norfolk, Va.
18620		Sch.	Nellie S.	6	6	32.8	12.4	3.0	1884	Dundee Bayou, Tex.	Galveston, Tex.
18663		Sch.	Nellie Bly	6	6	48.8	11.4	3.0	1884	St. Peter, Md.	Tappahannock, Va.
18648		Sch.	Nellie Bly	8	8	41.9	10.0	3.0	1891	Merhead, N. C.	Beaufort, N. C.
18657		Sch.	Nellie Bly	6	6	26.7	11.7	2.7	1891	Yemassee, Fla.	Tampa, Fla.
18654		Sch.	Nellie Bly	56	53	74.0	24.4	7.0	1893	Essex, Mass.	Boston, Mass.
18633		Sch.	Nellie Burns	67	63	72.3	21.3	7.0	1879	Bath, Me.	Portland, Me.
18627		Sch.	Nellie Carter	44	45	63.5	22.0	4.8	1887	San Francisco, Cal.	San Francisco, Cal.
18640		Sch.	Nellie Clapp	17	16	35.0	12.8	3.8	1888	Sadgwick, Me.	Ellsworth, Me.
18625	K. B. V. D.	Sch.	Nellie Colman	160	122	67.6	23.7	8.8	1883	Lanesote, Me.	Seattle, Wash.
18634	K. G. F. S.	Sch.	Nellie Dixon	111	66	101.0	22.4	9.1	1889	Boston, Mass.	Boston, Mass.
18798	J. F. K. D.	Sch.	Nellie Eaton	118	69	87.8	26.0	8.1	1874	Calais, Me.	Calais, Me.
18649		Sch.	Nellie Florence	8	8	44.6	11.8	3.0	1889	Smyrna, N. C.	Beaufort, N. C.
18644	J. T. G. R.	Sch.	Nellie Floyd	487	434	128.6	32.0	13.6	1879	Port Jefferson, N. Y.	New York, N. Y.
18734	J. M. B. C.	Sch.	Nellie Grant	129	122	92.0	26.6	9.6	1872	Ellsworth, Me.	Ellsworth, Me.
18659		Sch.	Nellie Grant	19	18	42.6	13.3	7.0	1891	Harpwell, Me.	New York, N. Y.
18643		Sch.	Nellie Handy	8	8	39.6	11.8	3.6	1886	Saville, N. Y.	Patchogue, N. Y.
18641		Sch.	Nellie Hayes	6	6	31.2	12.1	2.2	1880	Bayport, N. Y.	do.
18672		Sch.	Nellie Hooper	8	8	32.0	11.7	3.3	1876	Melbourn, Me.	Eastport, Me.
18667		Sch.	Nellie Johnson	41	39	51.6	18.6	4.0	1884	St. James, Mich.	Grand Haven, Mich.
18674		Sch.	Nellie Lee	6	7	35.0	12.2	4.0	1887	Poquoson, Va.	Richmond, Va.
18647		Sch.	Nellie Martin	16	15	41.7	14.6	4.0	1871	Seattle, Wash.	Sitka, Alaska.
18621		Sch.	Nellie Mason	664	527	181.6	31.4	11.5	1882	East Saginaw, Mich.	Port Huron, Mich.
18683		Sch.	Nellie Pender	6	6	25.8	12.0	3.0	1876	Key West, Fla.	Key West, Fla.
18731		Sch.	Nellie Restington	816	778	264.9	34.8	14.8	1872	Cleveland, Ohio	Cleveland, Ohio.
18629		Sch.	Nellie Reed	16	9	34.8	13.3	4.8	1883	Homerport County, Md.	Crisfield, Md.
18697		Sch.	Nellie Rich	48	43	67.0	24.0	4.5	1874	San Francisco, Cal.	San Francisco, Cal.
18618		Sch.	Nellie B. Lowe	9	9	37.0	13.0	2.8	1880	Miami, Fla.	Key West, Fla.
18618		Sch.	Nellie B. New	11	10	38.8	13.4	4.0	1874	Smithville, N. C.	Georgetown, S. C.
18736		Sch.	Nellie E. Gray	85	72	79.2	23.4	6.2	1879	Bu. report, Md.	Hackland, Md.
18638		Sch.	Nellie E. Nichols	19	9	40.1	14.2	3.4	1884	Cambridge, Md.	Hattom, Md.
18621	J. N. G. V.	Sch.	Nellie F. Sawyer	294	241	121.4	31.7	14.6	1873	Brunswick, Me.	Portland, Me.
18779		Sch.	Nellie F. Adams	11	11	32.1	12.8	3.8	1897	Friendship, Me.	Waldoboro, Me.
18649	K. H. W. L.	Sch.	Nellie G. Davis	112	106	96.0	24.8	9.8	1880	Essex, Mass.	Provincetown, Mass.
18629		Sch.	Nellie G. Davis	28	29	50.0	17.7	3.6	1884	Bristol, Me.	Waldoboro, Me.
18626		Sch.	Nellie J. Thurston	85	81	79.0	22.8	8.8	1882	Quebec, Mass.	Seattle, Wash.
18633		Sch.	Nellie J. Miller	9	9	42.6	12.8	3.8	1880	Mathews County, Va.	Newport News, Va.
18736	J. P. Q. C.	Sch.	Nellie M. Slade	600	525	143.8	33.4	13.6	1874	Boston, Mass.	Boston, Mass.
18690		Sch.	Nellie M. Snow	64	61	78.8	22.0	7.4	1871	Southbay, Me.	Provincetown, Mass.
18699		Sch.	Nellie T. Goshell	18	16	40.0	14.3	3.5	1877	Gloucester, Mass.	Eastport, Me.
18616	J. T. L. B.	Sch.	Nellie T. Morse	450	418	142.6	32.1	12.4	1879	Bath, Me.	Rochland, Me.
18670	K. B. N. H.	Sch.	Nellie W. Craig	492	468	146.0	34.4	14.0	1883	Port Jefferson, N. Y.	Perth Amboy, N. J.
18683	K. C. F. D.	Sch.	Nellie W. Howlett	688	621	148.8	35.1	15.1	1884	Manroctown, N. J.	Philadelphia, Pa.
18748		Sch.	Nellie and Annie	87	25	67.8	21.0	4.4	1879	Chicago, Ill.	Milwaukee, Wis.
18633		Sch.	Nellie and Mary	21	18	48.8	17.0	4.6	1891	Bridgeton, N. J.	Bridgeport, N. J.
18628		Sch.	Nellie and Mattie	23	13	54.8	18.2	4.2	1882	Bridgeton, N. J.	do.
18771		Sch.	Nelly	14	13	39.8	16.0	4.0	1883	Hempstead, N. Y.	New York, N. Y.
18698		Sch.	Nelly	23	24	54.8	20.8	6.0	1883	Fresport, Fla.	Panama, Fla.
18646		Sch.	Nelly Bly	87	84	78.6	22.0	8.0	1889	Solomons Island, Md.	Newport News, Va.
18610		Sch.	Nelly Jy	13	12	31.4	12.8	3.6	1880	Garcho Cro. S. Va.	Tappahannock, Va.
18641		Sch.	Nella Johnson	29	27	60.8	18.6	3.4	1889	Salem, Mass.	do.
18636		Sch.	Nelson	13	12	40.0	22.7	3.6	1887	Boston, Mass.	Salisboro, Mass.
18618		Sch.	Nelson	19	16	64.5	18.8	4.8	1884	New York, N. Y.	New York, N. Y.
18750		Sch.	Nelson Blown	849	821	197.7	51.2	11.5	1883	Porter Island, N. O.	Beaufort, N. C.
18611		Sch.	Nelson C. Holland	644	536	147.0	31.8	12.2	1881	Cleveland, Ohio	Port Huron, Mich.
18624	J. W. L. T.	Sch.	Nelson K. Winbury	688	648	148.2	35.4	14.5	1882	Marine City, Mich.	Niagara Falls, N. Y.
18626		Sch.	Nelson Y. McFarland	69	65	71.6	21.8	7.0	1881	Millbridge, Me.	New York, N. Y.
18617		Sch. y.	Nenona	8	8	33.7	12.8	6.0	1886	Essex, Mass.	Gloucester, Mass.
18647		Sch.	Neno	10	8	38.9	11.8	2.6	1887	Patchogue, N. Y.	Patchogue, N. Y.
18645		Sch. y.	Neno	10	8	38.9	11.8	2.6	1887	Cassy Pass, Fla.	Tampa, Fla.
18628		Sch. y.	Neno	10	8	38.9	11.8	2.6	1889	Hyannis, Mass.	New York, N. Y.
18628		Sch.	Nena A. Rowland	28	29	54.0	16.4	6.2	1883	Norwalk, Conn.	Bridgeton, Conn.
18628		Sch.	Nenna	8	8	39.7	12.6	6.0	1880	Sadaway Island, Ga.	Savannah, Ga.
18644	K. D. H. S.	Sch. y.	Nepenthe	18	17	60.3	18.0	6.4	1889	Bristol, E. I.	Baltimore, Md.
18629		Sch. y.	Nepenthe	32	29	47.9	16.8	6.0	1880	Boston, Mass.	Salisboro, Mass.
18611	H. N. V. W.	Sch.	Nepithe	100	92	44.6	23.7	7.0	1880	Raw Machine, Me.	Machias, Me.
18682		Sch.	Nepithe	44	42	60.8	21.0	6.1	1871	Accomac County, Va.	Tappahannock, Va.
18661		Sch.	Nepithe	7	6	38.8	12.8	2.6	1874	Abasco, N. J.	Boston Point, N. J.
18627	J. W. D. N.	Sch.	Nepithe	184	175	108.8	29.8	8.7	1882	Fairhaven, Cal.	San Francisco, Cal.
18628		Sch.	Nepithe	6	6	39.0	12.6	3.8	1886	Graceland, N. Y.	New York, N. Y.
18626		Sch.	Nepithe	6	6	31.8	14.6	6.0	1886	Montgomery, Ga.	Savannah, Ga.
18648		Sch.	Nepithe	7	7	22.7	11.4	4.8	1891	Neak, Conn.	Bridgeton, Conn.
18698		Sch.	Nepithe	10	16	38.8	13.6	4.6	1881	Atlantic City, N. J.	Bridgeton, N. J.

* Formerly British schooner Nannine Packet.

* Formerly schooner Meteor.

† Rebuilt, 1871.

MERCHANT SAILING VESSELS OF THE UNITED STATES—Continued.

Official No.	Signal letters.	Rig.	Name of vessel.	Gross tonnage.	Net tonnage.	Length.		Depth.	When built.	Where built.	Home port (where permanent document issued).
						Feet.	Feet.				
130784		Sch.	Neptune	12	8	44.5	13.7	2.5	1898	Smyrna, N. C.	Beaufort, N. C.
130888		Cat. y.	Neptune	5	5	28.5	10.4	2.4	1899	Harwich, Mass.	Boston, Mass.
18654		Sip. y.	Neroid	5	5	28.6	12.5	2.6	1897	Brooklyn, N. Y.	Bridgeport, Conn.
130530	K. J. F. R.	Sch.	Neroid	97	69	67.6	22.6	3.0	1891	Loos, Mass.	Gloucester, Mass.
130729		Sip.	Neroid	7	7	28.6	10.1	3.2	1900	Matineux Isle, Mo.	Deer Isle, Mo.
130423		Sch.	Neta	5	5	42.2	11.5	2.4	1898	Atlantic, N. C.	Beaufort, N. C.
130589		Sch. y.	Nettie	10	10	47.2	14.2	4.2	1898	Tottenville, N. Y.	New York, N. Y.
130670		Cat.	Nestor	8	8	23.8	11.5	2.5	1895	Osterville, Mass.	Chatham, Mass.
18725		Cat.	Nestor	6	6	24.2	11.2	4.8	1894	Harwichport, Mass.	Dennis, Mass.
130682		Sch.	Nettie	65	65	78.5	22.5	6.2	1873	Sharptown, Md.	Wilmington, Md.
130671		Sch.	Nettie	26	27	44.0	14.5	6.8	1876	Smyrna, Del.	Wilmington, Del.
130402		Sip.	Nettie	18	13	46.0	14.5	2.0	1876	San Bernard, Tex.	Port Lavaca, Tex.
130696		Sip.	Nettie	8	8	36.8	11.5	2.0	1876	Bellport, N. Y.	Patchogue, N. Y.
130128		Sip.	Nettie	8	8	28.5	11.2	4.1	1877	Boston, Mass.	Barnstable, Mass.
130772		Sch.	Nettie	8	8	31.0	12.0	2.0	1875	Sheephead Bay, N. Y.	New York, N. Y.
130308		Sip.	Nettie	65	62	69.1	24.7	4.5	1892	San Francisco, Cal.	San Francisco, Cal.
130321		Sip.	Nettie	6	6	29.4	11.1	4.5	1894	Belfast, Me.	Newport, R. I.
130333		Sch.	Nettie	6	6	24.0	12.6	4.2	1894	Pocomoke City, Md.	Tappanhook, Va.
130346		Sch.	Nettie	23	22	34.0	17.7	4.5	1892	Point Washington, Fla.	Panama, Fla.
130348		Sch.	Nettie	5	5	28.8	11.6	4.1	1892	Robbinston, Me.	Lubec, Me.
130313		Sch.	Nettie	10	10	47.0	14.8	2.1	1892	Royal Oak, Md.	Baltimore, Md.
130360		Sip.	Nettie	5	5	22.7	11.5	4.5	1894	Bromes, Me.	Portland, Me.
130336		Sch.	Nettie M.	10	9	22.2	12.4	4.5	1892	Machina, Me.	Eastport, Me.
130326		Sch.	Nettie Allinson	24	15	42.1	17.1	4.1	1892	Salem, as Island, Md.	Annapolis, Md.
130889		Sch.	Nettie Belle	11	11	23.4	12.6	4.8	1892	Olga, Wash.	Port Townsend, Wash.
130216	J. V. P. D.	Sch.	Nettie Champion	645	422	142.5	25.4	12.9	1891	Deale Point, N. J.	Somers Point, N. J.
130771		Sch.	Nettie Cummings	7	7	49.1	11.9	2.8	1893	Talbot County, Md.	Baltimore, Md.
18438		Sch.	Nettie Cushing	117	112	77.0	22.5	6.5	1887	Thomaston, Me.	Thomaston, Me.
130987		Sch.	Nettie Ellen	10	10	41.7	15.0	2.6	1893	Seewhill, Md.	Chincoteague, Va.
18523		Sch.	Nettie Fly	10	17	26.0	15.2	2.0	1892	Erin, Mich.	Detroit, Mich.
130607		Sip.	Nettie Green	5	5	22.5	12.5	2.0	1892	Patchogue, N. Y.	Patchogue, N. Y.
130112		Sip.	Nettie Lee	6	6	22.0	12.2	2.0	1876	Lemore Creek, N. Y.	Perth Amboy, N. J.
130303		Sch.	Nettie May	23	22	42.5	17.1	4.5	1894	Madison, Md.	Annapolis, Md.
130796		Sip.	Nettie May	6	6	46.5	12.4	2.5	1890	Allen, Md.	Baltimore, Md.
130317	K. O. R. V.	Sch.	Nettie Shipman	228	207	118.2	24.0	10.5	1894	Port Jefferson, N. Y.	Port Jefferson, N. Y.
130443		Sch.	Nettie Sundberg	16	16	74.0	25.4	6.0	1890	San Francisco, Cal.	San Francisco, Cal.
130320		Sch.	Nettie A. Foxwell	10	8	26.5	12.0	2.2	1894	Dorchester County, Md.	Crisfield, Md.
130652	J. R. K. W.	Sch.	Nettie B. Dobbins	97	92	61.0	24.5	7.0	1876	Jonesboro, Me.	Machina, Me.
130754		Sch.	Nettie E. Greenwell	26	26	72.0	19.2	4.8	1897	Madison, Md.	Baltimore, Md.
130749		Sip.	Nettie E. Smith	5	5	25.5	11.6	2.5	1897	Beaufort, N. C.	Beaufort, N. C.
10940		Sip.	Nettie C. Powell	20	16	34.5	17.7	4.5	1871	Sunnybrook, N. Y.	New York, N. Y.
130344		Sip.	Nettie J. Booth	16	5	41.0	14.5	2.8	1885	Dorchester County, Md.	Crisfield, Md.
130663		Sip.	Nettie J. Lane	16	16	42.0	17.5	4.8	1876	New London, Conn.	Tappanhook, Va.
130362		Sip.	Nettie K. Mitchell	6	7	26.5	12.7	2.8	1897	Abbecon, N. J.	Somers Point, N. J.
130314		Sch.	Nettie M. Rogers	31	29	54.2	18.2	4.8	1870	Mystic, Conn.	Perth Amboy, N. J.
130769		Sch.	Nettie E. Evans	22	21	49.0	18.5	4.1	1892	Sharptown, Md.	Crisfield, Md.
130223		Sch.	Nettie E. Willing	55	42	65.2	22.1	6.0	1882	Kennebunk, Me.	Newport News, Va.
130480		Sch.	Nettie	17	5	20.0	10.0	4.5	1854	Gloucester, Mass.	Salem, Mass.
130461		Sip. y.	Neve	15	15	34.4	12.5	6.4	1890	Cleveland, Ohio	Chicago, Ill.
130705		Sch.	Neve Pearl	15	10	42.4	16.2	4.8	1892	Straits, N. C.	Beaufort, N. C.
130426		Sip.	Nevada	75	71	69.5	26.1	7.5	1872	Brushy, N. Y.	New York, N. Y.
130434		Sip.	Nevada	10	15	42.5	17.0	4.5	1870	New London, Conn.	New Haven, Conn.
130335		Sch.	Nevermind	7	7	22.0	11.0	2.5	1901	Port Madison, Wash.	Port Townsend, Wash.
130753		Sch.	Never Toll	8	6	26.0	14.8	2.4	1892	Mon Louis Island, Ala.	Mobile, Ala.
130580		Sip. y.	Never Touched Ma.	5	5	27.0	8.5	2.5	1891	Seattle, Wash.	Seattle, Wash.
130590		Lgt.	New Atlas, No. 1	12	7	41.4	12.5	4.6	1892	Biloxi, Miss.	New Orleans, La.
2864		Sch.	New Bazel	69	57	69.1	21.2	4.7	1845	Wells, Me.	Deer Isle, Me.
130689		Sch.	New England	60	59	74.5	22.5	6.2	1877	Gloucester, Mass.	Gloucester, Mass.
130428		Sch.	New Hope	7	6	24.6	12.4	2.8	1892	Biloxi, Miss.	Shildeboro, Miss.
130548		Lgt.	New Iberia	6	5	24.5	11.0	2.6	1892	Morgan City, La.	Branchard, La.
130408		Sch.	New Jersey	27	19	24.2	12.5	4.6	1893	Lomburg, N. J.	Philadelph, Pa.
18991		Sch.	New Louisiana	6	5	25.0	12.8	2.6	1871	Galveston, Tex.	Galveston, Tex.
18180		Sch.	New Packet	48	46	62.6	19.4	4.7	1856	Kennebunk Port, Me.	Machina, Me.
130531		Sch.	New Returns	12	11	42.5	17.0	2.8	1900	Dallas, Miss.	Shildeboro, Miss.
130557		Sch.	New Star	15	11	42.5	17.0	2.8	1895	New Orleans, La.	New Orleans, La.
130357		Lgt.	New Three Brothers	6	6	27.0	12.0	2.6	1902	Payson Long, La.	Branchard, La.
130280		Sch.	New Venice	24	22	62.2	18.4	4.1	1892	Scranston, Miss.	Key West, Fla.
18228		Sip.	New York	29	29	61.5	22.6	4.8	1892	Sawpit, N. Y.	New York, N. Y.
14677		Sip.	New York	7	7	25.0	12.5	4.8	1871	Orwell, N. Y.	Greenport, N. Y.
130466	K. N. T. J.	Sch.	New York	1,092	1,078	245.4	44.8	21.5	1892	Bath, Me.	New York, N. Y.
130384	K. D. V. O.	Sch.	Newark	120	114	62.5	27.2	7.8	1897	Benicia, Cal.	San Francisco, Cal.
130722	K. F. C. S.	Sch.	Newburgh	874	481	126.0	22.5	12.5	1822	Winnier, Nova Scotia	New York, N. Y.
18473		Sch.	Newell Hubbard	25	22	75.2	24.6	4.4	1897	Detroit, Mich.	Detroit, Mich.
14697		Sch.	Newell E. Haven	20	24	24.0	22.6	7.7	1892	Chelsea, Mass.	Boston, Mass.
130327		Sch.	Newport	12	11	28.0	14.8	2.8	1892	Key West, Fla.	Key West, Fla.
130236	J. W. K. M.	Ska.	Newburgh	600	569	166.0	22.8	12.5	1892	San Francisco, Cal.	San Francisco, Cal.

*Formerly schooner Beaze.

*Formerly British schooner Newburgh.

MERCHANT SAILING VESSELS OF THE UNITED STATES—Continued.

Official No.	Signal letters.	Rig.	Name of vessel.	Gross tonnage.	Net tonnage.	Length.		Depth.	When built.	Where built.	Home port (where permanent document issues).
						Feet.	Feet.				
18174		Sch.	Newton	9	22	46.0	14.6	2.4	Fish River, Ala.	Mobile, Ala.
18138		Sch.	Niagara	23	29	40.6	15.0	7.1	1857	St. George, Me.	Deer Isle, Me.
18479		Sip.	Niagara	13	13	39.0	13.0	4.0	1847	Brooklyn, N. Y.	New York, N. Y.
130667		Sip. y.	Niagara	17	14	50.7	12.3	5.7	1893	Bristol, R. I.	Do.
130116		Sch.	Niagara	112	78	97.3	25.5	10.0	1899	Essex, Mass.	Gloucester, Mass.
16388		Sch.	Niantic	21	20	51.0	14.1	3.8	1850	San Francisco, Cal.	San Francisco, Cal.
18067		Sch.	Niantic	121	115	100.0	17.6	8.5	1870	Hamburg, Pa.	Bridgeport, Conn.
130454		Sip.	Nioey A. Brooks	10	0	42.2	18.3	3.3	1899	Madison, Md.	Crisfield, Md.
130442		Sch.	Nicholas	9	0	50.5	13.9	3.8	1899	Marion, Md.	Do.
130237		Sch.	Nicholas Bouraem	38	36	60.0	21.3	5.2	1862	Washington, N. J.	Perth Amboy, N. J.
18001		Sch.	Nicholas M. brhof	58	55	75.0	24.0	5.8	1899	Poughkeepsie, N. Y.	Newark, N. J.
130034		Sip.	Nick Smith	6	5	30.2	9.0	2.6	1875	Smith Landing, N. J.	Chincoteague, Va.
130448		Sch.	Nickersen	39	37	58.4	18.5	6.5	1899	Essex, Mass.	Salem, Mass.
18554	J. F. R. L.	lk.	Nicolas Thayer	584	555	138.9	31.0	16.3	1868	Thomaston, Me.	San Francisco, Cal.
18498		Sch.	Nicoline and Dorthes	19	16	50.0	17.0	3.4	1863	San Francisco, Cal.	Do.
18026		Sch.	Niger	70	68	69.7	21.0	7.2	1854	Newport, R. I.	Wiscasset, Me.
18352	H. P. F. M.	Sch.	Nightingale	158	142	98.0	28.6	8.0	1854	Bristol, R. I.	Bauger, Me.
130790		Sip.	Nightmare	6	5	39.0	11.0	2.6	1896	Sayville, N. Y.	Patchogue, N. Y.
18030		Sch.	Nll Desperandum	79	73	75.0	21.6	7.5	1861	Essex, Mass.	Castine, Me.
18438		Sch.	Nile	87	62	72.7	22.3	6.5	1856	Kennebunk Port, Me.	Rockland, Me.
18963		Sip. y.	Nimbus	12	11	33.1	12.1	3.1	1899	Bristol, R. I.	Boston, Mass.
130182	K. H. G. F.	Sch.	Nimbus	894	809	185.7	37.3	19.3	1890	Belfast, Me.	Do.
130657		Cat.	Nimbus	6	5	23.4	11.2	3.3	1894	Osterville, Mass.	Chatham, Mass.
130202		Sip. y.	Nimroy	12	11	32.8	13.7	4.3	1864	New Bedford, Mass.	Greenport, N. Y.
18392		Sch.	Nimrod	37	28	58.3	16.0	4.0	1853	San Francisco, Cal.	San Francisco, Cal.
130006		Sip. y.	Nimrod	11	11	36.2	12.6	3.1	1865	Norwich, Conn.	New York, N. Y.
130643	K. J. T. L.	Sch.	Nimrod	293	257	132.4	30.3	10.0	1891	Kennebunk, Me.	Eastport, Me.
130174		Sip.	Nina	6	5	29.0	10.6	3.0	1890	Boston, Mass.	Princeton, Mass.
130390		Sch.	Nina	7	7	39.0	12.7	3.1	1885	Fairmount, Md.	Crisfield, Md.
130707		Sch.	Nina	6	5	43.3	11.0	2.8	1899	Movhead City, N. C.	Key West, Fla.
130461		Sip.	Nina	9	8	38.0	16.0	2.7	1899	Yorktown, Va.	Newport News, Va.
130461		Sip.	Nina M	14	16	48.0	15.0	2.9	1899	Beaufort, N. C.	Beaufort, N. C.
130166		Sch.	Nina Bell	6	6	19.0	9.3	2.6	1879	Mathews County, Va.	Cape Charles, Va.
130509		Sch.	Nina Dare	10	6	45.3	12.7	3.3	1892	North River, N. C.	Beaufort, N. C.
130781		Sip.	Nindah	6	6	32.6	11.1	4.0	1899	Amityville, N. Y.	Greenport, N. Y.
130507		Sch.	Nine Brothers	7	7	45.7	16.9	3.3	1899	St. Michaels, Md.	Haltinora, Md.
18784	J. N. V. H.	tkn.	Nineveh	494	441	128.2	30.5	17.0	1874	Boston, Mass.	New York, N. Y.
130721		Sip. y.	Ninits	5	5	37.8	9.4	4.3	1899	South Boston, Mass.	Do.
130190		Sip. y.	Nirvana	23	21	40.0	18.1	7.1	1881	Boston, Mass.	Do.
130289	K. C. M. D.	Sch. y.	Nirvana	511	50	71.8	29.2	7.0	1894	City Island, N. Y.	Do.
130181		Sch.	Nirvana	63	59	109.3	34.0	13.2	1899	West Bay City, Mich.	Chicago, Ill.
130623		Sip.	Nixie	6	6	24.6	9.8	4.9	1899	North Haven, Me.	North Haven, Me.
130654		Cat.	Nixie	6	6	25.0	12.0	3.6	1891	Osterville, Mass.	Harnstable, Mass.
130243		Sch.	Noah S. Riggia	19	13	54.6	17.0	4.7	1863	Somerset County, Md.	Cape Charles, Va.
130509		Sch.	Noah	14	13	43.6	14.3	3.5	1893	Brunswick, Ga.	Key West, Fla.
18312		Sip.	Noble Grand	7	7	33.9	11.3	3.3	Newport News, Va.
18450		Sch.	Noble Grand	28	19	53.1	17.9	5.3	1854	Somerset County, Md.	Cape Charles, Va.
130192		Sch.	Noble Grand	6	6	44.2	11.3	2.9	1879	do	Tappahannock, Va.
130358		Sip.	Nobacussett	7	7	24.4	12.3	6.0	1843	Mattapoisett, Mass.	Dennis, Mass.
18548		Sip.	Nocouac	6	6	39.5	11.0	2.9	1896	Moriches, N. Y.	Perth Amboy, N. J.
130722		Sip.	Nodie North	8	8	43.0	14.5	3.5	1896	Thighman Island, Md.	Baltimore, Md.
18059		Sch. y.	Nokomis	54	51	75.2	22.2	7.2	1899	Northport, N. Y.	New York, N. Y.
130650		Sip. y.	Nokomis	9	8	31.6	10.6	4.8	1898	Boston, Mass.	Boston, Mass.
130769	K. M. H. W.	Sch.	Nokomis	545	462	161.2	38.7	12.8	1896	Port Blakely, Wash.	San Francisco, Cal.
130753	K. N. F. Q.	Sch.	Nokomis	295	245	139.7	32.6	10.1	1897	Millbridge, Me.	Madras, Me.
130343		Sip. y.	Nomad	0	6	31.0	13.6	4.6	1894	Brooklyn, N. Y.	New York, N. Y.
130539		Sip. y.	Nomad	10	10	32.1	11.3	5.3	1862	Boston, Mass.	Do.
130763		Sch. y.	Nomad	15	16	42.0	11.3	6.0	1898	Chicago, Ill.	Chicago, Ill.
130667		Sip. y.	Nomad	5	5	25.4	11.4	4.2	1849	Brooklyn, N. Y.	Stauford, Conn.
130670		Sip. y.	Nomad	29	29	67.3	16.0	2.9	1900	Pocomoke City, Md.	Philadelphia, Pa.
130458	K. P. V. D.	Sch.	Nome	231	193	131.0	34.0	7.9	1900	Bentley, Cal.	San Francisco, Cal.
130681		Sip.	Nona and Alice	6	6	39.5	13.2	3.0	1894	Fairmount, Md.	Crisfield, Md.
18794		Sip.	Nonie	7	6	33.4	11.3	2.3	1873	Smithfield, Va.	Norfolk, Va.
18050		Sch.	Nonpareil	22	20	46.2	18.6	5.1	1837	Cranberry Isles, Me.	Marble, Me.
18002		Sch.	Nonpareil	43	41	56.7	21.7	7.7	1838	Myatic, Conn.	Key West, Fla.
18783		Sch.	Nooday	75	71	77.6	20.5	8.6	1873	Gloucester, Mass.	Boston, Mass.
130844		Sch.	Nootha	10	10	37.0	12.4	4.6	1896	Port Blakely, Wash.	Port Townsend, Wash.
18747		Sch.	Noonabay	664	652	263.2	34.7	12.5	1872	Trenton, Mich.	Port Huron, Mich.
18058		Sch.	Nora	11	10	24.7	13.0	4.0	1870	Belfast, Me.	Rockport, Me.
130428		Sip.	Nora	6	5	27.8	12.4	3.6	1899	Noank, Conn.	New London, Conn.
130489		Sch.	Nora	10	9	50.0	13.5	3.9	1900	St. Peter's Creek, Md.	Baltimore, Md.
130843		Sip.	Nora	6	6	36.6	13.2	3.1	1899	Bozman, Md.	Do.
130827		Sch.	Nora Belle	7	6	32.0	13.5	2.9	1899	Bon Secour, Ala.	Mobile, Ala.

* Formerly sloop Emily B.
 * Formerly schooner-yacht Nettie.

* Formerly a schooner Nonpareil.
 * U. S. Q. M. L. schooner Nonpareil.

MERCHANT SAILING VESSELS OF THE UNITED STATES—Continued.

Official No.	Signal letters.	Rig.	Name of vessel.	Gross tonnage.	Net tonnage.	Length.		Depth.	When built.	Where built.	Home port (where permanent document issued).
						Feet.	Fath.				
130183		Sch.	Nora Lee	5	5	37.0	10.8	3.4	1881	Yorktown, Va.	Newport News, Va.
130112		Sch.	Nora Valen	7	7	37.0	12.4	3.0	1892	Brighton, Va.	Cap. Charles, Va.
130726		Sch.	Nora E. Lawson	8	9	50.0	11.8	3.3	1898	Monk, Md.	Crisfield, Md.
18776		Sch.	Norah	7	7	42.5	9.7	2.9	1873	Northumberland, Va.	Do.
18238		Sch.	Norman	26	26	44.0	21.1	6.0	1863	Brooklyn, N. Y.	New York, N. Y.
18648		Sch.	Norman	19	19	52.0	14.1	4.5	1867	Dover, Wis.	Milwaukee, Wis.
130464	K. M. H. H.	Sch.	Norman	110	77	96.2	25.0	10.0	1894	Essex, Mass.	Gloucester, Mass.
130471		Sch. y.	Norman	14	14	38.0	14.0	3.8	1890	Biyahora, N. Y.	New York, N. Y.
130476		Sch.	Norman R.	37	35	65.0	18.0	5.3	1890	Solonoma Island, Md.	Annapolis, Md.
18101		Sch.	Norman	25	23	134.8	26.0	9.9	1844	Becketts Harbor, N. Y.	Chicago, Ill.
130692	J. S. O. H.	Sch.	Norman	365	240	156.1	31.0	11.6	1877	Bath, Me.	Casine, Me.
130285		Sch.	Norman	20	19	50.5	13.8	4.0	1882	Milwaukee, Wis.	Milwaukee, Wis.
190771		Sch.	Norman	6	6	30.8	12.7	3.6	1896	Bayport, N. Y.	Patchogue, N. Y.
130685		Sch.	Norman Fisher	80	61	82.3	22.0	9.0	1894	Gloucester, Mass.	Gloucester, Mass.
130708		Sch.	Norman Sunde	25	25	47.8	16.5	6.1	1896	Poulahe, Wash.	Seattle, Wash.
130108		Sch.	Normandie	14	17	45.0	17.7	3.8	1876	Jordan River, Miss.	Port Lavaca, Tex.
130193	J. S. N. G.	Sch.	Normandy	1,204	1,097	184.0	34.0	24.2	1877	Denniscotetta, Me.	Portland, Me.
130131	J. T. R. R.	Sch.	Normandy	543	432	154.0	35.4	13.2	1878	Bath, Me.	Bath, Me.
130148	K. G. F. W.	Sch. y.	Norna	23	23	35.7	21.6	10.5	1879	Brooklyn, N. Y.	New York, N. Y.
130418		Sch.	Norna	89	22	52.0	18.0	7.0	1892	Key Galley, Fla.	St. Augustine, Fla.
130322	K. C. T. L.	Sch.	Norumbega	310	269	137.5	22.0	8.5	1884	Verona, Me.	Bangor, Me.
130782		Sch. y.	Norota	14	9	29.5	10.8	7.0	1895	City Island, N. Y.	Somerset, Conn.
130803		Sch.	Norseman	7	7	29.5	11.5	5.0	1891	Boston, Mass.	Castine, Me.
130453		Sch.	North	18	17	39.5	14.0	5.0	1894	Tacoma, Wash.	Unalaska, Alaska
18573		Sch.	Northampton	60	57	74.4	22.4	4.7	1868	Newtown, Md.	Wilmington, Md.
130610		Sch.	Northumberland	9	8	40.7	12.5	3.7	1892	Alexandria, Va.	St. Andrews, Va.
18345	J. G. H. M.	Sch.	Northwest	515	489	147.7	34.8	13.9	1884	Port Madison, Wash.	San Francisco, Cal.
130150		Sch.	Northwest	7	7	40.0	11.0	3.4	1879	Sanduschi, Mich.	Port Huron, Mich.
130497		Sch.	North America	13	12	37.0	14.8	3.6	1890	Biloxi, Miss.	Shilohsboro, Miss.
18249		Sch.	North Bend	42	39	56.9	19.2	6.8	1848	Lynn, Conn.	New York, N. Y.
130108	J. S. Q. P.	Sch.	North Bend	376	357	133.5	32.8	11.2	1877	Cook Bay, Oreg.	San Francisco, Cal.
18008		Sch.	North Carolina	98	78	68.0	22.0	6.8	1858	Dorchester county, Md.	Crisfield, Md.
18565		Sch.	North Carolina	19	18	48.0	15.0	5.0	1896	Crisfield, Md.	Baltimore, Md.
18480		Sch.	North Star	25	16	48.2	18.5	4.8	1887	Dorchester, N. J.	Bridgeton, N. J.
18809		Sch.	North Star	19	18	44.7	15.5	5.8	1887	Boston, Mass.	Newport, R. I.
18564		Sch.	North Star	19	18	44.6	15.8	4.8	1886	Crisfield, Md.	Tappanhook, Va.
130808		Sch.	North Star	6	5	32.0	19.7	3.3	1893	Menominee, Mich.	Piquette, Mich.
130896		Sch.	North Star	8	8	31.0	19.6	4.5	1894	Waldoboro, Me.	Newburyport, Mass.
13064		Sch.	North Star	8	7	33.8	9.0	4.8	1885	Sitka, Alaska	Sitka, Alaska
18146		Sch.	Northern Eagle	38	35	61.0	20.0	6.0	1887	Gloucester, Mass.	Gloucester, Mass.
18136	H. N. V. Q.	Sch.	Northern Light	139	132	99.0	26.0	9.0	1885	Tremont, Me.	Southwest Harbor, Me.
18384		Sch.	Northern Light	51	49	51.2	18.9	6.6	1858	Bouthbay, Me.	Madonia, Me.
18463	J. B. V. C.	Sch.	Northern Light	344	265	125.4	30.3	17.9	1851	Rochester, Mass.	San Francisco, Cal.
130559		Sch.	Northern Light	18	17	47.0	15.0	3.0	1874	Caldspring, N. Y.	Wilmington, Del.
130268		Sch.	Northern Light	28	38	58.8	19.0	3.5	1843	Alsa, Me.	Bath, Me.
130221		Sch.	Northern Light	39	39	63.0	17.3	5.8	1890	Chaumont, N. Y.	Cape Vincent, N. Y.
130457		Sch.	Norton	104	99	32.2	25.5	6.5	1899	York, Me.	Gloucester, Mass.
130856	K. P. T. C.	Sch.	Norton	489	612	183.8	34.2	10.8	1900	Bath, Me.	Fall River, Mass.
130477	K. H. F. L.	Sch.	Norumbega	128	91	107.5	24.0	10.5	1899	Essex, Mass.	Gloucester, Mass.
18735		Sch.	Norwalk	5	5	40.7	9.5	3.9	1873	Crisfield, Md.	Baltimore, Md.
130311		Sch.	Nor West	8	7	35.4	11.8	4.4	1894	Kodiak, Alaska	Kodiak, Alaska
130292		Sch.	Norwich	17	18	47.6	14.4	4.7	1893	Freeport, Fla.	Pensacola, Fla.
18684		Sch.	Notice	66	63	71.0	21.6	7.2	1899	Gloucester, Mass.	Gloucester, Mass.
130549	K. J. Q. G.	Sch. y.	Notus	14	14	27.2	14.6	5.9	1898	Fall River, Mass.	New York, N. Y.
130735		Sch. y.	Notus	5	5	24.0	8.5	4.5	1898	South Boston, Mass.	Newport, R. I.
130649		Sch.	Nourmahal	118	88	96.0	25.0	8.8	1894	Essex, Mass.	Gloucester, Mass.
130183		Sch. y.	Novolette	49	34	44.6	14.0	4.2	1899	Bordentown, N. J.	Philadelphia, Pa.
130378		Sch.	Novely	5	5	38.2	8.0	3.3	1897	Gloucester, Mass.	Chatham, Mass.
130447	K. D. H. L.	Sch.	Novoly	592	584	198.2	38.0	13.8	1898	North Bend, Oreg.	San Francisco, Cal.
130713		Sch.	Novoly	11	11	32.5	12.1	6.0	1896	Friendship, Me.	Waldoboro, Me.
130577		Sch.	Now Then	8	7	31.8	16.5	4.9	1891	Brooksville, Me.	Mount Desert Ferry, Me.
130598		Sch.	Now Then	10	10	37.2	12.2	4.7	1892	North Haven, Me.	Deer Isle, Me.
130674		Sch.	Now Then	7	6	33.5	16.0	3.6	1894	Sturgeon Bay, Wis.	Milwaukee, Wis.
130524		Sch.	Nuesco Valley	12	12	44.4	12.8	2.8	1891	Shapaburg, Tex.	Corpus Christi, Tex.
120449		Sch. y.	Nuevitas	5	5	24.0	11.5	3.8	1899	Bridgeport, Conn.	Bridgeport, Conn.
130443		Sch. y.	Numa	8	8	25.0	16.9	3.7	1899	Tottenville, N. Y.	New York, N. Y.
130776	K. N. M. D.	Sch.	Number Five	909	798	192.7	34.7	17.0	1898	Bath, Me.	Baltimore, Md.
130782	K. N. M. P.	Sch.	Number Six	910	798	192.3	36.1	17.0	1898	do	do
130790	K. N. S. P.	Sch.	Number Seven	908	799	193.0	34.9	17.0	1898	do	do
130804	K. N. T. O.	Sch.	Number Eight	926	810	192.8	34.9	17.1	1899	do	do
130810	K. N. V. C.	Sch.	Number Nine	909	794	192.5	35.1	17.0	1899	do	do
130797	K. N. W. J.	Sch.	Number Ten	907	804	193.2	35.8	17.2	1898	do	do
130810	K. N. W. P.	Sch.	Number Eleven	923	840	198.9	35.5	18.1	1899	do	do
130811	K. N. W. R.	Sch.	Number Twelve	920	800	194.0	35.1	17.2	1899	do	do
130812	K. P. B. C.	Sch.	Number Fourteen	927	807	192.8	36.0	17.4	1899	do	do
130817	K. P. B. S.	Sch.	Number Fifteen	912	798	192.1	34.8	17.2	1899	do	do

MERCHANT SAILING VESSELS OF THE UNITED STATES—Continued.

Official No.	Signal letters.	Rig.	Name of vessel.	Gross tonnage.	Net tonnage.	Length.	Breadth.	Depth.	When built.	Where built.	Home port (where permanent document issued).
190229	K.P.C.V.	Sch.	Number Sixteen	929	806	192.6	34.8	17.8	1899	Bath, Me.	Baltimore, Md.
190230	K.P.D.Q.	Sch.	Number Seventeen	835	713	192.7	35.0	17.4	1899	do.	do.
190234	K.P.H.D.	Sch.	Number Eighteen	836	717	189.6	35.1	18.1	1899	do.	do.
190240	K.P.J.S.	Sch.	Number Nineteen	832	723	189.0	35.1	18.0	1899	do.	do.
190244	K.P.L.W.	Sch.	Number Twenty	940	831	190.3	35.8	18.1	1899	do.	do.
190283	K.Q.C.F.	Bk.	Assama	1,028	977	200.6	34.6	19.6	1892	Leith, Scotland	Boston, Mass.
190595		Sip. y.	Nydia	10	10	25.0	11.6	4.5	1889	Brooklyn, N. Y.	New York, N. Y.
190411	K.F.J.R.	Sip. y.	Nymph	14	13	44.0	14.7	6.6	1898	South Boston, Mass.	Bridgeton, Conn.
190521		Sch.	Nymph	18	12	34.0	14.6	3.7	1890	Elliot, Mass.	Sheldahlora, Mass.
190555		Cat.	Nymph	6	6	25.2	12.5	4.6	1890	Noank, Conn.	Stonington, Conn.
190633		Cat. y.	Nymph	6	6	24.2	12.3	2.6	1893	Monument Beach, Mass.	New York, N. Y.
190624		Sip. y.	Nymph	6	6	32.6	9.3	2.6	1899	Chicago, Ill.	Chicago, Ill.
190566		Sip.	Nymphs	7	7	22.3	10.4	5.0	1891	Bremen, Me.	Deer Isle, Me.
●											
188363		Lgr.	O. I. C. U.	6	5	32.0	11.6	2.6	1889	Franklin, La.	Brashear, La.
190332		Sch.	O. Shaw	40	38	67.0	16.5	5.6	1870	South Haven, Mich.	Marquette, Mich.
186248		Sch.	O. A. Magatt	33	30	52.3	15.6	4.6	1893	Punta Gorda, Fla.	Key West, Fla.
185348		Sip.	O. E. Roberts	3	3	26.6	11.5	2.6	1898	Key West, Fla.	do.
190263		Sch.	O. C. Sumner	6	6	30.6	11.0	6.0	1873	Crisfield, Md.	Baltimore, Md.
19400	J.P.B.H.	Sch.	O. D. Witherell	631	599	148.0	33.1	15.1	1874	Bath, Me.	Bonnie, Mass.
186178	K.O.P.F.	Sch.	O. H. Brown	1,081	950	187.2	41.6	18.2	1899	do.	Perth Amboy, N. J.
186227	K.L.N.J.	Sch.	O. M. Kellogg	398	373	156.0	35.6	11.5	1893	Fairhaven, Cal.	San Francisco, Cal.
18912	J.H.N.W.	Sch.	O. M. Marrett	194	155	96.6	36.0	6.0	1899	Rocthbay, Me.	Rockland, Me.
185173		Sch.	O. P. Roberts	18	15	61.6	17.1	3.5	1899	St. Peter's Creek, Md.	Annapolis, Md.
185137		Sip.	O. W. Beebe	6	6	24.7	12.1	3.7	1887	Noank, Conn.	Stonington, Conn.
19015		Sip.	Oak	50	48	82.0	36.0	6.0	1884	Brooklyn, N. Y.	New York, N. Y.
185308	K.N.F.C.	Sch.	Oak Hill	910	842	194.4	34.3	17.6	1897	Noank, Conn.	Philadelphia, Pa.
19106		Sch.	Oak Leaf	395	375	193.6	31.3	10.7	1899	Cleveland, Ohio	Chicago, Ill.
186276		Sch.	Oak Leaf	33	32	34.6	34.6	6.4	1898	Gibraltar, Mich.	Detroit, Mich.
19055	H.P.K.V.	Sch.	Oakus Ames	594	508	116.6	30.6	7.0	1892	Noank, Conn.	Noank, Conn.
19143	H.W.M.Q.	Bk.	Oakland	534	453	150.6	34.5	12.3	1895	Bath, Me.	Seattle, Wash.
19390		Sch.	Oakland	67	48	65.1	21.0	7.0	1873	St. Michaels, Md.	Baltimore, Md.
19399		Sch.	Oakland	36	34	54.6	16.6	5.6	1873	Charleston, S. C.	Charleston, S. C.
186017	J.T.V.F.	Sch.	Oakwoode	127	120	36.6	27.3	7.3	1890	Kennebunk Port, Me.	Newport, R. I.
19455	J.R.O.M.	Bk.	Oued Baxter	316	276	120.3	34.6	19.0	1876	Newburyport, Mass.	Philadelphia, Pa.
19410	J.P.M.G.	Shp.	Occidental	1,533	1,408	210.6	36.8	34.7	1874	Bath, Me.	San Francisco, Cal.
185095	K.C.N.R.	Sch.	Occidental	209	173	119.6	26.5	8.6	1884	Fairhaven, Cal.	do.
18971		Sip.	Ocean	7	7	33.4	12.6	2.1	Bon Secour, Ala.	Mobile, Ala.
186291	K.M.T.S.	Sch.	Ocean Belle	1,868	1,606	239.7	43.3	19.1	1898	Bath, Me.	New York, N. Y.
19194		Sip.	Ocean Bird	77	73	33.4	24.2	6.4	1855	do.	Crisfield, Md.
19208		Sch.	Ocean Bird	22	15	49.6	17.6	5.6	1853	do.	do.
19246		Sch.	Ocean Bird	11	6	42.6	14.0	4.0	1876	Hatteras, N. C.	Cape Charles, Va.
19454		Sch.	Ocean Bird	11	11	33.4	11.6	2.7	1879	San Francisco, Cal.	Edenton, N. C.
185987		Sch.	Ocean King	16	6	40.6	13.6	2.7	1895	Morgan City, La.	Los Angeles, Cal.
185279		Lgr.	Ocean King	6	7	32.3	11.1	4.6	1899	Rocton, Mass.	Brashear, La.
185357		Sip. y.	Ocean Lily	6	5	26.0	9.2	2.6	1877	Rocton, Mass.	Boston, Mass.
19472		Sch.	Ocean Pearl	16	10	43.6	17.6	4.7	1853	Mathews County, Va.	Cape Charles, Va.
19158		Sch.	Ocean Queen	22	21	44.0	16.6	6.0	1845	Maroushook, Pa.	Wilmington, Del.
19235		Sch.	Ocean Queen	42	39	55.0	17.0	7.2	1856	Somerset County, Md.	Tappanhook, Va.
19116		Sch.	Ocean Romp	22	20	55.0	17.0	7.2	1856	Westport, Me.	Machias, Me.
18140		Sch.	Ocean Spray	53	71	89.6	25.5	7.6	1865	Mendocino, Cal.	San Francisco, Cal.
185188		Sip.	Ocean Spray	5	5	22.5	12.5	2.3	1899	Patchogue, N. Y.	Machias, Me.
19443		Sip.	Ocean Star	12	12	37.6	15.3	4.3	1878	Abbecon, N. J.	Patchogue, N. Y.
19481		Sip.	Ocean Wave	6	5	22.5	12.5	2.1	1877	Coldspring, N. Y.	Chinotrague, Va.
185120		Sch.	Ocean Wave	10	6	53.5	14.7	2.7	1893	Somerset County, Md.	Coldspring, N. Y.
185329		Sch.	Ocean Wave	28	16	56.4	17.7	4.4	1898	St. Marys, Ga.	Crisfield, Md.
185157	K.G.C.S.	Sch.	Oceanic Vance	445	384	148.5	36.1	11.3	1900	Port Blagoyev, Wash.	St. Marys, Ga.
185409		Sip.	Oceanic	6	6	37.4	12.8	2.6	1897	Fairmount, Md.	Kurika, Cal.
185311		Sch.	Oceanic	6	6	45.6	14.4	2.1	1897	Applegarth, Md.	Crisfield, Md.
19098	H.P.L.R.	Sch.	Oceanus	556	547	232.0	46.6	16.6	1894	New York, N. Y.	New York, N. Y.
19223		Sch.	Oceanus	47	45	79.6	29.2	6.6	1879	Bath, Me.	Gloucester, Mass.
185323		Sip.	Oceola	28	22	48.7	12.7	3.3	1896	Charleston, S. C.	Charleston, S. C.
19448		Sch.	Oroko	27	26	68.6	17.1	5.4	1872	Kinnebaet, N. C.	Edenton, N. C.
19310		Sch.	Ostavia	13	6	42.4	14.5	4.0	1899	Crisfield, Md.	Bridgeton, N. J.
19498		Sch.	Ostavia	6	6	61.6	11.6	3.0	1878	Galveston, Tex.	Galveston, Tex.
185264		Sch.	Ota	7	7	44.0	12.4	3.4	1900	Chance, Md.	Crisfield, Md.
19266		Sch.	Odd Fellow	17	16	43.5	14.4	3.6	1849	Bristol, Me.	Gloucester, Mass.
185250		Sip.	Odd Fellow	6	6	28.4	12.1	6.0	1892	Machias, Me.	Princeton, Mass.
19080	J.M.F.R.	Sch.	Odell	141	124	97.3	26.3	7.5	1878	Bowdoinham, Me.	Boston, Mass.
185343		Sch.	Odell	3	3	28.5	16.6	2.0	1897	Reedville, Va.	Boston, Mass.
185185	K.H.G.J.	Sch. y.	Onopce	71	68	32.6	12.5	11.2	1893	Boston, Mass.	Boston, Mass.
185306		Sch.	Ofelia	11	11	43.3	15.3	2.6	1897	Clear Creek, Tex.	Galveston, Tex.

* Formerly { British bark Highland Glen.
 { Hawaiian bark Nuanuu.

MERCHANT SAILING VESSELS OF THE UNITED STATES—Continued.

Official No.	Signal letters.	Rig.	Name of vessel.	Gross tonnage.	Net tonnage.	Length.		Depth.	When built.	Where built.	Home port (where permanent document issued).
						Feet.	Feet.				
10190		Sch.	Ogarita	604	574	172.8	30.3	12.8	1864	Conneaut, Ohio	Buffalo, N. Y.
155:47		Nip.	Ogarita	17	17	39.0	15.0	5.0	1893	Skidaway Island, Ga.	Savannah, Ga.
19109		Sch.	Ohio	9	9	42.0	12.4	3.6	1857	Oceanock, N. C.	Beaufort, N. C.
155371	K. P. N. D.	Sch.	Ohio	1,629	1,606	237.8	43.4	20.1	1899	Roth, Me.	New York, N. Y.
155289	K. M. L. V.	Sch.	Okanogan	721	696	184.4	39.0	12.0	1895	Port Blakely, Wash.	Port Townsend, Wash.
19404		Nip.	Okolona	24	23	56.5	16.7	3.0	1874	Westport, Me.	Bath, Me.
173366		Sch.	Ola D.	10	14	49.5	16.1	3.0	1899	Millon, Miss.	Shieldsboro, Miss.
10316		Nip.	Old Dominion	10	12	41.2	13.0	4.4	1870	Bristol, Me.	Provincetown, Mass.
155131		Sch.	Old Hickory	20	17	64.1	18.3	4.0	1856	Mallisonville, La.	New Orleans, La.
19400		Nip.	Old Joe	6	6	33.0	12.5	2.0	1873	Charleston, S. C.	Charleston, S. C.
18410		Sch.	Old Zeeh	10	14	48.4	15.5	5.0	1848	Accomac County, Va.	Baltimore, Md.
185020		Sch.	Oliga	208	208	137.0	30.4	10.0	1891	Manitowoc, Wis.	Chicago, Ill.
155084		Sch.	Oliga	21	19	47.0	14.8	5.0	1883	Kodiak, Alaska	Kodiak, Alaska
185176	K. G. Q. D.	Sch.	Oliga	490	444	164.0	35.0	12.3	1890	Eureka, Cal.	San Francisco, Cal.
155176		Sch.	Oliga	48	43	62.5	20.0	7.0	1890	Bonita, Cal.	Unalaska, Alaska
155204		Nip. y.	Oliga	14	10	38.7	14.0	4.2	1898	Philadelphia, Pa.	New York, N. Y.
185226	K. M. W. N.	Nip. y.	Oliga	11	11	24.2	12.5	5.0	1893	Greenport, N. Y.	Do.
185250		Nip.	Oliga	6	6	27.0	10.0	2.0	1890	Port Gambia, Wash.	Seattle, Wash.
185290		Nip.	Oliga	6	6	30.0	11.0	5.0	1893	Canaveral, Fla.	St. Augustine, Fla.
185298		Cat.	Oliga	7	7	26.4	12.0	4.7	1897	Newport, R. I.	Newport, R. I.
155115		Cat.	Oliga	6	6	31.0	12.0	4.5	1898	Atlantic City, N. J.	Somers Point, N. J.
185270		Sch.	Oliga	7	6	31.0	11.2	3.0	1898	Hay Point, Fla.	Mobile, Ala.
185283		Sch.	Oliga	113	77	52.3	24.2	9.0	1899	Essex, Mass.	Gloucester, Mass.
185283		Sch.	Oliga Matilda	29	25	50.0	18.7	3.0	1895	Vallejo, Cal.	San Francisco, Cal.
155102		Nip.	Olive P. Smith	6	6	44.5	14.0	3.0	1874	Taylor Island, Md.	Crisfield, Md.
185301		Nip.	Olive	6	6	37.0	10.7	2.5	1897	Santa Barbara, Cal.	Los Angeles, Cal.
185280		Sch.	Olive	11	10	37.0	14.0	3.0	1881	Panama, Fla.	Panama, Fla.
185292		Nip.	Olive	11	6	41.0	12.0	6.0	1894	Jacksonville, Fla.	Fernandina, Fla.
185302		Nip.	Olive	6	6	36.0	12.0	3.1	1894	Crisfield, Md.	Crisfield, Md.
185302		Nip.	Olive	6	6	31.0	12.0	3.0	1899	Bayou LaBatre, Ala.	Mobile, Ala.
185343	K. P. J. L.	Sch.	Olive	172	157	56.4	26.0	10.0	1891	Port Grenville, Nova Scotia	Shieldsboro, Miss.
185343		Nip.	Olive E.	6	6	28.0	12.3	5.0	1894	New London, Conn.	New London, Conn.
185343		Sch.	Olive G.	15	13	39.0	15.7	6.2	1877	Clara, Nova Scotia	Lubec, Me.
185324		Nip.	Olive M.	5	5	37.0	11.7	2.7	1899	Oriole, Md.	Crisfield, Md.
19120		Sch.	Olive Avery	87	85	60.0	19.2	7.0	1831	Camden, Me.	Ellsworth, Me.
18988		Sch.	Olive Branch	61	57	80.0	27.0	7.3	1845	Franklin, Me.	Do.
19243		Nip.	Olive Branch	7	7	33.0	13.5	2.0	1898	Brookhaven, N. Y.	Patchogue, N. Y.
186115		Sch.	Olive Branch	21	20	53.5	13.2	4.4	1865	Clayton, N. Y.	Sacket Harbor, N. Y.
186109		Sch.	Olive Branch	26	10	53.5	20.0	5.0	1884	Somerset County, Md.	Crisfield, Md.
186181		Sch.	Olive Branch	21	20	53.5	13.2	4.4	1865	West Bay City, Mich.	Cleveland, Ohio
186306		Sch.	Olive Handy	34	10	49.5	15.0	6.4	1897	Waldoboro, Me.	Gloucester, Mass.
186287		Sch.	Olive Jonette	1,371	1,208	242.0	39.0	14.0	1899	Bridgeton, N. J.	Bridgeton, N. J.
186287		Sch.	Olive May	14	10	34.0	13.7	2.0	1894	Calais, Me.	New York, N. Y.
19408	J. S. O. M.	BE.	Olive Mulford	13	7	24.0	10.0	4.0	1900	Bremen, Me.	Waldoboro, Me.
186288		Sch.	Olive Thurlow	690	577	149.0	32.7	17.0	1876	Somerset County, Md.	Baltimore, Md.
186288		Sch.	Olive A. Orne	6	6	37.0	10.0	4.0	1900	Rockland, Me.	Portland, Me.
186215	K. J. V. R.	Sch.	Olive T. Chelton	21	20	57.0	16.2	4.7	1894	Somerset County, Md.	Crisfield, Md.
186101		Sch.	Olive T. Whitton	562	498	152.0	25.0	12.4	1891	Rockland, Me.	Portland, Me.
186101		Sch.	Olive V. Smith	5	5	47.0	12.7	2.4	1894	Somerset County, Md.	Crisfield, Md.
186226		Sch.	Olive C.	17	10	36.0	14.5	4.1	1891	Cambridge, Md.	Annapolis, Md.
17923	H. P. G. W.	Sch.	Olive Ames	456	432	124.4	22.2	17.1	1890	Barkley, Mass.	Fall River, Mass.
186082		Sch.	Olive Gertrude	17	17	54.0	16.4	4.3	1893	Crisfield, Md.	Baltimore, Md.
19406		Sch.	Olive Mitchell	320	304	136.7	25.0	11.4	1874	Algonac, Mich.	Chicago, Ill.
19220		Sch.	Olive Scofield	293	237	120.0	21.5	14.0	1897	Tottenville, N. Y.	New York, N. Y.
186300		Sch.	Olive F. Kilham	78	43	51.0	21.0	9.0	1897	Essex, Mass.	Salon, Mass.
186092	K. C. H. T.	Sch.	Olive S. Barrett	634	561	183.0	26.4	12.4	1894	Bath, Me.	Bath, Me.
186178	K. G. W. N.	Sch.	Olive Wendell Holmes	167	75	80.0	22.0	9.0	1899	Essex, Mass.	Gloucester, Mass.
18917		Sch.	Olvia	14	12	49.7	17.0	4.0	1870	Wolf River, Miss.	Shieldsboro, Miss.
186109		Nip.	Olvia	6	6	32.0	12.0	2.3	1871	Ben Secour, Ala.	Mobile, Ala.
186365		Sch.	Olvia E.	3	3	35.0	13.0	2.0	1899	Biloxi, Miss.	Shieldsboro, Miss.
186351		Nip.	Olvia Sears	16	15	44.0	14.0	5.0	1895	Gloucester, Mass.	Gloucester, Mass.
19388		Sch.	Olvia G. Richardson	10	6	39.0	14.0	2.1	1873	Crisfield, Md.	Crisfield, Md.
186220		Sch.	Olvette	20	31	54.0	16.0	6.0	1892	Valkaria, Fla.	St. Augustine, Fla.
186110		Nip.	Ollie	7	18	47.0	17.0	2.8	1895	Bellport, N. Y.	Patchogue, N. Y.
186254		Sch.	Ollie	10	7	62.0	11.0	2.7	1894	Merchand City, N. C.	Beaufort, N. C.
186286		Nip.	Olywa	6	6	39.4	8.3	6.4	1900	Bristol, R. I.	Bristol, R. I.
186339		Cat.	Olympia	6	5	22.4	11.4	2.5	1893	Osterville, Mass.	Chatham, Mass.
186340		Sch.	Olympia	77	50	81.0	22.0	6.0	1899	Essex, Mass.	Gloucester, Mass.
186348		Cat.	Olympia	6	6	35.0	12.0	4.0	1899	Atlantic City, N. J.	Somers Point, N. J.
186367		Sch.	Olympia	14	6	48.5	15.2	2.4	1899	Myra, N. C.	Beaufort, N. C.
186368		Nip.	Olympia	10	7	37.0	12.4	6.0	1899	East Boothbay, Me.	Bath, Me.
186220	K. L. H. M.	BE.	Olympo	1,650	1,383	224.4	42.1	21.3	1892	Bath, Me.	San Francisco, Cal.
186342		Yul.	Olympe	23	23	57.2	17.7	3.0	1899	Seattle, Wash.	Seattle, Wash.
19330	J. K. R. L.	Sch.	Omaha	110	110	86.0	25.3	8.3	1871	Hancock, Me.	Bucksport, Me.
186126		Nip. y.	Omaha	6	6	30.0	10.0	4.0	1897	South Brooklyn, N. Y.	Caldwaring, N. Y.
186282	K. M. C. H.	BE.	Omaha	604	523	162.2	28.3	12.5	1894	North Bend, Ore.	San Francisco, Cal.

* Formerly British schooner Breton.

* Formerly British schooner Ocean Lily.

MERCHANT SAILING VESSELS OF THE UNITED STATES—Continued.

Official No.	Signal letters.	Rig.	Name of vessel.	Gross tonnage.	Net tonnage.	Length.		Depth.	Where built.	Home port (where permanent document issued).	
						Feet.	Fath.				
155364	K. B. P. R.	Sip. Bk.	Onanook City.....	13	0	44.0	15.0	4.0	1899	Pocomoke City, Md.	Cape Charles, Va.
155041		Sch. Cat.	Onaway.....	933	285	172.0	24.3	24.0	1823	Yarmouth, Me.	Portland, Me.
155356	K. P. D. J.	Sip. y.	Onaway.....	0	0	37.0	11.4	2.4	1894	Outserville, Mass.	New York, N. Y.
155355		Sch. y.	Oniawa.....	18	10	43.2	15.0	3.4	1840	Burlington, Vt.	Hurlingham, Va.
155324	K. P. D. J.	Sip. y.	Omega.....	7	7	37.7	12.3	4.5	1896	Cleveland, Ohio.	Cleveland, Ohio.
155361		Sch.	Onelia.....	8	0	40.7	12.4	2.3	1898	Beaumont, Tex.	Bracehear, La.
18920	Sch.	Onaida.....	201	190	124.1	24.3	2.3	1857	Ashabula, Ohio.	Milwaukee, Wis.
18927		Sip.	Onais.....	10	10	35.0	15.0	2.2	1876	Portsmouth, Va.	Norfolk, Va.
18931	Sch.	Onaonta.....	424	403	109.1	31.4	12.4	1898	Buffalo, N. Y.	Port Huron, Mich.
18937		Sch.	Only Daughter.....	5	5	22.0	11.0	2.0	Perth Amboy, N. J.
18937	Sip.	Only Daughter.....	11	10	37.7	12.0	2.7	1823	Glenwood, N. Y.	New York, N. Y.
18938		Sch.	Only Son.....	10	13	42.7	14.0	2.4	1834	Annapoies, Md.	Tappahannock, Va.
18937	Sip.	Only Son.....	7	7	37.3	10.0	2.0	1874	Great Egg Harbor, N. J.	Newport News, Va.
185118		Sip.	Only Son.....	3	3	24.0	12.0	2.0	1883	Norfolk, Va.	Newport News, Va.
155265	Sip.	Onora.....	6	6	30.3	10.0	2.0	1899	Tiger Bayou, La.	Bracehear, La.
155265		Sip.	On Time.....	13	13	37.0	14.0	2.0	1894	East Boothbay, Me.	Groenester, Mass.
18999	Sch.	Onward.....	60	53	32.4	22.7	7.2	1899	Snokaport, Me.	Southwest Harbor, Me.
18192		Sch.	Onward.....	71	7	71.3	22.1	2.0	1899	Eastport, Conn.	Rochland, Me.
19210	Sch.	Onward.....	11	40	42.0	12.3	2.0	1877	Elizabeth City, N. C.	Edenton, N. C.
19337		Sch.	Onward.....	53	49	32.0	22.1	2.0	1887	Port Jefferson, N. Y.	Port Jefferson, N. Y.
19457	Sip.	Onward.....	13	13	37.1	12.0	4.1	1870	Westerly, R. I.	Stoullington, Conn.
19458		Sch.	Onward.....	13	13	39.2	12.2	2.5	1870	Isle au Haut, Me.	Dumarsaisville, Me.
19461	Sip. y.	Onward.....	34	23	42.0	17.0	2.0	1875	Lelp, N. Y.	Demarest, N. Y.
189021		Sip.	Onward.....	17	17	50.0	15.7	4.0	1873	Alas, Me.	Wiscasset, Me.
185145	Sip.	Onward.....	0	0	23.0	10.0	2.7	1887	Norfolk, Va.	Newport News, Va.
184293		Sip.	Onward.....	0	0	42.0	14.5	2.4	1899	Harrison, Md.	Crisfield, Md.
185322	Sip.	Onward.....	18	12	44.3	16.0	2.1	1899	Bowdoinham, Me.	Bath, Me.
185123		Sch.	Onyx.....	25	24	55.0	17.0	2.0	1899	Chicou, Alaska	Sitka, Alaska
19494	Sip. y.	Opah.....	0	0	31.0	11.4	2.2	1873	Brooklyn, N. Y.	New York, N. Y.
19044		Sch.	Ophelia.....	83	80	67.0	22.0	2.7	1891	Coldspring, N. Y.	Perth Amboy, N. J.
185209	Lgr.	Ophelia.....	0	0	34.0	11.0	2.0	1891	Bayou Laouge, La.	Bracehear, La.
185078		Sch.	Ora.....	41	20	52.3	20.4	4.4	1891	Monpoint, Miss.	Stoddard, Miss.
18910	H. P. G. M.	Bk.	Oraclo.....	1,196	1,143	128.0	37.0	18.0	1893	Thomaston, Me.	Savannah, Ga.
185104		Sch.	Ora May.....	2	2	31.0	12.0	2.0	1894	Biloxi, Miss.	Mobile, Ala.
19395	Sch.	Oradese.....	0	0	36.0	9.3	2.0	1874	Hunting Quarters, N. C.	Beaufort, N. C.
185030		Sch.	Oras.....	7	7	48.0	10.5	2.0	1891	Tappahannock, Va.	Crisfield, Md.
18336	Sip.	Oratango.....	7	0	35.0	12.0	4.0	1871	Greenport, N. Y.	Greenport, N. Y.
18984		Sch.	Orator.....	24	22	55.0	10.0	2.0	1843	Portland, Conn.	Do
18913	Sch.	Orbit.....	30	32	57.7	19.5	6.2	1845	Dorchester County, Md.	Baltimore, Md.
19030		Sip.	Oregon.....	19	17	38.0	17.0	4.0	1823	South River, N. J.	New York, N. J.
19309	Sch.	Oregon.....	61	58	65.0	16.0	7.2	1851	Trenon, Me.	Rockland, Me.
19450		J. R. M. R.	Bk.	Oregon.....	1,430	1,294	208.0	39.1	24.1	1875	Bath, Me.
185910	Sch.	Oregon.....	46	43	44.2	20.0	4.0	1899	Pine River, Mich.	Port Huron, Mich.
185140		Sip.	Oregon.....	4	4	39.0	10.4	4.2	1896	Brooklyn, N. Y.	New York, N. Y.
185332	Sip.	Oregon.....	10	10	45.0	12.0	3.2	1899	Hudson, Md.	Baltimore, Md.
185337		Sch.	Oregon.....	11	9	45.0	12.0	3.0	1899	Beaufort, N. C.	Beaufort, N. C.
185353	Sch.	Oregon.....	113	79	92.5	24.0	9.7	1899	Essex, Mass.	Groenester, Mass.
185726		Sip.	Orestes.....	10	15	34.0	12.0	7.0	1899	Perth Amboy, N. J.	Newark, N. J.
185340	Sip. y.	Orian.....	10	19	32.0	15.7	4.0	1899	Peace Park, Fla.	Rt. Augustine, Fla.
1440		Sip. y.	Orient.....	13	12	32.0	14.2	4.2	1887	Brooklyn, N. Y.	New York, N. Y.
19144	H. W. M. S.	Sch.	Orient.....	312	295	126.0	30.0	10.0	1895	Brunswick, Me.	San Francisco, Cal.
19451		Sch.	Orient.....	99	89	84.0	22.2	2.0	1875	Essex, Mass.	New York, N. Y.
185027	Sip.	Orient.....	5	5	37.0	11.7	2.0	1881	Westerly, R. I.	New London, Conn.
18994		Sch.	Oriental.....	10	15	41.2	12.4	4.0	1898	Brookline, Me.	Bangor, Me.
19220	Sch.	Oriental.....	12	11	46.0	16.5	4.5	1870	Baltimore, Md.	Alexandria, Va.
19257		Sch.	Oriental.....	10	10	45.0	15.0	6.4	Crisfield, Md.	Annapolis, Md.
19410	J. Q. C. H.	Sip.	Oriental.....	1,088	1,040	220.1	42.2	24.0	1874	Bath, Me.	San Francisco, Cal.
19477		Sch.	Oriental.....	7	7	36.3	12.7	2.8	1877	Key West, Fla.	Key West, Fla.
185044	Sch.	Oriental.....	26	10	61.7	18.4	6.3	1891	Messongo, Va.	Chinroteague, Va.
185193		Sip.	Oriental.....	0	0	22.0	12.5	3.2	1837	Hyde County, N. C.	Edenton, N. C.
19227	Sch.	Oriente.....	10	5	39.0	12.0	2.0	1895	New Orleans, La.	New Orleans, La.
185257		Sip. y.	Oriente.....	5	5	37.0	6.3	7.0	1899	Boston, Mass.	New Bedford, Mass.
19467	Sch.	Oriole.....	22	21	42.0	17.0	4.0	1870	Quintana, Tex.	Rockport, Tex.
185043		Sch.	Oriole.....	18	17	56.2	15.5	4.0	1891	Baltimore, Md.	Norfolk, Va.
19436	Sch.	Orion.....	11	11	44.2	12.7	2.4	1873	Oanocock, Va.	Patchogue, N. Y.
185005		Sip. y.	Orion.....	22	21	46.0	15.2	2.2	1899	Bristol, R. I.	New York, N. Y.
185022	Sch.	Orion.....	14	10	42.0	15.0	4.0	1870	New Orleans, La.	Mobile, Ala.
185205		K. J. T. V.	Sch. y.	Orithyia.....	28	26	54.0	16.5	6.0	1899	Glenwood, N. Y.
19323	Sch.	Orison.....	58	56	64.6	26.0	6.5	1870	Phinnsburg, Me.	Southwest Harbor, Me.
185256		Sch. y.	Orosoko.....	7	0	46.0	12.5	2.0	1894	Oakland, Fla.	Galveston, Tex.
18960	H. P. G. D.	Sch.	Orosimbo.....	147	131	67.0	25.0	2.0	1854	Gouldsboro, Me.	Calais, Me.
185194		K. J. F. Q.	Sch.	Orpheus.....	111	78	61.6	24.2	16.0	1891	Essex, Mass.
185346	Sch.	Orvid F. French.....	10	0	52.0	12.0	2.2	1893	St. Peters, Md.	Crisfield, Md.

1 Formerly { a American ship Oraclo.
b Norwegian bark Marie Stoenburg.

2 Formerly sloop Annie Marshall.

MERCHANT SAILING VESSELS OF THE UNITED STATES—Continued.

Official No.	Signal letters.	Rig.	Name of vessel.	Gross tonnage.	Net tonnage.	Length.		Depth.	When built.	Where built.	Home port (where permanent document issued).
						Feet.	Feet.				
155249		Slp.	Obern	7	5	34.6	17.6	2.6	1898	Kitty Hawk, N. C.	Edenton, N. C.
18295		Sch.	Obern Curtis	48	45	68.6	32.7	2.6	1899	Squad, N. J.	New York, N. Y.
18998		Slp.	Ocar	6	6	34.8	13.6	2.5	1871	Charleston, S. C.	Charleston, S. C.
155076		Slp.	Ocar	5	5	37.5	11.4	2.8	1883	Freeport, N. Y.	Patchogue, N. Y.
155245	K. L. M. Y.	Sch.	Ocar D.	16	16	44.9	18.6	2.7	1897	Yorktown, Va.	Newport News, Va.
19450		Sch.	Ocar G.	230	194	128.3	29.2	10.0	1892	Spartan, Miss.	Shieldsboro, Miss.
155069	J. W. E. G.	Sch.	Ocar Newhouse	70	68	76.9	20.1	6.0	1876	Sheboygan, Wis.	Millwaukee, Wis.
155051		Sch.	Ocar C. Schmidt	540	457	148.2	34.6	15.2	1883	Marricktown, N. J.	Philadelphia, Pa.
155231		Slp.	Oceola	11	10	34.4	13.5	2.6	1875	St. Augustine, Fla.	St. Augustine, Fla.
155152		Slp.	Oceola	40	38	78.9	18.6	4.3	1893	Ocoquan, Va.	Alexandria, Va.
18436		Sch.	Oshima Nam	11	10	42.7	16.3	2.4	1899	Greenport, N. Y.	New York, N. Y.
19289		Slp.	Opray	31	29	52.0	17.3	3.7	1868	Bonhlay, Me.	Pennacola, Fla.
155128		Sch.	Opray	9	8	26.2	14.6	2.5	1873	Crisfield, Md.	Baltimore, Md.
185222		Sch.	Opray	9	8	28.0	11.6	2.0	1896	New Point, Va.	Newport News, Va.
18232	J. F. H. R.	Slp.	Opray	9	8	30.0	13.2	4.6	1848	Westcreek, N. J.	Newark, N. J.
18388		Sch.	Opray	150	129	94.2	27.5	8.4	1867	Addison, Me.	Machias, Me.
19426		Sch. y.	Opray	7	5	26.6	12.6	2.8	1873	Hatteras, N. C.	Edenton, N. C.
155127		Slp.	Opray	27	27	51.8	17.6	4.4	1875	Nonak, Conn.	New York, N. Y.
155281		Slp.	Opray	15	14	32.7	13.6	4.6			Kew West, Fla.
19255		Sch.	Opray	6	7	20.1	11.6	2.6	1894	Greenport, N. Y.	Colapring, N. Y.
155028		Slp.	Opray	47	44	63.0	21.6	6.4	1884	Baltimore, Md.	Annapolis, Md.
18525	K. N. R. J.	Sch.	O They Know Me	10	9	28.0	12.6	4.4	1877	Cotuit, Mass.	Provincetown, Mass.
155263		Sch.	Otis	262	262	121.6	26.3	9.0	1898	Saranac, Miss.	Shieldsboro, Miss.
19185	J. R. V. P.	Slp.	Otis & Lloyd	5	5	36.6	11.6	2.1	1894	Whitehaven, Md.	Crisfield, Md.
185245		Sch.	Otronto	106	98	79.7	23.6	6.8	1839	Barry, Me.	Ellsworth, Me.
19409		Sch.	Ottawa	11	10	49.6	18.2	2.4	1899	Jacksonville, Fla.	Jacksonville, Fla.
19411		Sch.	Ottawa	163	155	115.0	25.6	7.5	1874	Grand Haven, Mich.	Millwaukee, Wis.
185232	K. L. J. Q.	Sch.	Ottie Washington	6	6	36.6	13.6	2.8	1875	Dorchester County, Md.	Newport News, Va.
18507		Sch.	Ottillie Fjord	261	247	130.0	31.6	9.6	1892	Fairhaven, Cal.	San Francisco, Cal.
19361		Sch.	Ottwell	6	6	42.3	12.6	2.7	1893	Oxford, Md.	Crisfield, Md.
19361		Sch. y.	Ouida	14	6	60.5	15.6	4.1	1878	New York, N. Y.	New York, N. Y.
19494		Slp.	Our Frits	19	18	42.6	15.6	4.6	1874	Charleston, S. C.	Charleston, S. C.
19483		Slp.	Our Hampton	31	29	47.4	16.4	4.7	1877	do	do
19374		Slp.	Our Lena	31	21	41.0	15.7	4.7	1886	do	do
19437	K. P. R. V.	Sch.	Our Sam	79	68	122.1	25.1	13.6	1875	Black River, Ohio	Port Huron, Mich.
185203		Slp.	Outing	19	10	25.7	13.6	4.6	1891	Greenport, N. Y.	Greenport, N. Y.
155297		Slp.	Outing	19	10	28.5	13.6	4.6	1897	Miami, Fla.	Key West, Fla.
18919		Slp. y.	Owaco	11	11	40.0	12.6	2.2	1899	Greenport, N. Y.	New York, N. Y.
155379		Slp. y.	Owaco	13	12	29.0	12.6	7.1	1899	Tacoma, Wash.	Tacoma, Wash.
184189		Sch. y.	Owaco	24	23	54.8	13.4	6.5	1891	Boston, Mass.	New Bedford, Mass.
155349		Sch.	Oxford	826	735	164.0	26.2	16.2	1899	Bath, Me.	Fall River, Mass.
19413		Slp.	Oyster Bay	6	6	23.0	13.6	2.7	1874	Groton, Conn.	Greenport, N. Y.
185049		Slp.	Oyster Bay	6	6	27.0	13.6	2.9	1891	Calvert County, Md.	Alexandria, Va.
185074		Slp.	Oyster Bay	6	6	29.0	12.0	6.0	1899	Oistrap, N. C.	Edenton, N. C.
18988		Sch.	Oyster Plant	13	12	29.4	14.7	2.2	1873	Mobile, Ala.	Mobile, Ala.
186171		Sch.	Oystermen	51	49	71.2	20.6	6.1	1899	St. Michaels, Md.	Crisfield, Md.
P.											
186474		Slp.	P. J. H.	7	6	37.0	16.6	2.6	1894	Chuckatuck, Va.	Norfolk, Va.
186448		Sch.	P. Kammunen, Jr.	15	14	50.0	15.6	4.0	1898	St. Peter's Creek, Md.	Cape Charles, Va.
20416		Sch.	P. B. Locke	265	270	133.6	26.0	11.4	1872	Toledo, Ohio	Toledo, Ohio
19431		Sch.	P. E. Havens	65	62	38.4	14.5	6.4	1885	Essex, N. Y.	Plattsburg, N. Y.
186738		Sch.	P. E. Wharton	78	54	75.4	24.6	5.8	1896	Pocomoke, Md.	Chincoteague, Va.
20492		Sch.	P. F. Leach	59	37	39.5	21.7	6.0	1873	Baltimore, Md.	Tappanhook, Va.
150980		Sch.	P. J. Abler	73	69	68.6	24.6	6.3	1899	Seattle, Wash.	Seattle, Wash.
20361	J. E. F. C.	Sch.	P. J. Carleton	995	936	170.4	28.0	21.7	1879	Camden, Me.	New York, N. Y.
18563		Sch.	P. M. Boney	19	16	51.7	18.6	4.8	1856	Middletown, Conn.	Belfast, Me.
185000		Slp.	P. M. Bewie	8	8	25.0	12.7	2.5	1899	Matagorda, Tex.	Port Lavaca, Tex.
186116		Slp.	P. M. Hubbard	26	24	54.3	17.6	2.6	1877	Perkins, Me.	Boston, Mass.
150672	J. R. O. V.	Sch.	P. N. Blanchard	1,562	1,503	212.4	49.5	17.5	1876	Yarmouth, Me.	San Francisco, Cal.
185055	K. H. T. M.	Sch.	P. T. Barnum	697	634	182.7	26.5	17.2	1899	Bridgeport, Conn.	Bridgeport, Conn.
20338		Sch.	P. and E. N. 6	24	23	48.5	20.6	2.7	1876	San Francisco, Cal.	San Francisco, Cal.
20421		Sch.	P. and E. No. 7	26	23	48.5	20.6	2.8	1899	do	do
20341		Slp.	Pacific	8	7	35.0	14.0	4.6	1871	Orient, N. Y.	Greenport, N. Y.
20213		Sch.	Pacific	44	41	68.0	22.4	4.1	1893	Dorchester County, Md.	Albany, N. Y.
18979	H. P. S. E.	Sch.	Pactolus	1,199	1,091	191.4	28.5	22.5	1905	Thomaston, Me.	Baltimore, Md.
150552	K. J. V. M.	Bl.	Pactolus	1,073	1,064	222.7	41.2	24.6	1891	Bath, Me.	New York, N. Y.
150783		Slp.	Paga and Donald	7	7	46.3	14.6	2.9	1897	Holland Island, Md.	Crisfield, Md.
186421	K. P. O. V.	Sch.	Palest	1,044	984	211.0	25.6	15.6	1899	West Bay City, Mich.	Duluth, Minn.
150420		Sch. y.	Palaflin	28	28	56.2	15.4	2.6	1899	Brooklyn, N. Y.	New York, N. Y.
19467		Sch. y.	Palmer	37	7	34.5	16.5	2.4	1899	Hunting Quarters, N. C.	New York, N. Y.
150789		Sch. y.	Palmetto	22	21	37.8	20.1	4.8	1864	Somerset County, Md.	Crisfield, Md.
150153		Sch.	Palmetto	21	17	29.8	12.8	4.7	1897	East Boston, Mass.	Boston, Mass.
		Sch.	Palmetto	21	20	48.6	17.6	6.6	1873	Charleston, S. C.	Charleston, S. C.

† Composite.

MERCHANT SAILING VESSELS OF THE UNITED STATES—Continued.

Official No.	Signal letters.	Rig.	Name of vessel.	Gross tonnage.	Net tonnage.	Length.	Breadth.	Depth.	When built.	Where built.	Home port (where permanent document issued).
						Feet.	Feet.	Feet.			
150654	J. R. P. L.	Bk.	Palmyra	1,350	1,222	167.0	34.2	24.2	1876	Bath, Me.	Port Townsend, Wash.
150693		Sch.	Pamlico	17	14	54.0	16.0	2.7	1898	Pamlico, N. C.	Newbern, N. C.
19332		Sch.	Pampere	15	17	45.0	15.0	2.5			Newport News, Va.
150178		Sip.	Pandora	24	22	44.0	12.0	4.0	1879	Brick Township, N. J.	New York, N. Y.
150344		Sip. y.	Pandora	7	7	25.4	11.4	2.0	1845	Fairhaven, Mass.	Bristol, R. I.
186513		Sip.	Panope	91	87	62.0	26.1	8.5	1841	St. Johns, New Brunswick.	Baltimore, Md.
180630		Sip. y.	Pansey	7	7	29.2	12.0	2.1	1884	Patchogue, N. Y.	Patchogue, N. Y.
150545		Sip. y.	Pappoose	15	14	44.0	12.0	2.0	1846	South Boston, Mass.	Quevedo, N. Y.
180172	J. T. K. N.	Sch.	Paramita	1,482	1,444	218.0	41.2	23.1	1879	Freeport, Me.	Portland, Me.
19765		Sch.	Parana	408	388	151.8	31.4	12.9	1823	Cleveland, Ohio	Chicago, Ill.
150574		Ywl.	Pardner	7	6	28.0	8.7	2.1	1891	Atlantic City, N. J.	Newport News, Va.
150335	K. C. O. M.	Sch.	Parlon G. Thomson	171	162	119.0	27.0	8.1	1884	Keenebunk Port, Me.	Mount Desert Ferry, Me.
150298	K. R. L. S.	Sch.	Parkersburg	123	117	103.0	31.0	6.5	1853	Parkersburg, Oreg.	San Francisco, Cal.
150903	K. N. S. V.	Sch.	Parke	474	397	165.0	34.3	10.2	1898	Bath, Me.	Fall River, Mass.
150479		Sip. y.	Parole	9	9	23.2	12.0	2.2	1890	New York, N. Y.	New York, N. Y.
150576		Cat.	Parole	5	5	25.1	12.0	2.7	1842	Newport, R. I.	New Bedford, Mass.
150859		Sip.	Parole	5	5	22.6	12.7	2.1	1900	Bridgeport, Conn.	Port Jefferson, N. Y.
180504	K. H. T. L.	Sch.	Parthia	111	77	91.0	22.0	10.2	1899	Essex, Mass.	Gloucester, Mass.
125427	J. T. P. W.	Sch.	Paadana	598	509	145.0	26.2	12.5	1899	Bath, Me.	New York, N. Y.
150721	K. M. S. C.	Sch.	Paasio	875	791	192.0	34.7	10.4	1896	Noank, Conn.	Do.
19627		Sip.	Passport	32	31	53.2	17.0	6.2	1849	Brookhaven, N. Y.	Dear Isle, Me.
29256		Sch.	Past Grand	27	25	51.4	16.2	6.7	1855	Somerset County, Md.	Baltimore, Md.
180401		Cat.	Pastime	5	5	28.2	11.2	2.2	1878	Abbeon, N. J.	Somers Point, N. J.
150490		Sch.	Pastime	7	7	34.2	11.2	2.7	1899	New Orleans, La.	New Orleans, La.
150725	K. M. S. J.	Sch.	Pasterson	690	608	178.4	33.0	14.2	1896	Noank, Conn.	New York, N. Y.
20051		Sch.	Pathway	12	11	40.1	17.1	2.6	1861	Mauricetown, N. J.	Bridgeton, N. J.
20482		Sip.	Pathway	6	6	34.1	8.0	2.6	1872	Boxton, Md.	Chilcotangue, Va.
150148		Cat.	Patience	10	8	37.2	14.2	4.2	1875	Bristol, R. I.	Fall River, Mass.
150242		Sip. y.	Patience	6	6	34.7	14.0	2.7	1882	Patchogue, N. Y.	Patchogue, N. Y.
150812		Sch.	Patience	6	6	46.0	16.0	2.6	1892	Fernandina, Fla.	Fernandina, Fla.
19516		Sch.	Patrick McCabe	25	25	58.5	19.0	2.5	1899	Philadelphia, Pa.	Baltimore, Md.
180961		Sch.	Patrick F. Prundergast	26	25	61.0	16.0	4.6	1892	St. Michaels, Md.	Do.
150772		Sch.	Patrick	51	55	55.0	22.4	2.6	1898	Essex, Mass.	Gloucester, Mass.
180634		Sip.	Patrol	12	11	35.5	12.2	4.4	1899	Milford, Conn.	New Haven, Conn.
150098		Sch.	Patterson and Bash	49	34	69.0	21.5	6.0	1876	Mathews County, Va.	Tappanhook, Va.
20260		Sip.	Patty	5	5	31.2	10.4	2.0	1887	Crisfield, Md.	Baltimore, Md.
150687		Sip. y.	Paukwis	17	17	29.2	14.2	2.0	1900	South Boston, Mass.	Philadelphia, Pa.
150407		Sch.	Paul Jones	9	9	56.1	13.1	2.0	1897	Somerset County, Md.	Annapolis, Md.
150994	J. R. W. H.	Sch.	Paul Revere	1,728	1,640	221.0	41.0	24.0	1870	Boston, Mass.	New York, N. Y.
19648	H. P. M. G.	Sch.	Paul Seavey	237	225	67.0	26.2	6.6	1898	Brewer, Me.	New Bedford, Mass.
150331		Sch.	Paul and Willie	63	33	57.0	21.7	4.5	1894	San Francisco, Cal.	San Francisco, Cal.
180442		Sip.	Pauline	7	7	25.2	12.0	2.5	1892	Keyport, N. J.	Port Amby, N. J.
174579		Sip.	Pauline	6	5	27.2	11.5	2.0	1892	Silverton, N. J.	Do.
150637		Sip.	Pauline	7	7	42.0	11.5	2.0	1894	Cape Banks, N. C.	Roanoke, N. C.
150796		Sip.	Pauline	6	6	22.0	12.2	4.6	1892	Bridgeport, Conn.	Bridgeport, Conn.
150708		Sch.	Pauline	78	51	62.0	22.2	2.4	1896	Essex, Mass.	Gloucester, Mass.
150798		Sip.	Pauline	6	6	40.0	12.5	2.7	1898	Deale Island, Md.	Crisfield, Md.
18708		Sch.	Pavilion	42	40	62.0	19.7	5.7	1848	Saybrook, Conn.	Machias, Me.
20251		Sch.	Pawnee	24	26	49.0	16.0	5.7	1841	Somerset County, Md.	Crisfield, Md.
150727		Ywl. y.	Pawnee	20	20	44.2	12.6	7.6	1894	City Island, N. Y.	Newport, R. I.
150671		Sip.	Pawnee	9	9	22.0	12.5	2.2	1899	Brooklyn, N. Y.	New York, N. Y.
150832	K. P. J. H.	Sch.	Paxinos	654	585	192.0	35.0	17.0	1899	Noank, Conn.	Philadelphia, Pa.
150845	K. P. M. T.	Sch.	Paxtang	654	595	192.0	35.0	17.0	1899	do.	Do.
150843		Sip.	Peacemaker	10	6	29.2	12.5	2.4	1899	Harris Neck, Ga.	Savannah, Ga.
150857		Cat.	Peach	5	5	24.2	11.0	2.0	1900	Osterville, Mass.	Hyanis, Mass.
19928		Sch.	Pearl	25	24	62.0	21.5	4.5	1861	Kynock, N. Y.	Crisfield, Md.
20026		Sch.	Pearl	46	42	57.5	16.2	7.1	1844	Essex, Mass.	Rockport, Me.
20046		Sip.	Pearl	17	15	37.4	14.0	2.8	1825	New London, Conn.	New York, N. Y.
20146		Sch.	Pearl	16	17	48.0	16.0	2.0	1830	Cushing, Me.	Rockport, Me.
20211		Sch.	Pearl	76	72	59.2	22.2	6.0	1856	Dorchester County, Md.	Baltimore, Md.
20475		Sch.	Pearl	20	20	48.0	12.0	2.0	1874	Grand Haven, Mich.	Milwaukee, Wis.
54035		Sch.	Pearl	31	29	65.0	16.4	2.4	1867	Fairport, Ohio	Toledo, Ohio
150229		Sch.	Pearl	21	20	53.0	15.2	2.0	1891	East Bay, Fla.	Key West, Fla.
150290		Sip.	Pearl	10	10	34.0	14.0	4.0	1882	Noank, Conn.	Bridgeport, Conn.
180361		Sip.	Pearl	10	6	42.2	14.5	2.4	1885	Madison, Md.	Baltimore, Md.
150396		Sip.	Pearl	15	6	42.0	16.0	4.2	1896	Goheen, N. J.	Bridgeton, N. J.
150397		Sch.	Pearl	87	82	260.0	22.0	7.5	1898	Bonita, Cal.	San Francisco, Cal.
150409		Sip.	Pearl	5	5	22.0	11.0	2.0	1867	Noank, Conn.	Stonington, Conn.
180514		Sip.	Pearl	7	7	22.5	12.0	2.0	1891	Bay Center, Wash.	Port Townsend, Wash.
150562		Sch.	Pearl	22	21	54.0	18.2	4.7	1891	Whitmarsh Island, Ga.	Savannah, Ga.
180608		Sch.	Pearl	10	10	25.0	11.0	2.4	1892	Port Townsend, Wash.	Mary Island, Alaska
180649		Sch.	Pearl	7	7	42.0	16.2	2.0	1892	Jacksonville, Fla.	Key West, Fla.
150708		Sch.	Pearl	10	6	37.1	14.0	2.6	1896	Blount, Miss.	Shiloh, Miss.
150781		Sip.	Pearl	9	5	27.0	11.0	2.6	1885	Patchogue, N. Y.	Patchogue, N. Y.
150866		Sch.	Pearl	6	6	42.0	12.0	2.2	1896	Cedar Bayou, Tex.	Galveston, Tex.

*Formerly British schooner Panope.

*Formerly schooner Ernestus Wilman.

MERCHANT SAILING VESSELS OF THE UNITED STATES—Continued.

Official No.	Signal letters	Rig.	Name of vessel.	Gross tonnage.	Net tonnage.	Length.	Breadth.	Depth.	When built.	Where built.	Home port (where permanent document issued).
150020		Sip.	Pearl	10	10	45.0	9.7	2.0	1808	Moscow, Ohio	Evansville, Ind.
150035		Sip.	Pearl	10	10	40.0	10.0	2.0	1800	Gloucester, Mass.	Provincetown, Mass.
150718		Cat.	Pearle	8	8	22.0	11.0	2.0	1804	Osterville, Mass.	Chatham, Mass.
150719		Cat.	Pearl B	8	8	22.7	11.2	2.0	1800	do	do
150780		Sch.	Pearl City	23	20	60.0	17.0	6.0		Spanish prize	Key West, Fla.
150277	J. V. N. G.	Sch.	Pearl Nelson	125	117	55.0	22.0	6.0	1881	Essex, Mass.	New Bedford, Mass.
150254		Sch.	Pearl V. Shipley	81	50	50.4	17.0	5.0	1823	Boothbay, Me.	Tappanahoc, Va.
26190		Sip.	Pearla and Lalla	10	0	37.0	14.0	4.0	1871	Chester, Pa.	Bridgton, N. J.
18332		Sch.	Pearsal	19	12	44.0	17.0	4.7	1853	Rockaway, N. Y.	Wilmington, Del.
150028		Sip.	Pearvall	0	0	37.0	12.0	2.7	1871	Hampstead, N. Y.	Newport News, Va.
150789	K. N. F. L.	Brg.	Pedro	245	370	110.0	24.0	15.0	1867	Blanca, Spain	New York, N. Y.
150034		Sch.	Pedro Varela	89	85	53.0	23.0	8.7	1860	New London, Conn.	New Bedford, Mass.
150108		Sch.	Pee Dee	0	0	40.0	9.0	2.0	1870	York County, Va.	Newport News, Va.
7434		Sch.	Peerless	37	24	60.2	18.2	5.0	1861	Bridgport, Conn.	Charleston, S. C.
18724		Sch.	Peerless	33	20	43.0	19.7	7.4	1840	Essex, Mass.	Rockland, Ma.
150026		Sip.	Peerless	10	10	44.0	15.4	4.0	1874	Baltimore, Md.	Alexandria, Va.
150073	K. C. F. T.	Sch. y.	Peerless	38	35	46.0	19.0	5.0	1870	Brooklyn, N. Y.	New York, N. Y.
150157	J. T. G. E.	Sch.	Peerless	244	232	137.0	31.0	9.0	1878	Gardiner, Oreg.	San Francisco, Cal.
150321		S. h.	Peerless	19	15	42.0	15.0	4.0	1864	Marco, Fla.	Key West, Fla.
150006		Cat.	Peggy	7	7	20.2	12.0	4.0	1800	Bath, Me.	Newport, E. I.
150043		Sch. y.	Peigham	8	0	42.0	12.2	2.0	1800	Sayrna, N. C.	Key West, Fla.
18727		Sch.	Peigham	13	13	42.0	13.7	2.0		Bought of United States	Tampa, Fla.
20005		Sip.	Peigham	0	0	34.0	14.0	3.4	1872	Bayou Terrebonne, La.	New York, N. Y.
20448		Lgr.	Peigham	10	0	40.0	12.7	2.0	1873	New Orleans, La.	New Orleans, La.
150032		Sip. y.	Peigham	7	0	37.0	9.4	0.4	1847	Fall River, Mass.	New Bedford, Mass.
150045		V. t. y.	Peigham	7	7	31.4	9.4	0.1	1800	Bristol, E. I.	Newport, E. I.
20000		Sip.	Peil	24	20	50.0	16.0	4.0	1872	Northport, N. Y.	Bridgport, Conn.
150054		Sch.	Peil & C. Veight	77	73	71.0	20.4	8.1	1862	Nyaak, N. Y.	Caldspring, N. Y.
20001		Sch.	Peiquid	50	50	67.1	21.0	6.0	1870	Bristol, Me.	Boothbay, Me.
150015	K. F. C. E.	Sch.	Peimberton	630	723	184.4	35.1	10.2	1800	Bath, Me.	Fall River, Mass.
150002		Cat.	Pen	8	7	24.4	12.0	4.1	1804	Hartwichport, Mass.	Denma, Mass.
150004	K. F. L. C.	Sch.	Pendleton Brothers	256	702	184.0	37.0	12.2	1800	Belfast, Me.	New York, N. Y.
20000		Sch.	Pendleton	22	22	60.0	16.1	5.0	1800	Dartmouth, Mass.	Newport, E. I.
150004		Sch.	Pendleton	43	40	61.0	15.0	4.0	1800	San Diego, Cal.	San Francisco, Cal.
150004		Sip. y.	Pendleton	0	0	31.0	11.0	4.0	1800	Clinton, Conn.	New York, N. Y.
150000		Sip. y.	Pendleton	0	0	43.1	15.7	6.2	1803	Brooklyn, N. Y.	do
150000		Sch.	Penguin	10	10	51.0	15.0	7.1	1804	Ballard, Wash.	Seattle, Wash.
150000		Sip.	Penguin	13	11	51.0	13.0	4.0	1800	Patchogue, N. Y.	Patchogue, N. Y.
20007	J. & V. O.	Sch.	Pennsylvania	1,124	904	157.0	37.1	10.0	1870	Morrisown, N. J.	New York, N. Y.
150104		Sch.	Penobscot	204	210	124.0	27.0	8.0	1800	Boston, Me.	Boston, Mass.
150007	J. W. M. F.	Sch.	Penobscot	200	200	125.0	32.4	11.1	1803	Belfast, Me.	Belfast, Me.
150000		Sch.	Penobscot	60	60	30.2	12.0	5.0	1800	Essex, Mass.	Gloucester, Mass.
150001		Sip.	Penrose	0	0	20.0	12.0	2.0	1801	Townsend Inlet, N. J.	Bonora Point, N. J.
150000		Sch.	Penoscot	26	20	35.0	12.0	5.4	1802	Somerset County, Md.	Crisfield, Md.
20223		Sch.	Penoscot	81	50	51.4	17.0	8.0	1802	do	Norfolk, Va.
150000		Sch.	Peris	150	150	112.1	24.0	8.0	1834	Black River, Ohio	Grand Haven, Mich.
150047	K. L. F. J.	Sch.	Pope Ramirez	430	373	145.0	32.0	12.0	1800	Columbia Falls, Me.	New York, N. Y.
150728		Sip. y.	Pepite	8	8	25.7	9.0	3.4	1805	Boothbay, Me.	Boston, Mass.
150000		Sch.	Pequest	848	804	182.0	35.0	10.0	1801	Noank, Conn.	New York, N. Y.
150004		Sip.	Perry	0	0	20.0	11.0	2.7	1870	Patchogue, N. Y.	Greenport, N. Y.
150473		Sch.	Perry	0	0	31.0	11.0	4.0	1804	Sargentville, Me.	Newport, R. I.
150400	K. H. D. S.	Sch.	Perry Birdall	1,127	1,071	161.0	33.0	17.0	1800	Wilmington, Del.	Port Amboy, N. J.
150400	K. H. F. B.	Sch.	Perry and Little	503	473	161.0	33.0	16.1	1800	Port Jernison, N. Y.	New York, N. Y.
150050		Sch.	Perrita	17	10	45.0	14.0	4.7	1872	New York, N. Y.	do
20233		Sch.	Perriet	20	20	33.0	12.2	4.7	1800	South Boitonia, Mass.	Castine, Me.
150234		Sch.	Pert	30	30	30.0	22.1	4.0	1801	Alexandria, Va.	Alexandria, Va.
150020		Sip. y.	Pert	12	12	20.0	14.4	5.0	1800	Lalla, N. Y.	Patchogue, N. Y.
150041		Sip. y.	Pert	0	0	22.0	10.2	4.0	1800	Chicago, Ill.	Chicago, Ill.
150770		Sch. y.	Perriviale	0	0	34.0	12.0	5.1	1870	Newport, E. I.	New York, N. Y.
150741		Sip.	Perrinella	17	10	45.0	15.0	4.3	1802	Wells Island, N. Y.	Cape Vincent, N. Y.
150020		Sip.	Perry	21	20	42.0	14.0	2.1	1801	Dresden, Me.	Portland, Me.
150314		Sch.	Perry Auger	0	0	42.0	12.0	2.0	1800	Elk River, Md.	Baltimore, Md.
150054		Sip.	Perry Bell	0	0	41.0	13.4	3.4	1801	Pocomoke City, Md.	Crisfield, Md.
150201		Sip.	Perry Belmont	0	0	36.7	12.4	2.0	1802	Bayport, N. Y.	Patchogue, N. Y.
150035		Sch.	Perroverance	20	21	35.0	19.0	4.0	1846	Bonfoca, La.	New Orleans, La.
150440		Sch.	Perroverance	10	5	45.0	12.0	2.0	1800	Cambridge, Md.	Wilmington, Del.
150040		Sip.	Perrin	30	24	45.0	20.7	6.0	1803	Greenpoint, N. Y.	New York, N. Y.
150045		Sip.	Perrin	30	24	44.0	20.0	6.0	1803	Brooklyn, N. Y.	do
150030		Sip.	Perrivan	30	20	30.2	22.0	3.0	1800	Nyaak, N. Y.	do
18712		Sch.	Perrytha Davis	70	24	50.0	15.0	6.7	1837	Gloucester, Mass.	Brooklin, Me.
150474		Sch.	Perridge	603	601	201.0	34.4	12.0	1800	Milwaukee, Wis.	Port Huron, Mich.
20005		Sch.	Pet	24	20	34.0	14.0	5.0	1871	Savannah, Ga.	Branswick, Ga.
150222		Lgr.	Peter Cassano	8	7	40.4	12.0	2.0	1801	Madisonville, La.	Brashear, La.
150030		Sch.	Peter Orull	10	0	32.0	12.0	2.0	1800	New Orleans, La.	New Orleans, La.

1 Formerly Spanish schooner 4 de Septiembre. 2 Formerly Spanish brigantine Fraquito. 3 Formerly schooner-yacht Edith. 4 Sold to aliens February 6, 1900.

MERCHANT SAILING VESSELS OF THE UNITED STATES—Continued.

Official No.	Signal letters.	Rig.	Name of vessel.	Gross tonnage.	Net tonnage.	Length.		Depth.	When built.	Where built.	Home port (where permanent document issued).
						Feet.	Feet.				
150330		Sch.	Peter Mehrhof	67	64	79.5	25.5	6.0	1886	Athens, N. Y.	New York, N. Y.
20018		Nip.	Peter Metzger	14	13	45.0	16.0	4.4	1886	Suffolk, Va.	Perth Amboy, N. J.
180736		Nip.	Peter Smith	6	3	31.6	12.4	2.0	1886	Newburg, N. Y.	New York, N. Y.
20474	J. P. H. V.	Sch.	Peter C. Schults	437	374	129.0	32.0	18.4	1874	Essexton, Pa.	Camden, N. J.
150853		Sch.	Peter R. Havner	25	16	42.2	17.6	5.2	1899	Nyack, N. Y.	Albany, N. Y.
18856		Nip.	Peter R. Vallean	37	37	52.6	20.0	5.2	1829	Pultneyville, N. Y.	Milwaukee, Wis.
19665		Sch.	Petrol	78	74	80.0	22.0	5.6	1864	Brooklyn, N. Y.	New York, N. Y.
19696		Sch.	Petrol	26	21	41.6	18.1	5.6	1847	Brooklyn, N. Y.	Albany, N. Y.
150234		Sch.	Petrol	6	6	46.2	16.6	2.0	1878	Crisfield, Md.	Annapolis, Md.
150151		Sip.	Petrol	7	6	37.0	16.6	4.6	1886	Haverhill, Mass.	Newburyport, Mass.
150463		Sip.	Petrol	10	6	39.6	12.0	5.2	1880	Wakoboro, Me.	Glenorster, Mass.
150533		Sip. y.	Petrol	6	6	37.0	14.0	4.3	1796	Brooklyn, N. Y.	Hyanis, Mass.
150556		Sip.	Petrol	3	3	37.6	9.6	4.6	1901	Brookville, Me.	Deer Isle, Me.
156718		Nip.	Petrol	3	3	29.0	12.6	2.7	1898	City Island, N. Y.	New York, N. Y.
150731		Sip.	Petrol	6	6	39.0	12.2	2.9	1880	Vallejo, Cal.	San Francisco, Cal.
150794		Nip.	Petrol	7	7	37.6	11.0	2.6	1896	Salem, N. J.	Bridgeton, N. J.
150817	K. P. D. B.	Ywl. y.	Petrol	23	25	64.5	14.4	13.6	1899	Bristol, E. I.	New York, N. Y.
150819		Sch.	Petrol	13	3	41.2	11.6	4.3	1899	Tillamook, Oreg.	Portland, Oreg.
150822		Sch.	Petrol	5	5	23.0	6.6	2.1	1899	Hoquiam, Wash.	Port Townsend, Wash.
150885		Sip. y.	Petrol	16	16	48.6	12.4	3.2	1899	Marblehead, Mass.	Boston, Mass.
20015		Sip.	Phantom	13	12	41.6	15.0	4.0	1845	Keyport, N. J.	Perth Amboy, N. J.
19842	K. J. F. E.	Sch. y.	Phantom	72	68	99.4	24.2	7.4	1898	New York, N. Y.	New Haven, Conn.
19930		Sch.	Phantom	39	37	68.7	17.6	7.7	1843	Boston, Mass.	Savannah, Ga.
20482		Sch.	Phantom	13	12	38.5	18.2	2.6	1874	Glenwood, N. Y.	New York, N. Y.
20484		Sch.	Phantom	13	13	45.6	12.0	2.6	1871	Buffalo, N. Y.	Edenton, N. C.
150372		Sip.	Phantom	13	13	46.2	14.2	4.3	1896	Noank, Conn.	New York, N. Y.
150391		Sip. y.	Phantom	3	3	32.6	11.0	2.6	1894	Chicago, Ill.	Milwaukee, Wis.
156114		Sip. y.	Phantom	1	10	34.7	12.3	4.1	1886	Jersey City, N. J.	New York, N. Y.
150425		Sip.	Phantom	11	10	32.6	12.3	2.0	1899	Narasota, Fla.	Key West, Fla.
150465		Sip.	Phantom	25	24	43.0	15.5	3.8	1879	Noank, Conn.	Stonington, Conn.
150257		Sip.	Phoebe	11	10	34.7	12.2	4.1	1882	City Island, N. Y.	Stamford, Conn.
150692		Sip.	Phoebe	6	6	21.5	11.2	2.7	1887	Harwichport, Mass.	Dennis, Mass.
150696		Sip.	Phoebe Cochran	6	6	21.5	14.0	2.4	1882	Patchogue, N. Y.	Patchogue, N. Y.
150393		Sch.	Phoebe H. Sumner	6	6	30.2	12.6	2.6	1884	Stearnsville, N. J.	Somers Point, N. J.
150329		Sch.	Phoenicia Manton	69	69	75.6	21.6	7.9	1894	Bath, Me.	Provincetown, Mass.
150260		Sch.	Philadelphia	20	18	46.6	14.6	6.6	1876	Biloxi, Miss.	Shiloh, Miss.
20324		Sch.	Phil Heid	16	14	32.3	12.2	2.7	1866	do	do
20353		Sch.	Phil Sheridan	69	69	75.6	21.6	7.9	1894	Bath, Me.	Provincetown, Mass.
19798		Sch.	Philip Ford	32	30	50.6	12.6	4.6	1872	Northport, N. Y.	Cape Charles, Va.
20438		Sch.	Philip Kirtwood	42	39	50.6	12.6	4.6	1872	Northport, N. Y.	Port Jefferson, N. Y.
150075		Sch.	Philip Mehrhof	33	30	50.6	12.6	4.6	1872	Dorchester, N. J.	Camden, N. J.
150184		Sch.	Phillip	64	62	70.0	22.2	5.6	1879	Onancock, Va.	Crisfield, Md.
180817	K. P. L. N.	Sch.	Philippine	523	491	162.3	36.6	12.2	1899	Nyack, N. Y.	Newark, N. J.
150426		Sch.	Phineas H. Gay	169	164	52.1	24.1	7.2	1892	Alameda, Cal.	San Francisco, Cal.
150406	K. D. V. L.	Sch.	Phineas W. Sprague	708	708	178.6	35.1	12.6	1897	Newcastle, Me.	Hamscot, Me.
141210		Sip. y.	Phoebe	6	6	32.6	16.2	6.4	1891	Thomaston, Me.	Thomaston, Me.
150436		Sip.	Phoebe	11	7	32.2	12.6	6.1	1893	Keary, N. J.	New York, N. Y.
19681		Sch.	Phoebe Ann	22	20	52.2	15.6	6.1	1893	Bridgeton, N. J.	Baltimore, Md.
150398		Sch.	Phoebe B. Townsend	29	14	34.4	18.1	5.6	1893	Bridgeton, N. J.	Bridgeton, N. J.
20342		Sip.	Phoenix	113	104	34.5	24.6	7.2	1879	Bass, Me.	Boston, Mass.
150009		Sch.	Phoenix	61	58	78.6	21.6	5.5	1874	Totterville, N. Y.	New York, N. Y.
150794	K. N. Q. V.	Sch.	Phoenix	801	826	194.6	36.6	17.6	1899	Noank, Conn.	Philadelphia, Pa.
150868		Sip. y.	Photograph	10	10	22.6	11.6	2.6	1899	Memphis, Tenn.	Evansville, Ind.
19780		Sch.	Physician	41	39	52.2	20.6	6.6	1837	Lodi, N. J.	Newark, N. J.
19881		Sip.	Piano	6	6	31.6	12.6	2.9	1905	Port J.erson, N. Y.	Bridgeton, Conn.
180387		Lgt.	Picayune	6	6	32.6	16.6	2.2	1898	Terrebonne Parish, La.	Brashear, La.
180492		Sip. y.	Pisna	3	3	24.6	11.6	5.2	1899	Boston, Mass.	Boston, Mass.
180627		Sch.	Pierce Simpson	86	83	69.2	24.6	6.9	1891	Milford, Del.	Wilmington, Del.
20323		Nip.	Pigeon	5	5	29.7	11.2	2.9	1899	Yorktown, Va.	Worfolk, Va.
20363		Sip.	Pigeon	11	10	32.2	14.2	2.6	1871	Greensport, N. Y.	Newport, R. I.
150596		Sip. y.	Pigeon	11	10	34.4	18.7	4.2	1899	do	Greensport, N. Y.
150317		Sch.	Pilgrim	72	69	74.2	21.9	7.0	1894	Essex, Mass.	Glenorster, Mass.
180382		Nip.	Pilgrim	13	11	34.6	14.4	4.6	1866	Deer Isle, Me.	Southwest Harbor, Me.
180531		Sch.	Pilgrim	11	11	35.5	11.6	4.2	1896	Borges Point, N. J.	New York, N. Y.
180534		Sip.	Pilgrim	6	6	30.4	11.0	2.4	1893	Coldspring, N. Y.	New York, N. Y.
150548		Sip.	Pilgrim	5	5	24.6	9.6	4.6	1891	Sabama, Wash.	Port Townsend, Wash.
180649		Sch. y.	Pilgrim	5	5	25.2	6.6	4.3	1899	Seattle, Wash.	do
150755		Sch.	Pilgrim	1,123	1,123	277.1	25.2	10.2	1897	Bath, Me.	Boston, Mass.
150787		Sip. y.	Pilgrim	15	12	46.6	14.2	4.3	1898	Rockaway Beach, N. Y.	New York, N. Y.
150342		Nip.	Pilot	10	6	36.6	14.5	2.3	1904	Cambridge, Md.	Crisfield, Md.
150478		Sch.	Pilot	6	3	26.0	12.7	2.5	1899	Cheboygan, Mich.	Marquette, Mich.
150680		Sch.	Pilot	16	15	54.2	14.5	5.3	1892	Seattle, Wash.	Port Townsend, Wash.
150605		Sip.	Pilot Boy	6	7	29.6	11.2	5.3	1892	Bremen, Me.	Waldoboro, Me.
20285		Lgt.	Pilot's Bride	6	5	24.6	11.5	2.4	1897	Mantonville, La.	New Orleans, La.
180288		Sip.	Pilot's Bride	5	5	24.6	11.5	2.6	1899	Oedar Keys, Fla.	Tampa, Fla.

† Formerly sloop-yacht Laxon.

† Rebuilt, 1899.

; Rebuilt, 1874.

MERCHANT SAILING VESSELS OF THE UNITED STATES—Continued.

Official No.	Signal letters.	Rig.	Name of vessel.	Gross tonnage.	Net tonnage.	Length.			Where built.	Home port (where permanent document issued).	
						Feet.	Feet.	Feet.			
150190		Sch. y.	Planafers	10	16	23.0	12.0	4.0	1890	Kennebunk, Me.	Portland, Me.
150767	K.N.F.M.	Sch.	Pine Forest	910	842	194.4	34.0	17.0	1907	Noank, Conn.	Philadelphia, Pa.
150460		Sch.	Pine	81	77	72.0	25.4	6.5	1899	Benicia, Cal.	San Francisco, Cal.
150310		Sch.	Pinta	16	6	50.0	15.0	4.0	1823	Whitehaven, Md.	Baltimore, Md.
150429		Sip.	Pinta	16	13	42.0	14.0	4.0	1903	Yorktown, Va.	Newport News, Va.
150629		Sip. y.	Pinta	7	7	23.0	6.0	4.4	1897	Chicago, Ill.	Chicago, Ill.
150631		Sch.	Pinta	96	62	92.0	24.4	2.0	1898	Kaesz, Mass.	Gloucester, Mass.
18988		Sip.	Pioneer	16	6	25.0	12.0	2.0			Baltimore, Md.
150352		Sch.	Pioneer	43	41	57.0	16.0	4.0	1896	Maroushook, Pa.	Philadelphia, Pa.
150619		Sch.	Pioneer	7	6	28.0	10.0	4.0	1903	Anacortes, Wash.	Seattle, Wash.
150600	K.D.F.Q.	Sch.	Pioneer	416	397	128.5	24.3	12.5	1906	Hoquiam, Wash.	San Francisco, Cal.
150670		Co.	Pioneer	6	5	29.0	12.4	2.0	1908	Patchogue, N. Y.	Patchogue, N. Y.
150373		Sip. y.	Pirate	7	7	23.0	11.0	2.0	1897	Port Jefferson, N. Y.	New York, N. Y.
150748		Sch.	Pirraeo	136	125	66.5	23.3	8.8	1848	Remedios, Cuba	Do.
150501	K.H.F.C.	Sch.	Pitcairn	171	163	66.5	27.3	10.0	1900	Benicia, Cal.	San Francisco, Cal.
150422		Sch.	Pit Sing	6	6	34.0	11.0	2.3	1897	San Francisco, Cal.	San Francisco, Cal.
20484		Sch.	Pinta	45	43	61.0	23.0	4.0	1874	do	San Francisco, Cal.
150404		Sip. y.	Pinta	10	6	34.4	12.0	4.0	1898	Patchogue, N. Y.	Patchogue, N. Y.
18622		Sch.	Pina	25	24	53.0	17.0	2.5	1835	Aconime County, Va.	Baltimore, Md.
54361		Sch.	Planet	473	449	108.0	23.0	11.3	1873	Marine City, Mich.	Cleveland, Ohio.
20429		Sch.	Planter	23	20	49.0	16.0	7.0	1837	New London, Conn.	Waldoboro, Me.
150374	K.D.L.P.	Sch.	Planter	524	489	154.7	27.5	12.5	1896	Port Ludlow, Wash.	San Francisco, Cal.
150615		Sch.	Planter	5	5	37.1	16.7	2.0	1899	Key Largo, Fla.	Key West, Fla.
18787	H.P.Q.W.	Sch.	Platina	214	206	64.0	25.3	12.2	1847	Beckwith, Mass.	New Bedford, Mass.
20468		Sip.	Plodge	6	6	31.0	12.3	2.0	1874	North Kingston, R. I.	New London, Conn.
150519		Sip.	Plomad	18	15	41.7	15.0	6.0	1893	South Bristol, Me.	Boston, Mass.
18024		Sch.	Plonides	23	22	72.0	22.1	7.7	1899	Southbay, Me.	Wellsport, Mass.
150562		Sip. y.	Plonides	7	7	37.0	12.0	2.0	1891	Greenport, N. Y.	Albany, N. Y.
20474		Sip.	Plover	72	72	62.0	27.0	7.1	1874	Brooklyn, N. Y.	New York, N. Y.
150625		Sip. y.	Plover	6	6	25.5	11.0	2.0	1892	New Bedford, Mass.	New Bedford, Mass.
18030		Sip.	Plow Boy	21	21	44.1	18.0	4.0	1835	Westport, N. Y.	Bridgeport, Conn.
150440		Sch.	Plow Boy	41	38	61.0	16.4	2.0	1875	Wilson, N. Y.	Detroit, Mich.
150677		Sch.	Plow Boy	30	27	62.0	16.0	4.5	1876	Oakland, Cal.	San Francisco, Cal.
150638		Sch.	Black	6	6	43.0	12.0	2.5	1893	Tilghman Island, Md.	Baltimore, Md.
20466		Sip.	Piana	7	7	37.3	12.0	2.0	1891	Mathews County, Va.	Newport News, Va.
150469		Sch.	Piana E. Smith	16	6	54.0	15.1	4.0	1899	St. Peters, Md.	Alexandria, Va.
150783		Sch.	Piango	6	6	43.0	12.0	2.7	1899	Harlowe, N. C.	Newbern, N. C.
150798		Sch.	Planter	6	6	43.4	12.3	2.0	1897	Hooperville, Md.	Crisfield, Md.
18570		Sch.	Planibastah	20	18	43.0	14.0	8.2	1895	Bath, Me.	Gloucester, Mass.
18671		Sch.	Plymouth	770	730	213.1	25.0	12.0	1834	Ohio City, Ohio	Port Huron, Mich.
150702		Sch.	Plymouth Rock	10	10	32.0	12.0	4.0	1896	Anacortes, Wash.	Mary Island, Alaska
20224		Sch.	Pocahontas	15	10	47.0	13.0	4.0	1845	Mathews County, Va.	Tappanhook, Va.
150231		Sip. y.	Pocahontas	49	46	65.0	21.3	7.0	1901	Rye, N. Y.	Peterburg, Va.
150231		Sch.	Pocahontas	18	13	39.1	14.0	2.0	1895	Key West, Fla.	Key West, Fla.
150370		Sch.	Pocahontas	10	10	42.0	14.0	4.1	1876	City Island, N. Y.	North Amboy, N. J.
20473	J.P.D.W.	Sch.	Pocahontas	254	241	112.0	20.4	10.4	1874	Myrtle, Conn.	Providence, R. I.
150572		Sch.	Pohatcong	343	304	192.1	25.3	12.0	1896	Noank, Conn.	New York, N. Y.
150767		Sch.	Poisonant	11	11	42.0	12.0	2.3	1896	Tampa, Fla.	Tampa, Fla.
18647	H.P.E.M.	Sip.	Pola	116	108	75.0	20.0	7.0	1892	Deep River, Conn.	New York, N. Y.
20385		Sip.	Polar Star	17	10	45.5	13.0	2.3	1871	Westport, Me.	Bath, Me.
150018		Sch.	Polar Wave	99	98	61.0	22.3	6.3	1875	Kaesz, Mass.	Boston, Mass.
20304		Sch.	Polithedak	255	235	129.5	21.0	2.0	1893	Sitka, Alaska.	Port Townsend, Wash.
19717		Sch.	Polly	45	45	61.4	13.0	6.0	1905	Amesbury, Mass.	Rockland, Me.
150712		Sip. y.	Polly	23	21	54.0	16.0	4.0	1896	Tampa, Fla.	Tampa, Fla.
150399		Sip.	Polly Hopkins	7	6	39.5	12.0	2.5	1887	Sadus Point, N. Y.	Oswego, N. Y.
150130		Sip.	Polly Lawrence	13	17	42.4	11.0	2.0	1878	Washington, D. C.	Washington, D. C.
150700		Sip.	Pol Ros	18	13	35.4	14.0	2.3	1897	Scranton, Me.	Mobila, Ala.
150541		Sip.	Polyandry	7	7	25.7	10.5	2.7	1899	Vinalhaven, Me.	Belfast, Me.
150322		Sch.	Pompano	5	6	47.0	14.0	4.0	1894	Cedar Keys, Fla.	Tampa, Fla.
150728		Sip. y.	Pontias	16	12	35.4	12.0	2.4	1895	Brooklyn, N. Y.	New York, N. Y.
150165		Sch.	Poor Jim	7	7	34.0	12.3	2.0	1879	Kennebunk Port, Me.	Belfast, Me.
150443		Sch. y.	Pequonnet	22	22	55.4	12.3	2.0	1899	Atlantic City, N. J.	Philadelphia, Pa.
150161		Sip.	Perah Lee	6	5	30.0	12.0	2.0	1879	Norfolk, Va.	Newport News, Va.
150389		Sip.	Perseus	6	6	26.0	12.0	2.4	1887	Mary Esther, Fla.	Palatka, Fla.
150611		Sch.	Pert Admiral	26	26	66.0	20.0	5.0	1892	Port Townsend, Wash.	Seattle, Wash.
150223		Sch.	Pert Costa	73	62	76.0	20.0	5.0	1890	San Francisco, Cal.	San Francisco, Cal.
150622	K.J.M.V.	Sip. y.	Pertis	6	6	36.0	11.4	2.0	1896	Brooklyn, N. Y.	New York, N. Y.
150424		Sip.	Pertis	7	6	30.0	12.4	2.0	1893	Patchogue, N. Y.	Do.
20457	J.M.H.T.	Sch.	Portland	498	464	161.0	25.0	12.0	1873	Coco Bay, Oriz.	San Francisco, Cal.
150250		Sch.	Portland Packet	95	69	79.0	22.0	7.0	1890	East Deering, Me.	Eastport, Me.
150742		Sch.	Perte Belle	16	14	42.7	14.0	4.0	1896	Williamsburg, Va.	Newport News, Va.
150712		Sch.	Pessum	11	11	34.3	11.0	4.1	1890	New Rochelle, N. Y.	New York, N. Y.
150414		Sip.	Pessum	11	10	42.7	10.0	2.4	1890	Greenport, N. Y.	Do.
19036		Sip.	Peet Bay	5	5	27.0	11.0	2.0			Norfolk, Va.
20428	J.M.H.Q.	Sch.	Peet Bay	171	163	103.0	27.0	8.0	1873	Beckwith, Me.	Beckwith, Me.
20237		Sip.	Petter	10	6	41.0	14.0	2.7	1897	Crisfield, Md.	Baltimore, Md.

* Formerly Spanish schooner Pirraeo.

MERCHANT SAILING VESSELS OF THE UNITED STATES—Continued.

Official No.	Signal letters.	Rig.	Name of vessel.	Gross tonnage.	Net tonnage.	Length.	Breadth.	Depth.	V. No. built.	Where built.	Home port (where permanent document issued).
19900		Sch.	Potter and Hooper.....	85	85	Foot.	Foot.	Foot.	1857	Toms River, N. J.	New York, N. Y.
150350	K. P. Q. R.	Sch.	POWL.....	1,204	1,145	204.0	35.0	18.0	1904	Port Richmond, N. Y.	Du.
150421		Sip. y.	Prairie.....	7	7	34.6	9.0	4.1	1800	Oudenburg, N. Y.	Chicago, Ill.
20254		Sch.	Prairie Bird.....	14	6	43.0	15.3	4.0		Crisfield, Md.	Cape Charles, Va.
19568		Sip.	Praxis.....	35	34	54.0	19.0	4.8	1864	Bath, Me.	Seco, Me.
150430		Sch.	Praxipator.....	123	69	103.3	23.0	10.8	1809	Essex, Mass.	Glocester, Mass.
150497	J. R. V. K.	Sch.	Premier.....	347	323	141.7	23.4	10.0	1876	Port Ludlow, Wash.	San Francisco, Cal.
18794	H. P. R. C.	Rk.	President.....	123	117	80.1	23.3	11.1	1849	Rochester, Mass.	New Bedford, Mass.
150517		Sch.	President.....	26	25	53.3	15.8	4.7	1891	San Francisco, Cal.	San Francisco, Cal.
18738		Sch.	President Fillmore.....	6	6	37.3	11.4	3.7			Key West, Fla.
20109		Sch.	President A. Johnson.....	70	54	79.3	23.7	6.0	1895	Dorchester County, Md.	Baltimore, Md.
150436		Sch.	Preston.....	25	17	62.0	17.5	5.5	1892	Solomons Island, Md.	Do.
150479	K. M. G. C.	Sch.	Preston.....	455	433	192.0	34.7	16.0	1894	Noank, Conn.	Philadelphia, Pa.
150109		Sip.	Pretty Jemima.....	8	8	31.8	12.3	4.4	1877	Panagoula, Miss.	Philadelphia, Pa.
16653		Sch.	Pride.....	23	23	54.3	15.3	5.5			Sheldahl, Miss.
18770		Sch.	Pride.....	43	38	67.0	20.3	6.7	1840	Sandusky, Ohio.	Brunswick, Ga.
150447		Sch.	Pride.....	35	35	54.0	17.0	5.0	1880	Brunswick, Ga.	Brunswick, Ga.
20419		Sch.	Pride of the Port.....	32	30	54.8	17.0	7.3	1872	Bristol, Va.	Waldehor, Ma.
150777		Sip.	Pride of the Sea.....	7	7	36.0	11.3	3.4	1872	Bristol, Va.	Key West, Fla.
18692		Sip.	Pride of the Wave.....	10	10	36.0	14.0	3.0			New York, N. Y.
150444		Sch.	Prince.....	31	30	63.0	18.3	5.0	1889	Beaufort, N. C.	Beaufort, N. C.
19554		Sch.	Prince Leboa.....	66	62	72.0	20.5	7.9	1853	Essex, Mass.	Bucksport, Ma.
19644		Sch.	Princess.....	64	63	69.3	19.0	7.8	1856	Bucksport, Ma.	Cuckalee, Ma.
75334		Sip. y.	Princess.....	7	7	39.0	13.0	4.0	1877	New York, N. Y.	Newark, N. J.
150397		Sip.	Princess.....	24	23	55.0	17.0	6.3	1893	Bristol, Me.	Thomaston, Me.
150498		Sch. y.	Princess.....	14	14	35.3	13.0	6.3	1893	Boston, Mass.	New York, N. Y.
150720		Cat.	Princess Bonnie.....	6	6	39.3	13.3	6.3	1895	Atlantic City, N. J.	Somerset Point, N. J.
150333	K. C. V. P.	Sch. y.	Priscilla.....	36	34	65.3	17.3	7.8	1884	Kennebunk Port, Me.	Philadelphia, Pa.
150353	K. D. H. P.	Sch. y.	Priscilla.....	75	71	65.7	23.0	8.0	1895	Wilmington, Del.	Cleveland, Ohio.
150386		Cat.	Priscilla.....	7	7	35.0	13.0	4.0	1887	Hyanis, Mass.	New Bedford, Mass.
150426		Sip.	Priscilla.....	10	10	34.3	14.0	4.3	1890	Patchogue, N. Y.	Bridgeton, Conn.
150511		Sch.	Priscilla.....	77	73	68.3	22.3	8.0	1891	Glocester, Mass.	Glocester, Mass.
150328		Cat.	Priscilla.....	10	10	32.7	14.0	4.7	1893	Hyanis, Mass.	Nantuxet, Mass.
150444		Sch.	Priscilla.....	45	45	65.3	19.0	8.0	1893	East Boothbay, Me.	Panagoula, Fla.
150470		Sch. y.	Priscilla.....	16	15	47.0	13.3	7.8	1894	North Boston, Mass.	Boston, Mass.
19645		Sch.	Priscilla Brews.....	34	32	55.0	15.7	6.7	1845	Essex, Mass.	Southwest Harbor, Me.
150458		Sch.	Priscilla Smith.....	130	120	102.0	24.8	10.3	1890	do.	Glocester, Mass.
150458		Sch.	Privatour.....	21	19	45.0	15.0	3.8	1893	Cocoa, Fla.	Key West, Fla.
150410		Sch.	Prize.....	28	13	54.0	15.0	5.0	1878	Bridgeton, N. J.	Bridgeton, N. J.
139437	K. G. H. T.	Sch.	Procyon.....	113	85	61.4	23.0	10.0	1890	Essex, Mass.	Glocester, Mass.
150431		Sip.	Prohibition.....	5	5	39.3	16.1	3.3	1897	Stamickson, Va.	Chincoteague, Va.
150447		Sip.	Prohibition.....	7	7	31.0	11.0	3.8	1895	Atlantic City, N. J.	Somerset Point, N. J.
30230		Sip.	Promised Land.....	8	8	33.0	9.0	3.8	1897	Worcester County, Md.	Chincoteague, Va.
150501		Sch.	Promised Safety.....	10	10	33.0	13.3	3.8	1893	Wareham, Mass.	Fall River, Mass.
150890		Sch.	Prospect.....	37	35	47.3	15.0	6.0	1895	Utsalady, Wash.	Seattle, Wash.
150724		Sip.	Prospect.....	10	10	39.0	11.0	5.1	1893	Fruitport, Mich.	Grand Haven, Mich.
150498		Sip.	Prospector.....	6	6	33.0	12.0	4.8	1899	Cypress Island, Wash.	Juneau, Alaska.
150840	K. J. R. Q.	Sch.	Prosper.....	695	312	177.0	33.5	13.8	1891	Port Blakely, Wash.	San Francisco, Cal.
150595		Sch.	Prosper.....	34	23	45.0	14.0	6.0	1893	Anacortes, Wash.	Do.
150590	K. L. J. K.	Sch.	Prosper.....	341	320	124.0	32.0	8.0	1893	Freshbakers Mill, Oreg.	Do.
39047		Sch.	Prosperous.....	34	32	44.3	21.0	4.3	1897	San Francisco, Cal.	Do.
150780		Sip.	Protection.....	6	6	38.8	14.5	4.8	1897	Bridgeton, Conn.	Bridgeton, Conn.
19071		Sch.	Protector.....	31	23	54.0	16.0	4.8	1893	Philadelphia, Pa.	Cumbeo, N. J.
150330		Cat. y.	Protea.....	11	10	39.3	13.3	4.3	1894	Noank, Conn.	New York, N. Y.
150744		Y. w. y.	Providencia.....	16	16	44.0	13.0	7.3	1897	Palm Beach, Fla.	Key West, Fla.
30432		Sch.	Proves.....	46	39	70.0	23.0	6.3	1870	Somerset County, Md.	Baltimore, Md.
30452		Sch.	Providence.....	6	6	37.3	13.0	4.3	1873	Bristol, R. I.	Port Jefferson, N. Y.
30477		Sip.	Prudence.....	17	10	46.3	15.3	3.0	1874	Riverhead, N. Y.	Groesport, N. Y.
30721	J. F. Q. M.	Rk.	Prussia.....	1,213	1,181	184.3	34.5	23.0	1900	Bath, Me.	San Francisco, Cal.
150508		Sip.	Psyche.....	10	6	32.0	14.0	3.3	1893	Patchogue, N. Y.	Caldwelling, N. Y.
150620		Sch.	Puck.....	6	6	35.0	12.0	3.8	1903	Cedar Bayou, Tex.	Galveston, Tex.
150344		Sip.	Punch and Judy.....	8	8	37.0	13.3	3.4	1895	Patchogue, N. Y.	Patchogue, N. Y.
150365		Sip.	Paritan.....	10	9	39.0	12.0	4.3	1895	Essex, Mass.	Nolon, Mass.
150360		Sch.	Paritan.....	10	8	53.5	15.3	3.0	1895	Cambridge, Md.	Baltimore, Md.
150382		Sch.	Paritan.....	10	6	47.1	14.0	3.0	1898	Taylor Island, Md.	Crisfield, Md.
150445	K. D. G. R.	Sch.	Paritan.....	110	110	53.5	20.7	7.3	1846	Belfast, Me.	Belfast, Me.
150389		Sch.	Paritan.....	49	46	64.0	21.0	3.8	1895	Solomons Island, Md.	Annapolis, Md.
150385		Sch.	Paritan.....	15	10	48.0	16.0	4.4	1905	Somerset County, Md.	Crisfield, Md.
150384		Sch.	Paritan.....	69	62	74.4	22.3	2.8	1897	Essex, Mass.	Glocester, Mass.
150413		Sch.	Paritan.....	13	8	54.4	15.0	3.4	1857	Somerset County, Md.	Newport News, Va.
150423		Sch.	Paritan.....	795	777	175.3	40.0	13.0	1888	New London, Conn.	New London, Conn.
150494		Sch. y.	Paritan.....	75	73	43.4	22.7	5.4	1883	Boston, Mass.	Boston, Mass.
150467		Sip.	Paritan.....	7	7	38.0	12.0	3.0	1890	Redbank, N. J.	Port Amby, N. J.

¹Formerly schooner-yacht Julius T.

²Formerly { a sleep-yacht Priscilla, b schooner-yacht Elma.

MERCHANT SAILING VESSELS OF THE UNITED STATES—Continued.

Official No.	Signal letters.	Rig.	Name of vessel.	Gross tonnage.	Net tonnage.	Length.		Depth.	W. in build.	Where built.	Home port (where permanent document issued).
						Feet.	Feet.				
150557		Sch.	Paritas	7	7	30.4	12.3	2.5	1891	Galveston, Tex.	Galveston, Tex.
150561		Sch.	Paritas	15	14	30.0	12.7	2.0	1892	Tacoma, Wash.	Port Angeles, Wash.
150562		Sch.	Paritas	12	11	34.5	12.0	2.5	1893	Machiasport, Me.	Machias, Me.
150575		Sch.	Paritas	6	5	31.0	10.3	2.2	1894	Alexandria, Va.	Alexandria, Va.
150599		Sch.	Paritas	23	15	35.0	14.0	2.5	1895	Racine, Wis.	Tolado, Ohio.
203446		Sch.	Pushaw	117	111	49.0	21.0	2.0	1848	Waldoboro, Me.	St. George, Me.
180485		Sch.	Pythian	60	45	79.4	21.2	2.5	1894	Essex, Mass.	Gloucester, Mass.
150798		Sch. y.	Pythos	21	21	44.7	15.6	2.5	1898	Brooklyn, N. Y.	New York, N. Y.
Q.											
20070		Sch.	Queen	6	6	45.5	10.1	2.0	1875	Tilghmans Island, Md.	Baltimore, Md.
20524	J. W. C. L.	Sch.	Queen	377	240	124.0	31.0	10.0	1892	San Francisco, Cal.	San Francisco, Cal.
20046		Sch.	Queen	40	20	63.0	17.0	7.0	1892	San Galle, Fla.	Key West, Fla.
20012		Sch.	Queen	7	6	30.0	11.4	2.2	1896	Savannah, Ga.	Savannah, Ga.
20492		Sch.	Queen	15	14	39.5	15.0	4.0	1884	Tisbury, Mass.	Edgartown, Mass.
20478		Sch.	Queen	6	6	34.3	10.7	2.4	1877	Beards Creek, N. C.	Beaufort, N. C.
20426		Sch.	Queen	52	50	65.0	14.6	7.0	1900	Hallard, Wash.	Seattle, Wash.
20404		Sch.	Queen	13	12	42.0	16.0	3.0	1891	Biloxi, Miss.	Shieldsboro, Miss.
20400		Sch.	Queen	0	7	47.0	12.5	3.0	1872	Somerset County, Md.	Annapolis, Md.
20355		Sch.	Queen	11	11	39.4	12.8	4.7	1871	Bath, Me.	Gloucester, Mass.
20400		Sch.	Queen	0	0	29.4	11.3	4.7	1890	Key West, Fla.	Key West, Fla.
20565		Sch.	Queen	14	13	39.0	14.0	4.0	1874	New London, Conn.	Du.
125332		Sch. y.	Quere	22	21	42.5	15.0	6.1	1875	Boston, Mass.	New York, N. Y.
20518		Sch.	Quikstep	29	27	50.0	17.2	6.2	1884	Gloucester, Mass.	Deer Isle, Me.
20554		Sch.	Quikstep	11	11	34.0	14.5	4.0	1870	East Maria, N. Y.	Bridgeton, S. C.
20572		Sch.	Quikstep	9	5	34.0	14.1	2.5	1876	Holmes Cove, N. J.	Bridgeton, N. J.
20576	J. S. F. L.	Sch.	Quikstep	423	379	144.6	24.3	13.5	1876	Port Ludlow, Wash.	San Francisco, Cal.
115315		Sch.	Quikstep	282	268	140.0	23.3	10.2	1874	Greenbay, Wis.	Milwaukee, Wis.
20002		Sch. y.	Quikstep	57	54	66.5	19.9	9.4	1890	New York, N. Y.	New Bedford, Mass.
20410		Sch. y.	Quikstep	15	15	21.0	14.0	5.0	1897	Cohasset, Mass.	Boston, Mass.
20589		Sch.	Quik Time	43	41	52.0	15.0	4.0	1843	Pocomoke City, Md.	Annapolis, Md.
20404		Sch.	Quik Time	16	0	52.0	14.1	2.2	1893	St. Paters, Md.	Alexandria, Va.
20552		Sch.	Quinnipiac	20	19	44.4	12.0	2.0	1870	New Haven, Conn.	Hartford, Conn.
20508		Sch. y.	Quinnipiac	6	5	25.0	12.4	2.5	1845	Mattapoisett, Mass.	Boston, Mass.
20415	K. N. C. J.	Sch.	QUINTELLA	62	62	78.0	14.0	2.0	1896	Newburg, N. Y.	Providence, R. I.
20428		Sch.	Quinnipiac	5	5	25.0	11.0	5.0	1890	Monument Beach, Mass.	Hyannis, Mass.
20551		Sch.	Quiver	91	29	55.7	16.0	2.5	1890	Somerset County, Md.	Newport News, Va.
20422		Sch. y.	Quivette	0	0	30.0	10.2	2.4	1890	Boston, Mass.	Boston, Mass.
20448		Sch.	Qui Viva	0	0	25.5	11.0	2.0	1875	Winterport, Me.	North Haven, Me.
20445		Sch.	Qui Viva	0	0	54.0	15.0	2.0	1861	Solomons Island, Md.	Baltimore, Md.
20420		Sch.	Que Vadis	26	25	57.0	16.0	7.5	1891	Spanish prize	Key West, Fla.
20423		Sch.	Que Vadis	15	15	35.4	16.2	4.2	1898	East Rockaway, N. Y.	Patchogue, N. Y.
R.											
111230		Lgt.	R. Bertha	6	5	32.0	12.0	2.0	1899	Morgan City, La.	Bracehear, La.
110018		Sch.	R. Blackman	29	18	52.5	19.2	4.5	1870	Dorchester, N. J.	Bridgeton, N. J.
110532		Sch.	R. Hottaford	490	474	167.1	22.9	10.0	1892	Lorain, Ohio	Port Huron, Mich.
110397	J. T. L. Q.	Sch.	R. Howers	435	373	150.5	23.0	12.2	1879	Camden, Me.	Boston, Mass.
111073		Sch.	R. Kacrett	22	20	49.0	18.0	6.0	1894	Port Angeles, Wash.	Port Angeles, Wash.
110623		Sch.	R. Katerbrook, jr.	7	7	31.0	14.0	2.2	1894	Patohogue, N. Y.	Greensport, N. Y.
125323		Sch.	R. Kanero	184	185	112.0	20.0	5.4	1873	Manitowoc, Wis.	Chicago, Ill.
21240		Sch.	R. Mason	50	48	71.0	22.0	6.0	1896	St. Michaels, Md.	Crisfield, Md.
21420		Sch.	R. Robinson	6	6	26.0	12.0	2.0	Staten Island, N. Y.	Port Ambry, N. J.
110810		Sch.	R. Somers	7	7	29.0	12.0	2.2	1895	Mathews County, Va.	Newport News, Va.
110530		Sch.	R. A. Dadaon	23	18	54.0	16.5	4.7	1892	St. Michaels, Md.	Baltimore, Md.
110829		Sch.	R. A. Hardee	10	0	39.0	12.0	2.0	1894	Jacksonville, Fla.	St. Augustine, Fla.
111252		Sch.	R. A. Williams	18	12	44.0	14.0	2.1	1900	St. Martins, Md.	Chincoteague, Va.
21545		Sch.	R. B. Forbes	5	0	23.0	11.1	4.0	1848	Marblehead, Mass.	Ncutuota, Mass.
111234		Sch.	R. B. Haynie	31	23	64.0	19.1	5.0	1890	Solomons, Md.	Tappanhook, Va.
110974		Sch.	R. B. Leeds	24	23	67.5	17.3	5.1	1872	Williamsburg, N. Y.	Chincoteague, Va.
110170		Sch.	R. B. Spedden	84	80	55.0	24.0	6.0	1874	Dorchester County, Md.	Baltimore, Md.
21548		Sch.	R. B. Walling	15	0	41.0	14.1	4.0	1864	Keyport, N. J.	Bridgeton, N. J.
21000		Sch.	R. D. Bateman	20	20	51.7	16.0	5.0	1885	Cedarville, N. J.	Tuckerton, N. J.
110632	K. C. S. B.	Sch.	R. D. Bibber	700	648	172.5	25.7	17.0	1894	Bath, Me.	Bath, Me.
110605	K. E. S. V.	Sch.	R. D. Rice	2,263	2,105	282.1	43.7	20.7	1893	Thomaston, Me.	New York, N. Y.
110540	K. E. M. W.	Sch.	R. D. Spar	292	290	123.4	22.0	10.2	1893	Bowdoinham, Me.	Bath, Me.
110537		Sch.	R. E. English	12	0	42.0	14.0	4.0	1892	Maroonhook, Pa.	Philadelphia, Pa.
110602		Sch.	R. E. Lee	13	6	44.1	14.2	2.8	1893	Smyrna, N. C.	Edenton, N. C.
110078		Sch.	R. E. Lee	6	5	39.0	9.0	2.0	1892	Bayboro, N. C.	Newbern, N. C.
111068		Sch.	R. E. Lee	10	15	26.0	10.0	2.5	1894	St. Augustine, Fla.	St. Augustine, Fla.
110451		Sch.	R. E. Powell	68	49	53.5	22.0	6.2	1892	Whites Landing, Md.	Crisfield, Md.
21915	J. H. K. G.	Sch.	R. F. Hart	245	239	129.0	20.0	10.0	1895	St. George, Me.	Boston, Mass.
110410		Sch.	R. F. Jameson	8	8	35.4	11.0	4.4	1898	Camden, Me.	Marblehead, Mass.

1 Formerly sleep-yacht Enterprise. 2 Formerly schooner B. Anderson. 3 Formerly Spanish schooner Oriente. 4 Formerly schooner City of Woodstock.

MERCHANT SAILING VESSELS OF THE UNITED STATES—Continued.

Official No.	Signal letters.	Rig.	Name of vessel.	Gross tonnage.	Net tonnage.	Length.	Breadth.	Depth.	Year built.	Where built.	Home port (where permanent document issued).
						Feet.	Feet.	Feet.			
110832	K.G.W.Q.	Sch.	R. F. Pettigrew	931	833	183.7	37.3	18.0	1890	Bath, Me.	Portland, Me.
110722		Sch.	R. G. Cleveland	70	19	48.5	17.3	4.6	1867	Baltimore, Md.	Baltimore, Md.
56207		Sch.	R. H. Beck	140	133	106.0	23.0	7.2	1867	Dover Bay, Ohio	Millwaukee, Wis.
110961		Sch.	R. H. Dougherty	18	12	58.5	17.6	4.4	1891	Madison, Md.	Baltimore, Md.
21013		Sch.	R. H. Harper	28	23	56.5	17.3	5.5	1859	Talbot County, Md.	Do.
111154		Sch.	R. H. Stuart	17	12	54.3	16.0	4.0	1897	Stratford, Va.	Alexandria, Va.
110998		Sch.	R. I. Morse	28	22	48.5	14.3	6.0	1892	Fairhaven, Wash.	Port Townsend, Wash.
111276		Cat.	R. J. Crewell	6	6	27.5	11.8	3.0	1900	Cape May, N. J.	Bridgeton, N. J.
110731		Sch.	R. J. Walker	9	5	42.0	12.0	3.0	1883	Southern County, Md.	Newport News, Va.
110440		Sch.	R. J. White	12	7	46.7	14.0	4.3	1884	Wicomico County, Md.	Newbern, N. C.
21776		Sch.	R. K. Perry	11	11	37.6	13.5	3.5	1899	Port Richmond, N. Y.	New York, N. Y.
21654		Sch.	R. L. Kenney	90	86	75.3	20.5	8.3	1853	Stonington Conn.	Hockland, Me.
21514		Sch.	R. L. Loper	24	23	48.0	18.6	4.0	1859	Marshallville, N. J.	Norfolk, Va.
111127		Sch.	R. L. Miles	8	5	39.9	13.1	3.6	1898	Ortolo, Md.	Crisfield, Md.
21376		Sch.	R. L. Stuart	44	42	50.5	22.4	6.3	1833	East Lyme, Conn.	New York, N. Y.
21112	H.Q.B.F.	Sch.	R. L. Tay	151	139	105.0	27.6	7.7	1837	Milford, Del.	Bangor, Me.
110817		Sch.	R. M. Blundon	43	40	71.0	19.5	8.6	1863	Northumberland County, Va.	Baltimore, Md.
110790		Sch.	R. N. Elsey	6	6	46.5	19.7	2.5	1898	Taylor Island, Md.	Crisfield, Md.
110501		Sch.	R. O. Elliott	31	21	58.3	21.4	3.7	1881	Madisonville, La.	Shiloh, Miss.
21044	H.P.V.G.	Sch.	R. P. Chase	192	97	83.5	23.5	6.5	1837	Belfast, Me.	Bath, Me.
21877		Sch.	R. P. Mason	158	148	115.0	34.6	7.5	1867	Ferrysburg, Mich.	Millwaukee, Wis.
111277	K.Q.C.G.	Sch.	R. P. RIBBET	1,097	1,043	240.5	38.0	19.0	1892	Glasgow, Scotland	Houlston, B. I.
110296	J.S.C.G.	Sch.	R. R. Thomas	1,393	1,377	292.0	39.7	24.7	1876	Seasport, Me.	New York, N. Y.
21213	H.Q.D.G.	Sch.	R. S. Bowen	48	36	43.3	21.6	6.0	1873	Dorchester County, Md.	Tappanhook, Va.
110675	J.M.P.C.	Sch.	R. S. Dean	136	129	94.0	24.0	7.3	1835	Taunton, Mass.	Fall River, Mass.
110502		Sch.	R. S. Graham	341	324	128.5	30.5	5.1	1871	Milford, Del.	New Bedford, Mass.
110721		Sch.	H. S. Wilber	15	15	43.0	15.5	3.5	1881	Norfolk, Va.	Newport News, Va.
110106		Sch.	R. T. Allison	9	5	33.0	14.3	3.3	1896	Solomons Island, Md.	Do.
21806		Sch.	R. T. Lambert	28	22	50.6	15.0	4.0	1873	Bayport, Mich.	Port Huron, Mich.
111065	KLMT	Sch.	R. T. Osborn	9	6	34.5	14.0	3.5	1899	Freeport, N. Y.	Norfolk, Va.
110629		Sch.	R. T. Rundlett	271	219	124.0	32.1	8.7	1892	Winoosset, Me.	Winoosset, Me.
110629		Sch.	R. V. Lane	33	31	65.6	20.3	3.0	1894	Queens Creek, Va.	Newport News, Va.
110415		Sch.	R. V. Nottingham	27	25	53.6	17.0	5.0	1890	Pocomoke City, Md.	Do.
110946	K.I.T.V.	Sch.	R. W. Bartlett	521	473	169.0	37.0	12.5	1891	Fairhaven, Cal.	San Francisco, Cal.
111102	K.M.N.S.	Sch.	R. W. Hopkins	635	626	177.0	34.5	18.5	1896	Thomaston, Me.	Thomaston, Me.
111215		Sch.	R. W. Taylor	19	7	46.0	15.3	2.7	1899	Morhead City, N. C.	Beaufort, N. C.
111189		Sch.	R. F. M. Bunting	8	6	34.5	13.7	3.0	1898	Chincoteague, Va.	Chincoteague, Va.
110501		Sch.	R. and H.	6	6	39.0	8.5	3.0	1875	South Norwalk, Conn.	Bridgeton, Conn.
110544		Sch.	R. and A. Smith	23	15	43.8	16.1	4.3	1883	Greenbank, N. J.	Bridgeton, N. J.
110197		Sch.	R. and F. Milbourn	10	5	44.6	13.6	6.0	1874	Crisfield, Md.	Tappanhook, Va.
111655		Sch.	R. and M. Corson	10	6	35.4	13.0	3.2	1894	Millville, N. J.	Bridgeton, N. J.
21700	J.E.M.S.	Sch.	R. and S. Corson	236	233	115.4	29.0	8.5	1898	Wilmington, Del.	Crisfield, Md.
110450	K.L.C.S.	Sch.	R. and T. Hargrave	783	694	178.0	39.4	18.4	1891	Camden, Me.	New Haven, Conn.
110179		Sch.	R. Bruce Martin	18	13	46.3	16.4	4.6	1874	Elenton, N. C.	Norfolk, Va.
110589		Sch.	R. Reynolds Postles	29	26	52.6	18.0	4.5	1863	Frederick, Md.	Wilmington, Del.
110272		Sch.	Race	28	26	56.0	15.4	5.5	1875	Indian Key, Fla.	Key West, Fla.
21928	H.Q.F.D.	Sch.	Race Horse	105	99	47.8	22.5	8.2	1865	Salisbury, Mass.	Rockland, Me.
21965		Sch.	Racer	7	6	32.4	12.7	2.6	1870	Oyster Bay, N. Y.	Hartford, Conn.
110262		Sch.	Racer	68	65	39.4	25.9	5.6	1864	Northport, N. Y.	Cold Spring, N. Y.
110942		Sch.	Rachel	6	6	27.0	11.0	2.6	1870	Norwalk, Conn.	Bridgeton, Conn.
110422		Sch.	Rachel E	12	11	32.4	14.0	4.2	1878	New York, N. Y.	Norfolk, Va.
21810		Sch.	Rachel Ann	10	10	31.0	12.3	3.4			Newport News, Va.
110610	K.B.V.R.	Sch.	Rachel Emory	673	599	167.1	35.6	17.4	1893	Waldoboro, Me.	Boston, Mass.
111199	K.N.Q.P.	Sch.	Rachel W. Stevens	1,211	1,032	195.5	40.4	18.4	1898	Bath, Me.	Bridgeton, Conn.
21708		Sch.	Radiant	68	67	164.7	39.4	11.0	1867	Tonawanda, N. Y.	Cleveland, Ohio.
21244		Sch.	Radnor	68	65	69.6	22.0	8.7	1836	Brookhaven, N. Y.	Brooklyn, Me.
111090		Sch.	Radnor	678	644	178.6	38.0	14.3	1895	Noank, Conn.	Fall River, Mass.
111014		Sch.	Radnor	6	6	25.6	12.6	4.6	1890	Fall River, Mass.	Providence, R. I.
110600		Sch.	Railroad	36	36	53.0	19.5	6.6	1873	Castine, Me.	Portland, Me.
110364		Sch.	Rainbow	37	25	53.5	16.0	4.6	1878	Millbridge, Me.	Ellsworth, Me.
110941		Cat. y.	Rainbow	6	5	27.4	12.2	3.6	1899	Newport, R. I.	Newport, R. I.
111256		Sch.	Rainbow	16	16	36.0	16.3	3.1	1899	Belisle, Miss.	Shiloh, Miss.
111291		Sch. y.	Rainbow	79	66	61.6	18.4	14.3	1899	Bristol, R. I.	Do.
110225		Sch. y.	Rainier	14	13	39.5	14.5	3.6	1898	Port Blakely, Wash.	Seattle, Wash.
110897	K.J.G.L.	Sch. y.	Rajah	5	5	28.0	8.5	3.6	1896	Greenpoint, N. Y.	New York, N. Y.
111216		Cat.	Raleigh	6	6	25.5	11.0	3.6	1897	Osserville, Mass.	Chatham, Mass.
110740		Sch.	Ralph	6	6	31.5	12.4	4.6	1896	Salem, Mass.	Salem, Mass.
110901		Sch.	Ralph L	15	14	42.0	13.8	3.3	1891	San Francisco, Cal.	San Francisco, Cal.
21179		Sch.	Ralph Campbell	217	192	127.3	29.5	8.6	1856	Cleveland, Ohio	Chicago, Ill.
111657		Sch.	Ralph Russell	79	68	55.0	22.0	3.5	1894	Glooucester, Mass.	Glooucester, Mass.
110310		Sch.	Ralph E. Eaton	66	66	74.3	21.0	7.5	1877	Essex, Mass.	Do.
110626		Sch.	Ralph F. Hodgdon	90	89	81.5	22.7	3.6	1884	do	Do.
110778		Sch.	Ralph J. Long	90	85	67.0	27.4	3.7	1898	Bandon, Oreg.	San Francisco, Cal.
110389		Sch.	Ralph K. Grant	47	45	66.0	20.1	3.3	1878	Ellsworth, Me.	Northwest Harbor, Me.
110318	J.S.G.P.	Sch.	Ralph M. Hayward	604	589	183.0	33.6	13.5	1877	Waldoboro, Me.	Fall River, Mass.

*Formerly Hawaiian bark R. P. Ribbet.

MERCHANT SAILING VESSELS OF THE UNITED STATES—Continued.

Official No.	Signal letters.	Rig.	Name of vessel.	Gross tonnage.	Net tonnage.	Length.	Breadth.	Depth.	When built.	Where built.	Home port (where permanent document issued).
111106	K. M. R. D.	Sip. y.	Hamallah	11	8	24.0	12.7	4.0	1896	Fall River, Mass.	Providence, R. I.
21978		Sch.	Rambler	5	5	28.0	10.0	2.1	1870	York County, Va.	Newport News, Va.
110528		Sch.	Rambler	8	5	24.0	10.0	2.0	1881	Indian River, Fla.	Tampa, Fla.
110675		Sch.	Rambler	26	26	53.5	15.8	2.8	1881	St. Clair, Mich.	Grand Haven, Mich.
110593		Sch.	Rambler	15	15	37.4	14.0	4.0	1865	San Francisco, Cal.	Long Beach, Cal.
110703		Sip. y.	Rambler	13	12	37.0	14.8	4.5	1866	Kenosha, Wis.	Chicago, Ill.
110445		Sip.	Rambler	5	5	31.0	12.0	2.0	1841	Bayshore, N. Y.	Patuxent, N. Y.
110456		Sch.	Rambler	9	9	31.0	12.2	2.2	1890	Tacoma, Wash.	Wrangell, Alaska.
110941		Sch.	Rambler	9	9	31.2	11.8	4.1	1865	Backport, Me.	Mount Desert Ferry, Me.
110956		Sch.	Rambler	5	5	26.0	10.0	2.0	1875	Brookline, N. Y.	Stonington, Conn.
110980	K. J. M. Q.	Sch. J.	Ramona	127	129	117.0	25.0	6.0	1871	City Island, N. Y.	New York, N. Y.
110938		Sch.	Ramona	24	21	35.0	15.0	6.2	1886	Benicia, Cal.	San Francisco, Cal.
110948		Sip. y.	Ramona	15	15	35.5	14.1	6.2	1885	Monument Beach, Mass.	Boston, Mass.
110977		Sip.	Ramona	10	9	35.0	12.5	5.4	1893	East Boothbay, Me.	Boothbay, Me.
110987		Sip.	Ramona	9	9	31.0	12.5	4.5	1892	Sidgwick, Me.	Dover Isle, Me.
111002		Sch.	Ramona	58	58	45.0	25.2	6.2	1888	Essex, Mass.	Gloucester, Mass.
111216	K. N. W. L.	Sch.	Randolph	567	469	175.0	34.6	11.7	1889	Nonak, Conn.	Fall River, Mass.
21782		Sip.	Ranger	9	9	32.0	13.9	3.0			Norfolk, Va.
110905		Sch.	Ranger	24	22	46.2	16.3	6.0	1871	Brunswick, Me.	New Bedford, Mass.
110906		Sip.	Ranger	8	7	30.4	10.7	4.0	1891	Brooksville, Me.	Eastport, Me.
110957		Sip.	Ranger	6	6	27.0	8.1	5.0	1890	Swans Island, Me.	Brookline, Me.
111013		Sip.	Ranger	12	12	30.9	10.1	4.4	1892	Los Angeles, Cal.	Los Angeles, Cal.
111107		Sch.	Ranger	8	8	23.4	11.2	3.7	1896	Osterville, Mass.	Chatham, Mass.
110711		Sch.	Rapids	29	27	63.7	20.9	3.9	1888	Cedar Bayou, Tex.	Galveston, Tex.
21285		Sch.	Rapid	14	13	43.5	17.5	4.8	1870	Key West, Fla.	Key West, Fla.
21677		Sch.	Rapid	11	10	36.1	12.4	4.4	1885	Georgetown, Me.	Machias, Me.
111041		Sip.	Rara Avis	8	7	34.2	12.3	3.0	1868	Eagle Island, Me.	Dover Isle, Me.
111027	K. L. Q. R.	Sch.	Raritan	769	728	160.4	35.0	15.0	1870	Argyle, Nova Scotia	Philadelphia, Pa.
21244		Sch.	Rattler	34	31	74.0	22.2	7.3	1859	Danversport, Mass.	Eastport, Me.
110481		Sch.	Rattler	45	41	72.0	22.2	5.0	1881	Worcester County, Md.	Annapolis, Md.
110987	K. D. J. H.	Sch.	Rattler	93	93	45.2	22.4	6.0	1890	Essex, Mass.	San Francisco, Cal.
111063		Sch.	Rattler	8	8	29.0	12.2	3.0	1894	Umbrella Key, Fla.	Key West, Fla.
21903	K. M. G. P.	Sch.	Rattlesnake	286	286	170.0	22.0	12.4	1898	Chester, Pa.	Philadelphia, Pa.
110726		Sch.	Rattlesnake	6	6	38.4	16.3	2.0	1893	Essex Park, N. C.	Beaufort, N. C.
110258		Sch.	Raven	7	7	41.8	11.0	2.3	1875	Crisfield, Md.	Norfolk, Va.
110926		Sch. y.	Raven	10	9	32.2	10.8	4.0	1870	Essex, Mass.	Boston, Mass.
110291		Sip.	Ray	8	8	34.5	14.4	2.0	1870	Port Norris, N. J.	Bridgeton, N. J.
110444		Sch.	Ray	12	7	38.5	10.0	2.4	1899	Reo hall, Md.	Baltimore, Md.
111176		Sch.	Ray	7	7	32.0	14.2	2.0	1897	Elizabeth City, N. C.	Wenton, N. C.
210296		Sch.	Ray R. Newkirk	25	20	34.8	13.0	5.0	1872	Bridgeton, N. J.	Camden, N. J.
110803		Sch.	Raymond	32	27	52.0	18.0	5.0	1894	St. Michaels, Md.	Tappanhook, Va.
111031		Sip.	Raymond	183	174	102.8	20.7	7.3	1898	New London, Conn.	Hartford, Conn.
111244		Sip.	Raymond C.	5	5	38.8	12.0	2.3	1890	Orion, Md.	Crisfield, Md.
110850		Sip.	Raymond Lee	7	6	39.0	13.0	2.0	1890	Fairport, Va.	Tappanhook, Va.
111066		Sch.	Raymond Oliver	19	19	41.2	15.5	4.0	1894	St. Catherine Bay, Md.	Alexandria, Va.
110943		Sch.	Raymond A. Pritchett	19	9	51.0	14.2	2.2	1881	St. Peter, Md.	Crisfield, Md.
110486	J. V. G. K.	Sch.	Raymond T. Maull	539	511	166.5	26.0	12.2	1881	Coopers Point, N. J.	Romers Point, N. J.
21125		Sip. y.	Razmatang	11	11	41.2	10.7	5.7	1898	South Boston, Mass.	New York, N. Y.
21786		Sch.	Reaper	42	39	68.2	20.7	4.0	1898	South Milford, Del.	Da.
110779	J. R. P. O.	Sch.	Reaper	1,468	1,268	211.0	39.2	24.0	1878	Bath, Me.	San Francisco, Cal.
111076		Sip. y.	Reaper	6	5	36.0	12.0	3.5	1895	Harwich, Mass.	Providence, R. I.
111247		Sip.	Reaper	5	5	28.2	11.4	2.4	1890	Barnes Key, Fla.	Key West, Fla.
111248		Sip.	Reba May	6	6	39.0	12.0	2.0	1890	Crisfield, Md.	Crisfield, Md.
21022		Sch.	Rebecca	21	20	47.7	17.0	3.2	1895	Somerset County, Md.	Baltimore, Md.
21171		Sip.	Rebecca	14	14	38.5	15.0	4.2	1894	Charleston, S. C.	Charleston, S. C.
21230		Sch.	Rebecca	26	27	61.0	19.5	4.6	1895	Wolf River, Miss.	Mobile, Ala.
110026		Sch.	Rebecca	23	20	54.0	18.2	4.3	1872	Smyrna, N. C.	Charleston, S. C.
110954		Sip.	Rebecca	10	9	41.4	16.2	4.5	1872	Bridgeton, N. J.	Richmond, Va.
110406	J. T. P. E.	Sch.	Rebecca	141	124	98.2	27.0	7.8	1870	Portland, Conn.	Norfolk, Va.
111092		Sip.	Rebecca B.	7	7	26.8	11.4	2.4	1895	Kesterville, N. J.	Romers Point, N. J.
110727		Sch.	Rebecca M.	22	21	47.0	17.2	5.0	1897	New Groton, N. J.	Port Jervis, N. Y.
21861		Sch.	Rebecca Harriott	67	45	72.0	20.0	7.9	1890	Essex, Mass.	Gloucester, Mass.
110998	J. M. T. B.	Sch.	Rebecca Crowell	588	491	144.0	22.0	10.9	1873	Boston, Mass.	Boston, Mass.
110071		Sch.	Rebecca Fink	8	8	35.2	13.8	2.4			Tampa, Fla.
110120		Sch.	Rebecca Jane	10	10	44.5	15.5	4.2	1870	Lancaster County, Va.	Norfolk, Va.
110100	J. M. V. F.	Sch.	Rebecca Shepherd	411	390	126.0	32.0	9.7	1872	Milford, Del.	Philadelphia, Pa.
110988		Sch.	Rebecca Smith	9	8	48.0	14.2	2.2	1892	Alexandria, Va.	Alexandria, Va.
110561	J. W. & H.	Sch.	Rebecca A. Taulane	640	427	128.0	24.4	12.4	1893	Mays Landing, N. J.	Boston, Mass.
21581		Sip.	Rebecca T. Toulie	12	12	41.7	12.4	3.0			Newport News, Va.
110764		Sch.	Rebecca T. Soboch	27	15	57.7	14.7	3.2	1898	Bridgeton, N. J.	Philadelphia, Pa.
110882		Sch.	Rebecca F. Brunvate	71	12	48.0	16.5	4.0			Bridgeton, N. J.
21518	H. Q. L. E.	Sch.	Rebecca G. Whitlitt	220	189	105.5	20.5	9.2	1863	Milford, Del.	Boston, Mass.
111219		Sip.	Rebecca J. Harris	16	12	42.0	14.9	7.0	1890	Eastport, Me.	Eastport, Me.
110142	J. H. R. L.	Sch.	Rebecca J. Moulton	549	526	142.0	22.5	12.1	1873	East Boston, Mass.	Boston, Mass.

1 Formerly schooner; night boats.

2 Formerly } British bark Emily Lawther.
3 Formerly } Norwegian bark Mende.

MERCHANT SAILING VESSELS OF THE UNITED STATES—Continued.

Official No.	Signal letters	Rig.	Name of vessel.	Gross tonnage.	Net tonnage.	Length.		Depth.	When built.	Where built.	Home port (where permanent document is-ues).
						Feet.	Feet.				
110547		Sch.	Rebecca J. Smith	0	5	45.0	12.2	3.6	1882	Crisfield, Md.	Tappahannock, Va.
110656		Sch.	Rebecca J. White	10	9	51.5	13.0	3.7	1884	Somerset County, Md.	Crisfield, Md.
110640	J. L. M. W.	Sch.	Rebecca M. Smith	313	265	116.8	31.4	9.3	1873	Camden, N. J.	Philadelphia, Pa.
110406	J. T. P. D.	Sch.	Rebecca M. Walls	600	516	145.6	34.0	12.0	1879	Milton, Del.	Do.
111071	K. M. C. P.	Sch.	Rebecca E. Douglas	475	399	138.3	33.9	3.5	1894	Bath, Me.	Do.
110704		Slp.	Rebecca T. Ruark	10	10	47.3	15.7	3.7	1896	Taylor's Island, Md.	Crisfield, Md.
21901	J. G. T. N.	Sch.	Rebecca W. Huddell	256	210	125.0	36.0	7.4	1899	Camden, N. J.	Boston, Mass.
110654		Sch.	Rebie and Ella	14	8	44.0	15.0	4.5	1884	Leesburg, N. J.	Bridgeton, N. J.
110503		Slp.	Reckless	31	29	62.1	17.4	4.0	1890	Havre de Grace, Md.	Baltimore, Md.
110649		Slp.	Reckless	9	9	39.4	14.4	2.5	1884	St. Michaels, Md.	Do.
187338	K. P. H. T.	Ywl. y.	Reco	6	6	26.3	11.6	4.2	1865	Bristol, Conn.	New York, N. Y.
21945		Slp.	Re-creation	14	14	42.7	15.3	4.3	1879	Bridgeton, Conn.	Boston, Mass.
110333		Slp.	Re-creation	7	6	29.0	12.0	3.4	1878	East Moriches, N. Y.	Bridgeton, Conn.
110227		Sch.	Recruit	16	16	47.1	15.0	4.0	1872	Newtown, Md.	Newbern, N. C.
110427		Slp. y.	Red Cedar	7	7	31.6	13.2	2.6	1890	Bellport, N. Y.	Patchogue, N. Y.
110272		Sch.	Red Cloud	8	8	47.2	11.7	2.6	1875	Bayport, Mich.	Grand Haven, Mich.
110908		Sch.	Red Cloud	0	0	34.9	12.0	3.3	1891	Detroit, Mich.	Detroit, Mich.
111250		Slp.	Red Dragon	8	8	34.2	12.6	4.0	1899	Atlantic City, N. J.	Somers Point, N. J.
110653		Sch.	Red Fin	10	10	41.8	10.0	3.4	1881	Greenwich, Conn.	Burlington, Vt.
21815	H. W. Q. E.	Sch.	Red Jacket	116	110	62.3	27.4	7.7	1860	Camden, Me.	Rockland, Me.
86571		Sch.	Red, White, and Blue	38	36	70.0	16.3	3.3	1857	Oakley, Mich.	Port Huron, Mich.
110385		Slp.	Red, White, and Blue	10	10	31.6	18.0	4.3	1879	Beaufort, S. C.	Charleston, S. C.
111292		Sch. y.	Redskin III	33	30	47.1	16.8	3.8	1900	Quincy Point, Mass.	Boston, Mass.
21628		Sch.	Redwood	26	25	55.0	18.8	3.7	1832	Pulgas Ranch, Cal.	San Francisco, Cal.
110601		Slp.	Reed Benedict	9	8	30.2	12.0	3.3	1871	Port Richmond, N. Y.	Newbern, N. C.
111149		Sch.	Reef	15	15	39.6	12.1	4.7	1897	Utsaladdy, Wash.	Seattle, Wash.
110918		Slp.	Regina	6	6	34.0	13.0	3.9	1899	Patchogue, N. Y.	Patchogue, N. Y.
110354	K. C. M. L.	Slp. y.	Regina	26	24	45.5	16.5	3.3	1878	Kayport, N. J.	New Haven, Conn.
110650	K. J. W. F.	Sch.	Regina	114	98	87.8	25.5	7.6	1891	Machias, Me.	Machias, Me.
111237	K. P. H. B.	Ywl. y.	Regina	51	44	61.1	17.3	7.6	1899	East Boothbay, Me.	New York, N. Y.
110902		Slp.	Reginald	6	6	29.0	13.0	3.2	1891	Patchogue, N. Y.	Patchogue, N. Y.
111054		Sch.	Reginia B	66	65	63.0	20.0	5.4	1883	San Francisco, Cal.	San Francisco, Cal.
21036		Sch.	Regulator	15	7	44.0	16.4	5.1	1848	Somerset County, Md.	Tappahannock, Va.
110552		Sch.	Regulator	43	24	63.0	20.1	5.0	1883	Smyrna, N. C.	Beaufort, N. C.
21673		Sch.	Reindeer	14	13	43.0	12.6	3.3	1859	Harpwell, Me.	Machias, Me.
110647		Slp.	Reindeer	6	5	36.6	12.0	2.8	1894	Norfolk County, Va.	Norfolk, Va.
110538		Slp.	Reita Cator	17	3	45.4	14.1	4.8	1842	James Island, Md.	Crisfield, Md.
110885		Sch.	Reliance	64	61	69.5	24.0	8.5	1886	Banola, Cal.	San Francisco, Cal.
119707		Cat.	Reliance	6	5	28.2	12.4	3.8	1896	Patchogue, N. Y.	Patchogue, N. Y.
110922		Slp. y.	Reliance	11	11	34.0	18.0	4.7	1888	Brooklyn, N. Y.	Hyaniska, Mass.
110694		Sch.	Reliance	9	9	37.3	14.0	4.5	1891	Caranchan, Tex.	Port Lavaca, Tex.
111272		Sch.	Reliance	23	20	54.5	17.8	5.5	1890	Marco, Fla.	Key West, Fla.
110644		Sch.	Relief	10	9	35.2	12.0	4.2	1891	Bristol, Me.	Deer Isle, Me.
110482		Slp.	Relief	51	51	55.6	25.0	6.0	1881	Myatic, Conn.	Portland, Me.
110680		Sch.	Relief	28	21	61.0	15.0	3.0	1881	Point Isabel, Tex.	New York, N. Y.
110645	K. C. Q. N.	Sch.	Relief	229	218	104.3	27.1	11.0	1894	Bath, Me.	Brownsville, Tex.
111110		Sch.	Remedy	18	10	48.0	14.6	3.8	1898	Corrooke, N. C.	New York, N. Y.
21836		Sch.	Remedy	45	43	71.3	21.6	5.1	1867	Somerset County, Md.	Crisfield, Md.
111000		Slp.	Remora	7	7	29.7	11.0	3.8	1899	North Haven, Me.	North Haven, Me.
111280	K. P. Q. W.	Sch.	Remus	531	464	167.6	34.6	11.5	1890	Norfolk, Conn.	Fall River, Mass.
111191		Sch.	Rena	42	37	62.5	19.6	3.9	1877	Maitland, Nova Scotia	Southwest Harbor, Me.
111008		Slp.	Rena B	8	7	43.7	11.5	3.9	1892	Smyrna, N. C.	Newbern, N. C.
111294		Sch.	Rena B	7	7	38.0	12.2	3.7	1886	Bayou LaBatre, Ala.	Mobile, Ala.
111246		Slp.	Rena B	7	7	38.0	14.7	3.9	1899	Fairmount, Md.	Crisfield, Md.
111161		Sch.	Rena A. Callow	30	30	67.2	18.0	5.7	1897	Oriole, Md.	Do.
110725		Slp.	Renne	7	6	36.0	12.2	3.9	1883	Pleasantville, N. J.	Cape Charles, Va.
111169	K. N. F. T.	Sch.	Report	450	410	144.3	34.4	12.0	1897	North Bend, Oreg.	Coco Bay, Oreg.
31994		Slp.	Report	11	10	33.3	14.5	3.7	1871	Greenport, N. Y.	Bridgeton, Conn.
110811		Slp.	Report	14	13	37.0	12.4	4.0	1873	Sag Harbor, N. Y.	Bridgeton, N. J.
110150		Sch.	Reporter	82	59	78.5	22.3	3.6	1874	Essex, Mass.	Gloucester, Mass.
110298	J. S. D. C.	Sch.	Reporter	350	333	141.4	34.6	10.6	1876	Port Ludlow, Wash.	San Francisco, Cal.
111140		Sch.	Reporter	6	6	23.0	11.5	2.2	1897	Monument Beach, Mass.	Hyaniska, Mass.
21386		Slp.	Republic	26	25	44.5	18.0	3.9	1886	Greenpoint, N. Y.	New York, N. Y.
110115		Sch.	Republican	19	18	41.7	14.7	4.2	1898	Cushing, Me.	Portland, Me.
21652		Sch.	Rescue	69	57	68.4	19.7	7.5	1854	Essex, Mass.	New Bedford, Mass.
21196		Sch.	Rescue	6	6	48.5	13.5	4.0	1895	Bucksport, Me.	Castine, Me.
110890		Slp.	Rescue	16	15	35.2	13.6	3.9	1899	Mustang Island, Tex.	Deer Isle, Me.
110455		Slp.	Rescue	3	3	31.3	11.5	2.6	1879	Port Lavaca, Tex.	Port Lavaca, Tex.
110877		Sch.	Rescue	6	6	33.9	12.0	3.0	1891	Portsmouth, Va.	Norfolk, Va.
110909		Sch.	Rescue	27	13	68.7	18.2	6.6	1899	Pocomoke City, Md.	Annapolis, Md.
110273		Sch.	Resone	7	7	47.6	11.6	4.6	1904	Punta Gorda, Fla.	Key West, Fla.
110773		Slp.	Resolute	11	10	38.6	14.4	4.5	1876	Greenport, N. Y.	Greenport, N. Y.
110870		Slp.	Resolute	23	21	39.6	16.4	3.6	1885	Bowdoinham, Me.	Mount Desert Ferry, Me.
20861		Sch.	Restless	6	6	39.5	11.7	3.5	1899	Boston, Mass.	Boston, Mass.

* Formerly sleep-yacht Dorothy.

* Formerly British schooner J. D. Payson.

* Formerly U. S. R. C. Report.

* Formerly sleep Quimper.

MERCHANT SAILING VESSELS OF THE UNITED STATES—Continued.

Official No.	Signal letters.	Rig.	Name of vessel.	Gross tonnage.	Net tonnage.	Length.		Depth.	Water ball.	Where built.	Home port (where permanent document issued.)
						Feet.	Feet.				
21767		Sip.	Restless	10	18	47.1	16.5	4.3	1868	Bellport, N. Y.	New York, N. Y.
110895		Sch.	Restless	8	7	28.9	12.3	4.0	1873	Rockland, Me.	Rockport, Me.
110510		Sch.	Restless	19	17	32.5	14.0	3.7	1882	San Francisco, Cal.	Los Angeles, Cal.
110736		Sip. y.	Restless	31	30	54.1	18.0	4.5	1887	Bath, Me.	Boston, Mass.
110777		Sch.	Restless	12	12	45.5	11.0	3.0	1898	Smyrna, N. C.	Beaufort, N. C.
110853		Sip.	Restless	16	8	48.0	16.4	3.5	1887	Cape May, N. J.	Beaufort, N. J.
110925		Sip. y.	Restless	7	7	31.2	12.4	3.8	1888	Cleveland, Ohio	Cleveland, Ohio.
110953		Sip.	Restless	0	0	30.8	14.0	4.8	1892	San Diego, Cal.	San Diego, Cal.
110986		Sip.	Restless	0	0	29.4	11.5	3.3	1887	Harrison, N. J.	Newark, N. J.
111146		Sch.	Result	11	6	37.6	12.4	4.3	1884	Detroit, Mich.	Detroit, Mich.
111166		Ywl.	Result	17	17	48.2	16.0	4.0	1898	do	Do.
110384		Sch.	Resumption	293	278	143.4	28.0	10.3	1879	Milwaukee, Wis.	Marquette, Mich.
111148		Cat.	Reta	6	6	25.2	12.0	3.3	1887	Oosterville, Mass.	Edgartown, Mass.
111168		Sip.	Reta May	6	6	40.0	12.7	3.2	1887	Deale Island, Md.	Crisfield, Md.
111185		Xcb. y.	Retella	25	25	56.5	17.8	4.8	1898	Solomons, Md.	Baltimore, Md.
111224		Sch.	Retriever	20	17	50.4	16.7	4.2	1888	Mobile, Ala.	Mobile, Ala.
110507	J. V. R. Q.	Ik.	Retriever	547	470	101.8	37.0	12.5	1861	Seaback Wash.	Port Townsend, Wash.
110771		Sch.	Reub. L. Richardson	97	92	44.8	23.6	8.8	1888	Bath, Me.	Seattle, Wash.
110151		Sch.	Reuben Bond	324	308	137.7	28.0	11.0	1873	Winneconne, Wis.	Detroit, Mich.
110556	J. T. R. Q.	Sch.	Reuben Keatman	118	109	41.0	25.1	7.8	1878	Bath, Me.	Bath, Me.
110498	J. V. P. M.	Sip.	Renee	1,924	1,826	229.2	41.0	27.1	1881	Kennebunk, Me.	Bath, Me.
110884		Sch.	Renel	20	19	53.7	13.4	3.5	1885	Key West, Fla.	Key West, Fla.
21160		Sch.	Revenee	34	23	32.7	16.0	6.0	1837	Essex, Mass.	Ellsworth, Me.
110334		Sch.	Rev. John Fletcher	104	103	39.4	26.5	7.0	1877	Nashville, Va.	Edgewater, N. Y.
110386		Sip.	Rex	0	6	30.5	11.7	3.4	1879	Oyster Bay, N. Y.	Peith Amboy, N. J.
111089		Sip. y.	Reynard	0	7	31.0	12.0	2.7	1896	Newburyport, Mass.	New York, N. Y.
110572		Sch.	Rhodie	13	12	42.4	12.3	4.9	1878	Oswego, N. Y.	Cape Vincent, N. Y.
110743		Sip. y.	Rhodie B.	12	12	37.9	15.8	4.0	1887	Dennieville, N. J.	Bridgeton, N. J.
110356		Sip.	Rhodie C.	5	5	34.0	10.0	2.0	1873	Sheepshead Bay, N. Y.	New York, N. Y.
21420		Sip.	Rhodie Ann	8	17	43.0	15.9	4.4			Tuckerton, N. J.
21093	J. G. Q. F.	Sch.	Rhodia Holmes	295	280	124.0	32.8	10.1	1868	Coopers Point, N. J.	Peith Amboy, N. J.
111053		Sip.	Rhodia and Florence	10	0	33.5	14.0	3.6	1893	Newport, N. J.	Bridgeton, N. J.
110236		Sip.	Rhodia and Jane	0	0	31.5	12.0	2.4	1870	Manahawitan, N. J.	Tuckerton, N. J.
84386		Sch.	Rhodia Island	10	10	37.2	13.3	4.0	1870	New Shoreham, R. I.	New London, Conn.
110952		Cat.	Rhodia Island	8	5	25.7	11.0	3.9	1881	Newport, R. I.	Newport, R. I.
110884		Sch.	Rice Bird	23	21	52.0	14.8	3.7	1890	Brunswick County, N. C.	Wilmington, N. C.
111630		Sip.	Richard	183	174	102.8	29.7	7.8	1863	New London Conn.	Hartford, Conn.
111287		Sip. y.	Richard	5	5	28.6	6.7	3.3	1900	Tacoma, Wash.	Tacoma, Wash.
110408	K. G. C. V.	Sch.	Richard Cromwell	118	112	88.5	26.5	6.6	1888	Madison, Md.	Baltimore, Md.
110457		Sch.	Richard Lester	72	47	78.2	22.0	7.8	1881	Essex, Mass.	Gloucester, Mass.
21181		Sch.	Richard Mott	267	254	147.0	26.7	10.8	1854	Buffalo, N. Y.	Chicago, Ill.
110243		Sip.	Richard Rhodoe	19	18	43.0	16.8	4.4	1875	Bayshore, N. Y.	Norfolk, Va.
110495		Sch.	Richard Smith	10	0	60.0	15.0	2.0	1881	Dorchester County, Md.	Crisfield, Md.
110110		Sch.	Richard Tall	49	47	69.7	22.5	5.0	1871	do	Do.
21900	J. G. & E.	Ik.	Richard III	885	618	178.2	31.7	23.0	1850	Portsmouth, N. H.	Port Townsend, Wash.
21284		Sip.	Richard Udall	93	31	54.5	18.8	4.0	1850	Littleton, N. Y.	Goldspring, N. Y.
21658		Sch.	Richard Vaux	133	88	109.0	17.2	4.7	1866	Newport, N. J.	Bridgeton, N. J.
111274		Sch.	Richard Weinwright	24	23	46.9	24.4	10.3	1900	Gloucester, Mass.	Gloucester, Mass.
21656		Sch.	Richard B. Jones	23	14	47.1	16.0	5.2	1856	Newport, N. J.	Bridgeton, N. J.
21782		Sch.	Richard C. Washburn	60	76	77.5	25.5	6.0	1868	Stony Point, N. Y.	New York, N. Y.
110790		Sch.	Richard J. Veira	10	0	50.0	15.0	2.3	1882	Deale Island, Md.	Annapolis, Md.
21827		Sch.	Richard L. Jackson	19	9	38.3	15.5	3.1	1848	Hopstead Harbor, N. Y.	Crisfield, Md.
110452	J. V. B. W.	Sch.	Richard S. Leaming	487	427	149.0	35.0	8.0	1890	Dennieville, N. J.	Philadelphia, Pa.
110751		Sch.	Richard W. Sommers	13	0	45.0	12.0	3.3	1887	Muddy Creek, Va.	Emp Charles, Va.
110761	K. F. B. V.	Sch.	Richard F. C. Hartley	480	445	145.8	34.1	12.0	1888	Bath, Me.	Boston, Mass.
111094	K. M. L. S.	Sch.	Richardson	603	619	172.2	35.0	14.2	1886	Newark, Conn.	Philadelphia, Pa.
21670		Sch.	Riennl	45	41	35.0	14.3	6.0	1838	Cohasset, Mass.	Brocklin, Me.
110979		Sch.	Riennl	51	48	71.2	20.2	7.8	1892	Gloucester, Mass.	Boston, Mass.
110612	K. G. D. L.	Sch.	Rigel	112	87	68.7	23.0	6.7	1889	Essex, Mass.	Gloucester, Mass.
21978		Sch.	Right Away	140	133	97.5	23.7	7.3	1870	Hadlyme, Conn.	Barnstable, Mass.
110348		Sch.	Right Bower	11	10	39.1	12.0	2.1	1862	Patchogue, N. Y.	Newborn, N. C.
110257		Sip.	Rillo	8	7	35.4	13.2	3.4	1875	Crisfield, Md.	Baltimore, Md.
110887		Sch.	Ring Dove	8	7	24.0	14.0	3.0	1888	Blount, Miss.	Shelbyboro, Miss.
21811	J. F. Q. T.	Sch.	Ringleader	1,183	1,145	185.0	37.0	22.0	1888	Boston, Mass.	New York, N. Y.
21927		Sch.	Ringleader	82	87	32.0	24.2	7.8	1888	Hampden, Me.	Waldoboro, Me.
111020		Sch.	Rio	7	7	32.0	14.0	4.3	1887	Robbinston, Me.	Eastport, Me.
21870		Sip.	Rio Grande	12	12	48.0	18.0	4.8	1867	Rockaway, N. Y.	Peith Amboy, N. J.
111780		Sch.	Rio Grande	55	41	76.4	22.5	5.8	1888	Dorchester County, Md.	Annapolis, Md.
110884		Sch.	Rio Rey	84	79	78.0	28.2	6.0	1886	Alameda, Cal.	San Francisco, Cal.
21679		Sch.	Ripple	69	84	76.7	19.4	7.3	1884	Beverly, Mass.	Rockport, Me.
21251		Sch.	Ripple	29	24	48.2	14.4	6.9	1887	Bath, Me.	Southwest Harbor, Me.
21314		Sip.	Ripple	8	3	27.2	12.2	3.9			New Bedford, Mass.
110244		Sch.	Ripple	8	3	28.1	11.2	4.0	1874	Eastport, Me.	St. George, Me.
110888		Sch.	Ripple	18	9	28.2	11.5	4.8	1878	Kennebunk, Me.	Bath, Me.
110410		Sip.	Ripple	0	0	22.3	14.8	3.2	1888	Norfolk, Va.	Norfolk, Va.
110428		Sip.	Ripple	21	20	25.8	15.8	4.2	1889	Deering, Me.	Boston, Mass.
110848		Sip.	Ripple	7	7	28.3	12.4	3.4	1875	Port Washington, N. Y.	New York, N. Y.

MERCHANT SAILING VESSELS OF THE UNITED STATES—Continued.

Official No.	Signal letters.	Rig.	Name of vessel.	Gross tonnage.	Net tonnage.	Length.		Depth.	When built.	Where built.	Home port (where permanent document issued).
						Feet.	Feet.				
110726		Sch.	Ripple	8	5	24.7	11.2	2.2	1884	Petersburg, N. J.	Somers Point, N. J.
110756		Sip.	Ripple	8	5	27.0	11.8	2.6	1887	Ellsworth, Me.	Mount Desert Ferry, Me.
111058		Sip.	Ripple	5	5	31.1	10.0	4.0	1894	Becksville, Me.	Southwest Harbor, Me.
110690		Sch.	Rip Van Winkle	0	8	28.0	8.7	2.4	1865	Key West, Fla.	Key West, Fla.
21700		Sch.	Rising Hillow	20	10	47.4	15.1	6.0	1867	Harperswell, Me.	Rockland, Me.
21071		Sch.	Rising Sun	80	76	75.4	18.6	8.6	1852	Marblehead, Mass.	Do.
111028		L.G.R.	Rising Sun	5	5	33.0	11.6	2.6	1891	Morgan City, La.	Brancher, La.
111120		Sch.	Rita Cue	101	79	84.6	24.3	7.5	1896	Kin, Miss.	Shelburne, Miss.
21908		Sch.	Rival	24	23	53.5	21.7	4.5	1869	San Francisco, Cal.	San Francisco, Cal.
110087	J. M. G. P.	Sch.	Rival	129	123	82.2	25.6	7.7	1872	Plymouth, Me.	Bath, Me.
110591		Sip.	Rival	26	25	51.0	17.4	3.5	1863	Yarmouth, Me.	Portland, Me.
110917		Sip.	Rival	12	11	34.0	14.3	6.5	1863	Bayridge, N. Y.	New Haven, Conn.
110978		Sip. y.	Rival	5	5	29.5	12.8	2.2	1892	Patchogue, N. Y.	Patchogue, N. Y.
111451		Sip.	Rival	10	10	41.0	18.2	3.2	1897	Clayton, N. Y.	Cape Vincent, N. Y.
110541		Sch.	River Ganges	9	9	34.0	11.3	4.2	1877	Kennelhook, Me.	St. George, Me.
21004		Sch.	River Queen	8	8	35.4	12.3	4.0	1866	Acotuitk, Va.	Cape Charles, Va.
21107		Sip.	River Queen	80	29	56.5	20.8	4.0	1857	Quincy, Mass.	Boston, Mass.
110359		Sch.	River Queen	7	7	42.5	12.9	3.5	1879	Crisfield, Md.	Baltimore, Md.
111190		Sch.	River Queen	9	9	34.0	12.2	3.0	1893	Collington, N. C.	Newbern, N. C.
21983		Sip.	Riverside	78	72	75.6	24.1	6.3	1870	Yarmouth, Me.	Grochester, Mass.
111162		Sip.	River View	6	6	41.0	13.1	2.1	1877	Brahms Head, Md.	Crisfield, Md.
110590		Sip. y.	Rosamer	22	21	49.7	16.5	6.0	1853	Brooklyn, N. Y.	New York, N. Y.
111243		Sip.	Rosamer	10	9	41.7	14.1	2.7	1899	Choruton, Md.	Annapolis, Md.
110691	K. L. J. T.	Sip.	Rosamoke	12	12	311.2	69.2	20.2	1902	Bath, Me.	Bath, Me.
111176		Sch.	Rosamoke	17	17	48.6	16.0	2.3	1898	Newport News, Va.	Newport News, Va.
111258		Sch.	Rob Roy	87	84	63.6	23.7	4.0	1870	Oahu, H. I.	Honolulu, H. I.
21943		Sch.	Robbie Hunter	15	14	50.0	13.4	4.6	1880	Batavia Harbor, Wis.	Grand Haven, Mich.
21947		Sip.	Robbie Knapp	12	11	33.0	14.9	3.1	1887	Stourington, Conn.	Stourington, Conn.
110739		Sip.	Robbie F. Sylvester	6	6	27.5	11.8	3.2	1878	Good Ground, N. Y.	Tappanhook, Va.
110346		Sip.	Robert	78	75	73.6	25.0	6.1	1864	Haverstraw, N. Y.	New York, N. Y.
21891		Sch.	Robert Blair	12	12	53.6	14.0	2.6	1839	St. Peters, Md.	Richmond, Va.
110638		Sch.	Robert Bozman	50	56	68.7	21.6	5.5	1874	Setauket, N. Y.	Port Jefferson, N. Y.
110165		Sch.	Robert Center	49	65	66.0	23.0	4.7	1867	Tompkins Cove, N. Y.	New York, N. Y.
21765		Sip.	Robert Emmet	8	8	35.9	13.5	2.3	1873	Taylor Island, Md.	Do.
21434		Sip.	Robert Freeman	10	10	37.4	15.2	3.7	1873	Taylor Island, Md.	Bridgton, N. J.
110138		Sip.	Robert Gray	22	16	58.0	21.1	4.2	1900	Logtown, Miss.	Shelburne, Miss.
111269		Sch.	Robert Hood	158	127	116.7	24.9	7.2	1870	Grand Haven, Mich.	Grand Haven, Mich.
21938		Sch.	Robert Howlett	60	58	63.0	22.0	3.8	1892	San Francisco, Cal.	San Francisco, Cal.
110975		Sch.	Robert Henry	9	8	43.3	15.5	2.8	1892	Pocomoke City, Md.	Baltimore, Md.
21840		Sip.	Robert James	9	9	39.0	14.7	3.0	1892	Pocomoke City, Md.	Norfolk, Va.
111001		Sip.	Robert Jones	84	83	49.0	20.7	6.8	1873	Brooklyn, N. Y.	New York, N. Y.
21390		Sch.	Robert Knapp	58	55	73.1	25.1	6.1	1850	Nyack, N. Y.	New York, N. Y.
110304		Sip.	Robert Lambert	9	9	36.7	12.4	3.9	1876	St. Michaels, Md.	Baltimore, Md.
110837	K. O. N. W.	Sch.	Robert Lewis	732	698	185.1	36.2	14.3	1839	Port Blakely, Wash.	San Francisco, Cal.
26649	H. S. F. N.	Sch.	Robert McIntock	154	125	96.0	27.7	7.4	1858	Norwalk, Conn.	Baltimore, Md.
110833	K. O. M. W.	Sch.	Robert McFarland	641	544	174.5	37.5	12.3	1890	Thomaston, Me.	Thomaston, Me.
110176		Sip.	Robert Mills	17	16	50.7	17.6	4.2	1872	Patchogue, N. Y.	Cape Charles, Va.
21984		Sch.	Robert Pettie	65	62	79.0	22.0	7.5	1870	Essex, Conn.	Rockland, Me.
110794	K. G. E. D.	Sch.	Robert Searles	600	504	181.5	38.0	13.6	1884	Port Blakely, Wash.	San Francisco, Cal.
110750	K. D. W. M.	Bkn.	Robert Sidden	818	517	187.0	37.7	14.2	1887	do	Do.
111141		Sch.	Robert Thomas	16	14	37.6	14.4	4.0	1897	West Bay City, Mich.	Port Huron, Mich.
7621	H. F. V. D.	Sch.	Robert W	93	82	82.0	26.0	7.0	1847	Piermont, N. Y.	Bangor, Me.
21046		Sch.	Robert Woodruff	44	41	54.0	21.7	5.0	1838	Brooklyn, N. Y.	Bucksport, Me.
110887	K. H. W. Q.	Sch.	Robert A. Snyder	375	302	128.4	33.1	10.0	1891	Milford, Del.	Philadelphia, Pa.
110476		Sip.	Robert B. Noonan	16	16	41.7	16.3	4.5	1881	Kennelhook, Me.	New York, N. Y.
110241		Sch.	Robert C. Christopher	0	0	44.0	11.0	2.6	1875	Crisfield, Md.	Crisfield, Md.
110919	K. J. W. D.	Sch.	Robert C. McQuillen	464	440	148.0	36.4	11.7	1891	New London, Conn.	Bridgport, Conn.
21970		Sch.	Robert E. Lee	85	83	51.0	17.0	5.0	1870	Charleston, S. C.	Charleston, S. C.
110376		Sip.	Robert E. Lee	7	7	37.1	11.3	2.4	1878	Yorktown, Va.	Newport News, Va.
110567		Sip.	Robert E. Lee	8	8	29.0	12.0	2.0	1883	Norfolk, Va.	Norfolk, Va.
110903		Sch.	Robert E. Lee	8	7	33.0	10.9	2.0	1890	Wilmington, N. C.	Wilmington, N. C.
111047		Sip.	Robert E. Lee	8	8	42.0	12.6	3.4	1893	Currioman Bay, Va.	Alexandria, Va.
110293		Sch.	Robert F. Brattan	9	8	50.2	12.8	3.5	1876	Crisfield, Md.	Crisfield, Md.
110474		Sch.	Robert F. Brattan	68	51	67.2	22.6	5.4	1861	Dorchester County, Md.	Bassett, N. C.
21431		Sip.	Robert H. Coles	10	9	35.0	15.0	3.0	1855	Nyack, N. Y.	New York, N. Y.
110335		Sch.	Robert H. Coles	25	24	46.7	18.0	6.6	1872	Southport, N. C.	Charleston, N. C.
110128		Sch.	Robert H. Crowell	9	8	43.8	13.8	3.0	1867	Crisfield, Md.	Newport News, Va.
110008		Sch.	Robert H. Dryden	9	9	37.4	11.2	2.9	1872	do	Do.
21812		Sch.	Robert H. Fuller	43	40	64.0	21.0	6.0	1877	City Island, N. Y.	Patchogue, N. Y.
21925		Sch.	Robert H. Griffith	26	24	58.0	16.0	6.0	1866	Baltimore, Md.	Annapolis, Md.
110474		Sch.	Robert H. Smith	8	8	35.0	11.2	2.8	1887	Essex County, Va.	Tappanhook, Va.
110386		Sch.	Robert J. McAllister	10	16	45.7	13.1	3.7	1878	Baltimore, Md.	Baltimore, Md.
110588		Sch.	Robert J. McAllister	66	66	72.0	22.0	5.0	1888	Pocomoke City, Md.	Do.

*Formerly Hawaiian schooner Rob Roy.

*Formerly schooner Wm. J. Burden.

*Formerly schooner { a Baiter.
b Robert A. Kinison.

MERCHANT SAILING VESSELS OF THE UNITED STATES—Continued.

Official No.	Signal letters.	Rig.	Name of vessel.	Gross tonnage.	Net tonnage.	Length.		Breadth.	Depth.	When built.	Where built.	Home port (where permanent document issued).
						Feet.	Feet.					
21976		F	Robert J. Poulson	20	19	59.2	20.4	4.6	1870	Accomac County, Va.	Cape Charles, Va.	
110410		F	Robert J. Waller	9	8	49.0	13.8	3.4	1889	Mane, Md.	Alexandria, Va.	
21657		F	Robert K. Ward	33	30	53.7	19.0	5.3	1866	Bridgeton, N. J.	Bridgeton, N. J.	
110436		F	Robert L. Fiver	527	501	175.0	33.3	11.3	1860	Detroit, Mich.	Chicago, Ill.	
110692		F	Robert L. Kogut	45	30	68.0	22.6	6.8	1912	Somerset County, Md.	Crisfield, Md.	
21665	H. W. Q. L.	F	Robert P. King	119	113	90.6	23.6	7.8	1847	Philadelphia, Pa.	Plymouth, Mass.	
110293		F	Robert R. Stanley	7	7	20.4	12.5	3.6	1876	Accomac County, Va.	Crisfield, Md.	
111218		F	Robert R. Corson	6	6	34.0	11.0	3.1	1895	Cape Charles, Va.	Cape Charles, Va.	
111223	K. P. D. F.	F	Robert R. Hind	564	520	162.5	36.0	12.6	1849	Alameda, Cal.	San Francisco, Cal.	
110443		F	Robert R. Morris	28	24	55.0	17.4	4.5	1880	Milton, Del.	Wilmington, Del.	
21922		F	Robert T. Bauck	12	7	39.0	14.9	3.9	1860	Baltimore, Md.	Crisfield, Md.	
21495		F	Robert T. Graham	70	67	71.0	25.0	8.0	1845	Newark, N. J.	New York, N. Y.	
110500		F	Robert T. Lore	33	20	60.4	19.0	5.7	1861	Bridgeton, N. J.	Bridgeton, N. J.	
110456	J. V. F. D.	F	Robert Graham Dun	595	573	164.1	35.5	16.5	1861	Beth, Me.	New York, N. Y.	
110460	K. H. V. S.	F	Robert Inglee Carter	609	609	180.4	34.8	13.4	1890	Boston, Mass.	Perth Amboy, N. J.	
110480		F	Robert and Cor	54	51	72.9	20.0	8.2	1891	East Boothbay, Me.	Portland, Me.	
110601		F	Robert and Eddie	7	7	34.0	12.4	3.2	1879	Milton, Fla.	Pensacola, Fla.	
110611		F	Robert and Jennie	60	47	67.5	23.3	5.1	1861	San Francisco, Cal.	San Francisco, Cal.	
110124		F	Robert and Mary	28	24	55.9	18.6	4.9	1871	Baltimore, Md.	Baltimore, Md.	
110605		F	Robin Adair	6	5	24.4	9.3	3.0	1868	Deer Isle, Me.	Deer Isle, Me.	
21867		F	Robin Hood	99	94	100.0	17.4	7.6	1868	Hamburg, Pa.	Crisfield, Md.	
110314		F	Robin Hood	32	30	56.0	18.2	3.7	1877	Georgetown, Va.	Crisfield, Md.	
110430		F	Robin Hood	92	85	92.1	23.2	5.3	1884	Kearz, Mass.	Georgetown, Mass.	
110410		F	Robinson Cruise	8	8	36.0	12.6	3.4	1898	Leesmill, Va.	Norfolk, Va.	
110422		F	Robinson Cruise	10	9	47.0	15.0	6.0	1868	Waveland, Fla.	Jacksonville, Fla.	
21785		F	Rob Roy	97	92	94.2	22.6	6.6	1869	Perry, Ohio	Jacksonville, Fla.	
110691	K. J. B. Q.	F	Rob Roy	708	684	171.0	34.0	17.3	1861	Camden, N. J.	Milwaukee, Wis.	
111076		F	Rob Roy	10	10	29.0	11.5	2.8	1894	Baldwin, Wash.	Philadelphia, Pa.	
111108		F	Rock	38	38	60.0	15.0	10.0	1848	Eastville, Fla.	St. Augustine, Fla.	
21242		F	Rock	42	40	66.5	19.0	5.0	1849	Dorchester County, Md.	Crisfield, Md.	
110537		F	Rock Island	20	27	84.6	20.0	3.5	1864	San Francisco, Cal.	San Francisco, Cal.	
21613		F	Rock of Cashel	22	21	49.0	19.0	4.0	1861	Do.	Do.	
21811		F	Rockaway	46	33	62.5	19.6	5.8	1819	Rockaway, N. Y.	Annapolis, Md.	
110922		F	Rockaway	6	6	24.6	14.0	3.5	1891	Seattle, Wash.	Mary Island, Alaska	
21993		F	Rocket	6	6	34.3	14.0	4.0	1871	Greenport, N. Y.	Newport, R. I.	
11283		F	Rockport	11	11	31.3	10.0	3.6	1860	Shrewsbury, N. Y.	Evansville, Ind.	
21671		F	Rocky Mountain	45	42	55.1	22.2	5.6	1866	Cape Elizabeth, Me.	Catawba, Me.	
111209	K. O. C. H.	F	Roderick Dhu	1,534	1,452	257.1	40.2	22.8	1874	Sunder and, England	Hilo, H. I.	
110184	J. O. H. W.	F	Roderick Dhu	440	380	130.1	33.0	10.6	1874	East Boston, Mass.	Martinehead, Mass.	
110640	J. L. Q. C.	F	Roger Barry	200	207	129.2	32.0	11.4	1872	East Boston, Mass.	Boston, Mass.	
110126		F	Roger Charles	35	34	74.0	15.6	6.5	1864	Norfolk, Va.	Norfolk, Va.	
111251		F	Roger Williams	9	6	34.7	14.0	3.7	1896	Tuxton, R. I.	Edgartown, Mass.	
110414		F	Roland B. French	6	6	35.5	12.9	3.0	1899	Fairmount, Md.	Crisfield, Md.	
110628		F	Rollin S.	12	8	37.5	14.8	4.3	1860	Port Norris, N. J.	Bridgeton, N. J.	
110698		F	Romance	6	6	32.0	12.2	3.9	1864	Freemans Ranch, Cal.	San Francisco, Cal.	
21324		F	Romance	32	30	56.9	17.4	6.0	1872	Beth, Me.	New York, N. Y.	
21841		F	Romance	39	37	48.6	16.8	6.8	1816	Kearz, Mass.	Hockport, Me.	
111307		F	Romance	15	11	48.6	17.0	4.7	1882	Pocomoke City, Md.	Cape Charles, Va.	
111256		F	Romance	9	7	30.6	13.0	4.4	1894	Charleston, S. C.	Charleston, S. C.	
110100		F	Romance	8	8	32.4	14.2	2.8	1899	Lik, Charles, Va.	Lake Charles, La.	
111091		F	Romance	7	6	32.7	12.3	3.9	1874	Mount Pleasant, S. C.	Charleston, S. C.	
111529		F	Romance	5	5	24.6	10.9	3.6	1867	Monument Beach, Mass.	Chatham, Mass.	
110411		F	Romance	15	15	42.0	11.4	6.8	1807	North Muskegon, Mich.	Grand Haven, Mich.	
150740		F	Romance	7	7	32.0	8.3	6.0	1883	Boston, Mass.	Boston, Mass.	
111291	K. Q. F. T.	F	Romance	34	31	51.2	14.0	7.6	1898	South Boston, Mass.	Do.	
111288		F	Romance	14	14	43.6	13.4	6.0	1900	Middlehead, Mass.	New Bedford, Mass.	
110616	K. O. H. F.	F	Romance	107	100	68.0	27.2	7.6	1882	Belle Isle, New Brunswick.	Boston, Mass.	
111104	K. M. Q. P.	F	Romance	915	793	178.5	35.8	20.6	1875	Halifax, Nova Scotia.	New York, N. Y.	
110523		F	Romance	331	794	181.6	35.3	16.1	1896	Beth, Me.	Do.	
110680		F	Romance	36	32	59.6	20.6	4.8	1881	Biloxi, Miss.	New Orleans, La.	
111048		F	Romance	40	6	39.0	14.5	3.7	1885	Dividing Creek, N. J.	Bridgeton, N. J.	
110383		F	Romance	31	35	61.4	19.0	5.1	1885	Stouven, Me.	Bancor, Me.	
21302		F	Romance	40	39	54.3	17.6	3.2	1893	Old River, Tex.	Galveston, Tex.	
111244		F	Romance	16	16	37.5	14.6	4.6	1878	Biloxi, Miss.	Key West, Fla.	
110260		F	Romance	131	125	100.9	28.2	7.8	1863	Milwaukee, Wis.	Milwaukee, Wis.	
110672		F	Romance	25	16	48.9	17.1	5.1	1860	Essington, Pa.	Wilmington, Del.	
110521	J. V. W. L.	F	Romance	35	30	53.8	19.0	5.2	1875	Mathews County, Va.	Norfolk, Va.	
110904		F	Romance	8	8	35.6	11.2	2.9	1890	Terrebonne Parish, La.	Brashear, La.	
110440		F	Romance	16	9	32.5	13.5	3.7	1892	Oriole, Md.	Crisfield, Md.	
110517		F	Romance	795	795	181.0	33.4	11.6	1882	East Saginaw, Mich.	Port Huron, Mich.	
110221		F	Romance	6	6	34.2	11.8	3.7	1874	Smithville, N. C.	Tampa, Fla.	
21236		F	Romance	39	18	48.3	18.7	4.1	1897	Mandeville, La.	Sheldahl, Minn.	

1 Formerly { 2 British ship Roderick Dhu.
3 Hawaiian bark Roderick Dhu.

4 Formerly sloop-yacht Priscilla II.
5 Formerly British schooner Rondo.

6 Formerly British bark Ella Voss.
7 Rebuilt, 1882.

MERCHANT SAILING VESSELS OF THE UNITED STATES—Continued.

Official No.	Signal letters.	Rig.	Name of vessel.	Gross tonnage.	Net tonnage.	Length.	Breadth.	Depth.	When built.	Where built.	Home port (where permanent document issued).
						Feet.	Feet.	Feet.			
111006		Sch.	Rosa B. Corn	17*	6	41.0	12.0	4.0	1892	Elizabeth City, N. C.	Edenton, N. C.
110451		Sch.	Rosa M. Duncan	10	6	43.8	14.0	3.1	1884	Holland Point, Md.	Crisfield, Md.
110400		Sip.	Rosa and May	6	6	30.0	10.5	4.6	1894	Brooksville, Me.	Castine, Me.
21815		Sip.	Rosabell	19	18	48.9	18.4	4.0	1865	Patchogue, N. Y.	Patchogue, N. Y.
110277		Sch.	Rosalie	7	6	35.7	12.7	4.7	1878	May St. Louis, Miss.	Shield Cove, Miss.
21264		Sch.	Rosalie	16	14	39.5	14.0	4.4			Key West, Fla.
21830		Sch.	Rosalie	15	14	42.0	12.0	2.9	1864	New Orleans, La.	Lake Charles, La.
110405		Sch.	Rosalie	28	26	51.5	18.0	3.5	1870	Lake Charles, La.	Galveston, Tex.
110715		Sip.	Rosalie	6	6	28.7	12.3	3.0	1879	Bayshore, N. Y.	Patchogue, N. Y.
110454		Sip.	Rosalie	12	12	37.6	13.0	4.0	1880	Charleston, S. C.	Charleston, S. C.
110604		Cat.	Rosalie	5	5	25.7	11.3	3.0	1884	Knights Point, N. J.	Philadelphia, Pa.
111231		Sip.	Rosalie	14	13	38.0	12.4	6.1	1899	Brooklyn, N. Y.	New York, N. Y.
111010		Sch.	Rosalie M.	8	7	31.0	12.0	3.0	1863	Bristol, Mass.	Shelburne, Mass.
110912		Sip. y.	Rosalind	8	7	34.0	10.4	6.5	1888	Boston, Mass.	Boston, Mass.
76421		Sch. y.	Rosamond	24	23	42.0	14.8	4.0	1843	Pont Tremont, N. J.	Philadelphia, Pa.
111238	K. Q. D. L.	S. h.	Rosamond	1,247	1,242	291.0	41.0	17.0	1899	Genoa, Cal.	San Francisco, Cal.
110976		Sip.	Roscoe (3)	8	8	35.6	12.0	2.5	1884	Gouldsboro, Me.	Mount Desert Ferry, Me.
111042		S. h.	Roscoe S. Miller	20	19	53.0	17.0	4.5	1893	Buenavista, N. J.	Bridgeton, N. J.
110015		Sch.	Rose	5	5	28.4	10.3	3.8	1871	Saco, Me.	Portland, Me.
110429		Sch.	Rose	23	22	58.0	13.0	8.0	1860	Shelbogan, Wis.	Grand Haven, Mich.
110918		Sch.	Rose	7	6	35.4	10.9	3.9	1891	Astoria, Oreg.	Astoria, Oreg.
111115		Sip.	Rose	6	6	23.5	11.2	4.0	1886	Osterville, Mass.	Dennis, Mass.
110870		Sch.	Rose Cabral	94	89	88.0	23.9	8.1	1890	Rose, Mass.	Provincetown, Mass.
21928		Sch.	Rose Calkin	60	57	69.5	24.7	8.1	1864	Westfield, N. Y.	New York, N. Y.
111097		Sch.	Rose Etta	11	10	40.5	10.8	2.8	1892	Arthur Bay, Mich.	Marquette, Mich.
110714		Lgr.	Rose Eulalie	5	5	38.0	11.0	2.2	1888	Little Calicut, La.	Brashear, La.
110445	J. V. K. D.	RE	Rose Innes	835	769	163.2	35.9	19.8	1881	Bath, Me.	New York, N. Y.
111234		Sip.	Rose E. Chelton	6	6	42.0	14.2	3.2	1899	Lanoueville, Md.	Crisfield, Md.
110804		Sch.	Rosebelle	8	8	44.8	11.9	3.0	1888	Smyrna, N. C.	Beaufort, N. C.
21268		Sip.	Rosebud	82	81	62.1	19.4	5.2	1856	Guilford, Conn.	Greenport, N. Y.
110175		Sch.	Rosebud	11	11	32.0	13.0	4.2	1876	Key West, Fla.	Key West, Fla.
110411		Sch.	Rosebud	5	5	44.0	10.0	3.7	1875	Dorchester County, Md.	Annapolis, Md.
110752		Sch.	Rosebud	30	28	60.0	18.2	3.8	1887	Oshkosh, Wis.	Milwaukee, Wis.
110773		Cat.	Rosebud	6	6	26.8	11.0	4.4	1898	Osterville, Mass.	Nantuxet, Mass.
21753		Sch.	Rosella	39	37	60.0	22.3	4.3	1868	San Francisco, Cal.	San Francisco, Cal.
111011		Sip.	Rosella	6	6	34.0	14.0	3.4	1892	Patchogue, N. Y.	Patchogue, N. Y.
126369	K. L. R. N.	Sip. y.	Rosemary	58	55	75.0	21.1	9.0	1893	Nyark, N. Y.	Providence, R. I.
111086	K. M. H. S.	Sch.	Rosemont	704	651	174.6	35.4	14.2	1898	Bth, Me.	Fall River, Mass.
21402		Sip.	Rosette	26	24	52.0	21.0	6.0	1864	New York, N. Y.	New York, N. Y.
21713		Sip.	Rosewood	18	17	42.0	17.4	3.0	1867	Kingston, Mass.	Plymouth, Mass.
110761		Sip.	Rosie	7	6	38.7	14.8	3.3	1884	Patchogue, N. Y.	Patchogue, N. Y.
110940		Sip. y.	Rosie	6	6	28.4	10.2	4.0	1867	Cantonville, Mass.	Boston, Mass.
110981		Sch.	Rosie H.	73	69	72.0	25.5	6.0	1892	Alameda, Cal.	San Francisco, Cal.
111201		Sch.	Rosie Agnes	6	6	41.8	12.0	2.7	1896	Bishop's Head, Md.	Crisfield, Md.
110490		Sch.	Rosie Beatrice	25	24	54.8	18.5	4.0	1861	Malton, Md.	Id.
110650		Sip.	Rosie Pearson	7	7	28.7	14.0	3.6	1864	Pocomoke City, Md.	Baltimore, Md.
110929		Sip.	Rosie A. Marshall	10	8	24.8	13.7	4.6	1891	Provincetown, Mass.	New Bedford, Mass.
110078		Sch.	Rosina	10	10	34.0	12.0	4.0	1873	Apalachicola, Fla.	Cedar Key, Fla.
110356		Sch.	Rosina	37	35	58.0	18.0	4.2	1878	Lake Charles, La.	Galveston, Tex.
111173		Sch.	Rosina	10	15	41.5	14.5	3.6	1894	Chocomaque, Fla.	Key West, Fla.
111074	K. M. D. J.	Sip.	Rose I. Coe	173	165	103.8	28.9	6.4	1895	Kennebunk Port, Me.	Boston, Mass.
110658		Sip.	Rosey Dawn	24	22	48.0	15.9	4.0	1899	Bowdunham, Me.	Bath, Me.
110254		Sip.	Rough Aahler	12	11	48.2	14.2	3.0	1875	Havre de Grace, Md.	Baltimore, Md.
111209		Sch.	Rough Rider	37	36	59.2	20.8	4.5	1896	Sidell, La.	New Orleans, La.
21622		Sch.	Rough and Ready	56	53	69.0	24.4	5.1	1864	San Francisco, Cal.	San Francisco, Cal.
110646		Sch.	Rough and Ready	12	12	41.0	14.7	4.3	1885	St. James, Mich.	Grand Haven, Mich.
110638		Sch.	Roulette	83	79	82.0	23.2	10.0	1894	Boston, Mass.	New York, N. Y.
110087		Sch.	Rouse Simmons	305	195	123.5	27.0	3.4	1868	Milwaukee, Wis.	Chicago, Ill.
3673		Sch.	Rover	76	69	70.0	22.7	9.0	1896	Benicia, Cal.	San Francisco, Cal.
110092		Sip.	Rover	8	8	34.4	12.0	3.4	1890	Southold, N. Y.	Portsmouth, N. H.
110000	K. B. P. F.	Sip.	Rover	126	116	92.5	26.2	3.6	1893	Cambridge, Md.	Baltimore, Md.
110819		Sip.	Rover	5	5	25.0	11.0	3.8	1894	Port Republic, N. J.	Sumner Point, N. J.
110490	K. J. F. P.	Sip. y.	Rover	20	19	42.2	15.0	6.2	1890	Brooklyn, N. Y.	New York, N. Y.
111131		Sch.	Rover	20	19	48.0	14.0	4.0	1896	Sitka Alaska	Sitka, Alaska
111150		Sip.	Rover	7	7	38.2	11.4	2.8	1897	Alexandria Bay, N. Y.	Cape Vincent, N. Y.
111174	K. N. H. D.	Sch. y.	Rover	17	7	39.5	13.4	4.4	1868	New Orleans, La.	Cincinnati, Ohio
21108		Sch.	Rover's Bride	20	19	47.0	12.0	6.0	1890	Boston, Mass.	Southwest Harbor, Me.
110288		Sch.	Rover's Brother	16	17	42.5	15.0	4.5	1876	Port Orange, Fla.	Tampa, Fla.
110700		Sch. y.	Rovens	19	16	52.8	13.0	5.0	1865	Flushing, N. Y.	New York, N. Y.
110690		Sch.	Rovens	16	15	40.0	12.3	5.2	1892	Florence, Fla.	Key West, Fla.
126068		Sip. y.	Rovena	13	12	36.6	14.5	4.0	1873	Brooklyn, N. Y.	New York, N. Y.
110343		Sch.	Rovena	6	6	42.0	12.0	3.0	1878	Kinross, N. C.	Edenton, N. C.
111213		Sip. y.	Rovena	6	6	28.5	12.0	3.2			New York, N. Y.

* Formerly schooner-yacht John L. Dorsett.
 * Formerly schooner Baranoff.

* Formerly schooner-yacht Jessie, official number 75648.
 * U. S. Engineer schooner Alice.

* Formerly sleep-yacht Emma T.

MERCHANT SAILING VESSELS OF THE UNITED STATES—Continued.

Official No.	Signal letters.	Rig.	Name of vessel.	Gross tonnage.	Net tonnage.	Length.		Depth.	When built.	Where built.	Home port (where permanent document issues).
						Feet.	Feet.				
21579	Sip.	Roxanna	9	9	32.7	12.0	2.9	Perth Amboy, N. J.
21448	Sip.	Roxanna	7	7	30.2	12.1	4.0	1899	Westbrook, Conn.	New London, Conn.
110643	Sch.	Roxanna Frances	60	45	81.2	23.2	6.4	1892	Pocomoke City, Md.	Annapolis, Md.
110658	Sch.	Roxanna Island	18	11	42.9	16.9	4.0	1894	Goshen, N. J.	Bridgeton, N. J.
110023	Sch.	Roxie J. Conner	19	9	50.0	14.0	3.2	1899	Magnolia, Del.	Crisfield, Md.
110919	Sch.	Roy Somers	914	390	140.0	34.0	9.0	1-01	Fairhaven, Cal.	San Francisco, Cal.
110095	Sch.	Roy F. Eaton	13	12	37.8	12.8	6.0	1892	West Freetown, Me.	Deer Isle, Me.
111142	Sch.	Royal Palm	12	12	39.4	14.1	3.9	1-07	Miami, Fla.	St. Augustine, Fla.
21210	Sch.	Rosella	95	34	54.2	16.4	6.8	1840	Essex, Mass.	Southwest Harbor, Me.
110779	Sch.	Ruby	48	48	69.0	21.2	5.5	1-22	San Francisco, Cal.	San Francisco, Cal.
110602	Sip.	Ruby	6	6	31.9	12.2	2.2	1888	Greenport, N. Y.	Bridgeton, Conn.
110605	Sip.	Ruby	8	8	46.2	11.8	2.2	18-8	Oriole, Md.	Baltimore, Md.
111015	Sch.	Ruby	12	12	44.5	14.4	4.0	1892	Moospoint, Miss.	Shilohdale, Miss.
111180	Sip.	Ruby	6	6	37.8	12.2	2.5	1-97	Hudson, Md.	Baltimore, Md.
111296	Sip.	Ruby	12	10	34.5	14.8	2.4	1899	Dennysville, Me.	Eastport, Me.
110623	Sch.	Ruby Dye	12	11	42.2	11.8	2.9	1894	Lake Worth, Fla.	St. Augustine, Fla.
111222	Sch.	Ruby Terry	12	8	42.9	14.2	2.0	1899	Hilori, Miss.	Shilohdale, Miss.
110534	Sch.	Ruby A. Cousins	192	185	112.5	30.5	8.0	1892	Eureka, Cal.	Eureka, Cal.
110604	Sip.	Ruby G. Ford	9	5	45.0	18.0	2.8	1891	Fairmount, Md.	Crisfield, Md.
116548	Sip. y.	Rudna	14	14	44.0	12.0	7.0	1848	Boston, Mass.	Providence, R. I.
110288	BE.	Rufus E. Wood	1,477	1,231	200.1	49.4	24.5	1875	Deering, Me.	San Francisco, Cal.
111116	Sch. y.	Ruanika	26	25	54.2	15.1	7.7	1-96	South Boston, Mass.	Providence, R. I.
21221	Sch.	Rushlight	65	62	72.9	21.2	7.7	1863	Essex, Mass.	Machina, Me.
110999	Sch.	Russel L	9	9	52.9	17.0	2.4	1892	Dorchester County, Md.	Baltimore, Md.
110939	Sch.	Russel C	10	9	52.6	15.0	2.1	1892	Oxford, Md.	Do.
111203	Sch.	Russell O. W	9	9	48.2	14.1	2.0	1898	Solomons, Md.	Crisfield, Md.
21478	Sch.	Russian	305	290	127.0	28.2	11.5	1862	Oswege, N. Y.	Port Huron, Mich.
21482	Sip.	Ruth	6	5	28.9	12.2	2.0	Newport News, Va.
110145	Sch.	Ruth	37	25	60.9	18.5	8.7	1872	North East, Md.	Baltimore, Md.
110478	Sch.	Ruth	89	85	88.4	22.6	8.7	1-81	Noank, Conn.	New London, Conn.
110606	Sip.	Ruth	7	7	25.9	12.8	4.5	1885	Stonington, Conn.
111018	Sch.	Ruth	7	7	29.6	12.4	2.4	1892	Key West, Fla.	Key West, Fla.
111041	Sch.	Ruth	7	7	43.6	12.0	2.7	1-94	Smyrna, N. C.	Beaufort, N. C.
111129	Sip.	Ruth	8	8	29.2	12.7	2.2	1895	Fairbank, Md.	Baltimore, Md.
111156	Sch.	Ruth	10	7	47.6	13.0	2.1	1897	Newbern, N. C.
111165	Sip.	Ruth	6	6	36.5	11.2	4.7	1897	Tappanhook, Va.	Tappanhook, Va.
111176	Sch.	Ruth	498	447	142.2	37.5	17.0	1840	Sunderland, England	New York, N. Y.
111250	Sip.	Ruth C	6	6	37.6	12.6	2.2	1898	Farmount, Md.	Crisfield, Md.
111101	Sch.	Ruth J	11	9	42.4	12.9	2.1	1895	Shallotte, N. C.	Wilmington, N. C.
111012	Sch.	Ruth Darling	14	13	42.2	15.1	2.6	1-92	North River, N. C.	Do.
75829	Sch.	Ruth Decker	122	85	94.9	27.0	6.0	1876	Port Jefferson, N. Y.	New York, N. Y.
111122	Sch.	Ruth Richardson	29	29	82.5	19.0	4.9	1898	Madison, Md.	Crisfield, Md.
110197	Sch.	Ruth Robinson	498	452	129.9	32.0	12.2	1874	Portland, Conn.	Boston, Mass.
21762	Sch.	Ruth Shaw	245	241	124.2	26.0	10.9	1897	Milville, N. J.	New York, N. Y.
110082	Sch.	Ruth A. Price	69	66	72.2	22.2	7.9	1872	Somerset County, Md.	Baltimore, Md.
111111	Sch.	Ruth C. Watson	9	9	43.8	11.6	2.4	1898	Morehead City, N. C.	Newbern, N. C.
111084	Sip.	Ruth E. Cusnock	7	7	38.0	11.0	5.6	1895	Cape Rozer, Me.	Castine, Me.
110982	Sch.	Ruth M. Martin	98	98	89.2	22.7	8.6	1892	Essex, Mass.	Boston, Mass.
111120	Sch.	Ruth and Killa	10	8	32.5	14.2	2.5	1897	River Springs, Md.	Annapolis, Md.
S.											
118408	Sch.	S. Chase	15	10	48.6	13.5	4.0	1875	Somerset County, Md.	Crisfield, Md.
87467	Sch.	S. Clement	447	426	163.0	30.5	12.0	18-2	Newport, Mich.	Duluth, Minn.
118045	Sch.	S. Danielson	57	57	61.9	27.0	6.4	1882	Grubee Mill, Oreg.	San Francisco, Cal.
22544	Sch.	S. Francis	11	10	40.2	12.5	4.5	1898	Hatteras, N. C.	Newbern, N. C.
110118	Sch.	S. Greenwood	15	14	36.0	14.0	5.0	1896	Noank, Conn.	Greenport, N. Y.
22435	Sch.	S. Hale	125	119	69.9	26.5	2.9	1894	Taunton, Mass.	Fall River, Mass.
22141	Sch.	S. Sawyer	69	66	72.4	22.7	6.0	1850	Bristol, Me.	Rockport, Me.
22864	Sip.	S. Van Benschoten	22	21	42.7	17.4	4.9	1-24	Hempstead, N. Y.	New York, N. Y.
110130	Sip.	S. Wimsatt	7	7	34.4	12.7	2.8	1896	Washington, D. C.	Newport News, Va.
116705	Sch.	S. A. Guither	6	6	41.5	16.0	2.9	1895	Pinepoint, Md.	Crisfield, Md.
118085	Sch.	S. A. Holland	19	9	50.0	14.7	2.2	1-92	Marion, Md.	Do.
22705	Sch.	S. A. Wood	294	262	142.0	24.9	10.2	1892	Manitowish, Wis.	Chicago, Ill.
20712	Sip.	S. B. Bogert	6	6	36.0	12.0	2.2	1-67	Patchogue, N. Y.	Sag Harbor, N. Y.
110023	Sip.	S. B. King	9	7	38.2	12.6	2.9	1-90	Mount Pleasant, S. C.	Charleston, S. C.
22792	Sip.	S. B. Latham	19	9	32.9	12.0	4.2	1-61	Noank, Conn.	Do.
10491	Sch.	S. B. Martz	522	471	147.8	24.0	14.9	1891	Dennisville, N. J.	Baltimore, Md.
10226	Sch.	S. B. Palmer	47	45	79.0	29.0	4.6	1861	Oshkosh, Wis.	Milwaukee, Wis.
22240	Sch.	S. B. Pomeroy	408	320	152.5	32.4	11.0	1856	Cleveland, Ohio	Detroit, Mich.
3343	Sch.	S. B. Wheeler	290	260	112.8	29.0	8.4	1856	Wilmington, Del.	Baltimore, Md.
3212	BE.	S. C. Allen	690	655	177.2	37.0	14.9	1892	Bath, Me.	Port Townsend, Wash.
12347	Sch.	S. C. Kumble	25	18	46.4	18.4	4.9	1876	Newport, N. J.	Bridgeton, N. J.

¹ Formerly deep-yacht Sharan.

² Formerly (a) British bark Sharpshooter.
(b) French bark Madeline.
(c) British bark Sharpshooter.

³ Formerly schooner Jesse Crowley.
(Rebuilt 1892).

MERCHANT SAILING VESSELS OF THE UNITED STATES—Continued.

Official No.	Signal letters.	Rig.	Name of vessel.	Gross tonnage.	Net tonnage.	Length.		Depth.	Where built.	Home port (where permanent document issued).	
						Feet.	Fath.				
118179	J. M. V. R.	Sch.	S. C. Tryon	423	378	140.6	32.0	14.7	1873	Greenport, N. Y.	Boston, Mass.
118354	K. H. N. L.	Sch.	S. D. Cullerton	1,833	1,671	240.0	44.4	28.4	1890	Rockport, Me.	San Francisco, Cal.
23817		Sch.	S. E. Barnes	44	41	63.0	20.8	4.0	1860	Westfield, N. Y.	New York, N. Y.
118196		Sch.	S. E. Coulbourn	37	35	67.0	19.4	4.8	1873	Somerset County, Md.	Cape Charles, Va.
22129		Sch.	S. E. Davis	39	37	78.1	21.8	7.0	1867	Boston, Mass.	Boston, Mass.
22920		Sch.	S. E. Perry	79	77	66.5	22.2	4.0	1869	San Francisco, Cal.	San Francisco, Cal.
118193		Sch.	S. E. Smith	7	7	45.0	10.3	2.8	1870	Milford, Conn.	Stamford, Conn.
118090		Sch.	S. F. Burns	17	16	45.5	16.0	4.4	1866	Bayport, N. Y.	Patchogue, N. Y.
23972		Sch.	S. F. Krawen	33	32	54.8	22.9	6.3	1870	Dorchester County, Md.	Crisfield, Md.
118160	K. D. T. M.	Sch.	S. F. Maker	108	78	80.0	24.1	8.8	1887	Essex, Mass.	Gloucester, Mass.
118082		Sch.	S. F. Smith	6	6	40.0	13.7	2.8	1897	Dames Quarter, Md.	Crisfield, Md.
118428	K. J. R. C.	Sch.	S. G. Haskell	681	609	160.2	34.7	14.9	1891	Milwaukee, Wis.	Deer Isle, Me.
118148	K. G. M. H.	Bkn.	S. G. Wilder	604	537	196.8	37.0	14.0	1887	Port Blakely, Wash.	San Francisco, Cal.
22396		Sch.	S. H. Lathrop	378	294	137.0	26.1	10.2	1856	Buffalo, N. Y.	Port Haron, Mich.
118850		Sch.	S. H. Mills	20	19	45.4	17.4	4.7	1882	James Point, Md.	Baltimore, Md.
118532		Sch.	S. H. Pookham	20	19	45.0	16.3	4.0	1877	Kennebunk, Me.	Damariscotta, Me.
116292		Sch.	S. H. Roberts	19	18	60.0	15.0	4.1	1888	Somerset County, Md.	Tappanhook, Va.
116534		Sch.	S. H. Sawyer	107	89	77.5	25.4	8.1	1865	Dorchester, New Brunswick	M. Chias, Me.
116043		Sch.	S. H. Woodbury	26	25	38.0	10.0	2.8	1865	Cedar Keys, Fla.	Key West, Fla.
23423		Sch.	S. J. Deian	36	35	59.4	20.0	6.2	1866	Islip, N. Y.	Chincoteague, Va.
116096		Sch.	S. J. Dickson	30	29	53.2	19.6	2.8	1866	Fort Bayou, Miss.	Shilohogue, Mass.
23132		Sch.	S. J. Lindsey	30	29	62.0	20.2	7.4	1860	Harrington, Ma.	Rockland, Me.
118560		Sch.	S. J. Stevens	10	10	44.0	10.8	3.7	1877	Rockhall, Md.	Baltimore, Md.
23761		Sch.	S. J. Tilden	612	582	172.0	32.0	12.4	1869	Cleveland, Ohio	Buffalo, N. Y.
118031		Sip.	S. K. Marshall	8	8	45.0	8.9	2.9	1864	Savern River, Va.	Newport News, Va.
118502		Sch.	S. K. Parika	8	8	47.9	13.6	4.0	1876	Somerset County, Md.	Crisfield, Md.
118551		Sch.	S. L. Bowen	24	23	51.3	19.0	4.8	1877	Wiconico County, Md.	Alexandria, Va.
23743		Sch.	S. L. Elmyra	18	17	48.0	15.0	3.3	1869	Hatteras, N. C.	Newbern, N. C.
23123		Sch.	S. L. Foster	48	30	67.4	20.2	6.9	1867	Damariscotta, Me.	Southwest Harbor, Me.
118748		Sip.	S. L. Harford	25	23	44.5	16.5	6.4	1869	Edge Island, Va.	Savannah, Ga.
118533		Sip.	S. L. Houseman	12	12	41.7	14.0	4.0	1863	Nantuxund County, Va.	Norfolk, Va.
118312	J. Q. L. T.	Sch.	S. M. Bird	517	430	132.0	32.1	15.0	1876	Belfast, Me.	New York, N. Y.
118267		Sch.	S. M. Gougherty	10	10	35.8	12.8	3.4	1876	Penngrove, N. J.	Bridgeport, N. J.
23782		Sch.	S. M. Homan	23	15	48.5	16.8	4.5	1868	South Haven, N. Y.	Richmond, Va.
118722		Sch.	S. M. Stephenson	511	486	166.2	33.0	12.0	1869	Manitowoc, Wis.	Chicago, Ill.
118130	K. D. N. Q.	Bkn.	S. N. Castle	514	464	153.8	33.1	13.7	1868	Port Blakely, Wash.	San Francisco, Cal.
116067		Sch.	S. O. Co. No. 78	793	780	178.0	32.1	15.5	1865	West Superior, Wis.	New York, N. Y.
118768		Sch.	S. O. Co. No. 81	1,774	1,402	254.0	46.5	22.0	1897	Buffalo, N. Y.	do
118978		Sch.	S. O. Co. No. 84	1,192	964	308.7	38.1	18.0	1890	West Superior, Wis.	do
118590	K. L. T. B.	Sch.	S. O. Co. of N. Y., No. 58	1,643	1,590	348.0	37.0	20.0	1893	Chester, Pa.	do
118722	K. M. S. N.	Sch.	S. P. Blackburn	1,798	1,537	223.7	42.8	22.1	1898	Bath, Me.	Bath, Me.
118693	J. T. N. S.	Sch.	S. P. Hitchcock	606	553	182.3	35.4	12.3	1879	do	do
118694	K. B. S. G.	Sch.	S. P. Hitchcock	2,305	2,068	347.4	44.2	20.1	1883	do	New York, N. Y.
118597		Sch.	S. P. McDaniel	5	5	44.0	11.0	2.7	1863	Ortolo, Md.	Annapolis, Md.
118535	K. L. M. D.	Sch.	S. P. Willard	127	87	98.6	25.0	10.4	1892	Essex, Mass.	Gloucester, Mass.
118224		Sch.	S. R. Lane	73	47	76.1	21.9	5.0	1873	do	do
118694		Sch.	S. R. Malory	34	23	54.4	12.0	5.0	1895	Cedar Keys, Fla.	Key West, Fla.
22806		Sip.	S. R. Packer	10	10	33.0	12.5	5.0	1862	Noank, Conn.	Sag Harbor, N. Y.
23810		Sch.	S. S. Brown	96	91	82.0	26.0	6.7	1869	Northport, N. Y.	Albany, N. Y.
23798	J. H. C. N.	Sch.	S. S. Hudson	429	408	127.1	26.8	10.2	1880	Mays Landing, N. J.	Somers Point, N. J.
23943		Sip.	S. S. Howe	50	46	61.1	22.4	5.0	1871	Boston, Mass.	Boston, Mass.
23040		Sch.	S. S. Smith	83	79	72.0	25.5	7.5	1866	Sag Harbor, N. Y.	Belfast, Me.
22654		Sip.	S. S. Somers	16	9	36.1	15.0	2.0	1868	Crisfield, Md.	Baltimore, Md.
118531		Sip.	S. S. Wyckoff	0	0	28.8	10.1	2.9	1860	Toms River, N. J.	Tuckerton, N. J.
118931	K. P. N. E.	Sch.	S. T. Alexander	779	698	175.5	34.5	15.0	1890	Fairhaven, Cal.	San Francisco, Cal.
118267		Sch.	S. T. Howard	9	9	50.0	12.4	2.8	1863	Dames Quarter, Md.	Crisfield, Md.
118947		Sch.	S. T. Muir	18	15	54.4	15.0	4.4	1863	Fairmount, Md.	Annapolis, Md.
23581		Sip.	S. V. Rogers	0	0	32.0	11.5	2.8	1867	Sayville, N. Y.	Patchogue, N. Y.
118693		Sch.	S. V. Turner	5	5	37.0	9.4	2.0	1879	York County, Va.	Newport News, Va.
118072		Sch.	S. W. Darby, Jr.	48	46	70.0	22.0	4.5	1870	Milford, Del.	Haltimere, Md.
23706		Sip.	S. W. Truslow	28	22	50.5	17.9	5.1	1860	Moriches, N. Y.	Parth Amboy, N. J.
116058		Sch.	S. J. D. Wilson	33	23	65.1	18.1	5.0	1865	Madison, Md.	Tappanhook, Va.
22884		Sch.	S. V. R. Watson	815	490	177.1	31.4	12.4	1862	Cleveland, Ohio	Detroit, Mich.
22484		Sch.	Sabine	56	53	65.5	20.1	7.8	1850	Essex, Mass.	Boston, Mass.
118095		Sip.	Sabine	46	44	65.5	19.0	4.9	1886	Phippsburg, Me.	Bath, Me.
118779		Sip. J.	Sabra	0	0	26.0	10.8	5.4	1893	Lynn, Mass.	Boston, Mass.
118977		Sch.	Sabra A.	9	9	35.1	11.8	2.0	1861	Lynn Point, N. C.	Beaufort, N. C.
118548		Sip.	Sabrina	14	13	43.4	16.2	2.5	1877	Riverside, N. J.	Camden, N. J.
118492	J. R. W. L.	BK.	Sachem	1,200	1,311	194.0	30.4	25.0	1876	Boston, Mass.	Boston, Mass.
118201		Sip.	Sachem	7	7	28.5	11.1	5.0	1868	Gloucester, Mass.	Gloucester, Mass.
118253	K. G. D. T.	Sch. y.	Sachem	81	77	38.5	23.5	8.2	1866	South Boston, Mass.	New York, N. Y.
118446		Sip.	Sachem	9	9	32.4	12.5	2.7	1891	Greenback, Va.	Chincoteague, Va.
23656		Sch.	Sacramento	120	126	100.7	21.3	6.5	1868	San Francisco, Cal.	San Francisco, Cal.
118497		Sch.	Sadie	18	17	45.0	18.3	4.8	1870	St. Michaels, Md.	Norfolk, Va.
118541		Cat.	Sadie	5	5	37.5	12.0	2.8	1870	Bayshore, N. Y.	Patchogue, N. Y.
118666		Sca.	Sadie	0	0	35.4	11.1	2.4	1888	Atlantic City, N. J.	Somers Point, N. J.

Formerly British schooner Emma C.

MERCHANT SAILING VESSELS OF THE UNITED STATES—Continued.

Official No.	Signal letters.	Rig.	Name of vessel.	Gross tonnage.	Net tonnage.	Length.	Breadth.	Depth.	When built.	Where built.	Home port (where permanent document issued).
						Feet.	Feet.	Feet.			
110113		Sip.	Sadie	14	13	39.5	11.5	5.3	1883	Chicago, Ill.	Chicago, Ill.
110374	K. H. T. S.	Sch.	Sadie	310	294	142.0	34.0	9.0	1890	Fairhaven, Cal.	San Francisco, Cal.
110401		Sch.	Sadie	11	9	48.5	14.2	6.8	1890	Machias, Me.	Eastport, Me.
110456		Sip.	Sadie	7	7	39.0	10.5	5.0	1900	Cushing, Me.	Thomaston, Me.
110254		Cap.	Sadie A.	5	5	23.4	12.5	3.1	1880	Patchogue, N. Y.	Patchogue, N. Y.
110242		Sip.	Sadie B.	0	0	25.4	11.3	4.7	1888	Haverhill, Mass.	Newburyport, Mass.
110433		Sip.	Sadie E.	0	7	30.2	12.4	4.2	1843	Coevot, Conn.	Stamford, Conn.
110618		Sip.	Sadie M.	14	14	43.5	15.5	4.3	1894	Patchogue, N. Y.	Patchogue, N. Y.
115685		Sch.	Sadie Nell ..	9	5	45.0	14.5	3.3	1877	Crusfield, Md.	Crusfield, Md.
110475		Sip.	Sadie Nell ..	9	0	24.0	13.8	5.0	1885	Charleston, S. C.	Charleston, S. C.
110515		Sip.	Sadie Cobran ..	7	6	30.7	11.0	3.0	1892	Point Washington, Fla.	Pensacola, Fla.
110710	J. T. V. B.	Sch.	Sadie Corey ..	156	145	101.7	27.7	7.8	1840	Winterport, Me.	Boston, Mass.
110790		Sch.	Sadie Page ..	9	8	53.5	15.5	2.5	1849	St. Michaels, Md.	Baltimore, Md.
115252	J. P. O. S.	Sch.	Sadie Willont ..	365	291	129.0	32.0	10.6	1874	St. George, Me.	Belfast, Me.
115089		Sch.	Sadie A. Kimball ..	53	51	66.0	21.2	6.1	1894	Boothbay, Me.	Portsmouth, N. H.
110326	K. H. F. J.	Sch.	Sadie C. Sumner ..	672	586	176.7	37.5	14.1	1890	Thomaston, Me.	Thomaston, Me.
110743		Sch.	Sadie E. Conyer ..	32	23	69.4	19.9	5.5	1896	Whitehaven, Md.	Crisfield, Md.
110448		Sch.	Sadie M. Parks ..	13	8	54.0	14.0	3.8	1891	St. Peter, Md.	Annapolis, Md.
115607		Sch.	Sadie E. K. Gibson ..	9	5	51.0	13.0	3.0	1877	Somerset County, Md.	Crisfield, Md.
115004		Sch.	Sadie and Lattie ..	60	48	43.8	22.5	6.1	1894	Steuben, Me.	Machias, Me.
110440		Sip.	Sadie and Maud ..	7	6	24.5	12.0	3.0	1885	Hyannis, Mass.	Hyannis, Mass.
110078		Sch.	Sadie and Willie ..	9	8	48.7	14.8	3.2	1845	Cambridge, Md.	Baltimore, Md.
110432	K. J. L. M.	Sch.	Sagamore	1,415	1,220	219.5	43.1	20.6	1891	Kennebunk, Me.	Fall River, Mass.
110742		Sip. y.	Sagamora	7	7	31.4	8.5	5.6	1897	South Boston, Mass.	Boston, Mass.
110743		Sip.	Saginaw	7	5	37.0	13.2	3.0	1896	Crisfield, Md.	Crisfield, Md.
115613		Sip. y.	Sagitta	27	25	32.5	14.5	5.6	1878	Islip, N. Y.	New York, N. Y.
110501		Sip.	Sagitta	11	7	34.0	14.3	3.0	1893	Patchogue, N. Y.	Patchogue, N. Y.
110422		Y. w. l. y.	Sagola	7	11	35.0	16.5	6.8	1890	Fall River, Mass.	Boston, Mass.
115014	K. B. D. R.	Sch.	Sailor Boy	329	316	139.3	33.8	12.8	1843	Southbend, Wash.	San Francisco, Cal.
23040		Sch.	Sailor's Delight ..	11	7	43.5	15.0	3.7	1867	Crisfield, Md.	Tappahannock, Va.
23048		Sch.	Sailor's Return ..	27	19	51.8	18.5	5.5	1855	Somerset County, Md.	Baltimore, Md.
110138		Lgr.	St. Agnes	8	7	37.3	13.0	3.2	1896	Little Calhoun, La.	Brashear, La.
157		Lar.	St. Augustine	5	0	35.0	16.4	3.2	1845	New Orleans, La.	Shiloh, Miss.
115005		Sch.	St. Bartolomeo ..	27	18	58.8	20.0	4.0	1882	Bayou Bois Dore, Miss.	Do.
5780		Sch.	St. Catherine	33	31	61.0	17.5	4.0	1870	Fairhaven, Mich.	Detroit, Mich.
22501		Sip.	St. Charles	6	0	29.0	13.0	3.5	1865	Bon Secour, Ala.	Mobile, Ala.
110333		Sip.	St. Charles	15	15	49.5	15.3	3.1	1900	Atlantic City, N. J.	Somers Point, N. J.
22932	H. R. E. N.	Sch.	St. Croix	234	190	112.0	28.5	9.8	1896	Calais, Me.	Boston, Mass.
115566	J. S. P. H.	Sip.	St. David	1,595	1,476	213.4	40.6	17.2	1877	Bath, Me.	New York, N. Y.
110902		Sip.	St. Elmo	6	5	32.0	12.2	2.0	1890	Calais, Me.	Lake Charles, La.
115435	J. W. E. F.	Sch.	St. Francis	1,898	1,757	231.4	41.3	17.7	1882	Bath, Me.	San Francisco, Cal.
115000		Sip.	St. George	14	14	42.2	16.5	3.2	1879	Cedar Bayou, Tex.	Galveston, Tex.
115049	K. E. E. F.	Bk.	St. James	1,578	1,453	218.5	41.8	23.7	1882	Bath, Me.	New York, N. Y.
825		Sip.	St. John	9	0	38.2	13.2	3.7	1865	Patchogue, N. Y.	Do.
23102		Sch.	St. Joseph	165	157	109.0	25.0	7.5	1864	Newport, Mich.	Port Huron, Mich.
110400		Sip.	St. Joseph	5	5	30.2	11.0	2.5	1891	Chatham Bend, Fla.	Key West, Fla.
110362	K. H. P. V.	Bk.	St. Katherine	1,263	1,153	202.8	39.3	18.1	1899	Bath, Me.	San Francisco, Cal.
22348		Sch.	St. Lawrence	281	267	137.1	28.0	11.5	1882	Cleveland, Ohio	Detroit, Mich.
110005		Sch.	St. Lena	8	5	28.4	9.0	3.0	1884	Savannah, Ga.	Savannah, Ga.
22958		Sch.	St. Leon	3	3	35.0	10.7	3.0	1887	Pensacola, Me.	Machias, Me.
110601		Cap.	St. Louis	82	79	75.3	23.4	3.0	1871	Nuank, Conn.	Newport, R. I.
110182		Lgr.	St. Margdale	0	0	35.0	10.7	3.0	1887	Terrebonne Parish, La.	Brashear, La.
110724		Lgr.	St. Mararet	0	7	39.7	13.1	2.5	1890	Morgan City, La.	Do.
115563	J. S. M. V.	Sip.	St. Mark	1,973	1,798	232.4	42.8	18.7	1877	Bath, Me.	New York, N. Y.
110531		Sip.	St. Mary	10	10	32.4	12.0	6.2	1893	Friendship, Me.	Dear Isle, Me.
22840	J. H. R. L.	Hk.	St. Mary	703	679	154.0	33.1	20.2	1899	Eastport, Me.	New York, N. Y.
22401	J. H. D. G.	Sip.	St. Nicholas	1,796	1,587	208.9	42.8	13.2	1899	Bath, Me.	Anden, N. J.
110307	K. H. T. G.	Sch.	St. Nicholas	841	824	186.5	35.0	16.0	1890	Ferth Amboy, N. J.	Philadelphia, Pa.
110400		Sch.	St. Olaf	34	34	60.2	16.0	6.0	1899	Match Masson, Wash.	Port Townsend, Wash.
110300	J. Q. D. N.	Sip.	St. Paul	1,593	1,524	228.2	42.1	18.7	1874	Bath, Me.	New York, N. Y.
110210		Sch.	St. Paul	48	46	63.5	20.0	7.0	1890	Bentonia, Cal.	Kodiak, Alaska
110773		Cap.	St. Paul	19	7	28.4	12.9	4.1	1897	Bath, Me.	Newport, R. I.
110472		Sip.	St. Paul	8	10	31.1	12.5	6.3	1898	Friendship, Me.	Portland, Me.
110204		Sch.	St. Peter	5	7	34.7	12.0	3.2	1889	Jordan River, Mass.	Shiloh, Mass.
22504		Sch.	St. Peter	63	59	71.4	25.0	5.5	1898	San Francisco, Cal.	San Francisco, Cal.
110041	K. C. W. S.	Sch.	St. Thomas	742	652	164.1	35.4	17.7	1886	Phippsburg, Me.	Boston, Mass.
115046		Sch.	St. Thomas	5	7	40.2	14.4	3.2	1893	Wolf River, Miss.	Shiloh, Miss.
110778		Sip. y.	Sakana	11	11	37.7	12.2	6.5	1897	Fall River, Mass.	New York, N. Y.
110404		Sip. y.	Saledis	8	7	34.5	10.0	6.5	1899	South Boston, Mass.	Do.
23179		Sch.	Salamander	30	28	32.4	10.5	4.5	1890	San Francisco, Cal.	San Francisco, Cal.
23037		Sch.	Salsabury	51	49	72.0	21.0	3.0	1849	Dorchester County, Md.	Crisfield, Md.
110780		Sch.	Sallena	15	14	41.2	16.2	3.2	1879	Shiloh, Mass.	Galveston, Tex.
22959		Sip.	Sallie	10	5	36.5	14.2	3.0	1871	Riverton, N. J.	Wilmington, Del.
115001		Sip.	Sallie	19	18	43.5	18.4	4.0	1879	Penngrove, N. J.	Canaan, N. J.
110202		Sip.	Sallie	11	10	41.9	14.0	3.0	1898	Norfolk, Va.	Norfolk, Va.
110247		Cap.	Sallie	8	8	34.1	11.4	3.4	1898	Port Republic, N. J.	Somers Point, N. J.

1 Formerly sloop Augustine.

2 Formerly sloop Ariel.

MERCHANT SAILING VESSELS OF THE UNITED STATES—Continued.

Official No.	Signal letters.	Rig.	Name of vessel.	Gross tonnage.	Net tonnage.	Length.		Depth.	When built.	Where built.	Home port (where permanent document issued).
						Feet.	Feet.				
116982		Sch.	Sallie	8	7	36.0	10.5	3.6	1890	Cedar Key, Fla.	Cedar Key, Fla.
116900		Sch.	Sallie	20	20	54.6	14.3	4.7	1890	Spring Lake, Mich.	Grand Haven, Mich.
22977	H. R. M. B.	Sch.	Sallie B.	206	256	116.5	30.0	9.9	1861	Philadelphia, Pa.	Boston, Mass.
116672		Sch.	Sallie B.	7	7	28.7	13.0	4.0	1893	do	Bridgeton, N. J.
116758		Sch.	Sallie C.	7	8	29.0	12.0	3.6	1897	Woodland, Del.	do
116412		Sch.	Sallie R. A.	14	8	40.3	18.1	4.3	1891	Camden, N. J.	Camden, N. J.
22515		Sch.	Sallie Ann	58	49	67.8	23.4	6.6	1866	Potomac, N. J.	Perth Amboy, N. J.
22659		Sch.	Sallie Ann	31	29	55.1	19.8	4.9	1869	Talbot County, Md.	Baltimore, Md.
115441		Sch.	Sallie Ann	6	6	32.6	12.6	3.0	1876	Powells Point, N. C.	Norfolk, Va.
22421		Sch.	Sallie Burton	60	57	74.5	23.2	5.2	1861	Pennycroft, N. J.	Bridgeton, Conn.
116348		Sch.	Sallie Guy	43	41	54.0	21.6	4.6	1891	Fresport, Fla.	Pensacola, Fla.
116028	K. C. T. V.	Sch.	Sallie Lou	650	478	143.8	34.7	12.8	1894	Seasport, Me.	Seasport, Me.
116634		Cat.	Sallie Mason	7	7	25.8	12.1	2.9	1894	Seville, N. J.	Somers Point, N. J.
116459		Sch.	Sallie Mitchell	5	5	45.5	12.1	3.2	1898	Crisfield, Md.	Crisfield, Md.
116359		Sch.	Sallie White	8	7	47.0	11.8	3.5	1893	Dunes Quarter, Md.	Tappanhook, Va.
115607		Sch.	Sallie A. Lambdin	10	9	52.4	14.7	4.3	1880	St. Michaels, Md.	Crisfield, Md.
115190	J. N. C. F.	Sch.	Sallie E. Ludlow	237	199	112.7	30.3	9.3	1873	Osaben, N. J.	Boston, Mass.
115908		Sch.	Sallie J. Hastings	44	42	67.2	20.5	4.8	1864	Salem, N. J.	New York, N. Y.
116181		Sch.	Sallie L. Allender	16	9	51.5	13.5	3.3	1867	Cambridge, Md.	Baltimore, Md.
116243		Sch.	Sallie L. Bramble	10	9	50.0	14.7	3.8	1890	Whitehaven, Md.	do
115564		Sch.	Sallie M. Burton	27	15	58.5	19.0	3.4	1877	Mercershook, Pa.	Wilmington, Del.
115498		Sch.	Sallie M. Russell	41	39	68.5	21.5	4.5	1882	Drawbridge, Del.	Patchogue, N. Y.
116540		Sch.	Sallie P. Faucon	8	7	37.6	12.6	3.1	1892	Havre de Grace, Md.	Baltimore, Md.
115104		Sch.	Sallie and Ceola	32	20	57.0	19.4	4.8	1872	Mauricetown, N. J.	Bridgeton, N. J.
22045		Sch.	Sallie and Seth	18	17	44.3	16.1	5.5	1848	Mathews County, Va.	Tappanhook, Va.
115327		Sch.	Sally	29	28	38.2	19.4	4.9	1871	Port Washington, N. Y.	Cape Charles, Va.
27437	H. Q. V. G.	Sch.	Sally W. Ponder	107	102	80.6	25.4	6.4	1855	Milton, Del.	Fall River, Mass.
116501	K. L. G. S.	Sch.	Sally Purnell Bewick	125	119	85.0	26.5	6.0	1892	Milford, Del.	Wilmington, Del.
116672		Sch.	Salmon	7	7	46.0	10.5	3.4	1895	Deephaven, Minn.	Harrisville, Mass.
116573		Sch.	Salmon Hunter	7	7	41.0	12.0	2.7	1893	Pillar Rock, Wash.	Astoria, Oreg.
116364	K. H. R. G.	Sch.	Salvator	467	385	100.0	36.0	11.6	1898	Eureka, Cal.	San Francisco, Cal.
115426	J. R. M. G.	Sch.	Samar	1,082	1,062	179.0	36.0	22.6	1875	Boston, Mass.	Philadelphia, Pa.
22660		Sch.	Sam Flint	496	474	167.7	34.1	12.7	1868	Toledo, Ohio	Port Huron, Mich.
22486		Sch.	Sam Low	13	11	45.8	12.7	3.3	1870	Branchport, N. J.	Patchogue, N. Y.
115927		Sch.	Sam Seed	13	13	48.0	13.0	3.0	1883	Portsmouth, Va.	Norfolk, Va.
115675	K. C. D. G.	Sch.	Sam Skotfield, 2d	1,003	1,435	218.7	39.8	24.2	1884	Brunswick, Me.	Portland, Me.
116445		Sch.	Sammy Lee	20	20	51.3	14.3	4.7	1893	Tampa, Fla.	Tampa, Fla.
22672	J. F. T. S.	Sch.	Samuel	285	275	132.5	29.6	11.6	1868	Boston, Mass.	Boston, Mass.
115929		Sch.	Samuel	51	48	67.0	20.9	4.8	1863	Bath, Me.	do
116112		Sch.	Samuel	10	10	27.0	12.7	4.0	1848	Osterville, Mass.	Nantucket, Mass.
116235		Sch.	Samuel	32	32	58.4	17.8	7.6	1896	Gloster, Mass.	Plymouth, Mass.
116244		Sch.	Samuel	16	15	41.4	13.5	3.7	1894	Astoria, Oreg.	Astoria, Oreg.
22180		Sch.	Samuel	18	17	50.0	13.0	3.0	1896	Beaumont, N. C.	Wilmington, N. C.
115181		Sch.	Samuel Brush	20	18	44.0	14.7	3.8	1872	Tottenville, N. Y.	New York, N. Y.
22976	H. R. L. W.	Sch.	Samuel Gagner, Jr.	239	200	119.8	25.3	10.0	1863	Milford, Del.	Philadelphia, Pa.
116098		Sch.	Samuel Cottingham	8	8	44.2	14.3	3.4	1872	Crisfield, Md.	Bridgeton, N. J.
116067	K. D. H. W.	Sch.	Samuel Dillaway	739	623	170.4	35.3	17.8	1886	Bath, Me.	Bath, Me.
22634		Sch.	Samuel Filer	8	7	31.4	10.8	4.4	1898	Key West, Fla.	Jacksonville, Fla.
115171		Sch.	Samuel Fillmore	6	6	34.0	11.0	2.7	1873	Chincoteague, Va.	Chincoteague, Va.
115620		Sch.	Samuel Hamers	10	6	38.4	12.0	3.0	1877	Newport, R. I.	Bridgeton, N. J.
22969	J. K. T. H.	Sch.	Samuel Hart	310	175	104.0	29.3	8.8	1871	Waldoboro, Me.	Thomaston, Me.
22476		Sch.	Samuel Henry	18	17	44.0	16.8	4.3	1867	Rockaway, N. Y.	Newport News, Va.
116478		Sch.	Samuel Lake	20	15	52.0	18.3	5.2	1892	Bridgeton, N. J.	Bridgeton, N. J.
22445		Sch.	Samuel Lewis	66	62	77.5	22.0	7.4	1845	Blue-bill, Me.	Ellisport, Me.
22654		Sch.	Samuel Mot	16	15	43.0	16.0	4.3	1854	Manchester, N. Y.	Greenport, N. Y.
22478		Sch.	Samuel Kicker	64	61	71.0	23.8	6.0	1879	Westhaven, Conn.	New York, N. Y.
22618		Sch.	Samuel Thomas	9	8	35.1	14.3	2.6	1867	Aconiac, Va.	Crisfield, Md.
22634		Sch.	Samuel Washington	43	31	64.7	21.1	6.5	1867	Somerset County, Md.	Baltimore, Md.
22708		Sch.	Samuel Wood	65	49	74.5	22.5	7.0	1867	Keyport, N. J.	Somers Point, N. J.
116414	J. V. S. G.	Sch.	Samuel H. Hulbard	403	333	126.2	33.5	13.0	1891	New London, Conn.	Hartford, Conn.
22163		Sch.	Samuel B. Miller	26	24	42.8	15.3	6.8	1859	do	New York, N. Y.
116513		Sch.	Samuel C. Bond	6	7	30.0	12.4	4.2	1892	Stratford, Conn.	Bridgeton, Conn.
22980	J. K. D. V.	Sch.	Samuel C. Hart	258	245	112.7	29.3	8.7	1870	Bath, Me.	Deer Isle, Me.
116781		Sch.	Samuel C. Holmes	79	75	79.6	25.0	8.0	1840	Milford, Del.	Wilmington, Del.
22846		Sch.	Samuel C. Hulce	33	30	51.5	19.5	5.5	1869	Bellport, N. Y.	Baltimore, Md.
116220		Sch.	Samuel C. Jacoby	23	22	57.0	19.0	6.0	1872	Bridgeton, N. J.	Bridgeton, N. J.
116120		Cat.	Samuel C. Wick	7	6	31.8	13.0	3.8	1896	Patchogue, N. Y.	Patchogue, N. Y.
22668	J. F. Q. B.	Sch.	Samuel D. Carleton	850	614	154.8	34.2	21.0	1864	Camden, Me.	New York, N. Y.
22640		Sch.	Samuel D. Lankford	41	39	62.8	29.8	6.1	1864	Somerset County, Md.	Baltimore, Md.
115225		Sch.	Samuel E. Egerton	10	8	40.1	15.6	3.0	1873	Onancock, Va.	do
116180		Sch.	Samuel F. Byrd	23	22	52.0	17.0	5.0	1867	Pocomoke City, Md.	do
116485		Sch.	Samuel G. Sparrow	5	5	38.5	11.3	3.5	1891	Messoga, Va.	Norfolk, Va.
115150		Sch.	Samuel H. Foster	672	639	189.2	32.7	12.3	1873	Cleveland, Ohio	Chicago, Ill.
115624	J. T. C. W.	Sch.	Samuel H. Nickerson	755	694	182.0	34.3	10.7	1878	Harrington, Me.	Machias, Me.
22973	H. R. L. Q.	Sch.	Samuel H. Sharp	228	207	114.4	28.9	9.8	1863	Mauricetown, N. J.	New York, N. Y.
22648		Sch.	Samuel J. Landon	17	16	61.8	18.1	5.2	1898	Crisfield, Md.	Seaford, Del.

MERCHANT SAILING VESSELS OF THE UNITED STATES—Continued.

Official No.	Signal letters	Rig.	Name of vessel.	Gross tonnage.	Net tonnage.	Length.			Depth.	When built.	Where built.	Home port (where permanent document issued).
						Feet.	Fath.	Feet.				
118558		Sip.	Samuel J. Tilden	7	7	37.6	13.9	2.7	1876	Messaugo, Va.	Crisfield, Md.	
115741		Sch.	Samuel J. Tilden	6	6	49.0	11.4	3.6	1876	Crisfield, Md.	Annapolis, Md.	
236-9		S. p.	Samuel J. Vail	15	15	42.6	15.6	4.2	1876	Princeton, N. Y.	New Haven, Conn.	
236-2	J. K. R. V.	Sch.	Samuel L. Russell	193	184	78.6	28.6	7.0	1899	Lawsonburg, N. J.	Norfolk, Va.	
115907		Sch.	Samuel L. Storer	59	36	66.6	31.3	8.6	1843	Greenport, N. Y.	Greenport, N. Y.	
118270		Sch.	Samuel L. Watson	606	516	177.8	31.6	13.4	1874	Detroit, Mich.	Sandusky, Ohio.	
116390		Sch.	Samuel M. Buckman	7	7	45.6	11.5	3.0	1849	Savanna, N. C.	Beaufort, N. C.	
22-16	H. Q. P. E.	Sip.	Samuel P. Bullar	151	146	92.0	37.8	9.6	1894	Columbia, Me.	Mount Desert Ferry, Me.	
118215		Sch.	Samuel P. Dutton	16	15	44.8	15.8	4.1	1873	Northport, N. Y.	Perth Amboy, N. J.	
23771		Sch.	Samuel R. Crane	20	19	45.6	17.1	4.5	1871	Marcus Hook, Pa.	Baltimore, Md.	
23-92		Sch.	Samuel R. Waite	78	52	78.6	22.2	8.6	1882	Essex, Mass.	Gloucester, Mass.	
116297		Sch.	Samuel S. Smith	29	29	63.8	26.5	6.8	1870	Somerset County, Md.	Baltimore, Md.	
115904		Sch.	Samuel S. Somers	10	9	53.0	12.9	3.4	1869	Monte, Md.	Annapolis, Md.	
115762	J. V. F. W.	Sch.	Samuel S. Thorp	16	11	57.6	15.3	4.1	1842	Crisfield, Md.	Crisfield, Md.	
116-48	K. N. Q. B.	Sch.	Sam'l T. Beacham	528	434	150.0	35.6	13.2	1881	City Island, N. Y.	Perth Amboy, N. J.	
115976		Sch.	Samuel T. White	185	155	121.0	23.7	8.2	1898	Baltimore, Md.	Baltimore, Md.	
23121		Sch.	Samuel W. Brown	20	19	50.5	17.8	4.4	1868	Purcellville, Md.	Richmond, Va.	
115597	J. S. C. R.	Sch.	San Buenaventura	43	39	66.4	19.4	7.0	1852	Essex, Mass.	Eastport, Me.	
115725		Sip.	San Celeste	180	171	107.0	30.0	8.5	1876	Fairhaven, Cal.	San Francisco, Cal.	
116148		Sch.	San Diego	26	25	85.2	17.9	5.2	1840	Dorchester County, Md.	Baltimore, Md.	
115904	J. S. C. B.	Sch.	San Joaquin	31	30	55.0	18.0	5.2	1847	San Francisco, Cal.	San Diego, Cal.	
23-90		Sch.	San Jose	1,531	1,523	119.8	41.6	24.2	1876	Freeport, Me.	New York, N. Y.	
116-97		Sch.	San José	32	30	50.6	16.8	5.2	1851	San Francisco, Cal.	San Francisco, Cal.	
116600		Sch.	San Juan	54	51	67.5	20.0	7.0	1846	Benicia, Cal.	Astoria, Oreg.	
23243		Sch.	San Lorenzo	5	5	26.0	8.0	4.0	1865	Bristol, R. I.	Bristol, R. I.	
116321		Sch.	San Mateo	15	14	41.8	14.6	4.4	1854	San Francisco, Cal.	Port Townsend, Wash.	
1158-9		Sch.	San Rafael	44	42	61.0	23.0	4.5	1864	San Rafael, Cal.	San Francisco, Cal.	
115141		Sch.	San Snipe	58	55	67.0	23.8	5.5	1862	St. Michaels, Md.	Wilmington, Del.	
23438	J. H. Q. N.	Sch.	Sandy Hook	677	705	174.4	33.3	12.6	1873	Gibraltar, Mich.	Cleveland, Ohio.	
1157-0		Sch.	Sandy Thomas	106	101	89.4	23.8	7.3	1870	East Haddam, Conn.	New London, Conn.	
116000		Sch.	Santas	8	8	29.0	9.4	2.0	1878	Wicomico County, Md.	Richmond, Va.	
1154-6	J. R. V. T.	Sch.	Santas	6	7	27.6	12.6	2.1	1864	Mon Louis Island, Ala.	Mobile, Ala.	
116439		Sch.	Santa Clara	117	111	71.8	26.3	6.8	1876	Barnegat, N. J.	Tuckerton, N. J.	
115437	J. R. N. P.	Sip.	Santa Cruz	28	27	48.4	14.2	5.2	1891	Washington, D. C.	Newport News, Va.	
1163-0		Sch.	Santa Maria	65	43	64.9	18.6	6.4	1893	Bath, Me.	San Francisco, Cal.	
116811		Sch.	Santa Maria	7	7	30.8	12.0	2.6	1893	Benicia, Cal.	Do.	
116284	K. P. T. H.	Sch.	Santa Paula	9	6	32.5	11.2	2.6	1893	Saint Ste. Marie, Mich.	Marquette, Mich.	
116-93		Sch.	Santiago	630	632	181.1	30.3	16.1	1840	London, Fla.	Tampa, Fla.	
119073	K. Q. C. L.	Sch.	SANTIANO	979	928	198.1	33.0	16.8	1840	Fairhaven, Cal.	Los Angeles, Cal.	
115445	J. R. P. W.	Sch.	Santo Ovidi	170	101	103.1	26.0	9.7	1878	West Bay City, Mich.	Duluth, Minn.	
116454		Sch.	Sanston Hubbard	6	6	58.0	15.3	2.6	1891	Belfast, Ireland	Hilo, H. I.	
1167-9		Sip. y.	Santos	12	11	38.0	12.3	7.1	1891	Bath, Me.	New Orleans, La.	
116709		Sip. y.	Sappho	13	13	25.0	14.0	2.6	1898	Solonons Island, Md.	Crisfield, Md.	
116448		Sip. y.	Sappho	8	8	25.9	10.7	2.0	1892	Brooklyn, N. Y.	New York, N. Y.	
22834		Sip. y.	Sappho	8	8	36.0	13.0	2.0	1898	Tampa, Fla.	Tampa, Fla.	
116933		Sip. y.	Sara H. Blandell	11	10	37.6	14.2	4.4	1890	Houma, La.	Portland, Me.	
116418		Sip. y.	Saracen	7	7	33.1	10.0	4.7	1888	East Marina, Mass.	Greenport, N. Y.	
116427		Sip. y.	Saracen	10	9	31.6	12.8	4.7	1883	Sayville, N. Y.	Patchogue, N. Y.	
22-95		Sch.	Sarah	44	41	59.6	17.3	7.8	1844	South Boston, Mass.	Philadelphia, Pa.	
22-92		Sch.	Sarah	7	7	29.6	11.8	2.6	1892	Brooklyn, N. Y.	Bristol, R. I.	
23948		Sch.	Sarah	10	9	37.0	12.0	4.0	1844	Essex, Mass.	Southwest Harbor, Me.	
115365		Sch.	Sarah	7	6	36.7	16.4	2.8	1876	Rogers Landing, Cal.	San Diego, Cal.	
115671		Sch.	Sarah	11	11	37.0	12.5	2.6	1894	Stratton, N. C.	Beaufort, N. C.	
115592		Sch.	Sarah	26	23	53.0	20.0	2.6	1877	Brazos de Santiago, Tex.	Branchburg, La.	
116187		Sch.	Sarah	11	8	41.6	13.7	2.9	1877	Freeport, Fla.	Pensacola, Fla.	
116461		Sip.	Sarah	18	12	35.4	14.5	5.4	1848	San Francisco, Cal.	San Francisco, Cal.	
1168-0		Sip.	Sarah	6	5	25.3	12.2	4.0	1878	Beaufort, N. C.	Charleston, S. C.	
29778		Sip.	Sarah A	11	7	32.0	13.2	5.5	1867	Gloucester, Mass.	Gloucester, Mass.	
116327		Sch.	Sarah B	5	5	32.0	11.4	2.8	1860	North, Conn.	Newport, R. I.	
1150-0		Sch.	Sarah E	12	12	34.8	15.4	3.9	1860	Portland, Me.	Portland, Me.	
115283		Sch.	Sarah F	6	6	32.3	13.0	2.1	1866	Turkerton, N. Y.	Perth Amboy, N. J.	
23039		Sip.	Sarah P	62	58	72.0	27.1	5.0	1874	Oak Island, N. Y.	Patchogue, N. Y.	
116236		Sch.	Sarah Alice	37	26	43.8	17.6	5.8	1871	Brookhaven, N. Y.	Perth Amboy, N. J.	
23779		Sip.	Sarah Allen	10	8	39.4	1.5	4.1	1868	Jonesboro, Me.	Madelia, Me.	
22928		Sch.	Sarah Almada	13	12	43.2	14.4	4.1	1868	Greenport, N. Y.	Greenport, N. Y.	
116772		S. h.	Sarah Ann	21	24	51.4	17.4	6.0	1868	Strata, N. C.	Beaufort, N. C.	
116948		Sip.	Sarah Ann	11	10	39.2	14.3	2.6	1851	Wrentham, N. J.	New York, N. Y.	
23487		Sip.	Sarah Ann	16	18	59.7	18.6	4.1	1863	Somerset County, Md.	Baltimore, Md.	
115071		Sch.	Sarah Anna	7	8	29.2	12.2	3.6	1861	Quancock, Va.	Cape Charles, Va.	
116347		Sch.	Sarah Babcock	85	82	78.3	24.0	5.0	1872	Charleston, S. O.	Charleston, S. C.	
		Sch.	Sarah Blum	11	16	62.8	13.6	2.6	1867	Sayville, N. Y.	New York, N. Y.	
		Sch.							1872	Glenwood, N. Y.	Bridgeport, Conn.	
		Sch.							1868	Crab Island, Md.	Newport News, Va.	

Formerly } a British } bark Santiago.
 } Hawaiian }

MERCHANT SAILING VESSELS OF THE UNITED STATES—Continued.

Official No.	Signal letters	Reg.	Name of vessel	Gross tonnage	Net tonnage	Length		Breadth	Depth	When built	Where built	Home port (where permanent document issued).
						Feet.	Feet.					
22003		Sip.	Sarah Brown	6	6	30.0	11.4	2.0	1865	Norfolk, Va.	Norfolk, Va.	
21820		Sip.	Sarah Camilla	3	3	31.0	11.3	2.2	1870	York County, Va.	Newport News, Va.	
22661		Sip.	Sarah Catharine	13	17	42.2	16.4	4.4	1857	Rockaway, N. Y.	New York, N. Y.	
115448		Sip.	Sarah Cor	11	9	37.0	14.0	3.0	1874	Port Norris, N. J.	Bridgeton, N. J.	
115347	J. Q. R. D.	Sch.	Sarah Easton	180	154	110.0	26.8	6.0	1874	Calais, Me.	Calais, Me.	
115404		Sip.	Sarah Elbert	12	17	45.0	16.5	4.5	1872	Keyport, N. J.	New York, N. Y.	
2-104		Sch.	Sarah Elizabeth	31	27	40.5	14.0	3.0			Baltimore, Md.	
22003		Sip.	Sarah Elizabeth	32	28	40.0	13.0	3.0	1845	Pierson, N. Y.	New York, N. Y.	
22013		Sch.	Sarah Elizabeth	32	28	43.4	12.0	3.1	1847	Quilford, Conn.	Mount Desert Point, Me.	
22748		Sip.	Sarah Elizabeth	8	8	37.7	12.1	2.8	1869	City Island, N. Y.	New York, N. Y.	
23468		Sip.	Sarah Ellsworth	19	18	44.0	17.4	4.0	1868	Patchogue, N. Y.	Patchogue, N. Y.	
118496		Sip.	Sarah Florence	2	2	35.0	12.5	4.0	1876	Hampton, Va.	Newport News, Va.	
118099		Sch.	Sarah Frances	9	9	54.7	12.8	3.3	1845	Tighmanns Island, Md.	Baltimore, Md.	
116135		Sch.	Sarah Frances	3	3	41.4	10.0	2.8	1848	North River, N. C.	Beaufort, N. C.	
115065		Sip.	Sarah Francis	7	7	32.2	12.1	2.3	1872	Keyport, N. J.	Perth Amboy, N. J.	
115378		Sch.	Sarah Francis	12	17	47.0	14.4	4.5	1846	Bay River, N. C.	Norfolk, Va.	
22298		Sch.	Sarah Franklin	41	39	54.4	17.2	6.8	1848	Essex, Mass.	Rockland, Me.	
22299		Sch.	Sarah Hill	60	48	64.1	18.7	7.2	1860	Orland, Me.	Linco, Me.	
22512		Sip.	Sarah Jane	9	9	32.5	13.4	2.2			Bridgeton, N. J.	
115415		Sch.	Sarah Jane	6	6	43.8	10.6	2.7	1875	Brantford, Conn.	New Haven, Conn.	
116784		Sip.	Sarah Jane	3	3	31.0	12.4	3.4	1897	Monticm, Va.	Chincoteague, Va.	
116482		Sip.	Sarah McCune	13	11	40.0	15.8	3.8	1862	Bayport, N. Y.	Patchogue, N. Y.	
22770		Sch.	Sarah Maria	45	45	62.0	22.2	5.0	1846	Coldspring, N. Y.	Perth Amboy, N. J.	
118078		Sip.	Sarah Matilda	6	6	32.0	12.0	2.0	1872	Talbot County, Md.	Baltimore, Md.	
22638	H. R. C. M.	Sch.	Sarah Mills	153	148	66.2	27.2	8.0	1855	Port Jefferson, N. Y.	Deer Isle, Me.	
118027		Sip.	Sarah Moore	5	5	32.0	10.0	2.0	1884	Nanamon County, Va.	Norfolk, Va.	
118071		Sip.	Sarah O'Neill	20	19	45.0	18.7	4.2	1865	Islip, N. Y.	New York, N. Y.	
115117	J. M. R. B.	Sch.	Sarah Potter	350	340	122.8	32.0	12.0	1872	East Boston, Mass.	do	
22502	J. L. V. C.	Sch.	Sarah Quinn	108	108	58.9	27.7	7.2	1868	Tuckerton, N. J.	Coldspring, N. Y.	
22618		Sip.	Sarah Smith	7	6	27.3	11.7	4.8			New Bedford, Mass.	
118017		Sip.	Sarah Taylor	8	8	34.8	12.4	2.7	1890	Dame's Quarter, Md.	Crisfield, Md.	
115217		Sch.	Sarah Virginia	9	9	44.8	12.2	2.4	1872	Dorchester County, Md.	do	
118517		Sch.	Sarah Wilson	15	19	50.0	14.2	2.8	1892	North River, N. C.	Newbern, N. C.	
22653	J. H. B. B.	Sch.	Sarah Wood	272	260	110.0	29.0	9.0	1870	Camden, N. J.	Philadelphia, Pa.	
118347		Sip.	Sarah A. Beckett	7	9	34.0	12.0	2.2	1890	do	Camden, N. J.	
34184		Sch.	Sarah A. Blaisdell	113	100	54.2	24.1	4.2	1846	Columbia, Me.	Bangor, Me.	
118123		Sch.	Sarah A. Hurling	6	5	32.5	11.5	3.2	1868	Baltimore, Md.	Baltimore, Md.	
118438		Sch.	Sarah A. Melson	26	14	33.8	16.4	4.0	1876	Marionshook, Pa.	Bridgeton, N. J.	
22771	J. G. E. K.	Sch.	Sarah A. Reed	180	112	100.0	26.0	8.0	1868	Calais, Me.	Calais, Me.	
22625		Sch.	Sarah B. Hukley	71	68	74.0	22.2	6.2	1854	Westport, Conn.	Stamford, Conn.	
118615		Sip.	Sarah B. Chance	11	6	32.0	14.0	2.0	1864	Leesburg, N. J.	Bridgeton, N. J.	
22943		Sch.	Sarah B. Putnam	81	70	78.0	21.2	3.0	1871	Danvers, Mass.	Annapolis, Md.	
118694		Sip.	Sarah C. Lee	13	7	40.0	15.2	4.2	1864	Leesburg, N. J.	Bridgeton, N. J.	
118458	K. J. V. T.	Sch.	Sarah C. Ropee	1,135	1,021	191.2	28.7	12.2	1891	Bath, Me.	Portland, Me.	
22489	J. D. W. P.	Sch.	Sarah C. Smith	297	250	118.5	26.5	12.0	1868	Chester, Pa.	Boston, Mass.	
22937		Sch.	Sarah C. Wharf	81	46	71.8	20.0	7.0	1871	Essex, Mass.	do	
22513		Sch.	Sarah C. Wilson	65	62	72.4	24.2	5.2	1860	Mays Landing, N. J.	Newbern, N. C.	
115828	J. W. E. L.	Sch.	Sarah D. Fell	581	500	145.4	28.2	14.0	1872	Bath, Me.	Philadelphia, Pa.	
22499		Sip.	Sarah E. Harrison	9	9	33.0	14.4	4.0	1870	St. Michaels, Md.	Baltimore, Md.	
116048	K. D. G. W.	Sch.	Sarah E. Lee	102	74	52.2	22.0	4.6	1866	Essex, Mass.	Gloucester, Mass.	
22858		Sip.	Sarah E. Lockwood	13	11	38.0	14.0	4.2	1870	Greenwich, Conn.	Perth Amboy, N. J.	
115380		Sip.	Sarah E. Miller	8	8	37.0	14.4	2.7	1872	Islip, N. Y.	New York, N. Y.	
22935		Sch.	Sarah E. Nightingale	68	65	66.4	19.5	7.5	1860	Essex, Mass.	Eastport, Me.	
116128		Sip.	Sarah E. Pruitt	6	5	30.5	11.2	2.1	1872	Worcester County, Md.	Chincoteague, Va.	
115875		Sch.	Sarah E. Votra	16	15	54.5	14.7	5.0	1862	Mount Vernon, Md.	Tappahannock, Va.	
116620		Sch.	Sarah E. Vickers	86	80	60.7	22.2	6.2	1864	Lanckford, Md.	Baltimore, Md.	
115570		Sch.	Sarah E. Waller	16	15	58.0	14.8	4.2	1877	Crisfield, Md.	New York, N. Y.	
116003		Sip.	Sarah F. Lawson	8	5	36.4	14.7	2.2	1864	Barron Creek Spring, Md.	Bridgeton, N. J.	
115414		Sch.	Sarah F. Midyett	23	22	48.2	15.8	4.0	1875	Cove Sand, N. C.	Newbern, N. C.	
115053		Sip.	Sarah F. Tooker	13	13	40.8	16.8	4.0	1872	Coldspring, N. Y.	Coldspring, N. Y.	
22456		Sip.	Sarah H. Edwards	19	18	45.8	14.4	4.7	1870	Brookhaven, N. Y.	do	
118896	J. W. S. K.	Sch.	Sarah H. Prior	102	97	66.1	22.0	3.2	1882	Boston, Mass.	Boston, Mass.	
22644		Sch.	Sarah J. Ellsboth	10	13	46.8	15.8	5.2	1867	Crisfield, Md.	Annapolis, Md.	
118067		Sip.	Sarah J. Lee	5	5	32.8	9.0	2.2	1885	Accomac County, Va.	Chincoteague, Va.	
115013	J. L. G. C.	Sch.	Sarah L. Davis	173	165	104.0	28.0	8.2	1871	Belfast, Me.	Belfast, Me.	
22137		Sch.	Sarah L. Harding	31	29	53.0	17.5	6.2	1866	Phippsburg, Me.	Panama, Fla.	
115419		Sch.	Sarah L. Merritt	67	62	78.8	25.5	6.0	1867	Coldspring, N. Y.	New York, N. Y.	
22652		Sip.	Sarah L. Peersall	13	12	39.5	14.8	4.0	1862	Port Monmouth, N. J.	Bridgeton, N. J.	
22627		Sch.	Sarah L. Thompson	91	86	81.8	25.8	7.0	1866	Easthaven, Conn.	Fall River, Mass.	
115566		Sch.	Sarah M. McNamara	42	41	61.0	22.4	6.2	1877	Tolonen Blck, Md.	Tappahannock, Va.	
116440		Sch.	Sarah M. Milford	30	11	47.0	17.2	4.7	1891	Bridgeton, N. J.	Bridgeton, N. J.	
115092		Sip.	Sarah M. Rogers	6	5	31.4	12.0	2.7	1872	Merrilee, N. Y.	Greenport, N. Y.	
118961		Sip.	Sarah M. Rogers	12	9	32.0	15.2	2.5	1900	Pocomoke City, Md.	Cape Charles, Va.	
22328		Sch.	Sarah R. Ivins	51	48	65.0	24.2	5.2	1854	Allowaytown, N. J.	Perth Amboy, N. J.	
22618		Sip.	Sarah S. Dames	5	5	39.8	10.0	2.0	1868	Brookhaven, N. Y.	Crisfield, Md.	

* Formerly schooner Tangier.

MERCHANT SAILING VESSELS OF THE UNITED STATES—Continued.

Official No.	Signal letters.	Rig.	Name of vessel.	Gross tonnage.	Net tonnage.	Length.	Breadth.	Depth.	When built.	Where built.	Home port (where pertinent document issued).
						Feet.	Feet.	Feet.			
22649	H.Q.W.N.	Sch.	Sarah B. Tyler.....	168	150	109.0	22.7	7.6	1868	Hartford, Conn.....	Baltimore, Md.
115746		Sch.	Sarah T. Keel.....	27	18	54.8	20.4	4.3	1879	Wolf River, Miss.....	Shilohsbury, Mass.
116106	K.D.L.M.	Sch.	Sarah W. Lawrence.....	1,300	1,301	217.6	45.3	19.6	1894	Bath, Me.....	Fall River, Mass.
116787		Sch.	Sarah W. Wingate.....	34	34	70.6	19.4	5.2	1897	Madison, Md.....	Baltimore, Md.
115919	K.B.U.W.	Sch.	Sarah D. J. Rawson.....	367	392	146.6	24.8	11.1	1883	Camden, Me.....	Camden, Me.
116062		Sch.	Sarah Ann Carpenter.....	65	62	75.0	25.6	6.1	1893	Tottenville, N. Y.....	New York, N. Y.
22873		Sch.	Sarah Jane (Gunnay).....	164	160	88.0	24.0	6.6	1899	South Londont, N. Y.....	New London, Conn.
115819		Sip.	Sarah Jane Wright.....	10	10	26.0	12.0	4.0	1892	Norfolk County, Va.....	Newport News, Va.
116303	J.Q.F.N.	Sch.	Sarah and Lucy.....	252	192	114.0	33.2	9.0	1874	Waco Creek, Va.....	New York, N. Y.
22048		Sch.	Sarah and Sophia.....	24	23	55.0	17.7	6.4	1853	Talbot County, Md.....	Baltimore, Md.
115745	J.V.C.K.	Hk.	Sardonia.....	1,000	1,028	195.5	34.0	22.5	1880	Kennebunk, Me.....	New York, N. Y.
22916		Sch.	Sardonia.....	6	6	40.0	12.0	2.7	1870	Norfolk, Va.....	Norfolk, Va.
22843		Sch.	Sardonia.....	150	142	105.2	24.7	8.6	1856	Penetanguishene, Ontario.....	Milwaukee, Wis.
22825	J.F.H.C.	Sch.	Sardinian.....	124	119	82.5	29.8	6.4	1850	Harrington, Me.....	Rockland, Me.
116916		Sip.	Sauls B.....	11	11	46.3	14.6	7.2	1899	Eastport, Me.....	Eastport, Me.
116420		Sip. y.	Sauqua.....	18	10	34.5	13.8	4.4	1842	Brooklyn, N. Y.....	New York, N. Y.
115301		Sch.	Satellite.....	49	46	65.0	20.0	5.2	1874	Bath, Me.....	York, Me.
116103		Sch. y.	Satin.....	12	12	28.3	14.8	4.7	1891	Boston, Mass.....	Boston, Mass.
116195		Sch.	Satur.....	8	7	32.5	12.6	2.4	1891	Marce, Fla.....	Key West, Fla.
116609		Sip. y.	Satur.....	13	12	31.4	11.6	6.7	1893	Boston, Mass.....	Boston, Mass.
116020		Sch.	Saucy Jane.....	18	6	45.6	14.3	2.6	1844	Somerset County, Md.....	Baltimore, Md.
116473		Sip.	Saucy Maid.....	6	6	28.7	11.6	2.6	1876	Essex, Mass.....	Greenport, N. Y.
115785		Sip.	Saunder.....	7	6	30.8	13.8	2.2	1881	Patchogue, N. Y.....	Sag Harbor, N. Y.
116227		Sch.	Saveland.....	689	654	194.8	33.2	13.6	1873	Milwaukee, Wis.....	Detroit, Mich.
22460		Sch.	Savery.....	70	68	69.2	22.5	7.1	1834	Sedgwick, Me.....	Southwest Harbor, Me.
116721		Sip.	Savery.....	11	11	39.8	18.4	5.6	1896	Bridgport, Conn.....	Bridgport, Conn.
76563		Sch. y.	Saxon.....	64	61	90.2	23.8	6.6	1845	Northport, N. Y.....	Newark, N. J.
116700		Sch.	Saxon.....	11	10	29.6	15.8	2.8	1866	Tampa, Fla.....	Tampa, Fla.
116403	K.J.L.N.	Sip. y.	Sayonara.....	23	22	53.6	12.6	6.4	1891	Boston, Mass.....	New York, N. Y.
116498		Sch.	Sayre and Flabor.....	28	26	61.5	20.2	4.8	1876	Washington, N. J.....	Du.
116750		Cat.	Say When.....	6	6	25.4	12.4	2.6	1898	Newport, R. I.....	Newport, R. I.
116770		Cat. y.	Say When.....	9	7	25.3	11.6	4.8	1892	South Boston, Mass.....	Boston, Mass.
116894		T. y.	Scapha.....	18	15	40.7	15.6	6.2	1898	Du.....	Du.
116900		Sch.	Scalborough.....	84	79	58.0	18.6	5.2	1898	Leesburg, N. J.....	Chincoteague, Va.
116378		Sip. y.	Schmer.....	13	12	35.6	16.6	4.4	1871	Jersey City, N. J.....	New York, N. Y.
116747		Sch.	Schultz Globe.....	20	18	34.0	16.6	4.4	1896	Kaonia, Wis.....	Milwaukee, Wis.
116601		Sch.	School Girl.....	6	6	26.0	11.6	4.6	1879	Kennebunk, Me.....	Provincetown, Mass.
116312	K.G.V.Q.	Sch.	Schoy Hill.....	841	824	188.5	35.0	15.8	1894	Port Amboy, N. J.....	Philadelphia, Pa.
116710		Sip. y.	Scorpion.....	14	14	39.8	13.6	4.8	1894	Toledo, Ohio.....	Zria, Pa.
116167		Sch.	Scotia.....	963	958	216.0	34.6	15.8	1873	Cleveland, Ohio.....	Port Harco, Mich.
116046		Sch.	Scotia.....	606	567	124.3	22.4	12.6	1843	Belfast, Me.....	New York, N. Y.
116498		Sip. y.	Scotia.....	8	8	24.8	9.0	4.8	1894	Cambridge, Mass.....	Boston, Mass.
116800		Sch.	Scotia.....	6	6	22.0	13.3	6.4	1879	Somerset County, Md.....	Crisfield, Md.
116727		Sip. y.	Scout.....	10	6	32.8	12.6	6.6	1891	Friendship, Me.....	New Bedford, Mass.
116737		Sch.	Scout.....	9	8	25.8	10.5	2.7	1896	Fort Binkley, Wash.....	Wrangell, Alaska.
116792		Sch.	Scout.....	6	6	21.8	12.6	2.6	1897	Scranton, Mass.....	Shilohsbury, Mass.
116922		Sip.	Scrammer.....	63	60	68.4	20.2	6.4	1872	East Boston, Mass.....	Gloucester, Mass.
116470		Sip.	Scrammer.....	39	18	42.7	16.8	4.2	1898	Halfmoon, Ga.....	Savannah, Ga.
22426		Sip.	Scud.....	7	6	30.2	11.8	4.8	1896	Boston, Mass.....	Boston, Mass.
116042		Sch.	Scud.....	13	12	40.4	13.0	5.0	1879	Bath, Me.....	Gloucester, Mass.
116022		Sip.	Scud.....	11	11	36.6	14.7	4.6	1872	Bristol, Me.....	Du.
115638		Sch.	Scud.....	11	10	42.3	13.8	2.8	1899	Penny Bridge, N. Y.....	New York, N. Y.
116701		Sch.	Scud.....	28	27	60.2	18.2	4.6	1880	Eden, Me.....	Ellsworth, Me.
116396		Sch.	Scud.....	7	6	30.5	11.2	2.2	1899	D. Maricotta, Me.....	Southbay, Me.
116676		Sip. y.	Sculpin.....	8	8	31.3	11.8	6.8	1890	Friendship, Me.....	Mt. Desert Ferry, Me.
22729		Sip.	Sea.....	26	26	40.2	14.6	6.1	1857	New York, N. Y.....	New York, N. Y.
116499		Sch. y.	Sea Bass.....	42	39	78.0	13.8	7.2	1899	Baltimore, Md.....	Baltimore, Md.
22992		Sch.	Sea Belle.....	16	16	60.6	15.8	6.8	1855	Somerset County, Md.....	Annapolis, Md.
22777	J.G.S.D.	Sch.	Sea Bird.....	167	163	100.8	29.4	8.1	1899	Tuckahoe, N. J.....	Boston, Mass.
116456		Sip.	Sea Bird.....	7	7	29.6	12.6	2.6	1882	Matagorda, Tex.....	Galveston, Tex.
116076		Sch.	Sea Bird.....	6	6	37.5	12.8	2.8	1885	Cambridge, Md.....	Crisfield, Md.
116153		Sip.	Sea Bird.....	6	6	38.2	12.6	6.8	1867	Colington, N. C.....	Seaton, N. C.
116654		Sch.	Sea Bird.....	6	6	37.3	13.6	4.8	1894	Whitehaven, Md.....	Sanford, Del.
116085		Sch.	Sea Bird.....	7	6	39.0	12.6	2.8	1890	East Fowl River, Ala.....	Shilohsbury, Mass.
116938		Sip.	Sea Bird.....	12	8	26.6	12.6	4.4	1899	Rosedew, Ga.....	Savannah, Ga.
22644		Sip. y.	Sea Breeze.....	7	6	32.0	10.7	2.8	1862	Worcester County, Md.....	Chincoteague, Va.
116066		Sip.	Seabright.....	7	6	24.8	9.6	5.2	1869	Deer Isle, Me.....	Deer Isle, Me.
116746		Sip.	Seabright.....	6	6	41.2	13.6	2.2	1898	Ortola, Md.....	Alexandria, Va.
116274		Sch. y.	Sea Fan.....	6	6	31.6	8.4	4.6	1879	Portsmouth, N. H.....	Mt. Desert Ferry, Me.
22186		Sch.	Sea Flower.....	16	17	43.6	13.2	6.4	1836	Essex, Mass.....	Southwest Harbor, Me.
22605		Sch.	Sea Flower.....	20	24	54.6	15.8	6.9	1860	Phillipsburg, Me.....	Ellsworth, Me.
116169		Sch.	Sea Flower.....	7	7	23.6	11.4	2.5	1866	Chincoteague, Va.....	Cape Charles, Va.
115421		Sch.	Sea Flower.....	6	6	24.0	13.6	3.2	1872	Oregon Mills, N. C.....	Bridgeton, N. J.
116788		Sip.	Sea Flower.....	6	6	36.1	11.8	3.2	1875	Jarrott Bay, N. C.....	Beaufort, N. C.
		Sip.	Sea Flower.....	7	7	30.5	11.8	3.2	1898	Marinette, Wis.....	Milwaukee, Wis.

¹ Formerly British schooner Sardonia.

² Formerly schooner { a Jesse Carl
b Vallant.

³ Formerly sloop-yacht Medriol.

MERCHANT SAILING VESSELS OF THE UNITED STATES—Continued.

Official No.	Signal letters.	Rtg.	Name of vessel.	Gross tonnage.	Net tonnage.	Length.	Breadth.	Depth.	When built.	Where built.	Home port (where permanent document issued).
						Feet.	Feet.	Feet.			
115635		Sch.	Sea Foam	40	28	61.7	17.7	5.5	1873	Sacketts Harbor, N. Y.	Sacketts Harbor, N. Y.
115649		Sip.	Sea Foam	7	7	26.0	16.8	5.0	1890	Bremen, Me.	Portland, Me.
110116	K. F. G. C.	Sch. y.	Sea Fox	101	98	98.5	23.2	12.0	1884	Wilmington, Del.	Boston, Mass.
110285	R. G. N. J.	Sch.	Sea Fox	111	71	89.1	23.7	9.2	1849	Essex, Mass.	Provincetown, Mass.
116062		Cat.	Sea Fox	5	5	25.0	11.5	3.2	1862	Monument Beach, Mass.	Nantucket, Mass.
116477		Cat.	Sea Fox	6	6	27.0	12.2	4.2	1849	Osterville, Mass.	Hyannis, Mass.
22522		Sch.	Sea Gull	103	98	90.0	22.5	8.0	1863	Manitowoc, Wis.	Grand Haven, Mich.
23197		Sip.	Sea Gull	7	7	30.2	11.5	2.1	1871	Strata, N. C.	Charleston, S. C.
115014		Sch.	Sea Gull	5	5	29.3	11.2	2.2	1857	Westport, Mass.	Beaufort, N. C.
115418		Sip.	Sea Gull	8	8	30.0	14.0	2.4	1872	Dorchester County, Md.	Baltimore, Md.
115603		Sip.	Sea Gull	6	6	33.0	12.0	2.6	1876	Norfolk, Va.	Norfolk, Va.
118133		Sch.	Sea Gull	6	6	36.0	13.2	2.6	1896	Atlantic City, N. J.	Somers Point, N. J.
118149		Sip.	Sea Gull	6	6	32.2	11.9	2.2	1864	Patchogue, N. Y.	Patchogue, N. Y.
116398		Sip.	Sea Gull	5	5	25.0	8.9	2.2	1867	Dear Isle, Me.	Dear Isle, Me.
116421		Sch.	Sea Gull	15	17	45.0	17.6	4.0	1891	Fairhaven, Cal.	Kureka, Cal.
116473		Sch.	Sea Gull	12	11	36.4	12.9	3.0	1891	Eagle Harbor, Wash.	Seattle, Wash.
116519		Sip.	Sea Gull	13	13	38.5	14.0	4.4	1892	Brooklyn, N. Y.	New York, N. Y.
116582		Sip.	Sea Gull	6	6	24.8	8.1	7.2	1893	Bristol, R. I.	Bristol, R. I.
116598		Sip. y.	Sea Gull	8	8	38.8	9.7	5.3	1893	Boothbay Harbor, Me.	Boston, Mass.
116610		Sip.	Sea Gull	6	6	25.0	12.0	2.0	1894	Cape May, N. J.	Bridgeport, N. J.
116645		Yawl y.	Sea Gull	13	13	38.3	11.4	6.1	1894	Wilmington, Del.	New York, N. Y.
115572	J. S. P. W.	Hk.	Sea King	1,491	1,361	210.6	32.4	24.1	1877	Bowdoinham, Me.	San Francisco, Cal.
116790		Sip.	Sea King	6	6	29.5	12.5	2.2	1897	Hudson, Md.	Baltimore, Md.
116847		Sip.	Sea King	8	8	24.7	11.5	2.0	1906	Crisfield, Md.	Tappanahock, Va.
100074		Sip. y.	Sea Lark	3	3	33.2	11.0	2.7	1872	Cohasset, Mass.	Boston, Mass.
115050		Sip.	Sea Lark	8	8	36.0	12.5	2.2	1872	Patchogue, N. Y.	Patchogue, N. Y.
116637		Sch.	Sea Light	20	19	42.7	14.3	4.7	1894	Honolulu, Wash.	Wraughton, Alaska
116923		Sch.	Sea Lion	9	9	25.0	14.8	2.7	1899	Bay Saint Louis, Miss.	Shieldsboro, Miss.
116499		Sip. y.	Sea Pearl	6	6	24.5	11.0	4.3	1892	Boston, Mass.	Boston, Mass.
23441		Sch.	Sea Queen	10	17	45.2	15.2	5.5	1837	Portland, Me.	Rockland, Me.
116709		Sch.	Sea Queen	12	11	45.7	16.4	3.3	1897	New Green, N. J.	Tuckerton, N. J.
116580		Sip.	Sea Serpent	6	6	26.0	12.5	5.4	1892	Stamford, Conn.	Port Jefferson, N. Y.
115598		Sch.	Sea Side	6	6	26.0	11.2	4.0	1878	Brockville, Me.	Southwest Harbor, Me.
23922		Sch.	Sea Spray	52	49	67.0	16.9	7.3	1899	Salisbury, Mass.	Eastport, Me.
116457		Sip.	Sea Turtle	9	9	67.0	14.3	1.7	1891	Little Sarasota, Fla.	Tampa, Fla.
23069		Sch.	Sea View	8	8	26.4	13.4	2.0	1896	Mathews County, Va.	Newport News, Va.
23636		Sch.	Sea View	25	18	35.2	12.2	5.7	1852	Southern County, Md.	Tappanahock, Va.
15894		Sch. y.	Sea Witch	39	37	71.0	20.0	5.2	1868	Greenport, N. Y.	New York, N. Y.
115094	J. L. Q. M.	Sch.	Sea Witch	1,289	1,172	197.3	27.2	24.2	1872	East Boston, Mass.	Boston, Mass.
116676		Sip.	Seal Brand	7	7	27.0	11.0	2.1	1895	Cape May, N. J.	Port Amboy, N. J.
116048		Sip.	Seal Hook	3	3	20.0	12.5	2.1	1893	Newport, R. I.	Newport, R. I.
23486		Sch.	Seaman	181	172	120.0	25.0	6.7	1848	Cleveland, Ohio	Grand Haven, Mich.
22036		Sch.	Seaman's Bride	28	17	34.0	10.2	5.2	1856	Somerset County, Md.	Camden, N. J.
23282		Sip.	Seaman's Bride	13	12	36.0	14.0	4.2	1854	Georgetown, Me.	Portland, Me.
22121	H. Q. N. G.	Sch.	Seaville	229	209	108.0	27.0	10.0	1845	Dunbar, Mass.	St. George, Me.
116005		Cat.	Seavey	3	3	3.2	11.2	3.6	1898	Osterville, Mass.	Chatham, Mass.
115921	K. R. H. G.	Sch.	Sebage	307	254	123.2	31.0	10.6	1893	East Deering, Me.	Portland, Me.
120632	K. H. G. R.	Sch.	Seagwick	608	473	165.2	36.1	12.2	1899	Thomaston, Me.	Boston, Mass.
116018		Sch.	Sealonia	9	9	45.0	10.0	3.2	1894	Somerset County, Md.	Annapolis, Md.
23641		Sip.	Seeker	7	7	36.0	13.0	3.9		Crisfield, Md.	Crisfield, Md.
116250		Sip.	Sequin	11	10	39.0	12.4	3.1	1899	Bowdoinham, Me.	Bath, Me.
116415		Sch.	Sehomo	11	10	38.2	12.0	4.0	1891	Sehomo, Wash.	Sitka, Alaska
116940	K. P. Q. R.	Sch.	Sehomo	680	620	182.3	37.9	12.2	1899	New Wharcom, Wash.	San Francisco, Cal.
115771		Sch.	Selden E. Marvin	618	587	174.6	32.2	12.2	1881	Toledo, Ohio	Chicago, Ill.
115992		Sip. y.	Selina	9	8	29.2	12.5	2.0	1883	Port Amboy, N. J.	Port Amboy, N. J.
87783		Sip.	Selina	5	5	24.0	12.0	2.2	1876	Mortcha, N. Y.	Patchogue, N. Y.
22193		Sch.	Selkirk	307	293	122.0	28.2	12.4	1862	Wallaceburg, Ontario	Cleveland, Ohio
116925		Sch.	Selma	26	29	50.0	14.0	7.0	1893	Victoria, B. C.	Onalaska, Alaska
22844	H. R. J. S.	Hk.	Seminole	1,442	1,322	196.5	41.6	17.3	1896	Myrtle River, Conn.	Port Townsend, Wash.
115993		Ywl.	Seminole	30	30	44.0	21.2	7.4	1892	Reanya, N. Y.	St. Augustine, Fla.
115991		Cat.	Seminole	7	6	22.4	12.5	6.2	1884	Hyannis, Mass.	New Bedford, Mass.
116080		Sch.	Seminole	30	30	48.0	21.2	7.4	1885	New Berlin, Fla.	St. Augustine, Fla.
22444		Sch.	Senator	61	58	67.2	21.2	2.2	1852	Havilla, Me.	Brooklin, Me.
22499		Sch.	Senator	25	24	48.2	15.2	3.5	1837	Essex, Mass.	Dear Isle, Me.
23017		Sch.	Senator	532	315	126.8	26.0	12.8	1892	Clayton, N. Y.	Detroit, Mich.
116632	K. L. Q. T.	Sch.	Senator	116	74	94.2	24.5	10.2	1892	Essex, Mass.	Gloucester, Mass.
116045		Sch.	Senator Gardner	129	94	102.6	24.5	10.2	1890	Essex, Mass.	Do
22937	H. R. K. P.	Sch.	Senator Grimes	124	101	92.0	23.2	2.2	1896	Perry, Me.	Calais, Me.
116163	K. D. T. B.	Sch.	Senator Salsbury	137	77	96.0	22.2	2.6	1867	Essex, Mass.	Gloucester, Mass.
116336	K. H. J. N.	Sch.	Senator Sullivan	737	654	184.2	35.2	14.8	1899	Boston, Mass.	Boston, Mass.
22028		Sch.	Seneca	54	52	71.2	21.7	2.7	1895	Talbot County, Md.	Annapolis, Md.
115794		Sip.	Senora Brown	10	9	28.0	14.0	2.6	1881	Portsmouth, Va.	Norfolk, Va.
116718		Sip.	Senorita	7	7	22.6	8.7	5.2	1898	Stanwood, Wash.	Seattle, Wash.

¹ Formerly schooner Imogene.

² Formerly schooner-yacht Lena.

³ Formerly schooner Carrie T. Balano.

⁴ Formerly } of British st. a. Shalby.

⁵ Formerly } of British schooner Selma.

⁶ Rebuilt 1896.

MERCHANT SAILING VESSELS OF THE UNITED STATES—Continued.

Official No.	Signal letters.	Rig.	Name of vessel.	Gross tonnage.	Net tonnage.	Length.	Breadth.	Depth.	W. h. a. built.	Where built.	Home port (where permanent document issued).
11033		Sip.	Sensation	7	7	34.0	12.5	2.0	1846	Ialip, N. Y.	Hartford, Conn.
227-5		Sip.	Sentinel	14	13	35.0	12.0	5.0	1848	Portland, Me.	St. George, Me.
116126		Sip.	Sentinel	7	6	33.0	11.0	3.0	1846	Lake Charles, La.	Galveston, Tex.
118439	K. H. M. C.	Sch.	Sergius	341	324	150.0	25.0	11.0	1880	Fairhaven, Cal.	Port Townsend, Wash.
118367		Sch.	Seraina O	44	43	46.2	20.7	5.6	1860	Baypoint, Fla.	Mobile, Ala.
118353		Sch.	Serena	15	15	43.7	14.7	3.3	1877	Blackwater, Fla.	Peninsula, Fla.
118609	J. M. N. E.	Sch.	Serena Thayer	208	195	124.0	39.0	9.8	1873	Port Discovery, Wash.	San Francisco, Cal.
22048		Sch.	Serena C. Somers	27	25	32.4	14.1	5.0	1864	Baltimore, Md.	Baltimore, Md.
118454	J. R. Q. S.	Sch.	Serena S. Kendall	136	129	95.3	27.0	7.0	1876	Brewer, Md.	Bangor, Me.
118064		Sip.	Seragam	7	7	32.8	14.0	2.4	1870	Ialip, N. Y.	Patuxent, N. Y.
118718		Sch.	Seratom	10	10	29.7	12.7	4.0	1866	Chatham, Conn.	Hartford, Conn.
118566		Sch. y.	Seratom	26	24	30.5	15.0	4.0	1891	Salem, Mass.	Boston, Mass.
118590		Sip. y.	Serpent	7	7	29.0	10.5	0.7	1843	Lynn, Mass.	Boston, Mass.
118073	K. C. R. H.	Shp.	Servia	1,066	1,736	234.1	41.1	18.1	1883	Bath, Me.	Marblehead, Mass.
118439		Sch.	Seth Newman	49	47	52.5	20.0	5.2	1840	Gouldsboro, Me.	San Francisco, Cal.
118444		Sch.	Seth D. Vonabiss	10	7	50.5	15.0	3.6	1891	St. Peters, Md.	Mount Vernon, Va.
118379	J. R. B. L.	Sch.	Seth M. Todd	194	163	114.0	29.5	9.0	1875	Calais, Me.	Calais, Me.
23440		Sch.	Seth M. Tuttle	29	26	55.5	18.4	4.0	1867	Nyack, N. Y.	Norfolk, Va.
118169	J. M. D. H.	Sch.	Seth W. Smith	198	157	114.0	29.2	9.3	1872	Calais, Me.	Calais, Me.
118434		Sip. y.	Seven Brothers	13	12	34.0	11.0	6.0	1891	Gloucester, Mass.	Provincetown, R. I.
118203		Sch.	Seven Sisters	24	23	54.9	20.7	4.0	1868	Jordan River, Mass.	Shickelona, Mass.
118198	K. F. C. E.	Sch.	Seven Sisters	129	122	97.0	27.2	7.8	1868	Bourne, Cal.	San Francisco, Cal.
118080		Sch.	Servino	17	16	50.8	17.0	3.0	1885	Bayou LaCambre, La.	New Orleans, La.
153274		Sip. y.	Sewers	10	9	34.0	13.0	3.0	1891	South Boston, Mass.	Baltimore, Md.
24972		Sip. y.	Shadew	12	12	32.8	14.8	5.5	1871	Bristol, R. I.	Boston, Mass.
23397		Sch.	Shamrock	73	70	78.0	25.4	8.0	1868	Tompsonville, N. Y.	New York, N. Y.
118790		Sch.	Shamrock	37	35	59.0	20.4	5.2	1881	Somerset County, Md.	Norfolk, Va.
110151	K. D. R. L.	Sch. y.	Shamrock	80	47	73.0	20.1	7.8	1887	Brooklyn, N. Y.	New York, N. Y.
110171		Sch.	Shamrock	25	23	59.5	19.0	4.5	1867	Blox, Mass.	Key West, Fla.
116754		Sip. y.	Shamrock	11	0	31.3	12.0	2.8	1890	Toledo, Ohio	Cleveland, Ohio
118080		Sip.	Shamrock	11	0	36.8	13.0	4.3	1890	Dividing Creek, N. J.	Bridgeport, N. J.
118020		Sip.	Shamrock	13	0	37.5	13.8	3.0	1890	Fairmont, Md.	Crofton, Md.
118027		Sch.	Shamrock	6	1	49.0	13.7	3.0	1890	Davis, N. C.	Baltimore, N. C.
118934		Sip.	Shamrock	11	11	29.7	12.5	2.8	1890	Hiltonhead, S. C.	Baltimore, S. C.
118957		Sch.	Shamrock	33	32	54.2	16.3	6.0	1900	Hallard, Wash.	Port Townsend, Wash.
118958		Sip. y.	Shark	31	23	65.9	14.2	11.0	1900	Bristol, R. I.	Bristol, R. I.
23002		Sch.	Sharon	39	37	55.4	20.5	5.0	1843	Barnstable, Mass.	Barnstable, Mass.
118003	K. P. T. O.	Sch.	Sharon	483	406	163.0	34.2	10.0	1900	Bath, Me.	Fall River, Mass.
20781		Sch.	Sharpshooter	54	51	74.6	24.0	5.7	1867	Gloucester, N. Y.	Port Jefferson, N. Y.
22411		Sch.	Sharp's Island	28	27	57.9	19.2	6.0	1846	Talbot County, Md.	Crofton, Md.
116505		Sch.	Shasta	95	81	82.0	28.0	6.1	1892	Bonita, Cal.	San Francisco, Cal.
118033	K. P. N. V.	Sch.	Shawmont	954	865	193.0	35.0	17.0	1900	Nash, Conn.	Philadelphia, Pa.
22449	H. Q. S. F.	Sch.	Shawmont	668	606	130.2	30.0	17.0	1886	Boston, Mass.	Boston, Mass.
22465		Sch.	Shawmont	17	16	42.0	12.8	8.7	1838	Mass., Mass.	Brockton, Me.
22462		Sip.	Shawmont	74	71	70.7	22.7	0.0	1879	East Boston, Mass.	Gloucester, Mass.
118140		Sch.	Shawnee	971	843	178.4	33.3	12.5	1873	Gibraltar, Mich.	Cleveland, Ohio
118081		Sch.	Shawondasee	32	30	54.9	20.5	4.7	1900	Bayport, N. Y.	Patuxent, N. Y.
118550		Sch.	Shawwater	26	22	52.0	18.2	4.0	1877	St. Michaels, Md.	Newbern, N. C.
118466		Sch.	Sheffield	64	61	73.5	20.6	8.7	1891	Gloucester, Mass.	Gloucester, Mass.
118419		Sip. y.	Shells	8	8	28.0	12.0	4.5	1893	Lynn, Mass.	Boston, Mass.
118653		Sip.	Sheldrake	8	8	34.0	13.7	3.1	1892	Bridgeport, Conn.	Bridgeport, Conn.
118311	K. G. V. L.	Sch.	Shenandoah	841	824	144.5	35.0	16.0	1889	Perth Amboy, N. J.	Philadelphia, Pa.
118370	K. H. S. T.	Sip.	Shenandoah	3,406	3,154	290.7	49.1	19.0	1899	Bath, Me.	Bath, Me.
118389	K. H. W. E.	Sch.	Shenandoah	110	77	88.4	24.0	9.2	1890	Knox, Mass.	Gloucester, Mass.
23492		Sch.	Shepherdess	24	23	47.0	14.9	6.0	1840	do	Danversville, Me.
118548		Sip.	Sherman & Bonner	7	7	37.6	10.0	6.8	1892	Bremen, Me.	Portland, Me.
118738		Sip.	Sherwood	8	6	34.1	12.2	3.0	1890	Crittenden, Va.	Norfolk, Va.
118480		Sip.	Sherwood	7	7	31.2	10.6	3.0	1890	Harrison, N. J.	Newark, N. J.
118438	J. T. F. S.	Sch.	Shetland	643	559	145.0	33.0	17.0	1876	Ellsworth, Me.	Boston, Mass.
118464		Sch.	Shickelany	826	800	191.7	39.0	15.0	1891	Norfolk, Conn.	New York, N. Y.
22465		Sip.	Shiloh	7	7	22.5	12.5	3.0	1867	Southampton, N. Y.	Bristol, R. I.
118628		Sip. y.	Shiloh	8	8	25.4	11.8	4.8	1894	Westport, Me.	Cincinnati, Ohio
22410		Sch.	Shining Light	10	10	53.0	18.0	6.4	1890	do	Alexandria, Va.
118278		Sch.	Shoe Fly	8	8	29.0	12.4	3.0	1874	Sandbeach, Mich.	Port Huron, Mich.
118284		Sip.	Shoe Fly	8	8	29.0	9.2	2.7	1873	Snowhill, Md.	Gloucester, Va.
22541		Sip.	Shooting Star	11	10	32.0	13.5	4.8	1890	San Francisco, Cal.	San Francisco, Cal.
20349	J. B. V. W.	Sch.	Score Line	481	472	137.8	33.2	12.1	1838	Mytic, Conn.	Boston, Conn.
118481		Sip.	Shrimp	8	8	29.2	8.0	2.0	1892	Port Jefferson, N. Y.	Port Jefferson, N. Y.
118487		Sch.	Shuttle	8	8	30.5	9.2	4.2	1892	Lopez Point, Wash.	Port Townsend, Wash.
22453		Sch.	Sibyl	46	44	60.8	18.2	6.8	1833	Knox, Mass.	Lubec, Me.
118708		Sip.	Sibyl	8	8	29.0	12.8	2.0	1891	Patuxent, N. Y.	New York, N. Y.
118924		Sip. y.	Sibyl	14	12	37.0	14.0	5.8	1890	Nyack, N. Y.	Hartford, Conn.
22896		Sch.	Sidney	9	6	44.8	12.4	3.8	1870	Baltimore, Md.	Cap. Charles, Va.
118344		Sch.	Sidney	7	7	32.0	12.5	3.8	1874	Key West, Fla.	Key West, Fla.
118320		Sch.	Sidney	13	0	47.2	10.2	4.0	1890	Madisonville, La.	New Orleans, La.

* Formerly sleep-yacht Olyson.

MERCHANT SAILING VESSELS OF THE UNITED STATES—Continued.

Official No.	Signal letters.	Rig.	Name of vessel.	Gross tonnage.	Net tonnage.	Length.	Breadth.	Depth.	When built.	Where built.	Home port (where permanent document issued).
						Feet.	Feet.	Feet.			
27980		Sch.	Sidney Dorion	26	24	72.0	16.0	6.0	1871	East Rockaway, N. Y.	New York, N. Y.
115341		Sip.	Sidney Dorion	6	7	32.0	13.1	2.4	1873	Cow Bay, N. Y.	Do.
115334		Sip.	Sidney Smith	12	11	24.4	12.9	2.8	1881	Fairhaven, N. J.	Perth Amboy, N. J.
116761		Sch.	SIDNEY G THOMAS	2,300	2,012	248.0	44.6	22.2	1897	Cleveland, Ohio	Duluth, Minn.
116777		Sch.	Sidney O. Noff	246	229	149.6	20.2	10.4	1890	Manitowoc, Wis.	Grand Haven, Mich.
116740		Sch.	Sidney R. Riggins	10	10	55.5	14.1	2.2	1896	Oronia, Md.	Crisfield, Md.
23291		Sch.	Sidney S. Jones	26	18	54.2	20.0	4.8	1857	Somerset County, Md.	Annapolis, Md.
116635		Sip.	Sidney T. Marshall	6	5	32.1	12.9	2.0	1794	Crisfield, Md.	Crisfield, Md.
23444		Sch.	Sidonia	20	19	47.8	17.2	2.7	1867	Bontoc, La.	Brashear, La.
116752		Sch.	Sidonia L.	16	9	44.3	17.5	2.4	1896	Bayou La Croix, Miss.	Shieldsville, Miss.
22199		Sch.	Sierra	27	26	50.0	17.5	2.0	1854	Mayaville, Cal.	Port Townsend, Wash.
61002		Sip.	Sigridis	12	12	35.7	11.0	6.5	1877	Boston, Mass.	St. George, Me.
115812		Sch.	Sigrid	76	81	74.0	21.7	7.2	1882	Essex, Mass.	Gloucester, Mass.
23834		Sch.	Sigval	53	51	62.8	22.0	6.9	1828	Hampstead, N. Y.	Port Jefferson, N. Y.
116034		N. h. y.	Sigval	12	11	33.5	12.0	4.4	1843	Piermont, N. Y.	New York, N. Y.
116587		Sip.	Sigrun	8	7	29.0	11.0	2.8	1893	Milford, Del.	Wilmington, Del.
115282		Sip.	Silas	15	14	52.0	16.0	4.0	1874	Pennacola, Fla.	Galveston, Tex.
22914		Sip.	Silas C.	9	9	37.2	14.0	4.0	1870	Sayville, N. Y.	New York, N. Y.
22545		Sch.	Silas Brainard	74	65	69.0	25.3	7.2	1845	Portland, Conn.	Stonington, Conn.
22666	J. K. R. C.	Sch.	Silas McLane	123	110	81.0	24.2	7.2	1871	Rockland, Me.	Rockport, Me.
116777		Sch.	Silas Stearns	41	30	67.5	19.8	7.0	1897	Milton, Fla.	Pennacola, Fla.
22870		Sip.	Silence	8	7	32.8	12.0	2.7	1898	Bayonne, N. J.	Perth Amboy, N. J.
116152	K. D. R. P.	Sch.	Silicon	445	425	124.5	22.0	8.2	1867	Bath, Me.	New York, N. Y.
116334	K. N. M. F.	Sch.	Silver Brook	904	842	194.8	34.6	17.6	1898	Noank, Conn.	Philadelphia, Pa.
116310		Sch.	Silver Chief	19	10	37.6	13.0	2.5	1898	Charlevoix, Mich.	Grand Haven, Mich.
116310		Sip.	Silver City	6	6	28.5	12.4	2.1	1886	Merriden, Conn.	Hartford, Conn.
116328		Sch.	Silver Hoel	10	8	34.0	12.2	4.2	1898	Bamboo Key, Fla.	Key West, Fla.
116078	J. L. S. R.	Sch.	Silver Hoels	124	103	87.8	25.7	7.5	1872	Trenton, Me.	Rockland, Me.
116438		Sip.	Silver Moon	11	11	37.0	14.1	4.0	1875	Sussex County, Del.	Crisfield, Md.
115054	J. L. N. M.	Sch.	Silver Spray	124	124	69	22.3	10.0	1872	Damariscotta, Me.	Rockland, Me.
115154	J. M. C. D.	Sch.	Silver Spray	18	163	101.7	24.5	9.5	1872	Andover, Me.	Machias, Me.
115066		Sch.	Silver Spray	18	14	59.0	12.0	2.8	1879	Tappanauock, Va.	Alexandria, Va.
115007		Sip.	Silver Spray	10	9	40.5	14.2	2.6	1883	Cambridge, Md.	Crisfield, Md.
116110		Sch.	Silver Spray	9	8	45.8	12.2	2.8	1886	Crisfield, Md.	Do.
116616		Sch.	Silver Spray	21	20	62.0	16.2	2.7	1894	Spruce Harbor, Fla.	Key West, Fla.
116738		Sip.	Silver Spray	9	8	40.8	13.9	2.7	1896	Crisfield, Md.	Crisfield, Md.
115381		Sch.	Silver Star	20	18	67.0	14.0	3.0	1874	Ocoquan, Va.	Alexandria, Va.
115585		Sch.	Silver Star	26	23	58.5	20.6	5.9	1877	Somerset County, Md.	Newport News, Va.
115524		Sch.	Silver Stream	11	10	41.0	15.0	2.6	1877	Namemond County, Va.	Norfolk, Va.
115416		Sch.	Silver Wave	20	27	52.4	18.0	5.4	1881	Lebanon, Del.	Somerville, Del.
116749		Sip.	Silverine	5	5	34.0	12.8	3.2	1897	Solomons, Md.	Annapolis, Md.
116049		Sch.	Silvia	12	11	50.0	15.7	2.8	1871	Mobile, Ala.	Pennacola, Fla.
27772		N. h. y.	Silvia	82	49	78.7	24.7	6.8	1851	New York, N. Y.	Boston, Mass.
116045		Sip.	Silvia	5	5	28.1	12.5	2.4	1885	City Island, N. Y.	Bridport, Conn.
116901	K. P. G. L.	Sch. y.	Simitar	20	25	55.2	15.0	7.9	1829	South Boston, Mass.	Newark, N. J.
116359		Sch.	Simmons	62	59	78.8	23.0	6.2	1890	Cambridge, Md.	Crisfield, Md.
116324		Sip.	Simon Banks	9	9	21.5	14.8	3.7	1890	Southport, Conn.	Bridport, Conn.
116269		Sch.	Sims Shore	12	12	37.7	12.0	2.3	1874	Bristol, Me.	Eastport, Me.
116511		Sip.	Situbad	7	6	22.7	14.0	3.2	1896	Rayport, N. Y.	New York, N. Y.
115575	J. S. Q. D.	Sip.	Sitraun	1,656	1,495	215.4	42.9	24.2	1877	Freeport, Me.	San Francisco Cal.
115970		Sch.	Sir Knight	20	44	79.4	22.9	7.9	1845	Boothbay, Me.	New York, N. Y.
116741		Sch.	SIR ISAAC LOTHIAN BELL	2,418	2,158	265.5	45.8	22.0	1896	West Bay City, Mich.	Duluth, Minn.
115240	K. C. O. Q.	Sch.	Siren	44	42	73.0	19.6	6.1	1875	New Brunswick, N. J.	New York, N. Y.
116039		Sip.	Siren	5	5	23.0	12.2	2.4	1845	Noank, Conn.	Stonington, Conn.
116545		Sch.	Siren	9	9	39.0	12.2	2.9	1893	Jacksonville, Fla.	St. Augustine, Fla.
116721		Sip. y.	Siren	18	19	50.3	12.0	5.4	1896	Racine, Wis.	Chicago, Ill.
116505		Sip.	Siren	16	16	29.7	12.0	4.9	1899	Clifton, N. Y.	New York, N. Y.
23044		Sip.	Siroco	20	19	46.0	14.2	4.5	1867	Jamestown, N. Y.	Baltimore, Md.
116709		Sip.	Sirocco	5	5	24.7	10.1	4.8	1897	Friendship, Me.	Waldoboro, Me.
116049	K. P. E. T.	Sip. y.	Siroca	17	17	43.9	12.3	7.9	1899	South Boston, Mass.	Boston, Mass.
115450		Sch.	Sisters	23	22	59.6	15.0	4.1	1862	St. Michaels, Md.	Baltimore, Md.
116642		Sch.	Sisters	32	29	52.0	17.3	6.9	1890	Noank, Conn.	Key West, Fla.
116505		Sip. y.	Siva	8	8	28.4	11.0	2.5	1828	Gloucester, Mass.	Boston, Mass.
115076		Sch.	Six Brothers	19	9	44.2	13.5	2.4	1899	Despoores, Va.	Newbern, N. C.
115970	K. B. W. T.	Sch.	Skagit	206	442	154.2	28.3	12.0	1843	Port Ludlow, Wash.	Port Townsend, Wash.
116147		Sch. y.	Skotch	7	7	32.0	9.7	2.4	1823	Chicago, Ill.	Chicago, Ill.
116091		Sip.	Skip	19	19	37.0	11.9	2.8	1899	Alexandria Bay, N. Y.	Cape Vincent, N. Y.
115971		Sch.	Skipjack	6	6	36.4	12.8	2.1	1843	Washington, D. C.	Alexandria, Va.
116068		Sch.	Skipjack	8	8	32.0	12.6	2.1	1896	Patchogue, N. Y.	Patchogue, N. Y.
116063		Sip.	Skip Jack	12	9	40.0	10.0	2.8	1900	Brick House, Va.	Richmond, Va.
22493		Sch.	Smith Tuttle	20	24	73.8	22.8	7.7	1850	East Haddam, Conn.	Damariscotta, Me.
116015		Sip.	Smith K. Martin	10	22	72.7	22.7	5.8	1899	Peromoko City, Md.	Cape Charles, Va.
22597		Sip.	Smith V. Rogers	16	15	44.4	16.9	4.1	1867	Patchogue, N. Y.	Perth Amboy, N. J.
116267		Sch.	Smith and Darling	43	41	64.8	22.9	2.8	1873	Port Jefferson, N. Y.	Newport News, Va.
22827		Sch.	Smith and Foot	212	201	117.8	24.0	10.0	1888	Oakville, Ontario	Cleveland, Ohio.

1 Formerly sloop Margaret A. Crane.

2 Formerly Spanish schooner Fernandez.

3 Formerly British schooner Smith and Foot.

4 Rebuilt, 1881.

MERCHANT SAILING VESSELS OF THE UNITED STATES—Continued.

Official No.	Signal letters	Rig.	Name of vessel.	Gross tonnage.	Net tonnage.	Length.	Breadth.	Depth.	When built.	Where built.	Home port (where permanent document issued).
						Feet.	Feet.	Feet.			
116281		Sch.	Smuggler	6	7	24.5	11.4	2.3	1880	Manistee, Mich.	Grand Haven, Mich.
116646		Sip.	Sneak	6	6	30.6	12.7	2.3	1898	Northport, N. Y.	Huntersport, Conn.
22742	H. R. D. E.	Sch.	Snow Flake	104	167	99.0	24.2	6.7	1855	Newburg, N. Y.	Portland, Me.
115673		Sip.	Snow Flake	6	6	27.5	11.0	2.7	1879	Kingston, R. I.	Newport, R. I.
115616	J. T. C. H.	Sch.	Snow and Burgess	1,656	1,528	324.3	41.5	24.7	1878	Thomaston, Me.	San Francisco, Cal.
116547		Sch.	Snow and Curley	79	78	91.0	22.4	6.1	1892	Alexandria, Va.	Alexandria, Va.
116766		Sch.	Suds Fourmion	23	19	46.0	18.5	4.8	1897	West Bay City, Mich.	Port Huron, Mich.
116050		Sch.	Sulane	66	63	74.0	25.0	5.8	1845	Bonita, Cal.	San Francisco, Cal.
22546		Sch.	Sulterine	10	18	41.5	17.5	4.2	1867	San Francisco, Cal.	Do.
118554	J. T. H. P.	Sch.	Sulzara	1,515	1,264	213.7	40.1	24.1	1879	Bath, Me.	New York, N. Y.
116911	K. P. H. M.	Sch.	Sulze	539	743	184.6	28.2	10.3	1899	do.	Fall River, Mass.
116714	K. M. K. L.	Sip.	Sumeret	243	243	143.4	31.3	8.1	1896	do.	do.
116745		Sch.	Sumeret	6	6	47.0	10.6	2.2	1894	Lawsonia, Md.	Crisfield, Md.
116646		Sch.	Sumerthorn	46	67	66.2	20.0	4.6	1896	Patchogue, N. Y.	Patchogue, N. Y.
22662	J. F. W. D.	Ywl.	Sumerthorn	1,063	997	177.5	28.2	22.4	1848	Chelsea, Mass.	San Francisco, Cal.
22716		Sip.	Sonoma	30	29	82.0	17.0	2.0	1849	Guilford, Conn.	Richmond, Va.
22643		Sip.	Sophia	25	24	44.2	17.0	4.8	1857	Greenport, N. Y.	New London, Conn.
115166		Sch.	Sophia	68	60	104.5	23.0	12.5	1873	Vermilion, Ohio	Cleveland, Ohio
116283	K. G. M. V.	Sch.	Sophia Minch	184	149	105.3	25.7	10.3	1840	Tacoma, Wash.	Essex, Mass.
115335		Sip.	Sophia Sutherland	20	19	46.0	18.0	4.4	1874	Glennville, N. Y.	Greenport, N. Y.
22472		Sch.	Sophia Van Name	50	47	63.6	19.0	6.0	1847	Dartmouth, Mass.	Hellast, Ma.
22100		Sch.	Sophia Wiley	278	253	140.3	26.1	10.4	1866	Martins City, Mich.	Chicago, Ill.
116657		Sip.	Sophia J. Luff	6	6	27.3	10.6	3.3	1894	Key West, Fla.	Key West, Fla.
18720		Sip. y.	Sophia	6	7	34.0	12.0	4.6	1884	Brooklyn, N. Y.	New York, N. Y.
118345		Sip.	Sophie	6	6	35.3	12.7	4.0	1874	Charleston, S. C.	Charleston, S. C.
116663		Sch.	Sophie Adella	42	40	64.2	22.6	4.8	1895	San Francisco, Cal.	San Francisco, Cal.
116192		Sch.	Sophie E.	47	45	70.0	20.0	7.3	1890	Charleston, S. C.	Charleston, S. C.
115304		Sch.	Sophie Amelia K.	60	46	61.5	19.0	5.0	1874	Brick Township, N. J.	Mobile, Ala.
116466		Sch.	Sophie Lehmann	15	6	39.0	14.0	4.4	1840	Mauricetown, N. J.	Bridgeport, N. J.
116466		Sip.	Sophy and Ime	48	22	51.6	17.4	4.2	1880	Washington, N. C.	Newbern, N. C.
116234		Sch.	South Lake	24	22	51.6	17.4	4.2	1871	Islip, N. Y.	Patchogue, N. Y.
115342		Sip.	South Side	6	6	35.0	15.1	3.0	1870	Dorchester County, Md.	Newport News, Va.
22693		Sch.	Southern Beauty	47	44	64.3	21.0	6.9	1871	Somerset County, Md.	Baltimore, Md.
22644		Sch.	Southern City	86	36	62.4	26.3	6.4	1871	Hatteras, N. C.	Newbern, N. C.
115496		Sch.	Southern Cross	11	10	56.3	14.3	4.0	1870	Hatteras, N. C.	New York, N. Y.
115710		Sch. y.	Southern Cross	47	47	69.5	18.3	6.4	1891	Brooklyn, N. Y.	New York, N. Y.
116726		Sch.	Southern States	17	15	60.2	19.0	4.6	1896	Bibb, Miss.	Stillsblair, Miss.
22534		Sch.	Southern	37	10	48.4	15.1	4.0	1868	Beaufort, N. C.	Beaufort, N. C.
115797		Sip.	Sovereign	6	3	28.3	12.6	3.0	1891	Patchogue, N. Y.	New York, N. Y.
115824		Sch.	Sovereign	6	7	41.8	11.1	3.2	1862	Kent Island, Md.	Annapolis, Md.
22684	J. F. W. C.	Sch.	Sovereign of the Seas	1,458	1,351	199.5	40.0	23.0	1868	Boston, Mass.	New York, N. Y.
116750	K. N. B. G.	Ywl. y.	Spalpen	29	29	68.0	12.5	8.1	1897	Bristol, R. I.	Philadelphia, Pa.
116666		Sip. y.	Spalpen	14	14	33.1	11.3	6.2	1900	South Boston, Mass.	Boston, Mass.
116751		Sch.	Spanish John	6	3	29.2	8.4	2.7	1896	Savannah, Ga.	Savannah, Ga.
116609		Sip.	Spartacus	9	9	35.0	14.2	3.6	1855	Islip, N. Y.	New York, N. Y.
22364		Sch. y.	Sparkie	11	11	26.8	12.7	4.3	1865	Portland, Me.	Do.
116113		Sip.	Sparkie	10	10	26.7	13.6	4.0	1886	Pleasantdale, N. Y.	Do.
116197		Sip.	Sparkie	6	6	34.4	12.3	3.6	1844	Providence, R. I.	St. Augustine, Fla.
116979		Sch.	Sparkie	5	5	22.0	10.4	4.0	1900	Patchogue, N. Y.	Patchogue, N. Y.
22013		Sch.	Sparkling Sea	27	26	52.4	17.6	6.0	1858	Somerset County, Md.	Baltimore, Md.
22744	J. G. N. B.	Sch.	Sparrow	197	187	119.5	28.5	9.7	1869	Oakland, Cal.	Kareka, Cal.
116616		Sip. y.	Sparrow Hawk	6	5	39.6	10.8	3.6	1894	Glenosater, Mass.	Boston, Mass.
116645		Sch.	Spatis	6	5	35.0	10.2	3.0	1891	Anchote, Fla.	Tampa, Fla.
115211	J. O. L. R.	Sip.	Spartan	1,448	1,334	207.0	40.5	24.3	1874	East Boston, Mass.	San Francisco, Cal.
115739	J. T. W. K.	Sch.	Spartan	623	531	154.0	35.4	15.8	1880	Bath, Me.	New Haven, Conn.
116352		Sip.	Spartan	6	6	27.0	8.6	5.2	1884	Hellast, Me.	New York, N. Y.
22922	J. K. L. S.	Sch.	Spartel	123	124	61.0	27.0	7.6	1868	Pembroke, Me.	Eastport, Me.
22967		Sch.	Specie	6	7	34.7	9.4	3.9	1890	Friendship, Me.	Norfolk, Va.
22948		Sch.	Specie	12	17	43.9	13.4	6.0	1871	Friendship, Me.	Galena, Me.
116673		Sip.	Specie	6	6	28.0	12.3	2.7	1843	Herwick, La.	Brashear, La.
116661	K. M. F. N.	Sch.	Speculator	110	77	94.2	24.5	9.6	1895	Essex, Mass.	Glenosater, Mass.
115442		Sch.	Speed	47	44	67.1	23.2	6.1	1892	Russum, Md.	Crisfield, Md.
116752		Sch.	Speedwell	23	22	51.0	17.0	4.6	1890	Marco, Fla.	Key West, Fla.
116010	K. L. B. P.	Sch. y.	Speranza	60	66	80.0	21.0	6.7	1894	Bay Ridge, N. Y.	Bauger, Me.
115674		Sip.	Spirito Santo	6	6	29.3	8.0	3.1	1893	San Diego, Cal.	San Diego, Cal.
116276	K. H. W. D.	Sch.	Spokane	630	570	163.0	28.3	13.2	1890	Port Blakely, Wash.	Port Townsend, Wash.
22111		Sch.	Sport	15	14	44.9	16.0	4.3	1855	Bucksport, Me.	Boston, Mass.
22664		Sip. y.	Spray	13	12	33.6	14.3	4.3	1890	do.	Do.
115492		Sip.	Spray	6	6	31.0	13.0	2.0	1876	Brooklyn, N. Y.	Greenport, N. Y.
116620		Sip.	Spray	6	9	27.6	12.4	4.6	1894	East Greenwich, R. I.	Providence, R. I.
116680		Sip.	Spray	6	6	31.0	12.0	2.8	1896	Carrituck, N. C.	Edenton, N. C.
116718		Sch.	Spray	6	6	25.6	12.6	2.0	1898	Cedar Bayou, Tex.	Galveston, Tex.
116729		Sch.	Spray	16	12	51.0	14.3	2.7	1876	McClintockville, S. O.	Charleston, S. C.
116776		Sip.	Spray	6	6	31.7	11.6	2.6	1897	New Haven, Conn.	New Haven, Conn.
116675		Sip.	Speed Eagle	7	7	28.6	12.7	2.4	1879	Trenton, N. J.	Forth Amby, N. J.

*Formerly ship Daisy.

*Formerly U. S. American ship Sovereign of the Seas.
*German ship Elvira.

MERCHANT SAILING VESSELS OF THE UNITED STATES—Continued.

Official No.	Signal letters.	Rig.	Name of vessel.	Gross tonnage.	Net tonnage.	Length.			Depth.	Water ballast.	Where built.	Home port (where permanent document issues).
						Feet.	Feet.	Feet.				
116765		Sip.	Springwell	8	7	29.0	12.5	2.0	1897	Key West, Fla.	Key West, Fla.	
22696		Sch.	Spuy	6	5	34.0	10.0	2.0	1868	Old River, Tex.	Galveston, Tex.	
116303		Sip.	Spuy	5	5	29.0	10.5	2.0	1880	Stuyves, N. O.	Beaufort, N. C.	
116690		Sch.	Spuy	12	11	41.0	15.2	4.2	1894	Scranton, Miss.	Shieldsboro, Miss.	
116793		Sip.	Spuy	5	5	29.0	10.0	2.0	1863	Bath Haven, N. J.	Baltimore, Md.	
116674		Sip.	Spuetague	7	7	40.0	10.0	4.0	1893	Monument Beach, Mass.	Barnstable, Mass.	
23162		Sch.	Stafford	199	189	112.0	25.0	6.0	1868	Tonawanda, N. Y.	Milwaukee, Wis.	
22553		Nrb.	Stampede	284	245	137.0	26.2	10.0	1862	Huron, Ohio	Chicago, Ill.	
22579		Sch.	Stampede	7	6	31.5	12.1	2.5			Key West, Fla.	
115634	J. T. F. B.	Sbp.	Standard	1,534	1,461	212.0	40.2	24.5	1876	Phillipsburg, Me.	San Francisco, Cal.	
115896	J. W. T. F.	Sch.	Standard	247	276	138.0	32.0	10.0	1862	Newcastle, Me.	North Amboy, N. J.	
116607		Sch.	Standard	8	8	32.0	10.7	2.7	1892	Ballard, Wash.	Seattle, Wash.	
116943		Sch.	Standard	15	15	42.5	14.7	2.6	1901	Key West, Fla.	Key West, Fla.	
18148		Sip.	Stanhope	15	14	45.7	14.5	4.7	1856	Aristol, R. I.	New York, N. Y.	
116947	K. P. R. Q.	Sch.	Stanley	255	253	148.2	32.2	10.7	1900	Fairhaven, Cal.	San Francisco, Cal.	
116496		Sip.	Stanley D.	6	6	29.4	10.0	2.0	1840	Riverhead, N. Y.	Greenport, N. Y.	
22429		Sip.	Stanley Howard	17	16	44.5	14.0	4.0	1865	Northport, N. Y.	New Haven, Conn.	
116591		Noh.	Stanton	22	12	44.5	18.4	5.4	1869	Bridgeton, N. J.	Bridgeton, N. J.	
22464		Sip.	Star	12	9	44.0	16.4	2.0			Crifield, Md.	
22964		Sch.	Star	32	21	60.0	19.5	5.5	1846	Mathews County, Va.	Philadelphia, Pa.	
23607		Sch.	Star	12	11	29.0	14.0	4.0	1867	Galveston, Tex.	Galveston, Tex.	
115070		Sip.	Star	11	11	37.0	15.0	4.0	1876	San Francisco, Cal.	San Francisco, Cal.	
115143		Sip.	Star	5	5	27.0	12.0	2.0	1872	Bridgeton, Conn.	Bridgeton, Conn.	
115182		Sch.	Star	47	45	62.2	22.0	4.5	1873	Vallejo, Cal.	San Francisco, Cal.	
115245		Sip.	Star	24	22	54.7	16.4	4.0	1874	Bath, Me.	Boston, Mass.	
115684		Sip.	Star	8	8	34.7	12.0	2.8	1863	Mobil, Ala.	Key West, Fla.	
116148		Sip. y.	Star	5	5	24.0	12.0	2.0	1867	Noank, Conn.	Stamford, Conn.	
116180		Sch.	Star	5	5	31.2	10.0	2.7	1879	Beverly, Mass.	Charleston, S. C.	
116389		Sip.	Star	6	6	31.2	12.0	1.0	1890	Matagorda, Tex.	Port Lavaca, Tex.	
116974	K. Q. C. M.	Sip.	Star	18	14	40.7	18.2	4.0	1898	Shipyard, Va.	Savannah, Ga.	
116974	K. Q. C. F.	Sch.	Star of Bengal	1,677	1,604	262.8	40.2	22.5	1873	Belfast, Ireland	San Francisco, Cal.	
116976		Sbp.	Star of Italy	1,614	1,534	251.5	28.2	22.0	1877	do	Honolulu, H. I.	
116474		Sch.	Starke	200	190	124.2	27.2	8.0	1876	Milwaukee, Wis.	Galveston, Tex.	
22150		Sch.	Starlight	10	9	38.4	12.7	4.0			Saco, Me.	
22251		Sip.	Starlight	28	26	50.0	21.2	5.0	1854	Braintree, Mass.	Boston, Mass.	
23040		Sip.	Starlight	18	18	43.7	17.0	4.7	1867	Greenport, N. Y.	Bridgeton, N. J.	
57456		Sch.	Starlight	30	28	60.0	17.0	2.1	1860	Kris, Mich.	Port Huron, Mich.	
115190		Sip.	Starlight	11	10	24.0	14.0	2.0	1895	Brooklyn, N. Y.	New Haven, Conn.	
116042		Sch.	Starlight	6	6	25.0	12.0	2.7	1845	Blackwater, Del.	Wilmington, Del.	
116045		Sip.	Starlight	17	16	42.2	12.5	5.2	1894	California City, Cal.	San Francisco, Cal.	
116790		Sch.	Starlight	30	20	50.0	14.0	6.0	1897	South Haven, Mich.	Chicago, Ill.	
115711		Sip. y.	Starling	8	7	27.0	12.2	4.0	1860	New Bedford, Mass.	Edgartown, Mass.	
22316		Sch.	Star of Hope	7	7	33.0	11.0	4.2			Portland, Me.	
22360		Sch.	Star of the North	214	204	123.2	24.7	6.2	1854	Cleveland, Ohio	Grand Haven, Mich.	
14468	K. D. W. F.	Sch.	Star of the Sea	967	861	191.2	38.0	19.0	1867	Bath, Me.	Boston, Mass.	
22379		Sch.	Star of the West	21	20	48.1	15.2	6.5	1854	Gloucester, Mass.	St. George, Me.	
116198		Sip.	Startle	9	9	32.0	12.7	2.0	1885	Brooklyn, N. Y.	New York, N. Y.	
116282		Sip.	Startle	19	18	47.2	16.8	9.8	1840	Beverly, Mass.	Boston, Mass.	
116567		Sip.	Startle	8	7	34.1	10.7	2.8	1862	Deer Isle, Me.	Deer Isle, Me.	
116382	J. T. D. V.	Sbp.	State of Maine	1,535	1,466	218.0	40.1	24.4	1878	Newcastle, Me.	New York, N. Y.	
180778		Sip. y.	Statira	21	20	42.0	16.7	2.4	1878	Newport, R. I.	Do.	
116614		Sch.	Steeleman K. Lee, Jr.	17	16	44.0	16.2	4.2	1894	Dorchester, N. J.	Bridgeton, N. J.	
57897		Sip.	Stella	9	8	34.2	12.4	4.2	1864	Stonington, Conn.	New London, Conn.	
115164		Sch.	Stella	23	22	42.0	12.5	6.2	1873	Searport, Me.	Rockland, Me.	
115768		Sip.	Stella	12	11	34.7	12.2	2.0	1861	Patchogue, N. Y.	Bridgeton, N. J.	
116641		Cat.	Stella	5	5	24.4	12.2	2.2	1894	Westbrook, N. J.	Somers Point, N. J.	
116960		Sch.	Stella	39	34	61.7	19.1	2.2	1900	Fort Ogdon, Fla.	Mobil, Ala.	
115627		Sch.	Stella F.	17	11	49.7	18.2	2.4	1863	Jordan River, Miss.	Shieldsboro, Miss.	
116345		Sch.	Stella L.	45	43	80.8	24.5	4.4	1890	Mary Esther, Fla.	Pensacola, Fla.	
116702		Sip.	Stella Aikins	9	7	34.0	14.2	2.0	1896	Galveston, Tex.	Galveston, Tex.	
116704		Sch.	Stella Lee	9	8	35.0	12.5	2.2	1896	Southport, N. C.	Wilmington, N. C.	
116382	K. J. C. F.	Sch.	Stella B. Kaplan	1,078	1,024	190.6	40.2	18.0	1891	Bath, Me.	Greenport, N. Y.	
116248		Sch.	Stella I. Lewis	12	7	45.5	14.0	2.7	1840	Orisla, Md.	Crifield, Md.	
115091	J. M. K. L.	Sch.	Stephen Bennett	243	199	128.5	30.1	2.8	1872	Camden, Me.	Boston, Mass.	
115485		Sch.	Stephen Chase	51	48	66.0	22.6	6.7	1876	Dorchester County, Md.	Baltimore, Md.	
22911		Sip.	Stephen Elliott	10	9	22.2	11.1	2.4	1870	Charleston, S. C.	Charleston, S. C.	
116241		Sch.	Stephen Lark	16	15	37.6	16.0	4.1	1888	Tilghman Island, Md.	Baltimore, Md.	
22379		Sip.	Stephen Orr	72	66	72.7	24.1	6.2	1857	Yarmouth, Me.	Bath, Me.	
115400		Sch.	Stephen Taber	48	44	62.2	22.2	4.8	1871	Gloucester, N. Y.	Port Jefferson, N. Y.	
115987		Sip.	Stephen Woodlee	22	21	50.0	18.1	6.5	1864	New London, Conn.	New York, N. Y.	
116052		Sch.	Stephen A. Douglas	18	19	26.0	14.0	2.0	1900	Maunin, Ill.	Evansville, Ind.	
22320		Sch.	Stephen A. Douglas	21	20	55.0	17.5	4.0	1861	Philadelphia, Pa.	Crifield, Md.	
115688	J. T. M. S.	Pkm.	Stephen G. Hart	605	562	194.0	33.0	16.2	1879	Waldoboro, Me.	New York, N. Y.	
115688	J. W. Q. S.	Sch.	Stephen G. Loud	600	601	157.0	24.0	12.8	1862	do	Waldoboro, Me.	

¹ Formerly sloop North Star.

² Formerly { a British ship } Star of Bengal.
³ Formerly { a Hawaiian bark }

⁴ Formerly { a British } ship Star of Italy.
⁵ Formerly { a Hawaiian }

⁶ Formerly schooner Katie J. Barrett.

MERCHANT SAILING VESSELS OF THE UNITED STATES—Continued.

Official No.	Signal let- ting.	Rig.	Name of vessel.	Gross tonnage.	Net tonnage.	Length.			Depth.	When built.	Where built.	Home port (where perma- nent document issued).
						Feet.	Feet.	Feet.				
115666		Sch.	Stephen H. Wilson	11	10	41.6	14.7	3.2	1879	Onancock, Va.	Newport News, Va.	
115142	J. M. S. H.	Y. h.	Stephen J. Watts	105	99	84.8	25.8	7.3	1873	Jonesport, Me.	Machias, Me.	
115779		Y. h.	Stephen T. Dize	9	9	43.2	14.5	3.3	1882	Somerset County, Md.	Baltimore, Md.	
23423		Y. h.	Sterling	72	69	68.2	24.0	6.9	1848	Bridgeport, Conn.	New London, Conn.	
23447		Y. h.	Sterling	65	60	72.0	22.7	7.5	1868	Essex, Mass.	Groton, Mass.	
116659		Y. h.	Sterling	11	10	45.8	14.0	3.9	1895	Dumbie Bayou, Tex.	Galveston, Tex.	
115967		Y. h.	Stetson and Ellison	56	54	65.0	24.0	5.5	1872	Lebanon, Del.	Wilmington, Del.	
115969		Y. h.	Stewart L. Woodford	7	7	37.0	13.0	2.0	1875	Babylon, N. Y.	Perth Amboy, N. J.	
116982		Sip.	Stockton	53	51	71.5	21.5	5.3	1865	Stockton, Ala.	Mobile, Ala.	
23344		Y. h.	Sto. Grimespe	10	6	39.7	13.4	3.6	1866	Hay St. Louis, Miss.	New Orleans, La.	
23570		Y. h.	Stonewall	27	10	55.4	18.4	4.9	1866	Baltimore, Md.	Cape Charles, Va.	
23613		Sip.	Stonewall	6	6	31.3	12.0	3.4			Crisfield, Md.	
23605		Sip.	Stonewall	13	13	36.9	13.0	4.2	1869	Charleston, S. C.	Charleston, S. C.	
115885		Sip.	Stonewall Jackson	6	5	39.0	11.7	3.2	1882	Cambridge, Md.	Crisfield, Md.	
10500	H. J. L. N.	Y. h.	Stonington	1,072	1,043	253.0	40.6	14.4	1866	New York, N. Y.	Stonington, Conn.	
15239		Y. h.	Stony Brook	101	86	71.5	25.4	8.6	1861	Stony Brook, N. Y.	Rockland, Me.	
115441		Y. h.	Storm	21	20	55.0	16.3	2.6	1882	Essexville, Mich.	Port Huron, Mich.	
23111		Sip.	Storm Child	6	6	29.4	13.2	4.0	1872	Keyport, N. J.	Perth Amboy, N. J.	
23271		Y. h.	Storm King	39	34	58.3	18.2	6.3	1856	Harpwell, Me.	Groton, Mass.	
23174		Y. h.	Storm King	21	20	38.6	14.0	6.2	1869	Nyack, N. Y.	Portland, Me.	
23946		Y. h.	Storm Petrel	174	165	100.9	27.5	10.4	1879	Kilworth, Me.	Ellsworth, Me.	
116228		Sip.	Storm Petrol	6	5	27.0	11.0	3.6	1887	Woolaburg, N. Y.	Braintree, Conn.	
116620	K. M. J. L.	Y. h.	Stratford	678	644	176.4	35.0	14.2	1865	Noank, Conn.	Fall River, Mass.	
116656		Y. h.	Strain	29	19	48.3	15.1	3.8	1895	Key West, Fla.	Key West, Fla.	
115877		Sch.	Stranger	9	9	46.0	11.0	3.0	1879	Tilghmans Island, Md.	Annapolis, Md.	
116219		Cat.	Stranger	5	5	23.2	11.0	3.4	1869	Osterville, Mass.	Chatham, Mass.	
116808		Sip.	Stranger	9	9	35.4	11.4	5.0	1868	Brooklyn, N. Y.	New York, N. Y.	
116437		Sip. y.	Stranraer	7	6	30.8	7.7	5.5	1866	Cambridge, Mass.	Boston, Mass.	
116665		Sip.	Struggle	5	5	22.6	11.5	3.3	1895	Key West, Fla.	Key West, Fla.	
116488	K. L. G. C.	Y. h. y.	Studio	22	21	45.5	13.2	3.1	1868	Keyport, N. J.	New York, N. Y.	
116709		Sch. b.	Studio	19	19	46.0	16.4	2.3	1896	Jacksonville, Fla.	Jacksonville, Fla.	
116198		Sch. b.	Style	6	6	32.0	10.3	2.6	1866	Bath, N. C.	Newbern, N. C.	
23160		Sip.	Success	22	14	48.7	16.0	5.0	1867	Saybrook, Conn.	Newport News, Va.	
115858		Sch. b.	Success	6	6	35.1	12.7	4.8	1862	Cape Elizabeth, Me.	Provincetown, Mass.	
116385		Sch. b.	Sadie B.	17	16	52.3	14.7	3.9	1891	Bogue Sound, N. C.	Newbern, N. C.	
116462		Sip.	Sadie D.	10	9	45.7	12.5	3.1	1891	Covecreek, N. C.	do.	
115178		Sip.	Sue	9	9	37.8	14.0	3.6	1873	Lamberton, N. J.	Bridge on, N. J.	
116139		Sch. b.	Sue	7	6	30.3	10.5	4.4	1863	Tarre Creek, Md.	Newport News, Va.	
116184		Sch. b.	Sue	7	6	37.0	11.0	3.4	1867	Berkley, Va.	do.	
116229		Sip.	Sue S.	6	5	28.2	11.0	3.4	1866	Camden, N. J.	Camden, N. J.	
23750		Sip.	Suffolk	29	28	49.7	18.0	6.5	1847	Brooklyn, N. Y.	New York, N. Y.	
116632	K. M. F. W.	Sch. b.	Suffolk	835	823	192.8	34.7	16.0	1894	Noank, Conn.	Philadelphia, Pa.	
23429	J. D. C. L.	Bg.	Sullivan	344	294	115.5	28.5	13.2	1866	Gouldsboro, Me.	Boston, Mass.	
115245	J. P. F. M.	Sch.	Sullivan Sawin	676	596	147.9	33.9	16.6	1874	Bath, Me.	do.	
116716		Y. w. l. y.	Sultan	12	12	33.6	13.8	5.1	1865	Fall River, Mass.	Newark, N. J.	
116390		Sch. b.	Sultana	24	24	53.0	18.0	3.8	1891	Bradentown, Fla.	Key West, Fla.	
115210	J. N. M. C.	Y. h.	Sumner R. Meade	1,035	983	183.0	25.3	22.2	1873	Danverscott, Fla.	Providence, R. I.	
13409		Sip. y.	Sunbeam	22	21	48.2	18.6	4.8	1867	Greenport, N. Y.	New York, N. Y.	
23160		Y. h.	Sunbeam	27	26	48.4	15.3	6.3	1868	Phillipsburg, Me.	Ellsworth, Me.	
23069		Sch. b.	Sunbeam	55	52	68.9	19.2	7.4	1851	Essex, Mass.	Boston, Mass.	
23869	J. B. W. G.	Bk.	Sunbeam	255	242	106.4	27.3	15.2	1836	Rochester, Mass.	New Bedford, Mass.	
23857		Sip.	Sunbeam	6	5	33.0	9.0	2.9			Perth Amboy, N. J.	
115461		Sip.	Sunbeam	12	11	36.9	13.0	4.0	1874	Bristol, Me.	New Bedford, Mass.	
115730		Sch. b.	Sunbeam	22	21	46.3	17.6	4.3	1861	Tuckerton, N. J.	Chincoteague, Va.	
116227		Sch. b.	Sunbeam	7	7	37.8	10.2	3.0	1885	Tottenville, N. Y.	Key West, Fla.	
116320	K. H. B. V.	Sch. b.	Sunbeam	108	103	82.9	26.0	6.5	1890	Bath, Me.	Bath, Me.	
116516		Sip. y.	Sunbeam	10	9	38.7	9.9	3.4	1888	Ile au Haut, Me.	Philadelphia, Pa.	
116711		Y. h.	Sunbeam	22	21	46.6	15.4	6.3	1896	Dover Bluff, Ga.	Brunswick, Ga.	
116864		Cat.	Sunbeam	7	7	35.4	12.0	3.8	1896	Hyanisport, Mass.	Hyanisport, Mass.	
116898	K. P. F. L.	Sch. b.	Sunbury	1,544	1,419	236.9	43.3	19.1	1899	Bath, Me.	Fall River, Mass.	
116408		Sip.	Sun Fish	6	6	29.8	13.6	3.6	1880	Hoods Canal, Wash.	Mary Island, Alaska	
145153		Sch. b.	Sunflower	28	22	53.0	17.6	4.6	1877	Middlesex County, Va.	Richmond, Va.	
116828		Sip.	Sunflower	23	23	51.0	14.0	2.8	1897	Leavenworth, Ind.	Evansville, Ind.	
115300	J. N. G. S.	Y. h. b.	Sunlight	367	349	122.5	32.0	9.7	1873	Easthaven, Conn.	New York, N. Y.	
115803	J. V. N. H.	Y. h. b.	Sunlight	378	343	125.9	29.1	15.3	1881	Bath, Me.	do.	
116060		Y. h. b.	Sunlight	26	17	52.6	18.2	5.1	1896	Bridgeton, N. J.	Bridgeton, N. J.	
23991		Sch. b.	Sunny Side	27	26	48.5	17.0	7.1	1865	Wiscasset, Me.	Deer Isle, Me.	
23727		Sip.	Sunny Side	18	15	38.5	15.2	6.0	1869	do.	Chatham, Mass.	
57663		Sch. b.	Sunny Side	35	33	50.9	17.8	4.2	1872	Newport, Mich.	Port Huron, Mich.	
116131		Sip.	Sunny Side	7	6	29.1	13.8	4.5	1836	West Stratford, Conn.	New Haven, Conn.	
23635		Y. h. b.	Sunny South	49	47	70.0	22.0	6.0	1866	Baltimore, Md.	Tappanhook, Va.	
23792		Sch. b.	Sunny South	45	41	67.9	21.9	6.4	1869	Dorchester County, Md.	Crisfield, Md.	
115290		Sch. b.	Sunny South	9	9	48.6	12.0	3.0	1873	Somerset County, Md.	Baltimore, Md.	
115112		Sch. b.	Sunny South	15	14	35.0	14.4	3.9	1871	Crisfield, Md.	Newport News, Va.	
115894		Sch. b.	Sunny South	28	26	57.2	18.3	4.8	1881	Pocomoke City, Md.	Annapolis, Md.	

* Formerly st. p. Grampus.

* Formerly schooner Luna.

* Formerly sloop Josie R. Smith.

* Formerly schooner Thomas J. Jackson.

MERCHANT SAILING VESSELS OF THE UNITED STATES—Continued.

Official No.	Signal letters.	Rtg.	Name of vessel.	Gross tonnage.	Net tonnage.	Length.		Depth.	When built.	Where built.	Home port (where permanent document issued).
						Feet.	Feet.				
116417		Sch.	Sunny South	7	7	44.6	12.3	3.2	1891	Morohead City, N. C.	Wilmington, N. C.
116451		Sch.	Sunol	13	9	56.0	14.5	3.3	1830	Fishing Island, Md.	Baltimore, Md.
116219		Sch.	Sourise	26	24	60.5	14.1	3.7	1886	Milwaukee, Wis.	Milwaukee, Wis.
22372		Sch.	Sunshine	389	370	159.9	29.6	11.5	1854	East Saginaw, Mich.	Toledo, Ohio.
22482		Sch.	Sunshine	66	40	70.5	21.2	7.7	1865	Essex, Mass.	Greenville, N. Y.
115970		S. p. y.	Sunshine	14	17	41.2	15.0	6.2	1872	Philadelphia, Pa.	New York, N. Y.
116000		Sch. y.	Sunshine	22	21	47.0	15.1	4.6	1860	Brooklyn, N. Y.	Do.
116208		Cat. y.	Sunshine	6	6	23.2	12.1	3.9	1888	Noank, Conn.	Do.
116451		Sen. y.	Sunshine	14	14	44.0	12.7	6.1	1891	Balters Island, Fla.	Do.
116460		Sch. y.	Sunshine	21	20	44.0	16.7	4.7	1891	Waterford, Conn.	Richmond, Va.
1167-6		Sip.	Sunshine	7	6	27.5	10.6	5.4	1899	Bristol, Me.	Southwest Harbor, Me.
229-6		Sch.	Supetior	40	43	60.0	23.8	5.0	1871	Boston, Mass.	New York, N. Y.
116634		Sch.	Superior	8	8	33.1	12.7	3.3	1864	Key West, Fla.	Key West, Fla.
116518		Sch.	Superior	6	6	33.0	12.0	2.8	1892	Biloxi, Miss.	Sheldahl, Miss.
116222		Sch.	Supply	7	7	36.3	11.3	2.9	1899	Greenport, N. Y.	Greenport, N. Y.
116947		Sch.	Surf Duck	7	7	30.1	9.3	4.2	1895	Port Hunkley, Wash.	Seattle, Wash.
23010		Sch.	Surprise	48	46	62.5	17.7	7.1	1852	Essex, Mass.	Machias, Me.
115678		Sch.	Surprise	48	42	48.5	16.0	4.4	1870	Bahwin, N. Y.	Cape Charles, Va.
115678		Sip.	Surprise	5	5	24.6	11.3	4.0	1894	Providence, R. I.	Providence, R. I.
116504		Lgr.	Surprise	7	7	36.6	11.0	3.5	1892	Morgan City, La.	Brashear, La.
116532		Sip.	Surprise	7	7	30.8	14.0	4.7	1897	South Norwalk, Conn.	Budapest, Conn.
1167-6		Sip. y.	Surprise	13	13	36.1	13.0	4.7	1897	New Rochelle, N. Y.	New York, N. Y.
1167-6		Sip.	Surprise	5	5	30.4	10.6	2.8	1847	Yorktown, Va.	Newport News, Va.
116910		Sip.	Surprise	7	7	25.0	11.2	3.0	1899	Alloway, N. J.	Richmond, N. J.
115610		Sch.	Surry	41	40	50.0	17.4	5.2	1878	Surry County, Va.	Newport News, Va.
1161-8		Sch.	Survive	33	32	60.3	16.7	6.1	1867	Hayon Malatre, Fla.	Pensacola, Fla.
23949		Sch.	Susan	16	16	42.5	14.3	5.9	1820	Essex, Mass.	Damariscotta, Me.
115913		Sch.	Susan	5	5	26.6	12.5	3.5	1861	Key West, Fla.	Key West, Fla.
1162-0		Sip.	Susan P.	13	12	32.8	17.6	3.5	1889	Russell Creek, S. C.	Charleston, S. C.
22443		Sch.	Susan Frances	49	46	61.8	19.5	6.1	1841	Wells, Me.	Southwest Harbor, Me.
22541		Sch.	Susan Jane	49	35	65.6	21.9	5.5	1894	Tuckerton, N. J.	Princeton, N. J.
236-6		Sip.	Susan Leach	15	15	44.4	17.5	4.6	1848	Patchogue, N. Y.	Crisfield, Md.
22317		Sch.	Susan Ross	104	88	79.3	21.9	7.4	1843	Bucksport, Me.	St. George, Me.
23490		Sch.	Susan Stearn	140	133	89.2	27.1	8.2	1867	Damariscotta, Me.	Bucksport, Me.
115786		Sch.	Susan Walker	24	22	57.2	17.6	5.2	1892	Wicomico County, Md.	Crisfield, Md.
116094		Sch.	Susan A. Bryan	44	42	68.9	20.6	6.3	1889	St. Michaels, Md.	Baltimore, Md.
235-3		Sch.	Susan E. Nash	69	64	82.8	24.2	6.2	1866	Westerly, R. I.	Kennebunk, Me.
115802		Sch.	Susan E. Parker	22	21	68.0	14.9	3.8	1861	Northumberland County, Va.	Tappanhook, Va.
116144		Sch.	Susan E. Porter	37	24	60.0	21.5	4.3	1871	Pocomoke City, Md.	Newbern, N. C.
115579		Sip.	Susan J. Smith	8	7	31.8	13.5	3.2	1877	do	Newport News, Va.
115899		Sch.	Susan N. Pickering	330	319	135.0	32.0	10.8	1862	Belfast, Me.	Deer Isle, Me.
116949		Sch.	Susanna	7	7	37.4	10.3	2.4	1900	Morehead City, N. C.	Beaufort, N. C.
115817		Sch.	Susannah	17	6	44.4	19.2	4.2	1862	Manteo, N. C.	Do.
115990		Sch.	Susie	21	20	43.0	16.0	4.0	1862	Clear Creek, Tex.	Galveston, Tex.
116052		Sip.	Susie	5	5	29.0	12.0	2.8	1883	Oyster Bay, N. Y.	Goldspring, N. Y.
116322		Sip. y.	Susie	5	5	23.9	11.0	4.3	1890	Gloucester, Mass.	Boston, Mass.
116397		Sip.	Susie	7	7	27.5	12.4	4.7	1891	Stonington, Conn.	Stonington, Conn.
116422		Sch. y.	Susie	9	9	35.1	16.2	4.3	1847	Buffalo, N. Y.	Cleveland, Ohio.
116469		Sch.	Susie	7	7	32.1	11.7	3.4	1892	Key West, Fla.	Key West, Fla.
116677		Sip. y.	Susie	6	6	30.9	0.3	4.4	1894	City Island, N. Y.	New York, N. Y.
116122		Sip.	Susie B.	6	5	28.6	12.4	3.4	1883	Patchogue, N. Y.	Patchogue, N. Y.
1169-9		Sch.	Susie B.	11	11	35.7	13.3	5.8	1900	Friendship, Me.	Waldoboro, Me.
116647		Sip.	Susie C.	9	8	34.7	13.2	4.4	1894	Greenwich, Conn.	Bridgeton, Conn.
116157		Sip.	Susie R.	9	8	40.8	14.2	3.2	1846	Brooklyn, N. Y.	Patchogue, N. Y.
116265		Sip.	Susie S.	8	6	33.8	14.0	3.7	1849	Greenville, N. Y.	Cape Charles, Va.
115952		Sch.	Susie Durickson	33	31	37.0	18.5	4.6	1863	Indian River, Del.	Wilmington, Del.
236-3		Sip.	Susie Durickson	9	9	35.5	11.5	2.9	1870	Worcester County, Md.	Chincoteague, Va.
116971		Sip.	Susie Gray	8	6	44.0	14.7	3.9	1900	Cape Charles, Va.	Cape Charles, Va.
115928		Sch.	Susie Hooper	76	50	75.7	22.0	7.8	1892	Gloucester, Mass.	Boston, Mass.
116914		Sip.	Susie Lee	7	7	41.5	13.8	3.0	1899	Holland Island, Md.	Crisfield, Md.
116276		Sch.	Susie Muir	27	19	65.5	18.4	4.9	1899	Fishing Island, Md.	Cape Charles, Va.
23046		Sch.	Susie C. Raynor	29	18	64.0	18.3	5.0	1871	Littlecock, Del.	Philadelphia, Pa.
116074		Sch.	Susie E. Parrias	10	9	53.5	15.3	2.7	1886	Oxford, Md.	Baltimore, Md.
115944		Sch.	Susie H. Davidson	546	492	149.7	35.3	14.3	1883	Cauden, N. J.	Bridgeton, N. J.
116360		Sch.	Susie M. Plummer	970	808	181.5	37.6	17.6	1890	Thomaston, Me.	Boston, Mass.
115965		Sip.	Susie P. Oliver	272	236	128.6	32.3	6.2	1882	Bucksport, Me.	Bangor, Me.
116761		Sch.	Susie and Winnie	10	8	33.1	12.4	6.2	1897	Steuben, Me.	Mount Desert Ferry, Me.
115965		Sip. y.	Susquehanna	10	24	51.0	15.8	3.9	1863	Havre de Grace, Md.	Baltimore, Md.
116445		Sip.	Susquehanna	744	2,744	273.6	45.1	19.1	1891	Bath, Me.	Bath, Me.
116214		Sch.	Sussex	10	9	40.2	15.2	3.8	1888	Pocomoke City, Md.	Bridgeton, N. J.
116167		Sip.	Sawnee	11	11	41.5	14.0	1.8	1841	St. Augustine, Fla.	Key West, Fla.
22605		Sik.	Swallow	328	310	118.6	28.3	17.0	1836	Fairhaven, Mass.	New Bedford, Mass.
116225		Sip.	Swallow	15	14	44.3	12.3	4.2	1888	Grindstone Island, N. Y.	Cape Vincent, N. Y.
116412		Sip. y.	Swallow	10	10	32.4	12.0	5.0	1891	Athens, N. Y.	Albany, N. Y.
23850		Sip.	Swan	24	23	48.2	18.4	5.0	1870	Greenport, N. Y.	Perth Amboy, N. J.

† Rebuilt, 1890.

‡ Rebuilt, 1879.

MERCHANT SAILING VESSELS OF THE UNITED STATES—Continued.

Official No.	Signal letters.	Rig.	Name of vessel.	Gross tonnage.	Net tonnage.	Length.		Depth.	When built.	Where built.	Home port (where permanent document issued).
						Feet.	Feet.				
116436		Cat.	Swan	6	5	23.1	12.6	3.2	1894	Edgartown, Mass.	Nantucket, Mass.
116487		S. h.	Swan	7	7	29.5	10.0	4.0	1899	Bremerton, Wash.	Seattle, Wash.
116745		Sip. y.	Swannabou	25	24	49.5	17.0	6.4	1888	Brooklyn, N. Y.	New York, N. Y.
116792		Sch.	Swansboro	22	20	54.8	17.4	3.0	1895	Swainsboro, N. C.	Baltimore, Md.
22356		Sch.	Sweepstakes	309	294	141.2	29.7	10.6	1858	Cleveland, Ohio	Detroit, Mich.
115103		Sip.	Sweepstakes	10	9	46.0	16.6	3.0	1872	Dorchester County, Md.	Baltimore, Md.
22397		Sch.	Sweetheart	53	512	175.4	32.6	13.4	1867	Detroit, Mich.	Buffalo, N. Y.
116936		Sch.	Sweetheart	21	15	51.9	17.9	4.4	1899	Scranton, Mass.	Sid. Harbor, Mass.
22708		Sip.	Swift	30	29	45.5	18.8	6.5	1854	Brooklyn, N. Y.	New York, N. Y.
116672		Sip. y.	Swirl	13	12	39.0	13.4	5.9	1894	Boothbay Harbor, Me.	Portland, Me.
116698		Sch.	Sword Fish	9	8	41.2	9.6	2.6	1887	South Norwalk, Conn.	Bridgport, Conn.
116698		Sch.	Sword Fish	14	13	39.4	13.7	4.6	1895	Bath, Me.	Bath, Me.
22859		Sip.	Syble	9	8	24.3	13.4	3.5			New York, N. Y.
22977		Sch.	Sycamore	24	22	56.5	19.7	5.0	1850	Sacramento, Cal.	San Francisco, Cal.
116774		Sip. y.	Syca	24	21	67.8	12.6	3.0	1897	City Island, N. Y.	New York, N. Y.
22469		Sip.	Sylph	6	6	32.0	12.0	3.0			Greenport, N. Y.
23061		Sip.	Sylph	12	12	40.0	15.7	3.5			Greenport, N. Y.
23043		Sip.	Sylph	7	7	30.6	11.5	4.2	1867	East Haddam, Conn.	New London, Conn.
115628		Sch.	Sylph	60	57	71.5	21.4	7.8	1874	North Weymouth, Mass.	Boston, Mass.
116061		Sip.	Sylph	6	6	30.8	12.2	3.3	1885	Groton, Conn.	Sid. Harbor, N. Y.
116398	K. C. G. S.	Sch. y.	Sylph	98	64	72.6	22.5	8.9	1883	Port Jefferson, N. Y.	New York, N. Y.
116194		Sip.	Sylvan Dell	14	7	43.5	16.5	4.3	1888	Broding Creek, N. J.	Bridgton, N. J.
116356		Sch.	Sylvan Dell	6	6	48.0	12.0	3.0	1888	St. Peter, Md.	Annapolis, Md.
116101		Sip.	Sylvan Shore	7	7	32.0	12.5	3.7	1885	Norwalk, Conn.	Portsmouth, N. H.
116145		Sch.	Sylvanie	9	8	32.8	13.8	3.2	1887	Pace Christian, Mass.	Shelburne, Mass.
116902		Sip.	Sylvester	15	9	40.9	13.7	6.0	1899	Rockland, Me.	Gloucester, Mass.
22549		Sch.	Sylvi	82	78	73.5	22.1	7.1	1855	Columbia Falls, Me.	Calais, Me.
23660		Sip.	Sylva	6	6	28.3	11.0	3.2	1867	Moriches, N. Y.	Greenport, N. Y.
116502		Sip.	Sylva	11	10	34.4	10.1	2.6	1891	Washington, D. C.	Washington, D. C.
116708		Sip.	Sylva	8	8	27.5	10.8	5.9	1896	Friendship, Me.	Provincetown, Mass.
116456	K. J. W. L.	Sch.	Sylvia C. Hall	384	285	147.8	35.0	11.0	1891	Bridgport, Conn.	New Haven, Conn.
116646		Sch.	Sylvia M. Nunan	56	53	75.0	20.0	8.2	1893	East Boothbay, Me.	Kennebunk, Me.
116645		Sip.	Sylvi	5	5	26.1	12.5	3.4	1895	New York, N. Y.	New York, N. Y.
22596		Sip. y.	Syren	8	8	40.0	14.0	3.5	1855	New Haven, Conn.	Bridgport, Conn.
116948		Sip. y.	Syren	17	17	41.6	12.4	6.2	1899	East Boothbay, Me.	Boston, Mass.
116531		Sip. y.	Syria	7	7	28.3	12.0	4.9	1891	Brooklyn, N. Y.	New York, N. Y.
T.											
24480		Sch.	T. Abouso	23	22	48.0	18.0	3.8	1866	San Francisco, Cal.	San Francisco, Cal.
165009		Sch.	T. Edia	34	32	47.0	13.6	6.7	1891	San Pedro, Cal.	San Diego, Cal.
21267	H. R. S. W.	Sch.	T. Lowner	197	152	92.0	25.5	10.4	1860	New Haven, Conn.	New York, N. Y.
165024	J. Q. M. P.	Sch.	T. A. Stuart	178	149	105.0	27.0	8.8	1874	Machiasport, Me.	Machias, Me.
145119		Sch.	T. B. Stuart	27	17	52.9	18.1	5.0	1876	Newport, N. J.	Bridgton, N. J.
24902		Sch.	T. B. Kemp	18	10	48.3	16.5	3.9	1872	New Orleans, La.	New Orleans, La.
145410		Sch.	T. C. Bennett	10	9	49.5	14.8	3.0	1895	Cambridge, Md.	Crisfield, Md.
145321		Sip.	T. C. Maslin	9	8	33.5	13.1	3.7	1882	Rockhall, Md.	Baltimore, Md.
145628		Sch.	T. C. White	10	9	42.0	13.0	4.0	1892	Essex County, Va.	Pappanock, Va.
24934		Sip.	T. D. Purnell	64	61	76.0	23.5	5.8	1870	Dorchester County, Md.	Crisfield, Md.
145500		Sip.	T. F. Fletcher	11	10	40.0	13.8	3.6	1898	Flagpond, Va.	Norfolk, Va.
145213		Sch.	T. G. Urso	97	92	85.0	24.9	6.9	1880	Tuckahoe, N. J.	Somers Point, N. J.
56196		Sch.	T. G. Lester	257	246	141.6	26.7	9.0	1868	East Saginaw, Mich.	Port Huron, Mich.
24632		Sip.	T. J. Hallcock	8	7	34.0	11.0	3.0	1885	Brookhaven, N. Y.	Pappanock, Va.
145745		Sch.	T. J. Whitaker	30	20	61.8	20.7	4.0	1898	New Orleans, La.	New Orleans, La.
145449		Sch.	T. L. Dawson	10	9	43.1	13.8	3.1	1887	St. Michaels, Md.	Annapolis, Md.
145817	K. P. F. T.	Sch.	T. M. Nicholson	128	90	98.1	24.4	10.8	1899	Essex, Mass.	Buckport, Me.
145558		Sch.	T. M. Taylor	7	6	44.0	11.0	2.7	1890	Atlantic, N. C.	Beaufort, S. C.
24889		Sch.	T. O. Ladd	24	15	49.0	16.4	4.0	1869	Dorchester, N. J.	Bridgton, N. J.
145209		Sch.	T. O. Smith	15	23	58.0	20.5	4.8	1881	Islip, N. Y.	Patchogue, N. Y.
145174		Sch.	T. O. Gilliam	27	16	62.0	16.9	3.4	1879	Norfolk, Va.	Norfolk, Va.
145295		Sch.	T. R. Creamer	25	17	65.9	17.7	4.6	1887	Whitehaven, Md.	Annapolis, Md.
24741		Sip.	T. T. Francis	8	8	34.9	26.1	3.2	1887	Crisfield, Md.	Newport News, Va.
24653	J. K. L. W.	Sch.	T. W. Allan	113	96	65.0	24.1	7.5	1870	Dennyville, Me.	Buckport, Me.
145346		Sch.	T. W. Bush	10	9	49.0	14.6	3.4	1883	Fairmount, Md.	Crisfield, Md.
145112	K. G. H. L.	Sch.	T. W. Cooper	158	150	99.0	28.3	8.3	1869	East Machias, Me.	Machias, Me.
145394	K. C. V. J.	Sch.	T. W. Duns	707	634	163.3	35.4	16.6	1884	Thomaston, Me.	Thomaston, Me.
24294		Sip.	T. W. Ladd	36	36	46.3	19.9	6.4	1854	Brooklyn, N. Y.	New York, N. Y.
145032		Sch.	T. W. Spencer	71	67	74.5	25.9	6.7	1874	Cornwall, N. Y.	Do.
145772	J. R. F. V.	Sch.	T. Morris Perot	310	247	137.5	33.8	11.8	1875	Jamestown, Va.	Do.
24766	J. G. D. B.	Sch.	Tabor	1,244	1,182	290.0	34.5	21.7	1869	Bath, Me.	Pensacola, Fla.
145257	J. V. K. C.	Sbp.	Tacoma	1,739	1,671	222.2	41.0	17.7	1881	do	San Francisco, Cal.
145638		S. h.	Tacoma	105	71	96.4	24.2	10.0	1900	Rose, Mass.	Gloucester, Mass.
24582		Sch.	Tallor	298	286	140.0	26.0	11.6	1867	Marine City, Mich.	Buffalo, N. Y.
145668	K. H. W. M.	Sch.	Talman	126	88	108.4	24.8	10.8	1890	Essex, Mass.	Gloucester, Mass.

a American ship Tabor.
 b German ship Carl.
 c Norwegian ship Tamhold.
 Formerly

† Rebuilt, 1867.

MERCHANT SAILING VESSELS OF THE UNITED STATES—Continued.

Official No.	Signal letters.	Rig.	Name of vessel.	Gross tonnage.	Net tonnage.	Length.	Breadth.	Depth.	When built.	Where built.	Home port (where permanent document issued).
						Feet.	Feet.	Feet.			
145323		Sip. y.	Tally ho	9	9	31.3	12.6	4.8	1883	Astoria, N. Y.	Providence, R. I.
24206		Sch.	Tamieriane	41	39	55.0	16.7	7.4	1846	Arrowale, Me.	Ellsworth, Me.
24080		Sch.	Tamson	28	27	52.8	16.3	6.7	1868	Camden, Me.	Southwest Harbor, Me.
145075	J. R. H. F.	Sip.	Tam O'Shanter	1,606	1,432	213.8	41.7	24.3	1875	Freeport, Me.	Portland, Me.
145080	J. R. K. R.	B&N.	Tam O'Shanter	592	502	170.0	36.5	14.0	1875	North Bend, Oreg.	San Francisco, Cal.
145530		Sch.	Tam O'Shanter	11	10	51.6	14.0	3.3	1849	St. Peters, Md.	Newport News, Va.
24451	H. S. B. G.	Bg.	Tanner	291	276	129.0	29.7	11.7	1855	Smithtown, N. Y.	San Francisco, Cal.
24511		Sch.	Tanniacott	28	27	50.1	16.8	6.3	1863	Boothbay, Me.	Southwest Harbor, Me.
145734		Sip. y.	Tantrum	9	9	37.0	12.2	4.6	1896	South Boston, Mass.	Boston, Mass.
145191		Sch. y.	Tarpon	14	14	48.0	13.0	3.9	1884	Long Island, N. Y.	Tampa, Fla.
24613		Sip.	Tartar	12	12	38.8	13.5	3.9			Portsmouth, N. H.
24625		Sch.	Tartar	48	46	68.0	14.5	4.5	1868	San Francisco, Cal.	San Francisco, Cal.
145815		Sch. y.	Tartar	12	12	40.6	12.5	4.1	1849	Chicago, Ill.	Chicago, Ill.
78598		Sch.	Tasmania	979	930	241.0	35.0	16.0	1871	Port Huron, Mich.	Cleveland, Ohio.
34543		Sip.	Tawtomeo	43	41	61.6	23.2	5.4	1850	Piermont, N. Y.	New York, N. Y.
145544		Sip.	Teal	5	5	28.0	12.5	3.8	1846	Norwalk, Conn.	Bridgeport, Conn.
24287		Sip.	Teaser	13	13	38.0	15.4	4.4	1835	Bristol, R. I.	Providence, R. I.
145002		Sch.	Teaser	13	23	69.0	12.9	8.0	1874	Upper Cascade, Wash.	Port Townsend, Wash.
145515		Sip.	Teaser	5	5	30.5	10.8	2.8	1882	City Island, N. Y.	Port Amboy, N. J.
145777		Sip.	Teaser	7	7	30.0	9.0	2.5	1890	Westport, Va.	Richmond, Va.
145789		Sip.	Teaser	5	5	31.7	11.6	2.6	1891	Sayville, N. Y.	Bridgeport, Conn.
145700		Sip.	Teckla	6	6	30.8	10.7	3.7	1893	Eagle Harbor, Wash.	Seattle, Wash.
145800		Sch.	Teconash	41	41	65.8	18.8	8.8	1899	Essex, Mass.	Gloucester, Mass.
145111		Sip. y.	Teddy R.	10	10	33.4	10.8	3.6	1899	Alexandria Bay, N. Y.	Cape Vincent, N. Y.
145772	K. N. J. P.	Sip. y.	Tekama	6	6	26.9	10.5	3.8	1897	Brooklyn, N. Y.	New York, N. Y.
145090		Sch.	Telegram	45	42	70.7	21.7	6.9	1875	Mystic, Conn.	Brunswick, Ga.
24049		Sch.	Telegram	122	95	70.0	21.6	7.7	1447	Boston, Mass.	Thomaston, Me.
34315		Sch.	Telegram	41	38	57.0	23.5	5.0	1851	Lebanon, N. Y.	Port Amboy, N. J.
24691		Sip.	Telegram	26	24	47.5	18.6	5.6	1850	Bellport, N. Y.	Greenport, N. Y.
145189		Sip.	Telegram	14	8	40.2	15.2	3.8	1878	Wilmington, Del.	Cape Charles, Va.
145168		Sch.	Telephone	20	19	48.0	14.3	5.4	1878	Kennebunk, Me.	Portland, Me.
145288		Sip.	Telephone	13	13	35.4	13.0	5.1	1882	Charleston, S. C.	Charleston, S. C.
145832		Sip. y.	Teima	5	5	24.8	9.8	4.0	1891	Brooklyn, N. Y.	New York, N. Y.
24517	J. H. C. L.	Sch. y.	Telmah	230	218	119.3	28.1	10.1	1866	Damariscotta, Me.	Bangor, Me.
24698		Sch. y.	Tempest	35	34	69.9	17.0	6.3	1872	Bath, Me.	Do.
24031		Sip.	Templar	398	376	127.9	26.5	14.8	1863	Baltimore, Md.	New York, N. Y.
145950		Sip. y.	Tempus	7	7	28.3	11.2	5.1	1878	Portland, Me.	Do.
145354	K. B. T. H.	Sch.	Tena A. Cotton	377	321	138.5	34.2	10.5	1883	Milton, Del.	Bridgeton, N. J.
145433		Sip.	Tender	9	9	31.0	12.7	4.0	1884	Lyndhurst, N. J.	New York, N. Y.
145118		Sch.	Tennie and Laura	56	53	73.0	19.0	6.6	1876	Mantowoc, Wis.	Grand Haven, Mich.
24668		Sch.	Teresa D. Baker	97	82	78.5	23.0	8.3	1867	Essex, Mass.	Boston, Mass.
145314		Sch.	Terra	10	9	39.2	11.5	3.2	1882	Port Sanilac, Mich.	Port Huron, Mich.
145317		Sip.	Tessie	8	8	23.8	11.5	3.2	1882	Noank, Conn.	Barnstable, Mass.
145599		Sip.	Tessie Carman	8	8	31.8	12.8	3.6	1891	Bayport, N. Y.	Port Amboy, N. J.
145273		Sch.	Teutonia	594	564	177.0	32.0	12.5	1881	Marine City, Mich.	Port Huron, Mich.
24719		Sch.	Texas	14	13	42.0	14.0	3.0	1866	Lynchburg, Tex.	Galveston, Tex.
145225		Sip.	Texas	36	36	44.0	18.9	7.3	1845	New York, N. Y.	New York, N. Y.
145808		Sip.	Texas	8	7	40.8	10.8	3.0	1896	Cape Charles, Va.	Cape Charles, Va.
145589		Sip.	Thalia	6	6	30.3	9.2	5.9	1888	Doer Isle, Me.	Doer Isle, Me.
145633		Sch.	Thalia	82	78	81.8	22.0	9.0	1892	Gloucester, Mass.	Gloucester, Mass.
145807		Sip.	Thalia	5	5	39.0	10.2	4.5	1899	Greenport, N. Y.	New York, N. Y.
145801	K. N. W. D.	Sch.	Thaxter	843	745	194.5	38.3	16.2	1899	Bath, Me.	Fall River, Mass.
145431		Sch.	The Belle	20	19	46.2	16.5	3.5	1846	Astoria, Oreg.	Astoria, Oreg.
145838		Sch.	The Bellion	62	59	64.7	21.1	5.3	1900	do	Do.
145803		Sch.	The Brick	53	53	75.4	24.8	3.8	1891	Traverse City, Mich.	Grand Haven, Mich.
145750	K. N. D. H.	Sip. y.	The Hermitage	10	10	43.0	10.5	4.2	1836	South Boston, Mass.	Tuckerton, N. J.
145572	K. J. C. P.	Sch.	The Josephine	639	563	173.0	34.0	15.0	1890	Baltimore, Md.	New York, N. Y.
145381		Lgr.	The Ocean	6	6	37.0	12.1	3.6	1884	Lockport, La.	Brashear, La.
145685		Sip. y.	The Owl	6	6	30.0	11.6	3.8	1898	Bourne, Mass.	Provincetown, Mass.
91245	J. V. N. W.	Sch. y.	Thelma	26	25	49.5	18.0	5.8	1881	Noank, Conn.	Boston, Mass.
105864		Sip.	Thelma	5	5	38.0	12.3	3.8	1879	Chicago, Ill.	Mable, Ala.
145541		Sch. y.	Thelma	23	23	52.9	13.0	8.7	1890	Boston, Mass.	Philadelphia, Pa.
145639	K. L. P. Q.	Sch.	Thelma	525	449	157.3	35.6	13.2	1893	Rockland, Me.	Boston, Mass.
145719		Sip.	Thelma	9	8	33.0	12.0	3.5	1896	Brewer, Me.	New York, N. Y.
145768		Cat.	Thelma	5	5	24.6	11.4	3.7	1894	Osterville, Mass.	Edgarton, Mass.
145812		Sch.	Thelma C.	12	8	43.5	14.3	3.4	1899	Biloxi, Miss.	Shieldsboro, Miss.
145823		Sch. y.	Thelma Smith	9	9	53.0	14.0	3.0	1899	Oriole, Md.	Baltimore, Md.
145753		Sch.	Thelma G. Roberts	6	6	45.3	14.0	2.7	1897	Applegarth, Md.	Crisfield, Md.
145802		Ywl. y.	Thelma	11	9	38.0	12.4	4.3	1899	Patchogue, N. Y.	New York, N. Y.
145803		Ywl. y.	Theo	9	9	30.4	12.6	4.6	1895	Jersey City, N. J.	Do.
24549	J. B. D. K.	Bk.	Theobald	981	832	177.0	34.8	23.3	1861	Richmond, Me.	Seattle, Wash.
145450		Sch.	Theodore D.	35	28	66.8	19.6	4.7	1887	Madisonville, La.	New Orleans, La.
145202		Sip.	Theo. Fletcher	24	23	49.0	16.0	4.4	1879	Hayshore, N. Y.	Patchogue, N. Y.
145461		Sip.	Theodore Haughwaut	14	13	45.0	15.0	3.6	1887	Nansemond County, Va.	Norfolk, Va.
145181		Sch.	Theodore Voges	163	155	103.0	24.1	8.8	1876	Black River, Ohio	Port Huron, Mich.

¹ Formerly schooner James Couch.

² Formerly sloop-yacht Marian.

³ Formerly sloop Annie S.

MERCHANT SAILING VESSELS OF THE UNITED STATES—Continued.

Official No.	Signal letters.	Rig.	Name of vessel.	Gross tonnage.	Net tonnage.	Length.	Breadth.	Depth.	When built.	Where built.	Home port (where permanent document issued).
145748		Cat.	Theo. R. Lora	5	5	28.0	11.6	4.3	1897	Anglosea, N. J.	Bridgeton, N. J.
145254		Sch.	Theodore S. Fassett	548	521	186.8	31.9	14.2	1881	Marine City, Mich.	Niagara Falls, N. Y.
145252		Sip.	Theodora E. Bell	8	8	31.6	13.2	3.2	1880	Powellton, Va.	Cape Charles, Va.
145845	K. Q. D. R.	Sch.	Theoline	588	477	154.3	25.8	12.5	1900	Bellport, Me.	Boston, Mass.
24252		Sip.	Theresa	18	17	45.6	17.7	4.5	1864	New Bedford, Mass.	New Bedford, Mass.
145146		Sch.	Theresa	24	23	52.5	21.0	3.5	1877	San Francisco, Cal.	San Francisco, Cal.
145155		Sch.	Theresa	15	15	45.0	16.1	3.7	1897	Germanstown, N. C.	Newbern, N. C.
24980		Ywl. y.	Theresa	18	18	43.0	13.5	6.0	1897	Rockland, Me.	Marblehead, Mass.
145757	J. P. D. S.	Sch.	Theresa Wolf	347	244	122.0	33.7	10.0	1874	Mays Landing, N. J.	Somers Point, N. J.
24326	H. R. T. P.	Sch.	Theresa	1,017	1,012	162.9	35.3	24.5	1854	Richmond, Me.	New York, N. Y.
145446	K. D. R. B.	Sch.	Thiald	95	87	33.2	23.2	9.1	1867	Gloucester, Mass.	Gloucester, Mass.
145582		Sip.	Thiald	8	7	28.2	11.8	4.8	1881	Boston, Mass.	Boston, Mass.
145506	K. C. H. L.	Sip. y.	Thialt	32	31	58.3	17.3	6.9	1844	Greenport, N. Y.	Greenport, N. Y.
145460		Sip.	Thialt	7	6	29.0	11.6	3.6	1867	Middletown, Conn.	Hartford, Conn.
145482		Sip.	Thialt	10	9	35.0	11.9	2.0	1846	Bremen, Me.	Gloucester, Mass.
145497		Sip.	Thialt	10	9	41.8	14.5	3.6	1889	Cambridge, Md.	Crisfield, Md.
145750		Sch.	Thialt	10	10	42.2	10.6	6.4	1847	Ormond, Fla.	St. Augustine, Fla.
145428		Sch.	Thomas J.	10	9	54.8	14.3	3.2	1869	Tilghmans Island, Md.	Annapolis, Md.
86123		Sip.	Thomas Armstrong	13	12	37.4	14.6	4.4	1871	Glenwood, N. Y.	New Haven, Conn.
145529		Sch.	Thomas Armstrong	89	85	82.0	21.1	5.8	1888	Ile Lamotte, Vt.	Plattsburg, N. Y.
145488		Sch.	Thomas Blades	27	26	62.0	17.6	5.1	1886	St. Michaels, Md.	Baltimore, Md.
145535		Sch.	Thomas Bond	29	28	64.2	16.6	5.0	1883	Narrows Creek, Md.	Do.
24178	H. R. Q. N.	Sch.	Thomas Borden	298	171	105.0	28.0	8.8	1860	Dartmouth, Mass.	Fall River, Mass.
145680		Sch.	Thomas Brandage	76	69	79.4	21.0	9.1	1895	Essex, Mass.	Boston, Mass.
24422	H. R. W. K.	Sch.	Thomas Clyde	320	260	120.0	29.8	9.6	1867	Milford, Del.	Richmond, Va.
145133		Sip.	Thomas Collins	13	12	36.0	14.0	4.4	1877	City Island, N. Y.	New York, N. Y.
24302		Sch.	Thomas Conley	31	30	52.0	20.0	5.3	1848	Port Jefferson, N. Y.	Do.
4932		Sch.	Thomas Dublin	322	306	137.4	25.5	11.3	1867	Oswego, N. Y.	Oswego, N. Y.
145945		Sch.	Thomas Fayette	5	5	26.5	14.1	3.5	1875	Somerset County, Md.	Baltimore, Md.
145776		Sch.	Thomas Franklin	5	5	48.4	11.3	2.1	1861	Key West, Fla.	Key West, Fla.
24915		Sch.	Thomas Gawn	549	522	170.8	31.7	13.5	1873	Black River, Ohio	Port Huron, Mich.
24732		Sch.	Thomas Gibbons	24	23	49.0	18.0	6.0	1854	Somerset County, Md.	Norfolk, Va.
24816	J. H. M. S.	Sch.	Thomas Hix	90	94	77.4	27.5	8.2	1847	Thouaston, Pa.	Baltimore, Md.
24833	J. H. Q. B.	Sch.	Thomas Howard	59	48	79.2	20.6	7.6	1870	Philadelphia, Pa.	Cahin, Md.
145335		Sch.	Thomas Humphreys	64	48	77.4	23.4	5.5	1863	Milford, Del.	Bridgeton, N. J.
145512		Sch.	Thomas Jones	7	6	36.7	13.0	2.8	1890	Fowl River, Ala.	Mobile, Ala.
24169		Sip.	Thomas Lawrence	14	8	47.0	16.1	4.0	1854	Perth Amboy, N. J.	Norfolk, Va.
145458		Sip.	Thomas Moody	5	5	31.0	9.7	2.0	1887	Somerset County, Va.	Do.
24300		Sip.	Thomas Nelson	60	57	67.2	24.9	5.9	1850	Nyack, N. Y.	New York, N. Y.
24989		Sch.	Thomas Quayle	893	848	182.0	32.0	13.0	1872	Cleveland, Ohio	Cleveland, Ohio.
145311		Sch.	Thomas Reardon	84	80	85.0	23.9	6.3	1862	Cambridge, Md.	Baltimore, Md.
24608		Sch.	Thomas Seabrook	49	41	60.0	21.4	5.0	1857	Nyack, N. Y.	Perth Amboy, N. J.
24817		Sch.	Thomas Thomas	43	29	67.4	19.7	5.0	1867	Houffort, N. C.	Chincoteague, Va.
145575	K. J. G. B.	Sch.	Thomas Winsmore	438	381	114.4	34.2	10.6	1891	Milton, Del.	Philadelphia, Pa.
145027	J. Q. N. K.	Sch.	Thomas A. Goldard	717	685	154.0	34.0	18.0	1874	Duxbury, Mass.	Boston, Mass.
145470		Sch.	Thomas A. Rogers	807	18	54.8	17.2	5.5	1867	Camden, N. J.	Camden, N. J.
145597	K. J. S. W.	Sch.	Thomas A. Ward	805	739	170.4	37.9	16.2	1831	do.	Perth Amboy, N. J.
145573		Sch.	Thomas B. Bourne	18	9	52.5	15.3	4.4	1891	Magothy River, Md.	Camden, N. J.
145474		Sch.	Thomas B. Cator	46	34	69.2	23.6	5.2	1865	Taylor's Island, Md.	Chincoteague, Va.
24312		Sip.	Thomas B. Coursey	35	33	59.0	21.5	4.0	1854	Fredonia, Del.	New York, N. Y.
145252	J. V. H. P.	Sch.	Thomas B. Garland	319	301	126.6	32.0	11.4	1851	Bath, Me.	Portsmouth, N. H.
24588		Sch.	Thomas B. Hamblton	20	15	49.2	17.3	5.3	1861	Dorchester County, Md.	Cape Charles, Va.
145682		Sip.	Thomas B. Reed	10	9	31.1	12.2	5.5	1895	Friendship, Me.	Plymouth, Mass.
145723	K. M. S. T.	Sch.	Thos. B. Reed	115	98	79.1	25.0	7.5	1882	Newcastle, New Brunswick	Bath, Me.
145302		Sch.	Thomas B. Schall	55	52	75.3	23.9	6.5	1862	Baltimore, Md.	Crisfield, Md.
24992		Sch.	Thomas B. Taylor	93	86	87.1	23.6	6.9	1873	Wicomico County, Md.	Do.
14678		Sch.	Thomas B. Travers	38	36	68.0	23.3	4.8	1871	Dorchester County, Md.	Baltimore, Md.
145048		Sip.	Thomas C. Bunting	11	10	32.5	13.6	3.0	1875	Eastville, Va.	Cape Charles, Va.
24353		Sip.	Thomas C. Burns	9	8	35.6	13.6	3.6	1852	Port Richmond, N. Y.	Perth Amboy, N. J.
145301		Sch.	Thomas C. Eaton	77	73	83.7	23.8	6.2	1862	Dorchester County, Md.	Norfolk, Va.
145358		Sch.	Thomas C. Rackett	44	28	59.0	19.2	8.0	1863	Noank, Conn.	Greenport, N. Y.
24570		Sch.	Thomas C. Wilson	30	29	54.5	15.7	5.0	1866	Black River, Ohio	Milwaukee, Wis.
24903		Sch.	Thomas E. Bell	39	39	60.5	20.0	6.3	1867	Talbot County, Md.	Baltimore, Md.
24897		Sip.	Thomas E. Cook	17	16	43.4	16.0	4.5	1874	Baltimore, Md.	Do.
13219		Sip.	Thomas E. Jewell	68	66	64.2	27.5	7.0	1863	Mystic, Conn.	New York, N. Y.
145591		Sch.	Thos. E. Taylor	10	9	56.9	18.2	4.1	1891	Solomons Island, Md.	Baltimore, Md.
145212		Sch.	Thomas F. Bayard	70	66	86.0	21.1	8.6	1880	Brooklyn, N. Y.	Juneau, Alaska.
145549	K. H. G. S.	Sch.	Thomas F. Pollard	731	677	157.5	34.0	17.0	1890	Dennisville, N. J.	Bridgeton, N. J.
145514		Sch.	Thomas G. Duncan	9	9	35.3	15.4	3.6	1890	Solomons Island, Md.	Crisfield, Md.
24900		Sip.	Thomas G. Hunt	22	14	48.4	18.4	4.6	1871	Greenport, N. Y.	Edenton, N. C.
145331	K. B. H. W.	Sch.	Thomas G. Sulth	513	487	143.2	34.5	14.9	1893	Wilmington, Del.	Bridgeton, N. J.
145425		Cat.	Thomas H. Bennett	6	5	29.0	10.7	2.1	1896	Philadelphia, Pa.	Baltimore, Md.
24020		Sch.	Thomas H. Brice	48	45	73.0	21.0	5.0	1856	Baltimore, Md.	New York, N. Y.
86404		Sch.	Thomas H. Cahoon	431	400	164.6	30.5	10.3	1881	East Saginaw, Mich.	Port Huron, Mich.
24326		Sip.	Thomas H. Fales	31	30	52.6	18.0	5.5	1858	Newark, N. J.	New York, N. Y.

1 Formerly sloop Hannah D. Ludlam.

2 Formerly schooner Comanche.

3 Formerly British schooner Rettie.

4 Formerly sloop J. E. Jewell.

MERCHANT SAILING VESSELS OF THE UNITED STATES—Continued.

Official No.	Signal letters.	Rtg.	Name of vessel.	Gross tonnage.	Net tonnage.	Length.		Breadth.	Depth.	When built.	Where built.	Home port (where permanent document issued).
						Feet.	Feet.					
24677		Sch.	Thomas H. Hooper	46	43	65.6	22.0	5.6	1861		Dorchester County, Md.	Baltimore, Md.
24978		Sch.	Thomas H. Howland	298	283	138.8	26.0	11.1	1872		Mantowoc, Wis.	Milwaukee, Wis.
24-81		Sch.	Thomas H. Kirby	36	34	63.0	20.2	5.6	1871		Talbot County, Md.	Baltimore, Md.
145316		Sch.	Thomas H. Kirby	38	26	61.1	17.6	5.1	1882		St. Michaels, Md.	Do.
145578	K. J. G. R.	Sch.	Thomas H. Lawrence	374	322	134.7	33.3	11.0	1891		Boston, Mass.	Boston, Mass.
145374		Sch.	Thomas J. Layton	54	51	69.8	23.5	4.8	1884		Marcushook, Pa.	Bridgeton, N. J.
24-05		Sch.	Thomas J. Dail	66	63	82.4	23.5	5.5	1869		Dorchester County, Md.	Crisfield, Md.
145598		Sch.	Thomas J. Dixon	10	6	51.5	14.0	3.7	1891		St. Peters, Md.	Cape Charles, Va.
24886		Sch.	Thomas J. Hickman	9	8	42.7	12.8	3.3	1871		Crisfield, Md.	Do.
24028		Sch.	Thomas J. McMahon	36	34	59.9	18.7	6.2	1884		Baltimore, Md.	Baltimore, Md.
24716		Sch.	Thomas J. Owen	68	65	73.0	24.5	6.3	1863		Nyack, N. Y.	Peeth Amboy, N. J.
24727		Sch.	Thomas J. Parks	26	18	53.5	18.0	5.6	1865		Dorchester County, Md.	Tappahannock, Va.
24989		Sch.	Thomas J. Seward	88	84	86.6	25.5	6.3	1873		do	Crisfield, Md.
145571	K. J. C. N.	Sch.	Thomas J. Shryock	173	164	117.4	23.7	7.7	1891		Bethel, Del.	Seaford, Del.
24173		Sch.	Thomas K. Carroll	40	38	60.0	18.4	4.9	1850		Dorchester County, Md.	Washington, D. C.
148345	K. B. P. W.	Sch.	Thomas L. Jaunce	396	376	143.9	35.0	11.0	1883		New Haven, Conn.	New York, N. Y.
148394		Sch.	Thomas L. Parker	628	596	186.9	33.0	13.5	1881		Mantowoc, Wis.	Do.
24168		Sip.	Thomas M. Davis	7	7	23.0	11.5	3.0				Crisfield, Md.
148327		Sch.	Thomas M. Freeman	10	9	51.7	14.6	3.0	1889		Madison, Md.	Baltimore, Md.
24706		Sch.	Thomas M. Sumner	28	19	53.3	18.3	5.8	1854		Worcester County, Md.	Cape Charles, Va.
148204		Sch.	Thomas P. Jones	25	24	54.9	18.0	4.6	1879		St. Michaels, Md.	Norfolk, Va.
24871		Sch.	Thomas P. Sheldon	669	635	194.0	33.2	13.1	1871		East Sagadahoc, Mich.	Sandusky, Ohio
148096		Sip.	Thomas R. Barry	9	5	33.3	13.0	3.6	1875		Port Norris, N. J.	Bridgeton, N. J.
148256		Sch.	Thomas R. Bowley	15	14	57.0	14.5	3.9	1881		Cambridge, Md.	Annapolis, Md.
24821		Sch.	Thomas R. Williams	72	69	78.0	25.5	6.3	1899		Tottenville, N. Y.	New York, N. Y.
24911		Sch.	Thomas R. Woolley	104	99	98.0	26.0	5.0	1872		Keyport, N. J.	Do.
24914		Sch.	Thomas S. Hodson	10	6	43.3	12.6	3.7	1872		Somerset County, Md.	Crisfield, Md.
148368		Sch.	Thomas S. Lee	12	6	40.6	15.7	4.2	1884		Leesburg, N. J.	Bridgeton, N. J.
148822		Sip.	Thomas S. Price	6	6	41.5	14.0	2.8	1899		Holland Island, Md.	Crisfield, Md.
24283		Sip.	Thomas S. Sumwalt	9	8	33.3	12.3	3.4	1864		Hampton, Va.	Newport News, Va.
148556	J. Q. W. F.	Sch.	Thomas W. Holder	231	190	121.6	28.0	9.2	1873		Bucksport, Me.	Boston, Mass.
148274		Sch.	Thomas W. Knight	66	62	73.4	21.2	7.6	1881		Kaer, Mass.	Kennebunk, Me.
24715		Sch.	Thomas W. Moore	32	23	59.3	20.5	5.5	1866		Dorchester County, Md.	Annapolis, Md.
24567		Sch.	Thomas W. Ware	50	48	72.2	18.2	5.3	1864		Milton, Del.	Wilmington, Del.
24586	J. C. F. M.	Sch.	Thomas W. H. White	213	159	114.6	29.6	9.3	1867		Tuckerton, N. J.	Bath, Me.
24888		Sch.	Thos. H. Bailly Brown	35	33	67.6	21.8	5.1	1870		Somerset County, Md.	Baltimore, Md.
24705		Sch.	Thomas and Henry	31	21	58.0	20.0	5.0	1850		Accomac County, Va.	Do.
148705	K. M. N. D.	Sch.	Thomaston	693	613	173.2	35.0	14.2	1895		Noank, Conn.	Philadelphia, Pa.
148884		Sch. y.	Thors	18	17	88.0	15.0	6.0	1879		Boston, Mass.	Boston, Mass.
148749		Sch. y.	Thordis	8	8	28.5	11.5	3.3	1897		Buzzards Bay, Mass.	Hyannis, Mass.
24461		Sip. y.	Thorn	17	16	39.2	13.8	6.0	1831		Waterford, Conn.	New London, Conn.
148427		Sip. y.	Thorn	10	8	36.6	11.7	5.2	1878		Bristol, R. I.	New York, N. Y.
24974		Sch.	Three Brothers	8	8	31.0	11.7	2.4	1872		Chinotague, Va.	Cape Charles, Va.
24212		Sch.	Three Brothers	32	30	58.0	18.7	5.7	1865		Key West, Fla.	Key West, Fla.
24627		Sip.	Three Brothers	36	29	57.9	20.3	4.1	1868		Chester, Pa.	Philadelphia, Pa.
24847		Sch.	Three Brothers	13	11	43.6	16.9	3.7	1870		Biloxi, Miss.	New Orleans, La.
24887		Sch.	Three Brothers	249	233	136.5	25.9	12.0	1873		Black River, Ohio	Cleveland, Ohio
148241		Sch.	Three Brothers	64	51	77.0	24.0	5.5	1841		Pocomoke City, Md.	Crisfield, Md.
148328		Sch.	Three Brothers	12	12	45.0	12.1	4.8	1843		Bayou Long, La.	Brashear, La.
148387		Sch.	Three Brothers	7	6	33.4	16.0	2.4	1844		St. Mary County, Md.	Alexandria, Va.
148398		Sch.	Three Brothers	19	18	48.6	13.6	5.6	1882		Kadiak, Alaska	Kadiak, Alaska
148625		Sip.	Three Brothers	5	5	27.6	11.4	3.0	1892		Bridgeton, N. J.	Bridgeton, N. J.
148627		Sch.	Three Bros	8	7	41.0	10.8	3.7	1892		Wormleys Creek, Va.	Newport News, Va.
148716	K. M. Q. J.	Sch.	Three Brothers	82	86	126.9	25.9	22.6	1877		Tredstrand, Norway	Key West, Fla.
148207		Lgr.	Three Friends	8	8	38.2	12.8	3.0	1879		Tarabonne, La.	Brashear, La.
148647		Sch.	Three Friends	6	5	40.6	10.2	2.9	1893		Beaufort, N. C.	Beaufort, N. C.
24685		Sch.	Three Johns	7	8	40.2	12.6	3.0	1868		Northampton County, Va.	Cape Charles, Va.
148667		Sch.	Three Links	7	8	39.0	11.3	2.9	1893		Oak Harbor, Ohio	Toledo, Ohio.
148601	K. J. W. B.	Sch.	Three Marys	1,151	1,024	193.7	41.6	17.5	1891		Bath, Me.	New York, N. Y.
148625		Sip.	Three Partners	7	7	36.0	12.9	2.5	1899		Pocomoke City, Md.	Crisfield, Md.
148678		Sch.	Three Pot	11	10	37.0	15.0	4.0	1894		Beaufort, N. C.	Newbern, N. C.
148829		Sch.	Three Samuels	11	7	46.8	13.9	6.0	1899		Beaufort, N. C.	Beaufort, N. C.
24121		Sch.	Three Sisters	17	16	46.5	12.0	6.0	1840		Brooksville, Me.	Deer Isle, Me.
24332		Sip.	Three Sisters	23	21	47.0	17.0	4.0	1856		Fall River, Mass.	Peeth Amboy, N. J.
24411		Sch.	Three Sisters	30	29	55.0	19.0	4.0	1856		Worcester County, Md.	Greenport, N. Y.
24629		Sip.	Three Sisters	5	5	29.2	11.0	2.3	1867		Philadelphia, Pa.	Wilmington, Del.
24701		Sch.	Three Sisters	29	28	53.1	19.7	5.3	1863		Newport, N. Y.	Norfolk, Va.
24773		Sip.	Three Sisters	6	6	34.8	12.9	2.9	1868		Sussex County, Del.	Do.
24896		Sch.	Three Sisters	65	61	63.9	22.0	6.0	1855		Dorchester County, Md.	Baltimore, Md.
24924	J. M. H. T.	Sch.	Three Sisters	802	775	124.9	30.6	11.1	1872		Milford, Del.	Boston, Mass.
148008		Sch.	Three Sisters	39	37	61.5	22.0	4.4	1874		do	Fort Jefferson, N. Y.
148055		Sch.	Three Sisters	18	18	54.7	18.3	5.6	1875		Friendship, Me.	Norfolk, Va.
148228		Sch.	Three Sisters	38	37	46.0	14.4	3.9	1880		Cedar River, Wash.	Astoria, Ore.
148365		Sch.	Three Sisters	23	14	52.0	16.2	4.8	1884		Dorchester, N. J.	Bridgeton, N. J.
148406		Sch.	Three Sisters	7	6	33.8	11.4	3.8	1885		Ellaville, Fla.	Tampa, Fla.
148493		Sip.	Three Sisters	9	9	31.8	12.7	4.1	1887		Jersey City, N. J.	New York, N. Y.

1 Formerly schooner Adrianna.

MERCHANT SAILING VESSELS OF THE UNITED STATES—Continued.

Official No.	Signal letters.	Rig.	Name of vessel.	Gross tonnage.	Net tonnage.	Length.		Breadth.	Depth.	When built.	Where built.	Home port (where permanent document issues).
						Feet.	Fath.					
145506		Cat. y.	Three Sisters	6	6	26.5	11.7	4.0	1882	Newport, R. I.	Newport, R. I.	
145498		Sch.	Three Sisters	8	6	33.0	11.0	2.8	1892	Coinjock, N. C.	Edinboro, N. C.	
145710		Sip.	Three Sisters	7	5	34.2	12.8	3.3	1866	Crisfield, Md.	Crisfield, Md.	
145782		Sch.	Three Sisters	39	34	56.3	18.0	8.8		Key West, Fla.	Key West, Fla.	
145161		Sch.	Three Sons	54	54	80.0	24.0	6.2	1878	Newtown, Md.	Crisfield, Md.	
24790	J. G. R. M.	Bk.	Tidal Wave	608	496	161.5	37.2	13.7	1890	Port Madison, Wash.	Tacoma, Wash.	
24836		Sch.	Tidal Wave	70	66	74.0	21.0	7.0	1871	Essex, Mass.	Gloucester, Mass.	
24892		Sch.	Tidal Wave	18	15	48.5	14.0	3.0	1871	Matagorda, Tex.	Galveston, Tex.	
24826		Sch.	Tidal Wave	30	18	55.0	14.3	5.1	1873	Manhasseton, N. J.	Bridgeton, N. J.	
145275		Sch.	Tidal Wave	9	9	46.0	11.0	3.0	1881	Yorktown, Va.	Somerset Point, N. J.	
145370		Sip.	Tidal Wave	7	6	32.0	11.2	3.0	1874	Keyport, N. J.	Perth Amboy, N. J.	
145767		Sip.	Tid Davis	8	8	31.8	12.6	4.8	1898	Stamford, Conn.	New York, N. Y.	
20448		Sip. y.	Tiger	11	10	33.5	14.4	3.7	1873	New Haven, Conn.	Do.	
145299		Sip.	Tiger	5	5	27.8	13.0	3.4	1899	Norwalk, Conn.	Bridgeton, Conn.	
145501		Sip.	Tiger	20	19	51.5	15.5	4.1	1889	Mount Desert, Me.	Rockland, Me.	
145332		Sip. y.	Tigress	14	14	37.9	13.7	4.1	1890	Boston, Mass.	New York, N. Y.	
24851		Sip.	Tillie	7	6	37.7	13.2	3.0	1870	Darien, Conn.	Do.	
146118	J. S. C. F.	Bk.	Tillie Baker	719	663	150.1	34.0	18.7	1878	Harrington, Me.	Do.	
146180		Sch.	Tillie Guyot	10	9	37.8	14.2	4.2	1878	Greenbank, N. J.	Somerset Point, N. J.	
145733		Sch.	Tillie Maud	6	6	33.6	8.8	3.0	1906	Fletcher Bay, Wash.	Seattle, Wash.	
145333	K. B. J. D.	Sip.	Tillie E. Starbuck	2,025	1,829	257.0	42.5	23.1	1883	Chester, Pa.	New York, N. Y.	
145626		Sip. y.	Tina B.	8	7	36.0	12.4	4.8	1875	Noank, Conn.	Stamington, Conn.	
145245	K. F. D. V.	Sch. y.	Tioga	24	23	52.7	15.4	3.0	1881	Salem, Mass.	New York, N. Y.	
145818	K. P. G. D.	Sch.	Tipton	630	729	184.6	35.2	16.1	1890	Bath, Me.	Fall River, Mass.	
145803		Sch.	Tiviana	106	77	94.0	21.2	9.2	1890	Noank, Mass.	Gloucester, Mass.	
145612		Sch.	Tobyhanna	636	400	191.7	33.9	15.9	1891	Noank, Conn.	New York, N. Y.	
145370	K. J. B. T.	Sch.	Tofa	611	535	172.9	35.2	13.1	1891	Bath, Me.	Bath, Me.	
145507		Sch.	Tokio	1,365	1,316	222.2	38.0	19.0	1890	West Bay City, Mich.	Detroit, Mich.	
24117		Sch.	Toledo	31	29	58.3	21.2	4.1	1867	Bridgeton, N. J.	Perth Amboy, N. J.	
24221		Sip.	Tom	74	70	63.0	26.0	7.0	1866	Brooklyn, N. Y.	New York, N. Y.	
145119	K. D. J. G.	Sch.	Tom Beattie	140	133	93.7	28.3	7.4	1896	Bath, Me.	New Haven, Conn.	
24983		Sch.	Tom Paine	46	43	72.1	17.4	5.4	1871	Chicago, Ill.	Grand Haven, Mich.	
126747		Sip.	Tomahawk	7	6	26.0	12.5	4.8	1890	Harwich, Mass.	Boston, Mass.	
145737		Sch.	Tony Faust	47	36	71.0	22.4	6.0	1884	Pocomoke City, Md.	Crisfield, Md.	
145432		Sch.	Tony Faust	10	9	52.5	13.0	3.5	1886	Dorchester County, Md.	Do.	
145296		Sip.	Top	9	9	34.7	12.6	3.8	1881	Port Madison, Wash.	Seattle, Wash.	
24633	J. F. Q. H.	Bk.	Top Gallant	1,290	1,165	187.5	34.5	22.5	1893	East Boston, Mass.	San Francisco, Cal.	
145466		Sip. y.	Tormentor	11	10	32.5	12.4	5.0	1885	Newburyport, Mass.	New York, N. Y.	
24944		Sip.	Tormentor	10	9	37.0	14.0	4.0	1873	Weisus Point, Conn.	New Haven, Conn.	
145487		Sch.	Tormentor	11	11	45.0	13.0	2.1	1873	Greenbank, N. J.	Tuckerton, N. J.	
145315		Sip.	Torpedo	13	13	34.5	12.8	5.4	1882	Deer Isle, Me.	Brookton, Me.	
145611		Sch.	Tortugas	82	78	81.3	23.7	6.2	1891	Charleston, S. C.	Delia Keys, Fla.	
145588		Sip. y.	Tourist	9	9	39.5	13.5	4.2	1890	New York, N. Y.	New York, N. Y.	
145683		Sip. y.	Tourist	11	11	39.5	12.4	5.4	1895	Boothbay, Me.	Boston, Mass.	
145655		Sch.	Toxteth	23	22	56.4	13.8	5.6	1893	Saugatuck, Mich.	Chicago, Ill.	
24951		Sip.	Trackless	9	9	33.0	14.0	3.0	1861	Riverhead, N. Y.	Greenpoint, N. Y.	
24142		Sch.	Tracy J. Bronson	277	263	137.3	26.6	11.8	1857	Cleveland, Ohio	Buffalo, N. Y.	
145444		Sip.	Trade Mark	19	19	55.7	15.0	4.0	1897	Leavenworth, Ind.	Memphis, Tenn.	
24868		Sip.	Trader	12	7	38.0	13.0	4.0	1890	Dorchester, N. J.	Bridgeton, N. J.	
145436		Sch.	Trader	10	9	35.0	11.0	4.0	1886	Fort Howard, Wis.	Milwaukee, Wis.	
145228		Sip.	Tramp	5	5	28.8	11.2	3.3	1881	Keyport, N. J.	Perth Amboy, N. J.	
145333		Sch.	Transient	9	8	44.1	11.6	3.6	1869	Punta Gorda, Fla.	Key West, Fla.	
24615		Sip.	Transient	11	11	31.8	13.6	5.9			Boothbay, Me.	
145579		Sch.	Transient	9	8	36.6	14.1	3.5	1891	Harrington, R. I.	Providence, R. I.	
145607	K. J. W. S.	Sch.	Transient	547	496	165.2	37.1	13.1	1891	Ballard, Wash.	San Francisco, Cal.	
24310		Sip.	Transport	25	24	43.0	18.0	6.8	1876	Greenpoint, N. Y.	New York, N. Y.	
24466		Sch.	Traveler	32	30	57.0	20.0	4.3	1864	Yerba Buena Island, Cal.	San Francisco, Cal.	
24784	J. G. M. V.	Sch.	Traveler	172	125	104.2	28.0	7.0	1869	Essex, Conn.	Hartford, Conn.	
145366		Sip.	Traveler	6	5	32.0	12.5	3.1	1884	Cambridge, Md.	Baltimore, Md.	
145618		Sch.	Tray	18	17	42.0	17.0	3.0	1891	Halls Creek, Va.	Tappanhook, Va.	
24678		Sch.	Tread Haven	45	33	71.5	23.4	5.8	1866	Talbot County, Md.	Baltimore, Md.	
24495		Sip.	Treasurer	9	9	33.0	14.0	3.0	1850	Fairton, N. J.	Do.	
145091		Sch.	Treco	9	8	42.6	13.7	3.0	1893	Cumtuck, N. C.	Edenton, N. C.	
24191		Sch.	Trenton	26	25	47.8	15.0	6.2	1841	Trenton, Me.	Machias, Me.	
145053		Sch.	Tres Hermanos	22	21	54.6	19.4	4.4	1874	Mandeville, La.	New Orleans, La.	
24331		Sip.	Trial	38	33	44.5	19.9	6.4	1857	Astoria, N. Y.	New York, N. Y.	
145688		Sch.	Trilby	10	10	32.2	11.7	2.6	1896	Seattle, Wash.	Juneau, Alaska	
145720		Cat.	Trilby	5	5	23.4	11.2	3.6	1896	Osterville, Mass.	Urbaham, Mass.	
145722		Cat.	Trilby	6	6	29.0	12.0	3.9	1896	Atlantic City, N. J.	Somerset Point, N. J.	
145756		Sip.	Trilby	7	6	37.5	13.2	5.6	1895	Machias, Me.	Lubec, Me.	
145771		Sip.	Trilby	6	6	36.6	11.5	3.8	1898	Stanwood, Wash.	Seattle, Wash.	
145777		Sip.	Trilby	8	8	30.7	12.0	6.0	1899	Bucksport, Me.	Gloucester, Mass.	
24781		Sch.	Trimmer	78	74	68.2	20.0	7.7	1834	Cape May, N. J.	Albany, N. Y.	
24780		Sip.	Trimmer	9	9	34.0	11.3	3.4	1867	Staten Island, N. Y.	New York, N. Y.	
145490		Sch. y.	Trinculo	14	13	34.4	13.2	5.3	1879	East Boston, Mass.	Do.	

¹ Formerly Spanish schooner Antonio Suarez.

² Formerly sloop-yacht Pet.

³ Formerly sloop-yacht City of Chicago.

† Rebuilt, 1896.

MERCHANT SAILING VESSELS OF THE UNITED STATES—Continued.

Official No.	Signal letters.	Rig.	Name of vessel.	Gross tonnage.	Net tonnage.	Length.		Depth.	Water ball.	Where built.	Home port (where permanent document issued).
						Feet.	Feet.				
24432		Sch.	Trio	18	9	44.4	16.3	4.6		Chester, Pa.	Bridgeton, N. J.
145035	K. C. F. L.	Sch. y.	Triton	39	37	65.3	18.6	6.5		Hartol, R. I.	Philadelphia, Pa.
145046		Sch.	Triton	71	67	74.0	22.2	7.6		Essex, Mass.	Gloucester, Mass.
145050		Sch.	Triton	79	75	76.4	25.0	6.7		Johnston, New Brunswick.	Calcutta, Me.
145011		Sch.	Tinou	5	5	29.5	9.3	3.0		1885 Astoria, Oreg.	Astoria, Oreg.
145602		Sip.	Triton	7	6	41.0	11.9	3.0		1891 Cape Charles, Va.	Cape Charles, Va.
145814		Sip.	Triton	16	15	48.6	14.1	4.0		1891 Deer Isle, Me.	Eastport, Me.
145741		Sip.	Triton	7	7	31.6	12.4	3.4		1897 Pat-bogue, N. Y.	Patchogue, N. Y.
145747		Sip.	Triton	6	6	34.0	11.2	3.9		1885 South Boston, Mass.	Dennis, Mass.
24054		Sch.	Triumph	16	16	44.0	15.1	4.8		East Boston, Mass.	Edgartown, Mass.
24576		Sip.	Triumph	5	5	34.8	10.1	3.7		1867 Worcester, R. I.	Stoughton, Conn.
24581		Sip.	Triumph	22	21	50.6	18.0	3.3		1870 Bath, Me.	Boston, Mass.
145651		Sip.	Triumph	27	26	66.1	18.9	5.1		1893 Lightman Island, Md.	Baltimore, Md.
145696		Sch. y.	Trix	6	6	30.0	9.6	3.0		1885 Chicago, Ill.	Chicago, Ill.
145699		Sch.	Trochee	8	8	30.0	11.0	2.9		1894 Waveland, Fla.	St. Augustine, Fla.
145557	K. H. N. R.	Sip. y.	Trochilus	15	15	39.5	14.6	4.5		1869 Port Jefferson, N. Y.	New York, N. Y.
24538		Sch.	Tropic	18	12	47.8	16.2	5.3			Cape Charles, Va.
145148	J. W. M. L.	Bkn.	Tropic Bird	347	350	136.2	31.5	11.7		1882 North Bend, Oreg.	San Francisco, Cal.
91346	K. D. Q. J.	Sch.	Troubadour	77	73	99.0	24.0	7.6		1861 Boston, Mass.	Boston, Mass.
24586		Sip.	Trouble	5	5	33.6	11.2	3.9		1868 Yorktown, Va.	Newport News, Va.
24624		Lgr.	Trovatore	6	6	32.7	10.6	3.3		1866 Troctorville, La.	Brashear, La.
50598		Sch.	Troy	486	462	187.4	30.8	10.2		1872 Marine City, Mich.	Port Huron, Mich.
145831		Sip.	Troy	12	12	32.8	10.7	2.4		1895 Cincinnati, Ohio	Evanville, Ind.
91003		Sip. y.	Truant	20	19	45.0	15.0	5.7		1877 Brooklyn, N. Y.	New York, N. Y.
145254		Cat. y.	Truant	6	6	25.3	12.0	3.5		1891 Waterville, Me.	Do.
24534		Sch.	True Republican	16	15	37.0	14.0	4.0		1849 Boothbay, Me.	St. George, Me.
24987		Sch.	True Republican	8	7	39.0	11.5	3.0		1885 Terr-boune, La.	Brashear, La.
24457		Sch.	Truman Moss	262	181	126.0	27.0	10.6		1867 Sandusky, Ohio	Chicago, Ill.
24682		Sch.	Trumpet	21	20	44.0	13.9	6.2		1878 Essex, Mass.	Rockland, Me.
24692		Sip.	Trust	6	6	28.0	12.0	3.4		1866 Sayville, N. Y.	Coltspring, N. Y.
145574		Sip.	Trust	8	8	33.0	11.2	3.2		1890 Alexandria, Va.	Washington, D. C.
145644		Sip.	Trust	9	8	34.0	14.0	3.3		1893 Patchogue, N. Y.	Patchogue, N. Y.
24501		Sip.	Tryphena	16	16	46.5	17.2	3.7		1896 Coltspring, N. J.	Bridgeton, N. J.
24657		Sch.	Tubal Cain	63	60	74.2	21.1	7.6		1871 Essex, Mass.	New York, N. Y.
145642		Sch.	Tulenkun	49	47	61.0	19.5	6.5		1893 Benion, Cal.	San Francisco, Cal.
145628	K. N. H. S.	Sch.	Tuukhamoek	843	804	192.0	38.3	15.3		1891 Noauk, Conn.	New York, N. Y.
24630		Sch.	Tunnel Ridge	911	843	195.0	34.8	17.6		1896 do	Philadelphia, Pa.
24516		Sch.	Tuttle Dayton	36	34	56.5	21.1	8.1		1832 Patchogue, N. Y.	Annapolis, Md.
24778		Sch.	Twilight	59	56	69.1	20.3	7.8		1858 Essex, Mass.	Maclias, Me.
24993	J. P. H. L.	Sch.	Twilight	5	5	25.0	11.0	4.0		1865 Boothbay, Me.	Portland, Me.
145013	J. Q. C. D.	Sch.	Twilight	376	357	126.5	32.0	10.2		1874 Easthaven, Conn.	Norfolk, Va.
145308		Sip.	Twilight	164	175	112.6	30.2	9.8		1874 Port Ludlow, Wash.	San Francisco, Cal.
145391		Sch.	Twilight	10	10	33.5	12.8	4.1		1862 San Francisco, Cal.	Do.
145414		Sch.	Twilight	46	32	66.4	22.3	6.5		1884 Madison, Md.	Baltimore, Md.
145692		Sch.	Twilight	8	8	45.8	12.2	3.4		1846 Somerset County, Md.	Annapolis, Md.
145726		Sch.	Twilight	7	5	34.5	12.0	5.2		1892 Lubec, Me.	Lubec, Me.
145726		Sch.	Twilight	7	5	48.2	11.0	2.0		1896 Monie, Md.	Crisfield, Md.
145519		Sip.	Twin Brothers	7	7	32.0	13.6	2.0		1863 Patchogue, N. Y.	Patchogue, N. Y.
145143		Sch.	Twin Sisters	806	747	204.2	35.0	14.0		1869 East Saginaw, Mich.	Port Huron, Mich.
145058		Sch.	Two Anas	8	8	33.8	12.4	4.9		1867 Stockton, Md.	Chincoteague, Va.
145462		Sch.	Two Bachelors	8	7	35.0	10.0	2.6		1891 St. Augustine, Fla.	Key West, Fla.
145665		Sip.	Two Belles of S.	10	10	53.0	13.1	3.1		1867 Somerset County, Md.	Tappanhook, Va.
24409		Sch.	Two Boys	5	5	26.5	10.2	4.9		1894 Bremen, Me.	Maclias, Me.
24626		Sch.	Two Brothers	46	44	56.4	20.6	6.0		1830 New Brunswick, N. J.	New York, N. Y.
24694	J. F. H. P.	Sip.	Two Brothers	9	8	36.8	12.4	3.6		1867 New Orleans, La.	Sitclaburo, Me.
24703		Sip.	Two Brothers	1,382	1,263	197.0	37.8	24.8		1868 Farmingdale, Me.	San Francisco, Cal.
24713		Sip.	Two Brothers	7	7	36.5	12.6	2.9		1866 Deals Island, Md.	Tappanhook, Va.
24744		Sch.	Two Brothers	21	20	50.3	17.8	4.9		1849 Somerset County, Md.	Do.
24812		Sip.	Two Brothers	13	12	41.9	14.6	4.0		1868 Baltimore, Md.	Baltimore, Md.
24918		Sip.	Two Brothers	7	7	34.0	12.6	3.9		1868 Crisfield, Md.	Richmond, Va.
24968		Sch.	Two Brothers	7	7	32.8	12.7	3.1		1868 Jones Creek, Va.	Norfolk, Va.
59222		Sch.	Two Brothers	11	11	40.0	13.0	2.0		1873 Chincoteague, Va.	Do.
145003		Sip.	Two Brothers	10	10	52.0	14.0	3.6		1874 Shellbank, Tex.	Corpus Christi, Tex.
145081		Sch.	Two Brothers	32	30	65.2	18.1	3.8		1868 Erin, Mich.	Sandusky, Ohio.
145242		Sch.	Two Brothers	15	15	44.9	14.5	3.8		1874 Westport, Me.	Westport, Me.
145397		Sip.	Two Brothers	10	6	47.0	13.0	2.4		1875 Somerset County, Md.	Crisfield, Md.
145415		Sch.	Two Brothers	10	10	46.1	12.9	4.0		1883 St. Michaels, Md.	Baltimore, Md.
145417		Sch.	Two Brothers	11	10	38.0	14.2	3.0		1864 Westcreek, N. J.	Tuckerton, N. J.
145136		Sch.	Two Brothers	8	6	48.5	13.1	3.7		1887 Somerset County, Md.	Annapolis, Md.
145145		Sch.	Two Brothers	18	7	39.4	12.6	3.6		1862 Biloxi, Miss.	Chilchaburo, Miss.
145606		Sch.	Two Brothers	19	17	45.0	16.5	4.5		1866 Camden, N. J.	Camden, N. J.
145663		Sch.	Two Brothers	7	18	43.6	16.0	4.5		1866 South Oyster Bay, N. Y.	New York, N. Y.
145693		Sip.	Two Brothers	5	7	34.7	12.7	3.0		1891 Corpus Christi, Tex.	Corpus Christi, Tex.
145693		Cat.	Two Brothers	5	5	24.0	10.6	3.8		1894 Hyannisport, Mass.	Hyannis, Mass.
145693		Sch.	Two Brothers	6	6	26.6	9.4	2.4		1894 Beaufort, N. C.	Beaufort, N. C.

* Formerly British schooner Emily S.

* Formerly schooner Marion Wentworth.

* Formerly sloop-yacht Mermaid.

MERCHANT SAILING VESSELS OF THE UNITED STATES—Continued.

Official No.	Signal letters.	Rtg.	Name of vessel.	Gross tonnage.	Net tonnage.	Length.	Breadth.	Depth.	When built.	Where built.	Home port (where permanent document issued).
145606		Slp.	Two Brothers	8	7	31.0	8.8	5.5	1893	Chicago, Ill.	Marquette, Mich.
145706		N.h.	Two Brothers	17	17	44.1	14.3	6.0	1897	Tacoma, Wash.	Tacoma, Wash.
145762		N.h.	Two Brothers	12	10	36.0	14.8	4.1	1898	Key West, Fla.	Key West, Fla.
145906		N.p.	Two Cousins	8	7	33.3	14.5	3.7	1890	Galveston, Tex.	Galveston, Tex.
145977		N.p.	Two Cousins	10	7	44.0	12.3	2.7	1898	Beaufort, N. C.	Beaufort, N. C.
148301		N.p.	Two Davids	10	6	33.8	14.1	3.8	1899	Cedarville, N. J.	Bridgeton, N. J.
148189		N.p.	Two Elises	7	7	33.6	12.3	3.1	1872	Canarsie, N. Y.	Greenport, N. Y.
24428		N.p.	Two Ellias	10	9	37.0	12.0	2.6	1869	Whitestone, N. Y.	New York, N. Y.
145284		N.h.	Two Forty	41	39	67.5	17.6	6.8	1891	Essex, Mass.	Gloucester, Mass.
147108		N.p.	Two Friends	9	5	32.0	14.0	3.0	1876	Millville, N. J.	Bridgeton, N. J.
145336		N.h.	Two Friends	13	12	46.3	13.2	4.3	1890	Hunting Quarter, N. C.	Newbern, N. C.
145637		N.p.	Two Friends	5	5	30.0	10.0	2.8	1892	Morgan City, La.	Brashear, La.
14811		N.p.	Two Friends	6	5	33.4	12.0	2.7	1895	East Fowl River, Ala.	Mobile, Ala.
145224		N.p.	Two Friends	15	7	31.0	14.8	6.4	1898	Danvers, Mass.	Salem, Mass.
145350		N.h.	Two Kitties	10	10	41.5	12.8	3.6	1890	Bay City, Mich.	Port Huron, Mich.
24930		N.p.	Two Sisters	10	9	40.5	14.6	3.0	1842	Millford, Del.	Baltimore, Md.
24839		N.p.	Two Sisters	6	6	32.0	10.2	2.6	1872	Chincoteague, Va.	Chincoteague, Va.
143214		N.p.	Two Sisters	9	8	34.2	15.6	4.4	1894	Thunderbolt, Ga.	Savannah, Ga.
148440		N.p.	Two Sisters	6	6	31.0	13.0	3.2	1866	Patchogue, N. Y.	Patchogue, N. Y.
145484		N.p.	Two Sisters	10	10	49.0	12.0	3.3	1887	Somerset County, Md.	Annapolis, Md.
145564		N.p.	Two Sisters	21	20	43.8	15.5	4.1	1890	Santa Rosa Sound, Fla.	Pensacola, Fla.
146012		N.p.	Two Sisters	9	9	34.7	14.7	3.7	1891	Pasa Manchac, La.	New Orleans, La.
146057		N.p.	Two Sisters	7	7	32.0	11.1	3.1	1893	North River, N. C.	Beaufort, N. C.
146078		N.p.	Two Sisters	32	30	52.0	20.0	3.5	1884	Millford, Del.	Wilmington, Del.
145729		N.p.	Two Sisters	8	8	43.1	14.5	3.5	1898	Tidhaman Island, Md.	Baltimore, Md.
145737		N.p.	Two Sisters	6	6	32.7	11.0	2.7	1890	Parkerton, N. J.	Parkerton, N. J.
145739		N.p.	Two Sisters	16	10	43.2	13.3	4.6	1897	Oakdale, N. Y.	Bridgeton, N. J.
145760		N.p.	Two Sisters	9	9	34.2	12.2	3.6	1898	Bremen, Me.	Gloucester, Mass.
145794		N.p.	Two Sisters	10	8	32.8	13.2	2.6	1898	Key Largo, Fla.	Key West, Fla.
145827		N.h.	Two Sisters	12	8	43.2	12.7	2.7	1899	Mt. Pleasant, N. C.	Newbern, N. C.
145053		Sch.	Two Sons	33	19	57.5	20.2	4.4	1875	Madisonville, La.	Shelborno, Miss.
24563		Slp.	Tycoon	22	21	47.1	16.8	4.2	1868	Bridgeton, N. J.	Richmond, Va.
24661		Slp.	Typhoon	15	15	42.0	14.7	4.2	1871	Greenport, N. Y.	New York, N. Y.
146611		N.p.	Typhoon	10	10	34.0	11.0	4.4	1894	Everett, Wash.	Mary Island, Alaska.
24072		N.h.	Tyro	41	38	61.0	18.3	5.2	1850	Belfast, Me.	Rockland, Me.
146687		Sch.	Tyrons	2,117	1,862	300.8	41.0	21.6	1898	Cleveland, Ohio	Cleveland, Ohio.
U.											
24297		Sch.	U and I	7	7	27.1	10.8	3.2	1891	Port Townsend, Wash.	Port Townsend, Wash.
25094		N.p.	U. S. Grant	10	9	33.0	13.4	4.0	1867	Jamesport, N. Y.	Providence, R. I.
25145		N.h.	U. S. Grant	24	16	49.2	17.3	5.5	1865	Tallot County, Md.	Annapolis, Md.
25212		N.p.	U. S. Grant	8	8	30.0	13.0	3.5	1894	Greenwood, N. Y.	Somers Point, N. J.
25318		N.p.	Urica	11	10	40.1	13.9	3.6	1890	Savville, N. Y.	Patchogue, N. Y.
25302	J. N. H. W.	N.h.	Urica R. Smith	125	118	90.0	20.2	7.8	1872	Jonesboro, Me.	Machias, Me.
25322		N.p. y.	Urbana	14	14	41.6	13.4	6.0	1900	Marblehead, Mass.	New Haven, Conn.
25310		N.h.	Urbak	10	10	29.8	12.0	5.3	1894	Barton, Wash.	Seattle, Wash.
25017		N.p. y.	Una	35	33	71.5	17.7	6.2	1847	Williamsburg, N. Y.	New York, N. Y.
25050		N.p.	Una	55	53	53.0	25.0	7.3	1850	Brooklyn, N. Y.	Do.
25010	J. P. N. S.	N.h.	Una	207	197	118.2	31.5	9.8	1874	Port Blakeley, Wash.	San Francisco, Cal.
25228		N.h.	Una	44	41	64.2	17.0	6.6	1877	Grand Haven, Mich.	Chicago, Ill.
25241		N.p.	Una	10	7	40.0	13.3	4.8	1881	Patchogue, N. Y.	Somers Point, N. J.
25271		N.p.	Una	7	6	28.9	11.9	5.2	1888	Somers Point, N. J.	Do.
25291		N.h.	Una	9	8	31.5	12.6	3.7	1892	New Whatcom, Wash.	Juneau, Alaska.
25300		N.p.	Una	8	7	32.0	13.0	3.0	1891	Bayshore, N. Y.	Patchogue, N. Y.
25021		N.h.	Uadilla	396	376	153.6	30.6	13.4	1892	Cleveland, Ohio	Buffalo, N. Y.
25314	K. P. J. F.	N.h. y.	Uucas	30	30	56.5	16.4	6.4	1898	Tottenville, N. Y.	New York, N. Y.
25215		N.p.	Uncle Dan	10	9	34.5	12.4	3.4	1875	Somers Point, N. J.	Bridgeton, N. J.
25219		N.p.	Uncle David	5	5	27.5	11.5	2.5	1899	Patchogue, N. Y.	Patchogue, N. Y.
25013		N.h.	Uncle Joe	69	65	84.0	22.0	5.8	1850	Middletown, Conn.	New York, N. Y.
25309		N.h.	Uncle Joe	63	60	73.8	21.0	7.0	1874	Bath, Me.	Portland, Me.
25305		N.p.	Uncle Sam	11	9	37.7	12.0	4.5	1897	Reedville, Va.	Lappahaunt, Va.
25179	J. H. G. V.	N.h.	Undaunted	1,704	1,647	297.3	41.1	10.3	1869	Bath, Me.	San Francisco, Cal.
145067	K. C. J. S.	N.h. y.	Underolf	50	47	78.9	19.0	9.1	1884	Boston, Mass.	Port Townsend, Wash.
25149		N.p.	Undine	6	6	31.4	12.6	2.9	1896	Somerset County, Md.	Crisfield, Md.
25200		N.p.	Undine	10	9	34.2	12.6	3.4	1873	Chincoteague, Va.	Chincoteague, Va.
25216		N.p. y.	Undine	10	9	38.0	14.0	5.6	1872	Bristol, R. I.	Boston, Mass.
25222		N.p. y.	Undine	26	24	44.5	17.5	5.9	1872	Brooklyn, N. Y.	Do.
25228		N.p.	Undine	12	12	45.0	14.0	3.2	1870	Ion Secour, Ala.	Mobile, Ala.
25244		N.p.	Undine	10	12	39.2	14.0	4.3	1875	Tortuville, N. Y.	New York, N. Y.
25247		N.p.	Undine	6	6	32.0	11.7	4.2	1881	Essex, Mass.	New London, Conn.
25248		N.p.	Undine	5	5	29.6	11.0	3.0	1892	Somers Point, N. J.	Somers Point, N. J.
25274		N.p.	Undine	6	6	31.6	12.7	6.0	1884	Bristol, Me.	Eastport, Me.
25288		N.p. y.	Undine	6	6	29.4	12.0	3.3	1882	New York, N. Y.	New York, N. Y.
25297		N.p.	Undine	7	7	31.1	13.4	2.6	1894	Double Bayon, Tex.	Galveston, Tex.

1 Formerly schooner-yacht (a) Thetis, (b) Mon Réve.

† Rebuilt, 1898.

MERCHANT SAILING VESSELS OF THE UNITED STATES—Continued.

Official No.	Signal letters.	Reg.	Name of vessel.	Gross tonnage.	Net tonnage.	Length.		Depth.	When built.	Where built.	Home port (where permanent document issued).
						Feet.	Feet.				
25252		S.p.	Unexpected	7	7	28.2	13.0	3.0	1882	Coblespring, N. Y.	Coldspring, N. Y.
25251		Slp.	Ungitowa	7	6	25.0	10.1	3.5	1896	Riverhead, N. Y.	Greenport, N. Y.
25250		Slp. y.	Unida	6	6	25.0	11.0	4.1	1878	Boston, Mass.	Boston, Mass.
25249		Slp.	Union	9	8	32.7	12.8	3.5	1925	Greenport, N. Y.	Patchogue, N. Y.
25271		Slp.	Union	10	10	34.6	12.8	4.2		Staten Island, N. Y.	New York, N. Y.
25128		Sch.	Union	48	48	63.2	19.3	7.0	1843	Duxbury, Mass.	Bucksport, Me.
25125		Sch.	Union	66	62	71.6	24.0	8.0	1867	Frederica, Del.	New York, N. Y.
25127		Sch.	Union	12	12	42.5	14.5	3.2	1876	New Haven, Conn.	Port Jefferson, N. Y.
25257		Slp.	Union	71	68	75.5	24.0	4.9	1892	Boston, Mass.	Boston, Mass.
25254		Slp.	Union	10	9	34.8	11.2	4.0	1887	New Brighton, N. Y.	Perth Amboy, N. J.
25201		Slp.	Union	15	14	36.5	15.3	4.5	1905	Savannah, Ga.	Savannah, Ga.
25253		Sch.	Unique	20	19	44.0	11.6	8.9	1878	Hilouester, Mass.	Brunswick, Ga.
25254		Sch.	Unique	70	75	74.2	22.2	8.5	1887	Essex, Mass.	Boston, Mass.
25265		Sch.	United	26	24	52.0	17.6	5.7	1854	Somerset County, Md.	Baltimore, Md.
25904		Sch.	United	11	10	34.7	13.4	4.4		Fairhaven, Mass.	New Bedford, Mass.
25011		Sch. y.	United States	68	65	70.8	24.4	5.3	1868	Cape Elizabeth, Me.	Saco, Me.
25154		Sch. y.	United States	6	6	30.0	11.1	3.0	1870	Islip, N. Y.	Patchogue, N. Y.
25238		Slp.	Union	6	6	28.4	11.2	5.0	1885	Brewer, Me.	Mount Desert Ferry, Me.
25293		Slp.	Union	15	14	47.3	12.9	4.3	1882	Clayton, N. Y.	Cape Vincent, N. Y.
25240		Slp.	Union	7	7	27.0	10.3	4.2	1898	Five Fathoms, Ga.	Savannah, Ga.
25202		Sch.	Upton	841	746	184.9	35.0	16.2	1889	Bath, Me.	Fall River, Mass.
25317	K. P. D. C.	Sch. y.	Upton	5	5	27.8	10.8	3.4	1864	East Boston, Mass.	Boston, Mass.
25040		Slp. y.	Uronia	182	144	114.5	23.4	8.8	1894	San Francisco, Cal.	San Francisco, Cal.
25296	K. L. V. S.	Sch.	Uronia	524	498	189.0	29.9	12.9	1873	New Jerusalem, Ohio	Port Huron, Mich.
00096		Sch.	Uronia	105	100	53.3	24.9	7.5	1842	Stamington, Conn.	Port Jefferson, N. Y.
25032	H. S. B. Q.	Sch.	Urbans	10	9	54.7	15.9	3.6	1885	Cambridge, Md.	Crisfield, Md.
25281		Sch.	Urbans	33	32	75.8	18.0	3.5	1878	Colchester, Va.	Alexandria, Va.
25237		Sch.	Uriah Horner	24	22	52.0	16.5	6.0	1873	Wilmington, N. C.	Brunswick, Ga.
25204		Sch.	Uriah Timmons	90	86	54.0	15.0	3.0	1881	Stonypoint, N. Y.	New York, N. Y.
25062		Sch.	Uriah F. Washburn	26	25	46.0	17.0	6.3	1866	Stonypoint, N. Y.	Sheldahl, Mass.
25245		Sch.	Ursa Minor	19	18	54.0	15.0	3.0	1881	Pasagoula, Miss.	Sheldahl, Mass.
25285		Cat.	Ursula	5	5	25.2	12.0	3.6	1881	Newport, R. I.	Newport, R. I.
25232		Lgr.	Ustica	9	9	41.0	13.4	2.4	1878	Little Calhou, La.	Brashear, La.
V.											
25590		Sch.	V. C. Conklin	16	16	55.0	15.0	3.9	1866	Jamesville, N. C.	Norfolk, Va.
25068		Sch.	V. M. Fauria	32	31	62.9	21.0	4.7	1879	Madisonville, La.	New Orleans, La.
116788		Slp.	V. V. Jackson	10	8	46.0	12.6	4.4	1897	Sandy Bottom, Va.	Tappahannock, Va.
116278		Slp. y.	Valella	10	9	27.8	13.4	4.6	1889	Mystic, Conn.	Providence, R. I.
161534		Sch.	Valentine Coster	26	24	50.7	13.0	5.0	1884	Bridgeton, N. J.	Bridgeton, N. J.
25616		Sch.	Valentine Koon	28	21	50.5	16.9	4.5	1870	Patchogue, N. Y.	Patchogue, N. Y.
25071		Slp. y.	Vallhalla	14	14	33.5	14.2	6.4	1880	Boston, Mass.	Boston, Mass.
25097		Sch.	Valliant	18	14	40.8	12.8	5.4	1837	Essex, Mass.	Gloucester, Mass.
161741		Slp. y.	Valliant	9	8	38.0	12.0	4.4	1894	Racine, Wis.	St. Louis, Mo.
25097		Slp.	Valliant	7	7	32.6	12.3	3.2	1873	Toms River, N. J.	Perth Amboy, N. J.
161629		Sch.	Valkaria	19	18	50.0	12.0	6.0	1890	Malabar, Fla.	St. Augustine, Fla.
25085	K. C. F. G.	Slp. y.	Valkyr	27	26	45.6	15.6	7.9	1881	Greenpoint, N. Y.	Philadelphia, Pa.
161604	K. G. F. P.	Sch.	Valkyr	139	104	92.6	24.1	10.2	1889	Boothbay, Me.	Gloucester, Mass.
161648		Slp.	Valkyrle	6	5	27.4	11.2	4.5	1890	Bristol, Me.	Newport, R. I.
161779		Slp.	Valkyrle	7	7	39.0	13.7	2.6	1896	Wittmans, Md.	Baltimore, Md.
161740		Slp.	Valljo	7	7	32.0	10.0	3.5	1894	Vallejo, Cal.	San Francisco, Cal.
161611		Sch.	Vallie Redding	11	11	45.0	15.0	2.8	1889	Bloxvi, Miss.	Sheldahl, Miss.
161632		Slp. y.	Vandal	18	17	41.0	14.9	6.5	1886	Boston, Mass.	Boston, Mass.
25756		Sch.	Vandalia	91	87	78.4	22.3	7.3	1856	Sullivan, Me.	Rockland, Me.
161780		Sch.	Vandalia	6	6	30.3	13.1	2.7	1894	Moreno Point, Fla.	Pensacola, Fla.
161800		Sch.	Vandalia	41	41	71.0	18.1	4.6	1898	Fogartyville, Fla.	Tampa, Fla.
161774		Slp. y.	Vandana	19	17	49.0	13.0	4.9	1896	Racine, Wis.	Chicago, Ill.
25689		Sch.	Vanguard	45	43	67.3	20.4	6.7	1867	Bristol, Me.	Southwest Harbor, Me.
25670		Sch. y.	Vandias	8	7	27.3	12.3	3.9	1873	Boston, Mass.	New York, N. Y.
161618	K. G. R. N.	Sch.	Van Lear Black	634	546	159.3	35.8	12.0	1889	Baltimore, Md.	Wilmington, Del.
161552	K. D. H. T.	Sch.	Van Name and King	735	626	190.5	26.5	15.6	1886	New Haven, Conn.	New Haven, Conn.
161562		Slp.	Van Wyck	66	64	66.5	27.0	7.0	1887	Brooklyn, N. Y.	New York, N. Y.
161650		Slp. y.	Varende	11	10	38.9	10.0	7.4	1891	Boston, Mass.	Boston, Mass.
25832		Slp.	Varena	5	5	29.4	11.4	2.5	1871	Norfolk, Va.	Norfolk, Va.
25098		Sch.	Varena	16	16	48.6	15.3	3.4	1881	Smyrna, N. C.	Newbern, N. C.
161500	J. W. D. R.	Sch. y.	Varena	89	84	89.1	23.0	9.6	1882	Noank, Conn.	New York, N. Y.
161625	K. P. H. N.	Sch.	Varena	90	86	87.9	23.3	9.7	1890	Chelsea, Mass.	Boston, Mass.
25778		Sch.	Vashti	37	35	61.0	18.4	5.6	1866	Somerset County, Md.	Tappahannock, Va.
161622		Slp. y.	Vashti	10	10	30.7	11.2	6.2	1889	Boston, Mass.	Salem, Mass.
61109		Slt.	Vasty	263	373	150.0	32.0	10.5	1882	Mystic River, Conn.	New London, Conn.
16141		Sch.	Vauban	28	25	63.0	18.0	4.7	1899	Madison, Md.	Baltimore, Md.
161623		Slp. y.	Vawn	11	11	33.9	10.3	7.2	1882	Boston, Mass.	Philadelphia, Pa.
161606		Sch.	Ventless	8	8	30.9	10.5	5.0	1888	Chickolaski, Fla.	Key West, Fla.
22414		Sch.	Vega	200	190	118.0	23.0	8.7	1856	Erie, Pa.	Chicago, Ill.

1 Formerly sloop-yacht Sea Queen.

2 Formerly schooner } a St. Paul.
3 A. J. Covill.

MERCHANT SAILING VESSELS OF THE UNITED STATES—Continued.

Official No.	Signal letters.	Rig.	Name of vessel.	Gross tonnage.	Net tonnage.	Length.		Depth.	When built.	Where built.	Home port (where permanent document issued).
						Feet.	Feet.				
25082	J. V. H. L.	Sch.	Vega	245	233	117.0	32.0	10.0	1891	Fairhaven, Cal.	San Francisco, Cal.
161739		Sip.	Vega	8	7	24.5	10.0	4.1	1893	Chelsea, Mass.	Provincetown, Mass.
161751		Sch.	Venturino No. 25	204	187	109.0	30.0	9.5	1900	Wilmington, Del.	New York, N. Y.
161752		Sch.	Venturino No. 26	208	187	109.0	30.0	9.5	1900	do.	do.
25045		Sch.	Venus	96	91	81.4	23.5	6.9	1869	Addison, Me.	Calais, Me.
25040		Sip.	Velocipedo	9	9	32.0	13.4	3.7	1869	St. Michael's, Md.	Baltimore, Md.
161773		Sip. y.	Venecior	18	15	49.5	12.3	4.9	1898	Racine, Wis.	New York, N. Y.
25075		Sch.	Veniceau Chief	8	7	24.0	14.0	3.5	1877	South Norwalk, Conn.	Cold Spring, N. Y.
25-85		Sch.	Venezia	20	14	54.6	14.4	6.0	1873	Wolf River, Mass.	Shuttsburgh, Mass.
65594		Sip. y.	Venturia	33	31	50.2	18.2	7.0	1890	Mystic, Conn.	Philadelphia, Pa.
161635		Sip. y.	Ventura	16	15	45.6	12.6	7.5	1890	South Boston, Mass.	Boston, Mass.
161642		Sip. y.	Ventura	19	14	57.7	13.8	5.5	1890	West Farms, N. Y.	Cold Spring, N. Y.
25061		Sch.	Venture	9	9	30.4	12.0	2.6	1877	Windsor, N. Y.	Bridgeport, Conn.
25067		Sch.	Venture	11	10	41.0	14.0	3.2	1881	Wolf River, Mass.	Mobley, Ala.
161549		Sch.	Venture	24	23	49.2	16.6	6.0	1886	Huaco, Wash.	Sandpoint, Alaska
161553		Sip.	Venture	5	5	27.0	10.0	4.6	1862	Beverly, Mass.	Boston, Mass.
161649	K. J. W. V.	Sip. y.	Venture	6	6	26.7	12.0	4.1	1881	Brooklyn, N. Y.	New York, N. Y.
25041		Sch.	Venus	12	11	39.6	13.6	4.7	1877	Kennebunk, Me.	Gloucester, Mass.
25063		Sch.	Venus	5	5	41.0	10.7	2.8	1871	Dorchester County, Md.	Crisfield, Md.
25078		Sch.	Venus	25	24	54.2	15.2	3.0	1880	Indianola, Tex.	Galveston, Tex.
161535		Sch.	Venus	33	31	62.2	19.1	4.0	1868	Hatteras, N. C.	Newbern, N. C.
161602		Sip.	Venus	31	29	47.0	15.6	7.0	1889	Gloucester, Mass.	Marblehead, Mass.
161715	K. L. R. T.	Sch.	Venus	204	194	106.0	29.4	8.1	1888	Cambridge, Md.	Baltimore, Md.
161756		Sch.	Venus	9	9	33.5	12.3	4.7	1865	Calais, Me.	Calais, Me.
161776		Sip.	Vera	7	7	38.5	13.1	3.1	1886	St. Peter's, Md.	Crisfield, Md.
161790		Sip. y.	Vera	7	7	31.4	9.5	5.6	1897	South Boston, Mass.	New Bedford, Mass.
161848		Sip.	Vera	15	15	42.3	12.7	6.1	1899	Reyes Bluff, Me.	Machias, Me.
161850		Sch.	Vera	110	77	72.0	24.1	9.0	1900	Essex, Mass.	Gloucester, Mass.
161802		Sip.	Vera D	6	6	28.2	13.4	2.7	1897	Hopewell, Md.	Crisfield, Md.
161836		Sip.	Vera Q	6	6	31.6	16.4	2.1	1899	Cypress, Wash.	Port Townsend, Wash.
25015		Sch.	Verandah	97	87	86.7	22.4	6.4	1863	Branford, Conn.	Perth Amboy, N. J.
161694		Sch.	Verbeena	37	35	51.5	21.5	2.1	1892	San Francisco, Cal.	San Francisco, Cal.
25066		Sch.	Verdant	5	5	26.0	10.0	6.9	1853	Bristol, Me.	Thomaston, Me.
161634		Sch.	Verdonia	9	9	54.0	14.0	3.9	1890	Monte, Me.	Baltimore, Md.
161744		Sip.	Vereana	5	5	27.4	11.4	3.6	1895	Harwich, Mass.	Fall River, Mass.
25080		Sch.	Vermont	81	77	87.3	26.0	6.9	1853	Huron, Ohio	Milwaukee, Wis.
25085		Sch.	Vernetta Ann	44	39	75.6	22.7	8.0	1870	Baltimore, Md.	Crisfield, Md.
161664		Sip.	Vernia	6	6	28.0	10.7	3.7	1889	Port Blakely, Wash.	Mary Island, Alaska
25734		Sch.	Vernie M. Blake	34	32	50.6	16.4	6.6	1864	Black River, Ohio	Detroit, Mich.
161821		Sch.	Vernon J. Creighton	6	6	40.0	13.7	2.9	1899	Fishing Creek, Md.	Crisfield, Md.
25074		Sch.	Vernon	724	691	169.6	34.1	13.5	1873	Cleveland, Ohio	Crisfield, Md.
161764		Sip.	Veronica	8	8	29.7	13.6	4.2	1896	Bellport, N. Y.	Sandusky, Ohio
25086		Sch.	Vesper	18	16	47.3	16.2	8.1	1871	Phila. Iphia, Pa.	Patuxent, N. Y.
25043		Sch. y.	Vesta	119	113	119.6	24.7	8.0	1866	City Island, N. Y.	Camden, N. J.
25086		Sip.	Vesta	6	6	29.8	11.2	8.1	1873	Chelsea, Mass.	New York, N. Y.
25090		Sch.	Vesta	8	7	28.0	13.0	8.1	1874	Osterville, Mass.	Perth Amboy, N. J.
161512		Sch.	Vesta	79	75	79.2	22.1	8.2	1863	Bath, Me.	Nantucket, Mass.
161828		Sip.	Vesta	20	20	43.0	15.5	6.4	1896	Gloucester, Mass.	Gloucester, Mass.
161701		Sch.	Vesta G	18	14	28.6	16.7	3.3	1-92	Star Grove, Fla.	Plymouth, Mass.
25088		Sch.	Vestal	36	34	54.3	14.2	7.2	1847	Dennis, Mass.	Pensacola, Fla.
161891		Sip.	Vesuvius	9	8	33.1	11.8	8.2	1892	Bristol, Me.	Ellsworth, Me.
161734		Sch.	Veteran	14	13	35.6	14.1	5.9	1894	Bath, Me.	Damariscotta, Me.
161730		Sch.	Veteran	15	14	51.0	14.0	5.9	1894	Georgiana, Fla.	Plymouth, Mass.
25081		Sip.	Veto	6	6	34.4	13.2	3.6	1872	Bayport, N. Y.	Patuxent, N. Y.
161646	K. J. F. N.	Sch.	Victor	778	684	171.6	37.5	17.3	1891	Perry, Me.	Boston, Mass.
25044		Sch.	Victor	45	43	54.8	20.6	6.0	1836	Saybrook, Conn.	Brook In, Me.
25730		Sch.	Victor	25	23	51.9	17.7	8.2	1868	Noank, Conn.	New Bedford, Mass.
25087		Sch.	Victor	12	12	34.4	13.5	4.2	1874	Port Orange, Fla.	Key West, Fla.
25051		Sip.	Victor	8	8	24.8	10.6	3.8	1879	Mystic, Conn.	New Haven, Conn.
25054		Sch.	Victor	9	9	36.0	13.0	3.5	1878	East Bay, Fla.	Pensacola, Fla.
25074		Sip. y.	Victor	13	14	34.2	12.2	4.0	1890	Boston, Mass.	New York, N. Y.
161772		Sch.	Victor	6	6	25.0	12.5	3.6	1896	Osterville, Mass.	Newport, R. I.
161795		Sip.	Victor	8	7	23.0	12.1	4.6	1898	Port Republic, N. J.	Tuckerton, N. J.
161856		Sch.	Victor C	17	13	50.6	15.2	2.6	1898	Little River & C.	Wilmington, N. C.
26618		Sch.	Victoria	29	24	66.5	24.4	4.2	1856	Covington, La.	Shilshole, Wis.
161725		Sch.	Victoria D	15	10	45.1	16.4	4.0	1893	Delisle, Mass.	do.
25600		Sip.	Victorina	28	28	53.0	21.6	6.0	1894	Westbrook, Conn.	New York, N. Y.
25652		Sip.	Victorine	18	17	42.0	18.0	4.0			do.
25921		Sch.	Victorine	6	6	37.0	12.9	3.7	1875	Seaford, N. Y.	Perth Amboy, N. J.
161536		Sch.	Victorine	9	8	21.6	12.0	3.2	1865	Caboston, La.	Corpus Christi, Tex.
26643	H. S. D. G.	Sch.	Victory	112	106	88.8	24.2	8.1	1854	Friendship, Me.	Ellsworth, Me.
26644		Sch.	Victory	44	42	60.2	17.2	7.1	1846	Gloucester, Mass.	Deer Isle, Me.
26613		Sch.	Victory	24	22	53.2	16.5	3.8	1846	Hampton, N. H.	Rockland, Me.
26707		Sip.	Victory	66	60	72.6	24.6	7.8	1814	Marlboro, N. Y.	Albany, N. Y.
26708	J. E. F. D.	Sch.	Vidette	616	523	155.7	34.6	13.8	1863	Bath, Me.	San Francisco, Cal.

*Formerly sloop Henry Butler.

MERCHANT SAILING VESSELS OF THE UNITED STATES—Continued.

Official No.	Signal Let- (GTS)	Reg.	Name of vessel.	Gross tonnage.	Net tonnage.	Length.			Depth.	When built.	Where built.	Home port (where permanent document issued)
						Feet	Feet	Feet				
161532	K. C. T. G.	Dkn.	Viola	568	495	141.0	33.3	18.0	1884	Millbridge, Me.	Philadelphia, Pa.	
161770		Sch. y.	Viola	19	19	32.4	13.5	4.6	1885	Roslyn, N. Y.	New York, N. Y.	
161709	K. M. R. S.	Zip. y.	Vindicator	17	17	43.5	12.3	7.5	1896	South Boston, Mass.	Boston, Mass.	
161834		Sch. h.	Viola	10	7	40.0	12.0	4.0	1879	Scranton, Miss.	Shieldsboro, Miss.	
25928		Sch. h. y.	Vigil	14	13	39.9	14.2	5.2	1876	Portland, Me.	New York, N. Y.	
161726		Sch. h.	Vigil	12	11	44.0	13.3	4.2	1893	Port Jefferson, N. Y.	Bridgeport, Conn.	
161816	K. N. W. C.	Sch. h. y.	Vigilant	26	26	51.0	17.8	5.2	1898	Tottenville, N. Y.	Philadelphia, Pa.	
25839		Sch. h.	Vigilant	11	10	35.2	14.2	3.6	1871	Newport, R. I.	Hyannis, Mass.	
161526		Sch. h. y.	Vigilant	7	7	43.6	12.1	3.1	1884	New Britain, N. J.	Lucketton, N. J.	
161719	K. L. R. G.	Zip. y.	VIGILANT	144	137	101.9	26.4	18.1	1893	Bristol, R. I.	New York, N. Y.	
161723		Sch. h.	Vigilant	92	87	81.0	22.5	9.8	1893	Gloucester, Mass.	Gloucester, Mass.	
161754		Zip. h.	Vigilant	11	6	40.0	14.0	3.0	1893	Fairport, Va.	Tappanhook, Va.	
161750		Sch. h.	Vigilant	8	8	47.9	12.0	4.0	1893	Punta Gorda, Fla.	Key West, Fla.	
161753		Sch. h.	Vigilant	5	5	33.0	11.4	3.6	1894	Osterville, Mass.	Edgartown, Mass.	
161742		Sch. h.	Vigilant	6	6	30.7	11.4	3.0	1894	Greenport, N. Y.	Greenport, N. Y.	
161660		Sch. h.	Vigilant	10	9	46.0	12.8	3.2	1895	Tampa, Fla.	Tampa, Fla.	
161782		Sch. h.	Vigilant	6	6	44.9	10.8	3.0	1893	Lawsone, Md.	Crisfield, Md.	
161758		Sch. h.	Vigilant	5	5	24.4	12.0	2.6	1893	Cape May, N. J.	Bridgeport, N. J.	
161798		Sch. h.	Vigilant	9	9	44.7	14.4	3.1	1897	Pocomoke City, Md.	Crisfield, Md.	
161822		Sch. h. y.	Vigilant	6	6	35.5	7.7	4.7	1896	Seattle, Wash.	Seattle, Wash.	
161853		Sch. h. y.	Vigilant	8	8	30.0	11.2	4.5	1899	South Portland, Me.	Portland, Me.	
161719		Sch. h. y.	Vigor	11	10	35.5	13.2	4.0	1891	Brooklyn, N. Y.	Greenport, N. Y.	
25899	K. B. N. C.	Sch. h. y.	Viking	100	95	92.0	23.4	8.6	1872	New York, N. Y.	Do.	
25913		Sch. h. y.	Viking	9	9	32.8	11.6	4.6	1870	Bristol, R. I.	New York, N. Y.	
25900		Sch. h. y.	Viking	15	14	33.2	14.2	6.5	1878	Boston, Mass.	Do.	
161510	J. W. V. D.	Sch. h.	Viking	146	139	104.0	30.0	8.2	1882	Marshfield, Oreg.	San Francisco, Cal.	
161579	K. F. C. M.	Sch. h.	Viking	1,017	960	183.6	40.1	18.5	1888	Bath, Me.	New York, N. Y.	
161675		Sch. h.	Viking	6	6	27.2	9.8	5.0	1891	North Haven, Me.	Kennebunk, Me.	
161678		Sch. h.	Viking	65	40	76.0	20.6	8.6	1892	Gloucester, Mass.	Boston, Mass.	
131687		Sch. h.	Viking	6	6	25.7	11.8	4.7	1892	Southport, Me.	Boothbay, Me.	
161688		Sch. h.	Viking	6	6	28.6	10.9	4.1	1892	Anacortes, Wash.	Mary Island, Alaska.	
161704		Sch. h.	Viking	5	5	32.6	9.8	3.7	1893	Tacoma, Wash.	Sitka, Alaska.	
161618		Sch. h.	Viking	10	10	35.5	13.5	4.6	1898	Atlantic City, N. J.	Somers Point, N. J.	
161667	K. J. W. C.	Sch. h.	Vilay Hermant	327	292	131.7	31.3	10.5	1891	Galas, Me.	Galas, Me.	
25953		Sch. h.	Villa du Havre	8	8	47.3	13.0	3.2	1876	Crisfield, Md.	Crisfield, Md.	
25707		Sch. h.	Village Belle	21	14	50.2	16.6	4.6	1851	Somerset County, Md.	Camden, N. J.	
25791		Sch. h.	Village Belle	28	17	53.4	19.0	4.2	1868	Dorchester, N. J.	Bridgeport, N. J.	
161531		Sch. h.	Village Belle	6	5	30.6	12.3	3.0	1884	Somerset County, Md.	Cape Charles, Va.	
161744		Sch. h.	Village Belle	6	5	29.6	11.4	2.8	1893	Jamesport, N. Y.	Greenport, N. Y.	
25901		Sch. h.	Vim	5	5	31.8	11.4	2.9	1874	Sayville, N. Y.	Port Amboy, N. J.	
161503		Sch. h.	Vim	11	10	39.8	12.7	6.1	1882	Cape Elizabeth, Me.	Key West, Fla.	
161694		Sch. h.	Vim	7	5	38.5	13.9	2.8	1891	Cambridge, Md.	Wilmington, Del.	
161654		Sch. h.	Vinco E	5	5	32.9	9.8	5.4	1900	Friendship, Me.	Southwest Harbor, Me.	
15951		Sch. h.	Vindicator	7	6	35.8	11.8	2.6	1887	Brookhaven, N. Y.	Patchogue, N. Y.	
161640	K. H. P. W.	Sch. h.	Vine	228	222	107.9	31.1	11.3	1890	Giz Harbor, Wash.	Tacoma, Wash.	
25862		Sch. h.	Vine Oak	7	6	37.0	11.0	3.0	1872	Hatteras, N. C.	Edenton, N. C.	
25898	J. Q. D. F.	Sch. h.	Vineyard	215	176	113.3	30.0	9.9	1874	Gouldsboro, Me.	Machias, Me.	
161805	K. N. F. G.	Sch. h. y.	Viola	14	14	36.9	14.3	5.5	1897	Brooklyn, N. Y.	New York, N. Y.	
161768		Sch. h.	Violand	967	873	210.0	37.0	14.2	1896	Algona, Mich.	Port Huron, Mich.	
25870		Sch. h.	Viome	11	10	36.5	13.7	3.5	1873	Greenport, N. Y.	Cape Charles, Va.	
25746		Sch. h. y.	Viola	17	16	40.0	14.2	5.0	1897	New Haven, Conn.	New York, N. Y.	
25790		Sch. h.	Viola	31	23	56.8	19.2	5.2	1868	Somerset County, Md.	Crisfield, Md.	
25836		Sch. h.	Viola	6	6	31.0	11.4	3.7	1871	Rosbank, N. J.	Charleston, S. C.	
25919		Sch. h.	Viola	40	38	57.0	21.1	6.7	1875	Huntington, N. Y.	Newport News, Va.	
25931		Sch. h.	Viola	5	5	37.0	9.7	3.3	1876	Mathews County, Va.	Norfolk, Va.	
25995		Sch. h.	Viola	6	5	37.0	10.0	3.2	1881	Lancaster, Va.	Newport News, Va.	
125872		Sch. h.	Viola	9	9	38.0	13.4	3.0	1880	Shieldsboro, Miss.	Shieldsboro, Miss.	
161595		Sch. h.	Viola	8	8	45.9	13.2	3.5	1882	Crisfield, Md.	Crisfield, Md.	
161544		Sch. h.	Viola	7	7	34.4	14.5	3.5	1885	Santa Rosa Island, Fla.	Pensacola, Fla.	
161558		Sch. h.	Viola	54	51	77.0	31.4	4.4	1888	Grossepointe, Mich.	Port Huron, Mich.	
161653		Sch. h.	Viola	5	5	32.4	10.0	3.2	1888	Port Discovery, Wash.	Port Townsend, Wash.	
161670		Sch. h.	Viola	5	5	33.4	10.6	2.6	1891	Chincoteague, Va.	Chincoteague, Va.	
161683		Sch. h.	Viola	8	8	35.0	11.3	5.8	1892	Brooksville, Me.	Portland, Me.	
161708		Sch. h.	Viola	20	19	51.2	16.2	3.5	1893	Jacksonville, Fla.	Jacksonville, Fla.	
161777		Sch. h.	Viola	13	11	49.5	14.5	3.3	1896	Punta Gorda, Fla.	Key West, Fla.	
161837		Sch. h.	Viola	12	10	39.0	11.6	5.0	1899	Ausable, Mich.	Port Huron, Mich.	
161518		Sch. h.	Viola H.	14	13	40.0	16.0	3.0	1883	Red Bluff, Tex.	Galveston, Tex.	
161840		Sch. h.	Viola Hans	20	14	49.2	15.8	5.0	1899	Bayou La Lasse, Miss.	Shieldsboro, Miss.	
25891	J. P. N. W.	Sch. h.	Viola May	172	137	103.0	27.7	8.8	1874	Deunysville, Me.	Calais, Me.	
25938		Sch. h.	Viola May	13	12	40.6	14.6	4.2	1877	Port Washington, N. Y.	Bridgeport, Conn.	
161679		Sch. h.	Viola May	6	5	25.5	11.0	4.6	1892	North Haven, Me.	Deer Isle, Me.	
161722		Sch. h.	Viola May	7	6	45.0	11.5	3.2	1893	Taylors Island, Md.	Baltimore, Md.	
25996	J. V. S. R.	Sch. h.	Viola Reppard	407	361	148.0	38.2	12.0	1882	Camden, Me.	Boston, Mass.	
162509		Sch. h.	Viola M. Brewer	23	21	48.2	15.6	6.4	1888	Bristol, Me.	Portland, Me.	

* Formerly sloop-yacht Vela.

* Formerly schooner Carrie J. Weeks.

MERCHANT SAILING VESSELS OF THE UNITED STATES—Continued.

Official No.	Signal letters.	Rig.	Name of vessel.	Gross tonnage.	Net tonnage.	Length.		Depth.	When built.	Where built.	Home port (where permanent document issued).
						Feet.	Feet.				
161780		Sip. y.	Violet	11	10	32.0	14.0	4.0	1865	Bristol, R. I.	Boston, Mass.
161781		Sip. y.	Violet	10	10	31.8	14.2	4.0	1890	Goldspring, N. J.	Bridgeton, N. J.
161876		Sip. y.	Violet	10	10	28.0	11.6	3.5	1891	San Pedro, Cal.	Los Angeles, Cal.
161877		Sip. y.	Violet	14	12	44.0	14.9	4.4	1891	Johns Island, S. C.	Charleston, S. C.
161886		Sip. y.	Violet	10	10	42.2	15.9	2.6	1892	Washington, D. C.	Washington, D. C.
161817		Sip. y.	Violet	11	9	39.4	12.3	3.3	1898	Newport, Va.	Newport News, Va.
161878		Sip. y.	Violet E.	8	8	39.4	13.4	3.1	1898	Wittman, Md.	Baltimore, Md.
161846		Sip. y.	Violet W.	5	5	37.0	11.8	2.6	1899	Orono, Me.	Crisfield, Md.
25743		Sip. y.	Violet	6	6	29.2	11.4	2.8		Patchogue, N. Y.	New York, N. Y.
161732		Sip. y.	Viva Evelyn	13	12	43.5	13.0	6.9	1894	Swana Island, Me.	Brookton, Me.
161825		Sip. y.	Vivell	5	5	35.0	12.6	2.8	1897	Orono, Md.	Crisfield, Md.
161842		Sip. y.	Vivell	9	8	47.0	11.0	3.0	1899	Pocomoke City, Md.	Capo Charles, Va.
161891		Sip. y.	Virgie G. Dean	6	6	40.5	13.7	2.7	1897	Roseops Head, Md.	Crisfield, Md.
161845		Sip. y.	Virgie P. Travers	7	7	41.0	14.0	2.4	1899	Fishing Creek, Md.	Do.
25752		Sip. y.	Virgil	37	35	94.0	24.0	5.7	1819	Dorchester County, Md.	Do.
25724		Sip. y.	Virgil	66	62	69.7	29.3	7.8	1853	Essex, Mass.	Boston, Mass.
18746		Sip. y.	Virginia	31	21	54.4	19.0	5.0	1871	Mauricetown, N. J.	Canaan, N. J.
25680		Sip. y.	Virginia	12	12	44.0	17.0	4.0		Fowl River, Ala.	Mobile, Ala.
25750		Sip. y.	Virginia	13	13	39.0	15.6	4.4	1898	Brookhaven, N. Y.	Patchogue, N. Y.
25690		Sip. y.	Virginia	8	7	35.0	13.0	3.4	1899	Baltimore, Md.	Annapolis, Md.
25534		Sip. y.	Virginia	16	15	46.4	16.0	4.0	1872	Mathews County, Va.	Norfolk, Va.
25614		Sip. y.	Virginia	8	8	42.5	14.0	3.3	1875	Crisfield, Md.	Crisfield, Md.
25645		Sip. y.	Virginia	749	714	154.2	31.5	19.9	1877	Machias, Me.	Machias, Me.
25687	J. S. P. R.	Sip. y.	Virginia	7	7	45.0	13.0	3.0	1879	Poquoson, Va.	Norfolk, Va.
25697		Sip. y.	Virginia	9	9	37.8	11.5	3.3	1891	Key West, Fla.	Key West, Fla.
161523		Sip. y.	Virginia	74	70	69.7	24.0	6.4	1880	Greensboro, Md.	Crisfield, Md.
161529		Sip. y.	Virginia	7	7	32.5	13.0	3.5	1884	Glenwood, N. Y.	Goldspring, N. Y.
161348		Sip. y.	Virginia	15	14	44.0	14.8	3.5	1885	Norfolk, Va.	Norfolk, Va.
161663		Sip. y.	Virginia	54	52	78.0	25.5	3.5	1891	Talbot County, Md.	Newport News, Va.
161734		Sip. y.	Virginia	44	22	62.8	19.0	6.7	1895	San Francisco, Cal.	San Francisco, Cal.
161749	K. M. F. L.	Sip. y.	Virginia	113	81	96.0	24.6	9.6	1895	New Orleans, La.	Somerset Point, N. J.
161830		Sip. y.	Virginia	10	10	43.0	11.0	3.4	1898	Essex, Mass.	Gloucester, Mass.
161867		Sip. y.	Virginia	74	66	81.6	19.4	14.2	1900	Cedar Bayou, Tex.	Galveston, Tex.
161783		Sip. y.	Virginia M.	9	6	44.0	11.0	2.7	1896	Bristol, R. I.	New York, N. Y.
161367		Sip. y.	Virginia Alice	7	7	50.0	11.7	3.5	1885	Atlantic, N. C.	Beaufort, N. C.
25880		Sip. y.	Virginia Bedell	15	14	43.4	15.6	4.0	1873	Rock Creek, Md.	Crisfield, Md.
25961		Sip. y.	Virginia Bell	8	8	31.0	14.4	3.8	1881	Rockaway, N. Y.	New York, N. Y.
161997		Sip. y.	Virginia Belle	10	9	49.5	13.8	3.7	1892	Charleston, S. C.	Charleston, S. C.
25914		Sip. y.	Virginia Dare	16	7	38.0	14.4	3.4	1875	Tighmans Island, Md.	Baltimore, Md.
25881		Sip. y.	Virginia Mister	10	16	47.0	17.3	4.4	1873	Hatteras, N. C.	Newbern, N. C.
25894	J. P. R. C.	Sip. y.	Virginia Rulon	290	238	130.0	32.7	9.7	1874	Solomons Island, Md.	Baltimore, Md.
25894		Sip. y.	Virginia Tololman	53	50	69.0	21.6	4.5	1892	Nyack, N. Y.	Philadelphia, Pa.
25902		Sip. y.	Virginia Vickers	20	19	46.2	17.4	4.7	1857	Drawbridge, Del.	New York, N. Y.
25782		Sip. y.	Virginia Washington	5	5	52.0	11.0	2.0		Dorchester County, Md.	Baltimore, Md.
161619		Sip. y.	Virginia D. Mayne	10	9	43.1	14.0	3.2	1890	Crisfield, Md.	Crisfield, Md.
25844		Sip. y.	Virginia F. Hawley	107	101	98.5	22.3	6.6	1871	Cambridge, Md.	Baltimore, Md.
161506		Sip. y.	Virginia G. Holland	26	24	60.0	18.0	5.0	1882	Hayre de Grace, Md.	Do.
161530		Sip. y.	Virginia L. Johnson	9	8	43.0	14.5	3.5	1884	Pocomoke City, Md.	Newport News, Va.
25827		Sip. y.	Virginia S. Lawson	46	33	70.8	22.7	6.6	1870	Dorchester County, Md.	Baltimore, Md.
161721		Sip. y.	Viroqua	8	8	36.0	14.0	3.6	1893	Somerset County, Md.	Do.
25858		Sip. y.	Vision	41	39	61.0	20.2	6.1	1872	Patchogue, N. Y.	Patchogue, N. Y.
25983		Sip. y.	Vision	8	8	32.8	13.1	3.9	1841	Brooklyn, N. Y.	New York, N. Y.
25970		Sip. y.	Vittorio	18	17	44.0	14.7	6.1	1890	Sarasota, Fla.	Key West, Fla.
25896		Sip. y.	Viva	22	21	45.1	16.5	6.7	1874	Charleston, S. C.	Charleston, S. C.
161680		Sip. y.	Viva Bradford	9	8	33.0	13.9	3.4	1892	Cap. Elizabeth, Me.	Portland, Me.
161681		Sip. y.	Vivian	6	6	34.2	12.0	2.5	1898	Patchogue, N. Y.	Patchogue, N. Y.
161651		Sip. y.	Vivian	8	7	39.2	11.8	4.4	1891	Bay Center, Wash.	Port Townsend, Wash.
126802		Sip. y.	Vivid	24	23	54.0	18.0	4.7	1889	Boothbay, Me.	Portland, Me.
25578		Sip. y.	Vixen	39	37	56.0	16.5	6.7	1851	Tarrytown, N. Y.	Norfolk, Va.
25843	K. C. F. R.	Sip. y.	Vixen	20	19	44.2	16.4	5.7	1871	Monnt Desert, Me.	Machias, Me.
25959		Sip. y.	Vixen	7	7	33.9	12.0	2.8	1879	Philadelphia, Pa.	Fall River, Mass.
161597		Sip. y.	Vixen	9	8	35.0	13.9	3.5	1888	Yarmouth, Me.	Portland, Me.
161797		Sip. y.	Vixen	19	15	49.4	14.7	4.2	1897	Pocomoke, Va.	Chincoteague, Va.
161833		Sip. y.	Vixen	8	8	27.2	10.3	5.3	1899	Selden, Va.	Newport News, Va.
25543		Sip. y.	Volant	29	27	53.8	18.3	5.0	1821	Friendship, Me.	Deer Isle, Me.
161515	K. B. H. D.	Sip. y.	Volant	172	164	125.8	29.0	8.9	1883	Somerset, Mass.	Bilfest, Me.
161751		Sip. y.	Volant	5	5	24.5	11.0	4.0	1895	Fairhaven, Cal.	San Francisco, Cal.
161847		Sip. y.	Volant	96	96	85.9	23.0	9.8	1899	Harwich, Mass.	Chatham, Mass.
25939		Sip. y.	Volante	14	13	40.0	12.0	6.0	1877	Gloucester, Mass.	Gloucester, Mass.
161627		Sip. y.	Volante	7	6	29.3	11.9	4.4	1890	Brooklyn, N. Y.	New York, N. Y.
161672	K. L. B. T.	Sip. y.	Volante	125	119	87.0	25.6	7.6	1891	Nantucket, Mass.	Nantucket, Mass.
161801		Sip. y.	Volcano	20	17	45.0	15.6	4.8	1897	North Bend, Oreg.	San Francisco, Cal.
161662		Sip. y.	Volc	6	6	28.2	11.0	3.4	1885	San Francisco, Cal.	Sitka, Alaska
26681		Sip. y.	Volunteer	20	19	43.0	17.0	4.0	1838	Boston, Mass.	Key West, Fla.
										Hempstead, N. Y.	New York, N. Y.

* Formerly schooner Eloise Moore.

* Formerly sloop-yacht Curlew.

MERCHANT SAILING VESSELS OF THE UNITED STATES—Continued.

Official No.	Signal letters	Rig.	Name of vessel.	Gross tonnage.	Net tonnage.	Length.	Breadth.	Depth.	When built.	Where built.	Home port (where permanent document issues).
						Feet.	Feet.	Feet.			
161571		Sch.	Volunteer	15	14	46.1	15.5	2.1	1886	Atlantic City, N. J.	Somers Point, N. J.
161573	K. F. B. J.	Sch.	Volunteer	585	542	128.4	38.9	12.0	1847	Hogquiam, Wash.	San Francisco, Cal.
161577		Sch.	Volunteer	10	5	49.0	14.0	3.6	1847	Solomons Island, Md.	Bridgeton, N. J.
161590		Sch.	Volunteer	787	778	170.9	40.0	12.0	1848	New London, Conn.	New London, Conn.
161596		Sch.	Volunteer	20	23	49.2	17.4	5.5	1858	Key West, Fla.	Key West, Fla.
161608		Sch.	Volunteer	12	11	37.9	15.2	4.6	1859	Atlantic City, N. J.	Somers Point, N. J.
161628		Sch.	Volunteer	10	10	36.3	13.5	6.2	1868	Machiasport, Me.	Machias, Me.
161637	K. H. M. W.	Sch. y.	VOLUNTEER	116	110	104.9	23.4	11.0	1847	Wilmington, Del.	Boston, Mass.
161639		Sch.	Volunteer	10	9	51.3	14.9	3.0	1860	Cambridge, Md.	Norfolk, Va.
161656		Sch. y.	Volunteer	9	9	30.7	12.5	4.6	1859	Camden, N. J.	Camden, N. J.
161657		Sch.	Volunteer	6	5	35.0	14.6	2.8	1888	Solomons Island, Md.	Chamotrague, Va.
161690		Sch.	Volunteer	12	11	33.0	15.5	4.2	1862	Montgomery, Ga.	Savannah, Ga.
161699		Sch.	Volunteer	12	12	38.7	12.8	5.3	1892	Ballard, Wash.	Mary Island, Ala.
161711		Sch.	Volunteer	9	8	36.5	13.8	3.4	1893	Galveston, Tex.	Galveston, Tex.
161855		Sch.	Volunteer	5	5	26.5	10.2	5.5	1900	Friendship, Me.	Waldoboro, Me.
161683		Sch. y.	Volunteer	10	10	32.0	11.6	5.6	1876	Darien, Conn.	Providence, R. I.
161744		Sch.	Volunteer	19	19	45.8	15.7	5.2	1866	New Smyrna, Fla.	Key West, Fla.
161692		Sch. y.	Volunteer	8	8	29.2	12.3	4.6	1878	Bayridge, N. Y.	New York, N. Y.
161753		Sch. y.	Volunteer	8	8	37.6	10.0	5.3	1895	Brooklyn, N. Y.	Do.
161836		Cat.	Vulcan	5	5	26.7	11.6	3.6	1888	Hampport, Mass.	Edgartown, Mass.
W.											
81417		Cat.	W. L. V.	5	5	30.0	12.4	2.9	1892	Amitville, N. Y.	Patchogue, N. Y.
80605		Sch.	W. Lawrence	9	9	39.5	12.4	3.0	1874	Baldwin, N. Y.	Perth Amboy, N. J.
81094	K. D. F. V.	BE.	W. B. Flint	835	736	178.4	37.4	17.7	1875	Bath, Me.	San Francisco, Cal.
80715		Sch.	W. B. Keen	35	29	54.9	16.4	6.1	1879	Kennebunk, Me.	Gloucester, Mass.
81070		Sch.	W. C. Brasher	20	15	58.6	20.4	4.3	1885	Hampden, Miss.	New Orleans, La.
81470		Sch. y.	W. C. O'Byrne	9	9	36.4	11.8	2.8	1894	Savannah, Ga.	Savannah, Ga.
80590		Sch. y.	W. C. Kirwan	39	28	61.8	21.2	6.2	1876	Somerset County, Md.	Baltimore, Md.
81114		Sch.	W. C. Norcross	72	68	75.0	20.5	7.8	1886	Rockport, Me.	Rockport, Me.
81480		Sch.	W. C. Stephen	7	7	33.0	9.8	2.8	1893	Popposon, Va.	Newport News, Va.
80575		Sch.	W. D. Cash	9	9	36.0	12.8	4.9	1876	Macon, Fla.	Key West, Fla.
81554		Sch. y.	W. D. Leithner	5	5	32.8	12.7	2.9	1896	Hayden, Grace, Md.	Baltimore, Md.
26581		Sch.	W. D. Mangum	89	72	75.0	24.7	6.0	1852	Taunton, Mass.	Rockland, Me.
81133		Sch. y.	W. E. Branshaw	8	8	31.6	12.3	3.3	1886	Isle of Wight County, Va.	Newport News, Va.
81305	K. H. S. V.	Sch.	W. E. Morrissey	123	93	53.4	23.5	9.0	1890	Essex, Mass.	Gloucester, Mass.
81508		Sch.	W. E. Pearson	8	8	45.0	14.4	2.8	1897	Hoopersville, Md.	Crisfield, Md.
80449		Sch.	W. F. Allen	11	11	38.9	14.4	3.9	1874	Norfolk, Va.	Norfolk, Va.
80605	J. W. R. K.	Sch. y.	W. F. Babcock	2,130	1,993	240.8	43.8	19.9	1882	Bath, Me.	Bath, Me.
81160	K. G. F. V.	Sch. y.	W. F. Jewett	476	452	155.7	37.7	12.0	1887	Port Ludlow, Wash.	San Francisco, Cal.
80328		Sch. y.	W. H. Buren	62	59	57.5	26.2	7.0	1873	Brooklyn, N. Y.	New York, N. Y.
81066		Sch.	W. H. Card	124	7	41.0	13.0	3.5	1883	Hunting Quarters, N. C.	Beaufort, N. C.
80492	J. Q. G. R.	Sch. y.	W. H. Card	124	118	90.1	27.4	7.7	1874	Franklin, Me.	Bucksport, Me.
81045		Sch.	W. H. Clement	9	9	36.8	11.8	5.5	1884	Baldesford, Me.	Gloucester, Mass.
80605	J. V. D. N.	Bkn.	W. H. Dimond	390	376	155.0	35.5	11.7	1881	San Francisco, Cal.	San Francisco, Cal.
81123		Sch. y.	W. H. French	92	86	77.0	23.4	6.5	1895	Berkley, Va.	Norfolk, Va.
80810		Sch. y.	W. H. Graham	17	16	51.0	14.0	3.0	1881	Charlestown, Md.	Baltimore, Md.
80487		Sch.	W. H. Kenney	28	28	58.0	22.0	4.6	1872	Newtown, Md.	Tappahannock, Va.
81591		Sch.	W. H. Moody	75	48	82.8	22.2	8.6	1892	Essex, Mass.	Gloucester, Mass.
80788	J. T. W. G.	Sch.	W. H. Oler	693	637	150.9	35.0	17.1	1890	Bath, Me.	Dennis, Mass.
80530		Sch.	W. H. Rounds	308	293	138.4	26.2	11.0	1875	Ionawanda, N. Y.	Toledo, Ohio.
81349	K. J. V. L.	Sch.	W. H. Talbot	810	743	188.6	40.2	15.1	1891	Port Blakeley, Wash.	San Francisco, Cal.
81668		Sch.	W. H. Todd	5	5	38.5	12.2	2.2	1899	Bishops Head, Md.	Crisfield, Md.
80311		Sch.	W. H. Van Name	97	92	91.5	26.0	7.8	1872	City Island, N. Y.	Do.
81666		Sch.	W. H. Whiting	5	5	39.5	13.0	2.4	1899	Bishops Head, Md.	Do.
81562		Sch. y.	W. J. Broadshaw	7	7	39.0	13.0	3.5	1897	Crisfield, Md.	Do.
81571		Sch. y.	W. J. Bryan	10	9	32.3	11.7	3.2	1897	Jacksonville, Fla.	Jacksonville, Fla.
81587		Sch.	W. J. Bryan	15	9	43.2	17.4	3.7	1897	Silver Hill, Miss.	Shield-born, Miss.
81453		Sch.	W. J. Lockerman	16	11	56.5	15.5	4.0	1893	Otolo, Md.	Cape Charles, Va.
81292		Sch.	W. J. Lowery	9	9	55.0	15.0	3.8	1890	Solomons Island, Md.	Baltimore, Md.
81583		Sch.	W. J. Shephard	7	6	30.1	11.8	2.9	1897	Carrollton, Va.	Norfolk, Va.
80720		Sch.	W. J. Wallace	12	11	37.8	13.2	4.3	1878	Whited-sh, Mich.	Marquette, Mich.
80460		Sch. y.	W. J. Wilcox	68	65	63.5	26.3	7.0	1873	Brooklyn, N. Y.	New York, N. Y.
81487		Sch.	W. K. Moore	618	588	180.0	34.3	11.8	1894	Algonia, Mich.	Port Huron, Mich.
80558		Sch. y.	W. M. Crawford	11	12	39.0	12.0	4.1	1875	Freeport, Fla.	Pensacola, Fla.
81408		Sch.	W. M. Dumbare	6	6	33.0	13.2	2.9	1892	Matagorda, Tex.	Port Lavaca, Tex.
81660		Sch.	W. N. McAnge	13	11	40.0	15.6	4.0	1899	Suffolk, Va.	Norfolk, Va.
80894		Sch.	W. O. Goodman	324	308	144.3	30.6	10.3	1882	Manitowoc, Wis.	Chicago, Ill.
81690		Sch. y.	W. O. Livingston	6	6	41.7	13.9	3.2	1898	Deal Island, Md.	Crisfield, Md.
26376		Sch.	W. O. Nettleton	55	52	66.6	21.5	7.0	1859	Easthaven, Conn.	Castine, Me.
81342		Sch.	W. R. Billups	10	10	44.0	13.6	3.0	1891	New Point, Va.	Newport News, Va.
80792	J. V. B. G.	Sch.	W. R. Chester	326	102	85.7	24.6	8.1	1860	Machias, Me.	Machias, Me.
26212		Sch.	W. R. Maps	131	29	60.3	19.0	4.0	1863	Nyack, N. Y.	Richmond, Va.
81168		Sch.	W. R. Savage	23	22	55.0	15.0	4.5	1887	Princess Anne county, Va.	Edenton, N. C.
81478		Sch. y.	W. S. Biggs	10	9	41.0	13.0	3.5	1894	Patchogue, N. Y.	Patchogue, N. Y.
80344		Sch.	W. S. Croftwaite	673	639	197.8	34.0	13.3	1873	East Saginaw, Mich.	Sandusky, Ohio.
80341	J. M. C. R.	Sch.	W. S. Jordan	373	354	136.5	32.6	14.5	1878	Newburyport, Mass.	Dennis, Mass.

MERCHANT SAILING VESSELS OF THE UNITED STATES—Continued.

Official No.	Signal letters.	Rig.	Name of vessel.	Gross tonnage.	Net tonnage.	Length.	Breadth.	Depth.	When built.	Where built.	Home port (where permanent document issued).
						Feet.	Feet.	Feet.			
80144		Y. h.	W. S. Phelps	101	96	86.4	27.5	7.4	1870	Port Madison, Wash.	San Francisco, Cal.
81041		Y. h.	W. S. Rowley	12	11	45.0	12.0	3.0	1884	Nansemond County, Va.	Norfolk, Va.
81053		Y. h.	W. S. Schley	5	5	28.2	12.7	3.0	1898	Copahic, Md.	Crisfield, Md.
80042		Y. h.	W. T. Chappell	39	37	72.0	15.7	5.0	1877	Sebewaing, Mich.	Port Huron, Mich.
26184		Y. h.	W. T. Emerson	78	74	72.4	22.7	7.5	1890	Orland, Me.	Rockport, Me.
81472		Y. h.	W. T. Tickle	10	9	35.8	12.8	5.4	1894	Seattle, Wash.	Seattle, Wash.
80779		Y. h.	W. W. Coleman	13	12	49.1	11.1	4.1	1880	Rockhall, Md.	Baltimore, Md.
80020		Y. h.	W. W. Crowell	8	8	13.0	11.0	3.0	1882	Yorktown, Va.	Norfolk, Va.
81515		Y. h.	W. W. Robinson	5	5	20.3	11.1	3.1	1895	Patchogue, N. Y.	Patchogue, N. Y.
81240		Y. h.	W. W. South	9	9	33.4	12.2	3.4	1880	Monte, Md.	Newport News, Va.
82531		Y. h.	W. W. Stewart	294	279	100.1	26.5	11.5	1866	Semia, Ontario	Port Huron, Mich.
80914		Y. h.	W. W. Thurt	14	13	37.9	12.4	3.1	1868	Worcester County, Md.	Chincoteague, Va.
81257		Y. h.	W. Gertrude Bennett	7	7	47.6	12.5	3.0	1886	St. Peter, Md.	Annapolis, Md.
81561		Y. h.	W. Le Baron Jenney	3,422	3,240	305.5	45.8	23.0	1897	West Bay City, Mich.	Duluth, Minn.
81005		Y. h.	W. Mason Sledge	10	5	43.5	14.8	3.2	1885	Cambridge, Md.	Wilmington, Del.
81496		Y. h.	W. Tabot Dodge	21	20	45.5	15.4	6.8	1845	Spank, Conn.	Newport, R. I.
81177		Y. h.	W. & T.	15	14	49.6	14.0	3.0	1887	Southport, N. C.	Wilmington, N. C.
80561	K. B. H. J.	Y. h.	W. E. & W. L. Tuck	416	395	142.5	34.0	13.2	1883	Boston, Mass.	Boston, Mass.
81355		Y. h.	Wabash	9	8	33.1	12.0	3.4	1891	Quilena, Wash.	Port Townsend, Wash.
81331		Y. h.	Wabason	7	7	35.0	9.9	4.4	1883	West New Brighton, N. Y.	New York, N. Y.
81407		Y. h.	Wacon	8	7	34.8	11.3	3.2	1892	Tontenville, N. Y.	Key West, Fla.
80834	J. V. K. R.	Y. h.	Wacana	458	407	137.7	35.3	14.5	1881	Port Jefferson, N. Y.	New York, N. Y.
81298		Y. h.	Wacawson	8	7	35.8	14.1	3.5	1890	Cedar Keys, Fla.	Cedar Keys, Fla.
80984	J. T. C. S.	Y. h.	Wachusett	1,599	1,478	214.0	49.2	28.4	1878	Kennebunk Me.	San Francisco, Cal.
80081		Y. h.	Wacouah	9	9	31.9	12.7	4.2	1883	Canarsie, N. Y.	New York, N. Y.
80099		Y. h.	Wade Hampton	19	18	45.5	17.5	3.3	1877	Southboro, Mass.	New Orleans, La.
81491		Y. h.	Wade Hampton	14	10	41.5	15.0	4.1	1878	Baltimore, Md.	Annapolis, Md.
81134		Y. h.	Wadena	6	6	44.5	19.1	3.9	1890	Deals Island, Md.	Crisfield, Md.
81066		Y. h.	Wadena	1,056	1,022	212.2	37.0	16.2	1887	Cleveland, Ohio	Cleveland, Ohio
81432		Y. h.	Wabielu	28	26	57.0	18.0	4.5	1900	Miami, Fla.	Key West, Fla.
81678		Y. h.	Waif	10	10	37.0	11.4	6.0	1882	New York, N. Y.	Boston, Mass.
26099		Y. h.	Waif	12	12	40.0	13.3	3.4	1909	Elen, Fla.	St. Augustine, Fla.
20548		Y. h.	Waldron Holmes	50	50	78.5	22.0	7.2	1871	Rose, Mass.	Brooklin, Me.
20565		Y. h.	Waleska	71	68	80.6	20.2	6.7	1896	Shenoyan, Wis.	Grand Haven, Mich.
81512		Y. h.	Walhalla	114	109	97.5	23.0	8.4	1867	Deper, Wis.	Do.
81005		Y. h.	Walker Pegram	21	20	47.6	16.0	4.4	1895	Pocomoke City, Md.	Norfolk, Va.
80849		Y. h.	Wallace S.	6	6	39.0	11.7	2.6	1880	Crisfield, Md.	Crisfield, Md.
80622		Y. h.	Wallace Johnson	19	9	41.3	14.2	3.4	1883	Cambridge, Md.	Baltimore, Md.
81078		Y. h.	Wallace Lippincott	13	13	42.8	16.2	3.8	1873	Bridgeport, N. J.	Do.
80549		Y. h.	Wallace W. Hawkins	20	19	50.4	16.8	4.7	1877	Hunting Creek, Va.	Norfolk, Va.
80518		Y. h.	Wallie A. Silbe	6	5	28.0	12.9	3.0	1885	Patchogue, N. Y.	Patchogue, N. Y.
81509		Y. h.	Walter	17	16	44.0	13.5	9.0	1893	Chouchersck, Md.	Bridgeport, Conn.
80927		Y. h.	Walter E.	9	9	36.0	12.8	2.5	1895	Ontonagon, Mich.	Mattaponi, Mich.
80700		Y. h.	Walter Florida	9	8	45.0	12.3	3.3	1882	Phippsburg, Me.	Bol. Me.
81578		Y. h.	Walter H. Hon	10	9	50.0	13.3	3.8	1882	Oxford, Me.	Newport News, Va.
80908		Y. h.	Walter A. Venable	9	9	43.0	15.9	3.5	1897	Town Creek, Md.	Annapolis, Md.
80131		Y. h.	Walter E. Averv	23	17	57.4	16.8	4.4	1882	Harrison, Md.	Crisfield, Md.
81139		Y. h.	Walter E. Gerard	15	5	28.4	11.6	2.8	1870	Pocomoke City, Md.	Greenport, N. C.
81082		Y. h.	Walter H. Hinson	15	9	44.4	16.4	4.4	1887	Port Jefferson, N. Y.	Greenport, N. Y.
80571		Y. h.	Walter M. Johnson	25	15	51.5	18.0	5.1	1885	Mauricetown, N. J.	Bridgeport, N. J.
26046		Y. h.	Walter M. Young	91	86	81.2	22.8	9.0	1878	Bridgeport, N. J.	Do.
80884		Y. h.	Walter P. Snow	56	53	72.0	24.0	5.0	1846	Lanome, Me.	Labee, Me.
80570		Y. h.	Walter R. McGee	19	13	48.4	17.0	5.2	1872	South Milford, Del.	Baltimore, Md.
20487		Y. h.	Walter R. Smith	13	13	39.5	14.9	4.0	1876	Crisfield, Md.	Crisfield, Md.
81248	K. G. K. B.	Y. h.	Walter S. Lawrence	18	15	42.8	15.9	3.8	1857	Freeport, N. Y.	New York, N. Y.
80436		Y. h.	Walton	523	448	165.9	35.0	12.0	1849	Berth Ambou, N. J.	Patchogue, N. Y.
81416		Y. h.	Walton	11	10	40.2	14.6	3.4	1874	Boston, Mass.	Boston, Mass.
81513		Y. h.	Wanda	5	5	31.7	11.7	3.1	1883	Beaufort, N. C.	Tappanhook, Va.
80971		Y. h.	Wanda	12	9	36.5	13.9	3.7	1846	Brooklyn, N. Y.	Erie, Pa.
80451	K. C. G. H.	Y. h.	Wanderer	97	92	105.3	23.6	8.4	1871	Saville, N. Y.	Patchogue, N. Y.
80465		Y. h.	Wanderer	11	10	47.0	14.0	3.0	1897	Wittman, Md.	Baltimore, Md.
80830		Y. h.	Wanderer	14	13	40.0	15.0	4.5	1874	Brooklyn, N. Y.	New York, N. Y.
80830	J. S. V. K.	Y. h.	Wanderer	303	288	116.2	27.6	15.8	1874	Crisfield, Md.	Annapolis, Md.
80511		Y. h.	Wanderer	13	12	37.2	13.4	4.5	1881	Centerport, N. Y.	Coldspring, N. Y.
81259		Y. h.	Wanderer	41	39	58.6	19.0	4.6	1875	Mattapoisett, Mass.	San Francisco, Cal.
81335		Y. h.	Wanderer	19	19	45.0	17.0	4.1	1883	Gloucester, Mass.	Gloucester, Mass.
81341		Y. h.	Wanderer	7	7	35.0	12.2	3.0	1881	Boston, Mass.	Boston, Mass.
81341		Y. h.	Wanderer	14	14	41.4	11.6	4.2	1890	Bon Secour, Ala.	Mobile, Ala.
81341		Y. h.	Wanderer	8	7	31.0	10.3	3.5	1899	Patchogue, N. Y.	Greenport, N. Y.
81341		Y. h.	Wanderer	6	6	32.0	13.5	3.5	1891	Chicago, Ill.	Grand Haven, Mich.
81341		Y. h.	Wanderer	9	9	31.8	11.5	3.8	1891	Brookville, Me.	Deer Isle, Me.
81341		Y. h.	Wanderer	11	10	36.6	12.0	3.5	1892	Patchogue, N. Y.	Patchogue, N. Y.
81411		Y. h.	Wanderer	7	7	30.0	12.8	3.8	1892	New Whatcom Wash.	Port Townsend, Wash.
										Brooklin, Me.	Brooklin, Me.
										Osterville, Mass.	New Bedford, Mass.

1 Formerly British barge W. J. Spicer.

2 Formerly schooner Wm. F. Green and Son.

MERCHANT SAILING VESSELS OF THE UNITED STATES - Continued.

Official No.	Signal letters.	Rig.	Name of vessel.	Gross tonnage.	Net tonnage.	Length.	Breadth.	Depth.	When built.	Where built.	Home port (where permanent document issued).
						Feet.	Feet.	Feet.			
81604		Slp.	Wanderer	7	6	26.0	10.6	5.5	1899	Friendship, Me.	Southwest Harbor, Me.
81606	K. P. R. O.	Ywly.	Wanderer	10	8	31.2	12.2	5.0	1929	Westery, R. I.	Stoughton, Conn.
110926	K. J. O. N.	Slp. y.	Waneta	12	11	36.1	15.0	4.4	1931	South Brooklyn, N. Y.	New York, N. Y.
26757		Sch.	War Eagle	33	31	57.5	23.0	4.3	1895	San Francisco, Cal.	San Francisco, Cal.
26758		Sch.	War Eagle	22	21	49.1	17.1	5.8	1853	Accomac, Va.	Tappahannock, Va.
81329		Sch.	War Eagle	9	9	37.0	12.6	3.2	1869	Pocomoke City, Md.	Norfolk, Va.
26914		Sch.	War Whoop	35	33	56.5	18.6	6.4	1874	Somerset County, Md.	Baltimore, Md.
81476		Slp.	Ward V	8	8	33.7	12.0	4.7	1894	South Norwalk, Conn.	Bridgeport, Conn.
26334		Sch.	Ward B. Smith	19	12	41.5	16.5	4.6	1865	Norwalk, Conn.	Somers Point, N. J.
80957	K. B. Q. H.	Sch.	Warner Moore	443	354	143.3	33.5	15.1	1881	Newburyport, Mass.	Richmond, Va.
81123		Slp. y.	Warren	9	9	29.3	11.0	5.5	1896	Bath, Me.	Portland, Me.
81395	K. N. H. T.	Sch.	Warren	283	220	141.4	31.4	8.4	1872	Bath, Me.	Fall River, Mass.
81039	K. C. N. Q.	Sch.	Warren Adams	667	623	161.4	35.1	13.1	1881	Bowdoinham, Me.	Jacksonville, Fla.
81236		Sch.	Warren Burr	8	8	36.1	11.4	2.3	1869	Parrets Harbour, Md.	Chincoteague, Va.
80113		Sch.	Warren Gale	73	70	74.5	24.1	6.6	1870	New London, Conn.	Greenport, N. Y.
80723	J. T. L. H.	Sch.	Warren B. Potter	368	311	130.0	32.4	12.0	1879	Bath, Me.	New Bedford, Mass.
81449		Sch.	Warren R. Miller	19	5	37.9	16.5	4.5	1893	Fredonia, D. I.	Bridgeport, N. J.
81334	K. J. R. D.	Sch.	Wayack	610	579	152.6	35.0	17.1	1891	Essex, Mass.	Providence, R. I.
81991		Sch.	Washington	70	66	79.5	21.5	8.9	1884	Brooklyn, N. Y.	New York, N. Y.
26100		Sch.	Wasp	14	13	49.6	14.4	5.4			Dennis, Mass.
26103		Sch.	Wasp	14	14	44.7	15.0	4.9			New York, N. Y.
26292		Sch.	Wasp	72	68	69.5	23.2	6.4	1811	Lansingburg, N. Y.	New Haven, Conn.
26320		Sch.	Wasp	6	5	31.8	10.9	5.6	1838	Newburyport, Mass.	Damariscotta, Me.
62868		Sch.	Wasp	578	566	160.0	33.0	3.6	1864	Mystic River, Conn.	New London, Conn.
80923		Sch.	Wasp	5	5	38.5	9.9	3.0	1873	Dorchester County, Md.	Crisfield, Md.
81318		Slp. y.	Wasp	7	7	25.8	10.7	5.4	1891	Chelsea, Mass.	Boston, Mass.
81371		Slp. y.	Wasp	26	24	58.4	13.2	11.0	1892	Bristol, R. I.	New York, N. Y.
2-845	H. C. S. P.	Sch.	Watchful	138	131	38.6	22.8	8.6	1882	Clayton, N. Y.	Baltimore, Md.
26800		Sch.	Watchman	89	85	79.6	23.6	7.3	1847	Seaville, Me.	Boston, Mass.
80377		Sch.	Watchman	14	13	49.0	12.9	4.0	1872	Crisfield, Md.	Annapolis, Md.
26410		Sch.	Waterfall	11	10	37.0	14.2	4.5	1896	Bristol, R. I.	Newport, R. I.
80378		Slp.	Water Lily	19	8	42.0	13.0	4.0	1872	Fort Washington, N. Y.	Alexandria, Va.
81062		Sch.	Water Lily	19	18	58.7	17.2	4.0	1884	Mill Creek, Md.	Tappahannock, Va.
81229		Slp.	Water Lily	12	7	40.8	15.7	3.6	1893	Dividing Creek, N. J.	Bridgeport, N. J.
81581		Slp.	Water Lily	7	7	38.8	14.7	3.1	1897	Crope, Md.	Crisfield, Md.
81620		Ywly.	Water Lily	6	8	43.5	11.5	3.0	1896	Seaville, N. Y.	Patchogue, N. Y.
81630		Slp.	Water Lily	6	6	37.8	13.0	2.6	1897	Savon Island, Va.	Crisfield, Md.
81639		Slp.	Water Nymph	7	6	29.6	10.7	5.6	1887	Tremont, Me.	Deer Isle, Me.
81183		Sch.	Water Sprite	6	5	30.5	9.8	4.2	1885	Bear Island, Me.	Southwest Harbor, Me.
26286		Sch.	Water Sprite	11	11	32.9	12.0	4.5	1873	Belfast, Me.	Bath, Me.
26796		Sch.	Water Witch	49	37	65.5	19.3	6.1	1866	San Francisco, Cal.	San Francisco, Cal.
80422		Sch.	Water Witch	5	5	32.0	9.1	3.6	1898	Morgan City, La.	Harbour, La.
80727		Sch.	Water Witch	24	21	46.0	16.8	5.7	1879	Brunswick, Ga.	Charleston, S. C.
80928	K. C. D. V.	Slp. y.	Water Witch	71	67	79.6	22.3	9.0	1881	Mystic, Conn.	New York, N. Y.
81465		Sch.	Water Witch	9	8	40.0	13.0	4.0	1893	St. Augustine, Fla.	St. Augustine, Fla.
81690		Sch.	Water Witch	15	7	39.4	14.3	5.0	1900	Gloucester, Mass.	Gloucester, Mass.
81524		Sch.	Water Witch No. 2	17	5	40.1	14.8	4.4	1895	New Orleans, La.	New Orleans, La.
81363		Sch.	Waters E. Fisher	13	8	41.3	15.0	3.9	1891	Dorchester, N. J.	Bridgeport, N. J.
81148		Slp.	Watson	12	12	40.3	13.8	3.8	1887	Bayonne, N. J.	Gold Spring, N. Y.
80989		Sch.	Watson Tompkins	77	72	83.5	27.1	3.4	1893	St. Michaels, Md.	New York, N. Y.
81615		Sch.	Waunetta	6	6	33.0	10.2	3.4	1897	Choboygan Mich.	Grand Haven, Mich.
81557		Sch.	Wauneta	25	19	54.4	16.8	5.1	1896	Alexandria, Va.	Philadelphia, Pa.
26023		Sch.	Wave	20	19	50.3	17.5	5.3	1846	Somerset County, Md.	Baltimore, Md.
26694		Sch.	Wave	34	25	54.8	16.1	6.2	1863	Accomac County, Va.	Do.
80736		Sch.	Wave	69	66	65.3	21.2	7.2	1853	Northport, N. Y.	Madras, Me.
80997		Sch.	Wave	67	63	73.0	24.2	6.0	1883	Rockyhill, Conn.	Key West, Fla.
81133		Slp.	Wave	8	7	27.6	10.6	3.5	1898	Fairhaven, N. J.	New York, N. Y.
81269		Sch.	Wave	6	5	30.0	11.2	4.3	1898	Oakland, Cal.	Port Townsend, Wash.
81345		Cat.	Wave	6	5	29.2	12.7	3.2	1891	Patchogue, N. Y.	Patchogue, N. Y.
81500		Slp.	Wave	6	6	30.7	10.3	5.7	1895	Brookville, Me.	Machias, Me.
12667	K. C. F. M.	Sch. y.	Wave Crest	63	60	84.3	23.0	7.0	1864	Philadelphia, Pa.	Rochester, N. Y.
105695		Slp. y.	Wave Crest	10	9	33.2	12.0	4.6	1877	Bath, Me.	Ellsworth, Me.
80883		Sch.	Waverly	32	30	57.0	20.2	4.1	1878	San Francisco, Cal.	San Francisco, Cal.
80909		Slp. y.	Waverly	7	7	27.4	12.8	3.7	1892	Wareham, Mass.	New York, N. Y.
81614		Ywly.	Wawenoo	9	9	35.7	11.3	5.2	1898	Salem, Mass.	Bowen, Mass.
81576	K. N. D. S.	Sch.	Wawona	468	413	156.0	36.0	12.3	1897	Fairhaven, Cal.	San Francisco, Cal.
81464	K. L. W. B.	Sch. y.	Waylarer	71	67	76.5	21.0	9.1	1894	Port Jefferson, N. Y.	New York, N. Y.
81344		Sch.	Way Haven	7	7	44.4	12.1	2.8	1891	Silverna, N. C.	Beaufort, N. C.
80881		Sch.	Wayne	708	629	189.0	34.4	13.5	1882	St. Clair, Mich.	Chicago, Ill.
81521	K. M. J. R.	Sch.	Wayne	820	761	174.6	35.4	16.0	1895	Bath, Me.	Fall River, Mass.
80426		Slp. y.	Wayward	20	19	42.3	16.0	4.8	1874	Rye, N. Y.	Boston, Mass.
80786		Slp. y.	Wayward	14	14	38.0	14.3	4.6	1890	East Hadham, Conn.	Bridgeport, Conn.
81273		Sch. y.	Wayward	40	38	68.8	15.0	11.0	1890	South Boston, Mass.	New York, N. Y.
81284		Slp.	Wayward	6	6	31.9	12.2	4.7	1892	Deer Isle, Me.	Deer Isle, Me.

*Formerly sloop-yacht Rhinegold.

*Formerly schooner-yacht Juniata.

*Formerly sloop Arisdoe.

MERCHANT SAILING VESSELS OF THE UNITED STATES--Continued.

Official No.	Signal letters.	Rig.	Name of vessel.	Gross tonnage.	Net tonnage.	Length.			Depth.	When built.	Where built.	Home port (where permanent document issued).
						Feet.	Feet.	Feet.				
60084	J. H. F. W.	Sch.	Web Foot	361	343	146.5	31.0	10.8	1869	Coos Bay, Oreg.	San Francisco, Cal.	
81372		Sip.	Webster	5	5	35.5	11.5	3.0	1892	Crisfield, Md.	Crisfield, Md.	
26403	J. F. L. V.	Sch.	Webster Bernard	150	142	97.3	27.9	8.5	1868	Bucksport, Me.	Bangs, Me.	
81539	K. M. R. B.	Sch.	Webhawken	448	392	145.5	34.4	11.1	1898	Bath, Me.	New York, N. Y.	
81497		Sch.	We Go	18	17	44.0	13.7	4.3	1895	Georgetown, S. C.	Savannah, Ga.	
80938		Sch.	Welcome	5	5	36.7	11.9	2.8	1870	Provincetown, Mass.	Richmond, Va.	
80153		Sip.	Wellou	36	5	27.2	12.1	3.5	1862	Key West, Fla.	Key West, Fla.	
81531	K. P. R. L.	Sch.	Wellnet	600	498	161.0	35.0	14.5	1900	Somerset County, Md.	Baltimore, Md.	
81532		Sip.	Wenham Lake	12	12	37.0	13.0	4.5	1898	Rockland, Me.	Boston, Mass.	
80221	K. C. O. T.	Sip. y.	Wenonah	27	27	50.5	16.4	6.4	1895	Kirkland, Wash.	Port Townsend, Wash.	
80129		Sip.	Wenonah	22	21	43.1	16.8	5.9	1891	Brooklyn, N. Y.	New York, N. Y.	
80328	J. W. N. B.	Sip. y.	Wenonah	37	37	60.0	13.7	10.0	1882	Greenport, N. Y.	Greenport, N. Y.	
81346		Sch. y.	Wenonah	5	5	27.8	10.4	4.0	1892	Glenwood, N. Y.	New York, N. Y.	
81655		Sip.	Wenonah	8	8	27.6	11.0	3.0	1899	Bremen, Me.	Do.	
81372		Sch. y.	Went L. Roberts	33	21	63.7	19.7	5.4	1898	Bremen, Me.	St. George, Me.	
81375		Sip. y.	Wears	12	11	37.5	13.0	5.4	1892	Whitehaven, Md.	Baltimore, Md.	
81340		Sip.	We Are Here	6	6	38.8	9.1	5.3	1890	Toms River, N. J.	New York, N. Y.	
81342		Sip.	We're Here	8	7	27.0	10.4	5.2	1897	Deer Isle, Me.	Deer Isle, Me.	
81431		Sch.	We're Here	9	9	45.4	14.2	3.2	1897	Friendship, Me.	Machias, Me.	
81311		Sch.	Wesley	24	27	50.0	19.2	6.4	1891	Punta Gorda, Fla.	Key West, Fla.	
80155	J. K. C. H.	Sch.	Wesley Abbott	148	137	95.0	27.0	8.5	1870	Santa Rosa Sound, Fla.	Panama, Fla.	
80902		Sch.	Wesley Stevens	13	13	48.3	12.8	6.4	1882	Ellsworth, Me.	Ellsworth, Me.	
81319	K. J. F. V.	Sch.	Wesley M. Oler	1,041	964	191.1	39.0	19.2	1891	Rockhall, Md.	Baltimore, Md.	
81350	K. J. W. N.	Sch.	West Point	1,213	1,168	220.0	38.7	22.3	1898	Bath, Me.	Dennis, Mass.	
80118		Sch.	West Side	324	306	138.8	26.0	11.1	1870	Glasgow, Scotland	New York, N. Y.	
81822	K. N. Q. R.	Sch.	West Virginia	1,564	1,466	216.5	44.3	18.2	1898	Dawego, N. Y.	Chicago, Ill.	
80297		Sip.	West Wind	22	21	46.0	14.2	6.0	1872	Bath, Me.	New York, N. Y.	
80285		Sip.	Westchester	6	6	35.4	12.2	2.8	1896	Brooklyn, N. Y.	Norfolk, Va.	
80353		Sch.	Westerlo	82	77	78.3	24.8	7.0	1873	Norwalk, Conn.	New York, N. Y.	
80577	J. R. S. N.	Sch.	Western Belle	1,097	1,071	183.3	37.2	22.5	1876	Surry, Me.	Mount Desert Ferry, Me.	
80421		Sch.	Western Ear	92	87	60.0	24.9	7.2	1894	Bath, Me.	New York, N. Y.	
80294	J. P. K. M.	Sch.	Western Home	135	128	96.5	29.0	7.9	1874	Greenwich, New Brunswick	Rockland, Me.	
80118		Sch.	Western Light	20	19	45.5	15.0	6.1	1857	Maine Prairie, Cal.	San Francisco, Cal.	
80294		Sip.	Western Star	5	5	33.0	10.3	3.0	1872	Bristol, Me.	Brooklyn, Me.	
81307		Sch.	Westnorland	8	8	43.0	12.7	3.3	1890	Franklin, La.	Brashear, La.	
80383		Sch.	Westport	11	11	33.6	13.5	5.5	1853	Currieween Bay, Va.	Alexandria, Va.	
80418		Sch.	Whale	10	10	30.7	12.4	4.2	1873	Westport, Mass.	New Bedford, Mass.	
81701	K. C. L. T.	Cat.	Whelp	4	8	30.5	13.0	4.0	1890	Bristol, R. I.	Bristol, R. I.	
80418		Sip. y.	Whitesway	34	32	54.0	19.1	5.2	1881	Atlantic City, N. J.	Somers Point, N. J.	
81707		Sch. y.	Whim	30	29	54.7	16.0	4.9	1885	Greenport, N. Y.	New York, N. Y.	
80485		Sip.	Whim	6	6	31.0	10.5	4.0	1897	Brooklyn, N. Y.	Do.	
28943		Sip.	Whip	64	60	71.8	23.1	4.8	1882	Collegepoint, N. Y.	Patchogue, N. Y.	
81367		Sip.	Whistler	8	8	27.2	11.6	3.0	1868	Boston, Mass.	Boston, Mass.	
81409		Sip.	Whistler	9	7	33.6	14.3	3.5	1892	Mystic, Conn.	Stonington, Conn.	
80698		Sch. y.	Whistler	19	18	36.6	15.0	4.0	1892	Bridgeport, Conn.	Bridgeport, Conn.	
80677		Sip. y.	Whitby	29	28	59.8	17.6	6.1	1892	Detroit, Mich.	Detroit, Mich.	
81327	K. J. M. F.	Sip. y.	White Cap	23	51	66.8	20.7	6.7	1878	Port Jefferson, N. Y.	Bridgeport, Conn.	
26247		Sip. y.	White Cloud	10	10	39.0	13.5	3.1	1885	Essex, Mass.	Boston, Mass.	
26721		Sch.	White Cloud	243	231	130.5	25.0	10.4	1858	Salip, N. Y.	Patchogue, N. Y.	
80221		Sch. y.	White Cloud	16	15	40.4	14.2	5.8	1851	Clayton, N. Y.	New York, N. Y.	
80725		Sch.	White Cloud	7	7	39.0	10.0	4.9	1871	New London, Conn.	New London, Conn.	
81280		Sip.	White Cloud	9	8	40.5	13.6	3.0	1879	Rockland, Me.	Boston, Mass.	
26377		Sch.	White Cloud	9	8	32.0	9.5	5.5	1890	Somers Point, N. J.	Wilmington, Del.	
26990		Sch.	White Foam	60	57	63.0	18.7	7.9	1855	York, Me.	Grand Haven, Mich.	
82333		Sch.	White Foam	5	5	26.0	12.0	2.4	1868	Essex, Mass.	Mount Desert Ferry, Me.	
80780		Sch.	White Foam	8	8	31.3	12.0	4.8	1873	Crisfield, Md.	Crisfield, Md.	
81098		Sch.	White Foam	18	17	46.0	13.2	3.5	1880	Castine, Me.	Ellsworth, Me.	
26687		Sip.	White Oak	5	5	26.4	11.0	3.6	1896	North Island, Mich.	Grand Haven, Mich.	
81308		Sch.	White Oak	13	13	38.5	15.0	3.5	1896	Tremont, Me.	Portland, Me.	
81577		Sch.	White Scud	25	24	53.3	18.5	2.7	1896	Port Jefferson, N. Y.	Port Amboy, N. J.	
81425		Sch.	White Squadron	8	8	41.2	8.6	3.0	1897	Key West, Fla.	Key West, Fla.	
80483		Sip.	White Squall	14	9	39.0	15.5	4.4	1893	Key Largo, Fla.	Do.	
80635		Sip.	White Star	7	7	29.0	12.0	4.0	1873	Dorchester, N. J.	Bridgeton, N. J.	
81309		Sip.	White Star	5	5	31.4	11.9	2.8	1877	Providence, R. I.	Bristol, R. I.	
80472		Sip.	White Star	10	9	33.0	13.8	3.3	1892	South Haven, N. Y.	Patchogue, N. Y.	
81456		Sip.	White Star	8	8	30.6	11.2	3.9	1895	Flour Bluff, Tex.	Corpus Christi, Tex.	
26752		Sip.	White Swan	6	5	29.2	11.9	3.5	1875	Seattle, Wash.	Seattle, Wash.	
26927		Sch.	White Wing	9	9	31.0	10.0	4.0	1894	Canarsie, N. Y.	New York, N. Y.	
80180		Sch.	White Wing	23	13	49.6	17.6	4.6	1867	Sault Ste. Marie, Mich.	Marquette, Mich.	
81176		Sch.	White Wing	11	10	35.0	14.1	4.4	1866	Dividing Creek, N. J.	Bridgeton, N. J.	
81666		Sch.	White Wing	19	18	49.5	14.0	4.5	1871	Hartford, Conn.	Crisfield, Md.	
		Sch.	White Wing	17	17	44.7	14.8	4.8	1868	New Haven, Conn.	Norfolk, Va.	
		Sch.	White Wing	23	17	52.9	14.3	3.6	1898	Marco, Fla.	Key West, Fla.	
		Sch.	White Wing							Newpoint, Va.	Cape Charles, Va.	

Formerly British bark The Bruce.

Formerly British schooner A. Gibson.

MERCHANT SAILING VESSELS OF THE UNITED STATES—Continued.

Official No.	Signal letters.	Rig.	Name of vessel.	Gross tonnage.	Net tonnage.	Length.		Depth.	When built.	Where built.	Home port (where permanent document issued).
						Feet.	Feet.				
80204		Sch.	White Wings	27	26	52.0	17.6	4.7	1881	San Francisco, Cal.	San Francisco, Cal.
81131		Ywl. y.	White Wings	16	16	51.2	15.7	4.2	1882	Detroit, Mich.	Cleveland, Ohio.
81210	K. G. H. D.	Bkn.	White Wings	678	654	168.0	33.4	17.3	1880	Baltimore, Md.	Baltimore, Md.
81481		Sip.	White Wings	5	5	28.0	12.7	3.3	1893	Patchogue, N. Y.	New York, N. Y.
81520		Sch.	White Wings	10	9	50.0	14.6	3.4	1888	St. Augustine, Fla.	St. Augustine, Fla.
80890		Sch.	White and Friant	348	348	152.0	28.7	11.3	1881	Grand Haven, Mich.	Port Huron, Mich.
81664		Sip.	White's Yacht	7	7	40.5	13.2	3.4	1899	Deals Island, Md.	Crisfield, Md.
80193		Sch.	Wide Awake	69	65	73.5	21.4	7.8	1871	Essex, Mass.	Portland, Me.
81202		Sch.	Wide Awake	5	5	30.0	10.0	2.8	1880	Saraha Creek, Va.	Newport News, Va.
81520		Sch.	Wide Awake	21	21	50.0	13.6	5.0	1895	Portland, Oreg.	Portland, Oreg.
26444		Sch. y.	Widgeon	22	21	46.3	13.9	4.0	1866	Algonac, Mich.	Detroit, Mich.
80685		Sip.	Widgeon	22	21	56.3	15.7	4.5	1878	Brooklyn, N. Y.	Baltimore, Md.
80922		Sch. y.	Widgeon	16	15	39.1	13.7	5.0	1882	Bath, Me.	Boston, Mass.
80938		Sch. y.	Widgeon	43	41	65.8	20.5	5.0	1883	Whitehaven, Md.	Crisfield, Md.
81510		Sip.	Widgeon	9	9	30.8	12.0	3.6	1895	Tottenville, N. Y.	New York, N. Y.
81685		Sip.	Widgeon	6	5	30.0	10.2	3.6	1900	Patchogue, N. Y.	Washington, D. C.
81687		Cat.	Widgeon	5	5	25.3	11.5	3.6	1900	Monument Beach, Mass.	Hyannis, Mass.
81660		Sip. y.	Wildaith	6	6	32.2	9.0	3.6	1899	Chicago, Ill.	Chicago, Ill.
80738		Sip.	Wilbert	8	8	38.1	13.4	3.8	1879	Coldspring, N. Y.	Perth Amboy, N. J.
81579		Sip.	Wilbert	5	5	38.0	12.4	2.9	1897	Ewell, Md.	Crisfield, Md.
81195		Sch.	Wilbur D.	10	9	37.2	15.2	4.0	1888	Patchogue, N. Y.	Patchogue, N. Y.
81124		Sch.	Wilbur E. Postles	47	45	66.6	21.8	5.3	1886	Frederica, Del.	Wilmington, Del.
26554		Sch.	Wild Cat	17	17	47.0	14.0	4.1	1857	Currituck County, N. C.	Newport News, Va.
81254		Sch.	Wild Cat	6	6	40.0	11.0	2.6	1889	Carters Creek, Va.	Do.
81316	K. J. D. V.	Sip. y.	Wild Duck	15	14	42.5	14.5	4.7	1880	Panirapo, N. J.	New York, N. Y.
81498		Sch.	Wild Duck	19	9	48.0	17.0	3.0	1895	Muiatto Bayon, Miss.	Shieldsboro, Miss.
81565		Sip. y.	Wild Duck	8	8	26.0	11.7	4.4	1893	East Boston, Mass.	Boston, Mass.
80304		Sch.	Wild Eagle	6	6	26.2	10.6	4.5	1868	Key West, Fla.	Tampa, Fla.
26881		Sch.	Wild Flower	56	52	71.5	23.0	8.2	1872	Boston, Mass.	Salem, Mass.
80302		Sch.	Wild Hunter	15	14	46.2	17.0	3.3	1887	Dorchester County, Md.	Baltimore, Md.
81172		Sch.	Wild Hunter	46	44	63.0	19.3	7.3	1887	Jacksonville, Fla.	Jacksonville, Fla.
26301		Sch.	Wild Pigeon	12	12	37.0	14.0	4.0	1877	Essex, Mass.	Southwest Harbor, Me.
80627		Sip. y.	Wild Pigeon	23	22	47.5	13.3	6.8	1855	Sag Harbor, N. Y.	New Haven, Conn.
26279		Sch.	Wild Rose	23	22	47.5	13.3	6.8	1855	Boothbay, Me.	Southwest Harbor, Me.
80253		Sip.	Wild Rose	9	8	35.0	12.6	3.6	1871	Turtle Bayou, Tex.	Galveston, Tex.
80545		Sip.	Wild Rose	8	8	34.2	9.8	3.2	1875	Nashville, Va.	Newport News, Va.
80624		Sip.	Wild Rose	16	15	50.0	14.0	3.0	1877	Alna, Me.	Winnsboro, Me.
80391		Sip.	Wild Rover	6	6	31.0	9.0	2.0	1873	Chincoteague, Va.	Chincoteague, Va.
80569		Sip.	Wildwood	11	10	31.0	13.0	5.0	1876	Chincoteague, Va.	Stonington, Conn.
81234		Sch.	Wildwood	7	6	45.0	11.0	3.0	1889	Myrtle, Conn.	Crisfield, Md.
81836		Sch.	Wildwood	6	6	28.5	10.0	4.3	1896	Nantuxet, Md.	Crisfield, Md.
81256		Sch.	Wildwood	22	22	48.0	17.8	5.1	1890	Hanariscotta, Me.	Damariscotta, Me.
95438		Sip.	Wilford W. Fuller	15	14	35.0	13.8	4.9	1876	Bayport, N. Y.	Edgartown, Mass.
81289		Sip.	Wilful	7	7	31.8	11.8	3.4	1880	Noroton, Conn.	Providence, R. I.
81483		Sip.	Wilhelmina	9	9	34.4	13.9	3.2	1890	Point Isabel, Tex.	Galveston, Tex.
81400		Cat.	Wilhelmina	22	15	55.3	19.3	3.8	1892	Harwichport, Mass.	Newburyport, Mass.
80708		Sch.	Wilhelmina N.	5	5	28.5	11.3	2.8	1870	Bay St. Louis, Miss.	Shieldsboro, Miss.
80743	J. T. V. Q.	Sch.	Wilhelmina Broers	1,678	1,626	239.6	47.0	19.5	1880	Oakdale, N. Y.	Patchogue, N. Y.
80542		Sip.	Wilksbarre	10	10	34.3	14.0	3.7	1875	Setauket, N. Y.	New York, N. Y.
80489	J. Q. P. K.	Bk.	Willard	875	790	160.0	34.0	21.3	1874	Brooklyn, N. Y.	Perth Amboy, N. J.
80491	J. S. T. K.	Bk.	Willard Mudgett	582	554	141.1	31.7	17.6	1877	Stockton, Me.	Boston, Mass.
26890		Sch.	Will W. Case	13	8	37.7	14.3	3.6	1865	Rockland, Me.	San Francisco, Cal.
80407		Lgr.	William	5	5	34.1	10.7	3.3	1874	New Orleans, La.	New Orleans, La.
80185		Sip.	William	7	7	31.5	12.2	3.3	1871	Bayou Des Allemands, La.	Brancheur, La.
81091		Sch.	William E.	10	9	53.4	15.4	3.0	1885	New Bridge, N. Y.	New York, N. Y.
81675		Sip.	William H.	7	7	39.5	15.0	3.0	1899	Cambridge, Md.	Baltimore, Md.
80201		Sip.	William R.	6	5	28.0	11.0	3.0	1867	Holland Island, Md.	Crisfield, Md.
26362		Sch.	William Albert	191	182	120.0	28.0	7.9	1856	Great Egg Harbor, N. J.	Bridgeton, N. J.
81360		Sip.	William Aldrich	9	8	37.0	13.3	3.3	1892	Two Rivers, Wis.	Milwaukee, Wis.
81395		Sch.	William Alfred	6	6	46.7	11.6	2.7	1892	York County, Va.	Newport News, Va.
81380	K. L. H. P.	Sch.	William Austin	778	695	185.6	38.8	15.4	1892	Crisfield, Md.	Crisfield, Md.
80569		Sch.	Wm. Bowden	318	302	143.2	26.9	11.0	1867	Port Blakely, Wash.	San Francisco, Cal.
80480		Sch.	Wm. Brake	54	51	76.5	23.0	5.0	1873	Marine City, Mich.	Port Huron, Mich.
26129	H. S. J. R.	Sch.	William Hockley	109	103	87.9	21.4	8.1	1861	Tottenville, N. Y.	New York, N. Y.
26643		Sch.	William Butman	295	253	136.9	26.7	10.6	1865	Searsport, Me.	Do.
26253		Sch.	Wm. Case	19	13	48.0	15.7	5.0	1891	Cleveland, Ohio.	Toledo, Ohio.
81330	K. J. N. V.	Sch.	William Chestnut	432	360	143.6	34.7	11.0	1891	New London, Conn.	Annapolis, Md.
26683		Sch.	William Churchil	37	35	58.5	21.0	4.5	1863	New London, Conn.	New London, Conn.
80466	J. Q. L. C.	Sch.	William Clark	424	386	128.4	32.0	15.5	1874	Nyack, N. Y.	Perth Amboy, N. J.
80557		Sch.	William Cobb	43	41	56.5	22.0	5.0	1875	Dighton, Mass.	Calais, Me.
81629		Sch.	William Corry	11	8	38.4	14.6	3.2	1898	Jersey City, N. J.	Port Jefferson, N. Y.
26217		Sch.	William Cotes	11	8	38.4	14.6	3.2	1898	Headshoro, Miss.	Shieldsboro, Miss.
80872		Sch.	Wm. Crosthwaite	371	353	150.0	30.2	11.8	1896	Bay City, Mich.	Port Huron, Mich.
81201		Sip.	William Curry	17	16	42.1	14.5	4.3	1881	Key West, Fla.	Key West, Fla.
81107		Sch.	William Custle	11	11	49.1	15.1	3.8	1898	Pirdotree, Md.	Chincoteague, Va.
		Sch.	William Dennis	16	10	42.6	16.0	4.4	1866	Port Norris, N. J.	Bridgeton, N. J.

* Formerly sloop Hattie Irving.

* Formerly barge S. Gardner.

MERCHANT SAILING VESSELS OF THE UNITED STATES—Continued.

Official No.	Signal letters.	Rig.	Name of vessel.	Gross tonnage.	Net tonnage.	Length.		Depth.	Water built.	Where built.	Home port (where permanent document issued).
						Feet.	Feet.				
80112		Sch.	William Devries	12	12	45.2	19.9	4.1	1872	Crisfield, Md.	Cape Charles, Va.
80113		Sch.	William Dickson	6	6	36.6	10.7	2.8	1875	Washington, D. C.	Annapolis, Md.
28520		Sch.	Wm. Donnelly	98	90	97.8	17.6	7.1	1860	Hannburg, Pa.	Saford, Del.
80124		Sch.	William Downs	16	16	41.6	17.2	4.6	1870	Greenport, N. Y.	Perth Amboy, N. J.
28647		Sch.	William Duran	101	81	83.0	25.4	7.9	1867	Perry, Mo.	New York, N. Y.
81074		Sch.	William Elias	18	17	46.6	18.5	4.3	1865	Charleston, S. C.	Charleston, S. C.
80217		Sch.	William Ellis	13	12	45.1	16.8	3.9	1871	Crisfield, Md.	Crisfield, Md.
81156		Sch.	Wm. Ellison	16	15	39.5	15.0	3.9	1837	Rehoboth, Del.	Wilmington, Del.
81342		Sch.	William Eurich	15	10	54.0	15.0	4.0	1891	St. Peter, Md.	Crisfield, Md.
80696		Sch.	William Finch	49	47	69.0	17.3	5.2	1879	South Haven, Mich.	Milwaukee, Wis.
81583		Sch.	William Grace	24	21	34.8	15.6	3.9	1896	Cedar Point, Va.	Savannah, Ga.
28838		Sch.	William Grandy	464	441	163.5	32.0	11.8	1867	Cleveland, Ohio	Port Huron, Mich.
80180		Sch.	William Hayward	40	38	62.2	20.3	5.6	1811	St. Michaels, Md.	Baltimore, Md.
28028		Sch.	Wm. Henry	52	50	75.5	20.6	5.4	1870	Covepoint, Md.	Richmond, Va.
28976		Sch.	William Henry	37	18	50.0	18.0	5.0	1876	Somerset County, Md.	Baltimore, Md.
80631		Sch.	William Herbert	10	9	34.0	12.0	4.0	1876	Bristol, Me.	Boston, Mass.
80843		Sch.	Wm. Hill	11	6	41.1	13.7	3.5	1861	Hunting Quarter, N. C.	Edenton, N. C.
28451		Sch.	William Howe	99	90	86.0	26.0	8.4	1851	Chatham, N. Y.	Plattsburg, N. Y.
28687		Sch.	William Hulste	22	21	45.0	16.3	4.5	1854	Bergen, N. J.	Newport News, Va.
81192		Sch.	William Hunt	6	5	37.6	9.4	2.8	1868	Poquoson, Va.	Do.
80567		Sch.	William James	8	8	35.0	11.0	2.0	1878	Chincoteague, Va.	Do.
81405		Sch.	William Jarrett	5	5	43.5	10.8	2.8	1892	Hollands Island, Md.	Crisfield, Md.
80118		Sch.	William Johnson	52	49	65.0	23.6	5.6	1832	Nyack, N. Y.	New York, N. Y.
28229		Sch.	William Jones	385	368	152.0	36.3	11.6	1862	Black River, Ohio	Detroit, Mich.
80285	J. L. T. S.	Sch.	William Jones	311	284	129.2	30.9	10.5	1872	East Boston, Mass.	New York, N. Y.
25499		Sch.	William Keene	56	53	64.2	20.2	7.5	1866	Danverscott, Me.	Machias, Me.
81011		Sch.	William Kelsor	9	9	41.0	12.6	3.4	1863	York County, Va.	Newport News, Va.
81494	K. M. D. H.	Sch.	William Linticum	186	168	112.0	27.6	8.0	1894	Churchcreek, Md.	Crisfield, Md.
80340		Sch.	William Layton	73	59	79.8	24.0	6.3	1873	Nanticoke River, Md.	Baltimore, Md.
80334		Sch.	Wm. Leishar	25	17	53.0	18.0	4.0	1872	Accomac County, Va.	Chincoteague, Va.
80925		Sch.	William McDaniel	19	13	59.6	18.4	4.2	1882	Crisfield, Md.	Crisfield, Md.
28941		Sch.	William McGee	86	81	82.0	23.5	7.5	1865	Somerset County, Md.	New York, N. Y.
81719		Sch.	William McGee	12	12	45.7	14.9	3.3	1879	Onancock, Va.	Newport News, Va.
80284		Sch.	William McVicker	732	698	260.0	33.9	13.7	1872	Gibraltar, Mich.	Detroit, Mich.
80636		Sch.	William McKenney	44	41	67.2	22.1	5.9	1877	Queen Anne County, Md.	Baltimore, Md.
81572		Sch.	William McKimley	42	5	38.6	12.2	2.6	1897	Crisfield, Md.	Crisfield, Md.
80182		Sch.	Wm. McNamara	4	31	64.1	20.6	6.7	1870	Somerset County, Md.	Baltimore, Md.
80433	J. P. R. G.	Sch.	William Marshall	305	290	119.4	31.0	14.0	1874	Milford, Del.	Boston, Mass.
81402		Sch.	Wm. Martin	41	27	64.6	23.0	5.3	1892	Grasshopper Point, Miss.	New Orleans, La.
80263	J. L. M. S.	Sch.	William Mason	485	348	144.6	33.5	14.9	1872	Wilmington, Del.	Dennis, Mass.
80513	J. Q. W. R.	Sch.	William Matheson	111	72	84.3	23.8	9.0	1875	Essex, Mass.	Provincetown, Mass.
28553		Sch.	William May	12	11	38.3	13.9	3.6	1853	Norfolk, Va.	Norfolk, Va.
28922		Sch.	Wm. Miller	58	55	72.2	22.6	8.1	1867	Philadelphia, Pa.	Newport News, Va.
81227		Sch.	Wm. Montgomery	101	98	89.0	22.0	6.4	1869	Champlain, N. Y.	Burlington, Vt.
81190		Sch.	William Murray	22	21	48.5	18.2	3.8	1868	Lake Charles, La.	Galveston, Tex.
81268	K. H. D. P.	Sch.	William Neely	897	792	173.4	38.3	14.8	1890	New Haven, Conn.	New York, N. Y.
80442		Sch.	William Oliver	94	89	92.0	24.6	6.4	1874	Dorchester County, Md.	Baltimore, Md.
28141		Sch.	William Pickering	99	94	82.4	24.0	7.9	1851	Hampden, Me.	Castine, Me.
80015		Sch.	William Pollock	12	7	39.0	14.2	4.2	1868	Chincoteague, Va.	Bridgeton, N. J.
28673		Sch.	William Raynor	227	215	120.3	25.0	10.5	1862	Milan, Ohio	Port Huron, Mich.
80040	J. W. S. R.	Sch.	William Renton	447	376	148.4	36.4	11.9	1882	Port Blakely, Wash.	San Francisco, Cal.
80044	J. G. M. D.	Sch.	William Rice	133	105	81.2	24.5	7.5	1899	Bath, Me.	Rockland, Me.
80239		Sch.	William Richardson	41	27	60.4	21.0	4.8	1869	Schellengers Landing, N. J.	Bridgeton, N. J.
28421		Sch.	William Roe	46	43	67.0	21.5	4.5	1850	Frederica, Del.	New York, N. Y.
80384		Sch.	Wm. Schlink	49	46	62.0	21.9	6.4	1872	Somerset County, Md.	Baltimore, Md.
80722		Sch.	William Scott	10	9	34.1	13.3	3.5	1878	Rockaway, N. Y.	New York, N. Y.
28623		Sch.	William Scriven	16	10	42.0	16.0	4.0	1860	Philadelphia, Pa.	Bridgeton, N. J.
28703	J. H. F. T.	Sch.	Wm. Slater	221	210	111.6	27.5	9.8	1866	Thomaston, Me.	Belfast, Me.
28535		Sch.	William South	60	57	60.6	25.1	6.6	1860	Brooklyn, N. Y.	New York, N. Y.
28572		Sch.	William Smith	8	8	34.8	11.2	4.1	1861	Pensacola, Fla.	Pensacola, Fla.
80148		Sch.	William Smith	9	8	38.2	13.0	3.2	1861	Perth Amboy, N. J.	New York, N. Y.
80953		Sch.	Wm. Summers	61	58	74.8	23.2	6.2	1863	Baltimore, Md.	Crisfield, Md.
28548		Sch.	William Starkey	51	51	72.0	19.0	6.0	1854	Medford, Mass.	Norfolk, Va.
28727		Sch.	William Stephenson	13	8	41.5	14.0	4.2	1848	Philadelphia, Pa.	Cape Charles, Va.
81544		Sch.	Wm. Stone	185	166	108.4	27.3	9.2	1896	Vermilion, Ohio	Detroit, Mich.
28079		Sch.	William Thomas	106	92	73.6	24.2	7.6	1849	Brookhaven, N. Y.	Calais, Me.
28960		Sch.	William Turner	20	19	48.2	16.5	4.5	1852	Somerset County, Md.	Annapolis, Md.
81397		Sch.	William Warren	10	6	51.0	13.8	3.5	1862	Oriole, Md.	Cape Charles, Va.
28058		Sch.	William Washington	19	18	52.6	16.9	5.4	1835	Somerset County, Md.	Alexandria, Va.
28254		Sch.	William Wesley	7	7	34.0	13.0	3.2	1860	Port Jefferson, N. Y.	Baltimore, Md.
80195		Sch.	Wm. Young	71	66	72.0	24.6	6.5	1871	Port Jefferson, N. Y.	Do.
28272		Sch.	William Young, jr.	13	13	35.9	14.6	5.5	1833	Tiverton, R. I.	Stonington, Conn.
80850		Sch.	Wm. A. Egerton	23	22	63.1	18.3	4.1	1861	Somerset County, Md.	Baltimore, Md.
80952		Sch.	Wm. A. Graves	74	70	81.0	20.9	7.0	1844	Norfolk, Va.	Norfolk, Va.
28095	H. S. J. L.	Sch.	Wm. A. Grover	116	111	91.6	22.5	8.9	1865	Kennelbunk, Me.	Provincetown, Mass.
28992	J. F. V. K.	Sch.	William A. Morrell	100	103	64.6	27.0	7.2	1868	Elizabethport, N. J.	New York, N. Y.
81547		Sch.	William A. Morse	77	77	82.6	22.6	8.8	1896	Essex, Mass.	Provincetown, Mass.

MERCHANT SAILING VESSELS OF THE UNITED STATES—Continued.

Official No.	Signal letters.	Rig.	Name of vessel.	Gross tonnage.	Net tonnage.	Length.	Breadth.	Depth.	When built.	Where built.	Home port (where permanent document issues).
						Feet.	Feet.	Feet.			
80996		Sch.	William A. Parks	14	8	81.0	16.0	8.7	1883	Somerset County, Md.	Tappahannock, Va.
80469		Sch.	Wm. A. Ripley	63	60	69.3	20.4	8.3	1874	Newark, N. J.	New York, N. Y.
26781		Sch.	Wm. A. Stelman	17	10	42.0	15.0	4.2	1830	Seaville, N. J.	Annapolis, Md.
80584		Sch.	William A. Stevens	12	12	37.9	14.6	4.3	1876	Norwalk, Conn.	New York, N. Y.
80982		Sch.	Wm. A. Waters	5	5	37.1	9.9	3.0	1883	Kent County, Md.	Baltimore, Md.
62866		Sch.	Wm. A. Young	434	413	165.1	30.4	11.4	1883	Marine City, Mich.	Port Huron, Mich.
26970		Sch.	Wm. B. Coubourn	24	23	51.0	17.0	5.8	1860	Somerset County, Md.	Tappahannock, Va.
80141		Sip.	William B. Foster	9	9	35.4	13.9	3.5	1870	Tuckerton, N. J.	Tuckerton, N. J.
80448	J. Q. C. F.	Sch.	William B. Herrick	490	474	146.6	34.0	19.0	1874	Newburyport, Mass.	Boston, Mass.
26185		Sch.	Wm. B. Ogden	206	203	139.4	25.8	10.4	1867	Cleveland, Ohio	Detroit, Mich.
26946		Sip.	William B. Overton	13	12	44.0	15.5	3.6	1867	Sayville, N. Y.	Parth Amboy, N. J.
81533	K. M. P. N.	Sch.	William B. Palmer	1,665	1,625	257.2	42.1	20.1	1896	Bath, Me.	Bath, Me.
81484		Sch.	William B. Rambo	99	96	96.8	17.6	7.5	1894	Tuckerton, Pa.	Philadelphia, Pa.
81174		Sip.	Wm. B. Stites	19	12	47.6	16.0	4.5	1848	Port Norris, N. J.	Bridgeport, N. J.
81674		Sch.	Wm. B. Tension	18	18	60.5	17.5	4.5	1890	Crab Island, Md.	Crisfield, Md.
80566		Sch.	William C. Lore	31	19	56.0	18.0	5.0	1876	Bridgeton, N. J.	Camden, N. J.
26683		Sch.	William C. Pandleton	33	31	57.5	18.8	4.8	1837	Westerly, R. I.	Rothbury, Me.
80138		Sip.	Wm. C. Pruitt	9	6	32.5	12.5	3.4	1849	Worcester County, Md.	Chincoteague, Va.
81276	K. H. G. T.	Sch.	William C. Tanner	1,033	879	191.4	38.3	19.3	1890	Bath, Me.	Bath, Me.
81423		Sch.	William D. Becker	1,046	994	211.0	35.0	16.6	1892	West Bay City, Mich.	Cleveland, Ohio
26956		Sip.	Wm. D. Benston	5	5	28.0	11.3	3.2	1867	Accouac, Va.	Norfolk, Va.
80232	J. L. G. M.	Sch.	Wm. D. Hilton	324	308	124.5	32.2	11.1	1871	Bath, Me.	Providence, R. I.
26993		Sip.	Wm. D. Lockwood	7	7	35.0	13.0	3.0	1864	New York, N. Y.	Crisfield, Md.
80275	J. L. Q. R.	Sch.	William D. Marvel	454	356	139.0	33.7	14.9	1872	Wilmington, D. C.	Fall River, Mass.
80735		Sch.	William E. Clarke	25	24	51.5	18.8	5.4	1879	Pocomoke City, Md.	Newport News, Va.
80901		Sch.	Wm. E. Cox	24	23	48.1	17.3	5.6	1843	Milford, D. C.	Tuckerton, N. J.
80452		Sch.	William E. Crosswell	10	9	47.4	14.7	3.2	1874	Crisfield, Md.	Baltimore, Md.
81086	K. D. F. L.	Sch.	William E. Downes	753	638	164.0	37.3	18.0	1885	Bath, Me.	New Haven, Conn.
81574		Sip.	Wm. E. Earl	5	5	37.2	13.4	2.6	1897	Bishops Head, Md.	Crisfield, Md.
81331		Sch.	Wm. E. James	42	30	63.3	20.5	8.7	1849	Madison, Md.	Baltimore, Md.
81627		Sip.	Wm. E. Parks	6	6	36.8	14.0	3.5	1898	Upper Fairmount, Md.	Crisfield, Md.
80535		Sch.	William E. Price	28	27	60.8	20.7	6.3	1874	Somerset County, Md.	Baltimore, Md.
80180		Sch.	Wm. E. Ward	9	8	39.7	12.1	3.4	1871	Crisfield, Md.	Crisfield, Md.
80970		Sch.	Wm. E. Woodall	65	61	72.8	22.4	6.4	1869	Baltimore, Md.	Tappahannock, Va.
81113		Sip.	William F. Allen	18	14	35.0	17.0	3.6	1846	Norfolk County, Va.	Richmond, Va.
81187		Sch.	Wm. F. Barnes	9	6	43.0	13.0	2.8	1888	Smiths Island, Md.	Crisfield, Md.
81451	K. L. S. Q.	Sch.	William F. Campbell	311	169	112.8	29.5	8.3	1893	Cherryfield, Me.	Maehles, Me.
80174		Sip.	Wm. F. Carroll	8	8	36.4	13.7	3.3	1871	Baltimore, Md.	Newport News, Va.
80945	J. W. T. K.	Sch.	William F. Collins	303	241	128.2	30.3	9.1	1882	Bath, Me.	Boston, Mass.
80238		Sch.	William F. Cullen	38	23	35.0	19.6	4.6	1868	Gooben, N. J.	Philadelphia, Pa.
76995	J. T. M. K.	Sch.	Wm. F. Green	267	217	115.7	28.5	12.1	1879	Ellsworth, Me.	Boston, Mass.
81068		Sch.	William F. Maracher	15	15	37.0	14.4	4.2	1884	Port Royal, S. C.	Boston, S. C.
80782		Sch.	William F. Miller	81	81	58.1	22.5	5.4	1880	New London, Conn.	Boston, Mass.
81088		Sip.	Wm. F. Turner	9	9	37.4	14.6	3.8	1885	Sharptown, Md.	Crisfield, Md.
81158		Sch.	William F. Vilas	21	12	58.0	16.2	4.5	1867	Pocomoke City, Md.	Do.
81137	K. D. P. L.	Sch.	Wm. F. Witzmann	473	407	160.0	35.0	12.2	1867	Fairhaven, Cal.	San Francisco, Cal.
26073		Sch.	William G. Eadie	46	44	54.2	19.6	6.1	1842	Staten Island, N. Y.	Mount Desert Feiry, Me.
80931		Sch.	William G. Gillett	10	9	51.0	14.3	3.1	1883	Crisfield, Md.	Norfolk, Va.
80658		Sip.	William G. Hitchings	5	5	41.3	14.2	3.2	1877	Portsmouth, Va.	Do.
80824	J. V. G. S.	Bgn.	William G. Irwin	348	339	135.0	32.8	13.0	1891	San Francisco, Cal.	San Francisco, Cal.
26412		Sch.	William G. Tufts	58	51	71.5	21.0	4.5	1839	Westfield, N. Y.	Newport News, Va.
80209		Sch.	Wm. G. Vance	17	17	38.8	15.3	4.4	1871	Key West, Fla.	Key West, Fla.
80197		Sch.	William H. Archer	95	90	85.0	25.8	7.1	1871	Ellsworth, Me.	Baugor, Me.
80697	J. T. F. C.	Sch.	William H. Bailey	489	464	148.0	34.6	15.1	1878	City Island, N. Y.	Norfolk, Va.
110029		Sch.	Wm. H. Barnes	86	81	79.8	25.2	6.1	1869	Nyack, N. Y.	New York, N. Y.
80459		Sch.	William H. Barney	26	21	54.4	21.9	3.6	1881	Fish River, Ala.	Shieldboro, Miss.
81080		Sch.	William H. Bennett	10	6	49.0	12.9	3.6	1845	Somerset County, Md.	Tappahannock, Va.
81368		Sch.	Wm. H. Berry	27	16	60.0	19.0	5.6	1893	Solomons Island, Md.	Bridgeton, N. J.
26575		Sip.	William H. Bolton	13	12	41.5	15.0	3.6	New York, N. Y.
80862		Sch.	Wm. H. Bradshaw	9	5	47.0	14.4	3.0	1881	Onancock, Va.	Crisfield, Md.
81237		Sch.	Wm. H. Bunting	15	15	56.3	15.6	4.4	1840	Orlando, Md.	Cape Charles, Va.
81518	K. M. J. H.	Sch.	William H. Clifford	1,593	1,388	221.6	43.5	19.6	1895	Bath, Me.	Bath, Me.
80628	J. S. H. K.	Sbp.	William H. Connor	1,496	1,423	210.4	40.5	24.2	1877	Searsport, Me.	Searsport, Me.
80955		Sch.	William H. Cross	59	41	78.0	21.4	7.2	1843	Bath, Me.	Glocester, Mass.
81383	K. L. J. H.	Sch.	William H. Davenport	256	214	123.5	30.5	8.6	1892	Phippsburg, Me.	Bath, Me.
81477	K. M. B. C.	Sch.	Wm. H. Davidson	286	273	122.0	32.5	11.2	1894	New London, Conn.	New London, Conn.
80674		Sch.	William H. Davidson	10	9	33.2	12.0	3.0	1878	Southwest Harbor, Me.
80393		Sch.	William H. Dunham	184	175	116.0	24.4	8.0	1873	Eastmanville, Mich.	Grand Haven, Mich.
80166		Sch.	William H. Fluney	29	28	59.9	20.4	4.6	1870	Aocomac County, Va.	Paltimora, Md.
26027		Sch.	William H. Gatzmer	35	16	56.0	17.0	4.9	1883	Philadelphia, Pa.	Camden, N. J.
80799		Sip.	Wm. H. Hall	15	14	43.0	15.4	4.2	1879	Baltimore, Md.	Baltimore, Md.
80941		Sip.	Wm. H. Hill	17	16	56.0	16.0	3.8	1881	Charlestown, Md.	Do.
80225		Sch.	William H. Hutchins	8	8	39.0	12.6	2.2	1871	Crisfield, Md.	Crisfield, Md.
26438		Sch.	William H. Jewell	46	44	62.2	21.6	5.5	1853	Nyack, N. Y.	Rockland, Me.
80290		Sch.	Wm. H. Jillard	66	63	77.5	23.6	6.1	1873	Talbot County, Md.	Tappahannock, Va.

¹Formerly schooner John J. Taylor.

²Formerly schooner Rebecca D.

MERCHANT SAILING VESSELS OF THE UNITED STATES—Continued.

Official No.	Signal letters.	Rig.	Name of vessel.	Gross tonnage.	Net tonnage.	Length			When built.	Where built.	Home port (where permanent document issues).
						Feet.	Feet.	Feet.			
81625		Sch.	Wm. H. Killman	19	13	59.0	18.0	4.4	1856	Pocomoke City, Md.	Baltimore, Md.
26101		Sch.	William H. Lewis	18	17	41.8	18.2	4.6	1866	Newburyport, Mass.	Chatham, Mass.
80744		Sch.	William H. Lockwood	5	5	29.5	12.2	3.0	1860	City Island, N. Y.	New York, N. Y.
80116		Sch.	William H. Lissenden	7	6	29.0	11.8	3.4	1868	Mariner Harbor, N. Y.	Perth Amboy, N. J.
80981	K. B. N. Q.	Sch.	William H. Macy	2,202	2,038	254.9	43.2	28.3	1873	Rockport, Me.	San Francisco, Cal.
80596		Sch.	William H. Maguire	7	7	35.3	13.3	3.0	1876	Newtown, Md.	Norfolk, Va.
81008		Sch.	Wm. H. Maguire	9	9	49.2	15.0	2.8	1873	Somerset County, Md.	Crisfield, Md.
83014		Sch.	Wm. H. Maguire	43	30	69.1	20.6	5.2	1882	Oxford, Md.	Baltimore, Md.
26491		Sch.	William H. Martin	12	11	36.0	15.0	4.0	1877	New York, N. Y.	Coldspring, N. Y.
80860		Sch.	Wm. H. McGee	25	23	63.3	18.2	4.5	1881	Somerset County, Md.	Baltimore, Md.
80421		Sch.	Wm. H. Meekins	73	69	87.0	23.5	6.5	1874	Oxford, Md.	Tappahannock, Va.
26499		Sch.	William H. Merceon	11	10	35.0	14.5	4.1	1858	Patchogue, N. Y.	Perth Amboy, N. J.
80716		Sch.	Wm. H. Michael	48	36	65.4	21.4	5.7	1879	Queen Anne County, Md.	Baltimore, Md.
26443		Sch.	William H. Newman	49	47	51.0	23.5	6.6	1865	Brooklyn, N. Y.	New York, N. Y.
80740		Sch.	William H. Oako	70	67	74.7	21.7	7.5	1878	Essex, Mass.	Do.
80488		Sch.	William H. Phillips	10	9	35.0	12.8	3.4	1874	Brookhaven, N. Y.	Perth Amboy, N. J.
81516		Sch.	Wm. H. Rider	68	45	80.6	29.0	9.0	1895	Essex, Mass.	Grochester, Mass.
26256		Sch.	Wm. H. Roach	28	19	53.5	18.1	3.5	1860	Somerset County, Md.	Crisfield, Md.
81134		Sch.	William H. Rowe	17	16	43.3	16.5	4.6	1866	Bayshore, N. Y.	Patchogue, N. Y.
26878		Sch.	William H. Ruessell	9	9	33.9	12.3	4.4	1877	Boston, Mass.	Portsmouth, N. H.
81010		Sch.	William H. Saunders	27	25	60.4	25.3	6.5	1883	Annapolis, Md.	Annapolis, Md.
81117		Sch.	Wm. H. Sharp	6	5	27.3	12.1	3.3	1866	Patchogue, N. Y.	Patchogue, N. Y.
80035		Sch.	Wm. H. Sharrott	5	5	31.4	12.2	3.2	1864	Patchogue, N. Y.	New York, N. Y.
81054	K. C. R. D.	Sch.	Wm. H. Shubert	642	501	146.7	35.3	18.0	1874	Camden, N. J.	Philadelphia, Pa.
81454	K. L. S. W.	Sch.	Wm. H. Skinner	262	220	129.2	30.2	9.0	1893	Baltimore, Md.	Baltimore, Md.
80370		Sch.	Wm. H. Smith	27	26	55.2	19.2	5.8	1873	Somerset County, Md.	Newport News, Va.
80954	K. B. F. M.	Sch.	William H. Smith	1,878	1,811	232.4	43.3	18.5	1883	Bath, Me.	New York, N. Y.
81659	K. P. G. F.	Sch.	Wm. H. Smith	866	496	170.4	37.6	12.8	1899	Port Blakely, Wash.	San Francisco, Cal.
81118		Sch.	William H. Starbuck	53	50	75.6	21.0	9.5	1866	Tottenville, N. Y.	San Francisco, Cal.
81317	K. J. D. O.	Sch.	William H. Sumner	572	543	165.0	35.5	13.0	1891	Camden, Me.	Beaufort, S. C.
81295	K. H. Q. B.	Sch.	William H. Swan	840	728	171.0	36.0	19.5	1890	Camden, N. J.	New York, N. Y.
80132		Sch.	Wm. H. Taylor	37	28	63.0	21.1	8.1	1870	Tobacco Stick, Md.	Philadelphia, Pa.
80999		Sch.	William H. Thompson	65	15	53.6	16.0	8.5	1883	Somerset County, Md.	Richmond, Va.
26338		Sch.	Wm. H. Townsend	15	62	59.3	25.0	6.9	1836	Brooklyn, N. Y.	New York, N. Y.
26972		Sch.	William H. Vanneman	10	10	37.6	14.0	3.8	1875	Penugrove, N. J.	Bridgeton, N. J.
26704		Sch.	William H. Vickery	25	23	49.6	16.4	3.2	1866	Somerset County, Md.	Baltimore, Md.
81655		Sch.	Wm. H. Warren	31	29	54.9	18.2	6.3	1867	Harpwell, Me.	Pensacola, Fla.
80829		Sch.	William H. Whiting	15	14	59.0	20.0	5.0	1864	Pocomoke City, Md.	Baltimore, Md.
81570		Sch.	William I. Hume	24	14	42.6	16.7	3.8	1880	Onancock, Va.	Norfolk, Va.
81379		Sch.	William J. Simpson	38	55	69.0	23.5	5.2	1881	Millford, Del.	Baltimore, Md.
81573		Sch.	William J. B. van	15	8	39.5	13.9	3.9	1897	Dorchester, N. J.	Bridgeton, N. J.
81401		Sch.	William J. Br. an	14	14	48.5	15.9	1.0	1897	Pleasant Mills, N. J.	Somers Point, N. J.
80527		Sch.	William J. Griffith	17	11	59.0	15.6	4.4	1892	Onole, Md.	Crisfield, Md.
81078	K. D. C. W.	Sch.	William J. Leonard	16	9	47.5	17.3	4.8	1878	Somerset County, Md.	Do.
81458	K. L. T. H.	Sch.	Wm. J. Leonard	887	797	181.8	36.0	18.5	1885	Thomaston, Me.	Thomaston, Me.
26235		Sch.	William J. Lipssett	1,026	974	190.0	39.8	20.2	1893	Camden, N. J.	Somers Point, N. J.
80817	J. V. F. Q.	Sch.	William J. Pell	8	5	40.0	13.0	3.6	1881	Bath, Me.	Crisfield, Md.
80999		Sch.	William J. Rotch	1,717	1,604	218.2	42.1	24.2	1881	Bath, Me.	New Bedford, Mass.
1734		Sch.	Wm. J. Walter	8	5	36.5	14.3	3.3	1869	Crisfield, Md.	Wilmington, Del.
81239	K. G. P. S.	Sch.	William K. Hammond	63	59	74.0	24.6	5.1	1868	Staten Island, N. Y.	New York, N. Y.
80336	J. M. R. H.	Sch.	William K. Park	1,282	1,189	201.0	39.3	21.3	1899	Camden, N. J.	Somers Point, N. J.
80223		Sch.	William L. Elkins	241	229	121.4	31.0	8.4	1873	Dennisville, N. J.	Boston, Mass.
80583		Sch.	William L. Franklin	123	117	96.5	26.7	7.1	1871	Baltimore, Md.	Baltimore, Md.
80994		Sch.	William L. Peck	77	73	80.2	26.2	6.3	1867	Coldspring, N. Y.	New York, N. Y.
80882	J. V. W. C.	Sch.	William L. Snyder	16	15	50.6	16.2	3.6	1883	Crisfield, Md.	Do.
81673		Sch.	William L. Walker	592	563	194.9	34.3	15.1	1882	Boston, Mass.	Philadelphia, Pa.
81132		Sch.	Wm. L. Webster	6	6	41.5	13.4	3.0	1899	Deal Island, Md.	Crisfield, Md.
80114		Sch.	Wm. M. Brittain	10	10	44.0	13.0	3.0	1896	Nansuond County, Va.	Norfolk, Va.
80926		Sch.	Wm. M. Everett	167	159	108.0	30.0	7.6	1870	Rondont, N. Y.	Greenport, N. Y.
80620		Sch.	Wm. M. Flobett	18	17	50.4	12.6	4.1	1882	Piankitank, Va.	Tappahannock, Va.
81083		Sch.	Wm. M. Gaffney	74	70	86.4	22.8	7.8	1877	Grochester, Mass.	New York, N. Y.
80992		Sch.	William M. Harned	6	6	28.5	13.4	3.2	1885	Patchogue, N. Y.	Do.
81503		Sch.	Wm. M. Powell	80	37	78.5	23.2	6.2	1883	Finney, Va.	Cape Charles, Va.
81093		Sch.	William M. Ritch	59	50	78.4	22.6	6.0	1896	City Island, N. Y.	Bridgeton, N. Y.
81106		Sch.	William M. Walker	19	18	45.6	15.6	4.6	1883	Tisbury, Mass.	Edgartown, Mass.
26585		Sch.	Wm. M. Ward	12	11	35.8	15.2	3.9	1886	Urbana, Va.	Tappahannock, Va.
80714		Sch.	William P. Boggs	35	34	56.6	20.0	5.0	1864	Staten Island, N. Y.	Nantucket, Mass.
80757	J. T. R. G.	Sch.	William P. Herbert	9	8	42.0	11.4	3.9	1890	Baltimore, Md.	Edenton, N. C.
80327		Sch.	William P. Hood	665	632	158.4	38.4	16.9	1879	Bath, Me.	Fall River, Mass.
80219		Sch.	Wm. P. Hutchins	6	5	31.0	10.2	2.0	1872	Yorktown, Va.	Newport News, Va.
80255		Sch.	Wm. P. Whiting	16	15	44.2	16.7	5.0	1873	Crisfield, Md.	Annapolis, Md.
80427	J. P. M. L.	Sch.	Wm. P. Whyte	9	6	43.0	12.8	3.3	1872	do	Crisfield, Md.
81235		Sch.	William R. Hutton	548	521	160.0	36.0	16.0	1874	Pembroke, Me.	Fall River, Mass.
80128		Sch.	Wm. R. Pritchett	8	7	35.6	14.7	3.4	1889	Cambridge, Md.	Crisfield, Md.
		Sch.	Wm. S. Calvin	13	12	34.2	15.7	3.7	1870	Crisfield, Md.	Baltimore, Md.

¹ Formerly sloop Andrew Luke.

² Formerly schooner A. J. Williams.

MERCHANT SAILING VESSELS OF THE UNITED STATES—Continued.

Official No.	Signal letters.	Rtg.	Name of vessel.	Gross tonnage.	Net tonnage.	Length.		Breadth.	Depth.	When built.	Where built.	Home port (where permanent document issued).
						Feet.	Feet.					
80011		Sch.	Wm. S. Kirby	46	43	71.1	23.4	5.0	1882	Pocomoke City, Md.	Norfolk, Va.	
80245		Sch.	Wm. S. Mason	19	18	56.7	15.3	4.2	1869	Milton, Del.	Cape Charles, Va.	
81007		Sch.	Wm. S. McMaster	22	21	54.0	17.0	4.5	1893	Somerset County, Md.	Baltimore, Md.	
80728		Sch.	Wm. S. Miles	11	11	47.0	16.3	3.6	1879	Crisfield, Md.	Crisfield, Md.	
26061		Sch.	Wm. S. Rodgers	29	28	55.8	20.8	4.8	1867	Accomac County, Va.	Norfolk, Va.	
12099		Sch.	Wm. S. Tompkins	71	67	78.7	24.3	6.0	1850	Milton, Del.	New York, N. Y.	
81351		Sch.	Wm. T. Banks	15	9	57.0	15.7	4.4	1891	St. Petera, Md.	Crisfield, Md.	
80960	J. W. V. L.	Sch.	William T. Donnell	538	462	149.2	34.2	14.6	1883	Bath, Me.	Bath, Me.	
26580		Sch.	William T. Parker	26	25	56.5	16.4	4.0	1864	Oceanport, N. J.	Perth Amboy, N. J.	
81338	K. J. S. R.	Sch.	William T. Parker	178	169	108.0	24.0	7.0	1891	Milton, Del.	Philadelphia, Pa.	
81398		Sch.	William T. Stallings	17	11	56.7	15.8	4.1	1892	Oriole, Md.	Baltimore, Md.	
81197		Sch.	Wm. T. Willing	13	6	56.0	14.5	3.8	1888	St. Petera, Md.	Do.	
26309		Sch.	Wm. V. Hutchings	62	60	70.0	20.2	7.5	1866	Essex, Mass.	Essexport, Me.	
81136	K. D. P. G.	Sch.	William W. Converse	745	654	168.8	37.8	16.0	1896	New Haven, Conn.	New Haven, Conn.	
81455		Sch.	Wm. W. Crowell	81	20	60.0	17.1	4.4	1898	Oriole, Md.	Crisfield, Md.	
80674		Sch.	Wm. W. Hackett	25	62	77.3	23.0	5.9	1869	Dorchester County, Md.	Do.	
80161		Sch.	Wm. W. McDaniel	38	27	62.2	20.1	6.8	1870	Somerset County, Md.	Baltimore, Md.	
80083		Sch.	William W. Wood	76	73	81.9	22.0	5.0	1869	Northport, N. Y.	New York, N. Y.	
80843		Sch.	Wm. H. B. Bixler	20	19	52.5	16.9	5.1	1875	Somerset County, Md.	Alexandria, Va.	
90863	J. V. Q. K.	Sch.	William Lorman Roberts	763	725	166.8	35.3	16.3	1881	Bath, Me.	Fall River, Mass.	
81200		Sch.	Wm. Trickett Giles	21	15	61.6	17.1	4.6	1888	St. Petera Creek, Md.	Cape Charles, Va.	
26779		Sch.	William and Albert	33	31	56.8	20.8	4.2	1861	San Francisco, Cal.	San Francisco, Cal.	
26885		Sch.	William and Fannie	6	6	31.0	12.0	3.0	1868	Crisfield, Md.	Crisfield, Md.	
26419		Sch.	William and James	43	41	57.7	21.8	5.2	1849	Bridgeton, N. J.	Perth Amboy, N. J.	
26074		Sch.	William and Jessie	81	77	79.0	23.6	7.0	1864	Sussex County, Del.	Somerville, Del.	
81638		Sch.	William and John	6	6	40.2	14.5	2.8	1898	Hopside, Va.	Tappanhook, Va.	
80772		Sch.	William and John	73	69	77.6	23.4	5.7	1890	Dorchester County, Md.	Wilmington, Del.	
81167		Sch.	Wm. B. and Wm. J. Carlisle	20	13	47.6	17.0	4.2	1887	Leesburg, N. J.	Hridgeton, N. J.	
81176		Sch.	Williams Brothers	6	6	24.6	12.2	3.8	1887	Noank, Conn.	New London, Conn.	
81668	K. P. J. M.	Sch.	Williamsburg	319	319	150.6	31.8	9.4	1890	Williamsburg, Va.	New York, N. Y.	
80745	J. T. V. R.	Sch.	Williams C. Wickham	329	318	131.6	32.6	10.7	1890	Milford, Del.	Philadelphia, Pa.	
26929		Sch.	Willie	78	22	68.0	17.8	5.9	1867	Brooklyn, N. Y.	New York, N. Y.	
80156		Sch.	Willie	16	15	44.0	16.5	4.2	1870	Rocklyn, N. Y.	Do.	
80287		Sch.	Willie	7	7	29.0	11.0	4.0	1872	Lynn, Mass.	Portland, Me.	
80398		Sch.	Willie	12	11	37.4	13.7	4.4	1874	Charleston, S. C.	Charleston, S. C.	
80416		Sch.	Willie	18	18	34.0	13.5	5.0	1877	Noank, Conn.	New York, N. Y.	
80812		Sch.	Willie	91	87	80.0	22.6	7.9	1862	Cornwallis, Nova Scotia	Deer Isle, Me.	
80873		Sch.	Willie	16	15	42.0	15.5	3.6	1861	Clearcreek, Tex.	Galveston, Tex.	
81506		Sch.	Willie	11	10	38.6	14.4	4.0	1866	Portsmouth, Va.	Norfolk, Va.	
26691		Sch.	Willie G.	59	56	17.5	20.0	7.7	1860	Essex, Mass.	Damariscotta, Me.	
81421		Sch.	Willie R.	6	6	35.0	13.0	2.9	1892	Biloxi, Mass.	Shieldsboro, Mass.	
80971		Sch.	Willie T.	5	5	34.1	11.3	3.0	1893	Kinnekeet, N. C.	Newbern, N. C.	
81482		Sch.	Willie T.	13	12	38.8	14.9	5.2	1894	East Boothbay, Me.	Damariscotta, Me.	
26556		Sch.	Willie Ann	9	9	34.5	12.6	3.0	1861	Potomac, Va.	Newport News, Va.	
81494		Sch.	Willie Clarence	10	9	51.1	14.4	2.2	1893	Oriole, Md.	Crisfield, Md.	
81256		Sch.	Willie Glover	5	5	30.7	11.9	2.8	1891	Apalachicola, Fla.	Apalachicola, Fla.	
26636		Sch.	Willie Lincoln	24	23	59.0	15.8	5.0	1866	Duxbury, Mass.	Newport News, Va.	
80334		Sch.	Willie Louitt	181	172	116.5	25.0	8.1	1873	Eastmanville, Mich.	Milwaukee, Wis.	
80600		Sch.	Willie Revel	8	8	38.0	14.0	3.6	1876	Worcester County, Md.	Baltimore, Md.	
80619		Sch.	Willie Russell	13	7	39.0	15.0	4.0	1877	Leesburg, N. J.	Bridgeton, N. J.	
26763		Sch.	Willie Smith	32	30	55.9	17.5	6.4	1868	Harpawell, Me.	Luber, Me.	
80738		Sch.	Willie Wallace	32	21	51.0	17.3	6.1	1879	New Berlin, Fla.	Key West, Fla.	
80750	J. T. Q. N.	Sch.	Willie A. McKay	175	146	102.0	25.8	9.9	1890	Essex, Mass.	Provincetown, Mass.	
81366		Sch.	Willie E. Morse	9	9	32.4	12.0	6.2	1892	Friendship, Me.	Southwest Harbor, Me.	
80948		Sch.	Willie F. Thomas	25	17	53.0	17.5	5.4	1883	Dorchester County, Md.	Baltimore, Md.	
81238		Sch.	Willie F. Price	30	13	54.8	15.9	4.4	1889	Somerset County, Md.	Crisfield, Md.	
81205	K. G. C. J.	Sch.	Willie H. Child	626	595	175.8	38.4	13.1	1898	Thomaston, Me.	Thomaston, Me.	
81015		Sch.	Willie H. White	30	22	65.6	18.5	5.3	1883	Solomons Island, Md.	Annapolis, Md.	
81230		Sch.	Willie J. Gibson	9	9	58.5	15.2	4.1	1890	do	Crisfield, Md.	
81662		Sch.	Willie L. Bennett	8	8	42.6	14.3	3.4	1899	Inverness, Md.	Do.	
81555	K. M. V. L.	Sch.	Willie L. Maxwell	315	260	131.6	32.7	9.5	1899	Franklin, Me.	Mount Desert Ferry, Me.	
80849	J. V. N. Q.	Sch.	Willie L. Newton	385	326	140.0	32.6	12.5	1891	Bangor, Me.	Bangor, Me.	
80512	J. Q. W. C.	Sch.	Willie L. Swift	100	69	81.9	22.8	8.4	1873	Provincetown, Mass.	Provincetown, Mass.	
81286	K. H. M. N.	Bkn.	Willie R. Hume	668	569	183.1	39.6	14.6	1890	North Bend, Oreg.	San Francisco, Cal.	
81703		Sch.	Willie V. White	11	9	41.6	12.5	3.8	1900	Richmond, Va.	Richmond, Va.	
80420		Sch.	Willie Lee Hall	56	38	72.0	23.5	5.8	1873	Newtown, Md.	Norfolk, Va.	
81612		Sch.	Willie and Edward	10	7	35.9	13.9	2.9	1896	Hampden, Va.	Newport News, Va.	
81208		Sch.	Willis	7	7	42.0	10.8	3.2	1896	Smyrna, N. C.	Beaufort, N. C.	
80811		Sch.	Willis B.	6	5	28.0	12.0	3.0	1881	Greenport, N. Y.	Bridgeton, Conn.	
81457		Sch.	Will-o'-the-Wisp	8	7	31.9	11.9	4.6	1891	Bridgeton, Conn.	Do.	
81661		Sch.	Willow	10	10	30.0	12.8	4.8	1890	Brooklyn, N. Y.	New York, N. Y.	
26492		Sch.	Willow Brook	11	10	37.5	14.6	3.6	1857	East Hartford, Conn.	Do.	
62526		Sch.	Willow Brook	11	10	38.0	13.9	5.6	1871	New Bedford, Mass.	Providence, R. I.	
81090	K. Q. C. V.	BK.	WILLSCOTT	1,981	1,856	267.3	40.1	23.7	1896	Port Glasgow, Scotland	Honolulu, H. I.	
81098		Sch.	Wilmington	9	9	34.3	13.6	3.2	1895	Wilmington Island, Ga.	Savannah, Ga.	
81641	K. N. V. Q.	Sch.	Winmore	844	744	185.2	35.3	16.2	1899	Bath, Me.	Fall River, Mass.	

* Formerly schooner James R. Mitchell.

* Formerly British schooner Fanny Given.

* Formerly Hawaiian bark Willcott.

MERCHANT SAILING VESSELS OF THE UNITED STATES—Continued.

Official No.	Signal letters.	Rtg.	Name of vessel.	Gross tonnage.	Net tonnage.	Length.		Breadth.	Depth.	When built.	Where built.	Home port (where permanent document issues).
						Feet.	Feet.					
60976	K. B. M. H.	Sch.	Wilson and Hunting.....	416	344	132.0	35.0	11.6	1823	Alexandria, Va.	Perth Amboy, N. J.	
61049	Sch.	Wilson and Willard.....	52	40	62.7	21.3	5.7	1884	Gouldsboro, Me.	Portsmouth, N. H.	
61232	Sip.	Wilsonia.....	12	12	41.4	13.9	3.4	1849	Pocomoke City, Md.	Norfolk, Va.	
61672	S.p.	Wilton V.....	5	5	35.0	12.0	2.5	1896	St. Peters, Md.	Crisfield, Md.	
60966	Sip.	Winant W. Weir.....	13	13	31.0	15.5	4.6	1843	Glenwood, N. Y.	Perth Amboy, N. J.	
61461	K. L. T. P.	Sch.	Winchester.....	118	112	89.8	25.0	10.0	1893	Prosper, Oreg.	San Francisco, Cal.	
60965	Sch.	Windward.....	67	63	72.8	23.0	5.6	1856	Dorchester County, Md.	Crisfield, Md.	
60991	Sip.	Windward.....	6	6	29.0	10.5	3.0	1892	Worcester County, Md.	Chincoteague, Va.	
95147	K. H. V. T.	Sch. y.	Windward.....	40	38	64.6	17.5	6.4	1872	Bath, Me.	Boston, Mass.	
60983	Sch.	Winfield.....	12	11	38.6	14.0	3.5	1892	Key West, Fla.	Key West, Fla.	
60746	Sch.	Winfield Scott.....	49	47	68.0	22.4	5.0	1861	San Francisco, Cal.	San Francisco, Cal.	
61159	Sch.	Winfrey.....	11	10	42.8	14.2	2.9	1892	Ile of Wight County, Va.	Norfolk, Va.	
61569	Sch.	Wings.....	9	9	40.5	10.5	2.7	1897	Muskegon, Mich.	Grand Haven, Mich.	
60647	J. V. N. E.	Sch.	Wing and Wing.....	141	134	104.0	30.0	8.2	1821	San Francisco, Cal.	San Francisco, Cal.	
61394	Sip.	Winged Arrow.....	8	8	34.0	10.5	3.6	1892	Everett, Wash.	Port Townsend, Wash.	
61504	Cat.	Winged Arrow.....	5	5	23.8	11.0	3.5	1895	Osterville, Mass.	Chatham, Mass.	
61644	Sch.	Winfred.....	11	8	40.0	13.8	3.6	1896	Bonsecour, Ala.	Mobile, Ala.	
61691	K. P. V. N.	Sch. y.	Winnabago.....	17	14	52.0	14.0	6.0	1900	North Haven, Me.	Boston, Mass.	
61700	K. H. R. Q.	Sch.	Winnabago.....	264	250	126.7	30.4	8.4	1890	Phippsburg, Me.	Bath, Me.	
61463	Sch.	Winnie.....	10	10	42.5	14.2	4.2	1893	Old River, Tex.	Galveston, Tex.	
61173	Sch.	Winnie Davis.....	23	14	58.0	19.6	6.0	1887	Handsboro, Miss.	Shelbourn, Miss.	
61522	Sip.	Winnie.....	11	10	32.5	12.1	6.0	1897	Friendship, Me.	Saco, Me.	
60439	J. P. S. R.	Sch.	Winnie Lowry.....	246	215	104.0	29.8	10.2	1874	Waldoboro, Me.	Boston, Mass.	
61213	Sch.	Winnie Weaver.....	17	16	45.0	13.5	5.5	1899	Charlevoix, Mich.	Milwaukee, Wis.	
60562	Sch.	Winnie Wing.....	200	190	118.0	28.0	10.0	1887	Fort Howard, Wis.	Do.	
61069	Sip.	Winnie A. Small.....	25	23	54.5	17.6	3.6	1885	Alna, Me.	Bath, Me.	
61060	Sch.	Winnie H. Windsor.....	26	25	63.1	17.2	2.9	1894	Solomons Island, Md.	Annapolis, Md.	
20491	K. H. O. L.	Sch. y.	Winona.....	50	47	81.0	18.0	6.9	1873	New York, N. Y.	New York, N. Y.	
61307	K. G. D. N.	Sch.	Winona.....	108	78	68.4	23.9	8.1	1899	Essex, Mass.	Gloucester, Mass.	
61842	Sip.	Winona.....	8	8	27.5	10.8	5.4	1899	Gloucester, Mass.	Do.	
6. 657	K. P. O. B.	Sch.	Winslow.....	566	496	170.4	37.0	12.8	1899	Port Blakeley, Wash.	San Francisco, Cal.	
60146	J. K. B. D.	Sch.	Winslow Morse.....	111	105	62.9	24.4	7.2	1870	Bath, Me.	Baigor, Me.	
60629	Sip. y.	Winsome.....	19	18	41.0	18.8	8.5	1876	Brooklyn, N. Y.	Boston, Mass.	
61611	K. N. M. O.	Sch.	Winthrop.....	641	742	184.2	35.2	16.2	1898	Bath, Me.	Fall River, Mass.	
61018	Sch.	Winyah.....	18	17	63.2	16.4	6.1	1894	Charleston, S. C.	Georgetown, S. C.	
60376	Sip.	Witch.....	16	15	43.0	14.5	4.5	1873	Newport, R. I.	New Haven, Conn.	
61179	Sch.	Witch Hazel.....	6	6	32.0	11.3	3.4	1896	Salem, N. J.	Bridgeton, N. J.	
60287	J. L. M. V.	Sch.	Witch of the Bay.....	231	238	118.3	32.1	8.1	1872	Bath, Me.	Providence, R. I.	
60296	Sch.	Witch of the Wave.....	22	21	44.5	20.0	3.5	1870	San Francisco, Cal.	San Francisco, Cal.	
61169	Cat.	Witch of the Wave.....	6	6	29.5	10.6	3.9	1873	Edgartown, Mass.	Edgartown, Mass.	
61374	Sip.	Witch of the Wave.....	18	17	44.2	16.0	4.7	1892	Wallisville, Tex.	Galveston, Tex.	
61568	Sip. y.	Wizard.....	6	6	31.4	11.3	4.4	1896	Chicago, Ill.	Chicago, Ill.	
61636	Sip.	Wodan.....	10	10	33.8	12.3	5.2	1898	Gloucester, Mass.	Gloucester, Mass.	
62167	Sip.	Wolverine.....	141	134	120.0	26.0	6.9	1867	East Saginaw, Mich.	Port Huron, Mich.	
62522	Sch.	Wolverine.....	195	185	117.0	25.4	8.4	1871	Grand Haven, Mich.	Milwaukee, Wis.	
29405	Sch.	Wonder.....	49	46	62.5	23.0	5.1	1868	San Francisco, Cal.	San Francisco, Cal.	
60515	Sch.	Wonder.....	39	37	61.1	16.3	8.7	1875	Sheboygan, Wis.	Chicago, Ill.	
60651	Sip.	Wonder.....	7	7	34.4	11.9	3.0	1873	Smiths Landing, N. J.	Somers Point, N. J.	
60706	Sip.	Wonder.....	9	8	35.5	14.6	3.1	1878	Sayville, N. Y.	Perth Amboy, N. J.	
61291	Sch.	Wonder.....	6	5	30.4	9.9	3.8	1890	Hamburg, Conn.	New London, Conn.	
61464	Sch.	Wonder.....	14	13	47.4	12.4	2.1	1894	Chester, Pa.	Philadelphia, Pa.	
61654	Ywl. y.	Wonder.....	21	21	44.5	15.6	4.6	1899	New Rochelle, N. Y.	New York, N. Y.	
61615	K. P. B. D.	Sch.	Woodbury.....	735	657	178.0	35.0	16.2	1899	Noank, Conn.	Fall River, Mass.	
60972	K. E. M. C.	Sch.	Woodbury M. Snow.....	107	102	73.4	21.4	7.5	1883	Rockland, Me.	Rockland, Me.	
26622	Sch.	Wood Duck.....	18	13	46.7	15.8	4.8	1840	Philadelphia, Pa.	Bridgeton, N. J.	
26757	Sch. y.	Woodmansee.....	23	22	51.0	16.4	5.3	1853	New York, N. Y.	New York, N. Y.	
61636	J. B. H. P.	Sch.	Woudaude.....	594	564	142.8	31.1	11.7	1896	Cumberland, Me.	Do.	
60652	J. V. N. T.	Sch.	Woulward Abrahams.....	744	676	166.0	35.0	16.1	1881	Waldoboro, Me.	Boston, Mass.	
60956	Sch.	Woolford.....	29	20	62.2	18.0	4.7	1892	Madison, Md.	Crisfield, Md.	
61634	Sip.	Worth Bagley.....	7	5	41.6	11.3	2.7	1896	Morehead City, N. C.	Beaufort, N. C.	
61064	Sip.	Wrangel.....	9	9	47.8	11.7	3.5	1884	Wrangell, Alaska.	Wrangell, Alaska.	
60335	Sch.	Wren.....	16	9	49.2	16.7	3.8	1873	Bayou Lacomb, La.	New Orleans, La.	
60555	Sip.	Wren.....	9	9	49.0	13.5	3.8	1875	Dorchester County, Md.	Baltimore, Md.	
61277	Sch.	Wren.....	6	6	34.6	9.8	3.3	1890	Onokama, Mich.	Grand Haven, Mich.	
60662	J. V. D. N.	Bkn.	Wrestler.....	470	409	148.5	34.9	13.2	1890	Port Ludlow, Wash.	San Francisco, Cal.	
26246	Sch.	Wyandotte.....	30	304	141.0	31.8	8.6	1856	Newport, Mich.	Toledo, Ohio.	
61062	Sip.	Wyandotte.....	7	7	33.0	13.0	3.0	1884	Norfolk, Va.	Norfolk, Va.	
61469	Cat.	Wychmers.....	7	7	25.6	12.2	3.9	1864	Harwichport, Mass.	Dennis, Mass.	
61609	Sch.	Wyona.....	21	14	53.0	18.7	4.0	1900	Straita, N. C.	Beaufort, N. C.	
X.												
27018	Cat.	XXXX.....	8	8	24.2	11.0	2.4	1896	Osterville, Mass.	Chatham, Mass.	
27012	Sch.	X 16 U S.....	22	22	44.0	15.7	4.6	1898	South Haven, Mich.	Grand Haven, Mich.	
27017	Sip.	Xantho.....	9	9	36.2	13.0	4.0	1894	Lake Charles, La.	Galveston, Tex.	
27021	Sip.	Xantho.....	8	5	24.7	10.1	4.8	1897	Friendship, Me.	Machias, Me.	

*Formerly schooner-yacht Haze.

*Formerly schooner Prosper.

*Formerly schooner-yacht Ray.

MERCHANT SAILING VESSELS OF THE UNITED STATES—Continued.

Official No.	Signal letters.	Rig.	Name of vessel.	Gross tonnage.	Net tonnage.	Length.	Breadth.	Depth.	When built.	Where built.	Home port (where permanent document issued).
						Feet.	Feet.	Feet.			
27019	K M W L	Slp. y.	Xara	17	17	41.4	12.6	8.1	1888	South Boston, Mass.	New York, N. Y.
27014		Sch.	Xabalba	13	13	34.8	13.9	3.1	1892	Buggy Bayou, Fla.	Pensacola, Fla.
27015		Slp.	Xora	10	10	32.3	13.2	5.0	1893	Seattle, Wash.	San Diego, Cal.
Y.											
27657		Slp.	Yacht	13	7	46.0	15.6	3.6	1898	Cambridge, Md.	Cape Charles, Va.
27643		Chr. y.	Yama	11	19	49.0	9.3	7.8	1890	Brooklyn, N. Y.	Oswego, N. Y.
27513		Sch.	Yankee	286	224	138.2	25.5	11.8	1862	Marine City, Mich.	Port Huron, Mich.
27534		Slp.	Yankee	16	15	40.0	14.0	5.0	1852	Westbrook, Conn.	Norfolk, Va.
27676		Slp. y.	Yankee	74	66	81.6	19.4	14.2	1909	Bristol, R. I.	Bristol, R. I.
27673		Slp.	Yankee Boy	5	5	26.0	10.0	5.2	1899	Friendship, Me.	Machias, Me.
27632		Slp.	Yankee Double	7	7	33.0	12.0	2.0	1887	Titusville, Fla.	St. Augustine, Fla.
27587		Slp.	Yankee Girl	67	63	80.8	25.6	6.8	1896	Harpwell, Me.	Rockland, Me.
27504		Sch.	Yankee Maid	58	55	64.5	19.0	7.0	1858	Portsmouth, N. H.	Do.
27559		Sch.	Yankee Maid	13	12	38.2	13.7	5.7	Harpwell, Me.	Machias, Me.
27606		Slp.	Yankee Maid	10	9	34.9	13.0	3.6	1872	Boothbay, Me.	Fall River, Mass.
27607		Slp. y.	Yankee Star	29	22	87.5	18.7	3.7	1898	Aina, Me.	Wiscasset, Me.
27547		Slp.	Yaquina	6	6	30.0	12.7	3.0	1863	San Francisco, Cal.	San Francisco, Cal.
27698		Slp. y.	Yarico	7	7	31.2	9.5	5.8	1898	South Boston, Mass.	Boston, Mass.
27619		Slp.	Yeoman	12	11	34.2	14.4	3.9	1879	Jonesport, Me.	Machias, Me.
27663		Cat.	Ymogene	7	7	26.1	12.8	3.6	1895	Newport, R. I.	Newport, R. I.
27621		Slp.	Yolande	14	13	36.2	13.1	6.0	1882	Ridgewood, N. Y.	Newark, N. J.
27629		Slp.	Yolande	9	9	30.4	12.3	4.2	1886	Boothbay, Me.	Boothbay, Me.
27651		Cat. y.	Yolande	9	9	32.0	13.7	4.2	1889	Greenport, N. Y.	Greenport, N. Y.
27675	K. P. V. G.	Sch.	York	231	193	131.0	34.0	7.0	1900	Henita, Cal.	San Francisco, Cal.
27514		Sch.	York State	277	256	134.0	28.4	11.0	1899	Ashtabula, Ohio	Chicago, Ill.
27567	J. C. L. W.	Sch.	Yosemite	1,153	1,049	183.0	37.2	23.8	1868	Portsmouth, N. H.	Seattle, Wash.
27571		Sch.	Yosemite	31	30	32.0	16.2	4.2	1868	Roslyn, N. Y.	New Haven, Conn.
27586		Sch.	Yosemite	28	27	54.0	17.6	4.5	1874	San Francisco, Cal.	San Francisco, Cal.
27524		Sch.	Young America	47	45	60.0	20.0	5.0	1858	Toms River, N. J.	Boston, Mass.
27546		Sch.	Young America	23	22	51.5	15.8	3.7	1859	San Francisco, Cal.	San Francisco, Cal.
27558		Sch.	Young America	6	6	31.0	11.4	3.4	1862	Bath, Me.	Portland, Me.
27632		Sch.	Young American	5	5	32.8	10.2	2.8	1892	Ocean Springs, Miss.	Shieldsboro, Miss.
27640	K. H. S. D.	Sch.	Young Brothers	897	853	188.3	37.6	12.9	1890	Belfast, Me.	Newport, R. I.
27587		Sch.	Young Burkhardt	11	11	36.0	11.0	3.0	1870	Palacios, Tex.	Galveston, Tex.
27666		Lgr.	Young Creole	7	6	38.0	12.1	2.9	1895	Morgan City, La.	Brahear, La.
27558		Lgr.	Young Junietta	6	6	37.1	11.6	3.1	1863	do.	do.
27606		Sch.	Young Tell	31	20	47.5	15.9	4.9	1832	Hampton, N. H.	Belfast, Me.
27634		Slp.	Young Undine	6	5	30.6	12.1	3.5	1848	Johns Island, S. C.	Charleston, S. C.
27669	K. M. S. V.	Ywl. y.	Yram	12	10	33.3	13.0	4.7	1896	New Rochelle, N. Y.	Boston, Mass.
27593	J. M. C. P.	Sch.	Yreka	120	114	87.7	25.5	7.3	1873	Columbia Falls, Me.	Ellsworth, Me.
27622		Sch.	Yttria	10	9	45.5	14.1	3.3	1883	Thighmans Island, Md.	Newport News, Va.
27656		Sch.	Yukon	1,602	1,522	270.0	42.0	17.6	1893	West Bay City, Mich.	Cleveland, Ohio.
27661		Sch.	Yukon	17	16	44.3	12.7	5.6	1894	Ballard, Wash.	Seattle, Wash.
27654	K. L. Q. J.	Chr. y.	Yvette	11	11	44.8	9.8	7.2	1893	New Rochelle, N. Y.	Newport, R. I.
27671		Slp.	Yvonne	10	10	38.0	13.2	3.2	1899	Wooster, Tex.	Galveston, Tex.
Z.											
28114		Sch.	Z. E. Beauchamp	18	15	59.6	15.7	4.0	1888	Oriole, Md.	Newport News, Va.
28096		Sch.	Z. E. Layton	56	54	79.0	23.5	5.3	1881	Madison, Md.	Crisfield, Md.
28031		Sch.	Z. G. Simmons	136	129	106.8	25.0	7.0	1866	Huron, Ohio	Milwaukee, Wis.
28087		Sch.	Z. S. Wallingford	9	9	33.6	12.5	3.9	1874	Portsmouth, N. H.	Providence, R. I.
28094	J. T. S. K.	Sch.	Zacheus Sherman	767	729	171.5	38.5	17.2	1880	Bath, Me.	New Haven, Conn.
28106		Slp.	Zaida	6	6	27.0	12.8	3.3	1861	Norwalk, Conn.	New York, N. Y.
28119		Slp.	Zaim	8	7	29.7	12.8	4.9	1887	Rockland, Me.	Mount Desert Ferry, Me.
28028	H. S. W. M.	Sch.	Zampa	144	124	92.2	25.6	8.3	1864	East Machias, Me.	Machias, Me.
28110	K. D. V. W.	Sch.	Zampa	385	322	145.7	34.0	10.4	1887	Port Madison, Wash.	San Francisco, Cal.
28118		Slp. y.	Zanth	8	8	28.0	11.3	3.6	1889	Port Jefferson, N. Y.	Newark, N. J.
28116		Sch.	Zapotec	811	796	204.7	34.7	14.6	1890	Marine City, Mich.	Port Huron, Mich.
28100		Sch.	Zaveta	9	9	51.8	11.6	3.8	1882	Somerset County, Md.	Crisfield, Md.
28112		Slp.	Zella	7	6	23.5	12.8	4.4	1888	Noank, Conn.	Stonington, Conn.
28123		Slp.	Zella	11	11	39.5	14.4	5.0	1893	Port Republic, N. J.	Somers Point, N. J.
28097		Sch.	Zema	9	8	51.7	11.8	3.0	1881	Oxford, Md.	Camden, N. J.
28075		Sch.	Zenle	14	13	46.0	13.0	4.0	1873	Norwalk, Conn.	Bridgeport, Conn.
28111		Slp.	Zenith	11	10	46.0	14.7	3.0	1887	Mount Pleasant, N. C.	Newbern, N. C.
28143		Sch.	Zenith	26	20	54.6	15.2	6.0	1900	Bandon, Oreg.	Coos Bay, Oreg.
28128		Slp. y.	Zenobia	11	11	37.6	12.2	5.2	1895	Boston, Mass.	New York, N.Y.
28104		Sch.	Zenora	10	9	32.5	13.4	3.8	1884	Key West, Fla.	Key West, Fla.
28138		Sch.	Zevonia	10	6	40.0	12.6	2.4	1899	Avon, N. C.	Edenton, N. C.
28109		Slp.	Zeph. S. Conover	17	10	43.3	16.0	4.7	1886	Atlantic City, N. J.	Bridgeton, N. J.
28071		Sch.	Zephyr	48	46	67.0	30.5	6.4	1870	Boothbay, Me.	Provincetown, Mass.
28078		Sch.	Zephyr	30	20	52.7	18.6	5.8	1871	Solomons, Md.	Washington, D. C.
28079		Slp.	Zephyr	13	13	39.0	16.2	4.1	1873	Mathews County, Va.	Norfolk, Va.
28092		Slp.	Zephyr	13	11	38.0	14.6	4.3	1879	Coldspring, N. Y.	Patchogue, N. Y.

MERCHANT SAILING VESSELS OF THE UNITED STATES—Continued.

Official No.	Signal letters.	Rig.	Name of vessel.	Gross tonnage.	Net tonnage.	Length.	Breadth.	Depth.	When built.	Where built.	Home port (where permanent document issued).
28105		Sch.	Zephyr	8	8	37.3	12.0	5.6	1872	Pembroke, Me.	Eastport, Me.
28070		Sch.	Zeppie	11	11	40.0	12.0	4.0	1850	Swampscott, Mass.	Provincetown, Mass.
28133		Sip. y.	Zorush	11	5	36.2	12.9	6.0	1896	Boothbay, Me.	Boston, Mass.
28120		Cir. y.	Zig-waner	18	17	52.0	12.9	8.0	1887	South Boston, Mass.	Fall River, Mass.
28005		Sch.	Zingara	9	9	43.8	16.3	4.0	1832	Anne Arundel County, Md.	Baltimore, Md.
28061		Sch.	Zingara	29	15	53.0	18.0	5.5	1864	Somerset County, Md.	Tappahannock, Va.
86156		Sip. y.	Zingara	12	11	34.3	13.8	5.1	1887	Brooklyn, N. Y.	New York, N. Y.
28139		Cat.	Zola	7	7	32.2	11.2	3.8	1899	Riverhead, N. Y.	Greenport, N. Y.
28141		Sip.	Zola	7	7	39.5	13.9	3.4	1889	Fairmount, Md.	Crisfield, Md.
28144		Sch.	Zonda	8	8	34.2	13.5	5.5	1848	Lubec, Me.	Eastport, Me.
28134		Ywl. y.	Zoraida	8	8	27.6	11.5	5.0	1897	Jersey City, N. J.	New York, N. Y.

¹ Formerly sloop-yacht Gertrude.

PART II.

ALPHABETICAL LIST

OF

MERCHANT STEAM VESSELS OF THE UNITED STATES.

(Steel vessels in SMALL CAPITALS, iron vessels in *italics*.)

ABBREVIATIONS.—St. shp., steamship; St. s., steamer, screw; St. p., steamer, side-wheel; *St. p., steamer, stern-wheel; St. y., steam yacht; St. bge., steam barge; St. c. lt., steam canal boat; St. cin., steam catamaran; Ga. s., gasoline, screw; Ga. p., gasoline, side-wheel; *Ga. p., gasoline, stern wheel; El. s., electric, screw; Na. s., naphtha, screw.

Official No.	Signal letters.	Rig.	Name of vessel.	Gross tonnage.	Net tonnage.	Length.	Breadth.	Depth.	Nominal horsepower.	Indicated horsepower.	When built.	Where built.	Home port (where permanent document issued).
A.													
107541		Ga. s.	A. C. D.	14	13	39.4	14.0	3.7			1900	South Boston, Mass.	Providence, R. I.
105340		St. s.	A. Andrews, jr.	34	17	67.8	15.0	6.2			1873	Toledo, Ohio	Toledo, Ohio.
107438		Ga. s.	A. Booth	13	9	49.9	9.8	3.7			1899	Warrenton, Oreg.	Astoria, Oreg.
106297		St. s.	A. Demarest	37	18	61.0	18.4	6.7			1884	Brooklyn, N. Y.	Portland, Me.
106030		St. p.	A. Durio	67	67	66.8	18.4	3.6			1881	New Iberia, La.	Brashear, La.
105470		St. s.	A. Eaton	14	8	49.0	12.0	4.8			1872	Milwaukee, Wis.	Milwaukee, Wis.
106368		St. s.	A. Folsom	940	789	180.3	33.0	21.0			1885	West Bay City, Mich.	Port Huron, Mich.
107480		St. s.	A. Foster	93	85	79.5	24.0	5.5			1899	Fremont, Ohio	Sandusky, Ohio
105202		St. s.	A. McMillan	14	8	44.0	12.0	5.3	19		1872	Saugatuck, Mich.	Grand Haven, Mich.
106710		St. s.	A. McVittie	2,046	1,552	240.0	42.0	23.4			1890	Detroit, Mich.	Ogdensburg, N. Y.
380		St. s.	A. Miller	34	17	64.0	14.2	7.0			1866	Chicago, Ill.	Chicago, Ill.
106652		St. p.	A. White, jr.	421	291	148.2	28.5	9.0			1869	Sandusky, Ohio	Sandusky, Ohio.
106066		St. s.	A. Weston	511	269	162.9	31.3	13.3			1882	Mount Clemens, Mich.	Detroit, Mich.
105938		St. s.	A. A. Bellinger	14	7	43.6	12.2	6.0	30		1880	Buffalo, N. Y.	Buffalo, N. Y.
105913		St. s.	A. A. Carpenter	38	19	60.0	15.6	8.6			1890	do	Duluth, Minn.
14428		St. s.	A. A. Parker	1,660	1,274	248.9	38.2	20.9			1884	Cleveland, Ohio	Detroit, Mich.
107261		St. s.	A. A. Sumner	119	80	87.5	22.8	9.8			1886	Newburg, N. Y.	New York, N. Y.
106163		St. s.	A. B. Carvill	83	41	71.6	22.0	6.1			1883	Boston, Mass.	Boston, Mass.
107037		St. s.	A. B. Covington	56	31	62.6	17.4	7.2	48		1893	Washington, N. C.	Norfolk, Va.
106257		St. s.	A. B. Taylor	103	72	104.0	20.0	7.8			1884	Saugatuck, Mich.	Grand Haven, Mich.
1837		St. p.	A. B. Valentine	304	191	205.0	25.0	9.0			1869	Radhook, N. Y.	Albany, N. Y.
361		St. s.	A. B. Ward	30	18	68.8	14.0	7.2			1866	Chicago, Ill.	Chicago, Ill.
106951		St. s.	A. B. Watson	34	14	56.1	12.5	7.0			1880	Muskegon, Mich.	Marquette, Mich.
105094		St. s.	A. C. Adams	41	20	62.0	14.0	9.0	30		1861	Buffalo, N. Y.	Duluth, Minn.
107554		Ga. p.	A. C. Barney	12	6	78.3	19.0	2.2			1900	Parkersburg, W. Va.	Wheeling, W. Va.
107294		St. s.	A. C. Brown	22	15	48.0	15.5	5.2			1897	Tottenville, N. Y.	New York, N. Y.
105710		St. s.	A. C. Cheney	196	93	116.0	29.8	10.1			1877	Newburg, N. Y.	Albany, N. Y.
106411		St. p.	A. C. Froese	205	175	119.0	27.5	4.5			1866	San Francisco, Cal.	San Francisco, Cal.
106518		St. s.	A. C. Ross	150	75	100.0	22.0	9.6			1868	Philadelphia, Pa.	Baltimore, Md.
106469		St. s.	A. C. Sumner	68	34	78.5	19.0	7.8	25		1874	Brooklyn, N. Y.	New York, N. Y.
1496		St. s.	A. C. Van Rante	97	57	87.4	19.0	6.6			1867	Buffalo, N. Y.	Marquette, Mich.
106488		St. s.	A. D. Hayward	308	230	137.9	28.6	10.8	300		1867	Manitowoc, Wis.	Detroit, Mich.
106934	K. J. P. S.	St. s.	A. D. Thomson	1,390	1,075	265.0	38.0	24.0		850	1891	West Superior, Wis.	Duluth, Minn.
105130		St. s.	A. F. Bartlett	10	5	48.0	10.3	4.4	25		1871	East Saginaw, Mich.	Detroit, Mich.
105788		St. p.	A. F. Hesch	173	120	88.0	43.0	6.2			1878	Albany, N. Y.	Albany, N. Y.
1853		St. s.	A. F. Kappella	22	11	58.0	13.0	4.0			1868	Philadelphia, Pa.	Bath, Me.
106645		St. s.	A. G. Lindsay	1,067	678	126.0	37.6	14.4			1889	Detroit, Mich.	Cleveland, Ohio.
105295		St. s.	A. G. Van Schalk	39	19	67.5	14.8	8.1			1872	Chicago, Ill.	Chicago, Ill.
107348		St. s.	A. J. Beardsley	96	60	80.9	18.0				1896	Baldport, Conn.	New York, N. Y.
103172		St. s.	A. J. Hoole	21	12	49.7	12.2	6.0			1872	Buffalo, N. Y.	Do.

¹ Formerly St. a. Kasota.

[†] Whaleback.

- MERCHANT STEAM VESSELS OF THE UNITED STATES—Continued.

Official No.	Signal letters.	Rig.	Name of vessel.	Gross tonnage.	Net tonnage.	Length.	Breadth.	Depth.	Nominal horse-power.	Indicated horse-power.	When built.	Where built.	Home port (where permanent document issues).
						Feet.	Feet.	Feet.					
107518		St. p.	A. J. Johnson	57	35	72.2	21.4	3.5			1899	Clearora, N. C.	Wilmington, N. C.
105895		St. p.	A. J. Whitney	72	72	89.8	18.0	3.2			1880	Rock Island, Ill.	Rock Island, Ill.
107143		St. p.	A. L. Goldberg	77	58	129.0	29.0	9.0			1895	Nashville, Tenn.	Nashville, Tenn.
105937		St. a.	A. L. Hopkins	6.9	500	174.0	31.5	12.0	500		1880	Marine City, Mich.	Detroit, Mich.
106947		St. a.	A. M. Brameil	34	17	55.2	13.0	6.0			1892	Bordentown, N. J.	Philadelphia, Pa.
105239		St. a.	A. M. Hathaway	217	108	140.4	18.6	10.8			1873	Fall River, Mass.	Greenport, N. J.
107156		St. a.	A. M. Low	18	12	85.4	12.1	4.0			1892	South Norwalk, Conn.	Bridgeport, Conn.
105021		St. a.	A. M. Smith	37	18	66.4	16.5	4.4			1871	Philadelphia, Pa.	Hartford, Conn.
105762		St. a.	A. J. Gorman	17	9	64.3	12.1	5.2	25		1877	Washington, D. C.	Washington, D. C.
1055		St. p.	A. P. Hurt	140	150	118.0	18.0	6.0	80		1860	Wilmington, Del.	Wilmington, N. C.
106735		St. p.	A. R. Bragg	216	102	115.6	28.8	4.7			1890	Newport, Ark.	Memphis, Tenn.
106971		St. a.	A. R. Colborn	275	207	129.9	27.7	9.5			1882	Saugatuck, Mich.	Chicago, Ill.
107207		St. a.	A. R. Hall	60	89	72.0	15.0	11.5			1896	Dyersburg, Tenn.	Memphis, Tenn.
106855		St. a.	A. R. Robinson	62	43	44.8	17.4	6.9			1890	Brooklyn, Wash.	Seattle, Wash.
105145		St. a.	A. T. Serrell	49	24	75.0	17.4	8.2	60		1871	Bordentown, N. J.	Newport, R. I.
106392		St. a.	A. W. Burch	37	23	64.4	9.3	4.2	30		1882	Jamestown, N. Y.	Sandusky, Ohio.
106692		St. a.	A. W. Chesterton	90	49	76.3	18.5	9.6	375		1889	Gloucester, Mass.	Boston, Mass.
106025		St. a.	A. W. Colton	92	48	81.0	18.0	10.0			1881	Buffalo, N. Y.	Detroit, Mich.
107409		St. a.	A. A. C. Tessier	30	15	58.7	13.9	7.4			1898	Milwaukee, Wis.	Milwaukee, Wis.
107308		St. y.	Abbicarril	58	34	86.0	15.5	7.5			1898	Fall River, Mass.	Fall River, Mass.
106064		St. a.	Abbott Collin	68	34	67.0	22.8	5.5			1882	East Boston, Mass.	Gloucester, Mass.
106794		St. a.	Abe Perkins	14	8	32.0	12.1	3.9			1899	Seattle, Wash.	Seattle, Wash.
105381		St. s.	Abercorn	290	190	126.1	24.1	11.0			1874	Marine City, Mich.	Cleveland, Ohio.
30188		St. s.	Aberdeen	741	487	169.8	34.2	11.8			1899	Aberdeen, Wash.	San Francisco, Cal.
106544		St. p.	Aberdeen	98	84	77.7	16.4	3.3			1888	do	Pt. Townsend, Wash.
107180		St. a.	Aberdeen	7	5	36.0	7.8	4.4			1879	Spirit Lake, Iowa.	St. Paul, Minn.
105124		St. p.	Abner Gile	124	124	110.0	21.0	3.0			1872	Leclaire, Iowa.	Burlington, Iowa.
106316		St. p.	Abner O'Neal	197	197	150.0	24.4	3.8			1884	Freedom, Pa.	Omaha, Nebr.
107339	K. P. V. C.	St. a.	ABRAM MINS	284	164	123.9	25.0	12.6	1,200		1900	London, N. J.	Savannah, Ga.
105946		St. s.	Abram P. Skidmore	73	36	81.0	14.4	8.3			1880	Kingston, N. Y.	New York, N. Y.
106299		St. a.	Absecon	87	51	91.0	17.3	6.8			1884	Bordentown, N. J.	Stonington, Conn.
106188		St. a.	Acacia	11	8	51.0	11.8	3.7			1893	New York, N. Y.	New York, N. Y.
105960		St. a.	Acacia	24	12	48.0	13.0	3.6	6		1881	Ellsworth, Me.	do
105235	J. M. B. P.	St. ship.	Acapulco	2,572	1,759	290.0	40.0	20.0			1873	Wilmington, Del.	do
105666		St. p.	Accomack	434	374	136.8	25.5	8.3	250		1877	Brooklyn, N. Y.	do
106630		St. p.	Acme	294	275	177.5	37.0	5.2	74	102	1880	San Francisco, Cal.	San Francisco, Cal.
106843		St. c. bt.	Acme	128	103	84.0	17.5	8.7			1891	Lockport, N. Y.	Buffalo, N. Y.
107409		St. a.	Acme	58	29	66.8	17.0	9.6			1893	Buffalo, N. Y.	do
107460		St. a.	Acme	31	21	60.0	11.5	3.0			1899	Seattle, Wash.	Seattle, Wash.
105456		St. p.	Acorn	141	141	128.0	22.0	4.0			1872	Pittsburg, Pa.	Pittsburg, Pa.
95720		St. y.	Acta	13	8	55.0	9.6	5.0			1896	Poughkeepsie, N. Y.	New York, N. Y.
105922		St. a.	Active	28	14	57.9	15.9	6.8			1890	Boston, Mass.	Boston, Mass.
106189		St. s.	Active	73	41	90.6	16.0	7.0	60		1887	New Britain, N. J.	Philadelphia, Pa.
106786		St. s.	Active	59	40	50.8	16.8	5.7	125		1883	Port Jefferson, N. Y.	Bridgeport, Conn.
106912		St. s.	Active	60	30	69.0	18.0	8.5	100		1892	Philadelphia, Pa.	Philadelphia, Pa.
107076		St. k.	Active	18	12	54.4	13.0	5.0			1894	Port Clinton, Ohio.	Sandusky, Ohio.
107172		St. a.	Active	31	25	40.0	14.5	3.8	20		1895	East Providence, R. I.	Providence, R. I.
107448		St. a.	Active	57	34	73.8	18.1	7.5			1899	Tacoma, Wash.	Seattle, Wash.
641		St. s.	Acushnet	188	101	130.5	26.8	8.5	75		1859	Mystic, Conn.	Newport, R. I.
105713		St. p.	Ada	16	45	71.0	18.0	3.5	20		1874	Eureka, Cal.	Eureka, Cal.
106487		St. a.	Ada	23	15	38.0	10.5	3.6			1887	Silver Creek, N. Y.	Sandusky, Ohio.
107298		St. p.	Ada	9	9	55.0	15.0	1.6			1896	Grayville, Ill.	Evansville, Ind.
107284		St. p.	Ada B	8	7	47.0	9.5	3.0			1895	Proscott, Wis.	New Orleans, La.
106590		St. p.	Ada V	23	21	82.0	13.6	2.6			1888	Little Hocking, Ohio.	Cincinnati, Ohio.
106373		St. a.	Ada Barrett	21	10	46.4	13.9	6.6	130		1845	Buffalo, N. Y.	Duluth, Minn.
106610		St. a.	Ada Velna	21	15	43.4	15.4	4.0			1882	Northport, N. Y.	Coldspring, N. Y.
106832		St. c. bt.	Adamant	141	112	92.2	17.4	9.7			1891	Lockport, N. Y.	New York, N. Y.
107106		St. a.	Adamant Plaster	24	16	52.8	15.9	14.2			1894	New Haven, Conn.	New Haven, Conn.
106376		St. p.	Adam Jacobs	268	217	162.2	28.0	4.6			1845	Pittsburg, Pa.	Pittsburg, Pa.
106356		St. a.	Addie V	21	11	57.7	14.5	5.8	130		1845	Bayville, N. Y.	Bridgeport, Conn.
106419		St. a.	Addie Richardson	12	8	46.0	11.4	4.3			1846	Monmouth Beach, N. J.	New York, N. Y.
107432		St. a.	Addie Valvoline	14	7	45.0	9.4	9.4			1899	Tacoma, Wash.	Tacoma, Wash.
106491		St. y.	Adela	24	16	62.2	12.4	4.1			1887	Newburyport, Mass.	New York, N. Y.
25090		St. a.	Adelaide	61	30	71.0	18.0	7.0	30		1861	Bordentown, N. J.	do
107278		St. a.	Adelaide	25	15	78.0	14.0	5.0			1897	Saranton, Miss.	Mobile, Ala.
106770		St. y.	Adela	36	18	76.9	14.0	4.0			1890	Milwaukee, Wis.	Cleveland, Ohio.
107191		St. a.	Adela	9	6	48.4	10.4	3.6			1849	Mount Clemens, Mich.	Detroit, Mich.
788		St. s.	Adella	85	42	83.6	14.0	9.4	80		1864	New York, N. Y.	Bath, Me.
107324		St. p.	Adella B	49	34	59.0	15.0	3.2			1900	Enatic, Fla.	New York, N. Y.
105513		St. a.	Adeline	15	7	40.0	12.2	3.8			1875	Coldspring, N. Y.	Coldspring, N. Y.
107100		St. a.	Adella Shores	734	566	195.2	34.9	11.4			1894	Gibraltar, Mich.	Milwaukee, Wis.
107280		St. p.	Adelle	166	166	133.4	24.8	4.8			1896	Paikorsburg, W. Va.	Wheeling, W. Va.
107230		St. p.	Adirondack	8,644	2,848	388.2	50.0	12.1			1896	Brooklyn, N. Y.	New York, N. Y.

1 Formerly st. y. Matilda.

2 Formerly { a St. a. New London.
b U.S.S. New London.

3 Formerly st. a. Union.

† Estimated.

MERCHANT STEAM VESSELS OF THE UNITED STATES—Continued.

Official No.	Signal letters.	Rig.	Name of vessel.	Gross tonnage.	Net tonnage.	Length.	Breadth.	Depth.	Nominal horsepower.	Indicated horsepower.	When built.	Where built.	Home port (where permanent document issued).
107406		St. a.	Admiral	107	63	80.0	22.5	8.2			1890	Brooklyn, N. Y.	New York, N. Y.
106921	K. L. P. M.	St. y.	Admiral	123	88	117.7	19.1	9.0			1892	East Providence, R. I.	Do.
107523		St. a.	ADMIRAL	4,651	3,647	423.9	51.9	24.0			1898	Wyandotte, Mich.	Detroit, Mich.
107347		St. a.	Admiral Dewey	125	84	130.0	22.0	10.2			1898	Jacksonville, Fla.	Jacksonville, Fla.
107492		St. p.	Admiral Dewey	137	87	130.0	23.0	10.2			1898	Pittsburg, Pa.	Pittsburg, Pa.
107417	K. N. R. S.	St. s. b.	ADMIRAL DEWEY	2,104	1,336	280.0	36.1	22.7		2,500	1898	Philadelphia, Pa.	Perth Amboy, N. J.
107523		St. a.	ADMIRAL DEWEY	152	103	95.7	21.0	11.5			1900	Port Richmond, N. Y.	New York, N. Y.
562		St. a.	ADMIRAL FARRAGUT	41	29	69.2	18.5	7.5			1895	Philadelphia, Pa.	Hartford, Conn.
107425	K. N. S. W.	St. s. b.	ADMIRAL FARRAGUT	2,104	1,336	280.0	36.1	22.7		2,500	1898	do	Perth Amboy, N. J.
107419	K. N. S. B.	St. s. b.	ADMIRAL SAMPSON	2,104	1,336	280.0	36.1	22.7		2,500	1898	do	Do.
107423	K. N. S. Q.	St. s. b.	ADMIRAL SCHLEY	2,104	1,336	280.0	36.1	22.7		2,500	1898	do	Do.
106145	K. B. D. J.	St. s. b.	Advocate	2,004	1,002	235.0	38.4	23.4			1898	Chester, Pa.	New York, N. Y.
107489		St. a.	Advance	93	68	69.0	16.4	6.1			1899	Portland, Wash.	Seattle, Wash.
106567		St. a.	Adventure	141	95	108.0	24.0	8.3			1875	Detroit, Mich.	Sandusky, Ohio.
107174		St. a.	Adventurer	16	8	51.5	11.2	6.3		18	1895	Two Harbors, Minn.	Duluth, Minn.
106803		St. a.	Afronaut	75	42	94.0	20.4	7.0			1876	Mystic, Conn.	New York, N. Y.
106923		St. a.	Afognak	65	37	77.0	20.0	8.0		80	1889	San Francisco, Cal.	San Francisco, Cal.
107328		St. a.	Agile	9	7	34.2	11.8	3.4			1897	Patuxent, N. Y.	Patchogue, N. Y.
6965		St. a.	Agnes	84	28	73.5	18.5	7.5			1878	Brooklyn, N. Y.	New York, N. Y.
106438		St. a.	Agnes	49	31	67.5	17.6	6.6			1879	do	Providence, R. I.
106936	K. L. H. C.	El. y.	Agnes	17	12	49.1	10.9	3.6			1884	do	New York, N. Y.
107012		St. a.	Agnes	12	6	39.0	9.0	4.2		22	1894	Southwest Harbor, Me.	Bucksport, Me.
107271		St. y.	Agnes	29	20	69.5	13.3	6.0			1897	Baltimore, Md.	Hartford, Conn.
107451		St. p.	Agnes E. Boyd	31	23	55.0	17.0	4.6			1894	Oakland, Cal.	San Francisco, Cal.
107450		St. a.	AGUIRRE	41	28	69.4	17.5	5.8			1900	Baltimore, Md.	Baltimore, Md.
106444		St. a.	Aid	7	7	56.0	11.0	5.2			1898	Jeffersonville, Ind.	Louisville, Ky.
106982		St. y.	Aids	27	13	65.4	13.5	6.5			1882	Bath, Me.	Providence, R. I.
150462	K. C. G. M.	St. y.	Aids	37	18	68.0	12.9	5.6			1892	Bristol, R. I.	Philadelphia, Pa.
107455	K. P. C. F.	St. y.	ALDEN	178	100	132.8	20.0	10.6		500	1899	Chester, Pa.	New York, N. Y.
1836		St. p.	Air Line	71	52	73.0	20.0	6.5			1857	Philadelphia, Pa.	Albany, N. Y.
82		St. a.	Ajax	46	23	77.5	17.5	6.5		207	1854	do	Baltimore, Md.
106704		St. a.	Ajax	25	15	61.0	11.8	3.2		16	1890	Daytona, Fla.	St. Augustine, Fla.
107475	K. P. H. J.	St. y.	Akela	72	49	98.7	14.6	8.4			1890	New York, N. Y.	Boston, Mass.
106449		St. a.	Alaia	31	21	59.5	14.0	4.0			1896	Geneva, N. Y.	Tampa, Fla.
106996		St. a.	ALABAMA	1,938	1,370	292.8	54.0	16.0		3,400	1893	Sparrows Point, Md.	Baltimore, Md.
106184	K. B. M. L.	St. s. b.	Alameda	3,154	1,939	314.0	41.0	17.3		3,000	1893	Philadelphia, Pa.	San Francisco, Cal.
145646		St. y.	Alamania	70	57	77.0	17.5	5.0			1898	Baltimore, Md.	New York, N. Y.
106198	K. B. Q. K.	St. s. b.	Alamo	2,942	2,236	329.0	40.5	21.5			1893	Chester, Pa.	Do.
106647		St. a.	Alamo	10	7	49.4	10.0	3.9			1899	Lake Charles, La.	Lake Charles, La.
105947		St. p.	Alam	189	189	143.0	26.0	4.3			1890	Pittsburg, Pa.	New Orleans, La.
106490		St. a.	Alaru	27	16	69.8	13.0	5.0		35	1887	Portland, Ore.	Astoria, Ore.
105135		St. a.	Alaska	1,284	1,147	212.6	32.0	13.9		455	1871	Buffalo, N. Y.	Eric, Pa.
105162		St. p.	Alaska	730	564	169.7	35.6	12.5			1872	Brooklyn, N. Y.	New York, N. Y.
105798		St. a.	Alaska	339	285	165.2	29.0	10.6			1878	Detroit, Mich.	Port Huron, Mich.
105973		St. a.	Alaska	173	95	121.2	20.3	10.7			1881	Brothway, Me.	Greenville, N. Y.
106538		St. a.	Alaska	46	23	55.5	18.0	7.0		60	1898	San Francisco, Cal.	Wrangell, Alaska.
107458		St. a.	ALASKA	60	19	73.7	18.9	5.2			1899	Seattle, Wash.	New York, N. Y.
107311		St. p.	Alaska Rover	6	5	36.5	8.9	2.5			1898	New Whatcom, Wash.	Pt. Townsend, Wash.
107495		St. a.	Alaska Union	214	141	110.0	22.0	3.5			1898	Nunivak Id., Alaska	St. Michael, Alaska.
107527		St. a.	Albano	14	10	45.8	8.7	5.1			1900	San Diego, Cal.	San Diego, Cal.
107017		St. a.	Albania	13	8	46.0	10.4	3.0		45	1893	Chicago, Ill.	Galveston, Tex.
105808		St. p.	Albany	1,415	815	314.0	40.0	10.1			1896	Wilmington, Del.	New York, N. Y.
106246		St. p.	Albany	1,050	825	193.5	34.0	13.3			1893	Newburgh, N. Y.	Do.
106721		St. a.	Albany	18	9	46.0	12.6	6.5			1890	Buffalo, N. Y.	Buffalo, N. Y.
107218		St. p.	Albany	431	401	150.7	32.0	4.5			1896	Portland, Ore.	Portland, Ore.
92543	K. L. S. P.	St. y.	ALBATROSS	74	42	100.2	18.1	8.2			1893	Wilmington, Del.	Philadelphia, Pa.
106096		St. a.	Albatross	17	8	53.2	9.4	4.9			1877	Ogdensburg, N. Y.	Albany, N. Y.
107290		St. a.	Albatross	9	6	32.7	10.9	3.7			1897	Lummi Island, Wash.	Pt. Townsend, Wash.
106528		St. p.	Albamarle	7	6	56.5	11.8	2.0		6	1848	Avoca, N. C.	Edenton, N. C.
106890		St. a.	Albamarle	75	37	64.0	17.0	8.0			1890	Norfolk, Va.	Norfolk, Va.
106893		St. a.	Albamarle	509	328	185.0	24.0	8.0		200	1891	Wilmington, Del.	New York, N. Y.
106527		St. a.	Albert Brown	108	71	103.0	18.0	8.1		60	1875	Bristol, Me.	Tappanhook, Va.
107250		St. p.	Albert Hanson	92	46	95.4	20.4	4.3			1896	Franklin, La.	Brashear, La.
106000		St. a.	Albert Lea	16	11	42.8	8.8	4.9		25	1888	Oig Harbor, Wash.	Pt. Townsend, Wash.
106355		St. a.	Albert Little	18	9	32.6	13.0	6.0		20	1886	Tonawanda, N. Y.	Buffalo, N. Y.
106977		St. a.	Albert Soper	349	268	143.5	23.8	10.5			1881	Grand Haven, Mich.	Chicago, Ill.
106438		St. a.	Albert Wallace	179	134	84.0	28.6	7.0			1891	Bay City, Mich.	Buffalo, N. Y.
107148		St. a.	ALBERT F. DEWEY	134	67	91.8	19.0	8.4		1325	1895	Newport News, Va.	Key West, Fla.
107400		St. a.	ALBERT H. KELLS	117	79	94.6	19.0	8.8			1896	Philadelphia, Pa.	New York, N. Y.
105093		St. a.	Albert J. Wright	240	124	118.0	23.0	10.0		85	1881	Buffalo, N. Y.	Milwaukee, Wis.
106453		St. a.	Albert N. Hughes	82	48	83.3	18.1	8.2		250	1887	Philadelphia, Pa.	Philadelphia, Pa.
106563		St. a.	Albert Y. Gowen	330	260	124.0	26.0	8.5		120	1888	Lorain, Ohio	Sandusky, Ohio.

¹ Formerly st. y. { a Admiral.
² Formerly at. y. { b Red Cross.
³ Formerly at. a. Daylight.

⁴ Formerly st. y. Permalia.
⁵ Formerly at. y. The Half Moon.

⁶ Formerly st. y. { c Marietta.
⁷ Estimated.
⁸ Judge.

MERCHANT STEAM VESSELS OF THE UNITED STATES—Continued.

Official No.	Signal letters.	Rig.	Name of vessel.	Gross tonnage.	Net tonnage.	Length.	Breadth.	Depth.	Normal horsepower.	Indicated horsepower.	When built.	Where built.	Home port (where permanent document issued).
106193		St. a.	Alberta	23	13	50.6	13.4	4.8			1893	Norwalk, Conn.	Bridgeport, Conn.
107449		St. a.	Alberta	8	6	48.3	10.5	3.8			1893	Franklin, La.	Brashear, La.
106197		St. a.	Alberta M	64	44	66.5	15.0	7.5			1893	Athens, N. Y.	New York, N. Y.
106043		St. p.	Albertina	558	407	174.2	33.0	8.7			1892	Greenpoint, N. Y.	Perth Amboy, N. J.
106967		St. a.	Albion	319	208	120.0	31.0	8.0	75	110	1892	Alameda, Cal.	San Francisco, Cal.
107443		St. a.	Albion	149	97	94.2	19.6	4.0			1898	Coupeville, Wash.	Pt. Townsend, Wash.
106484	K. D. S. P.	St. a.	Alcatraz	255	193	130.2	31.0	10.8	150	250	1897	San Francisco, Cal.	San Francisco, Cal.
106470	K. D. R. F.	St. a.	Alcatraz	263	202	132.0	31.5	10.3			1897	do	do
107151		St. a.	Alcedo	9	9	40.0	7.0	1.5			1895	Pittsburg, Pa.	Pittsburg, Pa.
107293	K. N. C. R.	St. y.	ALCERO	552	335	172.0	24.0	15.1			1897	Wilmington, Del.	Philadelphia, Pa.
107234		St. a.	Alcino	34	27	68.3	12.4	5.8	50	65	1896	New Haven, Conn.	New Haven, Conn.
105409		St. s.	Alcona	990	775	185.0	34.0	16.0	400		1878	Gibraltar, Mich.	Cleveland, Ohio.
106457		St. p.	Alch	73	73	121.0	21.3	4.0			1891	Hoonville, Mo.	Memphis, Tenn.
107355		St. a.	Alceda L	11	8	39.5	12.0	4.2			1900	Vermilion, Ohio	Sandusky, Ohio.
94.6		St. a.	Alert	73	39	89.5	16.6	7.0	75		1857	Philadelphia, Pa.	New London, Conn.
105346		St. a.	Alert	170	153	98.2	22.2	6.8			1874	Wilmington, Del.	New York, N. Y.
105414		St. a.	Alert	23	11	49.2	13.6	6.1			1874	Chicago, Ill.	Chicago, Ill.
105890		St. a.	Alert	69	36	88.2	18.1	7.4			1890	Brooklyn, N. Y.	Philadelphia, Pa.
106337		St. a.	Alert	75	37	86.2	20.0	9.5	40		1883	Benicia, Cal.	San Francisco, Cal.
106837		St. y.	Alert	19	7	50.3	8.6	3.7	125		1849	Clayton, N. Y.	Cape Vincent, N. Y.
106703		St. a.	Alert	51	25	67.6	17.5	8.1	200		1899	Philadelphia, Pa.	Philadelphia, Pa.
106768		St. p.	Alert	96	58	69.3	14.2	4.1			1890	Bandon, Oreg.	Coon Bay, Oreg.
107048		St. a.	Alert	24	11	58.5	11.2	4.9			1893	Port Blakeley, Wash.	Juneau, Alaska.
107227		St. a.	ALERT	42	29	71.4	17.0	6.2			1896	Buffalo, N. Y.	Cleveland, Ohio.
107333		St. a.	Alert	81	40	79.0	16.9	6.8			1898	Norfolk, Va.	Norfolk, Va.
107002		St. a.	Alrita	22	11	42.0	12.7	4.0			1893	Mobile, Ala.	Mobile, Ala.
106625		St. a.	Alrita	38	19	58.5	19.0	7.0	45	60	1849	Benicia, Cal.	San Francisco, Cal.
1739	K. N. V. P.	St. a.	Alexander	294	150	154.0	28.0	13.0	300	500	1853	New York, N. Y.	Do.
107465		St. a.	Alexander	14	12	54.6	11.3	4.2			1899	Vergennes, Vt.	Burlington, Vt.
105550		St. a.	Alexander Barkley	41	28	58.8	16.0	5.7			1874	Albany, N. Y.	New York, N. Y.
105506		St. a.	Alex. Duncan	371	260	149.5	25.3	12.8	78		1876	San Francisco, Cal.	San Francisco, Cal.
105992		St. a.	Alexander Jones	134	69	104.0	23.0	11.2			1877	Baltimore, Md.	Wilmington, N. C.
107372		St. a.	ALEXANDER M. DUGGALL	2,688	2,062	412.0	50.0	22.0			1896	West Superior, Wis.	Idiuth, Minn.
106702		St. a.	Alex. Nimick	1,968	1,632	298.4	40.0	21.0			1890	West Bay City, Mich.	Sandusky, Ohio.
77191		St. p.	Alex. Yost	56	66	120.0	18.4	3.0			1893	Cath. Hshurg, Ky.	Cincinnati, Ohio.
106537		St. a.	Alex. H. Sloan	25	12	55.0	10.5	5.0	25		1848	Buffalo, N. Y.	Buffalo, N. Y.
92930		St. a.	Alexander M. Stewart	38	19	64.3	15.6	6.7			1848	Saugatuck, Mich.	St. Louis, Mo.
106771		St. a.	Alex. Y. Hanna	44	22	64.3	13.5	6.9			1890	Philadelphia, Pa.	Philadelphia, Pa.
107317		N. a. s.	Alfonzo XIII	11	5	34.1	11.5	5.0			1897	San Francisco, Cal.	San Francisco, Cal.
106428		St. p.	Al Martin	96	98	112.0	23.6	4.0			1846	Covington, Ky.	Cincinnati, Ohio.
107326		St. a.	Alfred Hennea	31	31	70.0	15.0	3.0			1897	Hawesville, Ky.	Evansville, Ind.
107551		St. a.	Alfred Mitchell	1,751	1,550	255.0	39.5	21.0		20	1900	St. Clair, Mich.	Port Huron, Mich.
107210		St. p.	Alfred D. Owen	32	38	76.0	20.0	3.0			1896	Mount Vernon, Ind.	New York, N. Y.
106950		St. a.	Alfred J. Murray	27	13	47.0	14.4	6.9			1892	Brooklyn, N. Y.	New York, N. Y.
106539		St. a.	Alfred P. Wright	2,207	1,899	286.0	41.5	22.3	11,600		1888	Cleveland, Ohio	Sandusky, Ohio.
107363		St. a.	ALFRED W. BODIN	117	79	84.6	19.0	8.8			1898	Philadelphia, Pa.	New York, N. Y.
105147		St. a.	Alfred and Edwin	102	70	99.0	21.6	7.7			1872	do	Newark, N. J.
107378		N. a. y.	Afrika	14	13	44.3	12.0	5.0			1898	New York, N. Y.	New York, N. Y.
105565		St. a.	Afrika	2,244	1,784	291.0	38.1	20.2	500		1876	Wilmington, Del.	New Orleans, La.
106022	J. R. P. T.	St. ship.	Algoma	440	359	127.0	33.0	11.1			1881	Detroit, Mich.	Grand Haven, Mich.
105927		St. s.	Algona	92	63	95.0	18.5	5.5			1880	Buffalo, N. Y.	Goldsburg, N. Y.
106774	K. H. N. P.	St. ship.	ALGONQUIN	2,832	2,257	276.0	43.0	19.0	2,000		1890	Philadelphia, Pa.	New York, N. Y.
107472		St. a.	Algonquin	10	15	48.0	8.6	4.2			1899	Wyandotte, Mich.	Detroit, Mich.
106695		St. a.	Alice	13	6	32.5	9.2	3.4			1893	Fair Haven, N. Y.	Oswego, N. Y.
106377		St. a.	Alice	12	7	53.2	14.1	4.3			1894	Brewer, Me.	Eastport, Me.
106632		St. a.	Alice	10	8	32.0	8.0	3.0	7		1885	Eureka, Cal.	Bur-ka, Cal.
106673		St. a.	Alice	25	12	44.0	11.8	3.8	30		1849	Navy Cove, Fla.	Pan-ascola, Fla.
105884		St. a.	Alice	49	19	63.5	14.6	5.9	60		1891	Grand Haven, Mich.	Chicago, Ill.
106978		St. a.	Alice	39	19	69.0	18.2	7.8	75	140	1892	Alameda, Cal.	San Francisco, Cal.
107253		St. p.	Alice	400	200	160.0	33.0	8.0			1895	St. Michael, Alaska	St. Michael, Alaska.
107425		St. a.	Alice	110	54	91.0	23.0	18.3			1897	Wilmington, Del.	Newport News, Va.
107327		St. a.	Alice	84	55	61.6	16.2	6.0			1897	Tacoma, Wash.	Tacoma, Wash.
107415		St. a.	Alice	132	79	109.9	26.9	6.6			1898	Madisonville, La.	New Orleans, La.
107552		St. a.	Alice	11	11	49.5	11.7	2.3			1897	Missouri City, Mo.	Kansas City, Mo.
107203		St. a.	Alice A	25	5	42.0	7.8	3.4			1893	Portland, Oreg.	Seattle, Wash.
106477		St. a.	Alice D	6	12	60.0	12.0	5.7			1867	Stillwater, Minn.	St. Paul, Minn.
106754		St. p.	Alice Blair	119	119	139.0	25.0	4.0			1890	Ocoee, Mo.	Galveston, Tex.
105195		St. p.	Alice Brown	551	551	193.0	34.0	4.0			1871	Pittsburg, Pa.	Pittsburg, Pa.
107401		St. y.	Alice Edna	132	117	120.0	18.0	4.2			1898	St. Louis, Mo.	St. Louis, Mo.
107346		St. a.	Alice Gertrude	413	271	130.6	25.7	9.6			1898	Seattle, Wash.	Seattle, Wash.
107404		St. a.	Alice Howard	77	45	73.1	19.6	6.2			1878	Peaks Island, Me.	Portland, Me.
107591		St. a.	Alice May	133	91	92.2	25.0	7.0			1899	Albany, N. Y.	Albany, N. Y.
967		St. a.	Alice Richards	278	186	147.0	27.0	10.0			1867	Manitowoc, Wis.	Cleveland, Ohio.

1 Formerly at s. Astoria.
 2 Formerly at s. Alexander.

3 Formerly at p. J. C. Hopkins, No. 2.

4 Formerly at s. May Flower.

5 Estimated.

MERCHANT STEAM VESSELS OF THE UNITED STATES—Continued.

Official No.	Signal letters.	Rig.	Name of vessel.	Gross tonnage.	Net tonnage.	Length.		Depth.	Nominal horsepower.	Indicated horsepower.	When built.	Where built.	Home port (where permanent document issues).
						Feet.	Feet.						
10037		St. a	Alice Stafford	843	485	202.0	32.0	21.9			1882	Benton Harbor, Mich.	Milwaukee, Wis.
10032		St. c. Lt.	Alice Wakeley	135	102	94.0	17.4	9.7	180		1868	Bridgeport, Conn.	Baltimore, Md.
10030		St. a	Alice L. Barr	50	25	53.8	10.8	6.0			1884	Cincinnati, Ohio	Evansville, Ind.
10027		St. a	Alice M. Campbell	29	14	54.2	13.0	6.6	24		1873	Muskegon, Mich.	Buffalo, N. Y.
10023		St. a	Alice M. Ehrman	34	19	64.0	14.4	6.3	91		1873	Baltimore, Md.	Norfolk, Va.
10016		St. a. bge.	Alice M. Gill	264	202	127.0	28.0	10.0	300		1887	Grand Haven, Mich.	Grand Haven, Mich.
10009		St. a	Alice P. Egbert	27	13	59.7	14.3	6.0			1882	Baltimore, Md.	New York, N. Y.
10004		St. p.	Alkali	24	10	61.0	15.8	3.2			1884	Alkali, Oreg.	Portland, Oreg.
10003	K. C. J. T.	St. p.	Al-Kl	1,259	888	200.1	38.2	23.3			1884	Bath, Me.	San Francisco, Cal.
10002		St. p.	Al-Kl	78	44	72.7	17.4	4.3	30		1889	Seattle, Wash.	Seattle, Wash.
10001		St. p.	ALLAN JOY	1,113	655	220.7	37.2	14.0		1,000	1898	Chester, Pa.	Bridgeport, Conn.
10000	K. N. Q. L.	St. a. bhp.	Allegany	2,014	1,433	250.0	38.5	16.6	500		1881	Philadelphia, Pa.	Baltimore, Md.
10000	J. V. M. G.	St. a. bhp.	Allegany	2,014	1,433	250.0	38.5	16.6	500		1881	Philadelphia, Pa.	Baltimore, Md.
10000	K. J. Q. P.	St. y.	Allegro	22	11	71.0	9.5	5.6			1891	Nyack, N. Y.	New York, N. Y.
10000		St. p.	Allendale	50	32	66.0	16.0	3.5			1899	Grand Rapids, Mich.	Grand Haven, Mich.
10000		St. p.	Allentoe	10	10	51.2	14.0	1.4			1894	Grayville, Ill.	Evansville, Ind.
10000		St. a	Allenton	24	12	57.7	11.3	5.6	19		1878	Buffalo, N. Y.	Marquette, Mich.
10000		St. a	Allentown	46	23	68.0	16.8	7.0			1879	Tottenville, N. Y.	Perth Amboy, N. J.
10000	K. D. N. C.	St. a. bhp.	Alliance	2,985	2,205	303.0	42.0	15.0			1884	Chester, Pa.	New York, N. Y.
10000	K. M. V. D.	St. a	Alliance	679	431	164.4	35.6	12.0			1896	Fairhaven, Cal.	San Francisco, Cal.
10000		St. a	Allie R.	17	13	37.8	14.0	5.0			1894	Milton, Fla.	Pensacola, Fla.
10000		St. a	Allie E. Shipman	39	28	61.0	14.4	6.6	165		1892	Manitowoc, Wis.	Milwaukee, Wis.
10000		St. p.	Alligator	69	46	81.4	18.7	3.5	15		1888	Norwalk, Fla.	Jacksonville, Fla.
10000		St. y.	Alma	30	20	75.0	10.0	7.0			1892	Nyack, N. Y.	Pittsburg, Pa.
10000		St. p.	Alma	41	41	100.0	21.0	3.8			1894	Lawrence, Ind.	Evansville, Ind.
10000		St. a	Alma	13	9	41.3	8.2	3.0			1899	Marshfield, Oreg.	Cocoa Bay, Oreg.
10000		St. a	Alma	69	47	69.6	16.4	7.0			1876	Baltimore, Md.	Newport R. I.
10000		St. y.	Alma C.	11	8	44.2	9.6	2.8	120		1895	Detroit, Mich.	Detroit, Mich.
10000		St. a	Alma	14	13	47.8	14.6	4.6			1894	Groton, Conn.	Greenport, N. Y.
10000		St. a	Almota	19	13	55.3	12.4	4.2			1885	Clifton, N. Y.	New York, N. Y.
10000		St. p.	Almota	502	395	157.0	34.0	5.0			1876	Colla, Oreg.	Portland, Oreg.
10000	K. N. M. W.	St. p.	Alma	294	216	128.5	30.5	10.0			1896	Alameda, Cal.	San Francisco, Cal.
10000	K. P. J. B.	St. y.	ALPHA	306	147	134.0	26.3	16.3			1899	Brooklyn, N. Y.	New York, N. Y.
10000		St. p.	Alma C. Church	332	332	172.3	43.3	6.5			1893	Jeffersonville, Ind.	St. Louis, Mo.
10000		St. a	Alpha	86	43	77.1	19.4	13.0			1881	Chicago, Ill.	Buffalo, N. Y.
10000		St. a	Alpha	233	154	121.1	23.5	8.6			1887	Washington, N. C.	Mobile, Ala.
10000		St. a	Alpha	43	21	57.2	15.6	8.3			1882	Buffalo, N. Y.	Buffalo, N. Y.
10000		St. p.	Alpha	354	241	123.5	36.8	6.8	200		1894	Mathews Bluff, S. C.	Beaufort, S. C.
10000		St. a	Alpha	18	12	39.6	11.6	5.9			1895	Long Island City, N. Y.	New York, N. Y.
10000		St. a	Alpha	8	7	30.3	11.2	3.3			1896	Freeport, N. Y.	Patchogue, N. Y.
10000		St. a	Alpha	10	7	30.0	7.7	3.9			1897	Seattle, Wash.	Seattle, Wash.
10000		St. a	Alpha	15	7	38.0	9.0	2.5			1898	do	St. Michael, Alaska
10000		St. a	Alpha	36	29	73.0	12.2	5.7			1899	New York, N. Y.	New York, N. Y.
10000		St. a	Alphard	32	21	55.6	15.4	6.6			1898	Manitowoc, Wis.	Milwaukee, Wis.
10000		St. a	Alpine	38	25	61.0	14.5	5.9			1885	New Baltimore, N. Y.	New York, N. Y.
10000	K. F. H. Q.	St. a	Alsburn	508	408	163.5	23.6	8.8	108		1884	Baltimore, Md.	Baltimore, Md.
10000		St. p.	Alta	90	58	84.6	17.9	7.2	80		1878	Fairhaven, Cal.	Enrka, Cal.
10000		St. a	Alta	11	5	37.0	10.5	3.9			1897	Eagle Harbor, Wash.	Seattle, Wash.
10000		St. a	Alta	14	10	48.5	10.0	5.5			1895	San Francisco, Cal.	San Francisco, Cal.
10000	J. W. C. B.	St. y.	Altair	95	54	112.0	17.3	8.4	250		1882	Bristol, R. I.	New York, N. Y.
10000		St. p.	Altamaha	346	219	124.8	29.3	4.6	40		1892	Doctertown, Ga.	Savannah, Ga.
10000		St. a	Altha	8	6	37.3	9.2	4.2			1893	Wayzata, Minn.	St. Paul, Minn.
10000		St. a	Alton	74	43	66.6	23.2	6.2			1891	Ocoquan, Va.	Norfolk, Va.
10000		St. p.	Altona	329	212	123.4	29.7	4.8	1150		1899	Portland, Oreg.	Portland, Oreg.
10000		St. p.	Altoutan	92	62	102.0	26.0	4.0			1889	Cincinnati, Ohio	St. Louis, Mo.
10000		St. a	Altoona	63	31	77.2	16.1	10.0	54		1875	Camden, N. J.	Philadelphia, Pa.
10000		St. a	ALVA	2,419	2,000	324.2	42.0	19.6			1892	Cleveland, Ohio	Cleveland, Ohio.
10000		St. a	Alva B.	83	41	73.6	18.5	6.0			1890	Buffalo, N. Y.	Do.
10000		St. a	Alvah S. Chisholm, Jr.	435	259	152.0	35.0	8.0			1900	Marine City, Mich.	Do.
10000		St. a	Alvin	17	8	48.0	12.0	5.0			1884	Richmond, Va.	Newark, N. J.
10000		St. p.	Alvin A. Turner	309	220	135.2	26.0	11.5	300		1873	Trenton, Mich.	Port Haron, Mich.
10000		St. p.	Alvira	468	443	144.0	33.6	6.0	102	200	1889	San Francisco, Cal.	San Francisco, Cal.
10000		St. p.	Alvira	197	168	115.0	23.0	6.0	40	75	1893	Sausalito, Cal.	Do.
10000		St. y.	Amadis	88	48	80.4	17.5	7.8			1894	Searsville, Me.	New York, N. Y.
10000	K. M. B. Q.	St. p.	Amador	985	758	198.0	39.0	10.0	300		1869	San Francisco, Cal.	San Francisco, Cal.
10000		St. a	Amalie	8	5	37.0	11.0	4.5	10	50	1888	do	Do.
10000		St. a	Amagannett	118	71	65.5	18.1	7.5	90		1879	Kennebunk, Me.	Greenport, N. Y.
10000		St. a	Amanda	99	28	72.1	18.6	4.4			1878	Espy, Pa.	New York, N. Y.
10000		St. a	Amanda	74	37	68.5	18.0	6.8			1882	Fort Jefferson, N. Y.	New Haven, Conn.
10000		St. a	Amanda Powell	38	19	68.5	15.6	8.0	80		1873	Knights Point, N. J.	Wilmington, Del.
10000		St. a	Amazonas	2,228	1,930	295.0	44.0	21.0			1898	West Bay City, Mich.	Duluth, Minn.
10000		St. a	Amboy	272	138	148.3	32.0	7.0			1864	Hoboken, N. J.	Perth Amboy, N. J.
10000	K. N. M. S.	St. a	Ambrose Bolivar	188	107	114.0	19.3	9.2			1877	Palsley, Scotland	New York, N. Y.

¹ Formerly at a. Lora.

² Formerly at a. Viola.

³ Formerly at a. Cape Charles.

⁴ Formerly at a. Sallie P. Linderman.

⁵ Formerly (a U. S. R. C. Touch Coxe.

⁶ Formerly (a St. a. Touch Coxe.

⁷ Formerly at a. Shaugraan.

⁸ Formerly at y. Orienta.

⁹ Formerly at a.

¹⁰ Formerly at a. Storm Signal.

¹¹ Formerly at a. Island Belle.

¹² Formerly at a. The Hoyt Bro. Co.

¹³ Formerly (a Modjeka.

¹⁴ Formerly (a British at a. Maria.

¹⁵ Formerly (a Spanish at a. Ambrose Bolivar.

¹⁶ Estimated.

MERCHANT STEAM VESSELS OF THE UNITED STATES—Continued.

Official No.	Signal letters.	Rig.	Name of vessel.	Gross tonnage.	Net tonnage.	Length.	Breadth.	Depth.	Normal horsepower.	Indicated horsepower.	When built.	Where built.	Home port (where permanent document issued).
						Feet.	Feet.	Feet.					
105837		St. a.	Amelia.	122	74	81.0	27.6	8.7	150		1879	Brooklyn, N. Y.	New York, N. Y.
107399		St. a.	Amelia.	21	9	42.0	10.0	4.6			1898	Fernandina, Fla.	Fernandina, Fla.
645	H. C. D. F.	St. p.	America.	580	404	153.5	33.0	11.7			1862	Brooklyn, N. Y.	Camden, N. J.
982		St. a.	America.	251	128	124.3	27.3	12.0	150		1864	Philadelphia, Pa.	New London, Conn.
1704		St. p.	America.	407	235	212.0	30.0	9.0	530		1852	Brooklyn, N. Y.	Albany, N. Y.
105573		St. a.	America.	107	53	91.5	20.5	9.5			1875	do	New York, N. Y.
106638	K. J. F. B.	St. a.	AMERICA.	2,171	1,748	274.7	42.2	13.0		650	1889	Buffalo, N. Y.	Buffalo, N. Y.
107140		St. p.	America.	818	667	158.0	36.6	13.3	600		1895	Chester, Pa.	New York, N. Y.
107302		St. a.	AMERICA.	123	83	80.2	21.0	12.3			1897	Buffalo, N. Y.	Buffalo, N. Y.
107367		St. a.	AMERICA.	426	283	164.6	31.0	11.0			1898	Wyandotte, Mich.	Grand Haven, Mich.
107430		St. p.	America.	487	389	206.0	38.0	8.5			1898	Jeffersonville, Ind.	Galeta, Ill.
107437		St. a.	America.	90	67	93.9	20.6	8.2		†100	1899	Portland, Oreg.	Portland, Oreg.
115192		St. a.	America.	68	34	75.0	18.0	8.0			1871	Chester, Pa.	New York, N. Y.
100170		St. a.	American.	20	13	47.0	12.4	6.0	27		1876	Philadelphia, Pa.	Philadelphia, Pa.
107433	K. N. V. J.	St. y.	AMERICAN Eagle.	851	578	215.5	34.4	15.3			1896	New York, N. Y.	New York, N. Y.
105936		St. a.	American Eagle.	161	80	104.8	24.4	9.0			1880	Sandusky, Ohio.	Sandusky, Ohio.
106082		St. a.	Anabel.	47	34	65.3	16.0	7.0	†100		1892	Mantowoc, Wis.	Grand Haven, Mich.
107463	K. P. D. M.	St. y.	Anago.	17	10	54.4	8.4	5.3			1899	South Boston, Mass.	Boston, Mass.
107421		St. p.	Anawanda.	31	15	48.0	12.0	3.5			1898	St. Michael, Alaska.	St. Michael, Alaska.
106700		St. a.	Ancient City.	44	37	70.0	13.0	4.5	18		1884	St. Augustine, Fla.	Tampa, Fla.
107286		St. a.	Anuncio.	167	94	107.8	24.0	8.9			1897	South Portland, Me.	Portland, Me.
106926		St. a.	ANDASTE.	1,573	1,256	206.0	38.1	17.9			1892	Cleveland, Ohio.	Marquette, Mich.
107277		St. p.	Anderson.	43	40	90.0	16.8	3.9			1890	Henry, Ill.	Peoria, Ill.
107267		St. a.	ANDREW CARNEGIE.	4,106	3,067	403.0	48.0	24.3			1897	Cleveland, Ohio.	Cleveland, Ohio.
107306		St. p.	ANDREW CHRISTY.	890	522	170.0	48.0	7.4			1897	Jeffersonville, Ind.	St. Louis, Mo.
106006		St. c. bt.	Andrew Steller.	132	106	96.5	17.7	9.0			1890	Tonawanda, N. Y.	Buffalo, N. Y.
106734		St. a.	Andrew A. McLean.	23	11	50.5	15.0	7.2			1890	West Bay City, Mich.	Port Huron, Mich.
1608		St. a.	Andrew C. Gray.	29	14	60.7	15.6	6.2	112		1898	Wilmington, Del.	New York, N. Y.
107229		St. a.	Andrew H. Green.	79	54	72.8	20.3	16.0	†50		1896	Benton Harbor, Mich.	Chicago, Ill.
105624		St. a.	Andrew J. Smith.	239	171	117.1	23.0	8.4	153		1876	Buffalo, N. Y.	Marquette, Mich.
106946		St. a.	Andrew J. White.	70	35	67.6	19.5	8.9			1892	Perth Amboy, N. J.	New York, N. Y.
105917		St. p.	Andrew S. Bennett.	78	78	115.0	30.0	3.5			1890	St. Louis, Mo.	Omaha, Nebr.
106988		St. a.	Andy.	45	45	85.3	15.6	4.2	120		1892	Paducah, Ky.	Evanston, Ind.
107225		St. a.	Andy.	53	36	68.8	17.2	8.6	150		1896	Benton Harbor, Mich.	Grand Haven, Mich.
106639		St. a.	Angela.	62	44	58.5	17.7	8.3	15		1899	Port Angeles, Wash.	Pt. Townsend, Wash.
106399		St. a.	Angela B. Nickerson.	46	26	70.6	15.0	6.8			1886	Boothbay, Me.	Provincetown, Mass.
107205		St. a.	ANGELINA.	19	9	51.0	12.0	4.5			1896	Newburgh, N. Y.	Albany, N. Y.
107494		St. a.	ANGELINE.	4,644	3,538	423.9	51.9	28.0			1899	Wyandotte, Mich.	Marquette, Mich.
107031		St. p.	Angelo.	122	61	84.0	21.4	4.3			1893	Pensacola, Fla.	Pensacola, Fla.
106993		St. p.	Angie and Nellie.	45	34	64.5	16.9	6.5	90		1882	Wilmington, Del.	Brunswick, Ga.
91079		St. a.	Angler.	409	299	166.5	28.0	8.0	150		1878	do	New York, N. Y.
105896		St. a.	Angler.	18	9	54.1	12.2	5.2	45		1880	Detroit, Mich.	Port Huron, Mich.
107091		St. a.	Angler.	9	7	43.2	10.6	4.3	25		1893	Marcus Hook, Pa.	Philadelphia, Pa.
107055		St. p.	Angler.	9	8	46.0	10.0	3.0	16		1892	Peoria, Ill.	Peoria, Ill.
107528		St. a.	Angler.	14	14	41.5	15.0	4.5			1899	Greenport, N. Y.	Greenport, N. Y.
107556		St. a.	Anglo Saxon.	14	9	46.0	11.0	4.1			1900	New Whatcom, Wash.	Pt. Townsend, Wash.
106323		St. a.	Anita.	45	22	68.9	15.6	7.6			1873	Baltimore, Md.	Baltimore, Md.
106547	K. J. D. S.	St. y.	Anita.	74	50	97.0	15.5	6.5	100		1888	Brooklyn, N. Y.	New York, N. Y.
107180	K. M. J. T.	St. y.	Anita.	232	158	154.5	21.7	10.7	900		1895	Baltimore, Md.	Philadelphia, Pa.
107194		St. y.	Anito.	7	5	43.2	8.6	3.2			1895	Tampa, Fla.	Tampa, Fla.
106974		St. a.	Ann Arbor, No. 1.	1,127	563	260.4	53.0	14.7	1,500		1892	Toledo, Ohio.	Grand Haven, Mich.
106894		St. a.	Ann Arbor, No. 2.	1,144	572	264.2	53.0	14.2	1,500		1892	do	do.
107418		St. a.	ANN ARBOR, No. 3.	1,677	996	258.2	52.3	15.3			1890	Cleveland, Ohio.	do.
106709		St. a.	Anna.	39	19	55.0	14.5	6.8			1890	Berkley, Va.	Norfolk, Va.
106936		St. a.	Anna.	25	12	62.0	14.2	5.9	75		1892	Grand Haven, Mich.	Grand Haven, Mich.
107439		St. a.	Anna Belle.	9	6	37.4	12.5	3.9			1899	Brewer, Me.	Bangor, Me.
92574		St. y.	Annabel.	29	19	69.1	11.7	4.0			1894	N. Yack, N. Y.	New York, N. Y.
105551		St. a.	Anna Shaw.	12	6	40.3	11.0	5.0			1899	Millville, N. J.	Boston, Mass.
107526		St. p.	Anna Tardy.	71	67	81.2	18.0	4.0			1900	Evansville, Ind.	Evansville, Ind.
107339		St. a.	Anna E. Fay.	97	68	70.5	20.2	8.2			1898	Seattle, Wash.	St. Michael, Alaska.
106429		St. a.	Anna F. Owen.	50	35	53.9	12.4	5.6			1895	Youngstown, N. Y.	Niagara Falls, N. Y.
105265		St. a.	Anna J. Kipp.	42	21	74.7	18.7	6.7			1873	Camden, N. J.	New York, N. Y.
106058		St. a.	Anna S. Cooper.	85	42	91.9	21.5	7.3	150		1882	New Orleans, La.	do.
20430		St. bge.	Anna and Mary.	103	62	97.0	20.6	6.4	30		1873	Bordentown, N. J.	do.
106893		St. p.	Annapolis.	677	483	202.5	65.2	14.3	1,400		1889	Baltimore, Md.	Baltimore, Md.
106294		St. a.	Anne.	10	6	34.2	14.8	3.7			1894	Smithtown, N. Y.	Cold Spring, N. Y.
107442		St. a.	Annessex.	16	10	47.0	15.0	5.6			1895	Crisfield, Md.	Crisfield, Md.
107078		St. p.	Annett.	204	102	80.0	31.5	3.6	56		1894	Geneva, Ala.	Pensacola, Fla.
105997		St. a.	Annex.	16	12	38.0	10.0	3.7			1881	Bonitout, N. Y.	Albany, N. Y.
107187		St. p.	Annex.	529	416	159.2	31.1	12.3			1896	Tomkins Cove, N. Y.	New York, N. Y.
106795		St. p.	Annex 4.	501	409	158.7	31.6	11.8	180		1899	Wilmington, Del.	do.
106880		St. p.	Annex 5.	507	408	158.7	31.6	11.8	200		1891	do	do.
106164		St. a.	Annie.	27	13	57.1	15.6	6.6			1888	Baltimore, Md.	Baltimore, Md.

† Formerly st. a. Senator Mike Norton.
‡ Formerly st. a. Irwin.

§ Formerly st. p. Mary Morgan.
¶ Formerly st. a. Anna Bella.

* Formerly st. y. Margaret.
† Formerly st. a. Peter J. Bloomsburg.

‡ Estimated.
§ Composite.

MERCHANT STEAM VESSELS OF THE UNITED STATES—Continued.

Official No.	Signal let- ters.	Rig.	Name of vessel.	Gross tonnage.	Net tonnage.	Length.	Breadth.	Depth.	Nominal horsepower.	Indicated horsepower.	When built.	Where built.	Home port (where permanent docu- ment issued).
						Feet.	Feet.	Feet.					
106175		*St. p.	Annie	83	49	76.6	18.2	4.0			1863	Eureka, Cal.	Eureka, Cal.
106271		St. a.	Annie	75	37	80.0	18.0	8.0			1881	Alexandria, Va.	Richmond, Va.
106295		St. a.	Annie	131	6	40.0	12.5	4.2			1881	Astoria, Ore.	Portland, Ore.
106483		St. a.	Annie	20	10	51.5	13.3	2.0			1887	Alameda, Cal.	San Francisco, Cal.
106533		St. a.	Annie	48	48	75.0	20.5	9.2			1889	Lorain, Ohio	Cleveland, Ohio
106664		St. a.	Annie	23	11	60.0	11.6	6.0			1892	Cedar Bayou, Tex.	Jacksonville, Fla.
107540		St. a.	Annie B.	9	6	43.3	9.2	4.3			1900	Jacksonville, Fla.	Jacksonville, Fla.
106436		St. a.	Annie D.	29	10	51.0	13.0	4.5			1886	Saugatuck, Mich.	Milwaukee, Wis.
107338		*St. p.	Annie D.	85	85	101.0	21.0	5.6			1893	Stockton, Cal.	Mobile, Ala.
107033		St. a.	Annie H.	40	20	66.5	15.9	5.4			1893	Dunsmuir, Fla.	Jacksonville, Fla.
12 989		St. a.	Annie H.	7	6	39.2	9.8	3.6			1891	Popponov, Va.	Washington, D. C.
106441		*St. d.	Annie L.	114	114	115.8	20.7	3.1			1881	Murrayville, W. Va.	Wheeling, W. Va.
106527		St. a.	Annie L.	47	23	64.5	17.1	7.1	50		1888	Tottenville, N. Y.	New York, N. Y.
107185		St. a.	Annie M.	13	9	46.4	12.4	3.6			1895	Cedar Key, Fla.	Apalachicola, Fla.
107535		St. a.	Annie R.	32	22	57.2	14.6	6.0			1900	Ashland, Ohio	Cleveland, Ohio
106729		St. v.	Annie S.	82	44	96.4	16.0	4.8			1876	North Weymouth, Mass.	Boston, Mass.
106887		St. p.	Annie Cade	178	178	127.5	32.0	4.5			1879	Leavenworth, Kans.	Kansas City, Mo.
106972		St. a.	Annie Emma	28	14	49.5	14.0	6.0			1892	Athens, N. Y.	Boston, Mass.
107072		St. p.	Annie Garbutt	314	170	123.9	31.3	4.0			1894	Dublin, Ga.	Brunswick, Ga.
107240		St. a.	Annie Jane	56	25	44.0	13.8	4.1			1896	Seattle, Wash.	Seattle, Wash.
105106		St. a.	Annie Laura	244	149	138.0	24.6	10.7	141		1871	Marine City, Mich.	Sandusky, Ohio
106238		St. a.	Annie Laurie	372	316	97.2	29.4	8.2			1884	Conamunpaw, N. J.	New York, N. Y.
106883		St. a.	Annie Laurie	20	10	51.7	11.5	6.1	74		1891	Cedar Bayou, Tex.	Galveston, Tex.
106337		St. p.	Annie Laurie	199	199	138.0	27.0	4.8			1892	Marietta, Ohio	Wicksburg, Miss.
107539		*St. p.	Annie May	30	19	48.0	11.0	3.0			1900	Hornersville, Mo.	Memphis, Tenn.
1579		St. a.	Annie Myles	72	49	86.0	16.4	8.5	85		1867	East Saginaw, Mich.	Port Huron, Mich.
107432		St. a.	Annie Waters	18	12	40.8	13.7	3.4			1899	Velasco, Tex.	Galveston, Tex.
105192		St. a.	Annie Williams	24	15	46.5	14.0	5.7			1872	Elizabethport, N. J.	New York, N. Y.
107160		St. a.	Annie E. Edwards	61	39	72.8	22.6	6.2			1895	Tottenville, N. Y.	Cumtogue, Va.
105777		St. a.	Annie E. Gallup	141	74	116.6	18.7	9.3			1878	Fall River, Mass.	Greenport, N. Y.
1887		St. a.	Annie L. Smith	43	23	61.3	15.5	7.0			1868	Chicago, Ill.	M.quette, Mich.
107384		St. a.	ANNE L. VAN SICKER	116	71	101.3	23.0	7.6			1897	Philadelph., Pa.	Trenton, N. J.
105766		St. a.	Annie L. Wilcox	129	82	117.5	19.2	8.7			1878	Myrtle, Conn.	Stonington, Conn.
106917		St. a.	Annie M. Bauer	25	12	51.5	15.2	5.4			1881	Brooklyn, N. Y.	New York, N. Y.
107880		St. a.	Annie M. Nixon	42	18	59.6	17.0	6.3			1894	Tacoma, Wash.	Seattle, Wash.
105255		St. a.	Annie M. Pierce	21	11	46.4	14.0	6.4	42		1873	Buffalo, N. Y.	Buffalo, N. Y.
106298		St. y.	Annie R. Hennea	47	37	59.8	12.5	6.0			1894	do	Marquette, Mich.
105491		St. a.	Annie R. Wood	25	12	56.4	14.5	6.2	42		1875	Philadelphia, Pa.	Bridgeport, Conn.
107163		St. a.	Anodyne	13	6	38.0	9.9	4.3	115		1895	Bristol, Me.	Danvers, Me.
107071		St. a.	ANSON M. BANES	178	68	101.0	23.0	12.2			1897	Wilmington, Del.	New York, N. Y.
106402		St. a.	Apache	15	8	45.3	12.3	5.3			1879	Detroit, Mich.	Grand Haven, Mich.
105987		St. a.	Ant	50	25	72.8	16.8	7.0			1880	Tottenville, N. Y.	Baltimore, Md.
106440		St. a.	Antelope	29	19	69.3	11.2	4.6			1866	Marshall, Oreg.	Cook Bay, Oreg.
106573		*St. p.	Antelope	155	82	95.0	21.0	5.5	1120		1868	Eureka, Cal.	Eureka, Cal.
106588		St. a.	Anth	24	12	53.8	11.1	6.0			1887	Hoboken, N. J.	Jacksonville, Fla.
107008		St. a.	Anthony Greves, jr.	695	482	199.2	23.2	8.6	1,000		1891	Philadelphia, Pa.	Philadelphia, Pa.
107190		St. a.	Anthracite	76	52	72.2	18.0	9.2	200		1896	do	New York, N. Y.
106012		St. a.	Antwerp	171	94	102.0	27.6	9.2			1881	Greenport, N. Y.	do
106923		*St. p.	Apache	928	785	203.0	42.3	8.0	568		1880	Oakland, Cal.	San Francisco, Cal.
107370		St. v.	Apache	21	12	57.2	8.6	7.3			1898	East Boston, Mass.	Buffalo, N. Y.
107440	K. N. W. F.	St. y.	APPROBATE	1,147	654	262.5	35.6	20.1	3,200		1899	Bath, Me.	New York, N. Y.
107154		St. a.	Apollo	105	56	90.2	19.8	9.8	360		1895	Baltimore, Md.	Baltimore, Md.
107375		*St. p.	Apollo No. 1	44	44	90.2	21.2	3.8			1898	Kilbourn, Wis.	La Crosse, Wis.
107236		St. ship.	Appomattox	2,644	2,082	319.8	42.0	23.0			1896	West Bay City, Mich.	Duluth, Minn.
106689		St. a.	Aquidneck	58	29	69.3	17.9	7.4			1889	East Boston, Mass.	New London, Conn.
107043	K. L. R. W.	St. y.	Aquila	65	36	89.0	15.2	8.1			1893	South Boston, Mass.	Bridgeport, Conn.
105254		St. a.	ARABIA	1,395	1,202	221.8	34.5	14.2	480		1873	Buffalo, N. Y.	Buffalo, N. Y.
107228		St. a.	ARABIAN	1,450	1,072	247.7	42.6	14.8	700		1896	Wyandotte, Mich.	Cleveland, Ohio
107449	J. S. R. V.	St. a.	ARABIAN	1,150	678	241.0	35.5	16.5	350		1877	Wilmington, Del.	New Orleans, La.
107446		St. a.	Aracale	8	6	40.5	10.0	4.5			1895	Boston, Mass.	St. Michael, Alaska
106552		St. a.	Aracata	230	146	118.8	26.2	9.1	1146		1898	Milwaukee, Wis.	Grand Haven, Mich.
105613		St. a.	Aradia	580	415	180.0	26.2	8.6	75		1876	San Francisco, Cal.	San Francisco, Cal.
106617		St. a.	Archie	74	44	74.1	22.8	6.4			1869	Fall River, Mass.	Fall River, Mass.
106548		St. a.	Archie Crossman	51	25	70.0	17.5	7.4	100		1888	Jersey City, N. J.	New York, N. Y.
106563		St. a.	Archibald Watt	32	16	56.5	16.8	6.3			1888	Athens, N. Y.	do
105876		St. p.	Arctic	394	281	145.0	30.0	7.8	360		1879	Wilmington, Del.	Camden, N. J.
106040		St. a.	Arctic	71	42	78.5	18.1	9.1			1881	Manitowoc, Wis.	Milwaukee, Wis.
106090		St. a.	Arctic	23	16	53.0	15.0	6.7			1882	Camden, N. J.	Philadelphia, Pa.
106717		*St. p.	Arctic	18	15	47.8	10.2	3.4			1890	Moine, Ill.	Rock Island, Ill.
106728		St. a.	Arctic	42	21	61.6	19.0	7.0	40	60	1890	Alameda, Cal.	San Francisco, Cal.
105906		St. a.	Arctic	23	17	50.0	17.5	3.3			1891	Sandusky, Ohio	Sandusky, Ohio
107085		St. lge.	Arctic	94	81	93.2	19.0	7.4	150		1883	Grindstone Island, N. Y.	Cape Vincent, N. Y.
107365		*St. p.	Arctic Bird	28	27	50.0	16.5	3.5			1898	Sausalito, Cal.	San Francisco, Cal.

¹ Formerly st. a. Florence.[†] Estimated.

; Composite.

[Center wheel.

MERCHANT STEAM VESSELS OF THE UNITED STATES—Continued.

Official No.	Signal letters.	Rig.	Name of vessel.	Gross tonnage.	Net tonnage.	Length.	Breadth.	Depth.	Nominal horsepower.	Indicated horsepower.	When built.	Where built.	Home port (where permanent document issued).
						Feet.	Feet.	Feet.					
107411		St. p.	Arctic Boy	74	74	124.0	25.0	2.6			1898	St. Michael, Alaska	St. Michael, Alaska
92114		St. y.	Ardath	18	14	78.0	10.4	3.5			1889	Newburgh, N. Y.	New York, N. Y.
107239		St. p.	Argand	96	98	132.0	24.0	5.0			1896	Levanon, Ohio	Cincinnati, Ohio
90506		St. a.	Argo	105	45	90.5	20.5	9.0			1873	Hartford, Conn.	New London, Conn.
107157		St. a.	Argo	721	490	192.0	35.0	12.8	1800		1895	Detroit, Mich.	Cleveland, Ohio
107338		St. a.	Argo	334	209	117.5	21.8	9.6			1898	Ballard, Wash.	Do.
29755		St. a.	Argonaut	1,118	984	213.0	35.3	12.4			1873	Detroit, Mich.	Port Huron, Mich.
105969		St. a.	Argonaut	40	26	76.0	17.0	7.7			1881	Portland, Oreg.	Portland, Oreg.
107361		St. a.	ARGONAUT	15	9	33.0	9.0	9.0			1897	Baltimore, Md.	Baltimore, Md.
107403		St. a.	Argonaut	15	7	50.0	10.0	3.5			1898	St. Michael, Alaska	St. Michael, Alaska
1475		St. a.	Argus	33	16	61.2	15.3	5.6			1867	Wilmington, Del.	Boston, Mass.
106821		St. a.	Argus	21	10	42.0	12.2	5.9	10		1891	Port Jefferson, N. Y.	Coldspring, N. Y.
106886		St. a.	Argyle	41	20	68.0	15.3	7.0	1100		1891	Buffalo, N. Y.	Detroit, Mich.
107470	K. P. G. J.	St. y.	ARIA	119	81	128.3	17.2	9.0			1899	New York, N. Y.	Bangor, Me.
1734		St. s.	Armad	22	11	55.8	11.4	6.6			1868	Buffalo, N. Y.	Chgo. Ill.
970		St. p.	Ariel	493	371	180.9	29.0	8.7	150		1858	Wilmington, Del.	Richmond, Va.
95740		St. a.	Ariel	52	26	70.3	18.0	7.8			1883	Philadelphia, Pa.	Boston, Mass.
106032		St. a.	Ariel	201	119	98.9	28.9	11.1			1881	Detroit, Mich.	Detroit, Mich.
107059		St. a.	Ariel	13	9	39.4	11.0	4.8			1890	Chicago, Ill.	Memphis, Tenn.
107300		St. p.	Ariel	53	51	84.6	21.0	3.8			1897	Lexington, Mo.	Kansas City, Mo.
107477		St. y.	Ariel	7	6	43.3	8.6	3.4			1898	Alexandria Bay, N. Y.	Cape Vincent, N. Y.
293	H. B. M. G.	St. a.	Aries	832		198.0	27.5	15.9	332		1862	Sunderland, England	Boston, Mass.
106247	K. C. D. J.	St. a.	Aries	114	57	89.5	20.1	9.0			1884	Philadelphia, Pa.	New London, Conn.
106902		St. p.	Ariou	60	60	85.0	26.0	3.5			1891	Jeffersonville, Ind.	Wheeling, W. Va.
106388		St. a.	Arizona	140	70	96.5	22.8	10.1			1885	Brooklyn, N. Y.	New York, N. Y.
1768		St. a.	Arizona	765	601	189.4	32.5	13.4	350		1868	Cleveland, Ohio	Port Huron, Mich.
106909		St. a.	Arizona	183	102	120.5	22.0	10.0			1882	Myatic Bridge, Conn.	Greenport, N. Y.
107371	K. N. M. C.	St. ship.	ARKADIA	2,206	1,621	290.0	41.1	23.1			1895	Stockton, England	New York, N. Y.
107493		St. a.	Arline	17	15	53.2	13.0	4.0			1899	Merrick, N. Y.	Patchogue, N. Y.
85797		St. a.	Arur and Hammer	39	19	65.1	16.7	6.5			1883	Brooklyn, N. Y.	Edenton, N. C.
107531		St. s.	Armed	8	5	50.0	9.5	5.0			1900	Morgan City, La.	Brashear, La.
985		St. a.	Armitage Brearly	257	189	117.4	17.0	7.0			1863	Philadelphia, Pa.	New York, N. Y.
187141		St. s.	Armorica	30	16	57.0	15.2	5.8			1885	Greenwood, N. Y.	Do.
107351		St. p.	Arnold	692	611	181.0	36.5	6.7			1898	Uualaska, Alaska	St. Michael, Alaska
91306		St. s.	Arona Mills	84	62	100.0	20.2	6.2			1872	Camden, N. J.	New York, N. Y.
91377		St. a.	Arrow	50	25	70.6	17.5	7.4			1881	Brooklyn, N. Y.	Do.
107155		St. p.	Arrow	365	182	165.3	28.0	9.5	1400		1896	Wyandotte, Mich.	Sandusky, Ohio
107322	K. N. F. R.	St. y.	Artemis	38	24	75.3	13.8	5.5			1897	Brooklyn, N. Y.	New York, N. Y.
107258		St. p.	Artemus Gates	90	70	85.0	18.0	3.0			1896	Clinton, Iowa	Rock Island, Ill.
107125		St. y.	Artesia	19	10	50.0	10.6	3.8	115		1894	Jacksonville, Fla.	Jacksonville, Fla.
106683		St. a.	Arthur	36	18	53.7	14.1	7.4	125		1899	Milwaukee, Wis.	Milwaukee, Wis.
106726		St. a.	Arthur	25	13	54.0	15.0	6.6			1890	East Saginaw, Mich.	Marquette, Mich.
107094		St. a.	Arthur	33	17	61.2	15.0	6.5			1894	Athens, N. Y.	Albany, N. Y.
107281		St. p.	Arthur	22	13	52.0	11.5	2.0			1896	Poplar Bluff, Mo.	Memphis, Tenn.
106640		St. a.	Arthur D.	21	10	46.8	13.7	7.3			1889	Buffalo, N. Y.	Port Huron, Mich.
106915		St. a.	Arthur D.	14	13	35.5	15.2	3.9			1892	Patchogue, N. Y.	Greenport, N. Y.
107004		St. a.	Arthur Jones	34	20	58.3	15.8	8.9	120		1893	Benton Harbor, Mich.	Detroit, Mich.
15161		St. p.	Arthur Kill	147	91	88.0	25.6	8.9			1861	Athens, N. Y.	New York, N. Y.
106719		St. a.	Arthur Mallon	17	14	61.4	13.7	3.6	25		1877	Reading, Pa.	Newbern, N. C.
107005		St. a.	ARTHUR ORR	2,745	2,117	334.0	41.3	21.8	1850		1893	Chicago, Ill.	Duluth, Minn.
106554		St. a.	Arthur Woods	37	18	54.6	15.6	6.0	20		1888	Buffalo, N. Y.	Buffalo, N. Y.
106116		St. c. bt.	Arthur D. Binell	137	112	96.0	17.8	9.2			1881	Lockport, N. Y.	Do.
107445		St. a.	Arthur W. Palmer	117	80	61.3	22.0	9.6			1899	Athens, N. Y.	New York, N. Y.
105784		St. a.	Arundell	339	257	166.6	28.5	10.7	220		1878	Buffalo, N. Y.	Port Huron, Mich.
107208		St. s.	Asa	34	7	56.8	14.1	5.6			1896	Pearlington, Miss.	Shieldsboro, Miss.
106629		St. a.	Asa W. Hughes	106	53	84.8	19.0	9.6	250		1889	Philadelphia, Pa.	Philadelphia, Pa.
107245		St. c. bt.	ASCENSION	90	91	84.9	30.0	5.5	175		1896	Donaldsonville, La.	New Orleans, La.
107200		St. a.	ASHBOURNE	115	78	88.2	19.0	10.2	350		1886	Philadelphia, Pa.	Philadelphia, Pa.
106601	K. J. C. M.	St. a.	Asher J. Hudson	136	68	92.0	21.0	10.0	350		1891	Camden, N. J.	Do.
106227		St. c. bt.	Ashford	132	104	85.0	17.8	9.0			1883	Buffalo, N. Y.	Buffalo, N. Y.
106383		St. p.	Ashland City	94	94	120.0	20.0	3.9			1892	Jeffersonville, Ind.	Vicksburg, Miss.
106589		St. s.	Asustanes	100	50	89.7	19.0	9.6	225		1898	Camden, N. J.	New Orleans, La.
106264		St. p.	Astoria	58	44	80.6	20.6	3.6			1881	Palatka, Fla.	Jacksonville, Fla.
105396		St. p.	Astoria	365	239	107.5	30.0	9.6			1872	Greenpoint, N. Y.	New York, N. Y.
106230		St. a.	Astoria	152	76	109.5	23.0	12.5			1884	North Bend, Oreg.	San Francisco, Cal.
106708		St. p.	Astorian	361	234	142.0	26.8	7.5	1300		1890	Portland, Oreg.	Astoria, Oreg.
106173	K. B. J. W.	St. y.	Atlanta	568	284	228.5	28.4	15.2	1,000		1883	Philadelphia, Pa.	Portsmouth, N. J.
107414		St. p.	Atlat	16	16	42.0	12.0	5.0			1888	Uualaska, Alaska	St. Michael, Alaska
106731	K. H. C. S.	St. a.	Atlanta Hughes	115	57	88.7	18.0	10.2	300		1890	Philadelphia, Pa.	Philadelphia, Pa.
106823		St. s.	Atlanta	1,129	958	290.1	32.2	13.6			1891	Cleveland, Ohio	Milwaukee, Wis.
107216	K. M. Q. D.	St. a.	ATLANTA	2,094	1,390	225.8	42.1	14.2	2,200		1896	Philadelphia, Pa.	Baltimore, Md.
86		St. s.	Atlantic	50	25	70.0	17.0	6.8	54		1862	Baltimore, Md.	Philadelphia, Pa.
298		St. a.	Atlantic	656	556	176.5	28.4	10.7			1863	Cleveland, Ohio	Detroit, Mich.

¹ Formerly at. y. Myra.

² Formerly st. s. M. R. Brazos.

³ Formerly st. s. Harry Konael.

⁴ Formerly British s. ship. Arkadia.

⁵ Formerly st. a. Geo. H. Reeves.

⁶ Formerly st. a. } a Dream.

⁷ Formerly st. a. } b Governor Hill.

⁸ Formerly st. a. Maggie Moran.

⁹ Formerly at. p. J. C. Loughty.

[†] Estimated.

[‡] Composite.

MERCHANT STEAM VESSELS OF THE UNITED STATES—Continued.

Official No.	Signal letters.	Rig.	Name of vessel.	Gross tonnage.	Net tonnage.	Length.	Breadth.	Depth.	Nominal horsepower.	Indicated horsepower.	When built.	Where built.	Home port (where permanent document issues).
						<i>Feet.</i>	<i>Feet.</i>	<i>Feet.</i>					
29914		St. a.	Atlantic	252	208	112.0	30.1	6.3			1880	Detroit, Mich.	Cleveland, Ohio.
106387		St. a.	Atlantic	77	53	75.8	17.6	10.3			1873	East Boston, Mass.	New York, N. Y.
105863		St. p.	Atlantic	451	298	146.2	30.0	7.9	250		1880	Philadelphia, Pa.	Camden, N. J.
106348		St. p.	Atlantic	930	736	190.0	36.0	13.3			1-85	Brooklyn, N. Y.	New York, N. Y.
126145		St. p.	Atlantic	422	326	145.0	30.0	9.0			1883	Wilmington, Del.	Camden, N. J.
106782		St. a.	Atlantic City	71	47	84.3	20.5	6.3	150		1890	Newark, N. J.	Port Amboy, N. J.
107118		St. bge.	Atlantic	188	135	102.0	22.8	7.6	70		1894	Wilmington, Del.	New York, N. Y.
104489		St. a.	Atlanta	197	106	109.2	23.2	8.0			1867	Mount Clemens, Mich.	Detroit, Mich.
89		St. a.	Atlas	27	13	63.1	14.2	5.8	87		1859	Philadelphia, Pa.	Boston, Mass.
864		St. a.	Atlas	33	16	56.0	16.0	6.0			1864	do	New York, N. Y.
86249		St. a.	Atlas	32	16	61.5	15.2	6.6	125		1892	Baltimore, Md.	Wilmington, Del.
107439	K. N. T. W.	St. shp.	ATLAS	1,942	1,243	248.0	40.1	22.5	1,500		1899	Chester, Pa.	New York, N. Y.
85582		St. a.	Atrato	156	103	96.7	22.5	6.7	75		1879	Boston, Mass.	do.
3076		St. a.	Aurora	1,762	1,662	258.8	35.9	16.2	800		1878	Cleveland, Ohio	Buffalo, N. Y.
105552		St. p.	Augusta	155	155	100.0	29.0	5.0			1875	Clinton, Iowa	Rock Island, Ill.
136380		St. y.	Augusta	28	16	52.7	11.0	5.6			1892	Boston, Mass.	Philadelphia, Pa.
106-10		St. y.	Augusta	38	19	78.4	11.4	7.4	135		1867	Bristol, R. I.	Bristol, R. I.
106583		St. a.	Augusta	78	44	79.2	20.2	7.0	45		18-8	Onetta, Oreg.	Port Townsend Wash.
107102		St. y.	Augusta	9	6	40.0	11.0	3.2	125	25	1894	Bayonne, N. J.	New York, N. Y.
107529	K. P. R. H.	St. a.	AUGUSTA	2,372	1,613	245.0	46.0	15.9	3,000		1900	Philadelphia, Pa.	Baltimore, Md.
106550		St. c. bt.	Aug. Demarest	122	112	92.8	17.4	8.0	40		1868	Buffalo, N. Y.	New York, N. Y.
1071-6		St. a.	ALBANIA	3,218	2,899	352.0	44.2	21.9			18-5	Chicago, Ill.	Cleveland, Ohio.
106496		St. y.	Andria	16	9	66.0	8.9	4.5			1868	South Boston, Mass.	Hardford Conn.
106949		St. y.	Andria	19	13	54.0	10.0	4.5	50		1892	Bordentown, N. J.	Searford, Ind.
107010	K. I. Q. N.	St. a.	AN REVOIR	342	212	145.6	23.6	12.6	850		18-3	Wilmington, Del.	Wilmington, Del.
107-49		St. y.	An Revoir	17	14	58.4	11.3	4.6			1900	Greensport, N. Y.	Hardford, Conn.
106389		St. p.	Aurora	408	328	145.0	30.0	7.5	165		1865	San Francisco, Cal.	San Francisco, Cal.
106417		St. y.	Aurora	65	32	79.7	17.0	7.8			1896	East Boston, Mass.	Salem, Mass.
107016		St. a.	Aurora	297	186	114.8	26.6	10.9			1893	Brooklyn, N. Y.	New York, N. Y.
107071		St. a.	Aurora	98	49	103.0	22.9	5.3			1894	Washington, N. C.	Petersburg, Va.
107233		St. a.	Ausable	19	13	65.4	11.0	4.6			1896	Long Island City, N. Y.	Burlington, Vt.
1705		St. p.	Austin	380	257	197.0	31.3	8.3	400		1853	Hoboken, N. J.	Albany, N. Y.
106751	K. H. F. S.	St. shp.	Australia	2,755	1,937	378.9	37.4	26.3	500	2,400	1895	Glasgow, Scotland	San Francisco, Cal.
107024		St. a.	Austria	13	8	48.0	10.4	3.0		85	1893	Chicago, Ill.	St. Louis, Mo.
106841		St. y.	Ava	73	36	91.6	17.5	9.6	1350		1892	Providence, R. I.	New York, N. Y.
106543		St. p.	Avalon	600	462	191.0	31.0	9.0	1470		1866	Wilmington, Del.	Baltimore, Md.
107171		St. a.	Avalon	20	14	70.1	14.4	4.0			1895	Nyack, N. Y.	Southern Point, N. J.
107474		St. p.	Avalon	305	305	167.1	35.4	5.0			1898	Clarington, Ohio.	Wheeling, W. Va.
130408	K. P. G. M.	St. y.	Avenel	127	67	112.2	18.1	10.7			1868	Brooklyn, N. Y.	Boston, Mass.
105733		St. a.	Avon	1,762	1,536	251.1	38.4	15.1	500		1877	Buffalo, N. Y.	Buffalo, N. Y.
107011		St. a.	Awashonks	165	114	107.4	17.0	7.0		200	1893	Brewer, Me.	Newport, R. I.
106627		St. a.	Aztec	634	653	185.0	35.3	13.9			1889	Marine City, Mich.	Pittsburg, Pa.
107025		St. a. p.	Aztec	14	14	65.0	20.7	3.5	120		1893	Yuma, Ariz.	Yuma, Ariz.
107547	K. P. W. D.	St. a.	AZTEC	3,508	2,298	349.2	43.0	26.6			1894	Newcastle, England	Honolulu, H. I.
B.													
8050		St. p.	B. Hershey	170	170	125.3	27.5	3.9			1877	Rock Island, Ill.	La Crosse, Wis.
3651		St. a.	B. B. Inman	80	60	81.0	19.0	10.6			1895	Port Huron, Mich.	Duluth, Minn.
2927		St. p.	B. D. Wood	171	171	136.0	25.0	4.5			1873	Pittsburg, Pa.	Pittsburg, Pa.
8664		St. p.	B. F. Bennett	75	75	100.0	26.0	3.6			1895	Fullerton, Ky.	Cincinnati, Ohio.
2-61		St. a.	B. F. Bruce	85	17	56.2	15.1	7.7	65		1873	Buffalo, N. Y.	Marquette, Mich.
3709		St. a. p.	B. F. Johnson	18	18	103.9	16.1	2.2			1897	Paintsville, Ky.	Cincinnati, Ohio.
3443		St. p.	B. F. Young	311	160	120.0	24.5	4.0			1889	Chattanooga, Tenn.	Louisville, Ky.
3446		St. p.	B. G. Browning	44	44	75.0	17.5	4.4			1868	Apponaug, R. I.	Providence, R. I.
3781		St. p.	B. M. SHANLEY	414	339	125.0	30.0	9.6			1899	Wilmington, Del.	New York, N. Y.
3195		St. a.	B. S. Cronin	16	8	41.3	11.7	5.8			1862	Brooklyn, N. Y.	do.
3045		St. p.	B. S. Ford	417	318	164.5	27.3	8.5			1877	Wilmington, Del.	Baltimore, Md.
3233		St. a.	B. T. Haviland	103	51	90.5	21.0	10.0			1883	Brooklyn, N. Y.	Toledo, Ohio.
3701		St. a.	B. W. Aldrich	49	24	65.2	15.1	6.7	30		1868	Milwaukee, Wis.	Grand Haven, Mich.
2806		St. a.	B. W. Bauchard	1,142	1,023	212.3	32.4	12.2	450		1870	Cleveland, Ohio.	Detroit, Mich.
3011		St. c. bt.	B and C	99	71	112.5	17.0	6.5			1876	Lockport, Ill.	Chicago, Ill.
3520		St. a.	Baby	20	10	53.6	16.5	3.8			1891	Berkley, Va.	Washington, D. C.
3569		St. a.	Baby Ruth	19	10	38.0	12.0	4.0			1892	East Providence, R. I.	Providence, R. I.
2910		St. a.	Bachelor	26	13	58.0	14.6	6.0	36		1874	Camden, N. J.	Providence, R. I.
2111		St. a.	Badger State	1,115	917	213.1	33.0	12.1	36		1862	Buffalo, N. Y.	Cleveland, Ohio.
3688		St. p.	Bagnase	57	35	101.8	21.0	2.6			1896	Bayou Ramos, La.	New Orleans, La.
3488		St. p.	Bailey Gatzers	560	444	177.3	32.3	8.0	1,150	1,300	1890	Hallard, Wash.	Portland, Oreg.
3244	K. R. H. L.	St. a.	Balena	523	389	149.5	32.0	17.0	245		18-3	San Francisco, Cal.	San Francisco, Cal.
3348		St. a.	Balbos	79	46	98.0	14.2	7.5	25		18-6	do	New York, N. Y.
3205		St. p.	Balcom	50	48	78.7	30.6	4.1			1882	Oshkosh, Wis.	Chicago, Ill.
3783		St. p.	Bald Eagle	937	690	206.5	34.2	6.0			1898	Madiion, Ind.	St. Louis, Mo.

1 Formerly at a. Atlantic.
 2 U. S. Q. M. D. Atlantic.
 3 Formerly at p. Colorado.
 4 Formerly at a. George B., Jr.

5 Formerly st. a. General Bartlett.
 6 Formerly at a. Buffalo.
 7 Formerly st. y. Egret.

8 Formerly at s. { a Augusta.
 b Rescued.
 9 Formerly { a British st. a. Australia.
 b Hawaiian st. a. Australia.

10 Formerly st. y. Narod.
 11 Formerly Hawaiian st. a. Astec.
 12 Estimated.

MERCHANT STEAM VESSELS OF THE UNITED STATES—Continued.

Official No.	Signal letters.	Rtg.	Name of vessel.	Gross tonnage.	Net tonnage.	Length.			Nominal horsepower.	Indicated horsepower.	When built.	Where built.	Home port (where permanent licenses issued).
						Feet.	Feet.	Feet.					
2714		St. a.	¹ Balize	250	157	130.7	21.7	11.4	500		1863	Cleveland, Ohio.	Niagara Falls, N. Y.
3413	K. L. D. S.	St. y.	BALLYMENA	145	72	134.7	17.6	11.5	1800		1868	Bristol, R. I.	Newport, R. I.
2570		St. p.	Baltic	637	443	161.4	32.5	11.9	80		1863	Greenpoint, N. Y.	New York, N. Y.
2931		St. s.	Baltic	153	31	74.0	18.0	8.4			1872	Brooklyn, N. Y.	Do.
3181		St. p.	Baltic	398	289	145.0	30.0	7.8			1881	Wilmington, Del.	Camden, N. J.
3634		St. s.	BAL TIC	72	36	72.0	17.0	8.1	100		1864	Philadelphia, Pa.	Philadelphia, Pa.
2650		St. a.	Baltimore	56	29	89.5	18.5	7.6			1852	Baltimore, Md.	Baltimore, Md.
3194		St. s.	Baltimore	110	110	100.0	22.0	6.8			1881	Athens, N. Y.	Providence, R. I.
3207		St. p.	Baltimore	1,007	796	192.0	36.0	12.5			1882	Wilmington, Del.	New York, N. Y.
3329	K. D. F. B.	St. s.	Baltimore	1,413	1,012	222.9	35.7	22.2	300	750	1885	Baltimore, Md.	Baltimore, Md.
3366		St. p.	Baltimore	46	46	104.1	19.0	4.7			1887	Pittsburg, Pa.	Mobile, Ala.
3584		St. s.	BALTIMORE	177	88	105.3	22.1	10.5	500		1883	Sparks Point, Md.	Baltimore, Md.
185487		St. s.	Baltimore	1,160	917	201.0	35.6	20.1			1881	Gibraltar, Mich.	Chicago, Ill.
3423		St. a.	Baranoff	20	10	53.8	14.0	5.0			1889	East Portland, Oreg.	Wrangell, Alaska.
3599		St. a.	Barney	19	9	51.6	12.0	3.5	12		1893	Washington, N. C.	New Bern, N. C.
3504		St. a.	Barney Cohen	16	11	46.9	12.7	6.5			1891	Huron, Ohio	Sandusky, Ohio.
3844	K. P. W. F.	St. a.	BARRACOUTA	2,152	1,749	275.0	35.1	19.9	1,110		1883	Glasgow, Scotland	Honolulu, H. I.
3132		St. p.	Bar E. Lincoln	178	178	127.0	23.5	3.9			1890	Burlington, Iowa	La Crosse, Wis.
3667		St. s.	Bar E. L. Molo	35	15	56.0	13.8	10.7			1895	Lyon, Iowa	Dubuque, Iowa
3290		St. s.	Bartholdi	25	17	62.6	12.2	4.4			1884	Brooklyn, N. Y.	Washington, D. C.
3815		St. p.	Bassinger	87	62	66.7	17.3	2.8			1899	Kissimmee, Fla.	Tampa, Fla.
2813		St. s.	Baton Rouge Belle	39	19	65.0	15.5	7.0	65		1871	Pittsburg, Pa.	New Orleans, La.
3141	K. G. S. F.	St. s.	Batter	138	78	108.4	22.0	9.4	300		1881	Philadelphia, Pa.	New York, N. Y.
3698	J. T. B. G.	St. p.	Bay City	1,283	933	230.0	36.8	13.6	800		1878	San Francisco, Cal.	San Francisco, Cal.
3491		St. p.	Bay City	64	32	74.0	20.0	3.0			1867	Bay City, Mich.	Port Huron, Mich.
31164		St. s.	Bay City	290	214	135.0	22.0	6.8			1887	Hood River, Oreg.	Seattle, Wash.
3198		St. a.	Bayonne	122	61	95.0	22.0	9.9			1883	Noank, Conn.	New York, N. Y.
3346		St. s.	Bay Point	23	17	57.7	12.8	4.2			1886	Fall River, Mass.	Fall River, Mass.
2410	H. C. Q. L.	St. p.	Bay Queen	679	556	184.3	29.7	2.6	300		1865	Brooklyn, N. Y.	Providence, R. I.
10812		St. p.	Bay Queen	466	317	183.1	28.8	9.2			1862	Jersey City, N. J.	New York, N. Y.
2309		St. s.	Bay Rouge	134	99	87.0	19.0	8.1			1867	Wilmington, Del.	Do.
3658		St. s.	Bay Shore	74	62	88.4	20.6	5.2	75		1895	Bayshore, N. Y.	Do.
3480		St. p.	Bay State	59	29	61.0	18.0	3.0			1874	Saginaw, Mich.	Port Huron, Mich.
3645	K. M. F. D.	St. p.	Bay State	2,211	1,537	281.2	42.1	15.5			1895	Bath, Me.	Portland, Me.
3641		St. y.	Bay View	10	8	46.0	11.6	3.8			1900	Greenport, N. Y.	Greenport, N. Y.
3062		St. s.	Beatrice	105	76	105.7	18.4	8.4	83		1878	Noank, Conn.	New York, N. Y.
3537		St. y.	Beatrice	12	9	50.5	9.1	4.0			1892	Nyack, N. Y.	Philadelphia, Pa.
3140		St. p.	Beaver	314	314	109.5	30.6	5.1			1886	Cincinnati, Ohio	Cincinnati, Ohio
3347		St. s.	Beaver	29	19	48.6	15.1	6.0			1862	Ballard, Wash.	Seattle, Wash.
3619		St. p.	Beaver	37	29	59.0	15.0	3.1	30	98	1895	Benicia, Cal.	Sitka, Alaska.
3703		St. p.	Beaver	35	17	55.0	12.0	3.6			1896	St. Michael, Alaska.	St. Michael, Alaska.
3684		St. p.	Beaver Tail	284	196	110.0	26.0	11.0		175	1896	Wilmington, Del.	Newport, R. I.
3514		St. p.	Beder	14	14	50.0	14.0	2.4	40		1891	Moline, Ill.	Rock Island, Ill.
3251		St. s.	Bee	167	83	109.4	24.9	11.1			1883	Tottenville, N. Y.	New York, N. Y.
3759		St. p.	Bella	370	185	140.0	33.0	8.0			1896	St. Michael, Alaska	St. Michael, Alaska
3324		St. s.	Belle	37	18	60.0	13.5	5.6	140		1885	Benton Harbor, Mich.	Duluth, Minn.
3710		St. s.	Belle	29	19	39.0	15.6	6.5			1897	New Baltimore, N. Y.	New York, N. Y.
3836		St. s.	Belle	10	6	40.2	11.9	3.1			1900	Seattle, Wash.	Seattle, Wash.
3847		St. a.	Belle	25	17	51.7	13.4	5.8			1900	Newark, N. J.	Newark, N. J.
3826		St. p.	Belle M.	61	31	80.0	17.8	3.4			1899	Plaquemine, La.	Bayou La Poudre, La.
19980		St. p.	² Belle Haven	362	309	161.5	47.2	7.7	96		1857	Wilmington, Del.	Washington, D. C.
3149		St. p.	Belle Horton	291	183	135.6	25.5	7.5			1881	Athens, N. Y.	Bridgeport, Conn.
2925		St. p.	Belle McGowen	150	150	134.0	22.0	4.5			1873	Pittsburg, Pa.	Pittsburg, Pa.
19052		St. s.	³ Belle McWilliams	68	34	73.9	17.8	8.9			1864	Brooklyn, N. Y.	New York, N. Y.
3687		St. bge.	Belle Miller	255	201	153.5	23.4	8.6	150		1896	Elkton, Md.	Philadelphia, Pa.
3113		St. p.	Belle Prince	109	109	114.4	19.6	3.6			1879	Freedon, Pa.	Wheeling, W. Va.
2719		St. a.	Belle P. Cross	298	211	135.0	26.3	11.8			1870	Trenton, Mich.	Duluth, Minn.
3073		St. p.	Belle of Chester	88	88	112.0	26.3	3.8			1878	Grafton, Ill.	St. Louis, Mo.
3451		St. p.	Belle of Jefferson	69	69	87.5	21.2	6.3	48		1889	Morgan City, La.	New Orleans, La.
3723		St. p.	Belle of Kankaskia	42	42	59.8	22.3	4.4			1897	Chester, Ill.	St. Louis, Mo.
2908		St. p.	Belle of Ottawa	10	7	60.4	8.3	2.5			1875	Chicago, Ill.	Do.
3452		St. p.	Belle of Suwanee	218	99	111.0	24.0	4.0	200		1889	Branford, Fla.	Cedar Keys, Fla.
3746		St. p.	Belle of the Bends	405	374	210.0	32.6	7.4			1896	Jeffersonville, Ind.	Vicksburg, Miss.
3471		St. p.	Bellevue	89	89	120.0	24.0	3.6			1890	Levanon, Ohio.	Louisville, Ky.
2932		Na. s.	Bellport	12	12	30.0	12.5	3.2			1891	Bellport, N. Y.	Providence, R. I.
3286	K. C. N. F.	St. bge.	Bella	817	767	147.2	41.0	6.6			1884	Philadelphia, Pa.	New York, N. Y.
3524		St. p.	Belmar	12	6	44.4	10.5	2.3			1891	Belmar, N. J.	Perth Amboy, N. J.
3551		St. p.	Belmont	29	29	62.0	15.4	3.5			1892	Toms Hill, Ind.	Evansville, Ind.
31465	J. W. G. B.	St. a.	⁷ Beluga	508	409	141.8	31.3	16.7			1882	Bath, Me.	San Francisco, Cal.
3126	J. T. S. L.	St. a.	Belvedere	440	339	140.6	31.3	17.2	95		1890	do	New Bedford, Mass.
3001		St. a.	Belvedere	13	12	44.5	9.5	3.6			1893	San Francisco, Cal.	San Francisco, Cal.
3414		St. a.	Belvidere	106	53	82.0	20.2	9.8	1150		1888	South Amboy, N. J.	New York, N. Y.
3690		St. p.	Belvidere	29	17	80.0	14.5	3.0	26		1896	Hertford, N. C.	Edenton, N. C.

¹ Formerly { a. st. a. Mary Grandy.
b. U. S. S. Bignonia.

² Formerly st. a. Escanaba.
³ Formerly st. a. Wasco.

⁴ Formerly st. p. General Sedgwick.
⁵ Formerly st. p. Pilot Boy.

⁶ Formerly st. a. Olive Baker.
⁷ Formerly st. a. Mary and Helen.

⁸ Estimated.

MERCHANT STEAM VESSELS OF THE UNITED STATES—Continued.

Official No.	Signal letters.	Rig.	Name of vessel.	Gross tonnage.	Net tonnage.	Length.	Breadth.	Depth.	Nominal horsepower.	Indicated horsepower.	When built.	Where built.	Home port (where permanent document issued)
2873		St. a.	Bel Virginia	29	20	62.3	14.3	5.8			1873	Norfolk, Va.	Norfolk, Va.
2722		St. a.	Benefactor	843	637	173.0	36.0	18.4			1870	Chester, Pa.	Philadelphia, Pa.
2958		St. a.	Ben	45	21	62.0	17.8	7.2	10		1875	Brooklyn, N. Y.	New York, N. Y.
3620		St. a.	Ben Campbell	59	29	74.8	17.0	9.0			1894	Charlevoix, Mich.	Cleveland, Ohio.
3458		St. a.	Ben Harrison	18	9	44.8	13.0	6.0	140		1889	Tonawanda, N. Y.	Buffalo, N. Y.
3437		St. a.	Ben Harrison	112	74	78.6	24.2	6.7	20		1889	Essex, Mass.	Gloucester, Mass.
3390		St. p.	Ben Hur	294	284	165.0	30.5	4.8			1887	Hannan, Ohio.	Wheeling, W. Va.
3425		St. a.	Ben Hur	12	6	40.0	11.2	5.1			1889	Portland, Me.	Portland, Me.
3185		St. p.	Benicia	144	86	92.5	24.7	7.1	165		1881	Martinez, Cal.	San Diego, Cal.
3642		St. a.	Benjamin Franklin	469	360	144.8	28.8	10.1			1894	Tottenville, N. Y.	New York, N. Y.
3646		St. a.	Bennington	10	9	50.0	9.5	3.5			1896	St. Paul, Minn.	St. Paul, Minn.
3778		St. a.	Bentley	40	22	60.2	14.8	6.2			1890	Norfolk, Va.	Newport News, Va.
2145		St. a.	Benton	304	159	155.0	28.1	9.1			1897	Buffalo, N. Y.	Port Huron, Mich.
3747		St. a.	Berencie	58	39	89.7	18.0	6.0			1899	Mobile, Ala.	Mobile, Ala.
3418		St. a.	BERGEN	1,120	746	220.4	37.0	17.6			1888	Newburgh, N. Y.	New York, N. Y.
3770	K. N. R. L.	St. a.	BERKLEY	1,945	1,245	261.4	49.2	14.1			1898	San Francisco, Cal.	San Francisco, Cal.
2905	J. P. Q. V.	St. a.	Berks	565	376	189.0	29.0	14.4	150		1874	Chester, Pa.	Philadelphia, Pa.
3175	J. V. N. R.	St. shp.	Berkshire	2,014	1,433	250.0	38.5	16.6	500		1881	Philadelphia, Pa.	Baltimore, Md.
3729		St. a.	Bermuda	1,312	1,079	220.0	41.0	16.6			1897	West Bay City, Mich.	Duluth, Minn.
3399		St. a.	Bernice	13	6	41.9	9.4	2.8	110		1888	East Providence, R. I.	Bristol, R. I.
3791		St. a.	Bernice	8	6	37.0	7.0	2.0			1899	Poplar Bluff, Mo.	Memphis, Tenn.
136551		St. a.	Bernice	26	13	49.0	14.6	7.5			1891	Brooklyn, N. Y.	Perth Amboy, N. J.
3564		St. a.	Bernie Holmes	24	12	41.3	12.2	3.5			1892	Berwick, La.	Brashear, La.
3588	K. L. Q. V.	St. y.	Beronda	17	9	47.1	9.1	5.2	30		1891	Camden, N. J.	Philadelphia, Pa.
3422		St. a.	Bertha	12	6	36.0	11.2	6.3	160		1890	Baltimore, Md.	Baltimore, Md.
3639		St. p.	Bertha	162	162	130.0	30.6	5.0			1894	Pittsburg, Pa.	Pittsburg, Pa.
3766	K. P. C. W.	St. a.	Bertha	926	752	185.5	33.5	22.1	150	600	1899	Alameda, Cal.	San Francisco, Cal.
3648		St. a.	Bertha	7	7	25.0	7.0	4.0			1892	Winona, Minn.	Rock Island, Ill.
3705		St. a.	Bertha C	11	7	53.7	11.0	3.8			1897	Berwick, La.	Brashear, La.
3816		St. a.	Bertha Ritter	27	15	49.5	13.0	5.0	35		1899	Jacksonville, Fla.	Jacksonville, Fla.
3298		St. a.	Bertha L. Cockell	22	12	58.0	12.3	4.8			1884	Pontwater, Mich.	Chicago, Ill.
2847		St. a.	Bertie	57	35	68.4	14.2	4.6	20		1877	Windsor, N. C.	Lenoir, N. C.
3797		St. a.	Bertie	16	9	49.5	9.8	3.5			1899	Georgetown, S. C.	Georgetown, S. C.
3644		St. a.	Bertie E. Tull	183	85	125.4	30.2	6.1			1895	Pocomoke City, Md.	Baltimore, Md.
3823		St. a.	Berwick	10	9	45.0	8.0	2.5			1890	Berwick, La.	Brashear, La.
2900		St. a.	Bessie	26	21	45.0	10.2	3.2			1874	Poughkeepsie, N. Y.	New York, N. Y.
3122		St. a.	Bessie	89	44	97.2	20.6	6.4			1890	Fairhaven, Mich.	Detroit, Mich.
319		St. p.	Bessie	99	99	121.7	24.4	3.6			1870	St. Louis, Mo.	Brownsville, Tex.
3219		St. a.	Bessie	7	5	41.7	9.4	3.0			1881	Worcester, Mass.	Newark, N. J.
3395		St. a.	Bessie	14	7	40.6	9.6	3.7			1866	Tacoma, Wash.	Pt. Townsend, Wash.
3560		St. a.	Bessie	108	77	90.3	25.8	7.1	75		1892	Athens, N. Y.	New York, N. Y.
3755		St. a.	Bessie	16	14	51.9	11.4	4.2			1898	Palatka, Fla.	Jacksonville, Fla.
3743		St. p.	Bessie Clary	34	34	86.2	20.8	2.8			1898	Columbus, Ga.	Apalachicola, Fla.
3738		St. p.	Bessie Smith	93	50	127.0	25.0	2.8			1897	Southsalem, Ala.	Nashville, Tenn.
3779		St. p.	BETSEY ANN	295	205	165.0	39.0	5.5			1890	Dubuque, Iowa	Natchez, Miss.
3665		St. p.	Bettie Lee	28	28	56.0	12.0	2.5	10		1895	Guntersville, Ala.	New Orleans, La.
3495		St. p.	Bettie Owen	344	189	137.0	39.9	4.0			1891	Paducah, Ky.	Paducah, Ky.
3534		St. a.	Beulah	10	6	46.0	8.0	4.0			1891	Morgan City, La.	Brashear, La.
3728		St. a.	Beulah	18	10	41.7	12.0	4.3			1897	Mt. Pleasant, S. C.	Charleston, S. C.
3189		St. p.	Beverly	459	318	145.0	30.0	7.8			1882	Wilmington, Del.	Camden, N. J.
3818		St. p.	Big a Plenty	54	54	89.9	20.0	3.7			1899	Greenwood, Miss.	Vicksburg, Miss.
3392		St. p.	Big Kanawha	212	212	152.0	30.0	4.5			1897	Madison, Ind.	Cincinnati, Ohio.
3802		St. p.	Big Sandy	36	38	111.6	15.6	2.6			1890	Guyandotte, W. Va.	Da.
2862		St. a.	Bill Morse	10	5	39.5	11.6	5.1	26		1873	Buffalo, N. Y.	Buffalo, N. Y.
3711		St. p.	Bill Tate	70	70	93.0	15.0	3.0	45		1897	Knoxville, Tenn.	Cuzcamauga, Tenn.
3239		St. p.	Billy Martin	28	22	89.0	14.3	4.0			1883	Charleston, W. Va.	Wheeling, W. Va.
3796		St. a.	Biloxi	53	14	63.2	14.2	5.3	125		1897	Biloxi, Miss.	Shelburne, Miss.
76769		St. p.	Biscayne	414	229	118.9	31.4	4.4	80		1888	Abbeville, Ga.	St. Augustine, Fla.
3716		St. a.	Bismarck	99	48	95.6	19.0	7.6			1881	Wilmington, Del.	Jacksonville, Fla.
3398		St. a.	Bismarck	124	62	91.6	22.2	10.0	400		1868	Philadelphia, Pa.	Bangor, Me.
3561		St. p.	Bismarck	174	127	104.0	20.1	4.4	75		1892	Woodland, Wash.	Cous Bay, Oreg.
3183		St. a.	Bis	60	40	77.5	19.0	7.5			1881	Arvada, Wash.	Seattle, Wash.
3370		St. a.	Black Diamond	91	65	98.3	17.5	7.7			1887	Wilmington, Del.	Philadelphia, Pa.
3435		St. a.	Black Hawk	18	13	52.0	8.9	2.6	12		1889	Crescent City, Fla.	Brunswick, Ga.
3622		St. a.	Black Hawk	34	17	86.0	15.0	5.8			1894	Stillwater, Minn.	St. Paul, Minn.
3421		St. p.	Black Prince	64	64	116.0	35.5	4.0			1889	Patterson, La.	Brashear, La.
3721		St. a.	Black Rock	1,646	1,329	237.0	43.0	16.5			1897	Port Huron, Mich.	Duluth, Minn.
3079		St. a.	Blanche	94	47	43.0	17.9	10.0	75		1878	Philadelphia, Pa.	Wilmington, N. C.
8168		St. a.	Blanche	54	27	70.8	18.0	7.8			1881	Boston, Mass.	Boston, Mass.
3257		St. a.	Blanche	78	62	79.0	19.9	4.6			1883	Newbern, N. C.	Newbern, N. C.
3646		St. a.	Blanche	48	48	92.0	17.0	3.8			1896	Evansville, Ind.	Evansville, Ind.
126626		St. a.	Blanche	98	61	74.8	16.3	5.5	300		1890	Seattle, Wash.	Seattle, Wash.
3854		St. a.	Blanche A	8	8	49.0	8.0	4.0			1900	Morgan City, La.	Brashear, La.
3751		St. p.	Blanche Edna	9	6	65.0	11.0	1.5			1898	Pittsburg, Pa.	Pittsburg, Pa.

1 Formerly at a. Estelle.

2 Formerly at p. J. W. Sweeney.

3 Formerly Mexican at a. Astoria.

4 Formerly at a. C. C. Calkins.

5 Estimated.

MERCHANT STEAM VESSELS OF THE UNITED STATES—Continued.

Official No.	Signal letters	Rig.	Name of vessel.	Gross tonnage.	Net tonnage.	Length.	Breadth.	Depth.	Normal horsepower.	Indicated horsepower.	When built.	Where built.	Home port (where permanent document issued).
8573		St. a.	Blanco	37	18	61.5	15.6	4.7			1883	Marshfield, Oreg.	Cocoa Bay, Oreg.
8606		St. a.	Blazer	46	23	72.0	18.6	7.0			1893	Apalachicola, Fla.	Apalachicola, Fla.
8201		St. p.	Block Island	757	566	187.2	33.0	11.6			1882	Noank, Conn.	New London, Conn.
8679		St. a.	Bloomer Girl	95	64	109.2	21.9	8.2	175		1894	Ludington, Mich.	Milwaukee, Wis.
8405		St. a.	Blonde	15	7	41.4	11.2	4.5			1888	Boston, Mass.	Marblehead, Mass.
8279		St. a.	Blue Jay	18	12	43.9	13.0	6.2			1900	Fall River, Mass.	Fall River, Mass.
8343		St. c. bt.	Blue Lodge	39	19	78.3	12.0	6.9	20		1887	Defiance, Ohio	Toledo, Ohio
8529		St. a.	Blue Star	32	16	55.0	13.6	5.3			1892	Tacoma, Wash.	Seattle, Wash.
8702		St. a.	Blue Stone	20	14	55.0	13.0	5.0			1868	Philadelphia, Pa.	New York, N. Y.
8730		St. a.	Blue Stone Company	21	10	55.0	13.5	5.1			1869	Malden, N. Y.	Do.
8449	K. G. Q. M.	St. a.	Bluefields	738	445	208.5	24.0	12.7			1866	Greenock, Scotland	Baltimore, Md.
8188		St. p.	Boaz	623	623	193.0	44.4	6.5			1882	Pittsburg, Pa.	Pittsburg, Pa.
8462		St. p.	Bob Ballair	150	150	130.0	26.2	4.0			1890	Murrayville, W. Va.	Cincinnati, Ohio
8628		St. p.	Bob Connell	98	98	105.0	15.0	3.5			1864	Pittsburg, Pa.	Pittsburg, Pa.
8720		St. p.	Bob Dudley	198	159	160.0	29.0	3.8			1897	Jeffersonville, Ind.	Nashville, Tenn.
8807		St. a.	Bob Stephenson	18	9	50.0	13.4	6.1	18		1872	Buffalo, N. Y.	Grand Haven, Mich.
8262		St. a.	Bob Teed	45	22	64.2	18.7	6.7			1883	Saugatuck, Mich.	Marquette, Mich.
8314	K. D. B. G.	St. a.	Bohtar	234	117	127.1	23.2	9.6	850		1885	Philadelphia, Pa.	New York, N. Y.
8795		St. a.	Bon Accord	42	28	67.3	14.4	5.0	100	85	1899	Georgetown, S. C.	Jacksonville, Fla.
8626		St. a.	Bon Ami	226	149	108.2	21.8	6.4	150		1894	Saugatuck, Mich.	Duluth, Minn.
8312		St. p.	Bonzanza	741	741	267.5	42.8	6.7			1885	Cincinnati, Ohio	Cincinnati, Ohio
8927		St. a.	Bond Currier	94	66	67.0	17.5	5.7	75		1885	Cincinnati, Ohio	Cincinnati, Ohio
8162	J. V. L. G.	St. a.	Bonita	521	388	172.0	27.2	16.2			1881	San Francisco, Cal.	San Francisco, Cal.
8654		St. y.	Bonita	73	49	110.2	16.0	6.6			1892	Detroit, Mich.	Milwaukee, Wis.
8630		St. a.	Bonita	16	8	48.0	12.0	5.4	100		1894	Boston, Mass.	Boothbay, Me.
8830		St. p.	Bonita	198	122	109.0	24.4	4.8			1900	Portland, Oreg.	Portland, Oreg.
8846		St. a.	Bonita	32	20	56.0	15.0	7.5			1900	Eagle Harbor, Wash.	Seattle, Wash.
8722		St. p.	Bonne	41	41	81.2	22.4	3.0			1897	South Point, Ind.	Cincinnati, Ohio
8784		St. p.	Bonne	9	6	35.0	7.3	6.8			1890	Madison, Ark.	Memphis, Tenn.
8813		St. p.	Bonne Louise	6	6	37.0	8.9	3.2			1898	Cincinnati, Ohio	Evansville, Ind.
8497		St. a.	Bon Voyage	500	380	153.3	30.0	17.2	400		1891	Saugatuck, Mich.	Duluth, Minn.
8499		St. p.	Boone No. 4	24	24	64.0	19.5	3.5			1891	Constance, Ky.	Cincinnati, Ohio
8442		St. p.	Boone No. 5	38	38	65.2	34.5	4.2			1900	Do.	Do.
8401	K. F. G. H.	St. y.	Bo Peep	37	19	62.5	12.0	5.7	25		1888	City Island, N. Y.	New York, N. Y.
8590		St. a.	Bo Peep	7	5	27.0	12.0	4.2	5		1883	Noank, Conn.	Stonington, Conn.
8929		St. a.	Border City	84	57	87.3	24.0	8.1			1872	Fall River, Mass.	New York, N. Y.
8182		St. a.	Boscobel	610	450	151.0	28.4	13.7			1881	Chicago, Ill.	Fort Huron, Mich.
8140		St. a.	Boston	1,829	1,689	263.2	36.0	15.4	700		1890	Wyandotte, Mich.	Buffalo, N. Y.
8683		St. a.	Boston	11	6	48.8	16.9	8.8	50		1893	Chicago, Ill.	Galveston, Tex.
8485		St. p.	Bowery Bay	432	338	130.0	32.8	11.0			1890	Greenpoint, N. Y.	New York, N. Y.
8828	K. P. R. W.	St. a.	Howhead	381	243	133.5	29.5	16.1			1871	Christiania, Norway	Boston, Mass.
8777	K. P. B. F.	St. a.	Boxer	216	121	113.7	25.2	13.5			1899	East Boston, Mass.	Do.
2330		St. a.	Boy	31	15	59.0	12.8	7.0			1872	Brooklyn, N. Y.	New York, N. Y.
8633		St. p.	Bradlock	180	95	135.0	24.0	4.0			1900	Elizabeth, Pa.	Pittsburg, Pa.
8628		St. p.	Bradlock Belle	48	48	82.0	17.0	4.0			1894	Pittsburg, Pa.	Do.
8245		St. c. bt.	Bradford	138	101	94.0	17.7	9.2			1883	Buffalo, N. Y.	New Haven, Conn.
8753		St. a.	Bradwell	44	30	71.3	16.6	7.5			1898	Manitowoc, Wis.	New Orleans, La.
2902		St. a.	Brandon	47	23	72.0	16.2	7.3			1874	Baltimore, Md.	New York, N. Y.
8318		St. a.	Brandywine	407	215	177.5	23.1	8.5	1650		1885	Wilmington, Del.	Wilmington, Del.
8467	K. J. F. C.	St. shp.	BRAZIL	2,188	1,655	276.1	40.3	21.6			1890	Buffalo, N. Y.	Buffalo, N. Y.
8120	J. T. R. S.	St. shp.	Breakwater	1,665	793	201.6	30.0	19.3			1890	Chester, Pa.	New York, N. Y.
8623		St. a.	BREMEN	1,252	822	219.0	40.2	16.6			1891	Newburg, N. Y.	Do.
8252		St. a.	Brick	52	34	55.6	12.1	4.6			1883	Seattle, Wash.	Pt. Townsend, Wash.
180175		St. c. bt.	Bridgeport	125	125	95.4	19.6	8.8			1880	Ithaca, N. Y.	Buffalo, N. Y.
8681		St. a.	Brigantine	67	44	68.0	18.0	4.8	150		1893	Philadelphia, Pa.	Philadelphia, Pa.
2684		St. a.	Brilliant	44	22	64.5	16.0	7.3			1873	Do.	New York, N. Y.
8819		St. p.	BRINKHOFF	317	200	111.0	27.5	11.5			1899	Newburg, N. Y.	Albany, N. Y.
8447		St. a.	Brinton	163	51	83.0	19.6	8.2	350		1880	Philadelphia, Pa.	Perth Amboy, N. J.
8602		St. a.	Bristol	48	24	59.0	16.0	6.6			1893	Do.	Philadelphia, Pa.
8231		St. a.	Britannia	66	33	76.6	16.6	7.8			1883	Baltimore, Md.	Pensacola, Fla.
8800	K. P. H. G.	St. a.	BRIANNIA	249	156	128.5	28.6	12.5	1700		1890	Spartanburg Point, Md.	Do.
8400		St. a.	Britannic	1,121	904	219.3	36.2	17.0			1888	West Bay City, Mich.	Port Huron, Mich.
3493		St. a.	BRITON	2,348	1,875	298.2	40.4	21.1			1891	Cleveland, Ohio	Cleveland, Ohio
8812		St. a.	Brockway	332	226	134.5	23.0	8.2			1890	Baltimore, Md.	Baltimore, Md.
8284		St. a.	Bronx	32	16	59.5	15.5	6.3			1884	Brooklyn, N. Y.	Newburyport, Mass.
8807		St. a.	Brook Hill	9	9	50.0	10.0	2.5			1899	Chicago, Ill.	Paducah, Ky.
8313		St. p.	Brooklyn	936	786	190.0	34.0	13.3			1885	Brooklyn, N. Y.	New York, N. Y.
8757		St. y.	Brownie	13	6	63.0	10.0	5.2			1898	Rome, N. Y.	Oswego, N. Y.
8240		St. a.	Bruce	50	25	63.3	17.7	8.3			1883	Grand Haven, Mich.	Marquette, Mich.
8744		St. a.	Bruce	10	7	39.2	11.0	3.5			1898	Washington, N. C.	Newbern, N. C.
8206		St. a.	Brunette	10	5	33.0	10.4	4.0	15		1882	Camden, Me.	Marblehead, Mass.
8749	K. N. J. D.	St. a.	Brunswick	436	374	141.8	34.4	12.2			1896	North Bend, Oreg.	San Francisco, Cal.
8829		Ga. s.	Brynilda	10	7	38.0	10.5	4.4			1900	Mystic, Conn.	Stonington, Conn.

† Formerly British st. p. William Conlman.
* Formerly Norwegian st. a. Haardraade.

‡ Formerly st. c. bt. Neptune.
† Estimated.

‡ Sold to aliens, May 23, 1906.

MERCHANT STEAM VESSELS OF THE UNITED STATES—Continued.

Official No.	Signal letters.	Rig.	Name of vessel.	Gross tonnage.	Net tonnage.	Length.	Breadth.	Depth.	Normal horsepower.	Indicated horsepower.	When built.	Where built.	Home port (where permanent document issued).
3885	K. P. S. T.	St. a.	Buccaneer	226	128	114.1	25.6	14.5			1906	Boston, Mass.	Boston, Mass.
3759		St. a.	Buck	29	14	50.0	14.0	4.3			1907	Wilmington, N. C.	Wilmington, N. C.
3474		St. a.	Buckeye	47	59	61.5	19.8	7.1	38	40	1890	Seattle, Wash.	Seattle, Wash.
3693		St. p.	Buckeye	74	74	103.1	25.4	3.3			1896	West Wheeling, Ohio	Wheeling, W. Va.
3675		St. y.	Buckeye Belle	10	7	45.6	12.0	4.0			1895	Toledo, Ohio	Toledo, Ohio
3547		St. p.	Buckeye State	669	669	252.3	39.8	6.8			1883	Cincinnati, Ohio	Cincinnati, Ohio
3577		St. a.	Buena Ventura	22	11	41.0	12.7	4.3			1893	Mobile, Ala.	Mobile, Ala.
3778	K. N. Q. C.	St. s. p.	Buena Ventura	1,935	1,316	267.5	33.7	23.0			1871	Sunderland, England	New York, N. Y.
2669		St. a.	Buffalo	79	39	62.6	19.4	8.6			1873	Brooklyn, N. Y.	do.
3368		St. a.	Buffalo	60	30	68.6	17.2	9.7			1887	Buffalo, N. Y.	Duluth, Minn.
3704		St. p.	BUFFALO	1,021	765	195.0	36.0	14.6	1950		1897	Wilmington, Del.	New York, N. Y.
3405		St. a.	BUFFALO	3,971	3,272	391.7	50.5	28.0			1899	Buffalo, N. Y.	Buffalo, N. Y.
3381		St. a.	Bulgaria	1,488	1,488	280.3	39.0	21.0			1887	West Bay City, Mich.	Cleveland, Ohio
2912		St. a.	Bull Frog	15	7	38.8	11.8	4.0	8		1874	Charleston, S. C.	Jacksonville, Fla.
3248		St. p.	Bun Hersey	35	35	91.5	26.4	3.6			1883	Stillwater, Minn.	St. Paul, Minn.
3631		St. a.	Buras	29	15	52.2	14.3	3.6			1894	Saugatuck, Mich.	New Orleans, La.
3771		St. p.	Burkeville	59	59	116.5	17.1	3.8			1899	Cincinnati, Ohio	Cincinnati, Ohio
11008		St. s.	Burling	111	55	99.0	20.2	9.0	85		1873	Philadelphia, Pa.	Plattsburg, N. Y.
2735		St. p.	Burlington	348	248	161.7	28.3	10.2			1869	do.	New York, N. Y.
3696		St. p.	Burnadina King	50	50	99.7	16.0	3.0			1896	Parkersburg, W. Va.	Wheeling, W. Va.
3676		St. p.	Burnside	92	92	136.0	21.0	4.6			1896	Cincinnati, Ohio	Cincinnati, Ohio
3412		St. s.	Burt	8	8	42.0	7.8	2.5			1866	Chicago, Ill.	La Crosse, Wis.
3732		St. a.	Burtin E. Coe	42	26	61.7	14.5	4.9			1897	Tampa, Fla.	Tampa, Fla.
3161		St. s.	Business	985	772	191.0	34.7	17.7			1881	Milwaukee, Wis.	Detroit, Mich.
3443		St. p.	Byjo	11	9	39.2	8.8	2.4			1869	Muddy Landin, Ill.	St. Louis, Mo.
3477		St. a.	Byron Whitaker	1,404	1,206	220.0	38.0	20.4			1890	Mount Clemens, Mich.	Detroit, Mich.
C.													
126006		St. p.	C. Emkin	128	79	95.6	31.6	4.0			1882	Apalachicola, Fla.	Apalachicola, Fla.
125133		St. a.	C. Hickox	208	140	130.7	24.8	9.0	125		1873	Black River, Ohio	Toledo, Ohio
126174		St. a.	C. A. Dickey	18	9	47.6	12.8	6.8			1886	Buffalo, N. Y.	Portland, Me.
129448		St. a.	C. A. Lorman	41	20	59.0	16.9	8.6			1893	Detroit, Mich.	Detroit, Mich.
126467		St. a.	C. A. Meister	23	11	54.6	13.5	6.0			1887	Grand Haven, Mich.	Grand Haven, Mich.
126503		St. p.	C. B. Bryan	96	96	114.2	29.0	4.5			1888	Memphis, Tenn.	New Orleans, La.
125917		St. c. ht.	C. B. Leigh	118	93	94.8	17.6	28.6			1881	Rochester, N. Y.	Trenton, N. J.
126650		St. a.	C. B. Lockwood	2,323	1,918	285.2	45.0	1.9			1890	Cleveland, Ohio	Cleveland, Ohio
126835		St. a.	C. B. Lowndes	28	14	64.0	14.2	5.6	25		1891	Bridgeport, Conn.	Bridgeport, Conn.
126488		St. a.	C. B. Strohm	25	16	49.3	14.7	5.3			1888	West Bay City, Mich.	Grand Haven, Mich.
127139		St. a.	C. C. Cherty	54	37	68.7	16.4	17.0			1896	Seattle, Wash.	San Francisco, Cal.
126401		St. a.	C. C. Clark	150	75	93.6	22.4	0.4			1896	Camden, N. J.	New York, N. Y.
126958		St. a.	C. D. Mennely	26	13	51.7	15.5	7.0			1893	New Baltimore, N. Y.	do.
5661		St. a.	C. D. Mills	33	16	68.0	15.8	6.1	20		1864	East Albany, N. Y.	Albany, N. Y.
126418		St. c. bt.	C. D. Rousseau	112	92	95.5	17.6	7.3			1887	Lockport, N. Y.	New York, N. Y.
126998		St. a.	C. D. Thompson	91	45	81.0	19.2	11.0			1893	Port Huron, Mich.	Port Huron, Mich.
7494		St. s.	C. E. Bonham	95	68	102.4	19.0	7.4			1865	Cleveland, Ohio	Buffalo, N. Y.
125724		St. a.	C. E. Kremer	12	6	43.3	9.2	3.6			1879	Chicago, Ill.	Grand Haven, Mich.
127337		St. p.	C. E. Taylor	79	50	78.0	13.6	2.7			1899	Lewistown, Ark.	Memphis, Tenn.
126887		St. a.	C. F. Bleiman	2,056	1,709	291.0	41.0	19.8			1892	West Bay City, Mich.	Detroit, Mich.
84126		St. a.	C. F. Curtis	691	322	196.5	32.4	13.1			1882	Marine City, Mich.	Niagara Falls, N. Y.
187249		St. a.	C. F. Mischler	18	12	51.2	14.0	5.4			1896	Ashtabula, Ohio	Cleveland, Ohio
85370		St. a.	C. F. Roe	27	13	56.0	14.9	5.6			1873	Athens, N. Y.	New York, N. Y.
125108		St. a.	C. G. Ash	28	23	73.3	15.8	6.1	56		1873	Philadelphia, Pa.	Wilmington, Del.
126299		St. a.	C. G. Witbeck	19	9	49.0	13.0	4.8			1885	Albany, N. Y.	Albany, N. Y.
127254		St. a.	C. H. Bradley	39	20	69.7	11.4	4.5			1898	Baldard, Wash.	St. Michael, Alaska
82432		St. a.	C. H. Brinkerhoff	15	7	41.1	12.2	5.3			1864	Buffalo, N. Y.	New York, N. Y.
126911		St. c. bt.	C. H. Dammers	153	105	96.4	17.8	9.1			1882	do.	Buffalo, N. Y.
126640		St. a.	C. H. Evans	57	38	73.0	18.6	6.5			1890	Athens, N. Y.	Albany, N. Y.
127106		St. c. bt.	C. H. Francis	116	93	89.0	17.4	4.4			1895	Baldwinsville, N. Y.	Buffalo, N. Y.
126291		St. a.	C. H. Green	700	504	197.6	33.1	15.5			1881	East Saginaw, Mich.	Niagara Falls, N. Y.
127204		St. p.	C. H. Hugo	32	34	79.2	18.2	3.3			1897	New Haven, Mo.	St. Louis, Mo.
126750		St. a.	C. H. Lamb	22	9	54.0	14.5	5.8	135		1891	Buffalo, N. Y.	Toledo, Ohio
125117		St. p.	C. H. Northam	1,416	1,179	312.0	44.0	10.0			1873	Brooklyn, N. Y.	New Haven, Conn.
125945		St. a.	C. H. Starke	317	266	149.5	30.1	9.7			1881	Milwaukee, Wis.	Port Huron, Mich.
127309		St. a.	C. J. Bos	34	23	59.0	14.6	6.5			1898	Ferryburg, Mich.	Grand Haven, Mich.
4838		St. a.	C. J. Saxe	15	15	70.4	14.6	6.3			1890	Jersey City, N. J.	New York, N. Y.
127037		St. a.	C. L. Boynton	163	51	88.7	21.6	12.1			1894	Port Huron, Mich.	Port Huron, Mich.
126677		St. c. bt.	C. L. Haines	125	99	94.0	17.8	8.8	175		1890	Lockport, N. Y.	New York, N. Y.
126220		St. a.	C. L. Marchal	108	60	92.5	22.4	8.9			1874	Brooklyn, N. Y.	do.
127213		St. p.	C. L. Pavy	31	29	67.0	16.0	3.6			1897	New Orleans, La.	New Orleans, La.
126117		St. a.	C. M. Charuley	63	41	78.0	19.0	9.0			1883	Mantowee, Wis.	Chicago, Ill.
4283		St. a.	C. M. Farrar	17	12	50.1	13.6	6.7	10		1870	Buffalo, N. Y.	Port Huron, Mich.

* Formerly Spanish at a Buena Ventura.

* Formerly at a Berwick.

* Formerly at a R. F. Cahill.

* Formerly at a Thomas J. Scully.

* Formerly at a U. S. N. Burlington.

* Formerly at a U. S. N. Burlington.

* Formerly at a E. M. Peck.

* Formerly at a George F. Harding.

* Formerly at a S. F. Washburn.

† Estimated.

MERCHANT STEAM VESSELS OF THE UNITED STATES—Continued.

Official No.	Signal letters.	Rig.	Name of vessel.	Gross tonnage.	Net tonnage.	Length.	Breadth.	Depth.	Nominal horsepower.	Indicated horsepower.	When built.	Where built.	Home port (where permanent document issued).
126826		M. S.	C. N. Knappland	131	65	91.1	12.0	11.4	250		1892	Camden, N. J.	New York, N. Y.
126824		M. S.	C. P. Connors	7	6	33.0	10.3	3.2			1888	Brown, Me.	S. W. Harbor, Me.
126822		M. S.	C. P. Raymond	111	55	85.0	21.5	9.7			1893	Athens, N. Y.	New York, N. Y.
126843		M. S.	C. R. Eason	29	14	55.6	15.6	6.0			1880	Cleveland, Ohio	Cleveland, Ohio
125901		M. S.	C. S. Conklin	52	34	54.2	15.0	4.0			1881	South Norwalk, Conn.	Bridgport, Conn.
126556		M. S.	C. T. Deans	17	8	44.0	13.0	6.6			1882	Buffalo, N. Y.	Trenton, N. J.
126935		M. S.	C. P. Shepard	25	12	52.0	18.6	3.3			1892	Jacksonville, Fla.	Cedar Keys, Fla.
127429		M. S.	C. W. Alter	14	10	46.6	10.7	3.5			1900	Warrenton, Oreg.	Portland, Oreg.
127209		M. S.	C. W. Bailey	32	17	56.0	15.3	6.5			1847	Charleston, S. C.	Charleston, S. C.
125229		M. S.	C. W. Cowles	180	180	128.5	26.6	4.0			1881	Madison, Ind.	La Crosse, Wis.
126739		M. S.	C. W. Crossman	18	12	55.6	10.0	4.4	25		1891	Alexandria Bay, N. Y.	Cape Vincent, N. Y.
126568		M. S.	C. W. Elphoche	2,658	1,702	273.0	42.0	20.4	1,200		1889	Trenton, Mich.	Sandusky, Ohio.
126569		M. S.	C. W. Elphoche	43	26	63.8	16.0	6.5			1889	Saugateck, Mich.	Chicago, Ill.
127328		M. S.	C. W. Andrews	73	49	66.0	20.6	8.4			1898	Manitowoc, Wis.	Ido.
125924		M. S.	C. W. Moore	383	294	124.0	24.4	9.3	150		1881	Allegon, Mich.	Milwaukee, Wis.
126574	K. G. M. P.	M. S.	C. W. Morse	509	284	154.4	30.0	17.6	1,200		1889	Bath, Me.	Bath, Me.
127083		M. S.	C. W. Pettit	102	69	87.3	16.4	5.5			1885	Berkley, Va.	New York, N. Y.
127051		M. S.	C. W. Ridley	10	7	41.2	11.6	4.0			1894	Alexandria, Va.	Norfolk, Va.
125283		M. S.	C. W. Standart	59	29	60.0	18.2	7.7			1874	Jersey City, N. J.	New York, N. Y.
127391		M. S.	C. P. SON'S SONS	49	34	56.4	15.6	8.7			1839	Buffalo, N. Y.	Buffalo, N. Y.
127098		M. S. lge.	C. S. C. CO. ALMA	132	85	88.8	18.0	9.0			1895	Cleveland, Ohio	Cleveland, Ohio
127147		M. S. lge.	C. S. C. CO. BELA	151	102	90.3	17.6	11.0			1896	Elizabeth, N. J.	Ido.
5031		M. S.	Cadet	8	5	49.2	12.0	2.5	12.5		1865	Charlestown, Mass.	Boston, Mass.
127180		M. S.	Cadet	9	8	41.8	9.2	3.7	22		1893	Harrison, N. J.	Annapolis, Md.
126876		M. S.	CADILLAC	1,263	1,008	230.0	37.2	15.3			1892	South Chicago, Ill.	Chicago, Ill.
126915		M. S.	CALMAN	189	153	130.0	24.5	5.5	125		1891	Wilmington, Del.	New York, N. Y.
81101		M. S.	Calolumbia	1,846	1,468	277.2	42.0	13.9	895		1888	Marine City, Mich.	Cleveland, Ohio
126904		M. S.	California	21	12	45.0	13.3	6.2			1882	Brooklyn, N. Y.	New York, N. Y.
127446	K. Q. D. V.	M. S.	CALIFORNIA	5,879	4,597	411.0	51.0	22.0			1900	San Francisco, Cal.	San Francisco, Cal.
127438		M. S.	Calumbet	73	50	72.6	17.6	6.2			1900	Portland, Oreg.	Astoria, Oreg.
115999		M. S. p.	Caloussa	114	89	101.1	19.1	5.4			1884	Westerly, R. I.	Tampa, Fla.
126177		M. S.	Calumet	49	24	61.2	17.8	8.6			1884	Chicago, Ill.	Chicago, Ill.
149642		M. S.	Calumet	35	22	83.0	11.0	4.2			1879	Uplensburg, N. Y.	Newbern, N. C.
126848		M. S.	Calumet	62	31	73.0	19.6	9.1			1892	Milwaukee, Wis.	Milwaukee, Wis.
126537		M. S.	Calvin Tompkins	187	120	131.0	24.0	7.5	1400		1888	Perth Amboy, N. J.	Newark, N. J.
105616		M. S.	Calvin Whiteley	21	13	55.7	13.5	5.7			1876	Philadelphia, Pa.	Baltimore, Md.
127076	K. M. H. B.	M. S.	Calypso	97	50	103.4	17.0	9.1	1250		1895	Boston, Mass.	New York, N. Y.
127393		M. S. p.	Camano	59	40	89.6	18.5	3.0			1848	Wenatchee, Wash.	Pt. Townsend, Wash.
5014		M. S.	Cambaria	90	66	69.8	20.8	6.8	70		1871	Greenport, N. Y.	Greenport, N. Y.
126120		M. S.	Camden	1,078	54	83.0	18.6	9.8	200		1883	Charleston, S. C.	Savannah, Ga.
126430		M. S.	Camden	1,878	1,377	280.0	40.0	20.0			1887	Cleveland, Ohio	Cleveland, Ohio
127109		M. S.	Camden	48	24	94.0	12.8	5.4	150		1894	Oshtosh, Wis.	Milwaukee, Wis.
126648		M. S.	Cambridge	834	692	165.3	37.5	19.1	250	500	1890	Baltimore, Md.	Baltimore, Md.
127157		M. S.	CAMDEN	757	515	146.8	38.0	13.2	1800		1896	Elizabeth, N. J.	Camden, N. J.
4897		M. S.	Camden	128	64	112.0	19.0	10.4			1862	Buffalo, N. Y.	Albany, N. Y.
5855		M. S.	Camden	39	19	69.5	15.1	7.3			1870	Chelsea, Mass.	Salem, Mass.
125678		M. S.	Camden	40	20	68.0	16.2	7.6	65		1877	Baltimore, Md.	Washington, D. C.
125791		M. S.	Camden	15	10	55.0	8.8	5.6	54		1881	Bristol, R. I.	New York, N. Y.
126129		M. S.	Camille	21	10	64.0	12.0	2.6	10		1885	Montes, N. C.	Edenton, N. C.
126557		M. S.	Camustota	51	29	77.4	14.5	5.3			1888	Camustota, N. Y.	Marblehead, Mass.
126822		M. S.	Canoveral	26	13	51.5	16.6	7.0			1891	Jacksonville, Fla.	St. Augustine, Fla.
127183		M. S.	Canby	59	49	78.5	14.6	5.4			1896	Portland, Oreg.	Astoria, Oreg.
127338		M. S.	Canby	74	74	127.6	23.8	3.5			1899	Ashland, Ky.	Cincinnati, Ohio.
127022		M. S.	Canby	28	14	54.6	11.9	4.2	50		1894	Washington, D. C.	Washington, D. C.
126360		M. S.	Canisio	595	539	182.2	34.3	12.2			1880	Mount Clemens, Mich.	Detroit, Mich.
126721		M. S. p.	Canisio	75	75	92.0	20.0	4.6	100		1891	Rock Island, Ill.	Burlington Iowa.
126917		M. S.	Canisio	11	5	48.0	8.0	4.4			1892	Summers Point, R. I.	Providence, R. I.
125974	K. M. H. W.	M. S.	CAPE ANN	718	597	171.6	28.0	14.2	2,000	1,500	1895	Philadelphia, Pa.	Boston, Mass.
126278	K. C. W. F.	M. S.	Cape Charles	761	469	252.5	36.1	13.0	1,115		1885	Wilmington, Del.	Shieldsboro, Mass.
126323		M. S. p.	Cape City	72	72	98.4	29.7	4.0			1882	Grifton, Ill.	Memphis, Tenn.
125352		M. S.	Capeia	19	9	52.0	11.2	4.8			1893	Sitka, Alaska	Wrangell, Alaska
105901		M. S.	Capleton	93	62	82.6	24.8	7.5	100		1880	Philadelphia, Pa.	New York, N. Y.
127394		M. S. p.	Capitola	60	60	96.0	22.3	4.4			1899	Carabelle, Fla.	Apalachicola, Fla.
126299		M. S.	Capitola Butt	57	57	83.7	23.3	3.3	70		1885	Montrose, Iowa	Osaha, Neb.
95861		M. S. y.	Caprice	20	11	48.0	12.0	5.6			1885	New York, N. Y.	Detroit, Mich.
127042		M. S. y.	Caprice	12	6	45.1	9.7	5.0			1894	Portland, Me.	Portland, Me.
127247		M. S. y.	Caprice	9	6	41.0	9.0	3.9			1898	Braintree, Mass.	Boston, Mass.
127311		M. S. p.	Captain	42	21	50.4	15.5	3.5	1250		1898	Bayou des Glaces, La.	Vicksburg, Miss.
126911		M. S. p.	Capt. Fritz	57	20	99.8	21.6	3.4			1892	Moospoint, Miss.	Genasola, Ala.
125368		M. S.	Capt. Sem	92	59	92.0	21.5	8.8			1873	Philadelphia, Pa.	Mobile, Ala.
127391		M. S.	Captain Visger	29	15	81.7	12.8	4.4			1895	Alexandria Bay, N. Y.	Cape Vincent, N. Y.
126869		M. S. p.	Capt. Weber	612	501	174.5	38.5	8.0	250	360	1892	San Francisco, Cal.	San Francisco, Cal.

* Formerly at. a. William B. Morley.

* Formerly at. p. Sable.

* Formerly at. y. Lancet.

* Formerly at. a. A. Somers Kapella.

* Formerly at. a. Governor.

* Formerly at. y. U. S. S. Camelia.

* Formerly at. a. Advance.

* Formerly at. a. Henry Douglas.

† Estimated.

‡ Composite.

MERCHANT STEAM VESSELS OF THE UNITED STATES—Continued.

Official No.	Signal letters.	Rig.	Name of vessel.	Gross tonnage.	Net tonnage.	Length.			Nominal horsepower.	Indicated horsepower.	When built.	Where built.	Home port (where permanent document issued).
						Feet.	Feet.	Feet.					
126006		St. p.	Capt. A. O. Behm	18	18	60.0	16.0	2.4			1892	Lafayette, Ind.	Evansville, Ind.
126416		St. r. lt.	Capt. M. De Puy	136	108	84.6	17.8	9.0	35		1887	Buttalo, N. Y.	Bridgport, Conn.
4492		St. a.	Capt. Thos. A. P. Chapman	24	12	54.7	13.4	5.8	20		1892	Camden, N. J.	Baltimore, Md.
127246		St. v.	Caracac	19	14	54.0	10.8	5.8			1898	Portland, Me.	Pittsburg, Pa.
126576	K. G. M. T.	St. shp.	Carbonero	2,877	1,920	311.6	40.2	20.5	1,000		1889	Philadelphia, Pa.	Wilmington, Del.
126647	K. H. F. W.	St. a.	Carib	361	180	111.5	25.5	15.3	500		1890	Camden, N. J.	Boston, Mass.
127235	K. N. H. W.	St. v.	Carib	19	13	52.6	10.2	5.9			1898	New York, N. Y.	New York, N. Y.
127270	K. N. M. Q.	St. shp.	Carib	2,087	1,280	275.6	35.2	14.3			1882	Port Glasgow, Scot. land	Do.
126646		St. v.	Carita	12	16	61.3	12.4	6.7			1890	Boston, Mass.	Boston, Mass.
127187		St. a.	Carita	14	9	45.3	12.4	5.2			1895	Port Angeles, Wash.	Do. Townsend, Wash.
126575		St. p.	Carl	33	16	57.0	15.8	7.6	60		1889	Milwaukee, Wis.	Milwaukee, Wis.
126159		St. p.	Carlos S. Crowley	403	403	160.7	48.5	6.4			1883	Jeffersonville, Ind.	St. Louis, Mo.
125689		St. a.	Carliotta	17	11	56.6	13.5	4.5	20		1879	Ipwich, Mass.	Newburyport, Mass.
126911		St. a.	Carliotta	25	7	47.5	14.5	3.7			1892	Lawrence, Mass.	Boston, Mass.
126912		St. a.	Carliotta	30	19	65.7	14.2	4.3	35		1867	Richmond, Va.	Norfolk, Va.
125787		St. p.	Carliotta	22	16	50.1	18.7	3.0			1878	Charleston, S. C.	Charleston, S. C.
127011		St. a.	Carolina	79	39	84.0	22.0	4.0	32		1893	Vanc. born, N. Y.	Newbern, N. C.
464		St. a.	Caroline	59	35	79.0	15.2	7.2	104		1862	New Brunswick, N. J.	Baltimore, Md.
5428		St. p.	Caroline	182	162	104.0	26.0	4.3	35		1868	Union City, Cal.	San Francisco, Cal.
127405		St. a.	Caroline	36	24	60.4	15.0	8.0			1899	Riverside, R. I.	Providence, R. I.
5874		St. a.	Carrie	27	13	55.4	14.0	6.7	10		1869	New Brunswick, N. J.	New York, N. Y.
127541		St. a.	Carrie	45	22	58.4	15.3	4.2	10		1879	Egypt, Pa.	Seaboard, Del.
126437		St. a.	Carrie	11	5	37.0	9.2	4.6	10		1887	Capers Island, S. C.	Charleston, S. C.
127202		St. v.	Carrie	74	56	91.8	15.9	8.6			1897	Tottenville, N. Y.	New York, N. Y.
127334		St. p.	Carrie B.	77	68	105.5	31.5	3.2			1891	Pools Buff, La.	New Orleans, La.
126831		St. a.	Carrie F.	25	18	59.0	16.0	4.0			1892	Kelso, Wash.	Portland, Oreg.
127264		St. a.	Carrie J.	30	25	62.0	10.6	3.9			1898	Grand Rapids, Mich.	Grand Haven, Mich.
127008		St. a.	Carrie V.	17	8	38.0	14.0	4.0	15		1893	South Norwalk, Conn.	New York, N. Y.
127223		St. p.	Carrie V.	48	48	101.6	19.1	3.1			1897	Antiquity, Ohio	Caro, Ill.
126637		St. p.	Carrie Brown	92	92	122.0	24.0	4.0			1891	Marietta, Ohio	Wheeling, W. Va.
127323		St. p.	Carrie Clyde	65	60	78.8	18.0	3.6			1899	Belmont, Mo.	Caro, Ill.
126644		St. a.	Carrie Catrena	9	7	40.4	11.2	3.4			1890	Two Rivers, Wis.	New Orleans, La.
125909		St. a.	Carrie Mather	21	14	57.1	11.6	4.8	20		1880	Muskegon, Mich.	Milwaukee, Wis.
126577		St. a.	Carrie A. Ramsey	84	42	76.0	18.9	9.0			1892	Perth Amboy, N. J.	Providence, R. I.
126156		St. a.	Carrie A. Ryerson	72	44	66.0	17.5	7.8			1883	Grand Haven, Mich.	Grand Haven, Mich.
125758		St. a.	Carrie A. Ward	17	8	54.0	12.0	4.8			1878	New Baltimore, N. Y.	Tempo, Fla.
127265		St. a.	Carrie S. Davis	41	13	48.6	11.9	3.6			1898	Seattle, Wash.	Seattle, Wash.
91727		St. a.	Carrie and Mildred	22	11	50.1	12.5	5.7	150		1896	South Bristol, Me.	Portland, Me.
91804		St. p.	Carrier	245	245	149.5	28.3	4.0			1887	Jeffersonville, Ind.	St. Louis, Mo.
126252		St. p.	Carrier	140	140	105.4	26.1	4.0			1884	do	Mobil, Ala.
127006		St. p.	CARRIER	1,749	1,386	280.3	44.0	10.0	360		1892	Newburgh, N. Y.	New Orleans, La.
126922		St. a.	Carroll Boy	21	10	48.5	13.4	6.1			1892	Brooklyn, N. Y.	New York, N. Y.
127227		St. v.	Carval	6	5	31.4	7.3	2.4	20		1896	Fort Niagara, N. Y.	Chicago, Ill.
126927		St. p.	Cascade	120	64	98.8	16.2	4.1			1884	Seattle, Wash.	Port Townsend, Wash.
126913		St. a.	Cascade	77	38	73.5	19.8	10.5			1892	Buffalo, N. Y.	Cleveland, Ohio
126914		St. p.	Cascade	90	90	117.0	23.6	3.6			1897	Pittsburg, Pa.	Pittsburg, Pa.
125988		St. a.	Cascade	72	49	72.9	19.5	9.7			1895	Buffalo, N. Y.	Buffalo, N. Y.
76924		St. a.	Cascade	2,278	1,901	256.0	47.5	22.0			1899	Cleveland, Ohio	D. Ruth, Minn.
126424		St. a.	Cassio	31	15	59.0	14.6	6.4			1887	New London, Conn.	New London, Conn.
126610		St. a.	CANTALIA	2,512	1,849	292.5	40.6	21.6			1890	Cleveland, Ohio	Cleveland, Ohio
126934		St. p.	Castalia	90	90	110.0	26.2	3.7			1892	Sioux City, Iowa	Omaha, Nebr.
127263		St. a.	Castant	34	23	69.3	15.1	7.7			1897	Alexandria Bay, N. Y.	Cape Vincent, N. Y.
126532		St. a.	Castine	69	35	71.1	14.5	5.0	20		1889	Brewer, Me.	Belfast, Me.
127248		St. a.	Castle Island	13	13	43.5	12.0	4.4			1898	Boston, Mass.	Boston, Mass.
243.6		St. a.	Castle Point	43	23	58.7	16.7	7.9			1864	Buffalo, N. Y.	New York, N. Y.
126609		St. p.	CATTLETON	1,587	1,157	224.8	31.9	13.9	1,200		1888	Baltimore, Md.	Do.
126477		St. a.	Catalina	16	18	57.0	12.0	5.8			1888	Wilmington, Cal.	Los Angeles, Cal.
127251	K. N. L. C.	St. shp.	Catania	2,635	1,942	307.1	35.7	22.6			1881	Glasgow, Scotland	New York, N. Y.
126790		St. a.	Catact	85	41	80.8	18.1	11.1	250		1891	Baltimore, Md.	Baltimore, Md.
100261		St. a.	Catactiqua	78	39	93.0	22.0	8.0			1879	Newburgh, N. Y.	Perth Amboy, N. J.
127168	K. M. W. J.	St. a.	CATAWISSA	558	352	158.0	29.0	18.0	1,000		1896	Wilmington, Del.	Philadelphia, Pa.
126552		St. a.	Cathartes	60	30	74.6	18.0	8.0	75		1876	Philadelphia, Pa.	New Haven, Conn.
126909		St. y.	Catherine C.	82	58	108.6	17.3	8.5			1893	Wyandotte, Mich.	Chicago, Ill.
91575		St. a.	Catherine L. Kennedy	39	19	63.0	16.8	4.8			1881	Apalachicola, Fla.	Apalachicola, Fla.
126439		St. y.	Catherine	46	39	67.6	18.0	6.8			1892	Detroit, Mich.	Detroit, Mich.
126971		St. a.	Catherine	164	111	100.4	18.1	8.1			1893	Bath, Me.	Rockland, Me.
127194		St. p.	Catherine Davis	331	210	135.6	26.5	4.0	430		1896	Marietta, Ohio	Wheeling, W. Va.
127220		St. a.	Caumett	154	106	87.0	28.9	8.2			1897	Brooklyn, N. Y.	New York, N. Y.
125449		St. a.	Cayuga	27	16	57.5	11.0	5.0	25		1872	Buffalo, N. Y.	Grand Haven, Mich.
127558	K. P. F. H.	St. y.	Cayuga	81	66	92.4	16.9	8.3			1890	New York, N. Y.	New York, N. Y.
126228		St. a.	Cecilia	98	59	82.2	20.0	8.6			1882	Camden, N. J.	Charleston, S. C.
127342		St. a.	Cecilia	12	9	45.0	10.4	3.5			1899	San Francisco, Cal.	San Francisco, Cal.

* Formerly } a British st. a. President Gardiel.

* } b Austrian st. a. Kimon.

* Formerly st. a. Virginia.

* Formerly st. a. Charles M. Whitaker.

* Formerly st. p. Mat. F. Allen.

* Formerly st. a. James C. Lockwood.

* Formerly st. a. Thomas Shortland.

* Formerly st. p. Erastus Winan.

* Formerly German st. a. Catania.

* Formerly st. a. Isabel E. Wibur.

* Formerly st. a. M. Brash.

* Estimated.

MERCHANT STEAM VESSELS OF THE UNITED STATES—Continued.

Official No.	Signal letters.	Rig.	Name of vessel.	Gross tonnage.	Net tonnage.	Length.	Breadth.	Depth.	Meaning horsepower.	Indicated horsepower.	When built.	Where built.	Home port (where permanent document issued).
						Feet.	Feet.	Feet.					
127154		St. a.	Cecelia Hill	44	32	93.0	12.5	7.5			1896	Fish Creek, Wis.	Milwaukee, Wis.
126132		St. a.	Celestine	23	11	50.4	14.4	6.3			1883	Newburgh, N. Y.	Pensacola, Fla.
126224	K. C. N. G.	St. a.	Celina	241	223	118.0	29.0	9.5			1884	Bonita, Cal.	San Francisco, Cal.
127206		St. a.	Celina	109	66	88.0	17.0	14.8			1897	Monroe, Mich.	Toledo, Ohio.
127424		St. a.	Celtic	20	12	46.5	11.0	4.4			1900	Beach, Wash.	Pt. Townsend, Wash.
125513		St. a.	Centennial	20	18	49.5	13.4	5.2	25		1876	Grand Haven, Mich.	Grand Haven, Mich.
127252	K. N. L. D.	St. shp.	Centennial	2,075	1,184	324.0	35.6	13.1			1859	London, England	San Francisco, Cal.
4877		St. p.	Central	1,023	775	217.0	31.4	12.0			1863	Brooklyn, N. Y.	New York, N. Y.
126994		St. a.	CENTURION	3,491	2,728	360.0	45.2	21.9			1893	West Bay City, Mich.	Port Huron, Mich.
125904		St. p.	Cepheus	882	578	213.0	32.4	11.5			1881	Chester, Pa.	New York, N. Y.
7682		St. a.	Ceres	340	203	121.8	29.5	14.3			1896	Cutler, Me.	Do.
125421		St. a.	Ceres	52	26	75.0	17.8	8.0			1875	Camden, N. J.	Do.
126327		St. a.	Ceres	16	8	45.0	14.3	3.4	75		1885	Norwalk, Conn.	Port Jefferson, N. Y.
125903	J. V. G. N.	St. p.	Cetus	847	580	213.3	32.0	10.6			1881	Philadelphia, Pa.	New York, N. Y.
125768	J. T. N. B.	St. shp.	Chalmette	3,205	2,043	321.2	42.2	21.3	1800		1879	do	New Orleans, La.
125932		St. p.	Chalmette	2,008	1,436	272.0	44.5	8.2			1881	Jeffersonville, Ind.	Do.
4890		St. a.	Champion	43	21	66.0	16.0	6.9	50		1864	New York, N. Y.	New York, N. Y.
5720		St. a.	Champion	263	147	134.6	21.4	10.7	800		1868	Detroit, Mich.	Detroit, Mich.
125436		St. p.	Champion	48	48	84.0	22.8	3.5			1873	Pomroy, Ohio	Wheeling, W. Va.
127335		St. a.	Champion	342	159	122.7	35.2	11.1			1899	Tottenville, N. Y.	New York, N. Y.
126079		St. p.	Champion No. 2	52	52	76.0	22.8	3.4			1882	Mason City, W. Va.	Wheeling, W. Va.
2679		St. p.	Chancellor	606	434	233.0	27.0	8.5			1869	Brooklyn, N. Y.	New York, N. Y.
126336		St. p.	Chancy Lamb	194	194	136.0	28.8	4.5	300	200	1892	Dubuque, Iowa	Rock Island, Ill.
110658		St. a.	Chancy A. Morgan	92	50	114.3	25.1	5.5			1872	Detroit, Mich.	Cleveland, Ohio.
127094		St. a.	Channing	51	28	60.3	17.0	7.6			1895	Boston, Mass.	Boston, Mass.
110861		St. a.	Charavi	36	25	72.1	13.5	4.8			1890	Greenport, N. Y.	New York, N. Y.
127351		St. a.	Charenton	13	9	41.4	10.0	6.0			1899	Charenton, La.	Braashear, La.
126358		St. a.	Charlemagne Tower, Jr.	1,825	1,543	255.8	40.0	21.3	1,000		1886	Cleveland, Ohio	Cleveland, Ohio.
126097		St. p.	Charles	10	6	56.0	11.0	3.0	6		1883	Elizabeth City, N. C.	Edenton, N. C.
127273		St. a.	Charles D.	25	23	60.0	14.7	4.0			1894	Indian River, Mich.	Grand Haven, Mich.
125084		St. p.	Charles Brown	544	544	200.0	33.0	6.0			1872	Pittsburg, Pa.	Pittsburg, Pa.
4860		St. p.	Charles Chamberlain	189	94	131.5	23.8	9.2	115		1863	Keyport, N. J.	New Orleans, La.
127335	K. P. H. W.	St. a.	CHARS. CLARKE	211	144	108.9	22.6	11.8		600	1899	Camden, N. J.	Galveston, Tex.
127421		St. a.	Charles Counselman	123	55	65.5	21.2	10.3			1900	Ballard, Wash.	Pt. Townsend, Wash.
125942		St. a.	Charles Halladay	48	24	58.7	16.4	8.9			1881	Saugatuck, Mich.	Chicago, Ill.
126435		St. c. bt.	Charles Hamilton	134	109	94.0	17.7	8.8	50		1887	Buffalo, N. Y.	Pertth Amboy, N. J.
126491		St. a.	Charles Hebard	763	614	184.0	34.3	13.6			1888	Detroit, Mich.	Duluth, Minn.
125824		St. a.	Charles Henry	22	11	45.1	12.9	7.3			1880	Cleveland, Ohio.	Cleveland, Ohio.
125877		St. p.	Charles Jutte	107	107	115.0	22.0	3.5			1880	Pittsburg, Pa.	Pittsburg, Pa.
126806		St. a.	Charles Killam	24	12	48.8	13.5	6.0	75		1891	Bordentown, N. J.	Philadelphia, Pa.
125504		St. a.	Charles Lee	17	8	48.3	13.0	5.1			1876	East Saginaw, Mich.	Port Huron, Mich.
4741		St. a.	Charles Lynch	87	67	72.0	25.5	6.6			1843	Mount Pleasant, N. Y.	Albany, N. Y.
126621		St. p.	Charles Maralester	624	482	195.0	30.0	10.6			1890	Wilmington, Del.	Washington, D. C.
126517		St. a.	Charles McVea	331	263	123.0	24.1	10.0			1889	Saugatuck, Mich.	Grand Haven, Mich.
1474		St. a.	Charles McWilliams	83	41	84.0	19.4	8.4			1868	Philadelphia, Pa.	New York, N. Y.
126148		St. p.	Charles Merriam	515	515	206.0	45.0	6.5			1883	Jeffersonville, Ind.	St. Louis, Mo.
127253	K. N. L. F.	St. a.	Charles Nelson	1,057	802	196.5	37.8	12.8			1898	Alameda, Cal.	San Francisco, Cal.
125098		St. a.	Chas. Reitz	245	168	127.0	26.5	9.4			1872	Tranton, Mich.	Grand Haven, Mich.
126256		St. a.	Charles Runyon	78	39	77.7	19.0	9.1			1884	Tottenville, N. Y.	New York, N. Y.
126942		St. p.	Charles Turner	73	73	104.0	20.0	3.0			1892	Pittsburg, Pa.	Pittsburg, Pa.
126561		St. a.	Charles A. Eddy	2,075	1,552	281.0	40.8	20.7			1849	Detroit, Mich.	Port Huron, Mich.
126381		St. a.	Charles A. Schultz	25	16	54.5	15.2	5.2			1886	Newburg, N. Y.	Albany, N. Y.
125841		St. a.	Charles A. Silliman	85	62	84.5	21.5	6.6			1880	Athens, N. Y.	Do.
126485		St. a.	Charles A. Street	512	450	185.3	31.4	12.0			1888	Grand Haven, Mich.	Detroit, Mich.
125307		St. a.	Charles A. Warren	41	26	76.8	16.8	6.8			1873	Keigins Point, N. J.	Portland, Me.
126502		St. a.	Charles B. Hull	14	7	35.3	11.0	4.0	20		1876	Detroit, Mich.	Duluth, Minn.
127404		St. p.	Chas. B. Pearce	223	223	145.0	33.3	5.4			1899	Angonia, Ky.	Cincinnati, Ohio.
125105		St. a.	Charles B. Sanford	151	75	105.0	24.0	11.5	260		1871	Philadelphia, Pa.	New York, N. Y.
125974		St. a.	Charles C. Ryan	28	14	52.0	14.6	5.4	20		1881	Lockport, N. Y.	Grand Haven, Mich.
100640	K. N. D. W.	St. shp.	Charles D. Lane	2,558	1,608	325.5	46.1	19.5			1873	Dunbarton, Scotland	San Francisco, Cal.
126035		St. a.	Charles E. Holton	20	12	49.6	14.0	4.8	137		1882	Lorain, Ohio	Cleveland, Ohio.
125943		St. a.	Charles E. Soper	42	21	68.4	16.5	7.2			1881	Jersey City, N. J.	New York, N. Y.
85718		St. a.	Charles F. Allen	31	15	58.8	14.6	5.5			1882	Ronabout, N. Y.	Do.
127241		St. a.	CHARLES F. DUNBAR	136	92	86.2	23.4	10.8			1890	Buffalo, N. Y.	Buffalo, N. Y.
126191	K. C. D. M.	St. a.	Charles F. Mayer	1,216	885	236.5	37.0	18.5			1884	Wilmington, Del.	Baltimore, Md.
126540		St. a.	Chas. H. Anger	25	13	58.6	13.4	6.8			1889	Grand Haven, Mich.	Grand Haven, Mich.
127380		St. p.	Chas. H. Bacon	22	22	68.0	14.5	2.8			1899	London, Tenn.	Chattanooga, Tenn.
126853		St. a.	Charles H. Bradley	804	624	201.0	37.0	13.6			1880	West Bay City, Mich.	Port Huron, Mich.
84107		St. a.	Charles H. Davis	390	333	145.0	31.0	9.0			1881	Saginaw, Mich.	Do.
127200		St. p.	Chas. H. Hamilton	595	297	190.0	38.0	5.5			1897	St. Michael, Alaska	St. Michael, Alaska.
125036		St. a.	Charles H. Hersey	48	24	70.0	15.5	7.2			1872	Philadelphia, Pa.	Boston, Mass.
127188		St. p.	CHAS. H. ORGAN	166	166	135.3	30.0	5.0			1897	Dubuque, Iowa	Memphis, Tenn.

¹ Formerly Danish st. a. Centennial.

² Formerly brig Eliza Stevens.

³ Formerly st. p. City of Vicksburg.

⁴ Formerly st. a. Riverside.

⁵ Formerly st. a. Rialto.

⁶ Formerly st. a. Alert.

⁷ Formerly { a Br. st. shp. Irrawaddy.

b Am. st. shp. Irrawaddy.

⁸ Formerly st. a. George C. Preston.

[†] Estimated.

MERCHANT STEAM VESSELS OF THE UNITED STATES—Continued.

Official No.	Signal letters.	Rig.	Name of vessel.	Gross tonnage.	Net tonnage.	Length.	Breadth.	Depth.	Nominal horsepower.	Indicated horsepower.	When built.	Where built.	Home port (where permanent document issued).
						Feet.	Feet.	Feet.					
127046		St. c. bt.	Chas. H. Perkins	118	83	91.0	17.0	9.0			1894	Lockport, N. Y.	Buffalo, N. Y.
126003		St. a.	Charles H. Scott	123	61	96.4	21.8	10.1			1892	Brooklyn, N. Y.	New York, N. Y.
125118		St. a.	Charles H. Souther	30	15	54.2	15.1	6.8			1873	Gloucester, Mass.	Boston, Mass.
85636		St. a.	Charles J. Baker	19	9	52.5	13.0	6.5			1880	Baltimore, Md.	Baltimore, Md.
126625		St. c. bt.	Charles J. Johnson	99	49	93.5	18.9	4.3	120		1887	Phoenix, N. Y.	Buffalo, N. Y.
5836		St. a.	Charles L. Mather	49	37	87.7	18.4	4.0		48	1861	Athens, N. Y.	Boston, Mass.
125826		St. a.	Charles M. Ritter	32	16	54.0	16.3	7.3	50		1876	Buffalo, N. Y.	Duluth, Minn.
126080		St. c. bt.	Chas. N. White	115	84	93.2	17.5	9.0			1888	Phoenix, N. Y.	Owego, N. Y.
126009		St. a.	Chas. P. Kuper	51	25	65.5	17.9	8.0			1892	Tottenville, N. Y.	New York, N. Y.
126888		St. a.	Charles P. Stricker	13	7	48.5	12.3	4.8			1892	Buffalo, N. Y.	Sandusky, Ohio.
33994		St. a.	Charles R. Hoyt	127	91	103.6	23.5	9.1			1876	Kingston, N. Y.	New Haven, Conn.
125155		St. a.	Charles R. Stone	55	27	75.0	18.0	7.6	180		1873	Philadelphia, Pa.	New York, N. Y.
127436		St. a.	CHARLES R. VAN HUSE	5,117	3,673	458.0	50.2	25.0		2,000	1900	West Superior, Wis.	Marquette, Mich.
125906		St. a.	Charles S. Parnell	30	15	57.0	14.4	7.0			1881	Buffalo, N. Y.	Buffalo, N. Y.
125412		St. a.	Charles W. Liken	34	23	73.0	17.0	5.0	35		1880	West Bay City, Mich.	Port Huron, Mich.
126959		St. a.	Chas. W. Russell	29	14	58.6	15.0	6.5			1893	New Baltimore, N. Y.	New York, N. Y.
3161		St. a.	Charles W. Tilden	23	11	53.5	14.0	5.0			1881	Key Carabelle, Fla.	Apalachicola, Fla.
126483		St. a.	Chas. Stewart Parnell	1,739	1,292	236.4	34.5	19.8			1888	Detroit, Mich.	Owego, N. Y.
126483		St. p.	Charleston	94	94	122.0	25.0	4.0			1867	Charleston, W. Va.	Carro, Ill.
126619		St. c. bt.	Charleston	141	106	92.9	17.7	9.2			1890	Buffalo, N. Y.	Buffalo, N. Y.
127173		St. a. p.	Charley Boy No. 2	44	31	58.0	10.5	2.6			1895	Maulson, Ind.	Louisville, Ky.
127112		St. a.	Charley Curlin	92	58	88.0	18.0	3.0			1895	Jeffersonville, Ind.	Evansville, Ind.
126201		St. a.	Charley Ferris	54	27	69.8	17.0	8.8			1884	Owego, N. Y.	Owego, N. Y.
126668		St. p.	Charley Hook	99	99	118.0	22.5	3.6			1892	Marion, Ohio	Pittsburg, Pa.
127174		St. p.	Charlie	28	17	45.0	10.7	2.2			1897	Westport, Ky.	Wheeling, W. Va.
126061		St. p.	Charlie Clarke	147	147	131.0	23.6	4.3			1882	Pittsburg, Pa.	Pittsburg, Pa.
125314		St. a.	Charlie Lawrence	48	24	74.0	17.3	7.2	61		1874	Philadelphia, Pa.	Bath, Me.
126555		St. p.	Charlie Stone	88	88	102.0	26.5	3.5			1898	Brownville, Pa.	Wheeling, W. Va.
125012		St. a.	Charlie Wood	37	18	66.6	15.0	7.1	50		1872	Metropolis, Ill.	Pittsburg, Pa.
125439		St. a.	Charlie J. Guewuch	32	16	55.3	14.2	6.7	25		1890	Graud Haven, Mich.	Port Huron, Mich.
22880		St. a.	Charlie O. Smith	63	39	74.0	17.0	8.3	316		1863	Cleveland, Ohio	D.
157071	K. M. F. P.	St. y.	Charlietta	17	12	55.2	11.0	5.7			1895	Nyack, N. Y.	New York, N. Y.
125435		St. a.	Charlietta	73	50	65.5	12.0	6.4			1890	Rochester, N. Y.	Rochester, N. Y.
126597	K. G. P. Q.	St. s. hp.	Charlotte	1,746	1,197	228.9	38.0	22.0	1,300		1899	Philadelphia, Pa.	Baltimore, Md.
126844		St. y.	Charlotte	19	15	62.4	10.4	5.6			1888	Bristol, K. I.	Perth Amboy, N. J.
125434		St. p.	Charlotte Beckeler	143	143	149.0	29.4	4.1			1881	New Albany, Ind.	St. Louis, Mo.
127050		St. a.	Charlotte M. Allen	58	29	85.7	14.0	4.0			1894	Clearcreek, Tex.	Galveston, Tex.
5521		St. a.	Charm	47	23	66.0	17.0	7.0			1868	Philadelphia, Pa.	New York, N. Y.
126292		St. a.	Charm	25	18	61.3	16.0	4.8			1885	Chicago, Ill.	Buffalo, N. Y.
125673		St. a.	Charmer	16	8	50.6	11.2	4.6			1878	do	Chicago, Ill.
127358		St. p.	Charmer	10	7	59.5	12.0	2.3			1899	Ashport, Tenn.	Memphis, Tenn.
126398		St. p.	Charon	97	97	110.0	30.0	3.4			1899	Brownville, Pa.	Wheeling, W. Va.
127324		St. a.	Chase	8	6	64.0	16.0	3.5			1891	Tampa, Fla.	Tampa, Fla.
75118		St. p.	Chautauqua	663	497	158.0	34.5	12.9	100		1884	Brooklyn, N. Y.	New York, N. Y.
126487		St. p.	CHATEAUGAY	742	576	196.0	29.7	9.4			1888	Shelburne, Vt.	Burlington, Vt.
126769	K. C. V. M.	St. s. hp.	Chatham	2,728	1,909	265.4	40.0	15.6			1885	Philadelphia, Pa.	Baltimore, Md.
126076	J. W. R. L.	St. s. hp.	Chattahoochee	2,676	1,847	290.0	40.7	15.8			1882	Chester, Pa.	Savannah, Ga.
5664		St. p.	Chauncey Vibbard	1,158	789	281.0	35.0	9.6	500		1864	Brooklyn, N. Y.	Philadelphia, Pa.
126696		St. a.	Chauncey M. Dewey	133	66	90.0	22.3	10.5			1890	Newburg, N. Y.	New York, N. Y.
125238		St. a.	Chauncy Harbut	1,009	629	184.8	32.2	21.3	500		1874	St. Clair, Mich.	Detroit, Mich.
110541		St. a.	Checktowaga	149	74	118.6	22.2	10.4			1882	Newburg, N. Y.	Perth Amboy, N. J.
127081		St. y.	Chemaun	8	5	31.0	6.7	3.5			1895	Geneva, N. Y.	Buffalo, N. Y.
126622		St. a.	Chelaha	55	37	73.6	16.0	7.6	1125		1890	Cosmopolis, Wash.	Seattle, Wash.
126658		St. a.	Chelsea	17	12	57.3	11.0	4.0		28	1896	Trenton, N. J.	Trenton, N. J.
126929	K. L. J. C.	St. a.	Chelsea	564	416	140.4	34.2	10.8			1892	Wilmington, Del.	New London, Conn.
127346		St. a.	CHELTENHAM	113	77	84.3	19.6	9.2		200	1899	Philadelphia, Pa.	Philadelphia, Pa.
126495		St. a.	Chemung	2,615	1,778	325.7	41.2	14.6		2,400	1886	Buffalo, N. Y.	Buffalo, N. Y.
126391	K. D. N. P.	St. s. hp.	Cheroke	2,556	1,966	264.0	43.0	18.8	1,200		1886	Philadelphia, Pa.	New York, N. Y.
126510		St. p.	CHEROKEE	631	631	216.4	33.9	5.4			1889	Dubuque, Iowa	St. Louis, Mo.
126590		St. a.	Cheroke	1,804	1,019	208.7	35.7	22.1			1889	Marine City, Mich.	Toledo, Ohio.
125813		St. a.	Chesapeake	18	9	47.2	12.1	6.1	45		1890	Baltimore, Md.	Baltimore, Md.
126247		St. a.	Chesapeake	316	261	132.8	24.1	8.0			1894	do	do.
127413	K. P. T. N.	St. a.	CHESAPEAKE	1,101	732	210.0	32.0	23.3		1,000	1900	Wilmington, Del.	Philadelphia, Pa.
4994		St. a.	Chester	144	110	85.0	19.4	7.4	48		1896	Chester, Pa.	Do.
126273	K. C. V. W.	St. a.	Chester	298	208	133.0	22.4	7.8	150		1885	Wilmington, Del.	Do.
127301		St. p.	Chester	130	96	101.0	20.9	8.8			1897	Portland, Ore.	Portland, Ore.
126128		St. a.	Chester G. Ham	34	24	54.0	16.4	5.4			1883	Greenbush, N. Y.	Albany, N. Y.
125456		St. p.	Chester W. Chapin	428	359	163.9	35.0	9.0			1875	Rondont, N. Y.	New York, N. Y.
127379		St. a.	CHESTER W. CHAPIN	2,868	1,822	312.0	64.0	16.9			1899	Sparrows Point, Md.	Baltimore, Md.
126767		St. p.	Chetolah	91	62	102.5	17.5	9.5			1891	Salisbury, Mass.	New York, N. Y.
126512		St. p.	Chevalier	67	67	131.2	22.0	3.3			1886	Mason City, W. Va.	Wheeling, W. Va.
125338		St. p.	Chicago	746	589	208.1	39.0	12.0			1874	Manitowish, Wis.	Manitowish, Wis.

1 Formerly st. a. George J. Norris.
 2 Formerly st. a. C. Offerman.
 3 Formerly st. a. Benj. L. Curtie.
 4 Formerly st. c. bt. Carrie Stewart.

5 Formerly st. a. S. S. Rumage.
 6 Formerly st. p. Jay Gould.
 7 Formerly st. a. Chatham.
 8 Formerly st. c. bt. U. S. S. Vulcan.

9 Formerly st. a. Robert A. Backer.
 10 Formerly st. a. Col. A. R. Kner.
 11 Estimated.

MERCHANT STEAM VESSELS OF THE UNITED STATES—Continued.

Official No.	Signal letters.	Rtg.	Name of vessel.	Gross tonnage.	Net tonnage.	Length.			Breadth.	Depth.	Nominal horsepower.	Indicated horsepower.	When built.	Where built.	Home port (where permanent document issued).
						Feet.	Inches.	Feet.							
125751		St. s.	Chicago	1,847	1,721	263.0	36.8	16.4			500		1879	Cleveland, Ohio	Buffalo, N. Y.
126009		St. s.	Chicago	40	29	66.4	17.4	8.7					1882	Milwaukee, Wis.	Chicago, Ill.
126009		St. s.	Chicago	84	44	82.7	19.0	9.2					18-5	Camden, N. J.	Baltimore, Md.
126077		St. s.	Chicago	11	11	45.8	10.9	3.8			40		1863	Chicago, Ill.	Shieldsboro, Miss.
126166		St. p.	Chickasaw	733	568	186.0	39.0	5.9					1883	Pittsburg, Pa.	Blashear, Pa.
126166		St. s.	Chicot	18	18	97.0	14.0	2.9					1889	Sissonville, W. Va.	Memphis, Tenn.
126173		St. s.	Chief	62	31	78.6	18.6	7.6					1870	Philadelphia, Pa.	New York, N. Y.
5818		St. s.	Chief	170	124	92.0	23.0	10.5			1500		1883	Wilmington, Del.	Wilmington, Del.
126361	K. L. E. F.	St. s.	Chilhowee	95	64	116.0	16.4	9.4					1884	Baltimore, Md.	Baltimore, Md.
127236	K. N. J. B.	St. s.	China	2,584	1,845	320.5	42.0	21.8					1895	Cleveland, Ohio	Buffalo, N. Y.
127078		St. s.	China	1,239	931	218.0	32.6	14.0			510		1871	Buffalo, N. Y.	Erie, Pa.
3072		St. s.	China	5,040	3,186	440.4	48.1	32.4					1889	Govan, Scotland	New York, N. Y.
127262	K. N. L. T.	St. s. shp.	Chincoteague	143	110	100.0	21.0	5.4				90	1883	Wilmington, Del.	Philadelphia, Pa.
126896		St. s.	Chinoak	21	10	59.0	14.8	4.3					1889	Astoria, Oreg.	San Francisco, Cal.
126542		St. s.	Chippewa	44	28	66.0	14.0	8.1					1881	Jamestown, R. I.	Philadelphia, Pa.
126963		St. s.	Chippewa	956	677	200.0	34.4	19.4			2,000		1900	Toledo, Ohio	Toledo, Ohio
127440		St. s.	Chippewa	1,573	1,258	296.9	38.1	17.9					1892	Cleveland, Ohio	Marquette, Mich.
126874		St. s.	Choptaw	223	149	127.0	21.0	4.0					1889	Bardonia, Ark.	Vicksburg, Miss.
127326		St. s. p.	Choptank	346	282	136.5	25.2	8.5					1883	Baltimore, Md.	Baltimore, Md.
126161		St. s.	Chowan	33	18	63.0	16.0	6.0			75		1862	Philadelphia, Pa.	Norfolk, Va.
4918		St. s.	Chowan	10	8	57.3	12.6	2.5					1889	Coleman, N. C.	Edenton, N. C.
126541		St. p.	Christiana Baird	33	17	54.6	15.6	6.0			36		1879	Camden, N. J.	New York, N. Y.
150185		St. s.	Christie	9	6	37.8	9.0	4.0					1899	South Boston, Mass.	Boston, Mass.
127362		St. s.	CHRISTOPHER COLUMBUS	1,511	915	362.0	42.0	24.0				2,800	1893	Superior, Wis.	Marquette, Mich.
126952		St. s.	CHRISTOPHER COLUMBUS	41	19	75.0	18.5	7.0					1888	San Francisco, Cal.	San Francisco, Cal.
126972		St. s.	Christoph Columbus	571	417	196.5	30.2	9.3					1896	Nyaack, N. Y.	New York, N. Y.
4679	H. D. S. B.	St. p.	Christy	275	147	116.7	30.0	7.6			200		1882	Brewer, Me.	Bangor, Me.
126029		St. s.	CINCINNATI	1,255	927	193.2	46.5	15.4					1891	Elizabeth, N. J.	New York, N. Y.
126872		St. s.	Cinda	13	8	39.0	12.2	4.0					1883	Chicago, Ill.	Sandusky, Ohio
127052		St. s.	Cison	15	12	38.6	10.9	4.2					1889	do	Chicago, Ill.
126787		St. s.	Cisco	15	8	44.7	12.8	4.7					1891	Cleveland, Ohio	Cleveland, Ohio
127110		St. s.	Cison	25	15	38.6	14.3	6.0			35		1895	Grand Haven, Mich.	Grand Haven, Mich.
126425		St. s.	City Belle	20	18	47.2	12.2	3.5					1887	New York, N. Y.	Baltimore, Md.
126766		St. p.	City of Aberdeen	244	128	127.0	19.6	6.0			125	125	1891	Aberdeen, Wash.	Pt. Townsend, Wash.
126374		St. p.	CITY OF ADELINA	1,735	1,282	296.2	39.8	13.4					1893	Wyandotte, Mich.	Detroit, Mich.
125868	J. V. B. F.	St. s. shp.	City of Annapolis	2,869	1,929	302.0	40.2	17.0					1880	Chester, Pa.	Savannah, Ga.
127029	K. L. W. N.	St. s.	City of Bangor	1,661	1,113	277.0	38.0	14.2			9,600		1894	Boston, Mass.	Boston, Mass.
127131		St. s.	CITY OF BANGOR	3,690	2,876	372.5	44.8	23.5					1896	West Bay City, Mich.	Port Huron, Mich.
126717		St. s.	City of Berlin	2,051	1,711	208.0	41.0	21.0					1891	do	Detroit, Mich.
126512	K. F. H. M.	St. s. shp.	City of Birmingham	3,068	2,352	301.0	42.5	16.7			3,000		1888	Chester, Pa.	Savannah, Ga.
125791		St. s.	City of Boston	467	243	148.5	29.0	12.2					1880	Boston, Mass.	Boston, Mass.
127093		St. p.	City of Bothell	60	48	64.9	14.5	3.4					1894	Seattle, Wash.	Pt. Townsend, Wash.
127288		St. s.	City of Bradford	39	21	44.0	11.9	3.2					1898	St. Michael, Alaska	St. Michael, Alaska
126896		St. p.	City of Brockton	2,771	1,911	271.2	43.4	18.1					1896	Chelsea, Mass.	Fall River, Mass.
127132		St. s.	CITY OF BUFFALO	2,398	1,282	298.3	35.0	17.0					1896	Wyandotte, Mich.	Cleveland, Ohio
126966		St. p.	City of Camden	299	209	175.0	35.0	5.6					1893	Jeffersonville, Ind.	Louisville, Ky.
126444		St. s.	City of Carabelle	12	6	41.2	12.7	4.8					1892	Carabelle, Fla.	Apalachicola, Fla.
127400		St. p.	City of Charleston	84	84	107.9	23.3	3.0					1900	Charleston, Tenn.	Chattanooga, Tenn.
5844		St. s.	City of Charlevoix	835	584	186.5	37.3	12.6					1870	Cleveland, Ohio	Chicago, Ill.
125756		St. p.	City of Chester	504	258	148.0	29.0	9.4					1874	Wilmington, Del.	Boston, Mass.
126490		St. s.	City of Chester	611	327	185.5	28.0	9.0				950	1888	do	Wilmington, Del.
126927		St. p.	CITY OF CHICAGO	1,164	737	228.0	34.0	13.0					1890	West Bay City, Mich.	Grand Haven, Mich.
127325		St. p.	City of Cincinnati	816	645	200.0	38.0	6.0					1899	Jeffersonville, Ind.	Cincinnati, Ohio
126933		St. s.	City of Cleveland	1,609	1,319	255.7	39.5	18.4					1882	Cleveland, Ohio	Cleveland, Ohio
126433		St. p.	CITY OF CLEVELAND	1,923	1,324	272.0	40.6	14.6					1886	Wyandotte, Mich.	Detroit, Mich.
127419		St. p.	City of Clifton	285	285	190.0	30.0	5.0					1900	Jeffersonville, Ind.	St. Louis, Mo.
126954		St. s.	City of Columbia	27	16	41.4	12.2	2.4			130		1893	Rainier Beach, Wash.	Seattle, Wash.
5534		St. s.	City of Concord	385	292	135.2	28.8	11.0					1888	Cleveland, Ohio	Port Huron, Mich.
127256		St. p.	City of Dawson	290	206	114.0	26.2	5.5					1898	San Francisco, Cal.	San Francisco, Cal.
127233		St. p.	City of Denver	279	170	115.8	28.6	5.7					1894	Seattle, Wash.	Seattle, Wash.
126428		St. c. bt.	City of Detroit	118	91	95.0	17.9	8.8					1875	Buffalo, N. Y.	Port Jefferson, N. Y.
126546		St. s.	CITY OF DETROIT	1,919	1,454	288.6	40.8	14.0					1880	Wyandotte, Mich.	Detroit, Mich.
127215		St. p.	City of Dublin	147	113	111.0	26.0	4.8					1897	Dublin, Ga.	Brunswick, Ga.
126511		St. p.	City of Ellensburg	213	168	119.0	22.9	4.5					1888	Pasco, Wash.	Seattle, Wash.
127167		St. p.	City of Englewood	484	354	135.0	31.8	12.0				420	1886	Wilmington, Del.	New York, N. Y.
127242		St. p.	CITY OF ERIE	2,498	1,280	316.0	44.0	18.0					1886	Wyandotte, Mich.	Cleveland, Ohio
127330		St. p.	City of Eugene	339	214	129.5	27.5	4.5					1890	Eugene, Oreg.	Portland, Oreg.
127055	K. M. C. Q.	St. s.	CITY OF EVERETT	2,504	1,858	346.0	42.1	13.7			126	2,300	1894	Everett, Wash.	New York, N. Y.
126088		St. p.	City of Fall River	2,533	1,722	282.0	42.4	17.3					1883	Chelsea, Mass.	Fall River, Mass.
125258	J. P. K. H.	St. s. shp.	City of Fitchburgh	821	433	184.0	33.4	13.5					1874	New York, N. Y.	Boston, Mass.
4379		St. s.	City of Fremont	705	557	190.9	27.4	10.7					1866	Cleveland, Ohio	Milwaukee, Wis.
126897		St. s.	City of Genoa	2,109	1,773	301.0	42.5	20.1					1892	West Bay City, Mich.	Sandusky, Ohio
126729		St. s.	City of Glasgow	2,002	1,672	297.0	41.0	20.5					1891	do	Cleveland, Ohio

1 Formerly at British at. shp. China.
 2 Hawaiian at. shp. China.

3 Formerly at a. Fallas.
 4 Formerly at a. Champlain.

† Estimated.

MERCHANT STEAM VESSELS OF THE UNITED STATES—Continued.

Official No.	Signal letters.	Rig.	Name of vessel.	Gross tonnage.	Net tonnage.	Length.	Breadth.	Depth.	Nominal horsepower.	Indicated horsepower.	When built.	Where built.	Home port (where permanent document issues).
						Feet.	Feet.	Feet.					
126139	K. B. L. V.	St. a.	City of Gloucester	560	395	142.5	28.0	11.6			1883	Brooklyn, N. Y.	Boston, Mass.
127349		St. p.	City of Golconda	49	49	102.0	17.0	3.5			1879	Golconda, Ill.	Pomona, Ky.
127343		St. a.	City of Grand Rapids	390	300	125.6	26.4	9.3	200		1879	Grand Haven, Mich.	Chicago, Ill.
127346		St. a.	City of Grand Rapids	298	187	112.0	21.7	8.7			1898	Seattle, Wash.	Seattle, Wash.
91228		St. a.	City of Green Bay	257	178	134.0	28.8	7.5			1880	Fort Howard, Wis.	Chicago, Ill.
127413		St. p.	City of Greenwood	97	57	130.0	28.0	3.5			1890	Jeffersonville, Ind.	Vicksburg, Miss.
127171		St. p.	City of Hartford	60	56	96.0	13.7	3.4			1894	Jefferson City, Mo.	New Orleans, La.
127119		St. p.	City of Hawkinsville	175	114	132.0	28.4	6.0			1896	Abbeville, Ga.	Tampa, Fla.
125488		St. c. bt.	City of Henry	95	67	99.2	17.4	6.9			1875	Chicago, Ill.	Peoria, Ill.
126967		St. a.	City of Holland	432	331	141.6	29.4	10.0	350		1893	Saugatuck, Mich.	Grand Haven, Mich.
2972		St. p.	City of Hudson	816	624	226.2	28.6	9.6			1863	Myrtle Bridge, Conn.	Albany, N. Y.
127448		St. p.	City of Hudson	19	12	61.0	12.7	2.9			1899	Stillwater, Minn.	St. Paul, Minn.
127301		St. p.	City of Idaho	116	74	88.0	21.7	3.5			1898	Memphis, Tenn.	Memphis, Tenn.
126981		St. p.	City of Jacksonville	459	395	190.5	32.5	6.8			1882	Wilmington, Del.	New York, N. Y.
126745		St. p.	City of Jeffersonville	161	161	150.0	34.0	6.3			1891	Jeffersonville, Ind.	Louisville, Ky.
126199		St. s.	City of Kalamazoo	729	568	161.7	31.8	12.5	1,000		1893	South Haven, Mich.	Grand Haven, Mich.
5020	H. D. V. W.	St. p.	City of Key West	959	607	227.5	30.6	10.0	350		1865	Athens, N. Y.	St. Augustine, Fla.
127130		St. p.	City of Knoxville	147	147	130.0	18.0	3.0		140	1896	Knoxville, Tenn.	Chattanooga, Tenn.
5273	H. T. M. L.	St. p.	City of Lawrence	1,678	1,351	243.0	62.5	11.0	1,000		1867	Wilmington, Del.	New London, Conn.
126748		St. a.	City of London	2,005	1,675	297.0	41.0	20.5			1891	West Bay City, Mich.	Duluth, Minn.
110823		St. a.	City of Louisville	554	451	177.7	26.1	10.0			1889	Saugatuck, Mich.	Grand Haven, Mich.
127023		St. p.	City of Louisville	1,681	1,141	301.0	42.7	7.0			1894	Jeffersonville, Ind.	Cincinnati, Ohio
126644	K. L. W. V.	St. a.	City of Lowell	2,975	1,877	322.3	49.7	17.7		4,400	1894	Bath, Me.	New London, Conn.
126644		St. p.	City of Lynn	340	170	117.3	25.8	10.9	460		1878	do	Boston, Mass.
5357		St. p.	City of McGregor	96	96	100.0	20.0	4.3			1867	Pittsburg, Pa.	St. Louis, Mo.
126988		St. p.	City of MacKINAC	1,749	1,277	266.0	69.2	13.4			1893	Wyandotte, Mich.	Detroit, Mich.
126621	J. S. P. T.	St. shp.	City of Macon	2,092	1,147	257.3	36.7	16.0			1877	Chester, Pa.	Savannah, Ga.
127216		St. p.	City of Marion	309	219	106.7	20.9	4.5			1897	Macon, Ga.	Bronswick, Ga.
126059		St. p.	City of Malden	487	243	150.6	29.1	12.0			1882	Chelsea, Mass.	Boston, Mass.
126022		St. a.	City of Marquette	19	19	49.8	12.2	5.7			1882	Marquette, Mich.	Duluth, Minn.
126114		St. a.	City of Marquette	341	295	114.2	25.3	9.1			1890	Marquette, Wis.	Marquette, Mich.
127390		St. p.	City of Memphis	432	322	204.0	36.0	6.0			1898	Jeffersonville, Ind.	St. Louis, Mo.
126480		St. p.	City of Metropolis	67	52	79.0	13.0	3.5			1888	Metropolis, Ill.	Burlington, Iowa.
125996		St. p.	City of Milwaukee	1,148	871	230.7	31.8	12.3	2,166		1881	Wyandotte, Mich.	Grand Haven, Mich.
127394		St. p.	City of Mobile	209	209	176.0	34.0	4.2			1894	Mobile, Ala.	Mobile, Ala.
126211		St. a.	City of Mt. Clemens	122	97	106.5	23.3	7.5			1884	Mount Clemens, Mich.	Detroit, Mich.
126899		St. a.	City of Naples	2,109	1,772	301.0	42.5	20.1			1892	West Bay City, Mich.	Sandusky, Ohio.
126338		St. p.	City of Nauvoo	56	56	89.0	21.0	3.6	50		1883	Rock Island, Ill.	Burlington, Iowa.
125408		St. a.	City of New Baltimore	80	60	94.0	20.0	6.9	50		1875	Marine City, Mich.	Marquette, Mich.
125254	J. P. H. R.	St. shp.	City of New Bedford	821	433	189.0	33.4	13.5			1874	New York, N. Y.	Fall River, Mass.
125736		St. p.	City of Newburgh	418	301	133.0	29.5	10.8	200		1879	Newburgh, N. Y.	New York, N. Y.
5013	H. D. W. K.	St. p.	City of Newport	561	468	177.5	28.6	8.8	250		1863	New York, N. Y.	Providence, R. I.
4377		St. a.	City of New York	301	209	138.3	27.8	11.8			1863	Cleveland, Ohio	Port Huron, Mich.
4375		St. a.	City of Newark	265	228	104.6	22.7	7.7			1867	Farley Creek, Md.	Bridgeport, Conn.
127372		St. a.	City of Olympia	51	29	58.4	16.0	7.0			1898	Olympia, Wash.	Pt. Townsend, Wash.
127452		St. p.	City of Ocklawilla	21	14	53.0	9.3	4.5			1900	Orionville, Minn.	St. Paul, Minn.
127336		St. p.	City of Paducah	318	218	190.0	34.0	5.5			1891	Jeffersonville, Ind.	St. Louis, Mo.
125204	J. N. T. F.	St. shp.	City of Panama	1,490	1,046	250.0	36.0	20.2			1873	Chester, Pa.	New York, N. Y.
125664	J. S. W. K.	St. shp.	City of Para	3,512	2,504	345.0	36.6	19.9			1878	do	do
126722		St. a.	City of Paris	2,062	1,714	298.0	41.0	21.0			1891	West Bay City, Mich.	Port Huron, Mich.
127369		St. p.	City of Paris	309	189	120.3	26.4	4.4			1898	Seattle, Wash.	Seattle, Wash.
125265	J. P. N. F.	St. shp.	City of Peking	5,079	3,128	408.0	47.0	19.5			1874	Chester, Pa.	New York, N. Y.
126858		St. p.	City of Peoria	128	128	130.0	29.0	4.5			1892	Jeffersonville, Ind.	Peoria, Ill.
127165	K. M. V. T.	St. a.	City of Philadelphia	542	409	140.0	26.7	7.0	750		1896	Wilmington, Del.	Philadelphia, Pa.
127314		St. p.	City of Pittsburg	1,043	1,043	227.7	48.8	7.0			1899	Marietta, Ohio	Pittsburg, Pa.
126567		St. p.	City of Portsmouth	477	308	145.0	30.0	10.0	1,360		1868	Wilmington, Del.	Norfolk, Va.
125830		St. p.	City of Providence	1,303	1,303	273.7	44.5	7.6			1890	Jeffersonville, Ind.	St. Louis, Mo.
127030	J. V. R. N.	St. shp.	City of Puebla	2,623	1,712	350.6	38.0	16.6	2,400		1881	Philadelphia, Pa.	New York, N. Y.
126551		St. a.	City of Quincy	111	64	86.4	23.3	7.7			1894	Braintree, Mass.	Boston, Mass.
126560		St. a.	City of Reading	1,041	801	293.5	40.0	13.8	1,000		1889	Manitowoc, Wis.	Milwaukee, Wis.
127044		St. p.	City of Reading	578	445	145.0	30.1	11.0	1,150		1889	Wilmington, Del.	Camden, N. J.
126640	J. S. W. B.	St. shp.	City of Renton	18	16	40.0	10.0	3.5			1894	Seattle, Wash.	Seattle, Wash.
125040		St. a.	City of Rio de Janeiro	3,848	2,279	345.0	38.6	19.9			1878	Chester, Pa.	New York, N. Y.
125014		St. a.	City of Rome	1,908	1,596	298.2	40.2	20.3	790		1881	Cleveland, Ohio	Sandusky, Ohio.
127359		St. a.	City of Rosaford	355	288	133.3	31.0	7.6			1899	Toledo, Ohio	Toledo, Ohio.
126101		St. p.	City of Saint Louis	1,614	1,565	300.0	49.0	8.0			1863	Jeffersonville, Ind.	St. Louis, Mo.
9085		St. p.	City of Saint Louis	294	294	160.0	32.0	8.0			1873	Madiison, Ind.	do
125468		St. p.	City of Salem	456	423	156.6	33.0	4.6			1875	Portland, Oreg.	Portland, Oreg.
125040	J. L. P. S.	St. shp.	City of San Antonio	1,604	1,204	228.0	36.6	20.3	250		1872	Chester, Pa.	New York, N. Y.
126336		St. p.	City of Seattle	272	188	121.5	32.2	8.6	130		1898	Portland, Oreg.	Pt. Townsend, Wash.
126835	K. H. L. J.	St. shp.	City of Seattle	1,411	767	244.6	49.0	15.6		2,500	1890	Philadelphia, Pa.	do
126888		St. p.	City of Sheffield	329	329	183.0	35.0	5.5			1890	Jeffersonville, Ind.	St. Louis, Mo.
127088		St. p.	City of Shelton	190	138	99.8	20.5	3.6	350	1300	1896	Shelton, Wash.	Seattle, Wash.

1 Formerly st. p. M. C. Hawley.
 2 Ke-out
 3 Formerly st. p. Catehall.

4 Formerly at a City of Richmond.
 5 Formerly at a R. C. Reid.
 6 Formerly st. p. Elen G. Smith.

7 Estimated.
 8 Harbor boat.

MERCHANT STEAM VESSELS OF THE UNITED STATES—Continued.

Official No.	Signal letters.	Rig.	Name of vessel.	Gross tonnage.	Net tonnage.	Length.	Breadth.	Depth.	Nominal horsepower.	Indicated horsepower.	When built.	Where built.	Home port (where permanent document issues).
125470	J. R. M. P.	St. shp.	City of Sydney.....	3,016	1,965	339.0	40.2	26.5	1875	Chester, Pa.....	New York, N. Y.
125563	St. p.	City of Stockton.....	936	857	189.0	56.8	8.1	450	1876	Stockton, Cal.....	San Francisco, Cal.
161876	St. s.	City of Taunton.....	125	61	91.3	20.0	3.0	1887	Mason City, W. Va.....	Panama, Fla.
126475	St. p.	City of Taunton.....	2,881	1,898	283.0	43.0	14.2	2,500	1892	Chelsea, Mass.....	Fall River, Mass.
126738	St. p.	City of Toledo.....	1,003	654	212.0	31.7	12.8	1,680	1891	Toledo, Ohio.....	Detroit, Mich.
126241	K. C. P. L.	St. shp.	City of Toledo.....	1,057	746	194.0	35.2	18.0	1884	Chester, Pa.....	New York, N. Y.
5928	St. a.	City of Traverse.....	1,153	925	214.5	33.9	12.8	400	1871	Cleveland, Ohio.....	Duluth, Minn.
125522	St. p.	City of Troy.....	1,527	1,380	240.0	34.0	10.0	600	1876	Brooklyn, N. Y.....	Albany, N. Y.
125388	St. c. bt.	City of Utica.....	111	71	97.0	17.0	7.5	1874	Brooklyn, N. Y.....	New York, N. Y.
126885	St. a.	City of Venice.....	2,107	1,771	301.0	42.5	26.1	1892	West Bay City, Mich.....	Port Huron, Mich.
137072	St. p.	City of Warsaw.....	178	112	100.0	25.4	9.1	1886	Jeffersonville, Ind.....	St. Louis, Mo.
127274	St. a. p.	City of Warsaw.....	6	6	41.7	9.5	3.1	1898	Cincinnati, Ohio.....	Evansville, Ind.
126837	St. p.	City of Waterville.....	56	35	74.6	19.9	9.6	1890	Chester, Pa.....	Baltimore, Md.
135625	J. S. R. H.	St. shp.	City of Washington.....	2,683	1,745	300.5	38.4	19.2	1877	Chester, Pa.....	New York, N. Y.
126010	St. p.	City of Winona.....	212	178	137.0	29.1	4.6	1882	Dubuque, Iowa.....	Rock Island, Ill.
125941	J. V. L. M.	St. p.	City of Worcester.....	2,489	1,921	338.0	46.0	14.5	1881	Wilmington, Del.....	New London, Conn.
126245	St. a.	City of Youkers.....	140	92	108.7	24.0	7.8	1884	Athens, N. Y.....	New York, N. Y.
125662	St. p.	City of the Straits.....	1,094	811	234.0	36.0	13.0	600	1878	Wyandotte, Mich.....	Detroit, Mich.
126763	St. p.	Clan McDonald.....	230	118	95.2	24.7	5.5	100	100	1879	Aberdeen, Wash.....	Seattle, Wash.
5866	St. a.	Clara.....	29	29	73.6	16.8	6.6	1870	New Brunswick, N. J.....	Port Ambury, N. J.
125017	St. a.	Clara.....	62	62	61.4	16.5	4.4	30	1871	Philadelphia, Pa.....	Philadelphia, Pa.
125594	St. a.	Clara.....	73	44	78.5	23.0	7.1	70	1877	Tottenville, N. Y.....	New York, N. Y.
126403	St. a.	Clara.....	49	24	78.0	15.4	7.3	1866	Jacksonville, Fla.....	Philadelphia, Pa.
126411	K. G. W. J.	St. y.	Clara.....	45	22	90.6	11.4	7.3	250	1867	Bristol, R. I.....	New York, N. Y.
177293	St. a.	Clara.....	7	5	39.2	8.7	3.5	1891	Benton Harbor, Mich.....	St. Louis, Mo.
127125	St. a.	Clara S.....	15	10	50.8	13.6	3.6	18	1896	Monroe, Mich.....	Cleveland, Ohio.
6097	St. a.	Clara Bateman.....	40	20	65.8	16.9	7.0	50	1863	Camden, N. J.....	Portsmouth, N. H.
125534	St. a.	Clara Belle.....	46	31	73.5	16.8	8.1	30	1876	East Saginaw, Mich.....	Grand Haven, Mich.
126378	St. p.	Clara Brown.....	190	111	99.8	22.1	4.1	1868	Tacoma, Wash.....	Tacoma, Wash.
91027	St. a.	Clara Cavett.....	166	166	132.0	21.0	3.5	1877	Point Harmer, Ohio.....	Pittsburg, Pa.
4873	St. a.	Clara Clarita.....	125	62	115.0	22.8	9.0	1864	Brooklyn, N. Y.....	Boston, Mass.
125516	St. a.	Clara Ellen.....	109	82	108.0	17.8	8.8	60	1876	Boothbay, Me.....	New York, N. Y.
126053	St. a.	Clara Hickler.....	15	7	41.0	12.0	5.8	1882	Buffalo, N. Y.....	Marquette, Mich.
126111	St. a.	Clara May.....	21	11	61.0	13.0	4.0	24	1883	Lake Charles, La.....	Galveston, Tex.
126586	St. a.	Clara A. Elliott.....	21	13	50.2	12.3	5.0	1882	Saugatuck, Mich.....	Grand Haven, Mich.
126204	St. a.	Clara A. McIntyre.....	44	23	48.2	12.0	4.0	1884	Buffalo, N. Y.....	Elton, N. C.
125690	St. a.	Clara E. Uhler.....	43	21	65.2	17.3	7.3	60	1881	Philadelphia, Pa.....	Newburyport, Mass.
126742	St. a.	Clarence.....	50	38	84.7	16.5	5.5	1891	Canastota, N. Y.....	Charleston, S. C.
126847	St. a.	Clarence.....	117	71	91.5	24.7	7.5	1869	Brooklyn, N. Y.....	New York, N. Y.
127300	St. a.	CLARENCE A. BLACK.....	4,821	3,474	413.4	50.2	24.5	1898	Lorain, Ohio.....	Duluth, Minn.
96305	St. a.	Clarence B. Mitchell.....	47	32	77.3	14.5	6.1	1897	Beacon, Mass.....	Boston, Mass.
125376	St. a.	Clarebel.....	23	11	55.6	13.6	6.3	23	1875	Belleville, N. J.....	Richmond, Va.
126740	St. a.	Clarebel.....	39	26	64.0	16.0	6.3	175	1891	Benton Harbor, Mich.....	New Orleans, La.
125937	St. a.	Claron.....	1,711	1,513	240.9	36.1	13.5	1881	Wyandotte, Mich.....	Erie, Pa.
126305	St. a.	Claude S.....	15	9	47.0	9.2	4.5	1885	Ogdensburg, N. Y.....	Cape Vincent, N. Y.
127123	St. a.	Claude B. Hawthorn.....	39	26	58.0	13.9	5.2	1896	Seattle, Wash.....	Astoria, Oreg.
127431	K. P. W. G.	St. a.	CLAUDINE.....	840	609	178.6	32.0	15.1	175	1,000	1890	Glasgow, Scotland.....	Honolulu, H. I.
126985	St. y.	Claymore.....	32	16	75.5	9.5	7.4	1893	Nyack, N. Y.....	Greenport, N. Y.
126442	St. a.	Clay.....	10	9	40.5	10.8	4.2	30	1887	Indian River, Mich.....	Grand Haven, Mich.
126345	St. a.	Cleo.....	30	15	44.0	15.0	5.4	1886	New Haven, Conn.....	New Haven, Conn.
126440	St. a.	Cleone.....	197	140	119.0	31.2	9.5	75	150	1887	San Francisco, Cal.....	San Francisco, Cal.
126466	K. L. G. W.	St. y.	Clermont.....	298	203	164.9	25.6	10.6	300	1892	Brooklyn, N. Y.....	New York, N. Y.
4376	St. a.	Cleveland.....	286	149	135.0	25.9	11.6	354	1860	Cleveland, Ohio.....	Chicago, Ill.
127178	K. N. B. H.	St. a.	Clermont.....	1,160	730	258.2	26.1	15.9	135	200	1865	Hull, England.....	San Francisco, Cal.
34200	St. a.	Clifton.....	212	142	115.1	28.5	7.9	1890	Rocky Hill, Conn.....	Hartford, Conn.
126118	St. p.	Clifton.....	280	185	133.0	27.8	4.1	1883	Pittsburg, Pa.....	Pittsburg, Pa.
126520	St. y.	CLIFTON.....	153	114	101.0	16.1	8.6	50	300	1888	Chester, Pa.....	New York, N. Y.
127099	St. p.	Clifton.....	258	201	142.4	42.0	9.0	300	1884	New York, N. Y.....	Beaufort, S. C.
34853	St. a.	Climax.....	119	77	80.0	27.4	8.0	1872	Brooklyn, N. Y.....	New York, N. Y.
126355	St. a.	Climax.....	20	11	58.4	9.3	4.0	1886	Peekskill, N. Y.....	Do.
126746	St. a.	Climax.....	16	14	51.0	8.5	4.2	1891	Daytona, Fla.....	St. Augustine, Fla.
127007	St. p.	Climax.....	58	49	62.0	18.5	4.0	1893	Burlington, Iowa.....	Burlington, Iowa.
127319	St. p.	Clinch.....	24	24	86.0	16.0	2.1	1890	Kingston, Tenn.....	Chattanooga, Tenn.
4870	St. b.	Clinton.....	586	497	152.9	32.6	11.8	1862	New York, N. Y.....	New York, N. Y.
5456	J. C. M. V.	St. p.	Clinton.....	1,187	717	220.0	34.5	18.3	1863	Wilmington, Del.....	New Orleans, La.
126026	St. a.	Clinton.....	13	6	39.6	10.4	5.1	1882	Glenwood, N. Y.....	Cold Springs, N. Y.
127221	St. a.	Clinton.....	28	19	57.9	16.1	4.7	1898	East Rockaway, N. Y.....	New York, N. Y.
127238	St. a.	CLINTON.....	40	27	53.7	16.4	6.4	1898	Newburg, N. Y.....	Do.
127245	St. a.	Clinton.....	124	62	96.0	24.6	6.2	1894	Mount Clemens, Mich.....	Detroit, Mich.
127276	St. a.	Clinton.....	7	7	35.4	16.5	2.3	1899	Clinton, Tenn.....	Chattanooga, Tenn.
126670	St. a.	Clio.....	117	83	94.0	22.0	6.0	70	1878	Wilmington, Del.....	New York, N. Y.
127232	St. a.	Clio.....	217	136	108.3	22.0	6.6	1888	Philadelphia, Pa.....	Wilmington, Del.

¹ Formerly st. a. Volunteer.

² Formerly st. p. City of Detroit.

³ Formerly st. p. Mink No. 2.

⁴ Formerly U. S. C. S. st. a. Daisy.

⁵ Formerly st. y. Helen.

⁶ Formerly Hawaiian st. a. Claudine.

^a British st. a. Sirius.

^b " " Scandinavian.

^c " " Sirius.

^d Hawaiian " " Kahulin.

⁷ Formerly U. S. R. C. Thomas Ewing.

⁸ Formerly U. S. S. Commodore Morris.

[†] Estimated.

MERCHANT STEAM VESSELS OF THE UNITED STATES—Continued.

Official No.	Signal letters.	Rig.	Name of vessel.	Gross tonnage.	Net tonnage.	Length.	Breadth.	Depth.	Nominal horsepower.	Indicated horsepower.	When built.	Where built.	Home port (where permanent document issued).
						Feet.	Feet.	Feet.					
127297		*St. p.	Ohio	34	3-	64.0	18.0	6.3			1898	St. Michael, Alaska	St. Michael, Alaska
85485		St. s.	Clipper	19	9	48.0	14.0	6.1			1885	Greenpoint, N. Y.	New York, N. Y.
126489		*St. p.	Clipper	98	96	133.6	25.0	5.4			1888	Haynes Landing, W. Va.	Wheeling, W. Va.
127079		*St. p.	Clipper	183	111	124.0	21.6	3.5			1895	Pittsburg, Pa.	Pittsburg, Pa.
127531		*St. p.	Clipper	10	10	40.0	11.0	2.4			1899	Buffalo, Iowa	Rock Island, Ill.
127148		*St. y.	Clrella	28	18	60.2	11.5	5.5	150		1896	Boston, Mass.	Boston, Mass.
127439		St. s.	Cloverport	10	10	41.0	8.0	3.0	10		1896	Cloverport, Ky.	Paducah, Ky.
125066		*St. p.	Clude	121	121	125.0	19.0	4.0			1870	Dubuque, Iowa	St. Paul, Minn.
125946		St. s.	Clyde	1,306	1,158	250.0	36.6	19.3			1881	West Bay City, Mich.	Niagara Falls, N. Y.
127049		*St. p.	Clyde	384	335	175.0	33.0	5.2			1894	Jeffersonville, Ind.	St. Louis, Mo.
105196		*St. p.	Coal Bluff	162	162	136.0	24.0	4.4			1871	Pittsburg, Pa.	Cincinnati, Ohio
8350		*St. p.	Coal City	361	361	170.0	32.4	4.9			1864	Brownsville, Pa.	Pittsburg, Pa.
126765		St. s.	Coaster	119	90	96.0	22.0	6.7	60		1889	Toledo, Ohio	Cape Vincent, N. Y.
127415	K. P. S. R.	St. s.	Coastwise	268	162	109.3	24.5	15.2			1900	Perth Amboy, N. J.	Perth Amboy, N. J.
127395		*St. p.	Cochran	172	172	135.0	32.0	4.3			1900	Yuma, Ariz.	Yuma, Ariz.
126451		St. s.	Cocheco	67	33	77.0	18.2	8.1			1897	Bath, Me.	Boston, Mass.
127251	K. N. M. V.	St. s.	Cocoa	1,214	941	205.4	36.0	28.0			1879	Philadelphia, Pa.	St. Augustine, Fla.
126886		St. s.	Cotouara	2,165	1,802	275.5	40.1	26.0			1892	Buffalo, N. Y.	Buffalo, N. Y.
125135		St. s.	Coe F. Young	65	33	74.3	19.0	8.6			1872	Sbrightsburg, N. Y.	Albany, N. Y.
127398		St. s.	Cohamet	69	34	71.2	20.0	7.9			1900	Bath, Me.	Fall River, Mass.
126642		St. s.	COLGATE HOYT	1,252	1,008	278.5	36.1	18.6			1890	Duluth, Minn.	Duluth, Minn.
5719		St. s.	Colin Campbell	373	279	158.7	30.2	11.4	350		1869	Gibraltar, Mich.	Grand Haven, Mich.
26900		*St. p.	College Point	724	593	214.0	45.0	11.0			1868	Hoboken, N. J.	New York, N. Y.
127218		Na. a.	Collinsville	11	7	36.0	8.8	4.0			1897	San Francisco, Cal.	San Francisco, Cal.
126548		St. s.	Collins	205	102	110.0	23.0	13.0	150	600	1899	do	do
125669	J. M. S. K.	St. shp.	Colon	2,685	1,843	292.0	40.0	20.3	300	600	1873	Chester, Pa.	New York, N. Y.
126701		St. s.	Colon	104	58	90.0	20.0	10.0			1891	Wilmington, Del.	do
126347		St. s.	Col. Bartlett	11	6	38.6	9.2	3.3			1896	Fremont, Ohio	Sandusky, Ohio
126927		St. s.	Col. Ferry	17	9	42.0	12.5	6.5			1892	Lake Harbor, Mich.	Grand Haven, Mich.
126801		*St. p.	Col. Leeward	203	101	94.9	46.3	8.9			1891	Newark, Conn.	New London, Conn.
126995		*St. p.	Colonel Patterson	119	119	117.5	20.6	3.9			1883	Keokuk, Iowa	New Orleans, La.
4894		St. s.	Col. L. Aspinwall	71	35	87.0	18.0	8.0			1884	New York, N. Y.	do
126532		St. s.	Col. E. A. Stevens	48	24	77.0	15.9	7.3			1888	Hoboken, N. J.	New York, N. Y.
4596		St. s.	Col. E. B. Grubb	25	12	54.0	13.7	6.0			1885	Philadelphia, Pa.	do
125778		St. s.	Col. J. C. Hill	11	7	38.9	11.4	6.0	10		1890	Baltimore, Md.	Norfolk, Va.
126983		St. s.	Col. John F. Gaynor	153	126	91.3	21.0	10.4	500		1893	Philadelphia, Pa.	New York, N. Y.
107474	K. P. H. F.	St. y.	Colonia	259	151	163.7	22.3	10.9		2,000	1899	Chester, Pa.	do
126012		St. s.	Colonial	1,501	1,188	244.5	36.3	19.2	600		1882	Cleveland, Ohio	Cleveland, Ohio
127089		St. s.	Colonial	110	80	91.2	17.4	5.7			1895	Baldwinsville, N. Y.	Oswego, N. Y.
125734	J. T. K. C.	St. shp.	Colorado	2,764	2,022	306.0	39.6	21.6	1,200		1879	Chester, Pa.	New York, N. Y.
126284		St. p.	Colorado	83	541	171.0	36.7	13.4			1885	Wilmington, Del.	do
4889		St. s.	Columbia	89	52	112.1	18.4	7.5			1863	Philadelphia, Pa.	Albany, N. Y.
5497		St. p.	Columbia	506	616	154.0	31.7	12.3	80		1867	Brooklyn, N. Y.	New York, N. Y.
5871		St. s.	Columbia	19	10	55.0	13.4	5.1	36		1871	Philadelphia, Pa.	Baltimore, Md.
125144		St. s.	Columbia	96	48	87.0	20.0	9.0			1872	Brooklyn, N. Y.	New York, N. Y.
125507	J. S. K. G.	St. p.	Columbia	663	535	229.0	34.0	7.2	226		1816	Wilmington, Del.	Philadelphia, Pa.
125614		St. p.	Columbata	1,468	1,098	206.6	39.0	12.0			1877	Greenpoint, N. Y.	New York, N. Y.
125801	J. T. Q. R.	St. shp.	Columbia	368	284	141.0	30.0	7.7	150		1877	Wilmington, Del.	Camden, N. J.
125947		St. s.	Columbia	2,721	1,748	309.0	38.5	14.4			1880	Chester, Pa.	Portland, Ore.
126378		St. s.	Columbia	1,373	1,033	238.4	35.6	18.9			1881	Cleveland, Ohio	Sandusky, Ohio
126843		St. s.	Columbia	130	104	92.7	17.4	9.2			1849	Lockport, N. Y.	Buffalo, N. Y.
126786		St. s.	Columbia	174	109	104.4	28.5	9.1			1890	Athens, N. Y.	Perth Amboy, N. J.
126223		St. p.	Columbia	888	459	144.0	48.0	12.0	150		1891	Baltimore, Md.	Washington, D. C.
126894		St. s.	Columbia	132	70	102.0	24.3	11.3			1891	North Bend, Ore.	San Francisco, Cal.
126882		St. s.	Columbia	139	90	109.0	20.9	9.0	180		1892	Grand Haven, Mich.	Grand Haven, Mich.
126903		St. s.	Columbia	260	200	170.0	35.0	6.0			1892	Jeffersonville, Ind.	Louisville, Ky.
126903		St. s.	Columbia	83	41	81.0	17.2	7.6	80		1892	Grand Haven, Mich.	Grand Haven, Mich.
126903		St. s.	Columbia	19	9	56.5	13.3	4.4	16		1892	Middletown, Conn.	Portsmouth, N. H.
127087		*St. p.	Columbia	197	197	158.0	24.2	4.0			1893	Point Pleasant, W. Va.	Wheeling, W. Va.
127088		*St. p.	Columbia	92	87	124.6	32.0	3.2			1894	Madisonville, La.	Shiloh, Miss.
127110		St. s.	COLUMBIA	810	680	158.0	36.6	13.3	2,000		1894	Chester, Pa.	New York, N. Y.
127140		St. s.	COLUMBIA	84	57	77.0	18.0	9.0	250		1896	Philadelphia, Pa.	Philadelphia, Pa.
127192		St. s.	COLUMBIA	26	17	58.4	12.6	3.7	26		1896	Clayton, N. Y.	Cape Vincent, N. Y.
127234	K. N. H. M.	*St. y.	Columbia	223	222	168.5	33.6	8.0			1897	Clinton, Iowa	Rock Island, Ill.
127243		St. p.	Columbia	78	15	36.8	11.2	5.7			1898	New York, N. Y.	Hartford, Conn.
127320		St. s.	Columbia	9	73	80.5	18.8	3.8			1899	Osage City, Mo.	St. Louis, Mo.
127364	K. P. H. Q.	St. s.	COLUMBIA	662	349	179.4	33.6	20.1			1894	Fairhaven, Wash.	Pt. Townsend, Wash.
127410		St. s.	Columbia	12	10	41.5	16.0	4.0			1899	Elizabeth, N. J.	New York, N. Y.
127422		St. s.	COLUMBIA	116	77	84.0	20.3	11.5			1900	Ferrysburg, Mich.	Detroit, Mich.
127630		*St. p.	Columbia	82	82	117.3	24.0	4.9			1900	Stillwater, Minn.	St. Paul, Minn.
127297		St. p.	Colwell	20	11	57.0	13.0	3.5			1897	Ilwaco, Wash.	Astoria, Ore.
126316	K. D. F. C.	St. shp.	Comal	2,934	2,251	326.0	42.6	21.5	2,300		1885	Chester, Pa.	New York, N. Y.

* Formerly at a Green Point.

† Formerly at p. Abe McDonald.

‡ Formerly at s. Fred Tank.

§ Formerly Spanish st. a. (s. Cuba.

¶ Formerly Argonauts.

** Formerly at p. Wichawken.

†† Formerly at y. Alberta.

‡‡ Estimated.

§§ Composite.

MERCHANT STEAM VESSELS OF THE UNITED STATES—Continued.

Official No.	Signal letters.	Rig.	Name of vessel.	Gross tonnage.	Net tonnage.	Length.	Breadth.	Depth.	Nominal horsepower.	Indicated horsepower.	When built.	Where built.	Home port (where permanent document issued).
						Feet.	Feet.	Feet.					
127111	K. M. L. B.	St. shp.	CEMANQUE	3,202	2,073	300.0	48.0	18.9	3,000		1895	Philadelphia, Pa.	New York, N. Y.
126772		St. p.	Combine	25	12	32.6	16.8	3.4	40		1891	Saugatuck, Mich.	Grand Haven, Mich.
15656		St. s.	Comet	49	24	64.0	16.0	7.7			1870	Camden, N. J.	Philadelphia, Pa.
125336		St. s.	Comet	23	11	51.0	12.5	5.2	10		1874	Appomattox, B. I.	Baltimore, Md.
126197		St. s.	Comet	63	47	82.0	17.0	7.0			1883	A. ronsville, Oreg.	Cos Bay, Oreg.
126457		St. p.	Comet	96	73	126.6	20.7	4.2	50		1887	Baltimore, Md.	New York, N. Y.
126726		St. p.	Comet	7	7	50.0	11.0	2.8			1891	Moline, Ill.	Burlington, Iowa.
127184		St. p.	Comet	12	8	44.4	11.7	4.4			1895	Astoria, Oreg.	Astoria, Oreg.
157338		St. p.	Comet	21	13	63.0	11.1	6.0			1898	Bridgeport, Conn.	New York, N. Y.
127361		St. s.	Comet	18	13	50.0	12.4	4.2			1899	Buffalo, N. Y.	Eric, Pa.
128465	K. G. J. C.	St. y.	COMFORT	86	55	102.1	23.5	6.7	90		1887	Baltimore, Md.	Baltimore, Md.
127169		St. s.	Comfort	10	7	40.1	10.7	3.8			1895	Trenton, N. J.	Key West, Fla.
126862		St. s.	Commander	99	49	76.3	21.7	9.6			1893	Wilmington, Del.	New York, N. Y.
127276		St. a.	Commander	47	40	68.0	16.4	5.8			1898	Baltimore, Md.	Do.
125645		St. s.	Commodore	112	98	99.0	19.0	6.0			1878	Milwaukee, Wis.	Toledo, Ohio.
18913		St. a.	Commodore	40	20	69.9	14.5	7.9			1865	Chicago, Ill.	Chicago, Ill.
125472		St. a.	Commodore	2,082	1,927	263.4	42.2	15.4	900		1875	Cleveland, Ohio.	Buffalo, N. Y.
126112		St. s.	Commodore	125	79	96.0	30.8	8.5			1887	Wilmington, Del.	New York, N. Y.
126636		St. p.	Commodore	86	86	97.0	23.2	3.2			1890	New Haven, Mo.	St. Louis, Mo.
127333		St. p.	Commodore	32	32	70.0	18.0	3.0			1898	Lake City, Minn.	St. Paul, Minn.
127414		St. a.	Commodore	44	33	70.0	21.5	5.6			1900	San Francisco, Cal.	San Francisco, Cal.
490		St. p.	Commodore Barney	538	409	143.6	33.9	12.2			1859	Brooklyn, N. Y.	Cincinnati, Ohio.
125044		St. s.	Commodore Durvea	45	22	74.1	18.1	7.0			1872	Port Richmond, N. Y.	New York, N. Y.
4868		St. p.	Commodore Petty	538	415	143.6	33.9	12.2			1859	Brooklyn, N. Y.	Charleston, S. C.
4876		St. p.	Commutipaw	1,023	809	217.6	34.4	12.0			1893	do.	New York, N. Y.
80410		St. s.	Commutipaw	93	54	98.8	20.8	7.9			1872	Keyport, N. J.	Do.
126501		St. s.	Compton	196	124	124.0	28.2	6.1	60		1888	Toledo, Ohio.	Detroit, Mich.
126596		St. y.	Compton	107	53	81.4	34.0	8.0			1889	Wilmington, Del.	Wilmington, N. C.
127407	K. P. S. B.	St. s.	COMPTON	4,828	3,000	391.6	48.3	15.8	3,800		1900	Newport News, Va.	New York, N. Y.
126319		St. p.	Conanicut	353	241	125.5	27.0	10.0			1886	Wilmington, Del.	Newport, R. I.
126719	K. J. H. D.	St. shp.	CONCORD	3,724	2,640	329.5	48.0	21.2			1891	Chester, Pa.	New York, N. Y.
127280		St. s.	CONCORD	353	186	128.0	26.3	15.0			1898	Philadelphia, Pa.	Fall River, Mass.
127390		St. p.	CONCORD	23	17	50.0	15.0	3.5			1898	Boston, Mass.	Boston, Mass.
127306		St. s.	Concord	11	11	46.0	11.0	3.5			1898	St. Michael, Alaska.	St. Michael, Alaska.
125846		St. p.	Concordia	72	72	92.0	25.5	4.6			1880	Jeffersonville, Ind.	Natchez, Miss.
127381		St. p.	Candor	177	177	130.0	30.0	5.0			1899	Paducah, Ky.	Cairo, Ill.
125858		St. s.	Conemaugh	1,600	1,453	251.0	36.0	15.3	1,000		1890	Bay City, Mich.	Eric, Pa.
126641	K. H. Q. F.	St. shp.	Conemaugh	2,328	1,739	233.8	37.1	24.0			1882	Sunderland, England.	New York, N. Y.
125669		St. a.	Conemaugh	1,726	1,562	252.8	36.0	16.2			1878	Cleveland, Ohio.	Eric, Pa.
127057		St. a.	Coney Island	31	15	51.1	14.5	6.6			1894	Gravesend, N. Y.	New York, N. Y.
126918		St. a.	Confidence	53	26	68.5	17.1	7.3	150		1892	Bordentown, N. J.	Bridgeport, Conn.
127307		St. a.	Confidence	63	33	78.7	18.3	8.0			1896	Baltimore, Md.	Boston, Mass.
127225		St. p.	Connessauga	39	39	90.0	13.5	3.6			1897	Rome, Ga.	Mobile, Ala.
127040		St. a.	Connetquot	62	31	69.0	18.0	10.2			1893	Buffalo, N. Y.	Buffalo, N. Y.
126559		St. p.	CONNECTICUT	3,399	1,872	345.5	48.8	18.0			1889	Noank, Conn.	Providence, R. I.
126661		St. p.	CONNECTICUT	42	31	71.4	14.6	4.5	170		1890	City Island, N. Y.	Camden, N. J.
125882		St. s.	Conoho	393	297	161.6	23.7	8.0	225		1891	Philadelphia, Pa.	Baltimore, Md.
126645		St. s.	Conqueror	18	9	45.0	13.5	6.0			1890	Brooklyn, N. Y.	New York, N. Y.
125267		St. p.	Constance	422	277	161.6	32.0	5.5	75		1874	San Francisco, Cal.	San Francisco, Cal.
4380		St. a.	Constitution	98	48	69.6	18.8	8.0	250		1864	Clayton, N. Y.	Duluth, Minn.
126045		St. y.	Contaluta	38	19	75.2	13.0	5.0			1893	Detroit, Mich.	Detroit, Mich.
127041		St. a.	Contest	14	7	52.0	10.4	4.6			1894	Chicago, Ill.	Chicago, Ill.
4631	H. D. L. V.	St. p.	Continental	1,024	947	286.0	31.0	11.5			1890	Brooklyn, N. Y.	New Haven, Conn.
126016		St. a.	Continental	1,506	1,186	244.7	36.4	19.2	600		1882	Cleveland, Ohio.	Marquette, Mich.
127298		St. p.	Conveyor	121	121	110.2	30.3	4.4			1896	Middleport, Ohio.	Wheeling, W. Va.
125182		St. a.	Conroy	78	39	80.5	19.0	9.2	520		1873	Philadelphia, Pa.	Baltimore, Md.
126468		St. p.	CONVOY	170	170	146.0	28.5	3.7			1888	Madison, Ind.	Wheeling, W. Va.
127388	K. P. Q. D.	St. p.	Coon	26	26	46.2	17.2	4.7			1899	Tuna River, N. J.	New York, N. Y.
124735		St. p.	Cooper's Point	300	261	141.2	30.0	7.7	180		1879	Wilmington, Del.	Camden, N. J.
126223	K. C. M. T.	St. s.	Cosco Bay	644	403	180.5	27.0	14.0			1884	Marshall, Oreg.	San Francisco, Cal.
126700		St. a.	Cosco River	16	8	44.6	11.6	5.1			1890	do.	Cosco Bay, Oreg.
127267		St. a.	Coot	8	5	30.8	9.5	2.5			1898	Jamesport, N. Y.	Greenport, N. Y.
187472		St. a.	Copper Queen	13	6	53.0	10.4	5.4			1890	Coyville, Oreg.	Cosco Bay, Oreg.
127163	K. M. V. Q.	St. a.	Coquille River	436	274	146.2	34.2	12.4			1896	Prosper, Oreg.	San Francisco, Cal.
5947		St. p.	Cora	21	10	56.6	22.5	3.8			1867	Suffield, Conn.	Stonington, Conn.
126824		St. a.	Cora	16	7	45.2	11.6	4.0			1892	Riverroge, Mich.	Detroit, Mich.
126528		St. a.	Cora Belle	14	10	41.2	11.3	4.0			1888	North McGregor, Iowa.	Cairo, Ill.
126228		St. a.	Cora A. Sheldon	54	27	65.1	16.6	6.2			1843	Saugatuck, Mich.	Marquette, Mich.
125369		St. a.	Cora L. Stripes	92	46	100.0	20.3	9.2			1872	Wilmington, Del.	Fall River, Mass.
125596		St. a.	Cora P. White	106	53	85.0	18.2	7.6			1877	Fall River, Mass.	Greenport, N. Y.
187129		St. a.	COMALIA	4,330	2,351	413.2	48.0	24.0			1896	Cleveland, Ohio.	Cleveland, Ohio.
127425		St. a.	Corbelle Head	69	39	76.5	18.0	7.0			1890	Oakland, Cal.	San Francisco, Cal.
127366		St. a.	Corinna	48	33	64.1	15.6	6.2			1890	Portland, Me.	Portland, Me.

1 Formerly st. a. Lillie Somers.

2 Formerly st. a. O. B. Green.

3 Formerly { st. p. Ethan Allen.
U. S. S. Commodore Barney.

4 Formerly st. a. Wm. H. Payne.
5 Formerly British st. shp. Sacrobosco.

† Estimated.

MERCHANT STEAM VESSELS OF THE UNITED STATES—Continued.

Official No.	Signal letters.	Rig.	Name of vessel.	Gross tonnage.	Net tonnage.	Length.	Breadth.	Depth.	Nominal horsepower.	Indicated horsepower.	When built.	Where built.	Home port (where permanent document issued).
						Feet.	Feet.	Feet.					
127124	K. M. P. T.	Na. y.	Corinthia	27	24	66.0	11.7	5.0			1898	New York, N. Y.	Philad-iphia, Pa.
126334		St. a.	Cormorant	977	817	218.4	34.0	14.0			1873	Cleveland, Ohio	Chic go, Ill.
125970		St. a.	Cornelia	41	31	66.2	14.2	7.3			1841	Tottenville, N. Y.	Boston, Mass.
126018		St. a.	Cornelia	38	19	61.6	16.0	8.3			1882	Buffalo, N. Y.	Oswego, N. Y.
127417		St. a.	Cornelia Cook	60	34	73.6	14.4	5.6			1900	Portland, Ore.	Pt. Townsend, Wash.
125990		St. a.	Cornelius Van Cott	41	26	64.3	14.5	5.9			1861	Brooklyn, N. Y.	New York, N. Y.
127360		St. a.	Cornelius W. Desmond	32	22	66.0	14.0	5.4			1899	Buffalo, N. Y.	Erie, Pa.
18603		St. a.	Cornell	37	18	63.4	15.6	6.0			1864	Dorchester, N. J.	New York, N. Y.
127141		St. y.	Cornell	14	9	60.0	9.0	5.0			1895	Ithaca, N. Y.	Albany, N. Y.
3227		St. a.	Corona	32	16	79.1	12.0	5.8			1882	Providence, R. I.	Baltimore, Md.
126305		St. a.	CORONA	2,408	1,824	290.5	40.4	21.0			1888	Cleveland, Ohio	Cleveland, Ohio.
126522	K. G. B. H.	St. s. hp.	CORONA	1,492	966	220.7	35.2	15.7	850		1888	Philadelphia, Pa.	New York, N. Y.
126840		St. a.	Corona	27	13	64.0	16.5	7.5			1892	Duluth, Minn.	Duluth, Minn.
126938		St. a.	Corona	23	12	51.4	12.7	5.2			1892	Astoria, N. Y.	New York, N. Y.
126373		St. p.	Coronado	308	222	100.0	26.0	9.2	30	75	1886	San Francisco, Cal.	San Diego, Cal.
126171		St. p.	Coronas	283	243	142.8	30.9	5.0			1882	Cincinnati, Ohio	New Orleans, La.
128194		St. a.	Corsair	95	47	82.5	18.0	8.5			1884	Camden, N. J.	Pittsburg, Pa.
128441		St. y.	Corsair	36	29	58.2	10.1	5.0	15		1897	Buffalo, N. Y.	Buffalo, N. Y.
128516		St. a.	Corsair	70	35	85.6	11.9	5.6			1888	East Providence, R. I.	Providence, R. I.
127338	K. N. W. S.	St. y.	CORSAIR	1,136	772	270.0	32.2	20.9			1889	Newburgh, N. Y.	New York, N. Y.
126623		St. a.	CORSAIR	368	306	143.5	26.2	7.5			1887	Wilmington, Del.	Baltimore, Md.
126874		St. a.	CORSAIR	2,304	1,798	299.5	41.4	21.0			1888	Cleveland, Ohio	Cleveland, Ohio.
126842		St. e. bt.	Cortis	131	103	94.5	17.8	8.9			1890	Havanna, N. Y.	New York, N. Y.
127423		St. y.	C. swim	397	153	137.5	24.0	11.2			1876	Portland, Ore.	Boston, Mass.
91666	K. C. J. D.	St. y.	Coast	42	21	80.0	12.8	7.6			1864	Bristol, R. I.	New York, N. Y.
126741	K. J. N. P.	St. s. hp.	Coast	1,783	1,166	221.5	36.0	18.3	1,400		1891	Chester, Pa.	Do
126613	K. G. W. T.	St. a.	Coast	1,686	981	233.1	46.0	23.2			1890	Bath, Me.	Do
126743		St. a.	Coast	9	5	54.4	10.7	3.0			1891	Detroit, Mich.	Newport News, Va.
126281		St. y.	Courier	296	256	163.8	32.2	4.6			1885	Cincinnati, Ohio	Cincinnati, Ohio.
127179	K. N. R. L.	St. y.	COURIER	65	54	91.3	15.8	8.5	1350		1897	South Boston, Mass.	Boston, Mass.
81384		St. p.	COURIER	66	44	75.7	20.3	4.0			1892	Wilmington, N. C.	St. Augustine, Fla.
127317		St. a.	Coutler and McKenzie	14	70	42.0	12.8	4.1			1890	Patchogue, N. Y.	Greenport, N. Y.
127387	K. P. Q. G.	St. a.	COVINGTON	401	196	135.0	27.5	15.7	900		1899	Philadelphia, Pa.	New York, N. Y.
126767		St. p.	Coxackie	77	41	66.4	13.4	7.4			1878	New Baltimore, N. Y.	Albany, N. Y.
127369		St. y.	Coxackie	33	16	66.7	13.9	6.2			1896	Noank, Conn.	New London, Conn.
127191	K. N. C. B.	St. a.	Coyote	44	30	72.5	14.0	7.4			1897	Long Island City, N. Y.	Washington, D. C.
125799		St. a.	Crawford	36	16	60.2	16.9	7.4			1890	Milwaukee, Wis.	Chicago, Ill.
126243		St. a.	Creadmore	19	11	52.6	14.0	5.0	15		1884	Brewer, Me.	Mt. Desert Ferry, Me.
127322		St. a.	Creadmore	19	7	48.9	12.9	4.4			1899	do	Dear Isle, Me.
127306		St. a.	Creadmore	20	9	60.0	9.8	2.0			1899	Ireland, Ky.	Louisville, Ky.
127340		St. a.	Croale	9	9	54.4	11.4	2.6			1899	Grand Prairie, La.	New Orleans, La.
75488		St. p.	CROCENT	239	239	144.9	29.0	5.0			1871	Pittsburg, Pa.	Do.
126584		St. y.	CROCENT	38	36	66.8	12.0	6.4	100		1899	East Boston, Mass.	New York, N. Y.
126641		St. a.	CROCENT	71	50	77.2	16.1	6.0	100		1890	Grand Haven, Mich.	Grand Haven, Mich.
126896		St. a.	CROCENT	16	6	49.4	10.6	2.0			1892	Tacoma, Wash.	Pt. Townsend, Wash.
127013		St. a.	CROCENT	84	42	100.0	20.0	8.4			1893	Jacksonville, Fla.	Jacksonville, Fla.
127138		St. a.	CROCENT	33	20	67.6	12.2	3.4	115		1896	Bridgeton, N. J.	Norfolk, Va.
127186		St. a.	CROCENT	57	35	66.0	14.0	2.8			1895	Rising Sun, Ind.	Louisville, Ky.
127390		St. a.	CROCENT	28	28	51.2	17.0	5.0			1899	Tottenville, N. Y.	Newark, N. J.
128014		St. a.	CROCENT CITY	396	196	145.0	29.4	12.2	180		1892	San Francisco, Cal.	San Francisco, Cal.
127176		St. a.	CROCENT CITY	4,213	3,675	406.0	48.2	23.0	1,800		1897	Chicago, Ill.	Duluth, Minn.
135589		St. p.	CROCENT CITY	194	194	121.0	30.2	5.0			1890	Cincinnati, Ohio	Evansville, Ind.
145134		St. p.	CROCENT CITY	184	167	107.0	22.8	6.0			1877	Northport, N. Y.	Apalachicola, Fla.
126720		St. a.	CROCENT	62	38	75.0	17.0	5.4			1892	Ogdensburg, N. Y.	Ogdensburg, N. Y.
110529		St. a.	CROSWELL	35	15	64.0	16.0	5.8			1882	East Saginaw, Mich.	Port Huron, Mich.
127432		St. a.	Croft	102	69	91.2	10.6	5.0			1900	Tacoma, Wash.	Tacoma, Wash.
127438		St. a.	Crofton	12	12	66.2	10.2	2.1			1890	Crofton, W. Va.	Wheeling, W. Va.
127263		St. p.	Crofton	12	10	56.0	10.6	2.6			1896	Peoria, Ill.	Peoria, Ill.
128000		St. a.	Crofton	27	14	53.0	14.9	6.7	10		1871	Algiers, La.	New Orleans, La.
127428		St. p.	Crofton	51	51	132.0	18.3	2.9			1900	Parkeburg, W. Va.	Wheeling, W. Va.
128665		St. a.	Crofton	45	28	66.8	18.3	5.8			1898	Buffalo, N. Y.	Cleveland, Ohio.
4919		St. a.	Crofton	22	12	53.6	14.3	4.4	67		1884	Chester, Pa.	Norfolk, Va.
128406		St. p.	Crofton	17	8	66.0	10.0	2.0			1887	Elizabeth City, N. C.	Edenton, N. C.
127156		St. a.	Crofton	36	18	75.0	12.0	3.9	26		1896	Wilmington, N. C.	Wilmington, N. C.
128617		St. a.	Crofton	35	17	68.4	15.0	6.8			1889	Boston Harbor, Mich.	Duluth, Minn.
120893		St. a.	Crofton	54	37	64.5	18.4	7.0			1881	Athens, N. Y.	New York, N. Y.
110511		St. p.	CROWN HILL	129	120	127.0	19.5	4.0			1882	Middleport, Ohio	Cincinnati, Ohio.
128566		St. a.	Cruiser	62	32	70.0	16.0	6.1	80		1896	North Bend, Ore.	San Francisco, Cal.
128987		St. p.	Cruiser	341	240	182.0	30.0	8.6	620		1890	Pittsburg, Pa.	Pittsburg, Pa.
127194		St. a.	Cruiser	19	9	60.1	12.0	6.7			1897	Freeport, N. Y.	Patchogue, N. Y.
130642		St. p.	Crystal Stream	288	167	122.0	26.0	6.0			1873	Bulla Ferry, N. J.	New York, N. Y.

1 Formerly st. a. Gratitude.

2 Formerly st. y. Barracuda.

3 Formerly st. y. Marina.

4 Formerly st. p. W. T. Daggett.

5 Formerly st. a. Joseph A. Stone.

6 Formerly st. y. {a Gwateen.

7 Formerly st. y. {b Wabena.

8 Formerly st. p. Evansville.

9 Formerly st. p. {a Tourist.

10 Formerly st. p. {b Harry Hill.

11 Formerly st. a. Robert Boyd.

12 Formerly st. p. Rush.

13 Formerly st. p. Nelson K. Hopkins.

14 Estimated.

MERCHANT STEAM VESSELS OF THE UNITED STATES—Continued.

Official No.	Signal letters.	Rig.	Name of vessel.	Gross tonnage.	Net tonnage.	Length.	Breadth.	Depth.	Nominal horsepower.	Indicated horsepower.	When built.	Where built.	Home port (where permanent document issued).
126120		St. a.	Cte. Saloy	18	9	58.7	12.4	4.4			1883	New Orleans, La.	New Orleans, La.
157373		St. a.	Cub	19	11	45.0	14.0	5.0			1896	San Francisco, Cal.	St. Michael, Alaska
126028		St. a.	Cuba	1,526	1,359	251.7	35.7	12.3			1872	Buffalo, N. Y.	Buffalo, N. Y.
126915		St. a.	Cumberland	1,001	1,200	251.5	34.3	19.7			1861	Cleveland, Ohio	Sandusky, Ohio
126108		St. a.	Cumberland	119	68	124.0	21.5	7.5			1862	Manteo, N. C.	Coquina Christi, Tex.
126481	K. C. W. L.	St. p.	Cumberland	1,605	895	252.2	37.6	14.8	1,000		1885	Bath, Me.	Portland, Me.
12737		St. a.	CUMBERLAND	277	209	135.0	27.0	18.0			1898	Baltimore, Md.	Baltimore, Md.
127113	K. M. N. J.	St. shp.	CURACAO	1,503	895	241.3	38.0	16.3	1,200		1895	Philadelphia, Pa.	New York, N. Y.
127036		St. p.	Curiosity	44	36	74.0	18.4	3.8			1864	Baltimore, Md.	Patchogue, N. Y.
5797		St. a.	Curlew	26	14	64.0	12.6	6.0			1866	Wilmington, Del.	Boston, Mass.
5965		St. a.	Curlew	63	31	77.4	20.0	6.0			1867	Ogdensburg, N. Y.	Ogdensburg, N. Y.
127480		St. a.	Curlew	29	13	59.4	14.6	6.0	30	80	1895	Milbridge, Me.	Madison, Me.
127318		St. a.	Curlew	19	7	33.5	10.6	3.5			1899	McClellanville, S. C.	Charleston, S. C.
127182		St. p.	Currentview	49	33	69.0	13.0	2.8			1897	Douphan, Mo.	Memphis, Tenn.
12742		St. a.	Curtin	85	85	86.5	19.2	8.5			1898	Cramer Hill, N. J.	Camden, N. J.
126155		St. a.	Cyclone	122	69	97.6	21.5	6.7			1863	Cleveland, Ohio	Cape Vincen, N. Y.
126755		St. p.	Cyclone	136	138	121.0	22.6	4.0			1891	Stillwater, Minn.	L. Crossen, Wis.
126915		St. a.	Cyclone	9	9	36.0	7.0	4.0	10		1892	Metropolis, Ill.	Memphis, Tenn.
126910		St. p.	Cyclone	92	92	117.0	21.0	3.0			1892	Pittsburg, Pa.	Pittsburg, Pa.
127177		St. p.	Cyclone	92	92	117.0	21.0	3.0			1890	Marion, Mo.	Chicago, Ill.
125192		St. a.	Cyclops	126	64	110.6	22.5	6.6			1873	Tottenville, N. Y.	Baltimore, Md.
125511		St. a.	Cygnat	43	38	62.2	15.4	6.0	40		1876	Noank, Conn.	New Bedford, Mass.
125793		St. a.	Cygnat	12	10	42.3	12.0	4.9			1878	Buffalo, N. Y.	Graud Haven, Mich.
126465		St. a.	Cygnat	13	9	31.0	10.6	4.4		12	1889	Branford, Conn.	Providence, R. I.
126713		St. a.	Cygnat	25	12	55.5	13.8	5.4	90		1890	East Boston, Mass.	Salem, Mass.
127437		St. a.	Cygnat	25	12	55.5	13.8	5.4	90		1900	Patchogue, N. Y.	New York, N. Y.
125800		St. p.	Cygnus	857	585	212.6	31.4	11.3			1881	Charter, Pa.	Do.
5979		St. a.	Cynthia	99	99	98.0	18.6	2.4	80		1872	Philadelphia, Pa.	Galveston, Tex.
127210		St. y.	Cynthia	12	8	38.9	9.1	2.4			1897	Hartford, Conn.	Hartford, Conn.
126618		St. a.	Cynthia	31	15	55.8	15.8	6.9	110		1890	Baltimore, Md.	Baltimore, Md.
126759		St. a.	Cynthia	53	29	70.6	17.9	7.5	90		1891	do.	Charleston, S. C.
127106		St. y.	CYNTHIA	103	70	120.0	17.6	6.6		350	1895	Detroit, Mich.	Detroit, Mich.
127994		St. a.	Cynthia No. 2	108	54	92.4	19.5	9.0	300		1892	Philadelphia, Pa.	Savannah, Ga.
127402	K. M. V. N.	St. y.	Cypher	31	21	53.3	16.2	6.6			1896	South Boston, Mass.	New London, Conn.
126251		St. y.	Cyrene	10	8	49.2	9.1	3.3			1891	Astoria, N. Y.	Norfolk, Va.
126774		St. a.	Cyrene	21	15	61.0	10.0	5.3	65		1891	Seattle, Wash.	Seattle, Wash.
5123	H. F. H. N.	St. p.	Cyrus Walker	241	154	130.0	25.7	8.6	202		1864	San Francisco, Cal.	Pt. Townsend, Wash.
126693	K. H. V. Q.	St. a.	Ozarina	1,045	793	218.0	30.8	14.1	1,300		1883	Sunderland, England	San Francisco, Cal.
D.													
157521		St. p.	D. Armstrong	32	16	54.0	16.0	4.0			1898	St. Michael, Alaska	St. Michael, Alaska
157175		St. a.	D. Dussault	55	39	76.5	18.3	5.0	125		1896	Sandusky, Ohio	Sandusky, Ohio
157065		St. a.	D. Leuty	646	550	178.5	33.9	12.3			1882	Lorain, Ohio	Port Huron, Mich.
6653		St. p.	D. Murchison	249	217	120.0	20.0	5.2			1869	Wilmington, Del.	Savannah, Ga.
75097		St. a.	D. Roughan	34	17	66.0	16.6	5.1			1869	do.	Boston, Mass.
157257		St. p.	D. A. Nisbet	61	61	106.8	20.9	3.7			1849	Evansville, Ind.	Evansville, Ind.
157075		St. a.	D. C. Whitney	1,090	1,013	228.0	40.0	14.7			1882	St. Clair, Mich.	Detroit, Mich.
157287		St. p.	D. D. Baker	70	70	117.0	18.3	4.3			1890	Frankfort, Ky.	Cleveland, Ohio
167207		St. a.	D. D. Johnson	17	8	45.0	12.3	7.4	1100		1884	East Saginaw, Mich.	Detroit, Mich.
157518		St. a.	D. E. Keith	130	113	76.0	20.4	8.8			1898	Ballard, Wash.	Seattle, Wash.
6667		St. p.	D. E. Knight	217	199	131.5	28.4	3.3	75		1875	Marysville, Cal.	San Francisco, Cal.
35149		St. a.	D. F. Rose	258	203	146.1	26.3	10.9	76		1868	Marine City, Mich.	Port Huron, Mich.
157297		St. a.	D. F. Skinner	30	15	51.4	14.8	6.2			1890	New Baltimore, N. Y.	Albany, N. Y.
6430		St. a.	D. K. Neal	37	19	57.0	18.8	6.5			1873	Mystic, Conn.	Critfield, Md.
6682		St. p.	D. L. Tally	263	263	180.8	37.0	5.0	240		1870	Cincinnati, Ohio	Mobile, Ala.
6939		St. a.	D. M. Key	16	8	50.7	12.4	5.2	30		1877	Glenwood, N. Y.	Washington, D. C.
157271		St. a.	D. N. Rannels	37	18	58.9	15.3	6.9			1890	Port Huron, Mich.	Buffalo, N. Y.
157040		St. p.	D. P. Hall	84	32	67.4	16.3	9.6	23		1881	Buffalo, N. Y.	Chicago, Ill.
157509		St. a.	D. R. Campbell	718	409	176.1	35.4	5.9			1899	Seattle, Wash.	Seattle, Wash.
157390		St. p.	D. S. Arnott	93	48	78.5	20.5	9.7			1893	Tottenville, N. Y.	New York, N. Y.
6984		St. a.	D. S. Baker	710	598	165.0	36.3	5.0			1879	Celilo, Oreg.	Portland, Oreg.
157432		St. a.	D. T. Denny	35	17	46.3	12.7	4.6			1889	Seattle, Wash.	Seattle, Wash.
157378		St. a.	D. T. Helm	64	32	68.0	18.0	9.3			1893	Benton Harbor, Mich.	Duluth, Minn.
6760		St. p.	D. T. Lane	146	146	129.0	24.0	4.0			1871	Pittsburg, Pa.	Cincinnati, Ohio
1356		St. p.	D. T. Watson	89	80	99.0	17.0	2.6			1864	do.	Pittsburg, Pa.
157550		St. a.	D. Maria Amelia	7	6	37.1	9.4	3.8			1899	South Boston, Mass.	Boston, Mass.
6822		St. a.	Daisy	126	68	118.0	18.0	8.3	130		1874	Noank, Conn.	Cape Charles, Va.
27610		St. a.	Daisy	25	22	62.0	15.8	6.0			1875	Pennacook, Fla.	Mobile, Ala.
157004		St. a.	Daisy	10	5	37.0	12.4	4.2	35		1889	Brooklyn, N. Y.	New York, N. Y.
157014		St. a.	Daisy	33	16	60.1	13.4	5.4	30		1889	New Orleans, La.	New Orleans, La.

¹ Formerly British st. a. G. W. Jones.
² Formerly at a. Joseph Bush.

³ Formerly st. p. { a Alexander Foster.
 { b John T. Case.
⁴ Formerly st. a. Y. Daverson.

⁵ Estimated.

MERCHANT STEAM VESSELS OF THE UNITED STATES—Continued.

Official No.	Signal letters.	Rig.	Name of vessel.	Gross tonnage.	Net tonnage.	Length.			Breadth.	Depth.	Nominal horsepower.	Indicated horsepower.	When built.	Where built.	Home port (where permanent document issued).
						Feet.	Feet.	Feet.							
157036		St. a.	Daisy	25	19	64.3	14.6	4.8					1881	New Baltimore, Mich.	Detroit, Mich.
157131		St. a.	Daisy	21	10	51.9	13.3	6.1					1884	South Haven, Mich.	Marquette, Mich.
157199		St. p.	Daisy	106	106	122.0	22.0	3.8					1887	Stillwater, Minn.	New Orleans, La.
157245		St. a.	Daisy	6	5	34.0	10.8	4.0					1899	Patchogue, N. Y.	Patchogue, N. Y.
157339		St. a.	Daisy	31	30	49.2	11.3	4.0					1892	New London, Conn.	New Bedford, Mass.
157465		St. a.	Daisy	18	12	57.3	13.7	5.4					1896	Vermilion, Ohio.	Cleveland, Ohio.
157479		St. a.	Daisy	30	20	69.0	12.0	4.5					1897	Peekskill, N. Y.	New York, N. Y.
157480		St. a.	Daisy E. Smith	69	34	65.4	20.0	5.2					1891	New Haven, Conn.	New Haven, Conn.
157521		St. p.	Dakota	553	407	147.0	34.9	12.0					1880	Brooklyn, N. Y.	New York, N. Y.
157519		St. c. bt.	Dale	133	113	96.0	17.8	8.9					1890	Havana, N. Y.	Do.
157515		St. p.	Dallas City	444	323	147.0	36.9	8.3					1891	Portland, Oreg.	Portland, Oreg.
157507		St. p.	Dalton	532	348	150.3	32.0	5.6					1896	Port Blakely, Wash.	Do.
115163		St. a.	Damarin	55	35	67.6	13.7	7.2		50			1873	Bath, Me.	Bath, Me.
157579		St. a.	Damaji	46	31	77.6	18.0	5.0					1900	Croton, N. Y.	New York, N. Y.
126707		St. a.	Dana	118	59	84.7	26.2	6.0					1891	Boston, Mass.	Do.
125302		St. a.	Dandy	30	15	56.0	14.5	6.7					1875	Communipaw, N. J.	Do.
157505		St. a.	Dandy	115	57	92.8	20.0	9.0					1898	Camden, N. J.	Brunswick, Ga.
157192		St. a.	Dan Connelly	36	18	65.2	10.0	5.6					1887	Cleveland, Ohio.	Sandusky, Ohio.
6654		St. a.	Dan Costello	27	13	47.1	14.2	6.7					1874	Milwaukee, Wis.	Milwaukee, Wis.
157209		St. a.	Dan Kunz	99	59	102.0	24.0	5.8					1888	Sandusky, Ohio.	Cleveland, Ohio.
157539		St. a.	Dan W. Miller	25	17	39.8	13.0	3.9					1899	Toledo, Ohio.	Toledo, Ohio.
157536		St. p.	Daniel	74	47	85.0	18.0	2.6					1899	Trinity, Va.	Brashear, La.
6952		St. a.	Daniel Wheeler	210	115	131.0	29.5	9.0					1876	Mobile, Ala.	New York, N. Y.
150633		St. a.	Daniel L. Hebard	159	79	98.5	22.0	8.8		348			1875	Cleveland, Ohio.	Marquette, Mich.
157513		St. a.	Daniels Island	18	9	49.8	14.5	3.4		18			1898	Charleston, S. C.	Charleston, S. C.
157012		St. p.	Danton	56	28	73.8	20.0	2.8					1879	Berwick, La.	Brashear, La.
157066		St. s.	Dauville	1,297	909	208.2	34.9	22.4					1882	Baltimore, Md.	Baltimore, Md.
157345		St. y.	Daphne	13	6	42.5	10.5	4.8					1892	Fall River, Mass.	New Bedford, Mass.
157471		St. p.	Dardanelle	240	164	119.0	23.8	3.3					1896	Little Rock, Ark.	Memphis, Tenn.
157173		St. p.	Darius Cole	538	402	201.4	32.5	9.4					1885	Cleveland, Ohio.	Grand Haven, Mich.
157535		St. p.	Darling	78	78	102.0	22.3	4.0					1899	Parkersburg, W. Va.	Wheeling, W. Va.
157400		St. a.	Dart	62	14	85.5	16.2	7.6					1894	Long Island City, N. Y.	Key West, Fla.
157548		St. p.	Darmouth	420	353	126.0	27.0	11.3					1899	East Boston, Mass.	Worcester, Mass.
6903	K. C. N. R.	St. y.	Dashaway	29	2	61.0	13.2	5.1					1876	Poughkeepsie, N. Y.	Albany, N. Y.
6909		St. p.	Dauntless	301	178	149.0	32.0	8.6		139			1876	Wilmington, Del.	Camden, N. J.
157201		St. a.	Dauntless	11	5	45.5	10.4	4.8					1887	Berkley, Va.	Norfolk, Va.
157353		St. p.	Dauntless	612	501	174.5	36.5	8.0		250	350		1892	San Francisco, Cal.	San Francisco, Cal.
157368		St. a.	DAUNTLESS	153	76	102.0	29.7	10.0		250			1893	Camden, N. J.	Savannah, Ga.
157461		St. a.	Dauntless	13	9	52.3	9.7	4.5					1897	Middleport, Ohio	Pittsburg, Pa.
157514		St. p.	Dauntless	26	23	56.3	11.9	3.1					1890	Tusculum, Mo.	St. Louis, Mo.
157544		St. a.	Dauntless	91	61	83.1	19.7	5.0					1890	Tacoma, Wash.	Tacoma, Wash.
75829		St. p.	Dave Wood	143	143	130.8	22.0	4.0					1874	Pittsburg, Pa.	Pittsburg, Pa.
6774		St. a.	Dave and Mose	10	5	40.6	11.4	5.0		26			1873	Buffalo, N. Y.	Detroit, Mich.
6860		St. a.	David Bingham	36	18	64.0	14.4	6.0					1875	Philadelphia, Pa.	New York, N. Y.
6360		St. a.	David Ulley	130	109	91.6	17.1	6.9		36			1862	Ogdensburg, N. Y.	Somers Point, N. J.
157449		St. a.	David A. Hoody	93	46	94.8	23.6	8.6					1892	Noank, Conn.	New York, N. Y.
6930		St. a.	David K. Phillips	116	73	125.6	14.0	10.0		70			1877	Damariscotta, Me.	Cape Charles, Va.
6793		St. a.	David W. Rust	684	606	201.8	33.5	18.5		950			1873	East Saginaw, Mich.	Toledo, Ohio.
157439		St. a.	David W. Sellers	8	6	55.2	9.0	3.6					1895	Pocomoke City, Md.	Philadelphia, Pa.
157473		St. a.	Dawn	22	9	54.6	17.3	5.6					1897	Scranton, Miss.	Shieldboro, Miss.
157477		St. y.	Dawn	9	6	57.4	7.9	3.5		1160			1890	Bristol, R. I.	Detroit, Mich.
157506		St. a.	Dawn	12	9	44.0	12.4	4.5					1900	Alameda, Cal.	San Francisco, Cal.
157508		St. a.	Dawson City	119	86	84.5	22.5	6.1					1896	San Francisco, Cal.	Do.
6847		St. a.	Day Dream	70	35	109.0	19.0	5.0		40			1871	Greenpoint, N. Y.	New Orleans, La.
76121		St. a.	Day Dream	36	18	88.8	13.8	5.0					1890	do	Boston, Mass.
157291		St. bge.	Dayton	469	349	105.7	30.3	9.6		560			1891	Wilmington, Del.	New York, N. Y.
157478		St. y.	Dayton	11	8	58.6	9.7	3.3					1897	Clayton, N. Y.	Ogdensburg, N. Y.
6264		St. p.	Dean Richmond	2,528	2,322	348.8	46.0	16.6					1865	New York, N. Y.	New York, N. Y.
6909		St. a.	De Rosa Leonard	13	6	49.0	12.0	5.3		16			1874	Borishtown, N. J.	Norfolk, Va.
6990	J. T. M. H.	St. shp.	Deuster H. Miller	2,296	1,073	257.6	38.6	14.0		1,200			1879	Wilmington, Del.	Baltimore, Md.
116386		St. y.	Devoe	40	25	61.5	15.8	5.2					1899	Brooklyn, N. Y.	New York, N. Y.
157518		St. a.	Devoe	12	6	42.0	11.1	5.0					1897	New York, N. Y.	Richmond, Va.
157344		St. a.	Deer	47	24	78.5	17.8	7.0		80			1892	Grand Haven, Mich.	Port Huron, Mich.
115006		St. p.	Defender	514	514	177.0	41.0	7.3					1891	Pittsburg, Pa.	Pittsburg, Pa.
157426		St. a.	DEFENDER	27	20	85.8	18.6	8.9			250		1896	Baltimore, Md.	Plattsburg, N. Y.
157452		St. a.	Defender	56	32	63.7	17.0	5.5					1898	Peekskill, N. Y.	Albany, N. Y.
157454		St. a.	Defender	36	24	52.7	15.2	7.4					1898	Long Island City, N. Y.	New York, N. Y.
157525		St. a.	Defender	8	6	55.2	9.0	3.6					1895	Pocomoke City, Md.	Philadelphia, Pa.
6878		St. shp.	Defiance	539	459	181.8	23.0	8.4		75			1875	Wilmington, Del.	Do.
157099		St. a.	Defiance	42	21	64.0	16.2	7.1					1899	Philadelphia, Pa.	New York, N. Y.

* Formerly st. a. Smeest.

* Formerly st. a. Catherine James.

* (e Charles F. Starin.

* Formerly st. a. N. Y. Cent'l Lig. Co., No. 4.

* (e C. E. Baker.

* Formerly st. a. P. L. Johnson.

* Formerly st. a. P. L. Johnson.

* Formerly st. a. Spanish st. a. Delgado Parajo.

* Formerly st. p. Joseph Warner.

* Formerly st. y. Julia.

* Formerly st. y. Sanibel.

* Formerly st. p. S. L. Wood.

† Estimated.

‡ Rebuilt, 1892.

MERCHANT STEAM VESSELS OF THE UNITED STATES—Continued.

Official No.	Signal letters.	Rig.	Name of vessel.	Gross tonnage.	Net tonnage.	Length.	Breadth.	Depth.	Nominal horsepower.	Indicated horsepower.	When built.	Where built.	Home port (where permanent document issued).
157498		St. a.	Defiance	85	58	60.5	18.0	5.9			1897	Tacoma, Wash.	Seattle, Wash.
157541		St. a.	De Haro	9	5	26.1	9.7	3.0			1899	Fairhaven, Wash.	Pt. Townsend, Wash.
157410		St. p.	De Kover	360	309	232.3	37.0	6.1			1904	Jeffersonville, Ind.	Evansville, Ind.
157198		St. a. bt.	Deland	156	100	94.7	17.8	6.0			1847	Lockport, N. Y.	Rochester, N. Y.
6825		St. a.	Delavan Peck	24	13	54.0	12.5	5.8			1874	Albany, N. Y.	Fall River, Mass.
6106		St. a.	Delaware	166	150	104.0	22.6	7.6		30	1858	Wilmington, Del.	Trenton, N. J.
6253		St. a.	Delaware	222	138	126.0	30.0	9.0	150		1863	Mystic Conn.	New London, Conn.
6634		St. a.	Delaware	945	820	198.0	35.5	13.0	100		1868	New York, N. Y.	New York, N. Y.
6884		St. a.	Delaware	370	285	135.0	30.5	8.8		96	1875	Wilmington, Del.	Camden, N. J.
6961		St. a.	Delaware	1,731	1,526	252.1	36.0	16.3			1878	Cleveland, Ohio	Eria, Pa.
157007		St. a.	Delaware	99	49	89.0	20.6	9.3			1883	South Amboy, N. J.	New York, N. Y.
157474		St. y.	Delaware	7	5	38.0	7.4	3.6			1890	Chicago, Ill.	Chicago, Ill.
157429		St. a.	Delta	7	5	28.3	10.0	6.3			1895	Portland, Me.	Portland, Me.
157384		St. p.	Delta	38	27	67.5	18.1	8.0		30	1893	Jacksonville, Fla.	St. Augustine, Fla.
6974		St. p.	Delta Collins	194	174	106.9	29.0	5.3	90		1879	East Boston, Mass.	Bath, Me.
157568		St. a.	DELMAR	294	138	122.3	26.9	11.7			1900	Newburg, N. Y.	Philadelphia, Pa.
157285		St. a.	Del Norte	450	379	156.0	32.2	12.5	350	450	1890	Tiburon, Cal.	San Francisco, Cal.
157376		St. a.	Del Norte	5	5	35.0	8.2	4.0			1893	Zanesville, Ohio	Wheeling, W. Va.
3153		St. p.	Delta	97	97	122.5	22.5	4.0			1861	Pittsburg, Pa.	Pittsburg, Pa.
3825		St. p.	Delta	383	285	190.0	30.0	5.0			1890	Jeffersonville, Ind.	Mountain, Tenn.
6568		St. a.	Delta	31	23	61.2	13.3	6.3	50	225	1863	Philadelphia, Pa.	Bangor, Me.
157109		St. a.	Delta	47	28	64.9	18.9	6.7			1863	Saugatuck, Mich.	Cleveland, Ohio
157224		St. a.	Delta	82	59	60.0	17.7	4.8	30		1888	Stamwood, Wash.	Seattle, Wash.
157456		St. p.	Delta	571	571	226.0	45.5	7.0			1891	Jeffersonville, Ind.	Wicksburg, Miss.
157534		St. p.	DELTA	145	96	79.7	17.9	11.1			1896	Elizabethport, N. J.	Cleveland, Ohio
157087		St. a.	Demopolis	28	28	70.0	14.0	2.8			1899	Mobile, Ala.	Mobile, Ala.
157208		St. a.	Denis Brothers	45	22	63.6	13.9	7.4			1881	Greenbay, Wis.	Grand Haven, Mich.
157310		St. p.	Dennis Crowley	23	11	49.2	15.4	6.5	80		1872	Cleveland, Ohio	Cleveland, Ohio
6796		St. p.	Dennis Simmons	199	149	132.3	23.2	8.5	90		1891	Wilmington, Del.	Edenton, N. C.
157268		St. a.	Dennis Valentine	97	81	101.0	21.6	6.0			1873	Bordentown, N. J.	New York, N. Y.
6768		St. a.	Denver	1,295	1,028	222.4	37.9	19.0			1890	Milwaukee, Wis.	Milwaukee, Wis.
157210		St. p.	Deo Volente	40	20	65.6	17.4	7.0	183		1873	New London, Conn.	Wilmington, Del.
157262		St. a.	Derrick	70	36	84.2	18.0	3.9			1888	East Saginaw, Mich.	Port Huron, Mich.
157350		St. a.	Des Moines	23	15	49.0	15.3	4.7			1889	Tacoma, Wash.	Pt. Townsend, Wash.
187216		St. a.	Desmond	456	355	149.0	30.5	9.5			1892	Port Huron, Mich.	Sandusky, Ohio
157272		St. a.	Despatch	137	71	93.8	24.0	8.0			1848	South Amboy, N. J.	New York, N. Y.
157556		St. a.	Despatch	11	6	34.8	9.1	4.4			1890	Buffalo, N. Y.	Buffalo, N. Y.
157849		St. a.	DESPATCH	21	14	60.0	11.0	5.4			1890	Camden, N. J.	New York, N. Y.
157534	K. P. M. F.	St. a.	Despatch	698	539	175.0	36.0	14.0			1899	Fairhaven, Cal.	San Francisco, Cal.
157370		St. a.	Detroit	138	69	105.0	25.5	10.4	150	176	1893	Toledo, Ohio	Detroit, Mich.
75529		St. a.	De Vaux Powel	61	41	67.3	18.9	7.9			1873	New Baltimore, N. Y.	New York, N. Y.
14485		St. p.	Dewey	665	665	240.0	66.0	5.9			1889	Jeffersonville, Ind.	Memphis, Tenn.
80222		St. a.	Dewey	30	20	57.4	15.1	6.1			1871	Bordentown, N. J.	New York, N. Y.
157544		St. p.	Dewey	95	63	68.0	20.0	3.0			1899	Portland, Fla.	Pensacola, Fla.
157405		St. p.	Dewing & Sons	59	59	92.0	12.5	3.1			1894	Pittsburg, Pa.	Pittsburg, Pa.
157584		St. a.	DR WITT C. IVINS	121	82	84.6	19.0	8.8		500	1900	Philadelphia, Pa.	New York, N. Y.
6147		St. a.	Dexter	36	19	58.8	14.4	8.0	180		1866	Buffalo, N. Y.	Toledo, Ohio
157374		St. a.	Dexter K. Cole	31	15	54.9	13.0	5.5			1883	South Norwalk, Conn.	New York, N. Y.
157324		St. a.	Dial	96	33	89.3	28.3	6.2			1891	Pearlington, Miss.	Shieldsboro, Miss.
6926		St. a.	Diamond	12	8	52.9	12.0	4.6	15		1874	Camden, N. J.	New York, N. Y.
157542		St. p.	Diamond	13	9	34.4	17.9	4.0			1899	Errol, N. H.	Portland, Me.
157027		St. p.	Diamond A	8	6	52.3	11.9	2.3			1861	Avoca, N. C.	Edenton, N. C.
157028		St. p.	Diamond C	9	7	56.0	13.1	2.1			1881	do	do
157356		St. a.	Diana	13	6	39.0	10.5	4.5			1892	Mamaroneck, N. Y.	New York, N. Y.
157388		St. p.	Diana	9	8	53.4	8.0	3.2			1894	Carlyle, Ill.	Memphis, Tenn.
187425		St. a.	Diana	12	8	37.8	12.7	3.0			1895	Chicago, Ill.	Wrangell, Alaska
157386		St. p.	Dick Brown	148	148	132.0	24.0	4.5			1868	Marion, Ohio	Cincinnati, Ohio
130254		St. p.	Dick Clyde	76	76	95.8	17.4	3.0			1881	Rock Island, Ill.	Paducah, Ky.
6973		St. p.	Dick Fulton	367	357	170.0	31.0	8.0			1878	Pittsburg, Pa.	Pittsburg, Pa.
157360		St. p.	Dick Fowler	367	367	178.0	31.0	6.8			1892	Evansville, Ind.	Paducah, Ky.
157563		St. a.	Dictator	96	65	78.0	30.0	6.5			1899	Tottenville, N. Y.	New York, N. Y.
157039		St. y.	Dido	19	11	50.0	6.4	5.0			1881	Bristol, R. I.	do
157430		St. a.	Dido	7	7	51.9	10.0	2.2			1891	Pittsburg, Pa.	Pittsburg, Pa.
135874		St. a.	Dione	33	19	60.0	16.0	6.6	15		1886	Philadelphia, Pa.	Boston, Mass.
157001		St. y.	Dione	19	9	62.8	9.0	4.2			1890	Wilmington, Del.	Baltimore, Md.
157537		St. a.	Director	21	14	43.5	14.0	6.3			1890	Long Island City, N. Y.	New York, N. Y.
187502	K.N.G.W.	St. a.	Dirigo	843	592	166.0	35.0	13.5			1896	Hoguesim, Wash.	Pt. Townsend, Wash.
157263		St. a.	Discovery	209	111	116.0	19.8	6.0			1899	Port Townsend, Wash.	do
157278		St. p.	Dispatch	158	107	92.7	18.5	4.1			1890	Bandon, Ore.	Cocoa Bay, Ore.
187303		St. a.	Dispatch	24	18	52.0	12.0	6.1			1891	Astoria, Ore.	Seattle, Wash.
157371		St. p.	Dispatch	49	49	68.0	30.0	4.0			1896	Antiquity, Ohio	Wheeling, W. Va.
187562		St. a.	Ditto	7	6	26.0	10.8	3.6			1896	Patchogue, N. Y.	New York, N. Y.

¹ Formerly *st. p. Billy Essel.

² Formerly *st. p. Baylina Lee.

³ Formerly } *st. a. Linda.
 } U. S. S. Delta.

⁴ Formerly st. a. James T. Easton.

⁵ Formerly st. p. Kate Adams.

⁶ Formerly st. a. Wm. E. Eddy.

⁷ Formerly st. p. Nellie.

⁸ Formerly st. a. Emma S. Bradford.

⁹ Estimated.

MERCHANT STEAM VESSELS OF THE UNITED STATES—Continued.

Official No.	Signal letters.	Rig.	Name of vessel.	Gross tonnage.	Net tonnage.	Length.	Breadth.	Depth.	Nominal horsepower.	Indicated horsepower.	When built.	Where built.	Home port (where permanent document issued).
6580		St. a.	Dixie	12	6	52.0	8.0	2.0			1875	Norfolk, Va.	Washington, D. C.
157240		St. v.	Dixie	14	7	40.5	10.0	2.8			1880	Detroit, Mich.	Detroit, Mich.
157331		St. a.	Dixie	33	16	52.6	12.0	4.0			1891	Memphis, Tenn.	Louisville, Ky.
157440		St. a.	Dixie	11	3	50.0	10.3	3.4			1897	Pocomoke City, Md.	Crisfield, Md.
157480		St. a.	Dixie	27	13	50.0	10.9	4.0			1897	Geneva, Ala.	Mobile, Ala.
157529		St. p.	Dixie	14	5	44.0	11.3	2.0			1898	Knoxville, Tenn.	Chattanooga, Tenn.
157549		St. a.	Doctor	11	5	42.0	10.5	4.4			1898	New York, N. Y.	Bridgeport, Conn.
157550		St. a.	Doctor Lykes	81	75	102.8	22.0	6.2			1899	Tampa, Fla.	Tampa, Fla.
157011		St. a.	Dr. David Kennedy	16	10	44.1	13.1	4.3			1899	Roadout, N. Y.	Albany, N. Y.
6679		St. p.	Dr. Frederick Hill	22	11	37.0	14.5	3.8		50	1899	Metropolis, Ill.	St. Louis, Mo.
6637		St. a.	Dr. R. N. Briggs	215	135	104.0	21.0	7.0			1898	Philadelphia, Pa.	New London, Conn.
81534		St. a.	Dodge	824	494	213.0	32.0	15.0	1,000		1892	Hoquiam, Wash.	Seattle, Wash.
106938	K. L. H. D.	St. a.	DOLPHIN	84	60	57.5	22.4	8.7			1888	Wilmington, Del.	Do.
157183		St. a.	Dolphin	15	8	34.5	16.7	2.5	20		1891	Astoria, Oreg.	Portland, Oreg.
157209		St. p.	Dolphin	10	5	29.9	11.3	4.2			1891	Wilmington, N. C.	Cedar Keys, Fla.
157421		St. a.	Dolphin	10	7	32	12.0	1.9			1894	Santa Barbara, Cal.	San Diego, Cal.
157443		St. p.	Dolphin	47	32	69.8	17.3	6.2			1898	Colorado, N. C.	Elizabeth, N. C.
157448		St. a.	Dolphin	47	32	69.8	17.3	6.2			1898	Brooklyn, N. Y.	New York, N. Y.
157458		St. a.	DOLPHIN	62	35	69.5	18.6	9.5			1898	Seattle, Wash.	Seattle, Wash.
157476		St. p.	Dolphin, No. 3	564	355	155.0	32.0	5.0			1897	Jeffersonville, Ind.	St. Louis, Mo.
157342		St. p.	Don	51	30	60.0	11.0	4.0			1892	Saginaw, Mich.	Port Huron, Mich.
6562		St. a.	Don Juan	51	25	72.0	16.8	8.0			1894	Philadelphia, Pa.	New York, N. Y.
157006		St. a.	Dora	293	231	112.0	27.2	13.2	60		1890	San Francisco, Cal.	San Francisco, Cal.
157378		St. y.	Dora	39	19	81.2	12.1	5.8	1200		1893	Boston, Mass.	Boston, Mass.
157238	K. O. D. Q.	St. shp.	DORCHESTER	2,537	1,875	261.0	40.0	15.3	11,300		1899	Wilmington, Del.	Baltimore, Md.
120189		St. p.	Doretta	84	74	73.6	16.8	4.0			1874	Brooklyn, N. Y.	Savannah, Ga.
150777		St. y.	Doria	30	17	61.5	13.3	5.9			1898	Bridgeport, Conn.	New York, N. Y.
157373		St. a.	DOROTHEA	79	39	86.3	17.0	8.4	250		1893	Sparrow Point, Md.	Norfolk, Va.
157423		St. a.	Dorothy	13	9	42.8	11.0	4.2			1895	Edwards, Wash.	Seattle, Wash.
157505		St. p.	Dorothy	126	62	78.3	21.0	3.8			1896	Seattle, Wash.	Tacoma, Wash.
157509		St. a.	Dorothy	8	5	37.0	10.3	2.5			1900	San Francisco, Cal.	San Francisco, Cal.
157485		St. a.	Dorothy F. Wacker	221	128	129.2	23.8	10.0			1897	Pocomoke City, Md.	Baltimore, Md.
157289		St. a.	Dot	6	5	36.4	7.8	3.0			1891	Berwick, La.	Irishear, La.
157084		St. a.	Douglas	378	225	120.2	22.9	8.7	175		1892	Saugatuck, Mich.	Port Huron, Mich.
157204		St. a.	Douglas	97	67	82.6	18.4	7.7			1898	Toledo, Ohio	Detroit, Mich.
157582		St. a.	DOUGLASS HOUGHTON	5,332	4,034	454.0	50.0	24.2			1899	Cleveland, Ohio	Duluth, Minn.
157166		St. a.	Dove	18	9	58.6	12.0	4.7	30		1885	Wilmington, Del.	Charleston, S. C.
157590		St. a.	Dove	18	11	47.0	8.0	1.5			1890	Ghent, Ky.	Louisville, Ky.
157318		St. p.	Dover	244	191	154.0	33.5	3.5	140	100	1891	Sacramento, Cal.	San Francisco, Cal.
157347		St. a.	Dovie	10	7	38.6	8.6	3.5			1898	Tacoma, Wash.	Astoria, Oreg.
6103		St. a.	Dragon	24	14	64.6	14.7	6.0	12		1896	Buffalo, N. Y.	Buffalo, N. Y.
1897		St. a.	Dreadnaught	31	55	64.6	17.5	6.4			1898	Bristol, R. I.	Bridgeport, Conn.
157031		St. a.	Dreadnaught	31	15	69.8	15.4	6.0	274		1891	Cleveland, Ohio	Cleveland, Ohio
157363		St. y.	Dream	22	11	56.9	12.1	4.4	50		1893	Bridgeport, Conn.	New Haven, Conn.
157337	K. P. M. R.	St. y.	DREAMER	298	198	153.3	23.6	12.5	720		1899	Elizabeth, N. J.	Boston, Mass.
157004		St. p.	Dredger No. 1	282	222	100.0	26.2	6.7			1898	Portland, Oreg.	St. Louis, Mo.
6249		St. p.	Drew	2,929	2,688	306.8	47.5	10.8			1898	New York, N. Y.	New York, N. Y.
157123		St. a.	Driver	111	84	84.0	25.0	6.0			1884	Conway, S. C.	Wilmington, N. C.
6855		St. a.	Drualla M. Cox	38	18	58.7	16.2	6.6			1878	Philadelphia, Pa.	New York, N. Y.
157113		St. o. bt.	Du Bois	136	107	85.0	17.8	9.0			1883	Buffalo, N. Y.	Do.
150172		St. p.	Dubuque	748	748	257.2	40.6	6.1			1879	Cincinnati, Ohio	Dubuque, Iowa.
10891		St. a.	Duchess	30	24	68.0	13.8	5.6	100		1867	Geneva, N. Y.	Chicago, Ill.
111080	K. M. H. C.	St. y.	Duchess	55	33	99.5	18.2	8.2	7250		1895	Braintree, Mass.	New York, N. Y.
157171		St. a.	Duck Hunter	9	7	34.1	9.0	2.9			1885	Utahaddy, Wash.	Seattle, Wash.
157277		St. a.	Dudley Pray	215	107	104.8	26.8	13.3	500		1890	Boston, Mass.	Boston, Mass.
150250		St. p.	Duke	48	48	76.3	16.7	3.3			1893	Rock Island, Ill.	Rock Island, Ill.
157279		St. a.	Duluth	247	163	98.0	29.0	10.9			1890	Cleveland, Ohio	Cleveland, Ohio
157215		St. a.	Dumping	16	8	37.4	11.2	4.2			1867	Fall River, Mass.	Providence, R. I.
157404		St. a.	Dunbar	23	21	67.3	14.6	6.8	30		1894	Peoria, Ill.	Peoria, Ill.
157096		St. a.	Duncan City	120	59	104.4	18.5	9.3	45		1884	Manitowish, Wis.	Milwaukee, Wis.
157187		St. a.	Duncan Robertson	37	23	62.5	15.6	6.1	25		1884	Grand Haven, Mich.	Marquette, Mich.
157418	K. M. F. T.	St. y.	Duquesne	62	41	119.6	18.7	8.9	1250		1895	Bristol, E. I.	Pittsburg, Pa.
157380		St. p.	Dura	63	31	68.5	14.0	8.0			1893	Orange, Tex.	Galveston, Tex.
157396		St. a.	Dura	11	7	48.8	13.0	3.0			1894	Cleveland, Ohio	Cleveland, Ohio
157322		St. p.	Dusty Diamond	101	86	73.0	17.0	4.0			1898	St. Michael, Alaska	St. Michael, Alaska
157391		St. a.	Dutchess	21	10	48.0	13.0	5.4			1891	Newburgh, N. Y.	Albany, N. Y.
E.													
136186		St. a.	E. M. B. A.	80	58	71.6	17.6	7.6	45		1891	Grand Haven, Mich.	Chicago, Ill.
136542		St. p.	E. Douglas	107	107	112.3	24.2	4.6	745		1896	Wabasha, Minn.	La Crosse, Wis.
135471	K. D. P. B.	St. p.	E. Lockwood	88	64	90.4	18.4	9.1			1890	Newburgh, N. Y.	New York, N. Y.
136270		St. p.	E. Rutledge	212	212	132.7	30.5	6.7	300		1893	Rock Island, Ill.	Rock Island, Ill.

* Formerly schooner Wm. J. Bryant.

* Formerly st. p. Flora.

* Formerly st. a. Annie.

* Formerly st. y. { a Raleigh.

* Estimate.

* Formerly st. a. { a Al Foster.

* Formerly st. y. Nautilus.

* Formerly * st. p. Pittsburg.

* Formerly st. y. { b Marcell a.

* Formerly st. a. { b The Foster.

* Formerly st. a. Dorothy.

* Formerly st. a. Loretta Englebe.

* Formerly * st. p. Patience.

MERCHANT STEAM VESSELS OF THE UNITED STATES—Continued.

Official No.	Signal letters.	Rig.	Name of vessel.	Gross tonnage.	Net tonnage.	Length.	Breadth.	Depth.	Nominal horsepower.	Indicated horsepower.	When built.	Where built.	Home port (where permanent document issued).
136529		St. p.	F. A. Hawes	106	50	78.4	18.8	2.7	50	45	1895	Point Caswell, N. C.	Wilmington, N. C.
8454		St. a.	E. A. Packer	72	26	84.0	21.3	7.8			1872	Philadelphia, Pa.	Perth Amboy, N. J.
126315		St. a.	K. A. Shores, jr.	510	398	176.0	34.2	10.2	1,100		1892	Sheboygan, Wis.	Port Huron, Mich.
136205	K. J. P. V.	St. a.	E. B. BARTLETT	1,390	1,075	265.0	28.0	24.0	1,200	850	1891	West Superior, Wis.	Duluth, Minn.
136161		St. a.	E. B. Lane, jr.	32	16	53.4	12.4	5.8			1890	Portsmouth, Va.	Edenton, N. C.
136052		St. a.	E. C. Baker	153	76	102.0	21.6	9.0	300		1889	Philadelphia, Pa.	Albany, N. Y.
135851		St. a.	E. C. Matham	55	27	61.5	16.6	9.4			1865	Buffalo, N. Y.	Buffalo, N. Y.
135247		St. a.	E. C. Osgel	25	17	49.4	12.8	5.6			1874	Grand Haven, Mich.	Erie, Pa.
126192		St. a.	E. C. POPE	2,637	2,064	317.2	42.2	26.5			1891	Wyandotte, Mich.	Port Huron, Mich.
135116		St. a.	E. D. Holton	24	12	58.8	14.6	6.7			1874	Milwaukee, Wis.	Grand Haven, Mich.
136379		St. a.	E. D. Smith	133	115	89.0	25.0	5.0			1893	Lowell, Wash.	Seattle, Wash.
126542		St. a.	E. E. Frost	10	7	37.7	11.0	5.0			1865	Oswego, N. Y.	Buffalo, N. Y.
128014		St. a.	E. E. Rice	34	20	61.6	15.8	6.9			1888	Saugatuck, Mich.	Sandusky, Ohio.
136311		St. a.	E. E. Hall	12	6	36.0	7.7	3.6			1892	Skaneateles, N. Y.	Oswego, N. Y.
135317		St. a.	E. A. Simpson	109	54	93.4	20.1	10.8	72		1877	Camden, N. J.	Pensacola, Fla.
136320		St. a.	E. G. Crosby	84	42	89.0	18.2	9.5	250		1892	Grand Haven, Mich.	Buffalo, N. Y.
126157		St. a.	E. G. Maxwell	84	56	96.3	20.0	8.0	150		1883	do	Grand Haven, Mich.
135442		St. p.	E. G. Ragon	309	309	165.0	31.0	5.0			1867	Jeffersonville, Ind.	Louisville, Ky.
135219		St. c. bt.	K. H. Heath	99	75	109.8	17.6	7.0			1876	Lockport, Ill.	Chicago, Ill.
126254		St. a.	E. H. Jackson	85	61	98.0	16.8	6.9			1891	Charleston, S. C.	Charleston, S. C.
136486		St. a.	E. J. Coold	-108	72	90.0	20.5	10.6			1898	Madison, Md.	Richmond, Va.
136487		St. a.	E. L. Dwyer	64	44	69.0	17.0	5.9			1892	Astoria, Oreg.	Astoria, Oreg.
135940		St. a.	E. L. Reed	142	71	104.5	21.5	8.6	400		1898	Philadelphia, Pa.	Albany, N. Y.
136567		St. p.	K. N. T. S.	34	34	72.0	14.0	2.6			1896	Vincennes, Ind.	Wheeling, W. Va.
136724		St. a.	E. L. Russell	206	100	104.9	22.6	12.2	600		1899	Camden, N. J.	Mobile, Ala.
135475		St. a.	E. M. Millard	72	36	79.8	18.5	8.3			1880	Athens, N. Y.	New York, N. Y.
135623		St. a.	R. M. Peck	1,809	1,572	252.6	40.2	18.6			1896	Wyandotte, Mich.	Milwaukee, Wis.
136777		St. a.	E. M. Short	27	16	52.0	14.2	3.7			1899	Washington, N. C.	Newbern, N. C.
135500		St. c. bt.	E. P. Cook	135	115	96.4	17.6	8.9	25		1881	Havana, N. Y.	Buffalo, N. Y.
136044		St. a.	E. P. WILBUR	2,632	1,902	290.0	40.8	12.6	1,000	2,000	1882	Cleveland, Ohio	do
136491		St. p.	E. R. ANDRWSA	469	351	165.0	32.5	5.2			1894	Jeffersonville, Ind.	Cincinnati, Ohio.
136152		St. a.	E. S. Atwood	94	47	84.4	21.0	9.7	250		1890	Kosank, Conn.	New York, N. Y.
135211		St. p.	E. T. Carrington	52	26	78.2	19.1	6.1			1876	Bangor, Mich.	Duluth, Minn.
135295		St. a.	E. T. De Blois	81	53	92.9	18.0	8.0	70		1877	South Bristol, Me.	Newport, R. I.
136522		St. c. bt.	E. T. Douglass	137	95	81.9	17.7	8.8			1895	Buffalo, N. Y.	New York, N. Y.
136712		St. a.	E. T. Williams	97	68	81.6	21.9	9.0			1898	Baltimore, Md.	Norfolk, Va.
135454		St. a.	E. V. McCaulley	136	66	96.5	20.5	10.8	350		1887	Camden, N. J.	do
136293		St. a.	E. W. Menefee	70	13	51.0	14.1	6.9	80		1892	Baltimore, Md.	Baltimore, Md.
136547		St. a.	E. W. GULEBAY	2,600	2,019	378.6	45.8	23.2			1899	West Bay City, Mich.	Detroit, Mich.
136364		St. a.	E. W. Rice, jr.	41	33	56.6	18.0	6.0			1883	Providence, R. I.	Marblehead, Mass.
136530		St. a.	E. Frank Cox	153	104	103.1	28.9	7.8			1895	Athens, N. Y.	New York, N. Y.
136750		St. a.	E. James Tull	72	45	87.6	23.2	6.5			1899	Pocomoke City, Md.	Alexandria, Va.
136742		St. a.	E. Warren Reed	109	65	104.0	19.5	8.5			1899	do	Tappanhook, Va.
8503		St. a.	Eagle	170	114	102.4	29.0	7.7			1881	Mystic, Conn.	Bridgeport, Conn.
135443		St. p.	Eagle	185	125	140.0	24.5	4.8			1890	Pittsburg, Pa.	Wheeling, W. Va.
135654		St. p.	Eagle	231	227	155.6	24.8	4.2			1892	Grafton, Ill.	St. Louis, Mo.
135946		St. a.	Eagle	65	41	61.3	21.4	5.8			1887	Gloucester, Mass.	Gloucester, Mass.
136484		St. a.	Eagle	9	8	28.0	10.6	2.2			1896	Patchogue, N. Y.	Patchogue, N. Y.
135743		St. p.	Eagle	8	6	36.0	10.4	2.0			1898	Terra Haute, Ind.	Evansville, Ind.
135754		St. a.	Eagle Point	50	50	96.0	22.0	2.0			1894	Dubuque, Iowa	Dubuque, Iowa.
135773		St. p.	Eaglet	130	339	109.4	23.4	8.5			1884	Wilmington, Del.	Philadelphia, Pa.
135900		St. a.	Earl	130	120	116.0	28.7	3.1			1884	Gainesville, Miss.	Shieldsboro, Miss.
135672		St. p.	Easy	29	14	60.1	15.9	6.4			1888	Baltimore, Md.	Baltimore, Md.
136350		St. a.	Eastern Shore	791	654	176.0	35.0	9.5			1892	Wilmington, Del.	do
136350		St. a.	EASTON	643	497	145.0	32.9	14.4	500		1892	do	New York, N. Y.
136504		St. a.	EASTON	460	313	154.8	30.0	9.7	650		1896	Baltimore, Md.	Baltimore, Md.
81296		St. a.	East Chester	39	19	57.1	18.2	6.5	150		1890	Tottenville, N. Y.	New York, N. Y.
136073		St. a.	Eben Hoige	54	27	67.2	17.7	7.5			1889	Essex, Mass.	Providence, R. I.
136001		St. a.	Eber Ward	1,348	1,037	212.2	37.0	22.2			1888	West Bay City, Mich.	Buffalo, N. Y.
135132		St. a.	Echo	11	7	62.0	10.0	4.0			1875	New York, N. Y.	Albany, N. Y.
135641		St. a.	Echo	136	68	102.8	21.0	19.6	275		1883	Camden, N. J.	Mobile, Ala.
136246		St. a.	Echo	15	10	48.0	11.3	4.7	25		1892	Benton Harbor, Mich.	St. Louis, Mo.
136395		St. p.	Echo	36	20	70.2	16.2	2.0	20		1893	Snohomish, Wash.	Seattle, Wash.
136760		St. a.	Echo	26	18	57.5	10.6	4.0			1894	New York, N. Y.	New York, N. Y.
136772	K. P. M. J.	St. a.	ECHO	413	299	126.0	26.1	15.5	1,000		1890	Camden, N. J.	Pensacola, Fla.
136711		St. a.	ECHO	56	38	66.5	18.2	7.3			1900	Tacoma, Wash.	Tacoma, Wash.
135593		St. p.	Eclipse	148	148	124.9	24.6	4.1			1882	Clair, Iowa	Rock Island, Ill.
136087		St. a.	Eclipse	53	26	67.6	16.8	5.6			1889	Astoria, Oreg.	Astoria, Oreg.
136293		St. a.	Eclipse	32	16	42.6	17.0	4.0			1892	Islip, N. Y.	Patchogue, N. Y.
136504		St. a.	Eclipse	17	7	45.2	13.0	4.6			1893	Dallard, Wash.	Pt. Townsend, Wash.
136619		St. a.	Eclipse	9	9	39.0	9.0	3.0	12		1895	New Decatur, Ala.	Chattanooga, Tenn.
136725	K. P. S. G.	St. a.	Eclipse	211	163	104.9	27.0	10.2			1900	Benicia, Cal.	San Francisco, Cal.

1 Formerly at S. West Farms.

† Estimated.

; Composite.

MERCHANT STEAM VESSELS OF THE UNITED STATES—Continued.

Official No.	Signal letters.	Rig.	Name of vessel.	Gross tonnage.	Net tonnage.	Length.	Breadth.	Depth.	Nominal horsepower.	Indicated horsepower.	When built.	Where built.	Home port (where permanent document issued).	
						Feet.	Feet.	Feet.						
135409		St. a.	Edlie	17	8	47.0	13.0	6.0				1885	Baltimore, Md.	Boston, Mass.
135406		St. a.	Eddie H. Garrison	38	19	61.0	16.2	6.4	150			1884	Brooklyn, N. Y.	New York, N. Y.
135556		St. a.	Eddystone	271	201	125.7	22.0	8.0	180			1892	Wilmington, Del.	Philadelphia, Pa.
136127		St. a.	Edgar	26	13	60.0	14.0	6.0	35	50		1890	San Francisco, Cal.	San Francisco, Cal.
135191		St. a.	Edgar	37	37	75.4	15.0	4.8				1890	Spottsville, Ky.	Evansville, Ind.
8523		St. a.	Edgar Baxter	60	30	68.2	17.5	5.0				1890	Chester, Pa.	New York, N. Y.
136472		St. p.	Edgar Cheery	266	266	152.8	27.4	5.0				1894	Marietta, Ohio	Pittsburg, Pa.
136173	K. J. C. L.	St. a.	Edgar P. Luckenbach	272	136	120.2	25.0	14.0	750			1891	Camden, N. J.	New York, N. Y.
136610		St. a.	Edgewood	57	39	94.0	16.9	5.9				1897	Tottenville, N. Y.	Do.
7668		St. y.	Edgewater	20	10	52.8	13.0	0.0				1887	Sallabury, Mass.	Bridgeport, Conn.
136392		St. a.	Edgewater	85	53	63.5	24.3	7.6				1892	Rumbout, N. Y.	New York, N. Y.
136076		St. a.	Edison	17	12	30.0	10.5	3.3				1888	Samish Island, Wash.	Pt. Townsend, Wash.
8718		St. a.	Edith	24	12	60.0	13.0	6.2	36			1871	Philadelphia, Pa.	Philadelphia, Pa.
8658		St. p.	Edith	64	84	65.0	19.0	3.5				1872	Rock Island, Ill.	St. Louis, Mo.
135120		St. a.	Edith	15	7	46.2	9.7	4.2	15			1873	Philadelphia, Pa.	Newbern, N. C.
136292		St. a.	Edith	74	37	78.7	17.7	9.3	30			1877	Portland, Oreg.	Astoria, Oreg.
135393		St. a.	Edith	19	15	51.0	15.0	4.0				1878	Easthaven, Conn.	Newbern, N. C.
135498		St. y.	Edith	16	12	56.0	9.4	5.0				1881	Bristol, R. I.	Jacksonville, Fla.
136621		St. a.	Edith	192	78	120.0	21.0	9.0	100			1892	San Francisco, Cal.	Tacoma, Wash.
135461		St. p.	Edith	69	60	101.0	24.0	3.1				1885	Masson, W. Va.	St. Louis, Mo.
136062		St. a.	Edith	15	10	50.0	13.1	3.6	18			1893	Harlem, N. Y.	Jacksonville, Fla.
136123		St. p.	Edith	24	24	67.0	18.3	2.2	10			1890	Evansville, Ind.	Evansville, Ind.
136606		St. a.	Edith	37	25	58.1	16.0	6.5				1897	Tottenville, N. Y.	New York, N. Y.
136174		St. a.	Edith A.	15	15	46.1	15.4	6.2	115			1891	South Norwalk, Conn.	Bridgeport, Conn.
136799		St. a.	Edith H.	10	10	59.8	9.3	2.1				1900	Grantsville, W. Va.	Wheeling, W. Va.
136605		St. p.	Edith K.	27	25	50.5	10.1	3.3				1896	Mercedna, Ill.	St. Louis, Mo.
136852		St. a.	Edith Beard	34	17	57.4	16.6	6.5				1894	Brooklyn, N. Y.	New York, N. Y.
136725		St. a.	Edith E. Bailey	42	29	57.5	17.1	7.2				1898	do	Do.
136676		St. p.	Edith M. Kyle	54	44	61.5	15.5	4.3				1896	San Francisco, Cal.	Boston, Mass.
136594		St. a.	Edith Goddard Winslip	36	24	63.2	16.0	6.1	60			1897	Baltimore, Md.	Washington, D. C.
135993		St. y.	Edmarth	72	60	73.2	17.6	3.1				1887	Greenpoint, N. Y.	Trenton, N. J.
136096		St. a.	Edmond Parkin	24	19	60.0	16.2	5.2				1898	Newbern, N. C.	Newbern, N. C.
91992		St. a.	Edmond	14	14	56.0	12.0	3.0				1888	Hawesville, Ky.	Cincinnati, Ohio.
95474		St. p.	Edmond Butler	885	709	222.0	31.0	12.0				1881	Greenpoint, N. Y.	New York, N. Y.
8698		St. a.	Edmond L. Levy	51	25	80.0	18.0	7.6				1870	New Brunswick, N. J.	Do.
76312		St. a.	Edna	33	26	74.6	17.0	7.0				1892	Philadelphia, Pa.	Do.
135655		St. a.	Edna	32	14	58.0	12.6	6.0				1893	Seattle, Wash.	Pt. Townsend, Wash.
135777		St. p.	Edna	23	17	46.0	13.0	6.4				1884	Lake Charles, La.	Lake Charles, La.
135931		St. a.	Edna	33	23	62.1	16.0	7.0	90			1885	Baltimore, Md.	Baltimore, Md.
135937		St. p.	Edna	80	60	102.0	21.5	4.7	60			1887	Roomville, Mo.	Galveston, Tex.
136145		St. a.	Edna	23	11	49.8	14.0	5.8	75			1892	Philadelphia, Pa.	Philadelphia, Pa.
136346		St. a.	Edna	24	12	56.8	11.4	7.0				1892	Galveston, Tex.	Galveston, Tex.
136718		St. p.	Edna	78	50	70.0	21.4	3.0				1896	Shandy, Tenn.	Memphis, Tenn.
136742		St. a.	Edna	13	12	45.7	12.0	2.1				1890	New Orleans, La.	New Orleans, La.
136754		St. p.	Edna	14	14	44.0	12.5	2.5				1890	Rock Island, Ill.	Rock Island, Ill.
8436		St. a.	EDNA G.	154	67	92.5	23.0	7.5				1896	Cleveland, Ohio	Duluth, Minn.
136770		St. a.	Edna B. King	29	14	58.0	15.8	6.4				1872	Philadelphia, Pa.	New York, N. Y.
8978		St. a.	Edward K.	42	29	73.0	16.8	7.0				1890	Vermilion, Ohio	Cleveland, Ohio.
136452		St. a.	Edward Annan	46	23	74.0	17.0	7.1				1873	Philadelphia, Pa.	New York, N. Y.
135228		St. a.	Edward Backley	414	312	154.2	31.7	10.6	1400			1891	Manitowoc, Wis.	Grand Haven, Mich.
135693		St. p.	Edward Clark	242	185	109.6	23.6	8.4	200			1876	Philadelphia, Pa.	Newark, N. J.
135690		St. a.	Ed. Davison	2	92	122.0	25.0	4.1				1888	Pittsburg, Pa.	Pittsburg, Pa.
136214		St. a.	Edward Finke	43	21	66.0	16.2	6.4				1883	Buffalo, N. Y.	Duluth, Minn.
136718		St. a.	Edward Gillen	57	28	68.5	18.0	10.3	1150			1891	do	Do.
136779	K. P. N. J.	St. a.	EDWARD LUCKENBACH	401	198	135.0	27.5	15.7	600			1890	Philadelphia, Pa.	New York, N. Y.
136219		St. a.	Edward Murphy, jr.	13	6	42.6	13.0	5.6				1841	Cavaga, N. Y.	Albany, N. Y.
135741		St. p.	Ed. Roberts	253	253	173.6	32.5	5.6				1864	Madison, Ind.	Pittsburg, Pa.
135866		St. a.	Edward Shelby	27	19	56.2	18.7	7.4				1892	Saugatuck, Mich.	Toledo, Ohio.
135860		St. a.	Edward Smith	700	523	194.6	32.0	16.6				1843	Marine City, Mich.	Buffalo, N. Y.
136108		St. a.	Edward Smith	748	563	201.7	37.0	13.0				1890	West Bay City, Mich.	Port Huron, Mich.
136032		St. a.	Edward Watkins	20	10	45.2	15.5	6.0				1873	Milwaukee, Wis.	Chicago, Ill.
136613		St. a.	Edward J. Birchwind	133	91	64.2	20.2	10.8				1867	Port Richmond, N. Y.	New York, N. Y.
96117		St. a.	Edward M. Timmins	66	47	62.0	18.5	7.8				1889	Sleightsburg, N. Y.	Do.
135221		St. a.	Edward P. Avery	11	8	46.2	12.2	4.0	390			1876	Wairarua, Conn.	New Haven, Conn.
136025		St. a.	Edward S. Ponce	715	442	167.5	28.2	18.7				1873	Port Dalhousie, Ontario	Cleveland, Ohio.
136729		St. a.	Edward T. Dalzell	39	27	78.0	26.7	10.2				1899	Port Richmond, N. Y.	New York, N. Y.
136568		St. p.	Erwin	82	61	50.0	10.5	2.8				1896	Marked Tree, Ark.	Memphis, Tenn.
136810		St. a.	Erwin C.	8	7	61.0	9.0	4.0				1896	Stillwater, Minn.	St. Paul, Minn.

¹ Formerly st. a. (s) Orphan Girl.

² Formerly st. a. (s) Hucarr.

³ Formerly st. y. Jessie M.

⁴ Formerly st. a. Mattie.

⁵ Formerly st. p. (s) U. S. Q. M. D. Cosmopolitan.

⁶ Formerly st. p. (s) Havana.

⁷ Formerly st. p. (s) Paul Koch.

⁸ Formerly st. a. James D. Nicol.

⁹ Formerly U. S. Engineer Dept. st. a.

¹⁰ Formerly st. a. H. Witt Holce.

¹¹ Formerly British st. a. California.

¹² Estimated.

¹³ General W. W. Bolknep.

¹⁴ General A. A. Humphreys.

MERCHANT STEAM VESSELS OF THE UNITED STATES—Continued.

Official No.	Signal letters.	Rtg.	Name of vessel.	Gross tonnage.	Net tonnage.	Feet.			Nominal horsepower.	Indicated horsepower.	When built.	Where built.	Home port (where permanent document issues).
						Length.	Breadth.	Depth.					
135486		St. s.	Edwin Dayton	95	81	98.7	20.0	8.2	110		1841	Mystic Bridge, Conn.	New York, N. Y.
75481		St. a.	Edwin Hawley	56	27	78.5	18.3	7.6			1873	Philadelphia, Pa.	Do.
135671		St. a.	Edwin Terry	96	45	84.5	19.4	10.2			1843	Camden, N. J.	Albany, N. Y.
135496		St. a.	Edwin D. Hartley	59	29	73.5	18.0	7.6	40		1881	do	Trenton, N. J.
136322		St. a.	Edwin H. Head	244	124	122.4	26.0	12.0			1892	Newburg, N. Y.	Albany, N. Y.
136246		St. a.	EDWIN S. STUART	150	75	105.9	22.3	10.0			1893	Brooklyn, N. Y.	Philadelphia, Pa.
135954		St. a.	Edwin S. Tice	728	513	126.9	32.1	12.5	500		1847	Manitowoc, Wis.	Milwaukee, Wis.
136358		St. a.	Elbe B.	51	11	72.1	16.9	5.3			1896	Ashabula, Ohio	Cleveland, Ohio
135155		St. a.	Elbe L.	41	28	63.7	17.4	7.0	248		1875	Cleveland, Ohio	Duluth, Minn.
136246		St. p.	Exalite	120	62	76.0	20.0	4.0	20		1861	Woodland, Wash.	Portland, Minn.
135640		St. a.	Ezra	1.5	7	53.0	12.6	4.2			1882	Brooklyn, N. Y.	Brunswick, Ga.
136756		St. a.	Elihu	35	5	30.0	10.4	3.6			1900	Patchogue, N. Y.	New York, N. Y.
136001		St. p.	Elihu	6	35	81.5	15.0	3.0	180		1892	Woodville, Wis.	Memphis, Tenn.
135190		St. a.	Elihu	16	8	46.0	10.5	4.6	30		1875	San Francisco, Cal.	San Francisco, Cal.
136753		St. a.	Et. Angelo	150	82	98.0	22.0	12.0			1899	Newport News, Va.	New York, N. Y.
136685		St. p.	Elberon	380	268	143.1	25.9	6.8			1884	Nyak, N. Y.	Perth Amboy, N. J.
136685		St. p.	El Blanco	50	32	51.0	21.0	10.3			1894	Pik, Mo.	Memphis, Tenn.
8230		St. p.	El Capitan	962	669	194.0	35.6	14.5	250		1866	San Francisco, Cal.	San Francisco, Cal.
136771	K. P. M. H.	St. ship.	El Ciro	4,604	2,921	391.3	48.3	15.8		3,800	1899	Newport News, Va.	New York, N. Y.
135814	K. C. T. D.	St. ship.	El Dorado	3,531	2,561	331.6	42.6	22.6			1884	Philadelphia, Pa.	Do.
136596		St. a.	El Hard	37	26	67.3	14.8	6.2	148		1896	Astoria, Ore.	Astoria, Ore.
136004	K. G. L. W.	St. ship.	El Mar	3,531	2,539	311.6	42.6	22.6	2,500		1889	Philadelphia, Pa.	New York, N. Y.
135897	K. D. M. N.	St. ship.	El Monte	3,531	2,561	311.6	42.6	22.6	2,000		1886	do	Do.
135967		St. a.	El Moro	13	6	51.0	12.2	4.4	20		1867	Elizabethport, N. J.	Do.
136163		St. a.	El Mozo	103	51	63.8	20.6	8.1			1830	New Orleans, La.	New Orleans, La.
136756	K. P. J. C.	St. ship.	EL NORTH	4,604	2,925	391.9	48.3	15.8	13,800		1899	Newport News, Va.	New York, N. Y.
135800	K. C. R. G.	St. ship.	El Paso	3,531	2,561	311.6	42.6	22.6			1884	Philadelphia, Pa.	Do.
136302		St. y.	El Placita	25	12	64.8	12.7	6.1	1180		1892	Boston, Mass.	Mt. Desert Ferry, Ma.
136385		St. a.	EL PRINCE	102	73	111.5	17.8	8.6	200	225	1893	San Francisco, Cal.	San Francisco, Cal.
136462		St. a.	El Rio	16	6	55.3	12.3	4.9			1896	Mobile, Ala.	Mobile, Ala.
136761	K. P. J. W.	St. ship.	Et. Rio	4,604	2,918	391.9	48.3	15.8			1899	Newport News, Va.	New York, N. Y.
136747	K. P. G. H.	St. ship.	Et. St. D.	4,572	2,903	390.9	48.3	15.6	700	3,700	1899	do	Do.
136625		St. a.	El Sueno	23	12	44.0	18.0	4.7			1894	Alameda, Cal.	St. Michael, Alaska.
136349		St. a.	Elorado	96	64	71.2	17.0	6.4			1893	Buffalo, N. Y.	Portland, Me.
92806	K. N. W. H.	St. y.	Eleanor	53	36	79.6	14.7	7.1			1897	Middletown, Conn.	Baltimore, Md.
136303	K. N. J. C.	St. y.	Eleanor	23	14	55.8	16.0	6.8			1892	Salem, Mass.	Salem, Mass.
136482		St. a.	Eleanor	28	14	61.4	13.5	5.6			1894	Scranton, Miss.	Mobile, Ala.
136603		St. a.	Eleanor	17	11	62.5	11.0	4.7			1897	Saugatuck, Mich.	Grand Haven, Mich.
136610		St. a.	Eleanor May	34	20	61.4	15.0	3.8			1894	Salisbury, Mass.	Newburyport, Mass.
135755		St. a.	Eleanor F. Peck	357	218	105.9	30.0	8.0			1884	Brooklyn, N. Y.	New Haven, Conn.
136391		St. a.	Eleanor L. Wright	96	48	86.4	21.4	9.6			1893	Bath, Me.	Portland, Me.
135576		St. a.	Electa	54	27	54.9	11.5	5.2	85		1883	Brewer, Me.	Bangor, Me.
136772	K. C. M. N.	St. y.	Electra	316	215	173.0	23.0	12.6			1884	Wilmington, Del.	Newport, R. I.
136847		St. p.	Electra	372	273	170.0	35.0	5.2			1897	Jeffersonville, Ind.	New Orleans, La.
135876		St. a.	Electric	79	47	72.6	18.6	5.3			1886	Astoria, Ore.	Astoria, Ore.
136209		St. a.	ELECTRON	32	16	72.2	13.2	4.9			1891	Newburg, N. Y.	Tampa, Fla.
136229		St. y.	Elf	26	13	66.8	12.0	6.3			1890	Providence, R. I.	New York, N. Y.
136721		St. a.	Elf	13	9	40.3	9.5	4.5	20		1898	Astoria, Ore.	Astoria, Ore.
136224		St. a.	Elfin	38	35	68.6	13.5	4.8	60	55	1891	Pontiac, Wash.	Seattle, Wash.
135940		St. a.	Elfin-Mere	1,054	796	190.5	34.0	21.0			1887	West Bay City, Mich.	Port Huron, Mich.
136800	K. P. V. R.	St. y.	ELFMTA	146	90	123.5	18.2	10.1			1900	New York, N. Y.	Burlington, Vt.
136114		St. a.	Eli Shriver, Jr.	26	13	43.0	13.5	6.5			1890	Buffalo, N. Y.	Buffalo, N. Y.
136782		St. a.	Eli B. Conine	117	80	85.7	21.0	10.4			1900	Wilmington, Del.	New York, N. Y.
136155	K. H. Q. D.	St. a.	Elihu Thomson	896	448	195.1	28.0	10.6			1888	Newcastle, England	Tacoma, Wash.
136324		St. a.	Eliza	15	8	47.0	13.0	4.9			1892	Grand Marais, Minn.	Marquette, Mich.
136586		St. p.	Eliza	260	167	110.0	25.0	3.1			1896	Jeffersonville, Ind.	Wesley, W. Va.
8130		St. a.	Eliza Jane	9	6	31.0	12.9	3.8			1845	Albany, N. Y.	New York, N. Y.
8882		St. a.	Eliza Williams	37	18	62.8	14.6	6.6	85		1872	Buffalo, N. Y.	Duluth, Minn.
136738		St. a.	Eliza H. Strong	781	614	205.0	36.7	11.3			1899	Tonawanda, N. Y.	Buffalo, N. Y.
8781	J. D. S. P.	St. p.	Elizabeth	1,079	828	215.0	35.3	12.7			1867	Brooklyn, N. Y.	New York, N. Y.
8756		St. p.	Elizabeth	297	192	124.0	24.0	9.0	60		1871	Portsmouth, Va.	Norfolk, Va.
135215		St. a.	Elizabeth	10	7	45.0	10.8	3.7	17		1875	Tottenville, N. Y.	Charleston, S. C.
135410		St. a.	Elizabeth	9	7	38.0	8.5	3.0	8		1879	Buffalo, N. Y.	Grand Haven, Mich.
135961		St. p.	Elizabeth	340	284	104.0	26.0	5.6			1886	Pittsburg, Pa.	Pittsburg, Pa.
136126		St. a.	Elizabeth	25	12	58.5	14.0	6.0	25	60	1890	San Francisco, Cal.	San Francisco, Cal.
136186		St. a.	Elizabeth G.	24	18	56.7	12.6	6.7	20		1892	Manistee, Mich.	Milwaukee, Wis.
136372		St. p.	Elizabeth City	254	127	95.3	28.3	9.4			1893	Bath, Me.	Portland, Me.
136148		St. bge.	Elizabeth Vansilver	91	60	90.4	22.4	6.6	250		1890	Adams Wharf, N. J.	Stonington, Conn.
136272		St. a.	Elizabeth M. Froelich	129	88	116.5	19.2	8.2	80		1892	Baltimore, Md.	Tappanhook, Va.
135990		St. a.	Elizabeth Monroe Smith	204	144	124.6	22.6	7.0	250		1886	Philadelphia, Pa.	Philadelphia, Pa.
136306		St. a.	Elik	19	9	58.0	11.3	3.6			1892	Wilmington, N. C.	Wilmington, N. C.
136333		St. a.	Elik	57	38	81.4	17.7	7.8	80		1892	Grand Haven, Mich.	Niagara Falls, N. Y.
136448		St. p.	Elik	106	69	153.0	22.0	4.0	250		1894	Peoria, Ill.	Vicksburg, Miss.

* Formerly at s. Jacob Myers.

* Formerly at y. Minnie May.

* Formerly Norwegian at s. Italia.

† Estimated.

MERCHANT STEAM VESSELS OF THE UNITED STATES—Continued.

Official No.	Signal letters.	Rig.	Name of vessel.	Gross tonnage.	Net tonnage.	Length.	Breadth.	Depth.	Nominal horsepower.	Indicated horsepower.	When built.	Where built.	Home port (where permanent document issued).
						Feet.	Feet.	Feet.					
136751		St. y.	Elk	6	6	40.7	4.2	3.0			1893	Cleveland, Ohio	Buffalo, N. Y.
161097		St. a.	Elk	25	17	64.0	15.1	3.5			1890	Pontiac, Wash.	Tacoma, Wash.
139772		St. a.	Elk No. 1	61	51	58.7	15.5	7.2			1899	Port Townsend, Wash.	St. Michael, Alaska.
136651		St. bge.	Elko	464	272	161.9	23.0	8.5	400		1890	Philadelphia, Pa.	Philadelphia, Pa.
7851		St. p.	Ella	300	252	152.8	22.1	8.3	125		1884	Mystic, Conn.	New London, Conn.
136638		St. v.	Ella	15	13	55.4	10.0	3.3			1874	Poughkeepsie, N. Y.	Cape Vincent, N. Y.
136484		Ga. s.	Ella	7	7	36.9	12.0	3.8			1874	Rockaway Beach, N. Y.	Patchogue, N. Y.
135967		St. a.	Ella	103	70	93.9	22.0	7.0	48		1888	Wilmington, Del.	Newark, N. J.
136408		St. a.	Ella	27	18	47.7	18.0	5.5	160		1893	Boston, Mass.	Boston, Mass.
136483		Ga. a.	Ella	25	22	56.5	12.3	6.0			1898	Grand Rapids, Mich.	Grand Haven, Mich.
136611		St. p.	Ella R.	23	23	57.7	10.1	3.4			1897	D-lhl, Ohio	Cincinnati, Ohio
136670		St. a.	Ella R.	11	7	35.5	11.4	5.4			1898	Buffalo, N. Y.	Buffalo, N. Y.
136598		St. a.	Ella G.	115	100	108.8	27.2	6.5			1882	Port Clinton, Ohio	Toledo, Ohio
136790		St. a.	Ella H.	26	20	52.0	19.3	4.8			1884	Buffalo, N. Y.	Buffalo, N. Y.
136400		St. a.	Ella Swirens	64	52	73.2	17.2	7.3			1870	Philadelphia, Pa.	Pittsburg, Pa.
136633		St. a.	Ella Rohlf	64	58	75.5	20.0	6.0	60	80	1880	San Francisco, Cal.	San Francisco, Cal.
108826		St. a.	Ella St. Clair	45	22	70.6	15.0	6.2			1891	St. Louis, Mo.	St. Louis, Mo.
135527		St. a.	Ella G. Stone	43	21	69.0	15.4	9.9			1881	Algonac, Mich.	Duluth, Minn.
135187		St. a.	Ella M. Pearce	16	5	44.2	19.0	3.6	15		1876	Alexandria, Va.	Richmond, Va.
135282		St. a.	Ella M. Smith	151	118	87.6	20.2	9.4	100		1878	Algonac, Mich.	Port Huron, Mich.
7224		St. a.	Ellen	37	18	56.7	14.0	6.7			1893	Philadelphia, Pa.	Eastport, Me.
444		St. a.	Ellen	94	65	93.0	17.6	7.6	60		1853	Reading, Pa.	New York, N. Y.
5667		St. p.	Ellen	80	74	78.5	20.2	4.5	40		1899	Stockton, Cal.	San Francisco, Cal.
135740		St. p.	Ellen	828	228	137.0	24.8	7.4	120		1883	Vallejo, Cal.	Do.
135843		St. p.	Ellen	57	39	65.5	18.0	6.3			1885	Fairhaven, Cal.	Eureka, Cal.
136356		St. a.	Ellen	349	184	121.0	30.6	8.9			1902	Milwaukee, Wis.	Milwaukee, Wis.
135986		St. p.	Ellen M.	19	16	50.9	8.0	4.0			1887	Stillwater, Wis.	St. Paul, Minn.
26506		St. a.	Ellen Garrett	34	17	61.0	15.2	6.3			1863	South Roadout, N. Y.	New York, N. Y.
136554		St. a.	Ellen Gertrude	14	10	52.0	13.0	5.0	25		1898	Harbor Springs, Mich.	Grand Haven, Mich.
136550		St. a.	Ellen McAvoy	27	12	56.4	15.0	6.0			1883	Petty's Island, N. J.	Philadelphia, Pa.
136696		St. a.	Ellen M. Roman	73	36	78.4	19.7	8.6			1883	Athens, N. Y.	Albany, N. Y.
108980		St. a.	Elma	29	20	63.2	14.6	4.6			1897	Hudson, N. Y.	Cleveland, Ohio
136447		St. a.	Elm City	125	81	120.0	21.4	6.2	60		1883	Norfolk, Va.	Richmond, Va.
136561		St. a.	Elmer	31	15	60.8	16.6	6.3			1882	Mount Clemens, Mich.	Grand Haven, Mich.
136727		St. a.	Elmer E. Wood	112	56	82.0	20.6	9.6			1865	Canton, N. J.	Pittsburg, Pa.
135558		St. a.	Elmira	94	47	88.6	20.8	10.2			1882	Brooklyn, N. Y.	New York, N. Y.
136491		St. p.	Elmore	463	407	160.0	34.0	4.5	300		1885	Portland, Ore.	Portland, Ore.
135311		St. a.	Elmore A. Kent	87	43	77.7	18.8	6.2			1877	Philadelphia, Pa.	Beaufort, S. C.
135490		St. a.	Elmo	40	30	67.9	18.0	5.0			1891	Athens, N. Y.	New York, N. Y.
136983		St. p.	Elmo	89	86	112.0	22.0	3.4			1899	Harmar, Ohio	Burlington, Iowa
136495	K. N. P. R.	St. y.	ELMBA	261	136	132.7	21.5	10.0			1898	Elizabethport, N. J.	New York, N. Y.
78763	K. J. F. T.	St. a.	Ella	94	66	94.0	17.6	10.8	100		1896	Brooklyn, N. Y.	Do.
136458		St. a.	Ella M.	14	7	41.5	11.3	4.2	130		1893	Oshkosh, Wis.	Milwaukee, Wis.
8715		St. a.	Ella	45	24	72.7	17.2	7.2			1871	Boston, Mass.	Boston, Mass.
136931		St. a.	Ella	65	37	77.9	20.0	8.0	40	80	1899	San Francisco, Cal.	San Francisco, Cal.
136494		St. a.	ELLA	39	16	57.6	14.8	7.2	70		1893	Baltimore, Md.	Baltimore, Md.
136482		St. p.	Ella W.	13	13	43.0	14.0	3.2			1898	San Francisco, Cal.	San Francisco, Cal.
136745		Ga. p.	Ella May	32	13	40.3	22.4	3.5			1899	Wallula, Wash.	Portland, Ore.
136932		St. a.	Ella Weatherly	59	33	60.7	19.8	5.5	100		1887	Penngrove, N. J.	Camden, N. J.
136657		St. a.	Eithler	13	9	32.4	12.3	6.0			1897	Portland, Me.	Portland, Me.
136573		St. a.	Eitings Anderson	17	12	42.2	11.5	4.8			1882	Eddyville, N. Y.	Albany, N. Y.
86059		St. a.	Elva	81	61	70.6	18.1	9.2			1899	Chicago, Ill.	Marquette, Mich.
136796		St. p.	Elva	58	33	85.9	20.0	2.5			1899	Leavenworth, Ind.	Louisville, Ky.
136119		St. a.	Elva G. Harvey	17	13	48.6	12.4	5.9	30		1899	Bordentown, N. J.	Philadelphia, Pa.
136181		St. p.	Elwood	510	420	154.0	30.0	7.5			1891	Portland, Ore.	Wangai, Alaska
136374	K. L. R. J.	St. y.	Embla	197	134	149.1	20.1	9.7			1893	Nyeck, N. Y.	New York, N. Y.
7225		St. p.	Emeline	383	261	162.5	25.9	8.1			1857	New York, N. Y.	Do.
136392	K. M. S. G.	St. y.	EMELINE	79	52	101.5	16.5	6.1	250		1893	Chester, Pa.	Do.
6767		St. a.	Emerald	348	306	140.3	30.4	10.8			1871	Marine City, Mich.	Buffalo, N. Y.
8253		St. p.	Emerald	215	154	144.0	22.5	6.0			1863	Algonac, Mich.	Marquette, Mich.
8741		St. a.	Emily	25	12	50.5	13.5	6.4	36		1871	Philadelphia, Pa.	Wilmington, Del.
8747		St. a.	Emily	36	16	58.3	16.0	6.5			1871	Boston, Mass.	Boston, Mass.
136195		St. p.	Emily	66	66	86.0	32.9	3.0			1891	Jeffersonville, Ind.	Cincinnati, Ohio
136618		St. a.	Emily	12	6	37.0	8.4	3.6			1897	Myrtle Point, Ore.	Coco Bay, Ore.
136733		Ga. s.	Emily I.	8	5	31.6	9.1	3.9			1899	South Boston, Mass.	Boston, Mass.
136667		St. p.	Emily M.	12	9	32.4	9.3	2.0			1898	Brownsville, Ore.	St. Michael, Alaska
136719		St. a.	Emily Jung	33	9	65.7	14.1	6.0			1898	Acornson, La.	Pittsburg, Pa.
136642		St. a.	Emily Mansfield	66	47	69.9	18.0	4.8			1882	New Haven, Conn.	New Haven, Conn.
135139		St. a.	Emily A. Foote	108	70	108.0	17.6	7.3	80		1875	Boothbay, Me.	Tappanhook, Va.
135411		St. a.	Emilia	99	70	84.0	23.6	5.6			1890	Athens, N. Y.	Portland, Me.
7054		St. a.	Emma	30	30	70.2	17.5	7.6	100		1893	Baltimore, Md.	Baltimore, Md.

† Formerly at a. Katharina.
* Formerly at a. Archie Parker.
* Formerly at a. R. I. Mass.
* Formerly at a. William Cox.

‡ Formerly at st. p. Elise H.
* Formerly at st. y. Jean.
* Formerly at st. y. Glad Tidings.

* Formerly at st. p. Nantasket.
* U. S. Q. M. D. Nantasket.
* Formerly at a. } D. W. Powers.
* Formerly at a. } Geo. W. Johnson.

† Rebuilt, 1874.
‡ Estimated.
‡ Composite.

MERCHANT STEAM VESSELS OF THE UNITED STATES—Continued.

Official No.	Signal letters.	Rtg.	Name of vessel.	Gross tonnage.	Net tonnage.	Length.	Breadth.	Depth.	Nominal horsepower.	Indicated horsepower.	When built.	Where built.	Home port (where permanent document issued).
8655		St. p.	Enma	87	76	86.2	22.5	4.7	25		1870	Stockton, Cal.	San Francisco, Cal.
135461		St. p.	Enma	90	80	102.0	32.5	6.0	56		1880	Aigiers, La.	New Orleans, La.
135550		St. a.	Enma	18	18	51.5	10.2	3.7			1885	San Diego, Cal.	San Diego, Cal.
135856		St. a.	Enma	27	17	48.0	12.0	3.5			1885	Portsmouth, Va.	Norfolk, Va.
136407		St. p.	Enma	5	5	48.0	10.0	1.7			1898	Devalis Bluff, Ark.	Memphis, Tenn.
136774		St. a.	Enma	36	18	58.2	12.7	4.5			1899	Wilmington, N. C.	Wilmington, N. C.
136130		St. a.	Enma K.	32	16	56.0	16.5	3.8			1900	Glencove, N. Y.	Perth Amboy, N. J.
136065		St. a.	Enma Bluecker	31	14	54.2	12.0	4.7			1899	Grand Haven, Mich.	Milwaukee, Wis.
130345		St. p.	Enma Cooper	79	79	95.6	25.0	3.3			1878	Pittsburg, Pa.	Paducah, Ky.
136658		St. p.	Enma Francis	44	30	60.0	14.0	2.0			1898	Leaveuworth, Ind.	Mobile, Ala.
135928		St. p.	Enma Gilles	549	444	178.0	30.5	7.5		400	1887	Baltimore, Md.	Baltimore, Md.
8763		St. p.	Enma Hayward	613	456	177.0	29.0	7.5			1871	Portland, Ore.	Portland, Ore.
135946		St. p.	Enma A. Ford	513	436	180.0	36.0	9.0			1894	Wilmington, Del.	Baltimore, Md.
136201		St. a.	Enma A. Twigg	16	8	53.0	13.2	4.5	130		1891	Georgetown, S. C.	Georgetown, S. C.
135168		St. a.	Enma E. Thompson	278	198	125.8	27.6	12.8			1875	Saginaw City, Mich.	Milwaukee, Wis.
8902		St. a.	Enma J. Kennedy	57	28	78.0	18.3	7.9	90		1873	Philadelphia, Pa.	Newark, N. J.
135824		St. a.	Enma Kate Ross	127	63	104.2	20.0	16.0			1892	Camden, N. J.	Newark, N. Y.
136133		St. a.	Emmeline	137	68	82.8	21.9	6.9			1890	Ashabula, Ohio	Brunswick, Ga.
115621		St. a.	Emperor	66	34	80.8	18.8	7.7	80		1874	Greenpoint, N. Y.	New York, N. Y.
8973	J. N. V. D.	St. a.	Empire	732	525	170.1	32.7	20.1	225		1873	Port Madison, Wash.	San Francisco, Cal.
136093		St. a.	Empire	41	20	67.2	16.0	6.9			1899	Athens, N. Y.	New York, N. Y.
136674		St. bgo.	EMPIRE	115	64	80.2	22.3	5.4			1898	Elizabeth, N. J.	Do.
136823		St. a.	EMPIRE CITY	4,118	3,268	605.4	48.0	24.4			1897	Cleveland, Ohio	Duluth, Minn.
7229		St. a.	Empire State	1,116	962	212.0	32.7	12.3			1892	Buffalo, N. Y.	Cleveland, Ohio.
22795		St. p.	Empire State	379	370	157.2	26.6	8.4			1883	New York, N. Y.	Cape Vincent, N. Y.
135406		St. a.	Empress	9	7	44.5	19.5	3.3	15		1878	Youngsport, N. Y.	Patehogue, N. Y.
135972		St. p.	Enoline	2,014	1,633	245.0	40.4	14.5			1890	San Francisco, Cal.	San Francisco, Cal.
75273		St. p.	Endeavor	633	484	234.8	41.8	7.1	600		1871	Cincinnati, Ohio	New Orleans, La.
136531	K. M. P. B.	St. a.	ENDRAVON	315	214	136.0	23.2	7.4	500		1896	Philadelphia, Pa.	Baltimore, Md.
136671	K. N. H. P.	St. y.	Endion	61	42	80.3	14.1	8.7			1898	New York, N. Y.	Providence, R. I.
127347		St. a.	Engels	34	23	58.0	15.6	6.5			1890	Athens, N. Y.	New York, N. Y.
135949		St. y.	Engineer	18	9	49.9	11.9	5.0	54	40	1888	Middletown, Conn.	Hartford, Conn.
136716		St. p.	Englewood	26	19	51.0	16.0	3.0			1890	St. Michael, Alaska	St. Michael, Alaska
136479		St. a.	Enigma	24	19	48.8	14.0	5.9	30	130	1894	Seattle, Wash.	Seattle, Wash.
135371		St. p.	Enoch Pratt	571	365	155.4	48.0	8.3			1878	Baltimore, Md.	Baltimore, Md.
136422		St. p.	Enos Taylor	64	64	116.9	20.0	3.5			1893	Higginsport, Ohio	Wheeling, W. Va.
136639		St. a.	Ensign	0	0	41.7	12.9	3.8			1897	Cincinnati, Ohio	Cincinnati, Ohio.
135080		St. p.	Enterprise	228	226	150.0	27.0	5.0			1873	Pittsburg, Pa.	Pittsburg, Pa.
135293		St. a.	Enterprise	36	28	57.3	14.9	4.5	12		1877	Norwalk, Conn.	New Haven, Conn.
135619		St. a.	Enterprise	183	142	118.0	22.0	7.0			1882	Wilmington, Del.	Portland, Me.
135761		St. a.	Enterprise	31	18	53.0	12.9	5.6			1884	Port Townsend, Wash.	Port Townsend, Wash.
135974		St. a.	Enterprise	21	10	50.5	14.0	5.8		28	1896	Cleveland, Ohio	Cleveland, Ohio.
136144		St. p.	Enterprise	137	137	108.2	22.0	3.3			1890	Portland, Ore.	Portland, Ore.
136277		St. a.	Enterprise	13	6	38.9	10.9	3.8			1892	Shumans Mills, Ga.	Savannah, Ga.
136555		St. a.	Enterprise	40	21	67.2	16.5	5.2	160		1896	Tottenville, N. Y.	Pensacola, Fla.
135991		St. a.	Equator	76	42	81.5	22.0	8.0			1888	Bonita, Cal.	San Francisco, Cal.
8449		St. s.	Erastus Corning	308	250	117.0	24.9	8.0	200		1857	Brooklyn, N. Y.	New York, N. Y.
136360		St. a.	Erasmus Day	60	34	70.1	19.5	10.1			1893	Buffalo, N. Y.	Cleveland, Ohio.
136624		St. e.	ERICSSON	897	748	196.2	32.3	9.3			1897	Philadelphia, Pa.	Philadelphia, Pa.
8930		St. p.	Ericson	981	742	126.5	40.6	14.1			1873	Chester, Pa.	New York, N. Y.
135735		St. s.	Eric	29	15	49.9	14.8	6.7			1893	Brooklyn, N. Y.	Newark, N. J.
135978		St. a.	Eric	21	10	56.2	14.0	6.1			1888	Sandusky, Ohio	Sandusky, Ohio.
136002		St. a.	Eric	43	29	60.0	16.0	8.5			1897	Detroit, Mich.	Buffalo, N. Y.
135615		St. a.	Eric L. Hackley	91	57	79.0	17.4	5.2	30		1892	Muskegon, Mich.	Grand Haven, Mich.
136427		St. a.	Erna	14	7	51.5	13.1	4.9	60		1894	Benton Harbor, Mich.	Milwaukee, Wis.
136224		St. a.	Erne King	10	10	32.0	8.6	4.0			1894	Brotherrow, Wis.	Rock Island, Ill.
136351		St. a.	Ernest	37	23	75.5	16.0	6.0			1893	Lake Charles, La.	Lake Charles, La.
136677		St. a.	ERNEST A. HAMIL	163	81	101.2	22.2	9.4			1898	Seattle, Wash.	Port Townsend, Wash.
135877		St. a.	Erwin	8	8	32.5	12.0	4.4			1896	Lorain, Ohio	Eric, Pa.
136554		St. a.	Escort	29	14	55.7	15.5	7.0			1883	Baltimore, Md.	New York, N. Y.
136406		St. a.	Escort	16	9	54.8	13.2	4.5			1878	Pawtuucket, R. I.	Machias, Me.
136290		St. p.	Escort	21	21	46.0	14.5	2.6	120		1882	Kilbourn City, Wis.	La Crosse, Wis.
135572		St. a.	Escort No. 2	145	72	92.0	24.2	13.0			1881	Coos Bay, Ore.	Portland, Ore.
136285		St. a.	Escon	334	324	158.0	31.4	7.6			1892	Cleveland, Ohio	Cleveland, Ohio.
7738		St. a.	Essex	50	23	80.5	17.8	6.0			1894	Newburgh, N. Y.	New York, N. Y.
135855		St. a.	Essex	660	484	146.8	27.5	9.2	200		1885	Baltimore, Md.	Baltimore, Md.
136138	K. J. L. W.	St. sbp.	Essex	2,530	1,873	259.9	40.0	15.4	3,000		1890	Philadelphia, Pa.	Do.
135853		St. a.	Estella	32	20	53.2	13.0	4.2			1886	Tacoma, Wash.	Seattle, Wash.
136284		St. s.	Estella	48	39	55.5	13.4	4.9			1892	Stockton, Cal.	San Francisco, Cal.
185114		St. a.	Estelle	34	17	68.4	13.8	8.7			1874	Watkins, N. Y.	Duluth, Minn.

1 Formerly st. p. { s Frank B. Nimick.
b City of Owensboro.

2 Formerly st. a. Standard.
3 Formerly st. p. Sylvan Str. sm.

4 Formerly st. p. John T. Moore.
5 Formerly st. a. C. Alseberger.

6 Formerly st. a. Frank A. Farst
7 Estimated.

MERCHANT STEAM VESSELS OF THE UNITED STATES—Continued.

Official No.	Signal letters.	Rig.	Name of vessel.	Gross tonnage.	Net tonnage.	Length.	Breadth.	Depth.	Number of horsepower.	Indicated horsepower.	When built.	Where built.	Home port (where permanent document issued).
135396		St. a.	Estelle	21	11	31.0	14.2	4.2			1879	Islip, N. Y.	Albany, N. Y.
135429		St. a.	Estelle	130	61	112.4	14.3	4.7	90		1880	East Deerlin, Me.	Greenport, N. Y.
136472		St. a.	Estelle	12	6	41.6	11.5	4.0			1880	East Providence, R. I.	Norfolk, Va.
136664		St. a.	Estelle Randall	211	143	111.5	24.6	7.2			1886	Baltimore, Md.	Washington, D. C.
136512		St. a.	Ether	27	21	48.1	14.0	5.0			1883	Camden, N. J.	Philadelphia, Pa.
136943	K. Q. D. F.	St. a.	ETHNER	479	328	108.7	28.0	17.4		50	1880	Christiana, Norway	New Orleans, La.
138757		St. p.	Etoria	110	110	122.0	20.2	4.0			1880	Charleston, W. Va.	Wheeling, W. Va.
136413		St. a.	Ethel	25	12	65.8	13.2	5.6			1893	Scranton, Miss.	Mobile, Ala.
136471		St. p.	Ethel	7	6	37.3	8.3	4.0			1884	Bluffton, S. C.	Beaufort, S. C.
136477		St. a.	Ethel	57	54	90.5	27.0	3.8			1884	Olivier, La.	Brashear, La.
136493		St. a.	Ethel	29	18	54.6	18.0	6.2	170		1893	Noank, Conn.	Luise, Me.
136630		St. p.	Ethel	639	402	163.8	34.4	6.6			1897	Savannah, Ga.	Savannah, Ga.
136686		St. a.	Ethel	12	8	47.0	10.2	2.3			1894	Warrenton, Ore.	Astoria, Ore.
135763		St. a.	Ethel J.	21	10	50.4	13.7	5.5			1881	Fairport, Ohio	Marquette, Mich.
136150		St. a.	Ethel J. Pryor	18	6	45.6	12.4	5.6			1880	Houghton, Mich.	
135728		St. a.	Ethel and Marion	13	6	42.9	12.5	5.3			1882	San Francisco, Cal.	San Francisco, Cal.
135704		St. y.	Etta	21	11	55.6	11.0	5.0			1883	Boston, Mass.	Boston, Mass.
136462		St. a.	Etta R.	28	27	51.0	18.0	4.6			1886	Bonicia, Cal.	San Francisco, Cal.
136747		St. a.	Etta R.	5	5	31.2	6.4	3.0			1885	Long Island City, N. Y.	Bridgeton, Conn.
136878		St. a.	Etta May	90	48	75.5	18.5	4.7	125		1888	Port Jefferson, N. Y.	Albany, N. Y.
135110		St. a.	Eugene	15	7	42.0	12.0	5.0			1885	Buffalo, N. Y.	Albany, N. Y.
136033		St. a.	Eugene	70	35	42.2	14.2	4.0	80		1889	Lynchburg, Tex.	Galveston, Tex.
136424		St. p.	Eugene	413	250	163.2	26.2	6.6			1884	Portland, Ore.	Portland, Ore.
136743		St. a.	EUGENE GRANTLI	157	100	92.0	25.0	8.2			1880	Camden, N. J.	New York, N. Y.
136480	K. M. D. V.	St. a.	EUGENE HIGLEY	111	65	85.5	19.0	6.6	200		1885	Philadelphia, Pa.	Philadelphia, Pa.
136131		St. a.	Eugene C. Hart	522	470	152.5	25.0	9.4			1880	Manitowoc, Wis.	Manitowoc, Wis.
135022		St. a.	Eugene F. Price	73	44	78.0	17.0	8.1			1874	Bristol, Me.	Greenport, N. Y.
135328		St. y.	Eugenia	10	6	39.0	11.0	5.1	28		1874	Bristol, N. Y.	Washington, D. C.
136678		St. y.	Eugenia	50	34	74.0	13.7	8.2			1890	South Boston, Mass.	Boston, Mass.
13644	K. Q. D. F.	St. y.	Eugenia	50	34	74.0	13.7	8.2			1890	Bristol, R. I.	Bristol, R. I.
136546		St. p.	Eulalia	221	125	94.0	27.0	6.8	175	100	1886	Palaska, Fla.	Jacksonville, Fla.
7063		St. bge	Eunice Cobb	30	22	50.0	15.0	6.0			1840	Gloucester, Mass.	Philadelphia, Pa.
136726		St. p.	Eunola	84	50	88.0	20.0	4.1			1882	Geneva, Ala.	Pensacola, Fla.
120471		St. a.	Eureka	41	29	58.0	14.2	4.0			1882	Northport, V. Y.	Bridgeton, Conn.
136190		St. a.	Eureka	22	18	85.8	18.4	3.9	118		1881	Richmond, Me.	Bath, Me.
136392		St. a.	Eureka	7	7	39.0	8.0	1.4	20		1883	Puduch, Ky.	Fall River, Mass.
136692	K. N. P. J.	St. a.	Eureka	253	180	128.0	26.2	15.0			1886	Philadelphia, Pa.	Philadelphia, Pa.
136740	K. Q. G. J.	St. a.	Eureka	2,122	1,260	227.5	42.6	25.4			1880	Lorain, Ohio	Cleveland, Ohio
136800	K. Q. D. S.	St. a.	Eureka	494	312	142.5	28.6	12.0			1880	Wilmington, Cal.	San Francisco, Cal.
135603	J. W. K. P.	St. p.	Eutaw	547	563	154.0	29.8	7.9	180		1882	Charleston, S. C.	Charleston, S. C.
135669		St. a.	Eva	14	7	42.8	12.0	4.2			1885	Noank, Conn.	Stonington, Conn.
136078		St. a.	Eva	37	12	65.1	18.1	4.6	90		1889	Mequon, Miss.	Shieldboro, Miss.
136446		St. a.	Eva	36	26	45.0	21.6	4.0	50		1884	San Francisco, Cal.	San Francisco, Cal.
136459		St. p.	Eva	130	68	98.4	18.4	4.0	10		1884	Portland, Ore.	Coos Bay, Ore.
136847		St. a.	Eva	7	7	39.0	8.6	3.2			1886	Minnetonka, Minn.	Memphis, Tenn.
136844		St. p.	Eva Alma	48	48	111.2	18.0	2.1			1880	Pomery, Ohio	Louisville, Ky.
136802		St. a.	Eva Bell Cain	20	10	59.6	14.6	6.0	38		1871	Philadelphia, Pa.	Alexandria, Va.
137847		St. p.	Eva Ewart	35	35	61.0	29.0	4.0			1880	Vevay, Ind.	Cincinnati, Ohio
136101		St. a.	Evangeli	164	97	100.0	19.2	7.2	170		1882	Seattle, Wash.	Pt. Townsend, Wash.
136101		St. a.	Evangeline	21	14	58.8	12.5	4.0			1880	Chicago, Ill.	Pensacola, Fla.
136595		St. a.	Evelith	42	29	54.5	15.0	7.2			1897	Gloucester, Mass.	Gloucester, Mass.
135746		St. p.	Evelyn	150	150	124.4	29.1	8.5			1882	Oakholt, Wis.	Milwaukee, Wis.
137864		St. a.	Evelyn	48	27	64.8	16.0	8.0			1886	New Baltimore, N. Y.	New York, N. Y.
136620	K. N. C. E.	St. sbp.	Evelyn	1,963	1,185	252.8	34.2	24.5			1882	Southampton, England	Do.
136628		St. a.	Evening Star	37	19	60.4	16.0	7.2			1897	Southtown, N. J.	Philadelphia, Pa.
135880		St. p.	Everett	86	85	110.0	19.0	3.5	20		1886	Rock Island, Minn.	Rock Island, Ill.
138068		St. a.	Evona	15	7	50.7	10.4	4.3	20		1875	Camden, N. J.	Albany, N. Y.
135200		St. a.	Excelsior	229	129	116.0	29.2	10.8	300		1878	Detroit, Mich.	Detroit, Mich.
135477		St. a.	Excelsior	65	32	74.6	18.6	8.1			1881	Athens, N. Y.	New York, N. Y.
135598		St. c. bt.	Excelsior	92	64	104.2	18.4	6.1	90		1882	Lockport, Ill.	Chicago, Ill.
135626	J. W. N. R.	St. a.	Excelsior	2,262	2,408	340.0	42.5	22.5			1882	Wilmington, Del.	New Orleans, La.
136328		St. a.	Excelsior	73	38	72.5	19.2	10.5			1892	Buffalo, N. Y.	Duluth, Minn.
136154	K. L. P. O.	St. a.	Excelsior	830	545	178.8	28.0	13.5			1886	Eureka, Cal.	San Francisco, Cal.
10194		St. a.	Exchange	44	22	52.2	15.2	7.5			1882	Bagley, N. Y.	New York, N. Y.
135541		St. c. bt.	Exit	120	110	98.0	17.0	9.0			1881	Lockport, N. Y.	Port Jefferson, N. Y.
136481		St. p.	Explorer	15	7	50.0	12.0	2.5			1885	Mare Island, Cal.	St. Michael, Alaska
136805		St. p.	Export	14	10	48.3	12.2	2.3			1900	Hermann, Mo.	St. Louis, Mo.
136747		St. p.	Expoter	578	574	148.5	35.0	6.1			1885	Madison, Ind.	Do.
8716		St. a.	Expr. an	20	19	70.1	14.0	8.8	50		1871	Philadelphia, Pa.	New York, N. Y.
136078	K. U. N. P.	St. a.	Express	945	538	272.0	44.1	12.6	1,260		1880	Wilmington, Del.	New Haven, Conn.
136808		St. y.	Eura Cornell	30	18	72.0	11.4	7.4			1890	Itha, N. Y.	Oswego, N. Y.

1 Formerly Norwegian st. a. (s) Antonio Zambana.
 2 Formerly st. a. Phoenix.
 3 Formerly st. a. Albert J. Hoyt.

4 Formerly st. a. Saratoga.
 5 Formerly st. a. Galadith Maid No. 2.
 6 Formerly st. a. Fred F. Brown.

7 Formerly British st. a. Badsworth.
 8 Formerly st. a. Gorilla.
 9 Composite.
 † Estimated.

MERCHANT STEAM VESSELS OF THE UNITED STATES—Continued.

Official No.	Signal letters.	Rig.	Name of vessel.	Gross tonnage.	Net tonnage.	Length.	Breadth.	Depth.	Nominal horsepower.	Indicated horsepower.	When built.	Where built.	Home port (where permanent document issued).
9821		St. a.	F. Lavergne	34	17	62.0	16.6	6.0	30		1869	Rondout, N. Y.	Albany, N. Y.
120930		St. p.	F. Weyerhaeuser	216	216	140.0	31.0	4.5	300		1893	Rock Island, Ill.	Rock Island, Ill.
9432		St. a.	F. Woodruff	43	21	61.0	16.8	7.7			1863	Wilmington, Del.	New York, N. Y.
120982		St. a.	F. A. Churman	64	28	73.4	17.8	9.4	100		1894	Philadelphia, Pa.	Philadelphia, Pa.
110703		St. p.	F. A. Geibel	61	61	111.3	20.3	2.0			1886	Freedom, Pa.	Wheeling, W. Va.
120956		St. p.	F. B. Williams	88	84	117.0	23.6	4.0			1883	Patternsville, La.	Brushier, La.
120947		St. p.	F. C. Fowler	50	49	60.0	20.6	4.0			1893	New London, Conn.	Hartford, Conn.
120683		St. p.	F. C. Latrobe	728	269	200.0	65.0	14.0	1,400		1879	Baltimore, Md.	Baltimore, Md.
120654		St. a.	F. E. Smith	32	16	67.8	18.5	6.1			1891	Cleveland, Ohio	Cleveland, Ohio.
121063		St. a.	F. E. Spinner	6.5	460	188.0	35.6	12.4			1874	Chatham, Ontario	Marquette, Mich.
120654		St. a.	F. G. Burroughs	283	222	125.0	22.6	6.0			1897	Conway, N. C.	Georgetown, S. C.
121063		St. p.	F. H. Greve	26	13	49.4	15.6	6.4			1896	Athens, N. Y.	New York, N. Y.
120661		St. a.	F. H. Prince	2	1,647	240.0	42.0	22.4			1890	Detroit, Mich.	Ogdensburg, N. Y.
120797		St. a.	F. H. Stanwood	18	19	58.6	14.6	5.6			1883	Saugatuck, Mich.	Marquette, Mich.
120560		St. a.	F. J. Haynes	37	18	56.0	14.3	7.5			1883	Port Huron, Mich.	Port Huron, Mich.
121064		St. p.	F. K. Gu-tin	718	409	178.1	33.4	5.6			1894	Seattle, Wash.	Seattle, Wash.
121071		St. p.	F. M. Smith	246	244	125.0	28.7	6.0			1895	Portland, Ore.	San Francisco, Cal.
98316		St. p.	F. M. Earnshaw	33	16	54.8	14.1	6.2			1886	Saugatuck, Mich.	Chicago, Ill.
120650		St. a.	F. P. James	445	337	141.1	29.0	6.2			1884	Brockton, N. Y.	New York, N. Y.
120650		St. p.	F. P. James	15	13	46.5	12.5	6.0			1894	Atlantic City, N. J.	Somers Point, N. J.
120975		St. a.	F. R. Bush	1.4	1,180	194.6	38.4	22.0			1888	Mount Clemens, Mich.	Detroit, Mich.
120729		St. a.	F. B. Willard	69	37	75.3	17.3	6.0			1898	South Portland, Me.	Portland, Me.
121074		St. a.	F. W. Bacon	57	24	68.3	14.7	6.7	130		1891	Buffalo, N. Y.	Buffalo, N. Y.
120980		St. a.	F. W. Brown	380	380	153.6	22.1	6.0			1880	Wilmington, Del.	Philadelphia, Pa.
9488		St. a.	F. W. Devos	67	33	43.0	18.5	5.0			1870	Philadelphia, Pa.	New York, N. Y.
9928		St. a.	F. W. Fletcher	496	314	161.0	32.0	11.3			1891	Marine City, Mich.	Grand Haven, Mich.
120684		St. a.	F. W. Gilbert	26	14	54.5	15.1	7.1			1898	Huron River, Ohio	Duluth, Minn.
19301		St. a.	F. W. Roebing	183	77	102.2	23.1	12.7	350		1880	Milford, Del.	New York, N. Y.
96973	K. G. V. J.	St. p.	F. W. Tucker	145	72	94.0	20.0	4.0	60		1897	Blackstock, Ark.	Memphis, Tenn.
121044		St. p.	F. Y. Batcher	313	313	178.6	31.0	4.0			1878	Pittsburg, Pa.	Pembina, N. Dak.
120831		St. a.	F. and F.	26	12	53.4	13.2	3.8			1892	Wilmington, N. C.	Wilmington, N. C.
120490		St. a.	F. and P. M. No. 1.	760	625	181.0	38.2	12.1			1882	Detroit, Mich.	Chicago, Ill.
120500		St. a.	F. and P. M. No. 2.	771	632	177.7	38.2	12.2			1882	do	Port Huron, Mich.
120677		St. a.	F. and P. M. No. 3.	924	678	190.0	32.6	12.4	700		1887	Gibraltar, Mich.	Do.
120719		St. a.	F. and P. M. No. 4.	941	690	186.6	34.8	12.4			1888	Detroit, Mich.	Detroit, Mich.
120812		St. a.	F. and P. M. No. 5.	1,722	1,296	226.0	38.0	24.3			1890	West Bay City, Mich.	Port Huron, Mich.
120844		St. a.	F. C. and A. E. Rowland	98	48	76.0	21.2	8.4			1884	Darien, Conn.	Gold Spring, N. Y.
121080		Ga. a.	Faber	7	5	46.0	10.6	2.4			1897	Berwick, La.	Brushier, La.
120989		St. a.	Fabian	71	35	70.7	19.4	6.4			1894	Buffalo, N. Y.	Buffalo, N. Y.
121080		St. a.	Fairfield	30	29	64.6	16.0	6.2			1890	Tacoma, Wash.	Tacoma, Wash.
121141		St. a.	Fairfield	131	63	115.0	18.0	8.3			1900	Pocomoke City, Md.	Tappanhook, Va.
120762		St. p.	Fairhaven	319	240	130.2	26.5	6.2			1898	Tacoma, Wash.	Seattle, Wash.
121913		St. p.	Fairhaven	279	227	94.0	26.2	10.0			1890	Chelsea, Mass.	New Bedford, Mass.
120910		St. a.	Fairmount	24	12	54.0	15.0	6.1		45	1882	Cambridge, Md.	New York, N. Y.
120440		St. a.	Falcon	79	54	75.1	14.4	7.7			1871	Buffalo, N. Y.	Brunswick, Ga.
120456		St. a.	Falcon	154	85	121.0	20.2	9.4	120		1876	East Dering, Me.	Greenport, N. Y.
120404		St. y.	Falcon	119	76	102.5	15.0	6.6	150		1890	Wilmington, Del.	New York, N. Y.
121593		St. a.	Falcon	44	23	68.6	15.6	6.6			1884	South Norwalk, Conn.	Do.
120632		St. a.	Falcon	117	59	100.0	23.6	9.5	75		1898	San Francisco, Cal.	Los Angeles, Cal.
120687		St. y.	Falcon	62	60	90.2	16.7	6.8	50		1887	Buffalo, N. Y.	Buffalo, N. Y.
121092		St. p.	Falla City	235	235	132.0	32.6	6.6	200		1896	Cincinnati, Ohio	Louisville, Ky.
120987		St. p.	Fallie	302	301	150.0	37.0	4.7			1894	Pittsburg, Pa.	Pittsburg, Pa.
120376		St. a.	Fanchon	13	6	45.4	12.6	4.5	19		1879	Grand Island, N. Y.	Port Huron, Mich.
9694		St. a.	Fannie	432	289	161.6	36.6	8.6	172		1886	Wilmington, Del.	Tampa, Fla.
120140		St. a.	Fannie	16	8	51.0	11.3	2.6	19		1874	New York, N. Y.	Galveston, Tex.
120848		St. a.	Fannie	220	133	132.0	22.6	7.6			1890	Wilmington, Del.	Baltimore, Md.
120685		St. p.	Fannie	310	276	142.5	28.4	6.6	400		1897	Portland, Ore.	Portland, Ore.
121142		Ga. p.	Fannie	13	10	55.0	12.0	2.8			1900	Corn Creek, Ky.	Louisville, Ky.
120660		St. a.	Fannie G.	28	14	48.4	15.1	6.6			1883	Portland, Me.	Portland, Me.
90577		St. y.	Fannie H.	15	12	51.0	9.5	4.2			1875	Chicago, Ill.	Grand Haven, Mich.
121130		Ga. a.	Fannie L.	9	8	32.0	8.4	3.5			1900	Seattle, Wash.	Seattle, Wash.
121027		Ga. a.	Fannie W.	5	5	33.5	8.6	2.6			1896	Patchogue, N. Y.	Patchogue, N. Y.
120656		St. p.	Fannie Fearn	179	179	134.0	31.3	5.6			1898	Jeffersonville, Ind.	Apalachicola, Fla.
120421		St. a.	Fannie Lenox	30	16	68.2	17.0	7.0			1890	Bordenston, N. J.	Boston, Mass.
9886		St. a.	Fannie McKane	21	13	62.6	12.9	3.3			1873	Peekskill, N. Y.	New York, N. Y.
120130		St. a.	Fannie Tutill	27	13	60.3	14.5	6.6	75		1873	East Saginaw, Mich.	Toledo, Ohio.
92008		St. p.	Fannie Wallace	25	16	86.6	12.6	2.9			1898	Bu-lpre, Ohio	Paducah, Ky.
120337		St. a.	Fannie Woodall	167	146	112.6	21.5	7.0	300		1878	Wilmington, Del.	New York, N. Y.
120718		St. a.	Fannie C. Hart	476	304	142.8	30.0	10.6			1888	Manitowoc, Wis.	Milwaukee, Wis.
120729		St. a.	Fannie L. Baker	43	21	68.0	17.6	6.0			1898	Detroit, Mich.	Toledo, Ohio.
120249		St. a.	Fannie M. Gilbert	26	13	51.6	14.0	6.0	35		1876	Washington, D. C.	Washington, D. C.

† Formerly * at n. R. E. Phillips.
‡ Formerly British at a. Quebec.

* Formerly * at. p. H. C. Grady.
‡ Formerly at a. Odd Fellow.

* Formerly at a. Geo. W. Prida.
‡ Formerly at y. † a. Miamie.
‡ Formerly at y. † a. Magna.

* Formerly at a. Edith Peck.
‡ Formerly * at. p. Mary E.
† Estimated.

MERCHANT STEAM VESSELS OF THE UNITED STATES—Continued.

Official No.	Signal letters.	Rig.	Name of vessel.	Gross tonnage.	Net tonnage.	Length.	Breadth.	Depth.	Nominal horsepower.	Indicated horsepower.	When built.	Where built.	Home port (where permanent document issued).
						Feet.	Feet.	Feet.					
9486	H. G. T. L.	St. a.	Fanny Codrington	336	263	154.0	22.8	7.0	145		1857	Philadelphia, Pa.	Philadelphia, Pa.
126502		St. a.	Fanny Farnell	15	0	45.0	12.8	4.5			1884	Chicago, Ill.	Grand Haven, Mich.
120040		St. a.	Fanny Sprague	86	20	79.2	16.0	7.3			1873	South Boston, Mass.	Greenport, N. Y.
120249		St. a.	Fanny M. Rose	33	17	75.4	14.2	5.6	135		1863	Grand Haven, Mich.	Grand Haven, Mich.
120266		St. p.	Fanwood	1,092	882	212.6	36.4	12.3	350		1876	Brooklyn, N. Y.	New York, N. Y.
120724		St. a.	Fanlon	749	565	150.0	32.8	10.5	178	250	1868	San Francisco, Cal.	San Francisco, Cal.
120843		St. a.	Farnie	11	6	46.6	10.0	3.5	36		1891	Camden, N. J.	Jacksonville, Fla.
120244		St. a.	Farnworth	34	17	64.8	15.0	6.5			1877	Allowaystown, N. J.	Bath, Me.
9300		St. a.	Farragut	14	7	44.0	12.0	3.0	60		1860	Buffalo, N. Y.	Detroit, Mich.
9682		St. p.	Farragut	647	455	153.0	33.2	12.1			1871	Brooklyn, N. Y.	New York, N. Y.
120414		St. a.	Farragut	47	23	68.0	18.0	7.3	40	80	1890	San Francisco, Cal.	San Francisco, Cal.
121072		St. a.	Farragut	13	13	42.5	12.0	4.4			1890	Boston, Mass.	Boston, Mass.
120772		St. a.	Fashion	48	26	64.2	16.3	7.3			1840	St. Joseph, Mich.	Marquette, Mich.
120829		St. a.	Fashion	14	14	52.0	16.4	7.6			1893	West Bay City, Mich.	Port Huron, Mich.
120431		St. p.	Fast Mail	29	10	61.0	11.0	1.6			1891	Portsmouth, Va.	Baltimore, Md.
120644		St. a.	Faustin	236	166	124.0	34.0	10.0			1882	Port Dover, Ontario	Port Huron, Mich.
9291		St. a.	Favorite	490	351	139.7	29.7	8.4	200		1864	Fort Howard, Wis.	Detroit, Mich.
9635		St. p.	Favorite	200	200	132.0	28.2	9.8	250		1868	Utsalady, Wash.	San Francisco, Cal.
120165		St. a.	Favorite	85	41	66.0	16.8	5.4			1874	Portland, Ore.	Portland, Ore.
120371		St. a.	Favorite	31	16	63.8	16.4	6.1			1879	Chicago, Ill.	Sandusky, Ohio.
120450		St. a.	Favorite	14	7	42.4	11.4	4.8			1891	Chinook, Ore.	Pt. Townsend, Wash.
120883		St. a.	Favorite	34	17	50.0	15.0	6.0	32		1896	Astoria, Ore.	Tacoma, Wash.
120940		St. a.	Favorite	2	0	47.0	11.0	4.0			1894	Vermilion, Ohio	Sandusky, Ohio.
120867		St. a.	Favorite	398	271	127.6	30.6	8.2			1894	Tomkins Cove, N. Y.	New York, N. Y.
121067		St. a.	Favorite	49	27	63.7	16.2	7.2			1896	Baltimore, Md.	Baltimore, Md.
121126		St. p.	Favorite	63	46	72.4	15.0	6.8			1899	Coquille, Ore.	Cook Bay, Ore.
120497		St. a.	Fawn	73	78	91.0	19.1	3.4			1890	Hermann, Mo.	St. Louis, Mo.
120617		St. a.	Fawn	16	5	38.5	10.5	4.4			1892	Marshall, Ore.	Cook Bay, Ore.
121026		St. a.	Fawn	5	5	28.2	10.9	4.0			1896	Seattle, Wash.	Juneau, Alaska.
121875		St. p.	Fawn	46	46	65.0	16.5	3.3			1898	Evansville, Ind.	Evansville, Ind.
121119		St. a.	Fawn	11	11	35.8	12.0	2.4			1899	Nashville, Tenn.	Nashville, Tenn.
121131		St. a.	Fawn	42	21	78.6	16.0	4.6			1900	Swanboro, N. C.	Beaufort, N. C.
121132		St. a.	Fawn	11	7	37.6	16.4	4.3			1900	Decatur, Wash.	Pt. Townsend, Wash.
121066		St. a.	Fay	25	16	55.0	15.0	3.4			1895	Pittston, Me.	Bath, Me.
120770		St. p.	Fay S.	63	63	101.8	21.4	8.4			1899	New Martinsville, W. Va.	Pittsburg, Pa.
120682		St. a.	Fayette Brown	2,080	1,217	306.3	40.0	18.0	800		1887	Wyandotte, Mich.	Detroit, Mich.
9983		St. a.	Fearless	18	10	58.0	11.0	4.6			1871	Brooklyn, N. Y.	Georgetown, S. C.
120286		St. a.	Fearless	106	71	69.0	17.4	8.7			1877	Fall River, Mass.	Greenport, N. Y.
120332		St. a. bt.	Fearless	101	77	90.2	17.6	7.0			1878	Lockport, Ill.	Chicago, Ill.
120671		St. a.	Fearless	26	14	62.5	14.0	4.2	20		1887	Palaika, Fla.	Key West, Fla.
120648		St. a.	Fearless	29	17	58.2	14.8	6.8			1893	Mantoloking, Wis.	Milwaukee, Wis.
120645		St. a.	Fearless	656	471	160.0	35.0	15.6		450	1898	Wilmington, Del.	Camden, N. J.
121045		St. a.	Fearless	24	10	50.0	15.3	3.1			1897	Palatka, Fla.	Bath, Me.
121497		St. a.	Fearless	12	8	45.2	8.7	3.0			1899	Portland, Ore.	Portland, Ore.
121094		St. a.	Fearless	167	85	60.6	22.7	12.6			1899	San Francisco, Cal.	San Francisco, Cal.
120644	K. D. L. H.	St. y.	Fejalma	85	47	103.4	20.3	6.8			1899	New York, N. Y.	New London, Conn.
120746		St. a.	Fedora	1,849	1,470	282.2	41.5	20.1			1890	West Bay City, Mich.	Cleveland, Ohio.
121002		St. y.	FELICIA	213	145	144.2	26.1	10.0			1890	Brooklyn, N. Y.	New York, N. Y.
120610		St. p.	Ferdinand	900	690	264.0	34.0	7.2			1890	Dubuque, Iowa	Memphis, Tenn.
120541		St. a.	Ferdinand Schlessinger	2,007	2,001	305.7	43.4	20.7			1891	Milwaukee, Wis.	Milwaukee, Wis.
120527		St. a.	Fern	44	25	61.6	18.2	6.2			1892	Algonse, Mich.	Port Huron, Mich.
121046		St. p.	Fern Cliff	14	7	39.0	8.6	1.8			1897	Louisville, Ky.	Evansville, Ind.
121016		St. a.	Ferona	64	42	64.6	16.0	6.0			1896	Peekskill, N. Y.	Providence, R. I.
121028		St. p.	Ferry Queen	13	13	56.0	11.8	2.0			1896	Terre Haute, Ind.	Evansville, Ind.
120667		St. y.	Flight	30	19	64.0	11.1	6.5			1898	East Boston, Mass.	Providence, R. I.
120704		St. p.	Flight	82	41	91.0	21.0	3.6	30		1899	Bayou Chico, Fla.	Pensacola, Fla.
120531	J. W. V. Q.	St. shp.	Flaco	2,003	1,916	295.0	38.4	23.4			1892	Chester, Pa.	New York, N. Y.
120545		St. a.	Fire Fly	14	7	51.0	10.8	4.0			1894	Boston, Mass.	Boston, Mass.
121110		St. a.	Fire Fly	10	10	48.0	9.0	4.2			1899	Wyandotte, Mich.	Detroit, Mich.
120597		St. a.	Fisherman	18	0	54.1	12.2	5.2	30		1899	Detroit, Mich.	Port Huron, Mich.
120415		St. a.	Fisher's Island	41	35	71.6	17.8	2.0			1884	Oneta, N. Y.	Somers Point, N. J.
120680		St. p.	Fish Hawk	13	8	55.8	12.2	2.1			1893	Edenton, N. C.	Edenton, N. C.
120680		St. p.	Fishkill-Hudson	484	345	141.5	29.5	11.6			1894	Newbury, N. Y.	New York, N. Y.
121081		St. a.	Fishhook Lee	472	229	133.0	33.6	4.5			1895	Douglasville, Ga.	Savannah, Ga.
9935		St. a.	Fleetfoot	47	30	61.4	18.3	4.8			1870	Bridgetown, Conn.	Charleston, S. C.
120727		St. a.	Fleetwing	17	9	47.6	13.6	4.8			1877	Bordentown, N. J.	Trenton, N. J.
121120		St. a.	Fleetwing	14	9	38.8	10.7	5.8			1899	Seattle, Wash.	Seattle, Wash.
120447		St. a.	Fleetwood	134	67	111.9	17.2	7.0			1881	Portland, Ore.	Portland, Ore.
121046	K. N. C. Q.	St. y.	Fliant	15	9	62.1	16.8	6.5			1897	New York, N. Y.	New York, N. Y.
120778		St. a. bt.	Flo	87	59	88.7	18.5	6.2			1883	Chicago, Ill.	Chicago, Ill.
120027		St. a.	Flo	17	8	38.3	12.4	4.8			1873	Boston, Mass.	Boston, Mass.
120679		St. a.	Flo	10	10	41.0	12.4	4.8			1873	Shelbyville, Mass.	New York, N. Y.

Formerly St. a. { a Br. E. M. Foster.
 { a Am. Edward H. Jenks.

Formerly St. a. Clarence H. Pitt.
 { Dismantled, May 12, 1900.

Composite.

MERCHANT STEAM VESSELS OF THE UNITED STATES—Continued.

Official No.	Signal letters.	Rig.	Name of vessel.	Gross tonnage.	Net tonnage.	Length.	Breadth.	Depth.	Nominal horsepower.	Indicated horsepower.	When built.	Where built.	Home port (where permanent document issued).
120420		St. a.	Flora	129	103	98.0	17.0	4.8	20		1880	Ithaca, N. Y.	Norfolk, Va.
120515		St. a.	Flora	35	17	69.0	14.4	7.6			1882	New Orleans, La.	New Orleans, La.
120618		St. p.	Flora	185	94	141.0	30.8	4.0	121		1885	Sacramento, Cal.	San Francisco, Cal.
120673		St. p.	Flora Clark	180	180	130.0	25.3	4.8			1884	Hastings, Minn.	St. Paul, Minn.
120376		St. a.	Flora Holden	19	13	51.6	12.0	5.2			1879	Pittar Point, N. Y.	Marquette, Mich.
121016		St. p.	Flora Swan	57	57	98.0	13.0	2.8	120		1886	Knoxville, Tenn.	Chattanooga, Tenn.
9639		St. p.	Flora Temple	47	35	83.8	18.5	6.0	133		1880	New Brunswick, N. J.	Jacksonville, Fla.
22672		St. p.	Florence	245	158	123.0	22.6	8.1			1884	East Haddam, Conn.	Trenton, N. J.
120491		St. a.	Florence	71	47	78.4	17.8	4.0	30		1882	Brewer, Me.	Rockland, Me.
120519		St. a.	Florence	102	75	81.8	18.3	5.7			1882	Setauket, N. Y.	Bridgeport, Conn.
120532		St. a.	Florence	42	31	81.5	18.3	6.8			1883	South Brooklyn, N. Y.	New York, N. Y.
120557		St. a.	Florence	36	18	58.0	13.0	7.0			1883	Boston, Mass.	Boston, Mass.
120751		St. p.	Florence	170	170	134.0	24.8	4.8			1880	Jeffersonville, Ind.	St. Louis, Mo.
120771		St. a.	Florence	29	14	57.8	16.8	8.0	15		1874	New York, N. Y.	Pennacola, Fla.
120016		St. a.	Florence	27	13	51.8	13.8	6.5			1867	Buffalo, N. Y.	New York, N. Y.
120644		St. y.	Florence	12	9	42.8	9.2	3.0		30	1880	Vergennes, Vt.	Albany, N. Y.
120851		St. a.	Florence	15	12	47.5	7.7	2.7		6	1861	Charlotte, N. Y.	Rochester, N. Y.
120901		St. a.	Florence	110	67	84.0	17.0	7.5			1882	Wilmington, Del.	New York, N. Y.
121033		St. a.	Florence	20	13	48.2	12.3	4.0	20		1896	Washington, N. C.	Newbern, N. C.
121088		St. p.	Florence	90	51	101.0	22.0	5.0			1898	San Francisco, Cal.	St. Michael, Alaska.
121107		St. a.	Florence	181	134	115.8	24.0	8.6			1890	Wilmington, Del.	Trenton, N. J.
121179		St. y.	Florence B	53	36	57.0	13.8	7.6			1900	Bristol, R. I.	New York, N. Y.
120915		St. a.	Florence B	24	20	50.8	11.0	4.0			1892	Detroit, Mich.	Detroit, Mich.
120900		St. p.	Florence Belle	150	150	150.0	27.0	3.0			1895	Pittsburg, Pa.	Pittsburg, Pa.
115385		St. a.	Florence Yates	32	18	57.8	14.6	7.8			1875	Buffalo, N. Y.	Rochester, N. Y.
120792		St. p.	Florida	301	180	150.0	28.4	4.8			1890	Pennacola, Fla.	Pennacola, Fla.
120926	K. L. P. D.	St. shp.	Florida	1,786	1,307	230.0	35.5	18.5	180	700	1887	Port Glasgow, Scotland	New Haven, Conn.
121032		St. p.	Florida	818	667	158.0	38.6	13.3		600	1896	Chester, Pa.	New York, N. Y.
121134		St. a.	Florida	57	39	66.0	18.2	8.8			1900	Scranton, Mass.	Pennacola, Fla.
120984		St. a.	Florida	90	25	98.0	25.3	5.6		201	1891	New Orleans, La.	New Orleans, La.
121084		St. a.	Florida	104	71	72.2	18.5	7.5			1894	Tampa, Wash.	Juneau, Alaska
120282		St. p.	Flushing	521	363	163.0	32.5	9.5	400		1877	Wilmington, Del.	New York, N. Y.
120904		St. a.	Flushing	49	24	56.4	17.8	7.0			1892	Tottenville, N. Y.	Do.
1-1137		Ga. p.	Fly	10	10	45.8	9.8	2.2			1900	Terre Haute, Ind.	Evansville, Ind.
120676		St. a.	Flyer	427	258	170.0	21.0	15.0			1891	Portland, Oreg.	Portland, Oreg.
120456		St. y.	Flying Dutchman	18	9	49.0	9.4	7.6	118		1884	South Boston, Mass.	Hartford, Conn.
100431		St. p.	Flying Eagle	142	142	133.5	29.0	4.8	1500		1888	Rock Island, Ill.	Harrison, Iowa
120780		St. p.	Ford City	93	73	103.8	18.8	3.0			1880	Pittsburg, Pa.	Pittsburg, Pa.
9914		St. a.	Forest City	1,246	993	213.7	33.5	21.3			1870	Cleveland, Ohio	Detroit, Mich.
10000		St. p.	Forest City	247	176	117.8	18.6	6.0			1865	Portland, Me.	Baltimore, Md.
120238		St. a.	Forest City	86	43	90.0	20.2	9.2			1872	Philadelphia, Pa.	Savannah, Ga.
120689		St. a.	Forest Queen	138	90	108.8	22.3	7.3			1887	Athens, N. Y.	Portland, Me.
134446		St. y.	Forget-me-not	37	21	40.0	15.8	6.0			1890	Greenpoint, N. Y.	New York, N. Y.
121113		St. p.	Fort Bragg	317	275	155.0	35.0	6.0	60	80	1890	Fort Bragg, Cal.	San Francisco, Cal.
120884		St. a.	Fortuna	85	42	79.3	20.0	9.6			1892	Brooklyn, N. Y.	New York, N. Y.
120202		St. a.	Fortuna	190	108	164.5	28.0	11.0	400		1875	Detroit, Mich.	Detroit, Mich.
120614		St. y.	Fortune	9	5	31.7	11.0	3.4			1883	Reading, Pa.	Somers Point, N. J.
120590		St. a.	Forward	18	0	44.0	11.8	8.7			1884	Brooklyn, N. Y.	New York, N. Y.
121051		St. a.	Four sisters	23	19	45.8	16.5	5.5			1897	Glenwood, N. Y.	Do.
121034		St. y.	1492	12	8	47.8	8.4	2.7			1894	Boston, Mass.	Do.
120432		St. a.	Fox	35	12	68.0	17.0	5.6	60		1878	Philadelphia, Pa.	New Orleans, La.
121077		St. p.	Fox	8	8	30.0	10.6	2.1			1895	Ashworth Ferry, Ind.	Evansville, Ind.
120907	K. L. H. W.	St. a.	FOXHALL	843	538	190.0	28.2	20.0	1,000		1885	Newcastle, England	New Orleans, La.
120408		St. y.	Fra Diavolo	64	44	103.4	15.0	5.5			1890	Tottenville, N. Y.	New York, N. Y.
120727		St. a.	Frances	20	13	59.4	16.9	4.2	18		1888	Georgetown, D. C.	Newbern, N. C.
120925		St. a.	FRANCES	40	40	80.5	17.0	8.4	200		1898	Sparrows Point, Md.	Baltimore, Md.
120747		St. a.	Francis Cutting	91	50	89.5	20.5	7.0	25	88	1880	San Francisco, Cal.	San Francisco, Cal.
120754		St. a.	Francis Clinton	417	331	152.2	30.9	10.8			1880	Mantowoc, Wis.	Chicago, Ill.
10937		St. a.	Francis A. Bird	14	7	49.0	12.8	4.2			1893	Buffalo, N. Y.	Buffalo, N. Y.
120426		St. c. bt.	Francis B. Thurber	131	111	95.8	17.0	8.8			1890	Lockport, N. Y.	New York, N. Y.
120336		St. a.	Francis E. Pinto	19	9	53.8	11.2	4.2	20		1874	Brooklyn, N. Y.	Do.
1-1123		St. p.	Francis J. Torrance	667	667	211.5	34.0	6.4			1880	Marietta, Ohio	Pittsburg, Pa.
120933		St. a.	Francis J. Ward	40	20	69.1	17.0	7.3			1872	East Boston, Mass.	Boston, Mass.
120821		St. a.	Francis K. Anderson	30	15	75.6	15.0	6.2			1885	Chicago, Ill.	Chicago, Ill.
92713	K. M. S. B.	St. y.	Franda	42	28	79.0	12.3	7.8			1896	Nyack, N. Y.	Philadelphia, Pa.
120361		St. p.	Frank	31	31	78.4	22.4	3.3			1879	La Crosse, Wis.	La Crosse, Wis.
120552		St. a.	Frank	26	13	57.5	14.8	8.4			1863	Baltimore, Md.	Jacksonville, Fla.
120638		St. a.	Frank	91	30	78.0	17.8	7.6			1893	Roseton, N. Y.	Albany, N. Y.
120939		St. a.	FRANK W.	93	46	74.8	18.6	11.5	200		1891	Buffalo, N. Y.	Buffalo, N. Y.
120256		St. a.	Frank Canfield	48	25	62.8	18.0	7.5	30		1876	Mantowoc, Mich.	Grand Haven, Mich.
120807		St. a.	Frank Edward	30	20	68.8	14.0	8.7		30	1890	Grand Haven, Mich.	Do.

1 Formerly st. p. Silver Star.

2 Formerly U. S. Q. M. D. st. a. Barranosa.

3 Formerly st. a. Nellie Plagg.

4 Formerly st. a. Samuel H. Barona.

5 Formerly British st. a. Hooda.

6 Formerly st. p. Irene D.

7 Formerly st. p. Gaselle.

8 Formerly st. y. Esau.

9 Formerly British st. a. Foxhall.

10 Formerly st. y. { a Mayita.

11 Formerly st. y. { b Elfrida.

† Estimated.

MERCHANT STEAM VESSELS OF THE UNITED STATES—Continued.

Official No.	Signal letters.	Rig.	Name of vessel.	Gross tonnage.	Net tonnage.	Length.	Breadth.	Depth.	Nominal horsepower.	Indicated horsepower.	When built.	Where built.	Home port (where permanent document issued).
						Feet.	Feet.	Feet.					
120570		St. p.	Frank Gilmore	243	160	135.0	24.3	4.3			1883	Pittsburg, Pa.	Pittsburg, Pa.
120603	K. L. H. Q.	St. p.	Frank Jones	1,634	1,078	233.2	36.3	13.8	1,200		1892	Bath, Me.	Portland, Me.
120430		St. a.	Frank Pigeon, Jr.	23	11	51.5	14.0	9.5	26		1889	Philadelphia, Pa.	Camden, N. J.
121118		St. a.	Frank Richard	39	27	59.7	16.3	6.5			1899	New Baltimore, N. Y.	Albany, N. Y.
121015		St. a.	FRANK ROOKER-ELLEN	2,750	2,012	368.5	45.0	26.0	1,850 ¹		1886	Superior, Wis.	Duluth, Minn.
120985		St. p.	Frank Seesoms	79	75	86.0	22.8	3.6	75		1894	Wilmington, N. C.	Georgetown, D. C.
120458		St. p.	Frank Sherman	131	131	117.2	22.2	4.4			1878	Grafton, Ill.	Burlington, Iowa.
120709		St. a.	Frank Woods	384	316	129.0	25.8	10.6			1888	Saugateck, Mich.	Grand Haven, Mich.
120494		St. a.	Frank C. Barnes	46	29	66.7	16.2	7.2	80		1892	Manistee, Mich.	Do.
120796		St. p.	FRANK E. KIRBY	532	374	195.5	36.9	19.2			1890	Wyandotte, Mich.	Detroit, Mich.
120408		St. a.	Frank K. Escherich	69	24	65.5	16.9	8.0	180		1890	Philadelphia, Pa.	Philadelphia, Pa.
120984		St. a.	Frank L. Bajet	42	28	58.4	17.2	6.9			1895	Buffalo, N. Y.	Buffalo, N. Y.
120687		St. a.	Frank L. Vance	1,642	1,642	257.8	39.5	23.4	700		1887	Cleveland, Ohio	Milwaukee, Wis.
120901		St. a.	Frank P. Geikes	35	22	60.0	15.2	6.6	75		1891	Grand Haven, Mich.	Grand Haven, Mich.
120473		St. a.	Frank R. Crane	16	8	47.8	12.0	6.2			1878	Chicago, Ill.	Chicago, Ill.
120900		St. a.	Frank S. Butler	38	19	65.9	14.8	7.9			1885	do	Toledo, Ohio.
121061		St. p.	Frank S. Stone	242	242	160.5	22.2	5.0			1897	Mobile, Ala.	Mobile, Ala.
121084		St. a.	Frank T. Lane	99	58	71.7	21.7	3.1			1897	Totterville, N. Y.	New Haven, Conn.
120700		St. a.	Frank W. Mann	92	46	84.0	19.5	9.6	250		1889	Philadelphia, Pa.	Philadelphia, Pa.
121008		St. a.	Frank and Lloyd	16	8	48.7	12.0	5.8			1896	Lubec, Me.	Lubec, Me.
120558		St. a.	Frankie	119	96	104.4	22.6	7.4			1883	Wilmington, Del.	Philadelphia, Pa.
120610		St. a.	Franklin Edson	112	63	90.0	18.8	8.7			1883	Brooklyn, N. Y.	New York, N. Y.
120491		St. a.	Franklin N. Brown	95	47	81.0	19.7	9.9	20		1887	Elizabethport, N. J.	Do.
120837		St. p.	Freddie	35	25	73.0	16.0	3.0	58		1891	Rock Island, Ill.	Rock Island, Ill.
120463		St. a.	Freddie W. Decker	20	14	65.0	13.0	8.0			1881	Norwalk, Conn.	Bridgeport, Conn.
120748		St. a.	Fred B.	10	8	47.0	14.2	5.0			1890	West Bay City, Mich.	Port Huron, Mich.
120846		St. a.	Fred L.	19	12	48.2	14.0	4.0			1877	Chicago, Ill.	Detroit, Mich.
121115		St. a.	Fred Craemer	19	10	47.0	13.5	5.0			1899	Milford, Del.	Camden, N. J.
120906		St. a.	Fred Enrel	21	14	59.4	13.2	5.6			1875	Milwaukee, Wis.	Milwaukee, Wis.
121029		St. p.	Fred Hartweg	391	248	160.0	29.0	4.5			1898	Pittsburg, Pa.	Cairo, Ill.
120754		St. a.	Fred Kelley	770	575	212.2	32.8	14.2	306		1871	Toledo, Ohio.	Cleveland, Ohio.
120785		St. a.	Fred King	13	6	50.0	10.0	4.5			1899	Eric, Pa.	Do.
120613		St. a.	Fred Mercer	1,274	966	232.0	35.5	18.2			1892	Buffalo, N. Y.	Chicago, Ill.
120703		St. p.	Fred Nellie	70	57	96.0	19.0	4.0			876	Jeffersonville, Ind.	St. Louis, Mo.
120794		St. a.	Fred. Pabst	2,430	1,929	287.3	42.6	24.0			1890	Milwaukee, Wis.	Chicago, Ill.
120587		St. p.	Fred. Wilson	523	408	174.0	30.8	5.4			1893	Pittsburg, Pa.	Pittsburg, Pa.
153190		St. a.	Fred A. Blanks	457	467	189.0	38.0	6.5			1898	Jeffersonville, Ind.	Puducoky, Ky.
121019		St. a.	Fred A. Lee	60	40	70.0	16.0	9.0			1896	Port Huron, Mich.	Buffalo, N. Y.
120737		St. a.	Fred B. Hall	14	8	45.2	11.0	4.2			1893	Eric, Pa.	Cleveland, Ohio.
120757		St. a.	Fred E. Scammell	32	16	54.7	15.7	7.0		85	1891	Brooklyn, N. Y.	Newark, N. J.
120756		St. a.	Fred J. Fenner	37	19	57.5	16.0	7.0			1889	Jersey City, N. J.	Albany, N. Y.
120487		St. a.	Fred. M. Lawrence	134	92	89.0	17.5	9.8			1893	Buffalo, N. Y.	Buffalo, N. Y.
120437		St. p.	Fred. de Barry	395	323	161.6	24.2	8.0	250		1891	Wilmington, Del.	New York, N. Y.
120979		St. a.	FREDERICA	294	256	117.8	26.0	6.8	175		1894	Philadelphia, Pa.	Wilmington, Del.
120526		St. p.	Fredrich	82	82	98.4	14.3	3.0			1893	Tusculum, Mo.	St. Louis, Mo.
120574		St. a.	Freik. Jansen	28	14	58.0	15.5	5.9			1894	Philadelphia, Pa.	Wilmington, Del.
120702		St. a.	Friedrich Koehn	39	19	70.0	12.8	6.0			1898	Milwaukee, Wis.	Milwaukee, Wis.
120478		St. a.	Friedrich E. Ives	120	60	101.5	21.5	9.8			1892	Fly Mountain, N. Y.	New Haven, Conn.
120701		St. p.	Frederick K. Billings	749	677	290.0	36.9	6.0	1280		1890	Yacow, Wash.	Portland, Oreg.
120655		St. p.	Frederick M. Wilson	25	13	69.0	15.0	6.2	25		1872	Philadelphia, Pa.	Rockland, Me.
120646		St. a.	Free Lance	33	16	69.0	15.5	6.3	30		1887	New London, Conn.	New York, N. Y.
121102	K. M. L. F.	St. y.	FREE LANCE	132	99	116.4	20.7	10.7			1886	Elizabethport, N. J.	Do.
8142		St. a.	Fremont	24	12	57.5	14.2	6.3			1885	Philadelphia, Pa.	Boston, Mass.
120608		St. a.	Fritz	12	6	37.8	9.0	3.7	115		1890	Boston, Mass.	New Bedford, Mass.
120982		St. p.	Fritz	200	153	129.0	26.0	3.0			1894	Jeffersonville, Ind.	Cairo, Ill.
120484		St. a.	Frolic	32	16	65.7	15.2	6.1	58		1873	Stockton, Cal.	San Francisco, Cal.
120406		St. y.	Frolic	6	5	41.0	13.0	3.0			1890	Charleston, S. C.	Charleston, S. C.
121042		St. a.	Frolic	9	7	40.0	9.0	3.0	124		1897	South Boston, Mass.	Hartford, Conn.
120550		St. a.	FROSTBAC	2,003	1,678	270.4	49.2	19.8	1,080		1890	Cleveland, Ohio	Marquette, Mich.
121018		St. p.	Fruitnec	146	140	138.9	29.8	5.0	1150		1896	Wabasha, Minn.	LaCrosse, Wis.
120591	K. C. Q. J.	St. a.	Fruitburg	926	563	204.2	33.2	16.2			1884	Philadelphia, Pa.	Baltimore, Md.
121003		St. a.	Fruitvale	47	32	77.0	14.0	4.0	80	100	1896	San Francisco, Cal.	San Francisco, Cal.
121111		St. p.	Fruite	429	392	175.0	34.0	5.0			1899	Oakland, Cal.	Do.
9681		St. a.	Fulton	647	457	158.0	32.2	12.1			1871	Brooklyn, N. Y.	New York, N. Y.
120825		St. p.	Fulton	58	58	128.0	19.0	3.0			1891	Madison, Ind.	Louisville, Ky.
121084	K. H. G. T.	St. a.	Fulton	380	296	152.7	33.5	11.4			1894	Fairhaven, Cal.	San Francisco, Cal.
121008		St. p.	Fulton	66	33	65.0	18.0	4.0			1899	St. Michael, Alaska	St. Mich. Alaska.
121097		St. a.	Fulton Market	158	77	132.8	28.0	6.6			1896	Noank, Conn.	New York, N. Y.
			G.										
10876		St. a.	G. Worrell	29	14	64.5	18.2	5.8	61		1896	Wilmington, Del.	Newcastle, Del.
85927		St. p.	G. A. Mower	29	19	77.0	12.0	2.0			1896	Arcola, Minn.	St. Paul, Minn.
86307		St. a.	G. A. Tomlinson	78	63	85.7	28.4	8.7	109		1896	West Bay City, Mich.	Chicago, Ill.

¹ Formerly U. S. Engineer Dept. at p. Walker Morris.² Formerly * at p. Onachita.³ Estimated.

MERCHANT STEAM VESSELS OF THE UNITED STATES—Continued.

Official No.	Signal letters.	Rig.	Name of vessel.	Gross tonnage.	Net tonnage.	Feet.			Nominal horsepower.	Indicated horsepower.	When built.	Where built.	Home port (where permanent document issued).
						Length.	Breadth.	Depth.					
86349		St. a.	G. B. Otis	26	10	52.0	15.6	5.2	50		1898	East Providence, R. I.	Eastport, Me.
85568		St. a.	G. C. Adams	80	40	82.6	20.0	7.0			1879	Jersey City, N. J.	Albany, N. Y.
85616		St. a.	G. C. Dean	16	11	56.0	14.2	4.0	20		1879	Tottenville, N. Y.	New York, N. Y.
86383		St. a.	G. F. BRAID	238	205	107.4	22.0	7.4	300		1897	Philadelphia, Pa.	Wilmington, Del.
86390		St. a.	G. F. Derickson	27	13	51.6	16.8	3.3			1894	Elizabeth City, N. C.	Edenton, N. C.
10511		St. a.	G. H. Starbuck	27	15	61.6	15.5	6.3			1892	New Baltimore, N. Y.	New York, N. Y.
106901		St. p.	G. J. Seufferle	100	63	72.4	22.6	7.5	50		1891	Baltimore, Md.	Washington, D. C.
86263		St. p.	G. M. Siver	96	96	123.5	24.0	4.0	148		1893	Leclaire, Iowa	St. Louis, Mo.
86346		St. a.	G. M. Walker	154	128	84.7	20.4	4.2			1897	Portland, Oreg.	Portland, Oreg.
85380	K. J. D. B.	St. a.	G. M. Winslow	197	98	112.3	23.0	12.1		1600	1891	East Boston, Mass.	Boston, Mass.
86468		St. a.	G. R. Green	17	12	49.7	12.0	6.0			1874	Milwaukee, Wis.	Grand Haven, Mich.
85327		St. a.	G. R. Sherman	92	63	78.0	30.0	4.0			1896	Champlain, N. Y.	Plattsburg, N. Y.
86487		St. p.	G. S. Allen	145	89	117.5	19.2	8.7			1878	Mystic, Conn.	Newport, R. I.
86487		St. p.	G. T. Melton	317	271	137.6	20.1	5.4			1899	Piney Bluff, Ga.	Branswick, Ga.
86392		St. p.	G. W. Bolton	89	89	40.9	12.4	4.4			1897	Pineville, La.	New Orleans, La.
86618		St. a.	G. W. Davidson	130	102	106.5	21.0	8.5			1889	Mystic Bridge, Conn.	Newport, R. I.
10157		St. a.	G. W. Gardner	53	26	63.0	14.7	8.4			1892	Cleveland, Ohio	Chicago, Ill.
86272		St. p.	G. W. Lyon	124	86	115.0	22.0	4.4			1893	Tell City, Ind.	Memphis, Tenn.
86041		St. p.	G. W. Shaver	313	279	139.6	26.2	5.4			1899	Portland, Oreg.	Portland, Oreg.
85726		St. a.	G. W. Wright	32	18	56.0	15.5	6.2			1882	Brooklyn, N. Y.	New York, N. Y.
86171		St. a.	G. M. A. Heruana	34	17	61.6	14.8	6.5			1891	Milwaukee, Wis.	Milwaukee, Wis.
86317		St. p.	G. W. R. Bailey	462	462	209.0	32.5	10.0			1877	Pittsburg, Pa.	St. Louis, Mo.
86091		St. a.	Gadabout	21	15	53.0	10.3	5.0			1899	Elizabeth, N. J.	Mobile, Ala.
86220		St. y.	Galabout	9	7	47.0	9.0	3.4			1892	Phoenix, N. Y.	Oswego, N. Y.
120617		St. y.	Galvata	51	30	77.2	14.2	7.0	136		1895	Camden, N. J.	New York, N. Y.
85740		St. y.	Galates	11	11	46.0	10.6	3.7	15		1882	Port Amboy, N. J.	Albany, N. Y.
86243		St. y.	Galena	17	8	58.0	9.0	6.2	150		1892	Newburyport, Mass.	Boston, Mass.
86127		St. bge.	Galena	237	146	105.7	20.3	9.6	809		1891	Philadelphia, Pa.	New York, N. Y.
85346		St. a.	Game Cock	5	5	40.0	11.0	5.0	30		1874	Buffalo, N. Y.	Baltimore, Md.
86418		St. p.	Gamecock	772	658	178.2	38.0	7.9			1896	Portland, Oreg.	Portland, Oreg.
86358		St. bge.	GAMMA K	145	96	79.7	17.9	11.1			1896	Elizabethport, N. J.	Cleveland, Ohio
86706		St. a.	Ganges	22	18	55.0	12.0	4.4	20		1841	Saugatuck, Mich.	Eria, Pa.
86509		St. a.	GAROUA	204	139	98.0	20.7	11.3			1900	Port Richmond, N. Y.	Port Amboy, N. J.
86172		St. a.	Gard. B. Reynolds	65	22	64.3	15.5	7.0	95		1891	Philadelphia, Pa.	Philadelphia, Pa.
86293		St. a.	Garden City	351	276	138.4	24.0	11.8			1873	Ogdensburg, N. Y.	Buffalo, N. Y.
85425		St. p.	Garden City	828	578	171.2	33.8	14.0			1872	Chester, Pa.	New York, N. Y.
85592		St. p.	Garden City	1,049	730	208.0	37.0	18.6	625		1879	San Francisco, Cal.	San Francisco, Cal.
85720		St. p.	Gardie Eastman	100	100	111.5	20.7	3.5	150		1882	South Stillwater, Minn.	La Crosse, Wis.
86251		St. a.	Gardner	39	23	63.0	14.3	5.0	125		1893	Bath, Me.	Bath, Me.
86199		St. a.	Garland	248	171	107.2	29.4	11.7	500		1880	Detroit, Mich.	Detroit, Mich.
86094		St. a.	Garland	168	88	97.2	18.7	7.1			1890	Port Townsend, Wash.	Pt. Townsend, Wash.
10096		St. a.	Garnet	27	13	51.7	19.2	3.9			1896	Bath, Me.	Mt. Desert Ferry, Me.
86504	K. P. T. W.	St. a.	GARONNE	2,945	2,319	371.0	41.4	20.4			1871	Glasgow, Scotland	Seattle, Wash.
86302		St. a.	Gartenlaube	23	11	48.2	12.0	8.3			1894	Lockport, N. Y.	Dunkirk, N. Y.
77106		St. a.	Gaspes	118	56	83.2	22.0	10.3			1893	Wilmington, Del.	Providence, R. I.
86150		St. p.	Gasconade	74	74	107.4	22.0	3.5			1891	Louisa Island, Mo.	St. Louis, Mo.
85685	J. V. N. D.	St. a.	Gaston	846	469	212.0	31.5	19.0	540		1891	Wilmington, Del.	Baltimore, Md.
85909		St. p.	Gate City	109	109	125.0	28.7	4.5			1885	Madison, Ind.	Cincinnati, Ohio
86151		St. p.	Gay Head	701	443	203.0	34.0	11.8	701		1891	Philadelphia, Pa.	New Bedford, Mass.
86289		St. a.	Gazel	9	8	47.0	8.6	3.4	12		1893	Peoria, Ill.	Peoria, Ill.
85272		St. a.	Gazelle	182	131	123.0	25.0	9.5	206		1873	Detroit, Mich.	Buffalo, N. Y.
85389		St. a.	Gazelle	13	10	63.0	13.2	3.8	27		1875	Philadelphia, Pa.	New York, N. Y.
85539		St. a.	Gazelle	36	18	63.9	13.0	6.2	25		1878	Buffalo, N. Y.	Marquette, Mich.
85590		St. a.	Gazelle	19	5	35.8	9.0	4.3			1878	Lynn, Mass.	Boston, Mass.
85994		St. p.	Gazelle	52	35	56.0	18.5	3.0			1888	Georgetown, Fla.	Jacksonville, Fla.
86235		St. a.	Gazelle	66	23	90.0	13.6	8.2	45		1892	Newbern, N. C.	Newbern, N. C.
86419		St. a.	Gazelle	75	50	71.6	16.4	6.4			1896	Pointac, Wash.	Seattle, Wash.
86460		St. p.	Gazelle	128	96	102.0	20.7	5.1			1890	Hawesville, Ky.	Evansville, Ind.
116430	K. N. P. B.	St. y.	Geisha	32	21	69.5	12.0	7.2			1891	Nyack, N. Y.	Albany, N. Y.
86391		El. a.	Geisha	7	7	32.1	10.0	5.5			1897	South Boston, Mass.	Boston, Mass.
85716		St. a.	Gem	10	6	38.8	10.4	3.6			1882	Conneaut, Ohio	Cleveland, Ohio
85836	K. C. J. M.	St. y.	Gem	13	7	40.6	10.5	2.6			1884	Greensport, N. Y.	Salem, Mass.
86436		St. p.	Gem	97	97	135.0	28.0	3.6			1896	Jeffersonville, Ind.	New Orleans, La.
86198		St. p.	Gemini	17	11	35.0	13.6	4.0			1892	Picolata, Fla.	Jacksonville, Fla.
86272		Ca. y.	Gemini	14	12	48.5	8.4	3.6			1893	Nyack, N. Y.	Hudropport, Conn.
86058		St. a.	GENERAL	332	301	130.6	25.1	9.4	1300		1889	Brooklyn, N. Y.	Newport, R. I.
86048		St. a.	General	132	79	87.5	24.0	10.0			1900	West Bay City, Mich.	Duluth, Minn.
86025		St. a.	General Cadwalader	363	336	188.6	30.0	7.4			1845	Wilmington, Del.	Philadelphia, Pa.
86414		St. a.	General Cauty	88	44	55.3	19.0	8.3	100		1875	Southend, Wash.	Kodiak, Alaska
86677		St. a.	Gen'l Garfield	21	19	55.6	14.0	5.2			1881	Rainier, Oreg.	Rainier, Oreg.

¹ Formerly st. p. Alfred Cooper.

² Formerly st. y. Florence.

³ Formerly st. y. Galates.

⁴ Formerly st. y. Daisy Farlin.

⁵ Formerly British st. a. Garonne.

⁶ Formerly st. a. James McCaldin.

⁷ Formerly st. y. Silva.

⁸ Formerly st. a. William Whildin.

⁹ Estimated.

MERCHANT STEAM VESSELS OF THE UNITED STATES—Continued.

Official No.	Signal letters.	Rig.	Name of vessel.	Gross tonnage.	Net tonnage.	Length.	Breadth.	Depth.	Nominal horsepower.	Indicated horsepower.	When built.	Where built.	Home port (where permanent document issues).
						Feet.	Feet.	Feet.					
86431		St. p.	General Knox	427	269	137.5	32.6	12.4			1898	Bath, Me.	Bath, Me.
22153		St. a.	General Leavitt	22	12	59.3	10.3	5.5	40		1898	do	Lubeck, Me.
88493		St. a.	General Lilla	33	22	54.8	15.5	6.7			1897	Perth Amboy, N. J.	New York, N. Y.
120128		St. p.	Gen'l Lincoln	398	248	169.6	28.2	8.8			1878	Chelsea, Mass.	Boston, Mass.
10526		St. a.	Gen'l McCallum	1,398	1,165	228.6	27.0	13.8			1884	Glasgow, Scotland	New York, N. Y.
10979		St. p.	General McDonald	541	424	222.0	29.7	9.7	400		1851	Baltimore, Md.	Albany, N. Y.
86429		St. a.	General Morris	9	9	26.0	9.5	3.9			1896	Chicago, Ill.	Evansville, Ind.
86627		St. a.	General Newton	40	20	63.7	14.8	6.6	20		1880	Athens, N. Y.	New York, N. Y.
85519		St. p.	General Pierson	485	485	202.0	42.0	7.2			1877	Metropolis, Ill.	Memphis, Tenn.
86154		St. p.	General Slocum	1,244	1,013	236.3	34.0	12.4	1,500		1891	Brooklyn, N. Y.	New York, N. Y.
85646		St. a.	Gen'l G. Mott	48	24	75.0	17.0	8.0	75		1881	Bordentown, N. J.	Philadelphia, Pa.
85830		St. a.	Gen'l I. J. Westar	10	30	69.8	18.2	8.0	125		1886	Philadelphia, Pa.	Baltimore, Md.
150884		St. a.	Gen'l J. B. Carr	108	73	110.0	23.0	6.6			1892	Bondst. N. Y.	Albany, N. Y.
85404		St. p.	General J. S. Schultze	461	361	138.6	30.0	7.5	122		1875	Camden, N. J.	Camden, N. J.
10511		St. a.	General Frans Sigel	90	52	72.0	20.6	7.8			1863	New York, N. Y.	New York, N. Y.
85798		St. a.	Gen'l Wm. B. Franklin	11	7	53.3	9.5	3.2			1889	Pampano, N. J.	Cape Vincent, N. Y.
86454		St. p.	Gen. Jos. Wheeler	87	65	132.0	18.0	3.9	100	75	1899	Decatur, Ala.	Nashville, Tenn.
86501		St. a.	GEN. ORLANDO M. POE	5,657	2,492	470.0	50.0	29.0			1900	Cleveland, Ohio	Duluth, Minn.
8626		St. a.	Geneta	85	42	75.0	19.0	9.0			1872	Philadelphia, Pa.	New York, N. Y.
77277		St. a.	Grnova	109	74	89.7	20.9	10.2			1897	Brooklyn, N. Y.	Perth Amboy, N. J.
86147		St. a.	Ginevieve	38	19	55.1	15.5	7.0			1899	Buffalo, N. Y.	Buffalo, N. Y.
86320		St. a.	Ginevieve	48	24	75.8	16.6	7.7	250		1895	New Bedford, Mass.	New Bedford, Mass.
86407		St. p.	Ginevieve	14	12	59.9	11.9	2.6			1898	Point Pleasant, W. Va.	Wheeling, W. Va.
86421		St. y.	Ginevieve	23	16	57.4	11.2	5.6			1898	New York, N. Y.	Hartford, Conn.
155303	K. N. C. F.	St. y.	Ginevieve	43	30	90.5	13.8	8.6			1897	Long Island City, N. Y.	do
86430		St. a.	George E	16	12	47.0	11.0	5.2			1892	Indian River, Mich.	Grand Haven, Mich.
86470		St. a.	George T	42	28	68.3	15.6	7.6			1899	Tacoma, Wash.	Seattle, Wash.
86168		St. p.	George Brawley	46	46	95.8	20.0	4.5			1891	Pittsburg, Pa.	Pittsburg, Pa.
85672		St. a.	George Hurham	332	219	149.0	29.0	10.1			1880	Greenbay, Wis.	Milwaukee, Wis.
86142		St. a.	George Cooper	53	26	68.0	18.4	9.0			1891	Manitowoc, Wis.	do
85661		St. a.	George Curtis	182	83	121.2	20.3	10.6			1891	Manitowoc, Wis.	Greenport, N. Y.
86422		St. a.	George Dewey	45	26	44.2	16.6	4.7			1896	New Suffolk, N. Y.	do
10489		St. a.	George Dunbar	238	180	133.5	28.3	7.4			1897	Allegan, Mich.	Chicago, Ill.
85443		St. a.	George Emerson	35	17	61.6	15.2	7.1			1894	Buffalo, N. Y.	Duluth, Minn.
86323		St. a.	George F. Swell	977	784	182.4	34.8	19.6			1895	Marine City, Mich.	New York, N. Y.
85748		St. a.	George Field	29	14	55.8	9.5	6.2			1882	Buffalo, N. Y.	Albany, N. Y.
86058		St. y.	George Fullerton	25	18	49.2	9.5	6.0			1899	do	Buffalo, N. Y.
85609		St. a.	George Hanson	131	81	114.6	18.5	9.2	80		1890	Kennebunk, Me.	Greenport, N. Y.
85213		St. a.	George King	532	380	176.4	30.7	13.4	300		1874	Marine City, Mich.	Port Huron, Mich.
10489	H. G. W. C.	St. p.	George Law	414	320	134.8	31.7	11.7			1856	Brooklyn, N. Y.	Camden, N. J.
10045	K. M. N. Q.	St. p.	George Leary	610	621	227.9	33.0	10.0	278		1864	do	Washington, D. C.
86340		St. a.	GEORGE LOOMIS	991	461	175.0	27.4	16.5	100	400	1853	San Francisco, Cal.	San Francisco, Cal.
85548		St. p.	Geo. Matheson	124	124	112.0	22.0	4.0			1878	Pittsburg, Pa.	Cincinnati, Ohio.
85846		St. a.	George Nelson	45	22	65.0	17.4	8.0			1896	Saugatuck, Mich.	Milwaukee, Wis.
85712		St. a.	George Pankratz	63	39	72.6	20.0	8.6			1893	Manitowoc, Wis.	do
86034		St. a.	George Frealey	2,164	1,830	265.6	41.0	22.7			1899	Cleveland, Ohio	Cleveland, Ohio.
86464		St. a.	George Rogers	64	33	77.3	18.2	7.8			1899	Toledo, Ohio	Port Huron, Mich.
14047		St. p.	George Shiras	140	140	131.0	22.0	4.0			1873	Pittsburg, Pa.	Pittsburg, Pa.
85449		St. a.	George Spencer	1,260	1,062	330.5	37.2	18.8			1884	Cleveland, Ohio	Niagara Falls, N. Y.
25654		St. p.	George Starr	16*	108	133.2	23.5	7.7			1862	Keyport, N. J.	New York, N. Y.
85781		St. a.	George Stauber	42	28	65.0	11.4	4.2			1893	Buffalo, N. Y.	Port Huron, Mich.
85842		St. a.	George Stauber	24	15	55.0	11.4	4.5			1894	do	Erie, Pa.
86367		St. ship.	GEORGE STEPHENSON	4,863	3,662	497.4	49.2	23.8			1896	West Bay City, Mich.	Duluth, Minn.
85546		St. a.	George Stockney	12	6	40.2	11.2	4.3	18		1890	Grand Haven, Mich.	Grand Haven, Mich.
86261		St. a.	George Stone	1,841	1,501	270.0	40.0	19.1			1892	West Bay City, Mich.	Cleveland, Ohio
10480		St. p.	George Washington	414	325	134.8	32.7	11.7			1854	Brooklyn, N. Y.	New York, N. Y.
86309		St. y.	George Westerman, sr	9	6	38.8	8.4	3.0	8	8	1890	Olcott, N. Y.	Niagara Falls, N. Y.
86160		St. p.	George A. Madill	612	613	263.0	48.0	7.0			1891	Jeffersonville, Ind.	St. Louis, Mo.
10213		St. a.	Geo. B. McClellan	29	13	58.6	15.2	7.0			1890	Chicago, Ill.	Grand Haven, Mich.
86351		St. a.	Geo. B. Raer	369	258	169.0	34.0	7.0			1896	Ashland, Ohio	Cleveland, Ohio.
85724		St. a.	George B. Roe	42	21	64.6	16.0	7.0			1882	Tottenville, N. Y.	Perth Amboy, N. J.
85347		St. a.	Geo. C. Fobes	37	19	64.4	15.5	5.9			1874	Cape Elizabeth, Me.	Baltimore, Md.
85779		St. a.	Geo. C. Markham	309	249	141.4	28.2	16.5			1893	Milwaukee, Wis.	Grand Haven, Mich.
157403		St. a.	Geo. D. Kaper	99	46	81.9	21.0	10.2			1894	Camden, N. J.	New York, N. Y.
86384		St. a.	Geo. D. Nae	74	50	82.0	21.4	11.6	1,200		1896	Greenbay, Wis.	Buffalo, N. Y.
86283		St. p.	Geo. D. Purdy	102	74	84.2	16.0	3.2			1894	Nyack, N. Y.	New York, N. Y.
85711		St. a.	Geo. D. Sanford, jr.	81	30	76.7	15.7	7.2	30		1882	Grand Haven, Mich.	Grand Haven, Mich.
85392		St. a.	George D. Seymour	76	66	90.0	17.0	10.0			1875	Buffalo, N. Y.	Ogdensburg, N. Y.
10666		St. a.	Geo. E. Brockway	184	82	112.4	20.8	10.2	75		1867	Port Huron, Mich.	Port Huron, Mich.
85774		St. a.	George R. Fisher	28	18	64.0	16.0	6.2			1883	Detroit, Mich.	Sauquoit, Ohio.

* Formerly at a Spray.
 † Formerly at a Nabat.
 ‡ Formerly at a Friam.

§ Formerly at a Robert Myers.
 ¶ Formerly at a John Taylor.
 ** Formerly at a Owens.

†† Formerly at a P. L. W. Morgan.
 ‡‡ Formerly at a Virginia Seymour.
 §§ Formerly at a Dorothy Annan.

‡ Estimated.

MERCHANT STEAM VESSELS OF THE UNITED STATES—Continued.

Official No.	Signal letters.	Rig	Name of vessel.	Gross tonnage.	Net tonnage.	Length.	Breadth.	Depth.	Normal horsepower.	Indicated horsepower.	When built.	Where built.	Home port (where permanent document issued).
86176		St. a.	Geo. E. Lattimer	27	19	59.0	16.2	4.4			1890	Buffalo, N. Y.	Buffalo, N. Y.
86180		St. p.	George E. Starr	472	336	112.2	28.0	8.7	150		1879	Seattle, Wash.	Pt. Townsend, Wash.
85524		St. a.	George F. Morse	134	91	148.0	18.5	8.9	100		1878	East Dering, Me.	Greenport, N. Y.
86000		St. a.	George F. Williams	1,848	1,506	280.0	41.4	20.2			1889	West Bay City, Mich.	Cleveland, Ohio.
86026		St. a.	George G. Bradley	2,073	1,657	287.6	40.0	21.6	1,292	1,760	1888	do	Chicago, Ill.
86141		St. a.	George H. Bradley	118	86	101.2	18.7	7.6			1871	Bath, Me.	Tappahannock, Va.
86344		St. p.	Geo. H. Cowling	88	48	120.0	20.0	4.0			1898	Metropolis, Ill.	Paducah, Ky.
85740		St. a.	George H. Haselton	23	13	58.5	11.0	5.6			1843	Owego, N. Y.	Owego, N. Y.
85171		St. p.	George H. Power	267	165	98.0	24.6	9.6			1869	Athens, N. Y.	Albany, N. Y.
10598		St. a.	George H. Stout	361	234	180.0	23.2	7.8	91		1858	New Brunswick, N. J.	Philadelphia, Pa.
86287		St. p.	GEORGE J. GOULD	2,237	1,790	268.6	40.6	25.0			1893	Buffalo, N. Y.	Detroit, Mich.
85877		St. a.	George L. Haas	54	33	91.0	21.0	3.3	60		1885	Dubuque, Iowa	New Orleans, La.
85543		St. a.	George L. Garlick	68	34	78.0	19.0	8.6			1878	Newburg, N. Y.	New York, N. Y.
10041		St. a.	George M. Hill	37	18	59.3	12.7	5.9	67		1856	Philadelphia, Pa.	Newbern, N. C.
86333		St. a.	George M. Long	68	35	51.0	17.0	6.0			1895	Noank, Conn.	New London, Conn.
86312		St. p.	George M. Waters	472	35	78.0	21.0	3.0			1895	Lyons, Iowa	Memphis, Tenn.
86350		St. a.	GEORGE N. ORR	2,260	2,260	328.0	42.2	21.8	1,200		1898	Chicago, Ill.	Duluth, Minn.
86042		St. a.	Geo. P. Hudson	17	8	48.8	13.2	5.5	50		1849	Bordentown, N. J.	Philadelphia, Pa.
83663		St. a.	Geo. E. Haas	34	17	90.0	15.6	8.6	180		1861	Buffalo, N. Y.	Port Huron, Mich.
86511		St. a.	George F. Squires	143	97	114.0	22.0	8.8			1900	Baltimore, Md.	Tappahannock, Va.
85725		St. a.	George R. Paige	34	17	68.1	15.5	5.7	258		1882	Cleveland, Ohio	Cleveland, Ohio.
85879		St. a.	George R. West	12	11	54.6	12.4	6.0			1886	Milwaukee, Wis.	Milwaukee, Wis.
85845		St. a.	Geo. S. Donaldson	23	6	44.2	13.6	6.0			1883	Buffalo, N. Y.	Buffalo, N. Y.
85600		St. a.	George S. Rietman	21	10	53.0	12.8	5.9	57		1879	Baltimore, Md.	Baltimore, Md.
86189		St. p.	George S. Ross	34	34	100.0	16.0	3.2			1892	Pittsburg, Pa.	Pittsburg, Pa.
125026		St. a.	George S. Schultz	43	21	60.9	15.7	7.7			1872	Philadelphia, Pa.	New York, N. Y.
110647		St. a.	George S. Tice	74	39	58.0	15.8	8.0			1886	Newburg, N. Y.	Do.
85657		St. a.	George S. Townsend	35	21	58.0	15.8	5.9			1881	New York, N. Y.	Do.
85882		St. a.	George T. Burroughs	180	111	108.0	24.0	8.0			1881	Chicago, Ill.	Chicago, Ill.
86342		St. p.	Geo. T. Frank	17	17	68.0	13.0	2.3			1895	Petersburg, Ind.	Evansville, Ind.
85800	K. B. N. R.	St. a.	George T. Hope	1,558	1,274	268.0	38.1	19.0			1883	West Bay City, Mich.	Cleveland, Ohio.
86356		St. a.	Geo. W. Aldridge	81	21	60.0	15.0	6.0			1896	Cohoes, N. Y.	Albany, N. Y.
85326		St. a.	Geo. W. Childs	107	53	108.8	29.4	9.6	180		1874	Camden, N. J.	Key West, Fla.
85180	J. L. H. W.	St. a.	George W. Clyde	1,848	1,514	258.0	35.0	19.2	230		1872	Philadelphia, Pa.	New York, N. Y.
85638		St. a.	George W. Cuyler	48	28	68.0	14.6	6.0	30		1880	West Bay City, Mich.	Grand Haven, Mich.
86109		St. c. bt.	Geo. W. Dimmers	128	88	93.7	17.5	9.0	150		1890	Buffalo, N. Y.	New York, N. Y.
85743		St. a.	George W. Elder	73	38	70.8	19.5	6.9			1883	Petersburg, Va.	Do.
85821	J. P. H. T.	St. a. sbp.	George W. Elder	1,709	1,224	250.0	34.5	21.0			1874	Chester, Pa.	Portland, Oreg.
85493		St. a.	George W. Humphrey	314	150	142.0	22.0	14.0	260		1877	Philadelphia, Pa.	Greenport, N. Y.
85228		St. a.	George W. Hunt	70	35	78.8	18.2	6.4			1872	Bristol, Me.	Hartford, Conn.
86231		St. p.	George W. Moredock	148	148	128.5	23.4	3.2			1892	Macon City, W. Va.	Cincinnati, Ohio.
10077		St. a.	George W. Pratt	41	30	76.5	17.5	6.8	25		1863	Roundout, N. Y.	Albany, N. Y.
85317		St. a.	George W. Pride	17	8	48.0	15.2	5.4	36		1874	Wilmington, Del.	Alexandria, Va.
86931		St. a.	George W. Roby	1,843	1,470	281.0	41.4	20.9			1889	West Bay City, Mich.	Cleveland, Ohio.
85307		St. a.	George W. Sigison	18	8	40.0	11.8	8.4	26		1872	Buffalo, N. Y.	Detroit, Mich.
85744		St. a.	George W. Smith	34	17	58.5	16.0	6.4			1882	Brooklyn, N. Y.	Philadelphia, Pa.
86105		St. a.	Geo. W. Washburn	298	149	122.0	24.0	12.0			1899	Newburg, N. Y.	Albany, N. Y.
10043		St. a.	Georgianna	738	501	199.1	30.9	10.8	1,119		1859	Wilmington, Del.	New York, N. Y.
86467	K. P. J. T.	St. a.	Georgias Creek	398	184	128.9	28.7	16.7			1899	Port Richmond, N. Y.	Baltimore, Md.
85981		St. a.	Georgias	1,749	1,188	280.0	40.0	15.0			1887	Wilmington, Del.	Do.
86193		St. p.	GEORGIA	57	57	120.0	18.0	6.5			1892	Jeffersonville, Ind.	Shiloh, Miss.
125873		St. a.	Georgia	895	592	198.7	34.4	12.0			1890	Manitowoc, Wis.	Milwaukee, Wis.
86426		St. p.	Georgia Lee	505	348	178.0	32.0	5.0			1898	Jeffersonville, Ind.	Memphis, Tenn.
85984		St. p.	Georgiana	185	109	91.5	24.0	4.8			1887	Palatka, Fla.	New York, N. Y.
86240		St. p.	George	26	26	61.6	17.0	2.9			1892	Mount Vernon, Ind.	Evansville, Ind.
140898		St. p.	George S.	54	54	82.5	18.5	3.5			1884	Savanna, Ill.	LaCrosse, Wis.
86256		St. a.	George V.	12	6	54.0	10.0	2.8			1893	Point Pleasant, W. Va.	Wheeling, W. Va.
86247		St. a.	Gerald C.	26	16	62.5	14.0	7.0			1893	Wyandotte, Mich.	Sandusky, Ohio.
185570		St. a.	GERM	70	35	67.0	15.0	6.0			1882	New York, N. Y.	Apalachicola, Fla.
86123		St. a.	GERMAN	2,348	1,675	298.2	40.4	21.1			1890	Cleveland, Ohio	Cleveland, Ohio.
85851		St. a.	Germania	88	44	90.4	19.4	9.1			1890	Newburg, N. Y.	Plattsburg, N. Y.
86162		St. p.	Germania	30	20	78.5	17.0	2.4			1887	Oscola, Wis.	LaCrosse, Wis.
86229		St. a.	GERMANIA	78	36	75.0	17.5	8.1			1892	Sparrows Point, Md.	Philadelphia, Pa.
85991		St. a.	GERMANIA	1,131	892	216.0	36.2	18.6			1888	West Bay City, Mich.	Cleveland, Ohio.
86488	K. P. R. B.	St. a.	Gerry	273	123	102.0	24.0	10.5			1900	Wilmington, Del.	Wilmington, Del.
86346		St. p.	Gertie C.	39	25	50.0	14.0	3.5			1896	Darien, Ga.	Huntsville, Ga.
85833		St. a.	Gertie May	34	20	57.0	17.4	4.8			1884	Fall River, Mass.	Newbern, N. C.
86028		St. a.	Gertie Story	73	36	78.5	20.0	8.0	20	68	1899	San Francisco, Cal.	San Francisco, Cal.
85815		St. a.	Gertrude	122	61	88.2	22.5	10.2			1883	Brooklyn, N. Y.	New London, Conn.
86156		G. a. y.	Gertrude	23	18	46.7	13.4	3.9			1896	Glenova, N. Y.	New York, N. Y.
86213		St. a.	Gertrude	13	10	50.0	9.8	5.0	116		1891	Manitowoc, Wis.	Marquette, Mich.

¹ Formerly st. a. Clara.
² Formerly at a. R. H. Williams, jr.

³ Formerly st. a. City of Ludington.
⁴ Formerly st. p. Line Hanson.

⁵ Formerly st. a. {
 } s. Erie-wa.
 } s. Missoa.

[†] Estimated.

MERCHANT STEAM VESSELS OF THE UNITED STATES—Continued.

Official No.	Signal letters.	Rig.	Name of vessel.	Gross tonnage.	Net tonnage.	Length.	Breadth.	Depth.	Normal horsepower.	Indicated horsepower.	When built.	Where built.	Home port (where permanent document issued).
86329		St. p.	Gertrude	285	213	Foot.	Foot.	Foot.			1896	Hawesville, Ky.	Evansville, Ind.
86382		St. a.	Gertrude	34	18	68.0	15.4	6.5			1897	Scranton, Miss.	Galveston, Tex.
86384		Na. y.	Gertrude	7	0	32.4	6.6	3.3			1897	Boston, Mass.	Boston, Mass.
86437		Ca. a.	Gertrude	12	9	37.2	12.5	4.0			1897	Berwick, La.	Brashear, La.
86423		St. a.	Gertrude	17	11	32.5	11.9	4.5			1898	New Whatcom, Wash.	Pt. Townsend, Wash.
86508		St. a.	Gertrude L.	9	6	34.0	8.5	3.3	110		1892	Brewer, Me.	S. W. Harbor, Me.
86485		St. a.	Gertrude Dudley	61	27	65.0	20.0	6.5			1900	Middleburg, Fla.	Jacksonville, Fla.
86657		St. a.	Gettysburg	1,087	811	208.6	37.1	21.6			1887	Trenton, Mich.	Detroit, Mich.
86417	K. P. J. Q.	St. a.	Gettysburg	557	351	158.0	29.0	18.0			1898	Wilmington, Del.	Philadelphia, Pa.
86036		St. a.	Geyser	29	14	57.0	18.0	7.0			1888	West Bay City, Mich.	Port Huron, Mich.
81799		St. a.	Giant	10	8	36.0	13.2	4.0			1883	Buffalo, N. Y.	Do.
10460		St. a.	Gilbert	17	8	48.7	12.7	4.7	18		1883	Philadelphia, Pa.	Port Amboy, N. J.
85979		St. c. bt.	Gilbert R. Green	127	109	95.7	17.8	8.9			1887	Lockport, N. Y.	Owego, N. Y.
85983		St. p.	Gilderleeve	23	22	60.0	14.4	4.0	30		1887	Portland, Conn.	Hartford, Conn.
10982		St. a.	Gipsy	293	215	102.0	28.3	9.1	70		1868	San Francisco, Cal.	San Francisco, Cal.
85001		St. a.	Gipsy	9	5	40.3	8.8	4.5			1879	Poughkeepsie, N. Y.	Auburn, N. Y.
85438		St. a.	Gipsy Girl	88	61	92.1	18.4	8.3			1876	Deering, Me.	New York, N. Y.
96345		St. y.	Giralda	184	145	109.3	20.0	11.7	1900		1898	Port Jefferson, N. Y.	Port Jefferson, N. Y.
88263		St. a.	Gladiator	220	153	115.8	22.3	12.0	400		1871	Port Huron, Mich.	Port Huron, Mich.
85434		St. a.	Gladiator	67	39	78.1	19.3	7.3	154		1876	St. Marys, Ga.	Fernandina, Fla.
86020		St. a.	Gladiator	167	83	110.6	22.0	11.5	1350		1884	Boston, Mass.	Boston, Mass.
85765		St. a.	Gladiator	110	55	92.9	20.0	9.8	250		1883	Camden, N. J.	Philadelphia, Pa.
85998		St. a.	Gladiator	2,112	1,811	283.0	40.3	22.0			1888	Cleveland, Ohio.	Cleveland, Ohio.
86046		St. a.	Glady	19	10	52.5	11.4	4.5			1890	Peekskill, N. Y.	Key West, Fla.
86197		St. y.	Glady	19	14	65.5	8.6	3.8	50		1892	Camden, N. J.	New York, N. Y.
86300		St. p.	Glady	60	30	78.0	11.0	2.6			1896	Lenoir City, Tenn.	Nashville, Tenn.
86494		St. p.	Glady Maberry	59	36	65.0	14.0	3.0			1900	Maberry, Ark.	Memphis, Tenn.
86507		St. a.	Glady Nau	48	35	73.0	16.6	8.0			1900	Green Bay, Wis.	Milwaukee, Wis.
85929		St. a.	Glaucus	18	17	51.0	10.7	5.0	125		1896	Buffalo, N. Y.	Buffalo, N. Y.
10504	H. J. L. P.	St. a.	Glaucus	1,908	1,205	228.0	40.0	18.0			1884	New York, N. Y.	Boston, Mass.
86097		St. y.	Gleam	31	15	68.5	11.6	5.4			1896	Weymouth, Mass.	Do.
86374		St. p.	Gleaner	714	478	185.0	35.6	6.0			1898	Madison, Ind.	St. Louis, Mo.
86290		St. p.	Glen	491	341	209.9	28.3	9.1			1893	Port Richmond, N. Y.	New York, N. Y.
85763		St. a.	Glen Cove	47	23	68.0	17.0	7.6			1882	Tottenville, N. Y.	Do.
86278		St. a.	Glendale	21	9	52.0	11.0	4.0			1893	Turkey Island, Va.	Notfolk, Va.
85853		St. a.	Glenrie	25	23	58.0	17.2	5.9			1887	Eddville, N. Y.	Albany, N. Y.
10664		St. a.	Glen Iris	63	31	78.7	16.5	8.1			1893	Buffalo, N. Y.	New York, N. Y.
75781		St. a.	Glen Island	63	33	72.5	18.5	7.4			1875	Brooklyn, N. Y.	Do.
125850	J. T. V. L.	St. p.	Glen Island	614	327	228.0	35.8	12.2			1880	Philadelphia, Pa.	Do.
86476		St. p.	Glenmont	92	57	128.0	24.6	4.6	224		1883	Dubuque, Iowa	La Crosse, Wis.
86045		St. a.	Glenn	277	190	109.0	21.8	8.4	180		1889	South Haven, Mich.	Grand Haven, Mich.
86413		St. p.	Glennora	306	184	125.0	30.0	5.1			1896	Tacoma, Wash.	Tacoma, Wash.
85948		St. a.	Glenville	268	209	108.5	25.0	8.0			1896	Brooklyn, N. Y.	New York, N. Y.
85977		St. a.	Glide	60	29	66.5	18.6	7.5			1870	Chelsea, Mass.	Fall River, Mass.
85688		St. a.	Glide	30	20	64.0	13.0	5.0			1881	Bordentown, N. J.	Newbern, N. C.
85782		St. p.	Glide	109	78	80.5	19.0	4.0			1883	Seattle, Wash.	Seattle, Wash.
86008		St. a.	Globe	137	63	91.1	25.0	7.6			1900	Richmond, Me.	Bath, Me.
120845		St. y.	Gloria	13	6	42.5	10.0	4.8			1891	Boston, Mass.	Boston, Mass.
86209	K. L. T. C.	St. a.	GLOUCHESTER	2,541	1,976	272.7	42.0	18.0	73,500		1883	Sparrows Point, Md.	Baltimore, Md.
85977		St. a.	Gogobie	1,080	1,312	277.2	40.4	19.5	1,000		1887	West Bay City, Mich.	Port Huron, Mich.
86088		St. p.	Goleonda	69	60	89.5	25.3	7.0			1890	Greenfield Landing, Mo.	Cairo, Ill.
85916		St. p.	Gold	334	292	140.0	20.6	4.0	200		1888	San Francisco, Cal.	San Francisco, Cal.
86176		St. p.	Gold Gatherer	40	40	68.0	28.0	3.0	55		1890	Whitley Bottom, Idaho.	Portland, Ore.
86469		Na. a.	Goldmark	14	7	47.0	12.1	4.8			1890	Lube, Me.	Eastport, Me.
86440		St. p.	Gold Star	100	96	94.0	22.0	3.8			1898	St. Michael, Alaska	St. Michael, Alaska
86194		St. a.	Golden	44	23	63.9	17.6	8.0			1892	Milwaukee, Wis.	Milwaukee, Wis.
76275		St. a.	Golden Age	34	24	54.0	15.8	7.0			1881	Greenport, N. Y.	New York, N. Y.
86390		St. c. bt.	Golden Gate	119	102	94.5	17.4	9.0			1887	Middleport, N. Y.	Rochester, N. Y.
85338		St. p.	Golden Gate	143	142	131.4	20.0	4.0			1878	St. Louis, Mo.	Paduoh, Ky.
86164		St. a.	Golden Gate	119	50	194.0	19.5	8.5	120	300	1891	Sausalito, Cal.	San Francisco, Cal.
16216		St. a.	Golden Key	20	10	48.9	13.3	5.7			1894	Buffalo, N. Y.	New York, N. Y.
86138		St. a.	Golden Rod	35	17	52.1	16.5	6.8			1891	Noank, Conn.	Do.
86238		St. p.	Golden Rod	16	7	50.7	10.6	2.9	0		1893	Avoca, N. C.	Edenton, N. C.
86250		St. a.	Golden Rod	71	52	75.4	15.3	8.0			1893	Brewer, Me.	Bangor, Me.
85121	K. J. G. P.	St. a.	Golden Rod	194	97	135.0	22.0	14.4			1883	Nyack, N. Y.	New York, N. Y.
85459		Na. a.	Goldenrod	9	7	43.0	8.4	2.6			1899	Patchogue, N. Y.	Patchogue, N. Y.
86184		St. a.	Golden Rule	30	10	57.0	16.7	7.1			1891	Noank, Conn.	New York, N. Y.
86004		St. p.	Golden Star	228	175	125.7	24.7	6.5			1888	Westerly, R. I.	Do.
85742	J. W. L. C.	St. a.	Goldboro	661	466	188.6	28.0	8.1	300		1883	Philadelphia, Pa.	Philadelphia, Pa.
86187		St. p.	Good Luck	48	43	80.8	18.5	8.0			1880	Beef Blough, Wis.	La Crosse, Wis.

¹ Formerly st. a. John Mitchell.

² Formerly st. p. { a City of Richmond.

³ Formerly st. y. Faucons.

⁴ Formerly st. a. J. J. Driscoll.

⁵ Formerly (st. p. Golden Gate.

⁶ Formerly (st. p. U. S. Engineer st. p. Golden Gate.

⁷ Formerly st. a. Medina.

⁸ Formerly st. y. Meteor.

⁹ Estimated.

MERCHANT STEAM VESSELS OF THE UNITED STATES—Continued.

Official No.	Signal letters.	Rig.	Name of vessel.	Gross tonnage.	Net tonnage.	Length.	Breadth.	Depth.	Normal horsepower.	Indicated horsepower.	When built.	Where built.	Home port (where permanent document issues).
85790		St. p.	Goodspeed	23	18	Feet.	Feet.	Feet.			1883	East Haddam, Conn.	Hartford, Conn.
86321		St. a.	Goodwill	65	44	56.7	16.0	3.4			1895	Buffalo, N. Y.	Buffalo, N. Y.
86328		St. p.	Gopher	98	50	84.5	22.6	4.5	78	1100	1895	Jacksonville, Fla.	Philadelphia, Pa.
85722		St. a.	Gordon Rowe	57	29	62.7	18.0	6.0			1882	New Haven, Conn.	New Haven, Conn.
85184		St. a.	Gordon Campbell	1,100	785	205.5	32.5	13.1	435		1871	Detroit, Mich.	Chicago, Ill.
85455		St. y.	Goshen	45	30	68.1	16.6	7.0			1875	Newburg, N. Y.	New York, N. Y.
86494		St. a.	Gosling	13	9	50.0	12.0	3.5			1899	San Francisco, Cal.	San Francisco, Cal.
3492		St. y.	Gosson	14	8	38.6	10.2	3.2			1888	Detroit, Mich.	Buffalo, N. Y.
83972		St. p.	Gouldsboro	469	469	206.0	32.4	3.0			1863	St. Louis, Mo.	New York, N. Y.
85328		St. p.	Gov. Andrew	863	285	184.0	29.0	9.0			1874	Greenport, N. Y.	Boston, Mass.
86215		St. a.	Gov. Bodwell	140	70	101.7	13.2	7.8			1892	Rockland, Me.	Rockland, Me.
86481	K. P. L. G.	St. ship.	GOVERNOR DINGLEY	3,826	2,456	298.9	60.8	17.8	3,000		1898	Charter, Pa.	Portland, Me.
10501		St. a.	Governor Fenton	23	11	49.0	12.4	6.0			1866	Perth Amboy, Pa.	New York, N. Y.
86245		St. a.	Gov. Flower	105	51	82.0	19.0	9.0			1893	Perth Amboy, N. J.	Perth Amboy, N. J.
86526		St. a.	Governor Irwin	80	41	77.0	18.6	10.4	130		1878	San Francisco, Cal.	San Francisco, Cal.
85406		St. p.	Gov. Newell	205	134	111.5	20.5	5.0			1848	Portland, Oreg.	Portland, Oreg.
85864		St. p.	Governor Safford	307	201	129.6	26.0	7.5			1884	Camden, N. J.	Brunswick, Ga.
86066		St. a.	Gov. Smith	3,044	1,547	240.0	42.0	23.4			1899	Detroit, Mich.	Ogdensburg, N. Y.
86973		St. a. bt.	Gowanda	130	103	95.4	19.6	8.8			1886	Ithaca, N. Y.	Bridgport, Conn.
85626		St. a.	Gowanus	10	5	36.9	10.7	5.3			1861	Brooklyn, N. Y.	New York, N. Y.
85261		St. a.	Grace	60	40	85.1	18.3	7.5	60		1873	Bristol, Me.	Tappanhook, Va.
85400		St. a.	Grace	10	5	42.4	11.1	4.0			1875	New Baltimore, N. Y.	Albany, N. Y.
86108		Na. y.	Grace	21	10	52.0	12.0	5.3	130		1890	Lynn, Mass.	Boston, Mass.
91845		St. y.	Grace	41	28	63.7	18.6	8.7			1881	Detroit, Mich.	Detroit, Mich.
86192		St. a.	Grace	13	7	48.5	12.3	4.8	12.5		1892	Buffalo, N. Y.	Dunkirk, N. Y.
86484		St. a.	Grace M	12	8	45.5	11.1	6.0			1899	Huron, Ohio	Sandusky, Ohio
86420		Na. s.	Grace Alice	7	7	32.5	8.0	3.6			1898	Boston, Mass.	Boston, Mass.
86465		Na. y.	Grace Alice	8	7	39.3	8.8	3.4			1899	do	do
86082		St. p.	Grace Barton	194	160	100.0	26.0	6.5	40	60	1890	San Francisco, Cal.	San Francisco, Cal.
86017		St. a.	Grace Danforth	65	32	72.0	17.4	10.0			1888	Buffalo, N. Y.	Buffalo, N. Y.
85254		St. a.	Grace Darling	66	44	92.0	17.7	6.2			1873	Boothbay, Me.	New York, N. Y.
86415		St. a.	Grace Dollar	425	289	158.5	34.0	11.4			1896	San Francisco, Cal.	San Francisco, Cal.
10997		St. a.	Grace Dormer	65	48	70.9	17.5	5.7	75		1868	Buffalo, N. Y.	Port Huron, Mich.
86006		St. a.	Grace Morgan	21	10	49.0	13.9	5.7			1890	Niantk, Conn.	Portland, Me.
86443		St. p.	Grace Smith	66	66	81.0	21.0	3.8			1894	Paducah, Ky.	Paducah, Ky.
86475		St. a.	Grace Thurston	52	35	58.9	18.0	6.7			1899	Everett, Wash.	Pt. Townsend, Wash.
10038		St. a.	Grace Titus	42	30	63.2	13.2	5.9	97		1863	Philadelphia, Pa.	Norfolk, Va.
85802		St. p.	Grace Velle	58	53	80.0	17.9	3.4	40		1845	Jeffersonville, Ind.	Memphis, Tenn.
86179		St. a.	Grace S. Ramsay	73	36	74.6	18.9	8.4	180		1891	Perth Amboy, N. J.	New York, N. Y.
85623		St. a.	Gracie	44	22	67.6	16.5	7.2	40		1890	Brooklyn, N. Y.	Do.
86292		St. p.	Gracie	42	34	52.0	11.0	4.6			1894	Lane, Tenn.	Cairo, Ill.
86240		St. y.	Gracie Felita	24	17	59.0	14.0	3.7			1893	Seattle, Wash.	Ketchikan, Alaska.
86384		St. p.	Gracie Kent	163	110	111.6	20.0	4.0			1897	Stillwater, Minn.	New Orleans, La.
86451		St. p.	Grady	137	137	132.1	27.0	3.1			1898	Kingston, Tenn.	Chattanooga, Tenn.
85915		St. a.	Grandpus	328	250	135.0	21.5	14.5	30		1886	San Francisco, Cal.	San Francisco, Cal.
86332		St. p.	Grand Forks	99	99	123.0	26.5	4.1	171		1895	Grand Forks, N. Dak.	Pembina, N. Dak.
85541		St. p.	Grand Republic	1,760	1,308	282.6	41.6	13.1			1878	Brooklyn, N. Y.	New York, N. Y.
86472		St. a.	Grand View	17	13	49.4	10.2	3.8			1899	Clayton, N. Y.	Cape Vincent, N. Y.
86202		St. a.	Grandon	47	33	59.7	14.5	7.3	30	26	1893	Toledo, Ohio	Sandusky, Ohio
86091		St. a.	Granite City	179	143	98.3	23.4	6.9			1890	Stonington, Conn.	Norfolk, Va.
85597		St. a.	Grape Shot	27	13	60.5	14.6	5.3	40		1862	Philadelphia, Pa.	Roston, Mass.
85607		St. a.	Gratitude	214	156	133.8	20.0	7.0			1880	do	Baltimore, Md.
86316		St. p.	Gray Eagle	19	12	66.5	13.3	2.5	12		1895	Floral City, Fla.	Cedar Keys, Fla.
85444		St. a.	Graying	17	8	54.0	13.5	5.0	20		1876	Buffalo, N. Y.	Duluth, Minn.
85890		St. a.	Graying	9	5	44.3	10.5	3.6			1884	Eric, Pa.	Cleveland, Ohio
86044		St. a.	Graying	15	7	44.0	12.0	4.5			1889	West Bay City, Mich.	Detroit, Mich.
82068		St. a.	Graying	28	19	58.5	13.8	6.0	30		1888	Lake Bay, Wash.	Seattle, Wash.
86126		St. a.	GRECIAN	2,848	1,875	296.2	40.4	21.1			1891	Cleveland, Ohio	Cleveland, Ohio
86491	K. P. S. F.	St. a.	GRECIAN	2,827	1,904	263.3	42.0	26.0	2,830		1890	Wilmington, Del.	Boston, Mass.
85951		St. p.	Greenfield	8	7	54.9	11.5	1.9			1887	Drummonds, N. C.	Edenton, N. C.
10495		St. p.	Green Point	460	326	126.0	31.0	12.7			1853	Williamsburg, N. Y.	New York, N. Y.
86228		St. a.	Greensborough	212	175	117.0	21.5	7.1			1892	Baltimore, Md.	Baltimore, Md.
86784		St. a.	Greenville	30	15	61.7	15.0	6.1			1883	Brooklyn, N. Y.	New York, N. Y.
85584		St. a.	Greenwich	125	72	98.5	21.5	6.4	50		1870	Wilmington, Del.	Newark, N. J.
85921	K. D. J. L.	St. a.	Greenwood	195	144	114.0	31.0	9.0	75		1886	San Francisco, Cal.	San Francisco, Cal.
95445		St. p.	Greenwood	270	370	168.5	30.0	4.4			1898	Parkersburg, W. Va.	Wheeling, W. Va.
86170	K. L. F. V.	St. y.	Gretchen	40	20	75.0	13.0	8.0	100		1891	Poughkeepsie, N. Y.	Philadelphia, Pa.
86284		St. p.	Grey Eagle	558	555	250.0	40.0	8.6			1892	Jeffersonville, Ind.	St. Louis, Mo.

¹ Formerly at a Governor Morgan.

² Formerly at y. Bertie.

³ Formerly at U. S. monitor Chickasaw.

⁴ Formerly at barge Chickasaw.

⁵ Formerly at c. bt. Venna.

⁶ Formerly at y. May Lily.

⁷ Formerly at a Grace Darling.

⁸ U. S. L. H. at. a. Rose.

⁹ Formerly at a Gracie S. Ramsay.

¹⁰ Formerly at U. S. Alfred A. Wotkyns.

¹¹ Formerly at U. S. S. Grape Shot.

¹² Formerly at p. ¹³ Gratitude.

¹⁴ Formerly at a Meta.

¹⁵ Formerly at a Meta.

¹⁶ Estimated.

¹⁷ Composite.

MERCHANT STEAM VESSELS OF THE UNITED STATES—Continued.

Official No.	Signal letters.	Rig.	Name of vessel.	Gross tonnage.	Net tonnage.	Length.	Breadth.	Depth.	Nominal horsepower.	Indicated horsepower.	When built.	Where built.	Home port (where permanent document issues).
86100		St. p.	Grey Eagle	218	102	110.5	21.0	4.7			1894	Newberg, Oreg.	Portland, Oreg.
18 07		St. p.	Greyhound	621	313	241.4	33.6	10.4			1867	Manitowoc, Wis.	Detroit, Mich.
85238		St. a.	Greyhound	36	18	64.5	16.0	7.0	52		1872	Philadelphia, Pa.	Baltimore, Md.
86100		St. p.	Greyhound	180	106	139.2	18.5	6.4			1890	Portland, Oreg.	Seattle, Wash.
85468		St. a.	Greyhound	9	6	60.0	7.0	3.0			1899	Louisville, Ky.	Memphis, Tenn.
18502		St. a.	Greylock	76	43	72.0	19.6	6.7			1906	Port Richmond, N. Y.	New York, N. Y.
86140		St. a.	GRIFFIN	1,673	1,526	264.0	38.2	19.6			1891	Cleveland, Ohio	New York, N. Y.
86473		St. a.	Grit	11	5	46.0	11.2	4.5			1899	Friday Harbor, Wash.	Duluth, Minn.
85969		St. a.	Grit	31	18	60.0	13.6	5.6			1899	City Island, N. Y.	Seattle, Wash.
85774		St. a.	Grover Cleveland	114	57	104.4	27.7	7.1	250		1884	New Orleans, La.	God Spring, N. Y.
130494		St. y.	Gryphon	29	19	82.4	9.6	7.0			1890	Poughkeepsie, N. Y.	New Orleans, La.
86408		Ga. a.	Guano	14	10	37.4	12.4	5.0			1898	St. atford, Conn.	Albany, N. Y.
86424		St. a.	Guide	174	147	98.0	23.0	5.8	70		1898	St. atford, Conn.	Bridgeport, Conn.
15362		St. a.	Guiding Star	29	14	61.0	12.3	3.9	40		1864	Philadelphia, Pa.	Newbern, N. C.
86480		St. e.	Guiding Star	105	71	80.3	21.1	9.6			1899	Noank, Conn.	Albany, N. Y.
86592		Ga. p.	Guiding Star	15	15	66.3	14.4	2.6			1900	Evansville, Ind.	New York, N. Y.
86113		St. a.	Gulf City	277	138	100.0	22.0	7.4			1890	Mobile, Ala.	Evansville, Ind.
10522	H. J. M. F.	St. shp.	Gulf Stream	998	708	218.0	30.0	13.1	166		1861	New York, N. Y.	Mobile, Ala.
86480		St. a.	Gull	24	16	54.1	13.0	6.0			1900	New York, N. Y.	Philadelphia, Pa.
86226		St. p.	Gunderson Bros.	48	28	75.0	12.9	7.6	175		1922	Lorsai, Ohio	Cleveland, Ohio.
86302		Ga. y.	Gunhilde	18	12	44.5	13.5	4.3			1889	Sheboygan, Wis.	Milwaukee, Wis.
85714	J. L. H. H.	St. p.	Gusnie	908	575	221.6	32.8	16.8	387		1872	Wilmington, Mass.	New Haven, Conn.
85715	J. W. B. H.	St. shp.	Guyandotte	2,350	1,571	267.0	46.5	16.4			1892	Wilmington, Del.	New Orleans, La.
86377		St. p.	Guyandotte	43	41	104.2	16.1	2.9			1896	Chester, Pa.	New York, N. Y.
86428		St. p.	Guy Hunter	56	56	94.7	18.9	6.0			1898	Guyandotte, W. Va.	Wheeling, W. Va.
86383		St. a.	GUYWARD	115	78	89.2	19.0	10.2	300		1896	Arrowrock, Mo.	New Orleans, La.
86 116	K. X. R. G.	St. y.	Gyda	25	40	64.9	12.7	6.1	160		1892	Philadelphia, Pa.	Philadelphia, Pa.
141128		St. p.	Gypsy	65	55	78.2	15.6	4.0			1891	Boston, Mass.	Boston, Mass.
86037		St. a.	Gypsum	81	40	76.0	22.5	8.3			1899	Perth Amboy, N. J.	La Crosse, Wis.
86030		St. e. bt.	Gypsum	141	111	94.2	17.8	8.2			1899	Lockport, N. Y.	New York, N. Y.
86406	K. P. D. L.	St. a.	Gypsum King	562	233	151.9	29.5	16.6			1899	Port Richmond, N. Y.	Do.
85448		St. a.	Gypsy	57	45	62.7	16.5	7.0			1884	Myrtle, Conn.	Do.
86287		St. p.	Gypsy	141	88	86.8	24.8	5.2			1894	Dublin, Ga.	New London, Conn.
86324		St. y.	Gypsy	17	14	53.0	8.5	3.4	150		1894	Chicago, Ill.	Savannah, Ga.
86325		St. p.	Gypsy	213	154	100.7	24.0	3.6			1893	Portland, Oreg.	Chicago, Ill.
86510		St. y.	Gypsy	9	7	21.4	7.6	2.4			1900	Tonawanda, N. Y.	Portland, Oreg.
86441		St. p.	Gypsy Queen	107	58	61.8	21.2	2.6			1898	Cottonwood Isl'd, Alas.	Buffalo, N. Y.
IB.													
86226		St. a.	H. Chapel	23	11	54.2	15.6	8.8	30		1873	Philadelphia, Pa.	Boston, Mass.
86406		St. a.	H. Houghten	210	151	128.0	27.0	8.2			1896	West Bay City, Mich.	Detroit, Mich.
86415		St. a.	H. A. Barnard	20	20	60.0	14.0	2.5			1898	Moline, Ill.	Rock Island, Ill.
86175		St. p.	H. A. Harvey, Jr.	59	59	98.5	19.8	3.9	75		1892	Harveys Canal, La.	Lake Charles, La.
86450		St. a.	H. A. Meldrum	68	47	71.0	20.3	7.6			1899	Buffalo, N. Y.	Buffalo, N. Y.
85885		St. a.	H. A. Root	198	161	114.0	24.6	9.2	90		1896	Saugatuck, Mich.	Duluth, Minn.
86005		St. a.	H. B. Abbott	56	28	68.0	16.6	9.4			1899	Buffalo, N. Y.	Do.
86345		St. a.	H. B. Moore, Jr.	52	35	60.0	18.1	7.5	150	110	1896	Tottenville, N. Y.	New York, N. Y.
86477		St. p.	H. B. PLANT	189	70	125.5	21.7	7.4			1899	Jacksonville, Fla.	New Haven, Conn.
86030		St. a.	H. B. Rawson	189	19	62.2	17.0	7.0	175		1899	Tottenville, N. Y.	New York, N. Y.
85890		St. p.	H. B. Stclair	85	76	68.6	24.4	5.4			1895	Pittsburg, Pa.	Pittsburg, Pa.
85922		St. a.	H. B. Tuttle	744	452	179.6	31.1	12.7	416		1871	Cleveland, Ohio.	Cleveland, Ohio.
85221		St. a.	H. B. Whipple	71	35	81.5	18.8	8.4			1873	Brooklyn, N. Y.	New York, N. Y.
85490		St. a.	H. B. Wilson	33	26	48.4	10.8	2.0			1877	Huron, Ohio	Grand Haven, Mich.
86307		St. p.	H. C. Brookman	75	75	90.6	22.6	3.8			1896	Rock Island, Ill.	Rock Island, Ill.
85558		St. e. bt.	H. C. French	142	111	95.4	17.6	8.8	142		1898	Lockport, N. Y.	New London, Conn.
86494		St. a.	H. C. Frick	4,715	1,189	418.0	50.0	24.0			1899	Cleveland, Ohio	Cleveland, Ohio.
86181		St. a.	H. C. Leroy	81	52	70.6	17.1	4.9			1892	Solida Point, N. Y.	Cleveland, Ohio.
86245		St. a.	H. D. Coffinberry	79	509	191.4	32.5	13.4	766		1874	East Saginaw, Mich.	Cleveland, Ohio.
86335		St. a.	H. D. Mould	48	23	67.0	18.0	7.0			1896	Athens, N. Y.	New York, N. Y.
86223		St. a.	H. E. Hamlin	43	21	71.1	17.7	6.3			1893	Bath, Me.	Chicago, Ill.
86230		St. a.	H. E. Rrenola	1,014	777	178.0	35.9	20.1			1893	Port Huron, Mich.	Cleveland, Ohio.
86445		St. p.	H. E. Spillman	133	133	128.0	23.3	4.0			1899	Middleport, Ohio.	Wheeling, W. Va.
86475		St. p.	H. E. Wright	583	513	168.0	28.0	6.5	130	180	1899	Stockton, Cal.	San Francisco, Cal.
85346		St. a.	H. F. Boes	25	12	51.3	13.3	6.4			1873	Milwaukee, Wis.	Marquette, Mich.
85803	K. C. M. V.	St. shp.	H. F. Dimock	2,625	1,786	271.8	41.6	19.2			1884	Philadelphia, Pa.	Boston, Mass.
85883		St. p.	H. F. Friebe	270	270	106.4	32.2	8.8			1885	Cincinnati, Ohio	Cincinnati, Ohio.
85985		St. a.	H. G. Brooks	18	10	52.6	12.2	8.7	190		1888	Buffalo, N. Y.	Toledo, Ohio.
86168		St. a.	H. G. Tidals	81	40	94.0	18.3	8.7			1873	Philadelphia, Pa.	Plattsburg, N. Y.

1 Formerly st. p. Northwest.
 2 Formerly st. a. Harlem.
 3 Formerly st. y. No. 12.
 4 Formerly st. y. Aida.

5 Formerly st. a. La Fayette Markle.
 6 st. a. North Carolina.
 7 Formerly {
 a Confederate st. a. Victory.
 b U. S. S. Queen.

8 Formerly st. p. Lumber Boy.
 9 Estimated.

MERCHANT STEAM VESSELS OF THE UNITED STATES—Continued.

Official No.	Signal letters.	Rig.	Name of vessel.	Gross tonnage.	Net tonnage.	Length.			Depth.	Nominal horsepower.	Indicated horsepower.	When built.	Where built.	Home port (where permanent document issued).
						Feet.	Feet.	Feet.						
96406		*St. p.	H. H. Barling	609	582	165.6	36.6	6.5				1898	San Francisco, Cal.	San Francisco, Cal.
11999		St. a.	H. H. Buhne	97	97	95.5	23.0	10.9	175			1869	do	Eureka, Cal.
95632		St. a.	H. H. Newkirk	17	8	46.8	12.2	5.1				1890	Poughkeepsie, N. Y.	New York, N. Y.
96433		*St. p.	H. J. Corcoran	6-2	569	209.5	32.0	8.5				1896	Stockton, Cal.	San Francisco, Cal.
95712		St. a.	H. J. Jewett	1,953	1,722	285.5	39.7	13.6				1883	Buffalo, N. Y.	Buffalo, N. Y.
96106		St. a.	H. J. Warren	34	17	58.1	16.2	7.0	200			1891	do	do.
95856		*St. p.	H. K. Bedford	139	139	149.0	27.7	4.1				1885	Jeffersonville, Ind.	Wheeling, W. Va.
96009		St. a.	H. L. Chamberlin	56	28	65.0	16.6	9.4		60		18-9	Buffalo, N. Y.	Cleveland, Ohio.
780		St. a.	H. L. Fingar	50	34	70.0	16.6	7.0				1860	Wilmington, Del.	Albany, N. Y.
96067		*St. p.	H. M. Horie	622	622	213.2	34.3	5.6				1867	Cincinnati, Ohio	St. Louis, Mo.
96397		St. p.	H. M. Stafford	7	7	81.0	7.9	1.5				1898	Paintsville, Ky.	Cincinnati, Ohio.
96868		St. a.	H. M. Van Ella	28	19	55.4	13.9	5.9				1865	Sheboygan, Wis.	Milwaukee, Wis.
96039	K. H. C. D.	St. shp.	H. M. Whitney	2,706	1,790	271.8	43.9	19.2		2,900		1890	Philadelphia, Pa.	Boston, Mass.
96269		St. a.	H. P. Bieglow	46	37	67.0	14.3	8.5	30			1893	Baldwinsville, N. Y.	Cape Vincent, N. Y.
96831		St. a.	H. S. Lockwood	52	26	66.0	20.5	6.9				1884	South Norwalk, Conn.	Bridgewater, Conn.
95042		St. a.	H. S. Nichols	65	32	75.0	18.5	8.1				1888	Athens, N. Y.	Gloucester, Mass.
96836	K. D. C. L.	St. a.	H. S. Pickands	625	505	181.4	32.5	13.4	400			1864	Grand Haven, Mich.	Detroit, Mich.
95729		St. a.	H. T. Caswell	32	17	62.9	16.0	6.9				18-2	Kingston, N. Y.	Albany, N. Y.
96347		*St. p.	H. W. Buttorff	254	160	160.9	30.0	4.1				1896	Jeffersonville, Ind.	Nashville, Tenn.
96087		*St. p.	H. W. Grady	74	59	74.4	29.6	3.5				1890	Patterson, La.	Brashear, La.
97852		St. a.	H. W. Williams	691	648	176.8	35.3	11.5				1888	South Haven, Mich.	Grand Haven, Mich.
96156		St. a.	H. W. C. Smith	98	49	61.5	19.5	8.6	200			1901	Camden, N. J.	Savannah, Ga.
95653		St. a.	H. Luella Worthington	375	319	148.6	27.9	11.5	312			1880	Lorain, Ohio	Chicago, Ill.
96029		St. c. bt.	H. and A. Morse	133	105	95.9	17.7	9.9	75			1887	Lockport, N. Y.	Buffalo, N. Y.
95189		St. p.	Hackensack	282	282	123.5	31.2	10.5				1889	Greenpoint, N. Y.	New York, N. Y.
11653		St. a.	Hackensack	124	88	90.6	22.5	7.8				1863	Belleville, N. J.	Baltimore, Md.
95148		St. p.	Hackensack	917	757	215.0	34.9	12.3				1871	Hoboken, N. J.	New York, N. Y.
95811		St. a.	Haidee	17	9	46.2	14.0	5.1				1884	Freeport, Me.	Machias, Me.
180230		St. y.	Halcyon	52	29	100.0	13.0	6.5				18-2	Poughkeepsie, N. Y.	New York, N. Y.
140045		St. y.	Halcyon	89	44	109.8	16.5	8.9				1875	Brooklyn, N. Y.	do.
96928		*St. p.	Hallette	198	186	161.0	30.5	4.5				1887	Jeffersonville, Ind.	Memphis, Tenn.
96148		St. a.	HAMBURO	1,266	833	219.3	40.2	16.7				1891	Newburgh, N. Y.	New York, N. Y.
96468		*St. p.	HAMPTON	24	13	32.9	11.9	7.0				1899	St. Michael, Alaska.	St. Michael, Alaska.
11436		St. p.	Hamilton	584	391	158.2	33.0	11.9				1862	Brooklyn, N. Y.	New York, N. Y.
95929		St. a.	Hamilton	541	391	131.1	25.2	6.5	1200			1884	Wilmington, Del.	Baltimore, Md.
96419	K. N. W. T.	St. shp.	HAMILTON	3,127	2,025	305.8	42.9	17.0		3,500		1899	Chester, Pa.	New York, N. Y.
96493		St. a.	Hamilton	27	15	63.8	13.6	4.6				1875	New York, N. Y.	do.
96171		St. a.	Hamilton A. Mathes	48	24	62.0	17.8	7.3				1892	East Boston, Mass.	Portsmouth, N. H.
96321		St. a.	HAMPTON ROADS	450	268	150.0	25.9	12.9	750			1896	Wilmington, Del.	New York, N. Y.
96164		St. a.	Handy Andy	32	26	48.0	14.0	5.5				1891	Catskill, N. Y.	Albany, N. Y.
96683		St. a.	Handy Boy	25	15	54.0	14.5	3.7				1892	West Bay City, Mich.	Port Huron, Mich.
96425		*St. p.	Hannah	1,211	724	222.8	42.0	6.2				1898	Unalaska, Alaska.	St. Michael, Alaska.
95478		St. a.	Hannah Sullivan	28	14	59.0	14.2	6.9	20			1877	Milwaukee, Wis.	Milwaukee, Wis.
95879		St. y.	Hanniel	58	29	85.9	15.9	8.2	1140			1896	Boston, Mass.	Boston, Mass.
95785		St. a.	Hanson H. Keyes	28	14	59.5	14.5	6.3				1893	Baltimore, Md.	Baltimore, Md.
95040		St. a.	Harbinger	54	39	105.2	19.6	4.2	35			1899	do	New York, N. Y.
96127		St. a.	Harbor	50	25	64.0	17.0	7.8		150		1891	Philadelphia, Pa.	Philadelphia, Pa.
96504		*St. p.	Harbor Queen	161	107	90.9	20.7	5.1				1900	Aberdeen, Wash.	Pt. Townsend, Wash.
95456		*St. p.	Hard Cash	248	248	170.0	35.0	5.0				1876	Pittsburg, Pa.	Mobile, Ala.
95131		St. p.	Harlem	465	343	165.0	28.0	4.7				1872	Brooklyn, N. Y.	New York, N. Y.
95972		St. a.	HARLEM	2,299	1,858	288.9	41.0	22.7				1888	Wyandotte, Mich.	Port Huron, Mich.
106720		St. a.	Harlem	26	13	43.9	13.5	6.5				1890	Buffalo, N. Y.	Buffalo, N. Y.
96019		St. a.	Harlem River	28	17	53.9	13.2	5.8	50			1890	Brooklyn, N. Y.	New York, N. Y.
96167		St. a.	Harlem River No. 1	50	30	64.3	16.3	6.8				1892	New York, N. Y.	do.
96352		St. a.	Harlem River No. 2	49	33	62.6	16.7	7.4				1890	do	do.
95517		St. a.	Harley	11	7	39.6	11.4	5.6				1878	Buffalo, N. Y.	Port Huron, Mich.
95971		*St. p.	Harmony	96	76	100.0	20.9	4.0				1898	Pittsburg, Pa.	Pittsburg, Pa.
95501		St. a.	Harold	34	17	58.7	15.7	6.5				1877	Fall River, Mass.	Savannah, Ga.
95968		St. a.	Harold	198	93	106.3	24.2	12.5	500			1890	New London Conn.	New London, Conn.
96295		St. a.	Harold	19	10	51.9	13.4	4.6				1895	Brunswick, Me.	Portland, Me.
55620		St. a.	Harold B. Phillips	32	16	56.8	15.7	7.7	274			1890	Lorain, Ohio	Port Huron, Mich.
80561		St. a.	Harriet	56	38	67.8	16.5	7.5				1875	Boston, Mass.	New London, Conn.
96124		St. y.	Harriet	53	26	98.5	14.2	9.0	1200			1891	Saunderstown, R. I.	Boston, Mass.
96396		St. a.	Harriet M	11	8	51.3	11.2	3.0	50			1897	Chicago, Ill.	Chicago, Ill.
96267	J. P. C. S.	St. shp.	HARRIBURG	1,283	910	248.4	37.1	13.2	168			1874	Philadelphia, Pa.	Philadelphia, Pa.
96505		St. a.	HARRIBURG	225	98	88.0	22.0	12.2				1900	Wilmington, Del.	Wilmington, Del.
96122		St. a.	Harold	19	19	49.2	13.8	6.0	50			1891	Jersey City, N. J.	New York, N. Y.
96166		St. p.	Harry	81	40	86.5	20.0	8.1				1871	Philadelphia, Pa.	Philadelphia, Pa.
95540		*St. a.	Harry	37	34	76.0	19.6	4.9				1878	Franklin, La.	Brashear, La.
96650		St. a.	Harry	77	50	62.0	22.6	6.6				1881	Tottenville, N. Y.	Newark, N. J.

* Formerly st. a. Adriatic.

* Formerly st. y. { a Naja.
b Edith.
c Eugenie.* Formerly schooner { a Lookout.
b U. S. Fish Commission Aloyon.
* Formerly U. S. Q. M. D. Hamilton.
* Formerly st. a. Adam Homer.* Formerly st. a. { a Gen. W. Lormer.
b Mary Virginia.
* Formerly st. a. William Woolley.
† Estimated.

‡ Lost, December 31, 1899.

MERCHANT STEAM VESSELS OF THE UNITED STATES—Continued.

Official No.	Signal letters.	Rig.	Name of vessel.	Gross tonnage.	Net tonnage.	Length.		Breadth.	Depth.	Nominal horsepower.	Indicated horse-power.	When built.	Where built.	Home port (where permanent document issues).
						Feet.	Feet.							
90187		St. a	Harry	49	32	73.5	17.8	7.9				1892	Rondont, N. Y.	Albany, N. Y.
90437		St. a	Harry	13	9	34.8	9.0	3.6				1899	West Seattle, Wash.	Seattle, Wash.
90461		St. a	Harry J.	8	5	30.3	11.2	2.8				1899	Bridgeport, N. J.	Bridgeton, N. J.
90373		St. a	Harry S.	20	13	44.1	14.0	5.7				1897	Seattle, Wash.	Seattle, Wash.
90226		St. p	Harry No. 2.	48	48	93.0	16.5	3.2				1893	Pittsburg, Pa.	Pittsburg, Pa.
90799		St. a	Harry Bishop.	16	8	35.0	9.0	3.0				1893	New Albany, Ind.	Brashear, La.
90390		St. p	Harry Brown	604	381	205.0	43.0	5.3				1898	Pittsburg, Pa.	Pittsburg, Pa.
90186		St. a	Harry Greenwood.	27	18	67.0	14.3	5.7				1900	Scranton, Mass.	Mobil, Ala.
90301		St. a	Harry Lee	34	23	74.8	18.0	5.0				1894	St. Marys, Ga.	St. Marys, Ga.
93440		St. p	Harry Lolor	45	23	72.0	15.4	3.6	50			1878	Alexandria, Va.	Alexandria, Va.
90156		St. p	Harry Lynda	27	27	94.0	18.0	2.0				1892	Whitecloud, Kans.	St. Joseph, Mo.
75798		St. p	Harry Randall	496	418	170.6	29.3	8.2	180			1875	Camden, N. J.	Washington, D. C.
95706		St. a	Harry Reid	58	58	88.0	18.0	3.5				1892	Madison, Ind.	Hurlington, Iowa
95703		St. a	Harry Schaubel, jr.	34	17	57.0	14.0	6.6	185			1886	Philadelphia, Pa.	Philadelphia, Pa.
9-147		St. a	Harry A. Berwind	28	19	54.0	16.1	6.8	60			1892	do	do
90394		St. a	Harry C. Lydon	67	19	69.0	18.5	7.2				1899	Benton Harbor, Mich.	Chicago, Ill.
90711		St. a	Harry E. Packer	1,142	902	225.8	35.2	17.3				1882	Cleveland, Ohio.	do
93850		St. a	Harry G. Barnhurst	36	18	74.5	16.4	5.7				1885	Erie, Pa.	Erie, Pa.
90109		St. p	Harry G. Day	440	299	131.0	25.7	5.5	100			1891	Lumber City, Ga.	Savannah, Ga.
90311		St. a	Harry H. Boyd	36	24	64.5	15.0	7.2				1895	Buffalo, N. Y.	Erie, Pa.
90183		St. a	Harry M. Wall	69	30	65.4	16.6	7.7	150			1892	Philadelphia, Pa.	Philadelphia, Pa.
110806		St. p	Harry P. Jones	146	119	116.0	22.0	4.6				1896	Pittsburg, Pa.	Pittsburg, Pa.
95521		St. a	Harry and Fred	10	5	36.9	11.6	5.1				1878	New York, N. Y.	New York, N. Y.
95735		St. a	Harsimus	112	55	85.0	20.5	9.8				1892	South Amboy, N. J.	do
90472		St. a	HARTFORD	1,488	1,012	243.3	45.7	12.5				1899	Baltimore, Md.	Hartford, Conn.
90507		St. a	HARVARD	8,054	4,061	461.0	50.2	20.5				1900	Wyandotte, Mich.	Duluth, Minn.
90321		St. p	Harvester	630	430	185.3	34.8	5.9				1896	Madison, Ind.	St. Louis, Mo.
90489		St. p	Harvey Queen	733	430	187.0	32.8	9.0				1900	Portland, Ore.	Portland, Ore.
90749		St. a	Harvey Watson	37	31	58.6	13.9	6.2	40			1893	Sangatuck, Mich.	Grand Haven, Mich.
90390		St. a	HARVEY D. GOULDER	156	78	78.5	23.3	11.0				1898	Buffalo, N. Y.	Cleveland, Ohio.
90391		St. a	Harvey E. Burch	19	12	44.9	13.6	6.0				1898	Baltimore, Md.	Baltimore, Md.
90186		St. a	Harvey H. Brown	2,673	1,874	351.1	40.8	21.6				1894	Wyandotte, Mich.	Detroit, Mich.
90355		St. a	Harvey J. Kendall	398	264	141.7	30.9	9.2				1892	Marine City, Mich.	Port Huron, Mich.
90440		St. a	Harvey W. Temple	35	18	54.3	16.0	6.2				1879	Athens, N. Y.	New York, N. Y.
90440		St. p	Hawalo	679	428	181.3	36.8	6.4	1,600			1899	Portland, Ore.	Portland, Ore.
90334		St. a	Hatteras	276	207	131.5	21.2	8.5				1896	Eddyville, N. Y.	New York, N. Y.
95692		St. a	Hattie	68	63	84.1	18.8	6.4				1892	Fairhaven, Mich.	Detroit, Mich.
90044		St. a	Hattie	22	11	51.0	12.9	5.7				1899	Nosok, Conn.	Newport, R. I.
90231		St. a	Hattie	9	6	36.9	9.3	4.8				1893	Bridgeport, Conn.	Bridgeport, Conn.
90363		St. a	Hattie	9	6	40.2	9.3	3.5				1897	Warrenton, Ore.	Astoria, Ore.
95990		St. a	Hattie L.	16	8	52.0	13.4	5.6	145			1889	Cleveland, Ohio.	Erie, Pa.
90458		St. a	Hattie T.	14	9	44.7	14.6	4.7				1899	Greenport, N. Y.	Greenport, N. Y.
90182		St. p	Hattie Belle	207	129	110.0	21.0	4.5				1892	Portland, Ore.	Pt. Townsend, Wash.
90796		St. p	Hattie Brown	58	58	120.0	20.3	3.1				1894	Belle Vernon, Pa.	Cincinnati, Ohio.
90220		St. p	Hattie Darling	14	14	60.0	14.0	2.6	50			1893	Rock Island, Ill.	Rock Island, Ill.
90997		St. a	Hattie Gage	80	42	76.5	20.9	8.0	20	90		1889	San Francisco, Cal.	San Francisco, Cal.
90223		St. a	Hattie Hansen	113	77	71.0	18.7	6.0				1893	Pontiac, Wash.	Seattle, Wash.
90412		St. a	Hattie Killam	30	20	51.2	14.1	6.5				1898	Bordentown, N. J.	Philadelphia, Pa.
90760		St. a	Hattie Lloyd	34	28	68.0	12.3	4.4				1893	Duluth, Minn.	Duluth, Minn.
90151		St. p	Hattie McDaniel	67	67	90.0	18.0	2.5	125			1891	Cattlesburg, Tenn.	Nashville, Tenn.
95204		St. a	Hattie Palmer	90	54	60.5	18.0	6.0				1874	Greenwich, Conn.	New York, N. Y.
90038		St. a	Hattie Thomas	56	35	67.0	21.7	5.8				1890	New Haven, Conn.	do
95778		St. p	Hattie B. Moore	198	163	171.6	31.2	5.6				1883	Mobile, Ala.	Mobile, Ala.
95743		St. a	Hattie B. Perdue	193	147	122.7	26.4	9.7	90			1891	South Haven, Mich.	Chicago, Ill.
90278		St. a	Havana	1,041	874	205.7	34.1	17.4	706			1874	Cleveland, Ohio.	Port Huron, Mich.
90435	K. N. T. V.	St. ship	HAVANA	5,667	4,193	368.0	53.0	18.9				1898	Philadelphia, Pa.	New York, N. Y.
90352		St. a	Havas Belle	106	102	114.5	23.2	8.0				1885	do	do
11726		St. p	Hawk	141	141	118.0	20.0	6.0				1864	Pittsburg, Pa.	Pittsburg, Pa.
90915		St. a	Hawthorne	11	9	37.8	11.0	3.6				1897	Rye, N. Y.	New York, N. Y.
90957		St. p	Hazel	78	53	84.0	37.0	8.0	90			1889	Lake Charles, La.	Lake Charles, La.
90184		St. a	Hazel	46	36	52.5	12.5	4.5				1892	Charlotte, N. Y.	Buffalo, N. Y.
90243		St. a	Hazel	11	7	39.7	9.0	4.5	20	124		1892	Washburn, Wis.	Marquette, Mich.
90322		St. a	Hazel	66	45	68.9	17.7	6.4	125			1896	Harbor Springs, Mich.	Grand Haven, Mich.
90371		St. a	Hazel	54	35	52.0	14.5	6.9				1897	New Whatcom, Wash.	Pt. Townsend, Wash.
90442		St. a	Hazel	24	19	44.5	12.0	4.6	125			1899	Portland, Ore.	Cook Bay, Ore.
90664		St. a	Hazel Dell	44	25	64.0	16.7	7.1				1898	New Baltimore, N. Y.	Newburyport, Mass.
90439		St. p	Hazel Estelle	13	13	58.6	13.5	2.3				1895	New Orleans, La.	New Orleans, La.
19013		St. p	Hazel Kirk	118	94	107.3	21.0	6.7				1853	New York, N. Y.	New York, N. Y.
90299		St. p	Hazel Rice	137	137	125.0	22.6	4.8				1896	Marietta, Ohio	Wesling, W. Va.
91890		St. a	Hazelton	67	46	93.5	22.0	8.2				1896	Perth Amboy, N. J.	Perth Amboy, N. J.
90508		St. p	Hebe	9	9	52.0	18.8	3.2				1885	Peoria, Ill.	Peoria, Ill.
90694		St. a	Hecla	1,110	808	224.6	34.8	17.6				1882	Buffalo, N. Y.	Ogdensburg, N. Y.

Formerly st. p. John W. Thompson.

Formerly * st. p. R. M. Blackburn.

Formerly st. p. Peter Crary.

Formerly st. a. Mary H. Packer.

MERCHANT STEAM VESSELS OF THE UNITED STATES—Continued.

Official No	Signal letters.	Rig.	Name of vessel.	Gross tonnage.	Net tonnage.	Length.	Breadth.	Depth.	Nominal horsepower.	Indicated horsepower.	When built.	Where built.	Home port (where permanent document issued).
						Feet.	Feet.	Feet.					
96217		St. a.	Hector	23	14	39.0	11.5	4.2		30	1893	Brewer, Me.	Mt. Desert Ferry, Me.
96374		St. a.	Hector	7	5	41.7	9.0	3.0			1897	Roche Harbor, Wash	Pt. Townsend, Wash.
96476	K. P. N. T.	St. a.	Hector	2,929	1,851	330.2	38.3	20.2			1883	Newcastle, England	Boston, Mass.
05094		St. p.	Helen	550	471	150.0	28.0	7.3	283		1871	Wilmington, Del.	Baltimore, Md.
96046		St. a.	Helen	20	12	83.8	12.7	4.0			1884	Buffalo, N. Y.	Pensacola, Fla.
96290		St. y.	Helen	26	13	60.6	11.4	5.4	†100		1895	Detroit, Mich.	Detroit, Mich.
96361		St. a.	Helen	113	53	89.0	23.0	10.0	†350		1897	Wilmington, Del.	Newport News, Va.
96027		St. p.	Helen Denham	145	114	81.0	22.5	3.5			1889	Eunatic, Fla.	Jacksonville, Fla.
96444		St. p.	Helen Gould	108	94	83.5	17.4	3.8				Indianapolis, Ind.	Evansville, Ind.
05332		St. a.	Helen Mar	133	133	120.0	23.0	4.0			1872	Osceola, Wis.	La Crosse, Wis.
96364		St. a.	Helen Scott	13	8	47.2	9.9	3.6			1896	Warrenton, Oreg.	Astoria, Oreg.
96279		St. a.	Helen Taylor	82	55	56.4	30.2	3.8	20		1894	Grand Haven, Mich.	Grand Haven, Mich.
95970		St. a.	Helena	2,083	1,578	275.5	40.2	20.3	†900		1888	Sheboygan, Wis.	Milwaukee, Wis.
96437		St. p.	Helena	13	9	56.4	15.3	3.0			1898	Helena, Ark.	Memphis, Tenn.
96467		St. p.	Helena	10	10	62.0	16.0	3.0			1899	Columbus June, Iowa	Rock Island, Ill.
95774		St. a.	Helene	24	12	63.2	13.0	5.5			1883	Fairport, Ohio	Cleveland, Ohio.
96590	K. P. W. T.	St. a.	HELENE	618	392	170.6	30.8	14.8	120	443	1897	San Francisco, Cal.	Honolulu, H. I.
96220		St. a.	Help	14	14	50.0	14.0	3.5			1897	Jeffersonville, Ind.	Louisville, Ky.
96492		St. a.	Help	35	24	60.0	14.7	6.0			1900	Bridgeport, Conn.	Stamford, Conn.
96416		St. a.	HENDRICK S. HOLDEN	4,444	3,091	408.4	50.0	24.3			1898	Cleveland, Ohio	Cleveland, Ohio.
96116		St. a.	Hennepin	1,372	1,046	208.8	25.1	21.6			1888	Milwaukee, Wis.	Milwaukee, Wis.
96355		St. p.	Hennepin	35	35	60.0	17.0	3.5	40		1897	Davenport, Iowa	Rock Island, Ill.
76076		St. p.	Henrietta	153	153	126.2	24.0	4.3			1879	Stillwater, Minn.	St. Paul, Minn.
96573		St. p.	Henrietta	256	195	126.2	28.0	5.7	95		1879	Oakland, Wis.	Duluth, Minn.
96350		St. a.	Henrietta	45	22	62.9	16.1	6.5	100		1875	Portland, Me.	Portland, Me.
96065		St. p.	Henrietta	48	48	101.5	16.3	3.6			1890	Covington, Ky.	Carro, Ill.
96239		St. p.	Henrietta	62	52	91.0	22.0	4.0			1893	New Iberia, La.	Brashear, La.
96392		St. a.	Henrietta	30	20	71.0	18.0	7.0			1894	San Francisco, Cal.	San Francisco, Cal.
96491		St. a.	Henrietta	07	06	97.1	24.8	7.2			1889	Boston, Mass.	Cincinnati, Ohio.
85501		St. a.	Henry	30	16	66.8	14.8	6.5	50		1876	Buffalo, N. Y.	Cleveland, Ohio.
96406		St. a.	Henry	28	22	50.6	11.6	3.5			1899	Hasleton, Ind.	Evansville, Ind.
05697		St. a.	Henry J.	43	26	63.0	18.6	6.2	25		1882	Newark, Conn.	Bridgeport, Conn.
95572		St. a.	Henry Buck	50	40	64.7	16.4	7.0	70		1879	Buffalo, N. Y.	Charleston, S. C.
11449		St. a.	Henry Clay	11	7	41.0	13.3	3.1			1897	Port Richmond, N. Y.	New York, N. Y.
150587		St. a.	HENRY COIT	2,234	1,571	320.0	42.0	25.0	†1,500		1892	Superior, Wis.	Duluth, Minn.
95762		St. p.	Henry De Bus	193	193	143.3	24.3	5.4			1883	Covington, Ky.	Cincinnati, Ohio.
96236		St. a.	Henry Gust	37	18	60.9	15.9	6.0			1891	Milwaukee, Wis.	Milwaukee, Wis.
96420		St. p.	Henry Harley	162	162	160.0	29.0	3.2			1894	Jeffersonville, Ind.	Nashville, Tenn.
96052		St. a.	Henry Hoch	43	21	62.6	17.5	7.5			1890	Brooklyn, N. Y.	New York, N. Y.
95824		St. a.	Henry Lloyd	13	7	40.5	12.2	4.8	30		1880	do	Georgetown, S. C.
95503		St. a.	Henry Loydell	18	15	40.0	16.0	7.0	80		1877	West Troy, N. Y.	Albany, N. Y.
95660		St. p.	Henry Lowrey	646	646	209.6	35.2	5.8			1881	Mound City, Ill.	St. Louis, Mo.
95333		St. p.	Henry Marquand	395	395	195.8	43.6	6.6			1873	Jeffersonville, Ind.	Do.
96780		St. p.	Henry Marx	199	199	138.0	30.0	4.5			1883	Evansville, Ind.	New Orleans, La.
95273		St. a.	Henry Minn	92	46	79.0	18.4	6.0	125		1874	Buffalo, N. Y.	Oplensburg, N. Y.
95695		St. a.	Henry Preston, sr.	38	19	61.5	16.0	6.9			1882	Greensport, N. Y.	Salem, Mass.
95770		St. p.	Henry Sackman	610	610	254.0	48.0	6.0			1883	Jeffersonville, Ind.	St. Louis, Mo.
96008		St. a.	Henry Troy	27	15	61.2	14.0	5.9	40		1891	Grand Haven, Mich.	Milwaukee, Wis.
95126		St. a.	Henry Wellman	38	10	67.0	16.0	6.3	45		1871	Philadelphia, Pa.	Calais, Me.
96337		St. a.	HENRY A. WEBER	48	33	70.0	17.0	5.7			1896	Newburg, N. Y.	Albany, N. Y.
05690		St. a.	Henry A. Peck	45	22	68.5	17.0	7.2			1882	City Island, N. Y.	New York, N. Y.
96356		St. a.	HENRY C. HAASBICK	226	154	115.0	22.0	10.0			1897	Jeffersonville, Ind.	St. Louis, Mo.
105140		St. a.	Henry D. McCord	69	37	73.8	17.5	8.1			1872	Philadelphia, Pa.	New York, N. Y.
95694		St. a.	Henry F. Brower	30	15	60.0	15.0	6.0			1882	Grand Haven, Mich.	Duluth, Minn.
96412		St. a.	Henry H. Stanwood	44	30	58.6	17.1	7.0			1898	Athens, N. Y.	New York, N. Y.
95950		St. a.	Henry J. Johnson	1,947	1,321	260.0	40.2	22.3	1,000		1888	Cleveland, Ohio	Sandusky, Ohio.
96115		St. p.	Henry L. Clark	267	267	172.0	45.0	5.0			1891	Jeffersonville, Ind.	St. Louis, Mo.
11547	H. K. F. J.	St. a.	Henry L. Goss	493	325	165.0	23.0	7.9	85		1855	Philadelphia, Pa.	Philadelphia, Pa.
96059		St. a.	Henry L. Kurter	10	12	44.9	13.0	5.8	50		1890	Baltimore, Md.	Charleston, S. C.
11467		St. a.	Henry L. Wait	39	19	65.2	16.4	7.5			1862	New Baltimore, N. Y.	New York, N. Y.
96079		St. p.	Henry M. Stanley	293	293	180.0	32.4	5.5			1890	Murrayville, W. Va.	Cincinnati, Ohio.
95620		St. a.	Henry R. Heath	42	21	64.5	17.0	7.3			1880	Eddyville, N. Y.	New York, N. Y.
96055		St. a.	Henry R. James	2,048	1,553	240.0	42.0	23.4			1890	Detroit, Mich.	Oplensburg, N. Y.
96487		St. a.	Henry S. Beard	110	81	84.7	22.2	10.1			1900	Brooklyn, N. Y.	New York, N. Y.
95382		St. a.	Henry S. Bill	85	17	62.8	15.2	7.5	77		1875	Buffalo, N. Y.	Chicago, Ill.
95361		St. a.	Henry T. Slason	84	58	97.0	20.4	7.0	130		1875	Mystic, Conn.	Newport, R. I.
96130		St. a.	Henry U. Palmer	137	68	96.8	23.1	10.2			1891	Philadelphia, Pa.	New York, N. Y.
11617		St. a.	Henry W. Johnson	222	165	98.4	25.4	7.7			1865	New York, N. Y.	Detroit, Mich.
95709		St. p.	Henry W. Longfellow	46	46	76.0	14.8	8.7			1881	Lake Minnetonka, Minn.	Peoria, Ill.
96445		St. a.	HENRY W. OLIVER	4,408	3,617	444.0	50.0	24.6			1899	Lerain, Ohio	Cleveland, Ohio.

† Formerly st. a. { a British, Lilburn Tower.
 ‡ Spanish, Pedro.
 § Formerly U. S. at launch Hawley.
 ¶ Formerly Hawaiian st. a. Helena.
 * Formerly st. a. George H. Dyer.

• Formerly st. p. { a J. E. Staples.
 † David Bronson.
 ‡ Formerly * st. a. George B. Dickson.
 § Formerly st. a. Pillsbury.

• Formerly st. p. H. S. McCoub.
 † Formerly st. a. Atlanta.
 ‡ Estimated.
 § Except February 19, 1900.

MERCHANT STEAM VESSELS OF THE UNITED STATES—Continued.

Official No.	Signal letters.	Rig.	Name of vessel.	Gross tonnage.	Net tonnage.	Length.	Breadth.	Depth.	Nominal horsepower.	Indicated horsepower.	When built.	Where built.	Home port (where permanent document issued).
						Feet.	Feet.	Feet.					
76197		St. a	Herald	116	58	102.0	22.4	10.2			1881	Wilmington, Del.	Boston, Mass.
95441		St. a	Herald	30	39	81.2	11.9	5.5			1876	Cleveland, Ohio	Plattsburg, N. Y.
95324		St. p.	Herald	292	206	127.5	29.0	5.8	400		1878	Stockton, Cal.	San Francisco, Cal.
95937		St. a	Herald	37	17	58.4	14.5	6.7	50		1888	Aberdeen, Wash.	Portland, Oreg.
96185		St. y.	Herald	18	9	63.0	9.5	6.1			1885	Boston, Mass.	New Bedford, Mass.
95443		St. a	Hercules	119	59	111.4	22.8	10.6			1876	Camden, N. J.	Albany, N. Y.
95519		St. p.	Hercules	41	41	75.4	19.7	4.7	60		1872	Winnesconne, Wis.	Ponawisco, Fla.
95546		St. a	Hercules	96	48	90.0	21.0	11.9			1878	San Francisco, Cal.	Los Angeles, Cal.
95595		St. a	Hercules	155	86	108.0	22.0	10.0			1880	Camden, N. J.	Baltimore, Md.
96154		St. p.	Hercules	800	606	290.6	37.6	12.1	800		1892	Bath, Me.	Bath, Me.
96362		St. a	Hercules	12	8	44.3	10.3	3.2			1897	Warrenton, Oreg.	Astoria, Oreg.
96443		St. p.	Hercules	560	298	160.3	34.0	8.6	1918		1899	Portland, Oreg.	Portland, Oreg.
5684		St. p.	Hercules-Carr	217	217	133.0	29.2	5.2			1871	Cincinnati, Ohio	Cincinnati, Ohio
96298		St. p.	Herman	456	347	155.0	36.0	6.6			1888	San Francisco, Cal.	St. Michael, Alaska.
96919		St. a	Herman Livingston	35	28	63.0	17.0	5.2			1887	Athens, N. Y.	Albany, N. Y.
96698		St. a	Herman Keenau	28	16	59.4	14.3	6.2	60		1882	Milburg, Me.	Portland, Me.
96902	K. D. F. V.	St. sbp.	Herman Winter	2,625	1,768	271.8	41.6	19.2			1887	Philadelphia, Pa.	Boston, Mass.
95536		St. a	Herman S. Caswell	114	63	82.8	17.7	7.3			1878	Noank, Conn.	Newport, R. I.
95692		St. a	Hermosa	454	390	133.5	24.8	11.8	120	265	1899	San Francisco, Cal.	Los Angeles, Cal.
11829		St. p.	Hermosa	180	90	178.0	19.2	7.0	160		1883	Glasgow, Scotland	Mobile, Ala.
96344		St. a	Heron	10	10	28.6	13.4	4.0			1897	Picolata, Fla.	Jacksonville, Fla.
96954		St. a	Hepler	2,105	1,570	250.3	41.6	24.0			1890	Cleveland, Ohio	Cleveland, Ohio
95642		St. a	Hesare	54	39	80.0	14.4	4.8	100		1881	Tottenville, N. Y.	Brunswick, Ga.
96445		St. y.	Hezek	68	45	85.4	18.6	4.3			1890	Perth Amboy, N. J.	Perth Amboy, N. J.
96372		St. a	Hezek	49	49	81.0	18.0	4.0			1891	Calhoun, Ky.	Evansville, Ind.
96403		St. p.	Hettie	119	119	111.2	40.2	6.5			1898	New Orleans, La.	New Orleans, La.
96278		St. a	Hettie B	27	26	42.5	12.0	4.5			1894	San Francisco, Cal.	San Francisco, Cal.
95998		St. a	Hetty Agnes	53	49	75.5	20.6	6.1			1882	Boston, Mass.	Boston, Mass.
96554		St. a	Hewitt Bruce	36	19	64.0	15.0	7.0	50		1893	Philadelphia, Pa.	New York, N. Y.
96600		St. a	Hiawatha	1,398	1,150	234.6	38.1	19.9			1890	Gibraltar, Mich.	Sandusky, Ohio
96109		St. a	Hiawatha	19	9	48.0	13.0	6.0	21	128	1892	Benicia, Cal.	San Francisco, Cal.
96444		St. a	Hiawatha	6	6	52.5	9.0	4.5	130		1893	Camden, Me.	Mt. Desert Ferry, Me.
96368	K. N. B. S.	St. y.	Hiawatha	219	149	147.1	21.1	11.4			1897	New York, N. Y.	Cincinnati, Ohio
95893		St. y.	Highland	18	7	55.5	11.4	5.0			1886	Tottenville, N. Y.	Chicago, Ill.
96174		St. y.	Highland	21	15	57.0	12.6	4.1	20		1892	Baltimore, Md.	Baltimore, Md.
96276		St. ota	Highland Beach	18	18	90.0	17.6	4.2			1894	Redbank, N. J.	New York, N. Y.
95423		St. p.	Hilander	135	76	80.5	25.4	6.2			1876	Greenpoint, N. Y.	Do.
96105		St. a	Hildegarde	149	102	90.0	19.0	6.2			1898	Westerly, R. I.	Wilmington, Del.
196458		St. p.	Hill City	1,609	1,013	319.5	45.0	8.0			1887	Jeffersonville, Ind.	St. Louis, Mo.
11767		St. a	Hilton	166	141	110.0	28.4	7.4			1867	East Saginaw, Mich.	Milwaukee, Wis.
95982		St. a	Hinda	58	34	71.6	15.4	7.0	113		1886	Baltimore, Md.	Chicago, Ill.
96338		St. p.	Hingham	378	238	142.6	28.0	9.2			1896	Chelsea, Mass.	Boston, Mass.
95771		St. a	Hinton	90	45	85.3	19.0	9.4			1883	Philadelphia, Pa.	Newport News, Va.
95966		St. a	Hiram Butler	18	10	47.4	12.8	5.4			1873	Albany, N. Y.	Albany, N. Y.
95761		St. a	Hiram K. Bond	230	136	113.0	26.0	7.7			1884	Milwaukee, Wis.	Milwaukee, Wis.
96247	K. L. W. F.	St. a	Hiram R. Dixon	329	255	147.2	26.0	9.0			1883	Mystic, Conn.	Chicago, Ill.
96410		St. y.	Hiramelle	35	28	74.9	13.6	7.0			1893	Norwalk, N. Y.	Philadelphia, Pa.
96410		St. a	Hittle	12	6	54.5	12.6	3.4			1893	Norwalk, Fla.	St. Augustine, Fla.
95697		St. p.	Hittle McGinn	6	6	35.1	8.4	3.0			1895	Lafayette, Ind.	Evansville, Ind.
96348		St. p.	Hoboken	831	654	290.0	35.5	12.5			1881	Newburg, N. Y.	New York, N. Y.
95255		St. a	Hock White	25	14	60.0	15.0	2.5			1896	Canton, Mo.	Cairo, Ill.
96093		St. a	Hoffnung	21	10	49.7	12.0	5.5			1873	Shobogen, Wis.	Milwaukee, Wis.
110429		St. a	Hoffnung Bros	56	28	61.6	15.4	8.5	90		1890	do.	Do.
95939		St. p.	Hokenaugua	137	69	123.0	22.8	10.0			1880	Newburg, N. Y.	Perth Amboy, N. J.
11594	H. V. G. M.	St. a	Hollister	15	15	46.0	15.8	3.2	18		1888	Glastonbury, Conn.	Hartford, Conn.
96407		St. a	Holmdel	506	352	161.4	28.7	8.4			1890	Keyport, N. J.	New York, N. Y.
96142	K. L. C. H.	St. a	Holyoake	198	144	97.0	21.6	7.5			1898	Greenport, N. Y.	Greenport, N. Y.
96268		St. a	Homer	501	331	146.0	33.8	17.0			1891	Bandon, Oreg.	San Francisco, Cal.
95920	K. D. T. G.	St. a	HOMER	31	15	52.6	15.2	6.5			1894	Newburg, N. Y.	Jacksonville, Fla.
96290		St. p.	Homestead	1,181	822	225.0	32.5	11.8	200		1887	do.	New York, N. Y.
96246		St. a	HONKY BROOK	30	30	75.0	18.0	5.5			1894	Pittsburg, Pa.	Pittsburg, Pa.
96283		St. p.	Hoo Hoo	373	188	126.3	26.0	15.2	600		1892	Philadelphia, Pa.	New York, N. Y.
96318		St. a	Hoo Hoo	83	78	16.0	7.8	4.1			1894	Pattersonville, La.	Brashear, La.
96409		St. a	Hoo Hoo	20	16	51.0	9.6	3.2			1895	Portland, Oreg.	Portland, Oreg.
95860		St. p.	Hooter Boy	31	21	54.0	11.6	4.3			1898	Seattle, Wash.	Juneau, Alaska.
95197		St. p.	Hopalong	854	628	197.6	35.3	13.1			1888	Newburg, N. Y.	New York, N. Y.
95468		St. a	Hope	74	63	86.0	26.4	4.5	50		1870	San Francisco, Cal.	San Francisco, Cal.
96045		St. a	Hope	14	6	42.0	11.0	5.0			1876	Toledo, Ohio	Duluth, Minn.
		St. a	Hope	14	7	38.2	11.2	5.2			1898	Elk Creek, Pa.	Eric, Pa.

† Formerly at a. Joseph Bartram.
 ‡ Formerly at p. Champion No. 2.
 § Formerly blockade runner Heroine.

* Formerly at a. { a William Cramp.
 † Formerly at a. { b Carston Offerman.
 ‡ Formerly at y. { c Heles.
 § Formerly at y. { d More on.

* Formerly at p. City of Monroe.
 † Formerly at a. Robert Lockhart.
 ‡ Estimated.

MERCHANT STEAM VESSELS OF THE UNITED STATES—Continued.

Official No.	Signal letters.	Rig.	Name of vessel.	Gross tonnage.	Net tonnage.	Length.	Breadth.	Depth.	Nominal horsepower.	Indicated horsepower.	When built.	Where built.	Home port (where permanent document issued).
96452		St. a.	Hope	9	6	Feet.	Feet.	Feet.			1899	Wrangal, Alaska	Wrangal, Alaska.
96404		St. a.	Hoquiam	41	20	57.7	12.0	4.5			1898	Hoquiam, Wash.	Pt. Townsend, Wash.
140457		St. p.	Horace II	40	40	62.3	15.0	5.2			1841	Wabash, Minn.	La Crosse, Wis.
95946		St. a.	Horace B. Freeman	67	33	76.3	14.5	8.5			1849	New Brighton, N. Y.	New York, N. Y.
98144		St. p.	Horatio	93	46	101.0	20.4	4.1			1891	Corpus Christi, Tex.	Galveston, Tex.
98491	K. N. J. L.	St. shp.	HORATIO HALL	2,167	2,007	296.8	46.0	17.2			1898	Chester, Pa.	Portland, Me.
98504		St. a.	Hornet	14	9	56.0	11.8	4.9	10		1889	Brooklyn, N. Y.	New York, N. Y.
98586		St. a.	Hornet	15	7	38.6	12.3	4.3	16		1890	Port Madison, Wash.	Seattle, Wash.
98118		St. p.	Hornet No. 2	289	289	158.0	28.0	5.5			1909	Pittsburg, Pa.	Pittsburg, Pa.
98724		St. p.	Horry	68	37	75.0	17.2	2.2			1842	Conway, S. C.	Georgetown, S. C.
1154-8		St. a.	Hortense	15	7	49.3	12.0	4.7			1879	Brooklyn, N. Y.	Newark, N. J.
980		St. a.	Howard	195	97	114.5	22.2	10.0			1864	Wilmington, Del.	Port Huron, Mich.
95631		St. a.	Howard	43	21	64.8	17.4	7.0			1841	Philadelphia, Pa.	New York, N. Y.
95679		St. a.	Howard	179	158	101.2	29.2	8.0			1842	Kingston, N. Y.	Do.
95926		St. a.	Howard	70	47	88.4	22.4	4.8		25	1847	Newbern, N. C.	Newbern, N. C.
96304	K. M. H. N.	St. shp.	HOWARD	2,551	1,757	270.0	42.0	18.0	12,400		1895	Wilmington, Del.	Baltimore, Md.
110791		St. p.	Howard	18	16	60.3	18.0	2.2	20		1886	Far Rockaway, N. Y.	New York, N. Y.
6255		St. p.	Howard Carroll	656	489	207.0	31.5	9.2			1893	Keyport, N. J.	Do.
96301		St. p.	Howard P. Simmons	28	28	89.0	22.0	3.0			1895	McIntyre, Fla.	Apalachicola, Fla.
96348		St. a.	Howell	63	38	79.9	20.1	7.9	60		1873	Philadelphia, Pa.	Portsmouth, N. H.
96899		St. a.	Howland	27	13	50.0	10.0	6.6			1886	Brooklyn, N. Y.	Brunswick, Ga.
95300	J. P. R. K.	St. shp.	Hudson	1,872	1,309	287.6	34.0	23.0			1874	Wilmington, Del.	New York, N. Y.
95401		St. a.	Hudson	78	40	82.0	19.0	8.8			1875	Philadelphia, Pa.	Do.
95878		St. p.	Hudson	741	626	223.3	37.6	8.3			1898	Pittsburg, Pa.	Pittsburg, Pa.
96953		St. a.	Hudson	2,294	1,853	298.0	41.0	22.7			1898	Ivyland, Mich.	Buffalo, N. Y.
96558		St. a.	Hudson	20	19	43.0	13.7	6.4			1894	Buffalo, N. Y.	Do.
11927		St. p.	Hudson City	1,008	806	203.0	35.7	12.9	525		1867	Brooklyn, N. Y.	New York, N. Y.
96179		St. a.	Hudson	14	7	45.4	13.8	4.4	19		1872	Bordentown, N. J.	Apalachicola, Fla.
96585		St. a.	Hudson Taylor	39	28	87.0	13.0	4.0			1879	Philadelphia, Pa.	Albany, N. Y.
96966		St. a.	Hugh Bond	10	5	32.6	10.0	5.4	120		1888	Brooklyn, N. Y.	New York, N. Y.
96148		St. a.	Hugh McFadden	18	9	46.5	12.5	4.6	37		1864	Philadelphia, Pa.	Do.
96982		St. c. bt.	Hugo Keller	129	105	92.0	17.7	9.3		40	1890	Ithaca, N. Y.	Rochester, N. Y.
96354	K. M. W. P.	St. a.	Humboldt	1,075	688	213.0	31.5	15.7	900	1,400	1896	Fairhaven, Cal.	Eureka, Cal.
95471		St. a.	Hunter	224	181	133.6	19.6	7.3			1877	Philadelphia, Pa.	Chicago, Ill.
95783		St. a.	Hunter	104	52	96.0	21.7	10.4			1883	Cooe Bay, Oreg.	Cooe Bay, Oreg.
96949		St. p.	Hunter	7	7	52.3	12.3	1.6			1895	Grayville, Ill.	Evansville, Ind.
11732		St. p.	Hunter No. 2	91	91	103.0	17.0	3.5			1863	Allegheny, Pa.	Pittsburg, Pa.
96473		St. p.	Hunter No. 2	8	8	30.0	8.0	2.8			1898	Cincinnati, Ohio	Evansville, Ind.
11282		St. a.	Hunter Savage	14	8	43.5	12.8	4.9	39		1866	Ferrysburg, Mich.	Grand Haven, Mich.
96983		St. a.	Huntington	221	136	101.5	24.3	8.5			1888	Athens, N. Y.	New York, N. Y.
96508		St. a.	Huntress	114	79	109.0	18.0	6.2			1890	Buffalo, N. Y.	Buffalo, N. Y.
96303		St. a.	Huntress	26	24	58.3	12.3	4.2	50		1865	Camden, N. J.	Philadelphia, Pa.
96210		St. p.	Huntville	89	89	125.0	24.0	4.0			1892	Jeffersonville, Ind.	Nashville, Tenn.
96425		St. a.	HUCOW	1,945	1,309	234.0	42.0	22.0			1898	Lorsin, Ohio	Cleveland, Ohio
96001		St. a.	Huron Belle	22	11	50.0	12.5	5.0			1889	Sanduschi, Mich.	Port Huron, Mich.
11579		St. a.	Huron City	388	277	167.8	29.0	10.8	291		1907	Sanduski, Ohio	Detroit, Mich.
96195		St. a.	Hurricane	28	19	75.7	14.4	6.0	30		1871	Rockland, Me.	Rockland, Me.
115420		St. a.	Hustler	29	14	60.0	14.8	7.0	91		1875	Baltimore, Md.	Norfolk, Va.
96097		St. p.	Hustler	204	129	102.0	21.0	7.0			1891	Portland, Oreg.	Portland, Oreg.
96146		St. a.	Hustler	192	119	99.0	39.7	9.5			1891	Athens, N. Y.	New York, N. Y.
96353		St. a.	Hustler	9	9	43.0	9.0	4.0			1897	St. Augustine, Fla.	St. Augustine, Fla.
96389		St. a.	Hustler	12	12	29.0	10.0	3.2			1898	Nashville, Tenn.	Paducah, Ky.
96503	K. P. V. W.	St. a.	HYADES	2,753	2,032	331.5	47.0	25.0		1,400	1890	Sparrows Point, Md.	Boston, Mass.
96800		St. a.	HYGIA	47	23	68.0	15.0	7.0	88		1864	Philadelphia, Pa.	Galveston, Tex.
96440		St. a.	HYGIA	85	23	57.1	15.1	7.3			1894	Baltimore, Md.	Baltimore, Md.
96299		St. a.	Hypoluxo	10	9	48.0	9.0	2.0			1892	Hypoluxo, Fla.	Key West, Fla.
I.													
100700		St. a.	I. O. K.	14	14	69.0	13.0	2.0			1898	Orden, Ky.	Paducah, Ky.
100429		St. a.	I. X. L.	13	10	41.5	14.0	3.0			1888	Lorain, Ohio	Cleveland, Ohio
100623		St. a.	I Wonder	16	10	67.0	10.2	4.2	97		1897	Alexandria Bay, N. Y.	Cape Vincent, N. Y.
100658		St. p.	I. C. Woodward	2-9	178	164.0	42.0	5.0			1896	Brownsville, Pa.	Pittsburg, Pa.
100268	K. P. M. L.	St. a.	I. J. Marritt	354	177	141.0	23.9	13.6	60		1894	Tottenville, N. Y.	New York, N. Y.
100511		St. y.	I. L. Murray	9	5	29.7	9.0	4.0	39		1891	Cornwall, Pa.	Philadelphia, Pa.
100325		St. a.	I. M. Weston	96	57	98.5	18.0	7.6			1883	Grand Haven, Mich.	Chicago, Ill.
100021		St. a.	I. N. Foster	255	277	134.0	26.2	11.0			1872	Port Huron, Mich.	Milwaukee, Wis.
100440		St. p.	I. N. Hook	55	55	109.9	19.4	3.0			1889	Marietta, Ohio	Paducah, Ky.
100373		St. p.	I. N. Buntin No. 2	195	142	131.0	34.8	5.0			1894	Pittsburg, Pa.	Pittsburg, Pa.
100877		St. a.	I. P. McCreese	11	20	64.4	13.5	4.2			1891	Tottenville, N. Y.	New York, N. Y.

¹ Formerly *at p. Little Heddle.

² Formerly at a. Snapp.

³ Formerly { a et. a. Admiral D. D. Porter.

⁴ Formerly { b British et. a. Howard.

⁵ Formerly et. a. { a Howard.

⁶ Formerly et. a. { b H. S. Briggs.

⁷ Formerly et. p. Rockaway.

⁸ Formerly et. p. D. R. Martin.

⁹ Formerly et. a. S. M. Johnson.

¹⁰ Estimated.

MERCHANT STEAM VESSELS OF THE UNITED STATES—Continued.

Official No.	Signal letters.	Rig.	Name of vessel.	Gross tonnage.	Net tonnage.	Length.	Breadth.	Depth.	Nominal horsepower.	Indicated horsepower.	When built.	Where built.	Home port (where permanent document issues).
115047		St. a.	<i>I. W. Durham</i>	37	18	58.5	13.5	7.4	38		1873	Philadelphia, Pa.	Philadelphia, Pa.
106480		St. a.	I. W. NICHOLAS	2,674	1,857	329.3	42.0	21.9			1894	Cleveland, Ohio	Cleveland, Ohio
100597		St. a.	I. Watson Stephenson	839	501	172.0	35.0	11.9			1885	West Bay City, Mich.	Milwaukee, Wis.
100354		St. c. bt.	I. and M. C.	90	67	98.3	17.0	6.8	60		1862	Lockport, Ill.	Chicago, Ill.
100006	K. D. Q. P.	St. y.	Idis	184	92	120.1	23.5	10.5	75		1873	New Brunswick, N. J.	Boston, Mass.
85464		St. a.	Idis King	138	60	111.5	22.5	10.2	98		1877	Philadelphia, Pa.	Bath, Me.
12493		St. a.	Idis	39	19	64.0	13.7	5.6	75		1870	do	Charleston, S. C.
100018		St. a.	Idis	67	35	82.3	20.7	4.8			1872	Mount Clemens, Mich.	Detroit, Mich.
100070		St. a.	Idis	30	20	50.4	14.8	5.1	60		1873	Berkley, Va.	Norfolk, Va.
100120		St. a.	Idis	37	37	80.5	14.8	6.9			1873	Jeffersonville, Ind.	Paducah, Ky.
100281		St. p.	Idis	765	593	190.0	54.6	9.8		400	1881	Wilmington, Del.	Baltimore, Md.
100315		St. p.	Idis	28	28	52.0	22.3	4.4			1892	Communipaw, N. J.	New York, N. Y.
100551		St. a.	Idis	11	0	39.5	10.8	4.1		10	1892	St. Augustine, Fla.	St. Augustine, Fla.
100671		St. p.	Idis	81	66	85.0	25.0	4.0	120		1898	Macon, Ga.	Brunswick, Ga.
100448		St. a.	Idis E.	181	146	132.0	28.5	9.6			1887	Oakleaf, Wis.	Detroit, Mich.
100438		St. a.	Idis II	8	5	24.5	11.2	4.0	75		1896	Thibodeaux, La.	Brashear, La.
100452		St. a.	Idis W.	32	16	64.0	16.5	7.8	80	125	1900	San Francisco, Cal.	San Francisco, Cal.
100073		St. a.	Idis Burton	43	34	78.8	19.0	3.3			1878	Rockwood, Mich.	Detroit, Mich.
100423		St. a.	Idis Harl	14	8	36.0	13.5	4.0			1888	Astoria, Ore.	Astoria, Ore.
100592		St. p.	Idis Mc	33	23	62.2	16.1	3.5			1894	Chester, Ill.	Burlington, Iowa
100310		St. c. bt.	Idis Meyer	135	108	97.0	17.8	9.1			1881	Chester, N. Y.	New York, N. Y.
100350		St. a.	Idis Patton	25	13	74.8	13.8	4.0			1884	Dubuque, Iowa	St. Louis, Mo.
12293		St. a.	Idis E. Vail	65	61	65.0	22.0	6.0			1859	Greensport, N. Y.	Albany, N. Y.
12440		St. a.	Idis L. Tebo	63	31	78.0	17.2	8.9	60		1868	Philadelphia, Pa.	New York, N. Y.
100283		St. a.	Idis M. Dalby	67	34	74.5	19.0	6.0			1881	Boston, Mass.	Boston, Mass.
12468		St. a.	Idis M. Stevens	22	12	44.5	11.2	6.5	20		1879	Buffalo, N. Y.	Grand Haven, Mich.
100355		St. p.	Idis Bell Lounde	10	9	33.7	14.9	3.8			1898	Patchogue, N. Y.	New York, N. Y.
12498		St. p.	Idis	278	178	147.0	25.0	6.4	70		1885	Cascade, Wash.	Pt. Townsend, Wash.
100385		St. y.	Idislette	201	111	151.0	20.0	11.2			1885	Salisbury, Mass.	Boston, Mass.
100461		St. y.	Idis A.	40	32	60.8	12.9	5.4	120		1898	Chester, Pa.	Philadelphia, Pa.
100381		St. a.	Idisal	20	16	54.7	14.2	3.4			1891	Buffalo, N. Y.	Cape Vincent, N. Y.
100491		St. a.	Idisal	11	7	36.7	12.1	2.7			1896	Cleveland, Ohio	Cleveland, Ohio
100448		St. a.	Idisal	11	7	36.7	12.1	2.7			1896	Bridgeport, Conn.	Providence, R. I.
100276		St. y.	Idis Hour	18	9	55.0	8.8	5.5	54		1881	Bristol, R. I.	Boston, Mass.
100539		St. a.	Idis Hour	347	263	160.0	32.0	6.5			1892	Buffalo, N. Y.	Buffalo, N. Y.
100390		St. y.	Idis	37	41	83.3	15.0	6.3	20		1848	New York, N. Y.	Detroit, Mich.
88595		St. p.	Idiswid	563	384	148.0	28.0	7.4	500		1878	Wyandotte, Mich.	Port Huron, Mich.
100175		St. p.	Idiswid	742	578	193.1	32.5	9.4	200		1878	Brooklyn, N. Y.	New York, N. Y.
100445		St. a.	Idiswid	88	44	81.7	20.5	9.8	150		1889	Athens, N. Y.	Do.
100612		St. y.	Idisna	21	14	53.3	12.9	5.5			1898	South Boston, Mass.	Boston, Mass.
100598		St. p.	Ike	66	45	57.7	18.2	3.6			1895	Manrarin, Ark.	Memphis, Tenn.
100680		St. a.	ILLINOIS	2,437	1,488	223.0	48.9	24.7			1899	Chicago, Ill.	Chicago, Ill.
100514		St. a.	Ilwaco	108	73	90.0	17.0	6.0			1891	Portland, Ore.	Pt. Townsend, Wash.
100686		St. y.	Ilybius	12	6	44.1	11.4	4.9	140		1894	Braintree, Mass.	Boston, Mass.
100662		St. y.	Impatient	39	20	75.0	12.6	6.8	250		1893	Hollyock, Ind.	Crisfield, Md.
100402		St. a.	Imperator	98	68	98.9	20.4	9.1			1886	Athens, N. Y.	Philadelphia, Pa.
100221		St. c. bt.	Imperial	95	63	98.6	17.6	6.8			1878	Chicago, Ill.	Chicago, Ill.
100270		St. a.	Imperial	68	43	88.2	19.0	4.8			1870	Manitowoc, Wis.	Do.
100529		St. a.	Imperial	29	17	56.8	13.0	4.8			1892	New Haven, Conn.	Wilmington, N. C.
100591		St. p.	Imperial	694	494	210.0	40.9	6.6			1894	Jeffersonville, Ind.	Shiloh, Miss.
100302		St. a.	Ina	18	9	42.4	10.0	5.0	37		1881	Buffalo, N. Y.	Sandusky, Ohio.
100626		St. a.	Ina E. Collins	41	16	68.5	18.7	7.8	170		1897	East Boothbay, Me.	Rockland, Me.
100224		St. a.	Ina	108	61	92.6	20.0	6.5	100		1879	Philadelphia, Pa.	Brunswick, Ga.
100632		St. a.	Ina	12	9	41.8	11.6	4.8			1897	Astoria, Ore.	Astoria, Ore.
100608		St. p.	Independence	148	83	87.0	26.0	4.0			1898	St. Michael, Alaska	St. Michael, Alaska
100647		St. a.	Independent	37	19	58.8	14.9	6.1			1897	New Orleans, La.	New Orleans, La.
100903		St. a.	Independent	49	36	67.9	17.5	6.9			1896	Everett, Wash.	Pt. Townsend, Wash.
100713		St. p.	Independent	178	111	132.0	25.0	4.0			1900	Brownsville, Pa.	Pittsburg, Pa.
100008		St. a.	India	1,229	822	210.0	32.9	14.0	510	405	1871	Buffalo, N. Y.	Eria, Pa.
100468	K. G. V. F.	St. sbp.	Indian	1,576	1,133	227.9	38.0	26.0			1890	Wilmington, Del.	Boston, Mass.
100080	J. M. T. K.	St. sbp.	Indians	2,335	2,561	343.0	43.6	24.9	1,000		1873	Philadelphia, Pa.	New York, N. Y.
100471		St. a.	Indiana	1,177	951	201.0	33.4	14.3			1899	Manitowoc, Wis.	Milwaukee, Wis.
100667		St. p.	Indianapolis	96	78	70.0	15.8	3.2			1898	St. Michael, Alaska	St. Michael, Alaska
100425		St. y.	Indiana	24	14	71.4	11.9	5.1			1888	Poughkeepsie, N. Y.	Cape Vincent, N. Y.
100014		St. y.	Indisat	72	42	55.9	16.0	8.6	225		1898	Weymouth, Mass.	New Bedford, Mass.
100538		St. y.	Indra	9	7	38.6	8.0	3.8			1892	Buffalo, N. Y.	Buffalo, N. Y.
100650		St. p.	Industrial Girl	44	34	59.0	13.7	10.4			1888	Milledgeville, Ga.	Brunswick, Ga.
100629		St. a.	Industry	80	54	82.0	31.0	8.3			1897	West Bay City, Mich.	Duluth, Minn.
100464		St. a.	Ingleide	36	26	52.8	15.2	4.0	80		1890	Evansville, Ind.	Evansville, Ind.
100650		St. a.	Inland Star	31	17	42.0	9.0	3.0			1898	The Dalles, Ore.	Portland, Ore.
100679		St. a.	Inner Beach	8	7	36.1	12.1	3.6			1896	East Rockaway, N. Y.	Patchogue, N. Y.
100071		St. a.	Innovator	63	62	108.0	20.0	3.0			1873	Rock Island, Ill.	Paducah, Ky.
100225		St. a.	International	70	49	62.9	24.2	5.5			1879	Philadelphia, Pa.	New York, N. Y.

† Formerly st. a. Sallie.

‡ Formerly st. a. Greyhound.

§ Formerly st. p. Grace McMillan.

¶ Estimated.

MERCHANT STEAM VESSELS OF THE UNITED STATES—Continued.

Official No.	Signal letters.	Flag.	Name of vessel.	Gross tonnage.	Net tonnage.	Length.	Breadth.	Depth.	Nominal horsepower.	Indicated horsepower.	When built.	Where built.	Home port (where permanent document issues).
100453		St. a.	International	144	100	100.8	28.4	7.4			1889	Buffalo, N. Y.	Marquette, Mich.
100462	K. G. T. W.	St. a.	International	400	200	136.0	28.0	10.2	600		1890	Philadelphia, Pa.	Philadelphia, Pa.
100446		St. a.	Inter Ocean	1,068	940	213.6	38.4	11.0			1872	Detroit, Mich.	Buffalo, N. Y.
100552	K. L. P. F.	St. y.	INTREPID	240	190	143.3	27.0	15.8	500		1893	Philadelphia, Pa.	New York, N. Y.
100895		St. a.	Intrepid	35	28	61.2	18.0	6.5			1900	Port Jefferson, N. Y.	Do.
100540	K. L. J. M.	St. y.	Invicta	48	24	71.9	14.0	10.0	150		1892	Hollyock, Del.	Baltimore, Md.
100418		St. p.	Inverness	121	121	129.0	21.0	4.8			1888	La Crosse, Wis.	La Crosse, Wis.
100263		St. a.	Iola	31	17	57.0	16.0	4.5			1886	Big Stockum, Wash.	Seattle, Wash.
100422		St. a.	Iola	46	23	62.4	14.8	5.9	18		1887	Pinellas, Fla.	Apalachicola, Fla.
100585		St. a.	Iola	8	5	31.2	7.1	3.0			1893	Richmond, Va.	Richmond, Va.
100708		St. y.	Ionia	30	21	75.7	10.0	7.6			1900	Bristol, R. I.	Bristol, R. I.
100709		St. a. p.	Ionia	6	6	50.4	11.2	2.0			1900	New Harmony, Ind.	Evansville, Ind.
100461		St. p.	Ionia	242	213	130.4	24.7	5.0			1889	Portland, Ore.	Portland, Ore.
100473		St. a.	Ionia	1,287	1,122	209.2	38.1	18.3	1,000		1890	Grand Haven, Mich.	Detroit, Mich.
100494		St. a.	Iosco	2,051	1,708	291.0	41.0	19.8			1901	West Bay City, Mich.	Cleveland, Ohio.
100612		St. a.	Iowa	1,157	846	202.5	36.4	12.0	1950		1896	Manitowoc, Wis.	Milwaukee, Wis.
100685		St. a.	Iowa	14	9	35.0	10.5	2.0			1899	Memphis, Tenn.	Memphis, Tenn.
100520		St. a. p.	Ira	56	28	71.5	15.4	6.0			1891	Norfolk County, Va.	Norfolk, Va.
100410		St. a.	Ira H. OWEN	1,753	1,497	292.0	39.0	19.0	1800		1887	Cleveland, Ohio.	Detroit, Mich.
100323		St. a.	Ira H. Hoopes	76	38	78.6	18.0	9.2			1883	Camden, N. J.	Albany, N. Y.
100678		St. a.	Iralda	90	59	99.2	17.8	3.7			1899	Portland, Ore.	Portland, Ore.
100813		St. p.	Irene	27	27	77.5	18.0	2.5			1891	Mount Carmel, Ill.	Evansville, Ind.
100137		St. a.	Irene	11	5	42.0	11.0	5.2			1893	Brooklyn, N. Y.	New York, N. Y.
100572		St. a.	Irene	10	7	46.0	12.5	4.6			1893	Marquette, Wis.	Marquette, Mich.
100672		St. p.	Irene	107	52	77.0	16.0	3.8			1899	Seattle, Wash.	Seattle, Wash.
100638		St. a.	Irene D	9	6	33.5	9.8	3.3			1858	Philadelphia, Pa.	New Haven, Conn.
100637		St. p.	Irene M	11	11	50.0	9.0	2.5			1897	Salona, Iowa	Rock Island, Ill.
100295		St. a.	Iris	65	32	75.0	18.0	7.6	80		1861	Camden, N. J.	Brunswick, Ga.
100574		St. a.	Iris	367	241	122.0	22.7	11.2			1863	Brooklyn, N. Y.	New York, N. Y.
100648		St. a. p.	Iris	11	7	44.8	9.7	2.0			1896	South Bend, Wash.	St. Townsend, Wash.
100622		St. p.	Iris	230	151	104.0	24.7	2.8			1898	Little Rock, Ark.	Memphis, Tenn.
100210		St. a.	Iris	51	25	64.1	15.5	7.5	25		1877	Manitowoc, Wis.	Grand Haven, Mich.
100256		St. a.	Iron Age	1,114	967	226.0	34.4	16.8	306		1880	Detroit, Mich.	Cleveland, Ohio.
100284		St. p.	Iron Age	585	385	176.0	38.0	5.5			1880	Pittsburg, Pa.	Pittsburg, Pa.
100267		St. a.	Iron Chief	1,154	968	212.4	35.0	17.0			1881	Detroit, Mich.	Cleveland, Ohio.
100278		St. a.	Iron Duke	1,152	902	212.6	35.0	17.9	703		1881	do	do.
100394		St. a.	Iron Duke	30	15	68.0	13.5	3.2			1878	Charleston, W. Va.	Wheeling, W. Va.
100412		St. a.	Iron King	1,702	1,223	292.4	38.0	20.0			1887	Detroit, Mich.	Detroit, Mich.
100477		St. a.	Ironquoit	23	17	42.9	9.9	5.4			1862	Rochester, N. Y.	Rochester, N. Y.
100600		St. p.	Irontides	282	262	154.0	30.0	5.4			1899	Pittsburg, Pa.	Pittsburg, Pa.
100438	K. G. C. N.	St. a. p.	Ironton	129	119	94.0	38.7	4.9			1895	Lavanna, Ohio.	Cincinnati, Ohio.
100524		St. a.	Iroquois	2,943	2,546	275.0	46.0	19.0			1898	Philadelphia, Pa.	New York, N. Y.
100665		St. a.	Iroquois	1,698	1,469	242.0	41.8	20.8			1892	Marine City, Mich.	Cleveland, Ohio.
100653		St. a.	Irving F. Ross	27	18	49.0	13.4	6.5			1898	East Boston, Mass.	Boston, Mass.
100238		St. p.	Isaac Lincoln	378	250	134.0	30.0	9.2			1898	Marine City, Mich.	Sandusky, Ohio.
100378		St. a.	Isaac Staples	147	147	137.8	30.4	4.7			1878	Sullwater, Minn.	St. Paul, Minn.
100707		St. a.	Isaac E. Brown	85	56	65.0	17.0	5.2	130		1885	New Haven, Conn.	New Haven, Conn.
100079		St. a.	ISAAC L. ELLWOOD	5,085	4,411	478.0	52.0	25.2			1900	West Bay City, Mich.	Duluth, Minn.
100558		St. p.	Isaac L. Fisher	77	38	84.6	21.2	7.8			1873	Philadelphia, Pa.	Perth Amboy, N. J.
100419		St. a.	Isaac M. Mason	114	114	122.0	22.0	4.0			1882	Pittsburg, Pa.	Pittsburg, Pa.
100508		St. a.	Isaac N. Veasey	98	70	98.0	17.4	7.6	100		1868	Pocomoke City, Md.	Providence, R. I.
100581		St. p.	Isabel	26	13	50.7	13.2	5.0			1891	Buffalo, N. Y.	Philadelphia, Pa.
100297		St. a.	Isabel	421	312	158.2	26.5	9.4	285		1894	Noank, Conn.	Bridgeport, Conn.
100309		St. a.	Isabella	78	78	103.0	21.6	7.3			1849	Evansville, Ind.	Evansville, Ind.
100701		St. p.	Isabella	38	25	66.4	15.0	5.1			1862	Athens, N. Y.	Albany, N. Y.
100446		St. a.	Isabella King	89	89	134.8	22.5	3.2			1900	Knoxville, Tenn.	Chattanooga, Tenn.
100651		St. a.	Isabella J. Boyce	368	316	134.0	29.6	11.0	1280		1889	Manitowoc, Wis.	Sandusky, Ohio.
100577		St. a.	ISABELLA T. DEMPSEY	113	77	85.0	19.9	9.8			1898	Baltimore, Md.	Philadelphia, Pa.
100517		St. a.	Isabelle	9	7	49.1	10.5	4.6			1894	Guilford, Conn.	New Haven, Conn.
100377		St. a.	Isabelle	18	8	56.0	11.5	3.6	12		1898	Wallington, N. C.	Newbern, N. C.
100537		St. a.	Isa M	14	11	48.2	12.8	3.5			1899	Northport, N. Y.	Greenport, N. Y.
100286		St. a.	Isis	11	8	44.8	9.9	4.8			1891	Thomaston, Me.	Portland, Me.
100322		St. a.	Isis	36	18	57.0	18.0	6.0			1893	Brooklyn, N. Y.	Bridgeport, Conn.
100650		St. a.	Isis	591	402	110.0	32.1	15.0			1898	Camden, N. J.	New York, N. Y.
100704		St. a.	Islam	11	7	50.0	10.2	3.5			1900	Alameda, Cal.	San Francisco, Cal.
100242		St. a.	Island Belle	89	65	109.5	20.8	6.0			1879	Alexandria Bay, N. Y.	Cape Vincent, N. Y.
100490		St. a.	Island Belle	153	100	93.0	18.4	7.5			1891	Buffalo, N. Y.	Bath, Me.
100546		St. a.	Island Belle	143	90	01.0	26.0	7.1	165		1892	Ballard, Wash.	Seattle, Wash.
100610		St. p.	Island Queen	1,446	1,220	291.4	42.6	8.5			1896	Cincinnati, Ohio.	Cincinnati, Ohio.
100661		St. a. p.	Island Queen	28	23	59.2	18.0	2.2			1893	Grayville, Ill.	Evansville, Ind.

¹ Formerly U. S. Navy launch Lancaster.

² Formerly
 { a st. a. Willet Rowa.
 { U. S. S. Iris.
 { U. S. L. H. st. a. Iqia.

³ Formerly st. a. Island Wanderer.
[†] Estimated.

MERCHANT STEAM VESSELS OF THE UNITED STATES—Continued.

Official No.	Signal letters.	Rig.	Name of vessel.	Gross tonnage.	Net tonnage.	Length.	Breadth.	Depth.	Nominal horsepower.	Indicated horsepower.	When built.	Where built.	Home port (where permanent document issues).
75508		St. p.	Islander	110	80	125.0	20.0	7.0	150	150	1871	Rochester, N. Y.	Cape Vincent, N. Y.
100224		St. a.	Islander	110	82	106.2	19.0	6.8	225		1883	Bath, Me.	Bath, Me.
100561		St. a.	Islander	291	174	114.6	22.8	9.4	481		1895	Benton Harbor, Mich.	Marquette, Mich.
100565		St. a.	ISLAY	26	13	60.0	13.0	5.0		125	1892	Superior, Wis.	do.
100569		St. a.	Isleford	37	15	48.2	14.4	5.2		25	1888	Brewer, Me.	Southwest Harbor, Me.
100684		Ga. a.	Iraella	13	11	39.4	12.0	4.4			1899	Paulsboro, N. J.	Bridgeton, N. J.
100619		St. p.	Istrouma	253	150	120.0	25.0	8.0			1896	Jeffersonville, Ind.	New Orleans, La.
100450		St. a.	Italia	2,036	1,570	290.0	42.0	20.8	1,100		1880	Marine City, Mich.	Cleveland, Ohio.
80207	J. K. T. D.	St. a.	Itasca	1,418	989	231.0	37.8	14.2	1,979		1871	Wilmington, Del.	Baltimore, Md.
100615		St. y.	Itam	11	7	37.6	8.7	4.4	60		1896	Brooklyn, N. Y.	Boston, Mass.
110985		St. a.	Ithaca	105	59	92.7	20.5	10.7			1891	Brooklyn, N. Y.	Perth Amboy, N. J.
100455		St. a.	Ithiel	21	15	49.0	15.8	5.0			1889	Port Jefferson, N. Y.	Bridgeport, Conn.
100504		St. a.	Iva	30	15	52.3	14.0	6.2	75		1891	Dover, N. H.	Portsmouth, N. H.
100618		St. a.	Iva	10	7	42.0	12.0	2.4			1895	Sharptown, Md.	Crisfield, Md.
100143		St. a.	Ivanhoe	35	17	68.9	18.4	6.1	42		1875	Philadelphia, Pa.	Charleston, S. C.
100340		St. a.	Ivanhoe	94	47	85.3	19.0	7.9			1885	do	Philadelphia, Pa.
100485		St. a.	Ivanhoe	14	10	50.0	10.7	2.9	30		1891	Baltimore, Md.	Baltimore, Md.
100292		St. a.	Ivernia	13	6	58.0	16.0	6.5			1877	Easthaven, Conn.	New Haven, Conn.
100500		Na. a.	Ivy	8	5	35.9	10.3	4.5			1895	Port Washington, N. Y.	New York, N. Y.
100480		St. y.	Iyanough	53	26	85.6	16.0	7.4			1887	Brooklyn, N. Y.	Philadelphia, Pa.
100641	K. N. F. B.	St. a.	IZABEL	268	127	103.6	22.5	11.0			1897	San Francisco, Cal.	New York, N. Y.
J.													
86240		St. a.	J. B. A.	51	51	94.0	15.5	5.6			1894	Evansville, Ind.	Paducah, Ky.
77097		St. a.	J. Arnold	23	11	51.2	14.5	6.0			1893	Albany, N. Y.	Albany, N. Y.
76567		St. a.	J. Kelderhouse	43	21	64.2	15.8	6.8	130		1894	Buffalo, N. Y.	Buffalo, N. Y.
77403		Ga. p.	J. A. Barbour	12	8	60.0	12.0	3.0			1900	Franklin, La.	Brahear, La.
77418		St. a.	J. B. Bradwell	62	42	74.0	17.6	7.0			1900	Manitowoc, Wis.	Chicago, Ill.
77387		St. p.	J. B. Finley	679	679	209.8	42.8	7.0			1899	Elizabeth, Pa.	Pittsburg, Pa.
100651		St. p.	J. B. Galloway	36	26	75.0	16.0	3.0			1899	St. Joseph, Mo.	Memphis, Tenn.
77318		St. p.	J. B. Griffith	18	15	61.0	15.0	2.5			1898	Johnsons Bayou, La.	Lake Charles, La.
77174		St. p.	J. B. Horton	36	23	65.0	14.0	4.0	112		1895	Bowling Green, Ky.	Nashville, Tenn.
75363		St. a.	J. B. Merrill	17	8	54.0	13.0	6.0			1871	Milwaukee, Wis.	Milwaukee, Wis.
77237		St. p.	J. B. Richards	191	191	168.0	29.0	4.0			1899	Jeffersonville, Ind.	Nashville, Tenn.
70400		St. a.	J. C. Ames	537	347	160.2	29.2	13.2			1882	Manitowoc, Wis.	Milwaukee, Wis.
76623		St. p.	J. C. Atlee	87	87	101.0	19.4	3.8	85		1896	Rock Island, Ill.	Memphis, Tenn.
76656		St. c. b.	J. C. Austin	125	106	95.0	17.7	8.8	30		1896	Lockport, N. Y.	Buffalo, N. Y.
77339		Ga. a.	J. C. Elliott	29	29	51.7	12.4	6.7			1896	Terminal Island, Cal.	Los Angeles, Cal.
75467		St. a.	J. C. Evans	79	24	82.8	17.8	7.3			1876	Milwaukee, Wis.	Chicago, Ill.
78807	K. J. M. W.	St. a.	J. C. Ford	710	597	172.0	32.0	13.0			1899	Grand Haven, Mich.	Detroit, Mich.
78726		St. a.	J. C. Fullerton	31	18	58.0	10.7	5.0	120		1898	Buffalo, N. Y.	Buffalo, N. Y.
76895		St. a.	J. C. Gilchrist	1,827	1,265	252.9	42.0	20.4			1867	Tronton, Mich.	Sandusky, Ohio.
78417		St. a.	J. C. Harri	223	111	115.7	27.0	11.1			1893	Philadelphia, Pa.	Albany, N. Y.
78927		St. p.	J. C. Kerr	125	125	121.0	27.8	3.0			1884	Chambersburg, Ohio	Evansville, Ind.
78707		St. p.	J. C. Kluber	148	148	184.0	22.0	4.0			1873	Pittsburg, Pa.	Pittsburg, Pa.
77290		St. p.	J. D. Farrell	250	226	180.0	26.0	4.5			1897	Jennings, Mo.	Great Falls, Mont.
70054		St. a.	J. D. Marshall	531	429	154.5	33.5	12.0	300		1891	South Haven, Mich.	Grand Haven, Mich.
77041		St. a.	J. D. McFadden	15	7	48.0	11.5	6.0			1892	Duluth, Minn.	Duluth, Minn.
77157		St. a.	J. D. Patterson	12	9	47.0	11.4	4.2	50		1894	Bordentown, N. J.	Newbern, N. C.
78787		St. p.	J. D. Peters	880	789	206.5	28.0	4.1	150	600	1890	Stockton, Cal.	San Francisco, Cal.
125515		St. p.	J. D. Scott	87	76	80.6	17.0	5.1			1876	Rochester, N. Y.	Rochester, N. Y.
78752		St. a.	J. E. Boyden	87	52	65.4	19.0	9.0			1889	Seattle, Wash.	Seattle, Wash.
76777		St. a.	J. E. James	56	32	65.3	21.0	6.2	150		1886	Boston, Mass.	Boston, Mass.
76412		St. a.	J. E. Mills	179	104	108.0	25.5	7.8			1883	Marysville, Mich.	Port Huron, Mich.
78648		St. p.	J. E. Trudeau	242	242	192.0	26.0	4.0			1889	Jeffersonville, Ind.	New Orleans, La.
75487		St. a.	J. F. Bush	15	7	44.6	12.2	5.8			1872	Buffalo, N. Y.	Buffalo, N. Y.
77229		St. p.	J. F. Bucham	83	67	58.0	18.0	2.9			1896	Cassville, Ky.	Paducah, Ky.
75004		St. p.	J. F. Joy	150	136	145.0	33.0	5.0	15		1873	Madison, Ind.	Memphis, Tenn.
13150		St. p.	J. G. Emmons	150	119	107.0	21.2	6.5			1854	Athens, N. Y.	New York, N. Y.
70814		St. a.	J. G. Nichols	111	74	106.0	22.0	6.1			1890	Fort Howard, Wis.	Cape Vincent, N. Y.
78262		St. p.	J. G. Sanders	207	182	127.8	49.5	7.9			1878	New Baltimore, N. Y.	Albany, N. Y.
78297		St. a.	J. G. Withers	114	87	106.0	20.5	8.8			1872	Philadelphia, Pa.	Plattsburg, N. Y.
78579		St. a.	J. H. De Graf	18	7	44.9	12.4	5.7			1892	Tonawanda, N. Y.	Buffalo, N. Y.
75071		St. a.	J. H. Deserous	1,618	1,312	243.3	37.9	18.4			1895	Cleveland, Ohio	Cleveland, Ohio.
77050		St. s.	J. H. Hackley	45	29	62.6	16.2	8.0			1874	Buffalo, N. Y.	Chicago, Ill.
78650		St. bga.	J. H. Marston	117	75	123.5	34.0	5.9	1120		1892	Appleton, Wis.	Milwaukee, Wis.
78680		St. p.	J. H. McConnell	158	138	117.0	26.0	3.7			1877	Point Harmar, Ohio	Chicago, Ill.
78682		St. a.	J. H. Outhwaite	1,304	1,000	224.9	37.4	18.6			1896	Cleveland, Ohio	Cleveland, Ohio.
12000	K. D. L. S.	St. a.	J. H. Peterson	38	18	69.0	18.4	7.2			1872	Camden, N. J.	New York, N. Y.

1 Formerly st. p. J. H. Kelly.
 2 Formerly st. p. John Thorn.
 3 Formerly st. a. Rollin H. Wilbur.
 4 Formerly st. y. Indolent.

5 Formerly st. a. Herbert Moran.
 6 Formerly st. p. A. Saltzman.
 7 Formerly st. a. J. C. Perrett.
 8 Formerly st. a. James McGordon.

9 Formerly st. p. City of Rochester.
 10 Formerly st. p. John Birkbeck.
 11 Formerly st. s. Reba.
 12 Estimated.

MERCHANT STEAM VESSELS OF THE UNITED STATES—Continued.

Official No.	Signal letters.	Rig.	Name of vessel.	Gross tonnage.	Net tonnage.	Length.	Breadth.	Depth.	Normal horsepower.	Indicated horsepower.	When built.	Where built.	Home port (where permanent document issued).
77898		St. a.	J. H. Riehl	39	27	62.4	18.6	7.2			1900	Baltimore, Md.	Baltimore, Md.
76931		St. p.	J. H. Smalley	32	16	41.0	14.0	3.0			1889	Bay City, Mich.	Port Huron, Mich.
76222		St. c. bt.	J. H. Taylor	134	107	98.0	17.7	8.9			1881	Rochester, N. Y.	Perth Amboy, N. J.
91256		St. a.	J. H. Upham, Jr.	17	10	43.4	12.5	6.2	25		1880	Buffalo, N. Y.	Duluth, Minn.
76884		St. a.	J. H. WALKER	1,863	1,502	268.8	38.1	18.1			1890	Cleveland, Ohio	Cl. v. land, Ohio.
76201		St. a.	J. J. Evans	42	7	45.8	12.4	6.0	30		1881	Tonawanda, N. Y.	Grand Haven, Mich.
75591		St. a.	J. J. Hagerman	14	21	67.4	16.4	8.6			1872	Buffalo, N. Y.	Milwaukee, Wis.
77397		St. p.	J. K. Davidson	162	103	127.0	27.6	3.5			1894	Pittsburg, Pa.	Pittsburg, Pa.
76493		St. a.	J. K. Secor	99	83	77.5	16.3	6.5			1884	Toledo, Ohio	Sandusky, Ohio.
75632		St. a.	J. L. Beckwith	103	84	67.2	22.7	7.6	69		1873	Buffalo, N. Y.	Marquette, Mich.
75479		St. a.	J. L. Higgle	19	9	47.4	13.4	6.5			1871	do	Detroit, Mich.
77017		St. a.	J. L. Husson	18	11	53.5	13.6	3.0			1888	Huron, Ohio	Sandusky, Ohio.
127005		St. a.	J. L. Luckenbach	22	43	79.0	19.5	9.0	130		1893	Philadelphia, Pa.	New York, N. Y.
76162		St. a.	J. L. Miner	23	11	53.7	13.8	6.5	40		1880	Detroit, Mich.	Detroit, Mich.
13447		St. a.	J. L. Pusey	47	23	70.2	16.3	7.7	75		1857	Wilmington, Del.	New York, N. Y.
76439		St. a.	J. L. Williams	51	25	67.4	16.4	9.2			1893	Buffalo, N. Y.	Duluth, Minn.
76502		St. a.	J. L. Wyland	22	18	60.0	14.2	5.3	40		1885	Vermilion, Ohio	Cleveland, Ohio.
77221		St. p.	J. M. Agnew	36	36	87.0	17.3	3.6			1896	Roseville, Ark.	Memphis, Tenn.
76299		St. p.	J. M. Bowell	94	94	130.6	22.9	4.3			1882	Pittsburg, Pa.	Evansville, Ind.
76703		St. a.	J. M. Colman	79	50	71.5	18.4	7.4	100	80	1887	Seattle, Wash.	Pt. Townsend, Wash.
77333		St. p.	J. M. Grubbs	44	44	86.8	20.2	2.9			1898	Delhi, Ohio	Cincinnati, Ohio
77348		St. p.	J. M. Hannaford	746	444	169.6	38.4	5.5			1899	Potlatch, Idaho	Great Falls, Mont.
77159		St. p.	J. M. Kreamer	9	8	33.3	13.0	2.0			1894	Kissimmee, Fla.	Tampa, Fla.
77389		St. p.	J. M. Lindner	78	78	100.0	18.6	4.0			1899	Paducah, Ky.	Memphis, Tenn.
77345		St. p.	J. M. Nichtenman	209	132	121.6	23.5	8.9			1899	Sterling Island, Mo.	St. Louis, Mo.
77189		St. p.	J. N. Harbin	341	296	154.0	19.0	3.5			1895	Pittsburg, Pa.	Memphis, Tenn.
77256		St. p.	J. N. Pharr	16	16	66.0	15.6	3.6			1897	Pattersonville, La.	Branchport, La.
77406		St. p.	J. O. Cole	128	128	148.7	28.7	5.6			1900	Cincinnati, Ohio	Cincinnati, Ohio.
76026		St. p.	J. O. Henning	26	26	65.6	20.6	3.9			1878	Hudson, Wis.	St. Paul, Minn.
75210		St. a.	J. P. Clark	80	49	96.6	19.6	10.2	300		1867	Detroit, Mich.	Port Huron, Mich.
76487		St. p.	J. P. Gage	198	198	114.0	23.6	5.0			1884	Clinton, Iowa	Memphis, Tenn.
77011		St. p.	J. P. Kendrick	104	104	112.0	26.0	3.7			1891	Chattanooga, Tenn.	Chattanooga, Tenn.
77296		St. p.	J. P. Light	718	409	176.1	35.4	8.9			1896	Seattle, Wash.	Seattle, Wash.
76498		St. a.	J. P. Thomas	79	48	62.8	18.0	6.6			1884	New Haven, Conn.	New Haven, Conn.
76348		St. a.	J. R. Earnest	50	27	76.7	14.4	8.7			1882	Berlin, Ohio	Toledo, Ohio.
77399		St. p.	J. R. Gunn	43	43	66.6	16.0	2.6			1900	Decatur, Ala.	Chattanooga, Tenn.
77346		St. p.	J. R. McDonald	137	121	104.5	23.5	5.0	80	150	1899	Stockton, Cal.	San Francisco, Cal.
77208		St. a.	J. R. Roberts	12	8	38.8	9.8	3.8			1885	Seattle, Wash.	Seattle, Wash.
77138		St. a.	J. R. SPANKLE	44	23	58.7	16.2	7.5			1894	Cleveland, Ohio	Cleveland, Ohio.
77288		St. p.	J. R. Wells	206	130	110.6	20.6	4.0			1893	Tusculum, Mo.	St. Louis, Mo.
11203		St. a.	J. S. Blazier	87	62	74.4	17.4	9.0	50		1897	East Saginaw, Mich.	Toledo, Ohio.
77313		St. a.	J. S. Cronse	53	37	59.7	16.3	7.5			1898	Saugatuck, Mich.	Grand Haven, Mich.
77065		St. p.	J. S. Danforth	241	213	101.1	20.1	7.2	100		1892	Bath, Me.	Bath, Me.
77319		St. a.	J. S. Hoskins	87	59	86.2	20.6	9.0			1898	Solomons, Md.	Baltimore, Md.
77135		St. p.	J. S. Lanson	17	16	43.5	14.6	4.0	50		1894	Horsetown, N. J.	Philadelphia, Pa.
7711		St. a.	J. S. Warden	485	365	172.4	23.0	3.5			1893	Jersey City, N. J.	New York, N. Y.
76144		St. p.	J. T. Davis	124	124	122.5	32.5	4.1			1890	Grafton, Ill.	Hurlington, Iowa.
77263		St. a.	J. T. Selesman	18	11	51.3	12.6	5.6			1896	Solomons, Md.	Washington, D. C.
76207		St. a.	J. V. Taylor	40	30	60.8	15.6	8.6			1881	Buffalo, N. Y.	Grand Haven, Mich.
75895		St. a.	J. W. Bennett	81	40	87.7	17.4	9.2	40		1876	Huron, Ohio	Marquette, Mich.
77124		St. a.	J. W. Branning	31	15	54.3	13.6	5.0			1894	Portsmouth, Va.	Edenton, N. C.
76890		St. a.	J. W. Callister	35	24	60.4	13.6	5.7	27		1890	Grand Haven, Mich.	Grand Haven, Mich.
75778		St. s.	J. W. French	129	96	114.0	18.5	9.2	70		1875	Damariscotta, Me.	Greenport, N. Y.
77324		St. p.	J. W. Hires	127	127	128.3	22.7	8.0	150		1896	Columbus, Ga.	Apalachicola, Fla.
76413		St. a.	J. W. Parmelee	30	15	60.6	16.9	7.1			1893	Saugatuck, Mich.	Grand Haven, Mich.
76304		St. p.	J. W. Spencer	189	189	131.6	25.9	5.6			1892	Jeffersonville, Ind.	St. Louis, Mo.
77296		St. a.	J. W. Stubbs	51	34	51.0	15.8	8.6			1896	Essex, Mass.	Wellfleet, Mass.
77247		St. p.	J. W. Swayze	86	70	110.0	21.0	8.7			1896	Jonesville, La.	New Orleans, La.
76111		St. a.	J. W. Thompson	17	8	47.6	13.6	6.0	25		1890	Baltimore, Md.	Baltimore, Md.
76871		St. p.	J. W. Van Sant	228	228	140.6	30.9	5.4			1890	Leclair, Iowa	Rock Island, Ill.
76040		St. a.	J. W. Ward	40	29	62.9	16.3	7.8	75		1891	Benton Harbor, Mich.	Marquette, Mich.
76136		St. a.	J. W. Westcott	18	9	41.5	11.9	8.3	20		1890	Buffalo, N. Y.	Detroit, Mich.
76450		St. s.	J. W. Westcott	522	451	169.2	39.7	11.9			1883	Marine City, Mich.	Milwaukee, Wis.
136345		St. s.	J. S. W. Holden	62	31	68.7	16.6	7.4	160		1893	Philadelphia, Pa.	Philadelphia, Pa.
76594		St. a.	J. Alvah Clark	43	29	61.0	14.5	3.3			1873	do	Norfolk, Va.
76731		St. a.	J. Emory Owen	1,730	1,292	254.4	38.5	18.2			1888	Detroit, Mich.	Cleveland, Ohio.
77053		St. a.	J. Fred Lobman	98	49	82.3	20.5	9.5			1892	Athens, N. Y.	New York, N. Y.
76651		St. a.	J. Howard Lowndes	72	36	78.0	18.9	6.8	50		1896	South Norwalk, Conn.	Goldspring, N. Y.
77301		St. p.	J. Walter Scammell	609	582	165.6	36.6	6.8			1896	San Francisco, Cal.	San Francisco, Cal.
76881		St. a.	J. Warren Coulston	52	26	62.3	15.6	7.6	50		1872	Philadelphia, Pa.	Hartford, Conn.
76157		St. s.	J. and G. H. Smith	42	31	67.6	17.5	5.5			1899	Easthavan, Conn.	New Haven, Conn.
76837		St. p.	Jaacinto	236	182	148.0	33.6	3.5	140	100	1899	Sacramento, Cal.	San Francisco, Cal.

1 Formerly st. a. M. R. Swan.

2 Formerly st. a. Campana.

3 Formerly st. a. H. A. Ballentine.

4 Formerly st. p. Eliza Hancock.

5 Formerly st. a. Eva M. Wall.

† Estimated.

MERCHANT STEAM VESSELS OF THE UNITED STATES—Continued.

Official No.	Signal letters.	Rig.	Name of vessel.	Gross tonnage.	Net tonnage.	Length.	Breadth.	Depth.	Nominal horsepower.	Indicated horsepower.	When built.	Where built.	Home port (where permanent document issues).
76182		St. p.	Jack Frost	350	250	165.0	20.0	5.4			1881	Jeffersonville, Ind.	St. Louis, Mo.
12171		St. a.	Jack Jewett	144	22	64.4	16.0	8.5			1864	Buffalo, N. Y.	New York, N. Y.
77211		St. p.	Jack O'Brien	125	120.0	30.0	30.0	5.0			1896	Cincinnati, Ohio	Evansville, Ind.
77269		St. p.	Jack Rabbit	32	32	73.6	10.2	3.2			1897	Mount Sterling, Mo.	St. Louis, Mo.
75764		St. p.	Jacob Featherington	192	192	124.0	24.0	4.2			1875	Industry, Pa.	Cincinnati, Ohio.
77249		St. a.	Jacob Ockers	12	12	39.8	12.8	3.2			1848	Patchogue, N. Y.	Patchogue, N. Y.
76921	K. H. W. J.	St. a.	Jacob Paulsen	97	48	82.0	19.0	6.0	375		1890	Philadelphia, Pa.	Savannah, Ga.
77304		St. p.	Jacob Richtman	469	327	169.0	32.0	5.0			1896	Sterling Island, Mo.	St. Louis, Mo.
13434		St. a.	Jacob Siner	28	14	60.0	14.6	5.9	48		1865	Chester, Pa.	New York, N. Y.
77237		St. a.	Jacob M. Heath	41	24	57.2	16.6	6.9			1866	Tottenville, N. Y.	Do.
13881		St. a.	Jacob G. Neade	29	14	55.0	12.6	6.0	86		1863	Philadelphia, Pa.	Boston, Mass.
76374		St. p.	Jacob H. Traupner	571	432	180.0	30.2	8.7			1885	Greenpoint, N. Y.	New York, N. Y.
76290		St. p.	James	434	320	141.0	32.0	8.8			1892	Wilmington, Del.	Do.
76294		St. a.	James	36	18	62.0	16.0	6.6			1874	Bordentown, N. J.	Philadelphia, Pa.
75922		St. a.	James Adams	40	20	63.1	15.2	8.3			1862	Buffalo, N. Y.	Duluth, Minn.
80443		St. a.	James Anderson	111	68	79.0	26.4	7.1			1877	Boston, Mass.	Boston, Mass.
77101		St. a.	James Beard	88	87	73.5	17.2	6.3			1873	Ann Arbor, Mich.	Port Huron, Mich.
78722		St. a.	James Burns	23	12	62.8	13.0	5.6			1863	Buffalo, N. Y.	Cleveland, Ohio.
77315		St. a.	James Byers	54	37	69.6	17.9	6.2	60		1868	do.	Buffalo, N. Y.
76341		St. p.	JAMES DIMITRIK	25	18	50.0	10.9	2.3			1898	Elizabeth, N. J.	St. Michael, Alaska.
75387		St. a.	James Edwards	19	9	48.4	13.7	5.3			1881	Jersey City, N. J.	New York, N. Y.
76967		St. a.	James Fish, jr.	1,095	946	218.3	32.6	12.4			1870	Buffalo, N. Y.	Buffalo, N. Y.
77091		St. a.	James Hay	35	23	56.2	15.4	7.3	80		1879	do.	Chicago, Ill.
8433		St. a.	James Herroen	44	23	65.0	15.7	7.8			1893	Bordentown, N. J.	Trenton, N. J.
14269		St. a.	James Hughes	83	63	88.2	20.4	10.3			1863	Philadelphia, Pa.	Port Antonio, N. J.
77190		St. a.	James Kay	34	28	54.6	14.8	6.9			1873	do.	New York, N. Y.
75911		St. a.	James Kennedy	10	7	37.0	11.0	5.3			1895	Buffalo, N. Y.	Albany, N. Y.
77290		St. p.	James Leughlin	28	28	71.5	15.9	4.5			1877	Pittsburg, Pa.	Memphis, Tenn.
13181		St. a.	James Lee	569	493	204.0	36.0	5.0			1896	Jeffersonville, Ind.	Do.
76094		St. a.	James Mackin	124	95	103.8	23.6	6.3			1862	Rondout, N. Y.	Newark, N. J.
76444		St. a.	James McCoolley	49	46	52.7	16.8	6.4	250		1867	Camden, N. J.	Philadelphia, Pa.
77108		St. p.	James McDonough	602	371	116.0	24.9	5.2			1869	Brooklyn, N. Y.	New York, N. Y.
18937		St. a.	James Moren	60	41	49.0	17.2	5.2	18		1865	Pittsburg, Pa.	Pittsburg, Pa.
75218		St. a.	James Morgan	45	22	60.0	14.5	6.0			1823	Foughkeepsie, N. Y.	New Haven, Conn.
76986		St. a.	James Boy	17	8	47.4	14.1	4.3	25		1869	Philadelphia, Pa.	New York, N. Y.
90874		St. a.	James Sampson	170	88	104.0	26.0	10.0			1878	Dover, N. H.	Portland, Me.
76954		St. a.	James Smith, jr.	179	8	43.7	13.2	5.0			1874	Newburg, N. Y.	Newport News, Va.
76952		St. a.	James Van Alst	19	9	43.7	13.2	5.0			1891	Brooklyn, N. Y.	New York, N. Y.
77298		St. a.	James Watt	74	37	50.0	15.5	5.6			1873	Chester, Pa.	Do.
77380		St. a.	JAMES WATT	4,090	3,108	463.0	68.0	23.5			1866	Cleveland, Ohio	Duluth, Minn.
77134		St. p.	James Woolley	52	45	80.3	21.0	6.9			1899	East Boston, Mass.	Boston, Mass.
76229		St. a.	Jas. A. Carney	189	148	130.4	25.2	7.0			1894	Mobile, Ala.	Mobile, Ala.
126713		St. a.	James A. Garfield	41	20	64.5	16.6	7.3			1861	Athens, N. Y.	New York, N. Y.
77128		St. a.	Jas. A. Lawrence	86	43	79.0	20.0	9.0			1891	do.	Do.
80621		St. a.	Jas. A. Morris	26	13	54.5	15.0	5.4			1864	New Baltimore, N. Y.	Albany, N. Y.
13168		St. a.	James A. Quinn	43	21	62.1	16.6	9.3			1881	Milwaukee, Wis.	Chicago, Ill.
77619		St. a.	JAMES A. WRIGHT	68	34	52.3	17.4	8.0			1864	Philadelphia, Pa.	Mobile, Ala.
86307		St. a.	JAMES B. COLOATH	1,719	1,318	308.0	38.0	24.0		1,200	1882	West Superior, Wis.	Duluth, Minn.
81273		St. a.	JAMES B. EADE	2,748	2,970	409.5	42.3	24.3			1894	Cleveland, Ohio.	Do.
76557		St. a.	JAMES B. NEILSON	2,224	1,571	320.0	42.0	123.0	1,500		1892	Superior, Wis.	Do.
85986		St. a.	James R. Stephens	31	26	49.7	12.4	2.0			1845	Portland, Ore.	Portland, Ore.
76296		St. a.	James D. Leary	79	52	51.8	18.1	8.5			1886	Port Richmond, N. Y.	New York, N. Y.
77411		St. p.	James G. Blaine	297	297	162.0	34.0	8.5			1883	Pittsburg, Pa.	Pittsburg, Pa.
76657		St. a.	James H. Clark	45	31	60.8	17.8	7.4			1900	Buffalo, N. Y.	Buffalo, N. Y.
76114		St. a.	James H. Hoyan	33	17	63.4	14.8	5.6			1886	Jersey City, N. J.	New Haven, Conn.
76581		St. a.	James H. Martin	36	18	62.3	14.7	6.6	35		1899	Cleveland, Ohio	Grand Haven, Mich.
76992		St. a.	James H. Prentice	535	398	167.6	32.0	12.2			1885	Trenton, Mich.	Chicago, Ill.
77261		St. a.	James H. Richards	34	12	50.7	12.9	5.4	35		1897	Washington, D. C.	Washington, D. C.
76214		St. a.	James H. Scott	30	18	43.0	14.0	6.7			1897	Albany, N. Y.	Albany, N. Y.
77409		St. a.	James H. Shrigley	459	364	171.8	31.3	11.6	300		1881	Milwaukee, Wis.	Cleveland, Ohio.
76851		St. a.	JAMES J. HILL	4,626	4,573	478.0	52.0	36.0			1900	Lorain, Ohio	Duluth, Minn.
76938		St. a.	James J. Lopez	34	17	52.8	14.8	6.3			1836	Newburg, N. Y.	Albany, N. Y.
77089		St. a.	James J. Sweeney	28	17	51.7	13.2	5.5			1863	Rondout, N. Y.	Do.
76980	J. Q. W. S.	St. p.	James M. Boyd	7	5	54.9	9.0	3.0			1876	Brooklyn, N. Y.	New York, N. Y.
77918		St. a.	James M. Donahue	730	562	219.0	32.4	9.7	390		1875	San Francisco, Cal.	San Francisco, Cal.
77094		St. p.	James M. Waterbury	413	308	164.0	32.4	9.5	390		1878	Wilmington, Del.	New York, N. Y.
77118		St. a.	James N. Brooks	10	5	41.1	11.5	4.8	13		1872	Milwaukee, Wis.	Milwaukee, Wis.
77218		St. p.	Jas. N. White	18	77	167.0	27.0	3.0			1898	Nashville, Tenn.	Nashville, Tenn.
77218		St. a.	James O. Carter	38	17	58.6	13.6	6.4	140		1896	Solomon Island, Md.	Washington, D. C.

1 Formerly U. S. Engineer Dept. *st. p. Kentucky.

2 Formerly st. a. Wesley Hawkins.

3 Formerly {
 a U. S. S. Innis.
 b U. S. S. Kalmia.
 c st. a. F. B. Thurber.

4 Formerly st. a. Kate Miller.

5 Formerly st. a. Manhattan.

6 Formerly st. a. C. E. Everts.

7 Formerly st. a. W. H. Wolf.

8 Formerly st. a. Globa.

9 Formerly st. a. Howardsburn.

10 Formerly st. a. Howard Carroll

† Estimated.

‡ Composite.

MERCHANT STEAM VESSELS OF THE UNITED STATES—Continued.

Official No.	Signal letters.	Rig.	Name of vessel.	Gross tonnage.	Net tonnage.	Length.	Breadth.	Depth.	Nominal horsepower.	Indicated horsepower.	When built.	Where built.	Home port (where permanent document issued).
76887		St. a.	Jaa. P. Devney	27	17	64.0	14.8	5.4			1890	Ashabula, Ohio	Cleveland, Ohio.
76143		St. a.	James P. Donaldson	521	425	185.0	30.4	12.0			1890	Marine City, Mich.	Port Huron, Mich.
75041		St. a.	James P. White	42	21	61.0	16.0	5.9	28		1862	Albany, N. Y.	Fall River, Mass.
76899		St. a.	James R. Langdon	2,044	1,550	240.0	42.0	23.4			1889	Detroit, Mich.	Ogdensburg, N. Y.
14011		St. p.	James T. Brett	490	408	184.5	28.5	8.3	265		1853	Keyport, N. J.	New York, N. Y.
77042		St. a.	James T. Furber	22	12	57.0	14.8	4.6	130		1892	Kennebunk, Me.	Saco, Me.
77216		St. a.	Jaa. T. Martin	47	32	50.0	15.0	8.0			1896	Port Huron, Mich.	Port Huron, Mich.
18190		St. p.	James W. Baldwin	1,002	922	273.5	34.0	9.0			1861	Jersey City, N. J.	New York, N. Y.
76347		St. a.	James W. Croze	22	11	45.0	12.5	6.3			1862	Houghton, Mich.	Marquette, Mich.
75818		St. a.	James W. Husted	43	21	66.5	16.5	7.0	75		1875	Philadelphia, Pa.	New York, N. Y.
76737		St. c. bt	James W. Morse	132	105	95.6	18.0	8.8	40		1888	Phoenix, N. Y.	Buffalo, N. Y.
110422		St. p.	James W. Wadsworth	85	42	118.0	18.7	5.8	70		1880	Northport, N. Y.	New York, N. Y.
77242		St. p.	JAMES Y. LOCKWOOD	390	390	165.4	33.0	4.5			1506	McKees Rocks, Pa.	St. Louis, Mo.
76414		St. a.	Jaa. S. T. Straubhan	127	85	99.5	27.0	7.7			1863	Athens, N. Y.	New York, N. Y.
76449		St. a.	Jamesburg	75	37	82.0	18.2	8.8			1883	South Amboy, N. J.	Philadelphia, Pa.
75493		St. p.	Jamestown	115	57	78.0	21.8	8.0	60		1873	Newburyport, Mass.	Newport, R. I.
76900		St. a.	Jamestown	118	59	90.0	22.2	9.8	475		1890	Philadelphia, Pa.	New York, N. Y.
77127	K. L. V. J.	St. shp.	JANETOWN	2,898	2,126	296.5	40.0	16.8		3,000	1894	Chester, Pa.	Do.
77126		St. a.	JAMIE	12	6	45.6	9.7	5.2			1884	Jacksonville, Fla.	Jacksonville, Fla.
707015		St. a.	Jane	13	8	46.0	10.4	3.0			1893	Chicago, Ill.	Memphis, Tenn.
76537	J. M. W. K.	St. p.	Jane Mosley	900	568	200.0	32.0	11.7	250		1873	Brooklyn, N. Y.	Baltimore, Md.
76135		St. a.	Jane Teed	11	9	43.2	10.5	3.6			1840	Greenport, N. Y.	Camden, N. J.
76904		St. a.	Janie	17	8	48.3	10.5	4.6	185		1885	Buffalo, N. Y.	Georgetown, S. C.
77023		St. a.	Janie E. Smith	24	12	64.1	15.2	6.0			1892	Ashabula, Ohio	Cleveland, Ohio.
75323		St. a.	Japan	1,239	932	210.0	32.6	14.0	510	410	1871	Buffalo, N. Y.	Erie, Pa.
77114		St. a.	Jared Darlington	57	28	65.6	17.3	7.6	120		1893	Bordentown, N. J.	Philadelphia, Pa.
10458		St. a.	Jason	48	24	72.0	14.4	6.8			1868	Philadelphia, Pa.	New York, N. Y.
76809	K. N. V. T.	St. y.	JATHIRL	140	70	116.0	18.7	11.2	1500		1849	East Boston, Mass.	Do.
75117		St. a.	JAY GOULD	996	836	213.8	33.0	11.7			1860	Buffalo, N. Y.	Duluth, Minn.
77018		St. a.	Jay Deha	18	11	53.5	13.0	3.0			1888	Huron, Ohio	Sandusky, Ohio.
12968		St. a.	Jay C. Morse	90	69	77.7	17.6	9.4	121		1867	Buffalo, N. Y.	Marquette, Mich.
76847		St. a.	Jean	12	6	49.0	12.5	4.4			1849	do.	Erie, Pa.
77260		St. y.	Jean	28	19	71.8	10.5	5.6			1897	Bristol, R. I.	Cape Vincent, N. Y.
77070		St. a.	Jeanette	290	217	116.0	27.2	13.2	80	120	1892	Benicia, Cal.	San Francisco, Cal.
77090		St. a.	Jeanette	73	42	80.5	19.6	6.4			1893	Norwalk, Fla.	Calais, Me.
76380	K. B. C. Q.	St. a.	Jennie	1,071	862	186.3	37.9	18.9	350		1883	Bath, Me.	San Francisco, Cal.
76760		St. a.	Jennie Hopkins	9	5	45.0	8.3	4.3			1857	Dubuque, Iowa	Burlington, Iowa.
77350	K. P. C. M.	St. shp.	JEPHRAON	2,127	2,025	305.8	42.0	17.0		3,500	1899	Chester, Pa.	New York, N. Y.
75744		St. a.	Jennie	15	12	48.4	11.4	3.6			1874	Poughkeepsie, N. Y.	Do.
76708		St. a.	Jennie	18	14	39.0	12.5	4.2			1867	do.	New London, Conn.
76718		St. a.	Jennie	127	69	92.5	22.3	8.6			1888	Benicia, Cal.	San Francisco, Cal.
77253		St. a.	Jennie	20	14	45.8	12.0	6.7			1897	East Boston, Mass.	Boston, Mass.
77217		St. a.	Jennie B	48	9	76.0	14.0	3.7			1896	New Orleans, La.	Brashear, La.
77320		St. p.	JENNIE M	49	26	70.0	15.0	3.0			1898	St. Michael, Alaska	St. Michael, Alaska.
76730		St. a.	Jennie R	15	7	50.4	9.1	3.7	25		1888	Marquette, Mich.	Marquette, Mich.
77063		St. p.	Jennie George	37	37	114.0	14.2	3.0			1893	Farmers, Ky.	Cincinnati, Ohio.
75925		St. p.	Jennie Gilchrist	74	74	100.5	18.5	3.8			1877	Leclaire, Iowa	St. Louis, Mo.
76822		St. a.	Jennie Hayes	14	7	58.0	12.0	5.0	30		1869	Buffalo, N. Y.	Cleveland, Ohio.
76374		St. a.	Jennie King	13	6	49.6	11.5	4.7	15		1862	St. Joseph, Mich.	Grand Haven, Mich.
77414		St. a. p.	Jennie Lind	7	7	38.7	6.0	2.2			1900	Terre Haute, Ind.	Evansville, Ind.
76872		St. p.	Jennie Louise	116	91	110.0	29.0	4.0			1890	Patterson, La.	Brashear, La.
76942		St. a.	Jennie Wilson	77	36	78.3	18.0	8.9	180		1878	Camden, N. J.	New Orleans, La.
76875		St. a.	Jennie A. Desmond	14	7	46.5	10.3	5.2			1887	Buffalo, N. Y.	Buffalo, N. Y.
77032		St. p.	Jennie and Lizzie	58	29	68.0	21.0	3.0			1892	Atlantic City, N. J.	Somers Point, N. J.
76908		St. a.	Jeremiah Smith	118	66	71.6	22.0	8.8			1845	Westhaven, Conn.	New Haven, Conn.
18183		St. a.	Jeremiah J. Austin, jr	37	18	61.0	15.0	6.5			1862	Philadelphia, Pa.	New York, N. Y.
76394		St. a.	Jerome Hanley	55	37	84.9	24.8	4.3			1893	Freetown, La.	New Orleans, La.
75988		St. a.	Jerome B. King	61	34	72.5	20.5	6.0			1878	Brooklyn, N. Y.	New York, N. Y.
13158		St. p.	Jersey City	891	690	192.0	34.0	13.0	575		1862	do.	Do.
76801		St. a.	Jesse Enos	23	16	54.8	14.0	5.4			1884	Ashabula, Ohio	Cleveland, Ohio.
77362		St. a.	JESSE SPALDING	1,043	856	220.0	40.0	14.0			1899	West Bay City, Mich.	Chicago, Ill.
76909		St. a.	Jesse Tyson	27	12	57.8	15.0	6.2	40		1899	Baltimore, Md.	Baltimore, Md.
76203		St. a.	Jesse H. Farwell	1,200	987	212.3	33.8	19.6	600		1881	Gibraltar, Mich.	Detroit, Mich.
75247		St. p.	Jessie	68	68	120.0	39.0	3.4			1870	Parkersburg, W. Va.	Wheeling, W. Va.
78429		St. a.	Jessie	116	59	92.0	21.1	9.0	200		1873	Hoboken, N. J.	Perth Amboy, N. J.
76444		St. a.	Jessie	11	5	38.4	10.2	3.3			1881	Seattle, Wash.	Ft. Townsend, Wash.
76743		St. a.	Jessie	20	12	50.6	14.1	5.6			1888	Noank, Conn.	Baton, Mass.
76768		St. bge.	Jessie	72	54	83.9	15.0	6.0	18		1888	Brick House, Va.	Richmond, Va.
76890		St. y.	Jessie	43	29	88.5	13.3	3.8			1890	Port Jefferson, N. Y.	New York, N. Y.
77296		St. p.	Jessie	61	31	58.2	13.7	3.4			1898	Ballard, Wash.	Ft. Townsend, Wash.
120094		St. a.	Jessie B	176	138	117.0	28.9	5.4			1878	Boston, Mass.	New York, N. Y.

1 Formerly st. p. Keyport.
2 Formerly st. p. Rippie.

3 Formerly st. a. { a) Abyssinia.
b) Ventura.

4 Formerly at a Gen'l Wm. McCandless.
5 Formerly U. S. at a. Wave.

6 Formerly st. a. Favorite.
7 Estimated.

MERCHANT STEAM VESSELS OF THE UNITED STATES—Continued.

Official No.	Signal letters.	Rig.	Name of vessel.	Gross tonnage.	Net tonnage.	Length.	Breadth.	Depth.	Nominal horsepower.	Indicated horsepower.	When built.	Where built.	Home port (where permanent document issued).
76934	*St. p.		Jessie B.	78	78	121.0	21.0	4.3			1891	Dubuque, Iowa	St. Paul, Minn.
76427	St. y.		Jessie N.	19	19	58.2	10.0	4.1	30		1893	Alexandria Bay, N. Y.	Cape Vincent, N. Y.
77219	G. a.		Jessie R.	39	19	61.5	15.0	4.0			1896	Patchogue, N. Y.	New Haven, Conn.
76741	St. a.		Jessie Rein	44	24	72.5	15.1	5.5			1898	Clayton, N. Y.	Cape Vincent, N. Y.
76308	*St. p.		Joanir Bill	60	60	90.9	15.0	3.5			1892	Wabasha, Minn.	La Crosse, Wis.
77392	*G. a. p.		Joanir Blair	9	9	52.3	12.0	2.4			1896	Grayville, Ill.	Evansville, Ind.
76596	St. a.		Joanir Clayton	56	28	72.0	18.0	6.2	150		1885	Norwalk, Conn.	Bridgeport, Conn.
77081	G. a.		Joanir Mason	32	31	55.0	18.2	4.6			1893	San Francisco, Cal.	San Francisco, Cal.
75394	St. a.		Joanir Russell	18	9	46.3	12.4	6.3			1872	Brooklyn, N. Y.	New York, N. Y.
76728	*St. p.		Joanir Wilson	129	71	81.5	20.0	3.8			1894	Golconda, Ill.	Evansville, Ind.
77092	St. p.		Jewel	201	201	150.0	27.0	4.7			1893	Evansville, Ind.	Do.
141251	*St. y.		Jewel	97	96	114.0	22.3	3.6			1892	Brownsville, Pa.	Wheeling, W. Va.
76250	*St. p.		Jim Brown	152	152	135.0	24.2	4.0			1881	Pittsburg, Pa.	Pittsburg, Pa.
76178	*St. p.		Jim Leighton	109	109	119.5	30.1	2.6			1890	Sionx City, Iowa	Omaha, Neb.
76463	St. a.		Jim Montgomery	31	29	92.6	17.0	2.9			1893	Point Pleasant, W. Va.	Cincinnati, Ohio.
77146	St. a.		Jim Pullar	39	19	61.5	15.4	4.0			1894	Sault Ste. Marie, Mich.	Marquette, Mich.
76392	St. a.		Jim Sherriff	634	561	182.8	32.0	13.3			1893	Milwaukee, Wis.	Port Huron, Mich.
76794	*St. p.		Jim Wood	525	402	199.0	32.2	5.8			1885	Pittsburg, Wis.	Pittsburg, Mich.
77249	*St. p.		Jim T. Duffy, jr.	233	146	129.0	28.0	2.8			1897	Jeffersonville, Ind.	Louisville, Ky.
77138	St. a.		Jimmy	11	8	33.8	12.0	5.2			1890	New York, N. Y.	Perth Amboy, N. J.
76251	St. a.		Joanna	143	102	112.0	25.0	7.3			1881	Marcus Hook, Pa.	Newark, N. J.
76535	St. a.		Joe	18	12	44.5	10.0	4.0			1894	Vanhook, Ark.	New Orleans, La.
76391	St. a.		Joe	59	52	80.0	16.7	6.3			1889	Grand Haven, Mich.	Grand Haven, Mich.
76351	St. a.		Joe Call	31	15	47.0	14.0	5.5			1892	Knox, Mass.	Glooucester, Mass.
77051	St. a.		Joe Davis	191	95	113.2	28.9	3.2	75		1892	Geneva, Ala.	Pensacola, Fla.
76786	*St. p.		Joe Fowler	356	356	192.0	31.6	5.8			1898	Jeffersonville, Ind.	Paducah, Ky.
77513	St. a.		Joe Harris	66	33	72.5	17.5	10.0	244		1873	Cleveland, Ohio	Cleveland, Ohio.
77271	G. a. a.		Joe Pinkett	16	11	45.6	14.8	4.4			1897	New York, N. Y.	New York, N. Y.
75783	St. a.		Joe Swan	37	37	75.0	18.0	6.6			1871	Pittsburg, Pa.	Chester, Pa.
77398	*St. p.		Joe Wheeler	192	192	155.8	24.5	3.5			1906	Chattanooga, Tenn.	Chattanooga, Tenn.
12957	St. a.		Joe D. Dudley	37	18	65.2	15.2	7.2		91	1885	Buffalo, N. Y.	Duluth, Minn.
77379	*St. p.		John D.	64	46	86.7	16.2	4.0			1899	Geneva, Ala.	Pensacola, Fla.
76980	St. a.		John Anson	23	11	51.5	15.6	5.5	30		1878	Brooklyn, N. Y.	New York, N. Y.
75943	St. a.		John Bacon	61	32	71.8	17.8	8.2	128		1870	Portland, Me.	Mobile, Ala.
76935	*St. p.		John Barrett	187	187	124.8	31.0	5.6			1891	Levanon, Ohio	New York, N. Y.
76137	St. p.		John Bertram	390	390	180.0	34.0	3.9			1880	Jeffersonville, Ind.	Castro, Ill.
77279	*St. p.		John Brookgood	93	93	120.0	21.0	6.0			1896	Bismarck, N. Dak.	Bonanza, N. Dak.
13452	H. L. R. K.		John Blood	1,911	916	239.8	31.4	10.8	1,000		1859	New York, N. Y.	Boston, Mass.
76729	St. a.		John Craig	2,444	1,596	275.0	41.6	20.4			1898	Trenton, Mich.	Sandusky, Ohio.
77334	*St. p.		John Cudahy	481	481	192.3	32.0	6.0			1898	Unalak, Alaska.	St. Michael, Alaska.
77408	St. a.		John Cudahy	123	85	85.5	21.3	10.3			1906	Ballard, Wash.	Pe. Townsend, Wash.
76418	St. a.		John Deussen	24	15	68.7	12.7	4.2			1893	Fort Howard, Wis.	Milwaukee, Wis.
13166	St. a.		John Dillon	39	19	63.6	15.4	6.3			1864	Rondout, N. Y.	New York, N. Y.
76282	St. a.		John Dippel	28	28	69.0	14.6	5.9			1881	Pittsburg, Pa.	Pittsburg, Pa.
76990	St. a.		John Duncan	1,267	997	225.2	37.8	16.7			1891	Greenbay, Wis.	Milwaukee, Wis.
22430	*St. p.		John Endicott	399	190	168.8	28.1	8.2	405		1893	Brooklyn, N. Y.	Boston, Mass.
77226	St. a.		John Erasmus	3,200	2,378	390.0	48.0	27.0			1896	Superior, Wis.	Duluth, Minn.
77480	St. a.		John Fleming	164	111	97.1	24.0	10.3			1899	Jersey City, N. J.	New York, N. Y.
13176	St. a.		John Fuller	79	45	78.0	18.3	8.6			1864	Philadelphia, Pa.	Do.
76499	St. a.		John Gordon	51	25	67.8	19.0	8.5			1884	Saugatuck, Mich.	Cleveland, Ohio.
76925	St. a.		John Gregory	75	46	89.0	17.0	9.3			1878	Greenbay, Wis.	Do.
77003	St. a.		John Harlin	79	45	96.0	19.4	7.4			1891	Charleston, S. C.	New York, N. Y.
76879	St. a.		John Harper	1,961	1,633	298.0	40.0	20.8			1890	West Bay City, Mich.	Sandusky, Ohio.
75893	St. a.		John Hickler	23	11	54.1	14.6	5.2	50		1870	Buffalo, N. Y.	Marquette, Mich.
76451	St. a.		John Howell	14	7	42.3	11.4	5.4			1893	do	Niagara Falls, N. Y.
76704	St. a.		John Johnson	50	26	68.0	16.9	9.6			1887	do	Toledo, Ohio.
76022	St. c. b. t.		John Lang	107	75	93.1	17.0	8.3			1876	Watkins, N. Y.	Stamford, Conn.
76064	St. a.		John Leatham	75	38	86.0	17.0	8.5			1878	Sturgeon Bay, Wis.	Milwaukee, Wis.
76330	St. a.		John Lee	41	20	55.3	15.5	7.6			1892	Brooklyn, N. Y.	New York, N. Y.
24368	St. a.		John Lenox	228	140	149.0	28.5	8.7	332		1894	do	Do.
76906	St. a.		John McCausland	32	23	64.6	16.0	5.0			1885	Rondout, N. Y.	Albany, N. Y.
76256	St. a.		John McDermott	23	11	48.5	14.0	5.0			1881	Brooklyn, N. Y.	Hartford, Conn.
77072	*St. p.		John Mackay	124	124	126.0	23.5	3.6			1892	Marietta, Ohio	Wheeling, W. Va.
75482	St. a.		John Martin	20	12	57.2	12.5	6.0			1871	Algonac, Mich.	Duluth, Minn.
76792	St. a.		John Mitchell	1,491	1,491	283.0	41.4	20.9			1899	West Bay City, Mich.	Buffalo, N. Y.
76907	*St. p.		John Moran	284	220	148.5	27.0	4.5			1885	Pittsburg, Pa.	Pittsburg, Pa.
76406	St. a.		John Navagh	19	9	44.6	12.4	6.3			1883	Buffalo, N. Y.	Oswego, N. Y.
77373	St. a.		John Nichols	119	81	84.8	22.7	9.8			1899	Athens, N. Y.	New York, N. Y.
76870	St. a.		John Oades	1,454	1,225	212.0	36.6	22.0			1890	Detroit, Mich.	Detroit, Mich.
10214	St. a.		John Otis	301	254	148.0	27.0	16.6			1864	Chicago, Ill.	Grand Haven, Mich.
75908	St. a.		John Owen	328	245	136.2	28.2	11.8	500		1874	Detroit, Mich.	Port Huron, Mich.

Formerly *st. p. Lyde H.
Formerly st. a. John Bigley.

Formerly st. p. Stamford.
Formerly st. a. Transit.

Formerly *st. p. Jim McConnell.
Formerly st. a. G. J. Truesdell.

† Estimated.

MERCHANT STEAM VESSELS OF THE UNITED STATES—Continued.

Official No.	Signal letters.	Rig.	Name of vessel.	Gross tonnage.	Net tonnage.	Length.	Breadth.	Dp-th.	Nominal horse-power.	Indicated horse-power.	When built.	Where built.	Home port (where permanent document issued).
76118		St. a.	John Owen	2,127	1,609	291.0	41.0	20.0			1899	Wyandotte, Mich.	Detroit, Mich.
77106		St. c. ht	John Owens	129	105	80.4	15.7	5.5			1892	Canajoharie, N. Y.	Buffalo, N. Y.
77410		St. a.	John Perew	20	14	41.7	13.2	6.2			1900	Buffalo, N. Y.	Do.
76796		St. a.	John Plankinton	1,921	1,461	287.0	40.9	21.0			1899	West Bay City, Mich.	Chicago, Ill.
75756		St. a.	John Pringle, jr.	1,211	1,037	221.5	36.3	14.0			1875	Detroit, Mich.	Detroit, Mich.
77136		St. a.	John Reese	57	28	65.2	17.0	8.0		150	1894	Philadelphia, Pa.	Philadelphia, Pa.
77390		St. p.	John Reilly	220	143	100.0	22.0	5.0			1898	St. Lawrence Id., Alaska	San Francisco, Cal.
77380		St. p.	John R. utz	58	58	80.0	18.0	4.0			1899	Rock Island, Ill.	Kansas City, Mo.
76753		St. a.	John Rugee	1,216	950	216.5	35.1	15.7			1898	Milwaukee, Wis.	Ogdenburg, N. Y.
76683		St. a.	John Schmoeler	1,372	267	154.8	29.8	11.8			1890	Sheboygan, Wis.	Milwaukee, Wis.
76658		St. a.	John Smith	14	10	50.0	11.0	5.5		10	1876	Manistee, Mich.	Grand Haven, Mich.
76165		St. a.	John Smith	13	6	42.0	11.8	6.0			1840	Buffalo, N. Y.	New York, N. Y.
76165		St. a.	John Smith	22	11	48.1	14.5	5.9			1853	Tottenville, N. Y.	Do.
76110		St. a.	John Spitz	563	444	162.0	31.4	11.8			1894	Milwaukee, Wis.	Chicago, Ill.
91198		St. a.	John Stevens	1,389	1,292	277.6	30.7	10.4			1816	Hoboken, N. J.	New York, N. Y.
13661		St. a.	John S. venter	42	35	192.0	30.0	9.6			1866	Jersey City, N. J.	Do.
13185		St. p.	John Taxis	228	11	52.5	12.2	6.1		80	1869	Chester, Pa.	Norfolk, Va.
75751		St. a.	John Tent	18	9	50.0	12.0	5.5		13	1875	Muskegon, Mich.	Chicago, Ill.
76350		St. a.	John West	18	7	48.8	11.6	4.1			1862	Rainier, Oreg.	Astoria, Oreg.
77176	K. M. G. V.	St. a.	John Wise	275	168	124.0	24.0	10.9			1895	Essex, Mass.	Gloucester, Mass.
77159		St. a.	John A. Alber	32	18	73.0	14.2	5.4			1897	Saugatuck, Mich.	Grand Haven, Mich.
76854		St. a.	John A. Bomls	19	18	62.0	11.2	4.0		20	1897	South Bay, N. Y.	New York, N. Y.
77221		St. a.	John A. Bouker	119	80	94.3	21.8	10.6			1868	Noank, Conn.	Do.
76628		St. a.	John A. Dash	13	6	52.0	12.0	4.5		40	1896	Erie, Pa.	Erie, Pa.
78116		St. a.	John A. Griswold	34	17	67.5	15.0	5.0			1862	East Albany, N. Y.	New York, N. Y.
77112		St. a.	John A. Hart	6	5	49.7	7.0	2.0			1896	Jamestown, N. Y.	Chatanooga, Tenn.
77182		St. a.	John A. Stabel	18	12	54.0	11.1	6.0			1895	Buffalo, N. Y.	Buffalo, N. Y.
13429		St. p.	John A. Warner	592	520	211.8	27.8	9.0		200	1857	Wilmington, Del.	Philadelphia, Pa.
75401		St. p.	John A. Wood	687	687	198.0	40.0	7.0			1870	Pittsburg, Pa.	Pittsburg, Pa.
76878		St. c. ht.	John B. Dallas	127	91	62.7	17.7	6.7			1890	Lockport, N. Y.	New York, N. Y.
76937		St. a.	John B. KETCHUM 2d.	968	779	193.4	40.5	13.0		600	1892	Toledo, Ohio	Port Huron, Mich.
76199		St. a.	John B. Lyon	1,710	1,530	253.9	39.8	20.0		1,425	1881	Cleveland, Ohio	Sandusky, Ohio.
77212		St. a.	John B. Patton	39	27	54.4	15.8	7.0			1896	Tuckerton, Pa.	New Orleans, La.
77263		St. p.	John B. Robinson	43	43	66.0	18.0	3.5			1897	Shiloh, La.	New Orleans, La.
77173		St. a.	John B. Traylor	1,713	1,318	308.0	38.0	24.0		960	1895	West Superior, Wis.	Duluth, Minn.
76239		St. a.	John C. Bradley	45	22	66.0	17.0	7.7		138	1891	Philadelphia, Pa.	Philadelphia, Pa.
75940		St. a.	John C. Cottingham	24	12	59.0	14.0	6.0		58	1872	Petty Island, N. J.	Boston, Mass.
76176		St. p.	John C. Fisher	156	156	134.0	25.0	3.4			1890	Pittsburg, Pa.	Cincinnati, Ohio.
76204		St. a.	John C. Gault	1,212	1,093	218.0	32.6	12.4			1891	Buffalo, N. Y.	Detroit, Mich.
75426		St. a.	John C. Ingram	30	15	53.8	14.8	7.0		68	1872	do	Buffalo, N. Y.
76290		St. a.	John C. Maloney	34	17	62.1	15.2	6.5		80	1882	Baltimore, Md.	Baltimore, Md.
77292		St. a.	John C. Mann	33	16	60.0	15.5	6.9			1899	Ashland, Wis.	Marquette, Mich.
80777		St. a.	John C. Pringle	474	389	173.5	30.7	12.0			1840	Detroit, Mich.	Buffalo, N. Y.
95227		St. a.	John D. Dancy	79	54	75.9	18.0	9.8			1873	Chester, Pa.	New York, N. Y.
76571		St. a.	John D. Dewar	52	41	72.0	15.5	7.0		25	1845	Ludington, Mich.	Grand Haven, Mich.
76751		St. a.	John D. Schoonmaker	56	28	82.5	17.9	7.0			1888	Rondout, N. Y.	Albany, N. Y.
76746		St. a.	John E. Berwind	75	37	80.6	18.2	8.1		100	1898	Newburg, N. Y.	Port Amboy, N. J.
76790		St. a.	John E. Hall	343	279	139.0	28.6	10.9			1899	Manitowoc, Wis.	Owego, N. Y.
77156		St. a.	John E. Mehrer	76	38	75.0	18.0	8.1		150	1894	Philadelphia, Pa.	Philadelphia, Pa.
76765		St. a.	John E. Monk	36	18	68.6	18.4	8.8			1897	Sandusky, Ohio	Sandusky, Ohio.
19034		St. p.	John E. Moore	138	84	113.6	20.7	7.8			1853	Hoboken, N. J.	New York, N. Y.
76975		St. a.	John E. Yager	1,226	154	109.0	22.0	7.0		109	1879	Philadelphia, Pa.	Do.
76945		St. a.	John F. Eibly	1,678	1,252	250.2	37.6	20.0			1898	Detroit, Mich.	Niagara Falls, N. Y.
76202		St. p.	John F. Lincoln	249	249	155.0	32.0	8.2			1881	Jeffersonville, Ind.	Dubuque, Iowa.
76877		St. a.	John F. Smith	235	142	126.0	24.0	9.0			1890	Wilmington, Del.	Philadelphia, Pa.
77211		St. p.	John G. Carlisle	710	609	135.6	29.8	11.7		1,500	1896	Noank, Conn.	New York, N. Y.
76922		St. a.	John G. McCullough	1,309	1,007	200.4	45.0	14.5		1,500	1891	Philadelphia, Pa.	Do.
13100		St. a.	John G. Stevens	29	14	67.0	13.1	5.8			1856	do	Do.
25679		St. a.	John G. Tait	23	16	44.3	14.2	6.2			1873	Brooklyn, N. Y.	Do.
76858		St. p.	John H. BALCKENHOFF	234	227	111.0	27.3	11.5			1889	Newburgh, N. Y.	Do.
76424		St. a.	John H. Corliss	194	97	114.5	25.0	10.5			1893	do	Albany, N. Y.
157126		St. p.	John H. Douglass	139	139	145.8	26.0	4.3			1894	La Crosse, Wis.	La Crosse, Wis.
77164	K. M. W. D.	St. a.	John H. KETTL	243	121	117.9	23.0	13.0		280	1904	Newport News, Va.	Savannah, Ga.
76838		St. a.	John H. Huddler	24	12	57.0	13.2	4.9			1885	Kingston, N. Y.	New York, N. Y.
77023		St. a.	John H. Jeffery, jr.	12	6	41.7	12.0	7.5			1892	Duluth, Minn.	Duluth, Minn.
148223		St. bgo.	John H. Pauly	259	178	116.2	23.0	9.0		98	1890	Owego, N. Y.	Detroit, Mich.
75870		St. p.	John H. Starin	904	674	302.0	32.1	11.5			1865	Baltimore, Md.	New York, N. Y.
75787		St. a.	John H. Strevett	29	29	70.2	12.3	5.5		4	1875	Lynchburg, Tex.	Galveston, Tex.
76049		St. a.	John I. Brady	118	56	98.0	21.0	9.4		300	1891	Baltimore, Md.	Baltimore, Md.

* Formerly st. a. Max Durr.

* Formerly st. a. W. H. Gratiwick.

* Formerly st. a. Henry A. Crawford.

* Formerly st. p. Only Son.

* Formerly st. a. Vigilant.

* Formerly st. p. Dan Thayer.

* Formerly st. a. Thomson Kingford.

* Formerly U. S. R. C. McCulloch.

MERCHANT STEAM VESSELS OF THE UNITED STATES—Continued.

Official No.	Signal letters.	Rig.	Name of vessel.	Gross tonnage.	Net tonnage.	Length.	Breadth.	Depth.	Nominal horsepower.	Indicated horsepower.	When built.	Where built.	Home port (where permanent document issued).
7728		St. a.	JOHN I. BRADY	72	49	72.0	17.0	8.1			1897	Philadelphia, Pa.	Philadelphia, Pa.
76643		St. p.	John J. Brown	89	89	115.4	25.3	4.8			1898	Jeffersonville, Ind.	New Orleans, La.
77173		St. a.	JOHN J. HAGAN	26	19	45.8	12.6	5.7			1891	Philadelphia, Pa.	Philadelphia, Pa.
77238		St. p.	John J. Brady	450	241	175.0	36.0	8.3	65		1895	Philadelphia, Pa.	Philadelphia, Pa.
77492	K. L. C. W.	St. a.	John J. Hill	974	786	170.0	40.9	17.1	150		1892	St. Michael, Alaska	St. Michael, Alaska
77170		St. a.	JOHN J. M. WILLIAMS	3,460	2,808	352.0	44.8	22.4			1888	Marine City, Mich.	Port Huron, Mich.
130-21		St. a.	John J. White	13	7	42.4	12.6	4.0			1872	West Bay City, Mich.	Do.
22965		St. a.	JOHN J. WILSON, JR.	23	16	64.0	14.6	6.4			1870	New York, N. Y.	New York, N. Y.
77419		St. a.	JOHN K. COWEN	180	109	105.0	21.5	10.3		250	1890	Buffalo, N. Y.	Do.
76843		St. p.	John K. Speed	1,090	1,090	261.0	42.0	8.0			1872	Baltimore, Md.	Baltimore, Md.
77181		St. p.	John L. Day	491	235	123.7	30.1	8.3	150		1881	Madison, Ind.	Cincinnati, Ohio.
76865		St. a.	John L. Hyner	18	6	45.3	11.5	3.3			1895	Lumber City, Ga.	Brunswick, Ga.
75656		St. a.	John L. Lawrence	109	67	97.0	19.8	9.0	75		1889	Ashabula, Ohio	Ashabula, Ohio
77120		St. p.	John L. Lowry	35	34	108.0	16.0	3.0			1877	New London, Conn.	Greenport, N. Y.
76654		St. p.	John M. Cole	218	217	130.0	27.4	8.0	125		1895	Clarington, Ohio	Paducah, Ky.
76786		St. a.	John M. Nicol	2,128	1,649	263.0	41.0	15.7			1896	Charleston, S. C.	Charleston, S. C.
76940		St. a.	John N. Giddens	1,222	1,110	221.7	35.1	19.3	800		1879	West Bay City, Mich.	Buffalo, N. Y.
76972		St. a.	John P. Manning	13	7	48.9	11.0	3.8			1879	Cleveland, Ohio	Cleveland, Ohio.
77314		St. a.	John P. Henderson	29	20	54.5	14.5	5.0			1891	Ashabula, Ohio	Do.
77119		St. a.	John P. Smith	46	25	36.7	12.0	2.1			1898	New Baltimore, N. Y.	New Haven, Conn.
76919	St. p.	John R. Hugo	126	136	127.0	20.9	3.0			1893	Berwick, La.	Galveston, Tex.	
76716		St. a.	John R. Williams	139	11	55.7	13.0	6.0	160		1879	Evanville, Ind.	St. Louis, Mo.
131-32		St. p.	John S. Darcy	772	609	191.6	33.0	11.3	425		1888	Buffalo, N. Y.	New York, N. Y.
76974		St. a.	John S. Ganby	43	24	72.0	17.2	7.1	130		1887	Brooklyn, N. Y.	Do.
76963		St. a.	John S. Herron	13	7	30.0	12.0	5.0			1877	Baltimore, Md.	Mobile, Ala.
76175		St. p.	John S. Hopkins	782	490	208.0	35.2	6.0			1891	Bordenstown, N. J.	Philadelphia, Pa.
76969		St. a.	John S. Parsons	203	138	114.0	21.4	11.0			1890	Pittsburg, Pa.	Philadelphia, Pa.
134-37		St. a.	John S. Sarver	293	228	148.1	22.9	8.0	145		1890	Chamont, N. Y.	Cape Vincent, N. Y.
75-95		St. a.	John S. Smith	70	35	75.0	18.5	9.1			1873	Wilmington, Del.	Philadelphia, Pa.
77007		St. p.	John T. Carson	47	47	85.0	18.8	3.0	40		1892	Nashville, Tenn.	New York, N. Y.
75-42		St. a.	John T. Pratt	60	30	74.5	17.1	7.4			1892	Tottenville, N. Y.	New York, N. Y.
77371		St. a.	John T. Welch	59	40	63.9	18.9	7.2			1899	do	Do.
76973	St. bge.	John V. Carven	183	125	100.4	23.5	8.1		125		1881	Wilmington, Del.	Do.
77077	St. p.	John W. Ailes	107	107	135.0	25.0	4.5				1892	Pittsburg, Pa.	Pittsburg, Pa.
76972	St. a.	John W. Budge	59	25	56.4	17.6	4.4				1887	Pawtuxet, R. I.	Providence, R. I.
137-68	St. a.	John W. Garrett	393	312	153.0	23.0	8.7				1887	Wilmington, Del.	Philadelphia, Pa.
76944	St. p.	John W. Garrett	1,343	1,276	351.0	41.0	11.5				1897	do	New York, N. Y.
77497	St. a.	John W. Gatta	5,916	4,440	478.0	52.0	30.0				1900	Lorain, Ohio	Duluth, Minn.
75420	St. a.	John W. Hering	39	24	70.0	14.0	5.3	30			1-72	Piermont, N. Y.	New York, N. Y.
76986	St. a.	John W. Moore	1,981	1,699	246.0	40.6	21.0				1890	Toledo, Ohio	Cleveland, Ohio.
77282	St. p.	John W. Thomas	208	156	180.0	26.5	4.2				1897	Jeffersonville, Ind.	Nashville, Tenn.
150-449	St. y.	John Y. McKane	16	8	44.0	11.4	3.4				1895	Greenport, N. Y.	New York, N. Y.
186458	St. a.	John Chester Morrison	48	24	70.4	16.9	7.5				1-67	South Rondout, N. Y.	Boston, Mass.
77139	St. a.	John Twohy Brunstar	107	77	165.0	19.5	8.5	198			1894	Baltimore, Md.	Tappanhook, Va.
76420	St. a.	JOHNSTOWN	225	93	88.0	22.0	12.2				1900	Wilmington, Del.	Wilmington, Del.
76428	St. a.	Joker	14	7	37.9	11.3	3.8				1-85	Sebawang, Mich.	Grand Haven, Mich.
76465	St. a. bt.	Joliet	93	83	98.0	17.0	7.0				1883	Lockport, Ill.	Chicago, Ill.
76973	St. a.	JOLIER	1,921	1,598	268.0	38.2	19.8				1890	Cleveland, Ohio	Duluth, Minn.
77395	St. a.	Jonas H. French	195	132	108.0	26.0	7.6				1900	Newburyport, Mass.	Gloucester, Mass.
76578	St. p.	Jeppa	607	483	180.0	31.1	9.0	480			1-85	Wilmington, Del.	Baltimore, Md.
76245	St. a.	Jose Troubley	14	10	50.5	12.0	3.6				1881	Sebawang, Mich.	Port Huron, Mich.
13178	St. a.	Joseph Baker	43	21	66.8	17.4	6.0	50			1-62	Wilmington, Del.	Saco, Me.
75502	St. s.	Joseph Church	224	117	144.8	18.9	10.2				1871	Fall River, Mass.	Greenport, N. Y.
75650	St. a.	Joseph Cooper, Jr.	163	51	93.4	20.9	8.7	97			1-77	New Orleans, La.	Galveston, Tex.
76317	St. a.	Joe Goldsmith	60	36	62.0	17.6	7.8	50			1882	Milwaukee, Wis.	Toledo, Ohio.
76238	St. a.	Joseph Gordon	39	26	65.6	11.2	4.3				1881	Bay City, Mich.	Grand Haven, Mich.
76267	St. p.	Joseph Kallogg	321	272	177.7	23.4	3.4				1881	Portland, Oreg.	Portland, Oreg.
76902	K. H. Q. W.	St. slip	Joe. Merr. Jr.	483	241	164.0	24.1	10.0	200		1878	Glasgow, Scotland	New Orleans, La.
76810	St. a.	Joseph Peene, sr.	86	43	82.2	21.0	8.9	20			1889	Tottenville, N. Y.	New York, N. Y.
76600	St. a.	Joseph Rathburne	51	25	72.1	16.8	5.5	63			1880	New Orleans, La.	New Orleans, La.
75971	St. a.	Joseph Whitney	134	67	93.3	21.3	10.8	85			1877	Philadelphia, Pa.	Perth Amboy, N. J.
75708	St. p.	Joseph Walton	200	200	158.0	27.0	5.0				1873	Pittsburg, Pa.	Pittsburg, Pa.
75478	St. a.	Joseph Zane	61	30	70.0	17.9	7.0	95			1873	Solomon Island, Md.	Washington, D. C.
77342	St. p.	Joseph A. Braun	88	56	110.0	24.0	3.0				1899	New Iberia, La.	Branch, La.
75806	St. p.	Joseph B. Williams	801	801	218.0	40.0	6.5				1876	Pittsburg, Pa.	Pittsburg, Pa.
76910	St. a.	Joseph C. Rich	25	13	54.0	13.5	5.4				1880	Mobile, Ala.	New Orleans, La.
76529	St. a.	Joseph C. Salt	132	118	105.3	23.0	8.4				1884	Saugatuck, Mich.	Duluth, Minn.
76971	St. p.	Joseph G. Totton	15	13	52.0	14.0	4.2				1899	Bucksport, Me.	Bucksport, Me.
75085	St. a.	Joe. H. Edmunds	47	23	74.5	17.0	8.6	40			1889	San Francisco, Cal.	San Francisco, Cal.
77264	St. p.	JOSEPH J. O'DONOHUE	861	588	174.4	38.0	13.0				1888	Chester, Pa.	New York, N. Y.

1 Formerly at a New Amsterdam.

2 Formerly at a San. Netan.

3 Formerly at a Pala.

4 Formerly at U. S. Engineer at a. A. A. Humphreys.
5 at a. Atlantic.

6 Formerly British at a. { a Anglian.
b Jose Otari, Jr.

† Estimated.

MERCHANT STEAM VESSELS OF THE UNITED STATES—Continued.

Official No.	Signal letters.	Rig.	Name of vessel.	Gross tonnage.	Net tonnage.	Length.	Breadth.	Depth.	Nominal horsepower.	Indicated horsepower.	When built.	Where built.	Home port (where permanent document issues).
76933	K. H. J. F.	St. a	JOSEPH L. COLBY.....	1,245	814	Feet. 265.0	36.0	22.0			1899	Superior, Wis.	Duluth, Minn.
75154		St. a	Joseph L. Hurd.....	557	399	171.0	29.2	10.9			1899	Detroit, Mich.	Milwaukee, Wis.
76687		St. a	Jos. L. Stephens.....	85	85	103.0	29.4	4.2	42		1887	Jeffersonville, Ind.	Kansas City, Mo.
77375		St. a	Joseph M. Clark.....	93	63	88.2	20.7	9.3			1899	Baltimore, Md.	Norfolk, Va.
75315		St. a	Joseph S. Fay.....	1,220	1,110	215.6	33.6	14.8	1,413		1871	Cleveland, Ohio	Cleveland, Ohio.
75541		St. a	Joseph S. Spinney.....	15	7	43.6	13.2	6.0			1873	Buffalo, N. Y.	Toledo, Ohio.
77359		St. a	Joseph W. Ross.....	27	18	49.0	15.4	6.5			1899	East Boston, Mass.	Boston, Mass.
15998	K. G. J. T.	St. y.	Josephine.....	65	38	90.0	16.7	8.3			1873	Brooklyn, N. Y.	Do.
76699		St. a	Josephine.....	126	85	69.0	21.0	6.2	1108		1885	Stratford, Conn.	Bridgport, Conn.
76618		St. a	Josephine.....	774	617	165.0	31.6	19.0			1896	Milwaukee, Wis.	Mobilie, Ala.
76892		St. a	Josephine.....	97	97	87.0	23.0	4.8			1899	Pittsburg, Pa.	Pittsburg, Pa.
77050		St. p.	Josephine.....	32	16	60.0	13.0	6.3			1892	Scranton, Miss.	Galveston, Tex.
77845	K. P. G. M.	St. y.	Josephine.....	974	557	215.0	30.2	16.0	2,500		1899	Philadelphia, Pa.	Philadelphia, Pa.
76996		St. a	Josephine B.....	69	39	80.0	17.9	7.1			1879	Buffalo, N. Y.	New York, N. Y.
13193		St. a	Josephine Huey.....	11	5	48.0	9.8	4.0	9		1865	New York, N. Y.	Portland, Me.
75770		St. a	Josephine Lincoln.....	18	9	46.8	10.5	5.6	27		1878	Bordentown, N. J.	Philadelphia, Pa.
105974		St. p.	Josephine Loviza.....	93	93	112.6	22.2	3.7			1890	Cincinnati, Ohio	Vicksburg, Miss.
75992		St. p.	Josh Cook.....	384	284	165.0	30.0	5.0			1876	Pittsburg, Pa.	Pittsburg, Pa.
75996		St. a	Joshua Levines.....	91	65	77.2	22.0	4.7			1876	City Island, N. Y.	Baltimore, Md.
76782		St. a	Joshua Lovett.....	169	84	111.2	22.0	11.9	1400		1888	Boston, Mass.	Boston, Mass.
76063		St. a	Josiah W. Cloud.....	17	8	35.5	13.0	5.3			1879	Camden, N. J.	Perth Amboy, N. J.
75510		St. p.	Josie.....	237	233	146.2	28.6	4.8			1873	Madison, Ind.	St. Louis, Mo.
76660		St. a	Josie.....	19	5	39.7	9.6	3.0			1866	Southcreek, N. C.	Wilmington, Del.
76974		St. a	Josie.....	73	75	95.0	25.0	9.0			1891	Jeffersonville, Ind.	New Orleans, La.
77112		St. a	Josie.....	10	10	48.0	15.0	4.4			1893	Bay City, Mich.	Port Huron, Mich.
76802		St. p.	Josie W.....	20	15	140.9	30.4	4.8			1885	Belle Vernon, Pa.	Mobilie, Ala.
76569		St. p.	Josie L. K.....	151	94	60.0	14.0	2.5			1881	Chamberlain, S. Dak.	Omaha, Neb.
77098		St. p.	Josie Burrows.....	46	46	68.0	20.2	3.1	50	50	1893	Aberdeen, Wash.	Seattle, Wash.
77192		St. p.	Josie Sivley.....	41	29	66.4	22.3	5.0			1895	Rock Island, Ill.	Vicksburg, Miss.
76975		St. a	Josie Weaver.....	63	63	100.0	21.3	5.6			1891	Madisonville, La.	New Orleans, La.
76942		St. p.	JOY PATTON.....	63	63	100.0	21.3	5.6			1891	Dubuque, Iowa.	Memphis, Tenn.
96324	K. M. P. V.	St. y.	Juanita.....	169	74	118.6	16.6	9.2			1896	Nyack, N. Y.	Newark, N. J.
76544		St. a	Jud Field.....	62	62	96.9	16.6	4.0			1893	Phoenix, N. Y.	New London, Conn.
91700		St. a	Judge Moore.....	27	13	62.3	13.7	5.4			1885	Tarrytown, N. Y.	Eastport, Me.
77364		St. y.	Julia.....	19	11	50.7	12.3	4.5			1899	Weymouth, Mass.	Boston, Mass.
3654		St. p.	Julia.....	451	451	160.9	36.4	4.7			1895	St. Louis, Mo.	Memphis, Tenn.
76329		St. p.	Julia.....	170	129	109.7	20.6	6.1			1882	Westerly, R. I.	New York, N. Y.
77243		St. a	Julia.....	7	5	48.6	11.2	3.5			1896	Western, N. C.	Newbern, N. C.
77396		St. y.	Julia B.....	15	10	66.0	9.6	4.7			1899	Stillwater, Minn.	St. Paul, Minn.
150583		St. a	Julia Safford.....	108	73	110.0	23.0	6.6			1892	Rondout, N. Y.	Albany, N. Y.
75000		St. a	Julia A. Brainard.....	15	15	54.5	12.2	6.0			1872	Albany, N. Y.	Do.
77078		St. a	Julia C. Haunel.....	28	19	55.2	14.5	6.0			1898	Manitowoc, Wis.	Milwaukee, Wis.
77230		St. a	Julian J. Fleetwood.....	38	19	70.6	14.6	6.0		100	1896	Hertford, N. C.	Edenton, N. C.
77121		St. bgo.	Julian S. Taylor.....	262	199	132.6	23.8	9.1	120		1893	Madison, Md.	Seaford, Del.
76755		St. a	Julian V. O'Brien.....	57	24	68.4	17.4	8.3			1894	Buffalo, N. Y.	Buffalo, N. Y.
77317		St. p.	Julien Poydras.....	188	189	145.0	28.0	4.0			1898	Jeffersonville, Ind.	New Orleans, La.
76210		St. y.	Juliet.....	13	9	42.0	9.3	4.6			1881	Bristol, R. I.	Newport, R. I.
77350		St. p.	Juliet.....	15	15	69.0	22.0	2.0			1899	Pittsburg, Pa.	Pittsburg, Pa.
77035		St. a	Juliette.....	132	78	95.6	23.1	7.5	300		1892	Bath, Me.	Rockland, Me.
77160		St. a	Juliette W. Murray.....	56	28	69.0	17.0	6.7			1894	Portsmouth, Va.	Norfolk, Va.
77099		St. a	Julius Elbert.....	42	21	60.0	15.0	5.6			1893	Biloxi, Miss.	Shieldsboro, Miss.
77270		St. a	Julius Wolf.....	24	12	59.4	13.5	6.2			1897	Lubeck, Me.	Lubeck, Me.
76396		St. a	Jumbo.....	14	8	42.0	12.0	3.6			1883	Bay Point, Fla.	Pensacola, Fla.
76834		St. p.	Jumbo.....	40	40	58.0	20.0	3.0			1899	Winona, Minn.	La Crosse, Wis.
7724		St. a	Juncieu.....	110	75	80.9	15.8	7.3			1897	Portland, Ore.	Portland, Ore.
75585		St. a	Juniata.....	111	85	91.0	20.5	9.5			1874	Brooklyn, N. Y.	New York, N. Y.
76012		St. a	Juniata.....	1,708	1,474	252.5	35.0	15.3			1878	Buffalo, N. Y.	Eric, Pa.
76798		St. p.	Juniata.....	98	96	134.0	22.5	4.2	150		1899	Winona, Minn.	St. Paul, Minn.
77220		St. a	Juniata.....	9	6	32.6	8.2	3.5			1893	Tacoma, Wash.	Tacoma, Wash.
77274	K. N. F. H.	St. sbp.	JUNIATA.....	2,651	1,757	270.0	42.0	16.0			1897	Wilmington, Del.	Baltimore, Md.
77413		St. p.	Juniata.....	150	95	133.0	24.0	4.0			1900	Elizabeth, Pa.	Pittsburg, Pa.
77394		St. p.	Junior.....	33	33	69.3	16.1	3.4			1899	Kansas City, Mo.	Kansas City, Mo.
75496		St. a	Juniper.....	23	11	58.6	13.8	4.5	38		1873	Norfolk, Va.	Norfolk, Va.
75815		St. p.	Junius S. Morgan.....	438	438	195.0	44.5	7.0			1875	Jeffersonville, Ind.	St. Louis, Mo.
75862		St. a	Junio.....	22	14	56.5	11.5	4.6			1876	Cocoe River, Ore.	Cocoe Bay, Ore.
75872		St. a	Junio.....	62	31	81.0	17.6	7.8	50		1876	Camden, N. J.	Savannah, Ga.
76024		St. a	Junio.....	84	42	78.5	18.1	9.3	100		1878	do	Philadelphia, Pa.
76047		St. a	Junio.....	80	40	83.5	18.4	8.5	150		1879	Philadelphia, Pa.	New Orleans, La.
76121		St. a	Junio.....	28	14	58.3	13.1	5.6	38		1890	Bath, Me.	Bath, Me.
76191		St. a	Junio.....	21	21	69.0	16.0	6.9			1881	Alexandria, Va.	Bath, Me.
136428		St. e.	Junio.....	75	87	74.0	18.5	8.9		200	1894	Boston, Mass.	Boston, Mass.

¹ Formerly at y. Lurline.

² Formerly at s. T. Jenks.

³ Formerly at s. p. { a Ed. Durant, jr.

⁴ Formerly at y. Hiawatha.

⁵ Formerly at s. Marion.

⁶ Formerly at s. p. Belle of Calhoun.

⁷ Formerly at s. Pilot.

⁸ Formerly at s. Erastus Baldwin.

⁹ Estimated.

¹⁰ Composite.

MERCHANT STEAM VESSELS OF THE UNITED STATES—Continued.

Official No.	Signal letters.	Rig.	Name of vessel.	Gross tonnage.	Net tonnage.	Length.	Breadth.	Depth.	Nominal horsepower.	Indicated horsepower.	When built.	Where built.	Home port (where permanent document issues).
						Feet.	Feet.	Feet.					
7634		St. a.	Jupiter	54	39	68.0	20.0	6.0			1882	Darien, Conn.	New York, N. Y.
7730		St. a.	Jupiter	11	7	30.0	10.6	4.6			1898	Tacoma, Wash.	Tacoma, Wash.
M.													
14475		St. p.	K. M. Hutchinson	189	130	127.0	24.0	4.9			1886	Oshkosh, Wis.	Milwaukee, Wis.
14469		St. p.	Kaaterskill	1,361	855	270.2	38.0	8.8			1887	Athens, N. Y.	Albany, N. Y.
161082	K. M. Q. V.	St. a.	Kadiak	114	66	106.0	22.8	9.7	250	350	1896	Alameda, Cal.	San Francisco, Cal.
161074		St. y.	Kacima	9	6	50.7	8.4	3.6			1885	Sing Sing, N. Y.	New York, N. Y.
14311		St. a.	Kaiser Wilhelm	28	18	53.4	12.5	5.5	21		1874	Grand Haven, Mich.	Marquette, Mich.
161133	K. P. N. F.	St. a.	Kaiulani	384	243	140.5	30.0	12.0			1899	Alameda, Cal.	San Francisco, Cal.
161027	K. N. L. P.	St. y.	Kaleda	79	47	96.4	15.4	8.2			1898	Boston, Mass.	Baltimore, Md.
161026		St. a.	KALISTA	9	7	47.9	9.3	3.9			1892	Geneva, Ohio	Baltimore, Md.
14356		St. a.	Kaliyuga	1,041	1,561	269.6	40.2	20.7			1887	St. Clair, Mich.	Port Huron, Mich.
14329		St. a.	Kalkaska	679	555	174.0	33.8	15.5			1884	do	Chicago, Ill.
161037		St. a.	Kalohai	42	21	80.9	14.0	10.1	1178		1893	Bristol, R. I.	New York, N. Y.
161023		St. y.	Kanaka	14	7	46.7	10.2	2.8	20	160	1891	Redbank, N. J.	Cleveland, Ohio.
161080		St. p.	Kanawha	429	429	180.6	35.2	5.2			1896	Ironton, Ohio	Wheeling, W. Va.
161123	K. P. D. W.	St. y.	KANAWHA Belle	473	323	208.4	24.4	14.8			1899	New York, N. Y.	New York, N. Y.
16. 435		St. p.	Kanawha Belle	133	130	124.0	24.3	4.0			1892	Charleston, W. Va.	Wheeling, W. Va.
14321		St. a.	Kansas City	18	14	48.0	16.1	4.5			1881	Greensport, N. Y.	New Haven, Conn.
14488	K. G. R. V.	St. shp.	Kansas City	3,679	2,163	327.0	45.0	18.8	3,000		1889	Chester, Pa.	Savannah, Ga.
14327	K. C. L. H.	St. a.	Karluk	321	247	125.6	27.0	14.2	80		1884	Benicia, Cal.	San Francisco, Cal.
161143		St. a.	Karna	34	19	78.3	12.8	6.8			1900	Ogdensburg, N. Y.	Ogdensburg, N. Y.
161078		St. a.	KATAMDIW	1,380	1,103	239.1	28.0	16.0	800		1895	West Bay City, Mich.	Port Huron, Mich.
161136		St. a.	Katahdin	44	25	63.6	17.6	8.3			1899	Seattle, Wash.	Seattle, Wash.
4307		St. a.	Kate	21	10	51.2	12.2	5.3	40		1874	Vallejo, Cal.	San Francisco, Cal.
14483		St. a.	Kate	37	20	62.6	15.5	6.4	55	46	1889	Bay Mills, Mich.	Marquette, Mich.
161090		St. a.	KATE	40	15	45.0	14.0	5.8			1896	Newburg, N. Y.	New York, N. Y.
161116		St. p.	KATE ADAMS	595	555	240.0	40.0	6.0			1899	Jeffersonville, Ind.	Memphis, Tenn.
161021		St. a.	Kate Buttrick	21	10	47.0	13.4	4.0			1891	Brooklyn, N. Y.	New York, N. Y.
14393		St. a.	Kate Buttrick	865	693	174.5	31.1	20.6	13		1891	Marine City, Mich.	Port Huron, Mich.
14467		St. a.	Kate Cannon	50	25	63.7	18.7	7.9			1887	Norfolk, Va.	Savannah, Ga.
14171		St. p.	Kate Egan	32	32	80.0	15.0	3.0			1885	Clayton, Iowa	Rock Island, Ill.
14439		St. a.	Kate White	24	18	66.1	15.8	8.2			1885	Erie, Pa.	Erie, Pa.
14040		St. a.	Kate Williams	164	116	112.6	20.9	9.0	288		1882	Cleveland, Ohio	Milwaukee, Wis.
161099		St. a.	Kate Wilson	18	10	48.4	12.6	4.5			1897	Buffalo, N. Y.	Erie, Pa.
14481		St. a.	Kate C. Stevens	104	52	85.0	28.5	6.8	60		1887	Stratford, Conn.	Bridgeport, Conn.
14552		St. p.	Katharine W	146	146	125.0	28.0	4.0			1889	Jeffersonville, Ind.	Cairo, Ill.
161077		St. a.	KATHARINE W	59	37	74.7	19.0	6.0	300		1895	Philadelphia, Pa.	Philadelphia, Pa.
161077		St. a.	KATHARINE T. WILSON	54	37	58.2	17.3	7.9			1896	Buffalo, N. Y.	Owego, N. Y.
161121		St. a.	Katherine Francesca	75	51	72.8	17.9	9.4			1898	Athens, N. Y.	New York, N. Y.
81288		St. p.	Kathryn	67	67	104.0	21.5	3.5			1890	Elizabeth, W. Va.	Wheeling, W. Va.
161087		St. a.	Kathryn	84	57	77.9	20.9	9.2			1896	Tottenville, N. Y.	New York, N. Y.
161033		St. a.	Katie	89	45	96.3	20.0	9.0			1892	Baltimore, Md.	Norfolk, Va.
161086		St. p.	Katie	28	28	75.9	16.0	2.5			1895	New Matamoras, Ohio	Wheeling, W. Va.
128720		St. a.	Katie D	24	12	45.7	15.0	7.0			1891	Brooklyn, N. Y.	New York, N. Y.
14345		St. a.	Katie Cook	39	19	57.5	15.2	5.8			1878	Parkerville, Ore.	Cook Bay, Ore.
161044		St. y.	Katie Lind	9	5	28.6	9.6	4.4			1893	Astoria, N. Y.	New York, N. Y.
161098		St. p.	Katie Heinrich	248	144	120.9	24.0	4.0			1898	Seattle, Wash.	Seattle, Wash.
14418		St. a.	Katie Voight	18	9	50.0	13.0	5.5			1893	Wilmington, Del.	Philadelphia, Pa.
161137		St. a.	Katie Weir	9	5	41.0	9.8	3.5			1900	Portland, Ore.	Portland, Ore.
161011		St. y.	Katrina	20	10	73.0	9.0	4.0	150		1880	Bristol, R. I.	Bristol, R. I.
161093	K. M. W. G.	St. y.	Katrina	52	35	99.2	13.7	7.9			1837	do	New York, N. Y.
14465		St. a.	*Katy	93	42	78.0	18.4	8.5			1884	San Francisco, Cal.	Pt. Townsend, Wash.
120443	K. Q. B. L.	St. a.	*Kaul	366	285	154.9	32.0	10.5	250		1877	do	Honolulu, H. I.
161055		St. a.	Kearance	16	8	47.5	12.0	5.2	150		1891	Boston, Mass.	Falmouth, Mass.
161061		St. a.	KRAMSARGE	3,092	2,721	328.0	44.2	23.0			1894	Chicago, Ill.	Cleveland, Ohio.
161036		St. p.	Kebani	118	85	90.0	17.0	6.0			1892	Portland, Ore.	Portland, Ore.
135018		St. a.	Kelpie	43	36	72.5	20.2	5.2			1874	Salisbury, Mass.	Greenport, N. Y.
14484	K. G. J. P.	St. p.	Kennebec	1,652	1,271	256.0	37.6	13.1			1889	Bath, Me.	Bath, Me.
14407		St. a.	Kensington	33	16	62.6	15.6	6.6			1882	Camden, N. J.	Philadelphia, Pa.
18702		St. p.	Kentucky	847	426	150.0	33.5	12.3			1871	Greenpoint, N. Y.	New York, N. Y.
14012		St. p.	Kent	406	351	155.7	24.8	7.6	496		1851	Baltimore, Md.	Washington, D. C.
14377		St. p.	Kenton	153	153	104.3	33.4	5.2			1879	Cincinnati, Ohio	Paducah, Ky.
161119	K. N. W. B.	St. shp.	KESSHAW	2,509	1,767	378.0	42.0	16.2	1,800		1899	Wilmington, Del.	Baltimore, Md.
161027		St. y.	Keترل	31	14	59.0	12.3	5.2	20		1892	Charlestown, Mass.	Plattsburg, N. Y.
16117		St. a.	Keystone	20	10	54.6	13.8	5.7	36		1861	Wilmington, Del.	Philadelphia, Pa.
14271		St. a.	Keystone	9	5	38.0	12.5	3.9			1872	Alexandria, Va.	Norfolk, Va.
14319		St. a.	Keystone	168	131	105.0	22.5	7.0	63		1875	Norfolk, Va.	Edenton, N. C.

* Formerly st. p. The New Idea.

* Formerly st. p. W. A. Hilton.

* Formerly st. a. Crystal Water Co.

* Formerly U. S. S. Katy.

* Formerly st. a. (a) Cosmopolita.

* Formerly st. a. (b) Hawaiian Kaul.

* Formerly st. a. Everett.

* Formerly st. p. North Side.

† Estimated.

† Composite.

MERCHANT STEAM VESSELS OF THE UNITED STATES—Continued.

Official No.	Signal letters.	Rig.	Name of vessel.	Gross tonnage.	Net tonnage.	Length.	Breadth.	D-pth.	Normal horsepower.	Indicated horsepower.	When built.	Where built.	Home port (where permanent document issues).
14401		*St. p.	Keyatone	40	40	71.0	16.0	4.0			1881	Pittsburg, Pa.	Pittsburg, Pa.
181014		St. a.	KEYSTONE	94	54	82.0	19.0	11.5	1250		1891	Buffalo, N. Y.	Marquette, Mich.
181016		St. a.	Keyatone	21	14	55.6	11.3	5.6	100		1891	St. Leonard's Creek, Md.	Baltimore, Md.
181046		St. y.	Keyatone	21	13	53.3	11.7	5.0			1893	Nyack, N. Y.	New York, N. Y.
14493		*St. p.	Keyatone State	599	599	228.0	37.0	6.0			1900	Hatmar, Ohio	Pittsburg, Pa.
181025		*St. p.	Key City	98	59	80.0	15.0	3.1	134		1891	Kingston, Tenn.	Paducah, Ky.
14478		St. a.	Kickemult	59	29	52.5	17.4	4.7			1898	Noank, Conn.	Providence, R. I.
181162		St. a.	Kid	14	12	41.0	14.0	4.5			1908	San Francisco, Cal.	San Francisco, Cal.
181168		Ga. y.	Kid	17	11	49.2	10.0	3.0			1900	Racine, Wis.	Chicago, Ill.
	K. Q. B. P.		King	975	773	196.0	33.0	10.0	138	625	1893	Philadelphia, Pa.	Honolulu, H. I.
181145		St. p.	King County	412	282	115.5	33.0	10.0			1900	Seattle, Wash.	Seattle, Wash.
181144		Ga. p.	King Kaiser	16	13	54.0	16.0	2.6			1898	Belleuve, Iowa	Galena, Ill.
181039		St. a.	King Philip	279	197	138.2	23.3	8.0	200		1893	Barth, Ma.	Fall River, Mass.
14259		St. a.	Kingfisher	93	60	91.4	15.2	3.5	40		1872	Bristol, R. I.	Greenport, N. Y.
181090		St. p.	Kingfisher	27	27	74.6	16.1	2.8			1895	Mount Sterling, Mo.	Galveston, Tex.
181141		St. a.	Kingfisher	97	7	45.0	13.0	4.5			1900	San Francisco, Cal.	San Francisco, Cal.
14420	K. B. Q. V.	St. p.	Kingston	1,064	813	183.5	34.0	12.3			1893	Newburg, N. Y.	New York, N. Y.
145270		St. s.	Kinkora	11	19	60.0	16.0	7.0			1891	Savannah, Ga.	Savannah, Ga.
181080		St. c. bt.	Kirk S. Blanchard	39	67	90.2	17.8	3.5			1897	Rochester, N. Y.	Plattsburg, N. Y.
181125		St. y.	KISMET	112	71	117.0	18.5	11.0			1899	Wilmington, D. C.	New York, N. Y.
14386		*St. p.	Kit Carson	146	237	138.0	29.2	4.0	200		1890	South Stillwater, Minn.	La Crosse, Wis.
181161		St. p.	Kittery	237	87	98.0	29.6	9.1			1900	Kennebunk, Me.	Portsmouth, N. H.
181168		St. y.	Kittawan	139	87	98.0	16.0	9.0			1900	Trenton, N. J.	Philadelphia, Pa.
181089		St. a.	Kittie	82	55	88.0	16.0	3.5			1896	Carthage, Ohio	Memphis, Tenn.
181091		St. a.	Kittie Down	7	8	27.0	6.8	3.5			1890	Ashabula, Ohio	Cleveland, Ohio
14413		St. a.	Kittie M. Forbes	34	16	63.2	16.4	6.1	150		1893	West Bay City, Mich.	Port Huron, Mich.
25516		St. p.	Kitty Knight	968	775	208.0	34.0	14.1			1891	Greenpoint, N. Y.	Baltimore, Md.
14434		St. a.	Klawack	236	196	136.0	30.0	6.0			1897	San Francisco, Cal.	Wrangell, Alaska
181120		St. a.	Klingman	21	10	52.5	12.9	6.5			1896	Kilgus, Alaska	Sitka, Alaska
86266		St. p.	Klontike	28	15	40.0	10.6	4.0			1898	Grand Rapids, Mich.	Grand Haven, Mich.
181100		St. a.	Klontike	49	27	56.5	16.4	7.2			1899	Tuckerton, Pa.	New York, N. Y.
181073		St. p.	Klontike	73	73	110.0	20.8	4.0			1891	Marietta, Ohio	Wheeling, W. Va.
181115		St. a.	Klontike	40	7	34.7	19.6	4.5			1899	Ballard, Wash.	Great Falls, Mont.
181112		St. a.	Klontike	16	8	42.0	11.0	3.2			1899	Pensacola, Fla.	Pensacola, Fla.
181114		St. p.	Klontyke	408	242	120.8	27.5	5.8			1899	Dutch Harbor, Alaska	St. Michael, Alaska
14289	J. N. F. L.	St. s. hp.	Knickerbocker	1,139	1,139	263.5	33.5	23.6			1872	Wilmington, Del.	New York, N. Y.
14292		St. a.	Knickerbocker	123	61	103.2	23.9	9.4	130		1872	Philadelphia, Pa.	Bath, Me.
14434		*St. p.	Knight No. 2	247	146	137.0	32.8	4.5			1885	Marysville, Cal.	San Francisco, Cal.
14495		St. a.	Knight Templar	38	19	62.1	18.7	7.4			1890	Milwaukee, Wis.	Milwaukee, Wis.
14491		St. a.	Kodat	24	12	53.0	14.5	6.0	10	28	1899	San Francisco, Cal.	San Francisco, Cal.
14470		St. a.	Konuk	49	37	72.0	17.5	6.7			1898	Newburg, N. Y.	Albany, N. Y.
14279		St. p.	Koret	8	7	50.0	11.1	2.2	6		1890	Bull Pond, N. C.	Edenton, N. C.
181108		St. p.	Kotzebue	39	28	47.0	15.5	3.5			1898	Sausalito, Cal.	San Francisco, Cal.
181101		*St. p.	Krata	48	30	62.0	18.0	3.5			1894	Black Rock, Ark.	Memphis, Tenn.
181000		St. a.	Kunkle Brothers	55	27	66.4	18.2	7.1			1898	Ashabula, Ohio	Cleveland, Ohio
181130		Ga. a.	Kuttawa	14	12	54.0	10.0	2.5			1899	Harris Landing, Ky.	Paducah, Ky.
181140	K. P. S. M.	St. s.	KVICHAK	1,063	610	200.2	35.6	16.0	1,000		1900	Portland, Oreg.	San Francisco, Cal.
L.													
140618		St. a.	L. Birchhead	32	16	61.6	14.2	7.6			1883	Toledo, Ohio	Toledo, Ohio
149963		St. a.	L. Boyer	199	158	87.0	25.0	7.9	750		1886	Brooklyn, N. Y.	New York, N. Y.
141021	K. G. P. H.	St. a.	L. Luckenbach	235	127	122.0	22.2	14.2	1150		1890	Camden, N. J.	do.
141502		St. p.	L. McNeill	145	71	94.3	22.2	5.7			1890	Jacksonville, Fla.	Jacksonville, Fla.
149678		St. a.	L. Ward	97	83	73.4	19.2	8.3			1884	Athens, N. Y.	New York, N. Y.
13405		St. a.	L. A. Belknap	50	25	75.4	17.5	6.5			1899	Philadelphia, Pa.	Portland, Me.
140303		St. a.	L. A. Schults	31	15	58.3	15.5	7.0			1892	Milwaukee, Wis.	Milwaukee, Wis.
141173		Ga. p.	L. B. 4	13	10	62.2	16.3	3.2			1897	Jefferson City, Mo.	St. Louis, Mo.
140502		St. a.	L. B. Godfrey	32	16	63.0	14.5	7.0			1891	Fort Howard, Ark.	Milwaukee, Wis.
18301		St. a.	L. B. Johnson	42	21	60.8	15.3	8.1			1898	Chicago, Ill.	Chicago, Ill.
141421		St. a.	L. C. WALSH	4,244	3,280	387.3	48.0	22.8			1906	West Bay City, Mich.	Detroit, Mich.
140900		St. a.	L. D. Davis	17	11	47.5	12.0	4.6			1898	Erie, Pa.	Erie, Pa.
141110		*St. p.	L. E. FAYTON	94	82	126.0	24.5	4.5			1894	Dubuque, Iowa	Memphis, Tenn.
141009		St. p.	L. H. Subman	80	60	112.6	23.2	4.0			1899	Hawesville, Ky.	Evansville, Ind.
140519		St. a.	L. H. Cutler	42	38	54.0	19.2	3.0	18		1882	Swift Creek, N. C.	Newbern, N. C.
140117		St. a.	L. J. Ferry	42	35	57.0	15.6	5.1			1875	Port Gambel, Wash.	Seattle, Wash.
14708		St. a.	L. L. Lyon	76	58	82.4	18.3	10.5			1887	Cleveland, Ohio	Duluth, Minn.
141028		St. a.	L. P. Hill	22	11	58.8	14.8	8.8			1889	Fishers, Wis.	Milwaukee, Wis.
141226		St. a.	L. P. SMITH	17	98	67.0	18.2	8.1			1894	Cleveland, Ohio	Cleveland, Ohio
15101		St. a.	L. Q. Rawson	14	7	52.0	12.0	5.0	12		1898	Sandusky, Ohio	Grand Haven, Mich.
15328		St. a.	L. S. Payne	15	7	67.6	12.2	5.0	10		1885	Buffalo, N. Y.	Da.
141584		St. p.	L. S. THORNE	1,217	1,217	304.0	57.0	7.2			1898	Dubuque, Iowa	New York, N. Y.
141472		St. a.	L. T. Hans	89	60	67.8	18.8	4.7			1897	Seattle, Wash.	Seattle, Wash.

¹ Formerly Hawaiian st. a. Kinnon.
² Formerly st. a. Thomas F.

³ Formerly st. p. Van Corlear the Trumpeter.
⁴ Formerly st. p. Grand Island.

⁵ Formerly *st. p. Vesper.
⁶ Formerly st. a. Lewis Pulver.

⁷ Estimated.

MERCHANT STEAM VESSELS OF THE UNITED STATES—Continued.

Official No.	Signal letters.	Rig.	Name of vessel.	Gross tonnage.	Net tonnage.	Length.	Breadth.	Depth.	Nominal horsepower.	Indicated horsepower.	When built.	Where built.	Home port (where permanent document issued).
141402		St. a.	L. W. Knapp	17	11	57.4	13.0	4.7			1895	Richmond, Ohio	Cleveland, Ohio
141847	K. P. S. H.	Na. y.	La Barbara	37	25	62.7	15.4	5.5			1900	New York, N. Y.	Philadelphia, Pa.
141083		St. a.	La Camara	14	9	55.0	14.0	4.0			1890	Portland, Oreg.	Seattle, Wash.
141487		Na. a.	La Chilena	14	10	42.0	14.0	4.8			1897	Barnesville, Cal.	San Francisco, Cal.
141557		St. a.	La Conner	297	199	118.0	25.4	6.4			1898	Seattle, Wash.	Seattle, Wash.
157303		St. a.	La Crosse	81	40	78.5	22.9	5.8		150	1892	New Orleans, La.	New Orleans, La.
15685		St. p.	La Fayette Lamb	118	118	100.0	22.0	3.6			1874	Clinton, Iowa	St. Paul, Minn.
141478		St. a.	La Ferosa	19	13	49.0	13.5	4.5		50	1897	Tottenville, N. Y.	Galveston, Tex.
140908		St. p.	La Fourche	394	398	166.0	38.0	6.5			1868	Jeffersonville, Ind.	Shieldsboro, Miss.
141440	K. M. T. B.	St. shp.	LA GRANDE DUCHESSE	5,017	3,048	160.0	47.8	15.6	1,400	6,500	1896	Newport News, Va.	New Haven, Conn.
141050		St. a.	La Halle	1,921	1,596	286.0	38.0	19.0			1899	Cleveland, Ohio	Duluth, Minn.
141490		St. a.	La Tusca	16	12	50.0	10.5	4.0			1897	Chicago, Ill.	St. Louis, Mo.
140419		St. p.	Lactawanna	822	645	200.0	35.5	12.5			1880	Newburgh, N. Y.	New York, N. Y.
140930	K. J. F. D.	St. a.	Lactawanna	2,015	1,565	260.0	39.2	21.6	11,000		1888	Cleveland, Ohio	Buffalo, N. Y.
140773	K. J. M. H.	St. y.	Ladoga	61	35	98.8	12.7	7.4	1106		1845	Bristol, R. I.	New York, N. Y.
141521		St. a.	Lady Bunsay	12	8	52.0	10.2	4.4			1897	Ramos, La.	Brashear, La.
140991		St. p.	Lady Fenwick	36	18	44.6	16.0	4.0			1889	New Haven, Conn.	Hartford, Conn.
141654	K. Q. H. C.	St. a.	Lady Frances	30	20	68.0	11.0	6.2	140		1899	Detroit, Mich.	Boston, Mass.
140173		St. p.	Lady Grace	189	189	134.5	23.4	4.6			1881	Clinton, Iowa	St. Louis, Mo.
141394		St. a.	Lady Jane	21	14	54.5	12.7	5.9	30		1895	Charlevoix, Mich.	Grand Haven, Mich.
141420		St. a.	Lady Lake	36	24	57.7	15.0	5.1	25		1896	Ballard, Wash.	Seattle, Wash.
140046		St. c. bt.	Lady Wauwatt	141	110	95.4	17.8	8.8		75	1887	Seattle, Wash.	Seattle, Wash.
141476		St. a.	Lady of the Lake	79	54	68.5	16.0	5.5			1887	Lockport, N. Y.	Buffalo, N. Y.
140187		St. a.	Lafayette	329	23	85.0	17.2	4.2	36		1876	Philadelphia, Pa.	Seattle, Wash.
140740	K. C. M. H.	St. y.	Lagoda	129	89	126.0	19.6	10.0			1884	Philadelphia, Pa.	Philadelphia, Pa.
141432		St. a.	LAGONDA	3,647	3,017	375.6	45.8	22.3			1894	South Brooklyn, N. Y.	Do.
141392		St. a.	Lakewood	74	40	89.8	19.8	8.8		40	1895	West Bay City, Mich.	Cleveland, Ohio.
141412		St. p.	Lake Palmyra	141	141	123.0	23.5	8.5	1136		1895	Hartford, N. C.	Edenton, N. C.
140876		St. p.	Lake Worth	21	12	65.0	14.0	3.0	14		1897	Kelloggs Landing, La.	Vicksburg, Miss.
141227		St. a.	Lake Cruiser	11	9	49.5	8.8	2.1	10		1892	Jacksonville, Fla.	Key West, Fla.
140944		St. a.	Lakme	845	740	178.8	38.8	12.6			1898	Baltimore, Md.	Newborn, N. C.
141078	K. F. O. S.	St. a.	Lambert Point	16	8	44.4	10.9	3.6			1897	Port Madison, Wash.	San Francisco, Cal.
140610		St. shp.	Lampson	2,842	2,236	329.0	45.5	21.5			1897	Philadelphia, Pa.	Norfolk, Va.
141217	J. P. K. F.	St. shp.	Lancaster	1,283	910	248.4	37.1	18.3	106		1874	Philadelphia, Pa.	New York, N. Y.
141350		St. a.	LANCASTER	919	692	205.4	54.1	10.7	650		1892	Sparrows Point, Md.	Baltimore, Md.
141087		St. a.	Lance	7	5	38.8	8.6	4.8			1896	Bridgport, Conn.	New York, N. Y.
141190		St. a.	Lansell Boys	387	286	151.6	39.0	11.2			1890	St. Clair, Mich.	Port Huron, Mich.
140870		St. a.	LANSAN	25	12	57.7	13.3	5.7	65		1891	Baltimore, Md.	Baltimore, Md.
140853		St. p.	Lansing	1,611	1,247	251.0	41.4	19.3			1887	Trenton, Mich.	Detroit, Mich.
141808		St. p.	Lark	216	183	108.0	33.9	8.0			1860	Brooklyn, N. Y.	New York, N. Y.
141853	K. Q. D. G.	St. a.	Lark	41	19	73.7	17.8	4.8			1879	Savannah, Ga.	Savannah, Ga.
15853		St. p.	Lassell	1,972	1,225	302.4	32.3	24.8			1879	Newcastle, England	Do.
15870		St. a.	Last Chance	50	59	66.2	17.8	3.0			1870	Burlington, Iowa	Omaha, Nebr.
140479		St. a.	Laura	28	19	47.2	13.4	4.3	38		1869	Philadelphia, Pa.	Philadelphia, Pa.
141004		St. a.	Laura	185	158	112.0	28.7	8.0	200		1881	Boston, Mass.	Galveston, Tex.
141371		St. a.	Laura	27	15	70.9	18.7	2.4			1886	Goldsboro, N. C.	Newborn, N. C.
141418		St. p.	Laura	9	9	84.0	8.0	2.5			1892	Pittsburg, Pa.	Wheeling, W. Va.
140650		St. a.	Laura B.	38	38	83.3	18.4	2.6	35		1895	Arrowrock, Mo.	Brashear, La.
141122		St. a.	Laura D.	80	40	85.3	19.8	8.8			1883	Philadelphia, Pa.	Wilmington, Del.
141548		St. y.	Laura E.	135	122	101.8	27.1	5.7	120		1891	Toledo, Ohio	Toledo, Ohio.
140856		St. a.	Laura H.	45	13	76.0	15.1	8.0			1897	Benton Harbor, Mich.	Chicago, Ill.
140772		St. a.	Laura H. Kler	19	14	41.3	9.6	5.2			1883	Buffalo, N. Y.	Marquette, Mich.
140909		St. a.	Laura May	37	18	60.0	15.0	3.8			1885	Freedom, Pa.	Milwaukee, Wis.
140784		St. p.	Laura B. Treusch	36	26	54.0	14.0	3.3			1874	Baltimore, Md.	New York, N. Y.
141183		St. p.	Laura M. Starin	407	312	174.0	37.9	8.3			1879	Noank, Conn.	Do.
140983		St. a.	Laurance	62	56	68.0	26.2	2.8			1891	Madison, Ind.	Cincinnati, Ohio.
141124		St. a.	Laurel	41	20	69.0	14.0	6.0	30		1891	St. Louis, Mo.	Bridgport, Pa.
141162		St. a.	Laurel	41	20	57.8	12.5	5.0			1891	Tottenville, N. Y.	Bridgport, Conn.
140163		St. a.	Laurel	16	8	38.7	11.4	2.3			1891	Chicua, Alaska	Seattle, Wash.
140316		St. y.	Laurel	18	9	41.3	9.0	2.8	113		1890	Buffalo, N. Y.	Buffalo, N. Y.
140316		St. a.	Laurena	10	8	66.1	8.7	2.4			1878	Bath, Me.	Deer Isle, Me.
141596	K. P. F. E.	St. a.	Laurena	64	43	75.4	15.4	7.8			1899	Steinway, N. Y.	New York, N. Y.
128482		St. a.	Laurence	19	10	63.0	12.4	5.3			1874	New York, N. Y.	Brunswick, Ga.
140940		St. a.	Lauretta Spedden	26	18	55.9	14.2	7.2	80		1888	Baltimore, Md.	Baltimore, Md.
141578		St. a.	Laurida	36	25	66.6	16.1	5.5			1896	Athens, N. Y.	New York, N. Y.
141525		St. p.	Lavelle Young	566	398	146.0	32.0	6.9			1898	Portland, Oreg.	Portland, Oreg.
141500		St. a.	Lavita	29	19	58.0	13.0	2.0			1897	Palatka, Fla.	Jacksonville, Fla.
141619		St. a.	Lavita	13	12	34.8	8.0	3.2			1900	Seattle, Wash.	Seattle, Wash.
1585		St. y.	Lavrock	67	49	66.5	15.0	8.2	150		1899	Port Jefferson, N. Y.	New York, N. Y.
3450		St. a.	Lawrence	447	224	135.5	25.8	11.0	225		1868	Cleveland, Ohio	Chicago, Ill.
141289		St. p.	Lawrence	259	129	108.9	33.9	7.4	200		1895	Jacksonville, Fla.	Galveston, Tex.
15677		St. a.	Leader	198	125	114.4	21.8	7.2	91		1882	Kaighs Point, N. J.	Newark, N. J.

¹ Formerly st. a. Daniel McEwan, jr.
² Formerly U. S. C. S. Isaac Sagadahoc.

³ Formerly British st. a. Lassell.
⁴ Formerly st. a. Val Walter.

⁵ Formerly st. a. Col. W. P. Craighill.
[†] Estimated.

[‡] Composite.

MERCHANT STEAM VESSELS OF THE UNITED STATES—Continued.

Official No.	Signal letters.	Rig.	Name of vessel.	Gross tonnage.	Net tonnage.	Length.	Breadth.	Depth.	Normal horsepower.	Indicated horsepower.	When built.	Where built.	Home port (where permanent document issues).
140313		St. a.	Leader	44	23	68.0	17.4	7.5	70		1878	Philadelphia, Pa.	New York, N. Y.
140451		St. a.	Leader	50	29	72.6	18.5	8.2	85		1881	do	Boston, Mass.
140507		St. a.	Leader	26	13	59.4	14.5	6.5	20		1882	do	Philadelphia, Pa.
140718		St. p.	Leader	400	334	144.0	32.0	6.5			1884	Stockton, Cal.	San Francisco, Cal.
141418		St. a.	Leah	7	6	41.0	9.6	3.2			1886	Berwick, La.	Brahear, La.
141558		St. p.	Leah	477	295	138.7	31.0	6.3			1896	St. Michael, Alaska	St. Michael, Alaska
141665		St. a.	Leatham D. Smith	46	23	70.3	15.7	7.6			1890	Milwaukee, Wis.	Port Huron, Mich.
141318		St. a.	Le Baron	102	62	84.0	21.5	9.0	1450		1893	Wilmington, Del.	Wilmington, Del.
141453		St. p.	Lee Dulong	10	9	29.8	7.7	2.1			1896	Dubuque, Iowa	St. Louis, Mo.
141100		St. p.	Lee H. Brooks	86	86	140.5	33.0	3.4			1890	Kvanaville, Ind.	Pittsburg, Pa.
141524	K. N. G. R.	St. shp.	LEERLANAW	1,923	1,496	273.8	34.3	21.4			1886	Newcastle, England	New York, N. Y.
141497		Ga. p.	Leon	27	17	50.0	14.0	2.3			1896	Carrollton, Ky.	Louisville, Ky.
140424		St. a.	Lehigh	1,704	1,503	238.2	34.1	15.4	350		1880	Wyandotte, Mich.	Erie, Pa.
141844	K. P. V. H.	St. a.	LEHIGH	446	303	136.0	28.0	13.4			1900	Port Richmond, N. Y.	Perth Amboy, N. J.
141650	K. Q. B. R.	St. a.	Leliana	178	129	112.0	24.1	8.1	30	180	1879	San Francisco, Cal.	Honolulu, H. I.
15917		St. a.	Leland	368	318	144.0	37.6	11.2	175		1873	New Jerusalem, Ohio	Sandusky, Ohio
141238		St. a.	Lena L.	18	8	48.5	12.3	6.0	15	40	1893	San Francisco, Cal.	Seattle, Wash.
141530		St. a.	Lena S.	14	14	47.5	15.0	4.6			1898	Norriport, N. Y.	Caldspring, N. Y.
141235		St. a.	Lena Archer	18	7	45.0	9.0	4.0			1892	Hawesville, Ky.	Evanaville, Ind.
140459		St. a.	Lena Knoblock	87	55	75.0	18.4	5.6			1881	Buffalo, N. Y.	Chicago, Ill.
140248		St. a.	Lena Knollock	15	15	50.0	11.0	3.5			1877	Mobile, Ala.	Mobile, Ala.
141118		St. p.	Lena Moutray	75	60	90.0	18.4	3.0			1891	Pittsburg, Pa.	Pittsburg, Pa.
140902		St. p.	Levi Leont	133	106	104.3	28.7	5.8	30		1887	Baltimore, Md.	Bridgeport, Conn.
120647		St. p.	Leo	37	36	62.6	15.4	3.0			1896	Stillwater, Minn.	Peoria, Ill.
140520		St. a.	Leo	89	44	83.9	19.0	7.7			1882	Philadelphia, Pa.	Shieldsboro, Miss.
141419		St. a.	Leo	14	5	48.5	9.0	4.0			1896	Arkansas City, Ark.	Memphis, Tenn.
141595		St. a.	Leo	9	8	42.0	11.0	2.7			1899	Georgetown, Fla.	Jacksonville, Fla.
18728		St. a.	Leo Lennox	15	7	39.4	11.4	6.2	28		1871	Buffalo, N. Y.	Buffalo, N. Y.
141533		St. p.	Lion	692	631	181.9	36.5	6.7			1894	San Francisco, Cal.	St. Michael, Alaska
141020		St. a.	Leona	13	6	38.5	11.9	6.8			1889	Tonawanda, N. Y.	Buffalo, N. Y.
141547		St. y.	Leona	9	6	36.5	8.5	3.5			1894	Philadelphia, Pa.	Philadelphia, Pa.
15981		St. a.	Leonard Brightman	133	97	117.0	19.9	9.6			1874	Bristol, Me.	Greenport, N. Y.
140430		St. a.	Leonard Richards	97	48	86.4	20.3	9.7			1880	Athens, N. Y.	New York, N. Y.
141356		St. a.	Leonard J. Busby	136	68	90.7	28.3	9.7			1894	Tomkins Cove, N. Y.	Do.
141315		St. a.	Leona	27	13	64.0	14.0	5.2			1893	Lake Charles, La.	Lake Charles, La.
141532		St. a.	Leona	7	5	41.9	8.2	3.2			1894	Portland, Oreg.	Astoria, Oreg.
141541		St. p.	Leota	36	24	50.5	16.0	3.5			1896	Alameda, Cal.	St. Michael, Alaska
141519		St. p.	Le Réve	49	31	67.0	17.7	2.6			1887	Palatka, Fla.	Jacksonville, Fla.
140919		St. p.	Leroy	86	48	100.0	14.0	2.7	135		1888	Greenville, Miss.	New Orleans, La.
141442		St. p.	Leroy	142	142	120.5	22.4	4.2			1890	Lovans, Ohio	Wheeling, W. Va.
141143		St. a.	Le Roy Brooks	41	25	75.0	14.6	7.6			1891	Toledo, Ohio	Sandusky, Ohio
145774	K. N. L. J.	Ga. y.	Lesbia	24	29	55.9	16.0	6.9			1896	Baltimore, Md.	Philadelphia, Pa.
141528		St. a.	Leschi	12	8	41.8	8.5	3.3			1896	Seattle, Wash.	Seattle, Wash.
141334		St. a.	Leslie	38	19	67.0	15.5	7.0	300		1894	South Haven, Mich.	Chicago, Ill.
141320		St. a.	Lester L.	12	6	40.5	12.1	4.3	125		1894	Kennebunk Port, Me.	Portsmouth, N. H.
141646		St. a.	Letha R. Thomas	11	7	37.0	10.0	5.0			1900	San Francisco, Cal.	San Francisco, Cal.
141592		St. a.	Leviathan	109	70	80.9	28.1	7.3			1899	Richmond, Me.	Bath, Me.
141250		St. a.	Levi H. Pelton	40	23	70.0	18.4	11.0			1892	Jacksonville, Fla.	Jacksonville, Fla.
141092		St. a.	Levi J. Workum	183	183	154.5	30.0	4.8			1890	Levanna, Ohio	Cincinnati, Ohio.
141636		Ga. a.	Lewis Bros	14	7	42.8	14.0	5.0			1900	Noank Conn	Newport, R. I.
141087		St. a.	Lewis Penoyer	81	65	72.0	17.7	7.0	125		1896	Lake Charles, La.	Lake Charles, La.
140849		St. a.	Lewis Pulver	71	35	80.0	19.3	8.4			1886	Athens, N. Y.	New York, N. Y.
140825		St. a.	Lewis D. Black	66	56	92.0	18.5	5.4			1883	Rondout, N. Y.	Albany, N. Y.
116110		St. a.	Lewiston	1,808	1,342	272.3	38.1	18.5			1886	Wyandotte, Mich.	Buffalo, N. Y.
141361		St. p.	Lewiston	513	487	165.0	34.4	5.3	600		1894	Riparia, Wash.	Portland, Oreg.
141099		St. p.	Lexington	58	58	121.0	22.4	3.6			1890	Point Pleasant, W. Va.	Wheeling, W. Va.
115-23		St. a.	Libbie	29	14	54.0	15.5	6.5			1881	Pongkeopsis, N. Y.	New York, N. Y.
141153		St. y.	Libbie	11	5	44.0	9.0	4.9			1890	Phenix, N. Y.	Do.
140528		St. a.	Liberty	14	10	40.6	11.5	8.7			1882	Brooklyn, N. Y.	New York, N. Y.
141011		St. a.	Liberty	143	126	96.8	18.3	5.5			1889	Fort Howard, Wis.	Chicago, Ill.
141014		St. p.	Liberty	851	351	104.0	34.4	5.9			1889	Hannan, Ohio	Wheeling, W. Va.
141017		St. a.	Liberty	60	30	66.0	18.2	8.7			1880	Baudon, Oreg.	San Francisco, Cal.
141214		St. a.	Liberty	21	10	55.1	12.6	6.1			1892	Chicago, Ill.	Milwaukee, Wis.
141502		Ga. p.	Liberty	39	39	79.3	18.0	2.2			1894	Randolph Heights, Mo.	Kansas City, Mo.
15969		St. a.	Lightning	48	24	74.6	16.5	8.9	61		1874	Camden, N. J.	Philadelphia, Pa.
140715		St. a.	Lila May Hardy	19	9	51.5	13.1	5.1			1884	Jersey City, N. J.	New York, N. Y.
140584		St. a.	Lillian	17	8	55.0	13.5	4.9			1883	Rainier, Oreg.	Jnness, Alaska
140964		St. a.	Lillian	25	17	57.5	11.2	5.2	22	32	1888	San Francisco, Cal.	Yaqaina, Oreg.
141041		St. a.	LILLIAN	17	9	62.1	11.6	3.5	50		1889	New York, N. Y.	Jacksonville, Fla.
141439		St. a.	Lillian	17	11	48.0	11.6	5.0			1896	Athens, N. Y.	Burlington, Vt.
11470		St. a.	Lillian	34	19	61.5	16.6	6.8	30	50	1897	San Francisco, Cal.	San Francisco, Cal.
141449		Ga. a.	Lillian Annie	9	6	41.0	11.0	3.4			1894	West Palm Beach, Fla.	Wilmington, N. C.

* Formerly British st. shp. Earnwell.

* Formerly Hawaiian st. a. Lehua.

* Formerly st. p. Frankie Folsom.

* Formerly st. a. Newsboy.

* Formerly sch. y. Terrapin.

* Formerly st. a. Susan K. Peck.

* Formerly st. a. Samuel W. Morris.

† Estimated.

MERCHANT STEAM VESSELS OF THE UNITED STATES—Continued.

Official No.	Signal letters.	Rig.	Name of vessel.	Gross tonnage.	Net tonnage.	Length.	Breadth.	Depth.	Nominal horsepower.	Indicated horsepower.	When built.	Where built.	Home port (where permanent document issues).
						Feet.	Feet.	Feet.					
91958		St. y.	Lillie	53	43	63.7	17.3	4.2			1883	Canajoharie, N. Y.	Newbern, N. C.
140010		St. y.	Lillie	31	26	68.0	15.0	4.8			1872	Brooklyn, N. Y.	Detroit, Mich.
141287		St. p.	Lillie	61	61	120.0	28.0	3.5	100		1893	Jonesville, La.	New Orleans, La.
141573		El. p.	Lillie	19	7	46.0	9.8	3.5			1896	Pocomoke City, Md.	Chincoteague, Va.
141126		St. a.	Lillie A	11	5	46.8	11.0	3.7			1891	Bay City, Mich.	Marquette, Mich.
141611		G. a.	Lillie E	6	5	30.5	10.2	2.2			1894	Swedesboro, N. J.	Bridgeton, N. J.
141575		St. p.	Little M. Barlow	46	46	119.6	18.2	3.6			1898	Natchitoches, La.	New Orleans, La.
141199		St. a.	Little M. Graham	49	24	65.0	17.0	7.6	1100		1892	Philadelphia, Pa.	Philadelphia, Pa.
141478		St. p.	Lilly	123	72	92.5	16.4	3.7			1881	Seattle, Wash.	Seattle, Wash.
140492		St. a.	Lilly	104	79	94.8	23.5	6.4			1890	Mount Clemens, Mich.	Detroit, Mich.
141593		St. a.	Lily and Howard	88	70	90.0	22.8	6.2			1896	Coal Landing, Va.	Alexandria, Va.
15041		St. a.	Lime Rock	149	130	116.0	25.0	6.8			1870	Newburg, N. Y.	New York, N. Y.
141075		St. a.	Lina	31	20	64.7	13.8	4.4			1890	Perth Amboy, N. J.	Newark, N. J.
141561		St. p.	Linda	692	631	181.0	34.5	6.7			1898	Unalakleet, Alaska	St. Michael, Alaska
140506		St. a.	Linden	66	38	70.6	17.6	7.0			1881	South Amboy, N. J.	New York, N. Y.
141370		St. a.	Linden	894	708	206.0	35.0	12.6			1896	Port Huron, Mich.	Sandusky, Ohio.
141147		St. a.	Lindrup	42	28	63.2	15.5	6.3	50		1891	Manistee, Mich.	Milwaukee, Wis.
141610		G. a.	Lindsay	10	7	26.6	13.8	4.5			1899	Noank, Conn.	Newport, R. I.
141212	K. L. J. G.	St. y.	Linta	40	28	72.2	14.0	6.0			1892	Nyack, N. Y.	New York, N. Y.
141634		St. a.	Luna	28	14	50.0	12.0	4.0			1890	Point Washington, Fla.	Tallahassee, Fla.
140022		St. p.	Lion	38	38	181.5	19.5	2.6			1875	Lyons, Iowa	La Crosse, Wis.
141466		St. p.	Little Ben	33	33	70.6	18.0	2.8			1885	Pomeroy, Ohio	Wheeling, W. Va.
76154		St. p.	Little Bill	110	110	122.0	23.0	4.0			1880	Pittsburg, Pa.	Pittsburg, Pa.
141468		St. p.	Little Charley	92	62	118.6	23.2	2.4			1895	Eastwood Landing, Ky.	Evansville, Ind.
141342		St. a.	Little Clyde	89	78	105.0	20.0	3.0			1894	Spottsville, Ky.	New Orleans, La.
140464		St. p.	Little Dick	126	126	123.0	22.7	4.0			1881	Pittsburg, Pa.	Pittsburg, Pa.
141471		G. a.	Little Drummer	9	9	35.0	9.2	2.5			1897	Pittsburg, Pa.	Pittsburg, Pa.
140486		St. p.	Little Fred	126	126	129.0	24.0	3.6			1881	Pittsburg, Pa.	Memphis, Tenn.
140443		St. a.	Little Giant	26	13	43.0	12.0	5.0			1879	Pittsburg, Pa.	Pittsburg, Pa.
141565		St. a.	Little Giant	8	7	25.8	8.0	3.9			1899	Gloucester, Mass.	Gloucester, Mass.
140857		St. p.	Little Ike	135	99	96.0	21.6	3.9			1883	New Whatcom, Wash.	Pt. Townsend, Wash.
141529		St. a.	Little Joe	6	5	35.0	7.0	2.1			1898	Pittsburg, Pa.	Pittsburg, Pa.
141258		St. p.	Little Lafe	56	56	84.0	24.2	2.0			1892	Evansville, Ind.	Evansville, Ind.
140861		St. a.	Little Mac	25	19	60.0	10.7	2.5			1892	Manchester, Ohio	Cincinnati, Ohio.
140670		St. p.	Little Mand	24	24	52.0	13.3	2.2			1886	Buffalo, N. Y.	Cape Vincent, N. Y.
140734		St. p.	Little Mand	58	58	92.4	20.6	3.4			1883	Wirt, W. Va.	Cincinnati, Ohio.
15993		St. a.	Little Nellie	10	8	46.0	12.0	3.6			1882	Sioux City, Iowa	Omaha, Nebr.
140501		St. a.	Little Nora	17	9	47.6	12.9	3.6			1874	New York, N. Y.	New York, N. Y.
141461		St. p.	Little Queen	39	24	82.2	14.3	2.6			1881	Baltimore, Md.	Baltimore, Md.
141118		St. p.	Little Silver	428	296	159.9	25.8	7.8	40		1896	Middleport, Ohio	Wheeling, W. Va.
15749		St. a.	Little Round Top	66	23	66.5	17.7	7.6			1893	Tomkins Cove, N. Y.	Perth Amboy, N. J.
141518		St. p.	Little William	222	155	110.7	24.4	4.8			1871	Ellsworth, Me.	Ellsworth, Me.
141411		St. a.	Little Willie	31	31	61.0	13.0	8.5			1897	Hawkinsville, Ga.	Brunswick, Ga.
85872		St. p.	Little Tom Moss	96	56	96.0	22.0	2.0	56		1895	Troy, Ind.	Evansville, Ind.
140973		St. a.	Lively	12	6	43.6	14.0	3.8	120		1885	Evansville, Ind.	Do.
14849		St. a.	Livingston	78	53	79.0	24.8	6.8			1874	Mare Island, Cal.	Wrangell, Alaska.
141005	K. F. J. D.	St. a.	Livingstone	2,134	1,622	281.0	41.0	20.0			1833	Sauger Sea, N. Y.	Albany, N. Y.
15227		St. p.	Lizzie	124	90	90.0	17.5	4.6	50		1899	Wyandotte, Mich.	Detroit, Mich.
140360		St. a.	Lizzie	14	12	38.8	15.0	5.7			1867	San Francisco, Cal.	San Francisco, Cal.
140985		St. a.	Lizzie	13	6	48.0	12.7	4.5			1879	Oyster Bay, N. Y.	Cold Spring, N. Y.
141247		St. a.	Lizzie	6	6	37.0	7.0	4.0			1888	Toledo, Ohio	Toledo, Ohio.
141806		G. a.	Lizzie A	10	9	42.0	10.3	3.3			1892	Sheffield, Ala.	Evansville, Ind.
110783		St. a.	Lizzie H	15	7	48.0	9.5	4.3			1899	Peunagrove, N. J.	Bridgeton, N. J.
140548		St. a.	Lizzie H	34	24	69.0	18.8	4.7			1888	Alexandria Bay, N. Y.	Ogdensburg, N. Y.
140023		St. p.	Lizzie Bay	196	196	181.0	30.8	4.0			1882	Totterville, N. Y.	Bridgeton, N. J.
141494		St. a.	Lizzie Blades	19	10	48.0	13.2	2.7			1896	Madison, Ind.	Cincinnati, Ohio.
140619		St. a.	Lizzie Burrus	155	105	89.7	30.2	4.9			1897	Newbern, N. C.	Newbern, N. C.
140114		St. a.	Lizzie Colburn	130	66	111.5	18.0	8.8	50		1898	do	Do.
141022		St. c. b.	Lizzie Crandall	135	108	93.0	17.4	8.6			1875	Boothbay, Me.	Tappanhook, Va.
140550		St. a.	Lizzie Crawford	52	26	67.4	17.5	8.0	136		1889	Lockport, N. Y.	Buffalo, N. Y.
140408		St. a.	Lizzie Frank	36	28	59.2	14.0	3.3	20		1882	Camden, N. J.	Philadelphia, Pa.
15827		St. p.	Lizzie Gardner	82	82	143.6	21.0	3.6			1890	Grand Haven, Mich.	Penacola, Fla.
140212		St. a.	Lizzie Henderson	146	58	121.3	23.5	7.8	50		1871	Cincinnati, Ohio	La Crosse, Wis.
126431		St. a.	Lizzie Madden	680	517	175.6	34.0	13.0			1876	Philadelphia, Pa.	New York, N. Y.
115505		St. a.	Lizzie Massey	23	11	30.0	13.4	8.0	36		1897	Detroit, Mich.	Port Huron, Mich.
140568		St. p.	Lizzie Townsend	177	88	129.6	26.0	3.5			1868	Pettys Island, N. J.	Newbern, N. C.
140572		St. a.	Lizzie Walsh	41	27	65.0	14.6	6.0	35		1883	Brownsville, Pa.	Wheeling, W. Va.
140180		St. a.	Lizzie Wyman	77	47	63.8	15.0	7.9			1891	Grand Haven, Mich.	Grand Haven, Mich.
140677		St. a.	Lizzie E. Woodland	67	42	61.0	15.9	4.5			1876	Damariscotta, Me.	New York, N. Y.
140834		St. a.	Lizzie M. Conklin	86	84	88.0	22.0	6.9	300		1883	Northport, N. Y.	Do.
141012		St. a.	Lizzie M. Snow	17	9	25.7	9.2	3.9	15		1895	Tottenville, N. Y.	Do.
92683	K. M. H. Q.	St. y.	LAWLRYN	93	69	127.3	16.2	9.1			1899	Brewer, Me.	Bath, Me.
											1899	Wilmington, Del.	Providence, R. I.

* Formerly st. y. Melleont.

* Formerly st. p. J. McCrighton.

* Formerly U. S. C. S. st. a. Lively.

* Formerly st. a. Chenango.

† Estimated.

* Formerly st. a. V. H. Wright.

* Formerly st. p. Gertie Pool.

* Formerly st. a. R. H. Southgate.

* Formerly st. y. Marietta.

‡ Composite.

MERCHANT STEAM VESSELS OF THE UNITED STATES—Continued.

Official No.	Signal letters.	Rtg.	Name of vessel.	Gross tonnage.	Net tonnage.	Length.	Breadth.	Depth.	Nominal horsepower.	Indicated horsepower.	When built.	Where built.	Home port (where permanent document issues).
140990		St. a.	Llewellyn	12	7	39.9	10.0	4.9			1885	Rra. N. Y.	New York, N. Y.
76318		St. a.	Lloyd M.	31	22	70.6	14.0	6.0			1882	Buffalo, N. Y.	Grand Haven, Mich.
150120	K. C. G. F.	St. y.	Loando	42	27	85.4	16.9	5.2	99		1877	Greenpoint, N. Y.	New York, N. Y.
141463		St. p.	Lora	35	35	75.2	14.9	3.1			1896	Waverly, Mo.	Kansas City, Mo.
141390		St. p.	Lola	12	10	71.0	13.3	2.3	30		1895	Peoria, Ill.	Peoria, Ill.
141171		St. a.	Lola M.	35	17	58.2	15.9	5.0	140		1891	Tottenville, N. Y.	Coll.-pring, N. Y.
141133		St. a.	Lolita	13	6	47.6	10.0	4.6	150		1891	Boston, Mass.	Boston, Mass.
141436		St. y.	Loma	9	7	37.7	6.1	3.9	20		1896	Chicago, Ill.	Chicago, Ill.
140623		St. a.	Lone Fisherman	12	6	42.8	9.0	4.3	16		1883	Seattle, Wash.	Juneau, Alaska
141082		St. p.	Lone Star	48	48	84.0	20.0	5.0			1890	Rock Island, Ill.	Rock Island, Ill.
141429		St. p.	Lone Star	73	40	81.0	18.9	3.3			1896	Berwick, La.	Brashear, La.
141348		St. a.	Longport	20	14	70.1	14.4	5.0			1895	Nyack, N. Y.	Somers Point, N. J.
140399		St. p.	Long Beach	519	360	150.5	32.0	10.5	400		1880	Wilmington, Del.	New York, N. Y.
15921		St. p.	Longfellow	91	92	112.0	19.8	4.8			1872	Jeffersonville, Ind.	Evansville, Ind.
140926		St. a.	Longfellow	413	218	146.5	27.0	12.4			1883	Boston, Mass.	New York, N. Y.
140784		St. a.	Long Island	163	108	103.0	29.0	8.4			1885	Brooklyn, N. Y.	Do.
141270		St. a.	LONG ISLAND	409	225	132.5	29.0	9.6			1885	Brooklyn, N. Y.	Do.
15080		St. a.	Lookout	35	24	51.1	13.6	6.8	52		1862	Philadelphia, Pa.	Greenport, N. Y.
141282	K. L. R. H.	St. y.	Loon	18	9	56.6	12.2	5.7			1893	Camden, N. J.	Philadelphia, Pa.
141378		St. p.	Lora	44	44	70.9	12.0	2.5	20		1893	Bristol, R. I.	Bristol, R. I.
141496		St. a.	Lora	25	17	42.2	24.4	3.5			1896	Chattanooga, Tenn.	Chattanooga, Tenn.
141155		St. a.	Lorain L.	190	145	96.9	20.1	8.5	60		1896	Arlington, Oreg.	Portland, Oreg.
141643		St. a.	Lorain T.	20	9	50.0	14.2	5.3			1900	South Haven, Mich.	Marquette, Mich.
140976		St. a.	Lorena	30	22	64.0	15.0	4.7		15	1888	Chicago, Ill.	Chicago, Ill.
141470		St. p.	Lorena	287	287	141.2	31.5	5.6			1893	Charleston, S. C.	Charleston, S. C.
141568		St. p.	Lorenda	49	49	50.0	17.0	5.6			1896	Marietta, Ohio	Wheeling, W. Va.
140649		St. a.	Lorenzo Dimick	42	21	65.8	16.0	8.0			1883	St. Michael, Alaska	St. Michael, Alaska
141396		St. a.	Loretta	9	6	31.2	7.1	3.6			1895	Buffalo, N. Y.	Port Huron, Mich.
140845		St. a.	Lorito	19	9	54.5	11.3	3.5			1886	do	Buffalo, N. Y.
140911		St. bge.	Lorillard's Brick Works No. 1.	228	194	128.0	29.0	7.5			1887	Brooklyn, N. Y.	New Haven, Conn.
150305	K. J. D. T.	St. y.	Lorna	43	29	96.6	13.8	8.8			1883	Wilmington, Del.	New York, N. Y.
141503		St. a.	Lorna	19	13	37.3	14.0	6.9			1897	Bristol, R. I.	Do.
141120		St. p.	Lorna Duone	25	16	51.0	8.0	2.4			1891	Portland, Me.	Portland, Me.
141403		St. p.	Lorna Duone	36	30	64.0	12.3	3.5			1895	Fort Smith, Ark.	Memphis, Tenn.
141374		St. a.	Lorraine	59	37	74.7	19.0	6.0	200		1895	St. Paul, Minn.	Do.
141590		St. p.	Los Angeles	29	18	48.0	16.0	4.0			1898	Philadelphia, Pa.	Philadelphia, Pa.
15816		St. p.	Lota	166	138	108.4	21.0	6.8	87		1898	St. Michael, Alaska	St. Michael, Alaska
141615		St. y.	Lotta	38	20	75.7	11.5	7.1			1871	Baltimore, Md.	Philadelphia, Pa.
140452		St. a.	Lotta	141	97	96.1	22.0	6.7			1899	East Boston, Mass.	Boston, Mass.
141551		St. p.	Lotta Talbot	342	216	145.7	24.8	4.2			1881	Athens, N. Y.	Charleston, S. C.
140638		St. a.	Lottie	25	13	57.5	14.0	6.5	40		1898	Seattle, Wash.	Seattle, Wash.
140517		St. a.	Lottie	49	24	65.0	18.8	5.3			1873	Stockton, Cal.	San Francisco, Cal.
141331		St. a.	Lottie and May	13	6	44.9	11.9	5.7		182	1883	Apalachicola, Fla.	Apalachicola, Fla.
126292		St. p.	Lotus	22	20	76.5	12.1	2.9			1894	East Boothbay, Me.	Portland, Me.
140898		St. a.	Lotus	52	26	89.0	14.3	6.0			1884	Havana, Ill.	Louisville, Ky.
141295		St. a.	Lotus	219	188	110.5	22.0	8.7	60		1887	Ogdensburg, N. Y.	Ogdensburg, N. Y.
141319		St. p.	Lotus	28	28	78.0	16.0	3.0			1893	Manitowoc, Wis.	Marquette, Mich.
141200		St. y.	Lotus Seeker	15	7	69.9	8.7	4.8	100		1892	Rock Island, Ill.	St. Paul, Minn.
141489		St. a.	Lou	26	19	61.6	13.8	3.6			1892	Bristol, R. I.	Cape Vincent, N. Y.
140644		St. a.	Lou A. Cummings	62	41	83.3	16.3	7.6	45		1897	Richmond, Va.	Richmond, Va.
141554	K. P. H. C.	St. y.	LORDDON	168	114	119.9	17.2	7.5			1898	Grand Haven, Mich.	Grand Haven, Mich.
140595		St. a.	Lonia	22	11	53.6	13.3	6.6			1899	Elizabeth, N. J.	New York, N. Y.
141492		St. a.	Lonia Banks	18	12	51.1	12.6	5.5			1882	Baltimore, Md.	Baltimore, Md.
140989		St. p.	Lonia Houck	913	620	210.0	37.0	6.0	890		1897	Buffalo, N. Y.	Dunkirk, N. Y.
140894		St. a.	Lonia Miller	15	8	36.0	8.8	3.6	25		1889	Buffalo, N. Y.	St. Louis, Mo.
15747		St. a.	Lonia Osborn	32	16	55.0	16.0	6.0			1887	Buffalo, N. Y.	Buffalo, N. Y.
140559		St. a.	Louis Pahlow	368	290	155.4	30.4	10.5			1887	Gloucester, Mass.	Boston, Mass.
141445		St. a.	Louis Petersou	9	6	31.2	7.1	3.6			1892	Milwaukee, Wis.	Chicago, Ill.
141061		St. p.	Louisa	280	192	101.0	25.0	5.0			1896	Buffalo, N. Y.	Buffalo, N. Y.
141225		St. a.	Louisa	50	29	71.8	18.0	8.1	125		1890	Dublin, Ga.	Georgetown, S. C.
141617		St. p.	Louisa	23	23	91.0	12.6	2.4			1892	Baltimore, Md.	Norfolk, Va.
140933		St. a.	Louisa and Alice	36	18	60.0	17.2	7.0			1899	Guyandotte, W. Va.	Cincinnati, Ohio.
12936	H. K. T. J.	St. p.	Louise	409	222	173.0	26.6	8.3			1888	Boston, Mass.	Marblehead, Mass.
15347	J. C. M. W.	St. p.	Louise	1,023	718	231.7	33.0	8.8	1,280		1863	Keyport, N. J.	Newport News, Va.
15957		St. a.	Louise	15	7	44.0	12.0	5.8			1864	Wilmington, Del.	Baltimore, Md.
140288		St. a.	Louise	83	43	96.6	19.3	8.1	80		1878	Buffalo, N. Y.	Port Huron, Mich.
140427		St. a.	Louise	105	59	94.5	20.0	7.4	200		1878	Sandusky, Ohio	Sandusky, Ohio
140505		St. a.	Louise	40	40	76.7	16.5	3.8			1880	Camden, N. J.	Galveston, Tex.
140620		St. p.	Louise	167	129	91.6	22.0	4.2	66		1891	Evansville, Ind.	Evansville, Ind.
146641		St. a.	Louise	37	17	64.2	13.8	5.4			1883	Seabeck, Wash.	Pt. Townsend, Wash.
											1888	Farmingdale, Me.	Charleston, S. C.

* Formerly st. a. J. W. Hahn.

* Formerly st. y. Promise.

* Formerly st. y. Permella.

* Formerly st. p. City of Havana.

* Formerly st. p. John Romer.

† Estimated.

MERCHANT STEAM VESSELS OF THE UNITED STATES—Continued.

Official No.	Signal letters.	Rig.	Name of vessel.	Gross tonnage.	Net tonnage.	Length.	Breadth.	Depth.	Nominal horse-power.	Indicated horse-power.	When built.	Where built.	Home port (where permanent document issued).	
140888		St. a	Louise	126	32	111.4	29.5	7.0	162		1887	Livingston Parish, La.	New Orleans, La.	
141071		St. p	Louise	120	70	68.0	14.5	6.8			1890	Mount Pleasant, S. C.	Charleston, S. C.	
141265		St. y	Louise	49	24	91.7	14.0	8.1	1175		1893	Bristol, R. I.	Cape Vincent, N. Y.	
141414		St. a	Louise	18	9	47.3	12.0	5.0			1896	Petersburg, Va.	Norfolk, Va.	
141443		St. p	Louise	9	9	60.4	9.5	2.0			1896	Cincinnati, Ohio	Cincinnati, Ohio	
141460		St. p	Louise	49	24	65.5	14.0	2.5			1896	Poplar Bluff, Mo.	Memphis, Tenn.	
141572		St. p	Louise	717	451	185.0	36.5	5.0			1898	Unalaska, Alaska	St. Michael, Alaska.	
141542		St. a	Louise B.	14	8	41.2	11.1	3.2			1898	Chicago, Ill.	Chicago, Ill.	
141217		St. p	Louise Harvey	26	19	62.2	12.0	3.3		25	1894	New Orleans, La.	New Orleans, La.	
141611		St. a	Louise Perry	25	17	43.7	14.0	5.4			1900	Bourne, Mass.	Barnstable, Mass.	
140690	J. T. P. M.	St. sbp	Louisiana	2,849	1,855	320.0	39.0	14.9			1879	Chester, Pa.	New York, N. Y.	
14082		St. a	Louisiana	1,929	1,303	267.0	39.6	20.0			1887	Marine City, Mich.	Cleveland, Ohio.	
140917		St. p	Louisiana	56	30	64.2	18.1	4.6			1888	New Orleans, La.	New Orleans, La.	
141431		St. a	Louisville	23	7	70.0	14.2	3.2			1896	do	do	
145349		St. a	Louisville	87	43	83.2	19.2	8.1			1887	Philadelphia, Pa.	Norfolk, Va.	
141088		St. a	Lovey	7	5	44.3	10.8	3.4			1890	Berwick, La.	do	
141325		St. a	Lovis Randall	12	8	45.0	10.8	4.0		25	1892	Washington, D. C.	Washington, D. C.	
141154		St. a	Lovisa	18	9	53.1	13.8	5.1			1891	Lorain, Ohio	Chicago, Ill.	
140882		St. a	Lowell M. Palmer	119	59	91.0	22.5	10.0		400	1887	Philadelphia, Pa.	New York, N. Y.	
141142		St. a	Lube	50	25	69.5	18.0	6.3			1891	Portland, Me.	Lubec, Me.	
140227		St. a	Luce Brothers	88	62	84.0	18.0	8.0		75	1877	New London, Conn.	Eastport, Me.	
141634		St. a	Lucerna	34	16	75.0	14.2	3.3			1898	Baltimore, Md.	Norfolk, Va.	
141408		St. y	Lucero	59	21	92.0	16.2	8.5			1893	Seattle, Wash.	San Francisco, Cal.	
140703		St. y	Lucile	19	13	64.0	9.2	4.9		151	1884	Bristol, R. I.	New York, N. Y.	
140708		St. y	Lucile	41	24	84.6	11.5	7.9			1898	do	Portland, Me.	
150304		St. a	Lucile	136	106	90.2	19.1	6.7			1893	Marine City, Mich.	Margaret, Mich.	
141580		St. a	Lucie	18	10	50.0	10.5	5.3			1899	Berkley, Va.	Norfolk, Va.	
141288		St. a	Lucie Ross	49	24	70.7	16.6	7.6			1893	Baltimore, Md.	Richmond, Va.	
141048		St. p	Lucile Borden	45	45	98.0	14.0	2.5			1890	Knoxville, Tenn.	Chatanooga, Tenn.	
140943		St. y	Lucille	21	10	55.0	11.6	4.4			1888	Detroit, Mich.	Detroit, Mich.	
141532		St. p	Lucille Nowland	472	298	170.0	33.0	3.5			1898	Pittsburg, Pa.	Memphis, Tenn.	
141537		St. a	Lucretia	37	21	57.3	14.3	7.0			1898	Bristol, Me.	S. W. Harbor, Me.	
15080		St. a	Lucy	116	76	106.7	20.3	7.2		95	1873	Norfolk, Va.	New York, N. Y.	
79904		St. a	Lucy	16	11	49.0	12.3	5.5			1890	Buffalo, N. Y.	Buffalo, N. Y.	
140814		St. a	Lucy	18	9	48.5	12.0	5.1			1893	Seattle, Wash.	Juneau, Alaska.	
141571		St. p	Lucy	20	14	56.0	18.8	3.8			1898	Merrimont, La.	Brashear, La.	
141446		St. a	Lucy F.	16	13	62.6	11.4	4.3		50	1896	Middletown, Conn.	Hartford, Conn.	
140503		St. a	Lucy Coles	36	36	78.4	15.6	4.0			1881	Ashland, Ky.	Cincinnati, Ohio.	
141033		St. e. bt.	Lucy H. Bullard	81	61	98.0	14.0	8.5			1890	Rome, N. Y.	Albany, N. Y.	
141540		St. p	Luella	52	46	65.0	17.0	3.0			1896	Stockton, Cal.	Chicago, Ill.	
141579	K. N. V. G.	St. a	Luella	412	243	137.2	32.5	10.6		125	300	1898	Florence, Oreg.	San Francisco, Cal.
141053		St. p	Luella Brown	102	102	128.0	22.3	4.5			1890	Wheeling, W. Va.	Cairo, Ill.	
141224		St. a	Luise M.	16	9	58.0	11.9	5.0			1892	Sheboygan, Wis.	Milwaukee, Wis.	
14722		St. a	Luke Hoyt	12	6	45.3	11.3	4.6		15	1893	Philadelphia, Pa.	Boston, Mass.	
141408		St. p	Luke Pryor, jr.	68	68	103.0	18.0	3.0		50	1895	Decatur, Ala.	Nashville, Tenn.	
141094		St. p	Lula F.	51	37	96.0	15.1	2.6			1890	Palatine, W. Va.	Wheeling, W. Va.	
141415		St. p	Lula E. Warren	90	78	122.0	22.5	3.3		150	1896	Johnsonville, Tenn.	Paducah, Ky.	
140248		St. a	Lulle	10	7	46.3	7.7	2.4		8	1876	West Bay City, Mich.	Perth Amboy, N. J.	
141000		St. a	Lulu	10	10	42.6	9.2	4.2			1899	Terre Haute, Ind.	Evansville, Ind.	
140922		St. a	Lulu Eddy	19	9	51.3	14.3	5.4			1888	Perth Amboy, N. J.	Perth Amboy, N. J.	
140932		St. a	Lulu M. Ray	27	17	56.0	12.5	6.0			1888	Ludington, Mich.	Duluth, Minn.	
15706		St. a	Lumberman	13	6	43.2	11.6	4.8		37	1890	Philadelphia, Pa.	Norfolk, Va.	
141583		St. a	Lumberman	24	19	54.0	17.0	6.5			1890	Seattle, Wash.	Seattle, Wash.	
140524		St. p	Luray	433	330	156.0	28.0	8.9			1882	Brooklyn, N. Y.	New York, N. Y.	
140341		St. p	Lurline	481	338	157.7	30.7	6.6			1878	Portland, Oreg.	Portland Oreg.	
141918		St. a	Luther Loomis	29	14	54.6	13.0	6.0		90	1849	Chicago, Ill.	Chicago, Ill.	
140506	K. D. P. C.	St. a	Luther C. Ward	106	83	98.0	21.5	9.8			1882	Newburg, N. Y.	Hartford, Conn.	
141469		St. a	Luzenia	13	6	52.0	13.5	2.0			1897	Memphis, Tenn.	Memphis, Tenn.	
121095		St. a	Luzerne	185	112	94.3	23.7	11.3			1899	Port Richmond, N. Y.	Perth Amboy, N. J.	
140770		St. a	Luzerne Luddington	74	37	54.0	17.0	6.0			1885	New Haven, Conn.	New Haven, Conn.	
145760		St. a	Luzon	98	64	105.8	21.0	5.8			1898	Scranton, Miss.	Brownsville, Tex.	
140416		St. a	Lyzooming	1,600	1,423	251.0	36.0	15.3		1,000	1890	Hay City, Mich.	Erie, Pa.	
141273		St. p	Lyda	92	92	126.6	21.4	3.4			1893	Charleston, W. Va.	Paducah, Ky.	
140391		St. p	Lydia	6	8	56.0	11.5	2.4		6	1890	Elizabeth City, N. C.	Elizabeth, N. C.	
140835		St. a	Lydia	26	13	53.4	13.6	6.4			1898	New Baltimore, N. Y.	Albany, N. Y.	
141266		St. a	Lydia Thompson	202	101	92.7	22.6	8.0			1893	Port Angeles, Wash.	Seattle, Wash.	
141525		St. p	Lydia Van Sant	88	93	102.6	23.0	4.0			1896	Leclair, Iowa	Rock Island, Ill.	
141233		St. a	Lydia Wheeler	8	8	50.0	8.5	2.2		130	1894	Belleve, Iowa	Dubuque, Iowa.	
141006	K. P. G. C.	St. a	LYKENS	625	435	157.6	39.0	17.5			1899	Philadelphia, Pa.	Philadelphia, Pa.	
140480		St. a	Lyndhurst	41	20	65.6	15.2	6.8			1891	Lyndhurst, N. J.	New York, N. Y.	
140096		St. p	Lynn J.	36	22	98.0	13.3	2.8			1887	Stillwater, Minn.	New Orleans, La.	

¹ Formerly st. a. Thomas A. Bain.

² Formerly U. S. Engineer Department, Lucerna.

³ Formerly st. a. Pickup.

⁴ Formerly st. a. Jose.

⁵ Formerly st. a. Fred B. Dalsell.

⁶ Formerly st. a. The Oak.

[†] Estimated.

MERCHANT STEAM VESSELS OF THE UNITED STATES—Continued.

Official No.	Signal letters.	Rig.	Name of vessel.	Gross tonnage.	Net tonnage.	Length.	Breadth.	Depth.	Nominal horsepower.	Indicated horsepower.	When built.	Where built.	Home port (where permanent document issued).
						Feet.	Feet.	Feet.					
92551		St. a.	M. Dewing	71	51	50.0	19.7	5.4	150		1893	Boston, Mass.	Providence, R. I.
92509		St. a.	M. Dougherty	43	43	71.0	17.2	6.0			1893	Pittsburg, Pa.	Pittsburg, Pa.
90872		St. p.	M. Martin	570	455	191.0	29.3	8.1			1863	Jersey City, N. J.	New York, N. Y.
91959		St. a.	M. Moran	66	33	71.4	18.5	8.0			1867	Athens, N. Y.	Do.
93023		St. a.	M. MORAN	121	82	84.5	19.0	8.5		1,500	1900	Philadelphia, Pa.	Do.
106191		St. c. bt.	M. Moran	137	106	96.0	17.7	7.0			1885	Lockport, N. Y.	Do.
90164		St. a.	M. Shields	34	17	62.0	14.6	5.2		65	1870	Chicago, Ill.	Chicago, Ill.
91672		St. a.	M. Sicken	212	168	128.9	26.0	9.7			1884	Marine City, Mich.	Port Huron, Mich.
90904		St. c. bt.	M. Talcott	96	68	113.1	16.0	6.4			1870	Chicago, Ill.	Chicago, Ill.
90728		St. a.	M. A. Gagnon	18	18	48.3	12.0	5.8			1874	Two Rivers, Wis.	Milwaukee, Wis.
92929		St. a.	M. A. HANNA	4,061	3,116	411.0	50.0	24.5			1899	Cleveland, Ohio	Cleveland, Ohio.
91233		St. a.	M. A. Knapp	60	9	50.0	12.9	6.0			1860	Manitowoc, Wis.	Milwaukee, Wis.
92528		St. a.	M. A. Knapp	18	31	86.2	17.8	8.3			1893	Benton Harbor, Mich.	Do.
92264		St. a.	M. B. Harlow	57	28	69.0	17.6	7.0	165		1891	Alexandria, Va.	Norfolk, Va.
92735		St. a.	M. B. Shaw	39	22	67.0	11.8	5.3			1896	Hickman, Ky.	Memphis, Tenn.
92013		St. a.	M. C. Neff	276	210	137.0	23.9	10.8			1848	Oaksho, Wis.	Grand Haven, Mich.
90792		St. a.	M. D. Carrington	64	32	67.0	18.0	8.6	150		1875	Buffalo, N. Y.	Duluth, Minn.
92083		St. p.	M. D. Moore	105	52	71.0	31.0	5.9			1840	Oaksho, Wis.	Milwaukee, Wis.
92438		St. p.	M. D. Wayman	242	157	125.0	24.0	8.8			1891	Pittsburg, Pa.	Pittsburg, Pa.
90314		St. a.	M. D. Wheeler	31	15	60.0	16.0	5.8			1871	Philadelphia, Pa.	Newark, N. J.
92911	K. N. R. V.	St. a.	M. E. LUCKENBACH	439	246	184.8	27.0	16.0		1,000	1896	Camden, N. J.	New York, N. Y.
90492		St. a.	M. F. Merick	133	77	92.0	24.5	10.2			1873	Detroit, Mich.	Port Huron, Mich.
92524		St. a.	M. G. Hauser	73	36	72.0	18.0	8.8			1893	Sauquoit, Mich.	Chicago, Ill.
91485		St. a.	M. M. Drake	1,102	948	201.0	34.5	14.6			1842	Buffalo, N. Y.	Cleveland, Ohio.
92917		St. a.	M. P. Brown	60	54	88.0	15.0	5.6			1890	Baldwinsville, N. Y.	Albany, N. Y.
75173		St. a.	M. P. Howlett	53	36	64.0	21.0	6.4			1868	Baltimore, Md.	Philadelphia, Pa.
92628		St. p.	M. P. Wells	87	87	128.5	21.0	3.0			1849	Belle Vernon, Pa.	Cincinnati, Ohio.
91944		St. a.	M. T. Greene	523	421	155.0	30.0	11.6			1887	Gibraltar, Mich.	Detroit, Mich.
91995		St. a.	M. W. Hunt	41	20	63.5	15.6	6.5			1899	Philadelphia, Pa.	Baltimore, Md.
92824		St. a.	M. Mitchell Davis	85	58	81.0	19.2	8.9			1897	Solomons Island, Md.	Washington, D. C.
91919		St. c. bt.	M. and J. Tracy	137	104	95.6	17.4	9.0			1847	Buffalo, N. Y.	Buffalo, N. Y.
91869		St. a.	M. and M.	96	67	81.5	18.0	5.6	75		1886	Thouaston, Me.	Hucksport, Me.
92242		St. a.	M. and M.	30	22	87.0	16.0	5.0			1890	Menokaunee, Wis.	Grand Haven, Mich.
91470		St. a.	Mabel	84	42	62.9	20.0	8.6			1842	Philadelphia, Pa.	Hartford, Conn.
92070		St. a.	Mabel	26	13	51.9	13.5	5.1			1848	Tottenville, N. Y.	Perth Amboy, N. J.
92525		St. a.	Mabel	50	26	61.2	18.0	7.0	160		1893	Athens, N. Y.	New York, N. Y.
92540		St. p.	Mabel	72	62	91.0	22.0	4.0			1893	New Iberia, La.	Brashear, La.
93050		St. p.	Mabel B.	8	5	78.8	7.9	1.6			1899	Grantville, W. Va.	Wheeling, W. Va.
92984		St. p.	Mabel C.	74	37	54.0	13.7	3.0			1898	St. Michael, Alaska	Omaha, Nebr.
92715		St. a.	Mabel S.	48	24	65.3	17.7	6.0			1896	New London, Conn.	Stonington, Conn.
90783		St. a.	Mabel Bird	138	69	109.9	18.4	8.2	50		1875	Bath, Me.	Greensport, N. Y.
92096		St. a.	Mabel Bradshaw	331	177	135.0	26.0	9.0			1869	Benton Harbor, Mich.	Chicago, Ill.
92327		St. p.	Mabel Comeaux	397	397	178.0	36.0	6.5			1891	Jeffersonville, Ind.	Shieldboro, Miss.
91262		St. a.	Mabel L. Stevens	31	21	66.6	16.3	4.8	34		1896	South Norwalk, Conn.	Bridgeport, Conn.
92839		St. p.	Mable	59	49	70.4	13.7	3.9			1896	Huntington, Oreg.	Portland, Oreg.
76042		St. a.	McCaldin Bros.	63	31	82.0	17.8	8.3			1886	Perth Amboy, N. J.	New York, N. Y.
18474		St. a.	McCormick	23	11	51.0	13.6	6.2			1867	Buffalo, N. Y.	Toledo, Ohio.
91838		St. a.	McCormick	160	120	106.0	24.7	8.0			1887	Grand Haven, Mich.	Buffalo, N. Y.
106459		St. bge	McKeever Bros	107	76	80.4	23.2	8.6	36		1889	Wilmington, Del.	New York, N. Y.
92959		St. p.	McMinnville	137	102	90.4	21.0	4.0			1899	Portland, Oreg.	Portland, Oreg.
92226	K. L. B. C.	St. a.	MACKINAW	2,578	2,005	270.0	41.9	24.0			1890	West Bay City, Mich.	New York, N. Y.
92598		St. a.	Madagascar	1,203	912	241.0	37.0	13.8			1894	do.	Chicago, Ill.
92394		St. a.	Mad-lra	51	25	64.5	16.5	8.6	100		1892	Philadelphia, Pa.	Philadelphia, Pa.
92523		St. a.	Madeleine	74	37	66.0	18.9	6.8			1893	Cape Elizabeth, Me.	Boston, Mass.
92938		St. a.	Madelaine	14	9	45.7	14.6	4.0			1899	South Boston, Mass.	Do.
92550		St. J.	MADGE	9	5	65.5	10.5	3.2			1897	Charleston, W. Va.	Wheeling, W. Va.
92462		St. p.	Madison	292	292	157.4	45.4	6.1			1892	Jeffersonville, Ind.	St. Louis, Mo.
92953	K. P. F. J.	St. a.	MAE	2,201	1,497	252.7	42.0	24.0			1899	Toledo, Ohio	New York, N. Y.
93049		St. a.	MAE	15	10	45.0	8.2	2.5			1899	Racine, Wis.	Chicago, Ill.
92678		St. a.	MAE Martel	38	28	71.2	14.5	6.4	35		1895	Saugatuck, Mich.	Milwaukee, Wis.
17324		St. p.	Magenta	636	510	197.0	30.6	9.9			1842	Kaat Albany, N. Y.	Perth Amboy, N. J.
90013		St. p.	Maggie	606	494	164.0	28.6	8.5	323		1869	Wilmington, Del.	Baltimore, Md.
91330		St. p.	Maggie	193	134	131.0	24.0	4.0			1881	Pittsburg, Pa.	Pittsburg, Pa.
92183		St. p.	Maggie	52	39	76.1	19.3	2.4			1890	Wilmington, N. C.	Charleston, S. C.
92375		St. a.	Maggie	55	36	67.9	20.9	6.5	40	80	1891	Albion, Cal.	San Francisco, Cal.
92490		St. p.	Maggie	87	71	78.0	24.0	4.9	160		1892	St. Augustine, Fla.	New York, N. Y.
92519		St. a.	Maggie	19	9	50.0	12.0	4.7			1893	Mobile, Ala.	Mobile, Ala.
92616		St. p.	Maggie	50	50	88.9	18.0	3.5			1894	Yasoo City, Miss.	Vicksburg, Miss.
128732		St. a.	Maggie	28	12	62.8	14.8	4.6			1879	Savannah, Ga.	Savannah, Ga.
90586		St. a.	Maggie Ashton	13	6	48.8	11.0	5.6			1871	Buffalo, N. Y.	Detroit, Mich.

¹ Formerly st. c. bt. Alfred Morgan.

² Formerly sch. Julia A. Jones.

³ Formerly st. a. John A. Carnie.

⁴ Formerly st. a. A. A. Anastaphlevo.

⁵ Formerly sch. Alfred Luster.

⁶ Formerly st. bge. { a Walter W.

⁷ Formerly st. a. Cannochee.

⁸ Estimated.

⁹ Sold to U. S. Q. M. D., April 30, 1906.

MERCHANT STEAM VESSELS OF THE UNITED STATES—Continued.

Official No.	Signal letters.	Rig.	Name of vessel.	Gross tonnage.	Net tonnage.	Length.	Breadth.	Depth.	Nominal horsepower.	Indicated horsepower.	When built.	Where built.	Home port (where permanent document issues).
						Feet.	Feet.	Feet.					
91856		St. p.	Maggie Bells	52	52	95.6	18.4	8.6			1884	Madison, Ind.	Paducah, Ky.
92168		St. a.	Maggie Duncan	535	377	164.5	31.8	11.7			1890	Fort Howard, Wis.	Port Huron, Mich.
90582		St. a.	Maggie Lutz	15	6	45.0	12.5	4.3			1873	Sheboygan, Wis.	Grand Haven, Mich.
90994		St. a.	Maggie Marshall	368	279	150.0	30.0	11.3	270		1873	Manitowish, Mich.	Do.
91466		St. a.	Maggie J. Jory	20	10	49.2	13.2	6.0			1882	Baltimore, Md.	Norfolk, Va.
90760		St. a.	Maggie S. Robinson	16	8	54.2	13.5	5.5			1873	Albany, N. Y.	New York, N. Y.
92538		St. a.	Magnet	47	23	67.3	16.0	8.4			1893	Port Blakeley, Wash.	Seattle, Wash.
90304		St. a.	Magnet	42	31	62.0	14.0	8.0	80		1871	Ferrysburg, Mich.	Galveston, Tex.
90830		St. a.	Magnet	34	19	73.0	9.6	4.0			1875	Jacksonville, Fla.	Tampa, Fla.
91760		St. y.	Magnet	23	14	60.0	12.0	6.0			1884	Pamrapo, N. J.	New York, N. Y.
91562	K. C. H. J.	St. y.	Magnolia	137	109	56.8	17.8	6.9			1883	Bristol, R. I.	Greenport, N. Y.
91954		St. a.	Mahar and Burns	177	144	57.9	17.6	9.2			1887	Lockport, N. Y.	Albany, N. Y.
92454		St. a.	MAHONING	2,149	1,744	274.9	40.2	23.2			1892	Wyandotte, Mich.	erie, Pa.
91329		St. a.	Maid of Kent	171	116	101.9	21.3	7.9	80		1881	Wilmington, Del.	Bridgeport, Conn.
17738		St. p.	Maid of Perth	148	98	82.6	23.7	7.9			1887	Newburg, N. Y.	New York, N. Y.
92727		St. a.	Maid of the Mist	98	62	75.8	18.8	6.5	50		1892	Niagara Falls, N. Y.	Niagara Falls, N. Y.
16445		St. a.	Maine	332	235	132.3	27.6	11.8			1882	Cleveland, Ohio	Detroit, Mich.
92049		St. p.	Maine	850	545	174.0	38.6	13.2	1,450		1888	Wilmington, Del.	New York, N. Y.
92391	K. L. D. B.	St. a.	MAINE	2,398	1,508	302.7	44.0	17.5	13,000		1891	do.	Providence, R. I.
92190		St. y.	Mainland	15	7	47.7	19.8	5.8			1890	Bath, Me.	Portland, Me.
92116		St. a.	Majestic	1,965	1,609	291.0	40.4	21.1	1,800		1889	West Bay City, Mich.	Detroit, Mich.
92227		St. a.	Majestic	56	29	78.0	18.0	7.6			1890	Bordentown, N. J.	Trenton, N. J.
91269		St. a.	Major	10	5	37.3	10.8	3.8	21		1880	Mathews County, Va.	Norfolk, Va.
92398		St. p.	Major	38	19	59.9	26.5	4.9			1891	Hawesville, Ky.	Evansville, Ind.
92314		St. bge.	Major	147	110	108.7	24.4	8.0			1891	Buffalo, N. Y.	erie, Pa.
92385		St. a.	Major Dana	82	28	64.9	16.0	8.0	80		1891	Grand Haven, Mich.	Marquette, Mich.
17524		St. p.	Major Reynolds	539	428	204.3	30.2	7.2	80		1853	Wilmington, Del.	Bridgeport, N. J.
91834		St. a.	Major Ulrich	12	6	35.0	13.6	5.0			1898	Brooklyn, N. Y.	New York, N. Y.
91864		St. a.	Major W. Allen	27	13	60.0	12.0	5.2			1898	Wilmington, Del.	Baltimore, Md.
17117		St. a.	Major Henry Brewerton	63	32	62.0	19.0	7.5	127		1887	Baltimore, Md.	Do.
92061	K. N. L. B.	St. y.	MALAY	173	99	131.0	20.6	10.6			1898	Chester, Pa.	Newport, R. I.
92973		St. a.	MALIBTOA	5,229	3,921	454.0	50.6	24.3			1899	Lorain, Ohio	Cleveland, Ohio.
92566		St. p.	Mallard No. 3	10	10	60.0	10.0	2.0			1893	Wilmington, Del.	Kavanaugh, Ind.
91957		St. a.	Mame	73	43	75.2	13.0	3.2			1887	Southouse, Wash.	Pt. Townsend, Wash.
91689		St. a.	Mamie	81	18	59.3	15.0	7.0			1884	Baltimore, Md.	Norfolk, Va.
93034		St. a.	Mamie B.	8	8	54.4	8.8	3.0			1900	Lansing, Iowa	La Crosse, Wis.
91156		St. a.	Mamie Coyle	44	22	69.0	18.0	7.2	118		1870	Chester, Pa.	New Orleans, La.
90368		St. a.	Mamie Higgins	77	40	87.8	17.8	7.2	129		1879	Buffalo, N. Y.	Galveston, Tex.
91694		St. y.	Manatee	44	22	72.1	18.9	7.7	60		1899	Brooklyn, N. Y.	Philadelphia, Pa.
92620		St. a.	MANATEE	104	66	107.9	20.5	6.2			1884	Newburg, N. Y.	Jacksonville, Fla.
92087		St. a.	MANATI	41	20	69.2	17.6	4.5	120		1894	Sparrows Point, Md.	Hoiston, Mass.
91176		St. a.	Manchester	2,132	1,611	281.0	41.0	20.0	1,000		1899	Wyandotte, Mich.	Milwaukee, Wis.
91701		St. a.	Manhattan	154	104	104.4	19.5	7.7	125		1879	Mystic Bridge, Conn.	New London, Conn.
91965		St. a.	Manhattan	159	75	91.7	28.6	7.5			1884	Rondout, N. Y.	New York, N. Y.
92390	K. J. H. R.	St. a.	Manhattan	1,845	1,103	252.4	38.0	19.4			1887	Detroit, Mich.	Sandusky, Ohio.
92762		St. a.	Manhattan	1,892	982	233.9	40.7	24.5	1,200		1891	Bath, Me.	Portland, Me.
91704		St. p.	Manhattan Beach	51	42	67.6	15.3	4.6			1896	Marietta, Ohio	New Orleans, La.
91365		St. a.	Manitowac	630	436	162.9	32.5	12.2			1884	Newburg, N. Y.	New York, N. Y.
92706		St. a.	Manitowac	33	17	62.7	15.2	6.4			1881	Baltimore, Md.	Edenton, N. C.
91436		St. a.	Manitowac	157	96	102.0	22.9	9.0			1897	Noank, Conn.	Newport, R. I.
92521		St. a.	Manitowic	473	382	157.1	31.1	12.5			1882	Goussier, Mich.	Detroit, Mich.
93026	K. P. T. L.	St. a.	MANITOU	2,944	2,391	274.7	42.2	26.8	12,500		1893	Chicago, Ill.	Duluth, Minn.
16105		St. a.	MANNA HATA	1,103	735	216.0	32.0	23.3	1,000		1900	Wilmington, Del.	Philadelphia, Pa.
92170		St. a.	Manole	49	24	71.2	16.1	7.9			1862	Baltimore, Md.	Mobile, Ala.
92437		St. a.	Manfield	2,325	1,835	282.4	40.3	21.2			1890	Cleveland, Ohio	Cleveland, Ohio.
91986	K. H. Q. V.	St. a.	Manitowac	262	351	150.3	32.0	8.2			1892	do.	erie, Pa.
91324		St. p.	Manitowac	583	408	190.0	28.0	9.0	1,400		1887	Wilmington, Del.	New York, N. Y.
92983	K. P. L. Q.	St. a.	Manitowac	370	249	142.2	24.8	8.1			1881	Grand Isle, Vt.	Burlington, Vt.
92867	K. P. H. M.	St. a.	MANACAIRO	1,771	1,065	267.5	37.6	18.5	1,100		1899	Wilmington, Del.	Wilmington, Del.
90646		St. a.	Manara	37	25	66.7	12.7	7.6			1896	Brooklyn, N. Y.	New York, N. Y.
92599		St. a.	Margaret	17	8	59.6	14.6	4.9			1872	Lake Charles, La.	Galveston, Tex.
92729		St. p.	Margaret	228	201	142.0	28.0	4.6	500		1894	Evansville, Ind.	Cairo, Ill.
92990	K. N. J. W.	St. y.	MARGARET	674	379	175.0	28.0	7.5	100	1375	1896	Newport News, Va.	New Haven, Conn.
16322		St. a.	Margaret A. Lenox	59	40	87.7	15.1	8.4			1896	New York, N. Y.	New York, N. Y.
91584		St. a.	Margaret J. Sanford	529	290	140.9	32.0	7.0			1897	St. Michael, Alaska	St. Michael, Alaska
91779		St. p.	Margery	48	22	68.6	15.0	7.4			1864	New Brunswick, N. J.	New York, N. Y.
92467		St. a.	Margot McCann	77	55	65.2	18.5	8.0			1882	Jersey City, N. J.	Do.
92423		St. a.	Margretta	169	117	64.4	28.1	8.5			1885	East Portland, Oreg.	Pt. Townsend, Wash.
92044		St. y.	Marguerite	26	22	66.9	15.2	6.6	75		1894	Grand Haven, Mich.	Grand Haven, Mich.
92504		St. a.	Marguerite	18	9	82.6	13.2	4.7			1892	Ashabula, Ohio	Sandusky, Ohio.
		St. y.	Marguerite	46	28	74.2	14.7	6.5	20		1889	City Island, N. Y.	New York, N. Y.
		St. a.	Marguerite	128	64	96.3	21.8	10.8			1893	Kennebunk Port, Me.	Boston, Mass.

¹ Formerly st. a. William Crippin.

² Formerly st. a. Ella Wood No. 2.

³ Formerly st. a. Mischief.

⁴ Formerly st. a. Mary Shaw.

[†] Estimated.

[‡] Composite.

MERCHANT STEAM VESSELS OF THE UNITED STATES—Continued.

Official No.	Signal letters.	Rig.	Name of vessel.	Gross tonnage.	Net tonnage.	Length.	Breadth.	Depth.	Nominal horsepower.	Indicated horsepower.	When built.	Where built.	Home port (where permanent document issued).
92583		St. a.	MARGUERITE.	27	13	45.8	14.0	6.0			1894	Cleveland, Ohio.	Cleveland, Ohio.
92912		St. a.	Marguerite	44	34	64.0	14.0	4.2			1894	Florence, Oregon.	Yaquina, Ore.
92947		St. a.	Marguerite	8	7	30.3	10.0	3.6			1899	Paulsboro, N. J.	Camden, N. J.
92846		St. a.	Marguerite	29	19	58.0	12.3	3.4			1898	Olympia, Wash.	Pt Townsend, Wash.
92652		St. a.	Marguerite	18	12	47.5	10.5	5.0			1899	Baltimore, Md.	Baltimore, Md.
91960		St. y.	Maria	202	184	115.0	24.0	8.9	156		1887	Portland, Ore.	Portland, Ore.
90757		St. a.	Maria B. M.	25	14	48.6	13.5	5.6	15		1874	Grand Haven, Mich.	Grand Haven, Mich.
92205		St. a.	Maria Hoffmann	78	59	77.3	19.9	8.9			1890	Brooklyn, N. Y.	New York, N. Y.
91268		St. a.	Marian	19	9	52.6	12.0	6.5			1880	Baltimore, Md.	Baltimore, Md.
91739		St. p.	Marian	522	522	206.0	66.0	6.7	42		1885	Jeffersonville, Ind.	St. Louis, Mo.
92136		St. c. bt.	Marian	128	94	91.8	17.4	8.5			1889	Buffalo, N. Y.	New York, N. Y.
93029		St. p.	Marian	417	218	141.0	35.0	5.7			1900	Augusta, Ga.	Savannah, Ga.
91130		St. a.	Marian Teller	33	21	52.2	14.4	4.8	72		1879	West Bay City, Mich.	Detroit, Mich.
92736		St. a.	MARCOPIA	4,223	3,660	406.0	48.2	23.4			1895	Chicago, Ill.	Cleveland, Ohio.
92455		St. y.	Mario	16	8	55.1	12.0	4.8	145		1892	Bath, Me.	Boston, Mass.
92594		St. a.	Mario	43	28	58.8	16.7	7.0			1894	Keenebunk Port, Me.	Portsmouth, N. H.
92621		St. a.	Mario	121	56	65.8	20.8	6.7			1894	Washington, N. C.	New York, N. Y.
92711		St. y.	Mario	37	25	63.9	14.2	5.4			1895	Middletown, Conn.	New Orleans, La.
28132		St. p.	Mario J.	145	72	100.0	22.0	3.5			1890	Helena, Ark.	Dubuque, Iowa.
93022		St. a.	Mario Cooper	46	31	70.8	18.5	8.2			1900	Tampa, Fla.	Tampa, Fla.
91647		St. a.	MARIE G. HAVERN	25	12	47.5	13.7	5.1			1883	Astoria, Ore.	Mary Island, Alaska.
91564		St. a.	Marietta	36	18	66.4	14.9	6.8			1883	Chicago, Ill.	Duluth, Minn.
91840		St. a.	Marietta	29	21	56.0	17.0	4.7	25		1896	Perry's Island, N. J.	Trenton, N. J.
92372		St. a.	Marietta	40	20	60.4	14.5	6.3			1891	Berkley, Va.	Norfolk, Va.
92749	K. N. B. W.	St. y.	MARIETTA	153	104	142.1	18.1	8.9			1897	Brooklyn, N. Y.	New York, N. Y.
02-82		St. y.	MARINA	2,431	1,992	292.0	40.2	20.6			1891	Chicago, Ill.	Cleveland, Ohio.
105228		St. p.	Martine	371	371	178.0	28.0	5.0			1873	Cincinnati, Ohio.	Pittsburg, Pa.
91-57		St. a.	Marinette	61	50	71.0	18.0	9.0			1885	Manitowoc, Wis.	Toledo, Ohio.
91884		St. a.	Marion	47	23	64.2	16.9	6.2			1896	South Amboy, N. J.	Perth Amboy, N. J.
92084		St. a.	Marion	17	8	43.6	13.0	7.3	100		1889	East Saginaw, Mich.	Cleveland, Ohio.
92102		St. a.	Marion	930	672	302.2	34.7	13.1	1,000		1889	Shelbygan, Wis.	Milwaukee, Wis.
92757		St. a.	Marion	93	63	84.4	22.0	8.7			1896	Tomkins Cove, N. Y.	New York, N. Y.
92852		St. a.	MARION	63	45	60.3	18.5	7.8			1894	Buffalo, N. Y.	Marquette, Mich.
92906		St. a.	Marion	14	10	41.4	13.4	4.7	16		1898	Bristol, R. I.	Providence, R. I.
125739		St. a.	Marion	62	31	77.7	17.4	8.1	125		1879	Baltimore, Md.	Wilmington, N. C.
136319		St. a.	Marion	23	16	44.5	12.3	6.5			1892	Buffalo, N. Y.	Buffalo, N. Y.
145221	K. C. F. W.	St. y.	Marion	39	25	86.6	17.0	5.8			1890	Greentown, N. Y.	Newark, N. J.
92978		St. a.	Marion	11	7	36.0	8.8	4.4			1899	Middletown, Conn.	Hartford, Conn.
91854	K. B. G. T.	St. shp.	Mariposa	3,158	1,939	314.0	41.0	17.3	3,000		1883	Philadelphia, Pa.	San Francisco, Cal.
92448		St. a.	MARIPOSA	2,631	2,308	330.1	45.2	20.8			1892	Philadelphia, Pa.	Cleveland, Ohio.
91039		St. y.	Mariquita	11	5	51.2	11.8	4.0			1873	Rhinbeck, N. Y.	Hurlington, Vt.
92169		St. a.	MARISKA	2,325	1,835	282.4	40.3	21.2			1890	Cleveland, Ohio.	Cleveland, Ohio.
92459		St. a.	MARITANA	2,957	2,420	330.0	45.2	20.3			1892	Chicago, Ill.	Do.
28117	K. J. G. F.	St. y.	Marjancha	17	14	55.0	11.2	4.2			1901	Nyack, N. Y.	New York, N. Y.
92942		St. a.	Marjorie	29	20	48.3	15.2	4.8			1894	Brewer, Me.	Rangor, Me.
136425	K. L. V. N.	St. y.	Marjorie	40	30	67.0	13.7	8.0	60		1894	Bristol, R. I.	Bristol, R. I.
136748	K. P. G. T.	St. y.	MARJORIE	245	138	145.2	21.0	12.4		60	1899	Chester, Pa.	Do.
91795		St. a.	Markwell	13	6	44.6	12.6	4.8	50		1885	Vermilion, Ohio.	Sandusky, Ohio.
91998		St. a.	Mark Hopkins	732	493	188.0	32.6	14.0			1888	Grand Haven, Mich.	Port Huron, Mich.
92006		St. a.	Mark B. Correll	261	192	120.9	26.8	9.8			1888	Manitowoc, Wis.	Grand Haven, Mich.
92660		St. a.	Market Boy	9	9	33.0	10.4	2.8			1895	Hoquiam, Wash.	Pt Townsend, Wash.
13160		St. a.	Marlborough	944	710	192.9	24.1	11.0			1884	Brooklyn, N. Y.	New York, N. Y.
110465		St. a.	Marquette	1,343	1,117	235.0	35.7	18.5			1881	Cleveland, Ohio.	Cleveland, Ohio.
91242		St. c. bt.	Mars	131	105	95.4	17.8	8.9			1880	Ithaca, N. Y.	Buffalo, N. Y.
92153	K. G. V. D.	St. a.	Mars	278	139	117.2	23.0	15.7	600		1890	Camden, N. J.	Philadelphia, Pa.
91408		St. a.	Marshall F. Butters	376	229	164.0	30.4	10.5	275		1882	Milwaukee, Wis.	Grand Haven, Mich.
91147		St. a.	Martha	12	6	42.5	11.0	4.5	12		1879	Bordentown, N. J.	Wilmington, Del.
92448		St. a.	Martha	46	33	62.7	15.6	5.0			1892	Westerly, R. I.	Stonington, Conn.
92785		St. a.	Martha	74	50	75.1	18.4	6.7			1897	Yonkers, N. Y.	Beaufort, S. C.
93013		St. a.	Martha	16	11	42.7	16.3	4.9			1900	Tottenville, N. Y.	Cold Spring, N. Y.
92779		St. p.	Martha M.	32	32	79.0	21.0	3.1			1897	Mobile, Ala.	Mobile, Ala.
91601		St. a.	Martha Bogert	12	6	34.5	18.5	4.9			1882	Brooklyn, N. Y.	New York, N. Y.
92859		St. p.	Martha Clow	52	46	66.0	17.0	3.0			1898	Stockton, Cal.	Chicago, Ill.
91114		St. a.	Martha Helen	75	50	82.0	16.7	7.4	100		1878	Berkley, Va.	Jacksonville, Fla.
17111		St. a.	Martha Stearns	330	260	149.8	22.8	7.6	145		1863	Wilmington, Del.	Philadelphia, Pa.
92863		St. a.	Martha Wilkes	108	69	60.0	17.1	6.5			1896	Seattle, Wash.	Washington, D. C.
91540		St. p.	Martha E. Dickerman	162	126	110.0	22.0	8.5			1882	Norfolk, Va.	New York, N. Y.
90288		St. p.	Martha Vineyard	515	363	171.2	28.0	9.4			1871	Brooklyn, N. Y.	New Bedford, Mass.
17649		St. a.	Martin Dallman	17	8	52.0	11.4	4.4	36		1868	Philadelphia, Pa.	Washington, D. C.
41499	K. N. D. C.	St. a.	Martinique	998	532	203.4	37.9	12.6			1897	Bath, Me.	St. Augustine, Fla.
92191		St. a.	MARUBA	2,311	1,836	290.6	48.2	21.1			1890	Cleveland, Ohio.	Cleveland, Ohio.
92910		St. a.	MARY	28	22	71.0	13.0	5.8	25		1876	Milwaukee, Wis.	Grand Haven, Mich.
91171		St. bgs.	Mary	122	96	61.6	17.8	6.3			1865	Wilmington, Del.	Philadelphia, Pa.

* Formerly st. p. Zip McCoy.

* Formerly st. y. Theresa.

* Formerly st. s. Canton.

* Formerly st. a. E. C. Shafer.

* Formerly st. y. Theresa.

* Formerly st. y. Zayda.

* Formerly st. y. Eugenia.

* Formerly st. y. Eugenia.

* Formerly st. a. Jehu L. Haabrouck.

* Formerly st. a. Republic.

* Formerly st. a. Lincoln.

† Estimated.

MERCHANT STEAM VESSELS OF THE UNITED STATES—Continued.

Official No.	Signal letters.	Reg.	Name of vessel.	Gross tonnage.	Net tonnage.	Length.	Breadth.	Depth.	Nominal horsepower.	Indicated horsepower.	When built.	Where built.	Home port (where permanent document issued).
						Feet.	Feet.	Feet.					
91493		St. a.	Mary	340	245	124.0	26.2	11.0			1882	Marine City, Mich.	Grand Haven, Mich.
91782		St. a.	Mary	27	13	53.0	14.5	7.0			1885	Athens, N. Y.	Philadelphia, Pa.
92442		St. a.	Mary	218	134	137.7	30.8	7.0	200		1892	Toledo, Ohio	Detroit, Mich.
92731		St. a.	Mary	75	37	81.7	18.8	8.9		275	1896	Baltimore, Md.	Baltimore, Md.
92836		St. a.	Mary	27	14	64.7	14.8	5.9			1897	Scranton, Miss.	Shieldsboro, Miss.
92920		St. p.	Mary	198	138	141.0	28.0	8.6			1899	Jeffersonville, Ind.	Mobile, Ala.
120927		St. a.	Mary	174	118	96.9	20.0	8.0			1-93	Monroe, Mich.	Port Huron, Mich.
92798		St. a. p.	Mary A.	29	29	58.0	16.0	3.0			1896	Mount Carmel, Ill.	Evansville, Ind.
136134		St. p.	Mary B.	90	90	95.4	22.9	4.2			1899	Lake City, Minn.	La Crosse, Wis.
93025		St. a.	Mary D.	7	5	37.1	10.0	3.9			1900	Roche Harbor, Wash.	Pt. Townsend, Wash.
92278		St. p.	Mary H.	63	61	113.0	18.0	3.9			1891	Hooksburg, Ohio	Wheeling, W. Va.
126364		St. a.	Mary H.	208	165	116.0	29.5	7.2			1896	Nicollet, Wis.	Sandusky, Ohio.
90944		St. a.	Mary J.	56	39	75.0	17.6	5.9	40		1876	Buffalo, N. Y.	New York, N. Y.
92088		St. p.	Mary N.	56	36	69.0	14.0	3.0			1899	Paducah, Ky.	Paducah, Ky.
90858		St. a.	Mary Ann	40	20	72.6	15.9	6.2	52		1876	Chester, Pa.	Perth Amboy, N. J.
90701		St. a.	Mary Bell	38	24	58.7	11.0	9.0			1870	Buffalo, N. Y.	Marquette, Mich.
92450		St. p.	Mary Blue	113	56	76.3	19.7	3.0		90	1892	Hull, Fla.	Key West, Fla.
90174		St. a.	Mary Draper	46	24	62.0	16.0	5.9			1869	Jacksonville, Fla.	Charleston, S. C.
91085		St. p.	Mary Garratt	810	728	172.0	45.0	8.2	605		1878	Stockton, Cal.	San Francisco, Cal.
90489		St. a.	Mary Groh	139	69	112.7	22.6	8.0	75		1873	Black River, Ohio	Port Huron, Mich.
92392		St. p.	Mary Hill	97	72	100.0	21.0	3.0			1899	Jeffersonville, Ind.	Burlington, Iowa.
92161		St. a.	Mary Jane	19	9	50.6	14.6	5.2			1896	Neusk, Conn.	Portland, Me.
92009		St. p.	Mary Lucy	153	97	118.0	22.8	4.3			1897	Madison, Ind.	Evansville, Ind.
92752		St. a.	Mary Lee	34	23	60.0	15.0	6.0			1896	Scranton, Miss.	Pensacola, Fla.
90290		St. a.	Mary Lewis	35	19	66.2	15.1	6.3			1863	Wilmington, Del.	New York, N. Y.
90378		St. a.	Mary Louise	87	83	88.2	19.2	9.2			1871	Philadelphia, Pa.	Pensacola, Fla.
6381		St. a.	Mary Louise	36	18	64.3	16.0	6.0	61		1864	do	Philadelphia, Pa.
140994		St. a.	Mary McLvaine	34	17	57.5	16.2	6.8			1846	Tottenville, N. Y.	do
17578		St. a.	Mary McLane	40	20	55.0	15.0	7.0			1868	Chicago, Ill.	Grand Haven, Mich.
92348		St. a.	Mary Mann	11	6	61.5	13.5	2.7			1891	Osaka, Minn.	Duluth, Minn.
90493		St. a.	Mary Mills	160	119	117.9	24.2	8.6	80		1872	Vicksburg, Mich.	Milwaukee, Wis.
92507		St. p.	Mary Patten	508	378	182.0	28.1	7.8	200		1893	Brooklyn, N. Y.	Perth Amboy, N. J.
14982		St. p.	Mary Powell	943	877	288.0	34.6	9.2			1891	New York, N. Y.	Albany, N. Y.
92141		St. p.	Mary Rose	27	27	72.0	16.4	4.0			1889	Patterson, La.	Brashear, La.
92425		St. a.	Mary Scott	47	36	74.0	16.2	6.0	90		1892	Ludington, Mich.	Marquette, Mich.
92515		St. p.	Mary Stewart	91	91	100.0	20.0	3.2			1893	Spottsville, Ky.	Wheeling, W. Va.
91423		St. a.	Mary Wittich	128	92	102.5	24.4	10.6			1882	Camden, N. J.	Mobile, Ala.
91018		St. a.	Mary A. Day	28	13	49.4	9.8	5.0			1877	Buffalo, N. Y.	Marquette, Mich.
92075		St. a.	Mary A. McGregor	711	531	179.2	33.1	14.8			1889	Grand Haven, Mich.	Cleveland, Ohio.
90520		St. a.	Mary B. Curtis	78	89	83.8	18.4	8.3			1873	Portland, Me.	Wilmington, Del.
91207		St. p.	Mary G. Campbell	64	64	109.0	28.0	3.0			1879	Pittsburg, Pa.	Wheeling, W. Va.
91394		St. a.	Mary D. Hume	140	83	98.2	23.0	10.0	240		1881	Elliensburg, Oreg.	San Francisco, Cal.
91247		St. a.	Mary E. Gordon	150	113	89.6	22.0	6.2			1880	Roundout, N. Y.	New York, N. Y.
90653		St. a.	Mary E. Justice	81	47	68.2	18.1	5.4			1877	Brooklyn, N. Y.	Camden, N. J.
90724		St. a.	Mary E. Pierce	21	11	44.0	13.5	8.8			1871	Buffalo, N. Y.	Port Huron, Mich.
90535		St. a.	Mary E. Roberts	91	45	93.4	16.5	6.7	50		1873	Chowan County, N. C.	New York, N. Y.
17830		St. a.	Mary E. Suydam	38	38	65.0	19.2	4.6			1868	Northport, N. Y.	Patchogue, N. Y.
92564		St. p.	Mary F. Carter	87	50	77.3	22.4	3.6			1993	Clarendon, Ark.	Memphis, Tenn.
92734		St. p.	Mary F. Golden	37	37	96.3	18.2	3.6			1896	Millwood, W. Va.	Cincinnati, Ohio.
92656		St. p.	Mary F. Graf	718	409	178.1	35.4	5.9			1896	Seattle, Wash.	Seattle, Wash.
92047		St. p.	Mary F. Perley	184	127	104.0	20.0	5.5			1846	Saniah, Wash.	do
92933		St. a.	Mary H. Boyce	922	839	181.4	34.2	14.0			1888	Grand Haven, Mich.	Grand Haven, Mich.
90908		St. a.	Mary J. Finn	51	25	74.0	18.2	7.4			1874	Philadelphia, Pa.	Portland, Me.
92351		St. p.	Mary J. Walker	61	30	68.3	17.5	8.5	50		1891	Bordentown, N. J.	Philadelphia, Pa.
91385		St. a.	Mary M. Michael	234	234	143.3	28.3	4.4			1891	New Albany, Ind.	St. Louis, Mo.
92892		St. a.	Mary P. Hall	98	49	80.5	19.6	10.4			1896	Ogdensburg, N. Y.	Ogdensburg, N. Y.
91466		St. a.	Mary R. Curt	25	12	50.4	15.0	6.0	50		1892	Petty Island, N. J.	Philadelphia, Pa.
92969		St. p.	Mary S. Bieca	214	214	170.2	81.0	6.0			1899	Mobile, Ala.	Mobile, Ala.
76877		St. a.	Mary U. Tibbens	160	167	121.0	24.5	5.6			1885	Indian River, Del.	Wilmington, Del.
90444		St. a.	Mary W. Libby	37	13	54.1	19.5	4.9	22		1874	Cape Elizabeth, Me.	Portland, Me.
91762		St. a.	Mary and Joseph	26	17	49.0	11.7	6.0			1885	Norfolk, Va.	Norfolk, Va.
92386		St. a.	Mary and Norman	17	11	55.8	14.2	5.8			1891	Ashtabula, Ohio	Sandusky, Ohio.
141344		St. y.	Maryette	44	41	58.1	20.0	7.0			1894	Cleveland, Ohio	Cleveland, Ohio.
91317		St. a.	Maryland	22	9	53.3	12.4	6.1	50		1841	Baltimore, Md.	Charleston, S. C.
91747		St. a.	Maryland	22	11	51.2	12.6	5.5	60		1884	do	Baltimore, Md.
92158		St. p.	Maryland	869	542	298.0	38.9	18.9			1890	Wilmington, Del.	New Haven, Conn.
92506		St. a.	MARYLAND	2,419	1,892	318.4	42.0	20.4			1890	Wyandotte, Mich.	Milwaukee, Wis.
106536		St. a.	MARYLAND	30	15	52.0	12.4	3.5			1893	Dover, Del.	Washington, D. C.
92298		St. a.	MASACHUSETTS	2,631	1,992	292.0	40.2	20.8			1891	Chicago, Ill.	Cleveland, Ohio.
91679		St. a.	MASCO	83	16	78.0	18.6	4.1			1894	Port Jefferson, N. Y.	Hartford, Conn.

¹ Formerly st. a. F. S. Sterling.

² Formerly st. p. Ethel Howard.

³ Formerly at a City of Nicolet.

⁴ Formerly st. a. Mary Jane.

⁵ Formerly } b British st. a. Mary Jane.

⁶ Formerly { est. a. Lena Clinton.

⁷ Formerly { b U. S. S. Clinton.

⁸ Formerly at a. Doctor John Walverton.

⁹ Formerly at a. Lovette K.

¹⁰ Formerly at a. Wiggon.

¹¹ Formerly at a. James F. Holt.

¹² Formerly sch. y. Liberty E. Ware.

¹³ Formerly at a. Irene.

¹⁴ Formerly at a. May Queen.

¹⁵ Estimated.

MERCHANT STEAM VESSELS OF THE UNITED STATES—Continued.

Official No.	Signal letters.	Rig.	Name of vessel.	Gross tonnage.	Net tonnage.	Length.	Breadth.	Depth.	Nominal horsepower.	Indicated horsepower.	When built.	Where built.	Home port (where permanent document issued).
						Feet.	Feet.	Feet.					
92176		St. a	Mascot	41	36	62.5	15.9	6.8	75		1890	Philadelphia, Pa.	Philadelphia, Pa.
92195		St. a	Mascot	29	10	45.0	13.5	6.0		10	1890	Brooklyn, N. Y.	Newark, N. J.
92253		St. a. p.	Mascot	267	199	132.0	34.0	5.0			1890	Portland, Oreg.	Portland, Oreg.
92546		St. a.	Mascot	38	18	63.0	15.5	6.0			1894	Brewer, Mo.	Mt. Desert Ferry, Mo.
92587		St. a.	Mascot	15	7	47.5	12.0	5.2	1407		1894	Boston, Mass.	Boothbay, Me.
92737		St. p.	Mascot	56	38	51.0	19.0	3.0			1898	Galena, Iowa	St. Louis, Mo.
92983		St. a.	Mascot	21	14	42.5	13.0	6.3			1899	Long Island City, N. Y.	New York, N. Y.
91772	K. D. G. Q.	St. a. sbp.	Mascotte	162	87	103.6	29.0	8.9			1885	Wyandotte, Mich.	Marquette, Mich.
92147		St. a.	Mascotte	884	520	195.5	30.0	19.6	1,200		1885	Philadelphia, Pa.	New Haven, Conn.
95331		St. a.	Mascotte	18	9	38.0	11.8	4.1	20		1889	Seattle, Wash.	Pt. Townsend, Wash.
92979		St. p.	Mascotte	20	10	50.8	13.6	5.9	26		1872	Petty Island, N. J.	Philadelphia, Pa.
92592	K. L. W. T.	St. p.	Mascotte	173	123	128.0	28.6	4.5			1899	Apalachicola, Fla.	Apalachicola, Fla.
90973		St. p.	Maspeth	49	33	75.1	13.5	6.7			1894	Morris Heights, N. Y.	New York, N. Y.
91410		St. a.	Massachusetts	2,606	2,171	322.6	42.5	15.9	900		1877	Greenpoint, N. Y.	Providence, R. I.
92123		St. a.	Massachusetts	1,415	1,041	235.0	37.2	18.0			1882	Detroit, Mich.	Sandusky, Ohio.
92608		St. c. bt.	Massapequa	47	38	62.3	18.6	4.2			1889	Massapequa, N. Y.	Trenton, N. J.
91067		St. a.	Massapequa	119	77	92.4	17.5	9.1			1894	Lockport, N. Y.	Erie, Pa.
150810		St. a.	Massena	89	59	94.4	18.0	5.5			1878	Buffalo, N. Y.	Ordensburg, N. Y.
92849	K. N. P. V.	St. a. sbp.	MATAVA	4,840	3,604	426.6	50.0	25.0			1899	Lorain, Ohio	Cleveland, Ohio.
92340		St. a.	MATANAS	3,094	2,103	360.3	41.2	26.5			1883	Belfast, Ireland	New York, N. Y.
120024		St. a.	Mathew Wilson	13	9	40.9	11.3	5.4			1891	Port Clinton, Ohio	Sandusky, Ohio.
92204		St. a.	MATOA	322	243	141.3	27.9	10.1			1872	Cleveland, Ohio	Grand Haven, Mich.
92021		St. y.	Matt Wagner	2,311	1,838	290.6	40.3	21.1	130		1890	do	Cleveland, Ohio.
92773		St. a.	Mattamukeet	53	38	62.6	12.6	6.3	130		1888	Buffalo, N. Y.	Buffalo, N. Y.
17337	H. W. D. H.	St. p.	Mattamukeet	30	13	57.0	12.4	3.6	12		1897	Fairfield, N. C.	Newbern, N. C.
92700	K. M. Q. Q.	St. a. sbp.	MATTAWAN	774	634	206.0	27.8	10.0			1862	Keyport, N. J.	New York, N. Y.
92069		St. p.	Mattie	3,301	2,490	324.5	42.4	25.7	300		1893	South Shields, England.	Do.
92658		St. p.	Mattie	19	9	32.2	10.2	3.7			1888	Frederickburg, Va.	Richmond, Va.
92256		St. p.	Mattie	58	39	65.0	18.6	8.0			1899	Brooklyn, N. Y.	New York, N. Y.
92848		St. p.	Mattie K.	61	57	110.0	20.0	3.5			1891	New Martinsville, W. Va.	Wheeling, W. Va.
92945		St. a.	Mattie M.	145	78	95.0	24.0	2.8			1894	Memphis, Tenn.	New Orleans, La.
92499		St. a.	Mattie Sargent	35	17	67.7	16.0	6.3		46	1871	Philadelphia, Pa.	Boston, Mass.
7910		St. a.	MAUCH CRUNK	642	408	145.0	32.0	14.4	1600		1893	Wilmington, Del.	New York, N. Y.
92819		St. a.	Maud	42	21	73.0	16.8	6.7			1882	Philadelphia, Pa.	Savannah, Ga.
92637		St. a.	Maud	9	9	35.6	7.6	3.2	110		1894	Manchester, Va.	Richmond, Va.
91361		St. a.	Maud S.	96	67	95.0	23.0	6.7			1899	Marine City, Mich.	Port Huron, Mich.
91343		St. a.	Maud S.	33	16	58.6	15.0	7.0			1881	Buffalo, N. Y.	Duluth, Minn.
91469		St. p.	Maud S.	45	33	68.0	16.6	5.7			1881	West Bay City, Mich.	Port Huron, Mich.
92744		St. p.	Maud S.	14	8	50.0	19.0	2.0	18		1882	Charleston, S. C.	Charleston, S. C.
92822		St. p.	Maud S.	10	10	26.0	7.3	1.8			1896	Aberdeen, Wash.	Pt. Townsend, Wash.
92742		St. y.	Maud Alma	23	20	70.0	16.0	3.0			1897	Hainbridge, Ga.	Apalachicola, Fla.
92783		St. a.	Maud Moon	9	7	37.7	9.0	3.3			1898	Buffalo, N. Y.	Buffalo, N. Y.
91056		St. a.	Maud Sammons	18	9	37.0	8.6	7.8	15		1874	Cheboygan, Mich.	Grand Haven, Mich.
91743		St. a.	Maud Wilmot	57	28	78.0	16.5	7.0	96		1878	Pittsburg, Pa.	Pittsburg, Pa.
92353		St. p.	Mande	191	101	106.0	22.6	4.5			1885	Paduach, Ky.	Memphis, Tenn.
92974		St. a.	MAUDE H.	74	38	77.4	18.2	8.8	125		1893	Baltimore, Md.	Baltimore, Md.
93910		St. p.	MAUNALOA	4,951	4,004	430.0	50.3	24.0			1890	Chicago, Ill.	Cleveland, Ohio.
92414		St. p.	Maurice	36	36	58.4	18.0	2.6			1900	Maurice, Ill.	Evansville, Ind.
91922		St. a.	Maurice	36	16	55.6	15.7	6.5	75		1892	Philadelphia, Pa.	Bridgeton, N. J.
92810		St. p.	Maurice B. Grover	2,213	1,863	272.0	40.6	21.4			1887	Cleveland, Ohio	Cleveland, Ohio.
92902		St. a.	Maxie Yost	47	47	117.6	15.6	3.6			1897	Guyandotte, W. Va.	Cincinnati, Ohio.
91523		St. a.	Maxwell A.	67	46	80.0	21.0	7.3			1891	West Bay City, Mich.	Port Huron, Mich.
92440		St. y.	May	29	20	60.5	13.9	4.2			1871	Oconto, Wis.	Grand Haven, Mich.
92518		St. y.	May	14	7	69.0	9.3	4.0	30		1892	Bordentown, N. J.	Washington, D. C.
92777		St. a.	May	48	24	80.0	16.9	5.9	150		1893	do	Trenton, N. J.
92945		St. a.	May	9	6	38.1	8.8	3.5			1895	Astoria, Oreg.	Astoria, Oreg.
92853		St. p.	May	22	15	54.5	11.4	4.5			1893	Middletown, Conn.	Hartford, Conn.
92484		St. p.	May D.	99	49	61.5	16.5	4.4			1896	San Francisco, Cal.	San Francisco, Cal.
125323		St. p.	May Bell	106	76	80.9	20.6	4.7			1892	Grifton, N. C.	Newbern, N. C.
91556		St. p.	May Fisher	52	52	92.0	18.6	4.0	40		1875	Memphis, Tenn.	New Orleans, La.
91929		St. p.	Mayflower	22	15	51.1	12.9	5.6			1883	Detroit, Mich.	Duluth, Minn.
91982		St. p.	Mayflower	828	718	187.0	44.0	5.8			1887	Pittsburg, Pa.	Pittsburg, Pa.
92593		St. y.	Mayflower	46	46	68.9	22.4	3.9			1898	Leclair, Iowa	Rock Island, Ill.
92310		St. a.	Mayflower	41	30	71.6	12.4	6.8			1898	East Boston, Mass.	Plymouth, Mass.
92201		St. p.	Mayflower	22	18	46.7	11.3	4.8			1891	Seattle, Wash.	Seattle, Wash.
92546		St. a.	Mayflower	738	424	184.2	22.5	10.7			1891	Chelsea, Mass.	Boston, Mass.
92845		St. a.	Mayflower	83	56	65.9	17.0	6.9			1891	Astoria, Oreg.	Astoria, Oreg.
91859		St. a.	May Franch	96	79	92.9	21.7	5.2			1894	Philadelphia, Pa.	Edenton, N. C.
92609		St. a.	May Garner	18	9	43.2	12.0	6.0			1883	Buffalo, N. Y.	Buffalo, N. Y.
91729		St. p.	May Graham	101	80	94.3	25.0	6.0			1893	Jacksonville, Fla.	Jacksonville, Fla.
90909		St. p.	May Graham	91	91	98.9	16.9	3.5	50		1879	St. Joseph, Mich.	Grand Haven, Mich.
				89	89	112.5	20.4	5.0			1890	do	Do.

¹ Formerly st. a. H. and F. Shaw.

² Formerly st. a. Prunavania.

³ Formerly Spanish st. sbp. Guido.

⁴ Formerly st. a. Fayette.

⁵ Formerly British st. sbp. Asturian Prince.

⁶ Formerly st. a. E. A. Sander.

⁷ Formerly st. p. Carl Scharr.

[†] Estimated.

MERCHANT STEAM VESSELS OF THE UNITED STATES—Continued.

Official No.	Signal letters.	Rig.	Name of vessel.	Gross tonnage.	Net tonnage.	Length.			Depth.	Nominal horsepower.	Indicated horsepower.	When built.	Where built.	Home port (where permanent document issued).
						Feet.	Feet.	Feet.						
92622		St. a.	May Haw	9	5	45.5	11.5	4.2		10	1894	Crescent City, Fla.	Jacksonville, Fla.	
92132		St. a.	May McWilliams	53	26	67.3	17.8	8.1			1889	Jersey City, N. J.	Beaufort, N. C.	
92772		St. a.	Mayott	9	5	45.0	9.5	4.0			1894	St. Paul, Minn.	St. Paul, Minn.	
92913		St. a.	Mayport	59	38	71.8	18.0	6.0			1898	New Bedford, Fla.	Jacksonville, Fla.	
91929		St. p.	May Queen	86	47	74.1	14.8	3.8	38		1886	Seattle, Wash.	Pt. Townsend, Wash.	
92857		St. a.	May Queen	42	28	60.0	16.1	4.0			1896	Lowell, Mass.	Newburyport, Mass.	
92541		St. a.	May Russell	37	18	60.0	15.6	6.0	125		1893	Baltimore, Md.	Baltimore, Md.	
92996		St. p.	May West	154	67	96.0	18.0	3.5			1897	St. Michael, Alaska	St. Michael, Alaska	
91222		St. a.	May T. White	58	19	61.0	15.8	7.1	52		1880	Philadelphia, Pa.	Philadelphia, Pa.	
92949	K. P. D. T.	St. y.	Maytta	106	72	118.1	16.4	9.1			1899	New York, N. Y.	New York, N. Y.	
90841		St. a.	Maytham	40	20	64.4	16.0	8.0	81		1874	Buffalo, N. Y.	Marquette, Mich.	
93024		St. a.	Mecca	7	5	32.3	9.7	4.6			1899	Brooklyn, N. Y.	New York, N. Y.	
91983		St. a.	Meconata	1,776	1,418	251.7	40.6	20.0			1888	West Bay City, Mich.	Detroit, Mich.	
91799		St. a.	Medea	54	27	67.0	18.2	6.2			1885	Westport, Conn.	Bridgeport, Conn.	
92145		St. a.	Medea	104	51	83.0	19.6	8.2	275		1889	Philadelphia, Pa.	Pt. Amboy, N. J.	
92238		St. a.	Medina	56	28	66.8	17.1	9.6	1100		1860	Buffalo, N. Y.	Duluth, Minn.	
92189		St. a.	Medora	67	56	68.5	21.2	5.3			1890	Alma, Mich.	New York, N. Y.	
92954		St. a.	Medusa	10	7	35.5	19.5	5.7			1895	Locust Valley, N. Y.	Do.	
92983		St. a.	Medusa	16	8	54.6	8.8	4.6			1895	Albany, N. Y.	Albany, N. Y.	
92210	K. M. R. F.	N. a. y.	Meusina	14	11	42.5	12.6	7.2			1896	Weston, Mass.	Boston, Mass.	
125002		St. a.	Memphis	13	99	107.0	21.0	7.5			1872	Chowin, Pa.	Norfolk, Va.	
92226		St. p.	Memphic	293	191	98.4	45.0	9.2			1891	Noank, Conn.	Greenport, N. Y.	
91131		St. a.	Memounee River	13	36	78.0	17.0	8.5	59		1879	Greenbay, Wis.	Milwaukee, Wis.	
17573		St. a.	Mentor	29	14	54.2	14.2	6.2	166		1868	Cleveland, Ohio	Marquette, Mich.	
91374		St. a.	Mentor	3-5	257	194.0	26.0	8.0			1881	Fort Howard, Wis.	Cleveland, Ohio	
95706		St. a.	Mentor	22	11	52.9	15.6	6.7			1882	Saugatuck, Mich.	Chicago, Ill.	
85639		St. a.	Mercedes	67	33	79.0	18.0	7.6			1881	Candem, N. J.	Pt. Amboy, N. J.	
91989		St. a.	Mercer	150	75	93.6	22.0	10.0	350		1888	do.	New York, N. Y.	
16016		St. a.	MERCHANT	8	8	45.0	9.0	4.4	12		1860	Ferrysburg, Mich.	Duluth, Minn.	
91094		St. p.	MERCHANT	405	344	147.7	29.6	5.4	300		1878	Wilmington, Del.	Charleston, S. C.	
91402		St. a.	MERCHANT	126	73	87.3	26.5	8.5			1882	Boston, Mass.	Boston, Mass.	
92194		St. a.	Mercury	184	82	99.6	24.0	12.9	1350		1890	do.	Do.	
92922		St. a.	Mercy B.	90	45	84.0	20.4	8.0			1891	Berkley, Va.	New York, N. Y.	
91573	K. B. L. P.	St. a.	Merida	517	357	159.3	33.6	12.0			1880	Philadelphia, Pa.	Wilmington, Del.	
92514		St. a.	Merrita	3,261	2,609	360.0	45.0	20.8			1893	West Bay City, Mich.	Detroit, Mich.	
115769		St. a.	Merriden	849	750	228.6	31.5	10.3	900		1881	Bay City, Mich.	Buffalo, N. Y.	
92333		St. a.	Merle Spalding	38	18	75.0	16.4	4.0			1891	Red Wing, Minn.	St. Paul, Minn.	
91407		St. p.	Merrmaid	9	5	53.2	11.0	3.5	6		1882	Atand, N. C.	Edenton, N. C.	
92540		St. a.	Merrmaid	17	11	62.5	12.0	2.9			1891	Fogartyville, Fla.	Lampas, Fla.	
145418		St. a.	Merrmaid	12	10	44.4	8.0	4.0			1886	Savannah, Ga.	Savannah, Ga.	
92054		St. p.	Merrva	113	71	94.0	29.0	4.0	30	70	1884	Jacksonville, Fla.	San Francisco, Cal.	
91417		St. a.	Merrymac	1,398	1,202	245.3	37.2	18.7			1882	Stockton, Cal.	San Francisco, Cal.	
92433		St. p.	Merrymac	211	165	146.0	32.0	5.7	1100		1892	Detroit, Mich.	Sandusky, Ohio	
92012		St. a.	Merrymong	165	82	95.8	25.5	8.9			1888	Salisbury, Mass.	Newburyport, Mass.	
91298		St. a.	Messenger	44	27	78.0	15.0	6.7	60		1880	East Ferrisburg, Me.	Rockland, Me.	
91773		St. a.	Messenger	37	18	57.8	13.1	4.4			1880	Buffalo, N. Y.	Detroit, Mich.	
16094		St. p.	Mets	290	244	140.4	25.6	6.7			1863	New Haven, Conn.	Albany, N. Y.	
92332		St. a.	Mets	31	15	57.9	15.7	7.0			1891	Brooklyn, N. Y.	New York, N. Y.	
92665		St. a.	Mets	38	6	62.0	16.0	5.8			1899	do.	Do.	
92864		St. p.	Metslino	218	159	108.0	17.8	6.9	158	1222	1895	Madisonville, La.	New Orleans, La.	
92487		St. p.	Metamora	165	97	87.0	21.5	3.4			1893	Newport, Idaho	Fort Benton, Mont.	
91213		St. a.	Metamor	95	55	92.5	18.6	8.5	285		1881	Palaska, Fla.	Jacksonville, Fla.	
91527		St. a.	Meteor	423	336	162.0	23.0	8.7			1883	Wilmington, Del.	Wilmington, Del.	
92060		St. p.	Meteor	111	55	101.0	18.8	7.0			1888	Philadelphia, Pa.	New York, N. Y.	
80891		St. a.	Meteor	68	40	75.0	18.0	5.7	250	400	1888	Mosopot, Mass.	Pensacola, Fla.	
17608		St. p.	Metropolis	425	321	164.3	26.4	9.1	458		1900	San Francisco, Cal.	San Francisco, Cal.	
116472		St. a.	Metropolitan	71	35	75.3	19.5	8.6			1892	Trenton, Mich.	Detroit, Mich.	
92457		St. p.	Mexico	16	16	49.0	14.1	2.5			1891	Boston, Mass.	Boston, Mass.	
92366	K. P. B. W.	St. shp.	MEXICO	5,667	4,193	360.0	50.0	19.9		5,000	1899	Hartem, N. Y.	New York, N. Y.	
92113		St. a.	Mia	9	6	35.0	9.4	3.1			1894	Philadelphia, Pa.	Do.	
91891		St. a.	Miami	228	191	131.7	28.0	9.5	1255		1888	Marine City, Mich.	Seattle, Wash.	
92845	K. N. G. B.	St. shp.	MIAMI	1,741	1,311	239.2	47.1	21.8			1897	Philadelphia, Pa.	Detroit, Mich.	
91757		St. a.	Miami	81	52	71.6	16.5	6.8			1898	Philadelphia, Pa.	St. Augustine, Fla.	
92949		St. a.	Michael Davitt	24	12	52.0	13.6	6.7	125		1885	Tillamook, Oreg.	San Francisco, Cal.	
91830		St. a.	Michael J. Coffey	62	31	67.2	18.0	8.0			1892	Buffalo, N. Y.	Buffalo, N. Y.	
83008	K. P. Q. T.	St. a.	Michigan	42	21	62.4	13.8	6.5	60		1885	West Troy, N. Y.	New York, N. Y.	
91582		St. p.	Michigan	2,798	1,799	299.9	40.0	24.5		1,160	1881	Portland, Oreg.	Pt. Townsend, Wash.	
90312		St. a.	Michigan Central	1,522	999	261.3	45.6	15.3			1884	West Hartlepool, Eng.	New York, N. Y.	
92440		St. a.	Middlesex	188	100	124.0	28.0	7.6			1871	Wyandotte, Mich.	Detroit, Mich.	
16081		St. p.	Middlesex	27	18	48.5	15.4	3.8			1899	Portland, Conn.	New York, N. Y.	
16081		St. p.	Middletown	641	445	201.0	33.0	14.0			1864	East Haddam, Conn.	Hartford, Conn.	

¹ Formerly at a City of Chester.

² Formerly at a Hattie A. Fox.

³ Formerly at a Gladstone.

⁴ Formerly at a Maraciba.

⁵ Formerly at a Saginaw Valley.

⁶ Formerly at a Three Links.

⁷ Formerly at a Sylvester L. Ward.

⁸ Formerly at a (a British Surrey.

⁹ Formerly at a (b British Michigan.

¹⁰ Formerly at a (c Norwegian Michigan.

[†] Estimated.

[‡] Composite.

MERCHANT STEAM VESSELS OF THE UNITED STATES—Continued.

Official No.	Signal letters.	Rig.	Name of vessel.	Gross tonnage.	Net tonnage.	Length.	Breadth.	Depth.	Nominal horsepower.	Indicated horsepower.	When built.	Where built.	Home port (where permanent document issues).
						Feet.	Feet.	Feet.					
92600	K. M. Q. F.	St. s.	MIDDLETOWN	1,554	1,164	243.3	45.6	14.0	1,000		1896	Philadelphia, Pa.	Hartford, Conn.
92601		St. p.	Midget	64	64	70.4	22.0	3.5	125		1891	Leclair, Iowa	Galena, Ill.
90739		St. s.	Midland	402	278	132.0	27.6	10.4			1872	Brooklyn, N. Y.	New York, N. Y.
91581		St. y.	Mignon	7	6	25.5	7.4	3.3	7		1843	Philadelphia, Pa.	Philadelphia, Pa.
91826		St. s.	Mikado	23	19	63.0	11.3	5.0			1886	Portland, Oreg.	Pt. Townsend, Wash.
91867		St. s.	Mikado	91	58	65.3	19.1	5.6	50		1886	Stratford, Conn.	New Haven, Conn.
92957		St. p.	Mike Bauer	20	20	65.0	9.1	3.3			1892	Brunswick, Mo.	Omaha, Nebr.
92154		St. p.	Mike W. Moore	70	67	72.0	30.0	3.5			1890	Seddon, Ala.	Mobile, Ala.
8667		St. s.	Mildred	25	12	58.0	14.5	5.8			1869	Philadelphia, Pa.	New York, N. Y.
92892		St. p.	Mildred	19	19	54.5	11.0	3.2			1896	Vicksburg, Miss.	Vicksburg, Miss.
92492		St. p.	Mildred	123	68	98.7	20.6	6.8			1867	Tottenville, N. Y.	Bridgeport, Conn.
90921		St. s.	Mill Boy	41	38	89.2	18.8	2.8			1892	Hermann, Mo.	St. Louis, Mo.
93019		St. s.	Millen Griffith	115	57	106.0	22.2	10.1			1875	Brooklyn, N. Y.	New York, N. Y.
91633		St. s.	Miller Bros.	13	11	41.8	12.5	4.0			1900	Toledo, Ohio	Toledo, Ohio
92877		St. s.	Millie	12	6	42.0	11.5	4.9			1883	San Francisco, Cal.	San Francisco, Cal.
92609		St. s.	Millie D.	6	6	35.5	8.6	3.8			1895	Detroit, Mich.	Evansville, Ind.
92077		St. s.	Millie K. Ridgway	51	32	85.0	20.6	6.0	120		1896	Wilmington, Del.	Philadelphia, Pa.
92185		St. s.	Milton	19	14	53.0	14.7	4.3			1876	Deeronto, Ontario	Ugdenburg, N. Y.
92140		St. s.	Milton	23	11	44.6	14.7	4.9	31		1890	Porter, Oreg.	San Francisco, Cal.
92099		St. s.	Milwaukee	1,770	1,571	264.9	36.7	16.4	510		1879	Cleveland, Ohio	Buffalo, N. Y.
92065		St. p.	Milwaukee	52	26	64.7	18.0	9.0	175		1889	Sheboygan, Wis.	Milwaukee, Wis.
92162		St. s.	Milwaukee	396	219	135.5	30.5	5.3			1894	Ballard, Wash.	Seattle, Wash.
92156		St. s.	Mina	56	29	75.3	17.3	6.6			1893	Lake Charles, La.	Galveston, Tex.
92875		St. s.	Mina and Lizzie	50	34	75.2	17.2	9.6			1886	South Portland, Me.	Machias, Me.
136304		St. y.	Minora	158	83	138.2	19.0	12.3			1884	Brooklyn, N. Y.	New York, N. Y.
17924		St. p.	Mincola	620	417	156.9	32.5	12.0	125		1868	do	do
92272	K. J. H. B.	St. s. shp.	MINCOLA	2,438	1,891	278.1	37.9	19.4	250		1887	Sunderland, England	San Francisco, Cal.
92839		St. s.	Mineral City	57	24	70.4	16.0	5.3			1885	Mt. Clemens, Mich.	Detroit, Mich.
91650		St. s.	Minerva	21	10	54.6	14.0	6.0			1883	Baltimore, Md.	Washington, D. C.
91722		St. s.	Minerva	34	19	57.9	15.0	6.0	120		1886	Philadelphia, Pa.	Philadelphia, Pa.
92673		St. s.	Mink	14	9	37.2	7.0	6.8			1895	Florence, Oreg.	Yaquina, Oreg.
92837		St. p.	Minna	104	99	111.0	26.6	4.4			1897	Logansport, La.	New Orleans, La.
90369		St. p.	Minnanabonch	370	233	141.0	25.7	10.1			1868	New York, N. Y.	New York, N. Y.
92769		St. s.	MINNEAPOLIS	2,029	1,221	238.0	42.2	22.2			1897	South Chicago, Ill.	Cleveland, Ohio
92864		St. p.	Minneapolis	235	157	104.6	21.8	4.9			1898	Tacoma, Wash.	St. Paul, Minn.
91125		St. s.	Minnehaha	18	9	50.6	16.5	4.1	30		1879	Portland, Me.	Deer Isle, Me.
92647		St. p.	Minnehaha	46	46	90.0	18.0	3.0	160		1896	Paducah, Ky.	Memphis, Tenn.
91272		St. s.	Minnesota	1,128	903	206.9	36.8	18.5			1880	Milwaukee, Wis.	Cleveland, Ohio
90113		St. s.	Minnie	20	10	48.9	13.0	5.8	36		1896	Philadelphia, Pa.	Philadelphia, Pa.
91477		St. s.	Minnie	167	86	106.5	23.5	11.0			1882	Myrtle River, Conn.	New London, Conn.
92497		St. p.	Minnie	63	48	73.0	16.0	3.0			1896	Madison, Ind.	Louisville, Ky.
91462		St. s.	Minnie B.	30	21	67.0	14.4	5.3			1882	Chicago, Ill.	Chicago, Ill.
91606		St. s.	Minnie Karl	23	13	52.5	13.0	6.3			1883	Sheboygan, Wis.	Duluth, Minn.
91792		St. p.	Minnie Lee	96	88	128.4	22.4	4.9	70		1885	Mobile, Ala.	Mobile, Ala.
92077		St. s.	Minnie Schneider	32	32	70.6	15.2	4.0	1144		1899	Galena, Ill.	Galena, Ill.
91275		St. s.	Minnie Warren	13	6	48.3	12.0	4.6	15		1869	Buffalo, N. Y.	Grand Haven, Mich.
91342		St. s.	Minnie Wheeler	261	180	124.8	24.5	7.8			1881	Baltimore, Md.	Baltimore, Md.
92601		St. s.	Minnie E. Kelton	622	503	171.0	35.0	11.3			1894	West Bay City, Mich.	Milwaukee, Wis.
91184		St. s.	Minnie and Irvn	17	12	50.8	13.8	4.1			1879	Greenport, N. Y.	Boston, Mass.
135933		St. s.	Minot I. Wilcox	111	55	90.8	30.2	10.1			1887	Tottenville, N. Y.	do
93016		St. y.	Mirage	30	21	73.5	16.6	7.6			1900	Bristol, R. I.	Bristol, R. I.
92476		St. y.	Miriam	10	5	36.2	10.0	5.3			1892	Boston, Mass.	Boston, Mass.
91157		St. s.	Mischief	21	18	48.5	18.0	5.0			1879	Northport, N. Y.	Camden, N. J.
91709		St. s.	Mischief	20	10	48.8	13.5	6.6			1884	Greenpoint, N. Y.	New York, N. Y.
92670		St. y.	Mississippi	6	6	47.0	10.6	2.3			1895	Alexandria Bay, N. Y.	Cape Vincent, N. Y.
91164		St. p.	Missouri	340	340	191.7	31.7	6.3			1879	Metropolis, Ill.	St. Louis, Mo.
91750		St. s.	Mistletoe	43	21	75.3	16.4	4.4			1845	Noewalk, Fla.	Tampa, Fla.
92519		St. s.	Mispah	7	5	27.0	12.0	4.2			1893	Noank, Conn.	Stonington, Conn.
92537		St. s.	Mispah	8	6	40.9	11.6	5.3			1878	Boston, Mass.	Lubec, Me.
92955	K. P. F. Q.	St. p.	MOBJACK	610	352	180.2	28.7	10.1			1899	Newburg, N. Y.	New York, N. Y.
90539		St. s.	Mocking Bird	177	113	123.4	23.0	8.5	280		1873	Port Huron, Mich.	Port Huron, Mich.
92119		St. s.	Mocking Bird	21	15	31.5	11.8	2.7	9		1889	Tacoma, Wash.	Tacoma, Wash.
92430		St. p.	Mocking Bird	71	35	67.0	20.7	3.2			1885	Bay City, Mich.	Port Huron, Mich.
92454		St. p.	Mocking Bird	82	29	73.5	16.9	4.4			1896	Tacoma, Wash.	Tacoma, Wash.
91263		St. p.	Modoc	929	779	204.0	42.3	16.0	506		1880	Oakland, Cal.	San Francisco, Cal.
92898		St. p.	Modoc	498	354	153.0	35.3	4.8			1898	Portland, Oreg.	Portland, Oreg.
93007		St. p.	Modoc	42	27	64.0	14.0	2.5			1900	Marked Tree, Ark.	Memphis, Tenn.
91875		St. p.	Mogul	72	36	60.0	20.0	4.0	15		1886	Charleston, S. C.	Charleston, S. C.
92415		St. s.	Mogul	23	13	56.6	13.9	3.5			1889	Huron, Ohio	Sandusky, Ohio
5676		St. p.	Mohawk	604	481	182.0	31.3	9.2			1870	Keyport, N. J.	New York, N. Y.

† Formerly at. a. E. L. Anatin.
‡ Formerly British at. s. Florence.

§ Formerly at. y. Norma.
¶ Formerly British at. s. Mincola.

* Formerly at. s. Mary.
† Formerly at. s. E. Heipshausen.

‡ Formerly at. p. Castleton.
§ Estimated.

MERCHANT STEAM VESSELS OF THE UNITED STATES—Continued.

Official No.	Signal letters.	Rig.	Name of vessel.	Gross tonnage.	Net tonnage.	Length.	Breadth.	Depth.	Nominal horsepower.	Indicated horsepower.	When built.	Where built.	Home port (where permanent document issues).
90394		St. a.	Mohawk	10	7	41.5	11.1	5.4	40		1872	Buffalo, N. Y.	Baltimore, Md.
91598		St. a.	Mohawk	20	16	47.0	13.7	3.0			1893	Fairport, Ohio	Cleveland, Ohio.
92529		St. a.	MOHAWK	2,357	1,616	392.0	41.7	23.0			1893	Wyandotte, Mich.	Buffalo, N. Y.
92698	K. M. Q. C.	St. a.	MOHAWK	2,743	2,156	265.0	43.0	16.8	1,800		1896	Chester, Pa.	New London, Conn.
93051		St. y.	Mohawk	22	15	62.0	11.0	4.6			1900	Detroit, Mich.	Albany, N. Y.
93561		St. a.	Mohagan	1,216	1,014	225.0	39.2	14.1			1894	Marine City, Mich.	Toledo, Ohio.
92705	K. M. R. C.	St. a.	MOHAGAN	2,743	2,150	265.0	43.0	16.8	1,200		1896	Chester, Pa.	New London, Conn.
90921		St. p.	Mojave	168	168	149.5	31.6	3.1			1875	San Francisco, Cal.	Yuma, Ariz.
91218		St. p.	Mollie	192	162	140.0	36.2	4.0	120		1880	Cincinnati, Ohio	Kansas City, Mo.
91840		St. a.	Mollie	12	6	45.0	10.0	4.6			1887	Berkley, Va.	Norfolk, Va.
92941		St. y.	Mollie C.	17	16	47.2	10.5	5.2			1899	South Boston, Mass.	Boston, Mass.
91677		St. a.	Mollie Mohr	10	5	50.0	14.0	4.0	15		1869	San Jacinto, Tex.	Galveston, Tex.
90904		St. a.	Mollie Spencer	53	26	72.0	16.0	8.0			1869	Buffalo, N. Y.	Chicago, Ill.
92163		St. a.	Mollie L. Farmer	21	10	51.0	15.0	3.8	30		1880	Bethel, N. C.	Edenton, N. C.
90901		St. a.	Molly	29	19	34.5	13.8	3.6			1875	Poughkeepsie, N. Y.	Bridgeport, Conn.
8497		St. a.	Molyneux	17	17	60.0	12.0	7.0			1872	Bordentown, N. J.	Galveston, Tex.
90924		St. a.	Monarch	195	97	109.0	26.0	12.7	450		1875	San Francisco, Cal.	San Francisco, Cal.
91478		St. a.	Monarch	43	43	71.2	14.3	2.4			1882	Quincy, Ill.	Rock Island, Ill.
91504		St. a.	Monarch	143	83	105.0	22.0	11.0			1882	Charleston, S. C.	Pensacola, Fla.
90978		St. a.	Monarch	146	76	88.1	22.6	9.0			1889	West Bay City, Mich.	Port Huron, Mich.
92835		St. p.	Monarch	463	209	149.6	30.3	5.0			1898	Ballard, Wash.	Pt. Townsend, Wash.
92472		St. p.	Monie Bauer	45	45	73.0	17.5	3.0			1892	Goconda, Ill.	Pineville, Ky.
16428		St. a.	Monitor	87	18	70.8	15.4	7.2			1862	Chicago, Ill.	Buffalo, N. Y.
17122		St. a.	Monitor	68	34	77.5	18.3	7.4	26		1862	Baltimore, Md.	Baltimore, Md.
91472		St. a.	Monitor	15	9	4.2	12.0	2.9			1882	Huron, Ohio	Cleveland, Ohio.
92922	K. P. G. R.	St. a.	Monowah	1,440	931	260.5	35.1	14.0	2,500		1888	Philadelphia, Pa.	New York, N. Y.
16785		St. p.	Monohansett	449	347	174.8	28.2	9.6			1862	New York, N. Y.	New Bedford, Mass.
180158		St. a.	Monohansett	572	450	164.8	31.9	9.4	350		1872	Gibraltar, Mich.	Cleveland, Ohio.
90435		St. p.	Montana	734	567	172.0	35.8	12.5			1872	Brooklyn, N. Y.	New York, N. Y.
90591		St. a.	Montana	1,535	1,342	236.3	34.5	14.0	480		1872	Port Huron, Mich.	Buffalo, N. Y.
90775		St. c. bt.	Montauk	92	73	98.2	17.6	6.7			1875	Lockport, Ill.	Chicago, Ill.
91218		St. a.	Montauk	139	96	116.0	18.7	9.3	80		1890	Kennebunk, Me.	Greenport, N. Y.
92259		St. p.	MONTAUK	1,067	838	196.0	37.4	16.1			1890	Newburg, N. Y.	New York, N. Y.
92394		St. p.	Montauk	870	449	175.0	31.0	9.6			1891	Wilmington, Del.	Sag Harbor, N. Y.
92845		St. a.	Montauk	121	51	96.8	22.0	10.0	1500		1895	do	New York, N. Y.
91903		St. p.	MONTCLAIR	1,095	901	218.5	35.4	13.5			1886	Newburg, N. Y.	do.
92870		St. y.	Montclair	71	38	63.2	16.0	9.8			1898	North Weymouth, Mass.	Boston, Mass.
91684		St. a.	Monteagle	1,273	1,034	213.8	35.0	19.8			1884	Buffalo, N. Y.	Owego, N. Y.
91628		St. p.	Monterey	107	74	92.0	18.8	3.4			1863	Pittsburg, Pa.	Pittsburg, Pa.
91409		St. p.	Montesano	112	87	79.6	17.8	4.4			1892	Astoria, Ore.	Coos Bay, Ore.
92085		St. p.	Montesano	267	207	116.0	23.0	5.0			1889	Cosmopolis, Wash.	Pt. Townsend, Wash.
92443		St. a.	Monticello	226	174	114.6	22.0	8.8			1892	Ballard, Wash.	San Francisco, Cal.
91015		St. p.	Mounchie	810	624	197.6	45.0	12.5			1877	Hoboken, N. J.	New York, N. Y.
92-01		St. a.	Moose	29	19	56.5	14.0	5.5			1893	Harding, Minn.	St. Paul, Minn.
9044		St. a.	Morgan	137	85	115.0	24.2	8.0	70		1868	Brooklyn, N. Y.	New York, N. Y.
17651	J. C. N. B.	St. p.	Morgan	994	887	219.9	33.1	16.6	500		1865	Wilmington, Del.	New Orleans, La.
92517		St. a.	Morgan	29	14	65.0	12.5	5.6			1891	Rome, N. Y.	Marquette, Mich.
90884	J. R. Q. N.	St. sbp.	Morgan City	2,308	1,738	291.0	38.1	20.1	500		1876	Wilmington, Del.	New York, N. Y.
91706	K. C. Q. H.	St. a.	Morning Star	471	290	131.3	29.9	12.2			1884	Bath, Me.	San Francisco, Cal.
92443		St. a.	Morning Star	9	6	34.5	9.2	4.1			1890	Meaford, Ontario	Marquette, Mich.
92507		St. p.	Morning Star	96	66	95.0	20.4	2.4	20		1894	Allegan, Mich.	Vicksburg, Miss.
17112		St. a.	Morris L. Kern	21	10	49.9	12.6	5.3	42		1865	Philadelphia, Pa.	Baltimore, Md.
92534		St. y.	Moselle	12	6	43.9	8.3	4.7			1892	Cayuga, N. Y.	Owego, N. Y.
91806		St. a.	Moses Adams	22	12	49.4	17.2	4.1			1865	Essex, Mass.	Glencastr, Mass.
92174		St. a.	Mosher	66	34	64.6	17.2	10.1			1890	Chicago, Ill.	Chicago, Ill.
91243		St. p.	Mosquito	24	19	58.4	17.6	3.7			1890	Greenpoint, N. Y.	Patchogue, N. Y.
90111		St. p.	Mount Clare	191	191	134.5	25.8	4.8			1898	Wheeling, W. Va.	Cincinnati, Ohio.
91128		St. p.	Mount Desert	457	283	162.4	27.1	9.6	428		1879	Bath, Me.	Rockland, Me.
90928		St. p.	Mt. Eden	73	62	89.5	24.0	4.6	35		1875	Stockton, Cal.	San Francisco, Cal.
92004	K. F. G. D.	St. p.	Mount Hope	840	640	193.1	38.8	11.5	1,100 ¹		1888	Chelsea, Mass.	Providence, R. I.
93018		St. a.	Mount Morris	400	272	137.0	28.8	8.5			1899	Athens, N. Y.	New York, N. Y.
90374		St. p.	Mountain Belle	188	193	140.0	27.0	4.8			1869	Pittsburg, Pa.	La Crosse, Wis.
91960		St. a.	Mountain Buck	31	19	50.0	15.0	4.2			1888	Naselle, Wash.	Astoria, Ore.
91465		St. a.	Mountaineer	57	28	64.2	18.8	6.5			1883	Chinook, Wash.	Pt. Townsend, Wash.
91765		St. p.	Multnomah	212	378	143.0	28.0	5.2			1885	East Portland, Ore.	Seattle, Wash.
91244		St. a.	Municipal	63	31	83.1	19.5	7.0			1880	Brooklyn, N. Y.	New York, N. Y.
92197		St. a.	Munnatawket	204	102	117.0	22.4	8.5	100		1890	New London, Conn.	Stonington, Conn.
145171		St. a.	Munson	28	13	57.6	14.8	6.1			1878	Saugatuck, Mich.	Chicago, Ill.
91618		St. p.	Musconcong	846	618	197.6	35.3	13.1			1885	Newburg, N. Y.	New York, N. Y.
91280		St. a.	Muskegon	321	321	180.0	47.0	4.8			1880	New Albany, Ind.	Cincinnati, Ohio.
110886		St. a.	Muskegon	1,938	1,317	282.6	52.0	19.4	2,300		1885	Toledo, Ohio	Grand Haven, Mich.

¹ Formerly { st. a. E. W. Molyneux.
 { U. S. Eng. Dept. st. a. Molyneux.
² Formerly { st. a. Monitor.
 { U. S. Q. M. D. Monitor.

³ Formerly st. a. Ira H. Owens.
⁴ Formerly st. a. Fort Lee.
⁵ Formerly British st. a. Othello.
⁶ Formerly st. p. Two Brothers.

⁷ Formerly st. a. Shenango No. 2.
[†] Estimated.
 ; Composite.

MERCHANT STEAM VESSELS OF THE UNITED STATES—Continued.

Official No.	Signal letters.	Rig.	Name of vessel.	Gross tonnage.	Net tonnage.	Length.	Breadth.	Depth.	Nominal horsepower.	Indicated horsepower.	When built.	Where built.	Home port (where permanent document issued).
						Feet.	Feet.	Feet.					
130471	K J Q D	St. y.	Muskoka	26	15	60.0	12.4	6.0		140	1890	Branchport, N. J.	New York, N. Y.
91229		St. p.	Musser	163	163	137.0	24.0	4.0			1866	LeClaire, Iowa	Rock Island, Ill.
92935		St. a.	Mustado	16	9	36.0	11.8	5.0			1897	Bristol, Me.	Damariscotta, Me.
92224		St. a.	Mutual	66	33	82.0	18.9	8.4			1890	Athens, N. Y.	New York, N. Y.
92641		N. a. s.	Myakka	14	7	40.8	13.4	5.5			1894	Morris Heights, N. Y.	Key West, Fla.
111017		St. y.	My Tripp	26	13	69.0	12.0	5.7			1893	Boston, Mass.	Boston, Mass.
92656	K. M. H. G.	St. p.	Myles Standish	700	339	197.8	23.6	10.9	1,300		1895	Chelsea, Mass.	do
105464		St. p.	Mylert Statin	568	436	182.0	24.0	8.6			1871	Brooklyn, N. Y.	New York, N. Y.
92464		St. y.	Myopia	16	10	54.7	11.1	4.2	160		1889	Boston, Mass.	Portsmouth, N. H.
92650		St. y.	Myron W. Moyer	13	9	50.2	9.2	5.0			1895	Buffalo, N. Y.	Buffalo, N. Y.
92576		St. a.	Myrtle	25	12	52.7	14.7	6.8			1894	do	do
92177		St. a.	Myrtle M. Ross	156	108	113.2	20.0	7.0	100		1890	South Haven, Mich.	Detroit, Mich.
93046		St. a.	Myrtle	26	20	54.0	16.5	5.2			1890	Patchogue, N. Y.	Patchogue, N. Y.
93024		St. a.	Myrtle	18	13	43.7	12.4	6.0			1890	Ludington, Mich.	Marquette, Mich.
92740		St. p.	Myrtle B.	70	49	69.8	15.6	2.5			1898	Fort Smith, Ark.	Memphis, Tenn.
92773		St. p.	Myrtle Carey	9	9	51.8	12.0	2.0			1898	Fenton, Mo.	do
91474		St. y.	Mystery	14	7	46.0	10.0	6.2			1891	Providence, R. I.	Buffalo, N. Y.
91623		St. a.	Mystery	97	72	72.4	20.5	6.1			1898	Tombville, N. Y.	Coldspring, N. Y.
17740		St. y.	Mystic	74	50	86.0	20.0	6.0	40		1897	Mystic, Conn.	Eric, Pa.
90313		St. a.	Mystic	63	31	76.5	18.0	8.8	225		1871	Sandusky, Ohio	Duluth, Minn.
90782		St. a.	Mystic	29	14	52.1	16.5	4.5			1875	South Norwalk, Conn.	Portsmouth, N. H.
92301		St. a.	Mystic	27	13	47.8	15.0	6.5			1891	Eagle Harbor, Wash.	Seattle, Wash.
92714		St. a.	Mystic Shrine	6	6	34.5	9.5	4.0			1896	Haldan, Conn.	Hartford, Conn.
91942		St. a.	Myth	29	22	62.1	11.0	4.2			1894	Geneva, N. Y.	St. Augustine, Fla.
N.													
130271		St. bge.	N. P.	42	41	61.0	19.0	4.5			1883	Duluth, Minn.	Duluth, Minn.
130816		St. a.	N. & S.	12	8	36.4	10.0	2.9			1890	Seattle, Wash.	Seattle, Wash.
130500	K. H. M. V.	St. a.	N. and W. 1	311	155	125.0	25.0	14.7	375		1890	Canden, N. J.	Philadelphia, Pa.
130512	K. H. S. B.	St. a.	N. and W. 2	311	155	125.0	25.0	14.7	600		1890	do	do
130786		St. p.	N. Bennett	71	71	107.8	23.3	2.8			1898	Eastwood, Ky.	Evansville, Ind.
130226		St. a.	N. Boutin	46	23	64.0	18.0	4.6			1892	Buffalo, N. Y.	Marquette, Mich.
130207		St. a.	N. Hayden	133	66	97.8	26.0	9.5			1891	Boston, Mass.	Boston, Mass.
130185		St. a.	N. McGrath	11	5	35.9	12.4	4.4	10		1880	Grand Haven, Mich.	Grand Haven, Mich.
18755		St. a.	N. Mills	301	305	164.4	29.9	11.6	400		1870	Vicksburg, Mich.	Port Huron, Mich.
130790		St. p.	N. B. Forrest	134	134	136.0	25.0	3.5			1897	Chattanooga, Tenn.	Chattanooga, Tenn.
18287		St. a.	N. B. Starbuck	12	35	72.0	18.0	9.3			1865	New Baltimore, N. Y.	New York, N. Y.
130388		St. a.	N. H. Bruno	12	7	52.2	8.5	2.3		75	1885	Saginaw, Mich.	Duluth, Minn.
80022		St. a.	N. J. Nelson	20	16	46.0	16.0	4.0			1884	Northville, Mass.	New York, N. Y.
130025		St. a.	N. J. Jones	34	17	83.0	17.0	6.7	75		1871	Pittsburg, Pa.	Pittsburg, Pa.
141064		St. a.	N. S. Hoskins	24	12	68.4	14.2	6.0	30		1890	New Orleans, La.	New Orleans, La.
18512		St. a.	N. W. A. Cobb	25	12	56.5	11.8	4.5	10		1867	Norfolk, Va.	Richmond, Va.
18759		St. a.	Nabby C	32	16	56.5	15.5	6.0	50		1873	do	Plymouth, Mass.
130249	J. W. V. M.	St. ship.	Nacoochee	2,600	1,905	290.0	40.7	15.8			1892	Chester, Pa.	Savannah, Ga.
130495		St. y.	Nada	34	19	68.0	12.0	5.0			1890	Poughkeepsie, N. Y.	New York, N. Y.
130640		St. y.	Nada	44	39	83.0	16.0	6.0			1893	City Island, N. Y.	Somers Point, N. J.
130746		St. p.	Nadine	27	27	75.2	15.1	3.9			1892	Lamine, Mo.	Kansas City, Mo.
130717	K. M. T. G.	St. y.	Nagonook	7	5	31.6	7.7	3.1			1896	Long Island City, N. Y.	New York, N. Y.
130744	K. N. C. L.	St. y.	Nagonook	16	11	44.2	9.2	5.7			1897	do	do
130416		St. a.	Nahansala	91	45	69.0	20.0	7.5	1200		1898	Bath, Me.	Bath, Me.
130736		St. a.	Nahotta	149	112	96.0	21.1	6.5			1898	Portland, Oreg.	Astoria, Oreg.
130767		St. a.	Nahma	8	5	32.6	7.9	4.2			1898	West Superior, Wis.	Marquette, Mich.
130315		St. p.	Naiad	173	173	126.2	24.0	3.9	80		1894	Columbus, Ga.	Apalachicola, Fla.
130691		St. a.	Naiad	11	8	55.0	9.8	4.0			1895	Portland, Oreg.	San Francisco, Cal.
130226		N. a. s.	Naiad	8	8	35.0	10.3	4.0			1899	Salem, N. J.	Bridgeton, N. J.
130774	K. N. L. R.	St. y.	Nama	12	10	43.0	8.8	4.8			1894	Long Island City, N. Y.	Washington, D. C.
130850		St. a.	Na Ma-Puk	24	16	58.0	12.0	7.0			1890	Warroad, Minn.	St. Paul, Minn.
130219	J. V. W. B.	St. y.	Namona	616	308	219.4	26.4	18.0	1,000		1882	Newburg, N. Y.	New York, N. Y.
130891		St. a.	Nameless	23	13	54.5	11.6	3.5	40		1894	Baltimore, Md.	Philadelphia, Pa.
130676		St. p.	Nancy	36	36	98.5	16.8	3.0			1894	Huntington, W. Va.	Cincinnati, Ohio
130607		St. a.	Nancy Hanks	14	6	54.0	9.6	4.0			1899	Biloxi, Miss.	Shieldsboro, Miss.
130694		St. y.	Nandab	30	20	58.0	12.9	5.4			1895	Middletown, Conn.	New York, N. Y.
130394		St. a.	Nannie B.	85	58	83.0	19.2	4.2	745		1897	Stella, N. C.	Beaufort, N. C.
130378		St. a.	Nannie Lambertson	117	58	96.8	21.7	9.6			1867	Perth Amboy, N. J.	Perth Amboy, N. J.
130127		St. p.	Nantasket	498	229	173.5	26.1	9.0	500		1878	Chelsea, Mass.	Boston, Mass.
90893		St. a.	Nanticoke	292	224	126.5	23.0	7.7			1882	Pocomoke City, Md.	Newark, N. J.
125893		St. p.	Nanticoke	458	394	150.0	28.5	8.2			1875	Wilmington, Del.	Baltimore, Md.
130354		St. p.	Nantucket	679	468	190.0	32.0	9.0			1896	Candeur, N. J.	New Bedford, Mass.
130415	K. P. B. J.	St. a.	NANTUCKET	2,500	1,797	274.0	42.0	16.2			1899	Wilmington, Del.	Baltimore, Md.
80461		St. a.	Nantux	1,181	1,020	203.9	28.1	11.7			1881	Wyandotte, Mich.	Milwaukee, Wis.
130781		St. p.	Nauti	39	18	58.5	16.4	2.7			1898	Liverpool, Tex.	Galveston, Tex.
130675		St. a.	Nauts	16	8	45.1	13.6	5.8	740		1894	Boston, Mass.	Portland, Me.
130562		St. p.	Nape City	178	163	108.0	24.8	6.0	60	120	1891	Benicia, Cal.	San Francisco, Cal.

* Formerly at y. New Jersey.

* Formerly at p. America.

* Formerly at a. Louisiana.

* Formerly at a. W. R. Clark.

* Formerly at a. Wisconsin.

* Formerly at y. Kansas.

* Formerly at p. White Foam.

* Formerly at y. No. 83.

* Formerly at p. Chowau.

† Estimated.

MERCHANT STEAM VESSELS OF THE UNITED STATES—Continued.

Official No.	Signal letters.	Rig.	Name of vessel.	Gross tonnage.	Net tonnage.	Length.	Breadth.	Depth.	Nominal horsepower.	Indicated horsepower.	When built.	Where built.	Home port (where permanent document issued).
						Feet.	Feet.	Feet.					
126413		St. a.	Napoleon	43	36	60.0	15.0	7.0	85		1868	Paducah, Ky.	New Orleans, La.
130171		St. p.	Napoleon Mullikin	351	254	165.0	42.8	6.0			1879	Jeffersonville, Ind.	St. Louis, Mo.
130852		St. y.	Narcissus	17	11	40.1	10.0	4.0			1900	Philadelphia, Pa.	Philadelphia, Pa.
18475	J. B. V. H.	St. p.	Narragansett	1,633	1,246	253.0	10.0	15.0	800		1886	New York, N. Y.	Providence, R. I.
18772		St. a.	Narragansett	106	48	95.0	20.6	9.7			1873	Brooklyn, N. Y.	Baltimore, Md.
130201		St. p.	Narragansett	28	14	54.7	13.8	4.5	20		1881	Cherryfield, Me.	Machias, Me.
12971	K. L. W. S.	St. y.	NARWHAL	238	119	138.8	22.0	11.2	1600		1894	Boston, Mass.	New London, Conn.
13029	K. P. H. N.	St. a.	Narwhal	523	349	149.5	37.0	17.0	245		1883	San Francisco, Cal.	San Francisco, Cal.
130472	K. H. D. B.	St. y.	Naahawena	37	18	65.2	15.0	7.4			1889	Boston, Mass.	Boston, Mass.
130104		St. c. bt.	Naahotah	94	72	106.9	18.0	6.5			1877	Peoria, Ill.	Chicago, Ill.
130340		St. p.	Naahus	2,554	1,800	291.6	43.0	18.1			1884	Noank, Conn.	Providence, R. I.
1353.5		St. p.	Naches	400	235	133.0	26.9	9.4			1896	do	New York, N. Y.
130672		St. p.	Nathalie Hamilton	544	54	225.0	40.0	8.0			1891	Jeffersonville, Ind.	Louisville, Ky.
130151		St. p.	Nathalie Hamilton	148	144	106.0	24.6	6.3	150		1879	New Orleans, La.	New Orleans, La.
130479	K. H. F. I.	St. a.	Nathan Hale	299	149	121.8	27.0	14.2		700	1890	New London, Conn.	New London, Conn.
130345		St. p.	Nathaniel	53	52	85.0	20.3	3.9			1887	Steubenville, Ohio	Wheeling, W. Va.
128426		St. a.	Nathl P. Doane	87	42	82.3	19.5	9.5	251		1880	Albford, Del.	Boston, Mass.
130756		St. a.	National	78	38	81.2	22.0	6.4			1897	Newburg, N. Y.	New York, N. Y.
130403		St. a.	National City	810	220	144.5	33.8	10.3	175	250	1884	San Francisco, Cal.	San Francisco, Cal.
4669		St. p.	National Park	326	291	106.0	23.9	6.4			1861	Kent County, Md.	Camden, N. J.
130837		St. a.	Native No. 2	42	22	68.0	18.0	6.4			1899	Scranton, Mass.	Shelburne, Mass.
130742	K. N. W. Q.	St. a. y.	Natka	30	25	59.4	16.4	6.7			1897	Baltimore, Md.	New York, N. Y.
130766		St. a. §	Natona	21	20	48.4	12.0	4.2			1898	Jersey City, N. J.	do
120172		St. a.	Nat Strong	161	111	119.6	18.6	10.9	80		1880	Kennebunk, Me.	Greenport, N. Y.
130104		St. a.	Natt Stockney	77	41	60.0	18.0	9.3			1881	East Saginaw, Mich.	Duluth, Minn.
120647		St. v.	Nautilus	15	7	50.0	10.6	4.8			1899	Boston, Mass.	Hyannis, Mass.
130453		St. a.	Nautilus	10	7	48.8	12.5	4.1			1899	Burlington, Iowa	Burlington, Iowa
130445		St. a.	Nautilus	46	26	68.3	15.2	4.4			1899	Washington, N. C.	Newbern, N. C.
130864	K. Q. C. W.	St. y.	Nautilus	24	20	64.0	10.4	4.2			1899	Brooklyn, N. Y.	Sag Harbor, N. Y.
130762	K. S. G. Q.	St. shp.	Navaboo	1,679	1,274	282.0	34.3	21.8			1890	Hamburg, Germany	New York, N. Y.
130755		St. p.	Navajo	5	5	38.5	4.0	2.3			1897	Kansas City, Mo.	Kansas City, Mo.
130546		St. y.	Navarch	17	10	51.0	10.7	5.4	180		1890	Boston, Mass.	Boston, Mass.
130497		St. y.	Navarch	26	13	70.7	11.5	6.0	275		1892	do	do
130370	K. D. S. H.	St. a.	Navarro	232	171	128.0	32.0	10.4	50	165	1887	San Francisco, Cal.	San Francisco, Cal.
11960		St. a.	Navassa	36	24	65.0	14.6	5.6			1890	Philadelphia, Pa.	Wilmington, Del.
130792	K. N. R. T.	St. a.	NAVIGATOR	414	292	134.4	26.0	16.0		11,000	1898	Camden, N. J.	New York, N. Y.
130664		St. a.	Navis	29	19	58.6	11.2	5.0	140		1894	Brewer, Me.	Mt. Desert Ferry, Me.
96340		St. a.	Navr	45	40	61.5	18.7	3.8			1896	Brooklyn, N. Y.	New York, N. Y.
130880	K. D. V. B.	St. y.	NEAIRA	141	78	115.4	20.0	9.0	350		1887	Maryshook, Pa.	do
130445		St. y.	Neal H. Dow	11	8	39.8	11.0	4.9	132		1889	Buffalo, N. Y.	Cleveland, Ohio
18493		St. a.	Nebraska	1,443	1,362	267.4	35.5	14.2			1887	Cleveland, Ohio	Milwaukee, Wis.
130651	K. L. V. P.	St. y.	Neckam	56	29	97.7	13.7	8.1	1150		1894	Bradol, R. I.	Portland, Me.
130751		St. y.	Nella	19	9	65.0	10.0	6.4			1895	Sheldrake, N. Y.	New York, N. Y.
157148		St. a.	Nelly Keiser	42	21	63.7	11.9	6.0			1885	New Orleans, La.	Pensacola, Fla.
1-781		St. a.	Nellie	19	19	67.0	18.8	7.0			1873	Philadelphia, Pa.	Boston, Mass.
36018		St. bga.	Nellie	143	86	106.4	22.5	7.6	152		1890	Wilmington, Del.	Bradenton, N. J.
130124		St. a.	Nellie	36	18	68.0	16.0	6.6			1873	Philadelphia, Pa.	New Bedford, Mass.
130162		St. a.	Nellie	61	32	74.0	17.6	8.2	75		1879	Camden, N. J.	Pensacola, Fla.
130224		St. a.	Nellie	143	101	104.6	25.9	7.5			1882	Mount Clemens, Mich.	Buffalo, N. Y.
130217		St. a.	Nellie	14	7	49.0	10.2	4.0			1882	Columbus, Wash.	Portland, Oreg.
130107		St. a.	Nellie	141	84	95.0	20.0	7.5			1884	Wilmington, Del.	New York, N. Y.
130336		St. a.	Nellie	20	12	48.2	14.0	6.0			1885	Brooklyn, N. Y.	do
130474		St. a.	Nellie	16	8	37.6	12.7	4.5	20		1840	East Providence, R. I.	Providence, R. I.
130579		St. a.	Nellie	20	10	52.9	12.3	2.2			1892	Berkley, Va.	Edenton, N. C.
130661		St. a.	Nellie	12	6	50.1	7.0	3.5			1892	Elizabeth City, N. C.	Edenton, N. C.
130852		St. a.	Nellie	25	12	44.5	10.3	6.1	30		1894	Hartford, Conn.	Hartford, Conn.
130878		St. a.	Nellie	41	20	55.7	16.0	7.0	45		1894	Philadelphia, Pa.	Philadelphia, Pa.
13019		St. p.	Nellie	180	59	114.6	26.0	4.2			1899	Portland, Oreg.	Portland, Oreg.
130458		St. p.	Nellie	11	11	48.0	12.0	3.0			1890	Rockport, Ind.	Evansville, Ind.
130892		St. a.	Nellie B.	22	11	62.4	11.8	3.0			1898	Chicago, Ill.	Chicago, Ill.
130716		St. p.	Nellie B.	9	6	38.8	10.3	3.5	125		1885	Woodwich, Me.	Bath, Me.
130114		St. a.	Nellie Bartlett	50	53	95.8	14.0	2.4			1886	Little Hocking, Ohio	Wheeling, W. Va.
130763		St. p.	Nellie Brown	56	56	75.0	17.5	6.0			1878	Pittsburg, Pa.	Pittsburg, Pa.
18992		St. a.	Nellie Chadwick	29	29	65.0	18.0	3.0			1898	New Harmony, Ind.	Evansville, Ind.
130648		St. p.	Nellie Cotton	27	20	63.9	14.6	7.6			1867	Buffalo, N. Y.	Duluth, Minn.
130652		St. p.	Nellie England	85	85	92.0	18.0	3.4			1893	Pittsburg, Pa.	Wheeling, W. Va.
130710		St. a.	Nellie Hudson No. 3	196	196	141.0	25.0	4.0			1893	do	Pittsburg, Pa.
130710		St. a.	Nellie Jensen	54	32	59.8	19.2	6.7			1896	San Juan, Island, Wash.	P. Townsend, Wash.
130149		St. a.	Nellie Kane	11	5	40.3	10.3	4.0	12		1861	Brewer, Me.	Eastport, Me.
130818		St. p.	Nellie Walton	148	148	134.0	22.0	4.5			1873	Pittsburg, Pa.	Pittsburg, Pa.
130886		St. a.	Nellie B. Day	122	79	102.0	17.8	7.5			1881	Leouxville, N. C.	Tappanhook, Va.

1 Formerly at p. Manatus.

2 Formerly at y. Fortuna.

3 Formerly at a. Old Glory.

4 Formerly at p. Chester.

5 Formerly at a German st. shp. Thuringia.

6 Formerly at a British st. shp. Navaboo.

7 Formerly at a Henry Christian.

8 Formerly at a Holy Terror.

9 Formerly at y. Ezra Cornell 2nd.

10 Formerly at a Dixie Simms.

11 Formerly at bga. Harry.

12 Estimated.

13 House boat.

14 Alcohol vapor.

MERCHANT STEAM VESSELS OF THE UNITED STATES—Continued.

Official No.	Signal letters.	Rig.	Name of vessel.	Gross tonnage.	Net tonnage.	Length.	Breadth.	Depth.	Nominal horsepower.	Indicated horsepower.	When built.	Where built.	Home port (where permanent document issued).
18757		St. a.	Nellie E. Rawson	72	36	76.5	18.1	8.4	85		1873	Bath, Me.	Somers Point, N. J.
130169		St. a.	NELLIE M. GAZZAM	37	25	59.8	14.0	6.1			1899	Philadelphia, Pa.	Philadelphia, Pa.
130167		St. a.	Nellie M. Tyrell	10	6	39.4	12.5	2.4			1879	Tottenville, N. Y.	New York, N. Y.
130744		St. a.	Nelson Bond	21	10	59.4	13.3	6.7			1891	Algonac, Mich.	Detroit, Mich.
130705		St. a.	Nemasket	230	110	109.5	24.7	14.5	850		1899	Tottenville, N. Y.	Tottenville, N. Y.
130410		St. a.	Nemo	23	11	44.4	14.1	3.9	14		1895	Kennelbunk, Me.	Portland, Me.
13077		St. a.	Nesaho	1,962	1,659	266.0	41.0	21.0			1884	Cleveland, Ohio	Milwaukee, Wis.
130724		St. p.	Nepalwin	21	20	58.4	10.5	4.5			1895	New York, N. Y.	New York, N. Y.
18296	H. P. C. W.	St. a.	Neposunt No. 2	224	155	125.1	27.5	4.8			1894	San Francisco, Cal.	San Francisco, Cal.
15428		St. a.	Neptune	1,722	1,137	229.0	40.0	18.0			1894	New York, N. Y.	Boston, Mass.
130155		St. a.	Neptune	73	35	96.6	20.1	6.7	70		1875	Myatie, Conn.	New York, N. Y.
130725		St. a.	Neptune	145	84	106.4	20.0	6.7			1879	Philadelphia, Pa.	New Orleans, La.
130722		St. a.	Neptune	13	12	36.7	11.0	3.8			1896	Greenport, N. Y.	Greenport, N. Y.
130715		St. a.	Neptune	17	7	50.2	14.9	5.9	46½		1896	Scranton, Mass.	Sheddlerose, Mass.
130745		St. a.	Neptune	17	12	49.3	9.5	7.0			1897	Waterford, N. Y.	Albany, N. Y.
130901		St. a.	NETTIE	117	60	94.0	20.1	10.5			1898	Baltimore, Md.	Baltimore, Md.
130750		St. a.	Neptune	235	178	84.2	24.5	7.0			1897	Baltimore, Wash.	Pt. Townsend, Wash.
14044		St. a.	Neptune	100	72	91.3	20.7	10.0	225		1891	Baltimore, Md.	New York, N. Y.
130854		St. p.	Neptune	80	60	102.0	23.0	4.0			1900	Lyons, Iowa	New York, N. Y.
130220	K. C. L. F.	St. y.	Nevada	8	8	38.8	13.0	3.6			1867	Brocklyn, N. Y.	La Crosse, Wis.
130885	K. G. W. F.	St. y.	Nevada	34	17	72.6	13.0	6.0	50		1882	Bristol, R. I.	Bridgeport, Conn.
136730		St. a.	Nevada	137	64	133.0	17.4	10.7	1500		1887	Noank, Conn.	Boston, Mass.
130440		St. a.	Neshanto	271	184	134.0	30.2	9.6			1870	Cornwallis, Nova Scotia	Perth Amboy, N. J.
130614		St. a.	Neshoto	2,555	1,904	284.2	42.5	22.2			1889	Cleveland, Ohio	Cleveland, Ohio
130917		St. a.	NETHERLANDS	1,129	689	190.6	43.0	18.5			1893	Newburg, N. Y.	New York, N. Y.
130831		St. a.	Netie Demeeven	33	22	75.0	13.5	4.0			1884	Fort Howard, Wis.	Milwaukee, Wis.
18721		St. a.	Netwick	9	7	31.0	10.5	4.2			1869	Astoria, Oreg.	Astoria, Oreg.
130909		St. a.	Nettie	65	46	70.4	17.0	7.8	80		1872	Norfolk, Va.	Norfolk, Va.
130559		St. a.	Nettie	11	7	47.0	4.0	4.2			1884	Ogdenburg, N. Y.	Cape Vincent, N. Y.
130820		St. p.	Nettie S.	30	20	50.0	13.1	6.2			1891	New York, N. Y.	New York, N. Y.
130517		St. a.	Nettie W.	93	92	64.3	24.0	3.0			1897	Indianapolis, Ind.	Evanville, Ind.
130628		St. a.	Nettie Baker	44	30	56.0	15.0	4.0	125		1890	Newbern, N. C.	Newbern, N. C.
130730		St. a.	Nettie Bell	13	7	39.0	9.2	4.0			1893	Buffalo, N. Y.	Buffalo, N. Y.
13724		St. p.	Nettie Quill	200	299	176.0	33.4	5.6			1896	Freeport, N. Y.	Patchogue, N. Y.
130191		St. a.	Nettie L. Tice	45	22	64.0	16.8	7.5			1896	Mobile, Ala.	Mobile, Ala.
130510	K. H. Q. R.	St. a.	Nevas	720	467	200.0	31.0	11.0	1560		1881	Newburg, N. Y.	New York, N. Y.
130745		St. p.	Nevas	71	71	117.0	31.6	3.4			1898	Wilmington, Del.	Do.
18648		St. p.	Nevas	665	506	170.5	35.6	12.0			1898	Point Pleasant, W. Va.	Wheeling, W. Va.
18278	H. P. C. M.	St. p.	Newark	829	672	192.0	32.7	11.6			1870	Greenport, N. Y.	New York, N. Y.
130118		St. p.	Newark	1,583	1,345	268.0	42.0	12.8	1,200		1864	Brooklyn, N. Y.	Do.
130190		St. a.	Newark	905	53	75.2	18.4	7.0			1873	San Francisco, Cal.	San Francisco, Cal.
130458		St. a.	Newaygo	905	697	196.0	37.2	13.4			1863	Newark, N. J.	Newark, N. J.
130779	K. N. M. J.	St. a.	Newburg	450	333	158.5	34.0	11.9			1896	Marine City, Mich.	Port Huron, Mich.
130262		St. p.	Newburgh	1,653	797	193.5	36.0	13.3			1898	San Francisco, Cal.	San Francisco, Cal.
130350	K. D. J. Q.	St. a.	Newburgh	1,033	741	200.0	32.0	11.0	1,000		1883	Newburg, N. Y.	New York, N. Y.
130940		St. a.	Newell Avery	25	12	57.7	13.5	6.1	20		1896	Philadelphia, Pa.	Do.
130955		St. a.	Newbern	462	344	178.5	24.9	9.0	54		1875	Muskegon, Mich.	Grand Haven, Mich.
18432	H. P. D. Q.	St. p.	New Brunswick	835	668	220.4	31.0	8.7	400		1878	Chester, Pa.	New York, N. Y.
130187		St. p.	New Brunswick	601	391	178.6	32.0	8.2			1890	New York, N. Y.	New York, N. Y.
130557		St. a.	New Brunswick	41	20	60.0	14.0	6.1			1891	Athens, N. Y.	Perth Amboy, N. J.
130757		St. a.	NEW BRUNSWICK	1,273	866	200.0	48.0	15.4			1897	Philadelphia, Pa.	Galveston, Tex.
130111		St. p.	New Camelia	270	125	176.5	27.5	8.4	231		1878	New Orleans, La.	New Orleans, La.
130913		St. a.	New Castle	53	38	75.0	18.0	7.7	75		1874	Philadelphia, Pa.	Philadelphia, Pa.
130759	K. N. G. D.	St. a.	NEW ENGLAND	230	70	121.0	23.8	12.0			1897	Camden, N. J.	Boston, Mass.
18140		St. p.	New Haven	88	80	101.0	20.0	3.0			1892	Pomeroy, Ohio	St. Louis, Mo.
130581	K. L. F. C.	St. a.	NEW HAMPSHIRE	2,365	1,605	302.7	44.0	17.5	12,000		1892	Wilmington, Del.	Providence, R. I.
130704		St. p.	New Idea	49	49	66.7	22.2	2.8			1896	Martins Ferry, Ohio	Wheeling, W. Va.
18785		St. p.	New Jersey	1,055	837	212.0	36.5	12.7			1873	Brooklyn, N. Y.	New York, N. Y.
18726	J. L. S. C.	St. shp.	New Orleans	1,564	1,017	249.0	33.0	24.4			1872	Wilmington, Del.	Baltimore, Md.
130333		St. a.	New Orleans	1,457	1,169	231.8	38.0	13.6			1885	Marine City, Mich.	Buffalo, N. Y.
130366		St. p.	New Pike	75	75	115.0	25.0	3.5	25		1887	Madison, Ind.	St. Louis, Mo.
130491		St. p.	New Richmond	38	38	66.0	22.5	4.2			1900	Cincinnati, Ohio	Cincinnati, Ohio
130375		St. p.	New South	932	846	257.0	42.6	7.0			1897	Jeffersonville, Ind.	Do.
130773		St. p.	New Western Queen	120	82	75.5	38.0	8.0			1896	The Dalles, Oreg.	Pt. Townsend, Wash.
130483		St. a.	New Westminster	24	20	61.7	16.0	4.9	28		1890	Chaumont, N. Y.	Cape Vincent, N. Y.
18277		St. p.	New York	861	681	192.0	34.0	12.0			1893	Brooklyn, N. Y.	New York, N. Y.
18279		St. p.	New York	642	444	161.2	33.0	12.0			1893	do.	Do.
11652	K. D. R. N.	St. a.	New York	294	131	161.5	26.5	7.3			1887	Bath, Me.	Cape Vincent, N. Y.
130043	J. R. F. G.	St. shp.	New York	2,569	2,111	281.0	38.1	20.2			1875	Wilmington, Del.	New York, N. Y.
130157		St. a.	New York	1,921	1,751	268.0	38.9	16.2	600		1879	Buffalo, N. Y.	Buffalo, N. Y.
130373	K. D. T. H.	St. p.	New York	1,974	1,261	338.0	40.4	11.2			1887	Wilmington, Del.	New York, N. Y.
130450	K. G. N. Q.	St. a.	New York	785	497	207.5	31.1	12.4			1889	do.	Philadelphia, Pa.

¹ Formerly st. v. Blits.

² Formerly st. a. Gorret Polhemus.

³ Formerly st. a. Little Nell.

⁴ Formerly st. y. Narwhal.

⁵ Formerly } a Br. bk. Nictaux.

⁶ Formerly } a M. st. a. Etta Moore.

⁷ Formerly st. a. Schiller

⁸ Formerly st. p. W. m. Wormald.

⁹ Formerly st. p. Shrewsbury.

[†] Estimated.

MERCHANT STEAM VESSELS OF THE UNITED STATES—Continued.

Official No.	Signal letters.	Rig.	Name of vessel.	Gross tonnage.	Net tonnage.	Length.	Breadth.	Depth.	Nominal horsepower.	Indicated horsepower.	When built.	Where built.	Home port (where permanent document issued).
130702		St. p.	New York	898	537	175.0	30.6	13.3	1450		1892	Wilmington, Del.	New York, N. Y.
130706	K. L. P. H.	St. shp.	New York	10,674	5,554	517.0	63.3	22.0	2,000	20,000	1888	Glydebank, Scotland	Do.
130715		St. a.	New York	11	6	48.8	10.9	3.8	20		1893	Chicago, Ill.	Mobile, Ala.
130716	K. N. B. M.	St. a.	New York	540	301	138.0	28.1	19.0		800	1897	Wilmington, Del.	New York, N. Y.
130714		St. a.	New Island Wanderer	123	84	116.6	21.2	7.7	1120		1888	Buffalo, N. Y.	Cape Vincent, N. Y.
157208		St. a.	New York Central No. 1	67	33	75.0	14.3	7.0			1861	Chester, Pa.	New York, N. Y.
91179		St. a.	New York Central No. 5	130	65	90.0	14.0	10.0			1891	Newport News, Va.	Do.
85553		St. a.	New York Central No. 6	380	222	97.7	30.5	10.8			1879	Philadelphia, Pa.	Do.
105879		St. a.	New York Central No. 7	62	33	82.0	14.4	8.0			1879	Campanopaw, N. J.	Do.
100272		St. a.	New York Central No. 8	37	18	56.2	17.3	6.3			1880	Brooklyn, N. Y.	Do.
76445		St. a.	New York Central No. 9	99	49	86.0	20.5	9.9			1881	Do.	Do.
126349		St. a.	New York Central No. 10	113	51	85.0	20.3	9.1			1884	Philadelphia, Pa.	Do.
126402		St. a.	New York Central No. 10	77	38	75.2	18.0	8.6			1886	Camden, N. J.	Do.
100415		St. a.	New York Central No. 11	611	319	102.0	30.5	10.7			1886	Do.	Do.
185151		St. a.	New York Central No. 12	103	51	82.0	14.5	9.1			1887	Do.	Do.
180522		St. a.	New York Central No. 13	104	51	82.0	19.5	9.5			1887	Do.	Do.
180529		St. a.	New York Central No. 14	404	331	101.0	30.5	10.9			1890	Elm Park, N. Y.	Do.
130527		St. a.	New York Central No. 15	176	115	100.0	28.5	9.3			1891	Brooklyn, N. Y.	Do.
130525		St. a.	New York Central No. 16	404	331	101.0	30.5	10.9			1891	Elm Park, N. Y.	Do.
130531		St. a.	New York Central No. 17	147	73	90.0	22.5	10.4			1891	Newburg, N. Y.	Do.
130532		St. a.	New York Central No. 18	103	51	80.0	20.0	9.4			1891	Do.	Do.
130530		St. a.	New York Central No. 19	85	42	78.8	19.7	9.0			1891	Tottenville, N. Y.	Do.
130540		St. a.	New York Central No. 20	83	41	78.8	19.6	8.9			1891	Elm Park, N. Y.	Do.
130548		St. a.	New York Central No. 21	101	68	81.3	20.1	9.2			1899	Newburg, N. Y.	Do.
130847		St. a.	New York Central No. 22	101	68	81.3	20.1	9.2			1899	Do.	Do.
130611		St. a. ld.	New York Recorder	121	100	95.0	17.5	8.8			1892	Lockport, N. Y.	Buffalo, N. Y.
130406		St. c. bt.	New York World	142	112	95.0	17.6	8.8		142	1898	Do.	Do.
130406		St. a.	Newport	331	206	131.5	25.5	9.9	65		1875	San Francisco, Cal.	San Francisco, Cal.
130179	J. T. V. P.	St. shp.	Newport	2,735	1,706	328.0	38.2	23.9			1890	Chester, Pa.	New York, N. Y.
130426		St. a.	Newport	74	37	88.0	19.0	9.0			1890	Wilmington, Del.	Port Amboy, N. J.
130696		St. a.	Newport News	1,535	1,043	200.0	46.0	14.1	2,500		1895	Newport News, Va.	Washington, D. C.
130406		St. a.	Newboy	261	203	121.5	31.0	9.2	75	169	1898	San Francisco, Cal.	San Francisco, Cal.
130412		St. a.	Newboy	199	112	104.1	22.9	6.4			1899	West Bay City, Mich.	Detroit, Mich.
130170		St. p.	Newtown	450	327	143.0	32.4	9.5	280		1879	Wilmington, Del.	New York, N. Y.
130677		St. a.	Nia	45	22	76.0	13.7	4.2			1899	Oakloch, Wis.	Milwaukee, Wis.
18009		St. a.	Niagara	37	18	58.0	15.0	6.8			1894	Buffalo, N. Y.	New York, N. Y.
18714		St. a.	Niagara	276	183	130.0	24.7	8.7	500		1872	Detroit, Mich.	Marquette, Mich.
130998	J. S. H. T.	St. shp.	Niagara	2,265	1,687	275.0	38.0	23.2	1,600		1877	Chester, Pa.	New York, N. Y.
130136		St. c. bt.	Niagara	99	67	98.0	17.6	7.2			1878	Chicago, Ill.	Chicago, Ill.
130412		St. a.	Niagara	213	149	92.2	22.4	8.0			1892	Buffalo, N. Y.	Buffalo, N. Y.
130739		St. a.	NIAGARA	1,951	1,463	266.0	42.2	16.8			1897	West Bay City, Mich.	Erie, Pa.
130765	K. N. H. H.	St. y.	NIAGARA	1,443	703	245.0	36.0	19.4			1898	Wilmington, Del.	New York, N. Y.
130828		St. a.	Niagara	36	24	65.0	12.9	4.6			1899	Grindstone Island, N. Y.	Cape Vincent, N. Y.
130689		St. a.	Nianta	7	6	29.4	12.3	4.0			1900	Patchogue, N. Y.	Patchogue, N. Y.
130615		St. a.	Niantic	9	6	41.7	7.7	4.5			1893	Greenport, N. Y.	Greenport, N. Y.
130469		St. a.	Nicasagus	1,201	911	241.0	37.0	13.7			1894	West Bay City, Mich.	Intuluth, Minn.
130222		St. p.	Nick Saer	99	90	100.0	18.2	4.0			1842	Chester, Ill.	St. Louis, Mo.
130501		St. a.	Nightingale	56	37	76.0	13.0	6.0			1896	Clayton, N. Y.	Cape Vincent, N. Y.
96379	K. Q. C. B.	St. a.	Niham	341	201	148.2	33.6	11.2			1897	Fairhaven, Cal.	Honolulu, H. I.
130519	K. G. J. D.	St. a.	Niko	814	658	189.0	35.2	13.0	850		1899	Tromor, Mich.	Chicago, Ill.
130519		St. a.	Nimrod	116	58	94.0	21.8	8.9	100		1890	Athens, N. Y.	Mobile, Ala.
130751		St. a.	Nimrod	11	7	40.0	10.6	4.9			1897	Brooklyn, N. Y.	New York, N. Y.
130743	K. N. C. H.	St. y.	Nina	52	35	99.2	13.7	7.9	150		1897	Bristol, R. I.	Do.
130752		St. a.	Nina	39	18	82.3	18.2	3.3			1897	Swanboro, N. C.	Norfolk, Va.
130499		St. a.	Nina Donsman	24	19	40.0	9.0	4.8	16		1898	Prattville, Wis.	Dubuque, Iowa.
130718		St. p.	Nina Eden	84	84	103.0	24.8	6.5			1896	Marion, Ohio	Wheeling, W. Va.
130272		St. a.	Nipigon	676	540	191.0	36.0	13.7			1893	St. Clair, Mich.	Detroit, Mich.
130342		St. a.	Nirvana	48	29	74.0	13.6	6.0			1885	Ogdensburg, N. Y.	New York, N. Y.
130443		St. y.	Nirvana	80	46	94.6	16.0	9.2			1893	Poughkeepsie, N. Y.	Albany, N. Y.
130764		St. a.	Nita	40	27	57.8	14.6	5.5			1898	Norfolk, Va.	Norfolk, Va.
116748	K. Q. C. D.	St. a.	Nocau	284	221	129.2	28.0	10.2			1896	Port Blakely, Wash.	Honolulu, H. I.

¹ Formerly British st. shp. City of New York.

² Formerly st. a. (a) American Eagle.

³ Formerly st. a. (b) N. Y. Centl. Ltg. Co. No. 1.

⁴ Formerly st. a. (c) Morohy.

⁵ Formerly st. a. (a) Mohawk Valley.

⁶ Formerly st. a. (b) N. Y. Centl. Ltg. Co. No. 5.

⁷ Formerly st. a. (a) Hattie M. Spraker.

⁸ Formerly st. a. (b) N. Y. Centl. Ltg. Co. No. 6.

⁹ Formerly st. a. (a) Alice.

¹⁰ Formerly st. a. (b) N. Y. Centl. Ltg. Co. No. 7.

¹¹ Formerly st. a. (a) Fanhoe.

¹² Formerly st. a. (b) N. Y. Centl. Ltg. Co. No. 8.

¹³ Formerly st. a. (a) J. H. Ritter.

¹⁴ Formerly st. a. (b) N. Y. Centl. Ltg. Co. No. 9.

¹⁵ Formerly st. a. (a) Channev M. Dewey.

¹⁶ Formerly st. a. (b) N. Y. Centl. Ltg. Co. No. 10.

¹⁷ Formerly st. a. (a) Charles A. Pool.

¹⁸ Formerly st. a. (b) N. Y. Centl. Ltg. Co. No. 11.

¹⁹ Formerly st. a. (a) Interstate.

²⁰ Formerly st. a. (b) N. Y. Centl. Ltg. Co. No. 12.

²¹ Formerly st. a. (a) Oakland.

²² Formerly st. a. (b) N. Y. Centl. Ltg. Co. No. 13.

²³ Formerly st. a. (a) N. Y. Centl. Ltg. Co. No. 14.

²⁴ Formerly st. a. (b) N. Y. Centl. Ltg. Co. No. 15.

²⁵ Formerly st. a. N. Y. Centl. Ltg. Co. No. 16.

²⁶ Formerly st. a. N. Y. Centl. Ltg. Co. No. 17.

²⁷ Formerly st. a. N. Y. Centl. Ltg. Co. No. 18.

²⁸ Formerly st. a. N. Y. Centl. Ltg. Co. No. 19.

²⁹ Formerly st. a. N. Y. Centl. Ltg. Co. No. 20.

³⁰ Formerly (a) st. shp. Niagara.

³¹ Formerly (b) U. S. S. Niagara.

³² Formerly (a) St. a. Hueneme.

³³ Formerly (b) Hawaiian st. a. Niham.

³⁴ Formerly Hawaiian st. a. Nocau.

³⁵ Estimated.

MERCHANT STEAM VESSELS OF THE UNITED STATES—Continued.

Official No.	Signal letters.	Rig.	Name of vessel.	Gross tonnage.	Net tonnage.	Length.	Breadth.	Depth.	Nominal horsepower.	Indicated horsepower.	When built.	Where built.	Home port (where permanent document issues).
130775		St. y.	Nohoku	14	13	39.6	10.5	4.5			1898	Boston, Mass.	Boston, Mass.
130786		St. a.	Nola K.	8	8	45.4	9.4	2.4		12	1898	Drury's Landing, Ill.	Rock Island, Ill.
130876		St. y.	Nomad	28	19	66.9	13.3	5.0	50		1887	New York, N. Y.	New York, N. Y.
130876	K. P. V. F.	St. a.	Nome City	1,640	1,204	230.0	38.0	23.5			1900	Fairhaven, Cal.	San Francisco, Cal.
130274	K. B. Q. C.	St. a.	Nonowantie	220	135	120.6	23.4	8.5			1883	Port Jefferson, N. Y.	Bridgeport, Conn.
130346		St. a.	Nonpareil	46	23	64.1	18.2	7.1			1867	Tottenville, N. Y.	Philadelphia, Pa.
130646		St. p.	Nora	15	15	58.0	10.6	2.6			1893	Pittsburg, Pa.	Pittsburg, Pa.
130428	K. C. V. S.	St. a.	Norfolk	211	105	116.3	23.0	12.0	450		1885	Wilmington, Del.	Philadelphia, Pa.
130526	K. J. C. V.	St. a.	Norfolk	1,248	897	246.0	46.0	15.5			1891	do	Washington, D. C.
130835		St. a.	No. 101 County	819	557	155.0	54.0	12.0			1891	East Boston, Mass.	Norfolk, Va.
116683		St. a.	Norfolk-on-the-Roads	332	168	120.9	26.2	10.0			1845	Bath, Me.	Baltimore, Md.
130297		St. a.	Norma	111	78	100.7	22.3	6.3			1884	Sandusky, Ohio	Sandusky, Ohio.
130508		St. a.	Norma	14	6	42.5	10.0	4.8		125	1890	Buffalo, N. Y.	Erie, Pa.
130536		St. a.	Norma	13	6	42.5	10.0	4.8			1891	Boston, Mass.	Boston, Mass.
130741		St. a.	Norma	6	6	26.7	12.9	3.3			1897	Bridgeport, N. Y.	Bridgeport, N. Y.
130787		St. p.	Norma	488	452	160.0	32.6	5.6			1891	Bridgeport, Idaho	Portland, Oreg.
18337	H. P. F. G.	St. a.	Norman	1,203	846	206.7	35.5	18.3	257		1892	Philadelphia, Pa.	Boston, Mass.
185275	K. M. J. B.	St. y.	NORMAN	135	92	136.7	18.4	8.0			1898	Chester, Pa.	New York, N. Y.
130261		St. a.	Norman L. Wagner	196	115	84.6	20.9	9.2			1882	do	do.
104443		St. a.	Normandie	13	8	44.0	10.7	5.2			1889	Middletown, Conn.	do.
130655		St. a.	Normandie	567	430	180.0	35.8	10.8	450		1894	Greenbay, Wis.	Milwaukee, Wis.
130689		St. a.	Norseman	660	501	172.0	32.0	12.5			1874	St. Catharines, Ontario	Port Huron, Mich.
130057	J. W. O. T.	St. a.	North America	289	144	130.0	28.2	14.0	150		1876	London, N. J.	Philadelphia, Pa.
18276	H. P. C. K.	St. p.	Northfield	600	388	202.0	34.6	18.0			1883	Brooklyn, N. Y.	New York, N. Y.
130417	K. F. H. G.	St. a.	North Fork	322	244	157.3	33.7	10.5			1888	Fairhaven, Cal.	San Francisco, Cal.
130690		St. ship.	NORTH LAND	4,244	2,339	358.8	44.0	23.2			1895	Cleveland, Ohio	Duluth, Minn.
130199		St. a.	North Muskegon	15	17	61.0	14.3	7.0	25		1881	Muskegon, Mich.	Milwaukee, Wis.
18685		St. p.	North Pacific	488	345	166.8	29.0	10.3	175		1871	San Francisco, Cal.	Tacoma, Wash.
85840		St. a.	Northport	89	44	83.0	28.0	7.0	150		1885	Wilmington, Del.	New York, N. Y.
18724		St. a.	North Star	23	17	51.4	11.4	5.0	20		1872	Buffalo, N. Y.	Detroit, Mich.
130027		St. a.	North Star	44	27	69.0	15.0	5.8			1871	Oconto, Wis.	Marquette, Mich.
130374		St. a.	North Star	29	27	56.3	18.2	3.6			1887	Alna, Me.	Wassonet, Me.
130435		St. a.	NORTH STAR	2,476	1,885	299.5	40.8	21.6	1,200		1899	Cleveland, Ohio	Duluth, Minn.
130739		St. p.	North Star	379	268	130.0	26.0	4.0	1200		1897	Jennings, Mont.	Great Falls, Mont.
130814		St. a.	North Star	62	34	73.0	19.0	8.2			1899	Seattle, Wash.	Astoria, Oreg.
130770		St. p.	North Star	28	15	45.5	14.0	3.1			1898	San Francisco, Cal.	San Francisco, Cal.
130459		St. p.	North West	244	301	134.7	27.5	4.8			1889	Portland, Oreg.	Portland, Oreg.
130661		St. a.	NORTH WEST	4,214	2,339	358.5	44.0	23.2			1894	Cleveland, Ohio	Duluth, Minn.
130419		St. a.	NORTH WIND	2,476	1,885	299.5	40.8	21.6	1,200		1898	do	do.
130135		St. p.	Northern Belle	40	21	75.6	11.4	5.3			1878	Tonia, Mich.	Marquette, Mich.
130420		St. a.	NORTHERN KING	2,476	1,885	299.5	40.8	21.6	1,200		1898	Cleveland, Ohio	Duluth, Minn.
130407		St. a.	NORTHERN LIGHT	2,476	1,885	299.5	40.8	21.6	1,200		1898	do	do.
130778		St. p.	Northern Light	205	147	118.8	22.9	4.1			1896	Seattle, Wash.	Seattle, Wash.
130789		St. p.	Northern Light	18	10	40.0	10.0	2.5			1895	San Francisco, Cal.	St. Michael, Alaska.
130436		St. a.	NORTHERN QUEEN	2,476	1,885	299.5	40.8	21.6	1,200		1899	Cleveland, Ohio	Duluth, Minn.
130437		St. a.	NORTHERN WAVE	2,476	1,885	299.5	40.8	21.6	1,200		1899	do	do.
130733		St. a.	Northumberland	167	99	114.2	20.0	9.3			1897	Portsmouth City, Md.	Tappanhook, Va.
130635		St. a.	NORTH MERLAND	993	675	190.0	41.0	11.0	1,500		1900	Philadelphia, Pa.	Baltimore, Md.
130528		St. p.	Norwalk	1,007	881	209.2	38.8	14.0			1891	Mount Clemens, Mich.	Detroit, Mich.
18578		St. p.	Norwich	256	127	160.0	25.6	8.6	250		1836	New York, N. Y.	Albany, N. Y.
130492	K. H. L. P.	St. y.	Norwood	11	5	52.0	7.0	3.8			1891	Amesbury, Mass.	Charleston, S. C.
130812		St. a.	Norwood	92	63	74.4	19.0	6.5			1890	Tacoma, Wash.	Pt. Townsend, Wash.
130449		St. cbt	Notter	130	101	98.0	17.5	9.0			1895	Buffalo, N. Y.	Hartford, Conn.
130672	K. M. B. J.	St. a.	NOTTINGHAM	408	204	138.5	27.3	17.1	800		1894	London, N. J.	New York, N. Y.
130506	K. C. P. S.	St. y.	NOTREDADE	768	522	245.0	29.0	18.5			1884	Wilmington, Del.	do.
52194		St. cbt	Novelty	106	82	97.0	16.8	7.1			1869	Chicago, Ill.	Chicago, Ill.
130905		St. a.	Novelty	56	33	71.5	17.5	6.8			1884	North Bend, Oreg.	San Francisco, Cal.
130781		St. a.	Novice	14	10	39.9	10.5	3.9			1898	Anacortes, Wash.	Pt. Townsend, Wash.
130458		St. p.	No Wonder	269	245	135.3	27.8	5.6			1889	Portland, Oreg.	Portland, Oreg.
130371	K. D. S. Q.	St. y.	Now Tacoma	25	12	78.4	10.1	6.3	350		1887	Briarcliff, R. I.	New York, N. Y.
130395	K. F. B. P.	St. a.	Novo	373	267	150.0	33.2	10.5	200	300	1897	San Francisco, Cal.	San Francisco, Cal.
130575		St. a.	Novo	65	34	50.2	10.6	5.0	200		1891	Washington, D. C.	Washington, D. C.
130689	K. D. S. M.	St. ship	Nucess	3,367	2,465	328.0	44.2	21.2	2,400		1897	Chester, Pa.	New York, N. Y.
130780		St. p.	NUCLATO	65	65	70.0	15.0	3.0			1898	Elizabeth, N. J.	do.
98111	K. J. N. C.	St. y.	Nushka	37	18	77.2	12.0	6.0			1891	Boston, Mass.	do.
130125		St. a.	Nyack	1,257	1,024	231.0	33.0	14.7	480		1878	Buffalo, N. Y.	Milwaukee, Wis.
130523		St. a.	Nyack	117	58	99.0	22.2	9.8			1891	Philadelphia, Pa.	New York, N. Y.
130455		St. a.	Nyanza	12	6	49.0	9.0	3.0			1898	Geneva, N. Y.	St. Augustus, Fla.
130462		St. a.	Nyanza	1,848	1,512	280.0	41.4	20.3	840		1890	West Bay City, Mich.	Erie, Pa.
130498	K. H. J. M.	St. y.	Nydia	93	63	110.0	16.3	9.4			1890	Brooklyn, N. Y.	Baltimore, Md.
130660		St. y.	Nymph	47	23	88.8	14.0	4.8			1894	Detroit, Mich.	Detroit, Mich.

¹ Formerly U. S. S. East Boston

² Formerly st. a. Salacia

³ Formerly st. a. Uncontia

⁴ Formerly st. y. Alert

⁵ Formerly British st. a. Enterprise

⁶ Formerly st. a. George W. Doherty

⁷ Formerly st. y. Helvetia

⁸ Estimated

MERCHANT STEAM VESSELS OF THE UNITED STATES—Continued.

Official No.	Signal letters.	Rig.	Name of vessel.	Gross tonnage.	Net tonnage.	Length.	Breadth.	Depth.	Nominal horsepower.	Indicated horsepower.	When built.	Where built.	Home port (where permanent document issues).
O.						Feet.	Feet.	Feet.					
155139		St. a	O. K.	62	47	61.6	19.8	5.2		15	1887	Astoria, Oreg.	Astoria, Oreg.
155140		St. a	O. A. Crandall.	17	8	42.2	13.0	6.0			1882	Hudale, N. Y.	Albany, N. Y.
155141		St. a	O. A. Ellis.	39	31	73.6	16.0	4.2			1886	Oconto, Wis.	Milwaukee, Wis.
155271		St. a	O. B. Green.	56	28	72.1	16.0	9.1			1881	Chicago, Ill.	Chicago, Ill.
155278		St. a	O. E. Lewis.	162	95	109.7	27.4	7.8			1885	Essex, Mass.	Boston, Mass.
155037		St. a	O. E. Parks.	392	240	134.4	27.7	11.0	250		1891	Saugatuck, Mich.	Grand Haven, Mich.
154336	K. N. S. D.	St. a	O. J. True.	16	8	41.0	12.5	5.0			1881	Port Clinton, Ohio	Cleveland, Ohio.
128697		St. a	O. L. HALLENBECK	198	135	103.3	22.6	12.6		500	1898	Philadelphia, Pa.	New York, N. Y.
155194		St. a	O. M. Field.	29	17	57.6	13.8	6.9	18		1882	Muskegon, Mich.	Milwaukee, Wis.
155320		St. a	O. O. Carpenter.	364	268	127.6	30.6	9.5			1891	Port Huron, Mich.	Port Huron, Mich.
155034		St. a	O. V. Sage.	19	18	52.3	13.8	6.2			1898	Athens, N. Y.	Albany, N. Y.
156187		St. a	O. W. Cheney.	48	24	66.0	16.0	9.8			1881	Buffalo, N. Y.	Port Huron, Mich.
155312		St. p.	O. W. Cheney.	56	28	66.8	17.1	9.6	1100		1890	do	Buffalo, N. Y.
155323		St. p.	O. Wilks No. 2.	10	10	69.0	15.0	1.4			1900	Kittanning, Pa.	Pittsburg, Pa.
19125		St. p.	Oak Island.	19	13	63.0	14.3	3.2			1898	Glenwood, N. Y.	Patchogue, N. Y.
19447		St. p.	Oakland.	628	628	210.0	35.0	6.0			1872	Pittsburg, Pa.	St. Louis, Mo.
155292		St. y.	Oakland.	1,672	1,108	265.0	41.5	16.0	200		1875	Oakland, Cal.	San Francisco, Cal.
155063		St. a	Oberon.	16	11	50.8	10.3	4.0			1891	South Brooklyn, N. Y.	Bristol, R. I.
19462		St. a	Ocoquan.	72	43	98.0	18.0	4.3			1887	Ocoquan, Va.	Washington, D. C.
155161		St. a	Ocean.	11	6	38.0	13.0	4.2			1876	Thomaston, Me.	Mt Desert Ferry, Me.
155256		St. p.	Ocean City.	29	16	62.4	16.2	5.0	60	130	1887	Pamlico, N. J.	Bridgeton, N. J.
19445	K. C. G. D.	St. y.	Ocean City.	14	10	48.0	11.3	3.0			1899	Pocomoke City, Md.	Chincoteague, Va.
155105	K. D. P. F.	St. a	Ocean Queen.	74	51	90.6	17.0	6.4			1875	Keyport, N. J.	Gloucester, Mass.
155143		St. a	Ocean King.	201	100	119.0	21.0	12.5	500		1884	Philadelphia, Pa.	New York, N. Y.
155098		St. a	Ocean Queen.	15	7	39.5	12.5	5.1			1890	Boston, Mass.	Boston, Mass.
155297		St. a	Ocean Queen.	43	24	61.5	16.5	7.4			1884	Nonak, Conn.	Portland, Me.
161737		St. a	Ocean V. W.	150	85	123.4	24.0	7.4			1894	Newburg, N. Y.	Norfolk, Va.
155278		St. p.	Ocean Wave.	724	507	180.0	29.0	9.6			1891	Portland, Oreg.	San Francisco, Cal.
155040		St. a	Oceanus.	1,490	1,241	362.8	37.2	19.9			1881	West Bay City, Mich.	Niagara Falls, N. Y.
155278		St. a	Oceanus.	39	26	54.9	14.8	5.9			1895	Rockaway, N. Y.	New York, N. Y.
155253		St. p.	Oceola.	24	24	70.6	15.2	2.9			1896	Boyer, La.	New Orleans, La.
155310		St. p.	Ocklahoma.	676	565	161.1	33.5	8.3			1897	Portland, Oreg.	Portland, Oreg.
155122		St. a	Oclumna.	149	109	93.7	18.0	7.2			1890	Buffalo, N. Y.	Ogdenburg, N. Y.
155277		St. p.	Ocoee No. 3.	200	51	85.0	12.0	2.6		20	1893	Chattanooga, Tenn.	Chattanooga, Tenn.
155321		St. a	Ocracoke.	421	303	151.3	28.4	8.8			1898	Tottenville, N. Y.	New York, N. Y.
155219		St. p.	Odetaria.	24	12	53.5	14.9	2.5			1891	Kissimmee, Fla.	Gedar Key, Fla.
155072		St. p.	Octavious Cook Jr.	7	5	48.6	11.5	5.2		6	1883	Chowan County, N. C.	Edenton, N. C.
155238		St. a	Odd Fellow.	22	13	58.3	13.7	5.4	30		1893	Grand Haven, Mich.	Grand Haven, Mich.
155186		St. bgt.	Oden.	96	62	98.5	26.6	6.6			1890	Fond du Lac, Minn.	Minth, Minn.
155035		St. a	Ogemaw.	594	325	102.6	30.0	11.4			1881	St. Clair, Mich.	Detroit, Mich.
77040		St. a	Ogontz.	65	44	79.8	18.8	8.7		225	1892	Chicago, Ill.	Sandusky, Ohio.
155368		St. a	Ogonitz.	113	77	74.3	19.0	9.2			1899	Philadelphia, Pa.	Philadelphia, Pa.
19176	J. L. V. S.	St. shp.	Oho.	3,488	2,072	343.0	43.0	24.9	1,600		1874	do	New York, N. Y.
155147		St. p.	Oho.	867	557	174.0	36.6	13.3	40		1887	Wilmington, Del.	do
155179		St. a	Ohio.	209	180	132.2	28.9	7.1			1890	Toledo, Ohio	Cleveland, Ohio.
154360		St. p.	Ohio.	31	31	73.0	15.6	4.6			1879	Cincinnati, Ohio	Cincinnati, Ohio.
155318		St. p.	Old City.	718	499	176.1	35.4	5.9			1898	Seattle, Wash.	Seattle, Wash.
19499		St. p.	Okahumsee.	68	32	84.4	21.4	8.3	35		1873	Palatka, Fla.	Bath, Me.
155240		St. a	Okecholl.	15	10	64.0	16.5	3.8		65	1893	Chicago, Ill.	Milwaukee, Wis.
155129		St. a	Okechosa.	46	23	65.0	16.4	5.0	100		1886	Milton, Fla.	Ponacola, Fla.
155184		St. v.	Ola.	9	6	48.0	10.7	4.0	155		1890	Middletown, Conn.	Philadelphia, Pa.
19450	J. L. K. N.	St. shp.	Old Dominion.	2,122	1,775	235.5	42.5	20.9			1872	Wilmington, Del.	New York, N. Y.
155284		St. p.	Old Hickory.	481	299	125.0	30.0	1.4			1896	Leavenworth, Ind.	Louisville, Ky.
155122		St. p.	Old Point Comfort.	643	480	176.0	31.0	10.0	470		1886	Wilmington, Del.	Philadelphia, Pa.
155175		St. p.	Old Reliable.	64	64	106.7	21.9	3.9			1900	Spottsville, Ky.	Evansville, Ind.
154350		St. p.	Old Rip.	78	78	82.8	20.8	2.0			1899	Clifton Terrace, Ill.	Memphis, Tenn.
155098		St. a	Oleum.	206	181	99.0	28.0	8.5			1883	San Francisco, Cal.	Los Angeles, Cal.
155140		St. a	Oliga.	15	7	42.0	12.8	5.2	20	40	1890	do	San Francisco, Cal.
158354		St. a	Oliga.	82	65	103.0	25.2	5.1			1899	San Gallio, Fla.	San Francisco, Cal.
19443		St. a	Olivia J. Stephens.	34	17	60.0	16.0	6.6			1870	Philadelphia, Pa.	New York, N. Y.
19396		St. a	Olive.	267	230	120.9	20.4	7.0	126		1869	Norfolk, Va.	Norfolk, Va.
155218		St. p.	Olive.	91	45	80.0	22.0	4.4			1891	Mermentau, La.	Richmond, Va.
155377		St. a	Olive Branch.	104	55	90.0	22.2	6.3			1900	Pocomoke City, Md.	Birmingham, Ala.
155312		St. p.	Olive King.	42	42	91.0	15.0	2.0			1897	Knoxville, Tenn.	Chattanooga, Tenn.
155099		St. a	Olive C. Williams.	57	44	78.0	18.7	5.0	25		1879	Saugatuck, Mich.	Key West, Fla.
155056		St. p.	Olivette.	130	94	120.9	22.0	3.0			1882	Point Harwar, Ohio	Pittsburg, Pa.
155148	K. D. Q. R.	St. shp.	Olyette.	1,678	1,020	274.8	33.2	11.9			1887	Philadelphia, Pa.	New Haven, Conn.
155287		St. a	Olyette.	152	96	105.0	28.0	5.3			1893	Jeffersonville, Ind.	New Orleans, La.
155198		St. p.	Olye Neville.	70	70	92.9	28.5	3.4			1887	Brownsville, Pa.	Pittsburg, Pa.
156186		St. a	Olympus.	2,065	1,728	276.5	41.5	12.6			1889	Cleveland, Ohio.	Cleveland, Ohio.

1 Formerly st. a. Cora Fuller.
 2 Formerly st. a. Vignion.
 3 Formerly st. a. J. F. Yattaw.

4 Formerly st. a. Frank Silva.
 5 Formerly st. a. Frank Pidgeon, Jr.
 6 Formerly st. a. 18 Cornelia.

† Estimated.
 ‡ Sold to U. S. Engineer Department.

MERCHANT STEAM VESSELS OF THE UNITED STATES—Continued.

Official No.	Signal letters.	Rig.	Name of vessel.	Gross tonnage.	Net tonnage.	Length.	Breadth.	Depth.	Nonnal horsepower.	Indicated horsepower.	When built.	Where built.	Home port (where permanent document issued).
155286		St. a.	Olympia	116	79	83.9	22.5	9.1			1896	Astoria, N. Y.	New York, N. Y.
155339	K. N. S. L.	St. a.	¹ Olympia	2,837	1,730	335.0	34.2	19.5			1883	Glasgow, Scotland	Tacoma, Wash.
155009		St. p.	Olympian	1,419	1,083	261.5	40.0	12.5			1863	Wilmington, Del.	Portland, Oreg.
155385		St. a.	Olympic	142	88	85.5	20.5	6.5			1900	Ballard, Wash.	Pt. Townsend, Wash.
155146		St. a.	Omaha	1,231	939	215.0	34.1	18.8		600	1887	Milwaukee, Wis.	Milwaukee, Wis.
155055		St. a.	Omar D. Conger	199	158	92.2	26.0	10.0			1882	Port Huron, Mich.	Port Huron, Mich.
155372		St. p.	Ondine	14	14	45.0	12.0	3.0			1899	Rock Island, Ill.	Rock Island, Ill.
155216		St. p.	Onega	69	69	104.8	18.0	2.5	175		1891	Knoxville, Tenn.	Chatanooga, Tenn.
19363		St. a.	Oncida	22	11	55.0	14.4	6.0			1872	Buffalo, N. Y.	Detroit, Mich.
19174		St. a.	Onaida	12	6	39.1	11.6	5.8			1871	do	Buffalo, N. Y.
25254	K. B. N. D.	St. y.	² Onaida	141	71	125.6	20.6	10.0			1893	Chester, Pa.	New York, N. Y.
155045		St. p.	Onida	75	75	104.0	19.7	4.0			1881	Harmar, Ohio	Wheeling, W. Va.
152282	K. L. W. C.	St. shp.	³ Onida	1,322	1,090	265.8	29.9	14.6			1885	Leth, Scotland	New York, N. Y.
155086		St. a.	Onokama	33	26	57.4	15.7	8.0	23		1883	Port George Harbor of Refuge, Mich.	Grand Haven, Mich.
155384		St. p.	Ontabo	632	605	178.1	36.6	6.5			1900	Wood Island, Cal.	San Francisco, Cal.
155048		St. a.	Onoko	2,164	1,933	297.3	38.8	20.7			1882	Cleveland, Ohio	Cleveland, Ohio.
19248		St. a.	Ontario	21	21	56.0	14.0	4.8	13		1868	Houston, Tex.	Lake Charles, La.
155322		St. p.	ONTIOLA	1,213	771	238.7	35.2	10.1			1898	Newburg, N. Y.	Albany, N. Y.
19480		St. p.	Onward	388	337	165.0	33.0	6.8	262		1877	San Francisco, Cal.	San Francisco, Cal.
155050		St. a.	Onward	13	6	41.5	11.4	5.3			1882	Brooklyn, N. Y.	New York, N. Y.
155316		St. p.	Onward	21	17	81.7	10.0				1897	Hanover, Ind.	Louisville, Ky.
155214		St. p.	Ora Lee	189	189	149.0	32.0	4.4			1891	Jeffersonville, Ind.	Memphis, Tenn.
155132		St. p.	Orange	1,098	901	218.5	35.4	13.8			1896	Newburg, N. Y.	New York, N. Y.
155020		St. a.	Orandia	41	20	48.4	14.6	7.9			1880	Tottenville, N. Y.	do.
19485	J. S. T. Q.	St. shp.	⁴ Oregon	2,335	1,642	293.0	37.4	23.4			1878	Chester, Pa.	Seattle, Wash.
155066		St. a.	Oregon	779	557	197.0	33.0	13.9			1882	West Bay City, Mich.	Chicago, Ill.
155121		St. p.	Oregon	831	540	171.0	36.7	13.4			1885	Wilmington, Del.	New York, N. Y.
155341		St. a.	Oregon	21	19	60.0	11.0	4.0			1899	Dartmouth, Fla.	St. Augustine, Fla.
155347		St. p.	Oregon	39	21	48.4	25.5	3.5			1899	Dayton, Oreg.	Portland, Oreg.
155317		St. a.	Orinoco	2,226	1,928	295.0	44.0	21.0			1884	West Bay City, Mich.	Duluth, Minn.
155046		St. a.	Oriole	20	10	54.4	13.0	6.4			1882	Baltimore, Md.	Baltimore, Md.
155052		St. a.	Oriole	16	6	57.0	12.9	3.5	16		1882	Berlin, Md.	Berth Amboy, N. J.
155167		St. y.	Oriole	18	8	49.6	11.1	6.2			1899	Newport, R. I.	New York, N. Y.
155260		St. a.	Oriole	7	6	33.7	9.2	3.5			1894	New Watcom, Wash.	Seattle, Wash.
155294		St. a.	Oriole	66	6	51.0	9.6	4.1			1894	Biloxi, Miss.	Mobile, Ala.
155107		St. p.	Ovion	66	66	110.8	24.0	3.0			1884	Hills Vernon, Pa.	Wheeling, W. Va.
155152	K. F. C. D.	St. a.	⁵ Orion	1,766	1,196	291.8	32.0	23.5		540	1884	Wilmington, Del.	Boston, Mass.
14416	K. B. H. T.	St. shp.	⁶ Orizaba	997	742	295.0	34.0	16.4		64	1883	Wilmington, Del.	New York, N. Y.
19446		St. y.	Orizaba	76	48	94.6	13.4	6.8			1875	Buffalo, N. Y.	Buffalo, N. Y.
155177	K. G. V. M.	St. shp.	⁷ Orizaba	3,498	2,334	356.2	43.2	22.0		2,600	1889	Chester, Pa.	New York, N. Y.
121012		St. p.	Orma	93	93	116.0	24.0	3.0			1896	Spottsville, Ky.	Louisville, Ky.
155376		St. p.	Oroon	104	87	100.0	26.8	6.0			1900	Carabelle, Fla.	Apalachicola, Fla.
155144	K. D. T. N.	St. y.	Orrinoore	22	14	61.0	10.8	4.6			1887	Brooklyn, N. Y.	New York, N. Y.
155239		St. c. bt.	Orville A. Craudall	122	89	91.0	17.8	9.1			1893	Lockport, N. Y.	Buffalo, N. Y.
155344		St. a.	Oscar B.	23	16	53.6	14.8	5.6			1899	Tacoma, Wash.	Seattle, Wash.
155188		St. p.	Oscar G.	27	25	73.6	21.2	4.0			1890	Berwick, La.	Brahear, La.
19398		St. a.	Oscar Folsom	11	5	41.4	11.8	5.2			1873	Buffalo, N. Y.	Cleveland, Ohio.
155288		St. a.	Oscar C. Steadman	68	37	73.1	19.0	7.9			1898	Cleveland, Ohio	do.
155165		St. a.	Oscar T. Flint	1,126	969	218.0	37.0	22.0			1889	St. Clair, Mich.	Port Huron, Mich.
155063		St. a.	Osecola	980	747	183.5	33.9	13.5			1882	Bay City, Mich.	Duluth, Minn.
155083		St. p.	Osecola	152	152	130.0	23.0	4.2			1883	Jeffersonville, Ind.	Chicago, Ill.
155096		St. a.	Osecola	182	95	117.0	30.0	9.0			1884	Newburg, N. Y.	Albany, N. Y.
155159		St. a.	Osecola	21	14	59.8	13.0	4.5			1889	Lakeside, Ohio	Cleveland, Ohio.
155319	K. N. J. V.	St. y.	Osecola	110	75	119.4	17.9	9.5			1898	Brooklyn, N. Y.	New York, N. Y.
155012		St. a.	Osecola	529	345	175.0	32.4	13.3	400		1878	St. Clair, Mich.	Chicago, Ill.
19440		St. p.	Osprey	468	343	125.4	32.8	12.0			1853	Williamsburg, N. Y.	Camden, N. J.
155058		St. a.	Osprey	57	45	78.4	17.5	6.8			1882	Myrtle Bridge, Conn.	New London, Conn.
155124		St. a.	Ossifrage	432	289	163.0	29.0	9.2			1886	West Bay City, Mich.	Marquette, Mich.
155359		St. a.	OSSINING	130	71	81.9	20.3	6.6			1899	Newburgh, N. Y.	New York, N. Y.
155143		St. a.	Ostrea	69	47	68.0	19.6	6.4	40		1887	Port Jefferson, N. Y.	Bridgeport, Conn.
19035		St. p.	Oswego	329	211	212.0	28.9	8.0			1848	Brooklyn, N. Y.	Albany, N. Y.
155079		St. a.	Oswego	42	21	58.5	14.6	6.4			1883	Portland, Oreg.	Portland, Oreg.
155090		St. p.	Oswego	1,055	824	193.5	36.0	13.3			1883	Newburg, N. Y.	New York, N. Y.
155154		St. c. bt.	Oswego	115	32	32.2	17.5	9.0			1881	Phoenix, N. Y.	Oswego, N. Y.
155253		St. y.	Otranto	28	18	71.2	10.2	4.4	15		1894	Baltimore, Md.	Baltimore, Md.
155298		St. p.	Ottawa	20	18	49.1	14.0	3.7			1897	Mobile, Ala.	Mobile, Ala.
155381		St. a.	Otter	18	15	48.4	12.1	5.4			1900	Cheboygan, Mich.	Grand Haven, Mich.
155134		St. a.	Otto	10	5	31.8	11.3	3.7	8		1887	Edisto Island, S. C.	Charleston, S. C.
155211		St. a.	Otto	17	8	47.0	10.3	3.5	15		1891	Point Washington, Fla.	Pensacola, Fla.

¹ Formerly British st. a. ^a Dunbar Castle.² Formerly st. y. ^b Olympia.³ Formerly st. y. ^c Utowana.⁴ Formerly British st. shp. ^d Callan.⁵ Formerly st. shp. ^e Kate Carroll.⁶ Formerly st. shp. ^f Willamette Valley.⁷ Formerly st. p. Frank Von Hehren.⁸ Estimated.

MERCHANT STEAM VESSELS OF THE UNITED STATES—Continued.

Official No.	Signal letters.	Rig.	Name of vessel.	Gross tonnage.	Net tonnage.	Length.	Breadth.	Depth.	Nominal horsepower.	Indicated horsepower.	When built.	Where built.	Home port (where permanent document issues).
155304		St. a.	Otto Henry	8	5	40.2	9.4	3.9			1897	New York, N. Y.	New York, N. Y.
155314		St. p.	Otto Marquet	135	135	128.6	25.7	4.5			1898	Raymond City, W. Va.	Cincinnati, Ohio.
155273		St. p.	Ottumwa Belle	81	81	104.0	21.0	4.0			1895	Canton, Mo.	Burlington, Iowa.
155358		St. p.	Onachita	98	98	140.0	31.0	4.0			1899	Jeffersonville, Ind.	Galesburg, Ill.
155276	K. M. F. Q.	St. y.	Onatoga	19	15	53.8	9.2	4.8			1895	Nyack, N. Y.	St. Louis, Mo.
155174		Na. y.	Outing	10	9	49.7	13.4	4.1			1896	Baltimore, Md.	Philadelphia, Pa.
155223		St. y.	Outing	18	10	61.0	11.0	4.5			1892	Bay City, Mich.	Port Huron, Mich.
155332		St. y.	Outing	15	7	60.0	10.5	4.8			1892	Ogdensburg, N. Y.	Ogdensburg, N. Y.
155307		St. a.	Outing	21	14	72.0	13.5	3.8			1897	St. Paul, Minn.	Rock Island, Ill.
155225		St. a.	Oval Aquator	94	53	98.4	19.6	8.6	100		1893	Grand Haven, Mich.	Chicago, Ill.
155268		St. a.	OVERBROOK	179	89	104.2	24.4	11.2		650	1894	Philadelphia, Pa.	Perth Amboy, N. J.
155153		St. a.	Owego	2,611	1,776	325.7	41.2	14.6			1884	Buffalo, N. Y.	Buffalo, N. Y.
155206		St. a.	Owego	11	5	40.0	10.0	3.9		14	1891	Wilmington, Del.	Philadelphia, Pa.
155032		St. a.	Owen	43	21	61.5	16.0	8.9	200		1881	Detroit, Mich.	Cleveland, Ohio.
155192		St. a.	Owen Brady	50	25	65.0	16.2	7.4			1891	Philadelphia, Pa.	Philadelphia, Pa.
155276		St. a.	Owen Dillard	16	10	39.0	10.7	3.8			1895	Tappanahock, Va.	Tappanahock, Va.
155313		St. p.	Owensboro	35	35	88.0	17.0	3.0			1897	Cannelton, Ind.	Evansville, Ind.
155302		St. a.	Owl	8	5	56.3	10.2	2.6			1897	Marion, Ohio	Cincinnati, Ohio.
156173		St. a.	Owl	52	32	54.0	16.6	3.4			1899	Scranton, Pa.	Sheldahl, Wis.
155378		St. a.	Owl	9	6	35.7	12.2	4.0			1900	Bridgeport, Conn.	New Haven, Conn.
19441		St. a.	Ox	109	74	60.8	30.1	10.0			1886	Brooklyn, N. Y.	New York, N. Y.
155331		St. a.	Oysterman	14	13	42.0	14.6	4.2			1898	Patchogue, N. Y.	Patchogue, N. Y.
155295		St. p.	Ozark Queen	210	135	133.0	25.6	4.0			1896	Batesville, Ark.	Memphis, Tenn.
157180	K. D. N. B.	St. y.	Ozheeta	63	49	82.6	15.0	6.4			1886	New York, N. Y.	Philadelphia, Pa.
P.													
150916		St. a.	P. McCabe, Jr.	18	13	46.3	14.0	5.5			1899	Athens, N. Y.	Albany, N. Y.
156577		St. a.	P. Beckinger	42	21	61.0	14.0	6.6	170		1892	Sheboygan, Wis.	Milwaukee, Wis.
150748		St. a.	P. B. Luyster	17	9	43.0	12.6	6.2			1897	Detroit, Mich.	Detroit, Mich.
81198		St. a.	P. B. McNaughton	63	31	73.3	17.3	9.2	1200		1896	East Saginaw, Mich.	Buffalo, N. Y.
150708		St. a.	P. C. Ronan	29	14	52.0	16.0	6.7	80		1895	Albany, N. Y.	New York, N. Y.
19905		St. p.	P. C. Schultz	158	103	123.9	22.0	8.0			1893	Keyport, N. J.	Albany, N. Y.
20400		St. a.	P. H. Birchhead	540	366	158.6	27.9	13.4			1870	Marine City, Mich.	Buffalo, N. Y.
150135		St. a.	P. I. Nevius	40	20	60.6	16.7	7.1			1878	Brooklyn, N. Y.	New York, N. Y.
150460		St. a.	P. J. Kalph	964	656	211.4	37.0	14.0			1899	Marine City, Mich.	Port Huron, Mich.
150421		St. p.	P. M. Warren	6	3	45.2	13.1	2.0			1898	Drummond Point, N. C.	Edenton, N. C.
180096		St. a.	Pacific	42	25	63.0	16.6	8.5	70		1876	Buffalo, N. Y.	Duluth, Minn.
180152		St. p.	Pacific	657	487	222.8	35.8	6.1			1878	Metropolis, Ill.	St. Louis, Mo.
150422		St. p.	Pacific	43	31	78.0	20.6	8.2	20	100	1890	Benicia, Cal.	San Francisco, Cal.
150642		St. p.	Pacific No. 2	570	416	176.0	32.0	5.0			1893	Pittsburg, Pa.	Pittsburg, Pa.
150536		St. a.	Paddy Miles	23	16	52.5	14.1	8.0			1891	Buffalo, N. Y.	Buffalo, N. Y.
150829		St. a.	Pallas	19	16	42.0	12.0	4.7		200	1899	Cramer Hill, N. J.	Philadelphia, Pa.
95672		St. a.	Pallas	80	40	74.5	19.0	9.4	200		1892	Wilmington, Del.	Boston, Mass.
150089		St. a.	Pallas	106	64	101.0	17.0	7.5			1873	Lockport, Ill.	Chicago, Ill.
20147	H. T. T. W.	St. y.	Palmer	124	107	100.0	23.0	10.9			1898	Philadelphia, Pa.	New York, N. Y.
150550		St. a.	Palmyra	110	55	81.7	20.5	9.6	100		1891	Elizabeth, N. J.	Do.
85611		St. a.	Pamlico	40	23	71.0	16.0	6.0	110		1880	Norfolk, Va.	Do.
180745		St. a.	Panama	14	7	40.0	10.6	4.2			1897	Chester, Fla.	Fernandus, Fla.
150854		St. a.	Pan-hita	23	15	54.7	11.3	5.0			1900	Elizabeth, N. J.	New York, N. Y.
180486		St. a.	Pandora	13	6	42.0	12.5	5.6			1889	Ogdensburg, N. Y.	Ogdensburg, N. Y.
150503		St. a.	Panay	10	10	33.6	11.6	3.8			1890	Patchogue, N. Y.	New Haven, Conn.
180448		St. a.	Panay	14	10	68.0	12.0	5.0			1890	Berwick, La.	Brahan, La.
150497		St. a.	Panther	1,373	1,118	237.0	36.0	19.0			1890	West Bay City, Mich.	Chicago, Ill.
150294		St. a.	Panuco	192	98	106.4	23.0	8.0			1882	Boston, Mass.	New London, Conn.
180710	K. M. L. J.	St. a.	PAULI	330	224	125.4	26.0	14.7	600		1895	Philadelphia, Pa.	Fall River, Mass.
190631		St. y.	Papoose	24	13	70.5	10.3	6.0	125		1893	Rath, Me.	Boston, Mass.
180797		St. e. bt.	Paragon	142	115	91.5	17.5	9.6			1896	Buffalo, N. Y.	Gold-spring, N. Y.
150323		St. p.	Park Bluff	96	96	107.3	22.7	3.5			1884	Rock Island, Ill.	La Crosse, Wis.
85913		St. p.	Park City	197	197	127.3	25.0	4.8			1893	Brownsville, Pa.	Evansville, Ind.
150774		St. a.	Park City	391	268	143.5	28.0	9.0			1898	Port Jefferson, N. Y.	Bridgeport, Conn.
150761		St. p.	Parker Brothers	17	11	68.0	11.5	2.5			1897	Muskegon, Mich.	Grand Haven, Mich.
150478		St. a.	PARKS FOSTER	1,729	1,475	262.0	39.0	19.3			1890	Cleveland, Ohio	Detroit, Mich.
150572		St. p.	Parlor City	136	136	123.0	26.0	3.7			1892	Jeffersonville, Ind.	New Orleans, La.
150195		St. a.	Parole	34	23	56.0	12.6	6.0	37		1880	Baltimore, Md.	Newbern, N. C.
150722	K. M. S. F.	St. y.	PARTHENIA	130	89	124.0	18.0	8.9	300		1896	Chester, Pa.	Pittsburg, Pa.
150406	K. D. V. H.	St. shp.	Parthena	1,683	1,000	227.8	38.0	16.5	11,100		1897	Wilmington, Del.	Boston, Mass.
150410	K. D. V. S.	St. a.	Pasadena	200	235	141.0	31.1	16.4	150	190	1897	San Francisco, Cal.	Houston, Mass.
150465		St. a.	Pasadena	1,982	1,727	250.0	46.0	24.8		700	1890	Cleveland, Ohio	Cleveland, Ohio.
150424		St. shp.	Pasara P. Pratt	1,927	1,662	272.4	46.5	21.5	1800		1898	do.	do.
75130		St. p.	Pasara	786	576	170.0	34.7	12.6			1899	New York, N. Y.	New York, N. Y.

1 Formerly st. y. Daring.

2 Formerly st. a. W. S. Carlin.

3 Formerly st. a. Henry C. Winship.

4 Formerly st. a. Francis H. Jackson.

5 Formerly st. a. Fred. B. Daisell.

6 Formerly * st. a. George W. Roper.

7 Formerly * st. p. Gayson.

8 Formerly st. p. James Fiak, jr.

9 Estimated.

MERCHANT STEAM VESSELS OF THE UNITED STATES—Continued.

Official No.	Signal letters.	Rtg.	Name of vessel.	Gross tonnage.	Net tonnage.	Length.	Breadth.	D-pth.	Normal horsepower.	Indicated horsepower.	When built.	Where built.	Home port (where permanent document issues).
150340		St. a.	Passaic Queen	11	8	52.6	10.4	4.0			1884	Newark, N. J.	Newark, N. J.
150006		St. a.	Passport	85	42	100.0	21.5	6.0			1874	Northport, N. Y.	St. Marys, Ga.
150232		St. y.	Pastime	49	20	94.2	16.3	6.7			1881	Brooklyn, N. Y.	Detroit, Mich.
150440		St. a.	Pastime	20	13	60.0	10.2	4.3			1888	Alexandria Bay, N. Y.	Cape Vincent, N. Y.
150470		St. p.	Pastime	453	389	161.4	28.4	5.4	7400		1848	Toledo, Ohio	Toledo, Ohio.
150510		St. a.	Pastime	18	14	51.4	9.0	4.0			1890	Geneva, N. Y.	Wilmington, N. C.
150866		St. a.	Pastime	11	5	45.0	9.5	1.8			1900	Couville, Oreg.	Cow Bay, Oreg.
20437		St. a.	Patapasco	11	6	46.0	12.0	5.1	57		1872	Baltimore, Md.	Baltimore, Md.
78432	K. D. L. J.	St. p.	Paterson	1,057	820	190.8	36.0	13.6	450		1886	Philadelphia, Pa.	New York, N. Y.
12770		St. a.	Pathfinder	38	19	69.0	15.7	8.5			1863	Chicago, Ill.	Duluth, Minn.
150598		St. a.	PATHFINDER	2,424	1,761	340.0	42.0	25.0			1892	Superior, Wis.	Cleveland, Ohio.
150730		St. y.	Pathfinder	189	111	133.0	18.3	10.2		1,000	1896	Racine, Wis.	Chicago, Ill.
150773		St. p.	Pathfinder	92	62	85.0	20.0	3.6			1898	Clinton, Iowa	La Crosse, Wis.
150452		St. a.	PATROL	235	117	135.3	23.0	10.1		550	1894	Sparrows Point, Md.	New York, N. Y.
150684		St. p.	Pattie	24	24	64.0	19.0	2.5	120		1896	Centerville, Tenn.	Evansville, Ind.
150791		St. a.	Paul Le Roux	29	14	59.0	14.8	6.5			1894	Albany, N. Y.	Albany, N. Y.
150801		Ga. a.	Paul Raymond	8	7	38.5	13.0	3.6			1899	Freeport, N. Y.	Patchogue, N. Y.
116413		St. a.	Pauline	74	67	72.6	16.2	6.0			1891	Westley, R. I.	Mt. Desert Ferry, Me.
150147		St. p.	Pauline	101	101	112.0	21.0	3.5			1878	Stillwater, Minn.	St. Paul, Minn.
180289		St. a.	Pauline	21	14	45.9	10.4	3.5			1893	Detroit, Mich.	Mobila, Ala.
150467		St. a.	Pauline	71	38	76.9	18.4	6.8		27	1889	Salisbury, Mass.	New York, N. Y.
150713		St. a.	Pauline	11	11	45.7	11.3	4.0			1896	Petersburg, Ky.	Cincinnati, Ohio.
150610		St. a.	Pauline Hooker	37	19	55.3	16.6	7.5			1892	Buffalo, N. Y.	Detroit, Mich.
150771		St. a.	Pauline Warner	112	66	77.7	21.3	3.4			1896	Seattle, Wash.	Seattle, Wash.
150263		St. p.	Pawnee	820	627	199.0	35.2	12.8			1892	Newburg, N. Y.	New York, N. Y.
19083	H. P. T. B.	St. p.	Pavonia	864	672	192.4	34.5	13.1			1891	Brooklyn, N. Y.	Do.
150697		St. p.	Pavonia	132	132	120.0	28.0	4.0			1892	Madison, Ind.	Paducah, Ky.
150455		St. a.	Pawnee	639	475	174.0	32.6	13.2			1888	Marine City, Mich.	Port Huron, Mich.
150632		St. p.	Pearl	651	405	177.0	28.8	10.0	400		1875	Detroit, Mich.	Buffalo, N. Y.
150341		St. p.	Pearl	75	53	52.4	14.5	3.4			1894	Seattle, Wash.	Pt. Townsend, Wash.
150460		St. a.	Pearl	21	14	50.0	17.8	3.8	124		1890	South Boston, Mass.	Boston, Mass.
150601		St. a.	Pearl	8	7	42.0	8.0	3.0	18		1891	Peoria, Ill.	Chicago, Ill.
150702		St. a.	Pearl	16	8	44.7	10.2	3.6			1897	Portland, Oreg.	Portland, Oreg.
150779		St. p.	Pearl	20	20	60.0	16.0	2.5			1896	Muscatine, Iowa	Rock Island, Ill.
150546		St. a.	Pearl	30	17	54.0	17.4	5.3			1891	Portland, Me.	Stoullabon, Me.
150532		St. a.	Pearle May	77	57	76.0	16.5	4.3	35		1893	Vanceboro, N. C.	Newbern, N. C.
180160		St. a.	Peconie	127	69	105.2	18.4	9.4	80		1879	Kennelunk, Mo.	Greenport, N. Y.
150461		St. a.	Peckskill	190	142	110.2	24.5	6.0	1150		1899	Grassy Point, N. Y.	New York, N. Y.
20412		St. p.	Peerless	298	196	149.0	32.6	8.6	240		1873	Wilmington, Del.	Camden, N. J.
20470		St. a.	Peerless	1,199	912	211.0	39.3	12.5			1873	Cleveland, Ohio	Duluth, Minn.
150677		St. c. ht.	Peerless	99	73	100.0	17.8	7.0			1878	Chicago, Ill.	Chicago, Ill.
150371	K. D. J. T.	St. y.	Peerless	227	113	146.7	22.0	11.9	1,800		1896	Philadelphia, Pa.	New York, N. Y.
150377		St. a.	Peerless	89	44	62.7	19.0	9.2	250		1886	Camden, N. J.	Charleston, S. C.
150622		St. a.	Peerless	21	10	50.0	11.0	5.0		25	1892	Eureka, Cal.	Eureka, Cal.
150637		St. a.	Peerless	76	50	76.4	18.6	9.5			1892	Sandusky, Ohio	Buffalo, N. Y.
150665		St. p.	Peerless	69	60	96.6	21.4	3.5			1894	Hermann, Mo.	St. Louis, Mo.
150441		St. a.	Peerless	102	69	85.4	21.2	9.7			1899	Baltimore, Md.	Baltimore, Md.
150214	J. V. E. K.	St. p.	Pegasus	847	579	211.8	32.0	10.6	1,200		1881	Philadelphia, Pa.	New York, N. Y.
150818		St. a.	PELAGOT	125	85	97.0	20.1	5.6			1894	Newburgh, N. Y.	Portland, Me.
150275		St. a.	Pelican	23	11	51.6	16.2	5.9			1892	San Francisco, Cal.	Los Angeles, Cal.
150616		St. a.	Pelican	60	33	87.1	16.5	4.8			1892	New Orleans, La.	New Orleans, La.
150768		St. a.	PENCOD	119	81	88.2	19.0	10.6			1897	Philadelphia, Pa.	Philadelphia, Pa.
150506		St. a.	Pender	28	14	52.7	14.0	3.4			1890	Shaken, N. C.	Georgetown, S. C.
150582		St. y.	Penelope	54	38	74.0	13.7	8.9			1892	St. Clair, Mich.	Port Huron, Mich.
150670	K. P. S. V.	Na. y.	Penelope	23	13	48.0	14.2	5.8			1900	Fall River, Mass.	Fall River, Mass.
150110		St. p.	Penguin	60	60	80.0	16.6	3.4			1877	Burlington, Iowa.	Paducah, Ky.
81546		St. hce.	Penn Bell	67	49	65.5	22.0	6.6	1175		1896	Wilmington, Del.	New York, N. Y.
20428	J. M. Q. L.	St. shp.	Pennsylvania	3,243	2,567	343.0	43.0	24.9	6,000		1873	Philadelphia, Pa.	Do.
20469		St. p.	Pennsylvania	430	294	136.7	29.4	8.9	139		1874	Wilmington, Del.	Camden, N. J.
150021		St. a.	PENNSYLVANIA	91	45	94.2	20.0	9.2			1874	Camden, N. J.	New York, N. Y.
150813		St. p.	PENNSYLVANIA	747	429	200.6	32.0	12.0			1899	Wyandotte, Mich.	Erie, Pa.
150849		St. a.	PENNSYLVANIA	1,352	857	244.3	40.0	14.8		3,300	1900	Chester, Pa.	Philadelphia, Pa.
150253	J. W. D. L.	St. p.	Penobscot	1,414	1,244	255.0	38.0	13.0			1892	Boston, Mass.	Boston, Mass.
150705		St. a.	PENOBSCOT	3,592	2,894	351.9	44.5	23.0			1895	West Bay City, Mich.	Port Huron, Mich.
150711	K. M. N. C.	St. a.	PENACOLA	1,698	1,064	260.0	36.6	19.4	150	725	1884	West Hartlepool, Eng.	Pensacola, Fla.
150057		St. a.	Pennaucoo	34	17	52.0	14.2	6.5			1875	Pennaucoo, Wis.	Marquette, Mich.
150644		St. a.	Pennauken	15	11	40.0	13.6	4.6	50		1894	Philadelphia, Pa.	Philadelphia, Pa.
150656		St. a.	Pentland	877	617	192.8	35.5	14.3			1894	Grand Haven, Mich.	Grand Haven, Mich.
150464		St. p.	People's Ferry	143	183	125.0	34.6	4.3			1899	Madison, Ind.	Burlington, Iowa.
24449	H. S. B. D.	St. a.	Pequot	1,360	948	219.0	35.0	16.0			1861	New York, N. Y.	Providence, R. I.

¹ Formerly st. p. John King.

² Formerly st. a. J. A. Crawford.

³ Formerly st. a. Surf City.

⁴ Formerly st. hce. Willie.

⁵ Formerly British st. a. New Borough.

⁶ Formerly st. a. Theta.

⁷ Estimated.

MERCHANT STEAM VESSELS OF THE UNITED STATES—Continued.

Official No.	Signal letters.	Rig.	Name of vessel.	Gross tonnage.	Net tonnage.	Length.	Breadth.	Depth.	Nominal horsepower.	Indicated horsepower.	When built.	Where built.	Home port (where permanent document issued).
						Feet.	Feet.	Feet.					
150297		St. a.	Percy V.	37	21	62.5	15.2	5.8	40		1883	Bath, Me.	Portland, Me.
91422		St. p.	Percy Swain	115	115	129.8	19.7	3.5			1882	Roads Landing, Minn.	La Crosse, Wis.
150714	K. M. P. W.	St. y.	PERCINK	246	76	138.0	23.1	13.5	500		1896	Bath, Me.	Boston, Mass.
150740		St. a.	PERLA MARQUETTE	2,443	1,634	347.1	56.9	17.0			1896	West Bay City, Mich.	Port Huron, Mich.
150649		St. a.	Perfection	70	42	80.0	20.5	8.0			1892	do	Chicago, Ill.
150515		St. a.	Perhaps	6	5	37.0	11.0	3.8			1891	Seattle, Wash.	Portland, Oreg.
150643		St. p.	Perle	71	64	102.0	23.5	4.0			1893	Berwick, La.	Brashear, La.
150568		St. p.	Perquimans	11	5	58.0	16.0	2.6	8		1891	Hertford, N. C.	Edenton, N. C.
20172		St. a.	Perry	107	53	99.4	21.9	5.0			1863	Philadelphia, Pa.	Bath, Me.
180213	J. V. G. W.	St. p.	Pereaus	847	579	211.6	32.0	10.6			1881	do	New York, N. Y.
150365	K. L. J. D.	St. shp.	PKRT	3,528	2,539	336.0	45.9	27.6	550	12,800	1892	San Francisco, Cal.	Do.
54218		St. a.	Peshtigo	847	899	293.4	34.8	12.2			1869	Trenton, Mich.	Detroit, Mich.
150753		St. a.	Pet	21	10	51.6	13.2	4.0	20		1897	East Providence, R. I.	Newburyport, Mass.
150600		St. a.	Pete Gorman	60	35	66.3	20.0	9.0			1892	Saginaw, Mich.	Buffalo, N. Y.
90444		St. a.	Peter Cahill	100	50	93.5	20.0	8.3	64		1872	Camden, N. J.	New York, N. Y.
150366		St. a.	Peter Coates	72	26	61.5	15.2	6.8			1886	Grand Haven, Mich.	Chicago, Ill.
187847		St. p.	Peter Craig	62	42	66.6	12.7	3.2			1899	Augusta, Ga.	Savannah, Ga.
150739		St. p.	Peter Honta	100	100	100.0	22.0	3.0	80	80	1898	Paducah, Ky.	Paducah, Ky.
150133		St. a.	Peter Smith	161	109	116.0	18.0	9.6	200		1861	Retrow, Scotland	Cleveland, Ohio
150704		St. a.	Peter Young	116	78	98.9	23.7	9.0			1895	Brooklyn, N. Y.	New York, N. Y.
180122		St. a.	Peter B. Bradley	81	40	78.0	17.8	8.5			1877	Boston, Mass.	Boston, Mass.
150568		St. a.	Peter D. Bradley	14	7	42.2	12.3	6.2			1892	Buffalo, N. Y.	Buffalo, N. Y.
150446		St. a.	Peter W. French	48	24	72.0	16.5	7.6	180		1887	Boston, Mass.	Boston, Mass.
150628		St. p.	Peters Lee	463	314	200.0	38.0	5.0			1890	Jeffersonville, Ind.	Memphis, Tenn.
15045		St. a.	Petuskay	770	544	171.3	30.4	12.2	1,600		1888	Manitowish, Wis.	Milwaukee, Wis.
150392		St. a.	Petrol	49	24	83.3	17.0	8.0	70		1892	Bullcock Cove, R. I.	Baltimore, Md.
180696		St. a.	Petrol	34	23	52.0	14.5	6.2			1895	Ausable, Mich.	Port Huron, Mich.
150724		St. a.	Petrol	22	15	49.8	13.0	6.1	150		1896	Boston, Mass.	Nantucket, Mass.
180409		St. a.	Petrol	27	18	53.5	12.4	6.0			1899	New Whatcom, Wash.	Pt. Townsend, Wash.
150651		St. a.	Petrol	13	8	43.5	13.5	4.2			1900	Bridgeport, Conn.	Bridgeport, Conn.
20466		St. a.	Petrolia	50	28	67.0	17.6	7.9			1874	Brooklyn, N. Y.	New York, N. Y.
150233		St. a.	Pewaukee	310	228	135.5	26.4	10.8			1873	Poit Burwell, Ontario	Milwaukee, Wis.
180414		St. a.	Phantom	38	19	65.0	15.3	6.1			1887	Freeport, Me.	Freeport, Me.
150737		St. y.	Phantom	10	7	34.3	4.8	4.7	25		1896	Camden, N. J.	Philadelphia, Pa.
91048		St. a.	Phenix	1,294	1,035	240.1	38.0	17.6			1884	West Bay City, Mich.	Chicago, Ill.
150221		St. a.	Phenix	85	53	87.0	22.0	7.0			1881	Brooklyn, N. Y.	New York, N. Y.
150735		St. y.	Phenale	17	11	49.5	12.6	4.4			1896	Peekskill, N. Y.	Galveston, Tex.
150330		St. p.	Phil Davis	94	94	96.4	22.8	2.8	1,150		1899	S. Stillwater, Minn.	Br.lington, Iowa
150750		St. p.	Phil Scheckel	99	99	111.5	24.8	4.2	165		1897	Wabasha, Minn.	La Crosse, Wis.
150462		St. a.	PHIL SHERIDAN	35	17	58.4	14.4	7.5	140		1889	Buffalo, N. Y.	Buffalo, N. Y.
89993		St. a.	Philadelphia	87	43	82.2	19.0	8.1			1883	Philadelphia, Pa.	Philadelphia, Pa.
180246		St. a.	Philadelphia	189	133	112.0	22.2	7.0			1882	Athens, N. Y.	Boston, Mass.
150344	K. C. W. D.	St. shp.	Philadelphia	2,526	1,900	300.0	35.0	20.6			1885	Philadelphia, Pa.	Wilmington, Del.
150416		St. a.	Philadelphia	40	20	60.0	16.0	7.0			1887	Milford, Del.	Do.
180617	K. L. P. C.	St. shp.	PHILADELPHIA	10,668	8,468	517.0	63.3	22.0	2,000	20,000	1889	Clydebank, Scotland	New York, N. Y.
150729		St. p.	PHILADELPHIA	703	521	166.0	30.0	13.0			1896	Wilmington, Del.	Camden, N. J.
150406		St. a.	PHILADELPHIA	350	245	138.8	26.0	15.2			1898	Philadelphia, Pa.	Philadelphia, Pa.
150334		St. a.	PHILADELPHIA	1,206	888	191.0	46.1	15.2	2,000		1899	Chester, Pa.	New York, N. Y.
150896		St. a.	Philatus Sawyer	449	308	152.0	31.6	9.6			1884	Greenbay, Wis.	Chicago, Ill.
150609		St. a.	Philip Gerst	10	7	38.3	9.2	3.9			1894	Buffalo, N. Y.	Buffalo, N. Y.
180245		St. a.	Philip Hoffman	28	14	61.6	14.0	5.9			1887	Rondout, N. Y.	New York, N. Y.
180427		St. a.	Philip March	2,010	1,657	275.0	40.8	22.0	1,700		1898	Cleveland, Ohio	Cleveland, Ohio
180459		St. a.	Philip D. Amour	1,990	1,452	264.0	40.6	21.0			1889	Detroit, Mich.	Chicago, Ill.
789		St. a.	Phillip D. Lefevre	700	566	162.0	30.2	8.9			1863	New Baltimore, N. Y.	New York, N. Y.
180286		St. a.	Phillips Eaton	19	9	49.9	12.6	5.7	35		1893	Bath, Me.	Mt. Desert, Me.
180627		St. y.	Philomena	39	19	72.7	14.0	6.4			1893	Boston, Mass.	Marblehead, Mass.
150627		St. a.	Philopena	11	11	41.5	8.6	6.6			1899	Marblehead, Mass.	Marblehead, Mass.
116261		St. y.	Phurc	9	6	35.0	8.2	3.6			1899	Buffalo, N. Y.	Buffalo, N. Y.
110114		St. a.	Phenix	74	41	88.2	19.8	7.8			1871	Baltimore, Md.	New York, N. Y.
150441		St. p.	Phenix	73	39	85.0	19.0	7.0	180		1898	Fairhaven, Cal.	Eureka, Cal.
150787		St. a.	Phenix	24	16	46.5	13.0	4.9			1887	Brooklyn, N. Y.	New York, N. Y.
150778		St. a.	Phoenix	118	89	68.9	22.1	10.5			1899	Tomkins Cove, N. Y.	Do.
180481		St. a.	PIASA	5	5	44.4	6.7	3.3			1895	Alton, Ill.	Memphis, Tenn.
150448		St. a.	Picoyudo	23	22	56.3	14.0	6.4	25		1875	New Orleans, La.	New Orleans, La.
92463		St. a.	Piedmont	80	49	81.6	20.5	9.1	1210		1892	Baltimore, Md.	Norfolk, Va.
150313		St. p.	Piedmont	1,854	1,169	297.1	39.5	15.6	257		1883	Oakland, Cal.	San Francisco, Cal.

¹ Formerly st. p. Minnie.
² Formerly } a st. a. Perry.
³ Formerly } b U. S. Q. M. D. Perry.
⁴ Formerly st. a. } a Major.
⁵ Formerly st. a. } b Oceania.
⁶ Formerly } a British st. a. Little Ada.
⁷ Formerly } b Confederate st. a. Little Ada.
⁸ Formerly } c U. S. Engineer st. a. Ada.
⁹ Formerly British bark Two Friends.
¹⁰ Formerly st. a. Waldo A. Avery.
¹¹ Formerly st. a. W. H. Jackson.
¹² Formerly } a Br. st. shp. City of Paris.
¹³ Formerly } b st. shp. Paris.
¹⁴ Formerly st. a. Andrew Harder.
¹⁵ Formerly st. y. Sport.
¹⁶ Formerly st. a. Robert R. Kirkland.
¹⁷ Formerly st. a. Mary E. Woodall.
¹⁸ Estimated.
¹⁹ Rebuilt 1886.

MERCHANT STEAM VESSELS OF THE UNITED STATES—Continued.

Official No.	Signal letters.	Rig.	Name of vessel.	Gross tonnage.	Net tonnage.	Length.	Breadth.	Depth.	Nonnal horsepower.	Indicated horsepower.	When built.	Where built.	Home port (where permanent document issued).
150607	K. N. W. J.	St. a.	PIEDMONT	391	214	141.0	27.0	15.4		750	1899	Baltimore, Md.	Baltimore, Md.
150542	St. a.		PIKE	99	49	88.5	18.0	11.0	1400		1891	Buffalo, N. Y.	New York, N. Y.
150226	St. a.		Pierre C. Van Wyck	120	77	96.0	27.6	7.0			1881	Athens, N. Y.	Bridgeport, Conn.
150477	St. p.		PIRRKROFT	1,095	873	196.0	37.4	14.1			1889	Newburgh, N. Y.	New York, N. Y.
20097	G. a.		Pike County	43	29	81.0	19.5	4.0			1851	Corte Madera, Cal.	San Francisco, Cal.
145104	St. a.		Pilgrim	32	25	76.1	15.9	5.0			1876	Brooklyn, N. Y.	Grand Haven, Mich.
150296	St. p.	K. B. D. V.	Pilgrim	260	256	119.0	23.2	9.2			1882	Chester, Pa.	Fall River, Mass.
150433	St. a.		Pilgrim	261	209	113.7	26.0	7.9			1888	Saugatuck, Mich.	Port Huron, Mich.
150524	St. a.		Pilgrim	96	45	72.0	12.0	4.9			1891	Buffalo, N. Y.	Portland, Me.
150632	St. a.		Pilgrim	56	58	104.3	23.0	6.7	1400		1893	Portland, Oreg.	Seattle, Wash.
150680	St. y.	K. M. B. R.	PILGRIM	66	409	176.1	35.4	5.9			1898	Wilmington, Del.	Boston, Mass.
150778	St. p.		Pilgrim	718	118	116.8	21.2	3.7			1892	Seattle, Wash.	Seattle, Wash.
150242	St. p.		Pilot	118	60	84.2	20.8	10.1		300	1891	Leclair, Iowa	Rock Island, Ill.
150539	St. a.		Pilot	120	187	134.4	27.5	7.6			1885	Philadelphia, Pa.	Philadelphia, Pa.
150346	St. p.		Pilot Boy	284	60	84.2	20.8	10.1			1885	Charleston, S. C.	Charleston, S. C.
150716	St. a.		Pilot Boy	25	17	50.0	14.2	6.1	60		1906	Bordentown, N. J.	Philadelphia, Pa.
150551	St. a.		Pine Point	63	34	67.2	16.5	7.4	200		1891	Philadelphia, Pa.	Norfolk, Va.
150695	St. a.		Pine Lake	388	274	137.3	28.1	10.9	380		1895	Charlevoix, Mich.	Grand Haven, Mich.
150687	St. a.		Pinola	25	13	59.0	13.3	4.9			1894	Cleveland, Ohio	Cleveland, Ohio
150491	St. a.		Pinta	8	6	43.6	8.7	3.0			1890	Louisiana, Mo.	St. Louis, Mo.
11993	St. a.		Pioneer	44	22	48.0	13.5	3.6			1869	Eastham, Conn.	New Haven, Conn.
19757	St. a.		Pioneer	18	9	51.8	10.8	4.1	25		1885	Sugar Island, Mich.	Marquette, Mich.
19916	St. a.		Pioneer	329	269	137.0	23.2	7.5			1895	Brooklyn, N. Y.	Newark, N. J.
20321	St. a.		Pioneer	36	18	64.5	15.6	6.1	35		1869	New York, N. Y.	New York, N. Y.
150132	St. a.		Pioneer	160	80	107.0	21.0	13.0	250		1878	Philadelphia, Pa.	Seattle, Wash.
150244	St. a.		Pioneer	60	42	85.5	20.6	4.6	60		1882	East Providence, R. I.	New York, N. Y.
150594	St. a.		Pioneer	96	60	84.6	22.2	5.6			1893	do	Providence, R. I.
150411	St. bge.		Pioneer	68	71	94.9	19.0	5.6			1887	East Saginaw, Mich.	Port Huron, Mich.
150435	St. a.		Pioneer	15	14	35.9	15.0	4.4			1886	Edgartown, Mass.	Hyannis, Mass.
150549	St. a.		Pioneer	45	22	53.0	16.3	6.4			1891	Berkley, Va.	Norfolk, Va.
150599	St. a.		PIONEER	1,123	774	228.5	35.2	14.2			1892	Detroit, Mich.	Marquette, Mich.
150697	St. p.		Pioneer	74	47	70.0	17.5	3.0	140		1895	Lake Kerr, Fla.	Jacksonville, Fla.
150752	St. y.	K. N. B. J.	Pioneer	287	266	115.5	30.0	8.9			1897	Newburgh, N. Y.	New York, N. Y.
150528	St. p.		Pioneer City	51	51	90.4	24.5	3.0			1891	Marietta, Ohio	Wheeling, W. Va.
150535	St. a.		Piscataquis	60	49	78.0	20.8	9.6	1250		1891	Boston, Mass.	Portsmouth, N. H.
150761	St. a.		Pittsburg	1,273	865	200.0	48.0	15.2	1,800		1896	Philadelphia, Pa.	New York, N. Y.
150523	St. p.		Pittsburgh	148	88	112.0	24.0	4.0			1891	Pittsburg, Pa.	Pittsburg, Pa.
19910	St. a.		Pittston	94	58	108.0	20.0	6.0			1892	New York, N. Y.	Albany, N. Y.
20296	St. p.	J. G. L. T.	Plainfield	1,051	801	213.5	35.0	12.8	250		1869	Brooklyn, N. Y.	New York, N. Y.
150101	St. p.		Planter	499	359	155.0	32.8	9.1	236		1876	Charleston, S. C.	Charleston, S. C.
150683	St. y.		Playmate	10	5	37.6	8.6	4.0			1894	Hoboken, N. J.	New York, N. Y.
20336	St. p.		Pleasant Valley	400	302	159.5	28.8	8.6			1870	Keyport, N. J.	Camden, N. J.
150670	St. a.		Pleasure	649	293	128.0	51.0	12.0			1894	West Bay City, Mich.	Detroit, Mich.
150671	St. y.		Pleasure	19	10	49.9	11.1	4.8	33		1894	Boston, Mass.	Boston, Mass.
150495	St. p.		Pleasure Bay	612	298	150.8	28.5	7.0	1250		1890	Upper Sack, N. Y.	Ferth Amboy, N. J.
150723	St. p.		Pleasure Beach	55	48	60.6	28.6	6.4			1896	Noank, Conn.	Bridgeport, Conn.
150456	St. a.	K. P. S. L.	PLEIADES	3,753	3,932	331.5	47.0	25.0	1,500		1900	Sparrows Point, Md.	Boston, Mass.
150391	St. a.		Plew Boy	114	72	77.7	21.4	5.6			1887	West Bay City, Mich.	Marquette, Mich.
150746	St. a.		Plucky Boy	14	13	50.0	16.0	2.0			1893	New Iberia, La.	Irishear, La.
20487	St. y.		Plymouth	54	27	70.0	17.2	6.7			1874	Bath, Me.	Portland, Me.
150315	St. a.		Plymouth	273	210	135.0	22.0	7.5			1883	Norfolk, Va.	New York, N. Y.
150502	St. p.	K. H. Q. S.	Plymouth	3,770	2,280	352.0	60.4	18.8			1890	Chester, Pa.	Fall River, Mass.
150604	St. a.		Plymouth	373	198	128.2	28.2	15.2	600		1892	Philadelphia, Pa.	New York, N. Y.
150754	St. a.	K. N. B. Q.	PLYMOUTH	428	292	142.0	30.0	10.4	800		1897	do	Boston, Mass.
150326	St. a.		Pocahontas	177	94	118.0	26.4	9.3			1884	Newburgh, N. Y.	Albany, N. Y.
150454	St. a.		Pocahontas	94	47	82.7	19.6	9.4			1886	Camden, N. J.	Norfolk, Va.
150628	St. p.		POCAHONTAS	814	541	195.0	33.0	11.0	750		1893	Wilmington, Del.	Richmond, Va.
150516	St. p.		Pocomote	656	492	170.0	33.0	9.6	†225		1891	do	Baltimore, Md.
19939	St. p.		Pocousin	219	140	130.0	23.3	6.0	140		1864	Baltimore, Md.	Charleston, S. C.
150726	St. a.		Pohatong	6	6	43.9	9.8	3.4			1896	Tuckerton, N. J.	Tuckerton, N. J.
150103	St. a.		Point Abino	204	149	112.2	23.7	7.6	148		1873	Buffalo, N. Y.	Port Huron, Mich.
150402	St. a.		Point Arena	223	171	115.0	30.0	9.0	100	150	1897	San Francisco, Cal.	San Francisco, Cal.
150811	G. a.		Point O Woods	27	23	53.2	14.8	4.3			1899	Patchogue, N. Y.	Patchogue, N. Y.
150653	St. a.		POKANOKET	319	254	151.2	29.0	8.0	600		1894	Philadelphia, Pa.	Camden, N. J.
150429	St. a.		Polar Bear	57	28	67.9	18.2	6.4	145		1888	Astoria, Oreg.	San Francisco, Cal.
150363	St. p.		Polar Wave	150	150	146.0	28.7	5.0			1885	Jeffersonville, Ind.	St. Louis, Mo.
150209	St. c. bt.		Pollux	118	97	95.6	17.8	8.3			1880	Tonawanda, N. Y.	Buffalo, N. Y.
150346	St. y.		Polly	19	13	64.0	9.2	4.9			1885	Bristol, R. I.	Boston, Mass.
150286	G. a. y.		POLLY	50	32	62.3	12.1	6.8			1899	St. Louis, Mo.	St. Louis, Mo.
150354	St. y.		Polly Wog	12	8	32.7	14.8	3.0			1894	City Island, N. Y.	New York, N. Y.
126482	K. M. F. B.	St. y.	Polyanthus	45	22	78.0	13.6	7.9	60		1895	Bristol, R. I.	Bristol, R. I.

† Formerly at. y. Truant.

‡ Formerly at. a. H. A. Stevens.

§ Formerly at. a. Phoebe.

¶ Formerly } at. y. Eugenia.
} U. S. S. Eugenia.

† Estimated.

MERCHANT STEAM VESSELS OF THE UNITED STATES—Continued.

Official No.	Signal letters.	Rig.	Name of vessel.	Gross tonnage.	Net tonnage.	Feet.			Nominal horsepower.	Indicated horsepower.	When built.	Where built.	Home port (where permanent document issued).
						Length.	Breadth.	Depth.					
150782		St. p.	Pomona	305	295	133.5	27.4	6.1			1898	Portland, Oreg.	Portland, Oreg.
150444	K. F. H. C.	St. a.	P. MONA	1,264	951	235.0	33.5	16.0	250	1,000	1886	San Francisco, Cal.	New York, N. Y.
150631	K. P. L. D.	St. ship.	PONCE	3,503	2,519	317.0	42.0	27.8		1,800	1899	Wilmington, Del.	Do.
150476		St. a.	Pomnac	74	57	68.7	17.5	8.1			1891	Brooklyn, N. Y.	Albany, N. Y.
150042		St. a.	PONTIAC	2,298	1,788	300.0	41.0	12.4			1889	Cleveland, Ohio	Marquette, Mich.
150166		St. a.	Portage	1,608	1,451	238.0	34.8	14.6	500		1875	Buffalo, N. Y.	Buffalo, N. Y.
150067		St. a.	Port Chester	193	139	85.2	25.6	7.2			1879	Greenpoint, N. Y.	Coldspring, N. Y.
95644	K. C. W. Q.	St. a.	Porter Chamberlain	279	204	134.0	26.0	10.8			1874	Marine City, Mich.	Detroit, Mich.
150167		St. a.	Portland	1,420	996	191.5	36.1	20.2		650	1845	Bath, Me.	San Francisco, Cal.
150594		St. y.	Portland	118	21	75.5	18.1	7.5	90		1879	Kennelunk, Me.	Greenport, N. Y.
150023		St. a.	Portland	9	5	47.0	7.8	2.7			1892	Brooklyn, N. Y.	Albany, N. Y.
150020		St. a.	Portland	11	6	45.8	10.9	3.8	50		1893	Chicago, Ill.	Galveston, Tex.
150020	K. P. L. J.	St. a.	PORTO RICO	1,257	854	220.2	31.0	19.3			1899	Toledo, Ohio	New York, N. Y.
150375		St. a.	Portsmouth	214	167	116.3	23.0	12.0	450		1886	Wilmington, Del.	Philadelphia, Pa.
150694		St. p.	Portus B. Wade	76	76	95.0	31.0	4.5			1895	Point Pleasant, W. Va.	Cincinnati, Ohio.
150646		St. p.	Posey Lee	400	290	175.0	25.0	4.0		230	1892	St. Michael, Alaska	St. Michael, Alaska.
150062		St. a.	Post Boy	12	12	33.0	8.5	4.0			1899	Madison, Ind.	Evansville, Ind.
150428		St. a.	Post Boy	94	64	78.0	21.4	5.8			1888	West Bay City, Mich.	Sandusky, Ohio.
150690		St. a.	Postmaster General	11	5	34.4	11.6	5.2			1894	Buffalo, N. Y.	Buffalo, N. Y.
150798		St. a.	Postmaster General	419	295	132.5	27.8	10.7			1898	Nauk, Conn.	New York, N. Y.
150783		St. p.	Potlatch	18	9	35.0	10.0	1.5			1898	Umiak, Alaska	St. Michael, Alaska.
150672	K. M. B. D.	St. a.	POTOMAC	763	688	178.8	35.8	11.0	1,000		1884	Philadelphia, Pa.	Baltimore, Md.
150889		St. a.	Potomac	155	77	102.0	30.6	8.5		35	1895	Baltimore, Md.	Do.
150836		St. p.	Potrero	531	452	145.0	35.0	8.0			1900	Alameda, Cal.	San Francisco, Cal.
150690		St. a.	Pottawatomie	18	11	48.0	11.0	5.0			1871	Greenbay, Wis.	Grand Haven, Mich.
150000	J. Q. M. F.	St. ship.	Pottsville	1,293	910	248.4	37.1	19.3	166		1874	Philadelphia, Pa.	Philadelphia, Pa.
6-34		St. a.	Poughkeepsie	810	596	192.6	24.6	10.4			1862	Brooklyn, N. Y.	New York, N. Y.
150765		St. a.	Powhatan	56	35	76.3	19.4	6.5			1897	Pocomoke City, Md.	Newport News, Va.
180521		St. y.	Preble	28	12	59.5	12.5	6.3			1891	Portland, Me.	Portland, Me.
150298		St. a.	Presnamor	41	20	64.0	16.0	4.4			1885	New Haven, Conn.	Port Jefferson, N. Y.
150007		St. p.	Prescott	46	48	80.0	18.0	3.0			1870	Prescott, Wis.	Rock Island, Ill.
150717	K. M. Q. N.	St. a.	President	376	238	135.0	27.7	14.0	200	350	1896	San Francisco, Cal.	San Francisco, Cal.
150783		St. a.	President	112	76	88.3	22.1	10.2			1898	Tomkins Cove, N. Y.	New York, N. Y.
150063		St. a.	President	13	9	36.3	14.3	3.9			1890	Seattle, Wash.	Seattle, Wash.
150796		St. a.	PRINCE E. LESTER	4,578	2,570	407.0	50.0	24.7			1898	Cleveland, Ohio	Marquette, Mich.
150764		St. y.	Prato	22	15	72.5	9.6	4.1			1887	Syack, N. Y.	New York, N. Y.
180537		St. a.	Preston	639	546	193.7	35.0	11.0	1175		1891	Greenbay, Wis.	Toledo, Ohio.
150673		St. a.	Preston E. Andrews	29	13	59.2	15.0	6.3			1894	Poughkeepsie, N. Y.	Albany, N. Y.
150164		St. a.	Pretty Gal	9	7	51.6	11.6	1.9	6		1879	Edenton, N. C.	Edenton, N. C.
150146		St. p.	Pride of the River	619	553	175.0	39.0	8.0	700		1878	San Francisco, Cal.	San Francisco, Cal.
150274		St. p.	Princess	85	85	115.5	20.6	3.5			1882	Harmar, Ohio	Pittsburg, Pa.
150483	K. H. C. G.	St. a.	Princess	44	22	76.4	15.7	6.4			1890	Boston, Mass.	Boston, Mass.
150691		St. a.	Princess	8	6	41.0	9.5	3.4			1900	Seattle, Wash.	Seattle, Wash.
150033		St. a.	Princess Angeline	76	62	73.0	20.2	5.6			1893	do.	Pt. Townsend, Wash.
150756	K. N. B. V.	St. ship.	PRINCESS ANNE	3,078	2,017	304.0	42.0	17.0	3,600		1897	Chester, Pa.	New York, N. Y.
150044		St. a.	Princess Cassia	44	36	81.0	16.0	3.2			1899	Long Island City, N. Y.	St. Augustine, Fla.
150187		St. p.	Princeton	884	679	192.0	36.6	12.6			1879	Brooklyn, N. Y.	New York, N. Y.
150792		St. a.	Printer	14	9	48.1	8.6	4.2			1898	Meadowville, Va.	Norfolk, Va.
150458		St. a.	Printer	110	55	97.5	22.0	10.4	150	220	1899	Honolua, Wash.	San Francisco, Cal.
150698	K. L. W. J.	St. p.	PRISCILLA	5,292	2,673	425.8	52.3	18.3			1894	Chester, Pa.	Fall River, Mass.
25270	K. M. F. R.	St. y.	PRIVALEER	159	79	123.2	20.1	11.9			1888	Boston, Mass.	New York, N. Y.
150692		St. p.	Proclay	66	66	92.0	30.0	3.2			1895	Cattletown, Ky.	Cincinnati, Ohio.
150751		St. a.	Proclay	66	54	82.0	21.0	8.3			1897	West Bay City, Mich.	Chicago, Ill.
20494	J. O. B. P.	St. ship.	PROFESSOR MORSE	1,025	696	250.0	28.3	21.2			1896	Port Glasgow, Scotland	San Francisco, Cal.
150419	K. F. C. N.	St. ship.	PROGRESS	1,919	1,445	285.5	36.0	16.5	1800		1885	Sunderland, England	New York, N. Y.
150205		St. a.	Progress	1,596	1,309	255.2	37.0	19.8			1880	Milwaukee, Wis.	Cleveland, Ohio.
150418		St. p.	Progress	740	370	141.2	40.2	5.5			1897	Augusta, Ga.	St. Augustine, Fla.
150751		St. a.	Progress	14	8	38.0	8.6	4.0	150	50	1891	Aberdeen, Wash.	Pt. Townsend, Wash.
150590		St. a.	Promise	473	225	119.5	38.8	12.0			1892	Detroit, Mich.	Detroit, Mich.
180229		St. a.	Prospect	14	14	39.2	13.1	4.1			1881	Greenport, N. Y.	Greenport, N. Y.
150784		St. a.	Prospector	36	20	61.3	14.6	6.2			1898	Seattle, Wash.	Juneau, Alaska.
29279		St. a.	Prosper	168	85	64.1	18.6	9.6			1894	Port Townsend, Wash.	Pt. Townsend, Wash.
20471		St. a.	Protection	21	10	51.0	12.0	6.0	25		1898	Buffalo, N. Y.	Galveston, Tex.
150541		St. a.	Protection	60	39	77.4	15.8	8.9			1873	Chicago, Ill.	Chicago, Ill.
150750		St. a.	Protection	91	72	76.6	22.0	6.4			1888	Saint Ste. Marie, Mich.	Sandusky, Ohio.
150255		St. a.	Protector	276	143	117.6	23.0	9.7	157		1875	Wilmington, Del.	Detroit, Mich.
150685		St. a.	Protector	98	49	92.9	20.0	9.8			1882	Camden, N. J.	Charleston, S. C.
150685		St. a.	Protector	35	17	53.0	18.2	6.9			1894	Long Island City, N. Y.	New York, N. Y.
150864	K. P. T. R.	St. a.	PROTEUS	4,836	3,006	390.8	48.2	15.8	13,900		1900	Newport News, Va.	Do.

† Formerly st. a. Haytien Republic.

‡ Formerly st. a. Daniel S. Miller.

§ Formerly st. a. C. W. Hoyt.

¶ Formerly at y. § Unknova.

‡ Formerly at y. § Buacaneer.

* Formerly British ship. § A line.

* Formerly British ship. § B Suffolk.

* Formerly British ship. § A Wells City.

† Estimated.

‡ Composite.

MERCHANT STEAM VESSELS OF THE UNITED STATES—Continued.

Official No.	Signal letters.	Rig.	Name of vessel.	Gross tonnage.	Net tonnage.	Length.	Breadth.	Depth.	Nominal horsepower.	Indicated horsepower.	When built.	Where built.	Home port (where permanent document issued).
						Feet.	Feet.	Feet.					
18612	H. P. N. S.	St. p.	Providence	2,982	2,064	362.0	48.0	16.6	2,800		1897	New York, N. Y.	Fall River, Mass.
150625		St. a.	Providence	11	6	45.8	10.9	3.8	40		1893	Chicago, Ill.	Memphis, Tenn.
77214		St. p.	Providence	97	97	120.3	21.3	4.6			1896	Lyons, Iowa	Vicksburg, Miss.
150869		St. y.	Dryan	56	58	88.8	16.0	7.9			1900	Detroit, Mich.	Port Huron, Mich.
150512		St. s.	Pucilo	1,349	1,054	225.7	36.6	19.4			1891	Milwaukee, Wis.	Milwaukee, Wis.
150668		St. s.	Pup	13	6	45.0	11.8	4.6	190		1894	Saugatuck, Mich.	Grand Haven, Mich.
150392		St. s.	Puritan	25	14	48.4	15.0	5.0			1887	Clatsand, Oreg.	Pt Townsend, Wash.
150471	K. G. J. Q.	St. p.	Puritan	4,593	3,075	403.5	52.5	18.1			1889	Choster, Pa.	Fall River, Mass.
150602		St. e. bt.	Puritan	126	99	92.8	17.8	9.6			1892	Buffalo, N. Y.	New York, N. Y.
150614		St. a.	Puritan	20	10	59.3	13.4	5.4			1892	do	Buffalo, N. Y.
150630		St. a.	Puritan	400	345	136.2	32.0	10.0			1893	do	Buffalo, N. Y.
150669		St. s.	Puritan	10	5	70.7	19.4	9.4			1894	do	do
20201		St. p.	Putnam	316	247	136.0	22.0	8.0	176		1887	Brooklyn, N. Y.	Roston, Mass.
150276		St. s.	Putnam	17	8	66.7	12.0	3.2	75		1883	Palatka, Fla.	Jacksonville, Fla.
Q.													
4905		St. a.	Quaker City	46	23	68.8	16.9	7.5	75		1882	Philadelphia, Pa.	Philadelphia, Pa.
20621		St. a.	Quarlette	14	13	39.6	11.6	5.3			1890	Lynn, Mass.	Marblehead, Mass.
20578		St. p.	Queen	12	12	44.0	12.0	2.0	10		1877	Thyella, Iowa	Marshall, Neb.
20587	J. V. W. G.	St. shp.	Queen	2,727	1,672	331.2	34.5	21.2	2,000		1882	Philadelphia, Pa.	San Francisco, Cal.
20605		St. a.	Queen	59	35	64.0	16.0	6.0		40	1892	Astoria, Oreg.	Seattle, Wash.
20609		St. a.	Queen	17	8	49.6	13.3	4.3	135		1885	East Boston, Mass.	Marblehead, Mass.
20610		St. s.	Queen	29	19	50.7	14.0	6.2			1897	Buffalo, N. Y.	Buffalo, N. Y.
20627		St. a.	Queen	24	16	54.4	14.5	5.5			1900	San Francisco, Cal.	San Francisco, Cal.
20610		St. a.	Queen Anne	14	9	44.9	9.0	3.2	126		1895	Detroit, Mich.	Detroit, Mich.
20624		St. p.	QUEEN ANNE	651	410	203.3	32.0	8.6		1.100	1890	Baltimore, Md.	Baltimore, Md.
20586		St. a.	Queen City	115	97	92.4	16.2	5.6	100		1881	Bowser, Md.	Newport, R. I.
20590		St. s.	Queen City	67	33	69.9	16.8	8.4			1883	Seattle, Wash.	Seattle, Wash.
20598		St. s.	Queen City	25	16	60.0	13.9	6.3			1889	Poughkeepsie, N. Y.	Albany, N. Y.
20601		St. p.	Queen City	150	150	140.0	33.3	4.6			1891	Columbus, Ga.	Apalachicola, Fla.
20612		St. s.	QUEEN CITY	3,979	3,198	461.4	48.0	23.7			1896	Cleveland, Ohio	Duluth, Minn.
20614		St. p.	Queen City	624	624	236.0	44.0	7.0			1897	Cincinnati, Ohio	Pittsburg, Pa.
20582		St. s.	Queen Mab	19	9	51.6	13.4	4.6			1880	Tortuville, N. Y.	New York, N. Y.
20584		St. a.	Queen of the West	818	625	215.0	32.6	10.4			1881	Bay City, Mich.	Cleveland, Ohio
20618		St. p.	Queen of the Yukon	254	241	120.0	23.6	5.0			1898	San Francisco, Cal.	San Francisco, Cal.
20521		St. a.	Quickstep	68	42	78.0	17.4	6.8	101		1864	New Brunswick, N. J.	New York, N. Y.
20558		St. s.	Quickstep	10	5	41.2	11.2	5.0			1869	Buffalo, N. Y.	Detroit, Mich.
20581		St. a.	Quickstep	214	87	139.5	19.2	11.2	130		1879	Noank, Conn.	Greenport, N. Y.
20607		St. p.	Quickstep	66	66	106.0	20.5	4.0			1893	Dubuque, Iowa	Memphis, Tenn.
20617		St. p.	Quickstep	343	233	123.8	24.8	4.4			1898	Seattle, Wash.	Seattle, Wash.
20611		St. p.	Quincy	806	806	264.7	42.0	6.8			1896	Dubuque, Iowa	Dubuque, Iowa
8768		St. a.	Quito	1,372	1,099	204.0	36.2	21.7			1873	Bangor, Mich.	Cleveland, Ohio
R.													
111067		St. p.	R. Dunbar	252	158	160.0	29.4	6.4			1895	Jeffersonville, Ind.	Nashville, Tenn.
110893		St. s.	R. Miller	83	56	75.1	18.5	6.8			1891	Astoria, Oreg.	Astoria, Oreg.
10677		St. s.	R. Prudville	24	12	60.4	13.8	6.4			1883	Chicago, Ill.	Chicago, Ill.
111175		St. s.	R. A. Burton	361	329	132.0	30.2	7.2			1898	Buffalo, N. Y.	Buffalo, N. Y.
110672		St. s.	R. A. Seymour, jr.	131	103	110.1	22.7	7.7	40		1882	Manitowoc, Wis.	Milwaukee, Wis.
110812		St. p.	R. A. Speed	210	140	124.0	22.0	4.4			1883	Pittsburg, Pa.	Paducah, Ky.
110897		St. p.	R. B. Hayes	164	82	134.0	21.0	7.5			1876	Sandusky, Ohio	Sandusky, Ohio
117118	K. M. T. C.	St. s.	R. B. Little	99	67	78.6	21.1	9.9			1896	Port Richmond, N. Y.	New York, N. Y.
110676		St. s.	R. C. Barkley	16	13	50.6	14.6	3.1			1885	Charleston, S. C.	Charleston, S. C.
110716		St. p.	R. C. Gunter	238	238	153.0	28.0	4.0			1886	Chattanooga, Tenn.	St. Louis, Mo.
110896		St. s.	R. C. Velt	192	96	106.2	23.8	12.2	350		1891	Athens, N. Y.	New York, N. Y.
111105		St. p.	R. D. Kendall	82	82	92.0	23.5	3.5	1100		1896	Rock Island, Ill.	Rock Island, Ill.
110890		St. p.	R. E. Schuck	1,867	1,623	265.7	41.5	19.1			1890	Cleveland, Ohio	Sandusky, Ohio
110918		St. s.	R. G. Davis	23	11	52.4	14.6	6.0			1891	Athens, N. Y.	Albany, N. Y.
111213		St. s.	R. G. Schmidt	19	13	47.3	10.2	4.8			1891	Peoria, Ill.	Peoria, Ill.
110549		St. s.	R. G. Townsend	85	41	81.6	20.5	8.5	275		1882	Philadelphia, Pa.	Albany, N. Y.
110404		St. s.	R. H. Cook	17	8	45.7	12.0	5.6	43		1879	Cambridge, Md.	Baltimore, Md.
110553		St. s.	R. H. Hebard	13	6	40.0	11.8	5.6			1882	Buffalo, N. Y.	Buffalo, N. Y.
110566		St. s.	R. H. Weidemann	34	20	58.0	15.8	7.9			1882	do	Port Huron, Mich.
111046		St. a.	R. J. Barrett	109	54	84.0	21.5	10.2			1893	Athens, N. Y.	New York, N. Y.
110504		St. a.	R. J. Gordon	121	81	102.6	23.0	7.7			1881	Marine City, Mich.	Grand Haven, Mich.
21934		St. s.	R. J. Hackett	1,129	921	211.2	37.6	19.2	600		1889	Cleveland, Ohio	Detroit, Mich.
111222		St. s.	R. J. Killick	23	14	62.5	14.6	6.1			1899	Eastport, Me.	Eastport, Me.
110702		St. s.	R. J. Moran	75	37	76.0	19.3	9.1			1886	Athens, N. Y.	New York, N. Y.
110419		St. p.	R. J. Wheeler	140	140	126.0	28.2	3.9			1880	Baytown, Minn.	Rock Island, Ill.
110213		St. s.	R. K. Hawley	27	13	53.0	14.5	5.6			1873	Cleveland, Ohio	Cleveland, Ohio

* Formerly st. p. J. O. Long.

† st. p. W. G. Putnam.

* Formerly U. S. S. W. G. Putnam.

† U. S. L. H. st. p. Putnam.

* Formerly st. a. Col. C. G. Sawtelle.

* Formerly st. shp. Queen of the Pacific.

* Formerly st. a. David Ballentine.

† Estimated.

MERCHANT STEAM VESSELS OF THE UNITED STATES—Continued.

Official No.	Signal letters.	Rig.	Name of vessel.	Gross tonnage.	Net tonnage.	Length.	Breadth.	Depth.	Nominal horsepower.	Indicated horsepower.	When built.	Where built.	Home port (where permanent document issues).
						<i>Feet.</i>	<i>Feet.</i>	<i>Feet.</i>					
115980		*St. p.	R. K. Wells	156	156	138.0	28.6	4.0			1884	Charleston, W. Va.	Wheeling, W. Va.
111220		*St. p.	R. L. Aubrey	90	63	121.0	23.0	3.6			1899	Pittsburg, Pa.	Pittsburg, Pa.
111104		*St. p.	R. L. Hill	52	52	90.5	25.0	3.8			1896	Carabelle, Fla.	Apalachicola, Fla.
110609		St. a.	R. L. Myers	129	82	118.6	21.8	4.1			1885	Washington, N. C.	New York, N. Y.
111124		St. a.	R. M. Waterman	174	74	91.0	23.5	10.8	350	250	1896	New London, Conn.	New London, Conn.
111112		St. a.	R. P. Easton	19	13	46.2	13.7	5.6	150		1896	Saugatuck, Mich.	Grand Haven, Mich.
110856		St. a.	R. P. Elmore	114	57	67.2	18.0	7.5	1100		1890	Astoria, Ore.	Pt. Townsend, Wash.
110745		St. a.	R. P. Fitzgerald	1,081	1,175	256.0	38.0	20.0			1887	Detroit, Mich.	Chicago, Ill.
92862		*St. p.	R. P. Hubson	2	13	40.8	8.1	2.5			1892	Terre Haute, Ind.	Evansville, Ind.
110967		*St. p.	R. R. Thompson	1,158	912	215.0	34.0	9.6			1878	The Dalles, Ore.	Portland, Ore.
21437		St. a.	R. S. Carter	37	18	58.0	16.3	7.0			1861	Buffalo, N. Y.	New York, N. Y.
110910		St. a.	R. T. Roy	23	15	54.0	14.2	5.7			1891	Cleveland, Ohio	Port Huron, Mich.
110218		St. a.	R. W. Burke	45	24	75.5	18.0	7.2	53		1873	Philadelphia, Pa.	New York, N. Y.
110335		St. a.	R. W. Corrie	36	18	60.0	14.0	7.2			1882	Algonac, Mich.	Chicago, Ill.
111200		St. a.	R. W. WILMOT	569	379	142.0	21.5	18.6			1898	Cleveland, Ohio	Pittsburg, Pa.
110473		St. a.	R. Porter Lee	13	6	41.7	12.2	6.2		25	1881	Buffalo, N. Y.	Toledo, Ohio
21642		St. a.	Rabboni	97	48	92.0	23.0	8.2	150		1865	San Francisco, Cal.	San Francisco, Cal.
110575		St. p.	Racket	60	54	97.0	20.0	3.0			1843	Manchester, Ohio	Evansville, Ind.
110922		St. y.	Racquette	25	12	56.5	13.8	4.2			1886	Champlain, N. Y.	Hartford, Conn.
110460	K. G. S. R.	St. y.	Rada	194	97	142.9	20.0	8.7			1881	Newburg, N. Y.	New York, N. Y.
111109		St. a.	Radnor	122	83	80.2	22.7	10.8			1896	South Amboy, N. J.	Do.
111286		St. a.	Ragnild	73	48	81.3	18.2	8.6			1900	Baliard, Wash.	Seattle, Wash.
111064		St. a.	Rainbow	15	7	46.9	12.5	4.6			1894	Erie, Pa.	Erie, Pa.
110748		St. a.	Rainier	179	109	81.4	20.9	9.7	1100		1887	Seattle, Wash.	Seattle, Wash.
111268	K. P. R. S.	St. a.	Rainier	800	519	204.9	38.0	13.6			1900	Hoquiam, Wash.	San Francisco, Cal.
110921		St. a.	Raleigh	260	206	119.1	23.2	8.2	120		1872	Portsmouth, Va.	New York, N. Y.
110154		St. a.	Raleigh	1,205	1,104	227.3	34.0	15.0			1871	Cleveland, Ohio	Detroit, Mich.
110754		*St. p.	Ralph	113	97	115.9	18.0	4.0			1887	Pittsburg, Pa.	Memphis, Tenn.
135975		*St. p.	Ralph	42	21	60.0	15.2	7.6			1874	East Saginaw, Mich.	Port Huron, Mich.
111088		N. a.	Ralph W.	9	8	35.9	8.9	3.8			1895	Millville, N. J.	Bridgeton, N. J.
111203		*St. p.	RALPH BARKER	229	114	85.6	20.6	4.9			1900	Port Engia, Fla.	Cedar Key, Fla.
31971		St. a.	Ralph Rose	93	82	97.0	24.0	8.5	200		1870	Philadelphia, Pa.	Bangor, Me.
111033		St. a.	Ralph M. Cooper	27	17	58.8	14.9	6.2			1893	Manitowoc, Wis.	Manitowoc, Wis.
110614		St. a.	Ranapo	69	34	80.0	18.5	9.0			1862	Brooklyn, N. Y.	New York, N. Y.
111123		St. a.	RAMAPO	3,045	2,434	319.5	44.9	27.1			1896	Buffalo, N. Y.	Buffalo, N. Y.
110506		St. a.	Rambler	53	26	73.3	17.7	6.4			1882	Tottenville, N. Y.	New Haven, Conn.
110580		St. a.	Rambler	15	7	40.0	12.9	5.5			1883	Baltimore, Md.	Wilmington, Del.
110689		St. a.	Rambler	22	11	41.7	11.0	2.6			1890	Memphis, Tenn.	Memphis, Tenn.
110946		St. a.	Rambler	34	17	53.0	16.0	7.5			1891	Tottenville, N. Y.	New York, N. Y.
110693		St. a.	Rambler	13	9	37.0	12.6	2.6			1886	Chinook, Wash.	Astoria, Ore.
125711		St. a.	Rambler	348	216	123.0	25.3	10.0			1879	Greenpoint, N. Y.	Providence, R. I.
110738		St. y.	RAMONA	57	28	95.0	13.5	7.4		382	1886	Newburg, N. Y.	Marquette, Mich.
118533		St. a.	Ramos	37	18	60.2	11.5	6.0			1878	Lake Charles, La.	Lake Charles, La.
110718		St. bgo.	Ranococas	150	122	95.8	22.5	8.3	40		1886	Wilmington, Del.	New York, N. Y.
110693		St. a.	Rand	191	147	119.1	25.7	9.4			1886	Manitowoc, Wis.	Manitowoc, Wis.
110534		St. a.	Ranger	168	88	121.0	29.2	19.2			1882	Myrtle, Conn.	Greenport, N. Y.
110748		St. a.	Ranger	144	72	106.4	22.9	11.2	110	338	1887	North Bend, Ore.	Eureka, Cal.
111195		*St. p.	Ranger	5	5	36.2	10.0	3.1			1896	Papinville, Mo.	Kansas City, Mo.
111240		St. a.	Ranger	43	10	58.8	14.2	5.5			1899	Hoquiam, Wash.	Pt. Townsend, Wash.
110590		St. a.	Rapid Transit	192	91	96.9	30.8	7.4			1891	Hadlock, Wash.	Seattle, Wash.
111083		St. a.	Rappahannock	2,290	1,911	308.1	42.5	21.2			1865	West Bay City, Mich.	Duluth, Minn.
21709		St. a.	Raritan	166	150	108.9	22.6	7.6			1858	Wilmington, Del.	Trenton, N. J.
110240		St. a.	Raritan	17	11	47.6	12.4	5.2			1875	Staten Island, N. Y.	Machias, Me.
111194		*St. p.	Ratons	52	35	76.9	18.4	7.0			1896	Morgan City, La.	New Orleans, La.
110627		St. p.	Rattler	52	40	76.0	19.6	4.0			1884	Ainsworth, Wash.	Portland, Ore.
110823		*St. p.	Reverna	184	154	122.6	22.0	4.0			1899	Stillwater, Minn.	St. Paul, Minn.
111284	K. P. S. W.	St. a.	RAVENSCRAIG	2,250	1,939	243.5	43.2	24.0			1900	Port Huron, Mich.	Cleveland, Ohio
110671		St. a.	Raymond	29	19	52.9	14.4	5.0	25		1885	Hartford, Conn.	Hartford, Conn.
111632		*St. p.	Raymond	67	45	102.6	22.9	2.0			1892	Nashville, Tenn.	Louisville, Ky.
111180		St. p.	Raymond Ball	8	8	66.2	10.4	3.0			1896	Americus, Ind.	Evansville, Ind.
110509		*St. p.	Raymond Horner	688	688	186.0	45.1	6.7			1882	Pittsburg, Pa.	Pittsburg, Pa.
111136	K. M. W. V.	St. y.	Raynham	47	22	74.9	13.2	8.2			1897	New York, N. Y.	New York, N. Y.
110156	J. N. W. R.	St. sbp.	Reading	1,283	916	245.4	47.1	18.2	168		1874	Philadelphia, Pa.	Philadelphia, Pa.
111213	K. P. G. N.	St. y.	Reba	90	74	112.6	15.9	8.1			1899	Greenport, N. Y.	New York, N. Y.
110232		*St. p.	Reba Reeves	63	63	105.4	21.8	3.4			1897	Charleston, W. Va.	Louisville, Ky.
110554		St. a.	Rebecca	39	19	67.0	14.0	6.7	48		1874	Camden, N. J.	Philadelphia, Pa.
110154		St. a.	Rebecca M. Newcomb	10	9	30.0	13.0	4.0			1894	Church Landing, N. J.	Camden, N. J.
110687		St. a.	Record	50	30	68.4	17.0	8.6			1884	Cleveland, Ohio	Duluth, Minn.
110786		St. a.	Red Ash	117	58	92.6	22.0	9.6	150		1883	Brooklyn, N. Y.	New York, N. Y.
111067		*St. p.	Red Bluff	246	185	158.5	33.9	2.2	140	160	1884	Sacramento, Cal.	San Francisco, Cal.
111217		St. a.	Red Cloud	17	17	42.0	10.4	4.0			1886	Newport, Idaho	Great Falls, Mont.
111178		St. p.	Redlands	14	9	80.0	12.0	2.6			1886	San Francisco, Cal.	San Francisco, Cal.
111229		*St. p.	Red River	97	67	153.0	28.0	2.5			1889	Jeffersonville, Ind.	Brashear, La.

*Formerly *st. p. Spring Hill.

*Formerly st. a. May Belle.

*Formerly st. a. R. H. Miller.

*Formerly st. a. Caroline A. Peena.

†Estimated.

MERCHANT STEAM VESSELS OF THE UNITED STATES—Continued.

Official No.	Signal letters.	Rig.	Name of vessel.	Gross tonnage.	Net tonnage.	Length.	Breadth.	Depth.	Nominal horsepower.	Indicated horsepower.	When built.	Where built.	Home port (where permanent document issued).
						<i>Feet.</i>	<i>Feet.</i>	<i>Feet.</i>					
111023		St. a.	Redwing	19	10	56.0	12.4	5.7			1893	New Berlin, Fla.	Jacksonville, Fla.
111096		St. a.	Reef	12	8	34.3	9.1	3.5			1894	Ballard, Wash.	Seattle, Wash.
111241		St. p.	Rees Lee	463	334	200.0	38.0	5.0			1899	Jeffersonville, Ind.	Memphis, Tenn.
110280		St. p.	Rees Prichard	196	196	150.3	31.0	3.3			1899	Madison, Ind.	Vicksburg, Miss.
110987		St. a.	REFUGEE	33	23	54.3	15.0	6.9	100		1892	Wilmington, Del.	New York, N. Y.
111285		St. a.	Regina	24	16	48.3	14.0	4.9			1900	Athens, N. Y.	Do.
110948		St. a.	Regis	91	45	76.5	19.5	8.6	200		1891	Camden, N. J.	Savannah, Ga.
110935		St. p.	Regulator	508	304	157.0	34.4	7.7			1891	The Dalles, Oreg.	Portland, Oreg.
110497		St. p.	Reindeer	498	325	164.0	27.6	8.8			1891	Alburt, Vt.	Burlington, Vt.
110765		St. p.	Reindeer	130	130	125.0	23.0	3.3			1888	Dubuque, Iowa	St. Louis, Mo.
110817		St. p.	Reindeer	8	7	45.0	10.8	3.0			1889	Pemberton's Ferry, Fla.	Cedar Keys, Fla.
110892		St. p.	Reindeer	7	5	32.9	8.9	3.1	143		1890	Kissimmee, Fla.	Tampa, Fla.
111221		St. p.	Reindeer	62	56	76.8	16.3	3.1			1899	Clinton, Ind.	Evansville, Ind.
110435		St. a.	Reliable	97	44	91.1	23.7	6.4			1890	Detrit, Mich.	Detroit, Mich.
21061		St. lge.	Reliance	98	70	90.0	22.8	7.5			1870	Philadelphia, Pa.	New York, N. Y.
103091		St. a.	Reliance	75	57	84.0	18.0	8.0	75		1881	Camden, N. J.	Norfolk, Va.
110110		St. a.	Reliance	78	58	85.2	20.8	8.5	60		1873	Greenpoint, N. Y.	Providence, R. I.
110583		St. a.	Reliance	98	62	90.4	19.0	7.5			1881	Wilmington, Del.	Beaufort, S. C.
110442		St. a.	Reliance	94	47	92.2	21.2	10.5	45	250	1889	Benicia, Cal.	San Francisco, Cal.
110878		St. a.	RELIANCE	59	47	96.0	20.2	10.9			1896	Dubuque, Iowa	St. Louis, Mo.
111278		St. a.	Reliance	153	104	118.0	20.5	6.5	1500		1900	Portland, Oreg.	Portland, Oreg.
21644		St. p.	Relief	145	119	96.0	24.5	5.2	60		1894	Stockton, Cal.	San Francisco, Cal.
91038		St. a.	Relief	34	20	71.5	16.7	3.3			1878	Chicago, Ill.	Chicago, Ill.
110527		St. a.	Relief	22	11	63.0	16.2	4.8	60		1882	Philadelphia, Pa.	Philadelphia, Pa.
110655	K. C. S. M.	St. a.	Relief	204	102	112.0	22.5	12.6	45		1884	do.	San Francisco, Cal.
110708		St. a.	Relief	16	14	65.0	9.6	6.6			1884	Camden, N. J.	Trenton, N. J.
110888		St. a.	Relief	219	112	112.7	23.0	12.1	500		1891	Philadelphia, Pa.	Norfolk, Va.
111081		St. p.	Relief	248	157	140.0	25.5	5.0			1895	Pittsburg, Pa.	Pittsburg, Pa.
111168		St. p.	Relief	101	69	100.0	28.5	4.6			1897	Lumber City, Ga.	Brunswick, Ga.
80339		St. p.	Remora	49	49	94.6	22.2	3.4			1872	Keithsburg, Ill.	Burlington, Iowa
806		St. a.	Renovator	810	249	133.2	24.3	8.5			1865	New York, N. Y.	New York, N. Y.
126663		St. a.	Renovator	471	367	135.0	31.8	14.2			1890	Hoboken, N. J.	Do.
111117		St. a.	Renown	42	38	43.5	22.0	4.0	12	75	1896	Alameda, Cal.	San Francisco, Cal.
111280		St. a.	Reporter	38	26	66.9	16.5	6.5			1900	San Francisco, Cal.	Do.
21439		St. y.	Repose	29	14	58.0	11.0	7.8			1890	Bristol, R. I.	Hartford, Conn.
110352		St. p.	Republic	639	368	146.0	33.2	11.4	145		1893	Greenpoint, N. Y.	New York, N. Y.
110652		St. p.	Republic	1,246	978	272.9	37.0	10.8	900		1878	Wilmington, Del.	Philadelphia, Pa.
110665		St. a.	REPUBLIC	2,316	1,877	291.8	40.2	21.2			1890	Cleveland, Ohio	Marquette, Mich.
111254		St. a.	Republic	88	60	89.0	22.0	5.0			1899	Portland, Oreg.	Portland, Oreg.
111009		St. p.	Resaca	80	80	127.0	18.0	4.0			1892	Itone, Ga.	Mobila, Ala.
21442		St. a.	Rescue	153	78	103.5	20.0	12.0			1894	Philadelphia, Pa.	New York, N. Y.
21538		St. a.	Rescue	20	10	52.1	13.0	5.5	42		1894	do.	Do.
110228		St. a.	Rescue	172	86	104.0	26.0	12.1	300		1875	San Francisco, Cal.	San Francisco, Cal.
110630		St. p.	Rescue	139	139	121.0	26.8	3.4			1884	St. Louis, Mo.	Vicksburg, Miss.
110688		St. a.	Rescue	37	18	60.6	15.5	6.2			1885	Burlington, Vt.	Ogdensburg, N. Y.
110691		St. a.	Rescue	75	37	79.2	19.0	9.0	1200		1886	Camden, N. J.	Philadelphia, Pa.
110920		St. a.	Rescue	46	23	68.0	16.0	7.4			1891	Baltimore, Md.	Baltimore, Md.
111218	K. P. B. N.	St. a.	Rescue	537	284	160.2	32.2	16.8			1899	Tottenville, N. Y.	New York, N. Y.
111236		St. a.	Rescue	27	10	48.6	14.4	5.2			1898	Southland, Wash.	Pt. Townsend, Wash.
85242		St. p.	Resolute	426	426	174.0	33.0	6.0			1872	Pittsburg, Pa.	New York, N. Y.
110493		St. a.	Resolute	120	60	101.0	22.0	9.0			1881	Fly Mountain, N. Y.	New Haven, Conn.
110510		St. p.	Resolute	207	207	138.6	29.0	3.9			1882	Pittsburg, Pa.	New Orleans, La.
110635		St. p.	Resolute	264	205	134.7	28.0	5.5	250		1884	Benicia, Cal.	San Francisco, Cal.
110747		St. a.	Resolute	91	44	104.0	23.5	10.8	1250		1877	Mill No. 4, Oreg.	St. Louis, Mo.
110708		St. a.	Resolute	25	13	58.6	12.8	4.7			1888	Kennebunk Port, Me.	Boston, Mass.
111278		St. a.	Resolute	24	12	52.0	12.8	5.0			1900	Portland, Oreg.	Portland, Oreg.
110248		St. a.	Restless	53	26	75.9	16.0	6.0	100		1875	New Orleans, La.	New Orleans, La.
110844		St. a.	Restless	27	18	43.3	12.9	5.2			1889	Astoria, Oreg.	Pt. Townsend, Wash.
111286		St. a.	Reto	28	18	53.0	11.8	4.0			1899	Prosser, Oreg.	Coos Bay, Oreg.
110487		St. p.	Return	109	109	114.7	20.7	3.3			1881	Bakers Landing, W. Va.	Pittsburg, Pa.
110875		St. a.	Romberg Foster	16	6	48.7	12.0	5.0	35		1878	Baltimore, Md.	Baltimore, Md.
110699	K. D. J. P.	St. y.	Reva	159	111	137.7	20.5	8.8	150		1896	Brooklyn, N. Y.	New York, N. Y.
110863	K. H. T. R.	St. y.	Reverie	92	53	112.1	16.7	8.7			1899	Greenpoint, N. Y.	Do.
110920		St. y.	Rex	193	141	128.0	24.0	3.0			1891	Pittsburg, Pa.	Memphis, Tenn.
111039		St. y.	Rex	10	6	57.5	7.8	3.9			1893	Brooklyn, N. Y.	New York, N. Y.
111082		St. a.	Rhoccan	10	12	57.9	12.0	3.9	28		1895	South Haven, Mich.	Grand Haven, Mich.
110641		St. a.	Rhoda Emily	576	416	165.0	32.0	12.6			1894	Trenton, Mich.	Cleveland, Ohio
56488		St. a.	Rhoda Stewart	467	366	183.8	38.4	10.9			1873	Aigona, Mich.	Fort Hara, Mich.
111143		Ga. a.	Rhoda E. Crane	14	10	47.1	13.6	4.4			1897	Stratford, Conn.	Greenport, N. Y.
110519		St. p.	Rhode Island	2,888	2,398	328.3	44.2	16.4	900		1893	Noank, Conn.	Providence, R. I.
115997		St. y.	Rialto	34	23	70.2	13.4	5.8			1894	do.	New York, N. Y.
110174		St. p.	Richard Borden	892	678	302.0	33.0	10.0			1876	Bulls Ferry, N. J.	Providence, R. I.

† Formerly st. a. Anna.
* Formerly st. a. Michael Brand.

* Formerly st. p. W. D. Smith.
* Formerly st. a. Artisan.

* Formerly st. a. Columbia.
* Formerly st. a. Columbia.
* Formerly st. U. S. S. Barberrry.

* Formerly st. p. George Lytle.
* Formerly st. y. Sakonnet.
† Estimated.

MERCHANT STEAM VESSELS OF THE UNITED STATES—Continued.

Official No.	Signal letters.	Rig.	Name of vessel.	Gross tonnage.	Net tonnage.	Length.	Breadth.	Depth.	Nominal horsepower.	Indicated horsepower.	When built.	Where built.	Home port (where permanent document issues).
						Feet.	Feet.	Feet.					
111260		St. a.	RICHARD CROKER	155	105	106.5	21.6	10.4			1900	New York, N. Y.	New York, N. Y.
110335	J. S. P. L.	St. a.	Richard Holyoke	181	90	115.0	24.2	11.8	125		1877	Seabeck, Wash.	Seattle, Wash.
66540		St. a.	Richard Martini	290	278	143.8	28.0	9.2			1876	Subsawing, Mich.	Detroit, Mich.
110971	K. L. G. F.	St. a.	RICHARD PEAK	2,906	1,819	303.3	48.0	17.8	14,000		1892	Wilmington, Del.	New Haven, Conn.
21532		St. a.	Richard Willing	351	291	165.5	23.6	8.2	145		1855	do.	Philadelphia, Pa.
110680		St. a. bt.	Richard K. Fox	131	105	95.2	17.0	9.0			1845	Lockport, N. Y.	New York, N. Y.
110983		St. a.	Richard K. Fox	10	8	38.5	10.2	4.0			1890	New York, N. Y.	Do.
110611		St. a.	Richard M. Endress	31	15	60.5	16.0	6.7	30		1885	Manitowoc, Wis.	Milwaukee, Wis.
110802		St. a.	Richard W. Law	113	56	70.3	20.2	6.0			1888	New Haven, Conn.	New Haven, Conn.
111197		Ga. a.	Richards	9	9	31.0	12.0	2.0			1890	Antiquity, Ohio	Paducah, Ky.
21924	J. M. E. W.	St. bga.	Richmond	67	43	76.0	20.2	5.8	18		1863	Chester, Pa.	Newark, N. J.
110406		St. a. bp.	Richmond	1,437	1,101	206.0	32.0	21.6			1873	Wilmington, Del.	New York, N. Y.
110780		St. a.	Richmond	21	15	50.12	12.0	3.7			1888	Saugatuck, Mich.	Grand Haven, Mich.
110682		St. p.	Richmond	865	648	205.0	54.2	11.3		953	1890	Baltimore, Md.	Baltimore, Md.
111019		St. a.	Richmond	11	6	45.0	10.9	3.6	60		1893	Chicago, Ill.	Baltimore, Md.
111261	K. P. Q. H.	St. a.	RICHMOND	401	196	135.0	27.5	15.7		908	1899	Philadelphia, Pa.	Galveston, Tex.
111283		St. a.	Richmond	135	77	99.5	23.5	11.5			1900	San Francisco, Cal.	New York, N. Y.
110937		St. a.	Ridgewood	48	29	58.0	17.5	7.4			1891	San Francisco, Cal.	San Francisco, Cal.
110464		St. a.	Ridgway Park	87	43	78.4	23.5	8.8			1881	Wilmington, Del.	Notfolk, Va.
110425		St. bga.	Ringleader	96	80	104.4	18.0	7.0		100	1889	Athens, N. Y.	New York, N. Y.
110938	J. S. D. V.	St. a. bp.	Rio Grande	2,556	2,047	299.5	39.2	21.6	400		1876	Alexandria Bay, N. Y.	Cape Vincent, N. Y.
111278		St. a.	Rio Vista	13	10	46.0	9.0	3.2			1900	Chester, Pa.	New York, N. Y.
110500		St. a.	Ripple	15	9	43.7	11.1	4.1			1880	Stockton, Cal.	San Francisco, Cal.
110758		St. a.	Ripple	36	18	48.0	16.2	5.2		125	1887	Noank, Conn.	New York, N. Y.
111147		St. a.	Rita McDonald	69	47	72.0	21.4	8.0			1897	South Norwalk, Conn.	Bridgeport, Conn.
110005		St. p.	Rival	26	13	66.6	14.8	6.8	50		1888	Stockton, Cal.	Chicago, Ill.
110351	J. T. C. K.	St. y.	Rival	91	62	94.4	17.0	8.2			1878	Brooklyn, N. Y.	San Francisco, Cal.
110792		St. a.	Rival	266	203	139.0	32.0	10.2		100	1878	San Francisco, Cal.	New York, N. Y.
110488		St. a.	River Belle	6	6	34.2	4.6	4.0			1881	San Francisco, Cal.	San Francisco, Cal.
21455	H. Q. J. A.	St. p.	River Queen	579	426	181.1	23.5	9.0	400		1864	Bangor, Me.	Bath, Me.
21596		St. a.	River Queen	82	41	62.9	17.0	7.0	50		1866	Keyport, N. J.	Washington, D. C.
21650		St. p.	Riverside	51	30	55.0	20.0	8.0			1870	Marine City, Mich.	Chicago, Ill.
110588		St. a.	Riverside	73	41	63.5	17.5	5.5	125		1870	Esopus, N. Y.	Albany, N. Y.
110985		St. a.	Riverside	97	72	78.3	26.0	8.9	100		1883	Philadelphia, Pa.	Philadelphia, Pa.
110974		St. a.	Riverside	124	80	64.5	19.0	6.2			1892	Wilmington, Del.	New York, N. Y.
111008	K. M. N. F.	St. a.	RIVERSIDE	462	372	141.5	27.1	10.2			1892	Buffalo, N. Y.	Buffalo, N. Y.
111287	K. P. F. R.	N. a. y.	Roauner	53	55	77.8	28.0	8.0			1899	Chester, Pa.	Philadelphia, Pa.
110283		St. p.	Roan	39	39	70.0	19.0	4.5			1899	Beaufort, N. C.	Beaufort, N. C.
21696		St. a.	Roscoe	546	331	164.6	27.4	9.3	713		1871	Lyons, Iowa	La Crosse, Wis.
110515	J. V. T. N.	St. a. bp.	Roscoe	2,354	1,654	267.0	40.5	18.4			1862	Wilmington, Del.	Chicago, Ill.
110782		St. a.	Roberts	48	24	75.5	18.2	6.5	80	100	1867	Chester, Pa.	Do.
111193		St. p.	Robbie	43	35	59.0	10.6	2.0			1887	San Francisco, Cal.	Yaquina, Oreg.
110463		St. a.	Robbie Dusham	34	17	58.4	16.8	7.3			1881	Madison, Ind.	New Orleans, La.
111072		St. p.	Robert	42	32	71.9	21.7	8.0	130		1894	Chicago, Ill.	Chicago, Ill.
110773		St. a.	Robert	38	25	71.0	13.3	7.6			1894	Rutland, Pa.	Cedar Keys, Fla.
111282		Ga. a.	Robert E.	11	10	35.5	12.1	4.1			1898	Mount Clemens, Mich.	Detroit, Mich.
111335		St. a.	Robert T.	34	17	53.0	13.0	10.0			1900	Swedenboro, N. J.	Bridgeton, N. J.
111270		Ga. a.	Robert W.	13	9	41.3	12.5	4.4			1896	Helena, Ark.	Memphis, Tenn.
110462		St. a.	Robert Barnett	55	27	72.0	17.4	7.6			1900	Mount Pleasant, S. C.	Charleston, S. C.
110543		St. p.	Robert Dodds	128	128	128.5	25.0	3.7			1881	Newburg, N. Y.	New York, N. Y.
111282	K. P. Q. J.	St. a.	Robert Dollar	1,389	845	199.0	38.0	13.1			1882	South Stillwater, Minn.	Rock Island, Ill.
111037		St. a.	Robert Downey	25	12	52.7	14.7	6.8			1900	Houqum, Wash.	San Francisco, Cal.
21776		St. a.	Robert Dunbar	11	5	42.7	11.3	5.3			1867	Buffalo, N. Y.	Buffalo, N. Y.
21904		St. a.	Robert Emmett	32	16	63.0	16.0	5.5	40		1863	do.	Do.
110671		St. p.	Robert Emmett	35	36	78.0	16.0	3.8			1890	Racine, Wis.	Port Huron, Mich.
111129		St. a.	ROBERT FULTON	4,219	3,181	474.6	45.8	27.8	12,000		1894	Wynandetta, Mich.	Wheeling, W. Va.
110456		St. p.	Robert Garrett	437	373	123.7	42.6	10.9	80		1881	Baltimore, Md.	Duluth, Minn.
110730		St. p.	ROBERT GARRETT	1,592	1,124	225.2	61.0	14.0			1881	Baltimore, Md.	Baltimore, Md.
110972		St. a.	Robert Haddon	87	43	62.7	19.2	9.2		1,300	1883	do.	New York, N. Y.
110208		St. p.	Robert Harris	36	36	62.2	14.0	6.5			1892	Athens, N. Y.	Do.
110443		St. a.	Robert Holland	422	330	154.0	30.0	11.4			1872	Burlington, Iowa	La Crosse, Wis.
111044		St. p.	Robert Jenkins	343	147	132.0	21.0	4.4			1873	Marine City, Mich.	Port Huron, Mich.
111198		St. p.	Robert Kerr	718	400	176.1	25.4	5.9			1896	Pittsburg, Pa.	Pittsburg, Pa.
111242		St. p.	Robert McKinley	146	92	134.0	21.9	4.2			1890	Seattle, Wash.	Tacoma, Wash.
111158		St. a.	Robert Main	93	63	95.0	18.5	7.0			1897	Pittsburg, Pa.	Pittsburg, Pa.
110774	K. J. G. C.	St. a.	Robert Mills	1,799	1,522	254.0	40.2	20.2	800		1888	Rosdout, N. Y.	Albany, N. Y.
111080		St. a.	Robert Pettie	31	20	45.0	16.0	5.1			1883	Buffalo, N. Y.	Buffalo, N. Y.
110193		St. a.	Robert Robinson	74	50	70.0	18.4	6.0			1872	New Haven, Conn.	Providence, R. I.
111268		St. a.	Robert Robinson	36	27	66.6	15.6	6.0			1888	Philadelphia, Pa.	New York, N. Y.
110770		St. a. bt.	Robert Rogers	163	111	92.6	17.8	8.0	140		1888	New Baltimore, N. Y.	Albany, N. Y.
21710		St. a.	Robert Tarrant	41	20	58.0	14.0	7.0			1868	Lockport, N. Y.	New York, N. Y.
110146		St. p.	Robert Turner	34	20	72.0	13.0	6.0	85		1872	Chicago, Ill.	Chicago, Ill.
			Robert Turner	34	20	72.0	13.0	6.0			1872	Baltimore, Md.	Mobile, Ala.

Formerly st. y. { a Rival.
b Inanda.

Formerly st. a. { a Robert Emmett.
b U. S. Engineer Dept. Colonel Graham.

Formerly st. a. { a Robert Holland.
b British Northern Queen.

Estimated.

MERCHANT STEAM VESSELS OF THE UNITED STATES—Continued.

Official No.	Signal letters.	Rig.	Name of vessel.	Gross tonnage.	Net tonnage.	Length.	Breadth.	Depth.	Nominal horse-power.	Indicated horse-power.	When built.	Where built.	Home port (where permanent document issued).
						Feet.	Feet.	Feet.					
10518		St. a.	Robert Wallace	1,189	905	208.4	36.2	17.9	700		1882	Cleveland, Ohio	Cleveland, Ohio.
111116		St. a.	Robert White	35	24	54.6	15.3	7.1			1896	Athens, N. Y.	New York, N. Y.
110491		St. a.	Robert A. Packer	921	770	208.0	33.8	16.1			1881	Bay City, Mich.	Chicago, Ill.
111172		St. a.	ROBERT A. VAN WYCK	203	138	102.0	24.0	12.6			1898	Camden, N. J.	New York, N. Y.
110778		St. a.	Robert C. Wentz	335	267	141.0	30.0	10.6			1888	Gibraltar, Mich.	Grand Haven, Mich.
111257		St. a.	Robert E. Burke	73	49	84.3	20.7	6.3			1890	Manitowoc, Wis.	Chicago, Ill.
110449		St. a.	Robert E. Lee	56	38	67.0	17.0	4.5	27		1880	Philadelphia, Pa.	Norfolk, Va.
111164		St. p.	Robert E. Lee	617	506	238.0	38.0	5.0			1897	Jeffersonville, Ind.	Memphis, Tenn.
111051		St. a.	Robert E. Petty	60	30	68.3	18.1	7.8			1893	Trenton, N. Y.	New York, N. Y.
110536		St. a.	Robert H. Cook	157	78	102.0	21.0	9.6			1882	Buffalo, N. Y.	Plattsburg, N. Y.
110941		St. a.	Robert H. Hebard	65	32	68.8	18.4	10.0			1889	do	Buffalo, N. Y.
110834	K. G. M. L.	St. a.	Robert H. Sayre	140	70	95.9	22.6	11.3			1889	Brooklyn, N. Y.	Perth Amboy, N. J.
110798		St. a.	Robert L. Fayer	1,810	1,451	281.1	41.4	20.0			1888	West Bay City, Mich.	Buffalo, N. Y.
19219		St. a.	Robert M. Day	26	13	55.0	14.5	5.8			1870	Philadelphia, Pa.	New York, N. Y.
110732		St. a.	Robert R. Rhodes	1,576	1,206	246.0	40.0	10.3	700		1887	Cleveland, Ohio	Cleveland, Ohio.
110860		St. a.	Robert S. Bradley	121	60	83.0	20.0	10.4	200		1892	Camden, N. J.	Boston, Mass.
111211		St. a.	Robert and Edwin	30	19	56.7	14.4	7.1			1899	East Boothbay, Me.	Portland, Me.
111294		St. a.	ROBERT W. E. BUNBEN	5,161	4,012	139.6	50.2	28.3			1900	Chicago, Ill.	Duluth, Minn.
110686		St. a.	Rob Roy	14	7	48.5	12.6	4.8		67	1886	Ashtabula, Ohio	Port Huron, Mich.
111125		St. p.	Rob Roy	34	24	69.0	16.1	3.6			1896	Commerce, Mo.	St. Louis, Mo.
110873		St. a.	Rob E. Goodill	17	8	48.7	13.0	4.5	35		1880	Erie, Pa.	Sandusky, Ohio.
111295		G. a. a.	Robins	6	5	29.4	9.3	3.3			1890	Bridgeport, Conn.	New York, N. Y.
110439		St. a.	Rochester	2,046	2,046	266.9	40.8	16.0	600		1880	Buffalo, N. Y.	Buffalo, N. Y.
110879		St. a.	Rochester	118	59	90.0	22.2	9.8	300		1890	Philadelphia, Pa.	New York, N. Y.
95951		St. a.	Rochester Harbor	87	50	50.4	15.6	6.1			1888	Tacoma, Wash.	Tacoma, Wash.
110389		St. p.	Rockaway	520	361	150.0	32.0	10.5	400		1879	Wilmington, Del.	New York, N. Y.
110444		St. a.	Rockaway	34	17	61.0	16.3	6.2	70		1880	San Francisco, Cal.	San Francisco, Cal.
110589		St. a.	Rockaway	92	62	79.5	25.5	7.7			1883	Rockaway, N. Y.	Newark, N. J.
111152		St. p.	Rock City	94	54	110.0	24.0	3.8			1897	Nashville, Tenn.	Memphis, Tenn.
111177		St. p.	Ruck Island	533	338	134.0	32.2	5.9			1898	Seattle, Wash.	Rock Island, I.
110236		St. a.	Rockland	13	7	63.0	13.2	3.8	27		1875	Philadelphia, Pa.	New York, N. Y.
110561		St. a.	Rockland	135	79	98.9	16.5	6.7			1883	Boston, Mass.	Rockland, Me.
110767		St. p.	Rockland	393	304	129.4	31.7	9.7	1130		1886	Athens, N. Y.	New York, N. Y.
21306		St. a.	Rolla	49	24	63.4	20.2	6.2			1883	St. Louis, Mo.	Mobile, Ala.
95632		St. a.	Roman	23	11	50.6	15.2	6.8	45		1881	Philadelphia, Pa.	Baltimore, Md.
110932		St. a.	ROMAN	2,348	1,875	296.2	40.4	21.1			1891	Cleveland, Ohio	Cleveland, Ohio.
111144		G. a. p.	Romans	15	15	54.6	11.0	3.2			1893	Osgood City, Mo.	St. Louis, Mo.
110815		St. a.	Romeus	61	44	70.8	17.0	6.7			1889	West Bay City, Mich.	Lake Charles, La.
110677		St. a.	Rondout	42	21	70.3	14.0	8.5			1885	Rondout, N. Y.	New York, N. Y.
10901		St. p.	Rosa	89	54	106.2	20.5	6.4			1853	New York, N. Y.	Do.
111205		St. p.	Rosa H.	50	50	90.0	20.0	2.4			1898	Monroe, La.	New Orleans, La.
111022	K. L. Q. F.	St. a.	Rosalie	318	226	126.5	27.0	10.0			1893	Alameda, Cal.	Pt. Townsend, Wash.
111176	K. N. J. Q.	N. a. y.	Rosalie	15	14	42.9	12.0	5.3			1898	New York, N. Y.	Hartford, Conn.
111183		St. a.	Rosalie	72	10	47.0	13.5	5.0			1898	Milford, Del.	Alexandria, Va.
111271	K. P. R. V.	G. a. y.	Rosalie	30	60	79.0	20.3	8.9			1900	N. ank, Conn.	Hartford, Conn.
126376	K. D. M. E.	St. a.	Rosalie	500	340	144.8	28.4	10.0			1886	Port Jefferson, N. Y.	New York, N. Y.
111062		St. a.	Rosalie B.	18	9	61.6	11.0	4.5			1893	Detroit, Mich.	Detroit, Mich.
110635		St. a.	Rosaline	38	19	61.0	16.0	6.8			1889	Saugatuck, Mich.	Chicago, Ill.
110734		St. a.	Rosebelle	10	6	44.0	8.6	3.9	14		1886	Baltimore, Md.	Boston, Mass.
110319		St. p.	Rosebud	286	286	177.4	31.3	4.0			1877	Pittsburg, Pa.	Omaha, Nebr.
110329		St. p.	Rosedale	938	677	216.0	34.2	10.0	100		1877	Norfolk, Va.	Bridgeport, Conn.
111052		St. p.	Rose Ada	72	36	54.3	16.3	2.0			1893	Kissimmee, Fla.	Tampa, Fla.
111087		St. p.	Rose Hite	215	135	150.0	23.0	8.8			1895	Jeffersonville, Ind.	Louisville, Ky.
110813		St. p.	Rose M. Stokes	72	50	95.8	18.1	3.4			1888	Berwick, La.	Brashear, La.
110724		St. a.	Rosewell P. Flower	1,593	1,165	264.0	38.1	17.7			1887	Milwaukee, Wis.	Milwaukee, Wis.
110733		St. a.	Roumania	1,637	1,441	273.5	39.5	21.1			1887	West Bay City, Mich.	Cleveland, Ohio.
111277		St. a.	Rover	22	15	43.0	14.3	6.3			1896	Long Island City, N. Y.	New York, N. Y.
111157		St. p.	Rowena	23	23	51.0	18.2	3.8			1897	Biloxi, Miss.	Sheldahl, Miss.
111132		St. p.	Roy	49	24	59.0	15.5	9.5			1896	Fisk, Mo.	Memphis, Tenn.
111151		St. a.	Roy	48	25	58.2	14.4	7.9			1897	Portsmouth, Va.	Norfolk, Va.
111235		G. a. s.	Roy	7	5	31.0	10.2	3.3			1899	Pennsgrove, N. J.	Bridgeport, N. J.
111228		St. p.	Roy H.	42	42	62.0	22.0	3.5			1899	Mercersburg, Ill.	St. Louis, Mo.
111238		G. a. p.	Roy S.	14	14	58.0	14.0	2.0			1889	Nashville, Tenn.	Nashville, Tenn.
110737		St. a.	Royal	20	10	51.0	13.7	5.5			1887	Brooklyn, N. Y.	New York, N. Y.
110898		St. a.	Royal Arch	59	29	75.0	20.6	8.2	20		1891	Bonita, Cal.	San Francisco, Cal.
110249		St. a.	Royal Arch	27	16	51.5	14.5	6.2	30		1874	Baltimore, Md.	Savannah, Ga.
110520		St. a.	Roya J. Cram	19	9	50.0	12.0	7.0			1889	East Saginaw, Mich.	Detroit, Mich.
110460		St. a.	Ruby Richards	618	504	175.2	33.2	17.7	600		1881	Manitowoc, Wis.	Cleveland, Ohio.
118412		St. a.	Ruby	17	12	53.0	10.3	3.0	10		1889	St. Simons Island, Ga.	Brunswick, Ga.
110531		St. a.	Ruby	8	7	47.0	8.5	3.9	12		1882	Philadelphia, Pa.	New York, N. Y.
110728		St. a.	Ruby	33	18	54.8	14.1	6.2	25		1888	Saugatuck, Mich.	Chicago, Ill.
110816		St. a.	Ruby	17	12	51.4	14.2	4.9			1889	Manistee, Mich.	Grand Haven, Mich.

* Formerly st. a. O. V. Coffin.
 * Formerly st. a. Harry Lynn.

* Formerly } U. S. Q. M. D. Spitzka.
 * Formerly } U. S. S. Hyacinth.
 * Formerly st. p. Harry V. Lealey.

* Formerly st. p. George Barkbeck, Jr.
 * Formerly st. a. City of Bridgeport.

† Estimated.

MERCHANT STEAM VESSELS OF THE UNITED STATES—Continued.

Official No.	Signal letters	Rig.	Name of vessel.	Gross tonnage.	Net tonnage.	Length.	Breadth.	Depth.	Nominal horsepower.	Indicated horsepower.	When built.	Where built.	Home port (where permanent document issued).
111033		St. p.	Ruby	20	17	16.0	18.0	2.5			1893	Houderson, Ky.	Evansville, Ind.
111039		St. p.	Ruby	61	61	118.8	22.0	2.8			1899	Rush Point, La.	New Orleans, La.
110759		St. a.	Ruf Row	147	73	81.5	20.0	7.4			1887	Stratford, Conn.	New Haven, Conn.
119486		St. a.	Rulus P. Ranney	1,392	1,169	247.6	36.3	17.1	1,716	36	1861	Cleveland, Ohio	Cleveland, Ohio.
119299		St. a.	Ruggles	163	133	123.7	17.7	7.0			1858	Buffalo, N. Y.	New York, N. Y.
110363		St. a.	Runaway	31	31	77.8	12.6	4.7			1874	Brooklyn, N. Y.	Baltimore, Md.
110670		St. a.	Runaway	12	6	40.2	11.7	3.0			1890	Bordentown, N. J.	Trenton, N. J.
111045		St. a.	Rung Bros	8	5	50.0	9.0	3.7			1894	Buffalo, N. Y.	Erie, Pa.
110928		St. p.	Rush	127	127	117.0	34.0	3.2			1869	Jedersonsville, Ind.	Louisville, Ky.
111275		St. a.	Russell T	22	16	50.0	14.2	4.0			1896	Greenport, N. Y.	Greenport, N. Y.
111262		St. p.	Russell Lord	295	188	168.0	30.0	8.0			1896	Pittsburg, Pa.	Taducah, Ky.
110472		St. a.	Russell Sage	1,724	1,104	218.0	32.8	13.4			1881	Buffalo, N. Y.	Detroit, Mich.
110463	K. J. F. G.	St. a.	Russia	1,501	1,374	231.7	35.7	13.3		502	1872	do	Buffalo, N. Y.
110444		St. a.	Rustler	30	15	53.0	13.4	4.0			1867	do	do
111274		St. a.	Rustler	47	29	65.4	14.3	5.7			1893	Hoquiam, Wash.	Pt. Townsend, Wash.
111192		St. a.	Rustler	18	12	44.8	11.4	5.4			1894	Seattle, Wash.	Juneau, Alaska.
11909		St. y.	Ruth	28	18	73.5	13.0	4.4			1882	London, Wash.	Seattle, Wash.
110401		St. p.	Ruth	89	53	81.0	26.0	4.6	160		1863	Camden, N. J.	Ogdenburg, N. Y.
110800		St. p.	Ruth	319	217	160.0	31.5	5.0			1868	Conway, S. C.	Georgetown, S. C.
110867		St. p.	Ruth	60	60	97.2	14.0	3.7	140		1894	Paducah, Ky.	Vicksburg, Miss.
111028		St. p.	Ruth	131	131	136.5	24.8	4.4			1894	Wabasha, Minn.	do
111059		St. a.	Ruth	184	117	103.3	21.7	7.9			1893	Marietta, Ohio	Wheeling, W. Va.
111103		St. p.	Ruth	515	368	154.4	34.0	4.0	498		1894	Rockland, Me.	Mt. Desert Ferry, Me.
111154		St. p.	Ruth	42	42	89.0	19.0	2.4			1895	Portland, Oreg.	Portland, Oreg.
111155		St. a.	Ruth	14	10	49.0	10.0	2.9			1897	Caryville, Fla.	Pensacola, Fla.
111184		St. a.	Ruth	377	237	151.0	33.5	10.7			1893	San Francisco, Cal.	Cocos Bay, O. reg.
111214		St. a.	Ruth	66	44	54.2	14.0	3.0			1896	do	San Francisco, Cal.
111264		St. a.	Ruth No. 2	10	10	42.0	8.0	3.3			1899	Shawneetown, Ill.	Evansville, Ind.
111083		St. a.	Ruth E.	34	23	62.4	18.2	4.8	80		1899	Arkansas City, Ark.	do
111081		St. a.	Ruth E.	34	23	62.4	18.2	4.8	80		1895	Satsuma Heights, Fla.	Jacksonville, Fla.
111181		St. bgo.	Ruth R. Lute	148	91	95.0	21.8	7.6			1896	Wilmington, Del.	Providence, R. I.
S.													
110449		St. a.	S. L. Hommedieu	109	68	74.0	20.6	9.3			1896	Noank, Conn.	New York, N. Y.
110444	K. M. C. D.	St. a.	S. Oteri	948	590	224.8	31.3	15.8			1881	Middleboro, England	do
5600	J. G. C. S.	St. a.	S. Pizzatti	1,076	650	206.0	34.0	26.0	500		1880	New York, N. Y.	do
22614		St. p.	S. A. McCall	207	130	132.5	22.0	7.0	100		1863	Boston, Mass.	Petersburg, Va.
110466		St. a.	S. A. McCullough	92	46	81.7	19.0	8.0	145		1845	Philadelphia, Pa.	Philadelphia, Pa.
115937		St. a.	S. B. Barker	176	131	94.2	17.0	8.7	30		1882	Grand Haven, Mich.	Chicago, Ill.
110600		St. p.	S. B. Baldwin	200	164	161.1	30.0	5.5	75		1895	San Francisco, Cal.	San Francisco, Cal.
22957		St. a.	S. C. Baldwin	412	356	161.0	30.0	11.6	287		1871	Detroit, Mich.	Toledo, Ohio.
115110		St. a.	S. C. Clubb	53	29	85.0	18.8	6.3			1872	Metropolis, Ill.	St. Louis, Mo.
116710		St. a.	S. C. Hart	73	43	73.7	18.0	8.4		100	1896	Baltimore, Md.	New Bedford, Mass.
116340		St. a.	S. C. Reynolds	1,845	1,004	255.0	40.1	21.5	11,100		1890	Buffalo, N. Y.	Detroit, Mich.
116346		St. a.	S. C. Schenck	126	62	96.6	21.0	10.9	1700		1890	do	Buffalo, N. Y.
116327		St. p.	S. D. Blair	98	93	102.6	21.6	5.0			1892	Grayville, Ill.	Louisville, Ky.
115600		St. a.	S. E. Curtis	64	39	56.4	7.0	5.4			1880	Fort Gratiot, Mich.	Port Huron, Mich.
115778		St. p.	S. E. Sprague	184	83	93.7	19.0	4.8			1881	East Deering, Me.	Boston, Mass.
110673		St. a.	S. F. Sprague	11	10	23.0	13.6	3.5			1886	Freeport, N. Y.	Perth Amboy, N. J.
118001		St. a.	S. G. Kesmond	12	6	56.0	13.0	4.3			1884	Cedar Bayou, Tex.	Galveston, Tex.
22703		St. a.	S. J. Macy	36	18	67.8	18.2	8.0			1863	Wilmington, Del.	Bath, Me.
126125		St. a.	S. K. Martin	302	240	152.0	28.0	11.0			1882	Benton Harbor, Mich.	Port Huron, Mich.
110443		St. a.	S. L. Clark	125	68	81.0	17.7	9.6			1894	Phenix, N. Y.	New York, N. Y.
115925		St. a.	S. L. Crosby	103	51	80.8	22.5	9.0			1882	Philadelphia, Pa.	Albany, N. Y.
116717		St. a.	S. M. Fischer	628	427	128.8	31.0	21.0	850		1896	Toledo, Ohio	Milwaukee, Wis.
106110		St. a.	S. O. Co. No. 1	128	64	91.0	25.2	9.7		150	1889	Newburg, N. Y.	New York, N. Y.
130796	K. N. S. F.	St. a.	S. O. Co. No. 2	157	84	96.1	23.0	10.1		606	1896	Philadelphia, Pa.	do
106790		St. a.	S. O. Co. No. 3	94	47	84.0	21.1	9.8		150	1890	Athens, N. Y.	do
77354	K. P. C. L.	St. a.	S. O. Co. No. 4	145	80	85.8	22.5	10.7		600	1890	Camden, N. J.	do
127045		St. a.	S. O. Co. No. 5	60	30	80.5	21.7	9.5		250	1894	Newburg, N. Y.	do
111121		St. a.	S. O. Co. No. 6	60	30	72.0	18.0	8.6			1896	Philadelphia, Pa.	do
137516		St. a.	S. O. Co. No. 7	117	79	84.8	18.0	8.6			1896	do	do
145636		St. a.	S. O. Co. No. 8	71	35	79.0	19.0	8.5			1892	Tottenville, N. Y.	do
127278		St. a.	S. O. Co. No. 9	62	43	69.7	18.2	7.4			1896	Newburg, N. Y.	do
150180		St. a.	S. O. Co. No. 10	48	26	69.0	17.7	7.9			1896	South Brooklyn, N. Y.	do
86436		St. a.	S. O. Co. No. 11	62	36	70.0	18.0	8.0			1896	Wilmington, Del.	do

* Formerly st. a. Runaway.
 * U. S. Engineer Runaway.
 * Formerly st. y. Brannetta.
 * Formerly st. British at. a. S. J. Oteri.
 * Formerly st. Italian at. a. S. Oteri.
 * Formerly st. a. City of Mexico.

* Formerly { st. p. } C. W. Thomas.
 * U. S. Q. M. D.
 * U. S. P. Sunbeam.
 * U. S. L. H. Dandelion.
 * Formerly st. a. City of St. Joseph.
 * Formerly st. a. Astral.
 * Formerly st. a. National.
 * Formerly st. a. Acme.

* Formerly st. a. Jack Dykman.
 * Formerly st. a. Comet.
 * Formerly st. a. Radiant.
 * Formerly st. a. De Witt C. Ivins.
 * Formerly st. a. Tea Race.
 * Formerly st. a. Charles F. Engelz.
 * Formerly st. a. Pearl.
 * Formerly st. a. Gem.

† Estimated.

MERCHANT STEAM VESSELS OF THE UNITED STATES—Continued.

Official No.	Signal letters.	Rig.	Name of vessel.	Gross tonnage.	Net tonnage.	Length.	Breadth.	Depth.	Nominal horsepower.	Indicated horsepower.	When built.	Where built.	Home port (where permanent document issued).
						Feet.	Feet.	Feet.					
116478		St. a.	S. O. Dixon	29	14	52.7	15.4	7.0			1892	Mantowoc, Wis.	Milwaukee, Wis.
116325		St. a.	S. R. Kirby	2,338	1,823	294.0	42.0	21.0			1890	Wyandotte, Mich.	Detroit, Mich.
22788		St. a.	S. R. St. John	54	28	65.4	17.0	6.8			1864	Wilmington, Del.	New York, N. Y.
115901		St. a.	S. S. Brewster	50	25	77.5	18.5	7.6			1893	Port Jefferson, N. Y.	Jacksonville, Fla.
116206		St. a.	S. S. Burton	33	18	44.0	14.0	3.0			1868	Erie, Pa.	Erie, Pa.
23450		St. a.	S. S. Coe	31	15	66.0	15.0	6.0	197		1868	Buffalo, N. Y.	Milwaukee, Wis.
116558		St. a.	S. S. CERRY	3,260	2,608	360.0	45.0	20.8			1893	West Bay City, Mich.	Cleveland, Ohio.
76049		St. a.	S. S. Prentiss	61	42	70.0	16.0	7.0			1878	Pittsburg, Pa.	Pittsburg, Pa.
115872		St. a.	S. S. Stone	68	34	64.1	17.0	9.4			1882	Cleveland, Ohio.	Cleveland, Ohio.
116266		St. a.	S. S. Wilhelm	683	491	185.0	35.0	13.8			1880	West Bay City, Mich.	Chicago, Ill.
23118		St. a.	S. S. Wyckoff	287	166	120.0	24.0	7.0			1864	Greensport, N. Y.	Richmond, Va.
116-62	K. N. R. W.	St. a.	S. T. MORGAN	1,836	1,122	255.0	41.0	21.2	600		1898	Wilmington, Del.	Richmond, Va.
116195		St. p.	S. V. White	54	30	75.0	12.6	3.2			1887	Daytona, Fla.	Georgetown, S. C.
116244		St. a.	S. W. Geo.	62	31	74.0	17.1	9.9	160		1884	Buffalo, N. Y.	Buffalo, N. Y.
115554		St. p.	S. W. Smith	320	278	119.5	40.8	8.8	111		1877	Baltimore, Md.	Baltimore, Md.
116425		St. p.	S. H. H. Clark	711	711	210.0	37.6	6.2			1891	Madison, Ind.	St. Louis, Mo.
115912		St. a.	S. Thos. Brown	58	33	40.0	18.5	7.5	80		1883	Wilmington, Del.	Fall River, Mass.
141027	K. G. N. S.	St. shp.	SABINE	2,328	2,478	314.0	46.2	20.3	2,500		1890	Chester, Pa.	New York, N. Y.
115857		St. p.	Saccharine	218	218	145.7	33.9	4.8			1883	New Orleans, La.	New Orleans, La.
116267		St. a.	Sachem	739	542	147.0	33.5	12.8			1880	Grand Haven, Mich.	Toledo, Ohio.
116682		St. a.	Sacramento	2,380	1,903	308.2	42.6	21.2			1895	West Bay City, Mich.	Duluth, Minn.
23951		St. a.	Sadie	10	5	40.5	10.5	4.5			1871	Roshook, N. Y.	Boston, Mass.
116658		St. a.	Sadie B	8	33	80.0	15.0	3.2			1895	Huntington, W. Va.	Charleston, S. C.
116904		St. p.	Sadie E	8	8	50.2	8.7	2.6			1899	Portland, Ore.	Portland, Ore.
115685		St. a.	Sadie E. Ellis	40	21	66.0	14.6	6.0	60		1879	Tottenville, N. Y.	Cincinnati, Ohio.
116348		St. a.	Sadie and Emma	40	21	46.0	13.0	5.0			1890	New York, N. Y.	New York, N. Y.
22182	H. Q. N. M.	St. p.	Sagaithoc	1,413	1,266	244.2	35.2	12.8	700		1896	New York, N. Y.	Bath, Me.
116390		St. a.	Sagalahoo	44	37	65.6	20.1	8.0			1891	Woolwich, Me.	do.
116211	K. F. D. P.	St. y.	Sagamore	322	173	164.4	25.2	13.2	600		1888	Bath, Me.	New York, N. Y.
116-21		St. a.	Sagamore	164	58	82.4	20.2	8.0			1898	do.	Portsmouth, N. H.
116007		St. p.	Sag Harbor	630	436	152.0	32.5	12.2			1884	Newburgh, N. Y.	New York, N. Y.
116970	K. P. V. S.	St. y.	Sachaya	98	66	109.1	15.9	9.7			1900	New York, N. Y.	do.
115119		St. a.	Sachaw	508	430	194.5	28.8	11.5			1866	Marine City, Mich.	Toledo, Ohio.
116-40	K. G. R. N.	St. shp.	Saginaw	1,835	1,429	238.0	34.3	17.1	1,000		1883	Barrow, England	New York, N. Y.
116831		St. p.	SADIE	324	197	150.0	30.0	8.0			1898	San Francisco, Cal.	San Francisco, Cal.
116393		St. a.	Sailor Boy	162	111	91.0	24.0	6.5			1891	West Bay City, Mich.	St. Augustine, Fla.
116308		St. p.	ST. AUGUSTINE	103	73	110.0	24.0	4.0	150		1890	Wilmington, Del.	Portland, Me.
116698	K. M. N. G.	St. a.	St. Croix	1,993	1,064	241.7	48.4	25.9			1895	Bath, Me.	Portland, Me.
116843		St. a.	St. Croix	8	7	50.0	8.0	4.0			1898	Stillwater, Minn.	St. Paul, Minn.
116191		St. a.	St. Ignace	1,199	600	215.6	52.3	15.8			1898	Detroit, Mich.	Detroit, Mich.
116840		St. p.	St. James	344	344	181.0	35.0	6.5			1898	Cincinnati, Ohio	Shilohboro, Minn.
115615		St. p.	St. John	382	382	178.6	36.2	7.1			1878	Jeffersonville, Ind.	do.
115633	J. T. D. Q.	St. p.	St. Johns	1,098	667	250.0	39.0	12.5			1878	Wilmington, Del.	New York, N. Y.
23354		St. a.	St. Joseph	304	171	146.0	26.3	11.2			1867	Buffalo, N. Y.	Oswego, N. Y.
116546		St. p.	St. Joseph	277	277	170.0	32.0	4.9			1893	Madison, Ind.	Natchez, Miss.
116863		St. p.	St. Joseph	69	69	98.0	22.5	4.5			1898	St. Michael, Alaska	St. Michael, Alaska
116002		St. p.	St. Lawrence	312	188	154.5	21.3	7.5			1884	Clayton, N. Y.	Cape Vincent, N. Y.
23356		St. a.	St. Louis	985	795	193.0	31.9	11.7			1864	Cleveland, Ohio	Niagara Falls, N. Y.
23785		St. p.	St. Louis	312	312	198.0	32.6	5.8			1869	Freedom, Pa.	St. Louis, Mo.
116669	H. S. P. T.	St. shp.	ST. LOUIS	11,629	5,893	535.5	63.0	26.8	2,000	18000	1896	Philadelphia, Pa.	New York, N. Y.
116755		St. a.	ST. LOUIS	1,273	865	206.0	46.0	15.2	1,800		1896	do.	do.
116249		St. p.	ST. LOUIS	165	105	122.0	24.0	4.2	30	160	1888	Wilmington, Del.	New Haven, Conn.
24908		St. p.	ST. MARYS	688	535	196.2	30.9	9.4	1,121		1872	Baltimore, Md.	Baltimore, Md.
115674		St. p.	St. Michael	20	20	67.0	14.5	4.0			1879	San Francisco, Cal.	St. Michael, Alaska
116816		St. p.	St. Michael	718	409	175.1	38.4	5.9			1898	Seattle, Wash.	Seattle, Wash.
1166-9		St. a.	St. Michaels	283	234	118.0	22.8	8.1	340		1894	Baltimore, Md.	Perth Amboy, N. J.
90376		St. a.	St. Michaels	35	17	58.0	17.0	6.0			1872	Brooklyn, N. Y.	New York, N. Y.
25755		St. a.	St. Paul	760	525	203.0	31.0	21.0	700		1868	Marine City, Mich.	Cleveland, Ohio.
115933		St. p.	Saint Paul	833	804	300.0	36.3	6.2			1883	St. Louis, Mo.	Dubuque, Iowa.
116993	H. P. T. S.	St. shp.	ST. PAUL	11,629	5,874	535.5	63.0	26.8	3,000		1895	Philadelphia, Pa.	New York, N. Y.
116762		St. a.	ST. PAUL	2,029	1,221	238.0	42.2	22.2			1897	South Chicago, Ill.	Cleveland, Ohio.
1168-6	K. N. L. Q.	St. shp.	ST. PAUL	2,440	1,866	290.0	38.1	19.6			1898	San Francisco, Cal.	San Francisco, Cal.
116304		St. p.	ST. SEBASTIAN	219	133	130.0	24.0	4.4	40	150	1849	Wilmington, Del.	St. Augustine, Fla.
116893		St. p.	ST. VALENTINE	92	53	74.3	17.1	3.4			1890	Newport, Cal.	San Francisco, Cal.
116574		St. a.	Sainte Marie	1,357	678	268.0	53.0	19.6			1893	Wyandotte, Mich.	Detroit, Mich.
115778		St. p.	Salem	351	240	149.9	29.5	4.4			1881	Portland, Ore.	San Francisco, Cal.
116315		St. a.	Sallie	25	12	58.5	14.5	6.5	60		1890	Baltimore, Md.	Norfolk, Va.
1167-5		St. y.	Sally	9	6	34.2	7.3	4.8			1897	Weymouth, Mass.	Boston, Mass.
1167-57		St. a.	Saimo	57	35	78.0	17.8	6.5	30	80	1880	San Francisco, Cal.	San Francisco, Cal.

1 Formerly st. a. J. B. O'Brien.
 2 Formerly st. shp. Leona.
 3 Formerly st. p. Star of the East.

4 Formerly British st. a. Benison.
 5 Formerly st. p. Theodor Weema.
 6 Formerly st. a. Missequoi.

† Estimate.
 § Composite.

MERCHANT STEAM VESSELS OF THE UNITED STATES—Continued.

Official No.	Signal letters.	Rig.	Name of vessel.	Gross tonnage.	Net tonnage.	Length.	Breadth.	Depth.	Nominal horsepower.	Indicated horsepower.	When built.	Where built.	Home port (where permanent document issued).
10242		St. a.	Salvor	116	64	Feet. 105.0	Feet. 21.2	Feet. 11.9			1861	Detroit, Mich.	Detroit, Mich.
116643		St. p.	Sam	27	27	62.0	26.4	3.8	30		1864	Biloxi, Miss.	Shieldsboro, Miss.
116822		Na. a.	Sam Adams	13	13	43.5	12.0	4.4			1868	Boston, Mass.	Portsmouth, N. H.
116767		St. p.	Sam Allen	234	234	133.3	26.3	4.0			1891	Rock Island, Ill.	New Orleans, La.
116810		St. p.	Sam Brown	474	474	177.0	39.0	7.2			1881	Pittsburg, Pa.	Pittsburg, Pa.
116839		St. p.	Sam Davis	93	93	118.0	21.0	2.5			1868	Chattanooga, Tenn.	Chattanooga, Tenn.
116861		St. p.	Sam Pyles	77	62	76.1	17.7	3.7	140		1845	Panama, Fla.	Cedar Key, Fla.
115851		St. p.	Sam Sloan	596	410	212.0	29.0	8.6			1882	Newark, Conn.	New York, N. Y.
115279		St. a.	Sammie	70	35	74.0	18.0	8.0			1872	Philadelphia, Pa.	Do.
116739		St. a.	Sammonsville	39	26	64.8	16.5	6.3			1866	Port Richmond, N. Y.	Do.
115593		St. p.	Sammy	52	27	71.7	15.4	3.6	14		1876	Berwick, La.	Brashear, La.
145219		St. a.	Samoa	1,096	836	305.5	34.5	17.7	900		1890	Detroit, Mich.	Buffalo, N. Y.
116890	K. N. G. P.	St. a.	Samoa	377	237	151.0	33.5	10.7			1898	San Francisco, Cal.	San Francisco, Cal.
22281		St. a.	Samson	181	96	124.8	23.6	11.4	165		1866	St. Catharines, Ontario.	Marquette, Mich.
116791		St. a.	Samson	159	79	108.0	22.1	10.6			1881	Camden, N. J.	Baltimore, Md.
116280		St. p.	Samson	38	38	69.5	20.0	3.0	160		1869	Portland, Wis.	La Crosse, Wis.
116846		St. a.	Samson	278	189	110.4	25.4	15.8			1898	Portland, Oreg.	Portland, Oreg.
116436		St. a.	Samuel Butterfield	12	9	56.7	10.1	3.8	120		1891	Essex, Mass.	Portsmouth, N. H.
116125		St. p.	Samuel Clarke	435	435	175.0	33.0	6.0			1870	Pittsburg, Pa.	Pittsburg, Pa.
116177		St. a.	Samuel Keeles, Jr.	41	20	60.6	16.2	6.6	60		1867	Hertford County, N. C.	Norfolk, Va.
116213		St. a.	Samuel Gedney	44	26	68.3	16.7	7.8			1873	Camden, N. J.	Camden, N. J.
115123		St. a.	Samuel Little	46	27	64.6	16.6	7.0			1872	Boston, Mass.	Boston, Mass.
116252		St. a.	Samuel Marshall	755	619	198.0	34.2	15.2			1888	Grand Haven, Mich.	Buffalo, N. Y.
116464		St. a.	SAMUEL MATHER	1,713	1,314	304.0	33.0	24.0		1,200	1892	West Superior, Wis.	Duluth, Minn.
116456		St. a.	SAMUEL MITCHELL	2,377	1,870	292.8	40.4	20.0			1892	Cleveland, Ohio	Cleveland, Ohio
22993		St. a.	Samuel Wippeny	34	17	62.0	15.0	6.0	53		1864	Philadelphia, Pa.	Charleston, S. C.
115096		St. a.	Samuel B. Jones	32	16	65.0	18.3	6.0	61		1872	do	Madonia, Mo.
116663		St. p.	Saml. B. Wiggins	364	364	177.6	47.4	6.0			1895	Jeffersonville, Ind.	St. Louis, Mo.
115944		St. p.	Samuel H. Tagart	319	256	119.7	40.6	8.8	111		1879	Baltimore, Md.	Baltimore, Md.
22819		St. a.	Samuel H. Hartman	45	131	130.0	23.5	9.0	70		1891	Wilmington, Del.	Philadelphia, Pa.
116476		St. a.	Samuel J. Christian	55	32	76.6	17.3	7.3	75		1869	Kaighns Point, N. J.	Toledo, Ohio
22697	H. Q. M. L.	St. p.	Samuel J. Potts	546	416	188.2	29.0	9.0	1,445		1859	Greenpoint, N. Y.	Washington, D. C.
116530		St. a.	Samuel M. Sloan	15	7	41.2	12.2	6.0			1892	Buffalo, N. Y.	Buffalo, N. Y.
116640		St. p.	SAMUEL N. LAYSEY	24	12	76.5	12.3	3.2			1900	Richmond, Va.	Richmond, Va.
115649		St. a.	Samuel S. Brown	141	71	108.5	29.0	8.2			1879	Mystic, Conn.	Greenport, N. Y.
116841		St. a.	SAMUEL F. B. MOUSE	4,928	4,361	454.0	50.0	24.0			1896	West Bay City, Mich.	Duluth, Minn.
115673	J. W. L. B.	St. ahp.	San Blas	2,675	1,496	283.0	37.0	21.0			1893	Chester, Pa.	New York, N. Y.
4966		St. a.	Sandow	112	76	86.4	19.8	11.0			1893	Wilmington, Del.	Baltimore, Md.
116668		St. p.	Sandow	50	18	64.0	16.6	4.5			1896	Jacksonville, Fla.	Jacksonville, Fla.
115417		St. p.	San Joaquin No. 2	243	133	145.0	35.6	6.6	80		1875	San Francisco, Cal.	San Francisco, Cal.
115515		St. p.	San Joaquin No. 3	220	138	148.0	32.2	3.7	80		1877	do	Do.
116966		St. p.	San Joaquin No. 4	363	292	163.0	34.0	5.5	368	478	1885	Sacramento, Cal.	Do.
116450	J. W. D. V.	St. ahp.	San Jose	2,040	1,838	283.0	37.0	21.0			1882	Chester, Pa.	New York, N. Y.
115963		St. p.	San Jose	192	165	101.0	28.9	5.5			1896	Benicia, Cal.	San Francisco, Cal.
116935	J. W. H. L.	St. ahp.	San Juan	2,676	1,496	283.0	37.0	21.0			1892	Chester, Pa.	New York, N. Y.
116263	K. P. N. W.	St. ahp.	San Juan	3,543	2,510	317.0	42.6	37.8			1899	Wilmington, Del.	Do.
115813		St. p.	San Lorenzo	97	63	89.0	24.0	4.3	40		1874	San Francisco, Cal.	San Francisco, Cal.
116972	J. V. S. F.	St. ahp.	San Marcos	2,839	2,187	317.8	38.5	21.4	1,500		1891	Chester, Pa.	New York, N. Y.
116896	K. O. C. J.	St. a.	SAN MATEO	2,926	1,924	317.5	40.2	24.1			1899	South Shields, England	San Francisco, Cal.
115556	K. P. F. C.	St. a.	San Pedro	674	577	163.1	34.0	11.7			1899	Aberdeen, Wash.	Do.
116294		St. p.	San Rafael	692	401	205.5	32.0	9.8	750		1877	San Francisco, Cal.	Do.
116294		St. a.	Sandy Hook	1,559	967	260.5	37.1	14.3	12,800		1889	Wilmington, Del.	New York, N. Y.
23108		St. p.	Sandy Valley	79	41	111.0	14.7	3.1			1888	Catlettsburg, Ky.	Wheeling, W. Va.
116944	K. P. R. F.	St. a.	Sonilac	310	209	161.5	27.5	10.1			1867	Algonac, Mich.	Chicago, Ill.
22943		St. a.	Santa Ana	1,250	814	182.4	36.2	23.8			1900	Marshfield, Oreg.	San Francisco, Cal.
116192		St. a.	Santa Cruz	511	360	133.0	31.3	10.4	125		1868	San Francisco, Cal.	Do.
136440		St. p.	Santa Fe	51	25	68.3	16.3	6.6	100		1886	Coronado, Cal.	San Diego, Cal.
116902		St. p.	Santa Lucia	193	170	158.0	28.6	3.4			1889	Pittsburg, Pa.	St. Augustine, Fla.
116906		St. a.	SANTA LUCIA	15	7	46.0	13.0	5.5	16		1865	San Francisco, Cal.	San Francisco, Cal.
116906		St. a.	Santa Maria	982	790	203.0	37.3	14.1	700		1693	Marine City, Mich.	Chicago, Ill.
116904		St. a.	Santa Monica	15	8	40.0	12.1	4.5	20		1863	Stockton, Cal.	San Francisco, Cal.
115979	K. C. D. R.	St. ahp.	Santa Rosa	2,416	1,325	328.5	40.9	20.7			1894	Chester, Pa.	Do.
115829		St. p.	Santee	530	459	153.5	31.0	6.3	180		1882	Charleston, S. C.	Savannah, Ga.
115662	J. T. K. B.	St. ahp.	Santiago	2,556	1,695	268.0	39.1	22.4			1879	Chester, Pa.	New York, N. Y.
116336	K. H. J. W.	St. ahp.	Santee	1,337	663	246.5	29.3	17.4	11,000		1872	Dumbarston, Scotland	Boston, Mass.
116223	K. H. N. V.	St. y.	Sapphire	120	80	118.3	19.4	10.2	1300		1888	Bath, Me.	New York, N. Y.
115290		St. p.	Sappho	333	262	142.0	24.6	6.7	150		1874	Brooklyn, N. Y.	Charleston, S. C.
116676		St. y.	Sappho	56	36	84.0	15.3	8.0			1879	do	New York, N. Y.

1 Formerly at a. George H. Parker.
 2 Formerly at a. Thomas W. Palmer.
 3 Formerly British at a. Samson.
 4 Formerly { a. St. p. Long Island.
 { U. S. Q. M. D. Long Island.

5 Formerly at a. Com. S. F. Dupont.
 6 Formerly { a. British at a. Charters Tower.
 { Hawaiian at a. San Mateo.
 7 Formerly *st. p. Nellie Hudson No. 2.

8 Formerly British at a. { a. Atlas.
 { Antillas.
 { Atlas.
 9 Estimated.
 10 Composite.

MERCHANT STEAM VESSELS OF THE UNITED STATES—Continued.

Official No.	Signal letters.	Rig.	Name of vessel.	Gross tonnage.	Net tonnage.	Length.			Breadth.	Depth.	Nominal horsepower.	Indicated horsepower.	When built.	Where built.	Home port (where permanent document issued).
						Feet.	Feet.	Feet.							
115228		St. a.	Sappho	223	153	106.9	31.6	10.6					1883	Detroit, Mich.	Detroit, Mich.
116098	K. D. J. F.	St. s.	Sappho	275	137	149.8	28.8	9.5			600		1886	Bath, Me.	Mt. Desert Ferry, Me.
23359		Na. a.	Sappho	13	9	41.4	13.0	3.9					1871	Brooklyn, N. Y.	New York, N. Y.
116824		St. y.	Sara	39	26	67.0	14.8	5.7					1898	Middletown, Conn.	Do.
116047		St. a.	Sarah	75	17	79.0	25.6	5.5		60			1865	Lugtown, Miss.	Shieldsboro, Miss.
116456		St. p.	Sarah	1,211	728	222.8	42.0	6.2					1888	Unalakpa, Alaska	St. Michael, Alaska
116941		St. a.	Sarah	90	65	87.0	20.0	9.5					1900	Baltimore, Md.	Baltimore, Md.
116470		St. p.	Sarah Dixon	369	278	140.0	26.0	6.5					1892	Portland, Oreg.	Portland, Oreg.
116550		St. p.	Sarah Drummond	12	6	52.0	13.0	2.4					1893	Drummonds Point, N. C.	Edenton, N. C.
22879		Ca. a.	Sarah Lucinda	18	15	45.8	16.6	4.5					1861	Northport, N. Y.	Bridgeport, Conn.
115920		St. a.	Sarah Smith	45	30	75.0	17.0	5.4					1883	West Bay City, Mich.	Duluth, Minn.
116186		St. a.	Sarah Thorpe	201	129	91.2	22.0	7.1	180				1887	West Hoboken, N. J.	New York, N. Y.
116079		St. a.	Sarah A. Jenks	350	219	128.0	26.0	8.6					1885	Linwood, Pa.	Do.
115670		St. a.	Sarah C. Hagar	13	6	42.0	11.5	5.4		16			1879	Brooklyn, N. Y.	Do.
23749		St. a.	Sarah E. Easton	34	17	67.4	18.9	6.4		40			1886	Philadelphia, Pa.	Do.
115043		St. a.	Sarah K. Sheldon	693	517	184.1	32.4	13.8	401				1872	Black River, Ohio	Cleveland, Ohio
115095		St. a.	Sarah E. Wetherill	22	11	59.0	13.2	5.3					1872	Gloucester, Mass.	New York, N. Y.
115133		St. a.	Sarah J. Fleming	70	40	95.5	22.2	5.5	61				1878	Chester, Pa.	Newark, N. J.
115295		St. a.	Sarah J. Wood	61	31	74.2	18.4	7.9					1874	Brooklyn, N. Y.	New Haven, Conn.
116284		St. a.	Sarah M. Reuton	137	68	91.5	20.0	10.4					1889	Port Blakely, Wash.	Pt. Townsend, Wash.
116841		St. a.	Saranc	9	9	32.8	10.2	4.0					1878	New Whatcom, Wash.	Do.
116105		St. a.	Saranc	56	28	69.0	18.8	7.4					1888	Athens, N. Y.	Albany, N. Y.
116318		St. a.	SARANAC	2,608	1,832	290.0	40.0	13.6					1890	Cleveland, Ohio	Buffalo, N. Y.
116333		St. o. bt.	Saranc	86	65	88.2	18.4	7.5	180				1890	Tonawanda, N. Y.	New York, N. Y.
116343		St. a.	Saranc	7	5	44.0	8.2	3.9					1890	Shelburne, Vt.	Burlington, Vt.
116720	K. M. S. D.	St. y.	Saranc	42	34	81.3	13.0	4.7					1898	Morris Heights, N. Y.	New York, N. Y.
116822		St. a.	Saranc	17	13	43.2	11.8	5.0					1890	Peekskill, N. Y.	Albany, N. Y.
115538		St. p.	Saratoga	1,438	1,291	262.0	34.0	10.1					1877	Brooklyn, N. Y.	Albany, N. Y.
116840	J. T. D. P.	St. shp.	Saratoga	2,820	1,973	298.0	38.6	23.5	2,000				1878	Chester, Pa.	New York, N. Y.
116757		Ca. p.	Sargent L. Saville	125	76	82.0	18.2	3.1					1896	Louisville, Ky.	Louisville, Ky.
116826		St. a.	Sasafra	92	32	62.8	24.7	7.5					1899	Athens, N. Y.	New York, N. Y.
116839		St. p.	Sasafra	403	329	151.9	44.0	9.0	250				1893	Baltimore, Md.	Baltimore, Md.
116070		St. a.	Satin	11	8	46.0	9.2	4.5					1882	New York, N. Y.	New Bedford, Mass.
116175		St. y.	Satellite	27	14	77.6	12.3	5.3					1897	Brooklyn, N. Y.	Plattsburg, N. Y.
116319		St. p.	Satellite	60	60	86.0	20.0	3.4		70			1890	Rock Island, Ill.	La Crosse, Wis.
116328		St. a.	Satisfaction	47	23	64.0	16.0	8.0					1894	Sheboygan, Wis.	Milwaukee, Wis.
116476		St. p.	Satin	160	100	131.5	24.2	8.0	140				1892	Rock Island, Ill.	La Crosse, Wis.
115403		St. a.	Saugatuck	88	77	84.7	17.5	8.2	65				1875	Saugatuck, Mich.	Toledo, Ohio
116149		St. a.	Saugatuck	228	167	110.0	22.2	3.6		130			1887	do	Grand Haven, Mich.
116843		St. p.	Saugatuck	848	424	200.0	33.0	10.8					1882	Brooklyn, N. Y.	Albany, N. Y.
115843		St. a.	Saugatuck	1,766	1,373	236.0	38.0	15.0	300	1,200			1894	San Francisco, Cal.	San Francisco, Cal.
116635		St. p.	Sausalito	410	279	142.8	27.0	15.6	700				1889	Baltimore, Md.	Baltimore, Md.
116929	K. P. N. M.	St. a.	SAYAS	39	34	53.4	19.2	2.9					1884	New Matamoros, Ohio	Louisville, Ky.
116973		St. p.	Sawyer	34	21	62.9	15.3	6.2					1895	Millbridge, Me.	Machias, Ky.
116070		St. a.	Sawyer	1,293	938	200.0	34.0	18.6		250			1882	Philadelphia, Pa.	Boston, Mass.
22262	H. Q. T. C.	St. a.	Saxon	2,348	1,875	296.2	40.4	21.1					1890	Cleveland, Ohio	Cleveland, Ohio
116376		St. a.	SAKON	87	42	122.4	14.1	8.4	180				1888	Bristol, R. I.	Do.
116209	K. F. D. N.	St. y.	Say When	53	37	70.0	17.0	8.0					1896	Baltimore, Md.	Baltimore, Md.
116687		St. a.	Scandinavia	66	36	78.0	18.0	8.2					1873	Chester, Pa.	New York, N. Y.
115325		St. a.	Scandinavian	13	8	39.0	12.0	4.0					1879	New York, N. Y.	Do.
115746		St. a.	Scandinavian	13	8	39.0	12.0	4.0					1879	New York, N. Y.	Do.
115900		St. a.	Schoolcraft	745	566	180.1	34.2	14.0					1894	Trenton, Mich.	Detroit, Mich.
145142		St. a.	Schuykill	18	15	33.0	10.0	3.0					1877	Jersey City, N. J.	Hartford, Conn.
116526		St. a.	SCHUYLKILL	2,205	1,810	274.8	40.4	13.2					1892	Cleveland, Ohio	Erie, Pa.
116812		St. p.	Schwatka	484	291	145.0	30.0	8.0					1898	Port Blakely, Wash.	Portland, Oreg.
116169	K. D. T. R.	St. y.	Selonda	84	54	92.9	17.0	8.0					1887	Athens, N. Y.	New York, N. Y.
116903		St. p.	Sciota	84	68	94.0	19.0	3.0					1896	New Albany, Ind.	Vicksburg, Miss.
116447		Ca. y.	Scorpion	10	9	35.8	12.0	4.7					1891	Chicago, Ill.	Chicago, Ill.
116224		St. p.	Scotia	81	31	100.5	13.4	3.0	150				1899	La Crosse, Wis.	La Crosse, Wis.
116230		St. a.	Scotia	181	132	122.0	30.0	9.5	40	100			1896	San Francisco, Cal.	San Francisco, Cal.
116951		St. y.	Soont	39	29	75.7	18.0	7.0					1900	Bristol, R. I.	New York, N. Y.
116235	K. J. F. H.	St. shp.	SCRANTON	2,015	1,595	260.0	33.2	21.0	1,000				1890	Cleveland, Ohio	Buffalo, N. Y.
116500		St. a.	Scranton	300	199	125.0	23.0	14.4	500				1892	Camden, N. J.	New York, N. Y.
22808		St. p.	Sea Bird	489	253	187.0	30.4	8.0					1896	Hunters Point, N. Y.	Port Hambo, N. J.
116494		St. y.	Sea Bird	53	33	84.0	15.0	7.3					1892	Boston, Mass.	New Haven, Conn.
115448	J. Q. R. K.	St. a.	Seaboard	662	508	184.5	28.7	12.3	688				1874	Wilmington, Del.	New York, N. Y.
115714		St. a.	Seabright	33	19	72.0	15.0	4.4					1890	Oceanport, N. J.	Wilmington, N. C.
115700		St. a.	Seacannet	163	119	138.4	31.4	9.0					1899	Boothbay, Me.	Greenport, N. Y.
116558		St. a.	Sea Foam	19	9	46.0	11.0	5.4		50			1893	Ilwaco, Wash.	Seattle, Wash.
107188		St. y.	Sea Fox	74	37	101.6	16.0	8.3	1300				1895	Detroit, Mich.	Detroit, Mich.
115601		St. a.	Sea Fox	15	10	44.6	13.8	8.6					1892	Rocky River, Ohio	Cleveland, Ohio
2578		St. p.	Sea Gull	339	238	150.8	23.6	8.7					1894	Keyport, N. J.	New York, N. Y.
116796		Ca. a.	Sea Gull	12	8	23.3	12.8	6.1					1897	Stratford, Conn.	Greenport, N. Y.

1 Formerly et. p. Shenandoah.

2 Formerly et. a. Trixie.

3 Formerly et. y. Azalea.

4 Formerly et. p. Black Bird.

5 Composite.

6 Estimated.

MERCHANT STEAM VESSELS OF THE UNITED STATES—Continued.

Official No.	Signal letters.	Rig.	Name of vessel.	Gross tonnage.	Net tonnage.	Length.	Breadth.	Depth.	Nominal horsepower.	Indicated horsepower.	When built.	Where built.	Home port (where permanent document issues).
116814		St. a.	Sea Gull	13	9	49.9	11.9	4.0			1898	Brooklyn, N. Y.	New York, N. Y.
116815		St. a.	Sea Gull	44	29	84.5	18.5	4.5	60	70	1899	San Francisco, Cal.	San Francisco, Cal.
116816		St. a.	Sea Gull	22	15	72.0	13.5	5.2			1898	Rainy Lake, Minn.	St. Paul, Minn.
116275		St. a.	Sea Haven	46	26	62.0	17.0	6.1	20	80	1883	Petva Island, N. J.	Camden, N. J.
115923		St. a.	Sea King	181	90	119.0	26.1	11.5	350		1883	San Francisco, Cal.	San Francisco, Cal.
116186		St. a.	Sea King	122	61	92.6	21.0	10.0	200		1892	Philadelphia, Pa.	Philadelphia, Pa.
115734		St. p.	Sea Lion	106	106	121.0	20.8	3.1			1890	Wheeling, W. Va.	Cincinnati, Ohio.
116013	K. C. R. H.	St. a.	Sea Lion	185	92	107.0	22.0	13.0	550		1884	Camden, N. J.	San Francisco, Cal.
116251		St. a.	Sea Queen	111	55	100.5	22.0	11.8	125	450	1888	San Francisco, Cal.	Do.
24778		St. a.	Sea Wall	84	17	65.7	14.2	5.2	25		1867	Richmond, Va.	Baltimore, Md.
157314		St. y.	Seawanhaka	27	17	57.8	13.0	5.0			1891	Peekskill, N. Y.	New York, N. Y.
116287		St. p.	Sea Wing	83	82	106.0	19.7	4.0			1888	Diamond Bluff, Wis.	St. Paul, Minn.
116119		St. a.	Sea Wing	30	27	69.5	16.9	5.8			1899	Ashtabula, Ohio	Chicago, Ill.
115843		St. a.	Sea Witch	74	37	77.0	20.0	10.0	190		1883	San Francisco, Cal.	San Francisco, Cal.
116115		St. e.	Sea Witch	13	9	49.9	11.9	4.0			1898	Brooklyn, N. Y.	New York, N. Y.
115974		St. a.	Seonlin	41	20	61.9	13.2	4.8			1883	San Francisco, Cal.	Juneau, Alaska.
106740		St. a.	Search Light	95	80	94.8	19.5	6.5			1884	South Haven, Mich.	Grand Haven, Mich.
11912		St. a.	Search Light	9	6	40.0	10.5	3.7			1899	West Bay City, Mich.	Port Huron, Mich.
118602		St. a.	Seaside	81	16	45.0	10.0	5.0	5		1885	Portland, Oreg.	Port Townsend, Wash.
115805		St. a.	Seattle	13	6	32.3	12.3	2.0			1840	Seattle, Wash.	Seattle, Wash.
116824		St. a.	Seattle	429	230	160.7	36.5	7.4			1892	Oscoda, Mich.	Port Huron, Mich.
116817		St. p.	Seattle	718	460	178.1	35.4	5.9			1898	Seattle, Wash.	Seattle, Wash.
116853		St. p.	Seattle No. 1	445	222	148.0	26.0	6.0			1887	St. Michael, Alaska.	St. Michael, Alaska.
116854		St. p.	Seattle No. 2	548	328	150.0	32.5	6.0			1898	Dutch Harbor, Alaska.	Do.
116871		St. a.	Sebascoedagan	180	90	103.8	24.2	8.9			1895	South Portland, Me.	Portland, Me.
115704		St. a.	Sebenos	69	44	91.0	18.6	7.3	60		1889	Bath, Me.	Portland, Me.
115829		St. a.	Sebanos	974	610	214.0	46.5	12.6			1873	Mt. Desert Ferry, Me.	New York, N. Y.
116499		St. p.	Sedgwick	158	84	92.2	17.5	6.6	1100		1892	Hoboken, N. J.	New York, N. Y.
115806		St. a.	Segula	98	48	68.1	16.8	6.5	200		1884	Brewer, Me.	Bangor, Me.
116344	K. H. L. T.	St. shp.	SEGURANCA	4,033	2,806	371.3	45.3	17.4	2,600		1890	Chester, Pa.	New York, N. Y.
116401		St. a.	Sehome	692	615	192.4	32.3	10.5	700		1890	Portland, Oreg.	Tacoma, Wash.
115496		St. a.	Selah Chamberlain	23	16	38.5	15.5	6.0			1884	Lorain, Ohio	Cleveland, Ohio.
117884		St. e.	Selkirk	228	172	119.0	24.5	5.5			1899	Wenatchee, Wash.	Pt. Townsend, Wash.
116358		St. a.	SELWY EDDY	2,846	2,164	345.0	43.2	31.0			1893	Wyandotte, Mich.	Port Huron, Mich.
32972		St. a.	Seminole	78	39	77.5	18.5	8.1	50		1871	Philadelphia, Pa.	Galveston, Tex.
116123	K. D. N. S.	St. shp.	Seminole	2,556	1,908	204.0	43.0	18.8			1886	do.	New York, N. Y.
116392		St. a.	Seminole	8	5	48.9	7.8	3.9			1863	New York, N. Y.	Jacksonville, Fla.
116690		St. a.	Seminole	8	5	46.2	8.8	3.3			1893	Port Tampa, Fla.	Tampa, Fla.
116725		St. a.	Seminole	22	15	48.6	16.0	5.6			1899	Brooklyn, N. Y.	New York, N. Y.
116811		St. a.	SENIATOR	4,063	3,178	410.0	45.4	23.0	1,400		1896	Wyandotte, Mich.	Detroit, Mich.
80291	K. N. J. F.	St. a.	SENIATOR	3,409	1,635	298.0	38.1	19.0			1896	San Francisco, Cal.	New York, N. Y.
116458		St. a.	Senator D. C. Chase	70	35	73.6	17.8	8.8			1873	Philadelphia, Pa.	Perth Amboy, N. J.
116429	K. C. V. D.	St. p.	Senator Wm. B. Allison	10	10	54.0	14.0	2.3			1890	St. Michael, Alaska	St. Michael, Alaska.
116228	K. F. E. D.	St. shp.	Senos	2,729	1,911	271.8	40.0	16.4			1884	Chester, Pa.	New York, N. Y.
116277		St. a.	Senos	157	78	138.0	19.0	11.5	1,275		1888	Boston, Mass.	Providence, R. I.
116520		St. p.	SENeca	2,009	1,639	290.0	48.6	13.6			1889	Cleveland, Ohio	Buffalo, N. Y.
22796		St. p.	Seneca	46	23	68.4	16.5	3.2			1892	Moriches, N. Y.	Patchogue, N. Y.
115639	K. F. D. L.	St. y.	Sentinel	110	74	102.0	21.2	7.7			1867	East Haddam, Conn.	New York, N. Y.
116809		St. a.	Sentinel	83	57	101.7	17.9	4.4			1896	Brooklyn, N. Y.	Boston, Mass.
116628		St. a.	Sentinel	74	47	102.5	16.9	7.0			1883	Brooklyn, N. Y.	Boston, Mass.
115334		St. a.	Sequoia	619	397	151.0	33.7	12.0			1898	Tacoma, Wash.	Pt. Townsend, Wash.
116684		St. a.	Seth Chapman	28	11	54.2	15.3	5.5	40		1878	Fort Bragg, Cal.	San Francisco, Cal.
28052		St. a.	Seth Low	37	41	96.0	22.1	8.0			1845	Philadelphia, Pa.	New York, N. Y.
116918		St. a.	Seven Brothers	82	13	60.8	15.4	4.9			1870	Brooklyn, N. Y.	Do.
115329		St. a.	Seven Brothers	32	22	48.1	15.2	6.5			1899	Bristol, R. I.	Do.
115180		St. p.	SEVONA	2,363	1,999	300.0	41.0	21.2			1890	Athens, N. Y.	Greenport, N. Y.
111206		St. a.	Shackamaxon	399	238	133.0	26.5	9.0	92		1877	West Bay City, Mich.	New York, N. Y.
10590		St. a.	Shady Side	444	329	168.1	27.5	9.5			1873	Camden, N. J.	New York, N. Y.
116394		St. a.	Shamokia	130	72	98.0	25.6	8.0			1890	Bull's Ferry, N. J.	Do.
116377		St. a.	Shamrock	23	10	60.0	15.2	6.0			1865	Tomkins Cove, N. Y.	Perth Amboy, N. J.
115917		St. a.	Shamrock	23	11	60.0	11.0	4.0			1893	Philadelphia, Pa.	New York, N. Y.
110787		St. a.	Shark	13	6	41.6	11.2	3.0			1893	Morgan City, La.	Brashear, La.
116137	K. D. P. J.	St. shp.	SHAUGHAN	1,224	1,100	250.0	36.0	18.0	1,000		1879	Gloucester, Mass.	Gloucester, Mass.
116226		St. a.	Shawnee	61	32	50.0	16.0	3.0			1883	Buffalo, N. Y.	Buffalo, N. Y.
115119		St. p.	Shaws	10	13	31.0	7.2	2.0			1893	Newburg, N. Y.	Perth Amboy, N. J.
116688		St. a.	Shaws	69	31	65.5	17.0	6.0	125		1886	Sunderland, England	Boston, Mass.
116687		St. a.	Shelby	173	101	135.0	22.0	8.0			1890	Jeffersonville, Ind.	St. Louis, Mo.
116623		St. a.	Shenandoah	2,281	1,590	308.0	42.0	21.0			1884	Buffalo, N. Y.	Buffalo, N. Y.
												West Bay City, Mich.	Duluth, Minn.

* Formerly st. a. Tredgar.

* Formerly st. y. Dundeeburg.

* Formerly st. a. Adrianna.

* Formerly st. a. William Murtagh.

* Formerly st. a. Emily P. Wood.

* Formerly st. a. Ruth.

* Formerly st. a. General Geo. G. Meade.

* Formerly st. a. Robert H. Rathbun.

* Formerly British st. shp. Enchantress.

† Estimated.

MERCHANT STEAM VESSELS OF THE UNITED STATES—Continued.

Official No.	Signal letters.	Rig.	Name of vessel.	Gross tonnage.	Net tonnage.	Length.	Breadth.	Depth.	Normal horsepower.	Indicated horsepower.	When built.	Where built.	Home port (where permanent license issued).
116658		St. s.	Shenango No. 1	1,941	1,320	262.6	53.0	19.4	2,000		1895	Toledo, Ohio	Toledo, Ohio.
116258		St. y.	Shenocousett	15	8	41.3	11.4	5.5	16		1849	Noank, Conn.	New London, Conn.
116046		St. s. p.	Sherrard	28	23	73.5	18.0	2.9			1898	Stuebenville, Ohio	Wheeling, W. Va.
116701		St. s.	Shioh	84	57	83.0	22.6	4.0			1895	Tarboro, N. C.	Newbern, N. C.
17016		St. s. p. p.	Shinnecock	650	487	160.0	33.0	13.0			1896	Brooklyn, N. Y.	New York, N. Y.
116712		St. s.	SHINNCOCK	1,305	706	260.0	35.0	14.3		1,600	1896	Wilmington, Del.	Sag Harbor, N. Y.
116382	K. P. Q. V.	St. s. a.	Shoo City	547	403	132.6	30.0	10.8			1900	Essex, Mass.	Boston, Mass.
116384		St. s. a.	Shoola	117	58	90.0	22.2	4.5	500		1891	Philadelphia, Pa.	New York, N. Y.
116708		St. p.	Short Cut	11	81	97.0	25.0	4.5			1890	Pittsburg, Pa.	Pittsburg, Pa.
116584		St. p. p.	Shrimp	11	8	41.2	12.5	3.4			1893	West Point, La.	Shieldsboro, Miss.
116848		St. a.	Siberia	1,618	1,222	272.0	39.0	18.0			1882	West Bay City, Mich.	Cleveland, Ohio.
115718		St. p. p.	Sidney	617	379	221.3	35.5	5.5			1890	Wheeling, W. Va.	Dubuque, Iowa.
115778		St. a.	Sidney	22	11	35.4	15.1	6.6	60		1881	Baltimore, Md.	Baltimore, Md.
116377		St. s. a.	Sidney O. New	435	338	149.6	30.2	10.4			1890	Manitowoc, Wis.	Grand Haven, Mich.
116778		St. a.	Sidonie	13	7	44.4	12.2	5.6			1897	do	Millwaukee, Wis.
116639		St. s. a.	Sierra Nevada	16	8	33.0	10.7	3.5			1884	Warwick, R. I.	Providence, R. I.
115840	J. W. C. D.	St. y.	Siesta	102	65	98.3	27.0	9.0	125		1892	Bristol, R. I.	Boston, Mass.
115931		St. y.	Sigma	159	100	135.4	21.5	9.9			1883	Trenton, Mich.	Toledo, Ohio.
116160	K. D. S. T.	St. a.	Signal	475	392	150.0	34.4	13.8			1887	North Bend, Ore.	San Francisco, Cal.
22806		St. p.	Silas O. Pierce	129	78	112.0	22.0	8.0			1893	Athens, N. Y.	Albany, N. Y.
116523		St. o. bt.	Silex	143	112	98.0	17.5	9.5			1892	Lockport, N. Y.	Goldspring, N. Y.
115546		St. a.	Silva	41	26	79.8	16.8	3.0			1873	Essex, Cal.	Essex, Cal.
116784		St. a.	Silvanus J. Macy	752	613	164.6	31.8	11.4			1881	Marine City, Mich.	Rock, Mich.
115834		St. p. p.	Silver Crescent	125	123	123.3	22.9	3.9			1882	Climax, Iowa	Rock Island, Ill.
140465		St. y.	Silver Dollar	9	7	44.0	9.9	3.7			1898	Buffalo, N. Y.	Buffalo, N. Y.
116193		St. a.	Silver Gate	528	450	187.0	30.0	11.0			1888	Coronado, Cal.	San Diego, Cal.
116426		St. a.	Silver King	14	9	56.0	11.4	4.2			1889	Yonkers, N. Y.	St. Auguste, Fla.
116671		St. a.	Silver King	48	33	81.6	13.0	5.5			1893	Buffalo, N. Y.	Buffalo, N. Y.
116262		St. a.	Silver Spray	98	67	63.8	16.8	5.2	150		1899	do	do.
116678		St. a.	Silver Spray	38	26	54.0	15.8	6.0			1885	West Bay City, Mich.	Marquette, Mich.
116651		St. a.	Silver Spray	28	23	68.4	16.7	6.5			1898	Sandusky, Ohio	Sandusky, Ohio.
116103		St. a.	Silver Star	75	42	73.5	14.7	4.8	140		1888	Brewster, Me.	Belfast, Me.
116701		St. p.	Silver Star	30	13	68.0	10.9	5.0			1897	Pittsburg, Pa.	Cincinnati, Ohio.
116749		St. p. p.	Silver Wave	7	6	37.6	8.6	2.6	8		1896	Moline, Ill.	Rock Island, Ill.
116091		St. a.	Simon Lang-ll	845	677	193.3	34.6	13.7			1886	St. Clair, Mich.	Duluth, Minn.
116684		St. a.	Simon J. Murphy	1,340	1,103	239.1	38.0	14.0	800		1895	West Bay City, Mich.	Millwaukee, Wis.
95750		St. a.	Sioux	53	36	71.6	14.5	8.6			1893	Green Bay, Wis.	do.
116477		St. a.	Sir Arthur	21	14	59.8	12.0	8.7			1892	Benton Harbor, Mich.	Grand Haven, Mich.
116530		St. p. p.	Sir Luke	44	35	70.0	19.0	4.7			1892	Vans Harbor, Mich.	Marquette, Mich.
116723		St. p. a.	Sir Henry Bessemer	4,321	3,203	613.2	48.0	24.0			1896	Cleveland, Ohio	Duluth, Minn.
116736		St. a.	Sir Wm. Fairbanks	4,219	3,181	624.6	45.8	27.9	11,050		1896	Cleveland, Ohio	do.
116732		St. p. a.	Sir William Siemens	4,344	3,293	613.2	48.0	24.0			1896	Cleveland, Ohio	do.
116774		St. p. p.	Sirius	993	711	320.0	32.5	11.1			1881	Chester, Pa.	New York, N. Y.
116058		St. a.	Sirius	22	16	62.6	12.3	4.1			1885	Clayton, N. Y.	Cape Vincent, N. Y.
116174		St. a.	Siska	1,740	1,227	272.5	40.5	19.4			1887	West Bay City, Mich.	Cleveland, Ohio.
116150		St. p. p.	Skagit Chief	845	241	137.5	26.3	5.5			1887	Tacoma, Wash.	Tacoma, Wash.
116466		St. p.	Skagit Queen	318	190	125.5	25.7	4.6			1898	West Seattle, Wash.	Seattle, Wash.
116330		St. a.	Skator	92	63	89.0	23.0	7.0			1890	Detroit, Mich.	Cleveland, Ohio.
116779		St. a.	Skip Jack	15	8	47.0	10.6	5.5			1893	New London, Conn.	New London, Conn.
116638		St. a.	Skylark	30	17	52.6	13.0	5.5			1894	Boston, Mass.	Boston, Mass.
120409		St. a.	Slattington	83	41	96.0	21.6	8.8			1879	Newburg, N. Y.	Perth Amboy, N. J.
116826		St. a.	Smith Bros.	64	46	63.5	20.0	5.0			1883	New Haven, Conn.	New Haven, Conn.
57887		St. o. bt.	Smith, Davis & Co	181	110	95.0	17.7	9.0			1898	Lockport, N. Y.	Buffalo, N. Y.
116128		St. p.	Smoky City	549	549	194.0	35.0	6.0			1872	Pittsburg, Pa.	Pittsburg, Pa.
116724		St. a.	Sockeye	14	9	45.5	13.0	4.6			1896	Bismarck, Wash.	Pt. Townsend, Wash.
116600		St. a.	Sokokie	15	10	58.2	12.4	4.1			1893	Portland, Me.	Portland, Me.
116694		St. p.	Solano	3,549	3,037	407.0	65.5	17.4	2,000		1879	San Francisco, Cal.	San Francisco, Cal.
107129		St. a.	Solicitor	33	16	57.5	17.0	6.7	80		1891	Baltimore, Md.	Baltimore, Md.
116874		St. a.	Solicitor	56	38	70.5	17.2	8.2	175		1890	do	New York, N. Y.
116687		St. a.	Somers Point	20	14	70.1	14.4	5.0			1895	Nyack, N. Y.	Somers Point, N. Y.
22876		St. p.	Somerset	538	355	149.0	34.0	11.7			1882	Brooklyn, N. Y.	New York, N. Y.
116882		St. a.	Somerset	179	121	128.4	25.0	8.5			1854	Cleveland, Ohio	do.
16478		St. a.	Somerville	66	32	90.0	19.2	7.1	60		1863	Wilmington, Del.	do.
116141		St. a.	Sommers N. Smith	53	26	66.6	16.0	7.2	140		1887	Philadelphia, Pa.	Rockland, Me.
116734	K. M. T. W.	St. a.	SOMMERS N. SMITH	211	179	105.0	21.1	14.2	80	1400	1896	Newport News, Va.	Philadelphia, Pa.
116703		St. p.	Sonoma	139	139	123.5	26.5	4.2			1897	Parkersburg, W. Va.	Wheeling, W. Va.
115298		St. p.	Sonoma	306	250	135.0	29.0	6.5	60		1874	San Francisco, Cal.	San Francisco, Cal.
116594		St. y.	Sonora	24	12	58.6	9.5	4.4			1893	Detroit, Mich.	Detroit, Mich.
116217		St. a.	Soo City	670	438	171.1	33.5	12.0			1886	West Bay City, Mich.	Grand Haven, Mich.
116056		St. a.	Sophia	28	16	41.7	11.8	4.7			1884	Lake City, Wash.	Tacoma, Wash.

† Formerly st. p. Monticello.

* Formerly st. a. Rachel Miller.

* Formerly st. y. Louise Harbrecht.

* Formerly st. a. Henry Marshall.

* Formerly st. a. Jesse Spaulding.

* Formerly st. a. Fannie P. Skeer.

* Formerly st. a. Augusta.

* Formerly U. S. S. Somerset.

* Formerly st. a. Larkepur.

* Formerly st. a. M. Vanierbrook.

† Estimated. * Rebuilt, 1884.

MERCHANT STEAM VESSELS OF THE UNITED STATES—Continued.

Official No.	Signal letters.	Rig.	Name of vessel.	Gross tonnage.	Net tonnage.	Length.		Breadth.	Depth.	Nominal horsepower.	Indicated horsepower.	Wheel built.	Where built.	Home port (where permanent document issued).
						Feet.	Feet.							
116529		St. a.	Sophia	100	60	81.4	23.0	7.4	180			1892	Boston, Mass.	Boston, Mass.
116521		St. a.	Sophia	16	10	65.6	10.7	4.6	35			1894	Alexandria Bay, N. Y.	Cape Vincent, N. Y.
2390		St. a.	Sophia	46	22	60.4	17.4	7.0	50			1892	Wilmington, Del.	Savannah, Ga.
115390		St. a.	Sophie Frey	8	5	51.0	12.0	2.0	20			1878	Westhaven, Conn.	St. Augustine, Fla.
116355		St. a.	Sophie Howard	8	5	51.0	12.0	2.0	20			1890	Grabamville, Fla.	Jacksonville, Fla.
118463		St. a.	Sophie Wood	28	14	63.0	17.0	4.1	26			1891	Eastlake, N. C.	Edenton, N. C.
129453		St. p.	Sorrento	49	24	80.4	17.5	5.3	30			1882	Boston, Mass.	Mt. Desert Ferry, Me.
115098		St. p.	Southampton	673	463	170.0	33.5	10.6	55			1899	Wilmington, Del.	New York, N. Y.
85241		St. a.	South Baltimore	15	7	44.2	12.1	6.0	20			1872	Buffalo, N. Y.	Norfolk, Va.
116146		St. p.	South Brooklyn	728	543	173.2	34.4	12.6	55			1867	Newburg, N. Y.	New York, N. Y.
116173		St. a.	South Coast	301	225	131.5	32.2	10.5	150	190		1867	San Francisco, Cal.	San Francisco, Cal.
116965		St. p.	South Dakota	96	56	137.5	19.4	4.6	20			1899	Running Water, S. D.	Omaha, Nebr.
92981		St. a.	Southport	34	24	71.2	29.5	5.0	20			1868	Peekskill, N. Y.	Wilmington, N. C.
126340	K. D. G. V.	St. a.	South Portland	909	579	180.2	22.0	19.7	70			1883	Grangemouth, England	New York, N. Y.
27804		St. p.	South Side	494	306	128.2	32.8	12.8	55			1853	Williamsburg, N. Y.	Do.
116639		St. a.	Southern Cross	25	15	56.0	14.5	5.0	20			1894	Racine, Wis.	Milwaukee, Wis.
115831		St. p.	Southold	758	508	209.5	35.5	13.4	70			1882	Clifton, N. Y.	New York, N. Y.
76333		St. a.	Southwark	48	24	75.0	17.0	8.0	20			1882	Bordentown, N. J.	Philadelphia, Pa.
116813		St. p.	Sovereign	326	188	125.6	26.5	4.7	30			1898	Ballard, Wash.	Seattle, Wash.
116305		St. a.	Spalpeen	29	14	48.5	13.6	6.4	10			1899	Buffalo, N. Y.	Buffalo, N. Y.
115891		St. a.	Spark	36	21	45.7	14.4	4.5	10			1875	Brooklyn, N. Y.	New Haven, Conn.
115242		St. a.	Sparta	1,017	819	292.2	34.0	18.5	70			1874	Cleveland, Ohio	Port Huron, Mich.
116525		St. a.	Sparta	23	14	55.2	10.9	5.7	55			1892	Sparta, Mich.	Wilmington, Del.
115851	K. B. R. J.	St. a.	Spearian	1,590	1,194	222.5	37.9	16.5	70			1893	Wilmington, Del.	Boston, Mass.
115676		St. a.	Specular	1,741	1,439	263.7	34.8	20.1	70			1892	Cleveland, Ohio	Marquette, Mich.
116777		St. p.	Speedwell	149	149	140.7	25.5	4.0	20			1897	Middleport, Ohio	Wheeling, W. Va.
145332		St. a.	Spencer Mends	17	12	38.0	10.2	4.4	20			1893	Buffalo, N. Y.	Ogdensburg, N. Y.
80104	K. H. L. Q.	St. y.	Spirit	31	18	68.6	13.0	8.0	150			1890	Nyack, N. Y.	New York, N. Y.
116104		St. a.	SPOKANE	2,356	1,974	311.8	38.2	20.8	1100			1896	Cleveland, Ohio	Cleveland, Ohio
110676		St. p.	Spokane	678	408	160.4	38.4	6.3	1700			1899	Riparia, Wash.	Portland, Ore.
115152		St. a.	Sport	45	22	54.7	14.0	9.0	20			1873	Wyandotte, Mich.	Grand Haven, Mich.
116767		St. a.	Sport	72	36	84.5	16.6	6.1	30			1881	Newburg, N. Y.	Cape Vincent, N. Y.
116613		St. a.	Sport	12	8	48.6	11.5	4.4	35			1885	Grand Haven, Mich.	Grand Haven, Mich.
116897		St. p.	Sporter	54	54	67.5	12.0	3.0	20			1899	Rome, Ga.	Mobile, Ala.
116114		St. a.	Spray	17	11	54.8	14.3	4.8	25			1866	Alexandria, Va.	Alexandria, Va.
130617		St. p.	Spread Eagle	691	691	225.0	35.0	6.0	70			1892	Jeffersonville, Ind.	St. Louis, Mo.
115233		St. a.	Spring Garden	22	11	56.0	14.0	5.9	20			1874	Camden, N. J.	Norfolk, Va.
106178		St. a.	Sprite	27	19	52.0	15.3	5.8	20			1883	Tottenville, N. Y.	Perth Amboy, N. J.
115594		St. a.	Sprite	11	9	50.5	9.7	2.3	20			1878	do.	New York, N. Y.
116497		St. a.	Sprite	13	9	56.0	11.2	4.7	15			1890	Grand Haven, Mich.	Grand Haven, Mich.
116218		St. a.	Sprudel	67	51	62.2	14.4	4.7	150			1891	Buffalo, N. Y.	Buffalo, N. Y.
116218		St. a.	Spy	23	11	42.2	12.9	8.4	20			1888	Fall River, Mass.	Newport, R. I.
116231		St. a.	SQUANTUM	248	181	112.7	22.8	7.8	20			1888	Newburgh, N. Y.	Providence, R. I.
116531		St. y.	Squatter	7	5	30.7	11.8	2.6	20			1892	Chicago, Ill.	Chicago, Ill.
116628		St. y.	Stubb	28	17	64.7	10.6	5.0	20			1898	Bristol, R. I.	Bristol, R. I.
22006		St. a.	Stag	19	9	56.4	12.2	5.6	42			1896	Tottenville, N. Y.	New York, N. Y.
116913		St. a.	Stamford	55	37	64.4	14.7	7.4	20			1890	Philadelphia, Pa.	Do.
8636		St. a.	Standard	51	25	72.0	17.6	7.2	60			1872	Philadelphia, Pa.	Do.
80074		St. a.	Star	85	58	86.0	20.0	7.0	20			1849	do.	Do.
116119		St. p.	Star	78	58	92.2	20.0	3.8	160			1896	Pittsburg, Pa.	Pittsburg, Pa.
116550		St. a.	STAR	111	76	65.0	18.4	5.8	160			1894	Jacksonville, Fla.	New York, N. Y.
116569		St. a.	Star Fish	12	6	24.2	8.3	4.3	11			1892	Port Jefferson, N. Y.	Bridgeton, Conn.
116269		St. a.	Starke	49	27	64.3	18.1	7.7	155			1890	Shobogan, Wis.	Milwaukee, Wis.
116954		G. a. s.	Starlight	9	9	38.5	8.9	2.9	20			1900	Rockport, Ind.	Evansville, Ind.
116220	K. F. G. L.	St. y.	Starling	109	84	108.9	20.5	11.5	500			1889	East Boston, Mass.	Boston, Mass.
116967		St. a.	Starling	16	10	53.5	12.5	4.9	20			1898	Tacoma, Wash.	Tacoma, Wash.
116786		St. a.	STARBUCCA	2,114	2,117	326.5	44.0	14.9	70			1897	Buffalo, N. Y.	Buffalo, N. Y.
115599		St. a.	Starrle	33	16	53.7	14.5	7.3	26			1878	Philadelphia, Pa.	New York, N. Y.
116646		St. a.	Starrle	46	27	68.0	17.8	8.4	76			1883	Wilmington, Del.	Philadelphia, Pa.
116299		St. a.	Starrle	54	33	58.8	15.0	7.9	20			1869	Gloucester, Mass.	Gloucester, Mass.
115645	J. T. G. P.	St. ahp.	State of California	2,266	1,280	380.0	38.0	24.4	1,800			1879	Philadelphia, Pa.	San Francisco, Cal.
115856	J. W. G. K.	St. p.	State of Maine	1,409	818	241.0	37.1	14.6	1,000			1882	Bath, Me.	Portland, Me.
6649		St. a.	State of Michigan	736	696	165.4	28.9	10.0	20			1873	Manitowoc, Wis.	Chicago, Ill.
126150	K. C. B. Q.	St. p.	State of New York	807	664	268.0	32.4	10.5	70			1883	Wyandotte, Mich.	Cleveland, Ohio
116263		St. a.	State of New York	87	43	82.8	18.6	8.8	170			1880	Brooklyn, N. Y.	New York, N. Y.
125908	J. T. O. C.	St. p.	State of Ohio	1,271	917	226.2	32.4	12.9	1,800			1886	Wyandotte, Mich.	Cleveland, Ohio
118228	J. N. W. B.	St. ahp.	State of Texas	1,736	1,327	242.5	36.0	20.7	300			1874	Chester, Pa.	Baltimore, Md.
116272		St. p.	State of Washington	608	449	178.4	31.3	7.0	200			1889	Tacoma, Wash.	Seattle, Wash.

1 Formerly }
 } U. S. S. Jonquil
 } c E. Bramell.
 2 Formerly st. p. City Point.
 3 Formerly st. a. H. M. Green.
 4 Formerly st. a. Maude.

5 Formerly }
 } British st. ahp. Dawn.
 } c Caroline Miller.
 6 Formerly }
 } at a Curlew.
 7 U. S. Q. M. D. Curlew.
 8 Formerly st. a. John Wear.
 9 Formerly st. y. The Genesee.

10 Formerly st. y. Gadabout.
 11 Formerly st. p. New Idlewild.
 12 Formerly st. a. Allice and Evia.
 13 Formerly st. a. E. H. Coffin.
 14 Formerly st. a. Marina.
 15 Formerly st. a. Depere.

16 Formerly st. p. City of Mackinac.
 17 Formerly st. p. }
 } a Cleveland.
 18 City of Alpena.

† Estimated.

MERCHANT STEAM VESSELS OF THE UNITED STATES—Continued.

Official No.	Signal letters.	Rtg.	Name of vessel.	Gross tonnage.	Net tonnage.	Length.	Breadth.	Depth.	Nominal horsepower.	Indicated horsepower.	When built.	Where built.	Home port (where permanent document issues).
116806		St. a.	Steelhead	28	26	56 1	16.8	6.9			1898	Fairhaven, Wash.	Pt Townsend, Wash.
116807		St. a.	Steers	25	12	50 0	15.2	4.4	50		1899	Patchogue, N. Y.	New York, N. Y.
116808		St. p.	Steuway	354	369	128.0	32.5	10.2			1884	Brooklyn, N. Y.	Do.
115292		St. a.	Stella	39	19	69.4	16.5	6.7	61		1874	Camden, N. J.	Bath, Me.
115205		St. a.	Stella	36	18	54.0	17.8	6.6			1876	Brooklyn, N. Y.	New York, N. Y.
115744		St. a.	Stella	40	40	63.7	18.2	6.5			1890	Camden, N. J.	Galveston, Tex.
140906		St. a.	Stella	32	26	56.6	15.8	4.6			1883	Brewer, Me.	New York, N. Y.
116443		St. p.	Stella	57	31	70.2	17.0	7.6			1891	Baltimore, Md.	Baltimore, Md.
116434		St. p.	Stella	16	17	57.3	12.6	3.7			1897	Tipton, Ind.	Evansville, Ind.
116477		St. a.	Stella	9	6	35.7	10.0	3.5			1890	Ashland, Wis.	Marquette, Mich.
116937		St. p.	Stella	152	152	130.0	29.5	5.2			1898	Monroe, La.	New Orleans, La.
116498		St. a.	Stella B	6	6	40.2	8.6	3.9			1890	Bayfield, Wis.	Marquette, Mich.
10979		St. p.	Stella Moren	215	149	128.0	24.0	4.0			1890	Pittsburg, Pa.	Pittsburg, Pa.
115885		St. a.	Stella Mork	26	13	69.0	11.4	5.6			1884	Bath, Me.	Deer Isle, Me.
118572		St. y.	Stellar	11	9	48.0	11.2	4.0	1150		1893	Boston, Mass.	Providence, R. I.
119555		St. a.	Stephanie	75	37	62.0	18.0	8.1			1890	Pennsgrove, N. J.	Bridgeton, N. J.
2344		St. a.	Stephen Decatur	447	342	161.2	30.4	10.7	115		1890	Grand Haven, Mich.	Port Huron, Mich.
115749		St. a.	Stephen C. Hall	46	23	67.3	16.2	7.6			1863	East Albany, N. Y.	New York, N. Y.
22746		St. a.	Stephen K. Babcock	174	159	108.0	20.4	6.2			1852	Belleville, N. J.	Newark, N. J.
57205		St. a.	Stephens	127	89	110.0	18.1	8.8	90		1879	East Dering, Me.	Greenport, N. Y.
115047		St. a.	Sterling	61	30	71.2	18.5	8.5			1880	Totterville, N. Y.	New York, N. Y.
116196		St. a.	Sterling	11	7	45.4	13.5	4.5	10		1876	Grand Haven, Mich.	New York, N. Y.
114494		St. a.	Stewart Edward	17	15	77.6	22.0	21.6	1,000		1892	Wasson, Woodland	New York, N. Y.
116353	K. H. N. M.	St. a.	STILLWATER	1,019	509	198.0	28.0	11.6			1892	Ballast, Wash.	Seattle, Wash.
116518		St. a.	Stinson	25	12	49.2	14.0	4.9			1892	Ballast, Wash.	Seattle, Wash.
116538		St. p.	Stoneware	60	43	100.0	17.0	3.0			1892	Friendly, W. Va.	New Orleans, La.
115223		St. a.	Storm King	182	91	108.0	21.0	11.8			1892	Philadelphia, Pa.	Boston, Mass.
116459		St. y.	Straw	14	11	49.0	9.1	4.3			1891	Nyack, N. Y.	New York, N. Y.
116406		St. c. bt.	Stranger	135	104	94.2	17.8	8.2			1881	Buffalo, N. Y.	Buffalo, N. Y.
115337		St. a.	Stratford	91	48	77.6	17.8	7.7	100	115	1891	Bridgeport, Conn.	Bridgeport, Conn.
116184		St. y.	Stylo	29	14	37.0	8.0	4.3	12		1887	Saunderstown, R. I.	Providence, R. I.
116822		St. y.	Suanes	11	6	39.0	10.8	4.2			1891	Perth Amboy, N. J.	Hartford, Conn.
116543		St. a.	Success	9	5	29.3	9.9	3.3			1892	Seattle, Wash.	Seattle, Wash.
22467		St. a.	Success	26	12	59.3	14.8	7.0			1862	Blenders Land g. Mich.	Chicago, Ill.
23759		St. a.	Success	13	6	48.0	10.5	5.4	12		1864	Port Blakesley, Wash.	Pt. Townsend, Wash.
78966		St. a.	Success	32	16	53.3	15.0	6.2			1891	Jersey City, N. J.	New York, N. Y.
115212		St. a.	Success	29	14	62.0	14.4	6.6	71		1873	Baltimore, Md.	Baltimore, Md.
116849		St. p.	Success	6	6	32.0	8.6	3.0			1890	Steubenville, Ohio	Evansville, Ind.
23471		St. p.	Sue	698	508	175.1	27.0	9.9	123		1867	Wilmington, Del.	Baltimore, Md.
115116		St. a.	Sue	28	14	53.8	12.0	3.8			1881	Edenton, N. C.	Petersburg, Va.
116491		St. a.	Sue	53	23	69.0	16.3	2.7			1898	Newbern, N. C.	Newbern, N. C.
116799		St. bge.	SUFFERN	398	371	163.7	26.1	9.5			1898	New York, N. Y.	New York, N. Y.
22792		St. p.	Suffolk County	512	398	148.0	31.7	11.7			1899	do	Camden, N. J.
116946		St. p.	Sugarland	240	218	132.0	34.7	4.7			1909	Patterson, La.	New Orleans, La.
116532	K. H. F. V.	St. y.	SULTANA	390	239	161.1	28.0	16.2			1890	Brooklyn, N. Y.	New York, N. Y.
116583		St. y.	Sultana	77	54	98.7	17.0	8.9			1893	Wyanlotte, Mich.	Grand Haven, Mich.
116579		St. a.	Summer Girl	53	26	75.0	18.2	8.7			1893	Noank, Conn.	New London, Conn.
116461		St. p.	Sun	84	84	121.6	21.2	4.3			1898	Hockingport, Ohio	Wheeling, W. Va.
116205		St. a.	Sunbeam	51	42	64.0	12.8	5.8			1898	Buffalo, N. Y.	Buffalo, N. Y.
116452		St. a.	Sunbeam	53	33	68.0	17.0	7.2			1891	Chicago, Ill.	Marquette, Mich.
116516		St. p.	Sunbeam	39	39	69.0	20.2	3.0			1894	Mount Carmel, Ill.	Evansville, Ind.
116448		St. p.	Sunflower	67	39	69.0	11.5	2.7			1898	St. Michael, Alaska	St. Michael, Alaska
116371		St. p.	Sunol	294	246	128.0	27.5	7.0			1890	San Francisco, Cal.	San Francisco, Cal.
116379	K. H. W. F.	St. a.	Sunol	258	194	122.0	23.0	10.2	150	250	1890	Alameda, Cal.	Do.
116511		St. a.	Sunol	62	31	73.6	19.3	7.1			1892	Ashabula, Ohio	Cleveland, Ohio
116794		St. p.	Sunrise	473	398	180.0	36.0	6.6			1897	Jeffersonville, Ind.	New Orleans, La.
116678		St. a.	Sunrise	53	26	67.0	16.2	7.2			1894	Glenwood, N. Y.	New York, N. Y.
85901		St. y.	Sunset	9	8	30.5	9.6	3.8	8		1891	Philadelphia, Pa.	Baltimore, Md.
91733		St. a.	Sunshine	21	14	65.4	12.0	5.7			1890	Newburgh, N. Y.	New York, N. Y.
116176		St. a.	Sunshine	30	21	69.0	16.3	8.7			1887	Bordentown, N. J.	Cape Charles, Va.
116310		St. p.	Sunshine	335	325	175.0	37.0	5.3			1898	Jeffersonville, Ind.	Louisville, Ky.
116337		St. p.	Sunshine	538	538	200.0	38.5	5.0			1892	Brownsville, Pa.	Cincinnati, Ohio
116647		St. p.	Sunshine	65	53	72.3	16.6	4.0			1897	Warsaw, Ind.	Evansville, Ind.
22791		St. a.	Superior	570	429	158.0	35.0	12.0			1893	New York, N. Y.	Norfolk, Va.
116357		St. a.	Superior	251	167	90.0	29.9	10.0	1400		1890	Cleveland, Ohio	Cleveland, Ohio
116787		St. a.	Superior	70	46	69.8	29.3	16.3	750		1894	Benton Harbor, Mich.	Duluth, Minn.
116629		St. a.	SUPERIOR CITY	4,798	3,083	429.0	84.0	24.7			1898	Lorain, Ohio	Do.
116257		St. y.	Serprise	29	10	62.0	18.6	4.7	80		1871	Brooklyn, N. Y.	New London, Conn.
116497		St. a.	Serprise	19	12	42.5	12.4	4.6			1892	Clifton, N. Y.	New York, N. Y.
116542		St. a.	Serprise	17	6	48.0	12.6	3.0			1890	Sandusky, Ohio	Toledo, Ohio
116808		St. a.	Serprise	11	7	32.0	11.0	4.6			1890	Charleston, S. C.	Charleston, S. C.

* Formerly at. a. K. Bailey & Sons.

* Formerly at. y. Lella.

* Formerly at. p. George Roberts No. 2.

* Formerly British at. a. Stroms.

* Formerly at. a. William H. Hoyt.

* Formerly at. a. J. and J. McCarthy.

* Formerly at. y. Frankie.

* Formerly at. y. George W. Jackson.

* Formerly at. a. Mystic.

† Estimated

MERCHANT STEAM VESSELS OF THE UNITED STATES—Continued.

Official No.	Signal letters.	Rig.	Name of vessel.	Gross tonnage.	Net tonnage.	Length.	Breadth.	Depth.	Nominal horse-power.	Indicated horse-power.	When built.	Where built.	Home port (where permanent document issued).
11682		St. a.	Surprise	145	112	Feet. 95.0	Feet. 24.0	Feet. 8.7			1860	Bonita, Cal.	San Francisco, Cal.
11670		St. p.	Susan	150	104	103.4	34.2	5.1			1866	Rock Island, Ill.	St. Louis, Mo.
22756		St. a.	Susie	50	15	60.5	12.5	7.0			1868	New Baltimore, N. Y.	Albany, N. Y.
11555		St. p.	Susie	1,211	724	222.8	42.0	6.2			1844	Unalaska, Alaska	St. Michael, Alaska
11642		St. a.	Susie B.	19	9	50.0	11.8	4.6			1862	Lorain, Ohio	Cleveland, Ohio
11641		St. a.	Susie B.	9	7	44.1	13.2	3.7			1862	New Haven, Conn.	Key West, Fla.
11675		St. a.	Susie D.	45	19	56.7	15.0	6.1	145		1895	Boston, Mass.	Edgartown, Mass.
11624		St. p.	Susie W.	51	51	106.5	20.0	2.9			1899	Shrewsbury, La.	New Orleans, La.
11644		St. a.	Susie Chipman	216	164	122.0	25.1	6.4			1885	Milwaukee, Wis.	Milwaukee, Wis.
11579		St. a.	Susie Hazard	94	60	57.0	19.1	8.4			1881	St. Louis, Mo.	St. Louis, Mo.
116129		St. a.	Susie Magwood	19	9	50.4	13.0	3.6	12		1866	Charleston, S. C.	Charleston, S. C.
22757		St. p.	Susquehanna	921	750	166.0	35.0	12.8			1865	New York, N. Y.	New York, N. Y.
116129		St. a.	Susquehanna	2,791	2,147	302.5	40.0	16.0			1866	Buffalo, N. Y.	Buffalo, N. Y.
11610	K. D. V. P.	St. y.	Susquehanna	2,791	116	158.5	22.0	11.4		700	1867	Wilmington, Del.	New York, N. Y.
11637		St. a.	Swanee	62	314	157.7	34.0	9.0			1866	Baltimore, Md.	Baltimore, Md.
11514		St. p.	Swallow	82	50	70.0	16.5	4.4			1868	Branford, F. a.	Key West, Fla.
11544		St. p.	Swampcott	482	241	124.5	25.3	10.8		175	1873	Trenton, Mich.	Detroit, Mich.
5782		St. bge.	Swan	91	61	75.9	19.6	7.1			1866	Sandusky, Ohio	Sandusky, Ohio
11634		St. a.	Swan	24	16	57.0	10.6	3.7			1860	Newbern, N. C.	Newbern, N. C.
11652		St. a.	Swan	7	7	39.3	8.3	4.5			1863	Macksville, Ky.	Cincinnati, Ohio
11615		St. a.	Swansea	19	9	77.4	17.2	8.0			1867	Detroit, Mich.	Duluth, Minn.
11678	K. N. V. F.	St. a.	SWATARA	625	425	157.4	29.0	17.7		1,000	1869	Philadelphia, Pa.	Philadelphia, Pa.
22821		St. a.	Sweetstakes	257	159	110.7	21.1	11.8	600		1867	Cleveland, Ohio	Cleveland, Ohio
11671		St. a.	Sweetheart	43	39	80.0	15.0	5.5			1866	Dayton, Fla.	St. Augustine, Fla.
11610	K. N. C. G.	St. y.	Sybilis	110	58	108.0	17.0	8.6	180		1865	Litwood, Pa.	Philadelphia, Pa.
15744		St. a.	Sycamore	124	69	103.6	20.2	9.0			1869	Evanville, Ind.	Nashville, Tenn.
11679		St. a.	Sydney	129	111	96.2	17.8	9.0			1866	Havana, N. Y.	Buffalo, N. Y.
11679		St. a.	Sydney T. Smith	70	20	85.0	18.0	9.0	1400		1865	Mantowoc, Wis.	Milwaukee, Wis.
11621		St. p.	Sulph	38	24	58.0	11.0	2.2			1860	Demopolis, Ala.	Mobile, Ala.
11540		St. p.	Sylvan Dell	440	287	178.0	27.0	8.7			1872	Brooklyn, N. Y.	Camden, N. J.
22746		St. p.	Sylvan Glen	350	166	153.5	27.0	8.3	81		1868	do	do
100165		St. a.	Sylvan Shire	53	27	74.0	17.4	7.0			1863	Athens, N. Y.	Newport, R. I.
11612		St. a.	Sylvia	43	37	62.2	14.0	7.5	100		1862	Salem, Mass.	do
11669		St. a.	Sylvia	132	90	91.8	24.0	6.7			1900	Springfield, Mass.	Hartford, Conn.
11665	K. P. D. H.	St. a.	Stewart	178	150	102.6	23.0	10.5	400		1860	Philadelphia, Pa.	New York, N. Y.
22622		St. a.	Syracuse	604	450	218.6	32.5	9.3	600		1857	Hoboken, N. J.	Albany, N. Y.
11607		St. a.	SYRACUSE	1,917	1,677	267.0	38.5	15.8		650	1884	Wyandotte, Mich.	Buffalo, N. Y.
116754		St. a.	Syracuse	85	61	79.3	22.5	6.0			1867	Toledo, Ohio	Toledo, Ohio
T.													
145731		St. a.	T. A. Briggs	21	21	65.6	16.5	7.0			1866	Athens, N. Y.	New York, N. Y.
148313		St. a.	T. A. Scott, Jr.	36	18	62.5	16.0	6.9			1867	Noank, Conn.	New London, Conn.
145718		St. a.	T. C. Lutz	196	70	82.4	21.5	12.0	1,700		1896	Chicago, Ill.	Chicago, Ill.
145790		St. p.	T. C. Power	819	481	192.2	32.6	5.0			1894	Unalaska, Alaska	St. Michael, Alaska
145744		St. p.	T. C. Reed	237	149	116.2	20.8	6.0			1897	Aberdeen, Wash.	Pt. Townsend, Wash.
145403	K. D. R. P.	St. p.	T. C. Walker	760	702	200.0	38.8	9.0	285		1865	Stockton, Cal.	San Francisco, Cal.
145374		St. p.	T. D. Dale	85	79	111.6	19.0	3.2			1884	Harmar, Ohio	Wheeling, W. Va.
145127		St. a.	T. E. Camp	58	44	64.5	14.9	6.3	80		1876	Cape Vincent, N. Y.	Chicago, Ill.
146796		St. p.	T. H. Davis	240	240	146.4	27.3	5.2			1868	Middleport, Ohio	Cincinnati, Ohio
145406		St. p.	T. J. Potter	650	589	230.6	25.1	10.6	1,700		1868	Portland, Ore.	Portland, Ore.
145236		St. p.	T. J. Wood	127	127	131.8	22.7	4.4			1860	Middleport, Ohio	Pittsburg, Pa.
145094		St. p.	T. K. Green	32	22	81.8	17.8	3.1			1865	Shiloh, La.	New Orleans, La.
145242		St. a.	T. L. Sturtevant	120	74	87.6	26.0	8.4	110		1861	Philadelphia, Pa.	New York, N. Y.
145380		St. p.	T. M. Bayne	117	115	120.8	24.4	3.7			1860	Brownsville, Pa.	Wheeling, W. Va.
145490		St. a.	T. M. Richardson	36	24	64.0	14.5	5.0	125		1866	Onsetta, Ore.	Yaquina, Ore.
145336		St. p.	T. N. Harwood	129	129	130.0	26.0	3.7			1860	Belle Vernon, Pa.	Wheeling, W. Va.
145462		St. a.	T. R. Christie	700	516	166.6	26.2	12.0			1865	West Bay City, Mich.	Milwaukee, Wis.
146020		St. a.	T. S. Faxton	153	91	120.9	23.5	8.0	100		1874	Chicago, N. Y.	Detroit, Mich.
145717		St. a.	T. T. Morford	90	57	71.8	18.7	12.0		850	1866	Chicago, Ill.	Chicago, Ill.
24360	H. E. V. M.	St. p.	T. V. Arrowsmith	537	434	201.6	26.5	6.7	420		1860	Keppert, N. J.	Washington, D. C.
145051		St. a.	T. W. Ferry	27	17	53.6	12.0	5.4	20		1875	Grand Haven, Mich.	Grand Haven, Mich.
145700		St. a.	T. W. Lake	191	130	98.5	24.0	6.8	60		1866	Ballard, Wash.	Seattle, Wash.
24940		St. a.	T. W. Snook	160	124	113.6	24.7	9.2	112		1873	Mount Clemens, Mich.	Detroit, Mich.
24185		St. a.	T. W. Wellington	40	28	78.6	16.5	7.8	75		1863	Philadelphia, Pa.	New London, Conn.
146114		St. a.	Tacoma	229	120	136.5	22.0	12.1			1876	San Francisco, Cal.	Seattle, Wash.
146268		St. a.	Tacoma	1,679	1,000	266.7	28.7	21.7			1861	Cleveland, Ohio	Sandusky, Ohio
145282		St. p.	Tacoma	1,802	1,311	236.6	42.0	11.7			1864	Portland, Ore.	New York, N. Y.
145529		St. a.	Tacoma	82	41	82.4	18.5	6.0	175		1860	Brooklyn, N. Y.	Da.
146673		St. a.	Tacoma	76	20	72.4	12.6	6.0	200		1864	Benton Harbor, Mich.	Chicago, Ill.

* Formerly et. a. Sisco Gidney.

* Formerly et. a. p. { a D. A. Goodin.
b O. E. Stockell.

* Formerly et. a. Adela.

† Estimated.

MERCHANT STEAM VESSELS OF THE UNITED STATES—Continued.

Official No.	Signal letters.	Rig.	Name of vessel.	Gross tonnage.	Net tonnage.	Length.	Breadth.	Depth.	Nominal horsepower.	Indicated horsepower.	When built.	Where built.	Home port (where permanent document issued).
145754		St. p.	Tacoma	276	276	182.3	32.4	5.0			1897	Cincinnati, Ohio	Cincinnati, Ohio.
145773		St. p.	Tacoma	718	409	178.1	35.4	5.9			1868	Seattle, Wash.	Seattle, Wash.
145793	K. N. R. B.	St. a.	Tacoma	2,611	1,649	316.2	39.2	18.7			1870	Dumbarton, Scotland	Tacoma, Wash.
145870		St. p.	Tack A-Pou-Sha	17	17	50.3	15.9	2.8			1894	Far Rockaway, N. Y.	New York, N. Y.
145895	K. P. C. B.	St. a.	TACONY	333	186	128.0	26.3	15.0		650	1869	Philadelphia, Pa.	Fall River, Mass.
145842		St. p.	Tahoma	261	184	117.5	27.0	6.0			1900	Portland, Oreg.	Portland, Oreg.
145903		St. y.	Talisman	101	50	123.0	17.0	6.3			1862	New York, N. Y.	Albany, N. Y.
145720	J. W. N. G.	St. shp.	Tallahassee	2,677	1,690	262.0	40.7	15.8			1892	Chester, Pa.	Savannah, Ga.
145710	K. M. P. J.	St. a.	TAMAQUA	564	363	158.5	29.0	12.0		1,000	1896	Philadelphia, Pa.	Philadelphia, Pa.
145619		St. a.	Tam O'Shanter	23	11	48.5	14.5	6.5			1892	Buffalo, N. Y.	Buffalo, N. Y.
145558		St. a.	Tampa	1,672	1,632	291.9	41.0	19.8			1890	West Bay City, Mich.	Erie, Pa.
145840	K. P. T. D.	St. a.	TAMPICO	2,133	1,451	247.0	42.0	24.0		1,300	1900	Toledo, Ohio	Cleveland, Ohio.
145785		St. a.	Tanana Chief	72	36	58.2	12.9	2.9			1898	Unalak, Alaska	St. Michael, Alaska.
145849		St. p.	Tangier	680	480	169.2	29.0	8.8			1875	Wilmington, Del.	Baltimore, Md.
145711		St. a.	Tarapan	600	416	190.0	35.0	8.2			1896	Jeffersonville, Ind.	Louisville, Ky.
145798		St. a.	Tarboro	72	46	77.4	22.8	5.8			1898	Tarboro, N. C.	Newborn, N. C.
145798		St. a.	Tar River	217	147	124.9	23.5	5.2			1896	Washington, N. C.	New York, N. Y.
145798		St. a.	Tarpon	449	261	158.6	26.0	7.3			1897	Wilmington, Del.	New Haven, Conn.
130381		St. a.	Tarpon	14	9	45.7	14.2	4.0			1896	Peekskill, N. Y.	New York, N. Y.
145765		St. a.	TARPOON	1,344	766	202.9	37.6	13.6			1900	Wyandotte, Mich.	Detroit, Mich.
145813		St. p.	Taurus	228	114	118.6	22.0	12.7			1885	Philadelphia, Pa.	Boston, Mass.
135829		St. a.	Taurus	45	27	64.5	17.0	6.5		80	1881	Wilmington, Del.	Wilmington, Del.
145244		St. a.	Taurus	916	634	228.3	32.0	11.2		1,300	1881	Philadelphia, Pa.	New York, N. Y.
145253	J. V. H. Q.	St. p.	Taurus	48	48	85.0	19.6	4.0			1893	Dubuque, Iowa	Dubuque, Iowa.
145643		St. p.	Teal	21	14	46.9	12.2	5.6			1898	Berkley, Va.	Norfolk, Va.
145724		St. a.	Teaser	216	121	113.7	25.3	12.5			1890	East Boston, Mass.	Boston, Mass.
145806	K. P. B. G.	St. a.	Teddie	80	48	90.5	18.0	4.6		82	1892	Onesida, N. Y.	Norfolk, Va.
145666		St. a.	Teddie Clark	29	70	78.8	19.4	4.1		30	1896	Newton, Ala.	Pensacola, Fla.
145732		St. p.	Telephone	15	7	42.4	11.6	5.8			1879	Boston, Mass.	Boston, Mass.
145199		St. a.	Telephone	19	9	50.0	12.3	5.7		65	1880	Lorain, Ohio	Cleveland, Ohio.
145219		St. a.	Telephone	500	443	200.0	28.3	6.8			1888	Portland, Oreg.	Portland, Oreg.
145477		St. p.	Telephone	73	73	82.0	15.0	2.4		40	1894	Knorrville, Tenn.	Wheeling, W. Va.
145677		St. y.	Telephone	83	26	65.7	12.0	5.6		175	1896	Port Jefferson, N. Y.	Philadelphia, Pa.
145712		St. a.	Telika	35	26	65.7	12.0	5.6			1889	Jeffersonville, Ind.	Louisville, Ky.
145511		St. p.	Tell City	438	438	181.0	35.0	5.2			1872	Marine City, Mich.	Port Huron, Mich.
24940		St. a.	Tempest	413	241	158.0	26.9	12.6			1876	Grand Haven, Mich.	Do.
145105		St. a.	Tempest	399	268	137.9	27.0	11.9			1864	West Bay City, Mich.	Do.
145372		St. a.	Tempest	14	7	40.0	11.5	5.2			1892	Miami, Ohio	Toledo, Ohio.
145687		St. a.	Tempest	67	40	67.3	13.7	7.9			1896	New Orleans, La.	New Orleans, La.
145721		St. a.	Tempest	35	24	74.4	13.2	6.9			1881	Wilmington, Del.	Alexandria, Va.
145286		St. a.	Templar	52	36	76.0	18.0	8.0			1896	West Bay City, Mich.	Milwaukee, Wis.
145421		St. a.	Temple Emery	155	77	82.2	26.6	10.1			1862	Baytown, Miss.	Rock Island, Ill.
145308		St. p.	Ten Broeck	148	148	130.0	24.0	3.9			1863	Greenport, N. Y.	New York, N. Y.
135707		St. p.	Tennessee	547	396	156.0	33.4	12.2			1891	Jeffersonville, Ind.	Paducah, Ky.
145751		St. p.	Tennessee	394	245	170.0	32.0	5.5			1891	Brooklyn, N. Y.	New York, N. Y.
145783		St. a.	TENNISSEE	1,240	743	245.0	38.0	18.8			1894	Wilmington, Del.	Baltimore, Md.
145508		St. a.	Terminal	129	68	83.7	28.2	8.9			1891	Brooklyn, N. Y.	New York, N. Y.
80934		St. p.	Terra Ceia	209	194	128.0	31.4	8.3			1882	Jacksonville, Fla.	Jacksonville, Fla.
145743		St. p.	Terrapia	9	8	34.8	10.2	1.4			1897	Ferryville, Ark.	Memphis, Tenn.
145810		St. p.	Terrapia	16	9	45.0	10.4	2.0			1899	Clinton, Ind.	Evansville, Ind.
24045		St. a.	Terror	69	34	88.5	20.8	7.5		175	1854	Philadelphia, Pa.	Albany, N. Y.
145535		St. p.	Texas	698	548	175.9	34.6	13.3		450	1890	Wilmington, Del.	New York, N. Y.
145559		St. a.	The Doctor	28	15	57.4	15.0	6.2		52	1890	Olympia, Wash.	Seattle, Wash.
145604		St. p.	The Leader	121	83	106.0	20.6	2.6			1891	Pittsburg, Pa.	Pittsburg, Pa.
76145		St. a.	The M. I. Wilcox Co.	14	10	40.5	12.0	6.2		130	1890	Buffalo, N. Y.	Toledo, Ohio.
190616		St. a.	The New Yorker	243	121	112.5	24.2	11.6			1890	New York, N. Y.	New York, N. Y.
92274		St. a.	The Senator	37	18	72.2	14.5	6.7		1200	1891	Boston, Mass.	Providence, R. I.
145548		St. a.	The Tramp	41	25	60.2	15.5	7.7		50	1898	Benton Harbor, Mich.	Marquette, Mich.
145638		St. p.	The Uncle Billy	16	19	60.0	12.0	2.5			1893	Paines, Miss.	Brashear, La.
145630		St. p.	Thealka	45	45	116.0	19.2	3.2			1898	Paintsville, Ky.	Cincinnati, Ohio.
45778		St. a.	Thelma	28	17	57.8	10.6	4.6			1894	New York, N. Y.	Hartford, Conn.
145781		St. a.	THIRMS	591	402	146.0	32.1	16.0			1898	Camden, N. J.	New York, N. Y.
145819		St. y.	Theo	10	7	47.3	10.0	4.0			1899	Shelton, Conn.	Bridgewater, Conn.
145480		St. a.	Theodore Smith	33	16	54.5	16.5	6.9			1888	Tottenville, N. Y.	New York, N. Y.
145640		St. a.	Throna	24	13	62.0	14.3	6.0		75	1893	Grand Haven, Mich.	Marquette, Mich.
145404		St. a.	Throna	25	12	45.5	13.4	5.9			1885	Brooklyn, N. Y.	New York, N. Y.
145617	K. L. F. E.	St. y.	Throna	61	33	82.6	18.2	8.8			1892	do	Do.
145735		St. a.	Throna	13	8	36.0	12.0	4.0			1897	Bridgewater, N. J.	Camden, N. J.
145620		St. a.	Throna Verdon	49	24	63.3	17.3	7.6			1892	Jersey City, N. J.	New York, N. Y.
145745		St. a.	Throna	19	11	48.0	12.6	4.6			1897	Bridgewater, Conn.	Do.
145428		St. a.	Throna	58	29	78.0	16.5	8.8			1896	Buffalo, N. Y.	Cairo, Ill.

1 Formerly British st. a. } a Batavia.
 2 Formerly st. y. Tillis. } b Tacoma.
 3 Formerly st. y. Tillis.

4 Formerly st. a. Naugatuck.
 5 Formerly st. E. A. Burke.
 6 Formerly st. p. East Side.

7 Formerly st. p. Welaka.
 8 Formerly st. s. Jessie P. Logie.
 9 Formerly st. p. New Yorker.

10 Formerly st. y. Melissa.
 † Estimated.

MERCHANT STEAM VESSELS OF THE UNITED STATES—Continued.

Official No.	Signal letters.	Rig.	Name of vessel.	Gross tonnage.	Net tonnage.	Length.	Breadth.	Depth.	Nominal horse-power.	Indicated horse-power.	When built.	Where built.	Home port (where permanent document issued).
12672	K. P. F. V.	St. y.	Thetis	407	273	132.0	32.5	16.2			1892	Buffalo, N. Y.	Rochester, N. Y.
145767		St. p.	Thetis	61	51	87.5	19.5	7.9			1868	Apalachicola, Fla.	Cedar Keys, Fla.
24879		St. a.	Thetis	40	39	65.0	14.0	7.0			1869	Ferryburg, Mich.	Grand Haven, Mich.
145444		St. a.	Thetis Michigan	102	56	89.5	18.0	9.5	30	80	1887	Benicia, Cal.	San Francisco, Cal.
145508		St. p.	Thetis	105	68	150.1	24.4	6.7	1125	200	1889	La Crosse, Wis.	Cairo, Ill.
145563		St. y.	Thetis	46	28	80.2	14.1	6.5			1887	Chicago, Ill.	Chicago, Ill.
145622		St. a.	Thetis	18	9	47.0	8.8	3.0			1892	Hogquiam, Wash.	Port Townsend, Wash.
145621		St. p.	Thetis	127	84	134.6	25.0	5.0			1894	Oakleaf, Wis.	Milwaukee, Wis.
145701		St. a.	Thetis	13	8	43.6	11.5	3.0	115		1885	Charleston, S. C.	Charleston, S. C.
145486		St. a.	Thomas Chubb	34	19	52.0	15.4	3.0			1888	Athens, N. Y.	Albany, N. Y.
145178		St. p.	Thomas Clyde	628	516	212.0	31.0	7.0	190		1876	Wilmington, Del.	Tuckerton, N. J.
145646		St. a.	Thomas Cunnage	2,219	1,835	305.0	45.0	20.7			1893	West Bay City, Mich.	Port Huron, Mich.
145704		St. a.	THOMAS CUNNINGHAM, Sr.	79	43	68.6	17.0	8.5	250		1895	Philadelphia, Pa.	Richmond, Va.
145482		St. a.	Thomas Davidson	2,226	1,714	245.8	41.7	20.4	1,800		1888	Milwaukee, Wis.	Milwaukee, Wis.
24950		St. a.	Thomas Dickson	67	46	74.8	19.0	8.0			1872	Sleightsburg, N. Y.	Albany, N. Y.
145407		St. p.	Thomas Dwyer	73	63	87.0	16.0	6.0	40		1885	Sacramento, Cal.	San Francisco, Cal.
145492		St. a.	Thomas Edmonds	23	16	50.0	9.4	3.0	120		1898	Buffalo, N. Y.	Albany, N. Y.
145791		St. a.	Thomas Flannery	72	49	70.2	19.1	8.0			1896	Tottenville, N. Y.	New York, N. Y.
145800		St. a.	Thomas Friant	81	66	98.0	18.3	7.8			1881	Grand Haven, Mich.	Marquette, Mich.
146156		St. a.	Thomas Heidel	10	5	51.0	10.0	3.8			1887	Paduach, Ky.	Pittsburg, Pa.
145243		St. a.	Thos. Hood	39	19	58.5	15.0	5.6			1881	Buffalo, N. Y.	Port Huron, Mich.
145631		St. a.	THOMAS MATHAM	2,329	1,972	288.0	41.3	21.3			1892	South Chicago, Ill.	Buffalo, N. Y.
24785		St. a.	Thomas McMasus	678	499	170.0	30.2	10.3	99		1900	Athens, N. Y.	Albany, N. Y.
145194		St. a.	Thomas Miller, Jr.	15	10	44.1	10.7	4.0			1876	Eddyville, N. Y.	Do.
145479		St. a.	Thos. Monson	25	12	53.7	14.0	6.3			1894	Lorain, Ohio	Cleveland, Ohio.
24980		St. a.	Thomas Morgan	52	41	78.8	17.5	7.0	90		1873	Georgetown, S. C.	Charleston, S. C.
145278		St. a.	Thomas Newton	47	39	96.0	16.0	5.0	40		1881	Norfolk, Va.	New York, N. Y.
145684		St. p.	Thomas Parker	87	87	100.0	18.1	4.5			1894	St. Louis, Mo.	New York, N. Y.
145634		St. p.	THOMAS PICKLES	237	237	125.0	53.0	7.0			1892	Jeffersonville, Ind.	New Orleans, La.
148209		St. a.	Thomas Pincell, Jr.	49	24	68.4	17.4	7.1	70		1880	Athens, N. Y.	New York, N. Y.
145672		St. a.	Thomas Quigley	39	19	51.0	15.0	4.0			1894	Rondout, N. Y.	Albany, N. Y.
145113		St. a.	Thomas Rath	39	22	51.5	15.0	6.5			1876	Lansingburg, N. Y.	Do.
145058		St. a.	Thomas Thompson	19	10	48.2	12.6	6.4	30		1873	Buffalo, N. Y.	Marquette, Mich.
76789		St. a.	*Thomas Tracy	59	29	66.3	18.5	8.2	80	140	1890	Perth Amboy, N. J.	New York, N. Y.
24955		St. a.	Thomas Walsh	76	44	84.0	18.3	8.0			1873	New York, N. Y.	New Haven, Conn.
145484		St. a.	Thomas Wilson	71	35	73.8	18.0	10.0	80		1828	Buffalo, N. Y.	Buffalo, N. Y.
145616		St. a.	Thomas Wilson	1,713	1,318	204.0	38.0	24.0		1,200	1892	West Superior, Wis.	Duluth, Minn.
24744		St. p.	THOMAS A. MORGAN	430	374	185.8	27.6	8.8	800		1854	Wilmington, Del.	Philadelphia, Pa.
80759		St. a.	*Thos. A. Quigley	45	30	57.8	16.0	6.0			1840	Brooklyn, N. Y.	New York, N. Y.
24764		St. a.	Thos. B. Watson	134	91	87.0	24.6	7.6	75		1868	Chester, Pa.	Do.
150456		St. a.	*Thomas R. Webster	25	13	48.8	13.6	6.2	40		1889	Baltimore, Md.	Baltimore, Md.
24992		St. a.	*Thomas D. Stinson	509	468	160.8	31.0	11.6			1881	Mount Clemens, Mich.	Port Huron, Mich.
145660		St. a.	Thos. F. Gilroy	24	14	52.2	12.3	5.3			1894	Tottenville, N. Y.	New York, N. Y.
145582		St. a.	Thomas F. Madden	17	8	47.2	13.2	6.4	100		1891	Buffalo, N. Y.	Buffalo, N. Y.
145263		St. a.	Thomas J. Yorke, Jr.	45	22	66.0	17.0	7.7	130		1881	Philadelphia, Pa.	Boston, Mass.
145494		St. p.	Thomas L. Nixon	515	477	158.6	38.1	5.6			1888	Passo, Wash.	Seattle, Wash.
9926		St. p.	*Thomas L. Worthley	263	176	125.0	24.8	6.8			1869	Wilmington, Del.	Baltimore, Md.
145452		St. a.	Thomas R. Scott	268	212	128.0	28.0	7.6		300	1887	Grand Haven, Mich.	Port Huron, Mich.
145513	K. F. J. G.	St. a.	*Thos. W. Palmer	2,134	1,622	281.0	41.0	20.0			1899	Wyandotte, Mich.	Detroit, Mich.
148337		St. a.	Thompson S. Craig	43	31	51.8	18.0	5.8			1890	Athens, N. Y.	Albany, N. Y.
24853		St. p.	Thoroughfare	1,012	867	248.0	38.4	12.7	400		1871	San Francisco, Cal.	San Francisco, Cal.
145343	K. R. P. J.	St. a.	Thrasher	671	402	144.4	31.5	16.4			1843	Bath, Me.	Do.
145138		St. a.	Three Brothers	14	7	48.3	10.6	4.0	10		1877	Kittery, Me.	Newburyport, Mass.
145629		St. a.	Three Brothers	50	25	66.0	17.7	5.0			1892	Perth Amboy, N. J.	New York, N. Y.
145702		St. p.	Three Brothers	50	50	104.0	20.0	4.0			1893	South Carrollton, Ky.	Nashville, Tenn.
145703		St. a.	Three Friends	157	89	112.0	24.0	8.8	325		1896	Jacksonville, Fla.	Jacksonville, Fla.
145788		St. p.	Three States	126	126	140.0	25.8	4.2			1896	Apalachicola, Fla.	Apalachicola, Fla.
24600		St. a.	Thurlow Weed	19	9	58.0	12.0	5.1		15	1862	Philadelphia, Pa.	Boston, Mass.
145480		St. y.	Thyra	36	26	78.0	11.0	7.1			1887	Poughkeepsie, N. Y.	New Bedford, Mass.
145377		St. p.	Tiboron	1,248	874	220.0	34.6	13.5			1894	San Francisco, Cal.	San Francisco, Cal.
145746		St. y.	Tios	49	23	77.0	14.1	7.3			1897	Newburg, N. Y.	New York, N. Y.
161620	K. H. C. V.	St. y.	Tide	87	50	109.2	17.2	7.5			1890	New York, N. Y.	Do.
145835		St. p.	Tide	124	79	117.0	22.5	3.0			1900	Elizabeth, Pa.	Pittsburg, Pa.
145991		St. p.	Tiger	86	43	100.0	25.0	8.1	180		1875	San Francisco, Cal.	San Francisco, Cal.
145761		St. a.	Tiger	30	10	45.0	12.0	5.0			1898	Kingston, Mass.	Newport, R. I.
145448	K. D. R. H.	St. a.	Tillamook	265	208	123.8	22.8	9.0			1887	San Francisco, Cal.	San Francisco, Cal.
150292		St. y.	Tinic	561	166	164.9	18.8	9.9			1890	Newburg, N. Y.	New London, Conn.
145780		St. a.	Tim Desmond	31	21	58.0	15.1	8.7			1898	Buffalo, N. Y.	Erie, Pa.
145554		St. p.	Tinnis Moore	188	168	163.6	25.0	8.0			1890	Brownsville, Pa.	Mobile, Ala.
145465		St. a.	Tops	2,088	1,744	285.5	38.9	14.0			1888	Buffalo, N. Y.	Buffalo, N. Y.

* Formerly st. y. Columbia.

* Formerly st. a. Jack Dykman.

* Formerly schooner Virginia.

* Formerly st. y. e Veto.

* Formerly { st. a. Dechesa.
* U. S. Q. M. D. Lanier.* Formerly st. a. W. H. Bentley.
* Formerly st. a. P. & Chappell.* Formerly st. p. { e Florence.
* e Anita.* Formerly st. y. { e Alga.
* Formerly st. y. Polynia.

† Estimated.

‡ Composite.

MERCHANT STEAM VESSELS OF THE UNITED STATES—Continued.

Official No.	Signal letters.	Rig.	Name of vessel.	Gross tonnage.	Net tonnage.	Length.	Breadth.	Depth.	Neutral horse-power.	Indicated horse-power.	When built.	Where built.	Home port (where permanent document issues).
145799		N. a.	Tip Top.....	25	17	58.3	10.7	5.1			1898	New York, N. Y.	New York, N. Y.
24664		St. a.	Titan.....	80	40	87.1	19.6	10.0	60		1865	Brooklyn, N. Y.	Do.
145828		St. p.	Titan.....	195	123	135.0	34.0	4.0			1899	Elizabeth, Pa.	Pittsburg, Pa.
145974		St. a.	Titanis.....	73	46	98.0	14.0	5.8	82		1875	Buffalo, N. Y.	Buffalo, N. Y.
145978		St. p.	Tivoli.....	704	509	175.5	53.9	9.4	600		1894	Sparrows Point, Md.	Baltimore, Md.
145982		St. a.	Toiler.....	22	11	60.4	12.4	4.8			1878	Newburg, N. Y.	Shieldsboro, Miss.
106635	K. G. L. S.	N. Y.	Toineite.....	116	58	105.4	18.0	9.8	1409		1889	Bristol, K. I.	New York, N. Y.
23000	H. R. M. Q.	N. D.	Tolchester.....	671	542	211.7	29.0	9.6	225		1866	Chester, Pa.	Do.
145518		St. a.	Toltec.....	767	621	191.3	32.6	13.8			1889	Marine City, Mich.	Port Huron, Mich.
145783		St. a.	Tom T.....	38	23	60.6	16.6	5.1			1898	Newbern, N. C.	Newbern, N. C.
145481		St. a.	Tom Adams.....	1,451	1,451	381.1	41.4	20.0			1888	West Bay City, Mich.	Detroit, Mich.
24893		St. a.	Tom Brown.....	37	18	65.5	14.0	8.1			1870	Chicago, Ill.	Chicago, Ill.
24934		St. p.	Tom Dodsworth.....	500	500	182.0	35.0	6.0			1871	Pittsburg, Pa.	Pittsburg, Pa.
24948		St. a.	Tom Dowling.....	36	18	67.3	17.5	5.5	112		1873	Cleveland, Ohio.	Duluth, Minn.
24936		St. p.	Tom Lyale.....	121	121	118.6	21.0	4.5			1871	Pittsburg, Pa.	Pittsburg, Pa.
145731		St. a.	Tom Maytham.....	39	22	61.0	17.3	7.0	70		1890	Buffalo, N. Y.	Cleveland, Ohio.
24933		St. p.	Tom Rees No. 2.....	327	327	188.0	29.0	5.4			1869	Pittsburg, Pa.	Pittsburg, Pa.
145441		St. a.	Tom Ross.....	9	9	33.0	7.8	3.6			1878	Buffalo, N. Y.	Louisville, Ky.
145393		St. a.	Tom S. Wotkyns.....	31	15	60.0	14.2	6.0	150		1884	Athens, N. Y.	New York, N. Y.
145455		St. a.	Tonawanda.....	31	15	59.0	15.2	7.6			1893	Buffalo, N. Y.	Buffalo, N. Y.
145459		St. a.	Tonquin.....	91	51	64.1	17.6	7.0	132		1847	Astoria, Oreg.	Seattle, Wash.
145682		St. p.	Tony.....	28	28	77.0	14.0	3.0			1894	Rome, Ga.	Mobile, Ala.
145510		St. a.	Topoka.....	1,376	1,111	228.3	36.0	19.2	1800		1869	Milwaukee, Wis.	Milwaukee, Wis.
145809		St. a.	Topinabee.....	16	13	64.9	14.6	2.5			1890	Charlevoix, Mich.	Grand Haven, Mich.
145413		St. a.	Topay.....	43	41	72.6	12.2	2.2			1885	Corvallis, Oreg.	Portland, Oreg.
145411	K. P. T. S.	St. a.	Tornador.....	226	128	114.1	25.6	14.5			1900	East Boston, Mass.	Boston, Mass.
145700		St. p.	Tornado.....	319	209	150.0	27.0	4.5			1895	Pittsburg, Pa.	Pittsburg, Pa.
24750		St. a.	Torrent.....	203	140	115.0	21.2	12.3	400		1899	Cleveland, Ohio.	Milwaukee, Wis.
145859		St. a.	Tourist.....	284	225	116.0	21.5	6.5			1894	Nyack, N. Y.	Baltimore, Md.
145742		St. p.	Tourist.....	66	45	87.1	17.0	4.4			1897	St. Joseph, Mich.	Grand Haven, Mich.
21435		St. a.	Townsend Davis.....	172	124	107.5	29.9	8.8			1861	Glenwood, N. Y.	Perth Amboy, N. J.
145823		St. y.	Townsend Davis.....	67	33	70.2	19.0	10.4			1890	Buffalo, N. Y.	Buffalo, N. Y.
24826		St. a.	Transfer.....	29	29	68.8	11.3	7.4			1892	Bristol, R. I.	New York, N. Y.
145325		St. p.	Transfer.....	101	59	99.0	19.5	8.1	372		1872	Wilmington, Del.	Baltimore, Md.
145292		St. a.	Transfer.....	65	65	90.0	26.5	3.6			1890	Ironton, Ohio.	Cincinnati, Ohio.
145503		St. p.	Transfer.....	102	64	90.8	24.0	7.7			1882	Greenpoint, N. Y.	New York, N. Y.
145727		St. a.	Transfer.....	1,511	1,060	265.0	75.2	12.2			1888	Cleveland, Ohio.	Detroit, Mich.
145804		St. a.	Transfer.....	14	14	42.1	12.0	2.3			1895	Aberdeen, Wash.	Pt. Townsend, Wash.
145107		St. a.	Transfer No. 1.....	136	68	94.0	21.2	16.4	125		1878	Philadelphia, Pa.	Detroit, Mich.
145218		St. a.	Transfer No. 2.....	101	50	92.3	21.0	6.8			1880	do	Do.
145426		St. a.	Transfer No. 3.....	130	65	92.7	25.0	10.0			1886	do	Do.
85637		St. a.	Transfer No. 4.....	102	51	92.3	21.0	8.8	300		1880	do	Do.
145475		St. a.	Transfer No. 5.....	142	71	91.1	20.0	9.5			1884	Wilmington, Del.	Do.
145476		St. a.	Transfer No. 6.....	142	71	91.1	20.0	9.5			1884	do	Do.
145581		St. a.	Transfer No. 7.....	129	64	90.1	22.2	10.5			1891	Elizabeth, N. J.	Do.
145585		St. a.	Transfer No. 8.....	131	65	90.1	22.2	10.5			1891	do	Do.
145587		St. a.	Transfer No. 9.....	196	98	101.7	29.0	10.9			1891	do	Do.
139444	K. G. L. D.	St. a.	Transfer No. 10.....	217	108	114.0	22.6	11.6			1889	Wilmington, Del.	Do.
145764		St. a.	TRANSFER No. 11.....	248	109	110.0	25.0	14.0			1898	do	Do.
145770		St. a.	TRANSFER No. 12.....	249	110	110.0	25.0	14.0			1898	do	Do.
146830		St. a.	TRANSFER No. 14.....	322	189	119.0	26.1	15.8			1900	Bath, Me.	Bath, Me.
145837		St. a.	TRANSFER No. 15.....	323	189	119.0	26.1	15.8	1,000		1900	do	New Haven, Conn.
145040		St. a.	Transit.....	28	18	58.0	16.0	5.0	60		1874	San Francisco, Cal.	San Francisco, Cal.
145079		St. p.	Transit.....	1,596	1,079	313.5	46.5	15.7	600		1876	do	Do.
145195		St. a.	Transit.....	138	88	98.4	23.2	7.9	100		1879	Greenpoint, N. Y.	New York, N. Y.
145341		St. a.	Transit.....	118	56	91.0	23.0	8.2			1884	Philadelphia, Pa.	Philadelphia, Pa.
145332		St. p.	Transit.....	156	124	132.0	24.0	3.9			1889	Brownsville, Pa.	Louisville, Ky.
145042		St. p.	Transport.....	818	226	115.0	28.5	9.8	96		1875	Philadelphia, Pa.	Albany, N. Y.
145211		St. p.	Transport.....	1,584	797	254.1	45.0	16.0	2,000		1880	Wyandotte, Mich.	Detroit, Mich.
145779		St. a.	Transport.....	30	20	58.8	15.1	7.1			1898	Baltimore, Md.	Baltimore, Md.
145833		St. a.	Transport.....	90	52	80.3	20.6	6.1			1899	Olympia, Wash.	Seattle, Wash.
145424		St. a.	Traveler.....	145	72	108.0	22.0	16.7			1886	North Bend, Oreg.	San Francisco, Cal.
2767		N. a.	Traveller.....	437	295	140.0	24.0	19.0			1871	Sheboygan, Wis.	Port Huron, Mich.
145390		St. a.	Tred. Avon.....	676	598	151.2	33.3	8.4	350		1884	Baltimore, Md.	Baltimore, Md.
145326	K. R. L. T.	St. p.	Tremont.....	1,427	1,023	289.0	37.0	12.3			1893	Greenpoint, N. Y.	Portland, Me.
145689		St. a.	Tremont.....	81	64	80.5	21.6	4.8	50		1895	Brewer, Me.	Bangor, Me.
24114		St. a.	Trenton.....	181	128	109.0	22.9	6.8	90		1859	Wilmington, Del.	Trenton, N. J.
145681		St. a.	TRENTON.....	85	74	82.8	18.7	8.2	290		1894	Philadelphia, Pa.	Philadelphia, Pa.
180488		St. a.	Trenton.....	28	48	57.0	24.1	8.9			1888	South Amboy, N. J.	New York, N. Y.

1 Formerly at y. { a Augusta.
 b Vivienne.
 2 Formerly at p. Samuel M. Felton.
 3 Formerly at a. Kooly, n.

4 Formerly at a. George H. Watrous.
 5 New England Terminal Co. No. 8.
 6 Formerly at a. { a Intrepid.
 7 Formerly at a. Transfer No. 13.

8 Formerly at a. { a Bismarck.
 b Justice Field.
 9 Formerly at a. Pittsburg.
 † Estimated.

MERCHANT STEAM VESSELS OF THE UNITED STATES—Continued.

Official No.	Signal letters	Rig.	Name of vessel.	Gross tonnage.	Net tonnage.	Length.	Breadth.	Depth.	Nominal horsepower.	Indicated horsepower.	When built.	Where built.	Home port (where permanent document issues).
145713		St. p.	Trilby	137	109	83.0	23.5	4.5	40	100	1896	San Francisco, Cal.	San Francisco, Cal.
145644		St. p.	Trimbles	242	152	110.0	30.0	2.5			1898	Madiw, Ind.	Louisville, Ky.
145357		St. a.	Trio	16	8	54.1	12.3	5.0	49		1893	Buffalo, N. Y.	Milwaukee, Wis.
145725		St. y.	Trio	9	6	32.3	7.6	2.4			1896	Hartford, Conn.	Hartford, Conn.
145819	K. P. D. R.	St. y.	Triton	43	29	76.1	13.3	7.0			1899	New York, N. Y.	New York, N. Y.
145568	K. J. B. L.	St. a.	Triton	259	129	114.5	26.5	14.5		700	1890	Boston, Mass.	Bath, Me.
145850		St. y.	Triton	10	8	40.0	9.0	4.0	10		1891	Lowell, Mass.	Marblehead, Mass.
145740		St. a.	Triton	10	7	45.7	10.1	3.5			1896	Warrenton, Ore.	Astoria, Ore.
145818		St. a.	Triton	35	24	52.8	15.4	6.5			1899	Buffalo, N. Y.	Buffalo, N. Y.
145818		St. a.	Triton	55	27	64.0	19.7	8.0			1889	Buffalo, N. Y.	Buffalo, N. Y.
145817	K. G. W. S.	St. y.	Triumph	52	35	85.5	12.9	6.4	1100		1889	Parkesburg, Ore.	Cook Bay, Ore.
145653		St. y.	TROUBADOUR	15	15	74.0	10.0	4.0			1893	New York, N. Y.	New York, N. Y.
145748		St. a.	TRY	3,655	2,096	398.4	47.0	28.0			1898	Pittsburg, Pa.	Pittsburg, Pa.
145628	K. L. J. W.	St. y.	TRY	100	50	120.0	17.8	10.0	350		1892	Wyandotte, Mich.	Buffalo, N. Y.
145658		St. a.	Try Me	32	16	58.0	12.0	4.2			1898	Bristol, R. I.	Detroit, Mich.
24928		St. a.	Tuckahoe	149	74	125.4	22.0	7.9	91		1878	Point Washington, Fla.	Apalachicola, Fla.
115677	J. W. G. L.	St. y.	Turkey	65	35	108.5	17.0	6.8			1878	Chester, Pa.	New York, N. Y.
145360		St. y.	Turtle	29	14	67.7	11.0	5.7	135		1883	Brooklyn, N. Y.	Do
145776		St. p.	Turtle	36	26	69.0	15.2	3.0			1889	Lynn, Mass.	Boston, Mass.
145543		St. a.	TUSCARORA	2,386	1,679	291.4	40.4	22.0			1890	Patchogue, N. Y.	Patchogue, N. Y.
145814		St. a.	Tuscarora	18	12	44.8	12.8	4.0			1890	Chillicothe, Ohio	Buffalo, N. Y.
24798		St. p.	Twilight	608	371	178.0	27.4	6.9	139		1898	Olympia, Wash.	Seattle, Wash.
24956		St. p.	Twilight	636	411	205.3	32.0	9.1			1898	Wilmington, Del.	Philadelphia, Pa.
145300		St. p.	Twilight	119	119	113.0	23.0	3.9			1873	Nonak, Conn.	Camden, N. J.
145324		St. a.	Twilight	18	14	61.4	15.4	3.9	25		1882	Pittsburg, Pa.	Pittsburg, Pa.
145752		St. a.	Twilight	9	6	48.1	7.0	2.9			1893	Jackmanville, Fla.	Tampa, Fla.
145698		St. a.	Two City	292	146	97.3	26.0	9.6			1897	Bayonne, N. J.	New York, N. Y.
145247		St. a.	Two Brothers	139	99	108.5	24.0	7.9			1894	Brooklyn, N. Y.	New York, N. Y.
145369		St. p.	Two Brothers	71	58	108.3	16.2	2.5			1894	Pittsburg, Pa.	Pittsburg, Pa.
145376		St. p.	Two Brothers	97	73	75.1	30.1	5.4			1894	Georgetown, S. C.	Georgetown, S. C.
145600		St. a.	Two Brothers	37	18	54.0	14.0	6.6			1891	Sheboygan, Wis.	Milwaukee, Wis.
145669		St. p.	Two Brothers	29	29	63.0	20.0	2.8			1894	North Hudson, Wis.	St. Paul, Minn.
145756		St. a.	Two Brothers	12	8	44.0	10.8	3.9			1897	Mermentau, La.	Lake Charles, La.
145821		St. a.	Two Henrys	76	67	74.6	19.5	4.9			1889	Milwaukee, Wis.	Chicago, Ill.
145829		St. a.	Two Myrtles	98	65	90.2	22.8	7.1			1890	Manitowoc, Wis.	Milwaukee, Wis.
145389		St. a.	Tyee	316	158	141.2	28.4	13.0	750		1884	Port Ludlow, Wash.	Seattle, Wash.
145847		St. a.	Typhoon	71	48	74.5	14.0	4.5			1889	Portland, Ore.	Tacoma, Wash.
U.													
25275		St. hge.	U. F. Washburn	141	102	98.0	17.0	9.7			1890	Lockport, N. Y.	New York, N. Y.
25081		St. a.	U. S. Grant	111	53	99.7	20.0	9.0			1864	Buffalo, N. Y.	Mobile, Ala.
25226		St. a.	U. S. Grant	35	17	61.0	17.0	6.5			1885	San Francisco, Cal.	San Francisco, Cal.
25343		St. y.	Uarda	89	61	95.3	17.5	8.3			1881	Buffalo, N. Y.	Detroit, Mich.
25298		St. a.	Uganda	2,053	1,708	291.0	41.0	19.8			1892	West Bay City, Mich.	Eric, Pa.
25321		St. a.	Ugank	13	8	46.0	12.2	4.5			1900	San Francisco, Cal.	San Francisco, Cal.
25379		St. p.	Ukiah	2,564	2,018	271.0	42.0	15.0			1890	Tiburon, Cal.	Do
25393		St. a.	Ulrica	205	171	105.0	22.0	7.4	25		1893	Wilmington, Del.	Wilmington, Del.
25390		St. p.	Ulater	690	590	208.0	30.3	8.0			1892	Brooklyn, N. Y.	Albany, N. Y.
25342	J. V. K. F.	St. shp.	Umatilla	2,069	2,168	310.0	40.6	30.3			1881	Chester, Pa.	New York, N. Y.
25307		St. a.	Umpqua	27	18	41.0	11.3	4.6			1897	San Francisco, Cal.	Cook Bay, Ore.
25272		St. a.	Una	17	11	43.7	9.7	3.5			1889	Ponahkeepsie, N. Y.	New York, N. Y.
25304		St. p.	Una	37	18	70.0	12.0	6.8			1896	Orange, Tex.	Galveston, Tex.
25196		St. p.	Uncon	127	102	77.7	22.0	7.6	60		1872	Mystic, Conn.	New York, N. Y.
25078		St. a.	Uncle Abe	73	36	77.0	17.1	7.5			1864	Chester, Pa.	Do
15304		St. a.	Uncle Sam	24	12	60.4	13.8	6.4			1863	Chicago, Ill.	Toledo, Ohio
25297		St. a.	Uncle Sam	17	8	54.0	12.6	6.0	61		1873	Baltimore, Md.	Baltimore, Md.
108913		St. p.	Uncle Sam	57	57	109.4	26.0	3.2			1892	Malden, W. Va.	Cincinnati, Ohio
25324		St. a.	Uncle Sam	8	8	38.5	9.5	3.5			1893	Portland, Ore.	Astoria, Ore.
4250	H. D. F. M.	St. a.	Underwriter	227	163	120.8	26.1	14.8			1863	Philadelphia, Pa.	Boston, Mass.
25230		St. a.	Underwriter	170	85	112.7	22.0	11.3	200		1881	Camden, N. J.	New Orleans, La.
25196		St. p.	Undine	42	25	84.2	17.3	3.7	50		1872	Petty Island, N. J.	New York, N. Y.
25086		St. p.	Undine	227	280	150.0	27.0	6.0			1889	Portland, Ore.	Portland, Ore.
25287		St. a.	Undine	41	20	55.5	15.4	5.7	60		1886	Kennebunk Port, Me.	Boston, Mass.
25076		St. p.	Union	562	392	153.0	32.5	11.8			1862	Greenpoint, N. Y.	New York, N. Y.
25229		St. p.	Union	73	43	72.2	18.7	7.5	50		1877	Bath, Me.	Bath, Me.
25813		St. a.	Union	19	11	51.7	15.0	6.2			1898	Seattle, Wash.	Seattle, Wash.
25316		St. a.	Union	67	46	70.0	30.5	7.1	20	100	1899	San Francisco, Cal.	San Francisco, Cal.
25319		St. a.	Union	98	65	73.9	20.3	10.1			1900	Brooklyn, N. Y.	New York, N. Y.
25079		St. a.	Unit	24	17	69.0	14.5	6.3			1863	Philadelphia, Pa.	Do
25320		St. a.	Unity	96	65	78.9	20.3	10.1			1900	Brooklyn, N. Y.	Do

‡ Formerly st. y. † Sophia.
 † Formerly at a. Little Giant.

‡ Formerly *st. p. Alex. Martin.
 † Formerly st. a. Charles Pearson.

‡ Formerly † st. a. Union.
 † Estimated.

MERCHANT STEAM VESSELS OF THE UNITED STATES—Continued.

Official No.	Signal letters.	Rig.	Name of vessel.	Gross tonnage.	Net tonnage.	Length.	Breadth.	Depth.	Nominal horsepower.	Indicated horsepower.	When built.	Where built.	Home port (where permanent document issues).	
25299		St. a.	Unique	381	199	163.0	20.5	11.0	1,400		1894	Marine City, Mich.	Port Huron, Mich.	
25303		St. ctn.	Unique	48	25	64.8	16.0	3.3			1895	Lewisburg, Ark.	Memphis, Tenn.	
25309		St. p.	Urania	213	213	100.4	29.0	5.3			1897	Marietta, Ohio	Wheeling, W. Va.	
25308		St. a.	Urania	11	9	51.0	11.1	3.1			1897	Clarksville, Mo.	St. Louis, Mo.	
25358		St. a.	Urbanus Dart	42	21	61.8	11.8	6.1	80		1884	Brunswick, Ga.	Brunswick, Ga.	
25395		St. a.	Utopia	423	350	123.8	24.6	9.1			1893	Seattle, Wash.	Seattle, Wash.	
25306	K. N. D. F.	El. y.	Utopian	35	31	68.2	11.0	5.5			1896	Syack, N. Y.	New York, N. Y.	
25381	K. J. P. F.	St. y.	UTOWANA	414	266	155.0	27.5	16.8	350		1891	Philadelphia, Pa.	Chicago, Ill.	
76864		St. y.	Uvira	44	27	74.0	11.8	7.9	1150		1890	Bristol, R. I.	New York, N. Y.	
V.														
25888		St. a.	V. Swain	955	816	187.5	33.5	13.5	417		1874	Cleveland, Ohio	Sandusky, Ohio.	
25908		St. a.	V. H. Ketchum	1,690	1,369	233.0	40.7	23.1			1874	Marine City, Mich.	Cleveland, Ohio.	
161768		St. a.	Vacuna	46	23	75.1	13.5	4.0	60		1896	Bristol, R. I.	Cape Vincent, N. Y.	
161771		St. y.	Valima	15	7	60.0	8.4	5.4	1100		1896	Ogdensburg, N. Y.	Chicago, Ill.	
161830		St. a.	Valcour	74	7	44.0	8.3	3.9			1890	Shelburne, Vt.	Burlington, Vt.	
161858	K. Q. D. N.	St. y.	Valda	10	43	101.7	14.1	8.7			1900	South Boston, Mass.	Boston, Mass.	
161785		St. p.	Valencia	59	56	92.0	26.0	3.7			1897	Serauton, Miss.	New Orleans, La.	
25998	J. V. T. S.	St. shp.	Valencia	1,598	1,197	253.7	34.0	19.7	900		1882	Philadelphia, Pa.	San Francisco, Cal.	
85-113		St. a.	Valerie	58	29	69.2	17.6	7.2	80		1872	Sandusky, Ohio.	Marquette, Mich.	
75975		St. p.	Valiant	307	307	163.8	26.8	5.9			1877	Pittsburg, Pa.	Pittsburg, Pa.	
161524		St. a.	Valiant	57	28	73.0	18.0	8.0			1884	Perth Amboy, N. J.	New York, N. Y.	
161728		St. a.	Valiant	40	26	65.6	16.3	7.3	70		1894	Benton Harbor, Mich.	Chicago, Ill.	
155011		St. p.	Vallejo	414	255	123.2	31.5	9.9			1879	East Portland, Oreg.	San Francisco, Cal.	
161584		St. a.	Valletta	27	13	50.8	10.2	4.2	20		1887	Syracuse, N. Y.	Cape Vincent, N. Y.	
161823		St. p.	Valley Belle	118	118	127.4	22.9	3.4			1896	Parkersburg, W. Va.	Wheeling, W. Va.	
161517		St. a.	Valley Forge	18	10	61.0	13.0	4.0	30		1883	Reading, Pa.	Washington, D. C.	
161819	K. P. D. G.	St. a.	VALLAY FURUK	558	352	158.0	29.0	18.0			1898	Wilmington, Del.	Philadelphia, Pa.	
161808		St. p.	Valley Gem	156	156	125.2	26.4	4.2			1897	Marietta, Ohio	Wheeling, W. Va.	
24300		St. p.	Valley Girl	429	350	168.0	29.0	7.8			1851	New York, N. Y.	New York, N. Y.	
161814		St. a.	Valley King	5	5	37.0	9.6	3.2			1896	Memphis, Tenn.	Memphis, Tenn.	
161813		St. p.	Valley Queen	410	410	192.0	35.8	5.6			1889	Jeffersonville, Ind.	New Orleans, La.	
161824		St. p.	Valley Queen	93	73	85.6	18.0	3.2			1898	Independence, Oreg.	Portland, Oreg.	
25958		St. a.	Valora	14	9	45.3	10.6	5.4	20		1879	Richmond, Me.	Boston, Mass.	
161804		St. a.	Valvoline	87	89	81.2	24.3	7.2			1897	Athens, N. Y.	New York, N. Y.	
161698	K. J. W. R.	St. y.	Vamoose	63	31	107.8	12.6	9.0			1891	Bristol, R. I.	Do.	
161700		St. p.	Van Buren	69	41	73.0	18.0	4.0			1893	Van Buren, Ark.	Memphis, Tenn.	
161601		St. a.	Vanceboro	91	52	93.0	19.9	4.0			1888	Vanceboro, N. C.	Newbern, N. C.	
161695		St. y.	Vandusee	16	8	56.0	11.0	4.0			1887	East Boston, Mass.	Rockport, Me.	
161717		St. p.	Vancouver	211	157	108.0	32.0	7.0			1893	Portland, Oreg.	Portland, Oreg.	
25855		St. a.	Vanderbilt	1,362	1,157	223.2	34.0	14.4			1871	Port Huron, Mich.	Buffalo, N. Y.	
161537		St. a.	VANGUARD	80	40	81.0	17.3	9.0			1885	Pittsburg, Pa.	Pittsburg, Pa.	
161800		St. a.	Vaquero	12	8	45.6	10.3	2.9			1897	Tres Palacios, Tex.	Port Lavaca, Tex.	
161714		St. bge.	Varina	117	106	90.0	22.5	6.5			1893	Pompano, N. J.	New York, N. Y.	
25672		St. a.	Varuna	64	32	81.0	18.2	8.4			1884	New Brunswick, N. J.	Philadelphia, Pa.	
161708		St. y.	Varuna	57	28	81.4	16.1	8.4			1893	Boston, Mass.	New York, N. Y.	
161765		St. p.	Varuna	230	123	143.0	32.0	3.5	140	160	1895	Sacramento, Cal.	San Francisco, Cal.	
25949		St. y.	Vedette	93	53	104.8	18.8	9.5	20		1878	Newburg, N. Y.	New York, N. Y.	
161706		St. a.	VEGA	2,143	1,734	301.2	38.5	21.1			1893	Cleveland, Ohio	Cleveland, Ohio.	
161787		St. y.	Velma	8	8	53.0	9.9	4.0			1896	Philadelphia, Pa.	Philadelphia, Pa.	
161519		St. a.	Velvette	12	11	49.4	9.4	3.7			1883	Tarrytown, N. Y.	Jacksonville, Fla.	
161859		St. y.	Velox	30	20	71.5	10.7	6.2			1900	Bayonne, N. J.	New York, N. Y.	
161884		St. y.	Veltra	21	10	55.0	12.5	5.5	1150		1892	Boston, Mass.	Providence, R. I.	
161759		N. a. y.	Venezia	28	19	70.7	10.7	4.5			1895	Morris Heights, N. Y.	New York, N. Y.	
161786		St. a.	Venezuela	2,125	1,733	263.3	40.7	20.3			1897	West Bay City, Mich.	Duluth, Minn.	
127016	K. L. T. V.	St. y.	Venice	60	41	82.6	13.7	8.0			1898	Ithaca, N. Y.	Oswego, N. Y.	
161826		St. p.	Venice	43	31	67.6	16.2	2.8			1884	Pittsburg, Pa.	Pittsburg, Pa.	
161520		St. y.	Venture	21	16	60.3	12.1	3.4	20		1883	New York, N. Y.	New York, N. Y.	
161541		St. p.	Venus	49	49	90.0	18.0	2.6			1835	Pittsburg, Pa.	Cincinnati, Ohio.	
161718		St. a.	Venus	56	27	71.7	17.8	8.3			78	1893	Baltimore, Md.	Baltimore, Md.
161781		St. a.	Vera	30	11	54.4	15.0	4.4			1896	Handaboro, Miss.	Shidaboro, Miss.	
161813		St. p.	Vera	53	27	48.5	14.3	3.7			1896	Seattle, Wash.	Seattle, Wash.	
161792		St. y.	VERGANA	128	87	125.7	17.8	9.3			1897	Newburg, N. Y.	New York, N. Y.	
25845		St. p.	Vermont	1,124	1,011	261.4	36.0	9.5			1871	Shelburne, Vt.	Burlington, Vt.	
161750		St. p.	Vermont	810	660	166.0	26.6	13.3	2,008		1895	Chester, Pa.	New York, N. Y.	
161855		St. p.	Verne Swain	134	134	122.0	22.6	5.0			1883	Stillwater, Minn.	Rock Island, Ill.	
161581		St. p.	Vernie Mac	123	123	127.0	24.7	4.9	160		1892	Wabasha, Minn.	Memphis, Tenn.	
161794		St. p.	Vernon	61	61	95.6	20.8	4.4			1897	Geneva, Ala.	Panama, Fla.	
161871		St. p.	Verona	6	6	43.2	11.0	2.0			1891	Depue, Ill.	Memphis, Tenn.	

^a Formerly st. y. ^b Athens.

^a Formerly st. a. Golden Eagle. ^b Formerly st. p. Joseph Nixon.

^a Formerly st. p. O. & C. R. E. Ferry No. 2. ^b Formerly st. p. Thomas Hunt.

^a Formerly st. y. Clara. ^b Estimated.

MERCHANT STEAM VESSELS OF THE UNITED STATES—Continued.

Official No.	Signal letters.	Rig.	Name of vessel.	Gross tonnage.	Net tonnage.	Length.	Breadth.	D. pth.	Nominal horsepower.	Indicated horsepower.	When built.	Where built.	Home port (where permanent document issued).
161560		St. a.	Veronica	1,093	660	202.0	34.8	18.0			1896	Milwaukee, Wis.	Niagara Falls, N. Y.
25633		St. a.	Vesper	331	202	145.6	22.1	8.1	91		1871	Wilmington, Del.	Philadelphia, Pa.
161737		St. a.	Vesper	16	11	42.0	12.0	4.0		12	1895	Lowell, Mass.	Newburyport, Mass.
161709		St. a.	Vesta	58	29	75.0	17.7	7.6	85		1892	Baltimore, Md.	Boston, Mass.
161713		St. y.	Vesta	70	45	67.0	16.5	8.7			1893	Brooklyn, N. Y.	New York, N. Y.
161716		St. a.	Vesta	11	5	45.1	7.5	3.5	25		1892	Boston, Mass.	Newburyport, Mass.
25629		St. a.	Vester	81	55	96.0	18.4	7.3	70		1876	Boothbay, Me.	Greenport, N. Y.
11474		St. p.	Victor	168	128	126.0	24.6	7.3			1854	Athens, N. Y.	Bridgeport, Conn.
25910		St. c. bt.	Victor	101	73	99.1	17.4	7.0			1875	Lockport, Ill.	Chicago, Ill.
25632		St. y.	Victor	24	10	44.0	20.0	3.7			1878	Wilmington, Del.	Philadelphia, Pa.
161705		St. a.	Victor	10	10	52.4	13.0	4.6		35	1893	Scranton, Mass.	Philadelphia, Pa.
161707		St. a.	Victor	40	27	59.0	15.0	5.7			1893	Tacoma, Wash.	Tacoma, Wash.
161746		St. p.	Victor	128	138	139.5	28.0	4.6			1894	Monteith Land'g. W. Va.	Wheeling, W. Va.
161749		St. a.	Victor	26	18	63.2	13.5	4.4			1897	Vergerues, Va.	Hurlington, Vt.
161748		St. a.	Victor	13	11	43.0	12.3	4.4			1897	Toledo, Ohio	Toledo, Ohio
16144		St. a.	Victoria	192	116	96.3	28.0	10.4	250		1899	Patchogue, N. Y.	Patchogue, N. Y.
25968		St. a.	Victoria	77	38	62.1	17.5	8.8			1872	Detroit, Mich.	Detroit, Mich.
95523		St. a.	Victoria	12	12	47.5	11.0	5.9			1878	Camden, N. J.	Albany, N. Y.
161807		St. p.	Victoria	718	409	174.1	35.4	5.9			1896	Ashwood, La.	Vicksburg, Miss.
161811		St. p.	Victoria	55	30	75.0	20.5	5.0			1897	Seattle, Wash.	New York, N. Y.
161820		St. a.	Victoria	3,502	2,112	361.1	40.1	19.0			1870	St. Michael, Alaska.	St. Michael, Alaska.
161828	K. N. R. M.	St. a.	Victorian	1,503	609	242.3	39.0	15.5			1891	Dunbarton, Scotland	Tacoma, Wash.
161685	K. J. N. T.	St. a.	Victorine		8	54.0	10.3	3.0			1891	Portland, Oreg.	Do.
161592		St. a.	Victorine		52	49	70.0	15.6	3.3		1892	Clayton, N. Y.	Savannah, Ga.
161644		St. p.	Victorine Alert		103	68.6	23.5	4.2			1898	Lake Arthur, Cal.	Brahear, La.
91017		St. a.	Victory	2,774	8,339	367.5	48.3	22.9		1,600	1877	San Francisco, Cal.	San Francisco, Cal.
161758		St. p.	Vienna	178	178	153.0	26.0	4.5			1896	Chicago, Ill.	Cleveland, Ohio
161829		St. a.	Vigilant	4,115	2,934	321.8	45.2	18.5	3,000		1890	Columbus, Miss.	Mobile, Ala.
16462	K. H. S. N.	St. a.	Vigilant	48	24	64.8	17.5	7.4			1890	Chester, Pa.	New York, N. Y.
161614		St. p.	Vigilant	129	129	112.0	25.0	3.5			1898	Kingston Point, N. Y.	Do.
161735		St. a.	Vigilant	15	7	47.5	12.0	5.2	140		1898	Pittsburg, Pa.	Pittsburg, Pa.
161743		St. a.	Vigilant	50	34	58.4	16.7	9.3			1894	Boston, Mass.	Provincetown, Mass.
161767		St. a.	Vigilant	372	253	128.0	24.5	12.0			1894	Ballard, Wash.	Pt. Townsend, Wash.
161796		St. a.	Vigilant	21	15	55.4	12.7	5.6			1897	Port Huron, Mich.	Port Huron, Mich.
161835		St. a.	Vigilant	79	71	92.6	16.0	5.2			1897	Alexandria, Va.	Washington, D. C.
115740		St. a.	Viking	77	38	89.0	18.0	8.0			1894	Philadelphia, Pa.	Philadelphia, Pa.
161556		St. y.	Viking	13	6	45.2	10.6	5.1			1881	Camden, N. J.	New York, N. Y.
161812		St. a.	Vikimo	1,117	943	217.4	37.1	15.0	4		1898	Bath, Me.	Portland, Me.
161731		St. a.	Viking	234	192	114.0	24.0	10.0	290		1899	Buffalo, N. Y.	Port Huron, Mich.
161755		St. a.	Viking	7	6	31.8	8.0	4.1	17		1894	Wilmington, Del.	Wilmington, Del.
161769		St. a.	Vim	27	19	48.0	16.1	7.1			1895	Boston, Mass.	Boston, Mass.
25965		St. a.	Vim	36	18	59.9	16.5	7.0			1897	Noank, Conn.	New York, N. Y.
161578		St. a.	Vim	22	11	50.6	17.3	4.3	185		1872	South Boston, Mass.	Boston, Mass.
161690		St. a.	Vinal Haven	149	74	84.0	22.7	7.6	250		1887	East Providence, R. I.	Philadelphia, Pa.
61643		St. p.	Vincennes	81	51	98.5	29.0	3.3			1892	Searsport, Me.	Rockland, Me.
161871		St. a.	Vindex	11	7	41.2	12.2	3.6			1896	Higginsport, Ohio	Evansville, Ind.
160747	K. M. W. T.	St. y.	Vinita	48	31	74.9	13.2	8.3			1896	Bridgeport, Conn.	Bridgeport, Conn.
161564		St. p.	Vinita	15	10	44.7	11.2	4.0	15		1897	New York, N. Y.	New York, N. Y.
80942		St. y.	Vint Stillings	177	177	131.6	31.0	4.8			1897	Peekskill, N. Y.	Philadelphia, Pa.
161789	K. N. G. S.	St. y.	Viola I	93	53	108.6	18.1	8.7	200		1891	Metropolis, Ill.	Omaha, Nebr.
161827	K. D. B. R.	St. y.	Viola	25	13	63.7	12.3	6.5			1896	South Boston, Mass.	New York, N. Y.
161558		St. a.	Viola	0	6	44.5	9.8	3.6	10		1894	New York, N. Y.	Boston, Mass.
161606		St. a.	Viola	30	16	60.8	14.0	5.5			1896	Delawanna, N. J.	Norfolk, Va.
161752		St. a.	Viola	6	5	25.5	8.3	3.2	6		1899	Saugatuck, Mich.	Buffalo, N. Y.
161596		St. a.	Violet	12	6	34.7	12.5	4.2			1896	Coles Island, S. C.	Charleston, S. C.
161817		St. a.	Violet	16	9	47.8	12.6	5.6	80		1887	Seattle, Wash.	Pt. Townsend, Wash.
161860		St. a.	Violet	18	9	58.2	12.2	3.1			1900	Benton Harbor, Mich.	Grand Haven, Mich.
161732		St. a.	Violet H	16	7	58.2	13.2	4.2			1895	Beaufort, N. C.	Beaufort, N. C.
160509		St. a.	Violet H. Haber	80	25	81.0	16.0	7.0			1895	Hartsville, La.	New Orleans, La.
161708		St. a.	Violeta	85	27	66.1	18.8	7.9			1891	Manitowoc, Wis.	Duluth, Minn.
161815		St. a.	Vira Kial	19	13	46.5	9.9	5.0			1893	Athens, N. Y.	New York, N. Y.
25968		St. a.	Virginia	50	29	70.5	21.0	5.5	50		1894	Oshkosh, Wis.	Seattle, Wash.
25965		St. p.	Virginia	980	663	251.0	34.7	7.0	800		1890	Philadelphia, Pa.	Norfolk, Va.
161325		St. a.	Virginia	83	46	70.5	15.0	5.5	60		1879	Wilmington, Del.	Baltimore, Md.
161854		St. a.	Virginia	1,606	979	268.2	35.8	12.8			1884	New Haven, Conn.	Bridgeport, Conn.
161712		St. a.	Virginia	118	83	113.2	19.0	9.6	300		1891	Cleveland, Ohio	Milwaukee, Wis.
161720		St. y.	Virginia	5	5	37.6	8.0	3.2			1892	Bordentown, N. J.	Tappanhook, Va.
161761		St. p.	Virginia	628	628	225.4	40.0	8.0			1892	New York, N. Y.	St. Louis, Mo.
											1895	Cincinnati, Ohio	Pittsburg, Pa.

* Formerly st. p. a John L. Lashwood.

* Formerly st. a. Louise.

* Formerly st. a. Hercules.

* Formerly British st. a. a Parthia.

* Formerly British st. a. a Victoria.

* Formerly * st. p. Mary B. Williams.

* Formerly st. a. Louise.

* Formerly st. a. S. J. Lennox.

* Formerly * st. p. White Oak.

* Formerly st. y. Panjab.

* Formerly st. a. Willie Cade.

* Formerly st. y. Alcede.

* Formerly st. a. Ivy M. Leatham.

† Estimated.

: Composite.

MERCHANT STEAM VESSELS OF THE UNITED STATES—Continued.

Official No.	Signal letters.	Rig.	Name of vessel.	Gross tonnage.	Net tonnage.	Length.	Breadth.	Depth.	Nominal horsepower.	Indicated horsepower.	When built.	Where built.	Home port (where permanent document issued).
161775		St. p.	Virginia	614	667	Feet. 156.0	Feet. 36.6	Feet. 13.3	600		1896	Chester, Pa.	New York, N. Y.
161791		St. a.	Virginia	21	14	72.4	10.8	4.3			1897	Alexandria Bay, N. Y.	Cape Vincent, N. Y.
161449	K. P. M. W.	St. y.	VIRGINIA	441	212	169.4	26.0	14.8		1,100	1900	Bath, Me.	New York, N. Y.
161505		St. a.	Virginia Dare	187	129	100.0	20.6	6.0	155		1888	Wilmington, Del.	Do.
25884		St. a.	Virginia Ehrman	71	55	90.0	12.8	8.3	292		1873	Baltimore, Md.	Do.
25876		St. a.	Virginia Jackson	82	56	77.9	12.5	7.7			1873	Philadelphia, Pa.	Do.
161516		St. y.	Vision	45	32	87.5	16.3	5.4			1843	Greenpoint, N. Y.	Wilmington, Del.
161586		St. y.	Vita	69	48	88.0	14.0	6.8			1888	Trenton, Mich.	Detroit, Mich.
161501		St. a.	Viva	30	17	79.4	14.5	5.2			1882	Chicago, Ill.	Chicago, Ill.
161599		St. y.	Viva	28	22	75.1	13.0	7.8			1883	Bristol, R. I.	New York, N. Y.
161703		St. p.	Vivian	75	75	90.0	21.0	3.8	165		1896	Lyon, Iowa	Rock Island, Ill.
161812		St. a.	Vivian	11	7	40.8	9.5	4.7			1898	Portland, Me.	Portland, Me.
161843		St. a.	Vivian	8	6	41.0	8.9	2.7			1899	Snow Hill, Md.	Chincoteague, Va.
77368		St. y.	Vixen	9	9	50.5	9.5	3.7			1899	Northbend, Ohio	Cincinnati, Ohio
110275		St. y.	Volante	32	24	82.0	11.1	5.9	104		1875	Buffalo, N. Y.	Marquette, Mich.
161747		St. y.	Volante	10	5	45.1	9.7	5.0			1894	Portland, Me.	Boston, Mass.
161594		St. a.	Volga	19	9	48.3	13.3	4.4			1888	Astoria, Oreg.	Pt. Townsend, Wash.
161727		St. a.	Volga	71	48	67.0	18.4	4.0			1894	Portland, Oreg.	Portland, Oreg.
161574		St. a.	Volunteer	97	48	85.0	20.1	8.0			1887	Philadelphia, Pa.	Baltimore, Md.
161578		St. a.	Volunteer	64	32	72.0	18.8	8.5			1888	Bordentown, N. J.	New York, N. Y.
161580		St. a.	Volunteer	92	46	83.5	20.5	9.5	122		1848	Trenton, N. Y.	Do.
161591		St. a.	Volunteer	34	17	58.0	10.9	5.0			1887	Fort Howard, Wis.	Milwaukee, Wis.
161592		St. a.	Volunteer	20	12	48.0	10.6	4.0	20		1888	Trenton, Mich.	Cleveland, Ohio
161605		St. a.	Volunteer	20	12	49.0	10.6	4.0			1888	Ludington, Mich.	Milwaukee, Wis.
161674		St. p.	Volunteer	313	221	149.0	25.0	4.2			1891	Pittsburg, Pa.	Pittsburg, Pa.
161738		St. a.	Volunteer	40	25	62.6	18.7	5.2	150		1894	Philadelphia, Pa.	Norfolk, Va.
161832		St. p.	Volunteer	79	25	51.0	12.6	3.0			1896	Footner, Wash.	Portland, Oreg.
161543		St. p.	Vovager	212	148	134.4	23.8	4.1			1885	Pittsburg, Pa.	Pittsburg, Pa.
23674		St. a.	Vulcan	250	223	121.6	23.9	7.9	108		1842	New York, N. Y.	Bridgeport, Conn.
157076		St. a.	Vulcan	62	31	78.8	17.6	7.9			1882	Athens, N. Y.	Baltimore, Md.
161610		St. a.	VULCAN	1,733	1,306	260.0	38.0	19.5			1889	Cleveland, Ohio	Cleveland, Ohio
161658		St. y.	Vulcan	19	18	68.2	10.9	4.0			1891	Detroit, Mich.	Toledo, Ohio
161698		St. p.	Vulcan	327	219	144.0	28.0	7.9			1892	Portland, Oreg.	Portland, Oreg.
161638		St. p.	Vulcan	183	122	135.0	24.0	4.0			1899	Brownsville, Pa.	Pittsburg, Pa.
W.													
81222		St. y.	W. B.	50	36	57.5	12.7	6.1	100		1889	Poughkeepsie, N. Y.	Cape Vincent, N. Y.
81669		St. bgo.	W. Seig	94	47	66.0	16.6	4.0			1898	St. Michael, Alaska	Portland, Oreg.
107006		St. p.	W. B. Calderwood	85	85	112.0	24.5	4.6			1893	Cincinnati, Ohio	Cincinnati, Ohio
26860		St. a.	W. B. Castle	172	110	114.5	20.5	11.0	375		1882	Cleveland, Ohio	Duluth, Minn.
80827		St. p.	W. B. Duncan	575	575	201.0	45.0	7.4			1881	Jeffersonville, Ind.	Cairo, Ill.
81391		St. a.	W. B. Morley	1,747	1,585	240.0	42.5	20.9			1892	Marine City, Mich.	Detroit, Mich.
81649		St. p.	W. C. Bradley	1,175	1,175	163.0	28.1	3.9			1898	Columbus, Ga.	Apalachicola, Fla.
81564		St. p.	W. C. Hite	641	404	156.0	36.0	6.0			1897	Jeffersonville, Ind.	Louisville, Ky.
81535		St. a.	W. D. REE	2,760	2,692	398.4	45.0	23.5			1896	Cleveland, Ohio	Cleveland, Ohio
80361		St. a.	W. E. Gladwin	121	60	110.8	27.0	9.0			1873	Philadelphia, Pa.	New York, N. Y.
80846		St. a.	W. E. Street	104	52	92.0	22.0	9.3			1881	do	Albany, N. Y.
81000		St. p.	W. F. Nisbet	576	576	200.0	35.0	6.1			1883	Jeffersonville, Ind.	Cincinnati, Ohio
80026		St. a.	W. F. Taylor	63	31	62.0	13.0	7.6	35		1867	Richmond, Va.	Newbern, N. C.
81542		St. a.	W. G. Butman	25	7	53.3	15.4	6.4			1896	East Boothbay, Me.	Rockland, Me.
76510	K. Q. C. S.	St. a.	W. G. Hall	595	390	158.0	30.6	12.8			1884	Port Blakely, Wash.	Honolulu, H. I.
81434		St. a.	W. G. Harrow	84	42	85.0	19.0	9.2			1893	Port Huron, Mich.	Chicago, Ill.
81617		St. a.	W. G. Mason	99	54	84.0	20.5	10.5			1908	do	Buffalo, N. Y.
81408		St. a.	W. G. WILMOT	150	76	90.0	23.3	11.0			1892	West Bay City, Mich.	Pittsburg, Pa.
81285		St. a.	W. H. Brewer	32	25	57.7	11.5	4.0			1882	Charlotte, N. Y.	Rochester, N. Y.
80833		St. a.	W. H. Doan	11	5	41.9	12.2	4.5	140		1881	Lorain, Ohio	Chicago, Ill.
81599		St. p.	W. H. Evans	729	408	182.5	36.0	6.2			1898	Ballard, Wash.	Baltimore, Md.
81677		St. p.	W. H. Frost	261	166	135.0	42.8	7.0			1899	New Baltimore, N. Y.	Albany, N. Y.
81362		St. a.	W. H. GILBERT	2,820	2,200	328.0	42.5	20.5			1892	West Bay City, Mich.	Detroit, Mich.
583		St. p.	W. H. Grapevine	293	252	142.6	30.1	8.6			1898	Mount City, Ill.	St. Louis, Mo.
81291		St. a.	W. H. Harrison	91	52	92.0	20.1	6.8	140		1890	Alsea, Oreg.	Astoria, Oreg.
81325		St. a.	W. H. Hill	14	7	48.6	11.9	4.7	30		1898	Eria, Pa.	Eria, Pa.
81683	K. P. N. S.	St. a.	W. H. Kruger	489	252	160.0	34.8	11.8			1899	Aberdeen, Wash.	San Francisco, Cal.
81637		St. a.	W. H. Myers	94	64	89.0	24.0	11.2			1898	Benton Harbor, Mich.	Milwaukee, Wis.
28022		St. a.	W. H. Mohler	36	18	55.5	14.8	6.0			1864	Philadelphia, Pa.	Washington, D. C.
81429		St. a.	W. H. Moore	10	6	45.2	11.2	6.1			1893	Port Clinton, Ohio	Cleveland, Ohio
81019		St. p.	W. H. Osborn	819	819	285.0	45.9	7.6			1884	Jeffersonville, Ind.	Pudnoch, Ky.
81253		St. a.	W. H. Sawyer	746	581	201.2	37.9	13.0			1899	West Bay City, Mich.	Boston, Mass.

¹ Formerly st. a. Governor Hamilton.

² Formerly st. y. J. P. Tarvin.

³ Formerly st. a. Rosaline.

⁴ Formerly st. a. D. L. Flanagan.

⁵ Formerly *st. p. Alex. Montgomery No. 2.

⁶ Formerly { a schooner James G. Blaine.

{ Hawaiian st. a. W. G. Hall.

⁷ Formerly { est. a. J. G. Loane.

{ U. S. S. Zeta.

{ est. a. Zeta.

[†] Estimated.

MERCHANT STEAM VESSELS OF THE UNITED STATES—Continued.

Official No.	Signal letters.	Rig.	Name of vessel.	Gross tonnage.	Net tonnage.	Length.	Breadth.	Depth.	Nominal horsepower.	Indicated horsepower.	When built.	Where built.	Home port (where permanent document issues).
						Feet.	Feet.	Feet.					
80266		St. a.	W. H. Scott	19	13	50.3	13.2	4.4			1872	Portland, Me.	New York, N. Y.
81-114		St. a.	W. H. Simpson	49	27	63.3	19.1	7.7	187		1869	Sheboygan, Wis.	Milwaukee, Wis.
812-20		St. a.	W. H. Stedman	152	7	46.0	9.6	3.5	18		1889	Houston, Tex.	Galveston, Tex.
81378		St. p.	W. H. Whiteman	31	31	71.5	23.6	3.9			1891	Newport, Ky.	Cincinnati, Ohio.
81204		St. a.	W. I. Babcock	63	31	71.0	17.4	10.0	100		1888	Buffalo, N. Y.	Buffalo, N. Y.
81112		St. a.	W. J. Carter	235	171	122.0	24.0	9.6			1886	Milwaukee, Wis.	Grand Haven, Mich.
81474		St. a.	W. J. Hingston	22	11	52.8	13.9	5.8			1894	Buffalo, N. Y.	Erie, Pa.
81368		St. a.	W. J. Latta	26	16	59.8	16.5	5.0			1892	Wilmington, Del.	Philadelphia, Pa.
81153		St. a.	W. J. McArthur	18	9	47.9	11.1	4.3			1888	Erie, Pa.	Erie, Pa.
80841		St. a.	W. L. Ewing	43	21	71.3	14.6	8.0			1868	Chicago, Ill.	Chicago, Ill.
80198		St. a.	W. L. Wetmore	819	700	213.7	33.4	12.6	600		1871	Cleveland, Ohio	Buffalo, N. Y.
81640		St. a. p.	W. M. Brock	12	8	55.0	11.0	3.0			1898	St. Albert, Mo.	St. Louis, Mo.
80798		St. a.	W. M. Wood	58	29	74.4	17.0	7.2	200		1890	Philadelphia, Pa.	Pittsburg, Pa.
81398		St. a.	W. N. Peckham	17	8	43.0	13.2	6.2			1892	Buffalo, N. Y.	Buffalo, N. Y.
81530		St. p.	W. O. Hughart	67	57	78.4	16.8	4.3	200		1894	Conway, Mich.	Cincinnati, Ohio.
81613		St. a.	W. P. Fuller	49	21	76.5	18.5	5.3			1898	Benicia, Cal.	San Francisco, Cal.
81447		St. a.	W. P. Ketchum	946	759	225.0	37.0	13.5			1893	West Bay City, Mich.	Chicago, Ill.
81024		St. a.	W. P. Theum	206	168	132.5	24.3	8.2			1884	Lorain, Ohio	Port Huron, Mich.
814-2		St. a.	W. R. Beckman	12	6	45.0	11.0	4.0			1882	Erie, Pa.	Erie, Pa.
81602		St. p.	W. R. Graham	137	86	125.0	31.0	4.0			1896	Pittsburg, Pa.	Pittsburg, Pa.
81126		St. a.	W. R. Stafford	744	546	184.4	34.2	12.2			1886	West Bay City, Mich.	Detroit, Mich.
81551		St. p.	W. S. Cook	724	456	161.8	35.9	6.3			1896	Savannah, Ga.	Savannah, Ga.
81822		St. p.	W. S. Stratton	94	51	75.9	16.0	3.1			1898	Seattle, Wash.	St. Michael, Alaska.
81442		St. a.	W. T. Daggett	32	25	71.4	14.6	3.0			1882	Port Caswell, N. C.	Wilmington, N. C.
81085		St. p.	W. T. Gallaher	27	27	77.0	14.0	2.5			1888	Kingston, Tenn.	Chattanooga, Tenn.
81525		St. p.	W. T. Howell	244	154	160.0	31.0	3.7			1895	Jeffersonville, Ind.	New Orleans, La.
81479		St. p.	W. T. Harwell	33	24	72.9	15.9	2.8	180		1894	Nashville, Tenn.	Memphis, Tenn.
80754		St. p.	W. Y. Wilson	620	494	163.9	30.0	8.0			1890	Keyport, N. J.	Perth Amboy, N. J.
81667		St. a.	W. W. Carr	74	27	89.8	17.6	6.0			1899	Madisonville, La.	New Orleans, La.
80967		St. a.	W. W. Graham	69	14	59.0	15.0	6.0	50		1883	Philadelphia, Pa.	Norfolk, Va.
81208		St. p.	W. W. Neff	69	44	68.0	24.0	5.5			1879	Oakdash, Wis.	Milwaukee, Wis.
80894		St. p.	W. W. O'Neil	778	778	201.0	46.2	8.0			1881	Pittsburg, Pa.	Pittsburg, Pa.
81471		St. a.	W. J. Connell	43	21	64.4	15.7	6.3			1894	Buffalo, N. Y.	Oswego, N. Y.
100168		St. a.	W. Freeland Daizell	81	55	78.9	18.2	8.5			1875	Philadelphia, Pa.	New York, N. Y.
81638	K. N. V. D.	St. a.	WADAN	163	111	81.0	20.0	10.4	350		1890	do	Charleston, S. C.
120445		St. p.	Wabash	182	182	120.0	32.0	4.0			1881	Dubuque, Iowa	Evansville, Ind.
81527		St. p.	Wabasha	44	44	80.0	22.0	2.9	140		1894	Wabasha, Minn.	La Crosse, Wis.
81392		St. a.	Wachusett	75	37	77.0	21.5	7.2			1891	Newburg, N. Y.	New York, N. Y.
81544	K. M. R. L.	St. y.	Wachusett	59	40	92.4	15.0	7.2			1896	New York, N. Y.	Newark, N. J.
136473	K. M. C. J.	St. y.	WACOTTA	893	401	220.0	32.0	17.5	1,000		1894	Bath, Me.	St. Paul, Minn.
80641		St. a.	Wade Hampton	713	72	96.9	20.6	8.9	246		1877	Charleston, S. C.	Fernandina, Fla.
81340	K. L. S. J.	St. y.	WADENA	246	151	158.8	20.8	11.0			1891	Cleveland, Ohio	New York, N. Y.
81361		St. p.	Wahoo	32	22	66.0	18.6	3.6			1892	Silver Springs, Fla.	Jacksonville, Fla.
128382	K. N. M. T.	Na. y.	Waiikiiki	18	15	49.6	9.1	3.5			1886	Cambridge, Md.	New York, N. Y.
81065		St. p.	Wakafield	571	465	160.8	28.1	8.6	1,350		1885	Wilmington, Del.	Washington, D. C.
80765		St. a.	Waldo A. Avery	70	58	78.8	16.8	7.9	85		1880	Bay City, Mich.	Duluth, Minn.
89659	J. V. L. P.	St. sbp.	Walla Walla	1,069	2,164	310.0	40.6	30.3			1881	Chester, Pa.	New York, N. Y.
81445		St. a.	Wallace B. Flint	99	49	75.5	21.9	9.6			1892	Wilmington, Del.	Do.
81221		St. a.	Waller	56	28	80.6	14.9	7.2	180		1887	Buffalo, N. Y.	Buffalo, N. Y.
81233		St. a.	Wallowa	184	92	111.6	23.9	11.6			1889	Portland, Ore.	Seattle, Wash.
80897		St. a.	Wallula	1,924	1,415	260.2	39.8	21.9	1,850		1882	Cleveland, Ohio	Cleveland, Ohio
81644		St. a.	WALLULA	167	85	99.6	22.7	12.6			1899	San Francisco, Cal.	Portland, Ore.
81223		St. a.	Walrus	18	12	36.2	6.4	4.2			1889	do	Kodiak, Alaska.
81601		St. p.	Walsh	5-2	348	150.2	32.0	5.0			1898	Port Blakeley, Wash.	Portland, Wash.
81004		St. a. bt.	Walston	132	97	95.3	17.8	9.0			1883	Buffalo, N. Y.	Bridgeton, N. J.
81278		St. a.	Walter	32	16	83.6	16.2	7.1	50		1890	Baltimore, Md.	Baltimore, Md.
81320		St. a.	Walter D	136	123	101.6	27.0	5.8	120		1891	Toledo, Ohio	Toledo, Ohio
81841		St. a.	Walter J	9	6	29.4	8.4	4.2			1896	Tonawanda, N. Y.	Buffalo, N. Y.
81267	K. J. G. W.	St. a.	Walter Adams	271	175	133.0	24.3	12.8			1890	Noank, Conn.	Greenport, N. Y.
36527		St. p.	Walter Brett	671	465	213.6	27.5	8.4			1861	East Hadam, Conn.	Albany, N. Y.
89904		St. a.	Walter Cryler	26	22	68.8	12.7	4.4	20		1882	Buffalo, N. Y.	Grand Haven, Mich.
1858		St. a.	Walter Hackett	44	22	68.5	16.8	7.8			1868	Empire City, Ore.	San Francisco, Cal.
26843		St. a.	Walter Ross	24	16	61.0	12.8	5.2	40		1867	Philadelphia, Pa.	Bangor, Me.
81695		St. p.	Walter Royal	9	7	48.0	9.0	3.9			1900	Orient, N. Y.	Greenport, N. Y.
81263		St. a.	Walter Vail	726	641	200.0	35.0	13.3			1890	West Bay City, Mich.	Milwaukee, Wis.
81642		St. a.	WALTER A. LUCKENBACH	434	295	124.5	26.0	16.2	800		1899	Philadelphia, Pa.	New York, N. Y.
128219		St. a.	Walter E. Sutton	41	30	58.2	16.2	7.0			1884	Camden, N. J.	Providence, R. I.
81214		St. a.	Walter H. Stone	35	17	64.2	16.5	6.7			1889	Sandusky, Ohio.	Sandusky, Ohio.
80757		St. a.	Walter J. Tice	89	19	68.0	17.0	7.0			1879	Newburg, N. Y.	New York, N. Y.
80973		St. a.	Walter L. Frost	1,823	1,203	228.7	36.9	12.9			1883	Detroit, Mich.	Ogdensburg, N. Y.

1 Formerly at a. Indian.
 2 Formerly at p. F. C. A. Denkmann.
 3 Formerly at y. Eleanor.

4 Formerly at y. Canvas Back.
 5 Formerly } s at p. Mary Benton.
 6 Formerly } s U. S. Q. M. D. Mary Benton.

7 Formerly at a. } s Alpha.
 8 Formerly at a. } s Gov. Tilden.
 9 Formerly at a. } s Charles H. Fox.

† Estimated.

MERCHANT STEAM VESSELS OF THE UNITED STATES—Continued.

Official No.	Signal letters.	Rig.	Name of vessel.	Gross tonnage.	Net tonnage.	Length.	Breadth.	Depth.	Nominal horsepower.	Indicated horsepower.	When built.	Where built.	Home port (where permanent document issued).
80944		St. a.	Walter P. Warren	14	7	Feet. 62.0	Feet. 14.0	Feet. 4.5			1882	Bath, N. Y.	Albany, N. Y.
80476		St. a.	Walter W. Betts	28	14	56.6	14.0	4.5			1875	Athens, N. Y.	New York, N. Y.
81052		St. a.	Walter W. Richards	22	13	47.6	13.0	5.9			1884	West Bay City, Mich.	Duluth, Minn.
81618		St. p.	WALTHAM	16	8	48.0	8.0	4.0			1888	Meadowville, Pa.	Richmond, Va.
81632		St. a.	WALTHAM	353	186	124.0	28.3	15.0			1886	Philadelphia, Pa.	Fall River, Mass.
81323		St. a.	Walton II	32	16	62.2	15.5	6.6			1891	Duluth, Minn.	Duluth, Minn.
81185	K. D. T. Q.	St. y.	Wampanoag	28	14	56.1	12.0	8.2			1887	Brooklyn, N. Y.	Newport, R. I.
81075	K. U. C. Q.	St. y.	WANDA	111	55	128.5	18.0	10.4			1885	Greenpoint, N. Y.	New York, N. Y.
81377		St. y.	Wanda	20	13	60.4	12.6	4.4			1892	Detroit, Mich.	Detroit, Mich.
81444		St. p.	Wanda	197	98	92.3	27.8	4.0			1898	Augusta, Ga.	Sevanuah, Ga.
80940		St. a.	Wanderer	35	24	52.4	20.0	6.3			1861	Naasan, New Providence	Philadelphia, Pa.
81275		St. a.	Wanderer	212	125	124.2	23.8	11.4	1600		1890	Port Blakeley, Wash.	Pt. Townsend, Wash.
81279		St. a.	Wanderer	14	8	39.7	9.8	3.4	150		1890	Newton, Mass.	C. Arlington, S. C.
81312		St. a.	Wanderer	108	54	85.3	21.1	10.0			1890	Wilmington, Del.	Newport News, Va.
81540		St. a.	Wanderer	281	161	124.5	28.8	8.3			1896	Tomkins Cove, N. Y.	New York, N. Y.
81590		St. p.	Wanderer	84	84	100.0	21.0	2.6			1897	Clinton, Iowa	Rock Island, Ill.
81225		St. y.	Wandle	10	10	51.5	9.0	4.4			1889	Nyack, N. Y.	New York, N. Y.
141090		St. y.	Wanaka	22	12	55.0	16.7	5.6			1889	West Bay City, Mich.	Detroit, Mich.
81206		St. a.	Waneta	19	9	38.2	14.4	4.3			1898	City Island, N. Y.	Bridgeport, Conn.
81507		St. y.	WAPIITI	83	57	100.2	13.2	5.8			1895	West Bay City, Mich.	Port Huron, Mich.
81272		St. y.	Waquoit	17	8	52.4	11.0	4.7			1887	Boston, Mass.	Hyannis, Mass.
81852		St. p.	War Eagle	747	498	250.0	38.0	6.0			1899	Madison, Ind.	St. Louis, Mo.
145222		St. a.	Warwick	24	16	56.7	13.8	6.9			1880	Huffalo, N. Y.	Toledo, Ohio.
80580		St. p.	Warren	480	356	142.0	33.4	12.0			1850	Brooklyn, N. Y.	New York, N. Y.
80937		St. a.	Warren	316	216	184.0	37.6	7.0			1862	Cincinnati, Ohio	New Orleans, La.
81057		St. a.	Warrior	48	44	91.6	22.9	10.0	1200		1884	San Francisco, Cal.	Los Angeles, Cal.
8781		St. p.	Warwick	691	429	191.0	30.5	10.1			1873	Greenport, N. Y.	Providence, R. I.
80994		St. a.	Warwick	39	28	67.9	16.5	5.3			1883	New York, N. Y.	New York, N. Y.
81530		St. a.	Wash Gray	105	68	87.5	19.0	9.0			1898	Jeffersonville, Ind.	Louisville, Ky.
81416		St. p.	Wash Honshell	134	134	157.0	26.6	4.0			1892	Cincinnati, Ohio	Cincinnati, Ohio.
81310	K. J. R. V.	St. a.	Washington	1,248	697	246.0	46.9	15.5			1891	Wilmington, Del.	Washington, D. C.
81386		St. a.	Washington	1,217	918	193.2	46.5	15.4			1891	Chester, Pa.	New York, N. Y.
81434		St. a.	Washington	11	6	45.8	10.9	3.8		60	1893	Chicago, Ill.	Mobile, Ala.
81811	K. M. G. S.	St. y.	Washington	61	48	89.5	14.2	8.5			1895	Nyack, N. Y.	New York, N. Y.
81699	K. M. F. J.	St. ship.	WASHINGTON	2,898	2,003	312.1	42.6	24.0			1887	West Hartlepool, Eng.	Do.
80675		St. a.	Wasp	17	17	51.0	12.5	3.5			1-78	Pittsburg, Pa.	Vicksburg, Miss.
81257		St. a.	Wasp	25	15	50.9	14.0	5.2		80	1880	Eagle Harbor, Wash.	Seattle, Wash.
81495		St. a.	Wasp	19	18	43.1	14.1	4.3			1884	Brooklyn, N. Y.	New York, N. Y.
80719	K. M. D. H.	St. a.	Watch Hill	35	26	71.1	14.4	8.2			1879	Newburg, N. Y.	Do.
81500		St. a.	Watch Hill	27	25	58.0	10.4	2.9	20	20	1886	Golconda, Ill.	Paducah, Ky.
80867		St. a.	Water Nymph	25	13	57.6	13.0	6.2			1891	San Francisco, Cal.	San Francisco, Cal.
81651		St. a.	Water Nymph	38	20	69.0	12.0	5.0			1890	Baltimore, Md.	Baltimore, Md.
80496		St. a.	Water Witch	11	5	48.0	10.2	4.4			1874	Greenbay, Wis.	Mobile, Ala.
80980		St. a.	Waubun	55	37	72.9	18.0	8.0	40		1887	Chicago, Ill.	Detroit, Mich.
81184		St. a.	Wau Hun	63	31	72.9	18.0	8.3			1896	Rush Point, La.	Milwaukee, Wis.
81010		St. p.	Waukesha	57	57	105.0	24.4	3.0			1883	Saugatuck, Mich.	New Orleans, La.
128115		St. a.	Waukon	137	93	96.3	18.3	7.6			1883	Saugatuck, Mich.	Grand Haven, Mich.
80432		St. a.	Waverly	1,104	980	191.2	33.7	13.4	490		1874	Bufile, N. Y.	Sandusky, Ohio.
81347		St. a.	Wawa	16	10	44.0	10.5	4.4	125		1891	Fort Howard, Wis.	Marquette, Mich.
81324		St. a.	WAWATAM	1,656	1,528	268.0	38.2	19.6			1891	Cleveland, Ohio	Duluth, Minn.
81047		St. y.	Wa Wa Yanda	13	7	47.5	12.5	3.0			1883	Noank, Conn.	New York, N. Y.
80919		St. a.	Wawenoc	49	30	61.0	15.1	6.4			1892	Wiscasset, Me.	Portland, Me.
145197		St. a.	Wayne Iabell	31	15	70.9	14.4	5.9	50		1876	East Saginaw, Mich.	Port Huron, Mich.
80910		St. y.	Wayward	42	21	68.6	16.4	8.3			1882	Brooklyn, N. Y.	Detroit, Mich.
82984		St. a.	Webb's Transfer Ferry	10	10	57.3	13.8	2.2			1898	Jamestown, Ind.	Evansville, Ind.
20505		St. a.	Welcome	1	10	47.0	16.5	6.0			1850	East Boston, Mass.	New York, N. Y.
80582		St. a.	Welcome	58	28	82.0	17.5	8.9			1876	Milwaukee, Wis.	Chicago, Ill.
80634	St. c. bt.	Welcome	96	65	109.4	17.5	6.0				1877	Chicago, Ill.	Do.
80675		St. a.	Welcome	222	140	120.0	25.0	8.0			1874	Fort Howard, Wis.	Milwaukee, Wis.
80886		St. a.	Welcome	22	11	64.8	16.3	5.6			1883	Chicago, Ill.	Memphis, Tenn.
81203		St. a.	Welcome	10	5	42.7	12.0	4.5		0	1888	Sheboygan, Wis.	Milwaukee, Wis.
81278		St. a.	Welcome	77	35	85.0	20.9	10.0			1890	do	Do.
81301		St. a.	Welcome	58	29	68.7	17.1	9.6	1150		1890	Buffalo, N. Y.	Duluth, Minn.
81492		St. a.	Welcome	212	129	80.0	21.0	9.5			1894	St. Clair, Mich.	Port Huron, Mich.
81649		St. p.	Welcomes	45	28	70.0	14.5	4.5			1897	Greenville, Miss.	Memphis, Tenn.
84707		St. p.	Welcomes	20	21	56.2	12.5	2.8			1900	Coquille, Oreg.	Cova Bay, Oreg.
80809		St. p.	Weldon	8	6	69.8	12.4	7.2	6		1881	Bluff Point, N. C.	Edenton, N. C.
81545		St. a.	Wellington	45	28	69.8	15.2	2.8			1897	Ford, Ky.	Louisville, Ky.
80763		St. p.	Wellington R. Hurt	252	218	154.0	23.0	6.5	400		1877	East Saginaw, Mich.	Sandusky, Ohio.
81180		St. a.	Wemple	101	140	128.0	22.7	6.7			1888	Portsmouth, Va.	Norfolk, Va.
81671		St. p.	Wenatchee	77	48	78.8	14.6	3.0			1899	Wenatchee, Wash.	Seattle, Wash.

1 Formerly British schooner Wanderer.

2 Formerly st. a. Laura.

3 Formerly st. a. T. M. Moore.

4 Formerly st. p. Day Star.

5 Formerly British st. ship. Oxford.

6 Formerly st. a. Charles West.

7 Formerly st. a. T. R. Morrill.

8 Formerly st. y. Winifred.

9 Formerly schooner Quarantine.

10 Estimated.

11 Center wheel.

MERCHANT STEAM VESSELS OF THE UNITED STATES—Continued.

Official No.	Signal letters.	Rig.	Name of vessel.	Gross tonnage.	Net tonnage.	Length.	Breadth.	Depth.	Nominal horsepower.	Indicated horsepower.	When built.	Where built.	Home port (where permanent document issued).
10522 ¹		St. a.	Wendell Goodwin	77	34	116	18.4	4.3	90		1879	Greenpoint, N. Y.	New York, N. Y.
814-0		St. p.	Wenona	63	33	96.4	20.0	4.0			1893	Cincinnati, Ohio	Cincinnati, Ohio.
80670		St. p.	Wenona	439	317	145.0	30.0	7.8	300		1882	Wilmington, Del.	Camden, N. J.
81473		St. y.	WENONAH	10	10	65.0	8.0	3.0			1894	Pittsburg, Pa.	Pittsburg, Pa.
81521		St. p.	Wenona	27	19	40.4	9.6	3.4			1898	St. Michael, Alaska	St. Michael, Alaska.
80714		St. a.	Wesley Stoney	30	15	68.4	15.0	6.0	28		1879	Yanacaw, N. J.	New York, N. Y.
81638		St. a.	Wesley A. Gove	70	25	74.5	18.5	8.0			1884	Boston, Mass.	Boston, Mass.
81161		St. p.	West Brooklyn	740	555	174.2	34.5	12.5	200		1897	Newburg, N. Y.	New York, N. Y.
81530		St. a.	Westchester	20	12	42.7	14.1	6.2			1896	Long Island City, N. Y.	Do.
81282		St. p.	West End	47	17	60.5	20.5	6.0			1890	Brownsville, Pa.	Wheeling, W. Va.
81446		St. a.	West Farms	19	9	44.6	12.5	5.6	50		1893	Long Island City, N. Y.	New York, N. Y.
81244		St. a.	West Jersey	20	16	49.0	12.0	6.0	30		1891	Camden, N. J.	Camden, N. J.
81184		St. a.	Westport	211	154	124.0	31.2	9.5	75	150	1898	San Francisco, Cal.	San Francisco, Cal.
81844		St. p.	West Rambo	105	102	107.0	22.0	3.6			1884	LeClaire, Iowa	La Crosse, Wis.
10290		St. p.	West Side	870	422	144.0	30.0	12.8			1872	Wilhamsburg, N. Y.	Camden, N. J.
80703		St. a.	Westerly	41	20	64.6	16.7	6.0			1879	Myatie, Conn.	Stonington, Conn.
81249		St. a.	Western Union	144	92	98.6	25.0	9.1	350		1889	Camden, N. J.	New York, N. Y.
80504		St. p.	Westfield	609	442	202.0	33.0	13.0			1892	Brooklyn, N. Y.	Do.
80668		St. p.	Westford	302	223	134.0	25.8	11.6	290		1869	Trenton, Mich.	Eric, Pa.
80993		St. p.	Westmoreland	846	673	198.3	32.3	12.5			1843	Baltimore, Md.	Baltimore, Md.
80190		St. a.	Westover	617	397	165.0	28.0	12.0	491		1873	Wilmington, Del.	Chicago, Ill.
80985		St. a.	Weymouth	43	21	70.0	17.0	7.4	95		1869	Boston, Mass.	Charleston, S. C.
80644		St. p.	What Cheer	214	175	117.0	23.0	7.0	80		1867	Keyport, N. J.	Providence, R. I.
80645		St. a.	Whitesway	49	34	60.8	12.8	6.9			1882	Oakland Beach, R. I.	Newark, N. J.
81594		St. y.	Whim Wham	133	78	88.4	23.4	4.8			1898	Jacksonville, Fla.	Buffalo, N. Y.
80639		St. p.	Whisper	362	362	184.9	38.2	6.8			1878	Jellisonville, Ind.	Shieldsboro, Miss.
80432		St. p.	Whisper	33	33	75.0	20.0	3.2			1881	Ashland, Ky.	Cincinnati, Ohio.
80912	K. I. N. V.	St. y.	Whisper	24	17	62.5	11.5	4.5			1882	Harlem, N. Y.	New York, N. Y.
81198		St. a.	White A-h.	117	58	92.6	22.0	9.6	150		1898	Brooklyn, N. Y.	Do.
80041		St. a.	White Fawn	24	14	44.0	11.7	6.4			1868	Passaic, N. J.	Boston, Mass.
81190		St. a.	White Rose	74	37	70.0	19.8	8.7	200		1892	Tottenville, N. Y.	Philadelphia, Pa.
75618		St. a.	White Star	377	290	136.3	25.7	12.4			1874	Owego, N. Y.	Port Huron, Mich.
81450		St. a.	White Star	9	7	42.0	11.0	4.0			1883	Bridgeport, Conn.	New Haven, Conn.
80544		St. a.	White Water	61	30	78.0	18.4	7.3	75		1878	Camden, N. J.	Pittsburg, Pa.
81336		St. a.	White Wings	12	6	42.6	10.3	4.6	108		1891	Boston, Mass.	Boston, Mass.
81607		St. a.	White Wing	17	8	69.4	16.7	8.3			1898	Seattle, Wash.	Seattle, Wash.
80924		St. a.	White and Price	13	6	43.0	11.5	5.6			1882	Brooklyn, N. Y.	New York, N. Y.
81290		St. p.	WHITEHALL	1,088	811	196.0	37.4	14.1			1890	Newburg, N. Y.	Do.
81122		St. a.	Whitesboro	1,195	144	114.0	31.0	9.0	75		1886	San Francisco, Cal.	San Francisco, Cal.
80173	J. K. N. C.	St. p.	Whitsey	1,337	767	235.5	35.0	17.1	720		1871	Wilmington, Del.	New Orleans, La.
81426		St. a.	Whit	9	6	47.8	7.6	4.0			1893	Berwick, La.	Brashear, La.
81440		St. a.	Why Not	14	14	72.0	16.5	3.2			1893	Franklin, La.	Do.
81519		St. y.	Why Not	12	8	49.4	10.3	5.1			1895	Clifton, N. Y.	New York, N. Y.
81681		St. p.	Wichita	96	96	136.0	28.0	3.0			1881	Little Rock, Ark.	Memphis, Tenn.
81002		St. a.	Wiconico	141	96	122.0	19.7	10.1			1900	Pocomoke City, Md.	Tappanhook, Va.
81501		St. a.	Wigwam	40	23	72.0	17.3	6.0	50	85	1895	San Francisco, Cal.	San Francisco, Cal.
81487		St. y.	Wilber	13	9	46.2	8.2	4.2	60		1891	Chicago, Ill.	Chicago, Ill.
81606		St. p.	Wilbur Crimmin	124	59	80.0	19.4	2.7			1898	Coupeville, Wash.	Newburyport, Mass.
81370		St. y.	Wild Cat	121	104	90.0	22.5	4.6	30	120	1892	Alameda, Cal.	San Francisco, Cal.
81333	K. J. P. M.	St. y.	Wild Duck	233	116	138.4	24.0	11.0			1891	Boston, Mass.	New York, N. Y.
81022		St. a.	Wildwood	53	26	66.6	15.6	5.2			1884	Rainier, Oreg.	Port Townsend, Wash.
81508		St. a.	Wildwood	7	6	39.1	10.0	3.6	25		1896	Gloucester, N. J.	Philadelphia, Pa.
81143		St. a.	Wiley M. Egan	1,677	1,340	252.2	39.8	20.0	200		1887	Cleveland, Ohio.	Chicago, Ill.
81653		St. y.	WILLADA	93	44	102.9	16.8	9.8			1896	Wilmington, Del.	New York, N. Y.
80804	J. V. D. T.	St. shp.	Willamette	2,562	1,605	315.6	39.2	21.8			1891	Chester, Pa.	Do.
81345		St. a.	Willard	14	11	60.0	10.0	5.0			1892	Chicago, Ill.	Cincinnati, Ohio.
81420		St. a.	Willard	35	17	60.8	14.4	4.4			1892	Portsmouth, Va.	Norfolk, Va.
80453		St. a.	Willard Clapp	22	12	49.9	13.0	4.7			1874	Portland, Me.	Portland, Me.
81546		St. y.	Willawalla	28	21	75.0	10.6	6.4			1896	Poughkeepsie, N. Y.	A. Bany, N. Y.
81502		St. p.	Will Davis	150	75	100.8	23.6	2.6	145		1895	Lyons, Iowa	Rock Island, Ill.
81618		St. a.	Will H. Wood	44	22	72.2	16.6	7.6			1884	New Orleans, La.	Pittsburg, Pa.
81619		St. a.	Will and Harry	10	7	39.8	12.0	4.0			1896	Ashtabula, Ohio	Cleveland, Ohio.
81517		St. p.	Will J. Chammas	281	177	160.0	30.0	4.1			1895	Jeffersonville, Ind.	Paducah, Ky.
80907		St. a.	William D.	32	16	54.6	14.0	6.8			1872	New Brunswick, N. J.	New Haven, Conn.
81292		St. a.	William D.	51	25	70.0	19.2	7.0			1892	Ashtabula, Ohio	Cleveland, Ohio.
81600		St. a.	William H.	38	26	60.5	17.0	5.6			1868	Ashtabula Harbor, Ohio	Do.
80613		St. a.	Wm. Armstrong	181	90	100.0	30.0	6.0			1876	Ogdensburg, N. Y.	Ogdensburg, N. Y.
81128	K. D. M. J.	St. a.	William Baylics	290	291	118.0	26.0	16.5			1896	Esch, Me.	New Bedford, Mass.
81050		St. a.	William Chabot	1,581	1,246	246.6	36.9	19.4			1884	Cleveland, Ohio	Cleveland, Ohio.
80685		St. a.	William Coleman	10	10	52.6	13.7	5.6			1883	Athens, N. Y.	New York, N. Y.
81706		St. a.	William Coleman	69	47	74.4	20.6	6.0			1890	do	Albany, N. Y.

¹ Formerly at. Atlantic.² Formerly at. Martha.³ Formerly at. y. Howard.⁴ Formerly schooner J. Maria Scott.⁵ Formerly U. S. Engineer *st. p. Wichita.[†] Estimated.

MERCHANT STEAM VESSELS OF THE UNITED STATES—Continued.

Official No.	Signal letters.	Rig.	Name of vessel.	Gross tonnage.	Net tonnage.	Length.	Breadth.	Depth.	Nominal horsepower.	Indicated horsepower.	When built.	Where built.	Home port (where permanent document issues).
81424	K. P. M. N.	St. a.	William Coley	193	116	121.5	26.0	8.7			1893	Tottenville, N. Y.	New York, N. Y.
81328		St. a.	William Conners	15	10	41.4	11.1	4.1	45		1891	Brewer, Me.	Bangor, Me.
80636		St. a.	William Cramp	56	28	69.0	17.5	7.5	52		1877	Philadelphia, Pa.	Philadelphia, Pa.
81431		St. a.	Wm. Dickinson	78	49	78.2	19.5	10.9	750		1893	Benton Harbor, Mich.	Chicago, Ill.
81216		St. a.	William Dinadale	44	22	57.0	16.5	7.3			1889	Brooklyn, N. Y.	New York, N. Y.
81586		St. p.	Wm. Duffey	78	78	126.0	21.2	8.7			1897	Higginsport, Ohio	Wheeling, W. Va.
81702		St. a.	WILLIAM EDENBORN	5,085	4,431	478.0	52.0	25.2			1900	West Bay City, Mich.	Duluth, Minn.
80726		St. a.	William Edwards	1,272	973	225.0	35.8	18.2			1879	Abbott Bridge, Ohio	Sandusky, Ohio.
81670		St. p.	Wm. Elliott	171	148	107.0	31.0	6.0			1899	Georgetown, S. C.	Georgetown, S. C.
80669		St. p.	William Ernst	197	197	140.0	25.2	4.0			1878	Covington, Ky.	Cincinnati, Ohio.
26512		St. p.	William Fletcher	155	91	135.0	22.0	8.0			1864	Keyport, N. J.	New York, N. Y.
80573		St. a.	William Floyd	85	42	100.0	18.3	5.7	100		1876	Deering, Me.	Beaufort, N. C.
80939		St. a.	William Fuller	43	26	64.1	15.0	7.3			1882	Athens, N. Y.	New York, N. Y.
80748		St. bce.	Wm. Gilbert	71	51	96.0	16.0	6.0			1879	Oswego, N. Y.	Capri Vincent, N. Y.
81400		St. c. ht.	William Hengerer	125	90	91.0	17.0	9.0			1894	Phoenix, N. Y.	Buffalo, N. Y.
80446		St. a.	William Kemp	49	24	68.5	17.0	7.0			1873	New Baltimore, N. Y.	Portland, Me.
81435		St. a.	Wm. Kennedy	86	43	74.8	20.5	10.4			1893	Buffalo, N. Y.	Cleveland, Ohio.
81592		St. p.	William Kyle	35	23	89.4	18.7	3.0			1897	Franklin, La.	Bradford, La.
81459		St. a.	William McAvoy	31	15	56.0	14.5	6.6	80		1893	Bordentown, N. J.	Trenton, N. J.
81568		St. a.	Wm. McCarthy	80	54	70.3	18.3	10.2	519		1897	Benton Harbor, Mich.	Chicago, Ill.
81598		St. a.	Wm. McGee	24	16	46.2	13.3	5.4			1898	Buffalo, N. Y.	Mobile, Ala.
80552		St. a.	William Marvel	68	58	87.0	23.5	6.7			1875	Fall River, Mass.	Boston, Mass.
80963		St. a.	William Maxwell	43	21	68.6	17.0	6.8			1883	Chicago, Ill.	Chicago, Ill.
81199		St. a.	Wm. Orr	31	16	60.4	14.7	6.2			1888	New Baltimore, N. Y.	Albany, N. Y.
80470		St. a.	William Orton	73	36	79.7	19.2	7.4			1871	Brooklyn, N. Y.	Mobile, Ala.
19539		St. a.	William Penn	48	27	73.8	15.9	6.6	121		1860	Philadelphia, Pa.	Philadelphia, Pa.
80194		St. a.	Wm. Richards	19	9	44.0	12.1	6.0	20		1873	Manitowoc, Wis.	Grand Haven, Mich.
80918		St. a.	William Rolla	28	14	56.0	15.8	7.6			1882	Saugatuck, Mich.	Chicago, Ill.
80782		St. a.	Wm. Rudolph	267	209	145.0	23.6	9.0	209		1890	Mount Clemens, Mich.	Milwaukee, Wis.
81021		St. a.	William Schaubel, jr.	45	22	63.5	16.0	6.7			1884	Philadelphia, Pa.	New York, N. Y.
80851		St. c. ht.	Wm. Spencer	131	105	96.0	17.7	9.0			1881	Havana, N. Y.	Plattsburg, N. Y.
80745		St. a.	William Sprague	49	24	68.4	16.2	7.5			1880	Boston, Mass.	Boston, Mass.
81152		St. a.	Wm. Stevenson	34	23	56.5	14.8	8.8			1887	Buffalo, N. Y.	Buffalo, N. Y.
150206		St. p.	William Stone	430	320	146.0	29.0	8.8			1892	Brooklyn, N. Y.	Boston, Mass.
81354		St. p.	Wm. Towle	96	63	90.9	18.0	3.5			1891	Metropola, Ill.	Paducah, Ky.
81105		St. a.	Wm. A. Cumming	76	40	65.0	16.3	5.7			1885	South Norwalk, Conn.	New Haven, Conn.
81025		St. a.	Wm. A. Haskell	1,530	1,440	242.5	37.0	14.2			1884	Detroit, Mich.	Ogdensburg, N. Y.
81001		St. a.	Wm. A. Johnson	25	12	55.5	14.9	6.6			1883	Baltimore, Md.	Baltimore, Md.
80552		St. a.	Wm. A. Wells	68	41	76.5	17.0	8.2	60		1873	Pocomoke, Md.	Greensport, N. Y.
81448		St. p.	William A. Winant	99	58	90.0	25.0	2.5			1883	Baldwinsville, N. Y.	Edenton, N. C.
81489		St. c. ht.	Wm. B. Kirk	116	93	85.2	14.1	4.0			1887	Saugatuck, Mich.	Port Huron, Mich.
26889		St. a.	William B. Minter	25	12	53.0	15.0	6.0	20		1868	Norfolk, Va.	Norfolk, Va.
80794		St. a.	William B. Rogers	92	63	96.0	16.0	4.3			1880	Athens, N. Y.	Newark, N. J.
85949		St. a.	William B. Snow	32	16	57.0	15.3	6.5			1886	Philadelphia, Pa.	New York, N. Y.
80435		St. a.	William C. Nicol	30	15	61.6	16.5	6.7			1874	Philadelphia, Pa.	New York, N. Y.
80004		St. a.	Wm. C. Redfield	370	240	182.0	33.0	10.0	90		1865	East Albany, N. Y.	Albany, N. Y.
80806		St. a.	William C. Turner	28	14	54.3	15.2	6.0	45		1881	Philadelphia, Pa.	Savannah, Ga.
81251	K. G. T. H.	St. a.	Wm. E. Chapman	281	140	124.8	29.7	11.7	250		1889	Brooklyn, N. Y.	New York, N. Y.
10855		St. a.	Wm. E. Cleary	41	20	62.0	16.6	7.3			1864	Philadelphia, Pa.	Boston, Mass.
81166		St. c. ht.	Wm. E. Cleary	140	110	96.0	17.5	9.0	140		1867	Lockport, N. Y.	Buffalo, N. Y.
81437		St. a.	William E. Doran	171	142	79.4	23.0	8.6	230		1893	Philadelphia, Pa.	Trenton, N. J.
20586		St. a.	Wm. E. Ferguson	71	44	72.5	21.5	7.8			1873	do	New York, N. Y.
81668		St. a.	WILLIAM F. REIS	4,744	3,154	416.0	50.0	24.0			1900	Cleveland, Ohio	Cleveland, Ohio.
80401		St. a.	Wm. E. Rooney	11	5	40.9	12.8	4.2	18		1873	Toledo, Ohio	Toledo, Ohio.
81271		St. c. ht.	Wm. E. Witter	133	105	91.0	17.7	9.3			1890	Ithaca, N. Y.	Stonington, Conn.
81414		St. a.	William F. Hallstead	33	19	44.0	14.0	4.6			1892	Buffalo, N. Y.	Buffalo, N. Y.
80506		St. a.	Wm. F. Havemeyer	110	55	102.5	20.6	9.4			1875	Camden, N. J.	New York, N. Y.
81493	K. M. C. W.	St. a.	Wm. F. McCauley	149	74	90.0	21.0	11.2	300		1894	do	Savannah, Ga.
81089		St. a.	William F. Reed	30	15	57.7	13.2	5.8			1885	Glenwood, N. Y.	New York, N. Y.
91372		St. p.	William F. Romer	890	503	221.7	32.9	12.3			1881	Baltimore, Md.	do
81317		St. a.	William F. Sauber	2,053	1,708	291.0	41.0	19.8			1891	West Bay City, Mich.	Cleveland, Ohio.
8875		St. p.	Wm. G. Horner	122	122	125.0	22.5	4.0			1872	Pittsburg, Pa.	Pittsburg, Pa.
80007		St. a.	William H. Beaman	30	16	60.0	13.6	5.6	20		1862	Philadelphia, Pa.	New York, N. Y.
80445		St. a.	William H. Beard	28	14	54.0	14.7	6.2	40		1874	Brooklyn, N. Y.	do
80970		St. a.	William H. Clark	69	34	74.1	18.0	8.0			1883	Boston, Mass.	Boston, Mass.
81358		St. a.	Wm. H. Gallison	58	29	68.9	18.2	8.4	175		1892	do	do
80879		St. a.	Wm. H. Gratwick	20	10	48.1	12.8	6.6			1882	Buffalo, N. Y.	Buffalo, N. Y.
81145		St. a.	William H. Gratwick	1,687	1,178	265.5	40.5	19.4			1887	West Bay City, Mich.	Niagara Falls, N. Y.
81427		St. a.	WILLIAM H. GRATWICK	2,818	2,202	328.0	42.5	20.5			1893	do	Cleveland, Ohio.
81587		St. a.	Wm. H. Jenks	37	25	50.4	16.2	7.1			1897	Brooklyn, N. Y.	New York, N. Y.
80670		St. a.	Wm. H. Lockwood	48	29	55.8	16.0	5.0			1878	South Norwalk, Conn.	New Haven, Conn.

‡ Formerly st. b. Pacific.

§ Formerly st. p. Patrol.

¶ Formerly st. a. George L. Hammond.

* Formerly st. a. } a General U. S. Grant.

† Formerly st. a. } b Mary R. McKillop.

‡ Formerly st. a. Quaker City.

§ Formerly st. p. Mason L. Weems.

¶ Formerly st. p. Evan Williams.

† Estimated.

MERCHANT STEAM VESSELS OF THE UNITED STATES—Continued.

Official No.	Signal letters.	Rig.	Name of vessel.	Gross tonnage.	Net tonnage.	Length.	Breadth.	Depth.	Nominal horsepower.	Indicated horsepower.	When built.	Where built.	Home port (where permanent document issues).
						Feet.	Feet.	Feet.					
81628	K. N. R. F.	St. a.	William H. Moody	250	176	115.0	27.5	8.2			1898	Essex, Mass.	Gloucester, Mass.
80440		St. a.	William H. Phillips	103	69	85.0	25.0	7.6			1881	Norfolk, Va.	New York, N. Y.
80414		St. a.	Wm. H. Seymour	52	26	68.0	17.3	8.5	80		1874	Essex, Mass.	Marquette, Mich.
81120		St. a.	William H. Stevens	1,332	1,025	212.4	37.2	13.7			1886	West Bay City, Mich.	Buffalo, N. Y.
80226		St. a.	Wm. H. Vanderbilt	78	30	76.5	18.5	8.2			1871	Philadelphia, Pa.	New York, N. Y.
81263		St. a.	Wm. H. Walker	33	16	59.7	15.8	7.1			1890	Athens, N. Y.	Do.
81164		St. a.	William H. Wolf	2,265	1,791	285.0	42.3	19.2	800		1887	Milwaukee, Wis.	Chicago, Ill.
81027		St. a.	Wm. J. Averell	1,693	1,425	241.7	36.7	14.5			1884	Detroit, Mich.	Ogdensburg, N. Y.
81893		St. a.	Wm. J. Bradley	81	55	73.0	19.5	9.5			1900	Camden, N. J.	Philadelphia, Pa.
81119		St. a.	Wm. J. Avelin	75	87	77.3	19.7	8.2			1888	Athens, N. Y.	New York, N. Y.
81442		St. a.	William J. Sewell	61	30	70.8	17.6	9.6	150		1893	Philadelphia, Pa.	Do.
80988		St. p.	Wm. J. Young, Jr.	191	191	130.0	30.0	4.0	250		1882	Dubuque, Iowa	Rock Island, Ill.
81635		St. a.	WILLIAM K. KAVANAUGH	203	138	124.5	20.2	9.3			1898	Buffalo, N. Y.	St. Louis, Mo.
81092		St. a.	Wm. L. Proctor	117	56	104.0	20.0	10.0			1883	Buffalo, N. Y.	Ogdensburg, N. Y.
81263		St. a.	William L. Scott	54	37	67.9	17.4	10.0	150		1890	do.	Buffalo, N. Y.
157447		St. a.	William L. Strong	47	31	75.6	18.2	6.0			1896	Tottenville, N. Y.	New York, N. Y.
81154		St. a.	William M. Dove	58	9	50.0	13.5	6.5	24		1887	Baltimore, Md.	Philadelphia, Pa.
80330		St. a.	Wm. M. Flanders	14	29	78.4	18.7	7.5			1872	East Boston, Mass.	Pensacola, Fla.
81171		St. p.	Wm. M. Hoag	452	431	150.0	32.0	5.6			1887	East Portland, Oreg.	Portland, Oreg.
81092		St. a.	William M. Merwin	64	35	57.8	16.5	4.9	150		1885	Milford, Conn.	New Haven, Conn.
80438		St. a.	William N. Beach	43	21	66.0	17.0	7.0			1873	Philadelphia, Pa.	New York, N. Y.
28548		St. a.	William O. Brown	55	20	65.5	17.5	8.2			1882	Buffalo, N. Y.	Do.
81217		St. a.	Wm. P. Condon	68	34	75.2	18.0	7.8	150		1889	Camden, N. J.	Georgetown, S. C.
81785		St. a.	WILLIAM P. PALMER	2,293	1,609	242.0	42.0	26.6			1890	Cleveland, Ohio	Cleveland, Ohio
81567		St. a.	WILLIAM R. LINN	4,328	3,196	400.0	48.3	23.9			1894	Chicago, Ill.	Duluth, Minn.
80416		St. a.	Wm. S. Anderson	25	13	57.4	13.3	5.5			1874	Aquackoneck, N. J.	New York, N. Y.
81297		St. a.	Wm. S. Brunstar	45	22	63.0	17.2	7.0	23		1890	Baltimore, Md.	Newark, N. J.
80169		St. a.	Wm. S. Earl	24	12	55.0	14.8	5.8			1880	Philadelphia, Pa.	Albany, N. Y.
80751		St. a.	Wm. S. McGowan	124	66	80.3	26.0	8.0			1880	Boston, Mass.	Boston, Mass.
81611		St. a.	Wm. S. Stokley	83	35	96.5	18.0	8.4			1875	Philadelphia, Pa.	Philadelphia, Pa.
80864		St. p.	William T. Hart	971	822	281.0	42.0	10.4	64		1881	do.	Boston, Mass.
81379		St. a.	William T. Seward	12	12	39.0	15.5	4.3			1876	Greenport, N. Y.	Greenport, N. Y.
81175		St. a.	William T. Stockton	36	16	68.8	10.6	3.0			1885	Jacksonville, Fla.	Jacksonville, Fla.
81094		St. a.	WM. CASTLE RHODES	2,176	1,340	242.0	42.0	26.6			1900	Lorain, Ohio	Cleveland, Ohio
80417	J. P. R. T.	St. shp.	Williamsport	1,283	910	248.4	37.1	18.3	166		1874	Philadelphia, Pa.	Philadelphia, Pa.
26322		St. a.	Willie	19	9	54.8	12.0	5.0	42		1866	do.	Aibony, N. Y.
80102		St. a.	Willie	71	35	78.0	18.4	9.0			1869	New Brunswick, N. J.	Perth Amboy, N. J.
81101		St. p.	Willie	82	55	65.0	15.5	4.8			1893	Seattle, Wash.	Seattle, Wash.
81524		St. a.	Willie	38	19	56.0	16.0	6.9			1885	Brooklyn, N. Y.	New York, N. Y.
143392		St. a.	Willie C	15	10	40.2	14.0	4.8	50		1896	Philadelphia, Pa.	Philadelphia, Pa.
88317		St. a.	Willie Brown	16	8	49.0	12.0	2.3			1884	Harlem, N. Y.	Brashear, La.
28178		St. a.	Willie Welch	19	10	47.0	13.0	6.0			1871	Buffalo, N. Y.	Port Huron, Mich.
81586		St. p.	Willie C. Wagnon	151	151	135.0	25.3	4.0			1867	Bordentown, N. J.	New York, N. Y.
88644		St. a.	Willis T.	11	7	41.7	9.4	4.1			1897	Gadsden, Ala.	Mobile, Ala.
81704		St. a.	Wilmington	161	110	122.7	22.5	6.7	250		1883	Philadelphia, Pa.	Wilmington, N. C.
81683		St. a.	WILMINGTON	225	93	88.0	22.0	12.2			1890	Wilmington, Del.	Wilmington, Del.
76745		St. p.	Wilson P. Foss	58	39	64.2	18.0	8.1			1893	Brooklyn, N. Y.	New York, N. Y.
81302		St. a.	Wilmot	163	132	119.0	23.7	4.1			1889	Pittsburg, Pa.	Pittsburg, Pa.
81475		St. a.	Windsor	102	67	81.5	24.0	8.5			1890	Tottenville, N. Y.	New York, N. Y.
81413		St. a.	Windsor	193	140	74.4	50.0	4.0			1894	Summersville, N. Y.	Rockchester, N. Y.
81621		St. a.	Wing H.	54	28	71.0	18.5	8.0	45		1892	Baltimore, Md.	Camden, N. J.
81638	K. N. R. F.	St. a.	WINGFRED	14	11	43.5	14.5	4.5			1898	Patchogue, N. Y.	Charleston, S. C.
81636		St. p.	Winnifred	116	116	120.7	22.5	3.7			1890	Bath, Me.	New York, N. Y.
81363		St. a.	Winnifred	9	6	34.8	8.5	3.5			1887	Middleport, Ohio	Wheeling, W. Va.
81369		St. p.	Winnifred	21	21	58.0	9.5	3.9			1892	San Francisco, Cal.	Astoria, Oreg.
80184		St. a.	Winnifred	71	36	80.0	18.3	8.7			1870	Pittsburg, Pa.	Pittsburg, Pa.
81679		St. p.	Winnifred	10	7	30.8	7.5	1.5			1890	New Brunswick, N. J.	Perth Amboy, N. J.
80956		St. a.	Winnifred	649	400	155.0	33.8	12.4	100		1899	Newbern, Tenn.	Memphis, Tenn.
81280		St. a.	Winnifred	20	10	47.0	13.2	5.7			1890	New York, N. Y.	New York, N. Y.
28243		St. a.	Winnifred	290	186	128.0	22.0	17.4	400		1885	Noank, Conn.	Stonington, Conn.
81182		St. a.	Winnifred	18	9	55.0	13.1	4.5	150		1887	Cleveland, Ohio	Port Huron, Mich.
81441		St. a.	Winnifred	91	68	76.8	17.6	6.8			1893	Bath, Me.	Bath, Me.
77004	K. L. D. H.	St. a.	Winnifred	1,445	1,445	200.0	38.0	17.5			1891	Essex, Mass.	Boston, Mass.
157200	K. M. B. W.	St. y.	Winnifred	143	74	115.0	20.8	9.4	300		1894	Wilmington, Del.	New York, N. Y.
10510		St. a.	Winnifred	37	18	62.7	16.8	6.6			1880	Spartans Point, Md.	Port Huron, Mich.
81073		St. a.	Winnifred	56	28	76.6	18.5	8.6			1886	Norwich, Conn.	New York, N. Y.
80398		St. a.	Winnifred	1,619	1,425	228.2	35.6	14.8	500		1876	Green Bay, Wis.	Buffalo, N. Y.
26345		St. a.	Winnifred	23	11	56.4	13.5	5.0	48		1886	Buffalo, N. Y.	Buffalo, N. Y.
81043		St. a.	Winnifred	94	49	101.5	19.2	7.5	300		1884	Petty Island, N. J.	Port Huron, Mich.
80076		St. a.	Winnifred	130	60	94.0	23.2	11.6	378		1880	Bath, Me.	Bath, Me.
												San Francisco, Cal.	Los Angeles, Cal.

¹ Formerly st. a. Daley.

² Formerly st. a. { a William O. Brown.
b U. S. Sargan.

³ Formerly st. a. The Twin.

⁴ Formerly st. p. John O. Phillips.

⁵ Formerly st. a. John G. Christopher.

⁶ Formerly st. y. Dungeness.

⁷ Formerly st. a. G. W. Geor.

⁸ Estimated.

: Chain ferry

MERCHANT STEAM VESSELS OF THE UNITED STATES—Continued.

Official No.	Signal letters.	Rtg.	Name of vessel.	Gross tonnage.	Net tonnage.	Length.	Breadth.	Depth.	Nominal horsepower.	Indicated horsepower.	When built.	Where built.	Home port (where permanent document issues).
80760		Ga. a.	Wizard	40	25	64.0	18.3	6.0			1860	Greenpoint, N. Y.	Greenport, N. Y.
81809		St. a.	Wolcott	29	20	51.7	15.6	6.1			1898	East Boston, Mass.	Boston, Mass.
81876		St. a.	Woodman	17	13	60.0	12.0	3.0			1890	Plaquemine, La.	Blashear, La.
81123		St. a. p.	Wonder	24	18	68.5	13.0	5.0			1895	Toneda Lake, N. Y.	New York, N. Y.
81245		St. a.	Wonder	34	17	58.2	16.8	6.9			1889	Tottenville, N. Y.	Do
83145		St. a.	Woodruff	21	10	49.3	14.0	6.0			1870	New Brunswick, N. J.	Perth Amboy, N. J.
83164		St. a.	Woodruff	40	40	100.0	18.4	3.0			1891	New Martinsville, W. Va.	Paducah, Ky.
81544		St. p.	Woolfolk	489	261	144.6	30.6	5.5			1892	Chattanooga, Tenn.	Do
126937		St. p.	Wootan	888	712	191.5	36.5	13.6			1893	Marine City, Mich.	Buffalo, N. Y.
81432		St. a.	Wrestler	19	9	41.5	14.4	7.7			1870	Buffalo, N. Y.	Norfolk, Va.
8640		St. a.	Wrestler	198	99	118.2	25.5	13.2	490		1889	Buffalo, Mass.	Boston, Mass.
81244	K. G. H. V.	St. a.	Wright and Willis	29	12	51.0	17.0	4.2			1899	Battery Park, Va.	Norfolk, Va.
85678		St. a.	Wyandotte	149	74	118.6	22.2	10.4			1841	Newburgh, N. Y.	Perth Amboy, N. J.
81408		St. a.	WYANDOTTE	320	160	155.6	35.0	9.8			1892	Wyandotte, Mich.	Detroit, Mich.
80135		St. a.	Wyoming	350	291	153.7	28.6	8.5			1870	Wyandotte, Mich.	Perth Amboy, N. J.
81068		St. p.	Wyoming	833	541	171.0	36.7	12.4			1885	Wilmington, Del.	New York, N. Y.
81156		St. a.	Wyoming	1,953	1,739	241.0	39.9	14.9			1887	Buffalo, N. Y.	Buffalo, N. Y.
81033		St. a.	Wyona	26	13	58.6	12.0	3.0			1884	North Kingston, R. I.	Newport, R. I.
X.													
27013		St. a.	X. L.	20	10	47.0	11.5	5.5			1891	Apalachicola, Fla.	Apalachicola, Fla.
27020		Ga. p.	X Ray	13	8	59.5	11.9	2.8			1896	Berwick, La.	Blashear, La.
27022		Ga. a.	X Ray	32	22	55.7	16.4	5.6			1896	Bridgeport, Conn.	New York, N. Y.
27016		St. a.	Xiphias	24	12	50.5	14.5	5.1	40		1894	Noank, Conn.	Stonington, Conn.
Y.													
27601		St. p.	Yakima	173	173	117.6	26.0	6.5			1874	Port Gamble, Wash.	Pt. Townsend, Wash.
27630		St. a.	Yakima	1,906	1,657	279.0	40.5	20.6	1,850		1887	Cleveland, Ohio	Cleveland, Ohio
27638		St. y.	Yale	11	5	51.0	10.9	5.0			1890	Hiermont, N. Y.	New York, N. Y.
27665		St. a.	YALE	3,453	2,698	371.0	46.9	22.7			1895	Cleveland, Ohio	Cleveland, Ohio
27674		Ga. a.	Yankee Doodle	12	8	37.5	12.4	4.1			1900	Brooklyn, N. Y.	New York, N. Y.
27641		St. a.	Yarrow	43	31	63.3	15.2	4.9			1890	Porter, Oreg.	Cook Bay, Oreg.
115844	J. T. G. K.	St. shp.	Yemassee	1,879	1,379	228.4	34.0	20.4	500		1879	Philadelphia, Pa.	Philadelphia, Pa.
27617		St. a.	Yeopim	15	7	61.8	10.6	3.0			1881	Drummonds, N. C.	Edenton, N. C.
27673		St. a.	York State	89	71	68.8	24.6	6.1			1899	Ludington, Mich.	Grand Haven, Mich.
27636		St. a.	Younghigheny	115	114	115.0	31.6	4.0			1889	A. S. Labuda, Ohio	Erie, Pa.
27537		St. a.	Young America	136	68	101.0	20.2	8.0			1885	Bought of United States	Perth Amboy, N. J.
27644		St. a.	Young America	24	18	49.5	13.5	5.0			1891	Poughkeepsie, N. Y.	New York, N. Y.
27639	K. H. N. F.	St. shp.	YUCATAN	3,525	2,317	336.2	43.2	22.3	2,600		1890	Chester, Pa.	Do
27623		St. p.	Yukon	20	10	70.0	18.5	3.5			1883	St. Michael, Alaska	St. Michael, Alaska
27676		Na. p.	Yukon	33	17	48.4	24.9	3.0			1895	Rufus, Oreg.	Portland, Oreg.
27628		St. a.	Yulon	29	14	36.3	13.5	5.5			1846	Seattle, Wash.	Juneau, Alaska
27647	K. J. S. L.	St. a.	YULU	340	308	132.0	27.6	8.2			1891	West Bay City, Mich.	Boston, Mass.
27645	K. G. F. N.	St. bge.	Yuma	447	369	166.3	23.6	8.3	300		1889	Philadelphia, Pa.	Philadelphia, Pa.
27635		St. a.	YUMA	2,194	1,828	322.8	42.2	18.9			1898	Cleveland, Ohio	Cleveland, Ohio
Z.													
28098		St. a.	Z. Sargisson	13	6	39.0	11.4	5.3			1873	Winneconne, Wis.	Milwaukee, Wis.
28126		St. p.	Zalus Davis	46	46	90.0	18.6	3.4			1894	Dubuque, Iowa	Burlington, Iowa
28135		St. p.	Zanetta	164	164	149.1	23.8	5.6			1898	Marion, Ohio	Wheeling, W. Va.
28136	K. N. L. M.	St. shp.	Zealandia	2,730	1,718	377.6	37.1	26.2			1875	Govan, Scotland	San Francisco, Cal.
28127		St. a.	Zenith	95	47	63.1	21.5	11.3	1,100		1895	Benton Harbor, Mich.	Duluth, Minn.
28129		St. a.	ZENITH CITY	3,850	3,429	387.5	48.3	23.3	1,600		1895	Chicago, Ill.	Do
125966		St. c. bt.	Zenobia	142	117	93.1	17.9	9.3			1881	Lockport, N. Y.	New York, N. Y.
28074		St. p.	Zephyr	161	109	100.0	20.3	4.8	80		1871	Seattle, Wash.	Pt. Townsend, Wash.
28121		St. a.	Zero	24	15	57.3	13.6	5.3			1891	West Bay City, Mich.	Port Huron, Mich.
28137	K. P. F. M.	Ga. y.	Zeta	14	7	49.7	8.8	3.2			1899	Hloxli, Miss.	New Orleans, La.
28142		St. a.	Zet-a	44	22	58.8	17.4	6.9			1900	East Boston, Mass.	Boston, Mass.
28115		St. p.	Zinfandel	329	279	125.0	29.8	7.0	90	230	1889	San Francisco, Cal.	San Francisco, Cal.
28107		St. a.	Zingata	24	15	56.0	10.5	4.2			1884	Reisbank, N. J.	New York, N. Y.
28130		Na. y.	Zinnia	15	8	49.5	10.7	3.9			1892	Morris Heights, N. Y.	Baltimore, Md.
28132		St. y.	Ziyara	21	10	53.2	9.1	6.2			1890	Rome, N. Y.	Chicago, Ill.
28101		St. a.	Zopher Mills	185	121	120.5	25.3	8.0			1882	Wilmington, Del.	New York, N. Y.
28037		St. a.	Zouave	96	43	98.5	30.8	8.1			1861	Albany, N. Y.	Do
28134		St. y.	Zuleika	14	11	48.4	9.0	4.6			1893	Gloucester, N. J.	Boston, Mass.
28146		Na. y.	Zurich	11	11	38.5	11.6	6.6			1899	Marblehead, Mass.	Do

1 Formerly st. a. Georgiana.
 2 Formerly * st. p. City of Chattanooga.
 3 Formerly st. a. Dr. J. P. Whitbeck.
 4 Formerly st. a. Gov. H. M. Hoyt.
 5 Formerly st. shp. Santo Domingo.

6 Formerly st. a. Young America.
 7 Formerly * st. a. U. S. S. Young America.
 8 Formerly * st. a. British.
 9 Formerly * st. a. Hawaiian.
 10 Formerly st. a. bt. U. S. S. Foots.

11 Formerly * st. a. U. S. S. Zouave.
 12 Estimated.

PART III.

ALPHABETICAL LIST

OF

IRON AND STEEL VESSELS OF THE UNITED STATES.

(Steel vessels in SMALL CAPITALS.)

ABBREVIATIONS.—Bark, bk.; brig, bg.; barquentine, bkn.; brigantine, bgn.; ship, shp.; schooner, sch.; schooner-barge, *sch.; screw, scw.; sloop, slp.; steamer, ste.; wheel, st. p.; steamer, stern-wheel, *st. p.; steamer, screw, st. a.; steam barge, st. bgo.; steam yacht, st. y.

Official No.	Signal letters.	Rig or class.	Name of vessel.	Gross tonnage.	Net tonnage.	Length.	Breadth.	Depth.	When built.	Where built.	Home port (where permanent document issued).
						Feet.	Feet.	Feet.			
A.											
106518		St. a.	A. C. ROSE	150	75	100.0	22.0	9.6	1888	Philadelphia, Pa.	Baltimore, Md.
106834	K. J. P. S.	St. a.	A. D. THOMSON	1,390	1,075	265.0	38.0	24.0	1891	West Superior, Wis.	Duluth, Minn.
1055		St. p.	A. P. HURT	140	140	118.0	18.0	6.0	1880	Wilmington, Del.	Wilmington, N. C.
20061		Bgo.	A. R. Co. No. 78	342	332	143.2	22.8	11.1	1895	Elizabeth, N. J.	Philadelphia, Pa.
107429	K. N. T. H.	Bk.	Abby PARROT	1,943	1,705	264.0	39.0	23.5	1893	Dumbarton, Scotland	San Francisco, Cal.
107539	K. P. V. C.	St. a.	ABRAHAM MINIS	2-4	164	121.9	25.0	12.6	1900	Camden, N. J.	Savannah, Ga.
105238	J. M. R. P.	St. shp.	Acapulco	2,572	1,759	290.0	40.0	20.0	1873	Wilmington, Del.	New York, N. Y.
107523		St. a.	ADMIRAL	4,651	3,547	423.9	51.9	28.0	1899	Wyandotte, Mich.	Detroit, Mich.
107417	K. N. R. S.	St. shp.	ADMIRAL DEWEY	2,104	1,336	280.0	36.1	22.7	1898	Philadelphia, Pa.	Perth Amboy, N. J.
107522		St. a.	ADMIRAL DEWEY	152	103	95.7	21.0	11.5	1900	Port Richmond, N. Y.	New York, N. Y.
107425	K. N. S. W.	St. shp.	ADMIRAL FARRAGUT	2,104	1,336	280.0	36.1	22.7	1898	Philadelphia, Pa.	Perth Amboy, N. J.
107410	K. N. S. B.	St. shp.	ADMIRAL SAMPERSON	2,104	1,336	280.0	36.1	22.7	1898	do	do
107423	K. N. S. O.	St. shp.	ADMIRAL SCHLEY	2,104	1,336	280.0	36.1	22.7	1898	do	do
106145	K. B. D. J.	St. shp.	Advance	2,604	1,902	295.0	38.4	23.4	1882	Chester, Pa.	New York, N. Y.
107350		St. a.	AGUIRRE	41	28	69.4	17.5	5.3	1900	Baltimore, Md.	Baltimore, Md.
107455	K. P. C. F.	St. y.	AILEEN	178	100	132.8	20.0	10.6	1899	Chester, Pa.	Philadelphia, Pa.
75574	J. N. P. H.	St. a.	Alabama	1,427	1,382	243.3	38.0	16.2	1873	Wilmington, Del.	New York, N. Y.
106995		St. a.	ALABAMA	1,928	1,370	293.8	54.0	16.0	1893	Sparrows Point, Md.	Baltimore, Md.
106184	K. H. M. L.	St. shp.	Alameda	2,158	1,939	314.0	41.0	17.3	1883	Philadelphia, Pa.	San Francisco, Cal.
106194	K. B. Q. R.	St. shp.	Alamo	2,942	2,236	329.0	40.5	21.5	1883	Chester, Pa.	New York, N. Y.
105135		St. a.	Alaska	1,284	1,147	212.6	32.0	13.9	1871	Buffalo, N. Y.	Eric, Pa.
107458		St. a.	ALASKA	60	19	73.7	18.9	5.2	1899	Seattle, Wash.	New York, N. Y.
105909		St. p.	Albany	1,415	815	314.0	41.0	10.1	1880	Wilmington, Del.	do
106246		St. p.	Albany	1,059	825	195.5	36.0	13.3	1883	Newburgh, N. Y.	do
82543	K. L. S. P.	St. y.	ALBATROSS	74	42	100.2	16.1	8.2	1893	Wilmington, Del.	Philadelphia, Pa.
107309		St. h.	ALBERT	9	9	39.5	9.3	4.0	1897	Seattle, Wash.	Seattle, Wash.
107148		St. a.	ALBERT F. DEWEY	134	67	91.8	19.0	8.4	1895	Newport News, Va.	Kry West, Fla.
107408		St. a.	ALBERT H. ELLIS	117	79	84.6	19.0	8.8	1898	Philadelphia, Pa.	New York, N. Y.
106433		St. a.	Albert N. Hughes	92	46	83.3	19.1	8.2	1887	do	Philadelphia, Pa.
106927		St. p.	Alboraak	24	23	55.6	14.3	9.0	1891	Boston, Mass.	Boston, Mass.
107293	K. N. C. R.	St. y.	ALCEDO	532	335	172.0	24.0	15.1	1897	Wilmington, Del.	Philadelphia, Pa.
107227		St. a.	ALERT	42	29	71.4	17.0	6.2	1896	Buffalo, N. Y.	Cleveland, Ohio.
107237		Bgo.	ALEXANDER HOLLEY	2,721	2,552	391.5	46.0	22.0	1896	Superior, Wis.	Duluth, Minn.
105692		St. a.	Alexander Jones	134	69	96.0	22.0	11.2	1877	Baltimore, Md.	Wilmington, N. C.
107372		St. h.	ALEXANDER McDougall	3,696	2,662	413.0	50.0	22.0	1896	West Superior, Wis.	Duluth, Minn.
107242		Sch.	ALFRED KRUPP	3,219	3,134	352.0	44.2	22.3	1896	Chicago, Ill.	do
107383		St. a.	ALFRED W. BOOTH	117	79	84.6	19.0	8.8	1898	Philadelphia, Pa.	New York, N. Y.
106147		St. a.	Alfred and Edwin	102	70	80.0	21.6	7.7	1872	do	Newark, N. J.
105595	J. R. P. T.	St. shp.	Algiers	2,294	1,768	281.0	36.1	20.2	1876	Wilmington, Del.	New Orleans, La.
106774	K. H. N. P.	St. shp.	ALGOQUIN	2,932	2,257	276.0	43.0	19.0	1890	Philadelphia, Pa.	Philadelphia, Pa.
127281	K. N. Q. L.	St. a.	ALLAN JOY	1,113	655	229.7	37.2	14.0	1898	Chester, Pa.	Bridgeport, Conn.
106019	J. V. M. G.	St. shp.	Alleghany	2,014	1,423	250.0	38.5	16.6	1881	Philadelphia, Pa.	Baltimore, Md.
106442	K. D. N. C.	St. shp.	Alliance	2,985	2,205	303.0	42.0	15.0	1896	Chester, Pa.	New York, N. Y.
107487	K. P. J. B.	St. y.	ALOHA	206	147	136.0	20.3	10.3	1899	Brooklyn, N. Y.	do

1 Composite.

LIST OF IRON AND STEEL VESSELS OF THE UNITED STATES—Continued.

Official No.	Signal letters.	Rig or class.	Name of vessel.	Gross tonnage.	Net tonnage.	Length.	Breadth.	Depth.	When built.	Where built.	Home port (where permanent document issued).
106936		St. a.	Alpha	86	43	77.1	19.4	13.0	1881	Chicago, Ill.	Buffalo, N. Y.
115838		St. a.	Alpha	43	21	57.2	15.6	8.3	1882	Buffalo, N. Y.	Do.
106776		St. a.	Alpha	354	241	123.5	36.8	6.9	1890	Matthewa Bldg, S. C.	Beaufort, S. C.
106374	K. F. H. Q.	St. a.	Alsenholm	508	408	163.5	21.6	8.8	1886	Baltimore, Md.	Baltimore, Md.
105485		St. a.	Altouza	63	31	77.2	16.1	9.0	1875	Camden, N. J.	Philadelphia, Pa.
105214		St. a.	ALVA	2,419	2,000	324.2	42.0	19.6	1893	Cleveland, Ohio	Cleveland, Ohio
30089		St. a.	Amanda Powell	38	19	65.5	15.6	6.9	1873	Kaighns Point, N. J.	Wilmington, Del.
107381	K. N. M. S.	St. a.	AMAZON	8,599	2,331	376.0	46.2	22.4	1897	Chicago, Ill.	Cleveland, Ohio
106658	K. J. F. B.	St. a.	Ambrosio Bolivar	158	107	114.0	19.5	9.2	1877	Paitley, Scotland	New York, N. Y.
107140		St. p.	AMERICA	2,171	1,748	274.7	42.2	13.0	1889	Buffalo, N. Y.	Buffalo, N. Y.
107302		St. a.	AMERICA	818	667	156.0	36.6	13.3	1895	Chester, Pa.	New York, N. Y.
107367		St. a.	AMERICA	128	83	86.2	21.0	12.3	1897	Buffalo, N. Y.	Buffalo, N. Y.
107433	K. N. V. J.	St. y.	AMERICA	451	283	164.6	31.0	11.0	1898	Wyandotte, Mich.	Grand Haven, Mich.
107175		Sch. y.	AMERICAN	866	578	215.5	34.4	15.8	1898	New York, N. Y.	New York, N. Y.
106926		St. a.	AMOMITA	69	62	69.0	20.0	15.6	1895	Wilmington, Del.	Do.
107287		St. a.	ANDANTE	1,573	1,256	286.9	28.1	17.9	1892	Cleveland, Ohio	Marquette, Mich.
107366		St. a.	ANDREW CAHNEGIE	4,106	3,067	403.0	48.0	24.3	1897	do	Cleveland, Ohio
107346	K. P. W. C.	St. p.	ANDREW CHESLEY	831	522	170.0	68.0	7.4	1897	Jeffersonville, Ind.	St. Louis, Mo.
107205		St. a.	Andrew Welch	943	863	178.5	36.0	16.5	1888	Glasgow, Scotland	San Francisco, Cal.
107494		St. a.	ANGELINA	19	9	51.0	12.0	4.5	1896	Newburgh, N. Y.	Albany, N. Y.
106993		St. a.	Angie and Nellie	4,644	2,538	423.9	51.9	28.0	1899	Wyandotte, Mich.	Marquette, Mich.
91079		St. p.	Angler	45	34	64.5	16.8	6.5	1882	Wilmington, Del.	Brantwick, Ga.
107189	K. M. J. T.	St. y.	ANITA	419	289	164.5	28.0	8.0	1878	do	New York, N. Y.
106693		St. p.	Annapolis	232	158	158.5	21.7	10.7	1885	Baltimore, Md.	Philadelphia, Pa.
107418		St. a.	ANN A. BOB NO. 3	877	482	202.5	65.2	14.3	1899	do	Baltimore, Md.
105916	J. T. S. M.	St. a.	Ann Johnson	1,077	976	212.1	34.1	21.6	1872	Cleveland, Ohio	Grand Haven, Mich.
107304		St. a.	ANSIE L. VANSCIVER	1,049	976	212.1	34.1	21.6	1872	Harrington, England	San Francisco, Cal.
107301		St. a.	ANSON M. BANGS	146	11	103.2	23.0	7.6	1897	Philadelphia, Pa.	Philadelphia, Pa.
107008		St. a.	ANSON M. BANGS	178	68	101.0	23.0	17.2	1897	Wilmington, Del.	New York, N. Y.
107282		Sch.	Anthony Groves, Jr.	605	482	199.2	22.2	8.6	1893	Philadelphia, Pa.	Philadelphia, Pa.
107440	K. N. W. F.	St. y.	ANTRIM	3,200	2,902	366.0	44.0	22.3	1897	Cleveland, Ohio	Cleveland, Ohio
107043	K. L. R. W.	St. y.	APPROPRIE	1,147	654	261.5	35.0	20.1	1899	Bath, Me.	New York, N. Y.
107254		St. a.	Aquila	65	36	89.0	15.2	6.1	1893	South Boston, Mass.	Bridgport, Conn.
107228		St. a.	ARABIA	1,395	1,202	221.8	34.5	14.2	1873	Buffalo, N. Y.	Buffalo, N. Y.
105749	J. S. R. V.	St. ship.	ARAGON	1,450	1,072	247.7	42.6	14.9	1896	Wyandotte, Mich.	Cleveland, Ohio
107139	K. M. D. R.	St. p.	ARABAS	1,156	678	241.0	35.5	16.5	1877	Wilmington, Del.	New Orleans, La.
105876		St. a.	Archer	900	645	183.2	31.6	11.1	1878	Sunderland, England	San Francisco, Cal.
107403		St. a.	Arctic	394	284	145.0	30.0	7.8	1879	Wilmington, Del.	Camden, N. J.
107361		St. a.	ARGONAUT	15	9	33.0	9.0	9.0	1897	Baltimore, Md.	Baltimore, Md.
107403	K. P. G. J.	St. y.	Argonaut	15	7	50.0	10.0	3.5	1898	St. Michael, Alaska	Chicago, Ill.
1734		St. p.	ARIA	119	81	128.3	17.2	9.0	1899	New York, N. Y.	Bingor, Me.
970		St. p.	Ariadne	22	11	55.8	11.4	6.6	1868	Buffalo, N. Y.	Chicago, Ill.
107029	K. L. R. M.	Sch. y.	Ariel	493	371	180.9	29.0	8.7	1858	Wilmington, Del.	Richmond, Va.
293	H. B. M. G.	St. a.	ARIEL	101	96	79.6	21.6	13.9	1893	do	New York, N. Y.
106247	K. D. J.	St. a.	Aries	832	632	198.0	27.5	13.9	1893	Sunderland, England	Boston, Mass.
107371	K. N. M. C.	St. ship.	Aries	1,14	57	89.5	20.1	9.0	1884	Philadelphia, Pa.	New London, Conn.
107155		St. p.	ARCADIA	2,306	1,621	280.0	41.1	22.1	1895	Stockton, England	New York, N. Y.
107005		St. a.	ARROW	365	182	165.3	28.0	9.5	1895	Wyandotte, Mich.	Sandusky, Ohio
107434	K. N. V. R.	St. a.	ARTHUR ORR	2,745	2,117	334.0	41.3	21.8	1893	Chicago, Ill.	Duluth, Minn.
105784		St. a.	ARTHUR SEWALL	3,209	2,919	332.0	45.2	23.6	1899	Bath, Me.	Bath, Me.
106629		St. a.	Atumell	339	257	166.6	28.5	10.7	1878	Buffalo, N. Y.	Port Huron, Mich.
107245		St. ctn.	Ava W. Hughes	106	53	84.8	19.0	9.0	1889	Philadelphia, Pa.	Philadelphia, Pa.
107240		St. a.	ASCENNON	90	99	84.9	30.0	5.5	1836	Donaldsonville, La.	New Orleans, La.
106500	K. J. C. M.	St. a.	ASHBOURNE	115	78	88.2	19.0	10.2	1896	Philadelphia, Pa.	Philadelphia, Pa.
106172	K. B. J. W.	St. y.	Asht J. Hudson	136	68	92.0	21.0	10.0	1891	Camden, N. J.	Do.
106731	K. H. C. S.	St. a.	Assistance	100	50	80.7	19.0	9.6	1898	do	New Orleans, La.
107216	K. M. Q. D.	St. a.	Atlanta	568	284	228.5	26.4	15.2	1883	Philadelphia, Pa.	Perth Amboy, N. J.
105893		St. p.	Atkins Hughes	115	57	88.7	19.0	10.2	1890	do	Philadelphia, Pa.
106348		St. p.	ATLANTA	2,094	1,909	225.3	42.1	14.2	1898	do	Baltimore, Md.
126185		St. p.	ATLANTIC	451	298	146.2	36.0	7.9	1880	do	Camden, N. J.
106156		St. p.	Atlantic City	930	736	190.0	30.0	13.8	1885	Brooklyn, N. Y.	New York, N. Y.
106730	K. D. Q. R.	Sch.	Atlas	422	326	145.0	30.0	9.0	1893	Wilmington, Del.	Camden, N. J.
107430	K. N. T. W.	St. ship.	ATLAS	1,723	1,702	254.0	40.5	24.3	1879	Liverpool, England	Boston, Mass.
107520	K. P. R. H.	St. a.	AUGUSTA	1,942	1,243	248.0	40.1	22.5	1899	Chester, Pa.	New York, N. Y.
107196		St. a.	AURORA	2,372	1,618	245.0	46.0	15.9	1900	Philadelphia, Pa.	Baltimore, Md.
107010	K. L. Q. N.	St. y.	AURORA	2,218	2,069	352.0	44.3	21.9	1895	Chicago, Ill.	Cleveland, Ohio
30094		Bge.	AU REVOIR	342	212	145.0	22.6	12.6	1893	Wilmington, Del.	Wilmington, Del.
106751	K. H. F. S.	St. ship.	AUSTRALIA	2,745	3,467	378.0	48.3	22.4	1897	Chicago, Ill.	Cleveland, Ohio
106543		St. p.	Australia	2,755	1,937	378.9	47.4	26.3	1875	Glasgow, Scotland	San Francisco, Cal.
107547	K. Q. D. C.	St. a.	Avion	608	462	191.0	31.0	9.6	1898	Wilmington, Del.	Baltimore, Md.
		St. a.	AZTEC	3,508	2,296	348.2	43.0	26.6	1894	Newcastle, England	Honolulu, H. I.
			B.								
3781		St. p.	B. M. SHANLEY	414	339	125.0	30.0	8.6	1899	Wilmington, Del.	New York, N. Y.
3045		St. p.	B. S. Ford	417	318	164.8	27.2	8.5	1877	do	Baltimore, Md.
3348		St. a.	Balboa	79	46	96.0	14.3	7.5	1899	San Francisco, Cal.	New York, N. Y.

†Composite.

LIST OF IRON AND STEEL VESSELS OF THE UNITED STATES—Continued.

Official No.	Signal letters.	Rig or class.	Name of vessel.	Gross tonnage.	Net tonnage.	Length.			Depth.	When built.	Where built.	Home port (where permanent document issued).
						Feet.	Feet.	Feet.				
3413	K. L. D. S.	St. y.	BALTIMORE	145	72	134.7	17.0	11.5	1888	Bristol, R. I.	Newport, R. I.	
3161	St. p.	Baltic	398	289	145.0	30.0	7.4	1881	Wilmington, Del.	Camden, N. J.	
2634	St. a.	BALTIC	72	36	72.0	17.0	4.1	1894	Philadelphia, Pa.	Philadelphia, Pa.	
2850	St. a.	Baltimore	56	29	80.5	18.5	7.6	1852	Baltimore, Md.	Baltimore, Md.	
3207	St. p.	Baltimore	1,007	795	192.0	36.0	12.5	1882	Wilmington, Del.	New York, N. Y.	
3584	St. a.	BALTIMORE	177	84	105.2	22.1	10.8	1893	Sparrows Point, Md.	Baltimore, Md.	
3748	K. N. H. V.	St. p.	Bangalore	1,743	1,559	252.7	39.9	23.0	1886	Stockton, England	New York, N. Y.	
3501	Sch. y.	Barbara	21	20	57.3	13.0	9.5	1891	South Boston, Mass.	Marblehead, Mass.	
31573	Bge.	BARGE NO. 1	543	358	100.3	35.2	5.4	1898	Elizabeth, N. J.	New York, N. Y.	
31578	Bge.	BARGE NO. 2	393	355	100.3	35.2	5.4	1898	do	do	
31577	Bge.	BARGE NO. 3	363	334	100.3	35.2	5.4	1898	do	do	
31578	Bge.	BARGE NO. 4	160	100	100.3	35.2	5.4	1898	do	do	
2913	St. a.	Baton Rouge Belle	39	19	65.0	15.5	7.0	1871	Pittsburg, Pa.	New Orleans, La.	
3141	K. G. S. F.	St. a.	Battler	138	76	108.4	22.0	9.4	1891	Philadelphia, Pa.	New York, N. Y.	
18940	St. p.	Belle Haven	362	309	161.5	47.2	7.7	1857	Wilmington, Del.	Washington, D. C.	
3722	St. a.	Benefactor	843	637	173.0	36.0	18.4	1870	Chester, Pa.	Philadelphia, Pa.	
3418	St. a.	BENSON	1,120	746	220.4	37.0	16.6	1888	Newburg, N. Y.	Philadelphia, Pa.	
3770	K. N. R. I.	St. a.	BENKELY	1,945	1,245	261.4	40.2	14.1	1898	San Francisco Cal.	New York, N. Y.	
2605	J. P. Q. V.	St. a.	Berka	565	376	189.0	29.0	14.4	1874	Chester, Pa.	San Francisco Cal.	
3178	J. V. S. R.	St. shp.	Berkshire	2,014	1,433	250.0	34.5	16.6	1881	Philadelphia, Pa.	Philadelphia, Pa.	
3139	St. p.	Bessie	99	90	122.7	24.4	3.6	1876	St. Louis, Mo.	Baltimore, Md.	
3779	St. p.	BETSEY ANN	296	285	185.0	39.0	5.5	1889	Lubbock, Iowa	Brownsville, Tex.	
3189	St. p.	Beverly	439	318	145.0	30.0	7.8	1882	Wilmington, Del.	Natchez, Miss.	
3716	St. a.	Blacade	69	48	95.6	19.0	7.6	1881	do	Camden, N. J.	
2076	St. a.	Blanche	94	47	83.0	17.0	10.0	1878	Philadelphia, Pa.	Jacksonville, Fla.	
2449	K. G. M.	St. shp.	Bluebirds	738	445	208.5	24.0	12.7	1866	Wilmington, N. C.	Wilmington, N. C.	
3314	K. D. B. G.	St. a.	Bollivar	234	117	127.1	23.2	9.6	1885	Greenock, Scotland	Baltimore, Md.	
3140	St. a.	Boston	1,429	1,009	263.2	36.0	15.4	1880	Philadelphia, Pa.	New York, N. Y.	
3314	St. a.	Brandywine	407	215	177.5	28.1	8.5	1885	Wyandotte, Mich.	Buffalo, N. Y.	
3467	K. J. F. C.	St. a.	BRAZIL	2,146	1,455	276.1	48.9	21.6	1880	Wilmington, Del.	Wilmington, Del.	
3129	J. T. R. N.	St. shp.	Breakwater	1,065	793	201.0	39.0	19.3	1880	Buffalo, N. Y.	Buffalo, N. Y.	
3523	St. a.	BREMEN	1,252	823	219.0	46.2	16.0	1891	Chester, Pa.	New York, N. Y.	
3447	St. a.	Brinton	103	51	83.0	18.6	8.2	1890	Newburg, N. Y.	do	
3739	Bge.	Bristol	279	279	129.0	22.4	6.2	1871	Philadelphia, Pa.	Perth Amboy, N. J.	
3892	St. a.	Bristol	48	24	74.0	18.0	6.6	1893	do	Philadelphia, Pa.	
3493	St. a.	BRITON	2,344	1,875	266.2	49.4	21.1	1891	Cleveland, Ohio	Cleveland, Ohio.	
3581	St. a.	Brigantide	67	44	96.0	18.0	6.8	1893	Philadelphia, Pa.	Philadelphia, Pa.	
3819	St. p.	BRICKENHOFF	317	200	111.0	27.5	11.5	1899	Newburgh, N. Y.	Albany, N. Y.	
3231	St. a.	Britannia	66	33	76.1	16.6	7.8	1853	Baltimore, Md.	Pensacola, Fla.	
3809	K. P. H. G.	St. a.	BROTANNIA	249	156	126.5	23.0	12.5	1890	Sparrows Point, Md.	Baltimore, Md.	
3313	St. p.	Brooklyn	930	736	180.0	36.0	13.3	1885	Brooklyn, N. Y.	New York, N. Y.	
3845	Sch.	BRYA MAWR	4,294	3,833	400.0	50.2	23.9	1900	Chicago, Ill.	Duluth, Minn.	
3758	K. N. Q. C.	St. shp.	Buena Ventura	1,945	1,316	267.5	33.7	23.9	1871	Sunderland, England	New York, N. Y.	
3704	St. p.	BUFFALO	1,021	785	192.0	36.0	14.6	1897	Wilmington, Del.	do	
3805	St. a.	BUFFALO	3,951	3,272	361.7	50.5	28.0	1899	Buffalo, N. Y.	Buffalo, N. Y.	
3728	St. p.	Burlington	848	248	161.7	28.3	10.2	1869	Philadelphia, Pa.	New York, N. Y.	
C.												
138491	St. a.	C. C. Clarke	150	75	88.6	22.4	10.4	1876	Camden, N. J.	New York, N. Y.	
127309	St. a.	C. J. Bos	34	23	50.0	14.6	6.5	1890	Ferrysburg, Mich.	Grand Haven, Mich.	
138638	St. p.	C. U. Shepard	25	17	52.0	18.6	3.2	1892	Jacksonville, Fla.	Cedar Key, Fla.	
137291	St. a.	C. PENNOM'S SONS	49	34	56.4	15.6	8.7	1899	Buffalo, N. Y.	Buffalo, N. Y.	
34212	Bge.	C. S. C. Co., No. 1	133	125	97.1	18.0	9.2	1895	Cleveland, Ohio	Cleveland, Ohio.	
34243	Bge.	C. S. C. Co., No. 2	133	125	97.1	18.0	9.2	1896	do	do	
34344	Bge.	C. S. C. Co., No. 3	133	125	97.1	18.0	9.2	1895	do	do	
34245	Bge.	C. S. C. Co., No. 4	133	125	97.1	18.0	9.2	1895	do	do	
34346	Bge.	C. S. C. Co., No. 5	133	125	97.1	18.0	9.2	1895	do	do	
34349	Bge.	C. S. C. Co., No. 6	164	164	95.8	18.5	11.2	1896	Elizabethport, N. J.	do	
34380	Bge.	C. S. C. Co., No. 7	164	164	95.8	18.5	11.2	1896	do	do	
34351	Bge.	C. S. C. Co., No. 8	164	164	95.8	18.5	11.2	1896	do	do	
34352	Bge.	C. S. C. Co., No. 9	163	163	95.5	17.9	11.3	1896	do	do	
34353	Bge.	C. S. C. Co., No. 10	163	163	95.5	17.9	11.3	1896	do	do	
34354	Bge.	C. S. C. Co., No. 11	162	162	95.0	17.8	11.2	1896	do	do	
34354	Bge.	C. S. C. Co., No. 12	164	164	95.5	17.9	11.3	1896	do	do	
34356	Bge.	C. S. C. Co., No. 13	164	164	95.0	17.8	11.3	1896	do	do	
34355	Bge.	C. S. C. Co., No. 14	163	163	95.5	17.9	11.3	1896	do	do	
34358	Bge.	C. S. C. Co., No. 15	166	166	95.9	17.8	11.3	1896	do	do	
137608	St. bge.	C. S. C. Co., ALPMA	132	85	82.8	18.0	9.0	1895	Cleveland, Ohio	do	
137147	St. bge.	C. S. C. Co., BETA	151	102	90.2	17.6	11.0	1896	Elizabeth, N. J.	do	
138678	St. a.	CADILLAC	1,263	1,068	230.0	37.2	15.3	1892	South Chicago, Ill.	Marquette, Mich.	
138613	St. y.	CAMAW	189	133	130.0	24.5	5.5	1891	Wilmington, Del.	New York, N. Y.	
127446	K. Q. D. V.	St. a.	CALIFORNIAN	4,879	4,587	412.0	51.0	22.0	1900	San Francisco, Cal.	San Francisco, Cal.	
138430	St. a.	Cambria	1,478	1,377	269.0	40.0	20.0	1887	Cleveland, Ohio	Cleveland, Ohio.	
137187	St. a.	CAMDEN	787	515	164.0	30.0	13.2	1888	Elizabeth, N. J.	Camden, N. J.	
125638	St. a.	Camilla	40	20	88.0	15.2	7.0	1877	Baltimore, Md.	Washington, D. C.	
137074	K. M. G. W.	St. a.	CAPE ANN	718	397	171.0	28.0	14.2	1886	Philadelphia, Pa.	Boston, Mass.	

† Composite.

LIST OF IRON AND STEEL VESSELS OF THE UNITED STATES—Continued.

Official No.	Signal letters.	Rig or class.	Name of vessel.	Gross tonnage.	Net tonnage.	Length.	Breadth.	Depth.	When built.	Where built.	Home port (where permanent document issued).
126278	K. C. W. F.	St. p.	Cape Charles	761	489	252.5	36.1	13.0	1885	Wilmington, Del.	Shield-boro, Miss.
4992		St. a.	Capt. Thos. A. P. Champlin	24	12	54.7	13.4	5.8	1862	Camden, N. J.	Baltimore, Md.
126576	K. G. M. T.	St. shp.	Caracas	2,877	1,629	311.6	40.2	20.5	1899	Philadelphia, Pa.	Wilmington, Del.
126647	K. H. F. W.	St. a.	Caribouero	361	180	134.5	25.5	15.3	1890	Camden, N. J.	Boston, Mass.
127270	K. N. M. Q.	St. shp.	Carib	2,087	1,280	275.6	35.2	14.3	1882	Port Glasgow, Scotland	New York, N. Y.
126946		Slip. y.	CARRITA	27	26	53.6	13.0	6.7	1893	South Boston, Mass.	Philadelphia, Pa.
25782		St. a.	Carolina	50	19	63.7	14.2	4.3	1867	Richmond, Va.	Norfolk, Va.
127006		St. p.	CARRINE	1,749	1,396	296.3	44.0	10.0	1892	Newburg, N. Y.	New Orleans, La.
127172		Sch.	CARRINGTON	3,180	2,861	353.0	44.2	21.8	1897	Chicago, Ill.	Duluth, Minn.
126610		St. a.	CARTALIA	2,512	1,840	292.5	40.6	21.6	1890	Cleveland, Ohio	Cleveland, Ohio.
136019		St. p.	CARTLTON	1,847	1,157	244.8	61.0	13.9	1888	Baltimore, Md.	New York, N. Y.
127261	K. N. L. C.	St. shp.	CARIBIA	2,635	1,942	307.4	35.7	22.6	1881	Glasgow, Scotland	New York, N. Y.
127168	K. M. W. J.	St. a.	CATAWISSA	558	352	158.0	29.0	18.0	1896	Wilmington, Del.	Philadelphia, Pa.
125552		St. a.	Catharine	90	30	74.6	18.0	8.0	1876	Philadelphia, Pa.	New Haven, Conn.
128028		St. a.	Cecilia	60	49	92.2	20.0	8.6	1842	Camden, N. J.	Charleston, S. C.
127252	K. N. L. D.	St. shp.	Centennial	2,075	1,184	324.0	35.8	14.1	1859	London, England	San Francisco, Cal.
5753	K. M. G. Q.	Sch.	Centipede	406	299	169.0	29.6	11.5	1868	Chester, Pa.	Philadelphia, Pa.
126994		St. a.	CENTURION	3,491	2,728	360.0	45.2	21.9	1893	West Bay City, Mich.	Port Huron, Mich.
125904		St. p.	Cephens	882	578	213.6	32.4	11.5	1841	Chester, Pa.	New York, N. Y.
128003	J. V. G. N.	St. p.	Cetus	847	580	213.3	32.0	10.6	1881	Philadelphia, Pa.	Do.
125768	J. T. N. B.	St. shp.	Chalmette	2,982	1,931	321.2	42.2	21.3	1879 do.	New Orleans, La.
127 65	K. P. H. W.	St. a.	CHAS. CLARK	211	144	108.9	22.6	11.8	1899	Camden, N. J.	Galveston, Tex.
126621		St. p.	Charles Magister	624	482	196.0	30.0	10.6	1890 do.	Washington, D. C.
10640	K. N. D. W.	St. shp.	Charles A. Schultz	25	16	54.5	15.3	5.2	1886	Newburg, N. Y.	Albany, N. Y.
127241		St. a.	Charles F. Dunbar	1,136	92	86.2	23.4	10.8	1896	Dumbarton, Scotland	San Francisco, Cal.
126191	K. C. D. M.	St. a.	Charles F. Mayer	1,218	845	236.5	37.0	19.5	1884	Buffalo, N. Y.	Buffalo, N. Y.
127189		St. p.	CHARS. H. OGDAN	166	166	135.3	30.0	5.0	1897	Wilmington, Del.	Baltimore, Md.
127426		St. a.	CHARLES R. VAN HISE	5,117	3,673	458.0	50.3	25.0	1900	Dubuque, Iowa	Memphis, Tenn.
126587	K. G. P. Q.	St. shp.	Charlotte	1,742	1,197	238.0	38.0	22.0	1899	West Superior, Wis.	Marquette, Mich.
126487		St. p.	CHATEAUGAY	1,742	1,576	198.0	29.7	9.4	1888	Philadelphia, Pa.	Baltimore, Md.
126269	K. C. V. M.	St. shp.	Chatham	2,728	1,999	265.4	40.0	15.8	1885	Shelburne, Vt.	Burlington, Vt.
126076	J. W. R. L.	St. shp.	Chattahoochee	2,676	1,887	280.0	40.7	15.8	1882	Philadelphia, Pa.	Baltimore, Md.
126096		St. a.	Chauncey M. Depew	133	66	90.0	22.3	10.5	1890	Chester, Pa.	Savannah, Ga.
127346		St. a.	CHRISTIAN	113	77	84.3	19.0	9.2	1899	Newburg, N. Y.	New York, N. Y.
127370		St. a.	CHESTER W. CHAPIN	2,868	1,822	312.0	40.0	16.0	1899	Philadelphia, Pa.	Philadelphia, Pa.
126495		St. a.	Chemung	2,618	1,778	325.7	41.2	14.6	1898	Sparrows Point, Md.	Baltimore, Md.
126391	K. D. N. P.	St. shp.	Cherokee	2,576	1,696	264.9	43.0	14.8	1886	Buffalo, N. Y.	Buffalo, N. Y.
126510		St. p.	CHEROKEE	631	631	218.4	33.0	5.4	1888	Philadelphia, Pa.	New York, N. Y.
127413	K. P. T. N.	St. a.	CHEAPEAKE	1,101	732	210.0	32.0	23.3	1900	Dubuque, Iowa	St. Louis, Mo.
126308		St. a.	Chicago	24	44	62.7	19.0	9.2	1886	Wilmington, Del.	Philadelphia, Pa.
127078		St. a.	CHILI	2,584	1,845	320.5	42.0	21.8	1885	Camden, N. J.	Baltimore, Md.
8972		St. a.	China	1,239	931	210.0	38.0	14.0	1871	Philadelphia, Pa.	Buffalo, N. Y.
127292	K. N. L. T.	St. shp.	CHINA	5,090	3,186	446.4	48.1	32.8	1889	Cleveland, Ohio	Buffalo, N. Y.
126990		St. p.	Chippewa	143	110	100.0	21.0	5.8	1898	Buffalo, N. Y.	Eric, Pa.
127440		St. a.	CHIPPEWA	998	677	200.0	34.4	19.8	1900	Govan, Scotland	New York, N. Y.
126874		St. a.	CHOCTAW	1,578	1,256	268.0	38.1	17.9	1892	Wilmington, Del.	Philadelphia, Pa.
126952		St. a.	CHRISTOPHER COLUMB'S	1,511	945	382.0	42.0	24.0	1898	Toledo, Ohio	Toledo, Ohio.
126803		St. a.	CINCINNATI	1,265	927	198.2	46.5	15.4	1891	Cleveland, Ohio	Marquette, Mich.
126787		St. a.	CIRCOR	15	8	44.7	12.8	4.7	1891	Superior, Wis.	Do.
126974		St. p.	CITY OF ALPENA	1,735	1,282	266.2	68.8	13.4	1893	Elizabeth, N. J.	New York, N. Y.
125868	J. V. B. F.	St. shp.	City of Augusta	2,869	1,929	302.0	40.2	17.0	1890	Cleveland, Ohio	Cleveland, Ohio.
127131		St. a.	CITY OF BANGOR	3,690	2,976	372.5	44.8	23.5	1898	Wyandotte, Mich.	Detroit, Mich.
126512	K. F. H. M.	St. shp.	City of Birmingham	3,066	2,352	301.0	42.5	16.7	1884	Chester, Pa.	Savannah, Ga.
127132		St. p.	CITY OF BUFFALO	2,398	1,262	298.2	75.0	17.0	1898	West Bay City, Mich.	Cleveland, Ohio.
126256		St. p.	City of Chelsea	504	258	148.0	29.0	9.8	1874	Wilmington, Del.	Boston, Mass.
126493		St. a.	City of Chester	611	327	185.3	28.0	9.0	1888 do.	Wilmington, Del.
126027		St. p.	CITY OF CHICAGO	1,164	787	228.0	34.0	13.0	1890 do.	West Bay City, Mich.
126338		St. p.	CITY OF CLEVELAND	1,923	1,324	272.0	40.6	14.6	1898 do.	Grand Haven, Mich.
126546		St. p.	CITY OF DETROIT	1,919	1,454	286.6	46.8	14.0	1889	Wyandotte, Mich.	Detroit, Mich.
127242		St. p.	CITY OF EMIE	2,494	1,290	316.0	44.0	18.0	1896 do.	Do.
127656	K. M. C. Q.	St. a.	CITY OF EVERETT	2,504	1,854	346.0	42.1	13.7	1891 do.	Cleveland, Ohio.
126081		St. p.	City of Jacksonville	459	396	160.5	32.5	6.6	1882	Everett, Wash.	New York, N. Y.
5273	H. T. M. L.	St. p.	City of Lawrence	1,678	1,361	243.0	62.5	11.9	1897	Wilmington, Del.	Do.
127035	K. L. W. V.	St. a.	CITY OF LOWELL	2,975	1,877	322.3	49.7	17.7	1894 do.	New London, Conn.
125621	J. S. P. T.	St. shp.	City of Macon	2,992	1,447	257.3	38.7	16.0	1877	Bath, Me.	Do.
126988		St. p.	City of Mackinac	1,719	1,277	284.0	69.2	13.4	1893	Chester, Pa.	Savannah, Ga.
125946		St. p.	City of Milwaukee	1,148	871	230.7	33.8	12.3	1891	Wyandotte, Mich.	Detroit, Mich.
125738		St. p.	City of Newburgh	418	301	133.6	28.5	10.8	1879 do.	Grand Haven, Mich.
127435		St. a.	CITY OF NEWBURGH	21	14	53.0	9.3	4.5	1900	Newburg, N. Y.	New York, N. Y.
125504	J. N. T. F.	St. shp.	City of Panama	1,490	1,046	256.0	36.0	20.2	1873	Ortonville, Minn.	St. Paul, Minn.
125664	J. S. W. K.	St. shp.	City of Para	3,532	2,504	345.0	38.6	19.9	1878	Chester, Pa.	New York, N. Y.
125265	J. P. N. F.	St. shp.	City of Peking	5,079	3,128	408.0	47.0	10.5	1874 do.	Do.
126507		St. p.	City of Portsmouth	457	308	145.0	30.0	10.0	1898 do.	Norfolk, Va.
126979	J. V. E. N.	St. shp.	City of Puebla	2,623	1,712	326.6	38.6	16.6	1881	Wilmington, Del.	New York, N. Y.
126500		St. p.	City of Reading	576	445	145.0	36.1	11.0	1899	Philadelphia, Pa.	Camden, N. J.
126640	J. S. W. B.	St. shp.	City of Rio de Janeiro	2,548	2,276	345.0	38.0	19.9	1878	Wilmington, Del.	New York, N. Y.

LIST OF IRON AND STEEL VESSELS OF THE UNITED STATES—Continued.

Official No.	Signal letters.	Rig or class.	Name of vessel.	Gross tonnage.	Net tonnage.	Length.	Breadth.	Depth.	When built.	Where built.	Home port (where permanent document issued).
						Feet.	Feet.	Feet.			
125040	J. L. P. S.	St. shp.	City of San Antonio	1,604	1,204	228.0	35.6	20.3	1872	Chester, Pa.	New York, N. Y.
126635	K. H. L. J.	St. shp.	City of Seattle	1,411	767	244.6	40.0	18.0	1890	Philadelphia, Pa.	Tacoma, Wash.
125470	J. R. M. P.	St. shp.	City of Sydney	3,016	1,965	339.0	40.7	20.5	1875	Chester, Pa.	New York, N. Y.
126728		St. p.	CITY OF TOLEDO	1,003	654	212.0	31.7	12.8	1891	Toledo, Ohio	Detroit, Mich.
126241	K. C. P. L.	St. shp.	City of Topeka	1,057	746	198.0	35.2	18.0	1884	Chester, Pa.	New York, N. Y.
126225	J. S. R. H.	St. shp.	City of Washington	2,643	1,743	300.5	38.4	19.2	1877	do	Do.
125941	J. V. L. M.	St. p.	City of Worcester	2,469	1,921	328.0	46.0	14.5	1841	Wilmington, Del.	New London, Conn.
127300		St. a.	CLARENCE A. BLACK	4,521	3,476	413.4	50.2	24.5	1898	Lorain, Ohio	Duluth, Minn.
126195	K. C. G. L.	Sbp.	Clarence S. Bement	1,999	1,727	268.4	42.2	23.4	1884	Philadelphia, Pa.	Philadelphia, Pa.
125957		St. a.	Clarion	1,711	1,513	240.9	36.1	15.5	1881	Wyandotte, Mich.	Erie, Pa.
127431	K. P. W. G.	St. a.	CLAUDINE	840	609	178.6	31.0	15.1	1890	Glasgow, Scotland	Honolulu, H. I.
127178	K. N. R. H.	St. a.	Cleveland	1,160	730	258.2	26.1	15.9	1895	Hull, England	San Francisco, Cal.
126520		St. y.	CLIFTON	153	114	101.0	16.1	8.6	1888	Chester, Pa.	New York, N. Y.
126481		Sbp.	Clitmax	46	44	58.4	22.2	4.6	1888	Marcus Hook, Pa.	Philadelphia, Pa.
5456	J. C. M. V.	St. p.	Clinton	1,187	717	220.0	34.5	18.2	1892	Wilmington, Del.	New Orleans, La.
127240		St. a.	CLINTON	40	27	53.7	16.4	6.4	1898	Newburg, N. Y.	New York, N. Y.
127214	K. N. F. P.	Sch.	Clintonia	1,876	1,790	282.0	37.0	21.2	1881	Newcastle, England	New York, N. Y.
127232		St. a.	Clio	217	136	108.3	23.0	6.6	1894	Philadelphia, Pa.	Wilmington, Del.
126006		St. p.	Clyde	121	121	125.0	19.0	4.0	1870	Dubuque, Iowa	St. Paul, Minn.
127343	K. B. C. N.	Bk.	Coalinga	1,901	874	292.0	34.2	25.2	1868	Dundee, Scotland	San Francisco, Cal.
127271	K. N. M. V.	St. a.	Cocosa	1,214	941	295.4	36.0	25.0	1879	Philadelphia, Pa.	St. Augustine, Fla.
126046		St. a.	COCONUS	2,165	1,802	275.5	49.1	26.0	1892	Buffalo, N. Y.	Erie, Pa.
126542		St. a.	COLOATE HOTT	1,252	1,008	276.5	36.1	18.6	1890	Duluth, Minn.	Duluth, Minn.
126548		St. a.	COLLIS	205	192	119.0	22.0	13.0	1889	San Francisco, Cal.	San Francisco, Cal.
126800	J. M. & K.	St. shp.	Colon	2,645	1,843	292.0	40.0	20.3	1871	Chester, Pa.	New York, N. Y.
107474	K. P. H. F.	St. y.	COLONIA	249	151	163.7	22.3	10.9	1899	do	Do.
126843		St. a.	Col. John F. Gaynor	153	76	91.6	21.0	10.4	1893	Philadelphia, Pa.	Do.
125734	J. T. K. C.	St. shp.	Colorado	2,764	2,022	308.0	39.6	21.6	1879	Chester, Pa.	Do.
126294		St. p.	Colorado	833	541	171.0	34.7	13.4	1885	Wilmington, Del.	Do.
125507		St. p.	Columbia	603	535	230.0	34.0	7.2	1876	do	Philadelphia, Pa.
126814		St. p.	Columbia	388	284	141.0	30.0	7.7	1877	do	Camden, N. J.
126706		St. p.	Columbia	588	450	168.0	48.0	12.0	1891	Baltimore, Md.	Washington, D. C.
125901	J. T. Q. R.	St. shp.	Columbia	2,721	1,746	309.0	38.5	14.4	1890	Chester, Pa.	Portland, Ore.
127000		St. p.	Columbus	810	660	150.0	36.6	13.3	1895	do	New York, N. Y.
127110		St. a.	COLUMBIA	84	57	77.0	18.0	9.0	1896	Philadelphia, Pa.	Philadelphia, Pa.
127354	K. P. D. V.	Sbp. y.	Columbia	145	118	104.8	24.2	18.1	1899	Bristol, R. I.	New York, N. Y.
127364	K. P. H. Q.	St. a.	COLUMBIA	682	349	179.4	35.6	20.1	1899	Elizabeth, N. J.	Do.
127422		St. a.	COLUMBIA	114	77	84.0	20.3	11.5	1890	Ferrysburg, Mich.	Detroit, Mich.
126310	K. D. F. C.	St. shp.	Comal	2,934	2,261	320.0	42.8	21.8	1885	Chester, Pa.	New York, N. Y.
127111	K. M. L. R.	St. shp.	COMANCHE	2,202	2,078	291.0	46.0	18.9	1895	Philadelphia, Pa.	Do.
126445	K. G. J. C.	St. y.	COMFORT	107	65	102.1	23.5	6.7	1887	Baltimore, Md.	Baltimore, Md.
126590		St. a.	Compton	166	55	85.4	24.9	8.0	1889	Wilmington, Del.	Wilmington, N. C.
127407	K. P. S. R.	St. a.	COMTE	4,828	2,030	391.6	48.3	15.8	1900	Newport News, Va.	New York, N. Y.
126719	K. J. H. D.	St. shp.	CONCHO	3,724	2,640	329.5	47.0	21.2	1891	Chester, Pa.	Do.
127280		St. a.	CONCORD	253	186	128.0	26.3	15.0	1898	Philadelphia, Pa.	Fall River, Mass.
127285		St. p.	CONCORD	23	17	50.0	15.0	3.5	1896	Boston, Mass.	Boston, Mass.
126641	K. H. Q. F.	St. shp.	Conemaugh	2,328	1,739	293.8	37.1	24.3	1882	Sunderland, England	New York, N. Y.
125882		St. a.	Conobe	306	297	161.6	23.6	8.0	1881	Philadelphia, Pa.	Baltimore, Md.
126571	K. G. N. T.	Sch. y.	CONSTELLATION	187	149	123.7	24.9	12.9	1889	City Island, N. Y.	Boston, Mass.
127175		Sch.	CONSTITUTION	3,231	2,997	379.0	44.1	22.2	1897	Superior, Wis.	Cleveland, Ohio.
125182		St. a.	Convoy	78	39	89.5	19.0	9.2	1873	Philadelphia, Pa.	Baltimore, Md.
126861		St. p.	CONNETQUOT	42	31	71.4	14.6	4.5	1890	City Island, N. Y.	Camden, N. J.
125735		St. p.	Cooper's Point	389	261	141.0	26.0	7.7	1879	Wilmington, Del.	Do.
127129		St. a.	CORALIA	4,330	3,351	413.2	48.0	24.0	1896	Cleveland, Ohio	Cleveland, Ohio.
126565		St. a.	CORONA	2,408	1,824	299.8	40.8	21.0	1898	do	Do.
126522	K. O. B. H.	St. shp.	CORONA	1,492	966	220.7	35.2	15.7	1888	Philadelphia, Pa.	Portland, Ore.
126956	K. L. Q. P.	Sch. y.	CORONA	136	129	104.3	24.0	16.4	1893	Bristol, R. I.	New York, N. Y.
126146		St. a.	Corsair	95	47	82.5	18.0	8.4	1884	Camden, N. J.	Pittsburg, Pa.
127828	K. M. W. S.	St. y.	CORSAIR	1,136	77	270.0	33.3	30.9	1890	Newburg, N. Y.	New York, N. Y.
126029		St. a.	Corsico	368	306	145.8	28.2	7.5	1882	Wilmington, Del.	Baltimore, Md.
126474		St. a.	Corsica	2,264	1,786	299.5	40.8	21.0	1888	Cleveland, Ohio	Cleveland, Ohio.
126741	K. J. N. P.	St. shp.	COSTA RICA	1,783	1,186	221.5	36.9	19.3	1891	Chester, Pa.	New York, N. Y.
127179	K. N. R. L.	St. y.	COUZEK	65	44	91.3	15.8	8.8	1897	South Boston, Mass.	Boston, Mass.
127807	K. P. Q. G.	St. a.	COVINGTON	401	196	135.0	27.5	15.7	1899	Philadelphia, Pa.	New York, N. Y.
127013		St. a.	CREACHT	84	42	100.0	20.0	9.4	1893	Jacksonville, Fla.	Jacksonville, Fla.
127176		St. a.	CREACHT CITY	4,213	3,675	406.0	48.2	23.9	1897	Chicago, Ill.	Duluth, Minn.
4918		St. a.	Croatan	23	12	53.6	14.8	4.4	1864	Chester, Pa.	Norfolk, Va.
126687		St. p.	CRUISE	841	240	152.0	30.0	8.0	1890	Pittsburg, Pa.	Pittsburg, Pa.
125024		St. a.	Cuba	320	1,350	231.7	35.7	13.3	1872	Buffalo, N. Y.	Buffalo, N. Y.
127457		St. a.	CUMBERLAND	377	309	135.0	27.0	15.0	1896	Baltimore, Md.	Baltimore, Md.
127113	K. M. N. J.	St. shp.	CURACAO	1,863	895	241.3	38.0	16.3	1895	Philadelphia, Pa.	New York, N. Y.
123900		St. p.	Cygnus	857	565	212.8	31.4	11.3	1841	Chester, Pa.	Do.
5979		St. a.	Cynthia	98	99	96.0	18.8	10.2	1872	Philadelphia, Pa.	Galveston, Tex.
127108		St. y.	CYNTHIA	108	70	120.0	17.5	6.6	1895	Detroit, Mich.	Detroit, Mich.
125094		St. a.	Cynthia No. 2	108	54	92.4	18.8	9.0	1882	Philadelphia, Pa.	Savannah, Ga.
126008	K. H. V. Q.	St. a.	Czarina	1,045	793	216.0	30.8	14.1	1843	Sunderland, England	San Francisco, Cal.

† Composite.

‡ Composition bronze.

LIST OF IRON AND STEEL VESSELS OF THE UNITED STATES—Continued.

Official No.	Signal letters.	Rig or class.	Name of vessel.	Gross tonnage.	Net tonnage.	Length.	Breadth.	Depth.	When built.	Where built.	Home port (where permanent document issued).
D.											
6633		St. p.	D. Marchison	249	217	120.0	20.0	5.2	1869	Wilmington, Del.	Savannah, Ga.
157300		Sch. y.	DAGMAR	62	58	88.7	20.9	9.1	1867	City Island, N. Y.	New York, N. Y.
157205		St. a.	Dandy	115	57	92.0	20.0	9.6	1868	Camden, N. J.	Brunswick, Ga.
157173		St. p.	Darius Cole	536	402	201.4	32.5	9.4	1865	Cleveland, Ohio	Grand Haven, Mich.
6890		St. p.	Dauntless	301	178	149.0	32.6	8.6	1876	Wilmington, Del.	Camden, N. J.
157349		St. a.	DAUNTLESS	153	79	102.0	20.7	10.6	1893	Camden, N. J.	Savannah, Ga.
157506		Sch.	DAVID Z. NORTON	2,250	2,028	349.4	45.0	22.5	1898	Cleveland, Ohio	Cleveland, Ohio
85541		Large	DAWSON	963	355	190.3	35.2	5.4	1896	Elizabeth, N. J.	New York, N. Y.
6980	J. T. M. H.	St. shp.	Deceatur H. Miller	2,298	1,673	257.0	38.0	16.0	1879	Wilmington, Del.	Baltimore, Md.
157436	K. M. H. P.	Slip. y.	Defender	134	108	104.0	23.3	19.0	1895	Bristol, R. I.	New York, N. Y.
157436		St. a.	DEFENDER	87	59	85.2	18.0	8.9	1895	Baltimore, Md.	Plattsburg, N. Y.
157394		St. p.	DELLA	38	27	67.5	18.1	3.0	1891	Jacksonville, Fla.	St. Augustine, Fla.
157394		St. a.	DELMAR	294	158	122.3	26.9	11.7	1900	Newburg, N. Y.	Philadelphia, Pa.
157455		St. lge.	DELTA	21	98	79.7	17.9	11.1	1896	Elizabethport, N. J.	Cleveland, Ohio
157549		St. a.	DELFATCH	15	14	60.0	11.0	5.4	1890	Camden, N. J.	New York, N. Y.
157043	J. V. K. S.	Sch.	Dewson	1,382	1,362	233.0	32.3	16.1	1864	Hartlepool, England	Baltimore, Md.
157584		St. a.	DAWITT C. IVINS	121	82	84.6	10.0	8.8	1909	Philadelphia, Pa.	New York, N. Y.
6147		St. a.	Dexter	36	18	58.8	14.4	8.0	1896	Buffalo, N. Y.	Toledo, Ohio
157574	K. P. W. H.	Bk.	Diamond Head	1,012	952	194.3	31.2	20.2	1866	London, England	Honolulu, H. I.
157595	K. L. V. C.	Slip.	DIRIGO	3,004	2,845	312.0	45.1	25.6	1894	Bath, Me.	Bath, Me.
106938	K. L. H. D.	St. a.	DOLPHIN	424	498	213.0	32.0	15.0	1892	Wilmington, Del.	Seattle, Wash.
157567		St. a.	DOLPHIN	62	32	69.5	15.5	9.5	1900	Seattle, Wash.	Do.
157238	K. G. D. Q.	St. shp.	Dorchester	2,537	1,875	261.0	40.0	15.2	1889	Wilmington, Del.	Baltimore, Md.
157377		St. a.	DOROTHEA	79	39	80.3	17.0	8.4	1893	Sparrows Point, Md.	Norfolk, Va.
157558		St. a.	DORGLASS HOUGHTON	5,312	4,034	486.0	50.0	24.2	1890	Cleveland, Ohio	Duluth, Minn.
157557	K. P. M. R.	St. y.	DREAMER	288	196	155.3	23.5	12.5	1890	Elizabeth, N. J.	Boston, Mass.
157901		St. a.	Dutchess	21	10	46.0	13.0	5.4	1891	Newburg, N. Y.	Albany, N. Y.
E.											
136205	K. J. P. V.	St. a.	E. B. BARTLEY	1,309	1,075	265.0	36.0	24.0	1891	West Superior, Wis.	Duluth, Minn.
136652		St. a.	E. C. Baker	153	76	102.0	21.6	9.0	1898	Philadelphia, Pa.	Albany, N. Y.
136621	K. N. C. T.	Bk.	E. C. Mowatt	1,123	1,026	215.0	34.3	20.2	1868	Glasgow, Scot. and	Philadelphia, Pa.
136192		St. a.	E. C. Pope	2,637	2,064	317.2	42.2	20.5	1891	Wyandotte, Mich.	Detroit, Mich.
135317		St. a.	E. E. Simpson	109	54	93.4	20.1	10.8	1877	Camden, N. J.	Pensacola, Fla.
135880		St. a.	E. L. Levy	142	71	104.5	21.5	8.6	1898	Philadelphia, Pa.	Albany, N. Y.
136724	K. N. T. S.	St. a.	E. L. HUSSELL	206	100	108.9	21.6	12.2	1899	Camden, N. J.	Mobile, Ala.
135944		St. a.	E. P. WILBUR	2,623	1,902	296.0	40.8	13.6	1889	Cleveland, Ohio	Buffalo, N. Y.
136401		St. p.	E. R. ANDREWS	469	351	165.0	32.5	15.2	1894	Jeffersonville, Ind.	Cincinnati, Ohio
135968		St. a.	E. V. McCaulley	136	68	95.5	20.5	10.8	1887	Camden, N. J.	Norfolk, Va.
136547		St. a.	E. W. OGLEBAY	2,686	3,019	375.0	45.8	23.2	1896	West Bay City, Mich.	Detroit, Mich.
135672		St. p.	Eastern Shore	791	654	176.6	35.0	9.5	1898	Wilmington, Del.	Baltimore, Md.
136350		St. a.	EASTON	643	407	145.0	32.0	14.4	1893	do.	New York, N. Y.
136568		St. a.	EASTON	408	313	154.8	30.0	9.7	1898	Baltimore, Md.	Baltimore, Md.
135041		St. a.	Echo	136	68	103.8	21.0	10.6	1888	Camden, N. J.	Mobile, Ala.
136772	K. P. M. J.	St. a.	ECHO	413	209	136.2	29.1	15.5	1899	do.	Pensacola, Fla.
136173	K. J. C. L.	St. a.	Edgar F. Luckenbach	272	136	120.2	25.0	14.0	1891	do.	New York, N. Y.
8718		St. a.	Edith	34	12	69.0	13.0	6.2	1871	Philadelphia, Pa.	Philadelphia, Pa.
136545		St. a.	EINAG	154	67	92.5	23.0	7.5	1896	Cleveland, Ohio	Duluth, Minn.
136776	K. P. N. J.	St. a.	EDWARD LUCKENBACH	401	198	135.0	27.5	18.7	1899	Philadelphia, Pa.	New York, N. Y.
136762	K. P. L. B.	Slip.	EDWARD SEWALL	3,200	2,916	332.0	45.2	25.5	1899	Bath, Me.	Bath, Me.
135671		St. a.	Edwin Terry	98	45	84.5	19.4	10.2	1893	Camden, N. J.	Albany, N. Y.
135496		St. a.	Edwin D. Hartley	59	29	73.5	18.0	7.6	1881	do.	Trenton, N. J.
136322		St. a.	Edwin H. Mead	248	124	123.4	28.0	12.9	1892	Newburg, N. Y.	Albany, N. Y.
136398		St. a.	EDWIN S. STUART	150	75	105.9	22.3	10.0	1893	Brooklyn, N. Y.	Philadelphia, Pa.
136755		St. a.	EL AMIGO	150	82	96.0	22.0	12.0	1899	Newport News, Va.	New York, N. Y.
136771	K. P. M. H.	St. shp.	EL CID	4,608	2,921	391.2	48.2	15.8	1899	do.	Do.
135814	K. C. T. D.	St. shp.	El Dorado	2,531	2,561	331.6	42.6	22.6	1884	Philadelphia, Pa.	Do.
136064	K. G. L. W.	St. shp.	El Mar	2,531	2,539	331.8	42.6	22.6	1899	do.	Do.
135897	K. D. M. N.	St. shp.	El Monte	3,531	2,561	331.8	42.6	22.6	1898	do.	Do.
136756	K. P. J. C.	St. shp.	EL NORTE	4,604	2,925	391.8	48.2	15.8	1899	Newport News, Va.	Do.
135800	K. C. R. G.	St. shp.	El Paso	2,531	2,561	331.8	42.6	22.6	1894	Philadelphia, Pa.	Do.
136388		St. a.	EL PRIMERO	102	78	111.5	17.8	8.6	1899	San Francisco, Cal.	San Francisco, Cal.
136761	K. P. J. W.	St. shp.	EL RIO	4,604	2,918	391.8	48.2	15.8	1899	Newport News, Va.	New York, N. Y.
136747	K. P. G. H.	St. shp.	EL SUD	4,573	2,903	390.9	48.2	15.6	1899	do.	Do.
135772	K. C. M. N.	St. y.	Electra	316	315	173.0	23.0	12.6	1884	Wilmington, Del.	Newport R. I.
136209		St. a.	ELECTRON	32	16	72.2	13.2	4.9	1891	Newburgh, N. Y.	Tampa, Fla.
136800	K. P. Y. R.	St. y.	ELFRIDA	146	99	123.5	18.2	16.1	1900	New York, N. Y.	Burlington, Vt.
136155	K. H. Q. D.	St. a.	Ellis Thomson	896	446	196.1	28.0	20.6	1888	Newcastle, England	Tacoma, Wash.
135990		St. a.	Elizabeth Monroe Smith	304	144	124.6	22.6	7.0	1898	Philadelphia, Pa.	Philadelphia, Pa.
135880		St. a.	Ella Andrews	64	32	73.2	17.2	7.3	1879	do.	Pittsburg, Pa.
135727		St. a.	Elmer E. Wood	112	56	92.0	20.0	9.6	1883	Camden, N. J.	Do.
135311		St. a.	Elmore A. Kent	87	43	77.7	18.6	9.2	1877	Philadelphia, Pa.	Beaufort, S. C.
136695	K. N. P. R.	St. y.	ELMIRA	201	136	122.7	21.5	10.6	1898	Elizabethport, N. J.	New York, N. Y.
136388		St. a.	ELIAS	39	19	57.6	14.6	7.2	1898	Baltimore, Md.	Baltimore, Md.

†Bronze and aluminum.

LIST OF IRON AND STEEL VESSELS OF THE UNITED STATES—Continued.

Official No.	Signal letters.	Rig or class.	Name of vessel.	Gross tonnage.	Net tonnage.	Length.			Where built.	Home port (where permanent document issued).	
						Feet.	Feet.	Feet.			
126374	K. L. R. J.	St. v.	Embla	197	134	149.1	20.1	9.7	1893	Nyack, N. Y.	New York, N. Y.
126382	K. M. S. G.	St. y.	EMERLINE	79	52	101.5	16.5	6.1	1893	Chester, Pa.	Do.
126383	K. L. R. B.	Sch. y.	EMERALD	104	104	100.5	21.7	11.4	1893	Elizabeth, N. J.	Do.
125805		St. p.	Emma A. Ford	553	436	180.0	30.0	9.0	1884	Wilmington, Del.	Baltimore, Md.
125874		St. a.	Emma Kate Ross	127	63	104.2	29.0	10.0	1882	Camden, N. J.	New York, N. Y.
126874		St. lgo.	EMPIRE	115	64	80.2	32.2	5.4	1890	Elizabeth, N. J.	Do.
126823		St. a.	EMPIRE CITY	4,118	3,268	405.4	48.0	24.4	1897	Cleveland, Ohio	Duluth, Minn.
75773		St. p.	Empire	633	444	234.8	41.8	7.1	1871	Cincinnati, Ohio	New Orleans, La.
126331	K. M. P. B.	St. a.	ENDRAVOR	315	244	138.0	23.2	7.4	1896	Philadelphia, Pa.	Baltimore, Md.
125371		St. p.	Enoch Pratt	571	365	155.4	48.0	8.3	1878	Baltimore, Md.	Do.
126824		St. a.	EMERSON	807	744	190.2	23.3	9.2	1879	Philadelphia, Pa.	Philadelphia, Pa.
8030		St. p.	Eric	961	742	136.5	40.0	14.1	1872	Chester, Pa.	New York, N. Y.
126223		St. a.	Erno King	10	10	32.5	5.8	4.0	1896	Brothertown, Wis.	Rock Island, Ill.
126877		St. a.	ERNEST A. HAMIL	163	81	101.2	23.2	9.4	1899	Seattle, Wash.	Port Townsend, Wash.
126887	K. N. O. F.	Sch. p.	ERNEST M. PHILLIS	2,998	2,715	312.1	45.2	25.6	1898	Bath, Me.	Bath, Me.
126128	E. J. L. W.	St. a.	Essex	2,530	1,873	250.0	40.0	15.4	1890	Philadelphia, Pa.	Baltimore, Md.
126094		St. a.	Estelle Randall	211	143	111.5	24.9	7.2	1888	Baltimore, Md.	Washington, D. C.
126893	K. Q. D. F.	St. a.	ESTHER	479	328	108.7	28.0	17.4	1896	Christiania, Norway	New Orleans, La.
126743		St. a.	ETGENE GRANDELLI	157	106	82.0	30.0	8.2	1898	Camden, N. J.	New York, N. Y.
126449	K. M. V. Y.	St. a.	ETGENE HUGHES	111	55	84.5	19.0	9.0	1895	Philadelphia, Pa.	Do.
126892	K. N. P. J.	St. a.	EUKEKA	353	186	128.0	26.3	15.0	1896	do.	Fall River, Mass.
126740		St. a.	EURICA	2,122	1,390	237.5	42.0	23.4	1899	Lorain, Ohio	Cleveland, Ohio
126629	K. N. C. S.	St. a.	Evelyn	1,963	1,185	252.8	36.3	24.5	1883	Southampton, England	New York, N. Y.
127068		St. a.	Evyon	15	7	50.7	10.8	4.3	1875	Camden, N. J.	Do.
125226	J. W. N. R.	St. a.	Excelsior	3,263	2,406	340.0	42.8	23.5	1882	Wilmington, Del.	New Orleans, La.
126070	K. G. N. P.	St. a.	Express	945	538	272.0	44.1	12.0	1889	do.	New Haven, Conn.
F.											
126883		St. p.	F. C. Latrobe	726	382	200.0	65.0	14.0	1879	Baltimore, Md.	Baltimore, Md.
9488		St. a.	F. W. Bruce	388	300	153.8	23.1	8.5	1880	Wilmington, Del.	Philadelphia, Pa.
12644		St. y.	Falcon	119	78	102.5	15.1	6.8	1890	do.	New York, N. Y.
126887		St. a.	Falcon	82	60	90.2	16.7	6.8	1887	Buffalo, N. Y.	Buffalo, N. Y.
121138	K. P. W. L.	St. p.	Falls of Clyde	1,809	1,748	268.1	40.0	23.5	1878	Port Glasgow, Scotland	San Francisco, Cal.
9884		St. a.	Faulita	432	280	101.0	26.0	8.8	1898	Wilmington, Del.	Tampa, Fla.
9185	H. G. T. L.	St. a.	Fanny Cadwalader	336	263	158.0	22.6	7.9	1857	Philadelphia, Pa.	Philadelphia, Pa.
9903		St. p.	Farragut	647	455	153.0	33.2	12.1	1871	Brooklyn, N. Y.	New York, N. Y.
126822		St. a.	Fayette Brown	2,080	1,217	306.3	40.0	18.0	1897	Wyandotte, Mich.	Detroit, Mich.
126483		St. a.	FEARLESS	656	471	160.0	35.0	15.6	1893	Wilmington, Del.	Camden, N. J.
12, 048		St. a.	FEARLESS	107	83	99.6	22.7	12.6	1890	San Francisco, Cal.	San Francisco, Cal.
121082	K. N. O. S.	St. p.	FELICIA	213	145	144.2	20.1	10.0	1898	Brooklyn, N. Y.	New York, N. Y.
121011	K. M. P. D.	Sch. p.	FELIX	1,174	1,148	217.0	35.0	21.0	1891	Port Glasgow, Scotland	Philadelphia, Pa.
126110		St. p.	FRED HEROLD	900	900	244.6	34.0	7.2	1890	Dubuque, Iowa	Memphis, Tenn.
126531	J. W. V. Q.	St. a.	Finsco	2,643	1,919	285.0	38.4	23.4	1882	Chester, Pa.	New York, N. Y.
126600		St. p.	Fishkill-on-Hudson	464	345	141.5	29.5	11.6	1884	Newburgh, N. Y.	Do.
121047	K. N. C. Q.	St. a.	Flint	13	9	62.1	10.5	6.8	1897	New York, N. Y.	Do.
126826	K. L. P. D.	St. a.	FLORIDA	1,786	1,367	220.0	35.5	18.8	1887	Port Glasgow, Scotland	New Haven, Conn.
121032		St. p.	Florida	818	667	156.0	26.6	13.3	1896	Chester, Pa.	New York, N. Y.
121091	K. N. R. Q.	Sch. p.	Florida	1,071	941	220.4	34.8	25.4	1871	Port Glasgow, Scotland	Do.
126820		St. p.	Flushing	521	363	163.0	32.5	9.8	1877	Wilmington, Del.	Do.
121140	K. P. W. M.	St. a.	FOUNING SUEY	1,048	961	203.5	34.0	19.0	1888	Glasgow, Scotland	Honolulu, H. I.
121040	K. P. W. N.	St. p.	Fort George	1,789	1,705	251.2	40.0	22.7	1884	Belfast, Ireland	San Francisco, Cal.
126907	K. L. H. W.	St. a.	FOXBUL	843	538	180.0	28.2	28.0	1885	Newcastle, England	New Orleans, La.
126923		St. a.	FRANCES	80	40	89.5	17.0	6.4	1883	Sparrows Point, Md.	Baltimore, Md.
126825		St. a.	FRANK W.	93	46	74.8	18.6	11.8	1891	Buffalo, N. Y.	Buffalo, N. Y.
121015		St. a.	FRANK ROCKEFELLER	2,750	2,013	266.5	45.0	28.0	1896	Superior, Wis.	Duluth, Minn.
126788		St. p.	FRANK E. KIRBY	532	374	195.5	30.1	16.2	1890	Wyandotte, Mich.	Detroit, Mich.
126860		St. a.	Frank K. Escherick	69	34	64.5	16.0	8.0	1890	Philadelphia, Pa.	Philadelphia, Pa.
126870		St. a.	FREDERICA	293	250	117.8	26.0	6.8	1894	do.	Wilmington, Del.
126437		St. p.	Fredk de Bary	395	323	161.0	24.2	8.0	1881	Wilmington, Del.	New York, N. Y.
121082	K. M. L. F.	St. a.	FRED LANCE	132	99	116.4	29.7	10.7	1895	Elizabethport, N. J.	Do.
126750		St. a.	FRONTENAC	2,063	1,676	270.4	40.2	19.8	1889	Cleveland, Ohio	Marquette, Mich.
126521	K. C. Q. J.	St. a.	Frostburg	826	563	204.3	33.2	16.2	1884	Philadelphia, Pa.	Baltimore, Md.
9881		St. p.	Fulton	647	457	153.0	33.2	12.1	1871	Brooklyn, N. Y.	New York, N. Y.
G.											
8383		St. a.	G. F. BRADY	238	205	107.4	23.0	7.4	1897	Philadelphia, Pa.	Wilmington, Del.
8536		St. lgo.	GAMMA	145	98	79.7	17.0	11.1	1896	Elizabethport, N. J.	Cleveland, Ohio
85423		St. p.	Garden City	825	875	171.2	33.8	14.0	1872	Chester, Pa.	New York, N. Y.
85564	K. P. T. W.	St. a.	Garonne	3,945	2,319	371.0	41.4	20.4	1871	Glasgow, Scotland	Seattle, Wash.
85749		St. a.	GAROGA	204	139	96.0	20.7	11.3	1900	Port Richmond, N. Y.	Perth Amboy, N. J.
85883	J. V. N. D.	St. a.	Gaston	848	463	212.0	31.5	18.0	1891	Wilmington, Del.	Baltimore, Md.
86062		Y. v. y.	Gaviota	26	26	56.0	15.2	6.3	1884	Linwood, Pa.	Boston, Mass.
86836		St. a.	GENERAL	332	201	138.0	25.1	9.4	1889	Brooklyn, N. Y.	Newport, R. I.
26-26		St. a.	General Cadwalader	393	334	148.0	29.0	7.4	1848	Wilmington, Del.	Philadelphia, Pa.
3638		St. a.	Genl McCallum	1,388	1,165	238.0	37.0	13.8	1884	Glasgow, Scotland	New York, N. Y.

†Composite.

LIST OF IRON AND STEEL VESSELS OF THE UNITED STATES—Continued.

Official No.	Signal letters	Rig or class.	Name of vessel.	Gross tonnage.	Net tonnage.	Length.			Depth.	W. in hull.	Where built.	Home port (when permanent document issued).
						Feet.	Feet.	Feet.				
29741		Barge.	General Chester A. Arthur	271	271	121.1	24.5	7.4	1874	Communipaw, N. J.	New York, N. Y.	
25494		St. p.	General J. S. Schultze	491	361	134.0	30.0	7.5	1875	Camden, N. J.	Camden, N. J.	
48501		St. a.	GENERAL ORLANDO M. FOX	5,657	2,492	477.0	50.0	29.0	1900	Cleveland, Ohio	Duluth, Minn.	
2-4-5		Sch.	George Hughes	295	265	141.3	21.0	13.5	1899	New Brunswick, N. J.	Perth Amboy, N. J.	
86340	K. M. N. Q.	St. a.	GEORGE LOOMIS	691	401	175.0	27.4	16.5	1895	San Francisco, Cal.	San Francisco, Cal.	
86347		St. smp.	GEORGE STEPHENSON	4,543	3,502	407.4	49.3	23.8	1896	West Bay City, Mich.	Duluth, Minn.	
86348		Sch.	GEORGE K. HARTSELL	3,265	3,154	352.0	44.2	22.3	1898	Chicago, Ill.	Detroit, Mich.	
86353		Sch.	GEORGE H. COLLINS	3,259	3,124	352.0	44.2	22.3	1898	do	Duluth, Minn.	
86357		St. a.	GEORGE J. GOULD	2,337	1,290	285.6	40.8	28.0	1893	Buffalo, N. Y.	Detroit, Mich.	
86359		St. a.	GEORGE N. ORR	2,272	2,260	328.0	42.2	21.8	1896	Chicago, Ill.	Duluth, Minn.	
85189	J. L. H. W.	St. a.	George W. Clyde	1,846	1,514	256.0	35.0	19.2	1873	Philadelphia, Pa.	New York, N. Y.	
85221	J. P. H. T.	St. smp.	George W. Elder	1,769	1,224	256.0	38.5	21.0	1874	Chester, Pa.	Portland, Ore.	
86105		St. a.	Geo. W. Wainburn	298	149	123.0	26.0	13.8	1880	Newburgh, N. Y.	Albany, N. Y.	
10043		St. p.	Georgiana	759	501	199.1	30.0	10.8	1859	Wilmington, Del.	New York, N. Y.	
85481		St. a.	Georia	1,749	1,184	280.0	49.0	15.0	1867	do	Baltimore, Md.	
87193		St. p.	GEORGIA	57	57	129.0	14.0	6.5	1862	Jeffersonville, Ind.	Shieldsboro, Minn.	
135779		St. a.	Geza	70	35	67.0	15.0	6.0	1862	New York, N. Y.	Ala. s. c. Fla.	
86122		St. a.	GERMANIA	2,146	1,875	206.2	40.4	21.1	1890	Cleveland, Ohio	Cleveland, Ohio.	
86229		St. a.	GERMANIA	73	38	75.6	17.5	4.1	1892	Sparrows Point, Md.	Philadelphia, Pa.	
86417		St. a.	GETTYSBURG	57	351	158.0	29.0	14.0	1894	Wilmington, Del.	Do.	
85765		St. a.	Gladstone	110	55	92.9	20.0	9.8	1843	Camden, N. J.	Do.	
10484		St. a.	Glen Irla	83	31	78.7	16.5	8.1	1863	Buffalo, N. Y.	New York, N. Y.	
86289	K. L. T. C.	St. a.	GODFATHER	2,541	1,976	272.7	42.0	10.0	1888	Sparrows Point, Md.	Baltimore, Md.	
86328		St. y.	Gopher	98	50	84.5	22.6	4.5	1895	Jacksonville, Fla.	Philadelphia, Pa.	
86390		Sip. y.	Gossard	18	17	46.4	12.0	8.8	1890	Boston, Mass.	Boston, Mass.	
33872		St. p.	Gouldsboro	469	409	206.0	52.4	9.0	1875	New Orleans, La.	New York, N. Y.	
86448	K. P. L. G.	St. smp.	GROVERMAN DIVULRY	3,428	2,876	246.0	60.8	17.8	1899	Chester, Pa.	Portland, Me.	
85852		Sch.	Grace Grummond	205	195	146.6	21.8	9.0	1856	Philadelphia, Pa.	Milwaukee, Wis.	
85282		St. a.	Grandon	47	33	59.7	16.5	7.2	1843	Toledo, Ohio	Toledo, Ohio.	
85767		St. a.	Gratitude	214	156	131.4	24.0	7.0	1880	Philadelphia, Pa.	Baltimore, Md.	
86136		St. a.	GRACIAS	2,348	1,875	206.2	40.4	21.1	1891	Cleveland, Ohio	Cleveland, Ohio.	
86491	K. P. S. F.	St. a.	GRACIAS	2,327	1,994	203.3	42.0	26.0	1900	Wilmington, Del.	Boston, Mass.	
86168		St. a.	GRACIAS	9	6	29.0	7.0	3.0	1859	Louisville, Ky.	Memphis, Tenn.	
86149		St. a.	Graceland	1,875	1,535	266.0	36.2	19.6	1891	Cleveland, Ohio	Duluth, Minn.	
10023	H. J. M. F.	St. smp.	Griffin Stream	696	750	218.0	30.0	13.1	1861	New York, N. Y.	Philadelphia, Pa.	
85714	J. L. R. H.	St. p.	Gustie	1,694	573	221.0	33.8	16.6	1872	Wilmington, Del.	New Orleans, La.	
85715	J. W. B. H.	St. smp.	Guyandotte	2,550	1,651	267.0	40.8	18.6	1882	Chester, Pa.	New York, N. Y.	
86385		St. a.	GUYARD	115	74	84.2	19.0	10.2	1896	Philadelphia, Pa.	Philadelphia, Pa.	
86486	K. P. D. L.	St. a.	GREAT KING	562	233	151.9	29.5	16.6	1870	Port Richmond, N. Y.	New York, N. Y.	
II.												
96477		St. p.	H. B. PLANT	189	70	125.5	21.7	7.4	1859	Jacksonville, Fla.	New Haven, Conn.	
96464		St. a.	H. C. FRICK	4,713	3,159	419.0	50.0	24.0	1899	Cleveland, Ohio	Cleveland, Ohio.	
95703	K. C. M. V.	St. smp.	H. F. Dimock	2,625	1,790	271.8	41.0	19.2	1894	Philadelphia, Pa.	Boston, Mass.	
95164		St. a.	H. G. Fiedale	81	40	94.0	16.3	8.7	1872	do	Plattsburg, N. Y.	
95712		St. a.	H. J. Jewett	1,933	1,722	265.5	39.7	13.0	1882	Buffalo, N. Y.	Buffalo, N. Y.	
7-6		St. a.	H. L. Finger	59	34	76.0	16.0	7.0	1860	Wilmington, Del.	Albany, N. Y.	
96039	K. H. C. D.	St. smp.	H. M. Whitney	2,706	1,790	271.8	43.0	19.2	1890	Philadelphia, Pa.	Boston, Mass.	
96136		St. a.	H. M. C. Smith	94	49	81.5	19.5	8.6	1891	Camden, N. J.	Savannah, Ga.	
96148		St. a.	HAMBURG	1,560	833	219.2	46.2	16.7	1891	Newburgh, N. Y.	New York, N. Y.	
96229		St. a.	Hamilton	341	300	131.1	28.2	6.6	1844	Wilmington, Del.	Baltimore, Md.	
96439	K. N. W. T.	St. smp.	HAMILTON	3,127	2,025	305.8	42.0	17.0	1899	Chester, Pa.	New York, N. Y.	
96421		St. a.	HAMPTON ROADS	450	286	169.0	23.0	12.0	1896	Wilmington, Del.	Do.	
95900		St. a.	Harbinger	54	39	106.2	19.0	4.2	1869	Baltimore, Md.	Do.	
95972		St. a.	HARLEM	2,290	1,850	208.0	41.0	22.7	1898	Wyandotte, Mich.	Port Huron, Mich.	
96183		Sip. y.	HARPOON	34	27	82.1	16.3	7.5	1891	Salem, Mass.	Boston, Mass.	
95267	J. P. C. S.	St. smp.	Harrisburg	1,243	910	248.4	37.1	14.3	1874	Philadelphia, Pa.	Philadelphia, Pa.	
96505		St. a.	HARRISBURG	225	93	88.0	22.0	12.2	1900	Wilmington, Del.	Wilmington, Del.	
75788		St. p.	Harry Randall	498	418	179.0	39.3	8.2	1875	Camden, N. J.	Washington, D. C.	
85473		St. a.	Harry Schaubel, Jr.	34	17	67.0	14.0	6.0	1896	Philadelphia, Pa.	Philadelphia, Pa.	
96163		St. a.	Harry M. Wall	60	30	66.4	14.0	7.7	1892	do	Do.	
96472		St. a.	HARTFORD	1,486	1,012	243.2	45.7	12.5	1899	Baltimore, Md.	Hartford, Conn.	
96307		St. a.	HARVARD	5,054	4,081	481.0	50.2	29.8	1900	Wyandotte, Mich.	Duluth, Minn.	
96309		St. a.	HARVEY D. GOULDER	189	78	78.0	23.2	11.0	1894	Buffalo, N. Y.	Cleveland, Ohio.	
96381		St. a.	HARVEY H. BROWN	2,673	1,874	351.1	46.8	21.0	1894	Wyandotte, Mich.	Detroit, Mich.	
96435	K. N. T. V.	St. smp.	HAYAMA	5,067	4,193	398.0	50.0	19.0	1898	Philadelphia, Pa.	New York, N. Y.	
96452		St. a.	Haven Belle	108	62	114.5	23.2	5.0	1895	do	Do.	
96479	K. P. N. T.	St. a.	Hecker	2,929	1,851	330.2	34.3	20.2	1893	Newcastle, England	Boston, Mass.	
96496		St. p.	Heien	550	471	150.0	24.0	7.3	1871	Wilmington, Del.	Baltimore, Md.	
96440	K. P. W. S.	Sip.	HELEN BREWER	1,592	1,582	285.0	36.0	22.5	1891	Glasgow, Scotland	Honolulu, H. I.	
96500	K. P. W. T.	St. a.	HELEN	618	392	176.0	30.8	14.8	1897	San Francisco, Cal.	Do.	
96410		St. a.	HENDRICK S. HOLDEN	4,444	3,091	408.4	50.0	24.8	1898	Cleveland, Ohio	Cleveland, Ohio.	
150587		St. a.	HENRY COTT	2,234	1,071	320.0	42.0	24.0	1892	Superior, Wis.	Duluth, Minn.	
96387		St. a.	HENRY A. HANER	48	23	70.0	17.0	8.7	1896	Newburgh, N. Y.	Albany, N. Y.	
96386		St. a.	HENRY C. HAARSTICK	230	184	115.0	22.0	10.0	1897	Jeffersonville, Ind.	St. Louis, Mo.	

† Composite.

: Rebuilt 1875.

LIST OF IRON AND STEEL VESSELS OF THE UNITED STATES—Continued.

Official No.	Signal letter.	Rig or class.	Name of vessel.	Gross tonnage.	Net tonnage.	Length.	Breadth.	Depth.	When built.	Where built.	Home port (where permanent document issued).
						Feet.	Feet.	Feet.			
11547	H. K. F. J.	St. a.	Henry L. Gaw	499	325	163.0	23.0	7.9	1855	Philadelphia, Pa.	Philadelphia, Pa.
94448		St. a.	HENRY W. OLIVER	4,909	3,617	444.0	50.0	24.6	1899	Lorain, Ohio	Cleveland, Ohio.
97437	J. H. R. W.	Sch. b.	Hercules	755	757	200.4	37.0	13.8	1870	Chester, Pa.	Philadelphia, Pa.
97495		St. a.	Hercules	135	86	104.0	22.0	10.0	1849	Camden, N. J.	Baltimore, Md.
92603	K. D. P. V.	St. shp.	Herman Winter	2,625	1,764	271.8	41.6	19.2	1887	Philadelphia, Pa.	Boston, Mass.
11029		St. p.	Hermine	140	90	174.0	19.2	7.0	1862	Glasgow, Scotland	Mobile, Ala.
98198	K. N. B. S.	St. y.	HAWATHA	219	149	147.1	21.1	11.4	1897	New York, N. Y.	Cincinnati, Ohio.
98770	K. N. D. B.	Sch. y.	H. LEDGARUE	164	145	105.0	28.0	19.5	1897	Wilmington, Del.	Newport, R. I.
99381	K. P. W. V.	Bk.	Himalaya	1,027	978	199.2	31.0	25.2	1863	Sunderland, England	Honolulu, H. I.
95771		St. a.	Hinton	90	45	85.3	19.0	6.4	1883	Philadelphia, Pa.	Newport News, Va.
92667		St. p.	Hoboken	831	654	206.0	35.5	12.5	1881	Newburgh, N. Y.	New York, N. Y.
98294		St. a.	HOMER	31	15	52.6	15.2	6.5	1894	do	Jacksonville, Fla.
92620	K. D. T. G.	St. a.	Homer Ramsell	1,191	422	235.0	32.8	11.8	1867	do	New York, N. Y.
92380		St. a.	HONEY BROOK	1,373	108	136.2	26.0	15.2	1892	Philadelphia, Pa.	do
98542	K. Q. R. C.	Sch. b.	HONOLULU	1002	948	196.4	42.8	17.1	1896	Port Glasgow, Scotland	San Francisco, Cal.
95089		St. p.	Hopatsong	54	628	197.6	35.2	13.1	1845	Newburgh, N. Y.	New York, N. Y.
94641	K. N. J. L.	St. shp.	HOMATIO HALL	3,167	2,007	296.8	48.0	17.2	1896	Chester, Pa.	Portland, Me.
98146	K. M. H. N.	St. shp.	HOWARD	2,351	1,757	270.0	42.0	16.0	1898	Wilmington, Del.	Baltimore, Md.
95300	J. P. R. K.	St. shp.	Hudson	1,872	1,309	287.6	34.0	23.0	1874	do	New York, N. Y.
93853		St. a.	Hudson	2,384	1,853	284.0	41.0	22.7	1884	Wyandotte, Mich.	Huflalo, N. Y.
98125		St. a.	HUMOR	1,945	1,309	238.0	42.0	22.2	1898	Lorain, Ohio	Cleveland, Ohio.
98543	K. P. V. W.	St. a.	HYADES	3,753	2,632	331.5	47.0	25.0	1900	Sparrow Point, Md.	Boston, Mass.
98400		St. a.	Hygeia	47	23	68.0	16.0	7.0	1884	Philadelphia, Pa.	Galveston, Tex.
T.											
115047		St. a.	I. W. Durham	27	14	58.5	13.5	7.4	1872	Philadelphia, Pa.	Philadelphia, Pa.
10759		St. a.	I. W. NICHOLAS	2,624	1,657	328.3	42.0	21.9	1894	Cleveland, Ohio	Cleveland, Ohio.
4414		Barge.	Ianthe	269	272	125.0	22.5	7.9	1894	Wilmington, Del.	Trenton, N. J.
12489		St. a.	Ida	39	19	64.0	13.7	5.6	1870	Philadelphia, Pa.	Charleston, S. C.
100281		St. p.	Ida	705	563	190.0	34.0	9.8	1881	Wilmington, Del.	Philadelphia, Pa.
10491		St. y.	IDALIA	201	111	151.0	20.0	11.2	1869	Chester, Pa.	Baltimore, Md.
10263		St. a.	Ida Patton	26	13	74.8	13.8	4.9	1864	Dubuque, Iowa.	Philadelphia, Pa.
100191		St. a.	IDEAL	29	13	54.7	14.2	3.4	1891	Cleveland, Ohio	St. Louis, Mo.
95505		St. p.	Idelwild	363	284	186.0	26.0	7.4	1879	Wyandotte, Mich.	Cleveland, Ohio.
10454		St. y.	Iderim	28	26	56.0	12.0	6.0	1892	South Boston, Mass.	Port Huron, Mich.
10490		St. a.	ILLINOIS	2,427	1,468	225.0	40.0	24.7	1898	Chicago, Ill.	Newport, R. I.
100408		St. a.	Imra	103	51	92.0	20.0	6.5	1879	do	Chicago, Ill.
100408		St. a.	India	1,230	822	210.0	32.0	14.0	1871	Buffalo, N. Y.	Brunswick, Ga.
10445	K. G. V. F.	St. shp.	Indiana	1,578	1,132	227.0	36.0	26.0	1890	Wilmington, Del.	Erie, Pa.
10080	J. M. T. K.	St. shp.	Indiana	3,335	2,561	343.0	43.0	24.9	1872	Philadelphia, Pa.	Boston, Mass.
100810	K. N. T. F.	Sch. y.	INOMAR	50	54	74.0	18.0	10.0	1898	Philadelphia, Pa.	New York, N. Y.
10042	K. G. T. W.	St. a.	International	400	200	136.0	26.0	16.2	1893	Boston, Mass.	do
10455	K. L. P. P.	St. y.	INTERNET	240	189	143.2	27.0	15.8	1893	Philadelphia, Pa.	Philadelphia, Pa.
100416		St. a.	Ira H. Owen	1,733	1,497	262.0	38.0	19.0	1897	do	New York, N. Y.
100322		St. a.	Ira M. Hedges	76	34	76.0	18.0	9.2	1893	Cleveland, Ohio	Chicago, Ill.
100265		St. a.	Iris	68	32	73.0	18.0	7.6	1881	do	Albany, N. Y.
70858	K. H. N. T.	Sch. y.	IROQUOIS	92	86	84.0	21.0	11.0	1881	do	Brunswick, Ga.
100450	K. G. E. N.	St. shp.	IROQUOIS	2,947	2,236	275.0	48.0	19.0	1884	Wilmington, Del.	Philadelphia, Pa.
100797		St. a.	ISAAC L. BRIDGEMAN	5,085	4,431	474.0	52.0	25.2	1900	West Bay City, Mich.	New York, N. Y.
100851		St. a.	ISABELLA T. DANFRET	118	77	45.0	19.0	9.4	1896	Baltimore, Md.	Duluth, Minn.
10484		St. a.	Isis	591	402	140.0	32.0	16.0	1894	Camden, N. J.	Philadelphia, Pa.
10455		St. a.	ISLAY	26	12	90.0	13.0	5.0	1892	Superior, Wis.	New York, N. Y.
92112	K. J. P. D.	Sip. v.	Isolt	23	22	52.9	12.5	6.6	1891	South Boston, Mass.	Marquette, Mich.
101162		Barge.	Ira I. W. Durham	329	323	137.0	24.0	19.3	1872	Camden, N. J.	New York, N. Y.
100142	J. K. T. D.	St. a.	Itasca	1,614	968	231.0	37.8	14.3	1871	Wilmington, Del.	Philadelphia, Pa.
100142		St. a.	Ivanhoe	43	17	66.9	15.4	8.4	1875	Philadelphia, Pa.	Baltimore, Md.
100340		St. a.	Ivanhoe	84	47	85.3	18.9	9.4	1883	do	Charleston, S. C.
100641	K. N. F. B.	St. a.	IZABEL	203	187	103.0	22.5	11.0	1897	San Francisco, Cal.	Philadelphia, Pa.
J.											
75392		St. a.	J. G. Witherbee	114	87	108.0	20.5	8.8	1872	Philadelphia, Pa.	Plattsburg, N. Y.
74572		St. a.	J. H. Deveraux	1,918	1,312	243.2	37.0	19.4	1845	Cleveland, Ohio	Cleveland, Ohio.
7604		St. a.	J. H. WADE	1,983	1,502	265.0	34.1	19.1	1880	do	do
12447		St. a.	J. L. PERRY	47	23	79.2	16.2	7.7	1837	Wilmington, Del.	do
77120		St. a.	J. R. SPRANKLE	44	23	68.7	16.2	7.5	1894	Cleveland, Ohio	New York, N. Y.
126445		St. a.	J. S. W. Holton	62	31	60.7	16.0	7.4	1892	Philadelphia, Pa.	Cleveland, Ohio.
77800	K. P. F. N.	Sch.	J. B. KISS & Co. No. 19	1,106	1,110	208.2	34.9	19.9	1899	Philadelphia, Pa.	Philadelphia, Pa.
77285	K. P. L. D.	Sch.	J. B. KISS & Co. No. 20	1,170	1,119	208.2	35.0	19.9	1899	do	New York, N. Y.
77800	K. P. M. G.	Sch.	J. B. KISS & Co. No. 21	1,166	1,111	200.3	36.2	19.9	1899	do	New York, N. Y.
77211		St. p.	Jack O'Brien	125	125	120.0	20.0	5.0	1896	Cincinnati, Ohio	do
70821	K. H. W. J.	St. a.	Jacob Paulson	97	44	62.0	19.0	6.9	1890	Philadelphia, Pa.	do
70380		St. p.	Jameson	436	320	142.0	22.0	8.8	1882	Wilmington, Del.	Evansville, Ind.
77151		St. p.	JAMES DISTRICT	28	18	64.0	16.0	2.3	1888	Wilmington, Del.	Savannah, Ga.
77231		Sch.	JAMES NAANTY	3,422	3,168	363.5	68.8	22.2	1898	Elizabeth, N. J.	New York, N. Y.
										West Bay City, Mich.	St. Michael, Alaska.
											Duluth, Minn.

†Composite.

LIST OF IRON AND STEEL VESSELS OF THE UNITED STATES—Continued.

Official No.	Signal letters.	Rig or class.	Name of vessel.	Gross tonnage.	Net tonnage.	Length.			Depth.	When built.	Where built.	Home port (when permanent document issued).
						Feet.	Feet.	Feet.				
77236		St. a.	JAMES WATT	4,080	2,105	465.0	48.0	23.5	1886	Cleveland, Ohio	Duluth, Minn.	
76664		St. a.	Jas. McCaulley	92	46	82.7	19.6	9.4	1887	Camden, N. J.	Philadelphia, Pa.	
77019		St. a.	JAMES B. COLGATE	1,713	1,316	308.0	38.0	24.0	1892	West Superior, Wis.	Duluth, Minn.	
86107		St. a.	JAMES B. EADS	3,746	2,970	600.5	42.8	24.3	1894	Cleveland, Ohio	Do.	
81373		St. a.	JAMES B. NEILSON	2,234	1,571	320.0	42.0	25.0	1892	Superior, Wis.	Do.	
76851		St. a.	James J. Logan	34	17	52.3	14.8	6.8	1889	Newburg, N. Y.	Albany, N. Y.	
75940		St. p.	James M. Waterbury	412	308	144.0	32.4	9.5	1878	Wilmington, Del.	New York, N. Y.	
77409		St. a.	JAMES J. HILL	6,025	4,578	478.0	52.0	30.0	1900	Lorain, Ohio	Duluth, Minn.	
77242		St. p.	JAMES Y. LOCKWOOD	390	390	165.4	33.0	4.5	1886	McKees Rocks, Pa.	St. Louis, Mo.	
77127	K. L. V. J.	St. shp.	JAMESTOWN	2,898	2,126	296.5	46.0	16.8	1894	Chester, Pa.	New York, N. Y.	
77126		St. a.	JAMIE	12	6	45.6	9.7	5.2	1900	Jacksonville, Fla.	Jacksonville, Fla.	
76904		St. a.	JAMIE	17	8	46.2	10.5	4.6	1885	Buffalo, N. Y.	Georgetown, S. C.	
75321		St. a.	Japan	1,230	932	216.0	32.6	14.0	1871	do	Erie, Pa.	
76890	K. N. V. T.	St. y.	JATHNIEL	140	70	116.0	18.7	11.2	1889	East Boston, Mass.	New York, N. Y.	
78760		St. a.	Jeanne Hopkins	9	5	45.0	8.3	4.3	1887	Dubuque, Iowa	Burlington, Iowa	
77356	K. P. C. M.	St. shp.	JEFFERSON	3,127	2,025	305.8	42.0	17.0	1890	Chester, Pa.	New York, N. Y.	
77320		St. p.	JENNIE M.	49	29	70.0	15.0	3.0	1890	St. Michael, Alaska	St. Michael, Alaska	
76042		St. a.	Jennie Wilson	77	39	78.8	18.0	8.9	1878	Camden, N. J.	New Orleans, La.	
77823		St. a.	JESSE SPALDING	1,043	856	220.0	40.0	14.0	1899	West Bay City, Mich.	Chicago, Ill.	
76429		St. a.	Jessie	118	59	92.0	21.1	6.0	1872	Hoboken, N. J.	Perth Amboy, N. J.	
76231		St. a.	Joanna	143	102	112.0	25.0	7.3	1891	Marcus Hook, Pa.	Newark, N. J.	
75583		St. a.	Joe Seay	27	27	75.0	16.0	6.5	1871	Pittsburg, Pa.	Vicksburg, Miss.	
77226		St. a.	JOHN E. JENNISON	3,200	2,378	390.0	48.0	27.0	1896	Superior, Wis.	Duluth, Minn.	
77308		Sch.	JOHN FRITZ	4,693	4,447	438.0	50.0	24.0	1898	West Bay City, Mich.	Do.	
13663		Barge.	John Neuse	344	327	176.0	28.5	8.7	1849	Hoboken, N. J.	New York, N. Y.	
77128		St. a.	John Reese	57	28	65.2	17.0	8.8	1894	Philadelphia, Pa.	Philadelphia, Pa.	
77352		Sch.	JOHN SKEATON	5,049	4,725	458.0	50.2	25.0	1899	West Superior, Wis.	Duluth, Minn.	
13661		St. a.	John Stevens	1,340	1,292	237.6	30.7	10.4	1849	Hoboken, N. J.	New York, N. Y.	
77310		Sch.	JOHN A. RORLING	4,693	4,447	438.0	50.0	24.0	1898	West Bay City, Mich.	Duluth, Minn.	
13129		St. p.	John A. Warner	502	520	311.0	27.8	9.0	1857	Wilmington, Del.	Philadelphia, Pa.	
77037		St. a.	JOHN B. KETCHUM, 2d	908	779	193.4	40.5	13.0	1892	Toledo, Ohio	Port Huron, Mich.	
77173		St. a.	JOHN B. TRIVOR	1,713	1,318	308.0	38.0	24.0	1895	West Superior, Wis.	Duluth, Minn.	
76075		St. a.	John E. Tygett	226	154	109.0	22.0	7.0	1879	Philadelphia, Pa.	New York, N. Y.	
76877		St. a.	John F. Smith	215	442	128.0	24.0	9.0	1890	Wilmington, Del.	Philadelphia, Pa.	
76922		St. a.	John G. McCullough	1,309	1,007	200.4	48.0	14.5	1891	Philadelphia, Pa.	New York, N. Y.	
76496		St. p.	JOHN H. BEINKERHOFF	314	225	111.0	27.7	11.5	1849	Newburg, N. Y.	Do.	
77164	K. M. W. D.	St. a.	JOHN H. FRILL	241	121	117.9	23.0	13.0	1894	Newport News, Va.	Savannah, Ga.	
77150		St. a.	JOHN J. HAGAN	26	19	45.8	13.6	5.7	1894	Philadelphia, Pa.	Philadelphia, Pa.	
76949		St. a.	JOHN J. McWILLIAMS	3,400	2,608	352.0	44.8	22.8	1896	West Bay City, Mich.	Port Huron, Mich.	
77240		St. a.	John I. Brady	118	59	98.8	21.0	9.4	1891	Baltimore, Md.	Baltimore, Md.	
77419		St. a.	JOHN K. COWEN	160	109	105.0	21.5	10.3	1900	Baltimore, Md.	Baltimore, Md.	
76654		St. p.	John M. Cole	318	217	120.0	39.6	5.0	1896	Charleston, S. C.	Charleston, S. C.	
13437		St. a.	John S. Sneyter	284	228	146.1	22.0	8.0	1857	Wilmington, Del.	Philadelphia, Pa.	
13768		St. a.	John W. Garrett	391	313	155.0	23.0	8.7	1867	do	Do.	
76614		St. p.	John W. Garrett	1,343	1,276	351.0	41.0	11.5	1897	do	New York, N. Y.	
77407		St. a.	JOHN W. GALES	5,946	4,440	478.0	52.0	30.0	1900	Lorain, Ohio	Duluth, Minn.	
76496		St. a.	JOHN W. MOORE	1,961	1,649	246.0	40.6	21.0	1890	Tol-doo, Ohio	Cleveland, Ohio	
53256		Large.	JOHN SCOTT RUSSELL	1,192	1,132	253.0	34.1	18.8	1889	Duluth, Minn.	Duluth, Minn.	
77420		St. a.	JOHNSTOWN	225	91	68.0	22.0	12.2	1900	Wilmington, Del.	Wilmington, Del.	
76873		St. a.	JOLIET	1,921	1,506	206.0	38.2	19.8	1890	Cleveland, Ohio	Duluth, Minn.	
76576		St. p.	Joppa	607	483	190.0	31.1	9.0	1885	Wilmington, Del.	Baltimore, Md.	
76905	K. H. Q. W.	St. shp.	Joseph Oteri, Jr.	483	241	108.0	24.1	16.0	1878	Glasgow, Scotland	New Orleans, La.	
75971		St. a.	Joseph Stickney	134	67	92.3	21.2	10.8	1877	Philadelphia, Pa.	Perth Amboy, N. J.	
77294		St. p.	JOSEPH J. O'DONOHUE	911	568	174.4	38.0	13.0	1888	Chester, Pa.	New York, N. Y.	
76933	K. H. J. F.	St. a.	JOSEPH L. COLBY	1,245	914	265.0	38.0	22.0	1890	Superior, Wis.	Duluth, Minn.	
76126	J. T. R. D.	Sch.	Josephine	385	303	129.3	34.0	10.5	1880	Philadelphia, Pa.	Philadelphia, Pa.	
77305	K. P. G. M.	St. y.	JOSEPHINE	974	557	215.0	30.2	18.0	1899	do	Do.	
75770		St. a.	Josephine Lincoln	18	9	46.8	9.5	5.6	1875	Bordentown, N. J.	Do.	
76974		St. a.	JOSE	73	73	45.0	25.0	8.0	1891	Jeffersonville, Ind.	New Orleans, La.	
76942		St. p.	JOY PATTON	63	63	100.0	21.3	5.8	1891	Dubuque, Iowa	Memphis, Tenn.	
96324	K. M. P. V.	St. y.	JUANITA	109	74	118.0	16.0	8.2	1896	Nyack, N. Y.	Newark, N. J.	
77103	K. L. R. V.	St. y.	JUNIEKE	109	95	104.1	22.8	8.5	1893	Boston, Mass.	Boston, Mass.	
13425	H. L. Q. P.	Sch.	Juniata	1,244	1,218	296.5	34.8	18.0	1890	do	Philadelphia, Pa.	
77274	K. N. F. H.	St. shp.	JUNIATA	2,561	1,757	270.0	42.0	16.0	1907	Wilmington, Del.	Baltimore, Md.	
75872		St. a.	Junio	62	31	81.0	17.0	7.8	1878	Camden, N. J.	Philadelphia, Pa.	
76924		St. a.	Junio	84	42	78.5	18.1	8.2	1878	do	Savannah, Ga.	
76947		St. a.	Junio	80	40	83.5	18.4	8.5	1878	Philadelphia, Pa.	Philadelphia, Pa.	
K.												
161135	K. P. Q. C.	Bk.	KAIULANI	1,570	1,430	225.7	42.3	20.0	1890	Bath, Me.	San Francisco, Cal.	
161167	K. N. L. P.	St. y.	Kaleda	79	47	86.4	15.4	8.2	1896	Boston, Mass.	Baltimore, Md.	
161926		St. a.	KALISTA	9	7	47.9	9.8	2.9	1892	Geneva, Ohio	Evansville, Ind.	
161123	K. P. D. W.	St. y.	KANAWHA	475	323	208.4	24.4	14.8	1890	New York, N. Y.	New York, N. Y.	
16488	K. G. R. V.	St. shp.	Kansas City	3,679	2,163	327.0	45.0	18.8	1899	Chester, Pa.	Savannah, Ga.	

† Composite.

•• Whaleback.

LIST OF IRON AND STEEL VESSELS OF THE UNITED STATES—Continued.

Official No.	Signal letters.	Rig or class.	Name of vessel.	Gross tonnage.	Net tonnage.	Length.	Breadth.	Draft.	When built.	Where built.	Home port (where permanent document issued).
						Feet.	Feet.	Feet.			
161076		St. a.	KATAHDIN	1,360	1,103	230.1	38.0	14.0	1895	West Bay City, Mich.	Port Huron, Mich.
161080		St. a.	KATE	30	15	45.0	14.0	5.8	1896	Newburg, N. Y.	New York, N. Y.
161116		St. p.	KATE ADAMS	505	555	240.0	40.0	6.0	1894	Jeffersonville, Ind.	Memphis, Tenn.
161077		St. a.	KATHARINE T. WILDER	54	37	58.2	17.3	7.5	1895	Buffalo, N. Y.	Oswego, N. Y.
14173	K. G. H. M.	Sch. y.	KATHINA	02	59	73.0	20.1	10.3	1868	City Island, N. Y.	New York, N. Y.
161081		St. a.	KEARNANGE	3,002	2,721	328.0	44.2	23.0	1891	Chicago, Ill.	Cleveland, Ohio.
14984	K. G. W. H.	Shp.	KENILWORTH	2,293	2,106	300.2	43.1	24.2	1887	Port Glasgow, Scotland	New York, N. Y.
161119	K. N. W. B.	St. shp.	KERSHAW	2,549	1,767	274.0	42.0	16.2	1890	Wilmington, Del.	Baltimore, Md.
161014		St. a.	KEYSTONE	94	54	82.0	19.0	11.5	1891	Buffalo, N. Y.	Monquette, Mich.
161157	K. Q. B. P.	St. a.	KIDMO	975	773	105.0	33.0	16.0	1883	Philadelphia, Pa.	Hanolin, Ill.
14449	R. B. Q. V.	St. p.	KINGSTON	1,984	813	193.5	36.0	13.3	1881	Newburg, N. Y.	New York, N. Y.
161125		St. v.	KISMET	146	71	117.0	18.5	11.0	1899	Wilmington, Del.	do.
14929	J. N. F. L.	St. shp.	KUCKERLOCKER	1,642	1,139	263.5	33.5	22.6	1873	do.	do.
161140	K. P. S. M.	St. a.	KVICHAK	1,063	610	200.2	33.5	16.0	1900	Portland, Oreg.	San Francisco, Cal.
L.											
141021	K. G. P. H.	St. a.	L Luckenbach	255	127	129.0	22.2	14.2	1849	Camden, N. J.	New York, N. Y.
161421		St. a.	L. C. WALSH	4,244	3,290	367.3	48.0	23.8	1898	West Bay City, Mich.	Detroit, Mich.
141349		St. p.	L. E. PATTON	94	92	126.0	24.5	4.5	1894	Dubuque, Iowa	Memphis, Tenn.
161328		St. p.	L. P. SMITH	73	36	67.0	18.2	9.1	1894	Cleveland, Ohio	Cleveland, Ohio.
141584		St. p.	L. S. THOMAS	1,217	1,217	304.0	57.0	7.3	1896	Dubuque, Iowa	New York, N. Y.
160490	K. J. P. D.	St. p.	Lackawanna	832	645	200.0	35.5	12.2	1880	Newburg, N. Y.	do.
141472		St. a.	Lackawanna	2,016	1,595	260.0	39.2	21.6	1888	Cleveland, Ohio	Buffalo, N. Y.
161440	K. M. T. B.	St. shp.	LAGONIA	3,647	3,017	375.6	45.8	21.3	1898	West Bay City, Mich.	Cleveland, Ohio.
160460	K. E. N. T.	St. shp.	LA GRANDE DUCHESSE	5,017	3,008	390.0	47.8	15.6	1890	Newport News, Va.	New Haven, Conn.
15884	J. P. K. F.	St. shp.	Lampasa	2,942	2,238	329.0	45.5	21.2	1883	Chester, Pa.	New York, N. Y.
141167		St. p.	Lancaster	1,283	910	244.4	37.1	17.3	1874	Philadelphia, Pa.	Philadelphia, Pa.
161150		St. a.	LANCASTER	919	692	205.4	56.1	10.7	1892	Sparrows Point, Md.	Baltimore, Md.
161632	K. Q. D. G.	St. a.	LANNAR	25	12	37.7	13.3	5.7	1891	Baltimore, Md.	do.
160989		St. a.	LA SALLE	1,921	1,596	268.0	38.0	19.0	1890	Cleveland, Ohio	Duluth, Minn.
161469		St. p.	Lansell	1,972	1,225	302.4	34.2	24.6	1879	Newcastle, England	New York, N. Y.
161570		St. a.	Laura	24	19	47.2	13.4	6.2	1860	Philadelphia, Pa.	Philadelphia, Pa.
160989		St. a.	Laura B. Treusch	36	29	54.0	14.0	6.3	1874	Baltimore, Md.	New York, N. Y.
161454	S. N. G. P.	St. shp.	Lawrence	250	129	106.0	23.6	7.4	1895	Jacksonville, Fla.	Galveston, Tex.
160478		St. a.	LEWELAW	1,823	1,496	273.8	36.3	21.4	1886	Newcastle, England	New York, N. Y.
161644	K. P. V. H.	St. a.	Lehigh	1,704	1,503	238.2	39.1	15.4	1880	Wyandotte, Mich.	Eric, Pa.
160520		St. a.	LEHIGH	446	303	156.0	26.0	13.4	1880	Port Richmond, N. Y.	Perth Amboy, N. J.
141520		St. a.	Leo	69	44	83.8	19.0	7.7	1882	Philadelphia, Pa.	Shilohboro, Miss.
141143		St. a.	LE ROY BROOKS	41	25	73.0	14.6	7.6	1891	Toledo, Ohio	Sandusky, Ohio.
141041		St. a.	LILLIAN	17	9	62.1	11.6	3.5	1889	New York, N. Y.	Jacksonville, Fla.
141528		St. a.	LITTLE JOE	6	5	35.0	7.0	2.1	1896	Evansville, Ind.	Evansville, Ind.
141005	K. P. J. D.	St. a.	LIVINGSTONE	2,134	1,622	281.0	41.0	20.0	1889	Wyandotte, Mich.	Detroit, Mich.
92665	K. M. H. Q.	St. y.	LIRWELLEN	92	61	127.3	16.3	9.1	1893	Wilmington, Del.	Providence, R. I.
2972	J. R. C. T.	Sch.	Lone Star	1,618	1,428	281.0	48.1	20.2	1875	do.	Boston, Mass.
140299		St. p.	LONG BEACH	519	360	150.5	32.0	10.5	1880	do.	New York, N. Y.
141270		St. a.	LONG ISLAND	409	225	132.5	28.0	9.8	1893	Philadelphia, Pa.	Greenport, N. Y.
15090		St. a.	LOOKOUT	33	24	51.1	13.6	6.8	1862	Camden, N. J.	Philadelphia, Pa.
14154	K. P. H. C.	St. y.	LAUDON	168	114	119.9	17.2	7.5	1898	Elizabeth, N. J.	New York, N. Y.
15047	J. C. M. W.	St. p.	LOUISE	1,023	718	231.7	33.0	8.8	1864	Wilmington, Del.	Baltimore, Md.
140427		St. a.	LOUISE	185	59	94.5	20.0	7.4	1880	Camden, N. J.	Galveston, Texas.
140390	J. T. P. M.	St. shp.	LOUISIANA	2,849	1,855	326.0	39.0	14.9	1879	Chester, Pa.	New York, N. Y.
143249		St. a.	Louisville	87	43	82.2	19.2	8.1	1883	Philadelphia, Pa.	do.
15048		St. a.	LUCY	116	76	166.7	20.3	7.2	1872	Norfolk, Va.	do.
141606	K. P. G. C.	St. a.	LYKKE	625	425	157.0	29.0	17.6	1899	Philadelphia, Pa.	Philadelphia, Pa.
M.											
82023		St. a.	M. MORAN	121	82	84.6	19.0	8.8	1900	Philadelphia, Pa.	New York, N. Y.
82929		St. a.	M. A. HANNA	4,661	3,116	410.0	50.0	24.5	1892	Cleveland, Ohio	Cleveland, Ohio.
90782		St. a.	M. D. CARRINGTON	64	32	67.0	16.0	8.6	1875	Buffalo, N. Y.	Duluth, Minn.
22911	K. N. R. V.	St. a.	M. E. LYNNBACH	419	246	138.8	27.0	16.0	1894	Camden, N. J.	New York, N. Y.
18474		St. a.	McCormick	23	11	51.0	13.6	6.2	1867	Buffalo, N. Y.	Toledo, Ohio.
92246	K. L. B. C.	St. a.	MACKINAW	2,578	2,065	270.0	41.9	24.0	1890	West Bay City, Mich.	New York, N. Y.
93020		Sch.	MADRINA	5,039	4,667	438.0	50.2	24.2	1900	Chicago, Ill.	Cleveland, Ohio.
92850		Sch. y.	MADGE	9	5	65.5	10.5	3.2	1897	Charleston, W. Va.	Wheeling, W. Va.
92953	K. P. F. J.	St. a.	MAR	2,201	1,497	252.7	42.0	24.0	1899	Toledo, Ohio	New York, N. Y.
90013		St. p.	Maggie	606	494	164.0	38.0	8.5	1869	Wilmington, Del.	Baltimore, Md.
92760		Sch.	MARNA	3,249	2,124	352.0	44.2	22.3	1898	Chicago, Ill.	Cleveland, Ohio.
92454		St. a.	MANONING	3,188	1,744	274.6	40.7	21.2	1892	Wyandotte, Mich.	Eric, Pa.
92984		Sch.	MAIDA	3,804	3,442	378.0	48.2	22.4	1896	Chicago, Ill.	Cleveland, Ohio.
92444		Sch.	MAIDA	3,474	3,219	375.2	48.2	22.5	1898	West Superior, Wis.	do.
92040		St. p.	MAINE	850	545	174.0	36.6	13.3	1884	Wilmington, Del.	New York, N. Y.
92391	K. L. D. E.	St. a.	MAINE	2,395	1,505	302.7	44.0	17.5	1891	do.	Providence, R. I.
17324		St. a.	Major Roybold	630	426	201.5	30.3	7.2	1853	do.	Bridgton, N. J.
17117		St. a.	Major Henry Brewerton	65	32	82.0	19.0	7.5	1857	Baltimore, Md.	Baltimore, Md.
82861	K. N. L. B.	St. y.	MAJAY	173	90	131.0	29.0	10.6	1898	Chester, Pa.	Newport, R. I.

† Composite.

LIST OF IRON AND STEEL VESSELS OF THE UNITED STATES—Continued.

Official No.	Signal letters.	Rig or class.	Name of vessel.	Gross tonnage.	Net tonnage.	Length.	Breadth.	Depth.	When built.	Where built.	Home port (where permanent document issued).
92973		St. a.	MALIBOUA	5,229	3,921	434.0	50.0	24.3	1899	Lorain, Ohio	Cleveland, Ohio.
92937		Sch.	MALTA	2,237	2,132	302.0	40.2	19.6	1895	Chicago, Ill.	Do.
8585		St. a.	Mamie Coyle	44	22	69.0	15.0	7.2	1879	Chester, Pa.	New Orleans, La.
91691		St. p.	Manatee	104	66	107.9	20.5	6.3	1884	Newburg, N. Y.	Jacksonville, Fla.
92620		St. a.	MANATI	41	20	69.2	17.6	4.5	1894	Sparrows Point, Md.	Boston, Mass.
92987		St. a.	Manchester	2,192	1,611	281.0	41.0	20.0	1899	Wyandotte, Mich.	Milwaukee, Wis.
92966		Sch.	MANDA	3,750	3,121	352.0	44.2	22.3	1906	Chicago, Ill.	Cleveland, Ohio.
91704		St. p.	Manhattan Beach	1,706	436	152.0	32.5	12.2	1884	Newburg, N. Y.	New York, N. Y.
92950		Sch.	MANILA	5,009	4,667	436.0	50.2	24.5	1899	Chicago, Ill.	Cleveland, Ohio.
92921		St. a.	MANITOU	2,944	2,391	274.7	42.2	20.8	1893	do.	Duluth, Minn.
93026	K. P. T. L.	St. a.	MARNA HATA	1,103	735	210.0	32.0	23.3	1900	Wilmington, Del.	Philadelphia, Pa.
92170		St. a.	MAROLA	2,325	1,815	282.4	40.3	21.2	1890	Cleveland, Ohio	Cleveland, Ohio.
91966	K. H. Q. V.	St. a.	Manteo	583	408	191.0	28.0	9.0	1887	Wilmington, Del.	New York, N. Y.
92943	K. P. L. Q.	St. a.	MANACAIHO	1,771	1,095	207.5	37.0	18.5	1899	do.	Wilmington, Del.
92834		Sch.	MARCIA	2,337	2,132	302.0	40.2	19.6	1905	Chicago, Ill.	Cleveland, Ohio.
51323		Dredge.	MARGARET	106	338	90.0	39.2	7.6	1890	Philadelphia, Pa.	Philadelphia, Pa.
92729		St. p.	MARGARET	674	379	178.0	28.0	7.5	1890	Newport News, Va.	New Haven, Conn.
92760	K. N. J. W.	St. y.	MARGARET	59	40	87.7	15.1	8.4	1896	New York, N. Y.	New York, N. Y.
92583		St. a.	MAR-ERIE	27	13	45.8	14.0	6.0	1894	Cleveland, Ohio	Cleveland, Ohio.
92736		St. a.	MARICOPA	4,223	3,669	406.0	48.2	23.4	1896	Chicago, Ill.	Do.
92749	K. N. B. W.	St. y.	MARIEITA	151	104	142.1	18.1	9.0	1897	Brooklyn, N. Y.	New York, N. Y.
92789		St. a.	MARINA	2,431	1,992	292.0	40.2	20.8	1891	Chicago, Ill.	Cleveland, Ohio.
92282		St. a.	Mariner	371	371	178.0	28.0	5.0	1873	Cincinnati, Ohio.	Pittsburg, Pa.
105228		St. p.	Marion	62	31	77.7	17.4	8.1	1879	Baltimore, Md.	Baltimore, Md.
125739		St. a.	Marion	63	43	60.3	18.5	7.8	1868	Buffalo, N. Y.	Marquette, Mich.
92852		St. a.	MARION Chilcott	1,737	1,510	248.6	37.8	23.3	1882	Glasgow, Scotland	Port Townsend, Wash.
91554	K. B. G. T.	St. shp.	Mariposa	3,156	1,939	314.0	41.0	17.3	1893	Philadelphia, Pa.	San Francisco, Cal.
92446		St. a.	MARIPOSA	2,831	2,306	330.1	45.2	20.3	1872	Cleveland, Ohio.	Cleveland, Ohio.
92169		St. a.	MARISKA	2,325	1,835	282.4	40.3	21.2	1890	do.	Do.
92439		St. a.	MARITANA	2,937	2,429	330.0	45.2	20.3	1892	Chicago, Ill.	Do.
136744	K. P. G. T.	St. y.	MARJORIE	245	139	145.2	21.0	12.4	1899	Chester, Pa.	Bristol, R. I.
92153	K. G. V. D.	St. a.	Mars	278	139	117.2	23.0	15.7	1890	Camden, N. J.	Philadelphia, Pa.
93021		Sch.	MARSA	5,039	4,607	436.0	50.2	24.2	1904	Chicago, Ill.	Cleveland, Ohio.
92697		Sch.	MARSHA	3,256	3,121	352.0	44.2	22.3	1896	do.	Do.
17111		St. a.	Martha Stevens	330	260	149.8	22.8	7.6	1862	Wilmington, Del.	Philadelphia, Pa.
92191		St. a.	MARUHA	2,311	1,836	230.6	40.3	21.1	1890	Cleveland, Ohio	Cleveland, Ohio.
99378		St. a.	Mary Louise	87	73	86.2	19.2	9.2	1871	Philadelphia, Pa.	Panama, Fla.
91423		St. a.	Mary Wittich	126	92	102.5	20.4	10.6	1882	Camden, N. J.	Mobile, Ala.
92156		St. p.	Maryland	1,559	542	239.0	36.0	13.0	1890	Wilmington, Del.	New Haven, Conn.
92306		St. a.	MARYLAND	2,419	1,892	316.4	42.0	20.4	1890	Wyandotte, Mich.	Milwaukee, Wis.
92398		St. a.	MARABA	2,411	1,992	292.0	40.2	20.8	1891	Chicago, Ill.	Cleveland, Ohio.
91772		St. a.	Maracotte	102	87	103.6	29.6	8.6	1885	Wyandotte, Mich.	Marquette, Mich.
91818	K. D. G. Q.	St. shp.	MARACOTTE	881	520	196.5	30.0	19.6	1885	Philadelphia, Pa.	New Haven, Conn.
150110		St. a.	MATAAFA	4,940	3,604	429.6	50.0	25.0	1909	Lorain, Ohio	Cleveland, Ohio.
92888	K. N. P. V.	St. shp.	MATANZAS	3,094	2,103	300.3	41.2	26.5	1881	Belfast, Ireland	New York, N. Y.
92304		St. a.	MATOA	2,311	1,836	299.6	40.3	21.1	1890	Cleveland, Ohio	Cleveland, Ohio.
92700	K. M. Q. G.	St. shp.	MATIKAWAN	3,301	2,499	324.5	42.4	25.7	1893	South Shields, England	New York, N. Y.
92499		St. a.	MAUCH CHUNE	642	406	145.0	32.0	14.4	1891	Wilmington, Del.	Do.
92553		St. a.	MAUDE H	74	38	71.4	18.2	8.8	1891	Baltimore, Md.	Baltimore, Md.
91056		St. a.	Maud Wilmot	57	28	76.0	16.5	7.0	1878	Pittsburg, Pa.	Pittsburg, Pa.
92974		St. a.	MAUNALOA	4,951	4,004	430.0	50.2	24.0	1891	Chicago, Ill.	Philadelphia, Ohio.
93039	K. Q. R. T.	tk.	Mauds Ala	220	779	184.7	32.6	19.0	1893	Sunderland, England	Honolulu, H. I.
92631	K. M. F. C.	Shp.	May Filnt	3,576	3,340	351.8	42.9	16.2	1889	Dumbarton, Scotland	San Francisco, Cal.
92940	K. P. D. T.	St. y.	Maylta	106	72	118.1	16.4	9.1	1899	New York, N. Y.	New York, N. Y.
92145		St. a.	Media	103	51	83.0	19.6	8.2	1889	Philadelphia, Pa.	Perth Amboy, N. J.
92683		St. a.	MELBA	16	8	54.6	8.8	4.6	1895	Albany, N. Y.	Albany, N. Y.
55656		St. a.	Mercedes	67	33	79.0	18.0	7.6	1881	Camden, N. J.	Perth Amboy, N. J.
91969		St. a.	Merret	150	73	93.6	22.0	10.0	1888	do.	New York, N. Y.
91094		St. p.	Merchant	405	344	147.7	29.6	5.4	1878	Wilmington, Del.	Charleston, S. C.
92514		St. a.	MERIDA	3,261	2,609	360.0	45.0	20.6	1893	West Bay City, Mich.	Detroit, Mich.
91313		St. a.	Metcor	95	53	92.5	18.6	8.5	1881	Wilmington, Del.	Wilmington, Del.
91527		St. a.	Meteor	423	336	162.0	22.0	8.7	1893	Philadelphia, Pa.	New York, N. Y.
92936	K. P. B. W.	St. shp.	MEXICO	5,667	4,193	360.0	50.0	19.9	1890	do.	Do.
92830	K. N. G. B.	St. shp.	MIAMI	1,741	1,311	238.2	40.1	21.8	1897	do.	St. Augustine, Fla.
93000	K. P. Q. T.	St. a.	Michigan	2,798	1,799	290.9	46.0	24.5	1891	West Hartlepool, England	New York, N. Y.
91652		St. p.	Michigan Central	1,522	960	263.3	45.6	15.3	1884	Wyandotte, Mich.	Detroit, Mich.
92699	K. M. Q. F.	St. a.	MIDDLETOWN	1,554	1,164	243.2	45.6	14.0	1896	Philadelphia, Pa.	Hartford, Conn.
91154	K. C. N. P.	Slp. y.	Mischief	43	41	61.5	19.9	5.9	1879	Wilmington, Del.	New York, N. Y.
92272	K. J. H. B.	St. shp.	MINNOLA	2,438	1,691	275.1	37.9	19.4	1887	Sunderland, England	San Francisco, Cal.
91822		St. a.	MINERVA	38	19	57.0	13.0	6.0	1886	Philadelphia, Pa.	Philadelphia, Pa.
92769		St. a.	MINNEAPOLIS	2,029	1,221	228.0	42.2	22.2	1897	South Chicago, Ill.	Cleveland, Ohio.
90113		St. a.	Minnle	20	10	48.9	13.0	5.6	1869	Philadelphia, Pa.	Philadelphia, Pa.
92761		Slp. y.	Mira	13	13	42.5	11.7	6.1	1890	New York, N. Y.	Greenport, N. Y.
92965	K. P. F. Q.	St. p.	MOBACE	610	352	180.3	28.7	10.1	1890	Newburg, N. Y.	New York, N. Y.

†Composite.

LIST OF IRON AND STEEL VESSELS OF THE UNITED STATES—Continued.

Official No.	Signal letters.	Rig or class.	Name of vessel.	Gross tonnage.	Net tonnage.	Length.	Breadth.	D. m.	When built.	Where built.	Home port (where permanent document issued).
9259		St. a.	MOHAWK	2,357	1,616	292.9	41.7	23.0	1893	Wyandotte, Mich.	Buffalo, N. Y.
9264	K.M.Q.C.	St. a.	MOHAWK	2,783	2,150	265.0	43.0	16.8	1886	Chester, Pa.	New London, Conn.
9265	K.M.R.C.	St. a.	MOHEGAN	2,783	2,150	265.0	43.0	16.8	1886	do	do
9193		St. p.	MOSCIAIR	1,695	991	216.5	35.4	13.8	1886	Newburg, N. Y.	N. Y. York, N. Y.
9202	K.F.G.R.	St. a.	Moundouth	1,449	891	209.5	35.1	11.0	1888	Philadelphia, Pa.	do
9259		St. p.	MOHAWK	1,987	1,312	236.0	37.4	14.1	1890	Newburg, N. Y.	do
9294		St. p.	Moutauk	570	449	175.0	31.0	9.6	1891	Wilmington, Del.	Sag Harbor, N. Y.
92106	K.J.R.H.	Ywly.	Moutchico	33	31	59.0	15.2	8.8	1889	City Island, N. Y.	Perth Amboy, N. J.
17831	J.C.N.B.	St. p.	Morgan	994	537	219.9	34.1	16.6	1890	Wilmington, Del.	New Orleans, La.
9984	J.E.Q.N.	St. slip.	Morgan City	2,393	1,737	281.0	39.1	20.1	1876	do	New York, N. Y.
5126		Barge.	MUSKOG	683	355	100.3	35.2	5.4	1898	Elizabeth, N. J.	do
91813		St. p.	Muskegetong	846	618	197.6	35.3	13.1	1885	Newburg, N. Y.	do
11093		St. a.	Muskogon	1,938	1,317	282.0	51.0	19.4	1895	Toledo, Ohio	Grand Haven, Mich.
N.											
13050	K.H.M.V.	St. a.	N and W 1	311	155	125.0	25.0	14.7	1890	Camden, N. J.	Philadelphia, Pa.
130512	K.H.S.R.	St. a.	N and W 2	311	155	125.0	25.0	14.7	1890	do	do
130025		St. a.	N. M. Jones	34	17	83.0	17.0	6.7	1871	Pittsburg, Pa.	Pittsburg, Pa.
12580		Barge.	N. Y. P. & N. R. R. Barge No. 4	1,259	1,259	323.6	38.0	12.1	1890	Wilmington, Del.	Philadelphia, Pa.
67390		Barge.	N. Y. P. & N. R. R. Barge No. 5	1,071	1,071	341.0	46.4	12.4	1897	Elizabeth, N. J.	do
130210	J.W.V.M.	St. slip.	Nacoochee	2,180	1,995	290.0	40.7	15.8	1892	Chester, Pa.	Savannah, Ga.
130219	J.V.W.R.	St. p.	Nanouna	616	398	219.4	26.4	19.0	1892	Newburg, N. Y.	New York, N. Y.
125963		St. p.	Nanticoke	458	304	150.0	28.5	8.2	1875	Wilmington, Del.	Baltimore, Md.
130415	K.P.B.J.	St. a.	NANTUCKET	2,599	1,767	274.0	42.0	16.2	1899	do	do
66-61		St. a.	Nantux	1,141	1,029	293.9	35.1	11.7	1891	Wyandotte, Mich.	Milwaukee, Wis.
120971	K.L.W.S.	St. a.	NARWAL	208	149	136.8	22.0	11.2	1894	Boston, Mass.	New London, Conn.
130620	K.L.P.R.	St. p.	NAVABOE	113	107	103.6	23.3	16.2	1893	Bristol, R. I.	Newport, R. I.
120782	K.N.G.T.	St. slip.	Navahoe	1,829	1,278	282.9	34.3	21.8	1890	Hamburg, Germany	New York, N. Y.
120782	K.N.G.T.	St. a.	NAVIGATOR	414	252	151.3	26.0	16.0	1896	Camden, N. J.	do
130390	K.H.V.R.	St. y.	NEAMA	141	78	115.4	20.0	9.0	1897	Marcus Hook, Pa.	do
18714		St. a.	Nelly Key	42	21	63.7	11.9	6.0	1885	New Orleans, La.	Pensacola, Fla.
130182		St. a.	Nellie	61	32	74.0	17.6	8.2	1879	Camden, N. J.	do
130307		St. a.	Nellie	141	84	96.0	30.0	7.5	1884	Wilmington, Del.	New York, N. Y.
130114		St. a.	Nellie Brown	36	26	75.0	17.5	6.0	1878	Pittsburg, Pa.	Memphis, Tenn.
18092		St. a.	Nellie Cotton	37	20	63.9	14.6	7.6	1897	Buffalo, N. Y.	Duluth, Minn.
130409		St. a.	NELLIE M. GAZZAM	37	25	59.8	14.9	6.1	1899	Philadelphia, Pa.	Philadelphia, Pa.
130155		St. a.	NEPTUNE	145	84	106.4	20.0	6.7	1879	do	New Orleans, La.
130401		St. a.	NEPTUNE	117	80	90.0	20.1	10.5	1898	Baltimore, Md.	Brunswick, Ga.
130644		St. a.	NEHEKLANDS	1,129	689	190.6	43.0	16.5	1873	Newburg, N. Y.	New York, N. Y.
130510	K.H.Q.R.	St. a.	Neuse	720	487	200.0	31.0	11.0	1890	Wilmington, Del.	do
130455		St. a.	Newbern	692	344	178.5	24.9	9.0	1875	Chester, Pa.	do
130387		St. a.	NEW BALSAMIK	1,273	665	200.0	46.0	15.4	1897	Philadelphia, Pa.	do
130292		St. p.	Newburgh	1,053	797	193.5	36.0	13.3	1883	Newburg, N. Y.	do
130350	K.H.J.Q.	St. a.	Newburgh	1,033	741	200.0	32.0	11.0	1896	Philadelphia, Pa.	do
130759	K.N.G.D.	St. a.	NEW ENGLAND	390	70	121.0	23.8	12.0	1897	Camden, N. J.	Boston, Mass.
130751	K.L.F.C.	St. a.	NEW HAMPSHIRE	2,395	1,505	302.7	44.0	17.5	1892	Wilmington, Del.	Providence, R. I.
130179	J.T.V.P.	St. slip.	Newport	2,745	1,806	328.0	38.2	23.9	1880	Chester, Pa.	New York, N. Y.
130436		St. a.	Newport	74	37	88.0	19.0	9.0	1889	Wilmington, Del.	Perth Amboy, N. J.
130696		St. a.	NEWPORT NEWS	1,635	1,043	260.0	46.0	14.1	1895	Newport News, Va.	Washington, D. C.
18726	J.L.S.C.	St. slip.	New Orleans	1,564	1,017	249.0	33.0	24.4	1872	Wilmington, Del.	Baltimore, Md.
130170		St. p.	Newtown	459	327	143.0	32.4	9.5	1879	do	New York, N. Y.
130043	J.R.F.G.	St. slip.	New York	2,589	2,111	281.0	38.1	20.2	1878	do	do
130373	K.D.T.H.	St. p.	New York	1,974	1,261	335.0	40.4	11.2	1887	do	do
130650	K.G.N.Q.	St. a.	New York	785	497	207.5	31.1	12.4	1889	do	Philadelphia, Pa.
130602		St. p.	New York	896	537	175.0	36.6	13.3	1892	do	New York, N. Y.
130616	K.L.P.H.	St. slip.	NEW YORK	10,674	5,558	517.0	63.3	22.0	1894	Glydebank, Scotland	do
120736	K.N.B.M.	St. a.	NEW YORK	540	301	155.0	28.1	19.9	1897	Wilmington, Del.	do
177298		St. a.	New York Central, No. 3	120	65	90.0	19.0	10.0	1891	Newport News, Va.	do
74465		St. a.	New York Central, No. 9	103	51	85.0	20.3	9.1	1894	Philadelphia, Pa.	do
126349		St. a.	New York Central, No. 10	77	38	78.2	18.0	8.6	1896	Camden, N. J.	do
100418		St. a.	New York Central, No. 12	103	51	82.0	19.5	9.5	1887	do	do
165151		St. a.	New York Central, No. 13	102	51	82.0	19.5	9.5	1887	do	do
126525		St. a.	New York Central, No. 17	147	73	90.0	22.5	10.4	1891	Newburg, N. Y.	do
126531		St. a.	New York Central, No. 18	103	51	80.0	20.0	9.4	1891	do	do
130648		St. a.	NEW YORK CENTRAL, No. 21	101	68	81.3	20.1	9.2	1890	do	do
130647		St. a.	NEW YORK CENTRAL, No. 22	101	68	81.3	20.1	9.2	1890	do	do
12049	J.S.H.T.	St. slip.	Niagara	2,395	1,667	278.0	39.0	23.2	1877	Chester, Pa.	do
120728		St. a.	NIAGARA	1,961	1,493	266.0	42.2	16.4	1897	West Bay City, Mich.	Erie, Pa.
120765	K.N.H.R.	St. a.	NIAGARA	1,443	793	245.0	38.0	19.6	1890	Wilmington, Del.	New York, N. Y.
130328	K.C.V.S.	St. a.	Norfolk	211	108	116.2	23.0	12.0	1896	do	Philadelphia, Pa.
130528	K.J.C.V.	St. a.	Norfolk	1,268	697	246.0	46.0	15.5	1891	do	Washington, D. C.
153278	K.M.J.B.	St. y.	NORMAN	135	92	126.7	18.4	8.9	1896	Chester, Pa.	New York, N. Y.
120637	J.W.Q.T.	St. a.	NORTH AMERICA	299	144	120.0	28.2	14.0	1876	Camden, N. J.	Philadelphia, Pa.
130680		St. slip.	NORTH LAND	4,244	2,329	258.8	44.0	23.2	1885	Cleveland, Ohio	Duluth, Minn.
120125		St. a.	NORTH STAR	2,476	1,885	298.5	40.8	21.6	1899	do	do

*Composite.

LIST OF IRON AND STEEL VESSELS OF THE UNITED STATES—Continued.

Official No.	Signal letters.	Rig or class.	Name of vessel.	Gross tonnage.	Net tonnage.	Length.			Where built.	Home port (where permanent document issues).	
						Feet.	Feet.	Feet.			
130661		St. a.	NORTH WEST.....	4,244	2,339	358.5	44.0	23.2	1894	Cleveland, Ohio	Duluth, Minn.
130419		St. a.	NORTH WIND.....	2,476	1,485	299.5	40.8	21.6	1888	do	do
130420		St. a.	NORTHERN KING.....	2,476	1,485	299.5	40.8	21.6	1888	do	do
130467		St. a.	NORTHERN LIGHT.....	2,476	1,485	299.5	40.8	21.6	1888	do	do
130436		St. a.	NORTHERN QUEEN.....	2,476	1,485	299.5	40.8	21.6	1889	do	do
130437		St. a.	NORTHERN WAVE.....	2,476	1,485	299.5	40.8	21.6	1889	do	do
130855		St. a.	NORTHERMBERLAND.....	693	375	190.0	41.0	11.0	1900	Philadelphia, Pa.	Baltimore, Md.
130672	K. M. H. I.	St. a.	NOTTINGHAM.....	406	204	128.5	27.3	17.1	1891	Canaan, N. J.	New York, N. Y.
130306	K. C. P. S.	St. y.	NOTRMAHAL.....	768	322	235.0	29.0	18.5	1884	Wilmington, Del.	do
130369	K. D. S. M.	St. shp.	NORWEE.....	3,367	2,065	328.0	44.2	21.2	1887	Chester, Pa.	do
130740		St. p.	NYLATO.....	65	65	70.0	15.0	3.0	1896	Elizabeth, N. J.	do
67573		Scow.	No. 1.....	232	232	95.6	24.9	11.0	1885	Smith Soc. Marie, Mich.	Buffalo, N. Y.
67270		Barge.	No. 5, S. O. Co. of New York No. 5.....	150	159	84.5	28.0	7.8	1889	Brooklyn, N. Y.	New York, N. Y.
130863	K. Q. C. F.	Ill.	Nunann.....	1,026	977	200.9	24.0	19.6	1882	Leith, Scotland.	Boston, Mass.
O.											
155336	K. N. S. D.	St. a.	O. L. BAULCKHECK.....	198	125	103.3	22.6	12.6	1896	Philadelphia, Pa.	New York, N. Y.
155105	K. D. P. F.	St. a.	Ocean King.....	201	120	109.0	21.0	12.5	1884	do	do
161737		St. a.	Ocean View.....	113	85	123.4	24.0	7.4	1894	Newburg, N. Y.	Norfolk, Va.
155368		St. a.	ORONTZ.....	119	77	84.3	19.0	9.2	1890	Philadelphia, Pa.	Philadelphia, Pa.
19376	J. L. V. S.	St. shp.	Ohio.....	3,488	2,272	343.0	43.0	24.9	1873	do	New York, N. Y.
185147		St. p.	Ohio.....	2,867	1,557	174.0	36.6	13.3	1887	Wilmington, Del.	do
19350	J. L. K. N.	St. shp.	Old Dominion.....	2,222	1,775	258.5	42.5	26.9	1872	do	do
185122		St. p.	Old Point Comfort.....	643	460	176.0	31.0	10.0	1886	do	do
155138	K. D. Q. R.	St. shp.	Olyette.....	1,578	1,026	274.3	38.2	11.9	1887	Philadelphia, Pa.	Philadelphia, Pa.
155339	K. N. S. L.	St. a.	Olympia.....	2,837	1,730	335.0	38.2	19.5	1883	Glasgow, Scotland	New Haven, Conn.
155089		St. p.	Olympian.....	1,419	1,084	261.5	40.0	12.5	1883	Wilmington, Del.	Portland, Me.
83240		Barge.	107.....	455	437	191.0	21.1	12.7	1868	Duluth, Minn.	Niagara Falls, N. Y.
53258		Barge.	103.....	1,295	1,230	276.5	36.1	18.9	1890	do	Duluth, Minn.
53260		Barge.	107.....	1,295	1,230	276.5	36.1	18.9	1890	do	do
53265		Barge.	109.....	1,227	1,167	265.0	36.0	22.0	1891	Superior, Wis.	do
53266		Barge.	110.....	1,227	1,167	265.0	36.0	22.0	1891	do	do
53267		Barge.	111.....	1,227	1,167	265.0	36.0	22.0	1891	do	do
53268		Barge.	115.....	1,169	1,110	236.0	36.1	18.9	1891	West Superior, Wis.	do
53189		Barge.	118.....	1,169	1,110	236.0	36.1	18.9	1891	do	do
54271		Barge.	117.....	1,310	1,265	285.0	36.0	22.0	1891	do	do
53272		Barge.	118.....	1,310	1,265	285.0	36.0	22.0	1891	do	do
53273		Barge.	126.....	1,128	1,083	264.0	36.0	27.0	1892	Superior, Wis.	do
53274		Barge.	127.....	1,128	1,083	264.0	36.0	22.0	1892	do	do
53276		Barge.	129.....	1,310	1,265	292.0	36.0	27.0	1893	do	do
53277		Barge.	130.....	1,310	1,265	292.0	36.0	22.0	1893	do	do
53278		Barge.	131.....	1,310	1,265	292.0	36.0	22.0	1893	do	do
53279		Barge.	132.....	1,310	1,265	292.0	36.0	22.0	1893	do	do
53280		Barge.	133.....	1,310	1,265	292.0	36.0	22.0	1893	do	do
53281		Barge.	134.....	1,310	1,265	292.0	36.0	22.0	1893	do	do
53284		Barge.	137.....	2,480	2,367	345.5	45.0	26.0	1896	do	do
25254	K. B. N. D.	St. y.	Oncida.....	141	71	125.6	26.6	10.0	1883	Chester, Pa.	New York, N. Y.
155252	K. L. W. C.	St. shp.	Oncida.....	1,322	1,090	265.8	29.9	18.6	1885	Leith, Scotland.	do
155048		St. a.	Onoko.....	2,164	1,933	287.3	38.8	20.7	1882	Cleveland, Ohio	Cleveland, Ohio.
155222		St. p.	ONTKORA.....	1,213	771	236.7	35.2	10.1	1898	Newburg, N. Y.	Albany, N. Y.
155152		St. p.	Orange.....	1,098	901	218.5	35.4	13.8	1886	do	New York, N. Y.
19485	J. S. T. Q.	St. shp.	Oregon.....	2,355	1,642	283.0	37.4	23.4	1878	Chester, Pa.	Seattle, Wash.
155121		St. p.	Oregon.....	831	510	171.0	36.7	13.4	1885	Wilmington, Del.	New York, N. Y.
155152	K. F. C. D.	St. a.	Orion.....	1,766	1,169	261.5	38.0	23.5	1888	do	Boston, Mass.
14416	K. B. H. T.	St. shp.	Orizaba.....	967	742	205.0	34.0	16.4	1883	do	New York, N. Y.
19446		St. y.	Orizaba.....	76	49	84.6	13.4	6.8	1875	Buffalo, N. Y.	Buffalo, N. Y.
155177	K. G. V. M.	St. shp.	ORIZABA.....	3,496	2,334	336.2	43.2	22.0	1889	Chester, Pa.	New York, N. Y.
155389		St. a.	OSWING.....	130	71	81.9	26.3	6.6	1890	Newburg, N. Y.	do
155090		St. p.	OSWING.....	1,056	824	192.5	36.0	13.3	1883	do	do
155268		St. a.	OVERBROOK.....	179	81	104.2	21.4	11.2	1891	Philadelphia, Pa.	Perth Amboy, N. J.
155153		St. a.	Owego.....	2,611	1,776	325.7	41.2	14.6	1888	Buffalo, N. Y.	Buffalo, N. Y.
155199		Slp. y.	Owenee.....	24	23	54.8	13.4	9.5	1891	Boston, Mass.	Boston, Mass.
P.											
150536		St. a.	PADDY MILES.....	33	16	52.5	14.1	8.0	1891	Buffalo, N. Y.	Buffalo, N. Y.
150710	K. M. L. I.	St. a.	PAOLI.....	330	224	135.4	26.0	14.7	1895	Philadelphia, Pa.	Fall River, Mass.
180722	K. M. S. F.	St. y.	PARTHENA.....	130	89	134.0	18.0	8.9	1886	Chester, Pa.	Pittsburg, Pa.
150405	K. D. V. H.	St. shp.	Parthian.....	1,683	1,090	227.8	38.0	16.5	1887	Wilmington, Del.	Boston, Mass.
180478		St. a.	PARKS FOSTER.....	1,729	1,475	292.0	39.0	19.2	1889	Cleveland, Ohio	Chicago, Ill.
150388		St. a.	PATFINDER.....	2,424	1,761	340.0	42.0	25.0	1892	Superior, Wis.	Cleveland, Ohio.
150730		St. y.	PATFINDER.....	159	111	133.0	18.3	10.2	1896	Racine, Wis.	Chicago, Ill.
150652		St. a.	PATROL.....	235	117	135.3	23.0	10.1	1894	Sparrows Point, Md.	New York, N. Y.

† Whale back (steel).

‡ Composite.

LIST OF IRON AND STEEL VESSELS OF THE UNITED STATES—Continued.

Official No.	Signal letters.	Rig or class.	Name of vessel.	Gross tonnage.	Net tonnage.	Length.		Breadth.	Depth.	When built.	Where built.	Home port (where permanent document issued).
						Feet.	Fet.					
7632	K. D. L. J.	St. p.	Paterson	1,057	829	190.8	36.0	13.6	1886	Philadelphia, Pa.	New York, N. Y.	
180283		St. p.	Paulsbeck	820	627	193.0	35.2	12.8	1882	Newburg, N. Y.	Do.	
20412		St. p.	Peerless	298	186	142.0	32.6	8.6	1872	Wilmington, Del.	Camden, N. J.	
150371	K. D. J. T.	St. y.	Peerless	257	113	146.7	22.0	11.9	1886	Philadelphia, Pa.	New York, N. Y.	
180577		St. a.	Peerless	89	44	82.7	19.0	9.2	1886	Camden, N. J.	Charleston, S. C.	
180214	J. V. H. K.	St. p.	Peerless	847	579	211.6	32.0	10.6	1881	Philadelphia, Pa.	New York, N. Y.	
18618		St. a.	PENNSCOT	125	85	97.0	20.1	5.8	1894	Newburg, N. Y.	Portland, Me.	
180768		St. a.	PENSCOT	119	81	88.2	19.0	10.6	1897	Philadelphia, Pa.	Philadelphia, Pa.	
2841	J. M. Q. L.	St. shp.	Pennsylvania	3,343	2,567	343.0	41.0	21.9	1873	do	New York, N. Y.	
20469		St. p.	Pennsylvania	490	490	136.7	29.4	8.9	1874	Wilmington, Del.	Camden, N. J.	
180113		St. p.	PENNSYLVANIA	747	420	200.6	32.0	12.0	1899	Wyandotte, Mich.	Eric, Pa.	
180640		St. a.	PENNSYLVANIA	1,352	857	244.3	40.0	14.8	1900	Chester, Pa.	Philadelphia, Pa.	
180706		St. a.	PENNSCOT	3,502	2,964	551.9	44.5	23.0	1895	West Bay City, Mich.	Port Huron, Mich.	
180711	K. M. N. C.	St. a.	PENNSYLVANIA	1,696	1,068	260.0	36.6	19.8	1888	West Hartlepool, England	Pennacola, Fla.	
180714	K. M. P. W.	St. y.	PENNSYLVANIA	246	78	138.0	23.1	13.5	1898	Bath, Me.	Boston, Mass.	
180740		St. a.	PERE MARQUETTE	2,443	1,434	337.1	56.0	17.1	1898	West Bay City, Mich.	Port Huron, Mich.	
180711	J. V. G. W.	St. p.	Perona	847	579	211.6	32.0	10.6	1881	Philadelphia, Pa.	New York, N. Y.	
180685	K. L. J. D.	St. shp.	PERU	3,528	2,539	338.0	45.9	27.6	1892	San Francisco, Cal.	Do.	
18013		St. a.	Peter Smith	161	109	114.0	18.0	9.6	1863	Renfrew, Scotland	Cleveland, Ohio.	
86993		St. a.	Philadelphia	87	43	83.2	19.0	8.1	1863	Philadelphia, Pa.	Philadelphia, Pa.	
180344	K. C. W. D.	St. shp.	Philadelphia	2,520	1,909	300.0	35.0	20.6	1885	do	Wilmington, Del.	
180617	K. L. P. C.	St. shp.	PHILADELPHIA	10,618	5,468	517.0	63.3	22.0	1869	Clydebank, Scotland	New York, N. Y.	
180729		St. p.	PHILADELPHIA	703	521	156.0	30.0	13.0	1898	Wilmington, Del.	Camden, N. J.	
180806		St. a.	PHILADELPHIA	359	245	145.8	28.0	15.2	1898	do	Do.	
180462		St. a.	PHILADELPHIA	1,306	888	191.0	48.1	15.2	1899	Chester, Pa.	New York, N. Y.	
180691		St. a.	PHIL. SHERIDAN	35	17	58.4	14.4	7.5	1880	Buffalo, N. Y.	Buffalo, N. Y.	
180691		St. a.	PIRAM	6	5	44.4	6.7	3.2	1885	do	St. Louis, Mo.	
180697	K. N. W. J.	St. a.	PRIMONT	301	214	141.0	37.0	15.4	1899	Baltimore, Md.	Baltimore, Md.	
180548		St. a.	PERU	99	49	88.5	18.0	11.0	1891	Buffalo, N. Y.	New York, N. Y.	
180477		St. p.	PRIMONT	1,095	872	196.0	37.4	14.1	1890	Newburg, N. Y.	Do.	
180280	K. R. D. V.	St. p.	Pilgrim	3,483	2,512	372.0	50.0	18.6	1892	Chester, Pa.	Fall River, Mass.	
180680	K. M. B. R.	St. y.	PIRGIM	98	68	104.3	21.0	6.7	1893	Wilmington, Del.	Boston, Mass.	
180531		St. a.	Pinnac Point	63	34	67.2	18.5	7.4	1891	Philadelphia, Pa.	Norfolk, Va.	
180132		St. a.	Pioneer	160	80	107.0	21.0	13.0	1874	do	Seattle, Wash.	
180132		Sch.	Pioneer	43	41	87.0	21.0	4.6	1863	Manchester, Pa.	Philadelphia, Pa.	
180689		St. a.	PIONEER	1,123	774	226.5	35.2	14.2	1892	Detroit, Mich.	Marquette, Mich.	
180732	K. N. B. J.	St. y.	PIONEER	267	266	115.5	31.0	5.9	1897	Newburg, N. Y.	New York, N. Y.	
180741		St. a.	PIRTBURG	1,273	865	200.0	46.0	15.2	1896	Philadelphia, Pa.	Do.	
180846	R. P. S. L.	St. a.	PIRTBURG	3,753	2,932	331.5	47.0	25.0	1900	Sparrows Point, Md.	Boston, Mass.	
180802	K. H. Q. S.	St. p.	Plymouth	3,770	2,290	332.0	50.4	18.8	1890	Chester, Pa.	Fall River, Mass.	
180604		St. a.	Plymouth	373	186	126.2	28.2	15.2	1892	Philadelphia, Pa.	New York, N. Y.	
180754	K. N. B. Q.	St. a.	PLYMOUTH	428	292	141.0	30.0	10.4	1897	do	Boston, Mass.	
180454		St. a.	POCAHONTAS	94	47	82.7	19.6	9.4	1888	Camden, N. J.	Norfolk, Va.	
180628		St. p.	POCAHONTAS	814	541	195.0	31.0	11.0	1893	Wilmington, Del.	Richmond, Va.	
180516		St. p.	Pocomoke	656	492	170.0	33.0	9.6	1891	do	Baltimore, Md.	
180653		St. a.	POKANOKET	319	234	151.2	29.0	8.0	1894	Philadelphia, Pa.	Camden, N. J.	
180626		St. a.	POLLY	50	32	82.2	13.1	6.8	1899	St. Louis, Mo.	St. Louis, Mo.	
34325		Bge.	POLYNESIA	3,562	3,243	375.0	46.0	22.6	1897	Cleveland, Ohio	Cleveland, Ohio.	
180448	K. F. H. C.	St. a.	Pomona	1,294	931	225.0	31.5	16.0	1888	San Francisco, Cal.	New York, N. Y.	
180431	K. P. J. D.	St. shp.	PONCE	3,701	2,519	317.0	42.0	27.8	1899	Wilmington, Del.	Do.	
180476		St. a.	PONTIAC	2,298	1,788	300.0	41.0	12.4	1869	Cleveland, Ohio	Marquette, Mich.	
180636	K. P. L. J.	St. a.	PORTO RICO	1,257	854	220.2	32.0	19.3	1899	Toledo, Ohio	New York, N. Y.	
180675		St. a.	Portsmouth	214	107	118.3	23.0	12.0	1886	Wilmington, Del.	Philadelphia, Pa.	
180672	K. M. B. D.	St. a.	POTOMAC	763	608	176.8	35.8	11.0	1894	Philadelphia, Pa.	Baltimore, Md.	
180000	J. Q. M. F.	St. shp.	Pottsville	1,283	910	248.4	37.1	18.3	1874	do	Philadelphia, Pa.	
180630	K. P. Q. S.	Sch.	POWEL	1,294	1,142	206.6	35.0	19.6	1900	Port Richmond, N. Y.	New York, N. Y.	
180740		St. a.	PRENQUE ISLE	4,578	3,570	407.0	50.0	24.7	1898	Cleveland, Ohio	Marquette, Mich.	
180764		St. y.	PRATO	22	15	72.5	9.6	4.1	1897	Nyack, N. Y.	New York, N. Y.	
180756	K. N. B. V.	St. shp.	PRINCESS ANNE	3,078	2,017	304.0	42.0	17.0	1897	Chester, Pa.	Do.	
180353	K. D. H. P.	Sch. y.	Priscilla	75	71	85.7	22.6	8.8	1885	Wilmington, Del.	Cleveland, Ohio.	
180626	K. L. W. J.	St. p.	PRISCILLA	5,297	2,673	428.8	52.3	18.3	1894	Chester, Pa.	Fall River, Mass.	
25270	K. M. F. R.	St. y.	PRIVATKER	1,039	79	123.3	20.1	11.9	1888	Boston, Mass.	New York, N. Y.	
20484	J. Q. H. P.	St. shp.	Professor Morse	1,125	696	250.0	28.3	12.2	1866	Port Glasgow, Scotland	San Francisco, Cal.	
180419	K. F. C. N.	St. shp.	PROGRESSO	1,919	1,445	265.5	36.0	16.5	1885	Sunderland, England	New York, N. Y.	
180070		St. a.	Protector	276	143	117.6	23.0	9.7	1875	Wilmington, Del.	Detroit, Mich.	
180257		St. a.	Protector	98	49	92.9	20.0	9.8	1882	Camden, N. J.	Charleston, S. C.	
180874	K. P. T. R.	St. a.	PROTEUS	4,936	3,006	390.8	48.3	15.8	1900	Newport News, Va.	New York, N. Y.	
180471	K. G. J. H.	St. p.	Puritan	4,593	3,075	463.5	52.5	18.1	1899	Chester, Pa.	Fall River, Mass.	
Q.												
20547	J. V. W. G.	St. shp.	Queen	2,727	1,672	331.2	38.5	21.2	1892	Philadelphia, Pa.	San Francisco, Cal.	
20616		St. a.	QUEEN	29	19	80.7	14.0	6.2	1897	Buffalo, N. Y.	Buffalo, N. Y.	
20624		St. p.	QUEEN ANNE	651	410	203.3	52.0	8.6	1899	Baltimore, Md.	Baltimore, Md.	
20612		St. a.	QUEEN CITY	3,979	3,198	401.4	48.0	23.7	1885	Cleveland, Ohio	Duluth, Minn.	
20615	K. N. C. J.	Sch. y.	QUSETTA	62	62	78.9	18.0	9.3	1896	Newburg, N. Y.	Providence, R. I.	

†Composite

LIST OF IRON AND STEEL VESSELS OF THE UNITED STATES—Continued.

Official No.	Signal letters.	Rig or class.	Name of vessel.	Gross tonnage.	Net tonnage.	Length.	Breadth.	Depth.	When built.	Where built.	Home port (where permanent document issued).
B.											
111287	K. Q. C. H.	Bk.	R. P. RIBBET	1,097	1,043	200.5	38.0	19.0	1892	Glasgow, Scotland	Honolulu, H. I.
111290		St. a.	R. W. WILBET	560	279	142.0	31.5	18.6	1894	Cleveland, Ohio	Pittsburg, Pa.
110940	K. G. S. R.	St. y.	Railha	194	97	142.0	20.0	8.7	1891	Newburg, N. Y.	New York, N. Y.
111265		St. p.	RALPH BARKER	229	114	85.6	20.6	4.0	1900	Port Ingris, Fla.	Ordar Keys, Fla.
111123		St. a.	RAMONA	3,015	2,434	318.5	44.0	27.1	1900	Buffalo, N. Y.	Buffalo, N. Y.
110738		St. y.	RAMONA	57	28	95.0	13.5	7.4	1886	Newburg, N. Y.	Marquette, Mich.
21903	K. M. G. P.	St. b.	Rattle snake	266	368	76.0	29.6	12.4	1869	Chester, Pa.	Philadelphia, Pa.
111284	K. P. S. W.	St. a.	RAVENSBURG	2,290	1,979	244.8	43.2	24.0	1900	Port Huron, Mich.	Cleveland, Ohio
110156	J. N. W. R.	St. shp.	Reading	1,243	910	148.4	37.1	18.8	1874	Philadelphia, Pa.	Philadelphia, Pa.
110232		St. a.	Rebecca	39	19	67.0	14.0	6.7	1874	Camden, N. J.	do.
110607		St. a.	Record	59	30	68.4	17.0	8.0	1884	Cleveland, Ohio	Duluth, Minn.
110687		St. a.	Refuge	33	23	51.2	15.0	6.9	1892	Wilmington, Del.	New York, N. Y.
110448		St. a.	Regis	21	45	76.5	19.5	8.6	1891	Camden, N. J.	Savannah, Ga.
21916		Barge.	Regulator	817	827	172.7	36.0	17.9	1869	Chester, Pa.	Mobile, Ala.
110545		St. a.	Reliance	96	62	90.4	19.0	7.5	1881	Wilmington, Del.	Beaufort, S. C.
110878		St. a.	RELIANCE	59	47	96.0	20.2	10.9	1890	Dubuque, Iowa	St. Louis, Mo.
110655	K. C. S. M.	St. a.	Relief	204	102	112.0	22.5	12.6	1884	Philadelphia, Pa.	San Francisco, Cal.
110866		St. a.	Relief	209	112	112.7	23.0	12.1	1891	do.	Norfolk, Va.
110352		St. p.	Republic	1,245	974	272.0	37.0	10.8	1878	Wilmington, Del.	Philadelphia, Pa.
110945		St. a.	REPUBLIC	2,210	1,877	291.8	40.2	21.2	1890	Cleveland, Ohio	Marquette, Mich.
110248		St. a.	Restless	23	26	71.9	16.0	6.0	1875	New Orleans, La.	New Orleans, La.
111280		St. a.	RICHARD CROKER	155	105	100.5	21.6	10.4	1900	New York, N. Y.	New York, N. Y.
110971	K. L. G. F.	St. a.	RICHARD PEAK	2,106	1,819	303.3	48.0	17.8	1892	Wilmington, Del.	New Haven, Conn.
21532		St. a.	Richard Wilbng	1,351	1,101	208.0	30.0	21.6	1873	do.	Philadelphia, Pa.
110806	J. M. R. W.	St. shp.	Richmond	1,437	1,101	208.0	30.0	21.6	1873	do.	New York, N. Y.
111261	K. P. Q. H.	St. a.	RICHMOND	401	196	135.0	27.5	15.7	1899	Philadelphia, Pa.	do.
110303	J. S. D. V.	St. shp.	Rio Grande	2,550	2,047	289.5	39.2	21.6	1878	Chester, Pa.	do.
110548		St. a.	Riverside	72	41	83.5	17.5	8.5	1883	Philadelphia, Pa.	Philadelphia, Pa.
111099	K. M. N. F.	St. a.	RIVERDIE	452	372	141.5	27.1	10.3	1895	Chester, Pa.	do.
21906		St. a.	Roanoke	541	331	161.6	27.4	9.3	1871	Wilmington, Del.	Chicago, Ill.
110515	J. V. T. N.	St. shp.	Roanoke	2,354	1,654	267.0	40.5	16.4	1882	Chester, Pa.	Duluth, Minn.
111129		St. a.	ROBERT FULTON	4,219	3,181	421.6	45.8	27.8	1896	Wyandotte, Mich.	Baltimore, Md.
110456		St. p.	Robert Garrett	437	373	125.7	42.0	10.8	1891	do.	New York, N. Y.
110780		St. p.	ROBERT GARRETT	1,592	1,124	225.2	61.0	14.0	1888	do.	Camden, N. J.
111172		St. a.	ROBERT A. VAN WYCK	253	138	102.0	24.0	12.0	1898	Camden, N. J.	Pittsburg, N. Y.
110536		St. a.	Robert H. Cook	157	78	102.0	21.0	9.6	1882	Buffalo, N. Y.	Boston, Mass.
110960		St. a.	Robert S. Brallv	121	60	83.0	20.0	10.4	1892	Camden, N. J.	Duluth, Minn.
111294		St. a.	ROBERT W. E. BINNEY	5,181	4,012	439.0	50.2	25.3	1900	Chicago, Ill.	New York, N. Y.
110389		St. p.	Rockaway	520	301	170.0	32.0	10.5	1879	Wilmington, Del.	Duluth, Minn.
111289	K. Q. C. H.	Bk.	Roderick Dhu	1,834	1,452	257.1	40.2	22.8	1874	Sunderland, England	Hilo, H. I.
110932		St. a.	ROMAN	2,348	1,875	296.2	40.4	21.1	1891	Cleveland, Ohio	Cleveland, Ohio
110663	K. J. F. G.	St. a.	RUSSIA	1,501	1,334	231.7	35.7	13.3	1872	Buffalo, N. Y.	Buffalo, N. Y.
110801		St. p.	Ruth	89	53	81.0	26.0	4.0	1888	Conway, S. C.	Georgetown, S. C.
111176	K. N. H. T.	Bkn.	Ruth	48	447	149.2	27.5	17.0	1860	Sunderland, England	New York, N. Y.
B.											
116644	K. M. C. D.	St. a.	S. Osterl	948	580	224.8	31.3	15.8	1881	Middlesboro, England	New York, N. Y.
116006		St. a.	S. A. McCauley	92	46	81.7	19.0	8.9	1885	Philadelphia, Pa.	Philadelphia, Pa.
116310		St. a.	S. C. Reynolds	1,895	1,601	255.0	40.1	21.5	1890	Buffalo, N. Y.	Detroit, Mich.
116359		St. a.	S. G. SCHROCK	126	63	90.6	21.0	10.9	1890	do.	Buffalo, N. Y.
116717		St. a.	S. M. FISCHER	628	427	139.5	31.0	21.0	1890	Toledo, Ohio	Milwaukee, Wis.
116556		St. a.	S. S. CERRY	3,260	2,608	380.0	45.0	20.8	1893	Bay City, Mich.	Cleveland, Ohio
76049		St. a.	S. S. Prentice	61	42	70.0	16.0	7.0	1878	Pittsburg, Pa.	Pittsburg, Pa.
116862	K. N. R. W.	Barge.	S. T. MORRAN	1,836	1,122	255.0	41.0	21.2	1890	Wilmington, Del.	Richmond, Va.
116528		St. a.	S. O. Co. of N. Y., No. 57	1,381	1,310	241.2	37.0	18.4	1892	Chester, Pa.	New York, N. Y.
706616	K. L. T. H.	St. b.	S. O. Co. of N. Y., No. 58	1,043	1,589	249.0	37.0	20.0	1893	do.	do.
130795	R. N. S. F.	St. a.	S. O. Co. No. 1	128	64	91.0	22.2	9.7	1889	Newburg, N. Y.	do.
77934	K. P. C. L.	St. a.	S. O. Co. No. 2	157	84	98.1	22.0	10.1	1890	Philadelphia, Pa.	do.
111221		St. a.	S. O. Co. No. 4	145	99	85.6	22.5	10.7	1899	Camden, N. J.	do.
157210		St. a.	S. O. Co. No. 6	89	60	72.9	18.0	9.7	1891	Philadelphia, Pa.	do.
127275		St. a.	S. O. Co. No. 7	117	79	84.8	19.0	8.8	1896	do.	do.
66136		St. a.	S. O. Co. No. 8	62	42	63.7	18.2	7.4	1896	Newburg, N. Y.	do.
57497		Barge.	S. O. Co. No. 11	62	28	76.0	18.0	8.0	1899	Wilmington, Del.	do.
116666		St. b.	S. O. Co. No. 52	407	407	149.4	30.1	11.0	1896	Elizabeth, N. J.	do.
116667		St. b.	S. O. Co. No. 75	793	780	175.0	32.1	15.5	1895	West Superior, Wis.	do.
57940		Barge.	S. O. Co. No. 77	242	332	143.2	23.1	11.1	1895	do.	do.
116873		St. b.	S. O. Co. No. 81	1,774	1,402	254.0	40.5	23.0	1897	Buffalo, N. Y.	do.
116879		St. b.	S. O. Co. No. 86	1,102	854	209.7	34.1	16.0	1899	West Superior, Wis.	Chicago, Ill.
141027	K. G. N. S.	St. shp.	SABINE	3,328	2,478	314.0	46.2	20.3	1890	Chester, Pa.	New York, N. Y.
115957		St. p.	Saccharine	218	218	145.7	32.9	4.8	1883	New Orleans, La.	New Orleans, La.
116007		St. p.	Sag Harbor	60	430	152.0	22.5	12.2	1884	Newburg, N. Y.	New York, N. Y.
116970	K. P. V. S.	St. y.	Saghaya	92	66	109.1	15.9	9.7	1900	New York, N. Y.	do.
116831		St. p.	SALDIE	328	197	150.0	20.0	8.0	1898	San Francisco, Cal.	San Francisco, Cal.
116306		St. p.	ST. AUGUSTINE	131	78	110.0	24.0	4.0	1890	Wilmington, Del.	St. Augustine, Fla.
116433	J. T. D. Q.	St. p.	St. John	1,066	667	250.0	34.0	12.5	1878	do.	New York, N. Y.

†Composite.

LIST OF IRON AND STEEL VESSELS OF THE UNITED STATES—Continued.

Official No.	Signal letters.	Flag or class.	Name of vessel.	Gross tonnage.	Net tonnage.	Length.	Breadth.	Depth.	When built.	Where built.	Home port (where permanent document issued).
16689	H. S. P. T.	St. ship.	ST. LOUIS	11,629	5,893	535.5	63.0	26.8	1895	Philadelphia, Pa.	New York, N. Y.
16755	St. s.	St. ship.	ST. LOUIS	1,274	865	290.0	46.0	15.2	1896	do	do
16829	St. p.	St. ship.	ST. LOUIS	165	105	122.0	24.0	4.2	1888	Wilmington, Del.	New Haven, Conn.
16693	H. P. T. S.	St. ship.	ST. PAUL	11,629	5,874	535.5	63.0	26.8	1895	Philadelphia, Pa.	New York, N. Y.
16762	St. s.	St. ship.	ST. PAUL	2,029	1,221	238.0	42.2	22.2	1897	South Chicago, Ill.	Cleveland, Ohio
16626	K. N. L. Q.	St. ship.	ST. PAUL	2,440	1,708	280.0	36.1	18.6	1898	San Francisco, Cal.	San Francisco, Cal.
16694	St. p.	St. ship.	ST. SEBASTIAN	219	133	130.0	24.0	4.4	1889	Wilmington, Del.	St. Augustine, Fla.
16693	St. p.	St. ship.	ST. VALERIE	92	53	74.3	17.1	3.4	1899	Norfolk, Cal.	Los Angeles, Cal.
75932	Barge.	Barge.	SAGAMORE	1,601	1,557	308.0	38.0	24.0	1892	Superior, Wis.	Cleveland, Ohio
16740	K. G. B. N.	St. ship.	SAGINAW	1,835	1,429	238.0	34.3	17.1	1883	Barrow, England.	New York, N. Y.
16791	St. s.	St. ship.	SAMSON	159	79	106.0	22.1	10.6	1881	Camden, N. J.	Baltimore, Md.
16848	St. s.	St. ship.	SAMUEL MATHER	1,713	1,318	308.0	38.0	24.0	1892	West Superior, Wis.	Duluth, Minn.
16645	St. s.	St. ship.	SAMUEL MITCHELL	2,277	1,879	292.6	49.4	29.1	1892	Cleveland, Ohio	Cleveland, Ohio
16641	St. s.	St. ship.	SAMUEL F. B. MOISE	4,936	4,301	456.0	54.0	24.0	1898	West Bay City, Mich.	Duluth, Minn.
16969	St. p.	St. ship.	SAMUEL N. LAFFLEY	24	12	70.5	17.2	3.2	1900	Richmond, Va.	Richmond, Va.
16873	J. W. L. B.	St. ship.	San Blas	2,075	1,408	283.0	37.0	21.0	1892	Chester, Pa.	New York, N. Y.
4896	St. s.	St. ship.	Sandow	112	70	86.4	19.8	11.2	1862	Wilmington, Del.	Baltimore, Md.
16845	J. W. D. V.	St. ship.	San José	2,080	1,528	283.0	37.0	21.0	1892	Chester, Pa.	New York, N. Y.
16863	J. W. H. L.	St. ship.	San Juan	2,076	1,406	281.0	37.0	21.0	1892	do	do
16845	K. P. N. W.	St. ship.	SAN JUAN	3,593	2,719	417.0	42.0	27.8	1889	Wilmington, Del.	do
16812	J. V. S. F.	St. ship.	San Marcos	2,859	2,187	317.8	39.5	21.4	1891	Chester, Pa.	do
16872	K. Q. C. J.	St. s.	SAN MAILO	2,926	1,926	317.5	48.2	24.1	1888	South Shields, England	San Francisco, Cal.
16864	St. s.	St. ship.	Sandy Hook	1,509	987	299.5	37.1	14.3	1889	Wilmington, Del.	New York, N. Y.
16892	St. s.	St. ship.	SANTA LUCIA	15	7	46.0	13.0	5.5	1895	San Francisco, Cal.	San Francisco, Cal.
16870	K. C. D. R.	St. ship.	Santa Rosa	2,416	1,335	326.5	40.9	20.7	1884	Chester, Pa.	New York, N. Y.
16862	J. T. K. B.	St. ship.	Santiago	2,358	1,695	264.0	39.0	22.4	1879	do	do
16873	K. Q. C. L.	Bk.	SANTO O	979	98	198.1	33.0	19.8	1885	Belfast, Ireland	New York, N. Y.
16839	K. H. J. W.	St. ship.	SANTINI	1,337	843	216.5	29.3	17.4	1873	Dunbarton, Scotland	Hilo, H. I.
16879	St. s.	St. ship.	Sarah A. Jenks	350	209	129.0	24.0	8.6	1885	Lanwood, Pa.	Boston, Mass.
16848	St. s.	St. ship.	SAHAGAC	2,669	1,939	299.0	40.8	13.6	1890	Cleveland, Ohio	New York, N. Y.
16859	J. T. D. P.	St. ship.	SARATOGA	2,800	1,971	298.0	38.6	24.5	1878	Chester, Pa.	Buffalo, N. Y.
16859	St. p.	St. ship.	Sassafras	41	32	151.0	46.0	8.0	1892	Baltimore, Md.	Baltimore, Md.
16829	K. P. N. M.	St. s.	SAVAGE	419	279	142.8	27.0	15.6	1899	do	do
16856	St. s.	St. ship.	SAXON	2,348	1,875	298.2	40.4	21.1	1880	Cleveland, Ohio	Cleveland, Ohio
16826	St. s.	St. ship.	SCHUYLKILL	2,203	1,819	274.8	40.4	13.3	1892	do	do
16835	K. J. F. H.	St. ship.	SCRANTON	2,015	1,565	208.0	39.2	21.6	1888	do	do
16890	St. s.	St. ship.	Scranton	40	150	125.0	26.0	16.4	1892	Camden, N. J.	Buffalo, N. Y.
16848	J. Q. R. K.	St. s.	Seaward	662	583	184.5	28.7	14.6	1874	Wilmington, Del.	New York, N. Y.
16816	K. F. G. C.	Sch. y.	Sea Fox	185	96	98.5	21.9	12.0	1868	do	do
16813	K. C. R. H.	St. s.	Sea Lion	181	92	107.0	22.0	13.0	1868	do	Boston, Mass.
24776	St. s.	St. ship.	Sea Wall	34	18	65.7	14.2	5.2	1867	Camden, N. J.	San Francisco, Cal.
16844	K. H. L. T.	St. ship.	SEBRONA	4,333	2,896	321.3	45.3	17.4	1890	Chester, Pa.	Baltimore, Md.
16875	St. s.	St. ship.	SELWY EMMET	2,846	2,164	343.0	42.2	21.6	1891	Wyandotte, Mich.	New York, N. Y.
22973	St. s.	St. ship.	Seminole	76	39	77.5	18.5	9.1	1871	Philadelphia, Pa.	Port Huron, Mich.
16832	K. D. N. S.	St. ship.	Seminole	2,556	1,966	264.0	43.0	18.8	1896	do	Galveston, Tex.
16825	St. s.	St. ship.	SENATOR	4,048	3,178	410.0	47.4	23.9	1898	Wyandotte, Mich.	New York, N. Y.
16811	K. N. J. F.	St. s.	SENATOR	2,499	1,835	280.0	38.1	19.6	1898	San Francisco, Cal.	New York, N. Y.
16829	K. C. V. D.	St. ship.	Seneca	2,729	1,911	271.6	40.0	18.4	1884	Chester, Pa.	do
16877	St. s.	St. ship.	SERENA	2,669	1,939	299.0	40.8	13.6	1889	Cleveland, Ohio	Buffalo, N. Y.
138129	St. s.	St. ship.	SEYONA	2,362	1,829	306.0	41.0	21.2	1880	West Bay City, Mich.	Erle, Pa.
16817	St. s.	St. ship.	Shaughraun	47	22	60.0	15.4	8.0	1883	Buffalo, N. Y.	Buffalo, N. Y.
16847	St. s.	St. ship.	SHAWANESK	199	99	121.6	26.4	11.2	1868	Newburg, N. Y.	Perth Amboy, N. J.
16157	K. D. P. J.	St. ship.	SHAWNEET	1,624	1,100	259.0	36.0	18.8	1879	Sunderland, England	Boston, Mass.
16712	St. p.	St. ship.	SHINNECOCK	1,203	706	290.0	35.0	14.3	1896	Wilmington, Del.	Sag Harbor, N. Y.
16874	Sch.	Sch.	SHONEY G. THOMAS	3,200	2,912	366.0	44.0	22.2	1897	Cleveland, Ohio	Duluth, Minn.
16864	St. s.	St. ship.	SIMON J. MURPHY	1,380	1,103	239.1	38.0	14.0	1896	West Bay City, Mich.	Milwaukee, Wis.
16829	St. s.	St. ship.	SIR HENRY BEZEMER	4,321	3,293	413.2	48.0	24.0	1896	Cleveland, Ohio	Duluth, Minn.
16741	Sch.	Sch.	SIR ISAAC LOTHIAN BELL	3,418	3,158	365.5	45.8	23.0	1896	West Bay City, Mich.	do
53253	Barge.	Barge.	SIR JOSEPH WHITWORTH	1,192	1,132	253.0	36.1	18.8	1890	Duluth, Minn.	do
16836	St. s.	St. ship.	SIR WM. FAIRBAIN	4,219	3,181	424.6	45.8	27.8	1896	Wyandotte, Mich.	do
16832	St. s.	St. ship.	SIR WILLIAM SIMONS	4,344	3,293	413.2	48.0	24.0	1896	Cleveland, Ohio	do
16874	St. p.	St. ship.	Sirius	993	711	229.0	32.5	11.1	1881	Chester, Pa.	New York, N. Y.
16141	St. s.	St. ship.	Sommers N. Smith	52	38	68.6	16.0	7.2	1847	Philadelphia, Pa.	Rockland, Me.
16834	K. M. T. W.	St. s.	SOMMER N. SMITH	211	79	105.0	21.1	14.2	1896	Newport News, Va.	Philadelphia, Pa.
16828	St. p.	St. ship.	Southampton	673	483	170.8	33.5	10.6	1899	Wilmington, Del.	New York, N. Y.
16148	St. p.	St. ship.	South Brooklyn	728	563	173.2	34.4	12.6	1897	Newburg, N. Y.	do
126340	K. D. G. V.	St. s.	South Portland	909	579	180.2	29.0	19.7	1882	Grangemouth, England	do
16805	St. s.	St. ship.	Spalpeen	29	14	46.5	13.6	6.4	1889	Buffalo, N. Y.	Buffalo, N. Y.
16851	K. H. R. J.	St. s.	Spartan	1,596	1,194	222.5	27.0	16.5	1883	Wilmington, Del.	Boston, Mass.
16104	St. s.	St. ship.	SPOKANE	2,356	1,974	311.8	38.2	20.8	1896	Cleveland, Ohio	Cleveland, Ohio
16152	St. s.	St. ship.	Sport	45	22	56.7	14.0	9.0	1873	Wyandotte, Mich.	Grand Haven, Mich.
16821	St. s.	St. ship.	STANTON	248	181	112.7	23.8	7.8	1868	Newburg, N. Y.	Providence, R. I.
16830	St. s.	St. ship.	STAR	111	78	85.0	18.4	5.8	1884	Jacksonville, Fla.	Jacksonville, Fla.
16874	K. Q. C. M.	Bk.	Star of Bengal	1,877	1,694	262.8	40.2	23.5	1873	Belfast, Ireland	San Francisco, Cal.
16876	K. Q. C. P.	Ship.	Star of Italy	1,614	1,534	251.5	38.2	22.9	1877	do	Honolulu, H. I.
16886	St. s.	St. ship.	STARBUCK	3,114	2,117	328.5	44.0	14.9	1897	Buffalo, N. Y.	Buffalo, N. Y.

† Composite.

; Whale back.

LIST OF IRON AND STEEL VESSELS OF THE UNITED STATES—Continued.

Official No.	Signal letters.	Rig or class.	Name of vessel.	Gross tonnage.	Net tonnage.	Length.	Breadth.	Depth.	W. in hull.	Where built.	Home port (where permanent document issued).
						Feet.	Feet.	Feet.			
115599		St. a.	Startle	33	16	53.7	14.5	7.3	1875	Philadelphia, Pa.	New York, N. Y.
115645	J. T. G. P.	St. a.	State of California	2,268	1,260	300.0	38.6	24.4	1879	do.	San Francisco, Cal.
126150	K. C. B. Q.	St. p.	State of New York	807	564	263.0	32.4	10.5	1873	Wyandotte, Mich.	Cleveland, Ohio.
125808	J. T. Q. C.	St. p.	State of Ohio	1,221	917	235.2	32.4	13.3	1870	do.	Do.
118228	J. N. W. S.	St. shp.	State of Texas	1,738	1,327	243.5	36.0	20.7	1874	Chester, Pa.	Baltimore, Md.
115744		St. s.	Stella	89	49	83.7	18.2	8.5	1880	Candlen, N. J.	Galveston, Tex.
116353	K. H. N. M.	St. a.	STILLWATER	1,019	509	195.0	29.0	21.6	1883	Glasgow, Scotland	New York, N. Y.
115822		St. a.	Storm King	182	91	109.6	21.0	11.8	1882	Philadelphia, Pa.	Boston, Mass.
23471		St. je.	Sue	655	569	175.1	27.0	9.9	1877	Wilmington, Del.	Baltimore, Md.
116798		St. bge.	SUFFERN	395	271	105.7	30.1	9.5	1898	New York, N. Y.	New York, N. Y.
116632	K. H. F. V.	St. y.	SULTANA	530	229	161.1	28.0	16.2	1890	Brooklyn, N. Y.	Do.
116810		St. a.	SUPERIOR CITY	4,795	3,694	428.0	50.0	24.7	1898	Lorain, Ohio	Duluth, Minn.
115789		St. a.	Sunac Hazard	94	60	87.0	19.1	8.4	1881	St. Louis, Mo.	St. Louis, Mo.
116128		St. a.	SI BUKHANA	2,781	2,367	302.5	40.0	16.0	1876	Buffalo, N. Y.	Eric, Pa.
116170	K. D. V. P.	St. y.	SUBBUHANA	233	116	138.5	22.0	11.4	1887	Wilmington, Del.	New York, N. Y.
116827		St. a.	SUBBUHANA	462	314	157.7	38.0	9.0	1894	Baltimore, Md.	Baltimore, Md.
116875	K. N. V. F.	St. a.	SWATARA	625	425	157.9	29.0	17.5	1899	Philadelphia, Pa.	Philadelphia, Pa.
118059	K. N. C. G.	St. y.	Sybillia	110	58	108.0	17.0	8.6	1885	Linwood, Pa.	Do.
116895	K. P. D. H.	St. a.	SYDNEY	176	129	102.6	23.0	10.5	1899	Philadelphia, Pa.	New York, N. Y.
116925		St. a.	SYRACUSE	1,917	1,677	267.0	38.5	15.8	1884	Wyandotte, Mich.	Buffalo, N. Y.
T.											
145982		St. p.	Tacoma	1,362	1,311	334.0	42.0	11.7	1884	Portland, Oreg.	New York, N. Y.
145091	K. N. R. H.	St. a.	TACOMA	2,811	1,689	316.2	39.2	19.7	1870	Dumbarton, Scotland	Tacoma, Wash.
145805	K. P. C. B.	St. a.	TACONY	353	186	128.0	26.3	15.0	1890	Philadelphia, Pa.	Fall River, Mass.
145320	J. W. N. G.	St. shp.	Tallahassee	2,677	1,880	280.0	40.7	15.8	1882	Chester, Pa.	Savannah, Ga.
145710	K. M. P. J.	St. a.	TAMQUA	564	363	158.5	29.0	18.0	1896	Philadelphia, Pa.	Philadelphia, Pa.
145840	K. P. T. D.	St. a.	TAMPICO	2,133	1,451	247.0	42.0	24.0	1930	Toledo, Ohio	Cleveland, Ohio.
59482		Barge.	TANANA	277	249	100.3	35.2	5.4	1894	Elizabeth, N. J.	New York, N. Y.
145049		St. p.	Tangier	680	499	169.9	29.0	8.8	1873	Wilmington, Del.	Baltimore, Md.
140281		St. a.	Tanpon	449	291	159.9	26.0	7.2	1887	do.	New Haven, Conn.
145443		St. p.	TANWOOD	1,344	760	302.9	37.6	13.6	1909	Wyandotte, Mich.	Detroit, Mich.
135829		St. a.	TARDUS	228	114	116.6	22.0	12.7	1885	Philadelphia, Pa.	Boston, Mass.
145244		St. a.	TARDUS	45	27	64.5	17.0	6.5	1881	Wilmington, Del.	Wilmington, Del.
145253	J. V. H. Q.	St. a.	TARDUS	916	624	226.3	32.0	11.2	1881	Philadelphia, Pa.	New York, N. Y.
145083		St. a.	TENNESSEE	1,240	745	245.0	36.0	15.8	1894	Wilmington, Del.	Baltimore, Md.
145035		St. p.	TEXAS	896	546	175.0	36.0	13.3	1890	do.	New York, N. Y.
145781		St. a.	THAMES	591	402	140.0	32.1	10.0	1898	Candlen, N. J.	Do.
130516		St. a.	THE NEW YORKER	243	171	112.5	26.2	11.6	1890	New York, N. Y.	Do.
145439		St. a.	Thesus	58	29	70.0	16.5	8.8	1886	Buffalo, N. Y.	Cairo, Ill.
145173		St. p.	Thomas Clyde	625	510	212.0	31.0	7.0	1878	Wilmington, Del.	Tuckerton, N. J.
145704		St. a.	THOMAS CUNNINGHAM, SR.	70	43	68.6	17.0	8.5	1885	Philadelphia, Pa.	Richmond, Va.
145631		St. a.	THOMAS MAYHEM	2,339	1,972	286.0	41.3	21.3	1892	South Chicago, Ill.	Buffalo, N. Y.
145634		St. p.	THOMAS PICKLES	237	237	125.0	53.0	7.0	1892	Jeffersonville, Ind.	New Orleans, La.
145616		St. a.	THOMAS WILSON	1,713	1,318	308.0	38.0	24.0	1892	West Superior, Wis.	Duluth, Minn.
24748		St. p.	Thomas A. Morgan	430	274	195.8	27.6	8.8	1854	Wilmington, Del.	Philadelphia, Pa.
145513	K. F. J. G.	St. a.	Thos. W. Palmer	2,134	1,622	261.0	41.0	20.0	1889	Wyandotte, Mich.	Detroit, Mich.
145746		St. y.	TIDE	49	33	77.0	14.1	7.3	1897	Newburg, N. Y.	New York, N. Y.
150202		St. y.	Tillie	201	100	164.9	18.5	9.9	1880	do.	New London, Conn.
145338	K. B. J. D.	Shp.	Tillie E. Starbuck	2,025	1,829	257.0	42.5	23.1	1883	Chester, Pa.	New York, N. Y.
145105		St. a.	Tioga	2,085	1,744	265.5	38.9	14.0	1865	Buffalo, N. Y.	Buffalo, N. Y.
145074		St. a.	Titania	73	46	98.0	14.0	5.8	1875	do.	Do.
145678		St. p.	TIVOLI	704	509	175.5	53.9	9.4	1894	Sparrows Point, Md.	Baltimore, Md.
20900	H. R. M. Q.	St. p.	Tolchester	671	542	211.7	29.0	9.6	1866	Chester, Pa.	New York, N. Y.
24805		St. a.	Transfer	101	59	99.0	19.5	8.1	1872	Wilmington, Del.	Baltimore, Md.
145503		St. p.	TRANSFER	1,511	1,060	265.0	75.2	12.2	1888	Cleveland, Ohio	Detroit, Mich.
145167		St. a.	Transfer No. 1	136	68	94.0	21.3	10.4	1878	Philadelphia, Pa.	New Haven, Conn.
145218		St. a.	Transfer No. 2	101	50	92.3	21.0	8.8	1870	do.	Do.
145426		St. a.	Transfer No. 3	130	65	92.7	22.0	10.0	1886	do.	Do.
85637		St. a.	Transfer No. 4	102	51	92.3	21.0	8.8	1880	do.	Do.
145475		St. a.	Transfer No. 5	142	71	91.0	20.0	9.5	1892	Wilmington, Del.	Do.
145476		St. a.	Transfer No. 6	142	71	91.0	20.0	9.5	1898	do.	Do.
145581		St. a.	Transfer No. 7	129	64	90.1	22.2	10.5	1891	Elizabeth, N. J.	Do.
145585		St. a.	Transfer No. 8	131	65	90.1	22.2	10.5	1891	do.	Do.
145587		St. a.	Transfer No. 9	196	84	101.7	29.0	10.9	1891	do.	Do.
130444	K. G. L. D.	St. a.	Transfer No. 10	217	108	114.0	23.6	11.6	1889	Wilmington, Del.	Do.
145704		St. a.	TRANSFER NO. 11	248	109	116.0	28.0	14.0	1898	do.	Do.
145770		St. a.	TRANSFER NO. 12	249	110	116.0	25.0	14.0	1898	do.	Do.
145839		St. a.	TRANSFER NO. 14	322	189	119.9	26.1	15.8	1900	Bath, Me.	Bath, Me.
145837		St. a.	TRANSFER NO. 15	322	189	119.9	26.1	15.8	1900	do.	New Haven, Conn.
145381		St. a.	Transit	113	54	91.0	20.0	8.2	1894	Philadelphia, Pa.	Philadelphia, Pa.
145042		St. p.	Transport	318	236	115.0	26.5	9.8	1875	do.	Albany, N. Y.
145211		St. p.	Transport	1,594	797	254.1	45.9	14.0	1880	Wyandotte, Mich.	Detroit, Mich.
145866		St. a.	TRENTON	85	74	92.6	18.7	5.2	1894	Philadelphia, Pa.	Philadelphia, Pa.
86180		Barge.	TRIUMPH SUGAR CO. NO. 1	84	84	64.3	23.9	3.5	1894	Sparrows Point, Md.	Boston, Mass.

†Composite.

LIST OF IRON AND STEEL VESSELS OF THE UNITED STATES—Continued.

Official No.	Signal letters.	Rig or class.	Name of vessel.	Gross tonnage.	Net tonnage.	Length.	Breadth.	Depth.	When built.	Where built.	Home port (where permanent document issued).
						Feet.	Feet.	Feet.			
50457		Barge.	TRINIDAD SUGAR CO. NO. 3	97	97	100.0	23.7	4.4	1894	Sparrows Point Md.	Boston, Mass.
50458		Barge.	TRINIDAD SUGAR CO. NO. 4	97	97	100.0	23.7	4.4	1894	do	do.
145653		St. y.	TRINIDADOUR	15	15	74.1	17.0	4.0	1893	Pittsburg, Pa.	Pittsburg, Pa.
145708		St. a.	TROY	3,655	2,968	398.4	47.0	28.0	1898	Wyandotte, Mich.	Buffalo, N. Y.
145626	K. L. J. W.	St. y.	TRUANT	100	50	120.0	17.8	10.0	1892	Bristol, R. I.	Detroit, Mich.
145543		St. a.	TUMAHOKA	2,386	1,679	291.4	40.4	22.0	1890	Cleveland, Ohio	Buffalo, N. Y.
2478		St. p.	Twilight	466	371	170.0	27.4	6.9	1898	Wilmington, Del.	Philadelphia, Pa.
145697		Sch.	TYRONE	2,117	1,862	300.8	41.0	21.6	1895	Cleveland, Ohio	Cleveland, Ohio.
50429		Barge.	201	914	871	242.6	32.2	16.6	1890	Brooklyn, N. Y.	Duluth, Minn.
50443		Barge.	202	944	871	242.6	32.2	16.6	1890	do	do.
U.											
25243		St. y.	Uarda	69	61	95.3	17.5	8.3	1891	Buffalo, N. Y.	Detroit, Mich.
25242	J. V. K. F.	St. shp.	Umastilla	3,069	2,168	310.0	40.6	30.3	1881	Chester, Pa.	New York, N. Y.
4250	H. D. F. M.	St. a.	Underwriter	327	163	120.8	28.1	14.8	1893	Philadelphia, Pa.	Boston, Mass.
25239		St. a.	Underwriter	170	85	112.7	22.0	11.3	1891	Camden, N. J.	New Orleans, La.
25316		St. a.	UNION	67	46	70.0	20.5	7.1	1890	San Francisco, Cal.	San Francisco, Cal.
25291	K. J. P. F.	St. y.	UTOWANA	414	208	155.0	27.5	16.8	1891	Philadelphia, Pa.	Chicago, Ill.
V.											
25909	J. V. T. S.	St. shp.	Valencia	1,598	1,197	252.7	34.0	19.7	1892	Philadelphia, Pa.	San Francisco, Cal.
185011		St. p.	VALLEJO	414	255	124.2	31.8	9.0	1879	East Portland, Oreg.	do.
181819	K. P. D. G.	St. a.	VANLEY FORGE	558	352	154.0	29.0	16.0	1898	Wilmington, Del.	Philadelphia, Pa.
181537		St. a.	VANGUARD	90	40	81.0	17.2	9.0	1895	Pittsburg, Pa.	Pittsburg, Pa.
181706		St. a.	VEGA	2,143	1,734	301.2	38.5	21.1	1893	Cleveland, Ohio	Cleveland, Ohio.
181792		St. y.	VERGAS	124	87	123.7	17.8	9.3	1897	Newburg, N. Y.	New York, N. Y.
181750		St. p.	Vermont	810	600	156.0	36.6	13.3	1895	Chester, Pa.	do.
25952		St. y.	Victor	14	10	44.0	10.0	3.7	1879	Wilmington, Del.	do.
181826	K. N. R. M.	St. a.	Victoria	3,502	2,119	361.1	40.1	19.0	1870	Dunbarton, Scotland	Tacoma, Wash.
181754		St. a.	VICTORY	3,774	3,339	387.6	48.3	22.6	1895	Chicago, Ill.	Cleveland, Ohio.
181643	K. H. S. N.	St. shp.	VIGILANT	4,115	2,934	321.8	45.2	16.5	1890	Chester, Pa.	New York, N. Y.
181710	K. L. R. G.	St. y.	VIGILANT	144	137	183.9	26.4	16.1	1893	Bristol, R. I.	do.
181712		St. a.	VIKING	1,117	943	217.4	37.1	15.0	1889	Buffalo, N. Y.	Port Huron, Mich.
181713		St. y.	Viola	91	52	108.0	16.1	8.7	1895	South Boston, Mass.	New York, N. Y.
25048		St. a.	Virginia	59	29	70.5	21.0	5.5	1860	Philadelphia, Pa.	Norfolk, Va.
25055		St. p.	VIRGINIA	990	665	251.0	34.7	7.9	1879	Wilmington, Del.	Baltimore, Md.
181654		St. a.	VIRGINIA	1,606	979	289.2	34.3	12.8	1891	Cleveland, Ohio	Milwaukee, Wis.
181775		St. p.	Virginia	818	687	158.0	36.6	13.3	1890	Chester, Pa.	New York, N. Y.
181849	K. P. M. W.	St. y.	VIRGINIA	441	212	109.4	26.0	14.8	1879	Bath, Me.	do.
181595		St. a.	Virginia Dare	187	129	100.0	20.6	6.0	1848	Wilmington, Del.	do.
110275		St. a.	Volant	32	24	82.0	11.1	5.0	1875	Buffalo, N. Y.	Marquette, Mich.
181573		St. a.	Volunteer	97	48	85.0	20.1	8.0	1867	Philadelphia, Pa.	Baltimore, Md.
181837	K. H. M. W.	Sch. y.	VOLUNTEER	116	110	100.9	23.4	11.0	1867	Wilmington, Del.	Boston, Mass.
181910		St. a.	VULCAN	1,750	1,360	298.0	38.0	19.5	1889	Cleveland, Ohio	Cleveland, Ohio.
W.											
81235		St. a.	W. D. REES	3,760	2,992	396.4	45.0	23.5	1896	Cleveland, Ohio	Cleveland, Ohio.
81229		St. a.	W. F. Taylor	63	31	62.0	13.0	7.6	1897	Richmond, Va.	Newbern, N. C.
81232		St. a.	W. G. WILCOX	150	76	93.0	23.3	11.0	1892	West Bay City, Mich.	Pittsburg, Pa.
81242		St. a.	W. H. GILBERT	2,420	2,200	328.0	42.5	20.5	1892	do	Detroit, Mich.
81561		Sch.	W. LE BARON JENNEY	2,422	3,240	365.5	45.8	23.0	1897	do	Duluth, Minn.
80796		St. a.	W. M. Wood	58	29	74.0	17.0	7.3	1890	Philadelphia, Pa.	Pittsburg, Pa.
81023		St. p.	W. S. STRATTON	94	51	75.0	16.0	3.1	1898	Seattle, Wash.	St. Michael, Alaska.
81038	K. N. V. D.	St. a.	WABAN	163	111	91.0	20.0	10.4	1890	Philadelphia, Pa.	Charleston, S. C.
120473	K. M. C. J.	St. y.	WACONTA	803	401	250.0	32.0	17.5	1894	Bath, Me.	St. Paul, Minn.
81046	K. L. S. J.	St. y.	WADENA	246	151	154.4	30.8	11.0	1891	Cleveland, Ohio	New York, N. Y.
81045		St. p.	Wakefield	571	463	169.4	28.1	8.6	1893	Wilmington, Del.	Washington, D. C.
80809	J. V. L. P.	St. shp.	Walla Walla	3,469	2,169	318.0	40.6	30.3	1881	Chester, Pa.	New York, N. Y.
81221		St. y.	Waller	56	28	80.6	14.9	7.2	1887	Buffalo, N. Y.	Buffalo, N. Y.
81044		St. a.	WALLULA	167	86	98.0	22.7	12.6	1899	San Francisco, Cal.	Portland, Oreg.
81042		St. a.	WALTER A. LOKENBACH	434	205	134.5	26.0	16.2	1899	Philadelphia, Pa.	New York, N. Y.
81032		St. a.	WALTHAM	213	186	128.0	26.3	15.0	1898	do	Fall River, Mass.
81075	K. D. C. Q.	St. y.	WANDA	111	55	128.5	18.0	10.8	1893	Greenpoint, N. Y.	New York, N. Y.
81567		St. y.	WAPITI	83	37	106.2	13.2	5.8	1895	West Bay City, Mich.	Port Huron, Mich.
81310	K. J. B. V.	St. a.	Washington	1,248	697	248.0	46.0	15.5	1891	Wilmington, Del.	Washington, D. C.
81346		St. a.	Washington	1,247	918	197.2	48.5	15.4	1891	Chester, Pa.	New York, N. Y.
81499	K. M. F. J.	St. shp.	WAMPTENAW	2,806	2,409	312.1	42.6	24.6	1887	West Hartlepool, England	do.
80847		St. a.	Water Nymph	27	13	57.6	13.0	6.2	1881	San Francisco, Cal.	San Francisco, Cal.
81324		St. a.	WAWATAM	1,856	1,526	206.0	38.2	19.6	1891	Cleveland, Ohio	Duluth, Minn.
80670		St. p.	Wemohah	439	317	145.0	30.9	7.8	1882	Wilmington, Del.	Camden, N. J.
81473		St. y.	WERNONAH	10	10	67.8	8.0	3.0	1894	Pittsburg, Pa.	Pittsburg, Pa.
81161		St. p.	West Brooklyn	740	555	174.2	34.5	12.5	1887	Newburg, N. Y.	New York, N. Y.
81249		St. a.	Western Union	184	92	98.0	25.0	8.1	1899	Camden, N. J.	do.
81350	K. J. W. N.	Sch.	West Point	1,213	1,166	220.0	28.7	22.3	1896	Glasgow, Scotland	do.

†Composite.

Steel and Tobin bronze.

LIST OF IRON AND STEEL VESSELS OF THE UNITED STATES—Continued.

Official No.	Signal letters.	Rtg or class.	Name of vessel.	Gross tonnage.	Net tonnage.	Length.			Where built.	Home port (where permanent document issued).	
						Feet.	Feet.	Feet.			
80390		St. a.	Westover	617	397	165.0	28.0	12.0	1873	Wilmington, Del.	Chicago, Ill.
81199		St. p.	WHITEHALL	1,068	811	196.0	37.4	14.1	1890	Newburg, N. Y.	New York, N. Y.
80544		St. a.	White Water	61	30	78.0	18.4	7.3	1876	Camden, N. J.	New Orleans, La.
80173	J. K. N. C.	St. p.	Whitney	1,337	767	235.5	35.0	17.1	1871	Wilmington, Del.	Do.
81393	K. J. P. M.	St. y.	Wild Duck	233	116	138.4	24.0	11.0	1891	Boston, Mass.	New York, N. Y.
81633		St. y.	WILLADA	93	41	102.0	16.5	9.8	1899	Wilmington, Del.	Do.
80808	J. V. D. T.	St. shp.	Williamette	2,562	1,695	315.6	33.2	21.8	1881	Chester, Pa.	Do.
81650		St. a.	William Chisholm	1,581	1,246	248.6	36.9	19.4	1884	Cleveland, Ohio	Cleveland, Ohio
80636		St. a.	William Cramp	56	29	69.0	17.5	7.5	1877	Philadelphia, Pa.	Philadelphia, Pa.
81702		St. a.	WILLIAM ECKVBOES	5,085	4,431	479.0	52.0	25.2	1900	West Bay City, Mich.	Duluth, Minn.
10538		St. a.	WILLIAM PENN	48	27	73.8	18.0	6.6	1869	Philadelphia, Pa.	Philadelphia, Pa.
81021		St. a.	William Schaubel, sr.	45	22	63.5	16.0	6.7	1884	do	New York, N. Y.
81437		St. a.	William E. Duron	171	142	79.4	23.0	8.6	1883	do	Trenton, N. J.
81688		St. a.	WILLIAM E. REIS	4,748	3,154	416.0	50.0	24.0	1906	Cleveland, Ohio	Cleveland, Ohio
81483	K. M. C. W.	St. a.	W. F. McCauley	149	74	90.0	21.0	11.2	1894	Camden, N. J.	Savannah, Ga.
81427		St. a.	WILLIAM H. GRATWICK	2,818	2,202	324.0	42.5	20.5	1893	West Bay City, Mich.	Cleveland, Ohio
81638		St. a.	WILLIAM K. KAVANAUGH	203	138	124.5	20.2	9.3	1898	Dubuque, Iowa	St. Louis, Mo.
80330		St. a.	Wm. M. Flanders	58	29	75.4	15.7	7.5	1872	East Boston, Mass.	Pensacola, Fla.
81217		St. a.	Wm. P. Congdon	66	34	75.2	18.0	7.8	1869	Camden, N. J.	Georgetown, S. C.
81705		St. a.	WILLIAM P. PALMER	2,293	1,699	242.0	42.0	26.6	1900	Cleveland, Ohio	Cleveland, Ohio
81397		St. a.	WILLIAM H. LINN	4,328	3,196	400.0	48.3	23.9	1898	Chicago, Ill.	Duluth, Minn.
80501		St. a.	Wm S. Stokley	83	83	98.5	18.0	8.4	1878	Philadelphia, Pa.	Philadelphia, Pa.
80986		St. p.	William T. Hart	971	922	291.0	42.0	16.4	1881	do	Boston, Mass.
81694		St. a.	Wm. Casler Rhodes	2,176	1,340	242.0	42.0	26.6	1900	Lorain, Ohio	Cleveland, Ohio
80437	J. P. R. T.	St. shp.	Williamsport	1,283	910	248.4	37.1	18.3	1874	Philadelphia, Pa.	Philadelphia, Pa.
81689	K. Q. C. V.	Bk.	WILLCOTT	1,981	1,656	287.3	40.1	23.7	1898	Port Glasgow, Scotland	Honolulu, H. I.
80884		St. a.	Wilmington	181	110	122.7	22.5	6.7	1882	Philadelphia, Pa.	Wilmington, N. C.
81704		St. a.	WILMINGTON	225	93	88.0	22.0	12.2	1900	Wilmington, Del.	Wilmington, Del.
81628	K. N. R. C.	St. a.	WINFRED	2,456	1,455	283.5	42.2	22.1	1898	Bath, Me.	New York, N. Y.
157399	K. M. B. W.	St. y.	WISYAH	143	74	115.0	20.5	9.4	1894	Sparrows Point, Md.	Port Huron, Mich.
81466		St. a.	WYANOTTE	320	180	155.6	35.0	9.0	1892	Wyandotte, Mich.	Detroit, Mich.
81668		St. p.	Wyoming	833	541	171.0	26.7	13.4	1885	Wilmington, Del.	New York, N. Y.
			Y.								
27665		St. a.	YALE	3,453	2,694	371.0	45.0	22.7	1895	Cleveland, Ohio	Cleveland, Ohio
27639	K. H. N. F.	St. shp.	YUCATAN	3,523	2,317	336.2	43.3	22.3	1890	Chester, Pa.	New York, N. Y.
27647	K. J. S. L.	St. a.	YULU	340	208	132.0	27.0	8.2	1891	West Bay City, Mich.	Boston, Mass.
66058		Bge.	YUKON	277	248	100.3	38.2	5.4	1898	Elizabeth, N. J.	New York, N. Y.
27685		St. a.	YUMA	2,194	1,829	322.8	42.3	18.9	1893	Cleveland, Ohio	Cleveland, Ohio
			Z.								
28136	K. N. L. M.	St. shp.	Zenaida	2,730	1,718	377.0	37.1	26.2	1875	Govan, Scotland	San Francisco, Cal.
28129		St. a.	ZENITH CITY	2,650	2,429	367.5	48.5	23.2	1895	Chicago, Ill.	Duluth, Minn.
28101		St. a.	Zophar Mills	188	121	120.8	25.2	8.0	1882	Wilmington, Del.	New York, N. Y.

PART IV.

ALPHABETICAL LIST

OF

UNRIGGED MERCHANT VESSELS OF THE UNITED STATES.

(Steel vessels in SMALL CAPITALS, Iron vessels in *italics*.)

Official No.	Class.	Name of vessel.	Gross tonnage.	Net tonnage.	When built.	Where built.	Home port (where permanent document issued).
A.							
20075	Barge	A	130	123	1887	Brooklyn, N. Y.	New York, N. Y.
20126	Scow	A	7	7	1897	Friday Harbor, Wash.	Port Townsend, Wash.
20150	do	A No. 1	6	6	1897	Fairhaven, Wash.	Do.
20060	Barge	A. C. H.	256	254	1899	Lake Charles, La.	Galveston, Tex.
20169	Scow	A. B. C. I.	20	20	1898	Anacortes, Wash.	Port Townsend, Wash.
20170	do	A. B. C. 2	20	20	1898	do	Do.
20135	do	A. B. C. VIII.	18	18	1898	do	Do.
20136	do	A. B. C. IX.	19	19	1898	do	Do.
20137	do	A. B. C. X.	19	19	1898	do	Do.
20138	do	A. B. C. XI.	19	19	1898	do	Do.
29601	Canal boat	A. Crampton	111	111	1876	Moose Kill, N. Y.	Plattsburg, N. Y.
20043	do	A. Heidritter	101	96	1891	Fort Ann, N. Y.	Do.
20000	do	A. La Mountain	116	111	1891	Champlain, N. Y.	Do.
20222	do	A. A. Bellinger	103	98	1892	Tonawanda, N. Y.	Do.
20044	do	A. B. Abbott	69	66	1878	Glens Falls, N. Y.	Albany, N. Y.
29828	Barge	A. H. Kellogg	155	147	1872	Jersey City, N. J.	Do.
29650	Canal boat	A. C. Hopson	102	97	1864	Orwell, Vt.	Plattsburg, N. Y.
20045	do	A. C. Spaulding	116	111	1890	Moose Kill, N. Y.	Do.
20219	Barge	A. F. Maberry	105	32	1900	Maberry, Ark.	Memphis, Tenn.
20216	do	A. F. Maberry	106	29	1900	do	Do.
20012	Canal boat	A. G. Perham	103	98	1889	Champlain, N. Y.	Plattsburg, N. Y.
29555	Barge	A. H. Lewis	150	142	1867	Athens, N. Y.	Albany, N. Y.
20013	Canal boat	A. H. Palmer	96	91	1889	Fort Ann, N. Y.	Plattsburg, N. Y.
20101	do	A. J. Hathaway, Jr.	131	131	1890	Tonawanda, N. Y.	Buffalo, N. Y.
29643	do	A. L. Thompson	636	622	1875	Athens, N. Y.	New York, N. Y.
29656	do	A. M. Burdett	87	83	1864	Whitehall, N. Y.	Plattsburg, N. Y.
29656	do	A. M. Parker	103	95	1876	Northumberland, N. Y.	Albany, N. Y.
20142	Scow	A. M. Quaid	204	204	1865	New York, N. Y.	Perth Amboy, N. J.
29957	Canal boat	A. N. Redard	101	96	1888	Whitehall, N. Y.	Plattsburg, N. Y.
29747	Barge	A. N. Briggs	140	133	1871	Salem, N. J.	Albany, N. Y.
29035	Canal boat	A. O. Brainerd	93	89	1862	St. Albans, Vt.	Plattsburg, N. Y.
20103	Scow	A. P. Assn. No. 1	24	24	1867	Southern, Wash.	Port Townsend, Wash.
20104	do	A. P. Assn. No. 2	24	24	1867	do	Do.
20105	do	A. P. Assn. No. 3	18	18	1867	do	Do.
20106	do	A. P. Assn. No. 4	18	18	1867	do	Do.
20107	do	A. P. Assn. No. 5	17	17	1867	do	Do.
20108	do	A. P. Assn. No. 6	16	16	1867	do	Do.
20109	do	A. P. Assn. No. 7	17	17	1867	do	Do.
20110	do	A. P. Assn. No. 8	16	16	1867	do	Do.
20111	do	A. P. Assn. No. 9	16	16	1867	do	Do.
20112	do	A. P. Assn. No. 10	16	16	1867	do	Do.
20113	do	A. P. Assn. No. 11	16	16	1867	do	Do.
20114	do	A. P. Assn. No. 12	16	16	1867	do	Do.
20116	do	A. P. Assn. No. 14	16	16	1867	do	Do.
20117	do	A. P. Assn. No. 15	16	16	1867	do	Do.
20118	do	A. P. Assn. No. 16	14	14	1867	do	Do.
20119	do	A. P. Assn. No. 17	14	14	1867	do	Do.
20120	do	A. P. Assn. No. 18	10	10	1867	do	Do.
20121	do	A. P. Assn. No. 19	10	10	1867	do	Do.
20122	do	A. P. Assn. No. 20	10	10	1867	do	Do.
20123	do	A. P. Assn. No. 21	10	10	1867	do	Do.
20115	do	A. P. Assn. No. 22	28	28	1868	do	Do.
20092	do	A. P. Lawton	66	66	1891	Detroit, Mich.	Buffalo, N. Y.
29799	Canal boat	A. P. Robinson	98	98	1873	Ticonderoga, N. Y.	Plattsburg, N. Y.
20097	do	A. W. Baker	91	98	1888	Champlain, N. Y.	Do.

UNRIGGED MERCHANT VESSELS OF THE UNITED STATES—Continued.

Official No.	Class.	Name of vessel.	Gross tonnage.	Net tonnage.	When built.	Where built.	Home port (where permanent document issued).
29060	Barge	A. Y. Newkirk	410	410	1883	Jersey City, N. J.	New York, N. Y.
30171	Scow	A. P. Co. No. 1	8	8	1896	Anacortes, Wash.	Port Townsend, Wash.
30152	do	A. P. Co. No. 4	9	9	1896	do	do.
30153	do	A. P. Co. No. 5	8	8	1896	do	do.
30154	do	A. P. Co. No. 6	8	8	1896	do	do.
30155	do	A. P. Co. No. 7	7	7	1896	do	do.
30156	do	A. P. Co. No. 8	8	8	1896	do	do.
30157	do	A. P. Co. No. 9	8	8	1896	do	do.
30158	do	A. P. Co. No. 10	7	7	1896	do	do.
30150	do	A. P. Co. No. 11	8	8	1896	do	do.
30172	do	A. P. Co. No. 12	20	20	1896	do	do.
30173	do	A. P. Co. No. 13	26	26	1896	do	do.
30174	do	A. P. Co. No. 14	9	9	1896	do	do.
30175	do	A. P. Co. No. 15	21	21	1896	do	do.
30176	do	A. P. Co. No. 16	21	21	1896	do	do.
30177	do	A. P. Co. No. 17	7	7	1896	do	do.
30178	do	A. P. Co. No. 18	7	7	1896	do	do.
30179	do	A. P. Co. No. 19	8	8	1896	do	do.
30180	do	A. P. Co. No. 20	12	12	1896	do	do.
30181	do	A. P. Co. No. 21	12	12	1896	do	do.
30182	do	A. P. Co. No. 22	26	26	1896	do	do.
30183	do	A. P. Co. No. 23	26	26	1896	do	do.
30184	do	A. P. Co. No. 24	43	43	1896	do	do.
30061	Barge	A. R. Co. No. 74	342	332	1905	Elizabeth, N. J.	New York, N. Y.
30062	do	A. R. Co. No. 83	343	343	1897	Wilmington, Del.	do.
29603	Canal boat	A. & G. Rathgeber	90	91	1879	Fort Ann, N. Y.	Plattsburg, N. Y.
30131	Scow	A and D No. 1	28	28	1897	Seattle, Wash.	Port Townsend, Wash.
30132	do	A and D No. 2	28	28	1897	do	do.
30191	do	A and D No. 3	16	16	1899	Anacortes, Wash.	do.
30192	do	A and D No. 4	16	16	1899	do	do.
30193	do	A and D No. 5	17	17	1899	do	do.
30194	do	A and D No. 6	17	17	1899	do	do.
30195	do	A and D No. 7	17	17	1899	do	do.
30196	do	A and D No. 8	17	17	1899	do	do.
30197	do	A and D No. 9	9	9	1899	do	do.
30033	Barge	Abbie	189	189	1899	Lake Charles, La.	Galveston, Tex.
1798	do	Abby Dunn	280	280	1897	Thomaston, Me.	New York, N. Y.
30129	Scow	Aberdeen	12	12	1898	Fairhaven, Wash.	Port Townsend, Wash.
29040	Barge	Abraham Truckee	178	168	1882	Washington, N. C.	New York, N. Y.
29812	do	Abram Collier	217	206	1899	New Baltimore, N. Y.	Albany, N. Y.
30292	do	Absecon	142	118	1899	Wilmington, Del.	New York, N. Y.
29911	do	Acme	148	180	1879	Brooklyn, N. Y.	do.
108707	do	Acme	45	43	1889	Buffalo City, N. C.	Buffalo, N. Y.
30225	do	Acme	110	110	1900	Rock Island, Ill.	Rock Island, Ill.
30191	Scow	Acme No. 1	54	54	1891	Port Townsend, Wash.	Port Townsend, Wash.
30048	Barge	Active	186	176	1891	Brooklyn, N. Y.	New York, N. Y.
29974	do	Actor	245	237	1887	Wilmington, Del.	do.
680	do	Ada	68	65	1882	Saybrook, Conn.	do.
30139	Scow	Ada	7	7	1896	Anacortes, Wash.	Port Townsend, Wash.
30141	do	Ada	233	233	1894	Perth Amboy, N. J.	Perth Amboy, N. J.
30067	Barge	Ada L. Tice	413	413	1896	Port Richmond, N. Y.	New York, N. Y.
29738	do	Ada R. Vrooman	146	146	1872	Athens, N. Y.	Albany, N. Y.
29964	do	Adaline	148	141	1896	Rocky Hill, Conn.	Hartford, Conn.
30213	do	Adaline	19	19	1894	Mountville, W. Va.	Wheeling, W. Va.
30016	Scow	Adanantine	212	202	1890	Perth Amboy, N. J.	Perth Amboy, N. J.
30234	Barge	Addle	37	37	1900	Spottsville, Ky.	Evansville, Ind.
105423	do	Addle B. Bacon	422	422	1874	Philadelphia, Pa.	Providence, R. I.
29957	do	Addle and Carib	198	188	1884	City Island, N. Y.	New York, N. Y.
29924	Canal boat	Addison B. Colvin	97	92	1841	Fort Edward, N. Y.	Albany, N. Y.
30014	Barge	Adelaide	196	196	1869	Jeffersonville, Ind.	St. Louis, Mo.
30088	do	Adelaide	49	49	1896	Rock Island, Ill.	La Crosse, Wis.
29973	Scow	Adelle	110	110	1887	Brooklyn, N. Y.	New York, N. Y.
941	Barge	Adelta T. Coburn	163	155	1864	Camden, N. J.	Norfolk, Va.
30186	Canal boat	Adelphi	111	99	1899	Waterliet, N. Y.	Albany, N. Y.
30081	Barge	Adirondack	144	144	1898	Champlain, N. Y.	New York, N. Y.
30212	do	Admiral	357	357	1900	Brooklyn, N. Y.	do.
30133	do	Admiral Dewey	61	61	1892	Spottsville, Ky.	Evansville, Ind.
30165	do	Admiral Dewey	268	268	1899	West New Brighton, N. Y.	New York, N. Y.
30075	do	Adolph Dexheimer	184	184	1888	Landingville, Pa.	do.
108242	do	Afton	242	230	1867	Parrabot, Nova Scotia	New London, Conn.
440	do	Agnes	80	67	1849	Ellsworth, Me.	New York, N. Y.
30150	do	Agnes	30	30	1896	Mount City, Ill.	Memphis, Tenn.
105925	do	Agnes	578	572	1880	Oscoda, Mich.	Cleveland, Ohio.
29970	Scow	Ajax	39	39	1894	Ogdensburg, N. Y.	Ogdensburg, N. Y.
30162	Barge	Ajax	226	208	1899	Seattle, Wash.	Seattle, Wash.
30220	do	Ajax	688	607	1872	Tyngmouth, N. B.	Pensacola, Fla.

† Formerly } a British bark St. Andrew.
} a Russian bark Verdandi.

UNRIGGED MERCHANT VESSELS OF THE UNITED STATES—Continued.

Official No.	Class.	Name of vessel.	Gross tonnage.	Net tonnage.	When built.	Where built.	Home port (where permanent document issues).
20034	Barge	Akron	410	400	1890	Brooklyn, N. Y.	New York, N. Y.
20044	do	Akron	132	92	1897	Baltimore, Md.	Baltimore, Md.
20055	do	Alabama	180	171	1893	Bon Secour, Ala.	Mobile, Ala.
20104	do	Alabama	292	282	1899	Port Richmond, N. Y.	New York, N. Y.
20222	do	Alanson A. Sumner	249	237	1890	New Baltimore, N. Y.	Albany, N. Y.
20002	do	Albany	659	634	1880	Noank, Conn.	New York, N. Y.
20020	do	Albany	447	432	1890	Brooklyn, N. Y.	do
429	do	Albatross	443	414	1858	Mystic, Conn.	Fall River, Mass.
20180	do	Albert Henry	37	37	1897	Charleston, W. Va.	Evansville, Ind.
20082	Canal boat	Albert Johnson	106	101	1867	Whitehall, N. Y.	Plattsburg, N. Y.
20007	do	Albert Stewart	99	94	1877	North River, N. Y.	do
20118	do	Albert F. Jordan	107	99	1896	Whitehall, N. Y.	Albany, N. Y.
20050	do	Albion	219	212	1892	Elkton, Md.	New York, N. Y.
20003	Barge	Alert	265	265	1893	Port Richmond, N. Y.	do
20127	do	Alexander	270	270	1890	Brooklyn, N. Y.	do
20097	Canal boat	Alexander Bertrand	101	95	1897	Champlain, N. Y.	Plattsburg, N. Y.
20020	do	Alex Black	93	88	1890	Schuylersville, N. Y.	Albany, N. Y.
10727	Barge	ALEXANDER HOLLEY	2,721	2,331	1896	Superior, Wis.	Duluth, Minn.
20002	Canal boat	Alexander Macdonald	105	99	1891	Whitehall, N. Y.	Plattsburg, N. Y.
20100	Barge	Alex. Perry	119	119	1897	Evansville, Ind.	Paducah, Ky.
20085	do	Alexander H. Horton	161	151	1866	Athens, N. Y.	Albany, N. Y.
20005	do	Alexandria	183	177	1867	Brooklyn, N. Y.	New York, N. Y.
20006	do	Alfarata	51	51	1896	East Liverpool, Ohio	Wheeling, W. Va.
20049	do	Alfred	171	171	1878	do	New York, N. Y.
20124	do	Alfred J. Murray	256	243	1892	New Brunswick, N. J.	Norfolk, Va.
20017	do	Albatross	121	121	1892	Kittanning, Pa.	Evansville, Ind.
20017	do	Alice	260	247	1892	Rocky Hill, Conn.	Hartford, Conn.
20021	do	Alire	185	185	1882	Galveston, Tex.	Galveston, Tex.
20037	do	Alice	70	70	1893	La Crosse, Wis.	La Crosse, Wis.
20104	do	Alice	252	242	1898	Gilderleeve, Conn.	Hartford, Conn.
20214	do	Alice	22	22	1897	Evansville, Ind.	Evansville, Ind.
20078	Canal boat	Alice Fallon	116	116	1901	Whitehall, N. Y.	Plattsburg, N. Y.
20084	do	Alice Tryon	188	188	1886	Wilmington, Del.	New York, N. Y.
20006	do	Alice T. Clark	116	111	1891	Whitehall, N. Y.	Albany, N. Y.
20004	Barge	Allaire	143	129	1899	Camden, N. J.	New York, N. Y.
20000	do	Allan C. Churchill	410	410	1883	Jersey City, N. J.	do
20022	do	Allegheny	908	904	1880	Pittsburg, Pa.	Pittsburg, Pa.
20005	do	Allendale	513	513	1870	New York, N. Y.	New York, N. Y.
20003	Scow	Alligator	107	101	1887	Saverville, N. J.	Perth Amboy, N. J.
20019	Barge	Albion White	260	263	1880	Wilmington, Del.	New York, N. Y.
20078	Canal boat	Amer. Pierce	129	121	1872	Syracuse, N. Y.	Buffalo, N. Y.
20000	Barge	Abrizo Williams	73	71	1867	Sault Ste. Marie, Mich.	do
20027	do	Alpha	814	814	1881	Brooklyn, N. Y.	Newport News, Va.
20005	Scow	Alpha	33	33	1898	New Haven, Conn.	New York, N. Y.
20000	Canal boat	Alphonse Gravel	89	84	1884	Whitehall, N. Y.	Plattsburg, N. Y.
20000	Barge	Alta	375	375	1898	Dutch Harbor, Alaska	San Francisco, Cal.
20017	do	Altona	164	156	1872	Brooklyn, N. Y.	New York, N. Y.
20042	Canal boat	Alvah Miller	98	93	1862	Fort Miller, N. Y.	Albany, N. Y.
20160	Barge	Alvin	120	120	1896	Leavenworth, Ind.	Evansville, Ind.
20009	do	AMAZON	3,599	3,331	1897	Chicago, Ill.	Cleveland, Ohio
20002	do	Ambry	110	105	1844	New York, N. Y.	New York, N. Y.
20002	do	Amelia	161	152	1888	Brooklyn, N. Y.	do
20004	do	Amelia	283	269	1899	Gilderleeve, Conn.	Hartford, Conn.
20003	do	Amelia T.	164	164	1896	Brooklyn, N. Y.	New York, N. Y.
20039	do	America	269	199	1872	Rondout, N. Y.	do
20028	do	American	12	12	1890	Havana, Ill.	St. Louis, Mo.
20037	do	American Eagle	234	223	1891	New Baltimore, N. Y.	New York, N. Y.
20003	do	American Flag	20	20	1896	Port Angeles, Wash.	Port Angeles, Wash.
20003	do	American	170	139	1890	Noank, Conn.	New York, N. Y.
20053	Barge	Amity	250	239	1884	Brooklyn, N. Y.	do
10820	do	Amos C. Barstow	268	204	1873	do	Boston, Mass.
20022	Canal boat	Amsterdam	200	193	1890	Elkton, Md.	New York, N. Y.
20018	Barge	Anchor Line No. 2	692	692	1880	Jeffersonville, Ind.	St. Louis, Mo.
20070	Canal boat	Andrew Dettinger	167	167	1884	Landingville, Pa.	New York, N. Y.
20005	do	Andrew Grant	104	99	1885	Fort Ann, N. Y.	Plattsburg, N. Y.
20074	Barge	Andrew Merkle	208	266	1892	South Rondout, N. Y.	New York, N. Y.
20005	do	Andrew Walton	372	360	1869	Bangor, Mich.	Cleveland, Ohio
20000	Canal boat	Andrew J. Taft	111	105	1891	Champlain, N. Y.	Plattsburg, N. Y.
20051	Barge	Andrew M. Church	278	264	1892	New Baltimore, N. Y.	Bridgeport, Conn.
20097	Canal boat	Andrew M. Platt	90	94	1887	Champlain, N. Y.	Plattsburg, N. Y.
20149	Barge	Andrews	301	301	1892	Elkton, Md.	Perth Amboy, N. J.
20017	Scow	Andrews Bay	8	8	1900	Port Angeles, Wash.	Port Angeles, Wash.
20044	Canal boat	Angeline Allore	111	105	1874	Champlain, N. Y.	Plattsburg, N. Y.
20009	Barge	Angelo	225	225	1895	Port Richmond, N. Y.	New York, N. Y.
20140	Scow	Ann	5	5	1896	Anacortes, Wash.	Port Townsend, Wash.
20072	Barge	Ann Walker	93	93	1885	Buffalo, N. Y.	Buffalo, N. Y.

* Formerly (a) at. s. Albatross.
 (b) U. S. S. Albatross.

UNRIGGED MERCHANT VESSELS OF THE UNITED STATES—Continued.

Official No.	Class.	Name of vessel.	Gross tonnage.	Net tonnage.	W. Reg. Buil.	Where built.	Home port (where permanent document issued).
30054	Barge	Anna	50	50	1894	Davenport, Iowa	Rock Island, Ill.
30164	do	Anna	32	32	1898	Little Rock, Ark	Memphis, Tenn.
30204	do	Anna	294	271	1899	Gildersleeve, Conn.	Hartford, Conn.
30143	do	Anna S.	181	181	1898	Kingston, N. Y.	New York, N. Y.
30073	do	Anna (Offman)	157	157	1899	Elizabethport, N. J.	Do.
29939	Canal boat	Anna Weighman	96	94	1881	Fort Miller, N. Y.	Albany, N. Y.
30072	do	Anna J. Tryon	116	116	1891	Fort Edward, N. Y.	New York, N. Y.
29672	Barge	Anna M. Brown	244	264	1892	Kingston, N. Y.	Do.
29668	Scow	Annie	94	98	1885	Ogdensburg, N. Y.	Ogdensburg, N. Y.
29668	Barge	Annie	25	25	1885	Belleve, Iowa	Duquoin, Iowa
30011	do	Annie	101	96	1897	Mobile, Ala.	Mobile, Ala.
30163	do	Annie	63	63	1885	Stillwater, Minn.	St. Louis, Mo.
30147	do	Annie	119	79	1894	Eddyville, N. Y.	New York, N. Y.
30161	do	Annie	51	51	1899	Leavenworth, Ind.	Evansville, Ind.
30221	do	Annie	33	33	1900	Andainia, Ill.	Rock Island, Ill.
30078	Canal boat	Annie B. rare	171	171	1889	Schuylkill Haven, Pa.	New York, N. Y.
29953	do	Annie L. Louie	92	67	1893	Whitehall, N. Y.	Plattsburg, N. Y.
30082	Barge	Annie Met. Jeffrey	165	165	1885	Landingville, Pa.	New York, N. Y.
30218	Canal boat	Annie Murphy	104	96	1904	Whitehall, N. Y.	Plattsburg, N. Y.
30040	Barge	Annie O. Donnell	277	277	1894	Port Richmond, N. Y.	New York, N. Y.
30057	do	Annie Roberts	195	195	1877	Pittsburg, Pa.	Pittsburg, Pa.
30036	Barge	Annie Rooney	5	5	1821	Moline, Ill.	Burlington, Iowa
30226	Canal boat	Annie Tague	104	102	1883	Tonawanda, N. Y.	Plattsburg, N. Y.
30144	do	Annie B. Neville	158	155	1899	Waterlot, N. Y.	Albany, N. Y.
30185	Barge	Annie M. Hagan	209	269	1899	Camden, N. J.	New York, N. Y.
29915	Canal boat	Annie M. Myers	120	114	1899	Champlain, N. Y.	Albany, N. Y.
30098	Barge	Anthony Hauck	247	247	1898	Jersey City, N. J.	New York, N. Y.
29821	do	Anthracite	277	263	1873	Kingston, N. Y.	Do.
30047	do	Antoinette	71	71	1892	Burlington, Iowa	Kansas City, Mo.
30047	do	Antoinette	115	115	1887	Perth Amboy, N. J.	Perth Amboy, N. J.
30091	do	Antoinette	62	62	1897	Leavenworth, Ind.	Evansville, Ind.
30125	do	Antoinette	136	131	1874	Brooklyn, N. Y.	New York, N. Y.
29812	Scow	April	118	118	1898	Port Townsend, Wash.	Port Townsend, Wash.
107346	do	Arah	43	43	1890	do	do.
30124	do	Arah No. 2	244	244	1896	Long Island City, N. Y.	New York, N. Y.
30077	Barge	Archibald McNeil	135	123	1890	Ithaca, N. Y.	New London, Conn.
30001	do	Archie Farr	302	97	1898	Northumberland, N. Y.	Albany, N. Y.
30008	Canal boat	Archie St. Clair	415	415	1898	Brooklyn, N. Y.	New York, N. Y.
30167	Barge	Aidsley	169	169	1898	Buffalo, N. Y.	Ogdensburg, N. Y.
29297	do	Argo	456	456	1894	Perth Amboy, N. J.	New York, N. Y.
30080	do	Argos	168	168	1898	Buffalo, N. Y.	Ogdensburg, N. Y.
29296	do	Argosy	156	149	1897	Sayreville, N. J.	Perth Amboy, N. J.
29988	Scow	Arizona	130	121	1873	Brooklyn, N. Y.	New York, N. Y.
29815	Barge	Ark	193	193	1879	do	Do.
29906	Scow	Ark	16	16	1899	Jacksonville, Fla.	Jacksonville, Fla.
30003	Barge	Ark	21	21	1898	RisingSun, Ind.	Evansville, Ind.
30211	do	Ark	76	76	1900	Alexandria Bay, N. Y.	Cape Vincent, N. Y.
29933	Canal boat	Armenia Allore	115	109	1892	Champlain, N. Y.	Plattsburg, N. Y.
29998	Scow	Arnul	298	279	1882	Myatie Bridge, Conn.	New York, N. Y.
30062	Barge	Aroa	474	474	1895	Brooklyn, N. Y.	Do.
29952	do	Arthur	201	201	1882	do	Do.
30040	do	Arthur	79	79	1899	Rock Island, Ill.	Rock Island, Ill.
30097	do	Arthur	9	9	1898	Fulton, Ill.	Galena, Ill.
30010	do	Arthur	24	24	1897	Newburg, Ind.	Evansville, Ind.
29981	do	Arthur	167	159	1893	Landingville, Pa.	New York, N. Y.
30151	Canal boat	Arthur and Eddie	110	104	1898	Whitehall, N. Y.	Plattsburg, N. Y.
29926	do	Arty B. Martin	118	112	1890	Larrabee Point, Vt.	Do.
29984	Barge	Asbury	165	157	1897	Elizabethport, N. J.	New York, N. Y.
30102	do	Aseneth	140	117	1898	South Amboy, N. J.	Do.
30219	do	Ash	141	141	1900	Portsmouth, Va.	Norfolk, Va.
29954	do	Asland	245	234	1884	Brooklyn, N. Y.	New York, N. Y.
30076	do	Athens	163	113	1896	Athens, N. Y.	Do.
29981	do	Atlantic	220	212	1897	Brooklyn, N. Y.	Do.
30064	do	Atlantic	97	97	1896	Newburyport, Mass.	Newburyport, Mass.
30048	do	Atlantic	351	341	1892	Brooklyn, N. Y.	New York, N. Y.
29990	Scow	Atlas	147	139	1898	City Island, N. Y.	Do.
30027	Barge	Atlas	423	411	1896	Jersey City, N. J.	Do.
30200	Canal boat	Atom	7	7	1898	Anacortes, Wash.	Port Townsend, Wash.
30046	Barge	Atlica	218	210	1891	Elkton, Md.	New York, N. Y.
30032	Barge	Auburn	454	439	1890	Brooklyn, N. Y.	Do.
29941	Scow	August	156	150	1882	Madison, Conn.	Do.
30207	Barge	Auguste	165	165	1899	Brooklyn, N. Y.	Do.
30085	Canal boat	Augustus M. Swan	112	107	1896	Tonawanda, N. Y.	Do.
29499	Barge	Aunt Kate	257	244	1899	Coxsackie, N. Y.	Do.
29736	do	Aunt Mary	269	258	1872	do	Do.
29978	Scow	Aurora	167	161	1886	Brooklyn, N. Y.	Do.
30187	Barge	Aurora	144	126	1899	Pensacola, Fla.	Do.

¹ Formerly *at. p. W. C. Guffey.

² Formerly scow Anchor Line Floating Derrick.

UNRIGGED MERCHANT VESSELS OF THE UNITED STATES—Continued.

Official No.	Class.	Name of vessel.	Gross tonnage.	Net tonnage.	When built.	Where built.	Home port (where permanent document issued).
80094	Barge	AUSTRALIA	2,745	2,467	1897	Chicago, Ill.	Cleveland Ohio.
28016	do	Autocrat	948	948	1874	Portland, Oreg.	Portland, Oreg.
80056	do	Avisse	168	157	1881	Roundout, N. Y.	New York, N. Y.
B.							
81491	Barge	B.	159	123	1887	Brooklyn, N. Y.	New York, N. Y.
81493	Scow	B.	278	278	1880	Noank, Conn.	Do.
81565	do	B.	12	12	1896	Friday Harbor, Wash.	Port Townsend, Wash.
81587	do	B. No. 1	8	8	1897	Fairhaven, Wash.	Do.
81590	do	B. No. 5	63	63	1892	Sault Ste. Marie, Mich.	Duluth, Minn.
81600	do	B. No. 6	63	63	1892	do	Do.
81601	do	B. No. 9	119	119	1894	West Superior, Wis.	Do.
81602	do	B. No. 10	121	121	1887	do	Do.
81603	do	B. No. 11	121	121	1888	do	Do.
81604	do	B. No. 12	122	122	1888	do	Do.
81605	do	B. No. 13	107	107	1891	do	Do.
81606	do	B. No. 14	111	111	1888	do	Do.
81607	do	B. No. 15	116	116	1891	Port Huron, Mich.	Do.
81608	do	B. No. 16	116	116	1891	do	Do.
81609	do	B. No. 17	122	122	1898	West Superior, Wis.	Do.
81610	do	B. No. 18	136	136	1898	do	Do.
81611	do	B. No. 19	169	169	1899	do	Do.
81612	do	B. No. 20	167	167	1899	do	Do.
81637	do	B. No. 21	398	398	1900	do	Do.
81636	Canal boat	B. Huber	124	124	187	Tonawanda, N. Y.	New York, N. Y.
81568	Barge	B. A. Starr	151	151	1892	Champlain, N. Y.	Do.
81568	do	B. C. Co. No. 3	354	347	1892	do	Do.
81572	Scow	B. C. Co. No. 6	369	369	1897	Hoboken, N. J.	Do.
81573	Barge	B. C. Co. No. 7	360	360	1897	Brooklyn, N. Y.	Do.
81553	do	B. C. Co. No. 4	348	348	1896	do	Do.
81556	do	B. C. Co. No. 5	374	374	1896	do	Do.
81557	do	B. C. Co. No. 15	335	335	1896	do	Do.
81566	Scow	B. C. Co. No. 46	291	291	1896	Hoboken, N. J.	Do.
81567	do	B. C. Co. No. 47	322	322	1896	do	Do.
81574	Barge	B. C. Co. No. 48	213	213	1897	Brooklyn, N. Y.	Do.
81521	Canal boat	B. F. Hewitt	103	98	1888	Fort Ann, N. Y.	Plattsburg, N. Y.
81559	Barge	B. K. Washburn	145	137	1873	Poughkeepsie, N. Y.	New York, N. Y.
81551	do	B. T. Donaldson	361	361	1895	Elkton, Md.	Camden, N. J.
81241	do	B. W. Blanchard	462	462	1894	Brooklyn, N. Y.	New York, N. Y.
81492	Canal boat	B. W. Burleigh	101	96	1887	Whitehall, N. Y.	Plattsburg, N. Y.
81438	do	R. S. W. Clark	85	81	1889	do	Do.
81500	do	Baker Brothers	100	95	1881	do	Do.
81444	Barge	Balize	356	345	1896	Perth Amboy, N. J.	Perth Amboy, N. J.
81444	do	Balloon	377	311	1881	do	Do.
81404	Scow	Baltic	63	60	1877	Gowanus, N. Y.	New York, N. Y.
81344	Barge	Baltimore	274	274	1873	Wilmington, Del.	Philadelphia, Pa.
81456	do	Baltimore	297	292	1892	do	Perth Amboy, N. J.
81581	Scow	Baltimore	14	14	1897	Point Roberts, Wash.	Port Townsend, Wash.
81470	Barge	Bandit	336	324	1894	Perth Amboy, N. J.	Perth Amboy, N. J.
81629	do	Bangor	156	119	1900	Brooklyn, N. Y.	New York, N. Y.
81452	do	Banjo	368	355	1881	Cambridge, Md.	Perth Amboy, N. J.
81498	do	Banter	363	351	1888	Perth Amboy, N. J.	Do.
81559	do	Barber and Zeigler	154	154	1893	Elizabethport, N. J.	New York, N. Y.
81630	do	Barge No. 1	154	154	1892	Humboldt, Cal.	San Francisco, Cal.
81577	do	BARGE No. 3	363	334	1898	Elizabeth, N. J.	New York, N. Y.
81578	do	BARGE No. 4	160	160	1898	do	Do.
81631	do	BARGE No. 5	154	154	1892	Humboldt, Cal.	San Francisco, Cal.
81610	Scow	Barker	131	131	1887	Superior, Wis.	Duluth, Minn.
81461	Barge	Barnegat	298	294	1882	Wilmington, Del.	Perth Amboy, N. J.
81496	do	Barnegat	164	156	1888	Elizabethport, N. J.	New York, N. Y.
81616	Scow	Barrett	173	173	1896	Levanua, Ohio	Evanusville, Ind.
81625	Barge	Bartlett	13	13	1890	Amesbury, Mass.	Newburyport, Mass.
81441	Canal boat	Bartlett Nye	117	112	1880	Sunderoga, N. Y.	Plattsburg, N. Y.
81594	do	Batisia	200	183	1890	Elkton, Md.	New York, N. Y.
81481	Barge	Baxter	78	75	1881	Communipaw, N. J.	Do.
81635	do	Bay City	9	9	1899	Grayville, Ill.	Painevh, Ky.
81486	do	Bay View	66	63	1883	Flushing, N. Y.	New York, N. Y.
81583	do	Beacon	341	329	1886	Perth Amboy, N. J.	Perth Amboy, N. J.
81583	do	Bea	638	639	1898	San Francisco, Cal.	St. Michael, Alaska.
81565	do	Beauty	118	115	1896	Pittsburg, Pa.	Pittsburg, Pa.
81468	do	Beaver	342	329	1884	Perth Amboy, N. J.	Perth Amboy, N. J.
81630	Scow	Beaver No. 1	22	22	1900	Blaine, Wash.	Port Townsend, Wash.
81560	do	Beaver No. 2	22	22	1900	do	Do.
81641	do	Beaver No. 3	22	22	1900	do	Do.
81642	do	Beaver No. 4	22	22	1900	do	Do.
81644	do	Beaver No. 5	22	22	1900	do	Do.
81646	do	Beaver No. 6	22	22	1900	do	Do.

UNRIGGED MERCHANT VESSELS OF THE UNITED STATES—Continued.

Official No.	Class.	Name of vessel.	Gross tonnage.	Net tonnage.	When built.	Where built.	Home port (where permanent document issues).
31646	Scow	Beaver No. 7	24	24	1900	Blaine, Wash.	Port Townsend, Wash.
31647	do	Beaver No. 8	24	24	1900	do	do
31554	Canal boat	Bedford	139	130	1898	Whitehall, N. Y.	New York, N. Y.
31624	Barge	Bedford	140	117	1899	Wilmington, Del.	do
31613	do	Bee	20	20	1863	St. Joseph, Mo.	St. Louis, Mo.
31466	do	Bee	145	137	1843	Brooklyn, N. Y.	New York, N. Y.
31648	Scow	Bee	7	7	1900	Point Roberts, Wash.	Port Townsend, Wash.
31694	Barge	Bell	195	180	1898	Catskill, N. Y.	Albany, N. Y.
31558	do	Bella	176	176	1847	Landingville, Pa.	New York, N. Y.
31512	Canal boat	Belle	110	104	1886	do	Perth Amboy, N. J.
31643	Barge	Belle	55	55	1897	Uak, Wash.	Port Townsend, Wash.
31560	do	Belle Reynolds	202	202	1890	Upper Nyack, N. Y.	New York, N. Y.
3010	do	Bello of Oregon	1,115	1,061	1876	Bath, Me.	do
31553	Canal boat	Bello of St. Clair	108	102	1894	Whitehall, N. Y.	Plattburg, N. Y.
31622	Barge	Belmont	141	117	1899	Wilmington, Del.	New York, N. Y.
31369	Scow	Ben	139	139	1874	Caven Point, N. J.	do
31613	do	Ben	20	20	1896	Anacortes, Wash.	Port Townsend, Wash.
31541	do	Ben Brink	317	317	1888	Detroit, Mich.	Buffalo, N. Y.
2041	Barge	Benjamin Englab	85	85	1847	New Haven, Conn.	New York, N. Y.
31617	do	Bennett	59	59	1896	Eastwood Ferry, Ky.	Evansville, Ind.
31539	do	Bergen	310	306	1891	South Amboy, N. J.	New York, N. Y.
31549	Canal boat	Bergen	232	213	1892	Elkton, Md.	do
31496	Barge	Berkeley	143	126	1899	Elizabeth, N. J.	do
31490	do	Berkeley	223	212	1869	Philadelphia, Pa.	Fall River, Mass.
31561	do	Bernard Curley	258	256	1894	Elkton, Md.	New York, N. Y.
31628	do	Bernard Guinan	249	249	1899	Rondout, N. Y.	do
31564	do	Bernard McLain	148	148	1896	Champlain, N. Y.	do
31395	Canal boat	Bernard Murphy	107	101	1877	Whitehall, N. Y.	Plattburg, N. Y.
31520	do	Bertha	96	91	1889	Fort Ann, N. Y.	do
31506	Barge	Bertha	20	20	1894	Spottsville, Ky.	Evansville, Ind.
31598	Scow	Bertha	14	14	1897	Blaine, Wash.	Port Townsend, Wash.
31563	Canal boat	Bertha McWilliam	150	150	1891	Putnam, N. Y.	New York, N. Y.
31542	do	Bertha M. Bullis	98	93	1891	Fort Miller, N. Y.	Plattburg, N. Y.
31458	do	Betty Harris	132	97	1881	do	do
31544	Barge	Berwick	103	96	1892	Kennebunk, Me.	Portsmouth, N. H.
31589	Scow	Bess	10	10	1896	Anacortes, Wash.	Port Townsend, Wash.
31479	Barge	Bessie	25	25	1885	Burlington, Iowa	Burlington, Iowa.
31596	do	Bessie	338	323	1899	Gildersleeve, Conn.	New York, N. Y.
31627	do	Bessie S.	225	225	1894	Rondout, N. Y.	do
31507	Canal boat	Bessie G. Sherman	99	94	1898	Fort Ann, N. Y.	Plattburg, N. Y.
31590	Scow	Betsy	7	7	1896	Anacortes, Wash.	Port Townsend, Wash.
31623	do	Bill	13	13	1899	do	do
31454	Barge	Billow	248	237	1881	Cambridge, Md.	Perth Amboy, N. J.
31527	do	Billy	37	37	1886	Beef Slough, Wis.	La Crosse, Wis.
31632	Scow	Billy	142	137	1898	Beaumont, Tex.	Pensacola, Fla.
31522	Barge	Binghamton	588	565	1898	Noank, Conn.	New York, N. Y.
31649	do	Birdie	107	107	1896	Leavenworth, Ind.	Evansville, Ind.
31614	Scow	Birtle	66	66	1898	Buffalo, N. Y.	Buffalo, N. Y.
31583	do	Biz	6	6	1898	Blaine, Wash.	Port Townsend, Wash.
31504	Barge	Bizarre	363	351	1888	Perth Amboy, N. J.	Perth Amboy, N. J.
31373	do	Black Diamond	295	281	1875	Clayton, N. Y.	Ogdensburg, N. Y.
31528	do	Black Diamond	552	541	1892	Clayton, N. Y.	do
31570	do	Black Diamond	121	100	1875	Landing, Mich.	Detroit, Mich.
31586	Scow	Black Jack	7	7	1898	Savanger, Norway	Mobile, Ala.
31580	do	Blakeley No. 1	247	237	1898	New Whatcom, Wash.	Port Townsend, Wash.
31463	Barge	Blanche	105	100	1892	Port Blakeley, Wash.	San Francisco, Cal.
31638	do	Blanche	71	71	1895	Rockyhill, Conn.	Boston, Mass.
31633	Canal boat	Blanche Connors	105	99	1890	Hawesville, Ky.	Evansville, Ind.
31634	do	Blanche Howard	104	99	1890	Whitehall, N. Y.	Plattburg, N. Y.
31506	Barge	Blizzard	363	351	1899	do	do
3660	do	Blue Belle	20	20	1894	Perth Amboy, N. J.	Perth Amboy, N. J.
31615	do	Bluff City	52	52	1899	Fox Landing, Iowa	Dubuque, Iowa.
31503	do	Bluster	363	351	1888	New Amsterdam, Ind.	Evansville, Ind.
31597	Scow	Boalhead	41	41	1897	Perth Amboy, N. J.	Perth Amboy, N. J.
31477	Barge	Boaz	124	118	1881	Blaine, Wash.	Port Townsend, Wash.
3151	do	Boaz	62	45	1866	Brooklyn, N. Y.	New York, N. Y.
31650	do	Bohemia	49	40	1896	Astoria, N. Y.	do
90541	do	Boica Penrose	287	278	1899	Stillwater, Minn.	Burlington, Iowa.
31569	Canal boat	Bonanza	106	99	1894	Ellsworth, Me.	Portsmouth, N. H.
31471	Barge	Bonito	336	324	1884	West Troy, N. Y.	Albany, N. Y.
31545	do	Bonita	230	230	1892	Perth Amboy, N. J.	Perth Amboy, N. J.
31467	do	Boston	115	109	1883	Lake Charles, La.	Galveston, Tex.
31582	Scow	Boston	11	11	1897	Brooklyn, N. Y.	New York, N. Y.
31621	Barge	Boughton's Gallery	36	36	1894	Point Roberts, Wash.	Port Townsend, Wash.
31446	do	Bonquet	306	298	1881	Parkersburg, W. Va.	Wheeling, W. Va.
31591	do	Boy	121	121	1886	Perth Amboy, N. J.	Perth Amboy, N. J.
						Brooklyn, N. Y.	New York, N. Y.

¹ Formerly U. S. L. H. at p. Atlantis.

² Formerly Norwegian bark Thomas S. Falck.

³ Formerly sloop Ed.

⁴ Formerly schooner Mary Lord.

UNRIGGED MERCHANT VESSELS OF THE UNITED STATES—Continued.

Official No.	Class.	Name of vessel.	Gross tonnage.	Net tonnage.	When built.	Where built.	Home port (where permanent document issued).
37009	Barge	Bradley	1,172	1,160	1874	Bath, Me.	New York, N. Y.
31464	Scow	Brainard No. 6	160	160	1882	Brooklyn, N. Y.	Do.
31465	do	Brainard No. 7	160	160	1882	do	Do.
31485	Barge	Braut	343	333	1886	Perth Amboy, N. J.	Perth Amboy, N. J.
31453	do	Breeze	355	342	1881	Cambridge, Md.	Do.
31457	do	Bridgeport	297	292	1882	Wilmington, Del.	Do.
31450	do	Brilliant	319	305	1881	Perth Amboy, N. J.	Do.
3759	do	Brud	379	279	1871	Philadelphia, Pa.	Philadelphia, Pa.
31449	do	Bristol	168	160	1881	Brooklyn, N. Y.	New York, N. Y.
31561	do	Broad Mountain	237	237	1891	South Rondout, N. Y.	Do.
31514	Canal boat	Brooke	108	101	1879	Orwigsburg, Pa.	Philadelphia, Pa.
31502	Barge	Brooklyn	154	147	1847	South Brooklyn, N. Y.	New York, N. Y.
31472	do	Brooklyn Freight Annex No. 1	394	394	1884	Brooklyn, N. Y.	Do.
31473	do	Brooklyn Freight Annex No. 2	394	394	1884	do	Do.
31474	do	Brooklyn Freight Annex No. 3	399	399	1884	do	Do.
31475	do	Brooklyn Freight Annex No. 4	399	399	1884	do	Do.
31489	Scow	Brooklyn Freight Annex No. 5	373	373	1886	do	Do.
31525	Barge	Brooklyn Freight Annex No. 6	367	367	1890	do	Do.
31526	do	Brooklyn Freight Annex No. 7	367	367	1890	do	Do.
31511	Canal boat	Bruce	103	98	1879	Landingville, Pa.	Philadelphia, Pa.
31564	Scow	Bruno	171	171	1895	Port Richmond, N. Y.	New York, N. Y.
31482	Barge	Brunswick	298	294	1882	Wilmington, Del.	Perth Amboy, N. J.
31494	do	Buckler	363	351	1887	Perth Amboy, N. J.	Do.
31487	do	Budget	363	351	1887	do	Do.
31595	do	Buena Vista	447	447	1896	Johnsonville, Tenn.	Evansville, Ind.
31311	do	Buffalo	513	513	1853	Newburg, N. Y.	New York, N. Y.
31394	do	Buffalo	122	116	1877	Brooklyn, N. Y.	Do.
31531	do	Buffalo	308	308	1890	East Saginaw, Mich.	Cleveland, Ohio.
31532	do	Buffalo	672	652	1890	South Rondout, N. Y.	New York, N. Y.
31618	do	Butako	351	351	1899	Wilmington, Del.	Do.
31320	Canal boat	Butala Enquirer	131	131	1894	Towanda, N. Y.	Do.
31499	Barge	Butler	363	351	1886	Perth Amboy, N. J.	Perth Amboy, N. J.
31551	Canal boat	Bunce Brothers	95	90	1890	Tionde-roga, N. Y.	Plattsburg, N. Y.
31469	Barge	Burdan	342	329	1884	Perth Amboy, N. J.	Perth Amboy, N. J.
31496	do	Burden	343	331	1887	do	Do.
31592	do	Burnie	54	54	1890	Spottsville, Ky.	Evansville, Ind.
31346	Canal boat	Burr Benjamin	111	105	1873	Whitenall, N. Y.	Albany, N. Y.
31480	Barge	Burt	89	89	1883	Dubuque, Iowa	Rock Island, Ill.
31488	do	Busy	344	332	1886	Perth Amboy, N. J.	Perth Amboy, N. J.
3702	do	Butch	87	81	1889	Halifax, Nova Scotia	New London, Conn.
31571	do	Butires	61	61	1895	Spechts Ferry, Iowa	Dubuque, Iowa
31505	do	Butires	363	331	1888	Perth Amboy, N. J.	Perth Amboy, N. J.
31543	Canal boat	Byron	232	222	1891	Elkton, Md.	New York, N. Y.
31380	do	Byron Z. Doty	98	93	1875	Port Miller, N. Y.	Albany, N. Y.
31501	Barge	Byssus	368	351	1888	Perth Amboy, N. J.	Perth Amboy, N. J.
C.							
33965	Barge	C	143	143	1874	Brooklyn, N. Y.	New York, N. Y.
34163	Scow	C	289	249	1880	Noank, Conn.	Do.
34293	do	C	12	12	1896	Friday Harbor, Wash.	Port Townsend, Wash.
34353	do	C. C. C. No. 1	13	13	1900	Beach, Wash.	Do.
34354	do	C. C. C. No. 2	13	13	1900	do	Do.
34242	Barge	C. S. C. Co. No. 1	133	125	1895	Cleveland, Ohio	Cleveland, Ohio.
34243	do	C. S. C. Co. No. 2	133	125	1895	do	Do.
34244	do	C. S. C. Co. No. 3	133	125	1895	do	Do.
34245	do	C. S. C. Co. No. 4	133	125	1895	do	Do.
34246	do	C. S. C. Co. No. 5	133	125	1895	do	Do.
34249	do	C. S. C. Co. No. 6	164	164	1896	Elizabethport, N. J.	Do.
34250	do	C. S. C. Co. No. 7	164	164	1896	do	Do.
34251	do	C. S. C. Co. No. 8	164	164	1896	do	Do.
34252	do	C. S. C. Co. No. 9	163	163	1896	do	Do.
34253	do	C. S. C. Co. No. 10	163	163	1896	do	Do.
34259	do	C. S. C. Co. No. 11	162	162	1896	do	Do.
34254	do	C. S. C. Co. No. 12	164	164	1896	do	Do.
34256	do	C. S. C. Co. No. 13	164	164	1896	do	Do.
34258	do	C. S. C. Co. No. 14	163	163	1896	do	Do.
34258	do	C. S. C. Co. No. 15	168	168	1896	do	Do.
34260	Scow	C. T. No. 5	177	177	1891	Rondout, N. Y.	New York, N. Y.
34367	do	C. W. F. No. 1	16	16	1900	Anacortes, Wash.	Port Townsend, Wash.
33991	Barge	C and T	86	82	1870	Brooklyn, N. Y.	New York, N. Y.
34095	do	C. A. Lerman	137	137	1878	Detroit, Mich.	Detroit, Mich.
34211	do	C. C. Gibbs	196	196	1863	Galveston, Tex.	Galveston, Tex.
34177	do	C. E. Goin	111	105	1890	Portland, Conn.	New York, N. Y.
34131	Canal boat	C. E. Jefferson	105	99	1843	Champlain, N. Y.	Plattsburg, N. Y.
34007	Barge	C. E. Staley	9	9	1875	Grand Island, N. Y.	Buffalo, N. Y.
34176	do	C. F. Deering	106	101	1880	Portland, Conn.	New York, N. Y.
34185	Canal boat	C. F. Still	139	127	1891	Phenix, N. Y.	Oswego, N. Y.

1 Formerly bark Xenia.

2 Formerly British bark Busy.

UNRIGGED MERCHANT VESSELS OF THE UNITED STATES—Continued.

Official No.	Class.	Name of vessel.	Gross tonnage.	Net tonnage.	When built.	Where built.	Home port (where permanent document issues).
34195	Barge	C. G. Bates	130	123	1889	Mobile, Ala.	Mobile, Ala.
34125	Canal boat	C. G. Donchue	107	101	1882	Whitehall, N. Y.	Burlington, Vt.
34209	do	C. G. Putnam	109	104	1889	Northumberland, N. Y.	Albany, N. Y.
33978	do	C. H. Morse	97	92	1875	Orwell, Vt.	Plattsburg, N. Y.
34443	Barge	C. H. Tibbits	269	269	1899	Tonkins Cove, N. Y.	New York, N. Y.
34261	Canal boat	C. H. Tucker	227	227	1890	Elkton, Md.	Do.
34283	Barge	C. I. Gibbs, jr.	128	128	1887	Brooklyn, N. Y.	Do.
34172	Canal boat	C. J. Sargent	94	89	1878	Orwell, Vt.	Plattsburg, N. Y.
33890	Scow	C. J. Winant No. 5	91	86	1872	Rondout, N. Y.	Pettit Ambloy, N. J.
33981	do	C. J. Winant No. 6	93	88	1873	do	Do.
33982	do	C. J. Winant No. 7	94	90	1874	do	New York, N. Y.
34159	do	C. J. Winant No. 8	181	172	1886	Brooklyn, N. Y.	Do.
34191	Barge	C. J. Winant No. 10	174	165	1889	do	Do.
34127	Canal boat	C. M. Hotchkiss	118	112	1881	Whitehall, N. Y.	Albany, N. Y.
34296	Barge	C. R. Hull	44	44	1894	Cincinnati, Ohio	Evanville, Ind.
33992	Scow	C. S. Peary	111	105	1872	Newburg, N. Y.	New York, N. Y.
34221	Canal boat	C. T. Lavery	103	98	1892	Whitehall, N. Y.	Plattsburg, N. Y.
34257	Barge	C. W. Bon	270	270	1890	Lake Charles, La.	Galveston, Tex.
34112	Canal boat	C. W. Haviland	99	94	1881	Fort Edward, N. Y.	Albany, N. Y.
34281	do	C. W. Pratt	135	128	1877	Oswego, N. Y.	Oswego, N. Y.
34174	do	C. W. Woodford	102	97	1884	Champlain, N. Y.	Plattsburg, N. Y.
34171	do	C. Murray Biglow	101	96	1888	do	Do.
34034	do	C. and C. Jefferson	118	112	1877	Whitehall, N. Y.	Do.
34239	Barge	Calcaen	239	239	1895	Lake Charles, La.	Lake Charles, La.
34338	Scow	Calclun	345	345	1899	Buffalo, N. Y.	Buffalo, N. Y.
33404	Barge	Caledonia	202	192	1845	New York, N. Y.	New York, N. Y.
34333	do	Caledonia	415	415	1899	Brooklyn, N. Y.	Do.
5704	do	Camden	434	424	1847	Derby, Conn.	Seattle, Wash.
34351	do	Camden	117	117	1900	Brooklyn, N. Y.	New York, N. Y.
34357	Canal boat	Canada	93	91	1900	Whitehall, N. Y.	Plattsburg, N. Y.
34321	Barge	Canastota	299	296	1899	Port Richmond, N. Y.	New York, N. Y.
34340	do	Canton	415	415	1899	Brooklyn, N. Y.	Do.
34234	Scow	Capping Scow No. 1	12	12	1899	New Whatcom, Wash.	Port Townsend, Wash.
34235	do	Capping Scow No. 2	12	12	1899	do	Do.
34234	do	Capping Scow No. 3	12	12	1899	do	Do.
34225	do	Capping Scow No. 4	12	12	1899	do	Do.
34145	Barge	Capt. Albert	97	97	1885	Brooklyn, N. Y.	New York, N. Y.
34136	do	Capt. Brainard	211	211	1876	Mobile, Ala.	Mobile, Ala.
34201	Scow	Capt. Delamater	18	16	1893	Lenox, N. Y.	New York, N. Y.
33957	do	Capt. John	58	55	1874	South Brooklyn, N. Y.	Do.
34146	Barge	Capt. Lange	125	125	1885	Brooklyn, N. Y.	Do.
34269	do	Capt. Tom	154	154	1893	do	Do.
34014	Canal boat	Capt. A. Van Order	128	128	1874	Ithaca, N. Y.	Oswego, N. Y.
34226	do	Capt. G. Rosa	132	126	1890	Port Byron, N. Y.	Buffalo, N. Y.
34154	Barge	Capt. Annaing Smith	411	411	1883	Jersey City, N. J.	New York, N. Y.
34247	do	Carbonate	94	94	1896	Buffalo, N. Y.	Buffalo, N. Y.
33962	do	Carbondale	272	259	1873	Kingston, N. Y.	New York, N. Y.
34208	Canal boat	Carey and Fernoille	119	116	1887	Tonawanda, N. Y.	Oswego, N. Y.
34376	Barge	Carl	162	162	1899	Orange, Tex.	Galveston, Tex.
34192	do	Carlos French	425	421	1899	New Haven, Conn.	New Haven, Conn.
5735	do	Carlie Gurnee	94	85	1869	Rondout, N. Y.	New York, N. Y.
34284	Canal boat	Carrie Whitehead	93	85	1882	Ithaca, N. Y.	Do.
34330	do	Carrie B. McRae	113	109	1893	Tonawanda, N. Y.	Plattsburg, N. Y.
34008	do	Carrie E. Tenoe	96	91	1875	Fort Miller, N. Y.	Albany, N. Y.
123306	Barge	Carrie L. Tyler	565	503	1874	Northport, N. Y.	Charleston, S. C.
34336	do	Castleton	412	412	1899	Brooklyn, N. Y.	New York, N. Y.
34317	do	Catalpa	125	85	1864	Philadelphia, Pa.	Baltimore, Md.
33043	Canal boat	Catharine and J. B. Shoe	118	118	1866	Hamburg, Pa.	Philadelphia, Pa.
34286	Barge	Catlin	134	111	1897	South Amboy, N. J.	New York, N. Y.
34214	Canal boat	Cayuga	200	193	1890	Elkton, Md.	Do.
34101	do	Cedar Point	104	99	1874	Ticonderoga, N. Y.	Albany, N. Y.
34116	do	Celestia Cossey	121	115	1881	do	Plattsburg, N. Y.
125538	Barge	Centennial	76	72	1876	Bridgeton, N. J.	Baltimore, Md.
34272	do	Chaldean	139	139	1896	Brooklyn, N. Y.	New York, N. Y.
34285	do	Chalfont	245	228	1897	Noank, Conn.	Philadelphia, Pa.
34268	do	Champlain	150	150	1898	Champlain, N. Y.	New York, N. Y.
34310	Canal boat	Champlain	100	95	1897	Whitehall, N. Y.	Plattsburg, N. Y.
34210	do	Charles	152	145	1896	Brooklyn, N. Y.	New York, N. Y.
34271	do	Charles	234	234	1896	Rondout, N. Y.	Do.
34083	do	Charles Arpin	117	111	1879	Champlain, N. Y.	Plattsburg, N. Y.
34090	do	Charles Cross	91	87	1879	Fort Edward, N. Y.	Do.
34113	Barge	Charles Fisher	99	92	1880	Washington, N. C.	New York, N. Y.
34289	do	Charles Gotman	264	264	1897	Port Richmond, N. Y.	Do.
34196	Canal boat	Charles Gring	108	103	1889	Whitehall, N. Y.	Plattsburg, N. Y.
34175	do	Charles McCaffrey	100	95	1888	Fort Ann, N. Y.	Do.
34286	Barge	Charles Mulford	309	309	1891	South Rondout, N. Y.	New York, N. Y.

¹ Formerly { a. a. Conqueror.
b U. S. S. Catalpa.

UNRIGGED MERCHANT VESSELS OF THE UNITED STATES—Continued.

Official No.	Class.	Name of vessel.	Gross tonnage.	Net tonnage.	When built.	Where built.	Home port (where permanent document issued).
34102	Scow	Charles O'Rourke	195	195	1896	Rondout, N. Y.	New York, N. Y.
33584	Barge	Charles Spear	326	326	1884	Coxsackie, N. Y.	Do.
34254	Canal boat	Charles Whitehead	132	132	1884	Ithaca, N. Y.	Do.
34106	do	Charles A. Binnett	99	94	1881	Whitehall, N. Y.	Plattsburg, N. Y.
34304	Barge	Charles A. McAlfroy	357	357	1898	South Rondout, N. Y.	New York, N. Y.
34273	do	Charles E. Meyers	297	297	1890	Port Richmond, N. Y.	Do.
34123	Canal boat	Charles E. Parson	104	101	1881	Orwell, Vt.	Plattsburg, N. Y.
34173	do	Charles E. Rogers	103	98	1888	Champlain, N. Y.	Do.
34178	do	Charles E. Smith, P. & R. R. No. 101	200	190	1869	Philadelphia, Pa.	Camden, N. J.
34111	do	Charles F. Berwind	162	155	1880	Wilmington, Del.	New York, N. Y.
34241	do	Charles F. Goddard	204	204	1891	Jersey City, N. J.	Do.
33944	Canal boat	Charles G. Davis	115	109	1873	Whitehall, N. Y.	Plattsburg, N. Y.
33692	Barge	Charles G. Hill	132	183	1894	New Baltimore, N. Y.	New York, N. Y.
33990	Canal boat	Charles H. Douglas	97	92	1876	Whitehall, N. Y.	Plattsburg, N. Y.
33344	Barge	Charles H. Douglas	165	157	1865	Coxsackie, N. Y.	New York, N. Y.
34305	Canal boat	Charles K. Sporka	107	104	1878	Tonawanda, N. Y.	Albany, N. Y.
34331	Barge	Chas. L. Hutchinson	80	80	1838	St. Michael, Alaska	St. Michael, Alaska.
34227	Canal boat	Chas. H. Murray	124	118	1880	Rochester, N. Y.	Buffalo, N. Y.
34193	Barge	Charles T. Maraton	257	244	1847	Brooklyn, N. Y.	Hartford, Conn.
34297	Scow	Charlie	24	24	1898	Blaine, Wash.	Port Townsend, Wash.
33930	do	Charlie	129	129	1874	Cayuga Point, N. J.	New York, N. Y.
34142	Canal boat	Charlie R. Burleigh	105	100	1881	Whitehall, N. Y.	Albany, N. Y.
13628	Barge	Charlotte	119	113	1850	New Haven, Conn.	New York, N. Y.
34339	do	Charlotte	160	160	1898	Brooklyn, N. Y.	Do.
34332	do	Charlotte	410	410	1899	do	Do.
34337	do	Charbam	414	414	1899	do	Do.
34347	do	Cheer	143	143	1880	do	Do.
34135	do	Chemist	132	125	1886	Greenpoint, N. Y.	Do.
33412	do	Chemning	617	585	1852	Brooklyn, N. Y.	Do.
33907	do	Chesapeake	198	188	1871	Chester, Pa.	Perth Amboy, N. J.
34092	Canal boat	Chesapeake	49	49	1879	Baltimore, Md.	Baltimore, Md.
34170	Barge	Chesapeake	197	197	1888	do	Do.
34374	Scow	Chester No. 1	97	97	1899	Tacoma, Wash.	Seattle, Wash.
34339	do	Chester No. 2	117	117	1899	do	Do.
34207	Barge	Chester	485	485	1890	Jeffersonville, Ind.	Plattsburg, Pa.
34390	do	Chester Brown	116	116	1893	Orange, Tex.	Lake Charles, La.
33694	do	Chester Griswold	197	187	1869	New Baltimore, N. Y.	Albany, N. Y.
34115	Canal boat	Chester A. Arthur	101	96	1881	Whitehall, N. Y.	Plattsburg, N. Y.
34089	Barge	Chicago	271	271	1875	Jeffersonville, Ind.	Paducah, Ky.
33542	do	Chicago	365	347	1841	New York, N. Y.	Albany, N. Y.
34275	Scow	Chicago	314	271	1897	Baltimore, Md.	Baltimore, Md.
34350	Barge	Chicago	351	351	1899	Wilmington, Del.	New York, N. Y.
5191	do	Chief	109	104	1837	Rockland, Me.	Do.
33748	Canal boat	Chief	71	71	1871	Whitehall, N. Y.	Do.
34267	Barge	Chief	170	150	1897	Noank, Conn.	Do.
34368	do	Chippewa	213	213	1900	Wabasha, Minn.	St. Paul, Minn.
34323	do	Chlopeck No. 3	44	44	1899	Ballard, Wash.	Seattle, Wash.
3437	Scow	Chlopeck No. 4	17	17	1899	New Whatcom, Wash.	Do.
34280	Canal boat	Christie and Freddie	155	155	1897	Tonawanda, N. Y.	Buffalo, N. Y.
34221	Barge	Christine	184	174	1891	Rocky Hill, Conn.	Hartford, Conn.
34318	Scow	Chub	23	23	1896	Anacortes, Wash.	Port Townsend, Wash.
34274	Barge	Cincinnati	322	311	1896	Baltimore, Md.	Baltimore, Md.
34121	do	City of Brooklyn	301	301	1882	Brooklyn, N. Y.	New York, N. Y.
34222	do	City of Havana	15	15	1891	Havana, Ill.	St. Louis, Mo.
34138	do	City of New York	358	350	1882	Noank, Conn.	New York, N. Y.
34149	do	City of New York	544	525	1885	Brooklyn, N. Y.	Do.
34147	do	City of Paris	541	541	1885	do	Do.
34237	do	City Point	100	95	1893	Portsmouth, Va.	Norfolk, Va.
34226	do	Clara	205	205	1888	South Rondout, N. Y.	New York, N. Y.
34391	do	Clara	18	18	1898	Fulton, Ill.	Galena, Ill.
34292	do	Clara	164	164	1896	New York, N. Y.	New York, N. Y.
34290	do	Clara	100	100	1882	Dubuque, Iowa	Rock Island, Ill.
33994	Canal boat	Clara	91	87	1876	Fort Miller, N. Y.	Albany, N. Y.
34219	Barge	Clara Horn	242	231	1891	Sandusky, Ohio	Sandusky, Ohio.
34101	do	Clara Monte	20	20	1866	Havana, Ill.	St. Louis, Mo.
34236	Canal boat	Clara Pechette	116	110	1892	Northumberland, N. Y.	Albany, N. Y.
34205	do	Clara and Una	112	106	1889	do	Do.
34218	do	Clarence M. Curtis	84	80	1881	Dunham Basin, N. Y.	Plattsburg, N. Y.
34108	do	Clay Holmes	118	112	1881	Fort Ann, N. Y.	Albany, N. Y.
34329	Barge	Clayton	408	408	1899	Brooklyn, N. Y.	New York, N. Y.
34352	do	Clearfield	116	116	1900	do	Do.
34276	Canal boat	Cleveland	281	245	1897	Baltimore, Md.	Baltimore, Md.
34217	do	Clio	300	290	1891	Brooklyn, N. Y.	New York, N. Y.
34265	do	Clover	187	187	1888	Landingville, Pa.	Do.
34204	do	Clyde	408	398	1890	Brooklyn, N. Y.	Do.
34326	Barge	Clyde	85	85	1898	Keokuk, Iowa	Burlington, Iowa.

* Formerly barge Priam.

* Formerly barge James English.

UNRIGGED MERCHANT VESSELS OF THE UNITED STATES—Continued.

Official No.	Class.	Name of vessel.	Gross tonnage.	Net tonnage.	When built.	Where built.	Home port (where permanent document issued).
34306	Barge	Cashona	46	46	1898	Muscataine, Iowa	Memphis, Tenn.
34279	Canal boat	Caddab	92	88	1896	Whitehall, N. Y.	Plattsburg, N. Y.
34166	Barge	Coal Exchange	236	229	1887	South Rondout, N. Y.	New York, N. Y.
34350	Scow	Colo	10	10	1890	Port Angeles, Wash.	Port Angeles, Wash.
34210	Barge	Colleen	416	404	1890	Brooklyn, N. Y.	New York, N. Y.
34392	do	Colleen	548	514	1874	Umea, Sweden	Mobile, Ala.
34284	do	Colmar	244	230	1897	Noank, Conn.	Philadelphia, Pa.
34274	Canal boat	Col. L. F. Peck	106	196	1887	Landingville, Pa.	New York, N. Y.
34312	Barge	Col. R. P. De Hart	30	30	1896	Vincennes, Ind.	Evansville, Ind.
34346	do	Colonia	145	129	1890	Elizabeth, N. J.	New York, N. Y.
4227	do	Colorado	1,062	983	1864	Boston, Mass.	San Francisco, Cal.
4373	do	Colorado	180	176	1866	Fairport, Ohio	Detroit, Mich.
34355	Scow	Colowasia	265	265	1897	Hoboken, N. J.	New York, N. Y.
33546	Barge	Columbia	151	151	1824	Milton, N. Y.	Albany, N. Y.
34100	Canal boat	Columbia	119	113	1880	Fort Miller, N. Y.	do
34136	Barge	Columbia	196	166	1883	Brooklyn, N. Y.	New York, N. Y.
34248	do	Columbia	803	803	1835	East Boston, Mass.	Boston, Mass.
34230	do	Columbia	336	336	1899	West New Brighton, N. Y.	New Haven, Conn.
56257	do	Columbia	301	301	1865	Poughkeepsie, N. Y.	New York, N. Y.
33967	do	Columbia's Chief	793	793	1874	Portland, Oreg.	Portland, Oreg.
34232	do	Columbus	100	100	1890	Port Madison, Iowa	Burlington, Iowa
34297	do	Columbus	221	221	1892	Port Richmond, N. Y.	New York, N. Y.
24549	do	Columbus	313	261	1900	Baltimore, Md.	Baltimore, Md.
34344	do	Comet	369	369	1899	Elkton, Md.	Philadelphia, Pa.
56470	do	Comet	172	163	1853	Brooklyn, N. Y.	New York, N. Y.
34328	do	Comander	174	174	1899	do	do
5303	do	Commerce	473	452	1862	Newcastle, Me.	do
34220	do	Commerce	737	737	1891	Jeffersonville, Ind.	St. Louis, Mo.
34300	do	Commerce	73	72	1892	Spottsville, Ky.	Evansville, Ind.
34294	do	Commercial	181	183	1898	South Rondout, N. Y.	New York, N. Y.
34167	Scow	Commercial	146	138	1887	Perth Amboy, N. J.	Perth Amboy, N. J.
34316	Barge	Commodore	145	145	1882	Brooklyn, N. Y.	New York, N. Y.
34314	do	Companion	133	133	1899	do	do
24311	do	Comrade	152	152	1899	do	do
34120	do	Comraugh	270	270	1881	do	do
34182	Canal boat	Congress	107	102	1886	Chester, Pa.	Philadelphia, Pa.
34295	Barge	Congress	183	183	1898	South Rondout, N. Y.	New York, N. Y.
34311	do	Conqueror	193	193	1899	Brooklyn, N. Y.	do
34345	do	Conquest	157	157	1899	do	do
34360	do	Consort	207	207	1900	do	do
34391	do	Convoy	206	206	1900	do	do
125897	do	Conrad Reid	274	274	1881	Lorain, Ohio	Cleveland, Ohio.
34302	Scow	Cook No. 1	26	26	1900	Port Townsend, Wash.	Port Townsend, Wash.
34363	do	Cook No. 2	19	19	1900	Anacortes, Wash.	do
34304	do	Cook No. 3	19	19	1900	do	do
34365	do	Cook No. 4	19	19	1900	do	do
34366	do	Cook No. 5	19	19	1900	do	do
34369	do	Cook No. 6	10	10	1900	do	do
34370	do	Cook No. 7	10	10	1900	do	do
34371	do	Cook No. 8	10	10	1900	do	do
34372	do	Cook No. 9	10	10	1900	do	do
34373	do	Cook No. 10	5	5	1899	do	do
34374	do	Cook No. 11	5	5	1900	do	do
34375	do	Cook No. 12	5	5	1900	do	do
34288	Barge	Cooperator	149	149	1897	Brooklyn, N. Y.	New York, N. Y.
33619	do	Cora	162	162	1868	Mobile, Ala.	Mobile, Ala.
34059	do	Cora	380	365	1886	Rocky Hill, Conn.	New London, Conn.
34143	Canal boat	Cora Patrick	136	129	1880	Phoenix, N. Y.	Oswego, N. Y.
34184	do	Cora and Lizzie	99	94	1889	Whitehall, N. Y.	Plattsburg, N. Y.
34315	Barge	Cordelia Carter	32	32	1868	Little Rock, Ark.	Memphis, Tenn.
34230	Canal boat	Corin	232	225	1891	Elkton, Md.	New York, N. Y.
34377	do	Corner Stone	95	90	1897	Tonawanda, N. Y.	Plattsburg, N. Y.
34356	Barge	Corning	234	234	1900	Port Richmond, N. Y.	New York, N. Y.
34319	do	Cornwall	418	418	1899	Brooklyn, N. Y.	do
34165	do	Curry	245	235	1888	Elizabethport, N. J.	do
34322	Scow	Cottonwood	5	5	1899	Fairhaven, Wash.	Port Townsend, Wash.
33388	Barge	Coxsackie	284	270	1850	Coxsackie, N. Y.	New York, N. Y.
34307	do	Crawford	137	137	1898	Brooklyn, N. Y.	do
34164	do	Crescent	65	62	1896	St. Michaels, Md.	do
34208	do	Crescent	466	466	1890	Leavenworth, Ind.	Evansville, Ind.
34229	do	Cresgen	355	350	1881	Brooklyn, N. Y.	New York, N. Y.
34118	do	Crickmore	364	358	1881	do	do
33548	do	Cronwell	143	138	1847	New York, N. Y.	do
34023	do	Cross Creek No. 1	90	90	1877	Perth Amboy, N. J.	do
34024	do	Cross Creek No. 2	112	113	1877	do	do
34031	do	Cross Creek No. 3	241	229	1878	do	do
34050	do	Cross Creek No. 4	140	140	1878	do	do

1 Formerly Swedish bark Svea.

2 Formerly barge Republic.

3 Formerly barge Mary Elizabeth.

UNRIGGED MERCHANT VESSELS OF THE UNITED STATES—Continued.

Official No.	Class.	Name of vessel.	Gross tonnage.	Net tonnage.	When built.	Where built.	Home port (where permanent document issued).
21060	Barge	Cross Creek No. 5	184	176	1874	Ferth Amboy, N. J.	New York, N. Y.
24089	do	Cross Creek No. 6	270	256	1879	do	do
24091	do	Cross Creek No. 7	251	249	1879	do	do
24097	do	Cross Creek No. 8	178	169	1879	do	do
24096	do	Cross Creek No. 9	154	146	1878	do	do
24103	do	Cross Creek No. 10	67	67	1878	do	do
24137	do	Cross Creek No. 11	201	191	1883	do	do
24139	do	Cross Creek No. 12	209	199	1883	do	do
24159	do	Flotou	439	428	1887	Elizabethport, N. J.	do
24 42	do	Croydon	436	403	1890	Wilmington, Del.	do
24303	do	Cuba	149	149	1864	Brooklyn, N. Y.	do
24377	do	Lumberland	132	93	1897	Baltimore, Md.	Baltimore, Md.
24419	do	Curry	265	195	1882	Communipaw, N. J.	New York, N. Y.
24279	do	Cantha	10	10	1895	La Crosse, Wis.	La Crosse, Wis.
24248	do	Cypress	24	24	1900	Grayville, Ill.	Evanville, Ill.
D.							
25484	Barge	D	130	123	1867	Brooklyn, N. Y.	New York, N. Y.
26185	Scow	D	272	272	1880	Noank, Conn.	do
25542	do	D	12	12	1896	Frida, Harbor, Wash.	Port Townsend, Wash.
25578	do	D 1	152	152	1899	Duluth, Minn.	Duluth, Minn.
25579	do	D 5	212	212	1895	Port Huron, Mich.	do
25580	do	D 30	153	153	1896	do	do
25581	do	D 31	82	82	1894	do	do
25514	do	D No. 1	8	8	1896	Fairhaven, Wash.	Port Townsend, Wash.
25466	Canal boat	D. A. Bullard	98	94	1874	Schuylerville, N. Y.	Albany, N. Y.
25465	do	D. C. Bacon	113	107	1881	Orwell, Vt.	Plattsburg, N. Y.
25571	Barge	D. C. Myers	23	23	1897	Evanville, Ind.	Evanville, Ind.
25554	do	D. F. Barthol	21	21	1866	do	Metaphia, Tenn.
25464	Canal boat	D. J. Gilligan	108	101	1881	Ticonderoga, N. Y.	Plattsburg, N. Y.
25533	Barge	D. J. Mulquoen	267	267	1894	Jersey City, N. J.	New York, N. Y.
25462	Canal boat	D. M. Munger	122	116	1880	Champlain, N. Y.	Plattsburg, N. Y.
25515	do	D. M. Mosso	125	119	1891	Northumberland, N. Y.	Albany, N. Y.
6743	Barge	D. S. Lawrence	57	57	1871	Ellsworth, Me.	New York, N. Y.
25432	Canal boat	D. T. Hoerner	103	98	1874	Fort Miller, N. Y.	Albany, N. Y.
25520	do	D. & G. Robert	105	100	1893	Champlain, N. Y.	Plattsburg, N. Y.
6982	Barge	Dacotah	425	425	1879	Pittsburg, Pa.	Pittsburg, Pa.
25548	do	Dababieh	6	6	1897	Broad Ripple, Ind.	Evanville, Ind.
25481	do	Daisy	59	56	1883	Communipaw, N. J.	New York, N. Y.
25519	do	Daisy	230	229	1892	Lake Charles, La.	Galveston, Tex.
25528	do	Daisy	54	54	1896	Newburyport, Mass.	Newburyport, Mass.
25534	Canal boat	Daisy	114	114	do	do	New York, N. Y.
25325	Barge	Dakota	127	127	1895	Grand Forks, N. Dak.	Pembina, N. Dak.
25626	do	Damasus	121	114	1895	Brooklyn, N. Y.	New York, N. Y.
25422	do	Dauon	205	195	1866	do	do
25560	Scow	Dan	18	18	1896	Anacortes, Wash.	Port Townsend, Wash.
25504	Barge	Daniel Dauby	177	169	1880	Brooklyn, N. Y.	New York, N. Y.
25480	Canal boat	Daniel Fitzgerald	94	93	1881	Fort Edward, N. Y.	Albany, N. Y.
25531	do	Daniel McWilliams	150	150	1874	Landingville, Pa.	New York, N. Y.
25501	do	Daniel Mony	110	104	1889	Northumberland, N. Y.	Albany, N. Y.
25539	Barge	Daniel A. McCaffrey	191	191	1896	South Rondout, N. Y.	New York, N. Y.
6389	do	Daniel S. Miller	122	116	1852	Belleville, N. J.	do
25531	Canal boat	Don't W. Talcott	97	92	1874	Phoenix, N. Y.	Oswego, N. Y.
6216	Barge	Deshne	65	65	1882	Mystic, Conn.	New York, N. Y.
25576	do	Derby	431	399	1880	Elizabeth, N. J.	do
25539	do	Darwin	327	327	1899	Port Richmond, N. Y.	do
25470	Canal boat	David Goddard	110	104	1881	Whitehall, N. Y.	Plattsburg, N. Y.
25506	Barge	David Moore	270	270	1883	Gilder-leeve, Conn.	New York, N. Y.
25530	do	David E. Baxter	173	173	1889	Landingville, Pa.	do
6501	do	David I. Anderson	85	85	1849	Acquackanonk, N. J.	do
28 41	do	DAWSON	383	355	1888	Elizabeth, N. J.	do
25535	do	Daylight	178	178	1884	Jersey City, N. J.	do
25533	do	Deborah	159	159	1891	Hurbanville, N. Y.	do
25479	do	December	103	103	1885	Brooklyn, N. Y.	do
25670	do	Decker	59	59	1899	Higgansport, Ohio	Evanville, Ind.
25532	do	Defender	314	324	1895	South Rondout, N. Y.	New York, N. Y.
25537	do	Defender	222	222	1895	Astoria, N. Y.	do
25563	do	Defender	260	265	1896	Golie, Oreg.	Astoria, Oreg.
25543	Scow	De Ham	6	6	1896	Fairhaven, Wash.	Port Townsend, Wash.
25572	Barge	Delanco	428	389	1900	Elizabeth, N. J.	New York, N. Y.
6284	do	Delaware	51	48	1865	Wilmington, Del.	do
25435	do	Delaware	294	279	1874	New Baltimore, N. Y.	do
25565	do	Del. & Har. Canal, No. 15	266	266	1899	Elizabeth, N. J.	Trenton, N. J.
25568	do	Del. & Har. Canal, No. 16	266	266	1899	do	do
25567	do	Del. & Har. Canal, No. 17	266	266	1899	do	do
25529	do	Delhi	457	457	1896	Elizabethport, N. J.	New York, N. Y.
25477	Canal boat	Delia D. Lafayette	103	98	1884	Champlain, N. Y.	Plattsburg, N. Y.

† Exempt February 17, 1900.

UNRIGGED MERCHANT VESSELS OF THE UNITED STATES—Continued.

Official No.	Class.	Name of vessel.	Gross tonnage.	Net tonnage.	When built.	Where built.	Home port (where permanent document issued).
35446	Barge	Delmar	122	116	1887	Elizabethport, N. J.	New York, N. Y.
157237	do	Delta	72	63	1868	Brooklyn, N. Y.	Do.
35471	Canal boat	Dennis Belsb, Jr.	162	97	1881	Whitehall, N. Y.	Plattsburg, N. Y.
35511	Barge	Devils Island	165	100	1882	Boston, Mass.	Rockland, Me.
35567	do	Devine Buttie	245	245	1870	Brooklyn, N. Y.	Albany, N. Y.
35574	do	Devon	435	399	1900	Elizabeth, N. J.	New York, N. Y.
35545	Scow	Dewey	141	141	1890	Perth Amboy, N. J.	Perth Amboy, N. J.
35549	do	Dewey	20	20	1898	Port Angeles, Wash.	Port Angeles, Wash.
35551	Barge	Dewey	129	129	1898	Brooklyn, N. Y.	Newark, N. J.
35582	do	Dewey	13	13	1900	Port Homer, Ohio.	Wheeling, W. Va.
35577	do	Dexter	114	114	1900	Brooklyn, N. Y.	New York, N. Y.
35487	do	Diamond Brand	66	62	1884	Baltimore, Md.	Do.
35559	do	Diamond State	380	361	1898	Miford, Del.	Wilmington, Del.
35527	do	Diana	140	140	1894	Minneapolis, Minn.	La Crosse, Wis.
35507	do	Dick	258	258	1890	Lake Charles, La.	Galveston, Tex.
35561	Scow	Dick	6	6	1896	Anacortes, Wash.	Port Townsend, Wash.
35455	Barge	Dictator	187	177	1864	Hunters Point, N. Y.	New York, N. Y.
35492	Canal boat	Dill	112	106	1889	Philadelphia, Pa.	Philadelphia, Pa.
35478	Barge	Dingler	551	525	1885	Brooklyn, N. Y.	New York, N. Y.
35556	do	Dispatch	193	193	1899	Rondout, N. Y.	Do.
35488	Canal boat	Dr. B. R. Holcomb	100	95	1885	Whitehall, N. Y.	Plattsburg, N. Y.
35450	do	Dr. L. C. Dodge	89	84	1875	Fort Miller, N. Y.	Albany, N. Y.
35516	do	Dr. S. H. Jarnison	124	118	1887	Tonawanda, N. Y.	Buffalo, N. Y.
35440	do	Dr. W. H. Remond	102	97	1874	Fort Miller, N. Y.	New York, N. Y.
35552	Scow	Dog	35	35	1898	New Whatcom, Wash.	Port Townsend, Wash.
35523	Barge	Dog Fish No. 1	179	161	1891	Seattle, Wash.	Seattle, Wash.
35558	do	Dollie No. 1	142	142	1886	Leavenworth, Ind.	Evansville, Ind.
35472	do	Dolomite	172	172	1881	Grafton, Ill.	St. Louis, Mo.
35640	do	Dolphin	196	187	1898	Olympia, Wash.	Seattle, Wash.
35418	do	Dom Pedro	193	183	1876	Cambridge, Md.	New York, N. Y.
35475	do	Donald	323	312	1883	Myatic River, Conn.	New London, Conn.
6374	do	Doris	718	710	1894	New York, N. Y.	New York, N. Y.
35562	do	Dorothea	287	278	1899	Gilberts Cove, Conn.	Hartford, Conn.
35483	Canal boat	Douglas McIr	103	98	1887	Champlain, N. Y.	Plattsburg, N. Y.
35490	do	Douglas L. White	96	91	1885	Whitehall, N. Y.	Do.
35461	Barge	Dover	198	184	1872	Wilmington, Del.	Perth Amboy, N. J.
35512	do	Dover	87	83	1891	Boston, Mass.	Portsmouth, N. H.
35508	do	Dover	435	401	1899	Wilmington, Del.	New York, N. Y.
35546	Scow	Drummond I	28	28	1897	Seattle, Wash.	Seattle, Wash.
35547	do	Drummond II	28	28	1897	do	Do.
35564	do	Dump No. 1	37	37	1890	New Haven, Conn.	New York, N. Y.
35473	Barge	Duncannon	276	270	1881	Brooklyn, N. Y.	Do.
35456	do	Dunderberg	187	177	1864	Jersey City, N. J.	Do.
35517	do	Dunderberg	208	197	1891	Woolawken, N. J.	Do.
35509	do	Dunlap	143	121	1899	Camden, N. J.	Do.
35573	do	Dunlo	431	400	1900	do	Do.
35514	do	Durham	66	62	1891	Boston, Mass.	Boston, Mass.
35575	do	Dynamite	287	287	1899	Rondout, N. Y.	New York, N. Y.
E.							
36778	Scow	E.	286	286	1881	Noank, Conn.	New York, N. Y.
36807	Barge	E.	26	26	1895	Friday Harbor, Wash.	Port Townsend, Wash.
36802	Scow	E. 5.	9	9	1896	Fairhaven, Wash.	Do.
36893	Barge	E. Jax	457	446	1897	Seattle, Wash.	Seattle, Wash.
36928	do	E. A. Souder	275	275	1898	Elkton, Md.	Philadelphia, Pa.
36620	Canal boat	E. B. Beecher	103	68	1877	Whitehall, N. Y.	Plattsburg, N. Y.
36927	Barge	E. B. Potts	198	198	1895	Marietta, Ohio.	Wheeling, W. Va.
36925	do	E. B. Potts No. 2	341	341	1896	do	Do.
36765	Canal boat	E. B. Temple	102	97	1883	Dunham Basin, N. Y.	Plattsburg, N. Y.
36823	do	E. C. Baker	91	86	1890	Champlain, N. Y.	Do.
36906	do	E. C. Pratt	108	102	1892	Whitehall, N. Y.	Do.
67242	Barge	E. E. Jackson & Co. Barge No. 2	156	149	1883	Barren Creek, Md.	Baltimore, Md.
36782	do	E. E. Jackson & Co. Barge No. 3	160	152	1884	do	Richmond, Va.
36734	Canal boat	E. F. Allen	111	105	1890	West Troy, N. Y.	Albany, N. Y.
36791	Barge	E. G. Stoddard	324	324	1888	New Haven, Conn.	New Haven, Conn.
36654	Canal boat	E. H. McCullough	142	142	1874	Douglasville, Pa.	New York, N. Y.
36832	do	E. H. Palmer	120	114	1889	Tonawanda, N. Y.	Do.
36764	do	E. J. Baker	100	95	1883	Orwell, Vt.	Plattsburg, N. Y.
3674	do	E. J. Goven	104	99	1888	Northumberland, N. Y.	Albany, N. Y.
36775	Barge	E. J. Hoffman	168	162	1887	Brooklyn, N. Y.	New York, N. Y.
36735	Canal boat	E. P. Heuvel	113	107	1882	Fort Edward, N. Y.	Plattsburg, N. Y.
36870	do	E. R. Holden	157	157	1888	Lewlburg, Pa.	New York, N. Y.
36810	do	E. S. Adair	101	96	1899	Moose Kill, N. Y.	Albany, N. Y.
36771	Barge	E. S. Tyler, Jr.	299	284	1881	Hartford, Conn.	Hartford, Conn.
36831	Scow	E. T. Co. No. 9	83	83	1878	New Haven, Conn.	New Haven, Conn.
36832	do	E. T. Co. No. 10	105	100	1878	do	Do.
36833	do	E. T. Co. No. 11	82	82	1878	do	Do.
36834	do	E. T. Co. No. 12	83	82	1878	do	Do.

UNRIGGED MERCHANT VESSELS OF THE UNITED STATES—Continued.

Official No.	Class.	Name of vessel.	Gross tonnage.	Net tonnage.	When built.	Where built.	Home port (where permanent document issued).
26745	Scow	E. T. Co. No. 14	81	66	1876	New Haven, Conn.	New Haven, Conn.
26745	do	E. T. Co. No. 16	103	89	1876	do	do.
26746	do	E. T. Co. No. 17	105	100	1876	do	do.
26744	do	E. T. Co. No. 19	82	62	1876	do	do.
26748	do	E. T. Co. No. 20	82	62	1877	do	do.
26743	do	E. T. Co. No. 22	103	90	1877	do	do.
26740	do	E. T. Co. No. 23	82	62	1877	do	do.
26741	do	E. T. Co. No. 25	80	60	1877	do	do.
26750	do	E. T. Co. No. 26	77	77	1878	do	do.
26751	do	E. T. Co. No. 31	78	78	1878	do	do.
26752	do	E. T. Co. No. 33	78	78	1879	do	do.
26754	do	E. T. Co. No. 35	78	78	1879	do	do.
26760	do	E. T. Co. No. 40	78	78	1879	do	do.
26761	do	E. T. Co. No. 41	78	78	1879	do	do.
26762	do	E. T. Co. No. 42	78	78	1879	do	do.
26764	do	E. T. Co. No. 43	78	78	1879	do	do.
26768	do	E. T. Co. No. 45	78	78	1879	do	do.
26769	do	E. T. Co. No. 47	78	78	1879	do	do.
26770	do	E. T. Co. No. 49	78	78	1879	do	do.
26774	do	E. T. Co. No. 53	144	141	1879	do	do.
26774	do	E. T. Co. No. 55	144	141	1879	do	do.
26776	do	E. T. Co. No. 56	144	141	1879	do	do.
26771	do	E. T. Co. No. 57	144	141	1879	do	do.
26778	do	E. T. Co. No. 58	144	141	1879	do	do.
26777	do	E. T. Co. No. 60	144	141	1879	do	do.
26779	do	E. T. Co. No. 61	144	141	1879	do	do.
26712	do	E. T. Co. No. 62	133	126	1880	do	do.
26714	do	E. T. Co. No. 63	140	133	1880	do	do.
26715	do	E. T. Co. No. 64	140	133	1880	do	do.
26716	do	E. T. Co. No. 65	140	133	1880	do	do.
26718	do	E. T. Co. No. 67	140	133	1880	do	do.
26723	do	E. T. Co. No. 68	140	133	1880	do	do.
26723	do	E. T. Co. No. 69	140	133	1880	do	do.
26724	do	E. T. Co. No. 70	140	133	1880	do	do.
26739	do	E. T. Co. No. 71	117	117	1882	do	do.
26740	do	E. T. Co. No. 72	117	117	1882	do	do.
26741	do	E. T. Co. No. 73	117	117	1882	do	do.
26742	do	E. T. Co. No. 75	117	117	1882	do	do.
26743	do	E. T. Co. No. 76	137	127	1882	do	do.
26744	do	E. T. Co. No. 77	175	125	1882	do	do.
26745	do	E. T. Co. No. 78	175	125	1882	do	do.
26746	do	E. T. Co. No. 80	166	166	1882	do	do.
26749	do	E. T. Co. No. 81	166	166	1882	do	do.
26750	do	E. T. Co. No. 82	166	166	1882	do	do.
26751	do	E. T. Co. No. 83	166	166	1882	do	do.
26752	do	E. T. Co. No. 85	173	170	1883	do	do.
26754	do	E. T. Co. No. 86	173	170	1883	do	do.
26758	do	E. T. Co. No. 87	173	170	1883	do	do.
26758	do	E. T. Co. No. 88	173	170	1883	do	do.
26737	Canal boat	E. W. Skeels	103	98	1882	Whitehall, N. Y.	Plattsburg, N. Y.
26775	do	E. Louise Perry	99	94	1878	Fort Miller, N. Y.	do.
26785	do	E. and M. Monk	160	95	1888	Fort Ann, N. Y.	do.
26781	Barge	Eagle	65	62	1885	Baltimore, Md.	New York, N. Y.
26727	Canal boat	Earl and Skinner	121	115	1879	Fort Ann, N. Y.	Plattsburg, N. Y.
26628	Scow	Fanny	35	35	1882	Duluth, Minn.	Duluth, Minn.
26697	Barge	East	73	73	1891	Brooklyn, N. Y.	New York, N. Y.
26812	do	Ebenezer Stevens	144	137	1872	New Baltimore, N. Y.	Albany, N. Y.
26802	Canal boat	Echo	107	102	1886	Orwigsburg, Pa.	Philadelphia, Pa.
26762	Barge	Eclipse	91	86	1885	Baltimore, Md.	New York, N. Y.
26771	do	Economist	268	268	1884	South Brooklyn, N. Y.	do.
26918	Scow	Ed	18	18	1896	Anacortes, Wash.	Port Townsend, Wash.
26798	Barge	Ed. Brandon	195	185	1886	Noank, Conn.	New York, N. Y.
26885	Canal boat	Ed. Merry	105	99	1891	Northumberland, N. Y.	Plattsburg, N. Y.
26798	do	Ed. Rae	98	93	1881	West Vienna, N. Y.	do.
26877	Barge	Ed. Moore No. 20	257	257	1891	South Roudout, N. Y.	New York, N. Y.
26874	do	Ed. Moore No. 22	248	248	1891	do	do.
26879	do	Ed. Moore No. 23	224	224	1892	do	do.
26837	do	Eddie	194	194	1890	Lake Charles, La.	Galveston, Tex.
26761	Canal boat	Eddie Shovah	96	91	1883	Whitehall, N. Y.	Plattsburg, N. Y.
26685	Barge	Eddyatone	143	123	1898	South Amboy, N. J.	New York, N. Y.
26802	Canal boat	Eden	106	101	1888	Chester, Pa.	do.
26948	Barge	Edgar	246	242	1890	Brooklyn, N. Y.	do.
26877	Canal boat	Edgar Hall	99	94	1877	Fort Edward, N. Y.	Plattsburg, N. Y.
26773	do	Edith	87	82	1886	do	New York, N. Y.
26846	do	Edith Howes	291	280	1891	Camden, N. J.	do.
26840	Canal boat	Edith and Mabel	109	104	1891	Westhaven, Vt.	Plattsburg, N. Y.
7908	Barge	Edna	53	40	1866	New Liverpool, Mich.	Detroit, Mich.

† Formerly } a Barge Edith Howes.
 } & U. S. Navy barge Edith Howes.

† Rebuilt, 1891.

UNRIGGED MERCHANT VESSELS OF THE UNITED STATES—Continued.

Official No.	Class.	Name of vessel.	Gross tonnage.	Net tonnage.	When built.	Where built.	Home port (where permanent document issued).
36801	Barge	Edna	300	292	1889	South Brooklyn, N. Y.	New York, N. Y.
36856	do	Edna	134	128	1887	Brooklyn, N. Y.	Do.
36863	do	Edna	10	10	1893	Muscatine, Iowa	Rock Island, Ill.
36890	Scow	Edna	12	12	1897	Point Roberts, Wash.	Port Townsend, Wash.
36893	Barge	Edna	26	26	1898	Evansville, Ind.	Padmah, Ky.
36918	do	Edna	68	68	1894	Burlington, Iowa	Burlington, Iowa
36860	do	Edward	319	307	1894	Elkton, Md.	Philadelphia, Pa.
36869	Scow	Edward B.	87	80	1896	Brunswick, Me.	Portland, Me.
36813	Canal boat	Edward Annon	97	92	1887	Weathaven, Vt.	Plattsburg, N. Y.
36728	Barge	Edward Ballback	183	183	1879	Philadelphia, Pa.	Philadelphia, Pa.
29-59	do	Edward Easton	344	313	1870	New Baltimore, N. Y.	Albany, N. Y.
36929	do	Edward Hughes	232	245	1900	Perth Amboy, N. Y.	Perth Amboy, N. J.
36921	Canal boat	Edward Hunt	97	92	1878	Jersey City, N. J.	Plattsburg, N. Y.
36883	Barge	Edward Keady	146	146	1891	Champlain, N. Y.	New York, N. Y.
36933	do	Edward Wiley	151	135	1896	Lockport, N. Y.	Stonington, Conn.
36850	do	Edward A. Fites	179	170	1-92	South Rondout, N. Y.	New York, N. Y.
36919	Canal boat	Edward C. Myer	152	152	1879	Rochester, N. Y.	Rochester, N. Y.
36921	Barge	Edward F. Green	144	134	1898	Ithaca, N. Y.	New London, Conn.
36730	Canal boat	Edward J. Berwind	278	267	1881	South Chester, Pa.	New York, N. Y.
36890	Barge	Edward K. Mesick	211	211	1897	South Rondout, N. Y.	Do.
36857	do	Edwin	121	121	1893	Rondout, N. Y.	Do.
36924	do	Edwin	149	149	1899	Brooklyn, N. Y.	Do.
36854	Canal boat	Edwin Booth	102	97	1893	Whitehall, N. Y.	Plattsburg, N. Y.
36835	do	Edwin G. Glass	104	99	1899	West Troy, N. Y.	Do.
36811	do	Edwin and Richard	130	124	1860	Lockport, N. Y.	New York, N. Y.
36898	Scow	Edwin	81	81	1888	Buffalo, N. Y.	Buffalo, N. Y.
36779	Barge	Elieron	123	117	1887	Elizabethport, N. J.	New York, N. Y.
36908	Scow	Eldred	13	13	1898	Fairhaven, Wash.	Port Townsend, Wash.
36851	do	Eldridge	30	30	1-92	Stella, N. C.	Beaufort, N. C.
7116	Barge	Eldridge Gerry	68	68	1857	Haverport, Mass.	New York, N. Y.
24309	do	Eleanor	68	65	1-59	Brooklyn, N. Y.	Do.
36871	Canal boat	Eleanor	137	137	1888	Whitehall, N. Y.	Do.
26337	Barge	Eleanor	37	37	1899	Rochester, Ky.	Evansville, Ind.
36865	do	Eleanor	225	209	1896	Buffalo, N. Y.	Buffalo, N. Y.
7649	do	Electric	42	40	1895	New Haven, Conn.	New York, N. Y.
36873	Canal boat	Eleen M. Easton	239	239	1891	Elkton, Md.	Do.
36920	Scow	Elenora	6	6	1899	Newhall, Wash.	Port Townsend, Wash.
36764	Canal boat	Elias Lyman	108	103	1884	Orwell, Vt.	Albany, N. Y.
36842	Barge	Eliot	68	61	1891	Boston, Mass.	Portsmouth, N. H.
7424	do	Eliot	48	48	1849	Essex, Mass.	New York, N. Y.
36772	Canal boat	Eliza Coy	132	125	1880	Ithaca, N. Y.	Owego, N. Y.
7452	Barge	Eliza B. Emory	270	249	1866	Maya Landing, N. J.	New York, N. Y.
36910	do	Elizabeth	102	102	1898	Leavenworth, Ind.	Evansville, Ind.
36930	do	Elizabeth O'Callaghan	301	301	1895	Port Richmond, N. Y.	New York, N. Y.
36729	Scow	Elizabeth Walsh	142	135	1880	Rondout, N. Y.	Do.
36923	Barge	Eik	9	9	1897	Alexandria Bay, N. Y.	Cape Vincent, N. Y.
36892	do	Ella	131	125	1873	Brooklyn, N. Y.	New York, N. Y.
36835	do	Ella	7	7	1888	Havana, Ill.	St. Louis, Mo.
36911	Scow	Ella	23	23	1896	Whatecom, Wash.	Port Townsend, Wash.
36792	Canal boat	Ella Jefferson	104	99	1888	Champlain, N. Y.	Plattsburg, N. Y.
36853	do	Ella Louisa	152	144	1878	Rochester, N. Y.	Owego, N. Y.
36882	Scow	Ella M. Lain	238	238	1897	Perth Amboy, N. J.	New York, N. Y.
36832	Barge	Ellen	331	315	1896	Gildersleeve, Conn.	Hartford, Conn.
36839	do	Ellen J.	178	169	1891	Brooklyn, N. Y.	New York, N. Y.
7747	do	Ellen Filza	56	56	1846	Newburg, N. Y.	Do.
36874	Canal boat	Ellen McWilliams	171	171	1887	Landingville, Pa.	Do.
36819	do	Ellen J. Cooke	108	104	1873	Tonawanda, N. Y.	Do.
36807	do	Ellen M. Parker	107	102	1889	Fort Ann, N. Y.	Plattsburg, N. Y.
36733	do	Ellen M. Rafferty	136	129	1880	Phoenix, N. Y.	Owego, N. Y.
36831	Barge	Ellen S. Jennings	330	318	1890	Wilmington, Del.	Philadelphia, Pa.
36913	Scow	Elliott	48	43	1899	Seattle, Wash.	Seattle, Wash.
133224	Barge	Elija P. Rogers	68	68	1878	Philpsburg, Me.	New York, N. Y.
36917	do	Elmer	10	10	1899	Alton, Ill.	St. Louis, Mo.
36907	Canal boat	Emblem	117	111	1896	Whitehall, N. Y.	Plattsburg, N. Y.
36757	do	Emeroy	104	99	1878	Fort Ann, N. Y.	Do.
36806	Barge	Emile	28	28	1884	Wabasha, Minn.	St. Paul, Minn.
36891	do	Emiline	68	68	1897	Fort Madison, Iowa	Burlington, Iowa
36896	do	Emily	282	266	1898	Gildersleeve, Conn.	Hartford, Conn.
7351	do	Emily	75	75	1857	Stamford, Conn.	New York, N. Y.
36909	do	Emily	149	149	1879	Leavenworth, Ind.	Evansville, Ind.
36935	do	Emily J.	14	14	1896	Cincinnati, Ohio	Paducah, Ky.
36818	do	Emily D. Foster	225	214	1889	City Island, N. Y.	Bridgeport, Conn.
36914	Canal boat	Emily R. McCarthy	102	99	1887	Phoenix, N. Y.	Albany, N. Y.
36904	Barge	Emily S. Burmeister	204	204	1896	South Rondout, N. Y.	New York, N. Y.
36776	Barge	Emma	16	16	1847	Bellevue, Iowa	Dubuque, Iowa
36777	Scow	Emma	112	108	1887	Brooklyn, N. Y.	New York, N. Y.

* Formerly barge Alfred D. Cook.

* Formerly barge Thomas S. Whitman.

UNRIGGED MERCHANT VESSELS OF THE UNITED STATES—Continued.

Official No.	Class.	Name of vessel.	Gross tonnage.	Net tonnage.	When built.	Where built.	Home port (where permanent document issues).
26926	Barge	Emma	14	14	1896	Gallipolis, Ohio	Evansville, Ind.
26927	Canal boat	Emma S.	94	80	1876	Fort Miller, N. Y.	Albany, N. Y.
110109	Barge	Emma Abbott	561	561	1872	Greenpoint, N. Y.	New York, N. Y.
26961	do	Emma Jane	14	13	1894	Alexandria, Va.	Alexandria, Va.
26932	do	Emma B. Gray	250	250	1892	South Rondout, N. Y.	New York, N. Y.
26927	Canal boat	Emma M. Hale	112	107	1890	Fort Ann, N. Y.	Plattsburg, N. Y.
26922	do	Emma T. Grimes	112	106	1890	Whitehall, N. Y.	do
26926	do	Emma and E. Robert	117	111	1890	do	do
26987	do	Emory	76	76	do	do
7674	Barge	Empire	68	57	1863	Brooklyn, N. Y.	New York, N. Y.
26936	do	Empire	375	344	1900	Noank, Conn.	Bridgeport, Conn.
26541	do	Energy	658	647	1871	Newburg, N. Y.	do
26905	Canal boat	Energy	101	96	1874	Reading, Pa.	Philadelphia, Pa.
26922	Barge	Enola	279	279	1880	Philadelphia, Pa.	New York, N. Y.
26954	do	Enos	256	249	1895	Pensacola, Fla.	Pensacola, Fla.
4581	do	Enos Soule	1,396	1,317	1869	Freeport, Me.	New York, N. Y.
26204	do	Enterprise	222	211	1856	Athens, N. Y.	do
26837	do	Enterprise	134	127	1872	Brooklyn, N. Y.	do
26964	do	Enterprise	156	156	1895	South Amboy, N. J.	do
26895	Scow	Eric	132	132	1898	Perth Amboy, N. J.	Perth Amboy, N. J.
26118	Canal boat	Ericsson	112	112	1862	Buffalo, N. Y.	New York, N. Y.
26866	do	Ernest Conklin	102	97	1896	Champlain, N. Y.	Plattsburg, N. Y.
26876	Barge	Ernest M. Mann	268	268	1895	Port Richmond, N. Y.	New York, N. Y.
26845	Canal boat	Ernest S. Green	120	114	1889	Touawanda, N. Y.	do
26929	do	Ernie and Ernie	101	96	1889	Fort Ann, N. Y.	Plattsburg, N. Y.
26922	Barge	Escanaba	181	151	1866	New Baltimore, N. Y.	New York, N. Y.
26591	do	Escort	133	133	1873	Brooklyn, N. Y.	do
2570	do	Estelle	182	182	1884	Wilmington, Del.	Philadelphia, Pa.
26747	Canal boat	Ethel	103	98	1887	Fort Ann, N. Y.	Plattsburg, N. Y.
26916	Barge	Ethel	145	138	1889	Brooklyn, N. Y.	New York, N. Y.
26872	do	Ethel	161	161	1892	Elizabethport, N. J.	do
26931	do	Ethel M. Taylor	287	287	1899	Troy, N. Y.	do
26841	Canal boat	Etta A. Palmer	106	100	1891	Fort Ann, N. Y.	Plattsburg, N. Y.
26585	do	Etta S. Pike	102	97	1874	do	do
26860	Barge	Ettie Moore	254	254	1893	South Rondout, N. Y.	New York, N. Y.
26799	do	Eulalie	11	11	1888	Montrose, Iowa	Rock Island, Ill.
26821	do	Eureka	221	213	1879	Philadelphia, Pa.	Perth Amboy, N. J.
26866	do	Eureka	325	325	1898	Brooklyn, N. Y.	New York, N. Y.
26916	Scow	Eureka	29	29	1899	Blaine, Wash.	Port Townsend, Wash.
26938	Scow	Eureka No. 2	24	24	1900	do	do
26939	do	Eureka No. 3	24	24	1900	do	do
26940	do	Eureka No. 4	9	9	1900	do	do
26941	do	Eureka No. 5	6	6	1900	do	do
26868	do	Eva	8	8	1897	Point Roberts, Wash.	do
26991	do	Eva	10	10	1898	Anacortes, Wash.	do
26912	Barge	Eva	363	344	1899	Gildersleeve, Conn.	Hartford, Conn.
26650	do	Eva Moul	165	156	1873	Jersey City, N. J.	New York, N. Y.
26881	do	Evangeline	144	144	1890	Champlain, N. Y.	do
7194	do	Everglade	110	104	1860	Sullivan, Mo.	do
26858	do	Excelsior	207	198	1884	Astoria, N. Y.	do
26844	do	Exeter	86	81	1891	Boston, Mass.	Portsmouth, N. H.
26868	do	Export	340	340	1896	Brooklyn, N. Y.	New York, N. Y.
26994	do	Express	135	135	1898	do	do
26907	do	Extra	235	235	1896	Port Richmond, N. Y.	do
F.							
27817	Scow	F.	286	286	1881	Noank, Conn.	New York, N. Y.
27576	do	F.	7	7	1894	Friday Harbor, Wash.	Port Townsend, Wash.
27566	Canal boat	F. M. Lamb	88	83	1891	Fort Ann, N. Y.	Plattsburg, N. Y.
27181	Scow	F. 6	9	9	1899	Fairhaven, Wash.	Port Townsend, Wash.
27605	Barge	F. A. Kummer	287	287	1899	Rondout, N. Y.	New York, N. Y.
27600	do	F. C. Elliott	155	155	1895	Brooklyn, N. Y.	Plattsburg, N. Y.
27603	do	F. E. Webster No. 1.	48	48	1898	De Vall Bluff, Ark.	Evansville, Ind.
27604	do	F. E. Webster No. 2.	78	78	1897	Batesville, Ark.	do
27586	do	F. S. Landstreet	183	183	1896	South Rondout, N. Y.	Perth Amboy, N. J.
27580	Barge	F. S. Sanford	287	287	1893	Brooklyn, N. Y.	New York, N. Y.
27592	Canal boat	F. W. Avery	101	96	1882	Champlain, N. Y.	Plattsburg, N. Y.
27495	do	F. W. Gilbert	109	104	1882	Fort Ann, N. Y.	do
27550	Barge	F. W. Pardee	177	177	1886	Landingville, Pa.	Philadelphia, Pa.
27827	Canal boat	F. W. Stark	100	95	1889	Fort Ann, N. Y.	Plattsburg, N. Y.
27488	do	F. L. T. Adams	114	109	1889	Whitehall, N. Y.	do
27599	do	F. D. and G. Wheeler	103	98	1882	do	do
2756	Barge	Fair Play	118	118	1885	Spottsville, Ky.	Evansville, Ind.
27628	do	Fairport	50	50	1889	Rock Island, Ill.	Rock Island, Ill.
27548	do	Fairport	219	208	1892	Elkton, Md.	New York, N. Y.
27574	Canal boat	Fairview	151	151	1894	Lockport, N. Y.	Erie, Pa.
27618	Barge	Fairy Belle	629	607	1871	Quebec, Canada	New York, N. Y.

* Formerly st. p. River Belle.

* Formerly st. a. Gem.

* Formerly British bark Fairy Belle.

UNRIGGED MERCHANT VESSELS OF THE UNITED STATES—Continued.

Official No.	Class.	Name of vessel.	Gross tonnage.	Net tonnage.	When built.	Where built.	Home port (where permanent document issued).
37540	Barge	Faitha Pet	52	52	1897	Owensboro, Ky	Evansville, Ind.
37545	do	Famous	13	13	1895	Huron Island, Iowa	Burlington, Iowa
37545	do	Fannie	181	181	1897	Madison, Ind	St. Louis, Mo.
37542	do	Fannie	35	35	1887	Fort Madison, Iowa	Burlington, Iowa
37594	Scow	Fannie	15	15	1897	Blaine, Wash	Port Townsend, Wash
37498	Barge	February	156	151	1891	Madison, Conn	New York, N. Y.
37570	do	Ferguson	200	190	1893	Lake Charles, La.	Galveston, Tex.
37592	Scow	Fern	13	13	1898	Fairhaven, Wash	Port Townsend, Wash
37597	do	Feto	8	8	1897	do	do
37597	do	Fish	12	12	1898	do	do
37531	Barge	Fishkill	412	400	1890	Brooklyn, N. Y.	New York, N. Y.
37549	do	Fitness	179	170	1891	Portsmouth, Va	Norfolk, Va.
37521	Canal boat	Flake	103	98	1879	Reading, Pa	Perth Amboy, N. J.
37568	Barge	Float No. 1	592	592	1845	Wilmington, Del	Philadelphia, Pa
37558	do	Flora	28	28	1896	Hermann, Mo	St. Louis, Mo.
37490	do	Flora Post	149	142	1891	Port Ewing, N. Y.	New York, N. Y.
37551	Canal boat	Flora M. Vaughan	112	107	1890	Fort Ann, N. Y.	Plattsburg, N. Y.
37587	Barge	Florence	64	58	1893	La Crosse, Wis	La Crosse, Wis.
37698	do	Florence	73	73	1896	Leavenworth, Ind	Evansville, Ind.
37590	Canal boat	Florence Douerty	158	156	1898	Watervliet, N. Y.	Albany, N. Y.
37595	Scow	Flounder	5	5	1897	Blaine, Wash	Port Townsend, Wash
37523	Canal boat	Fly	108	103	1896	Chester, Pa	Philadelphia, Pa
37598	Scow	Flying Fish	23	23	1897	Fairhaven, Wash	Port Townsend, Wash
37578	do	Foin	12	12	1898	do	do
37510	Barge	Foin	129	129	1845	Buffalo, N. Y.	Buffalo, N. Y.
37546	Canal boat	Fonda	217	207	1892	Elkton, Md	New York, N. Y.
37574	Barge	Fox	539	539	1898	San Francisco, Cal	St. Michael, Alaska
37583	Scow	Fr. Am. No. 1	7	7	1898	Fairhaven, Wash	Port Townsend, Wash
37584	do	Fr. Am. No. 2	7	7	1898	do	do
37585	do	Fr. Am. No. 3	10	10	1898	do	do
37554	Canal boat	Frances	128	122	1874	New Salem, N. Y.	Plattsburg, N. Y.
37607	Barge	Frances A. Hall	169	169	1900	Brooklyn, N. Y.	New York, N. Y.
37553	Canal boat	Francis A. Bird	113	108	1888	Tonawanda, N. Y.	Owego, N. Y.
37412	Barge	Francis H. Jackson	176	168	1872	Chester, Pa	New York, N. Y.
37514	Scow	Frank	81	76	1869	Rockland Lake, N. Y.	do
37551	Barge	Frank	17	17	1894	McGregor, Iowa	La Crosse, Wis.
37552	do	Frank	226	226	1895	Leclair, Iowa	Rock Island, Ill.
37557	Canal boat	Frank	164	164	1887	Landingville, Pa	New York, N. Y.
37569	Barge	Frank	177	177	1893	Perth Amboy, N. J.	do
37579	Scow	Frank	24	24	1898	Blaine, Wash	Port Townsend, Wash
37592	Barge	Frank B.	109	109	1893	Athens, N. Y.	New York, N. Y.
37564	do	Frank T.	164	164	1895	Brooklyn, N. Y.	do
37554	Canal boat	Frank Tokey	117	111	1894	Tonawanda, N. Y.	Owego, N. Y.
37692	Barge	Frank Hughes	252	245	1900	Perth Amboy, N. J.	Perth Amboy, N. J.
37489	do	Frank Jones	274	260	1890	Hartford, Conn	Hartford, Conn
37601	Scow	Frank Mc Lain	241	241	1898	Perth Amboy, N. J.	Perth Amboy, N. J.
37562	Barge	Frank Miller	274	274	1887	South Rondout, N. Y.	New York, N. Y.
37528	Canal boat	Frank B. Peck	104	92	1889	Northumberland, N. Y.	Albany, N. Y.
37558	Barge	Frank E. McWhesney	181	181	1892	Rondout, N. Y.	New York, N. Y.
37571	do	Frank J. Grill	343	343	1895	South Rondout, N. Y.	do
37594	Canal boat	Frank W. Fonda	103	98	1884	St. Albans, Vt	Burlington, Vt.
37563	Barge	Frank and Walter	299	299	1894	South Rondout, N. Y.	New York, N. Y.
37537	Canal boat	Frankfort	208	193	1890	Elkton, Md	do
37572	do	Frankie Bergen	129	122	1896	Whitehall, N. Y.	do
37569	do	Frankie J. Smith	99	94	1884	Fort Ann, N. Y.	Plattsburg, N. Y.
37513	Barge	Fred	9	9	1881	Louisiana, Mo	Burlington, Iowa
37575	Scow	Fred	6	6	1896	Point Roberts, Wash	Port Townsend, Wash
37145	Barge	Fred Barnard	178	170	1882	Ithaca, N. Y.	New York, N. Y.
37549	Canal boat	Fred Burkford	92	88	1881	Owego, N. Y.	Owego, N. Y.
37518	do	Fred Brett	100	95	1838	Whitehall, N. Y.	Plattsburg, N. Y.
37599	Barge	Fred D. Jan	31	31	1899	Bonnars Ferry, Idaho	Great Falls, Mont.
37529	do	Fred A. Murphy	296	286	1889	Brooklyn, N. Y.	New York, N. Y.
37545	Canal boat	Fred C. Eaton	98	93	1892	Champlain, N. Y.	Plattsburg, N. Y.
37547	do	Fred F. Farmer	99	94	1892	do	do
37508	do	Fred S. Foot	98	91	1884	Fort Ann, N. Y.	do
37568	Barge	Fred T. Kellers	194	194	1897	South Rondout, N. Y.	New York, N. Y.
37530	Canal boat	Fred and Jesse	116	110	1890	Whitehall, N. Y.	Plattsburg, N. Y.
37540	do	Frederick Grube	102	97	1891	Fort Ann, N. Y.	do
37503	Barge	Frederick McOwen	173	166	1883	Landingville, Pa	New York, N. Y.
37565	Scow	Fred'k A. Jagals	79	79	1897	Hoboken, N. J.	do
37561	Barge	Frederick H. Lane	230	230	1890	South Rondout, N. Y.	do
37519	Canal boat	Frederick S. Dale	100	95	1888	Westhaven, Vt	Plattsburg, N. Y.
37544	Barge	French's New Sensation	440	440	1890	Leavenworth, Ind	Wheeling, W. Va.
37507	do	Frolic	223	221	1884	Rockyhill, Conn	New York, N. Y.
37570	do	Fulton	141	141	1897	Brooklyn, N. Y.	do
37606	do	Fulton	113	113	1900	do	do
37563	Scow	Fun	12	12	1898	Fairhaven, Wash	Port Townsend, Wash.

† Rebuilt, 1898.

UNBIGGERD MERCHANT VESSELS OF THE UNITED STATES—Continued.

Official No.	Class.	Name of vessel.	Gross tonnage.	Net tonnage.	When built.	Where built.	Home port (where permanent document issued).
29665	Scow	G	284	264	1841	Noank, Conn	New York, N. Y.
29717	do	G. No. 1	20	20	1897	Friday Harbor, Wash	Port Townsend, Wash.
29730	do	G. A. Frostedburgh	26	26	1899	Anacortes, Wash	Do.
29792	Canal boat	G. B. Barton	64	64	1882	Glens Falls, N. Y.	Albany, N. Y.
29747	Barge	G. B. Barton	255	255	1897	Kingston, N. Y.	New York, N. Y.
29669	do	G. B. Barton	324	324	1888	New Haven, Conn	New Haven, Conn.
29692	do	G. H. Farrar	111	106	1892	do	Do.
29679	do	G. H. Kent	397	362	1881	South Brooklyn, N. Y.	New York, N. Y.
29638	Canal boat	G. L. Flemmons	117	112	1881	Whitehall, N. Y.	Plattsburg, N. Y.
29667	Barge	G. L. Hardy	190	181	1872	Athens, N. Y.	Albany, N. Y.
29720	Canal boat	G. L. Rosenthal	118	113	1830	Northumberland, N. Y.	Plattsburg, N. Y.
29646	do	G. L. Schuyler	99	94	1882	Whitehall, N. Y.	Do.
29666	do	G. N. Sweeney	103	98	1891	Champlain, N. Y.	Do.
29722	Barge	G. W. Ankerman	117	117	1897	Calhoun, Ky	Evansville, Ind.
29677	Canal boat	G. W. Hunt	103	97	1866	Northumberland, N. Y.	Albany, N. Y.
29733	do	G. W. Reynolds	119	119	1868	Fulton, N. Y.	Oswego, N. Y.
29696	Barge	G. W. Sherwood	201	191	1859	Noank, Conn	New York, N. Y.
29744	Scow	General B No. 1	17	17	1900	Anacortes, Wash	Port Townsend, Wash.
29745	do	General B No. 2	17	17	1900	do	Do.
29749	do	General B Co. No. 3	20	20	1900	Point Roberts, Wash	Do.
29750	do	General B Co. No. 4	20	20	1900	do	Do.
29751	do	General B Co. No. 5	8	8	1900	do	Do.
29752	do	General B Co. No. 6	8	8	1900	do	Do.
29666	Barge	Galitzen	316	306	1868	Elizabeth, N. J.	New York, N. Y.
29682	Canal boat	Game Cock	153	153	1875	Buffalo, N. Y.	Do.
29682	Barge	Garrison	412	400	1890	Brooklyn, N. Y.	Do.
29746	Scow	Gate City	37	37	1900	Port Angeles, Wash	Port Angeles, Wash.
29635	Canal boat	Gayton Ballard	107	101	1881	Orwell, Vt	Plattsburg, N. Y.
29710	Barge	Gay and Henderson	91	87	1896	Whitehall, N. Y.	Do.
29735	do	Gen	156	156	1899	Brooklyn, N. Y.	New York, N. Y.
29630	Canal boat	General Garfield	91	86	1880	Larabee Point, Vt	Plattsburg, N. Y.
29689	Barge	General Grant	179	172	1869	Eastaven, Conn	New York, N. Y.
29742	do	Gen. Lawton	320	320	1900	Rondout, N. Y.	Do.
29743	do	Gen. Logan	206	206	1900	do	Do.
29688	do	General Sampson	478	461	1869	do	Do.
29738	do	General Wiley	245	241	1868	do	Do.
29678	Canal boat	Gen. Ben. Harrison	101	96	1868	Whitehall, N. Y.	Plattsburg, N. Y.
29681	do	Gen. S. Mottitt	101	96	1860	do	Do.
29681	Barge	General Chester A. Arthur	271	271	1874	Communiaw, N. J.	New York, N. Y.
29736	do	Genesee	158	147	1894	Lockport, N. Y.	Eric, Pa.
29643	do	Geneva	447	432	1890	Brooklyn, N. Y.	New York, N. Y.
29680	Canal boat	George Arnold	127	121	1872	Piscataway, N. Y.	Plattsburg, N. Y.
29636	do	George Breit	96	92	1881	Whitehall, N. Y.	Do.
29697	do	George Cook	123	117	1880	Ithaca, N. Y.	New York, N. Y.
29694	Barge	George Hoffmann	316	306	1892	Brooklyn, N. Y.	Do.
29657	do	George Hughes	241	233	1885	Camden, N. J.	Perth Amboy, N. J.
29636	do	George Hurs	89	89	1871	Sleightsburg, N. Y.	New York, N. Y.
29640	do	George Lethbridge	134	127	1891	Brooklyn, N. Y.	Do.
29707	Canal boat	George McCaffrey	172	172	1867	Laudingville, Pa	Do.
29640	do	George Naldo	104	96	1881	Whitehall, N. Y.	Plattsburg, N. Y.
29610	do	George Northup	76	76	1865	Dunhams Basin, N. Y.	Do.
29617	do	George Northup	97	92	1877	Fort Ann, N. Y.	New York, N. Y.
29722	Barge	Geo. Thompson	167	167	1859	Brooklyn, N. Y.	Do.
29697	Canal boat	George Tice	112	107	1872	Dunhams Basin, N. Y.	Plattsburg, N. Y.
29680	Barge	George A. Clements	563	532	1874	New York, N. Y.	New York, N. Y.
29736	do	Geo. A. Delbert	203	203	1869	Tottenville, N. Y.	Do.
29689	do	Geo. A. Studwell	163	155	1891	Perth Amboy, N. J.	Do.
29646	do	George B. Roe	194	184	1865	New Baltimore, N. Y.	Albany, N. Y.
29681	Canal boat	George B. Shannon	97	93	1891	Fort Ann, N. Y.	Plattsburg, N. Y.
29637	do	George C. Baker	115	109	1881	do	Do.
29623	Barge	George C. Kingsley	70	70	1872	Fort Miller, N. Y.	Albany, N. Y.
29647	do	George E. Dunning	70	66	1867	Ticonderoga, N. Y.	Plattsburg, N. Y.
29632	do	George E. Hatch	296	281	1876	Hartford, Conn	Hartford, Conn.
29680	Canal boat	George F. Hartr	99	94	1874	Fort Ann, N. Y.	Plattsburg, N. Y.
29656	do	George F. Venn	103	100	1865	Champlain, N. Y.	Do.
29706	Barge	George H. Bressette	220	206	1889	South Rondout, N. Y.	New York, N. Y.
29741	Canal boat	Geo. H. Morgan	128	128	1866	Lockport, N. Y.	Do.
29712	Barge	George H. Stevens	115	109	1897	Champlain, N. Y.	Plattsburg, N. Y.
29727	Scow	Geo. H. Striker	31	31	1899	Buffalo, N. Y.	Buffalo, N. Y.
29696	Canal boat	George M. Crippin	97	82	1874	Moses Kill, N. Y.	Plattsburg, N. Y.
29696	do	George M. Ferris	86	82	1873	Dunhams Basin, N. Y.	Albany, N. Y.
29732	Barge	George M. O'Brien	126	117	1887	Buffalo, N. Y.	Buffalo, N. Y.
29725	do	George N. Bailey	252	252	1897	South Rondout, N. Y.	New York, N. Y.
29702	do	Geo. S. Tice	392	392	1896	Port Richmond, N. Y.	Do.
29740	do	George T. Monk	349	349	1898	do	Do.
29619	Canal boat	George W. Gates	109	104	1878	Whitehall, N. Y.	Plattsburg, N. Y.
29728	do	George W. Mack	146	146	1898	Dunhamville, N. Y.	Perth Amboy, N. J.
29638	Barge	Georgetown	234	234	1872	Wilmington, Del.	Philadelphia, Pa.

UNRIGGED MERCHANT VESSELS OF THE UNITED STATES—Continued.

Official No.	Class.	Name of vessel.	Gross tonnage.	Net tonnage.	When built.	Where built.	Home port (where permanent document issued).
39671	Barge	Georgia Pine	118	112	1883	Brooklyn, N. Y.	New York, N. Y.
39653	Canal boat	Georgia	86	82	1843	Whitehall, N. Y.	Albany, N. Y.
39316	Barge	Gerardine Schuyler	290	290	1863	Coxsackie, N. Y.	New York, N. Y.
39693	do	Gertrude	126	119	1862	Scranon, Mass.	Galveston, Tex.
39724	do	Gertrude Kelly	309	300	1898	Rondout, N. Y.	New York, N. Y.
35094	do	Gilson Lee	93	89	1836	Malden, N. Y.	Galveston, Tex.
39684	Canal boat	Gilbert Seaman	94	90	1890	Fort Ann, N. Y.	Plattsburg, N. Y.
39650	do	Gilbert F. Perry	102	97	1863	Champlain, N. Y.	Do.
39748	do	Gilbert R. Green, Jr.	144	131	1886	Ithaca, N. Y.	New London, Conn.
39679	Scow	Gill	92	92	1898	Seattle, Wash.	Seattle, Wash.
39627	Barge	Gipsy	18	11	1879	Newburyport, Mass.	Newburyport, Mass.
39708	do	Gladious	405	405	1837	Elkton, Md.	Philadelphia, Pa.
39700	do	Glenola	135	135	1891	Advocate, Nova Scotia	New York, N. Y.
39664	do	Glenwood	195	188	1887	Brooklyn, N. Y.	Do.
39645	Scow	Glenwood	133	127	1881	do	Do.
39659	Barge	Gloucester	184	177	1884	Communipaw, N. J.	Do.
39691	do	Good Friday	107	101	1887	Brooklyn, N. Y.	Do.
39663	Scow	Good Hope	107	102	1867	do	Do.
39649	Fiat	Good Luck	20	19	1883	Mobile, Ala.	Mobile, Ala.
39713	Barge	Gopher	236	222	1898	Noank, Conn.	Philadelphia, Pa.
39675	Canal boat	Gordon	97	92	1899	Whitehall, N. Y.	Plattsburg, N. Y.
39723	do	Governor Hill	143	143	1888	do	New York, N. Y.
39734	Barge	Grace	341	324	1899	Gilderskove, Conn.	Do.
39753	do	Grace	107	107	1896	Leavenworth, Ind.	Evansville, Ind.
39678	Canal boat	Grace Goodrow	92	87	1889	Champlain, N. Y.	Plattsburg, N. Y.
39550	Barge	Grace E. Williams	175	166	1873	Hartford, Conn.	Hartford, Conn.
39711	Canal boat	Gracie and Leo	107	102	1890	Whitehall, N. Y.	Plattsburg, N. Y.
39739	Barge	Grandma	292	292	1899	South Rondout, N. Y.	New York, N. Y.
39726	do	Grandview	21	21	1899	Grayville, Ill.	Evansville, Ind.
39731	do	Grandview	115	115	1886	Leavenworth, Ind.	Do.
39320	do	Greenbush	254	254	1855	New Baltimore, N. Y.	New York, N. Y.
85816	do	Grey Oak	290	277	1885	Bayfield, Wis.	Buffalo, N. Y.
39737	Canal boat	Guiding Star	168	168	1888	Landingville, Pa.	New York, N. Y.
39629	Barge	Gunhilda	478	478	1880	Brooklyn, N. Y.	Do.
39635	Canal boat	Gussie D. Biglow	103	98	1884	Champlain, N. Y.	Plattsburg, N. Y.
39714	Scow	Guy	144	144	1838	Perth Amboy, N. J.	New York, N. Y.
39718	do	Guy	5	5	1890	Anacortes, Wash.	Port Townsend, Wash.
39675	Canal boat	Guy Jones	124	124	1834	Tonawanda, N. Y.	Genesee, N. Y.
39687	Barge	Gypsy	124	117	1887	Sayreville, N. J.	Perth Amboy, N. J.
II.							
42695	Scow	H.	266	266	1881	Noank, Conn.	New York, N. Y.
42803	do	H.	24	24	1890	Richardson, Wash.	Port Townsend, Wash.
42813	do	H. No. 1	20	20	1899	Anacortes, Wash.	Do.
42660	Canal boat	H. Rockwood	133	126	1879	Fulton, N. Y.	Oswego, N. Y.
42753	do	H. A. Bowden	75	72	1893	Glen Falls, N. Y.	Albany, N. Y.
42757	Barge	H. A. Jones	261	261	1896	Lake Charles, La.	Galveston, Tex.
42677	do	H. B. Freeman	399	349	1883	Jersey City, N. J.	New York, N. Y.
42680	do	H. B. Shavin	429	407	1884	Brooklyn, N. Y.	Do.
42723	do	H. C. Millard	101	96	1890	Champlain, N. Y.	Plattsburg, N. Y.
42673	do	H. E. Dagwell	107	101	1883	Schuylerville, N. Y.	Do.
42767	do	H. E. Meeker	129	129	1890	Fort Edward, N. Y.	New York, N. Y.
42729	do	H. E. Miller	124	118	1888	Tonawanda, N. Y.	Buffalo, N. Y.
42740	do	H. F. Allen	280	280	1893	South Rondout, N. Y.	New York, N. Y.
95264	do	H. F. Church	328	309	1874	Trenton, Mich.	Port Huron, Mich.
42709	do	H. F. Hallett	350	344	1889	New Haven, Conn.	New Haven, Conn.
42651	Canal boat	H. G. Craig	61	61	1871	Fort Miller, N. Y.	Albany, N. Y.
42551	Barge	H. J. Bean	633	611	1873	Portland, Conn.	New York, N. Y.
11398	do	H. L. Routh	73	62	1863	Madison, Conn.	Do.
42693	Canal boat	H. M. Kinnle	127	120	1880	Buffalo, N. Y.	Do.
42654	do	H. N. Dickinson	76	76	1863	Whitehall, N. Y.	Hartford, Conn.
11199	Barge	H. P. Baldwin	495	470	1866	Detroit, Mich.	Cleveland, Ohio.
42835	do	H. P. Ellis	271	271	1898	Rondout, N. Y.	New York, N. Y.
42700	do	H. R. Heath	331	322	1888	New Haven, Conn.	New Haven, Conn.
42674	Canal boat	H. R. Wait	105	99	1883	Whitehall, N. Y.	Plattsburg, N. Y.
42547	do	H. W. Clark	110	105	1873	do	Do.
42744	do	H. Guest & Son	134	134	1894	Durhamville, N. Y.	Buffalo, N. Y.
42779	Barge	H. B. and B. No. 1	184	184	1891	Toledo, Ohio	Do.
42780	do	H. B. and B. No. 2	183	183	1891	do	Do.
42781	do	H. B. and B. No. 3	183	183	1891	do	Do.
42782	do	H. B. and B. No. 4	313	312	1893	Ashabula, Ohio	Do.
42789	do	H. B. and B. No. 5	177	177	1889	Buffalo, N. Y.	Do.
42790	do	H. B. and B. No. 6	178	178	1888	do	Do.
42791	do	H. B. and B. No. 7	215	215	1899	do	Do.
42792	do	H. B. and B. No. 8	263	263	1896	do	Do.
42758	do	H. B. and B. No. 9	186	186	1898	do	Do.
42786	do	H. B. and B. No. 10	186	186	1898	do	Do.

¹ Formerly British schooner Glenola.

UNRIGGED MERCHANT VESSELS OF THE UNITED STATES—Continued.

Official No.	Class.	Name of vessel.	Gross tonnage.	Net tonnage.	When built.	Where built.	Home port (where permanent document issued).
4796	Barge	H. B. and B. No. 11	186	186	1898	Buffalo, N. Y.	Buffalo, N. Y.
42800	do	H. B. and B. No. 12	186	186	1898	do	do
42814	do	H. B. and B. No. 13	354	354	1899	do	do
42822	do	H. B. and B. No. 14	354	354	1899	do	do
42787	do	H. B. and B. No. 15	330	330	1893	Wilmington, Del.	do
42790	do	H. B. and B. No. 17	330	330	1893	do	do
42818	do	H. B. and B. No. 18	38	38	1897	Syracuse, N. Y.	do
42819	do	H. B. and B. No. 19	32	32	1890	do	do
42871	do	H. & N. Y. T. Co. No. 2	279	254	1882	Hartford, Conn.	Hartford, Conn.
42876	do	H. & N. Y. T. Co. No. 3	213	202	1843	do	do
42708	Barge	H. & N. Y. T. Co. No. 4	369	351	1869	do	do
42720	do	H. & N. Y. T. Co. No. 5	513	488	1890	do	do
42721	do	H. & N. Y. T. Co. No. 6	810	487	1891	do	do
42722	do	H. & N. Y. T. Co. No. 7	513	488	1891	Gildersleeve, Conn.	do
42723	do	H. & N. Y. T. Co. No. 8	525	500	1892	do	do
42727	do	H. & N. Y. T. Co. No. 9	66	63	1893	Hartford, Conn.	do
42732	do	H. & N. Y. T. Co. No. 10	525	499	1896	Gildersleeve, Conn.	do
42734	do	H. & N. Y. T. Co. No. 11	575	542	1896	do	do
42826	do	H. & N. Y. T. Co. No. 12	72	63	1898	do	do
42785	do	H. & N. Y. T. Co. No. 14	301	247	1898	Hartford, Conn.	do
42827	do	H. & N. Y. T. Co. No. 15	652	620	1900	do	do
42839	Scow	Haddo	10	10	1899	Port Angeles, Wash.	Port Angeles, Wash.
42894	Barge	Haley	62	62	1896	Alexandria Bay, N. Y.	Cape Vincent, N. Y.
42755	do	Hannah	245	245	1896	Scranton, Miss.	Galveston, Tex.
42799	do	Hannah McLain	284	264	1896	Port Amboy, N. J.	New York, N. Y.
42790	do	Hannibal	259	259	1890	Port Richmond, N. Y.	do
42762	do	Hanover	140	123	1896	South Amboy, N. J.	do
42932	do	Harbor Light	127	103	1870	Lockport, N. Y.	Port Amboy, N. J.
90941	do	Harbor Transportation No. 1	41	39	1890	Newport, R. I.	Newport, R. I.
42751	do	Harriet Johnson	117	112	1893	Brooklyn, N. Y.	New York, N. Y.
42546	do	Harriet E. Winne	396	367	1894	Milton, N. Y.	Albany, N. Y.
42749	do	Harrington	144	135	1895	Brooklyn, N. Y.	New York, N. Y.
42756	Canal boat	Harrisburg	168	168	1882	Lewisburg, Pa.	do
42986	Barge	Harrison	165	157	1887	Elizabethport, N. J.	do
42741	do	Harrison	312	312	1893	Orange, Tex.	Galveston, Tex.
42712	do	Harry	59	59	1896	Beef Slough, Wis.	La Crosse, Wis.
42763	do	Harry	44	44	1894	Dubuque, Iowa	Burlington, Iowa
42770	do	Harry	200	200	1891	Ronitout, N. Y.	New York, N. Y.
42817	Scow	Harry	5	5	1896	Anacortes, Wash.	Port Townsend, Wash.
42911	Barge	Harry F.	151	123	1899	Brooklyn, N. Y.	New York, N. Y.
42747	do	Harry Watkins	79	79	1894	Buffalo, N. Y.	Buffalo, N. Y.
42656	Canal boat	Harry Norton	99	94	1876	Whitehall, N. Y.	Albany, N. Y.
42763	Barge	Harry A. Wheeler	254	253	1891	South Rondout, N. Y.	New York, N. Y.
42764	do	Harry E. Meeker	273	273	1893	do	do
42783	do	Harry L. Joyce	165	165	1895	do	do
42785	do	Harry M. Lane	251	251	1893	do	do
42902	Canal boat	Harry S. Orr	118	114	1892	Tonawanda, N. Y.	Albany, N. Y.
42707	Barge	Harry and Willie Cahill	167	161	1889	Landingville, Pa.	Port Amboy, N. J.
42790	do	Harsimus	160	153	1891	Port Richmond, N. Y.	New York, N. Y.
42579	Canal boat	Hartford	89	85	1875	Port Miller, N. Y.	Plattsburg, N. Y.
42734	Scow	Hartford Dredging Co. No. 2	141	134	1880	Hartford, Conn.	Hartford, Conn.
42735	do	Hartford Dredging Co. No. 3	191	182	1884	Brooklyn, N. Y.	do
42181	Barge	Harvest Home	177	168	1863	Malden, N. Y.	Albany, N. Y.
42184	do	Harvest Queen	278	261	1857	Coxsackie, N. Y.	do
42714	do	Hastings	406	394	1890	Brooklyn, N. Y.	New York, N. Y.
95676	do	Hattie	84	84	1892	Scranton, Miss.	Galveston, Tex.
42833	do	Hattie	293	278	1900	Gildersleeve, Conn.	Hartford, Conn.
42836	do	Hattie	77	77	1898	Leavenworth, Ind.	Evansville, Ind.
42976	Canal boat	Hattie L.	62	62	1866	Whitehall, N. Y.	Plattsburg, N. Y.
42790	Barge	Hattie Bell	74	78	1894	Leavenworth, Ind.	Evansville, Ind.
42828	do	Hattie Hughes	276	268	1899	Rondout, N. Y.	Port Amboy, N. J.
42806	do	Havana	139	130	1899	Pensacola, Fla.	New York, N. Y.
42810	do	Haverstraw	105	105	1899	Weehawken, N. J.	do
42818	do	Hawesville	71	71	1899	Hawesville, Ky.	Evansville, Ind.
12838	Canal boat	Hawley Goodwell	113	108	1890	Durnville, N. Y.	Plattsburg, N. Y.
99915	Barge	Hazel	75	71	1893	Brooklyn, N. Y.	New York, N. Y.
42829	do	Hazel	378	375	1900	do	do
42841	do	Helen	292	292	1896	Camden, N. J.	Philadelphia, Pa.
42724	do	Helen	161	153	1891	Rockyhill, Conn.	Hartford, Conn.
42865	do	Helen	122	85	1898	Sleightsburg, N. Y.	New York, N. Y.
42825	do	Helen Buck	797	797	1874	Rothesay, New Brunswick	Mobile, Ala.
11509	do	Helen McLeod	69	69	1845	Belfast, Me.	New York, N. Y.
42740	do	Helen F. Robins	153	145	1887	do	do
42821	do	Helen C. Julliard	786	786	1899	Brooklyn, N. Y.	do
11529	do	Henrietta	117	111	1865	Hamburg, Pa.	Port Amboy, N. J.
42865	do	Henrietta	113	108	1874	Brooklyn, N. Y.	do
11887	do	Henry	57	54	1850	Portland, Conn.	New York, N. Y.

¹ Formerly barge A. D. Hillyer.

² Formerly Norwegian bark Elebeth.

UNRIGGED MERCHANT VESSELS OF THE UNITED STATES—Continued.

Official No.	Class.	Name of vessel.	Gross tonnage.	Net tonnage.	When built.	Where built.	Home port (where permanent document issues).
42736	Scow	Henry Bell	209	260	1893	Perth Amboy, N. J.	Perth Amboy, N. J.
42563	Canal boat	Henry Hoyle	104	98	1875	Champlain, N. Y.	Albany, N. Y.
42824	do	Henry Mott	132	97	1899	Whitehall, N. Y.	Plattsburg, N. Y.
42758	Barge	Henry O'Donnell	182	182	1888	Landingville, Pa.	New York, N. Y.
42705	Canal boat	Henry Shoval	190	95	1880	Whitehall, N. Y.	Plattsburg, N. Y.
42173	Barge	Henry Suydam	401	401	1846	New York, N. Y.	New York, N. Y.
42686	do	Henry C. Adams	212	206	1883	Philadelphia, Pa.	Do.
42549	Canal boat	Henry E. Devenny	125	125	1873	Landingville, Pa.	Do.
42688	Barge	Henry E. Du Bois	116	119	1886	Brooklyn, N. Y.	Do.
42658	Canal boat	Henry G. Noel	90	94	1881	Weathaven, Vt.	Plattsburg, N. Y.
42655	Barge	Henry J. Devenny	422	409	1880	Philadelphia, Pa.	Fall River, Mass.
42567	Canal boat	Henry K. Van Dusen	142	142	1874	Unionville, Pa.	New York, N. Y.
42659	do	Henry M. Finch	96	92	1861	Whitehall, N. Y.	Plattsburg, N. Y.
42677	Barge	Henry W. Herwind	135	130	1882	Reading, Pa.	New York, N. Y.
42740	do	Henry W. Thomas	150	143	1894	Rondout, N. Y.	Do.
42766	do	Henry W. Tyler	238	238	1889	South Rondout, N. Y.	Do.
42332	Canal boat	Henry and Sahin	57	57	1869	Weathaven, Vt.	Plattsburg, N. Y.
42554	do	Herbert Phelps	98	93	1873	Fort Ann, N. Y.	Do.
42743	Barge	Hercules	149	141	1894	Brooklyn, N. Y.	New York, N. Y.
42794	do	Hercules	82	82	1895	Orange, Tex.	Lake Charles, La.
42807	do	Hercules	60	60	1894	St. Joe, Miss.	Memphis, Tenn.
42719	do	Herkimer	196	186	1899	Elkton, Md.	New York, N. Y.
96358	do	Hermann	23	23	1892	Herman, Mo.	St. Louis, Mo.
42679	Canal boat	Hicks and Clark	104	90	1884	Fort Ann, N. Y.	Plattsburg, N. Y.
42691	Barge	Highland	211	204	1887	Elizabethport, N. J.	New York, N. Y.
42738	do	Hilda	170	142	1893	Brooklyn, N. Y.	Do.
42663	do	Hindoo	371	365	1881	do	Do.
42744	Canal boat	Hiram	106	101	1860	Lockport, N. Y.	Plattsburg, N. Y.
42672	do	Hiram Filkins	129	122	1875	Ithaca, N. Y.	New York, N. Y.
42834	Scow	Hoko	5	5	1900	Port Angeles, Wash.	Port Angeles, Wash.
42732	Canal boat	Holly	219	212	1892	Elkton, Md.	New York, N. Y.
42630	Barge	Homer	144	144	1873	Pittsburg, Pa.	St. Louis, Mo.
42820	do	Homer J	11	11	1896	Quincy, Ill.	Rock Island, Ill.
42698	Canal boat	Homer K. Martin	96	91	1888	Whitehall, N. Y.	Plattsburg, N. Y.
42749	do	Hon. Edward Wemple	116	110	1888	Durhamville, N. Y.	Owego, N. Y.
42564	Barge	Honesdale	277	264	1874	Rondout, N. Y.	New York, N. Y.
42657	do	Hope	172	166	1880	Portsmouth, Va.	Do.
42704	do	Hope	100	100	1867	Astoria, N. Y.	Do.
95161	do	Hope	142	142	1872	Brooklyn, N. Y.	Do.
42754	do	Hopfield	87	87	1896	Hopfield, Ark.	Memphis, Tenn.
42511	do	Horace F	149	145	1872	Wilmington, Del.	New York, N. Y.
42668	Canal boat	Horace Sawyer	123	123	1862	Northumberland, N. Y.	Albany, N. Y.
42385	Barge	Horace B. Newton	148	140	1864	New Baltimore, N. Y.	Do.
42556	Canal boat	Hosley and Doran	125	125	1873	Durhamville, N. Y.	Owego, N. Y.
42806	Barge	Houatou	24	24	1896	Frankfort, Ky.	Evansville, Ind.
42731	do	Houtzdale	159	152	1891	Port Richmond, N. Y.	New York, N. Y.
42175	do	Hudson	429	409	1862	Brooklyn, N. Y.	Do.
42457	do	Hudson	198	188	1871	Chester, Pa.	Perth Amboy, N. J.
42718	do	Hudson	450	436	1890	Brooklyn, N. Y.	New York, N. Y.
95091	do	Hudson	673	673	1867	Bucksport, Me.	Providence, R. I.
42759	do	Hudson	227	227	1895	South Rondout, N. Y.	New York, N. Y.
42809	Canal boat	Hudson	100	95	1897	Whitehall, N. Y.	Plattsburg, N. Y.
42823	Barge	Hudson	149	149	1899	Athens, N. Y.	New York, N. Y.
42361	do	Hudson River	130	123	1867	Newburg, N. Y.	Do.
42713	do	Hugh	59	59	1886	Beef Slough, Wis.	La Crosse, Wis.
42837	Canal boat	Hugh Doherty	94	89	1881	Fort Edward, N. Y.	Plattsburg, N. Y.
42761	Barge	Hugh O'Donnell	186	156	1880	Reading, Pa.	New York, N. Y.
42774	do	Hughes Bros. and Bangs No. 18	546	541	1897	Noank, Conn.	Stonington, Conn.
42775	do	Hughes Bros. and Bangs No. 20	546	541	1897	do	Do.
42776	do	Hughes Bros. and Bangs No. 22	546	541	1897	do	Do.
42777	do	Hughes Bros. and Bangs No. 24	546	541	1897	do	Do.
42778	do	Hughes Bros. and Bangs No. 26	546	541	1897	do	Do.
42797	do	Hugh McAllister	265	265	1888	Henderson, Ky.	Evansville, Ind.
42772	do	Hugo	6	6	1891	Hermann, Mo.	St. Louis, Mo.
42796	Scow	Hugo	132	132	1898	Perth Amboy, N. J.	Perth Amboy, N. J.
42831	Barge	Hunting Joe	41	41	1896	Spottsville, Ky.	Evansville, Ind.
42665	do	Huntingdon	135	128	1861	Brooklyn, N. Y.	New York, N. Y.
42739	do	Huron	210	200	1893	Detroit, Mich.	Cleveland, Ohio.
42812	do	Harry Up	200	200	1899	Rondout, N. Y.	New York, N. Y.
42892	do	Hyde Park	373	362	1867	Elizabethport, N. J.	Do.
I.							
44295	Scow	I	272	272	1881	Noank, Conn.	New York, N. Y.
44311	Barge	I. H. Dahlman	188	188	1886	Astoria, N. Y.	Do.
44290	Canal boat	I. L. Rush	108	102	1881	Fort Ann, N. Y.	Plattsburg, N. Y.
45710	Barge	I. Townsend Burden	229	218	1866	New Baltimore, N. Y.	Albany, N. Y.
44154	do	Ianthe	286	272	1868	Wilmington, Del.	Trenton, N. J.
44307	do	Ice King	209	209	1888	Detroit, Mich.	Detroit, Mich.

UNRIGGED MERCHANT VESSELS OF THE UNITED STATES—Continued.

Official No.	Class.	Name of vessel.	Gross tonnage.	Net tonnage.	When built.	Where built.	Home port (where permanent document issued).
44308	Barge	Ice Queen	209	209	1888	Detroit, Mich.	Detroit, Mich.
44320	do	Iida	130	130	1898	Brooklyn, N. Y.	New York, N. Y.
44316	do	Iida B	156	156	1898	do	do
16-0660	do	Iida Palmer	79	75	1873	City Island, N. Y.	Bridgeport, Conn.
44304	do	Iida L. Maus	314	319	1890	Wilmington, Del.	Philadelphia, Pa.
44288	do	Ideal	122	122	1882	Brooklyn, N. Y.	New York, N. Y.
44309	House boat	Idler	72	68	1893	Alexander's Bay, N. Y.	Cape Vincent, N. Y.
44315	Barge	Idler	207	207	1897	Clinton, Iowa	Rock Island, Ill.
44301	House boat	Ike	36	36	1889	Louisville, N. Y.	Ogdensburg, N. Y.
44331	Scow	Ike	142	142	1893	Seattle, Wash.	Port Townsend, Wash.
44305	Barge	Ilion	137	130	1890	South Rondout, N. Y.	New York, N. Y.
44235	do	Illinois	548	548	1873	Brooklyn, N. Y.	do
44255	do	Illinois	26	26	1899	Mount Carmel, Ill.	Evansville, Ind.
44219	Scow	Iiwaco	12	12	1898	Fairhaven, Wash.	Port Townsend, Wash.
44280	Barge	Imperial	172	172	1883	Brooklyn, N. Y.	New York, N. Y.
44313	do	Import	184	184	1896	do	do
44321	do	Independent	182	182	1898	Wilmington, Del.	do
44317	do	Indian	253	253	1897	South Rondout, N. Y.	Perth Amboy, N. J.
44297	do	Indiana	531	531	1873	Brooklyn, N. Y.	New York, N. Y.
44298	do	Indiana Boy	43	43	1898	Rockport, Ind.	Evansville, Ind.
44327	do	Indianapolis Aquatic Club	207	207	1899	Indianapolis, Ind.	do
44318	do	Industry	357	357	1898	Brooklyn, N. Y.	New York, N. Y.
44287	Canal boat	Ino	81	76	1882	do	do
44298	Barge	Ino	139	125	1863	Gibraltar, Mich.	Port Huron, Mich.
44299	Scow	Ino 3	17	17	1899	New Whatcom, Wash.	Port Townsend, Wash.
44286	Barge	Intrepid	158	158	1899	Brooklyn, N. Y.	New York, N. Y.
44291	do	Inwood	370	356	1887	do	do
1-0-65	do	Iuco	198	198	1873	Alabaster, Mich.	Cleveland, Ohio
12166	do	Iowa	96	92	1818	Malden, N. Y.	New York, N. Y.
44179	do	Iowa	235	223	1847	Coxsackie, N. Y.	do
44236	do	Iowa	914	914	1873	Brooklyn, N. Y.	do
44303	Canal boat	Ira Betta	165	137	1881	Phoenix, N. Y.	Oswego, N. Y.
44171	Barge	Ira A. Allen	199	189	1886	New Baltimore, N. Y.	Albany, N. Y.
44222	do	Ira C. Whiting	165	157	1872	do	do
44287	Canal boat	Ira D. Edmund	93	88	1877	Fort Miller, N. Y.	do
44284	Barge	Irene	246	234	1881	Rocky Hill, Conn.	Hartford, Conn.
44312	do	Irmitta Kellers	278	278	1896	South Rondout, N. Y.	New York, N. Y.
44268	do	Ironde	700	700	1877	Pittsburg, Pa.	Pittsburg, Pa.
44314	Scow	Iron Range	170	170	1882	Bay City, Mich.	Duluth, Minn.
44306	Barge	Iron Side	138	131	1891	Rondout, N. Y.	New York, N. Y.
44294	do	Irvington	186	186	1887	Brooklyn, N. Y.	do
44225	Canal boat	Irwin and Sloan	119	119	1872	Phoenix, N. Y.	Oswego, N. Y.
12044	Barge	Isaac Anderson	109	103	1854	Bristol, Pa.	Bridgeport, Conn.
44275	Canal boat	Isaac Pettit	97	92	1874	Fort Miller, N. Y.	Albany, N. Y.
44140	Barge	Isaac C. Ogden	215	205	1883	New Baltimore, N. Y.	do
44285	Canal boat	Isaac M. Guy	103	96	1882	Whitehall, N. Y.	New York, N. Y.
100054	Barge	Isabel	54	51	1872	Hampden, Me.	do
41330	do	Isabel Kellers	198	198	1899	South Rondout, N. Y.	do
44297	do	Iselin	246	237	1887	Elizabethport, N. J.	do
12141	do	Island Home	288	288	1856	Greenpoint, N. Y.	Providence, R. I.
44322	do	Island Queen No. 1	171	171	1897	Millwood, W. Va.	Evansville, Ind.
44323	do	Island Queen No. 2	159	159	1898	Credo, W. Va.	do
105122	do	Israel W. Furkum	329	323	1872	Camden, N. J.	Philadelphia, Pa.
J.							
46327	Scow	J. No. 4	17	17	1899	New Whatcom, Wash.	Port Townsend, Wash.
46534	Barge	J. J. H. No. 4	109	109	1899	Hawesville, Ky.	Evansville, Ind.
46430	do	J. K	265	265	1890	Lake Charles, La.	Galveston, Tex.
46414	do	J. Hillis	296	285	1890	Washington, N. C.	Philadelphia, Pa.
46411	Canal boat	J. A. Black	125	119	1889	Lockport, N. Y.	Bridgeport, Conn.
46351	Scow	J. A. Bouker No. 13	120	114	1869	New Brunswick, N. J.	New York, N. Y.
46040	do	J. A. Bouker No. 14	78	78	1873	Brooklyn, N. Y.	do
46352	do	J. A. Bouker No. 15	124	118	1870	New Brunswick, N. J.	do
46353	do	J. A. Bouker No. 16	123	116	1871	do	do
46354	do	J. A. Bouker No. 18	107	101	1871	do	do
45979	do	J. A. Bouker No. 20	107	101	1871	Rondout, N. Y.	do
46128	do	J. A. Bouker No. 25	149	149	1873	do	do
46255	do	J. A. Bouker No. 35	121	115	1882	New Brunswick, N. J.	do
46356	do	J. A. Bouker No. 36	139	132	1882	do	do
46357	Barge	J. A. Bouker No. 37	158	148	1882	do	do
46358	Scow	J. A. Bouker No. 38	159	151	1883	do	do
46359	do	J. A. Bouker No. 39	162	154	1883	do	do
46412	Barge	J. A. Bouker No. 40	96	92	1884	Brooklyn, N. Y.	do
46413	do	J. A. Bouker No. 41	177	169	1889	do	do
45675	Canal boat	J. A. Burr	122	116	1867	Drake Landing, N. Y.	do
46445	Barge	J. A. Hyland	288	256	1892	Port Richmond, N. Y.	do
46320	Canal boat	J. A. Montgomery	109	104	1882	Fort Ann, N. Y.	Plattsburg, N. Y.

1 Formerly et. p. Agnes.

UNRIGGED MERCHANT VESSELS OF THE UNITED STATES—Continued.

Official No.	Class.	Name of vessel.	Gross tonnage.	Net tonnage.	When built.	Where built.	Home port (where permanent document issued).
46524	Barge	J. A. O'Neill	270	270	1890	Brooklyn, N. Y.	New York, N. Y.
46384	Canal boat	J. B. Allore	106	100	1881	Champlain, N. Y.	Plattaburg, N. Y.
46462	Barge	J. B. Noyes	386	386	1843	Manitowoc, Wis.	Duluth, Minn.
46371	Canal boat	J. C. Dolby	101	96	1883	Champlain, N. Y.	Plattaburg, N. Y.
46290	do	J. C. Hutchinson	136	129	1880	Phoenix, N. Y.	Do.
46133	do	J. C. Rnsell	109	109	1862	Lockport, N. Y.	Albany, N. Y.
46406	Barge	J. C. Stroug	32	31	1882	Mobile, Ala.	Mobile, Ala.
46296	Canal boat	J. D. Culver	94	89	1861	Whitehall, N. Y.	Plattaburg, N. Y.
46433	do	J. D. Lafayette	107	101	1889	Northumberland, N. Y.	Albany, N. Y.
46480	Scow	J. D. McFaulden	74	74	1892	Duluth, Minn.	Duluth, Minn.
46437	Barge	J. E. Vankirk	139	132	1891	Philadelphia, Pa.	Philadelphia, Pa.
46386	Canal boat	J. G. Hindea	100	95	1888	Fort Edward, N. Y.	Albany, N. Y.
46265	do	J. G. Sanders	124	118	1879	Champlain, N. Y.	Do.
46492	Barge	J. H. Manning	246	246	1897	South Rondout, N. Y.	New York, N. Y.
46296	Canal boat	J. H. Meeker	125	118	1881	Waterford, N. Y.	Plattaburg, N. Y.
46255	do	J. H. Sanders	106	101	1878	Fort Miller, N. Y.	Do.
46228	do	J. J. Campbell	108	102	1878	Whitehall, N. Y.	Do.
46494	Barge	J. K. Sullivan	101	101	1898	Newport, R. I.	Newport, R. I.
46464	Canal boat	J. L. Millard	171	166	1895	Westhaven, Conn.	Albany, N. Y.
46242	Barge	J. L. Miner	137	137	1878	Detroit, Mich.	Detroit, Mich.
46473	Canal boat	J. L. Mott, jr	130	130	1887	Ithaca, N. Y.	New York, N. Y.
45551	Barge	J. L. Ogden	173	164	1864	Poughkeepsie, N. Y.	Do.
46385	Canal boat	J. L. Prouty	165	99	1886	Fort Edward, N. Y.	Plattaburg, N. Y.
78310	Barge	J. M. Todd	194	184	1871	Boston, Mass.	Calais, Me.
46144	Canal boat	J. P. Tyler	108	103	1876	Whitehall, N. Y.	Plattaburg, N. Y.
45537	Barge	J. R. Baldwin	267	267	1864	New Baltimore, N. Y.	Albany, N. Y.
45712	do	J. R. Coleman	177	168	1863	West Troy, N. Y.	Do.
46362	Canal boat	J. R. Vanderwalker	111	106	1884	Schuyleraville, N. Y.	Do.
46505	Barge	J. T. Clark	164	164	1898	Detroit, Mich.	Detroit, Mich.
45092	do	J. U. Porter	149	142	1868	Black River, Ohio	Buffalo, N. Y.
46285	Canal boat	J. W. Dunham	107	101	1888	Larrabee Point, Vt.	Plattaburg, N. Y.
45713	Barge	J. W. Freeman	314	302	1853	Athens, N. Y.	New York, N. Y.
45718	do	J. W. Mackey	229	218	1866	New Baltimore, N. Y.	Albany, N. Y.
46466	do	J. W. Thomas, jr	390	2, 137	1896	Chattanooga, Tenn.	St. Louis, Mo.
13402	do	J. W. Vanaman	412	390	1863	Mauricetown, N. J.	New York, N. Y.
46366	do	J. W. S. Edwards	150	143	1884	Jersey City, N. J.	Do.
46367	do	J. W. A. Albertson	85	90	1881	Caldwell, N. Y.	Do.
46291	Canal boat	J. Sanford Potter	114	108	1879	Fort Edward, N. Y.	Plattaburg, N. Y.
46262	do	J. F. and E. Fountain	98	93	1881	Dunham Basin, N. Y.	Do.
46282	do	J. and J. Miller	310	310	1893	Whitehall, N. Y.	Albany, N. Y.
46452	Barge	Jackson	105	100	1890	Orange, Tex.	Galveston, Tex.
46277	Scow	Jack	12	12	1897	Brooklyn, N. Y.	New York, N. Y.
46500	do	Jack	13	13	1897	Blaine, Wash.	Port Townsend, Wash.
46530	do	Jacket	87	83	1892	Anacortes, Wash.	Do.
46379	Barge	Jacob Dahlman	148	141	1853	Astoria, N. Y.	New York, N. Y.
45090	do	Jacob Duryee	133	133	1881	New York, N. Y.	Bridgeport, Conn.
46548	Canal boat	Jacob Hartell, sr	103	98	1883	Sweet Home, N. Y.	New York, N. Y.
46332	do	Jacob Rice	13	13	1899	Fort Edward, N. Y.	Albany, N. Y.
46525	Scow	James	95	91	1897	Anacortes, Wash.	Port Townsend, Wash.
46498	Canal boat	James Adams	116	110	1879	Whitehall, N. Y.	Plattaburg, N. Y.
46267	do	James Avorill, jr	192	192	1898	Champlain, N. Y.	Do.
46529	Barge	James Bnizer	134	134	1853	South Rondout, N. Y.	New York, N. Y.
45839	do	James Cogswell	112	107	1891	Hoboken, N. J.	Albany, N. Y.
46288	Canal boat	James Comfort	191	181	1867	Fort Ann, N. Y.	Plattaburg, N. Y.
45392	Barge	James Cottingham	103	98	1875	Newark, N. J.	New York, N. Y.
46135	Canal boat	James Dunn	122	117	1867	Whitehall, N. Y.	Albany, N. Y.
46384	do	James Gordon	103	98	1894	do	Plattaburg, N. Y.
46551	do	James Grady	110	110	1874	Tonawanda, N. Y.	Do.
46261	do	James Hillie	519	519	1895	Kingston, N. Y.	Albany, N. Y.
77200	Barge	James Hughes	122	116	1872	Perth Amboy, N. J.	Perth Amboy, N. J.
46012	Canal boat	James Hurley	153	131	1890	Landingville, Pa.	Bridgeport, Conn.
46519	Barge	James Kraft	144	137	1890	Brooklyn, N. Y.	New York, N. Y.
46275	do	James McMahon	99	94	1894	City Island, N. Y.	Philadelphia, Pa.
46325	Canal boat	James Molt	153	146	1853	Champlain, N. Y.	Plattaburg, N. Y.
45708	Barge	James Moncrief	197	187	1865	Nyack, N. Y.	Albany, N. Y.
45706	do	James Murray	105	99	1888	New Baltimore, N. Y.	Do.
46392	Canal boat	James Nolan	100	100	1853	Schuyleraville, N. Y.	Do.
45530	do	James Norton	102	97	1889	Reading, Pa.	Do.
46395	do	James O'Caïn	289	279	1899	Whitehall, N. Y.	Plattaburg, N. Y.
46540	Barge	James Redgan	105	100	1890	West New Brighton, N. Y.	New York, N. Y.
46438	Canal boat	James Ryan	337	327	1894	Tonawanda, N. Y.	Do.
46453	Barge	James Shevlin	99	94	1878	Rondout, N. Y.	Do.
46254	Canal boat	James Singleton	112	107	1-92	Dunham Basin, N. Y.	Albany, N. Y.
46443	do	James Storen	175	175	1867	Fort Ann, N. Y.	Do.
13839	Barge	James Veldren	107	102	1874	Tuckerton, N. J.	New York, N. Y.
46093	Canal boat	James D. Burroughs	397	397	1880	Whitehall, N. Y.	Plattaburg, N. Y.
46273	Barge	James L. Spraker	286	271	1873	Brooklyn, N. Y.	New York, N. Y.
46066	do	James E. English				New Baltimore, N. Y.	Albany, N. Y.

†Rebuilt, 1887.

UNRIGGED MERCHANT VESSELS OF THE UNITED STATES—Continued.

Official No.	Class.	Name of vessel.	Gross tonnage.	Net tonnage.	When built.	Where built.	Home port (where permanent document issues).
46278	Barge	James E. Mulholland	239	228	1850	Wilmington, Del.	New York, N. Y.
46276	do	James F. Murray	14	14	1896	Cincinnati, Ohio	Evansville, Ind.
46270	Canal boat	James G. Illaine	92	84	1830	Larrabee Point, Vt.	Plattsburg, N. Y.
46250	do	James H. Riley	119	113	1900	Whitehall, N. Y.	Do.
46267	do	James H. Robinson	97	92	1881	Fort Edward, N. Y.	Do.
46399	do	James H. Root, jr.	121	116	1889	Schuylerville, N. Y.	Albany, N. Y.
46435	do	James H. Quinn	122	116	1891	Whitehall, N. Y.	Plattsburg, N. Y.
13963	Barge	James L. Overton	36	27	1866	Astoria, N. Y.	New York, N. Y.
46371	Canal boat	James L. Ross	102	97	1887	Moses Kill, N. Y.	Plattsburg, N. Y.
46416	do	James M. Barrett	112	106	1890	Whitehall, N. Y.	Do.
46186	do	James P. Buck	91	86	1875	Durham Basin, N. Y.	Do.
46320	Barge	James S. Nolan	250	250	1899	Jersey City, N. J.	New York, N. Y.
46409	do	James S. Yonut	62	62	1896	Evansville, Ind.	Evansville, Ind.
46471	do	James T. Easton	270	270	1895	Elkton, Md.	Perth Amboy, N. J.
46345	Canal boat	James W. Burlleigh	98	94	1882	Ticonderoga, N. Y.	Plattsburg, N. Y.
46398	do	James W. Smith	103	98	1889	Moses Kill, N. Y.	Albany, N. Y.
46307	Snow	Jane	10	10	1896	Auscortee, Wash.	Port Townsend, Wash.
75027	Barge	Jane Grant	98	98	1842	Athens, N. Y.	New York, N. Y.
46139	do	Jane A. Robinson	188	179	1861	New Baltimore, N. Y.	Albany, N. Y.
46532	Canal boat	Jane M. Hutton	105	99	1889	Tonawanda, N. Y.	Plattsburg, N. Y.
46311	do	January	156	151	1881	Madison, Conn.	New York, N. Y.
46328	Snow	Jasper Murphy	153	145	1884	Brooklyn, N. Y.	Do.
12984	Barge	Jeanette	67	64	1856	Essex, Mass.	Do.
13111	do	Jeannie	103	98	1867	Newburg, N. Y.	Do.
46491	do	Jeff M.	60	60	1891	Muscataine, Iowa	Rock Island, Ill.
46445	Canal boat	Jeff Collins	124	124	1880	West Troy, N. Y.	New York, N. Y.
46446	Barge	Jefferson	271	271	1882	Lake Charles, La.	Galveston, Tex.
13072	do	Jennie	65	65	1874	Madison, Conn.	New York, N. Y.
46463	Canal boat	Jennie S.	97	92	1879	Whitehall, N. Y.	Plattsburg, N. Y.
4493	Barge	Jennie Boice	123	123	1881	South Rondout, N. Y.	New York, N. Y.
4584	Canal boat	Jennie Gray	146	139	1868	Rochester, N. Y.	Do.
46472	do	Jennie Libby	114	114	1886	Jersey City, N. J.	Do.
46485	Barge	Jennie B. Tolar	128	128	1895	Brooklyn, N. Y.	Do.
76143	do	Jennie E. Marshall	187	177	1884	Bethel, Del.	Norfolk, Va.
75149	do	Jennie E. Simmons	224	224	1871	Camden, N. J.	New York, N. Y.
46402	do	Jennie and Florence Cahill	168	161	1876	Landingville, Pa.	Do.
13335	do	Jeremiah	251	239	1883	Seaport, Me.	New London, Conn.
46495	do	Jerry	416	408	1898	Ballard, Wash.	Seattle, Wash.
46546	Canal boat	Jerry Baker	124	124	1880	Buffalo, N. Y.	Hartford, Conn.
46441	do	Jersey	148	148	1899	Brooklyn, N. Y.	New York, N. Y.
46361	Barge	Jersey City	108	106	1896	Brooklyn, N. Y.	Do.
46394	Snow	Jesse	111	106	1830	Jersey City, N. J.	Do.
46302	Barge	Jessie	148	148	1862	New Albany, Ind.	St. Louis, Mo.
46447	do	Jessie	148	141	1883	Rondout, N. Y.	New York, N. Y.
46482	Canal boat	Jessie Tyson	131	131	1896	Whitehall, N. Y.	Do.
46532	Barge	Jewel No. 2	38	38	1896	Leavenworth, Ind.	Evansville, Ind.
46521	Snow	Jewell	13	13	1898	Fairhaven, Wash.	Port Townsend, Wash.
77285	do	Jim	149	149	1889	Port Blakeley, Wash.	Seattle, Wash.
46328	Barge	Jim Hazard	196	196	1884	Metropolis, Ill.	St. Louis, Mo.
46488	Canal boat	Jimmie Follett	155	155	1897	Tonawanda, N. Y.	Buffalo, N. Y.
46516	Barge	Jim and Frank	275	275	1899	West New Brighton, N. Y.	New York, N. Y.
46512	Snow	John	8	8	1898	New Whatcom, Wash.	Port Townsend, Wash.
46523	Barge	John E.	247	247	1899	New York, N. Y.	New York, N. Y.
12993	do	John Anderson	49	47	1848	Hackensack, N. J.	Do.
46466	do	John Babcock	149	149	1894	Newburg, N. Y.	Do.
46279	Canal boat	John Barrett	127	127	1890	Whitehall, N. Y.	Do.
46111	Barge	John Boyd	78	78	1874	Beardstown, Ill.	Kansas City, Mo.
46436	Canal boat	John Brennan	111	106	1880	Oswego, N. Y.	Oswego, N. Y.
46309	Barge	John Christol	178	165	1882	Washington, N. C.	New York, N. Y.
46463	Canal boat	John Clune	118	112	1894	Tonawanda, N. Y.	Oswego, N. Y.
46319	do	John Clute	104	98	1882	Ticonderoga, N. Y.	Plattsburg, N. Y.
47442	do	John Colamer, jr.	103	98	1882	Northumberland, N. Y.	Albany, N. Y.
46099	Barge	John Crook	125	118	1871	Ithaca, N. Y.	New York, N. Y.
46396	Canal boat	John Davey	101	98	1889	Whitehall, N. Y.	Plattsburg, N. Y.
46326	do	John Donaghy	99	94	1890	do	Do.
46388	do	John Egan, jr.	101	96	1888	do	Albany, N. Y.
46363	Barge	John Ericson	105	100	1885	Brooklyn, N. Y.	New York, N. Y.
46515	Canal boat	John Gannon	103	98	1896	Whitehall, N. Y.	Plattsburg, N. Y.
13177	Barge	John Gibson	191	191	1864	Philadelphia, Pa.	Baltimore, Md.
46338	Canal boat	John Kelly	176	167	1883	Brooklyn, N. Y.	New York, N. Y.
46343	do	John McHain	92	87	1885	West Troy, N. Y.	Albany, N. Y.
46480	do	John McCaffrey	150	150	1884	Landingville, Pa.	New York, N. Y.
46475	Barge	John McDonald	143	143	1893	Kingston, N. Y.	Do.
46476	Canal boat	John McWilliams	161	161	1876	Landingville, Pa.	Do.
46279	Barge	John Mason	332	332	1833	New York, N. Y.	Do.
46448	Canal boat	John Minor, jr.	117	111	1890	Northumberland, N. Y.	Albany, N. Y.
13963	Barge	John Neilson	944	827	1849	Hoboken, N. J.	New York, N. Y.
46528	Canal boat	John Noonan	124	124	1888	Durhamville, N. Y.	Rochester, N. Y.
46318	do	John O'Neil	103	98	1882	Whitehall, N. Y.	Plattsburg, N. Y.

† Exempt, May 14, 1900.

UNRIGGED MERCHANT VESSELS OF THE UNITED STATES—Continued.

Official No.	Class.	Name of vessel.	Gross tonnage.	Net tonnage.	When built.	Where built.	Home port (where permanent document issued).
46424	Barge	John Towneand	46	46	1890	Somers Point, N. J.	Somers Point, N. J.
46377	Canal boat	John Tracey	107	107	1878	Fort Ann, N. Y.	Plattsburg, N. Y.
46556	Scow	John Tracey	230	230	1897	Port Richmond, N. Y.	New York, N. Y.
46146	Canal boat	John Wagman	91	91	1874	Fort Miller, N. Y.	Albany, N. Y.
46269	Barge	John Walsh	219	208	1880	Brooklyn, N. Y.	New York, N. Y.
46477	do	John Wilson, sr	275	275	1893	Rondout, N. Y.	Do.
45980	Scow	John A. Bouker No. 23	107	101	1871	do	Do.
46400	Canal boat	John A. Howe	99	94	1849	Orwell, Vt.	Plattsburg, N. Y.
76213	Barge	John A. McDougall	415	400	1873	Bangor, Mich.	Detroit, Mich.
46455	Canal boat	John B. Dixon	113	102	1840	North Bay, N. Y.	Oswego, N. Y.
46428	do	John B. Fisk	110	105	1890	Whitehall, N. Y.	Plattsburg, N. Y.
46293	do	John B. McRea	113	106	1881	Champlain, N. Y.	Do.
46342	do	John C. Thompson	101	96	1879	Ticonderoga, N. Y.	Do.
46040	Barge	John C. Wyman	268	254	1873	New Baltimore, N. Y.	Albany, N. Y.
46341	do	John D. Schoolmaker	257	257	1898	Elkton, Md.	New York, N. Y.
46324	do	John E. Berwind	164	158	1863	Landingville, Pa.	Do.
46417	Canal boat	John E. Singleton	117	112	1890	Whitehall, N. Y.	Albany, N. Y.
46323	do	John E. Stow, jr	96	91	1878	Northumberland, N. Y.	Do.
46496	Barge	John F. Rymer	167	139	1898	Brooklyn, N. Y.	New York, N. Y.
46449	do	John F. Mills	304	247	1900	New York, N. Y.	Do.
46487	Canal boat	John F. Norton	133	133	1880	Lockport, N. Y.	Do.
46370	do	John G. Boyd	103	98	1887	Whitehall, N. Y.	Albany, N. Y.
12373	Barge	John G. Dale	69	65	1863	Greenport, N. Y.	New York, N. Y.
45542	do	John G. White	130	123	1847	New York, N. Y.	Do.
46125	do	John H. Cordts	161	153	1873	Kingston, N. Y.	Do.
46429	Canal boat	John H. Crook	109	95	1890	Champlain, N. Y.	Plattsburg, N. Y.
46537	Barge	John H. Dwight	375	375	1898	Dutch Harbor, Alaska	St. Michael, Alaska.
46143	do	John H. Ganley	102	96	1876	Whitehall, N. Y.	Plattsburg, N. Y.
46327	do	John H. Ireland	104	99	1864	do	Albany, N. Y.
46329	do	John H. Myers	103	98	1841	Orwell, Vt.	Plattsburg, N. Y.
46499	do	John H. Neville	158	149	1896	Watervliet, N. Y.	New York, N. Y.
46368	do	John H. Pettinger	96	91	1887	Champlain, N. Y.	Plattsburg, N. Y.
45280	do	John H. Roberts	106	106	1864	Lockport, N. Y.	Albany, N. Y.
46449	Barge	John J. Barlee	410	397	1893	Port Richmond, N. Y.	New York, N. Y.
46531	Canal boat	John J. Fallon	108	99	1899	Whitehall, N. Y.	Albany, N. Y.
46533	Scow	John J. Luby	283	283	1898	South Rondout, N. Y.	New York, N. Y.
46536	Barge	John J. Mitchell	80	80	1898	St. Michael, Alaska	St. Michael, Alaska.
46434	Canal boat	John K. Post	111	105	1879	Fulton, N. Y.	Oswego, N. Y.
46316	do	John L. Cory	115	109	1897	Whitehall, N. Y.	Plattsburg, N. Y.
46563	do	John L. Hyde	116	110	1880	Lockport, N. Y.	Do.
49134	Barge	John L. Patchin	854	839	1873	Newburgh, N. Y.	New York, N. Y.
46483	do	John L. Quigley	279	279	1896	Port Richmond, N. Y.	Do.
46467	do	John M. Wheeler	289	289	1889	Rondout, N. Y.	Do.
46256	Canal boat	John R. Durkee	115	109	1870	Fort Ann, N. Y.	Do.
46375	do	John R. Myers	102	97	1887	Champlain, N. Y.	Plattsburg, N. Y.
46614	Barge	John S. Conaheer	195	195	1890	South Rondout, N. Y.	New York, N. Y.
46545	do	John S. Thompson	239	239	1894	Rondout, N. Y.	Do.
46522	do	John W. Burton	20	20	1894	Fort Smith, Ark.	Memphis, Tenn.
46422	Canal boat	John W. Clark	99	94	1890	Champlain, N. Y.	Plattsburg, N. Y.
46543	Barge	John W. Conley	141	119	1887	Buffalo, N. Y.	New York, N. Y.
46274	Canal boat	John W. Eddy	88	79	1840	Whitehall, N. Y.	Do.
46303	do	John W. Hussey	107	102	1882	Orwell, Vt.	Albany, N. Y.
46121	do	John W. Taylor	98	93	1875	Whitehall, N. Y.	Do.
53256	Barge	JOHN SCOTT RUSSELL	1,192	1,132	1889	Duluth, Minn.	Duluth, Minn.
46297	Canal boat	John Thomas Rubey	113	107	1879	Port Edward, N. Y.	Plattsburg, N. Y.
46159	do	Johnnie Gilligan	109	104	1878	Whitehall, N. Y.	Do.
46127	Barge	Johnston	286	272	1875	Jersey City, N. J.	New York, N. Y.
46683	Canal boat	Jones Bros	129	129	1873	Ithaca, N. Y.	Do.
46444	do	Jordan	224	218	1892	Elkton, Md.	Do.
46141	do	Joseph Bell	93	88	1875	Moses Kill, N. Y.	Albany, N. Y.
46295	do	Joseph Bigelow	99	94	1881	Champlain, N. Y.	Plattsburg, N. Y.
46415	do	Joseph Lamountain	103	98	1890	do	Do.
46095	do	Joseph Lord	108	103	1874	Whitehall, N. Y.	Do.
46536	Barge	Joseph O'Donnell	320	320	1900	Port Richmond, N. Y.	New York, N. Y.
46301	Canal boat	Joseph Ogden	107	101	1862	Fort Ann, N. Y.	Do.
12960	Barge	Joseph Rogers	87	83	1861	Portland, Conn.	Newark, N. J.
75620	do	Joseph Souther	336	336	1874	Thomaston, Me.	Savannah, Ga.
46479	do	Joseph Stickney	222	222	1894	South Rondout, N. Y.	New York, N. Y.
46381	Canal boat	Joseph Swift	101	96	1858	Whitehall, N. Y.	Plattsburg, N. Y.
46401	Barge	Joseph A. Aliore	103	98	1880	Champlain, N. Y.	Do.
46314	Canal boat	Joseph D. Tucker	106	101	1870	Brooklyn, N. Y.	New York, N. Y.
46469	Barge	Joseph K. Wells	163	163	1892	Elizabethport, N. J.	Do.
46403	do	Joseph P. Steffy	262	262	1897	Alzey, Ky.	Evansville, Ind.
46497	do	Joseph P. Tucker	289	289	1892	Camden, N. J.	Philadelphia, Pa.
46504	do	Joseph T. Pearson	841	841	1896	Elkton, Md.	Do.
46517	Canal boat	Joseph W. Stone	116	110	1896	Whitehall, N. Y.	Plattsburg, N. Y.
46300	Barge	Josie	197	197	1882	Grafton, Ill.	St. Louis, Mo.
46459	do	Josie	11	11	1895	La Crosse, Wis.	La Crosse, Wis.

† Formerly barge 103.

† Whaleback.

UNRIGGED MERCHANT VESSELS OF THE UNITED STATES—Continued.

Official No.	Class.	Name of vessel.	Gross tonnage.	Net tonnage.	When built.	Where built.	Home port (where permanent document issued).
46454	Barge	Josie D.	18	18	1894	Guttenberg, Iowa.	La Crosse, Wis.
46060	do	Josie C. Williams.	177	168	1873	Essex, Conn.	Hartford, Conn.
46431	Canal boat	Josie E. Thorp.	46	82	1887	Fort Miller, N. Y.	Plattsburg, N. Y.
45517	Scow	Joubert.	136	136	1900	Duluth, Minn.	Duluth, Minn.
45566	do	Juan de Fuca.	5	5	1896	Port Angeles, Wash.	Port Angeles, Wash.
46510	do	Judy.	97	97	1898	Seattle, Wash.	Seattle, Wash.
46441	Barge	Julia.	230	230	1892	Lake Charles, La.	Galveston, Tex.
46409	do	Julia.	97	92	1887	Mobile, Ala.	Mobile, Ala.
46480	do	Julia.	29	29	1891	Hopfield, Ark.	Memphis, Tenn.
46307	Canal boat	Julia E. Tyler.	99	94	1888	Orwell, Vt.	Albany, N. Y.
46330	do	Julia LaFontain.	104	99	1884	St. Albans, Vt.	Plattsburg, N. Y.
46307	do	Julian D. Fairchild.	136	136	1880	Fulton, N. Y.	Oswego, N. Y.
46191	do	Julius Fulton, jr.	98	93	1877	Schuylersville, N. Y.	Plattsburg, N. Y.
46107	Barge	July.	127	121	1872	Brooklyn, N. Y.	New York, N. Y.
46317	do	Junbo.	77	73	1882	Lyme, Conn.	Buffalo, N. Y.
46501	Scow	Junbo.	69	69	1897	Scamahoon, Wash.	Port Townsend, Wash.
46502	Barge	Junbo.	91	91	1889	Evansville, Ind.	Evansville, Ind.
46542	do	Junbo.	21	21	1898	Cedar Keys, Fla.	Cedar Keys, Fla.
46106	do	June.	115	109	1873	Brooklyn, N. Y.	New York, N. Y.
46451	do	June Fly.	23	23	1893	Put in Bay, Ohio.	Sandusky, Ohio.
46259	do	June.	254	254	1879	Bath, Me.	New York, N. Y.
46539	do	June.	33	33	1899	Manchester, Ohio.	Evansville, Ind.
46544	do	June.	32	32	1898	Glendale, W. Va.	Wheeling, W. Va.
46310	Scow	Jupiter.	99	99	1872	Hilton Head, S. C.	New York, N. Y.
46316	Canal boat	Jupiter.	125	119	1875	Buffalo, N. Y.	Do.
46363	Barge	Jupiter.	247	239	1862	Baltimore, Md.	Baltimore, Md.
46478	do	Jupiter.	346	346	1896	Elkton, Md.	Philadelphia, Pa.
46410	Canal boat	Justus Miller.	104	99	1848	Orwell, Vt.	Burlington, Vt.
46484	do	Justus Tryon.	109	109	1881	Fort Ann, N. Y.	New York, N. Y.
K.							
47152	Barge	Kansas City.	132	93	1897	Baltimore, Md.	Baltimore, Md.
47143	do	Kate.	36	36	1892	Leclaire, Iowa.	Rock Island, Ill.
47155	do	Kate.	282	269	1894	Gildersleeve, Conn.	Hartford, Conn.
47157	Scow	Kate.	8	8	1898	New Whatcom, Wash.	Port Townsend, Wash.
47148	Canal boat	Kate McCaffrey.	167	167	1888	Landingville, Pa.	New York, N. Y.
47126	do	Kate.	108	103	1881	Northumberland, N. Y.	Plattsburg, N. Y.
47134	Barge	Katharina.	94	94	1896	Stillwater, Minn.	St. Paul, Minn.
47162	Scow	Katherine C. Fox.	176	176	1867	South Rondout, N. Y.	Perth Amboy, N. J.
47168	Barge	Kathlene Bawn.	482	482	1897	Buffalo, N. Y.	Buffalo, N. Y.
47135	Scow	Katie.	160	133	1890	Brooklyn, N. Y.	New York, N. Y.
47159	do	Katie.	5	5	1896	Beach, Wash.	Port Townsend, Wash.
47129	Canal boat	Katie Bartholomew.	101	96	1882	Weathaven, Vt.	Plattsburg, N. Y.
47134	do	Katie Buel.	102	97	1889	Fort Edward, N. Y.	Do.
47147	do	Katie Flood.	150	150	1896	Champlain, N. Y.	New York, N. Y.
47144	do	Katie Hadcock.	135	129	1880	Lockport, N. Y.	Do.
47140	do	Katie Harney.	100	95	1891	Whitehall, N. Y.	Albany, N. Y.
47151	do	Katie McGovern.	174	174	1888	Schuykill Haven, Pa.	New York, N. Y.
47146	Barge	Katie McLain.	238	238	1893	Perth Amboy, N. J.	Do.
47148	Canal boat	Katie O'Donnell.	166	166	1847	Landingville, Pa.	Do.
47091	Barge	Katinka.	115	115	1871	Madison, Ind.	Galveston, Tex.
47141	do	Katrina.	23	23	1891	Hermann, Mo.	St. Louis, Mo.
47122	Canal boat	Katy Fox.	123	123	1872	Landingville, Pa.	Albany, N. Y.
47165	Barge	Kelsey.	203	203	1892	Port Richmond, N. Y.	New York, N. Y.
47159	do	Kenny Boys.	275	275	1894	Rondout, N. Y.	Do.
47184	do	Kentucky.	14	14	1899	Spottsville, Ky.	Evansville, Ind.
47168	Scow	Kerry No. 1.	48	48	1900	Seattle, Wash.	Seattle, Wash.
47167	do	Kerry No. 2.	48	48	1900	do.	Do.
47142	Barge	Keystone.	168	161	1891	Port Richmond, N. Y.	New York, N. Y.
47139	Canal boat	Kilby J. Biglow.	101	96	1891	Champlain, N. Y.	Plattsburg, N. Y.
47154	Scow	King.	12	12	1897	Blaine, Wash.	Port Townsend, Wash.
47137	Barge	Kingston.	98	93	1891	Weehawken, N. J.	New York, N. Y.
47168	do	Kinkora.	438	406	1900	Elizabeth, N. J.	Do.
14411	do	Kinston.	63	63	1883	Newbern, N. C.	Edenton, N. C.
47128	do	Kittery.	86	81	1891	Boston, Mass.	Boston, Mass.
47180	Scow	Klondike.	75	75	1898	Fairhaven, Wash.	Port Townsend, Wash.
47161	Barge	Klondyke.	81	81	1898	Leavenworth, Ind.	Evansville, Ind.
47145	do	Klickerbocker.	2,381	2,381	1893	Bath, Me.	Bath, Me.
47158	do	Knowva.	22	22	1898	Spottsville, Ky.	Evansville, Ind.
14508	do	Kodiak.	405	385	1861	Kast Machias, Me.	Bath, Me.
47136	do	Koal Kabin.	567	567	1882	Ludington, Mich.	Cleveland, Ohio.
L.							
48548	Canal boat	L. Brainard.	102	97	1883	Champlain, N. Y.	Plattsburg, N. Y.
48543	do	L. A. Clemons.	107	102	1891	do.	Do.
48545	do	L. E. Danforth.	99	94	1842	Fort Edward, N. Y.	Do.
48568	do	L. D. Larkin.	103	98	1889	Whitehall, N. Y.	Do.
48577	Barge	L. H. Bristol.	268	276	1868	New Haven, Conn.	New Haven, Conn.
48546	Canal boat	L. M. Howland.	106	100	1881	Fort Edward, N. Y.	Plattsburg, N. Y.
48614	do	L. P. Child.	152	152	1895	Lewisburg, Pa.	New York, N. Y.

† Exempt, November 28, 1899.

UNRIGGED MERCHANT VESSELS OF THE UNITED STATES—Continued.

Official No.	Class.	Name of vessel.	Gross tonnage.	Net tonnage.	When built.	Where built.	Home port (where permanent document issued).
48613	Canal boat	L. R. Barrett	124	124	1889	Whitehall, N. Y.	New York, N. Y.
48372	do	L. W. Beecher	98	93	1888	do	Plattsburg, N. Y.
48259	do	L. J. N. Stark	69	69	1868	do	Do.
48576	Barge	L. and W. B. Coal Co. No. 29	153	145	1887	Noank, Conn.	New York, N. Y.
48576	do	L. and W. B. Coal Co. No. 30	180	152	1887	do	Do.
48564	do	La Bretagne	214	207	1887	Brooklyn, N. Y.	Do.
48464	do	Lackawanna	277	263	1873	New Baltimore, N. Y.	Do.
14741	Lighter	Lady Ellen	178	178	1858	Dorchester, N. J.	Boston, Mass.
48599	Barge	Lake Worth	149	142	1891	Brooklyn, N. Y.	New York, N. Y.
48570	do	Lamokin	123	116	1887	Elizabethport, N. J.	Do.
48540	do	Lancaster	292	285	1881	Brooklyn, N. Y.	Do.
48536	do	Laputa	102	97	1881	Fall River, Mass.	Fall River, Mass.
48555	do	Larry	40	40	1880	Davenport, Iowa	Burlington, Iowa
48601	do	Latrobe	357	354	1881	Brooklyn, N. Y.	New York, N. Y.
57370	do	Laura	176	176	1857	Athens, N. Y.	Do.
48582	Canal boat	Laura Callanan	107	101	1889	Schuylerville, N. Y.	Albany, N. Y.
48637	Barge	Laura Ramsey	125	119	1890	East Boston, Mass.	Boston, Mass.
48571	do	Lawrence	164	156	1887	Elizabeth, N. J.	New York, N. Y.
48651	do	Lawrence Redican	273	273	1899	West New Brighton, N. Y.	Do.
48559	do	Leila	182	182	1888	Madison, Ind.	St. Louis, Mo.
48650	do	Lena	146	140	1900	Brooklyn, N. Y.	New York, N. Y.
48650	do	Lena R. Kaplan	75	72	1878	Greenport, N. Y.	Boston, Mass.
48629	Canal boat	Len Bunzey	99	94	1874	Phoenix, N. Y.	Albany, N. Y.
48656	Barge	Len Shutt	19	19	1899	Ashbyburg, Ky.	Evansville, Ind.
48653	do	Lenola	432	403	1900	Camden, N. J.	New York, N. Y.
48581	do	Leo	867	824	1888	Brooklyn, N. Y.	Do.
48593	do	Leo	410	398	1880	Haverstraw, N. Y.	Do.
48596	Canal boat	Leo C. Baudett	103	99	1891	Champlain, N. Y.	Plattsburg, N. Y.
48622	do	Leon Robert	111	105	1896	do	Do.
48549	do	Le Roy Clark	107	101	1883	do	Do.
48574	Barge	Leslie E. Rogers	127	121	1888	Rondout, N. Y.	New York, N. Y.
48544	Canal boat	Leslie W. Russell	100	96	1882	Whitehall, N. Y.	Albany, N. Y.
48585	do	Lewis Stewart	124	118	1889	Northumberland, N. Y.	Do.
48573	do	Lewis B. Wagman	107	120	1888	Moses Kill, N. Y.	Plattsburg, N. Y.
48600	do	Lewis H. Ross	103	98	1891	Champlain, N. Y.	Do.
48657	Barge	Lewis Van Epps	414	414	1884	Jersey City, N. J.	New York, N. Y.
48615	do	Lewisburg	181	181	1882	Lewisburg, Pa.	Do.
48541	do	Lewiston	123	117	1881	Brooklyn, N. Y.	Do.
48649	do	Lewiston	410	410	1899	do	Do.
48628	do	Liberty	28	28	1894	Hennepin, Ill.	Peoria, Ill.
48657	do	Lida	107	107	1896	Leavenworth, Ind.	Evansville, Ind.
48500	Scow	Lillian	112	112	1887	Brooklyn, N. Y.	New York, N. Y.
48612	Barge	Lillie C. Hart	120	120	1895	do	Do.
48639	Scow	Lilly	7	7	1897	Whalecom, Wash.	Port Townsend, Wash.
48241	Barge	Lilly A. Goddard	338	322	1854	New Baltimore, N. Y.	New York, N. Y.
48642	do	Lilly B. Dalley	210	210	1899	South Rondout, N. Y.	Do.
48532	do	Lily	24	24	1879	Lancaster, Ill.	St. Louis, Mo.
48638	do	Lily	63	63	1899	Hawesville, Ky.	Evansville, Ind.
140829	do	Lily	49	49	1888	Winona, Minn.	St. Paul, Minn.
48616	do	Linlithgo	297	297	1899	Port Richmond, N. Y.	New York, N. Y.
48645	do	Lion	11	11	1897	Alexandria Bay, N. Y.	Cape Vincent, N. Y.
48609	do	Little Ben	155	155	1893	Rock Island, Ill.	La Crosse, Wis.
48644	do	Little Dewdrop	22	22	1896	Cincinnati, Ohio	Evansville, Ind.
48542	do	Little Falls	116	110	1881	Brooklyn, N. Y.	New York, N. Y.
48584	do	Little Gate	356	355	1889	Rock Island, Ill.	Burlington, Iowa
48635	do	Little Gem Theater	21	21	1895	Pittsburg, Pa.	Evansville, Ind.
48508	do	Little Gold Dust	252	253	1877	Jeffersonville, Ind.	St. Louis, Mo.
48643	do	Little Morris	79	79	1899	Leavenworth, Ind.	Evansville, Ind.
48569	do	Livingston	202	195	1887	Elizabethport, N. J.	New York, N. Y.
48188	Canal boat	Lizzie	114	110	1863	Chester, Pa.	New Haven, Conn.
48610	Barge	Lizzie	241	235	1887	Brooklyn, N. Y.	Do.
48624	do	Lizzie	261	247	1897	Gildersleeve, Conn.	Hartford, Conn.
48598	do	Lizzie D.	48	48	1891	Detroit, Mich.	Detroit, Mich.
48535	Canal boat	Lizzie Evans	117	111	1880	Whitehall, N. Y.	New York, N. Y.
48640	do	Lizzie Harvey	151	151	1893	Durhamville, N. Y.	Perth Amboy, N. J.
48625	Barge	Lizzie A. Farrell	179	179	1898	Perth Amboy, N. J.	Do.
42664	do	Lockport	123	90	1881	Brooklyn, N. Y.	New York, N. Y.
48662	Canal boat	Lockport	222	213	1892	Elkton, Md.	Do.
48631	Scow	Lockwood VIII	148	148	1898	Seattle, Wash.	Seattle, Wash.
48630	do	Lockwood X	16	16	1897	do	Do.
48565	Barge	Locust Valley	110	105	1887	Brooklyn, N. Y.	New York, N. Y.
48611	do	Lola T.	217	207	1894	Lake Charles, La.	Galveston, Tex.
4514	do	Lola	89	66	1858	Millville, N. J.	New York, N. Y.
48655	do	Lone Star	24	24	1899	New Albany, Ind.	Evansville, Ind.
48528	do	Long Island	117	117	1879	Brooklyn, N. Y.	New York, N. Y.
48648	do	Lora	23	23	1897	Spottsville, Ky.	Evansville, Ind.

¹ Formerly barge Six Sisters.
² Formerly st. p. Lotus.

³ Formerly barge Harriaburg.
⁴ Formerly barge Crisis.

¹ Abandoned June 30, 1900.
² Exempt April 7, 1900.

UNRIGGED MERCHANT VESSELS OF THE UNITED STATES—Continued.

Official No.	Class.	Name of vessel.	Gross tonnage.	Net tonnage.	When built.	Where built.	Home port (where permanent document issued).
48447	Barge	Lorena	145	138	1872	Newburg, N. Y.	New York, N. Y.
48496	Canal boat	Loretta	112	107	1875	Whitehall, N. Y.	Plattsburg, N. Y.
48554	Barge	Loretto	430	398	1900	Elizabeth, N. J.	New York, N. Y.
48547	do	Lottie	5	5	1848	Havana, Ill.	St. Louis, Mo.
14866	do	Lottie E. Cook	82	78	1887	Newburyport, Mass.	New York, N. Y.
48608	Canal boat	Lottie J. Sanders	115	109	1881	Northumberland, N. Y.	Albany, N. Y.
48621	Barge	Louie H.	323	307	1884	Sikee, Sweden	Wilmington, N. C.
48661	Canal boat	Louis Bossert	104	99	1887	Westhaven, Vt.	Plattsburg, N. Y.
48641	do	Louis Kelise	15	15	1897	Little Rock, Ark.	Memphis, Tenn.
48618	Barge	Louis O'Donnell	204	204	1898	Jersey City, N. J.	New York, N. Y.
48627	Canal boat	Louis B. Tucker	361	361	1895	Elkton, Md.	Philadelphia, Pa.
36293	do	Louis and Charles	119	119	1868	Fulton, N. Y.	Oswego, N. Y.
48632	Barge	Louisa	247	234	1898	Gilderleeve, Conn.	Hartford, Conn.
57371	Canal boat	Louisa C.	217	206	1861	New Baltimore, N. Y.	New York, N. Y.
4857	do	Louise	57	54	1887	Mobile, Ala.	Mobile, Ala.
48605	do	Louise	159	159	1893	Hastings, Minn.	St. Paul, Minn.
48626	Scow	Louise	183	183	1897	Perth Amboy, N. J.	Perth Amboy, N. J.
48639	Barge	Louise	525	525	1896	Pittsburg, Pa.	Evansville, Ind.
48607	do	Lucien W. Lee	193	183	1893	Lake Charles, La.	Galveston, Tex.
48623	do	Lucy	179	165	1897	Gilderleeve, Conn.	Hartford, Conn.
48632	do	Lucy Hughes	278	268	1899	Roudout, N. Y.	Perth Amboy, N. J.
48641	do	Ludlow	413	413	1899	Brooklyn, N. Y.	New York, N. Y.
140706	do	Luella	181	181	1884	Pracott, Wis.	St. Paul, Minn.
48617	Canal boat	Luke Tryon	141	141	1892	Troy, N. Y.	New York, N. Y.
48634	Barge	Lula	50	50	1895	Troy, Ind.	New York, N. Y.
48633	do	Luzon	26	26	1897	Madison, Ind.	Do.
48497	do	Lynia L. Mackey	184	175	1872	Newburg, N. Y.	New York, N. Y.
48529	Canal boat	Lynnan Hall	105	100	1876	Fort Ann, N. Y.	Plattsburg, N. Y.
48594	Barge	Lynnan Crothers	107	102	1873	Ithaca, N. Y.	Oswego, N. Y.
48432	Canal boat	Lynnan E. Bowron	116	110	1873	Whitehall, N. Y.	Plattsburg, N. Y.
48638	Barge	Lynn	539	539	1898	San Francisco, Cal.	St. Michael, Alaska
48591	do	Lyons	413	402	1890	Brooklyn, N. Y.	New York, N. Y.
M.							
51229	Barge	M.	214	214	1892	Lake Charles, La.	Galveston, Tex.
51299	Canal boat	M. Doran	132	132	1894	Durhamville, N. Y.	Buffalo, N. Y.
51267	do	M. Tracy	156	156	1896	Whitehall, N. Y.	New York, N. Y.
51152	Barge	M. A. Slavin	417	402	1884	Brooklyn, N. Y.	Do.
51149	Canal boat	M. D. Johnson	103	98	1883	Fort Ann, N. Y.	Plattsburg, N. Y.
51148	do	M. J. Brassard	102	97	1883	Champlain, N. Y.	Do.
51158	do	M. J. Costello	103	98	1884	Whitehall, N. Y.	Do.
51264	Barge	M. J. O'Donnell	283	283	1895	Port Richmond, N. Y.	New York, N. Y.
51187	do	M. H. Fuller	423	421	1889	New Haven, Conn.	New Haven, Conn.
51367	do	M. P. Smith	166	166	1900	Brooklyn, N. Y.	New York, N. Y.
51326	do	M. Albert Scull	207	207	1890	Roudout, N. Y.	Do.
51337	do	M. Walton Trader	87	87	1896	Clarington, Ohio.	Wheeling, W. Va.
51231	Canal boat	Mabel	93	88	1880	Whitehall, N. Y.	Plattsburg, N. Y.
51250	Barge	Mabel	39	39	1892	Reade Landing, Minn.	La Crosse, Wis.
51347	Canal boat	Mabel D. Stanton	113	109	1893	Tonawanda, N. Y.	Plattsburg, N. Y.
51242	Barge	Mac	299	299	1888	Lechairs, Iowa	Rock Island, Ill.
51212	Canal boat	Macedon	203	193	1890	Elkton, Md.	New York, N. Y.
51211	Barge	McLean No. 1	72	72	1892	Cedar Bayou, Tex.	Galveston, Tex.
51369	Canal boat	McNail Bros	104	99	1889	Tonawanda, N. Y.	Plattsburg, N. Y.
51267	Scow	Madge	202	202	1896	Perth Amboy, N. J.	Perth Amboy, N. J.
51236	Barge	Madison	310	310	1893	Lake Charles, La.	Galveston, Tex.
110264	do	Magdalen	312	302	1878	Dorchester County, Md.	New York, N. Y.
51321	Scow	Maggie	5	5	1897	Fairhaven, Wash.	Port Townsend, Wash.
51173	Canal boat	Maggie Bergen	101	96	1888	West Troy, N. Y.	Albany, N. Y.
51276	Barge	Maggie Donaldson	356	355	1906	Elkton, Md.	Philadelphia, Pa.
51352	do	Maggie Harrington	230	230	1897	Port Richmond, N. Y.	New York, N. Y.
51273	do	Maggie McLain	238	228	1894	Perth Amboy, N. J.	Do.
51269	do	Maggie Moore	234	234	1890	South Roudout, N. Y.	Perth Amboy, N. J.
51350	Scow	Maggie J. Leach	283	283	1898	Roudout, N. Y.	New York, N. Y.
17008	Barge	Magnet	106	101	1861	Newark, N. J.	Do.
51239	do	Magnet	183	183	1893	Noank, Conn.	Do.
50561	do	Magnolia	286	253	1868	Chester, Pa.	Do.
51302	do	Magnolia	378	376	1898	Elkton, Md.	Philadelphia, Pa.
51325	do	Magnolia	59	59	1898	Baxter Springs, Kans.	Memphis, Tenn.
51113	Scow	Maine	92	84	1880	Brooklyn, N. Y.	New York, N. Y.
51272	Barge	Maine	167	143	1900	do	Do.
51247	do	Majestic	285	285	1894	Gilderleeve, Conn.	Do.
51277	do	Majestic	378	373	1896	Elkton, Md.	Philadelphia, Pa.
51340	do	Majestic	410	410	1899	Brooklyn, N. Y.	New York, N. Y.
51354	do	Malone	148	129	1899	Elizabeth, N. J.	Do.
51148	Canal boat	Malvina St. Clair	108	97	1882	Westhaven, Vt.	Plattsburg, N. Y.
51301	Scow	Mame	8	8	1896	Anacortes, Wash.	Port Townsend, Wash.
51238	Barge	Mamie	283	270	1899	Gilderleeve, Conn.	Hartford, Conn.

¹Formerly Swedish bark Verdandi.

²Formerly canal boat G. W. Reynolds.

³Formerly barge Simeon Watson.

⁴Formerly schooner Robert H. Mitchell.

UNRIGGED MERCHANT VESSELS OF THE UNITED STATES—Continued.

Official No.	Class.	Name of vessel.	Gross tonnage.	Net tonnage.	When built.	Where built.	Home port (where permanent document issued).
51315	Canal boat	Mamie Doherty	156	155	1898	Watervliet, N. Y.	New York, N. Y.
51311	Barge	Mamie Fahy	294	294	1899	Rondout, N. Y.	Do.
51365	Canal boat	Mamie Petrie	122	122	1890	Buffalo, N. Y.	Hartford, Conn.
51296	Barge	Mamie G. Flynn	216	216	1897	Rondout, N. Y.	New York, N. Y.
51196	do	Manco	159	169	1889	Noank, Conn.	Do.
51190	do	Manhattan	181	161	1889	do	Do.
51297	do	Manilla	485	418	1898	do	Do.
51319	Scow	Maple	14	14	1898	Fairhaven, Wash.	Port Townsend, Wash.
51349	Barge	Mapleton	143	121	1899	Camden, N. J.	New York, N. Y.
51155	Canal boat	Marcello Jordan	103	98	1885	Whitehall, N. Y.	Albany, N. Y.
51358	Barge	Marcellus	285	285	1900	Port Richmond, N. Y.	New York, N. Y.
50970	Scow	March	128	124	1874	Brooklyn, N. Y.	Do.
51330	do	March	104	104	1895	Tacoma, Wash.	Tacoma, Wash.
51139	Canal boat	Marcia C. Currie	105	100	1881	Champlain, N. Y.	Plattsburg, N. Y.
51788	Barge	Margaret	175	175	1885	Newark, N. J.	Newark, N. J.
51323	Dredge	MARGARET	338	338	1899	Philadelphia, Pa.	Philadelphia, Pa.
51215	Canal boat	Margaret F. Bigelow	104	99	1891	Champlain, N. Y.	Plattsburg, N. Y.
50869	do	Margaret Ann Cawley	138	128	1871	Schuylkill Haven, Pa.	Albany, N. Y.
92535	Barge	Margery	153	145	1893	Essex, Mass.	Glocester, Mass.
17589	do	Margie	159	153	1868	Eastport, Me.	New York, N. Y.
50358	do	Maria	110	110	1866	Newburg, N. Y.	Do.
51305	do	Maria	153	153	1896	Port Richmond, N. Y.	Do.
51327	do	Maria	49	49	1898	Mount Carmel, Ill.	Evansville, Ind.
51334	do	Maria T	182	142	1899	Brooklyn, N. Y.	New York, N. Y.
51204	Canal boat	Maria Dagwell	110	104	1890	Schuylersville, N. Y.	Albany, N. Y.
51308	Barge	Maria Dolores	333	310	1884	Manila, P. I.	Charleston, S. C.
51374	do	Marie	77	77	1898	Leavenworth, Ind.	Evansville, Ind.
51356	do	Marietta	313	261	1900	Baltimore, Md.	Baltimore, Md.
51232	Scow	Marion	134	127	1893	Rondout, N. Y.	New York, N. Y.
51244	do	Marion	162	152	1895	Perth Amboy, N. J.	Perth Amboy, N. J.
51285	Barge	Marion	361	309	1898	Gildersleeve, Conn.	New York, N. Y.
51316	do	Marion	178	165	1898	Tottenville, N. Y.	Do.
51270	do	Marion E. Bailey	204	204	1898	South Rondout, N. Y.	Do.
51271	do	Marjorie	300	300	1895	Elkton, Md.	Philadelphia, Pa.
51163	do	Mark	156	148	1880	Brooklyn, N. Y.	New York, N. Y.
51344	do	Market Boy	44	44	1895	Antioch, Ohio	Evansville, Ind.
51241	do	Mars	312	298	1891	Elkton, Md.	Philadelphia, Pa.
51256	do	Mars	51	51	1896	Newburyport, Mass.	Newburyport, Mass.
51192	do	Marshall	223	223	1899	Rondout, N. Y.	New York, N. Y.
51306	do	Martha	164	164	1898	New York, N. Y.	Do.
51141	Canal boat	Martha A. Higlow	103	98	1892	Champlain, N. Y.	Plattsburg, N. Y.
51137	do	Martha L. Schoolcraft	113	108	1881	do	Do.
51151	do	Martin Brodie	98	93	1883	do	Do.
51105	do	Martin Michael	118	118	1865	St. Louis, Mo.	St. Louis, Mo.
51318	do	Martin J. Mulqueen	118	112	1898	Whitehall, N. Y.	Plattsburg, N. Y.
50965	Barge	Marvin	274	261	1874	New Baltimore, N. Y.	New York, N. Y.
51016	Canal boat	Marvin Cross	104	99	1876	Whitehall, N. Y.	Plattsburg, N. Y.
51170	do	Marvin C. Palmer	123	117	1880	Schuylersville, N. Y.	New York, N. Y.
51187	do	Mary	104	98	1886	Whitehall, N. Y.	Plattsburg, N. Y.
51279	Barge	Mary	224	220	1897	Gildersleeve, Conn.	New York, N. Y.
51362	do	Mary	44	44	1899	Empire, Ohio	Wheeling, W. Va.
51009	Canal boat	Mary B.	99	94	1877	Whitehall, N. Y.	Plattsburg, N. Y.
90536	Barge	Mary C.	248	236	1873	Bordenstown, N. J.	Baltimore, Md.
51278	do	Mary Ewing	160	160	1863	Landingville, Pa.	Perth Amboy, N. J.
51117	Canal boat	Mary Gaffney	104	99	1898	Whitehall, N. Y.	Plattsburg, N. Y.
51265	Barge	Mary Garrett	187	187	1881	do	New York, N. Y.
51220	do	Mary Hagan	149	141	1886	Philadelphia, Pa.	Philadelphia, Pa.
51235	do	Mary Jane	18	18	1892	Put in Bay, Ohio	Sandusky, Ohio
50910	Canal boat	Mary Kelly	130	130	1873	Schuylkill Haven, Pa.	Philadelphia, Pa.
51268	Scow	Mary McLain	218	218	1893	Perth Amboy, N. J.	Perth Amboy, N. J.
51143	Canal boat	Mary Northrup	103	98	1861	Fort Ann, N. Y.	Plattsburg, N. Y.
51258	Barge	Mary Tryon	285	285	1893	Jersey City, N. J.	New York, N. Y.
50927	Canal boat	Mary A. Burroughs	98	93	1873	Whitehall, N. Y.	Plattsburg, N. Y.
50990	do	Mary A. Coffey	127	127	1873	Ithaca, N. Y.	New York, N. Y.
51312	Barge	Mary A. Daly	69	69	1898	Rising Sun, Ind.	Memphis, Tenn.
51174	Canal boat	Mary A. Kenney	102	97	1888	Whitehall, N. Y.	Plattsburg, N. Y.
51115	do	Mary A. Roberts	116	110	1890	Champlain, N. Y.	Do.
51317	do	Mary C. Groves	110	105	1896	Whitehall, N. Y.	Do.
51339	Barge	Mary C. McNally	379	379	1897	Elkton, Md.	Philadelphia, Pa.
51206	Canal boat	Mary C. Wight	117	112	1885	Whitehall, N. Y.	Plattsburg, N. Y.
51147	do	Mary E. Tucker	147	143	1876	Rochester, N. Y.	New York, N. Y.
51333	do	Mary J. Butler	134	134	1894	Durhamville, N. Y.	Do.
51266	do	Mary J. McCaffrey	166	166	1886	Landingville, Pa.	Do.
51311	Barge	Massland	302	302	1892	Elkton, Md.	Perth Amboy, N. J.
51240	do	Maecot	179	179	1893	Noank, Conn.	New York, N. Y.
50949	do	Massachusetts	370	287	1873	Newburgh, N. Y.	Philadelphia, Pa.

1 Formerly Spanish bark }
 2 Dos Hermanos.
 3 Maria Dolores.

UNRIGGED MERCHANT VESSELS OF THE UNITED STATES—Continued.

Official No.	Class.	Name of vessel.	Gross tonnage.	Net tonnage.	When built.	Where built.	Home port (where permanent document issues).
51226	Canal boat	Mathias W. Wood	135	129	1880	Lockport, N. Y.	New York, N. Y.
51164	do	Mattie V. Buell	109	95	1848	Whitchall, N. Y.	Plattsburg, N. Y.
51345	Barge	Matilda	244	270	1899	Gildersleeve, Conn.	Hartford, Conn.
51373	Canal boat	Matt McCormick	111	105	1880	Freemansburg, N. Y.	Plattsburg, N. Y.
91720	Scow	Mattabessett	77	73	1884	Portland, Conn.	Hartford, Conn.
51353	do	Matthew McLain	241	241	1898	Perth Amboy, N. J.	Perth Amboy, N. J.
51100	Canal boat	Mattie	109	95	1888	Whitchall, N. Y.	Plattsburg, N. Y.
51309	Barge	Mattie	56	56	1896	St. Louis, Mo.	Memphis, Tenn.
51248	do	Mattie B.	42	42	1899	Memphis, Tenn.	Do.
51242	do	Mattie Belle	147	147	1894	Mobile, Ala.	Mobile, Ala.
51259	Scow	Mattie and Willie	232	232	1893	Rondout, N. Y.	New York, N. Y.
51219	Canal boat	Maud	100	96	1879	Tkonderoga, N. Y.	Plattsburg, N. Y.
51248	do	Maud	103	98	1880	North Bay, N. Y.	Albany, N. Y.
51289	Scow	Maud	13	13	1897	Blaine, Wash.	Seattle, Wash.
51359	Barge	Maud	291	278	1890	Gildersleeve, Conn.	Hartford, Conn.
51310	do	Maud	161	161	1898	St. Michael, Alaska	Seattle, Wash.
51161	Canal boat	Maud S.	99	94	1884	Whitchall, N. Y.	Plattsburg, N. Y.
51341	Barge	Maurice Tracy	313	313	1899	New York, N. Y.	New York, N. Y.
50950	do	May	115	109	1873	Brooklyn, N. Y.	Do.
51261	Canal boat	May	109	108	1887	Landingville, Pa.	Do.
51290	Barge	May	5	5	1897	Logtown, Miss.	Shieldsboro, Miss.
51294	Scow	May No. 1	13	13	1896	Blaine, Wash.	Port Townsend, Wash.
51324	do	Mayflower	13	13	1897	do	Do.
51322	Barge	May Flower	44	44	1898	Evansville, Ind.	Seattle, Wash.
50366	Canal boat	Mechanic	199	199	1866	Ithaca, N. Y.	Evansville, Ind.
51361	Barge	Medford	456	417	1900	Elizabeth, N. J.	Albany, N. Y.
51224	Canal boat	Medina	222	213	1892	Elkton, Md.	New York, N. Y.
51331	Barge	Menominee	129	129	1889	West Superior, Wis.	Do.
50474	do	Merchant	248	236	1852	Coxsackie, N. Y.	Duluth, Minn.
51275	do	Mercury	337	337	1897	Elkton, Md.	Albany, N. Y.
51218	do	Merrimac	9	9	1895	Burlington, Iowa	Philadelphia, Pa.
51227	do	Messenger	177	177	1892	Noank, Conn.	Burlington, Iowa.
51194	do	Metropolis	160	160	1899	do	New York, N. Y.
51191	do	Metropolitan	380	367	1889	do	Do.
51140	Scow	Metuchen	158	152	1881	Brooklyn, N. Y.	Do.
51221	Barge	Mexico	223	223	1889	Orange, Tex.	Galveston, Tex.
51312	do	Mexico	380	380	1898	Pensacola, Fla.	New York, N. Y.
51357	do	Mexico	288	288	1900	Port Richmond, N. Y.	Do.
51368	do	Mexico	153	129	1900	Brooklyn, N. Y.	Do.
51164	do	Michael F. Joy	101	96	1887	Whitchall, N. Y.	Plattsburg, N. Y.
50820	Lighter	Michael W. Clark	35	33	1871	Federalburg, Md.	Philadelphia, Pa.
51303	Barge	Michigan	450	450	1898	Unalaska, Alaska	Seattle, Wash.
51291	do	Midas	149	149	1890	Noank, Conn.	New York, N. Y.
51188	do	Middlesex	123	117	1887	Elizabethport, N. J.	Do.
51248	do	Mikado	287	278	1895	West Bay City, Mich.	Cleveland, Ohio.
50475	do	Milan	180	171	1839	Sing Sing, N. Y.	Albany, N. Y.
51295	do	Mildred	147	147	1898	Seattle, Wash.	Seattle, Wash.
51198	do	Millie	153	145	1889	Brooklyn, N. Y.	New York, N. Y.
51195	do	Milton	162	162	1889	Noank, Conn.	Do.
51342	do	Milton	290	290	1899	Port Richmond, N. Y.	Do.
51307	do	Milwaukee	169	169	1898	Brooklyn, N. Y.	Do.
51332	do	Milwaukee	131	131	1891	Milwaukee, Wis.	Duluth, Minn.
51368	Canal boat	Mina	147	147	1881	Lockport, N. Y.	New York, N. Y.
51114	Barge	Minerva	467	467	1890	Brooklyn, N. Y.	Do.
51109	do	Minerva	241	241	1893	Baltimore, Md.	Baltimore, Md.
51288	do	Minerva	25	25	1898	Ballard, Wash.	Port Townsend, Wash.
51287	do	Mink	539	539	1898	San Francisco, Cal.	St. Michael, Alaska.
51371	do	Minneapolis	192	123	1900	Noank, Conn.	New York, N. Y.
51253	do	Minnesota	125	125	1895	Grand Forks, N. Dak.	Pembina, N. Dak.
51248	do	Minnie	155	147	1887	Brooklyn, N. Y.	New York, N. Y.
51364	Scow	Minnie	217	202	1900	Perth Amboy, N. J.	Perth Amboy, N. J.
51274	Barge	Minnie N. Saylor	283	283	1894	Elkton, Md.	Philadelphia, Pa.
51011	Canal boat	Minnie and Edith	95	90	1876	Orwell, Vt.	Plattsburg, N. Y.
50984	Barge	Minott F. Winch	645	630	1874	Portland, Conn.	New York, N. Y.
51293	Scow	Mirimichi	23	23	1897	Point Roberts, Wash.	Port Townsend, Wash.
51197	Barge	Mission	160	160	1889	Noank, Conn.	New York, N. Y.
51206	Canal boat	Miss George	143	136	1890	Buffalo, N. Y.	Buffalo, N. Y.
51106	Barge	Moccasin	58	58	1879	Newburyport, Mass.	Newburyport, Mass.
51320	do	Mocha	123	84	1898	Eddyville, N. Y.	New York, N. Y.
51112	Scow	Modoc	103	97	1880	Brooklyn, N. Y.	Do.
51189	Canal boat	Modoc	104	99	1874	Orwigsburg, Pa.	Philadelphia, Pa.
51281	Barge	Mohawk	180	164	1897	Noank, Conn.	New York, N. Y.
51356	do	Mohawk	414	414	1899	Brooklyn, N. Y.	Do.
51282	do	Mohegan	178	162	1897	Noank, Conn.	Do.
51298	Canal boat	Mollie Barton	154	151	1896	Watervliet, N. Y.	Do.
51314	Barge	Mollie Belle No. 2	48	48	1898	New Madrid, Mo.	Memphis, Tenn.
51216	do	Mona	254	254	1890	Beaumont, Tex.	Galveston, Tex.
51251	do	Monarch	675	655	1895	Brooklyn, N. Y.	New York, N. Y.

UNRIGGED MERCHANT VESSELS OF THE UNITED STATES—Continued.

Official No.	Class.	Name of vessel.	Gross tonnage.	Net tonnage.	When built.	Where built.	Home port (where permanent document issued).
51272	Canal boat	Monarch	133	133	1889	Whitehall, N. Y.	Plattsburg, N. Y.
51294	Barge	Monarch	153	153	1898	Banica, Cal.	San Francisco, Cal.
51346	do	Mondamin	157	157	1899	Owensboro, Ky.	Evansville, Ind.
50687	do	Monitor	120	114	1871	Brooklyn, N. Y.	New York, N. Y.
51237	do	Monroe	310	310	1893	Lake Charles, La.	Galveston, Tex.
50972	do	Montana	184	178	1873	Brooklyn, N. Y.	New York, N. Y.
51154	Scow	Montauk	107	101	1871	Rondout, N. Y.	Perth Amboy, N. J.
51363	Barge	Montauk	192	170	1900	Noank, Conn.	New York, N. Y.
51330	do	Montgomery	237	237	1900	Port Richmond, N. Y.	Do.
51165	do	Montrose	202	196	1887	Elizabethport, N. J.	Do.
51263	do	Moonlight	283	283	1893	South Rondout, N. Y.	Do.
50958	do	Mosaic	274	261	1874	New Baltimore, N. Y.	Do.
51193	do	Morgan	393	372	1889	Noank, Conn.	Do.
51210	Canal boat	Morgan Van Buren	119	114	1878	Fulton, N. Y.	Oswego, N. Y.
51184	do	Morgan L. Holmes	104	99	1868	Northumberland, N. Y.	Albany, N. Y.
51202	Barge	Morna	160	160	1890	Noank, Conn.	New York, N. Y.
51370	Canal boat	Morris Shean	115	115	1887	Middleport, N. Y.	Do.
51262	Barge	Morrisdale	107	107	1884	Champlain, N. Y.	Do.
51136	Canal boat	Moses Davis	116	110	1881	do	Plattsburg, N. Y.
16861	Barge	Moses G. Leonard	150	148	1853	Poughkeepsie, N. Y.	New York, N. Y.
51355	do	Mott Haven	105	105	1900	Weehawken, N. J.	Do.
51328	do	Mt. Carmel	33	33	1898	Terre Haute, Ind.	Evansville, Ind.
51234	do	Mt. Hosmer	6	6	1893	Lansing, Iowa	La Crosse, Wis.
51260	Canal boat	Muggins	155	155	1893	Hoboken, N. J.	New York, N. Y.
51283	Barge	Muney	234	220	1897	Noank, Conn.	Philadelphia, Pa.
51286	do	MUNOOK	383	355	1898	Elizabeth, N. J.	New York, N. Y.
51343	do	MUSIC	109	109	1898	Spottsville, Ky.	Evansville, Ind.
51284	do	Mutual	149	149	1897	Brooklyn, N. Y.	New York, N. Y.
50901	do	Myndert Starin	203	197	1878	Communipaw, N. J.	Do.
51225	Canal boat	Myron C. Tucker	117	112	1878	Rochester, N. Y.	Do.
51142	do	Myron D. Ingalsbe	118	112	1881	Fort Ann, N. Y.	Plattsburg, N. Y.
51291	Scow	Myrtle	13	13	1897	Blaine, Wash.	Port Townsend, Wash.
51228	Barge	Mystic	177	177	1892	Noank, Conn.	New York, N. Y.
51298	Scow	Mystic	10	10	1897	Blaine, Wash.	Seattle, Wash.
N.							
67368	Barge	N. & C. 8	126	85	1891	Berkley, Va.	Norfolk, Va.
67192	Canal boat	N. B. Cottrell	96	91	1876	Northumberland, N. Y.	Plattsburg, N. Y.
67255	Barge	N. C. Fonda	398	398	1893	Jersey City, N. J.	New York, N. Y.
52179	Canal boat	N. C. Nichols	72	72	1897	Whitehall, N. Y.	Plattsburg, N. Y.
52222	Barge	N. E. Edmunds	148	140	1853	Athens, N. Y.	Albany, N. Y.
52861	Canal boat	N. R. Moe	106	100	1873	Whitehall, N. Y.	New York, N. Y.
67382	Barge	N. A. T. & T. Co. No. 3	120	120	1897	St. Michael, Alaska	St. Michael, Alaska
67188	Scow	N. E. T. Co. No. 1	194	185	1881	New Haven, Conn.	New Haven, Conn.
67109	do	N. E. T. Co. No. 2	194	185	1881	do	Do.
67170	do	N. E. T. Co. No. 3	194	185	1881	do	Do.
67171	do	N. E. T. Co. No. 4	194	185	1881	do	Do.
67172	do	N. E. T. Co. No. 5	194	185	1881	do	Do.
67174	do	N. E. T. Co. No. 7	194	185	1881	do	Do.
67176	do	N. E. T. Co. No. 9	197	189	1881	do	Do.
67177	do	N. E. T. Co. No. 10	197	189	1881	do	Do.
67178	do	N. E. T. Co. No. 11	197	189	1881	do	Do.
67179	do	N. E. T. Co. No. 12	197	189	1881	do	Do.
67180	do	N. E. T. Co. No. 13	197	189	1881	do	Do.
67181	do	N. E. T. Co. No. 14	197	189	1881	do	Do.
67182	do	N. E. T. Co. No. 15	197	189	1881	do	Do.
67183	do	N. E. T. Co. No. 16	110	110	1881	do	Do.
67184	do	N. E. T. Co. No. 17	110	110	1881	do	Do.
67185	do	N. E. T. Co. No. 18	110	110	1881	do	Do.
67186	do	N. E. T. Co. No. 19	110	110	1881	do	Do.
67189	do	N. E. T. Co. No. 21	110	110	1881	do	Do.
67190	do	N. E. T. Co. No. 23	110	110	1881	do	Do.
67191	do	N. E. T. Co. No. 24	110	110	1881	do	Do.
67192	do	N. E. T. Co. No. 25	110	110	1881	do	Do.
67193	do	N. E. T. Co. No. 26	110	110	1881	do	Do.
67194	do	N. E. T. Co. No. 27	110	110	1881	do	Do.
67195	do	N. E. T. Co. No. 28	110	110	1881	do	Do.
67197	do	N. E. T. Co. No. 30	110	110	1881	do	Do.
67199	do	N. E. T. Co. No. 32	197	189	1881	do	Do.
67200	do	N. E. T. Co. No. 33	197	189	1881	do	Do.
67201	do	N. E. T. Co. No. 34	197	189	1881	do	Do.
67202	do	N. E. T. Co. No. 35	197	189	1881	do	Do.
67203	do	N. E. T. Co. No. 36	197	189	1881	do	Do.
67205	do	N. E. T. Co. No. 38	197	189	1881	do	Do.
67206	do	N. E. T. Co. No. 39	197	189	1881	do	Do.
67207	do	N. E. T. Co. No. 40	197	189	1881	do	Do.
67208	do	N. E. T. Co. No. 41	197	189	1881	do	Do.
67210	do	N. E. T. Co. No. 43	197	189	1881	do	Do.
67211	do	N. E. T. Co. No. 44	197	189	1881	do	Do.

UNBIGGED MERCHANT VESSELS OF THE UNITED STATES—Continued.

Official No.	Class.	Name of vessel.	Gross tonnage.	Net tonnage.	When built.	Where built.	Home port (where present document issues).
67212	Scow	N. E. T. Co. No. 45	197	180	1881	New Haven, Conn.	New Haven, Conn.
67214	do	N. E. T. Co. No. 47	110	110	1881	do	Do.
67215	do	N. E. T. Co. No. 48	110	110	1882	do	Do.
67222	do	N. E. T. Co. No. 52	110	110	1882	do	Do.
67223	do	N. E. T. Co. No. 53	110	110	1882	do	Do.
67225	do	N. E. T. Co. No. 55	110	110	1882	do	Do.
67227	do	N. E. T. Co. No. 58	110	110	1882	do	Do.
67229	do	N. E. T. Co. No. 59	110	110	1882	do	Do.
67231	do	N. E. T. Co. No. 60	110	110	1882	do	Do.
67234	do	N. E. T. Co. No. 61	197	180	1882	do	Do.
67235	do	N. E. T. Co. No. 62	197	180	1882	do	Do.
67236	do	N. E. T. Co. No. 63	197	180	1882	do	Do.
67237	do	N. E. T. Co. No. 64	197	180	1882	do	Do.
67218	do	N. E. T. Co. Tender No. 1	65	65	1881	do	Do.
67226	do	N. E. T. Co. Tender No. 2	65	65	1882	do	Do.
67247	Barge	N. Y. P. & N. R. R. Barge No. 2	822	822	1885	South Amboy, N. J.	Philadelphia, Pa.
67248	do	N. Y. P. & N. R. R. Barge No. 3	771	771	1886	do	Do.
125400	do	N. Y. P. & N. R. R. Barge No. 4	1,259	1,259	1880	Wilmington, Del.	Do.
67380	do	N. Y. P. & N. R. R. Barge No. 5	1,671	1,671	1897	Elizabethport, N. J.	Do.
67403	Scow	Nancy	28	28	1890	New Haven, Conn.	New York, N. Y.
67375	Canal boat	Nancy A. Jameson	123	117	1887	Tonawanda, N. Y.	Do.
18280	Barge	Nassau	353	350	1874	Brooklyn, N. Y.	New London, Conn.
52902	Canal boat	Nathar	111	105	1874	Whitehall, N. Y.	Plattsburg, N. Y.
67327	Barge	Nautica	132	109	1897	South Amboy, N. J.	New York, N. Y.
52900	do	Nauticus	238	220	1874	Rockyhill, Conn.	Hartford, Conn.
67414	Scow	Ned	139	134	1898	Beaumont, Tex.	Pensacola, Fla.
67263	Canal boat	Ned Baker	96	91	1885	Champlain, N. Y.	Plattsburg, N. Y.
67321	Barge	Nell Cleary	163	163	1887	do	New York, N. Y.
67315	Canal boat	Nelsons and Palmer	128	122	1895	Whitehall, N. Y.	Plattsburg, N. Y.
67279	Barge	Nellie	7	7	1890	Beardstown, Ill.	St. Louis, Mo.
67375	Scow	Nellie	5	5	1898	Beach, Wash.	Port Townsend, Wash.
67400	Barge	Nellie	7	7	1899	Alexandria Bay, N. Y.	Cap. Vincent, N. Y.
67405	do	Nellie	39	39	1895	Little Hocking, Ohio.	Wheeling, W. Va.
67404	do	Nellie E	155	155	1899	Pittsburg, Pa.	Evansville, Ind.
67405	do	Nellie O. Boyle	298	298	1899	Eddyville, N. Y.	New York, N. Y.
67322	do	Nellie F. Sweeney	135	138	1883	Kingston, N. Y.	Do.
130210	do	Nelson Bartlett	670	609	1881	Thomaston, Me.	Pensacola, Fla.
67247	Canal boat	Nelson Morey	103	98	1894	Moses Kill, N. Y.	Albany, N. Y.
67334	Barge	Nelson Zabriskie	271	271	1893	Rondout, N. Y.	New York, N. Y.
67106	Canal boat	Nelson J. Seelye	117	112	1881	Schnylersville, N. Y.	Plattsburg, N. Y.
67391	Barge	Neptune	352	352	1894	Elkton, Md.	Philadelphia, Pa.
52187	do	Neshamony	280	280	1898	Chester, Pa.	New York, N. Y.
52906	Canal boat	Nettie	112	106	1874	Whitehall, N. Y.	Plattsburg, N. Y.
67256	do	Nettie	102	97	1884	do	Do.
67323	Barge	Nettie	174	174	1895	Port Richmond, N. Y.	New York, N. Y.
67238	Canal boat	Nettie Ward	128	122	1874	Ithaca, N. Y.	Do.
67409	Barge	Newark	313	261	1900	Baltimore, Md.	Baltimore, Md.
67412	do	Newark	112	112	1900	Brooklyn, N. Y.	New York, N. Y.
52114	do	New Baltimore	221	210	1853	New Baltimore, N. Y.	Do.
67396	Scow	New Brunswick	201	201	1897	New Brunswick, N. J.	Perth Amboy, N. J.
67416	Barge	New Castle	145	127	1900	Kennebunk, Me.	Portsmouth, N. H.
67287	do	New Dorp	241	233	1882	Baltimore, Md.	Baltimore, Md.
67399	do	Newfield	142	117	1899	Wilmington, Del.	New York, N. Y.
67325	do	Newell	157	157	1897	Cedar Bayou, Tex.	Galveston, Tex.
130671	do	New Light	31	29	1894	Beaufort, N. C.	Trenton, N. J.
67296	do	New Market	121	115	1892	Kennebunk, Me.	Portsmouth, N. H.
67253	do	Newport	90	85	1885	Brooklyn, N. Y.	New York, N. Y.
67413	do	Newport	112	112	1900	do	Do.
67378	do	New South	81	81	1897	Evansville, Ind.	Evansville, Ind.
52237	do	New York	790	773	1898	Eastport, Me.	New York, N. Y.
67260	do	New York	223	212	1890	Brooklyn, N. Y.	Do.
67260	do	New York	450	450	1894	Unalaska, Alaska	Seattle, Wash.
67415	Canal boat	New York	97	92	1900	Whitehall, N. Y.	Plattsburg, N. Y.
67376	Scow	Niagara	11	11	1897	Fairhaven, Wash.	Port Townsend, Wash.
67292	Barge	Niagarina	174	174	1899	Orange, Tex.	Galveston, Tex.
67251	Scow	Nimrod	99	94	1872	Hilton Head, Va.	New York, N. Y.
67377	do	Nimrod	81	81	1888	Buffalo, N. Y.	Buffalo, N. Y.
67397	Barge	Nita	6	6	1899	Terre Haute, Ind.	Evansville, Ind.
67411	do	Noules	227	227	1898	Rondout, N. Y.	New York, N. Y.
67385	do	Nora	761	723	1865	Quebec, Canada	Perth Amboy, N. J.
67384	Scow	Norah	7	7	1896	Whatecom, Wash.	Port Townsend, Wash.
67264	Canal boat	Nora Costello	104	98	1899	Whitehall, N. Y.	Plattsburg, N. Y.
67329	Scow	Nora Kelly	25	25	1886	Duluth, Minn.	Duluth, Minn.
18338	Barge	Norfolk	411	319	1864	Chester, Pa.	Philadelphia, Pa.
67319	do	North	86	86	1893	Brooklyn, N. Y.	New York, N. Y.
67286	do	North Star	174	174	1898	Tacoma, Wash.	Tacoma, Wash.

* Formerly st. p. Canton.

* Formerly { a British ship North Wind.
b Norwegian bark Nora.

† Rebuilt, 1893.

UNRIGGED MERCHANT VESSELS OF THE UNITED STATES—Continued.

Official No.	Class.	Name of vessel.	Gross tonnage.	Net tonnage.	When built.	Where built.	Home port (where permanent document issued).
180212	Barge	North Star	77	77	1861	Corpus Christi, Tex.	Galveston, Tex.
67417	do	Notwood	110	110	1869	Brooklyn, N. Y.	New York, N. Y.
67250	do	November	109	104	1865	do	do
52219	Scow	No. 1	131	124	1870	New Brunswick, N. J.	Do.
52853	do	No. 1	98	95	1876	Brooklyn, N. Y.	Do.
67248	do	No. 1	109	109	1875	Conhara Point, Wis.	Duluth, Minn.
67282	Barge	No. 1	173	164	1889	do	Do.
67298	do	No. 1	198	187	1874	Wilmington, Del.	Trenton, N. J.
67313	do	No. 1	1,544	1,463	1895	West Bay City, Mich.	Milwaukee, Wis.
67326	do	No. 1	357	353	1897	Noank, Conn.	Stonington, Conn.
67337	Scow	No. 1	94	94	1888	Duluth, Minn.	Duluth, Minn.
67373	do	No. 1	232	232	1895	Sault Ste. Marie, Mich.	Duluth, Minn.
52220	do	No. 2	131	124	1870	New Brunswick, N. J.	Buffalo, N. Y.
52254	do	No. 2	98	93	1872	Brooklyn, N. Y.	New York, N. Y.
67285	Barge	No. 2	173	164	1889	do	Do.
67299	do	No. 2	198	187	1874	Wilmington, Del.	Trenton, N. J.
67314	do	No. 2	1,544	1,462	1895	West Bay City, Mich.	Milwaukee, Wis.
67333	Scow	No. 2	357	353	1897	Noank, Conn.	Stonington, Conn.
67338	do	No. 2	85	85	1887	Duluth, Minn.	Duluth, Minn.
67401	do	No. 2	227	227	1889	do	Do.
67402	do	No. 2	253	253	1891	do	Do.
52216	Barge	No. 3	136	136	1867	San Francisco, Cal.	Yuma, Ariz.
52228	Scow	No. 3	90	87	1870	Rockland Lake, N. Y.	New York, N. Y.
52257	do	No. 3	151	151	1871	Rondout, N. Y.	Do.
52355	do	No. 3	95	90	1872	Brooklyn, N. Y.	Do.
67284	Barge	No. 3	167	158	1889	do	Do.
67297	do	No. 3	574	574	1892	Noank, Conn.	Do.
67300	do	No. 3	196	187	1873	Wilmington, Del.	Trenton, N. J.
67317	do	No. 3	1,581	1,581	1896	Toledo, Ohio	Milwaukee, Wis.
67360	Scow	No. 3	88	88	1898	Duluth, Minn.	Duluth, Minn.
52229	do	No. 4	60	60	1870	Rockland Lake, N. Y.	New York, N. Y.
52356	do	No. 4	89	89	1872	Brooklyn, N. Y.	Do.
52884	do	No. 4	158	158	1873	Rondout, N. Y.	Do.
67286	Barge	No. 4	168	159	1889	Brooklyn, N. Y.	Do.
67301	do	No. 4	196	187	1873	Wilmington, Del.	Trenton, N. J.
67318	do	No. 4	1,581	1,581	1896	Toledo, Ohio	Milwaukee, Wis.
67324	do	No. 4	591	591	1897	Noank, Conn.	New York, N. Y.
67339	Scow	No. 4	125	128	1884	Duluth, Minn.	Duluth, Minn.
67257	Barge	No. 5	105	100	1887	Brooklyn, N. Y.	New York, N. Y.
67290	do	No. 5	52	52	1891	Havenport, Iowa	Rock Island, Ill.
67302	do	No. 5	196	187	1873	Wilmington, Del.	Trenton, N. J.
67361	Scow	No. 5	94	94	1884	L'Anse, Mich.	Duluth, Minn.
52231	do	No. 6	60	57	1874	Rockland Lake, N. Y.	New York, N. Y.
67259	Barge	No. 6	108	102	1887	Brooklyn, N. Y.	Do.
67303	do	No. 6	196	187	1873	Wilmington, Del.	Trenton, N. J.
67349	Scow	No. 6	152	152	1893	Detroit, Mich.	Duluth, Minn.
67367	do	No. 6	43	43	1880	Duluth, Minn.	Do.
67304	Barge	No. 7	196	187	1873	Wilmington, Del.	Trenton, N. J.
67365	Scow	No. 7	93	93	1898	Duluth, Minn.	Duluth, Minn.
52233	do	No. 8	111	106	1870	Rockland Lake, N. Y.	New York, N. Y.
67291	Barge	No. 8	572	572	1891	Noank, Conn.	Do.
67305	do	No. 8	196	187	1873	Wilmington, Del.	Trenton, N. J.
67362	Scow	No. 8	93	93	1898	Duluth, Minn.	Duluth, Minn.
67261	Barge	No. 9	167	159	1888	Brooklyn, N. Y.	New York, N. Y.
67268	Scow	No. 9	124	124	1887	do	Do.
67293	Barge	No. 9	541	541	1891	do	Do.
67306	do	No. 9	196	187	1873	Wilmington, Del.	Trenton, N. J.
67363	Scow	No. 9	34	34	1889	Duluth, Minn.	Duluth, Minn.
67381	Barge	No. 9	242	242	1898	Brooklyn, N. Y.	New York, N. Y.
52234	Scow	No. 10	82	78	1870	Rockland Lake, N. Y.	Do.
67307	Barge	No. 10	196	187	1880	Wilmington, Del.	Trenton, N. J.
67328	do	No. 10	641	641	1897	Noank, Conn.	New York, N. Y.
67341	Scow	No. 10	57	57	1876	Houghton, Mich.	Duluth, Minn.
67383	Barge	No. 10	200	200	1898	Grassy Point, N. Y.	New York, N. Y.
52235	do	No. 11	83	79	1870	Rockland Lake, N. Y.	Do.
67272	do	No. 11	178	169	1890	Brooklyn, N. Y.	Do.
67308	do	No. 11	196	187	1889	Wilmington, Del.	Trenton, N. J.
67312	Scow	No. 11	50	50	1876	Houghton, Mich.	Duluth, Minn.
67369	Barge	No. 12	295	280	1893	Elizabethport, N. J.	Trenton, N. J.
67330	Scow	No. 12	86	86	1892	Duluth, Minn.	Duluth, Minn.
67335	Barge	No. 12	176	161	1897	Noank, Conn.	New York, N. Y.
52877	Scow	No. 13	97	93	1873	Rockland Lake, N. Y.	Do.
67310	Barge	No. 13	295	280	1893	Elizabethport, N. J.	Trenton, N. J.
67331	Scow	No. 13	42	42	1890	Ashland, Wis.	Duluth, Minn.
67311	Barge	No. 14	286	280	1893	Elizabethport, N. J.	Trenton, N. J.
67332	Scow	No. 14	16	16	1892	Duluth, Minn.	Duluth, Minn.
67343	do	No. 15	63	63	1879	Houghton, Mich.	Do.

: Floating dry dock.

UNRIGGED MERCHANT VESSELS OF THE UNITED STATES—Continued.

Official No.	Class.	Name of vessel	Gross tonnage.	Net tonnage.	When built.	Where built.	Home port (where permanent document issues).
67344	Scow	No. 16	52	52	1876	Houghton, Mich	Duluth, Minn.
67345	do	No. 17	69	69	1884	L'Anse, Mich	Do.
67346	do	No. 18	69	69	1879	Houghton, Mich	Do.
67347	do	No. 19	77	77	1884	L'Anse, Mich	Do.
67352	Barge	No. 20	84	79	1880	Staten Island, N. Y.	New York, N. Y.
67356	Scow	No. 21	108	108	1868	Duluth, Minn.	Duluth, Minn.
67383	do	No. 21	161	161	1898	do	Do.
67394	do	No. 22	167	167	1898	do	Do.
67348	do	No. 23	204	204	1891	do	Do.
67150	do	No. 23	126	114	1875	Rondout, N. Y.	New York, N. Y.
67349	do	No. 24	254	254	1897	Duluth, Minn.	Duluth, Minn.
67399	do	No. 25	186	186	1897	do	Do.
52399	do	No. 26	130	130	1872	Rondout, N. Y.	New York, N. Y.
67351	do	No. 26	186	186	1897	Duluth, Minn.	Duluth, Minn.
52310	do	No. 27	130	130	1872	Rondout, N. Y.	New York, N. Y.
67276	Barge	No. 27	212	212	1896	Baltimore, Md.	Baltimore, Md.
67352	Scow	No. 27	199	199	1897	Duluth, Minn.	Duluth, Minn.
52311	do	No. 28	130	130	1872	Rondout, N. Y.	New York, N. Y.
67353	do	No. 28	265	265	1893	Detroit, Mich	Duluth, Minn.
67363	do	No. 29	148	141	1881	New Brunswick, N. J.	New York, N. Y.
67354	do	No. 29	264	264	1893	Detroit, Mich	Duluth, Minn.
67367	do	No. 30	152	144	1881	New Brunswick, N. J.	New York, N. Y.
67395	do	No. 30	229	229	1898	Duluth, Minn.	Duluth, Minn.
67219	do	No. 31	144	144	1881	New Brunswick, N. J.	New York, N. Y.
67396	do	No. 31	229	229	1898	Duluth, Minn.	Duluth, Minn.
67229	do	No. 32	155	147	1881	New Brunswick, N. J.	New York, N. Y.
67343	Barge	No. 33	144	136	1891	do	Do.
67410	do	No. 33	362	372	1900	Wilmington, Del.	Philadelphia, Pa.
67341	do	No. 34	144	138	1882	do	New York, N. Y.
67355	Scow	No. 35	89	89	1883	Duluth, Minn.	Duluth, Minn.
67356	do	No. 36	89	89	1883	do	Do.
67357	do	No. 37	70	70	1871	do	Do.
67358	do	No. 38	72	72	1884	do	Do.
67359	do	No. 39	65	65	1892	West Duluth, Minn.	Do.
67364	do	No. 40	185	185	1891	Duluth, Minn.	Do.
67277	Barge	No. 42	181	172	1890	Brooklyn, N. Y.	New York, N. Y.
67278	do	No. 43	181	172	1890	do	Do.
67281	do	No. 44	157	149	1890	do	Do.
67294	do	No. 48	194	184	1891	do	Do.
67279	do	No. 5, S. O. Co. of New York, No. 5	159	159	1889	do	Do.
67288	do	No. 53, S. O. Co. of New York, No. 53	265	279	1891	Astoria, N. Y.	Do.
67408	Canal boat	Nutmeg	141	141	1870	Schuylkill, Pa.	Do.
67407	Barge	Nyanza	130	130	1899	Sheraton, Miss.	Mobile, Ala.
O.							
53297	Scow	O. K.	20	20	1896	Lacouner, Wash.	Port Townsend, Wash.
53292	do	O. No. 4	6	6	1848	Richardson, Wash.	Do.
53293	do	O. No. 5	7	7	1896	do	Do.
53294	do	O. No. 6	9	9	1846	do	Do.
53235	Canal boat	O. A. Manville	119	114	1879	Whitehall, N. Y.	Plattsburg, N. Y.
53232	Barge	O. F. Martin	210	203	1890	Noank, Conn.	New York, N. Y.
53236	Canal boat	O. J. Belden	108	103	1879	Ticonderoga, N. Y.	Plattsburg, N. Y.
53233	Barge	O. K. Bauer	5	5	1894	La Crosse, Wis.	La Crosse, Wis.
53251	do	O. M. Hitchcock	126	120	1882	Portland, Conn.	New York, N. Y.
53041	Canal boat	O. W. Horton	68	68	1896	Whitehall, N. Y.	Albany, N. Y.
53153	Barge	O. H. P. Archer	554	554	1870	New York, N. Y.	New York, N. Y.
53195	do	Ocean Tide	58	58	1895	Charleston, W. Va.	Wheeling, W. Va.
53243	do	October	117	111	1885	Brooklyn, N. Y.	New York, N. Y.
53301	do	Octoraro	140	117	1899	Wilmington, Del.	Do.
53298	do	Ohio	25	25	1899	Louisville, Ky.	Evansville, Ind.
15379	do	Ohio	49	49	1896	Little Hocking, Ohio	Wheeling, W. Va.
53305	Scow	Old Dominion	390	390	1890	Perth Amboy, N. J.	Perth Amboy, N. J.
53298	do	Old Dominion S. S. Co. No. 1	114	108	1882	Brooklyn, N. Y.	New York, N. Y.
53299	do	Old Dominion S. S. Co. No. 2	114	108	1882	do	Do.
53262	Barge	Olive	185	175	1890	Lake Charles, La.	Galveston, Tex.
53149	Canal boat	Oliver Bascom	60	60	1868	Whitehall, N. Y.	Albany, N. Y.
53275	do	Oliver B. Bascom	101	96	1892	do	New York, N. Y.
53021	Barge	Olney	297	197	1884	New Baltimore, N. Y.	Do.
53296	Scow	Olson	103	103	1891	Superior, Wis.	Duluth, Minn.
53280	do	Olympia	14	14	1897	Point Roberts, Wash.	Port Townsend, Wash.
53242	Barge	Omaha	105	99	1885	Brooklyn, N. Y.	New York, N. Y.
53245	do	Omaha	289	289	1896	do	Do.
53293	do	Oneida	417	404	1890	do	Do.
53304	Scow	Onelia	188	188	1890	Perth Amboy, N. J.	Perth Amboy, N. J.
53249	Barge	101	458	427	1898	Duluth, Minn.	Niagara Falls, N. Y.
53258	do	105	1,285	1,220	1890	do	Duluth, Minn.

† Whaleback.

‡ Steel.

UNRIGGED MERCHANT VESSELS OF THE UNITED STATES—Continued.

Official No.	Class.	Name of vessel.	Gross tonnage.	Net tonnage.	When built.	Where built.	Home port (where permanent document issued).
53260	Barge	107	1,295	1,230	1890	Duluth, Minn.	Duluth, Minn.
53265	do	109	1,227	1,167	1891	Superior, Wis.	Do.
53266	do	110	1,227	1,167	1891	do	Do.
53267	do	111	1,227	1,167	1891	do	Do.
53268	do	115	1,169	1,110	1891	West Superior, Wis.	Do.
53269	do	116	1,169	1,110	1891	do	Do.
53271	do	117	1,310	1,265	1891	do	Do.
53272	do	118	1,310	1,265	1891	do	Do.
53273	do	126	1,128	1,083	1892	Superior, Wis.	Do.
53274	do	127	1,128	1,083	1892	do	Do.
53276	do	129	1,310	1,265	1893	do	Do.
53277	do	130	1,310	1,265	1893	do	Do.
53278	do	131	1,310	1,265	1893	do	Do.
53279	do	132	1,310	1,265	1893	do	Do.
53280	do	133	1,310	1,265	1893	do	Do.
53281	do	134	1,310	1,265	1893	do	Do.
53284	do	137	2,480	2,367	1896	do	Do.
53290	do	Onota	138	119	1899	South Amboy, N. J.	New York, N. Y.
53300	do	Oregon	154	154	1899	Brooklyn, N. Y.	Do.
18854	do	Orion	88	74	1834	Waldoboro, Me.	Do.
53385	do	Orion	324	324	1896	Elkton, Md.	Philadelphia, Pa.
53393	do	Orion	223	223	1899	Kingston, N. Y.	New York, N. Y.
19262	do	Orlando Smith	96	84	1854	Westerly, R. I.	Do.
53215	Scow	Orleans	144	136	1874	Brooklyn, N. Y.	Do.
53302	Barge	Ortley	144	127	1899	Elizabeth, N. J.	Do.
53291	Scow	Osborn	115	116	1899	Duluth, Minn.	Duluth, Minn.
53213	Barge	Oscar	128	125	1874	Brooklyn, N. Y.	New York, N. Y.
53261	do	Oscawana	410	398	1890	do	Do.
53289	do	Otter	289	269	1898	San Francisco, Cal.	St. Michael, Alaska.
53286	House boat	Outing	33	33	1892	Alexandria Bay, N. Y.	Cape Vincent, N. Y.
53248	Barge	Oval Braud	66	62	1884	Baltimore, Md.	New York, N. Y.
53287	do	Owen	194	194	1895	South Rondout, N. Y.	Do.
53247	do	Owen Brady	275	261	1885	Pettys Island, N. J.	Do.
155927	do	Owensboro Ferry	7	7	1897	Owensboro, Ky.	Evansville, Ind.
53288	do	Ox	29	20	1897	Newport, R. I.	Newport, R. I.
P.							
54477	Barge	P. G. C. No. 9	368	355	1885	South Amboy, N. J.	Perth Amboy, N. J.
54515	do	P. N. Co. No. 9	127	108	1896	Kennebunk, Me.	Perth Amboy, N. J.
54533	do	P. N. Co. No. 10	136	124	1899	do	Do.
54537	Scow	P. N. P. Co. No. 1	6	6	1899	Blaine, Wash.	Port Townsend, Wash.
54538	do	P. N. P. Co. No. 2	6	6	1899	do	Do.
54539	do	P. N. P. Co. No. 3	6	6	1899	do	Do.
54540	do	P. N. P. Co. No. 4	6	6	1899	do	Do.
54541	do	P. N. P. Co. No. 5	6	6	1899	do	Do.
54542	do	P. N. P. Co. No. 6	6	6	1899	do	Do.
54544	do	P. N. P. Co. No. 7	6	6	1899	do	Do.
54545	do	P. N. P. Co. No. 8	6	6	1899	do	Do.
54546	do	P. N. P. Co. No. 9	6	6	1899	do	Do.
54547	do	P. N. P. Co. No. 10	24	24	1899	do	Do.
54548	do	P. N. P. Co. No. 11	24	24	1899	do	Do.
54549	do	P. N. P. Co. No. 12	24	24	1899	do	Do.
54550	do	P. N. P. Co. No. 13	24	24	1899	do	Do.
54567	do	P. T. P. Co. No. 1	26	20	1900	Port Townsend, Wash.	Do.
54568	do	P. T. P. Co. No. 2	26	20	1900	do	Do.
54569	do	P. T. P. Co. No. 3	26	20	1900	do	Do.
54571	do	P. T. P. Co. No. 4	26	20	1900	do	Do.
54572	do	P. T. P. Co. No. 5	19	19	1900	do	Do.
54573	do	P. T. P. Co. No. 7	19	19	1900	do	Do.
54574	do	P. T. P. Co. No. 8	19	19	1900	do	Do.
54575	do	P. T. P. Co. No. 9	19	19	1900	do	Do.
54576	do	P. T. P. Co. No. 10	19	19	1900	do	Do.
86035	Canal boat	P. and R. R. R. No. 13	120	114	1863	Robeson Township, Pa.	Philadelphia, Pa.
86002	do	P. and R. R. R. No. 32	110	104	1863	Schuylkill, Pa.	Perth Amboy, N. J.
54251	Barge	P. A. Moore	142	135	1851	Wilmington, Del.	New York, N. Y.
54497	do	P. A. Savage	40	38	1882	Mobile, Ala.	Mobile, Ala.
54494	Canal boat	P. B. Herney	101	96	1868	Whitehall, N. Y.	Albany, N. Y.
54484	Barge	P. C. Goider	127	121	1881	Portland, Conn.	New York, N. Y.
54469	Canal boat	P. C. Hitchcock	89	84	1880	Fort Edward, N. Y.	Albany, N. Y.
54557	Barge	P. J. McGough	181	181	1899	Brooklyn, N. Y.	New York, N. Y.
20429	do	P. J. Willis	47	45	1872	Cedar Bayou, Tex.	Galveston, Tex.
54534	Scow	Paddy	18	18	1896	Anacortes, Wash.	Port Townsend, Wash.
54421	Canal boat	Palisades	99	94	1875	Schuylerville, N. Y.	Albany, N. Y.
54503	Barge	Palmyra	416	406	1890	Brooklyn, N. Y.	New York, N. Y.
54536	Scow	Paney	15	15	1898	Blaine, Wash.	Port Townsend, Wash.
54556	Barge	Parsons	22	22	1892	Amesbury, Mass.	Newburyport, Mass.
54551	do	Pastime	109	109	1898	Spottsville, Ky.	Evansville, Ind.

† Whaleback.

; Steel.

† Formerly canal boat R. R. R. No. —.

UNRIGGED MERCHANT VESSELS OF THE UNITED STATES—Continued.

Official No.	Class.	Name of vessel.	Gross tonnage.	Net tonnage.	When built.	Where built.	Home port (where permanent document issued).
54566	Scow	Pat	137	132	1898	Beaumont, Tex.	Pensacola, Fla.
54564	Barge	Palapso	542	520	1900	Elizabeth, N. J.	New York, N. Y.
54534	Canal boat	Patrick Driscoll, sr	119	119	1871	Buffalo, N. Y.	Albany, N. Y.
54528	do	Patrick Tivnan	127	127	1894	Tomawanda, N. Y.	Buffalo, N. Y.
54473	Barge	Paul	101	101	1870	Jellisonville, Ind.	Cypress Graptl, Tex.
54562	Scow	Paul Kruger	227	227	1899	Duluth, Minn.	Duluth, Minn.
54440	Lighter	Paulina Wilbur	63	40	1873	Bath, Me.	Philadelphia, Pa.
54561	Barge	Peanut	135	135	1882		New York, N. Y.
54524	do	Pearl	438	438	1896	Newport, Ark.	St. Louis, Mo.
54535	Scow	Pearl	18	18	1896	Anacortes, Wash.	Port Townsend, Wash.
54560	Barge	Pearl No. 2	32	32	1875	Evansville, Ind.	Evansville, Ind.
54513	do	Pearl Long	130	130	1886	Stillwater, Minn.	Rock Island, Ill.
54481	do	Peckskull	385	372	1887	Elizabethport, N. J.	New York, N. Y.
54558	do	Pombroke	416	416	1893	Brooklyn, N. Y.	Do.
54512	Canal boat	Pennsy	100	95	1892	Whitehall, N. Y.	Plattsburg, N. Y.
54565	Barge	Pennsylvania	158	153	1891	Port Richmond, N. Y.	New York, N. Y.
54482	Canal boat	Perce and Bertha	93	98	1888	Moses Kill, N. Y.	Plattsburg, N. Y.
54483	do	Percy R. Todd	194	99	1888	Champlain, N. Y.	Do.
54480	do	Perrina Sheldon	100	95	1887	Fort Ann, N. Y.	Do.
54579	Scow	Perry	36	36	1900	Branford, Conn.	New Haven, Conn.
54592	Barge	Perserverance	655	647	1871	Athens, N. Y.	New York, N. Y.
54569	do	Perth	152	144	1873	Wilmington, Del.	Trenton, N. J.
54576	Canal boat	Peter McGinnis	132	125	1880	Ithaca, N. Y.	Owego, N. Y.
54432	do	Peter Perfontaine	103	98	1877	Fort Miller, N. Y.	Plattsburg, N. Y.
54521	Barge	Peter M. Jacobia	333	333	1895	South Rondout, N. Y.	New York, N. Y.
54559	Scow	Peter	8	8	1897	Point Roberts, Wash.	Port Townsend, Wash.
54493	Canal boat	Phelena Miner	104	99	1888	Northumberland, N. Y.	Albany, N. Y.
54504	Barge	Phelps	412	401	1890	Brooklyn, N. Y.	New York, N. Y.
54555	Canal boat	Phil Sheridan	45	45	1867	Fort Edward, N. Y.	Albany, N. Y.
54522	do	Phil. H. Cleary	143	143	1895	Champlain, N. Y.	New York, N. Y.
54495	do	Pierre Dionne	193	98	1880	do	Plattsburg, N. Y.
19991	Barge	Pioneer	64	61	1864	Portsmouth, N. H.	Portland, Me.
54559	do	Pioneer	376	360	1872	Bath, Me.	Fall River, Mass.
54489	Scow	Pioneer	151	151	1889	Noank, Conn.	New York, N. Y.
54500	Barge	Pitt	145	138	1889	Brooklyn, N. Y.	Do.
54523	Scow	Pittsburgh	282	246	1897	Baltimore, Md.	Baltimore, Md.
54511	Canal boat	Pittston	107	102	1892	Whitehall, N. Y.	Plattsburg, N. Y.
54509	House boat	Pleasure	39	37	1893	Alexandria Bay, N. Y.	Cape Vincent, N. Y.
54552	Barge	Pleasure	109	109	1897	Spottsville, Ky.	Evansville, Ind.
54498	do	Plymouth	158	152	1889	Noank, Conn.	New York, N. Y.
54555	do	POLYXESIA	3,502	3,243	1897	Cleveland, Ohio.	Cleveland, Ohio.
54550	Scow	Porpoise	5	5	1897	Blaire, Wash.	Port Townsend, Wash.
54532	Barge	Porrage	126	126	1898	West Superior, Wis.	Duluth, Minn.
54514	do	Portland	154	146	1893	Brooklyn, N. Y.	New York, N. Y.
54508	Scow	Port Chester	197	188	1892	Port Amboy, N. J.	Do.
54531	Barge	Port Huron	151	151	1891	Port Huron, Mich.	Duluth, Minn.
54519	do	Port Royal	298	298	1895	South Rondout, N. Y.	New York, N. Y.
54507	do	Portsmouth	105	100	1892	Portsmouth, Va.	Norfolk, Va.
54565	do	Potonac	274	274	1872	Wilmington, Del.	Philadelphia, Pa.
54468	do	Potonac	212	201	1860	Brooklyn, N. Y.	New York, N. Y.
54516	do	Portstown	158	158	1892	Elizabethport, N. J.	Do.
54517	do	Pottsville	217	217	1891	Port Richmond, N. Y.	Do.
54559	do	Presque Isle	156	147	1894	Lockport, N. Y.	Eric, Pa.
54527	do	Pride	149	149	1898	Brooklyn, N. Y.	New York, N. Y.
54416	do	Prima Donna	210	203	1873	Wilmington, Del.	New London, Conn.
54468	do	Prinross	315	302	1867	Port Egin, New Brunswick	New York, N. Y.
54553	do	Princeton	38	38	1899	Leclaire, Iowa	Rock Island, Ill.
54518	do	Privater	162	162	1860	Landingville, Pa.	New York, N. Y.
54510	do	Progress	100	100	1860	Brooklyn, N. Y.	Do.
54591	do	Protection	655	636	1871	Portland, Conn.	Do.
54555	Scow	Puget No. 1	57	57	1898	Seattle, Wash.	Seattle, Wash.
54554	do	Puget No. 2	57	57	1898	do	Do.
54543	do	Puget No. 3	69	69	1898	do	Do.
54568	do	Puget No. 4	29	29	1899	do	Do.
19778	Barge	Pulaski	62	62	1845	Newark, N. J.	New York, N. Y.
54194	do	Pulitan	259	249	1847	New York, N. Y.	Do.
54497	Canal boat	Puritan	87	83	1887	Whitehall, N. Y.	Plattsburg, N. Y.
54526	Barge	Purity	16	16	1897	Galland, Iowa	Burlington, Iowa
54478	do	Pythias	362	362	1886	Brooklyn, N. Y.	New York, N. Y.
Q.							
55020	Barge	Quantico	164	156	1887	Elizabethport, N. J.	New York, N. Y.
55019	Canal boat	Quebec	98	93	1865	Westhaven, Vt.	Plattsburg, N. Y.
5504	Scow	Queen	12	12	1897	Blaire, Wash.	Port Townsend, Wash.
55028	Barge	Queen	402	402	1895	Johnsonville, Tenn.	Evansville, Ind.
55034	do	Queen City	95	95	1898	Antiquity, Ohio	Wheeling, W. Va.
55028	Scow	Queen City No. 2	46	46	1899	Seattle, Wash.	Seattle, Wash.

¹ Formerly British brig John Boyd.

UNRIGGED MERCHANT VESSELS OF THE UNITED STATES—Continued.

Official No.	Class.	Name of vessel.	Gross tonnage.	Net tonnage.	When built.	Where built.	Home port (where permanent document issued).
55029	Scow	Queen City No. 3	47	47	1899	Seattle, Wash.	Seattle, Wash.
55031	do	Queen City No. 5	74	74	1899	do	Do.
55032	do	Queen City No. 6	74	74	1899	do	Do.
54333	do	Queen City No. 7	71	71	1899	do	Do.
26527	Barge	Queens County	278	269	1859	New York, N. Y.	New York, N. Y.
B.							
56751	Canal boat	R. Hathaway	130	130	1878	Rochester, N. Y.	New York, N. Y.
21991	Barge	R. A. Feenlyth	83	74	1866	Newburg, N. Y.	Bridgeport, Conn.
110710	Canal boat	R. E. Casey	97	92	1886	Champlain, N. Y.	Plattsburg, N. Y.
56612	do	R. E. Sullivan	123	117	1891	Whitehall, N. Y.	Do.
56618	Barge	R. J. Garrett	176	176	1888	Landingville, Pa.	New York, N. Y.
56620	Scow	R. J. Wilson	272	272	1893	Rondout, N. Y.	Do.
56627	Barge	R. K. Owens	210	210	1897	Port Richmond, N. Y.	Do.
56622	do	R. R. Peale	254	254	1891	South Rondout, N. Y.	Do.
56373	do	R. S. Haight	552	552	1870	New York, N. Y.	Do.
56691	do	R. G. Co. No. 1	188	170	1900	Kennebunk, Me.	Gloucester, Mass.
56646	Scow	R. H. No. 1	10	10	1899	Westcott Bay, Wash.	Port Townsend, Wash.
56574	Canal boat	R. and H. Newland	105	100	1888	Schuylersville, N. Y.	Albany, N. Y.
56552	Barge	Rahway	188	151	1881	Brooklyn, N. Y.	New York, N. Y.
56569	do	Rambler	193	193	1887	Buffalo, N. Y.	Buffalo, N. Y.
56516	Canal boat	Ransom Qua	96	91	1876	Fort Edward, N. Y.	Plattsburg, N. Y.
56588	Scow	Raritan	210	200	1890	Perth Amboy, N. J.	Perth Amboy, N. J.
56642	Barge	Ravens	415	415	1892	Brooklyn, N. Y.	New York, N. Y.
56584	do	Rev.	383	367	1889	New London, Conn.	New London, Conn.
56607	do	Reed	214	214	1892	Lake Charles, La.	Galveston, Tex.
56613	Canal boat	Reading	104	99	1892	Whitehall, N. Y.	Plattsburg, N. Y.
56631	Barge	Red Cross	86	86	1894	Leavenworth, Ind.	Memphis, Tenn.
56605	do	Red Jacket	310	310	1892	Buffalo, N. Y.	Buffalo, N. Y.
56617	do	Red Star	229	229	1893	Rondout, N. Y.	New York, N. Y.
110496	do	Red Wing	781	769	1873	Tonawanda, N. Y.	Do.
56600	do	Refrigerator	627	627	1891	Naauk Conn.	Do.
21916	do	Regulator	847	827	1889	Chester, Pa.	Mobile, Ala.
56576	do	Reliance	340	323	1886	Brooklyn, N. Y.	New York, N. Y.
56657	do	Reliance	81	81	1897	Peangrove, N. J.	Do.
56171	do	Relief	740	740	1869	Eastport, Me.	Do.
56558	do	Relief	121	121	1879	Jeffersonville, Ind.	Corpus Christi, Tex.
56603	do	Relief	159	151	1891	Detroit, Mich.	Buffalo, N. Y.
56644	do	Relief	40	40	1896	Vincennes Ind.	Evansville, Ind.
56654	do	Remsen	415	415	1899	Brooklyn, N. Y.	New York, N. Y.
56611	Scow	Republic	181	172	1894	Perth Amboy, N. J.	Perth Amboy, N. J.
110472	Barge	Republic	95	95	1889	Nyack, N. Y.	New York, N. Y.
56614	do	Restless	181	176	1898	Ithaca, N. Y.	Do.
56610	do	Reverie	65	61	1893	Alexandria Bay, N. Y.	Ogdensburg, N. Y.
56446	do	Rhinbeck	207	197	1837	Blainebeck, N. Y.	New York, N. Y.
56592	Canal boat	Rhinbeck	200	193	1890	Elkton, Md.	Do.
56490	Barge	Rhode Island	270	259	1873	Newburg, N. Y.	Philadelphia, Pa.
56445	do	Richard Jackson	230	219	1880	Wilmington, Del.	New York, N. Y.
56598	Canal boat	Richard McNall, jr.	100	95	1876	Whitehall, N. Y.	Plattsburg, N. Y.
56595	do	Richard Read	197	192	1880	Northumberland, N. Y.	Do.
56556	do	Richard Retailick	94	90	1881	West Troy, N. Y.	Do.
21319	Barge	Richard Vaux	240	270	1855	Brandywine, Del.	New York, N. Y.
56638	Canal boat	Richard S. White	114	113	1888	Tonawanda, N. Y.	Albany, N. Y.
56536	do	Richard T. Coleman	99	94	1878	Fort Edward, N. Y.	Plattsburg, N. Y.
56602	Barge	Rita F.	135	129	1891	Brooklyn, N. Y.	New York, N. Y.
56570	do	Riverdale	195	189	1877	do	Do.
56429	Scow	Rols	135	135	1860	Port Richmond, N. Y.	Do.
56451	Barge	Roldons	128	119	189	South Amboy, N. J.	Do.
56489	do	Robert	97	97	1885	Brooklyn, N. Y.	Do.
56619	do	Robert	161	161	1891	Champlain, N. Y.	Do.
56577	Canal boat	Robert Downey	146	139	1876	Rochester, N. Y.	Do.
110755	Barge	Robert McCoy	102	102	1887	Tuckerton, N. J.	Norfolk, Va.
21480	do	Robert Palmer	217	206	1877	Groton, Conn.	New London, Conn.
56608	Canal boat	Robert Wiley	100	95	1881	Champlain, N. Y.	Plattsburg, N. Y.
56555	do	Robert A. Maxwell	106	101	1882	Whitehall, N. Y.	Albany, N. Y.
56574	do	Robert C. Newcomb	99	94	1887	do	Plattsburg, N. Y.
56644	do	Robert F. Grant	103	97	1895	Champlain, N. Y.	Do.
21487	Barge	Robert F. Sage	50	48	1857	Brooklyn, N. Y.	New York, N. Y.
56621	do	Robert H. Doherty	372	372	1895	Jersey City, N. J.	Do.
56548	Canal boat	Robert J. Dwyer	117	111	1881	Whitehall, N. Y.	Do.
56452	Barge	Robt. M. King	245	225	1899	Brooklyn, N. Y.	Do.
56613	Canal boat	Robert S. Coleman	97	92	1876	Dunham Basin, N. Y.	Albany, N. Y.
56601	do	Robert T. Bloom	97	92	1890	Northumberland, N. Y.	Do.
56572	do	Robert and Mary	105	99	1887	Whitehall, N. Y.	Plattsburg, N. Y.
56428	Scow	Roche Harbor A.	93	88	1896	Seattle, Wash.	Port Townsend, Wash.
56634	do	Roche Harbor B.	93	88	1896	Roche Harbor, Wash.	Do.
56635	do	Roche Harbor C.	85	86	1897	Seattle, Wash.	Do.
56636	do	Roche Harbor D.	77	77	1896	Tacoma, Wash.	Do.

UNRIGGED MERCHANT VESSELS OF THE UNITED STATES—Continued.

Official No.	Class.	Name of vessel.	Gross tonnage.	Net tonnage.	When built.	Where built.	Home port (where permanent document issued).
5637	Scow	Roche Harbor E	108	108	1897	Seattle, Wash.	Port Townsend, Wash.
5638	Barge	Rochester	550	539	1890	South Rondout, N. Y.	New York, N. Y.
56580	Canal boat	Rock	108	100	1882	Schuylkill Haven, Pa.	Philadelphia, Pa.
56533	Barge	Rock Island	22	22	1890	Rock Island, Ill.	Rock Island, Ill.
56517	do	Rockland	564	568	1851	Brooklyn, N. Y.	New York, N. Y.
56523	do	Rockwood	152	102	1900	Baltimore, Md.	Baltimore, Md.
56556	Scow	R-dgers No. 1	64	64	1900	Anacortes, Wash.	Port Townsend, Wash.
56594	Barge	Rodney B. Osterlundt	95	90	1887	Rondout, N. Y.	Albany, N. Y.
56542	do	Roland J. Brown	236	236	1896	Kingston, N. Y.	New York, N. Y.
56550	do	Rollie Boy	21	21	1897	Point Pleasant, W. Va.	Evansville, Ind.
56598	do	Rome	137	130	1890	South Rondout, N. Y.	New York, N. Y.
56514	Canal boat	Roney	107	102	1892	Whitehall, N. Y.	Plattsburg, N. Y.
56585	Barge	Rory D. Moore	492	482	1897	Buffalo, N. Y.	Buffalo, N. Y.
56515	do	Rosa	60	60	1895	Fountain City, Wis.	La Crosse, Wis.
56525	do	Rose	81	77	1881	Brooklyn, N. Y.	New York, N. Y.
56527	do	Rose	77	77	1898	Leavenworth, Ind.	Evansville, Ind.
56564	do	Rose	34	34	1898	Peoria, Ill.	Peoria, Ill.
56539	do	Romedale	152	102	1900	Baltimore, Md.	Baltimore, Md.
56513	do	Romedale No. 6	129	129	1899	Evansville, Ind.	Evansville, Ind.
56544	do	Rose Haglan	271	264	1863	Philadelphia, Pa.	Philadelphia, Pa.
56544	do	Rose Hanley	104	98	1888	Moses Kill, N. Y.	New York, N. Y.
56535	do	Rose Allere	100	98	1882	Champlain, N. Y.	Plattsburg, N. Y.
56555	Scow	Roy Allore	100	100	1900	Perth Amboy, N. J.	New York, N. Y.
56548	Barge	Roulette	237	237	1896	Newburg, Ind.	Evansville, Ind.
56521	do	Rover No. 1	216	216	1873	Pittsburg, Pa.	St. Louis, Mo.
56522	do	Rover No. 2	215	215	1873	do	do
56530	do	Rover No. 3	158	158	1884	Jeffersonville, Ind.	do
56581	do	Rover No. 4	156	156	1884	do	do
56580	do	Rosens	152	102	1900	Baltimore, Md.	Baltimore, Md.
56526	do	Roxy	355	355	1889	Rondout, N. Y.	New York, N. Y.
56528	Scow	Roy Horton	38	38	1889	Buffalo, N. Y.	Buffalo, N. Y.
56525	Barge	Royal Blue	595	605	1897	South Rondout, N. Y.	New York, N. Y.
56547	Canal boat	Rufus R. Davis	99	94	1881	Whitehall, N. Y.	do
56554	Barge	Russell	154	154	1882	Brooklyn, N. Y.	do
56530	do	Ruby	80	80	1898	Havenport, Iowa	Rock Island, Ill.
56545	do	Ruby	47	47	1899	Dardanelle, Ark.	Memphis, Tenn.
56547	Scow	Ruby	18	18	1898	Anacortes, Wash.	Port Townsend, Wash.
56539	Barge	Ruby No. 2	96	96	1897	Eastwood, Ky.	Evansville, Ind.
56524	do	Rupert	230	222	1897	Noank, Conn.	Philadelphia, Pa.
56568	Canal boat	Ruth	174	165	1881	Brooklyn, N. Y.	New York, N. Y.
S.							
57558	Barge	S. F. S.	206	206	1898	Brooklyn, N. Y.	New York, N. Y.
57597	do	S. O. Co. No. 32	407	407	1898	Elizabeth, N. J.	do
57598	do	S. O. Co. No. 77	342	332	1896	do	do
116528	do	S. O. Co. of N. Y. No. 37	1,381	1,310	1892	Chester, Pa.	do
57500	do	S. D. Blair	49	49	1891	Grayville, Ill.	Evansville, Ind.
57517	Canal boat	S. D. Pierce	97	92	1873	Whitehall, N. Y.	Plattsburg, N. Y.
57565	do	S. J. Bunce	95	91	1873	Fort Muler, N. Y.	Albany, N. Y.
57550	do	S. N. Pratt	130	123	1871	Lockport, N. Y.	New York, N. Y.
57509	do	S. P. Bowen	104	99	1878	Whitehall, N. Y.	Albany, N. Y.
57583	Barge	S. W. Baker	191	182	1859	New Baltimore, N. Y.	New York, N. Y.
57512	do	S. W. Pring	350	344	1889	New Haven, Conn.	New Haven, Conn.
57581	Canal boat	S. and W. Bennett	104	98	1883	Orwell, Vt.	Plattsburg, N. Y.
57541	Barge	Sabine	354	354	1895	Orange, Tex.	Galveston, Tex.
56988	do	Sadie	28	28	1897	Spottsville, Ky.	Spottsville, Ky.
57532	do	SALAMORE	1,601	1,557	1892	Superior, Wis.	Cleveland, Ohio.
57583	do	Saginaw	288	280	1882	Brooklyn, N. Y.	New London, Conn.
56512	do	Sailor Boy	28	28	1886	Warsaw, Ky.	Evansville, Ind.
57575	do	St. James	194	194	1882	Metropolis, Ill.	St. Louis, Mo.
57513	do	St. John	60	57	1890	Pascagoula, Miss.	Mobile, Ala.
57549	do	St. Louis	322	311	1886	Baltimore, Md.	Baltimore, Md.
57528	do	St. L. and M. V. T. Co. No. 20	1,011	1,011	1880	Cincinnati, Ohio	St. Louis, Mo.
57555	do	St. L. and M. V. T. Co. No. 21	1,002	1,002	1880	do	do
57543	do	St. L. and M. V. T. Co. No. 23	986	986	1880	do	do
57544	do	St. L. and M. V. T. Co. No. 24	1,018	1,018	1880	Mason City, W. Va.	do
57547	do	St. L. and M. V. T. Co. No. 25	1,020	1,020	1880	Madison, Ind.	do
57539	do	St. L. and M. V. T. Co. No. 27	1,038	1,038	1880	Mason City, W. Va.	do
57541	do	St. L. and M. V. T. Co. No. 29	1,021	1,021	1880	Madison, Ind.	do
57504	do	St. L. and M. V. T. Co. No. 30	1,126	1,126	1880	Mound City, Ill.	do
57543	do	St. L. and M. V. T. Co. No. 32	1,130	1,130	1880	Metropolis, Ill.	do
57551	do	St. L. and M. V. T. Co. No. 33	1,171	1,171	1880	do	do
57525	do	St. L. and M. V. T. Co. No. 35	1,129	1,129	1880	New Albany, Ind.	do
57535	do	St. L. and M. V. T. Co. No. 36	1,106	1,106	1880	Jeffersonville, Ind.	do
57545	do	St. L. and M. V. T. Co. No. 37	1,193	1,193	1880	do	do
57538	do	St. L. and M. V. T. Co. No. 38	1,197	1,197	1880	New Albany, Ind.	do

Formerly of British at a Gov. Bailly.
& Lucille.

Exempt May 12, 1900.

UNRIGGED MERCHANT VESSELS OF THE UNITED STATES—Continued.

Official No.	Class.	Name of vessel.	Gross tonnage.	Net tonnage.	When built.	Where built.	Home port (where permanent document issues).
57840	Barge	St. L. and M. V. T. Co. No. 39	1,201	1,201	1881	New Albany, Ind.	St. Louis, Mo.
57852	do	St. L. and M. V. T. Co. No. 40	1,110	1,110	1881	do	do
57854	do	St. L. and M. V. T. Co. No. 41	1,211	1,211	1881	do	do
57856	do	St. L. and M. V. T. Co. No. 42	1,192	1,192	1881	Madison, Ind.	do
57873	do	St. L. and M. V. T. Co. No. 44	1,164	1,164	1881	do	do
57892	do	St. L. and M. V. T. Co. No. 46	1,181	1,181	1881	Cincinnati, Ohio	do
57893	do	St. L. and M. V. T. Co. No. 47	1,179	1,179	1881	do	do
57899	do	St. L. and M. V. T. Co. No. 48	1,161	1,161	1881	do	do
58096	do	St. L. and M. V. T. Co. No. 57	1,248	1,248	1879	Jeffersonville, Ind.	do
51097	do	St. L. and M. V. T. Co. No. 58	1,248	1,248	1879	do	do
51102	do	St. L. and M. V. T. Co. No. 59	1,107	1,107	1879	do	do
81043	do	St. L. and M. V. T. Co. No. 60	1,146	1,146	1878	do	do
51044	do	St. L. and M. V. T. Co. No. 61	1,154	1,154	1878	do	do
51049	do	St. L. and M. V. T. Co. No. 62	1,121	1,121	1878	do	do
81055	do	St. L. and M. V. T. Co. No. 64	1,096	1,096	1878	do	do
81056	do	St. L. and M. V. T. Co. No. 65	1,096	1,096	1878	do	do
81104	do	St. L. and M. V. T. Co. No. 66	1,107	1,107	1879	do	do
81108	do	St. L. and M. V. T. Co. No. 67	1,146	1,146	1879	do	do
81117	do	St. L. and M. V. T. Co. No. 70	1,164	1,164	1880	do	do
81118	do	St. L. and M. V. T. Co. No. 72	1,171	1,171	1880	do	do
81127	do	St. L. and M. V. T. Co. No. 75	1,137	1,137	1880	do	do
81119	do	St. L. and M. V. T. Co. No. 78	1,151	1,151	1880	do	do
81120	do	St. L. and M. V. T. Co. No. 79	1,163	1,163	1880	do	do
81120	do	St. L. and M. V. T. Co. No. 80	1,144	1,144	1880	do	do
81130	do	St. L. and M. V. T. Co. No. 81	1,118	1,118	1881	do	do
81131	do	St. L. and M. V. T. Co. No. 82	1,101	1,101	1881	do	do
57865	do	St. L. and M. V. T. Co. No. 83	1,105	1,105	1881	do	do
57864	do	St. L. and M. V. T. Co. No. 85	1,102	1,102	1881	do	do
57867	do	St. L. and M. V. T. Co. No. 87	1,123	1,123	1881	do	do
57869	do	St. L. and M. V. T. Co. No. 88	1,202	1,202	1882	Madison, Ind.	do
57871	do	St. L. and M. V. T. Co. No. 89	1,174	1,174	1881	Cincinnati, Ohio	do
57876	do	St. L. and M. V. T. Co. No. 90	1,079	1,079	1881	do	do
34104	do	St. L. and M. V. T. Co. No. 91	998	998	1880	Mason City, W. Va.	do
35463	do	St. L. and M. V. T. Co. No. 92	1,154	1,154	1881	Cincinnati, Ohio	do
29021	do	St. L. and M. V. T. Co. No. 93	1,218	1,218	1881	do	do
46306	do	St. L. and M. V. T. Co. No. 95	1,220	1,220	1879	New Albany, Ind.	do
44277	do	St. L. and M. V. T. Co. No. 96	1,220	1,220	1879	do	do
44278	do	St. L. and M. V. T. Co. No. 97	1,185	1,185	1880	do	do
47127	do	St. L. and M. V. T. Co. No. 98	1,237	1,237	1880	Metropolis, Ill.	do
51121	do	St. L. and M. V. T. Co. No. 99	1,141	1,141	1880	New Albany, Ind.	do
67165	do	St. L. and M. V. T. Co. No. 100	1,274	1,274	1881	Metropolis, Ill.	do
44279	do	St. L. and M. V. T. Co. No. 101	800	837	1890	Jeffersonville, Ind.	Do.
57916	do	St. L. and M. V. T. Co. No. 102	820	837	1890	do	do
57917	do	St. L. and M. V. T. Co. No. 103	835	812	1890	Madison, Ind.	do
57914	do	St. L. and M. V. T. Co. No. 103	835	812	1890	do	do
57915	do	St. L. and M. V. T. Co. No. 104	835	812	1890	do	do
57920	do	St. L. and M. V. T. Co. No. 106	1,012	1,012	1890	Cincinnati, Ohio	do
57984	do	St. Michael No. 2	228	228	1896	St. Michael, Alaska	St. Michael, Alaska
57985	do	St. Michael No. 3	228	228	1897	do	do
57986	do	St. Michael No. 4	479	471	1898	do	do
57998	do	St. Michael No. 5	350	350	1898	do	do
58051	do	St. Michael No. 6	240	240	1898	do	do
58052	do	St. Michael No. 8	240	240	1898	do	do
58053	do	St. Michael No. 9	368	366	1898	Unalaska, Alaska	do
58054	do	St. Michael No. 10	240	240	1898	St. Michael, Alaska	do
58067	do	Sallie	14	14	1898	Ashbyburg, Ky.	Evansville, Ind.
23346	do	Sallie and Sophia	41	39	1857	Wilmington, Del.	Wilmington, Del.
58010	Scow	Salmon	8	8	1897	Blaine, Wash.	Port Townsend, Wash.
57978	do	Sam	21	21	1896	Anacortes, Wash.	do
57365	Canal boat	Samson	90	90	1872	Rondout, N. Y.	Albany, N. Y.
57979	Scow	Samson	141	141	1898	Perth Amboy, N. J.	Perth Amboy, N. J.
57990	do	Samson	7	7	1896	Anacortes, Wash.	Port Townsend, Wash.
57657	Barge	Samson	154	146	1872	New York, N. Y.	New York, N. Y.
57956	do	Samson	267	267	1898	Weehawken, N. J.	do
57859	do	Samuel Brown	96	89	1860	Washington, N. C.	do
23981	do	Samuel Carleton	144	136	1871	Goshen, N. J.	New London, Conn.
57866	Canal boat	Samuel Lamb	102	97	1885	Fort Ann, N. Y.	Plattsburg, N. Y.
57877	do	Samuel Marquand, jr.	101	96	1882	Champlain, N. Y.	do
57256	Barge	Samuel Marsh	393	393	1846	New York, N. Y.	New York, N. Y.
57948	do	Samuel Thaxter	216	216	1869	South Rondout, N. Y.	do
57900	do	Samuel Walker	120	114	1861	Portland, Conn.	do
57439	do	Samuel A. Nolan	198	193	1869	New Baltimore, N. Y.	Newark, N. J.
57901	do	Samuel B. Baker, jr.	182	178	1883	Portland, Conn.	New York, N. Y.
57885	do	Samuel J. Clark	143	136	1846	South Brooklyn, N. Y.	do
57774	Canal boat	Samuel J. Tilden	92	87	1876	Northumberland, N. Y.	Albany, N. Y.
22419	Barge	Samuel P. Godwin	72	68	1855	South Milford, Del.	Bridgeport, Conn.
57739	do	Samuel W. Johnson	236	224	1874	Newburgh, N. Y.	New York, N. Y.

* Formerly barge M. V. T. Co. No. —.

* Formerly barge A. J. Gomilla.

* Formerly barge Indiana.

* Formerly barge Nebraska.

* Formerly barge C. F. Orthwein.

* Formerly barge John Jackson.

* Formerly barge Kansas.

* Formerly barge Iowa.

* Formerly barge D. R. Francis.

* Formerly barge Illinois.

* Formerly barge Minnesota.

* Formerly barge Nebraska.

* Rebuilt, 1872.

* Lost June 30, 1898.

UNRIGGED MERCHANT VESSELS OF THE UNITED STATES—Continued.

Official No.	Class.	Name of vessel.	Gross tonnage.	Net tonnage.	When built.	Where built.	Home port (where permanent document issued).
57029	Barge	Sandwich	24	23	1-91	Absecon, N. J.	Somers Point, N. J.
57051	do	San Francisco	132	93	1897	Baltimore, Md.	Baltimore, Md.
57071	do	Santas	68	68	1908	Newport, R. I.	Newport, R. I.
57033	do	Santa Maria	18	13 ¹	1812	Seligsburg, N. Y.	New York, N. Y.
22618	do	Santee	607	591	1859	Brooklyn, N. Y.	Do.
56118	do	Santiago	139	130	1828	Pensacola, Fla.	Do.
1558	do	Sarah	81	77	1854	Milford, Ind.	Do.
57832	Scow	Sarah	168	168	1830	Brooklyn, N. Y.	Do.
57937	Barge	Sarah	332	318	1898	Guildersheve, Conn.	Do.
57951	Scow	Sarah	10	10	1836	Anacortes, Wash.	Port Townsend, Wash.
58013	Barge	Sarah	45	45	1898	Mount Carmel, Ill.	Evansville, Ind.
58469	do	Sarah E.	73	73	1897	Parkersburg, W. Va.	Wheeling, W. Va.
57732	Canal boat	Sarah Elina	96	91	1874	Schuyler, N. Y.	Albany, N. Y.
57510	Barge	Sarah Smith	310	294	1870	Brooklyn, N. Y.	Do.
57719	Canal boat	Sarah A. Neiman	147	147	1873	Unionville, Pa.	New York, N. Y.
57898	do	Sarah C. Johnson	105	100	1888	Fort Edward, N. Y.	Plattsburg, N. Y.
57946	do	Sarah E. Easton	237	237	1835	Elkton, Md.	New York, N. Y.
56902	Barge	Saranne	97	97	1838	Wrethawken, N. J.	Do.
57864	do	Saratoga	83	74	1885	Brooklyn, N. Y.	Do.
57891	do	Saratoga	52	52	1887	Winona, Minn.	St. Paul, Minn.
23594	do	Sarina	80	85	1866	Port Huron, Mich.	Port Huron, Mich.
57944	do	Satura	328	328	1898	Elkton, Md.	Philadelphia, Pa.
57988	do	Saturn	50	50	1898	Newburyport, Mass.	Newburyport, Mass.
58009	do	Saradale	231	231	1898	Wrethawken, N. J.	New York, N. Y.
57977	Scow	Schuyler	6	6	1898	Port Angeles, Wash.	Port Angeles, Wash.
57343	Barge	Schuyler Colfax	191	182	1868	New Baltimore, N. Y.	Albany, N. Y.
57878	do	Scoria	115	115	1872	East Saginaw, Mich.	Detroit, Mich.
58049	do	Scott Brothers	140	128	1838	Lockport, N. Y.	New York, N. Y.
57908	do	Seranton	588	565	1889	Noank, Conn.	Do.
57995	Scow	Sea	13	13	1898	Fairhaven, Wash.	Port Townsend, Wash.
57859	Barge	Seal	289	289	1898	San Francisco, Cal.	St. Michael, Alaska.
57992	do	Seattle, No. 4.	600	600	1898	Dutch Harbor, Alaska.	Do.
57940	Canal boat	Senator Rice	157	156	1898	Watervliet, N. Y.	New York, N. Y.
57825	do	Senator Smith	117	111	1880	Tioudounga, N. Y.	Plattsburg, N. Y.
57872	Barge	September	158	151	1882	Madison, Conn.	New York, N. Y.
57898	do	Seth	160	152	1880	Brooklyn, N. Y.	Do.
57880	do	Seth Low	496	391	1884	do	Do.
57808	do	Seventy-six	268	255	1878	Rocky Hill, Conn.	Hartford, Conn.
58411	do	Shamrock	241	241	1900	West New Brighton, N. Y.	New Haven, Conn.
57942	Canal boat	Shapleigh	74	70	1878	Glens Falls, N. Y.	Albany, N. Y.
58059	Barge	Sharon	414	414	1899	Brooklyn, N. Y.	New York, N. Y.
57811	do	Shawmut	250	235	1889	Buffalo, N. Y.	Buffalo, N. Y.
55019	Scow	Shawwood	120	120	1872	Newburgh, N. Y.	New York, N. Y.
58001	Barge	Shawwood	308	289	1898	Northpoint, Md.	Perth Amboy, N. J.
23297	do	Shirley	1,349	996	1850	Medford, Mass.	Port Townsend, Wash.
57538	Canal boat	Shoo Fly	64	64	1870	Fort Miller, N. Y.	Albany, N. Y.
57988	Scow	Short	8	8	1897	Baine, Wash.	Port Townsend, Wash.
57967	do	Rhot	11	11	1897	do	Do.
57897	Canal boat	Shovah Brothers	108	99	1888	Whitehall, N. Y.	Plattsburg, N. Y.
22544	Barge	Siak	118	112	1855	East Machias, Me.	New York, N. Y.
23718	do	Silas C. Evans	174	165	1860	Port Jefferson, N. Y.	Do.
57690	Canal boat	Silent Friend	68	68	1863	Rondout, N. Y.	Albany, N. Y.
57751	Barge	Silver Cloud	130	123	1893	Jersey City, N. J.	New York, N. Y.
57909	do	Silver Moon	24	24	1896	Grayville, Ill.	Evansville, Ind.
57978	Scow	Silverdale	6	6	1896	Port Angeles, Wash.	Port Angeles, Wash.
58003	Barge	Silver Wave	60	60	1898	Spottsville, Ky.	Evansville, Ind.
58011	do	Simon Mens	7	7	1898	Evansville, Ind.	Do.
58064	Canal boat	Simon F. O. Holleran	141	141	1893	Tonawanda, N. Y.	New York, N. Y.
58055	Barge	Sirius	367	367	1839	Elkton, Md.	Philadelphia, Pa.
53255	Barge	Siu Joseph Whitworth	1,192	1,132	1869	Duluth, Minn.	Duluth, Minn.
58485	do	Sissacensraas	7	7	1900	Cincinnati, Ohio	Evansville, Ind.
57986	Canal boat	Six Brothers	101	96	1888	Fort Ann, N. Y.	Plattsburg, N. Y.
57837	Barge	Skip	84	84	1884	Brooklyn, N. Y.	New York, N. Y.
57980	do	Skookum	1,081	1,698	1898	Tacoma, Wash.	Seattle, Wash.
57939	do	Skudensaae	398	378	1876	Skudensaae, Norway	Charleston, S. C.
58408	do	Skwas Ferry	18	18	1896	Maunle, Ill.	Evansville, Ind.
58488	Scow	Sinelter	176	167	1906	Perth Amboy, N. J.	New York, N. Y.
57925	Canal boat	Smith M. Weed	105	100	1891	Champlain, N. Y.	Plattsburg, N. Y.
57882	Barge	Snipe	229	227	1884	New London, Conn.	New London, Conn.
57975	Scow	Sockeye	6	6	1896	Port Angeles, Wash.	Port Angeles, Wash.
58088	Barge	Soldiers Home	21	21	1898	Letart, Ohio	Wheeling, W. Va.
57948	do	Solon	273	273	1822	Port Richmond, N. Y.	New York, N. Y.
58457	do	Somermet	410	410	1899	Brooklyn, N. Y.	Do.
57850	Canal boat	Sophia Amlaw	95	90	1861	Whitehall, N. Y.	Plattsburg, N. Y.
28438	Barge	Sophia Godfrey	193	193	1899	Dorchester, N. J.	New York, N. Y.
57943	do	South	77	77	1891	Brooklyn, N. Y.	Do.

¹ Formerly (1) at a. Daylight.
(2) U. S. S. Daylight.

² Formerly barge Mary Ann Grier.
³ Formerly barge 102.

⁴ Formerly Norwegian bark Skudensaae.
[†] Whaleback.

UNRIGGED MERCHANT VESSELS OF THE UNITED STATES—Continued.

Official No.	Class.	Name of vessel.	Gross tonnage.	Net tonnage.	When built.	Where built.	Home port (where permit document issued).
57888	Barge	South America	357	331	1885	Havre de Grace, Md	New London, Conn.
58050	do	Southern Trader	25	25	1899	Brandenburg, Ky	Evansville, Ind.
115099	do	Sparkle	131	128	1872	Hamburg, Pa	Trenton, N. J.
57947	Canal boat	Spartow	171	171	1888	Landingville, Pa	New York, N. Y.
58024	Barge	Sphinx	26	26	1899	Evansville, Ind.	Evansville, Ind.
58069	do	Spot	206	197	1896	New Brunswick, N. J.	Perth Amboy, N. J.
57870	Scow	Spray	12	12	1899	Fairhaven, Wash	Port Townsend, Wash.
57922	Barge	Stag	140	134	1890	Brooklyn, N. Y.	New York, N. Y.
57953	Scow	Stamford	109	95	1891	New York, N. Y.	Do.
58018	Barge	Stanley	12	12	1899	Stillwater, Minn.	St. Paul, Minn.
58002	do	Stanwick	481	401	1900	Camden, N. J.	New York, N. Y.
57885	do	Star	89	84	1885	Baltimore, Md	Do.
57935	do	Star	283	278	1893	Hoboken, N. J.	Do.
57961	Scow	Star No. 1	19	19	1897	Point Roberts, Wash	Port Townsend, Wash.
57962	do	Star No. 2	15	15	1897	do	Do.
57963	do	Star No. 3	14	14	1897	do	Do.
57964	do	Star No. 4	8	8	1897	do	Do.
57965	do	Star No. 5	7	7	1897	do	Do.
58015	do	Star No. 6	24	24	1899	New Whatcom, Wash	Do.
58016	do	Star No. 7	24	24	1899	do	Do.
58017	do	Star No. 8	24	24	1899	Anacortes, Wash	Do.
58027	do	Star No. 9	24	24	1899	New Whatcom, Wash	Do.
58020	do	Star No. 10	24	24	1899	do	Do.
58021	do	Star No. 11	24	24	1899	do	Do.
58022	do	Star No. 12	24	24	1899	do	Do.
58023	do	Star No. 13	24	24	1899	do	Do.
58025	do	Star No. 14	24	24	1899	do	Do.
58026	do	Star No. 15	59	59	1899	do	Do.
58026	do	Star No. 16	24	24	1899	do	Do.
58028	do	Star No. 17	24	24	1899	do	Do.
58029	do	Star No. 18	24	24	1899	do	Do.
58030	do	Star No. 19	24	24	1899	do	Do.
58031	do	Star No. 20	24	24	1899	do	Do.
58032	do	Star No. 21	24	24	1899	do	Do.
58033	do	Star No. 22	24	24	1899	do	Do.
58034	do	Star No. 23	24	24	1899	do	Do.
58038	do	Star No. 24	24	24	1899	do	Do.
58039	do	Star No. 25	24	24	1899	do	Do.
58040	do	Star No. 26	24	24	1899	do	Do.
58041	do	Star No. 27	24	24	1899	do	Do.
58042	do	Star No. 28	24	24	1899	do	Do.
58043	do	Star No. 29	24	24	1899	do	Do.
58044	do	Star No. 30	64	64	1899	do	Do.
58045	do	Star No. 31	24	24	1899	do	Do.
58046	do	Star No. 32	24	24	1899	do	Do.
58047	do	Star No. 33	13	13	1899	do	Do.
58048	do	Star No. 34	13	13	1899	do	Do.
58050	Barge	Star Trader	21	21	1898	Stateraville, W. Va.	Wheeling, W. Va.
5807	do	Starline	308	308	1864	Brooklyn, N. Y.	New York, N. Y.
57910	do	Stella	12	12	1887	La Cross, Wis	Galena, Ill.
58019	do	Stella	151	118	1899	Brooklyn, N. Y.	New York, N. Y.
58063	do	Stella O'Callaghan	272	272	1895	Port Richmond, N. Y.	Do.
57894	do	Stelton	123	117	1887	Elizabethport, N. J.	Do.
57480	do	Stephen Warren	299	284	1847	New York, N. Y.	Do.
58038	do	Steiling	413	413	1899	Brooklyn, N. Y.	Do.
57973	Scow	Stevenson No. 1	91	91	1898	Seattle, Wash	Seattle, Wash.
57974	do	Stevenson No. 2	87	87	1898	do	Do.
57993	do	Stevenson No. 3	78	78	1898	do	Do.
57989	do	Stevenson No. 4	64	64	1898	do	Do.
57994	do	Stevenson No. 5	67	67	1898	do	Do.
57987	do	Stevenson No. 6	60	60	1898	do	Do.
57988	do	Stevenson No. 7	42	42	1898	do	Do.
58037	do	Stevenson No. 8	76	76	1899	do	Do.
57786	Barge	Stewart Winslow	165	156	1871	Jersey City, N. J.	New York, N. Y.
58070	Scow	Stinson No. 1	143	143	1898	Ballard, Wash	Seattle, Wash.
57927	Barge	Storm King	208	197	1891	Weehawken, N. J.	New York, N. Y.
57892	do	Strathmore	108	102	1887	Brooklyn, N. Y.	Do.
57921	do	Stuart	257	257	1890	Lake Charles, La	Galveston, Tex.
23155	do	Success	110	105	1854	Wilmington, Del.	New York, N. Y.
58025	Scow	Sucker	41	41	1891	Superior, Wis	Duluth, Minn.
58071	Barge	Sudde	77	77	1897	Leavenworth, Ind	Evansville, Ind.
57982	Scow	Sue	7	7	1896	Anacortes, Wash	Port Townsend, Wash.
57879	do	Sun	153	153	1894	Brooklyn, N. Y.	New York, N. Y.
57991	Barge	Sunbeam	19	19	1894	Evansville, Ind	Evansville, Ind.
57972	Scow	Sunflower	28	28	1897	Seattle, Wash	Seattle, Wash.
58007	Barge	Sunny South	124	124	1897	Parkersburg, W. Va	Evansville, Ind.
57954	do	Superior	94	94	1897	Detroit, Mich	Cleveland, Ohio.

† Formerly at p. Arizona.

† Rebuilt, 1891.

UNRIGGED MERCHANT VESSELS OF THE UNITED STATES—Continued.

Official No.	Class.	Name of vessel.	Gross tonnage.	Net tonnage.	When built.	Where built.	Home port (where permanent document issued).
58014	Barge	Superior	157	137	1858	West Superior, Wash.	Duluth, Minn.
21892	do	Surprise	159	159	1871	New Brunswick, N. J.	Trenton, N. J.
55666	Canal boat	Susie B.	63	63	1872	Whitehall, N. Y.	Plattsburg, N. Y.
55257	Barge	Susquehanna	330	336	1850	New York, N. Y.	New York, N. Y.
55746	do	Susquehanna	290	275	1874	New Baltimore, N. Y.	Do.
55862	Canal boat	Swan	194	99	1872	Philadelphia, Pa.	Philadelphia, Pa.
58069	Barge	Swan	27	27	1896	Pittsburg, Pa.	Evansville, Ind.
55465	do	Swansboro	188	180	1897	Swansboro, N. C.	Baltimore, Md.
55531	Canal boat	Sylvester Mahan	119	105	1880	Tioga, N. Y.	Plattsburg, N. Y.
55929	do	Syracuse	200	193	1890	Elkton, Md.	New York, N. Y.
T.							
59483	Barge	T. S. S.	206	206	1898	Brooklyn, N. Y.	New York, N. Y.
59302	do	T. Chadler	565	550	1874	Albany, N. Y.	Do.
59490	Canal boat	T. D. Wicker	115	110	1880	Thronton, N. Y.	Plattsburg, N. Y.
59306	Barge	T. F. Tons	251	245	1890	South Rondout, N. Y.	Perth Amboy, N. J.
59340	do	T. H. Orton	292	249	1873	Buffalo, N. Y.	Detroit, Mich.
59466	do	T. L. Nolan	113	113	1895	Delray, Mich.	Do.
59498	do	T. L. Roane	151	151	1897	Champlain, N. Y.	New York, N. Y.
59432	Canal boat	T. M. Leonard	101	99	1889	do	Plattsburg, N. Y.
59493	do	T. S. Quinn	59	54	1881	Whitehall, N. Y.	Do.
59371	Barge	T. S. Root	168	159	1871	New Baltimore, N. Y.	Albany, N. Y.
59282	do	T. T. Quackenbush	125	125	1897	Brooklyn, N. Y.	New York, N. Y.
59375	Canal boat	T. W. Cottrell	92	88	1876	Northumberland, N. Y.	Plattsburg, N. Y.
59442	Scow	T. T. & B. Co. No. 1	129	129	1890	Tacoma, Wash.	Tacoma, Wash.
59443	do	T. T. & B. Co. No. 2	26	26	1890	do	Do.
59449	Barge	Tacoma Mill Co. No. 1	140	140	1890	do	Do.
59490	do	Tacoma Mill Co. No. 2	250	250	1890	do	Do.
59470	do	Tacony	140	123	1898	South Amboy, N. J.	New York, N. Y.
59462	do	TANAXA	277	249	1898	Elizabeth, N. J.	Do.
59444	do	Tappan	221	212	1890	Weehawken, N. J.	Do.
59425	do	Tarrytown	379	358	1887	Brooklyn, N. Y.	Do.
59453	do	Taunton	318	302	1891	Noank, Conn.	Fall River, Mass.
59501	Scow	Teddy	18	18	1890	Anacortes, Wash.	Port Townsend, Wash.
59474	Canal boat	Telephone	174	174	1892	do	New York, N. Y.
59452	Scow	Terra Cotta	208	198	1892	Perth Amboy, N. J.	Perth Amboy, N. J.
59467	do	Teutonic	253	253	1892	South Rondout, N. Y.	New York, N. Y.
59411	Barge	Texas	149	142	1882	Brooklyn, N. Y.	Do.
59499	do	The Brooklyn	20	20	1897	Brooklyn, N. Y.	Memphis, Tenn.
59530	do	The Columbia	328	302	1891	Goble, Oreg.	Astoria, Oreg.
59502	do	The Doctor	45	45	1897	Fort Smith, Ark.	Memphis, Tenn.
59533	do	The Elk	34	34	1899	Cannelton, Ind.	Evansville, Ind.
59491	do	The Only Trader	31	31	1897	Rocheater, Pa.	Do.
59412	do	Theodore	126	126	1892	Brooklyn, N. Y.	New York, N. Y.
59455	Canal boat	Theo. G. Ward	109	95	1892	Moses Kill, N. Y.	Plattsburg, N. Y.
59498	do	Theresa Hanley	114	104	1897	Whitehall, N. Y.	Do.
59552	Scow	22	382	382	1900	Duluth, Minn.	Duluth, Minn.
59504	do	Thomas	15	15	1896	Anacortes, Wash.	Port Townsend, Wash.
59553	Barge	Thomas	167	167	1899	Orange, Tex.	Galveston, Tex.
59329	Canal boat	Thomas Beckley	129	122	1872	Unionville, Pa.	New York, N. Y.
59417	do	Thomas Breslin	106	101	1883	Fort Ann, N. Y.	Plattsburg, N. Y.
59475	Barge	Thomas Cleary	151	151	1892	Champlain, N. Y.	New York, N. Y.
59326	Canal boat	Thomas Flood	100	95	1874	Fort Ann, N. Y.	Plattsburg, N. Y.
59375	do	Thomas Giechrist	97	97	1874	Fort Miller, N. Y.	Do.
59445	Barge	Thomas Hillson	219	216	1897	Rondout, N. Y.	New York, N. Y.
59409	Canal boat	Thomas Howard	102	97	1881	Whitehall, N. Y.	Plattsburg, N. Y.
59407	do	Thos. Mathews	135	135	1880	Rochester, N. Y.	New York, N. Y.
59460	Barge	Thomas Monk	261	261	1894	Port Richmond, N. Y.	Do.
59370	Canal boat	Thomas Murphy	92	92	1874	Fort Edward, N. Y.	Albany, N. Y.
59478	Barge	Thomas McNally	365	365	1893	Elkton, Md.	Philadelphia, Pa.
59534	Scow	Thomas Norton	262	262	1898	West New Brighton, N. Y.	New York, N. Y.
59434	Barge	Thomas Potter	111	100	1882	New Haven, Conn.	Do.
59474	Canal boat	Thomas Tryon	111	111	1880	Fort Ann, N. Y.	Do.
59433	do	Thomas Wallace	99	99	1884	Moses Kill, N. Y.	Albany, N. Y.
59344	do	Thomas Wilsey	112	107	1873	Whitehall, N. Y.	Plattsburg, N. Y.
59424	do	Thomas A. Lillie	102	97	1890	do	Albany, N. Y.
59537	Barge	Thomas A. Quigley	354	341	1899	Kingston, N. Y.	New York, N. Y.
59427	do	Thomas F. Farrell	261	191	1897	Perth Amboy, N. J.	Do.
59423	do	Thomas H. Bowers	136	130	1892	Jersey City, N. J.	Do.
59442	do	Thomas J. Saulty	334	320	1890	Wilmington, Del.	Philadelphia, Pa.
59479	do	Thomas M. Parsons	196	174	1897	Long Island City, N. Y.	New York, N. Y.
59450	Canal boat	Thomas P. Sloan	97	92	1890	Whitehall, N. Y.	Plattsburg, N. Y.
59477	Barge	Thomas P. Stran, Jr.	226	217	1890	Bethel, Del.	Baltimore, Md.
59435	Scow	Three Sisters	36	34	1887	Washington, D. C.	Washington, D. C.
59435	Barge	Total Wave	80	80	1898	Point Pleasant, W. Va.	Wheeling, W. Va.
59461	do	Tide	320	320	1890	Mobile, Ala.	Mobile, Ala.

¹ Formerly barge C. T. Snyder.

UNRIGGED MERCHANT VESSELS OF THE UNITED STATES—Continued.

Official No.	Class.	Name of vessel.	Gross tonnage.	Net tonnage.	When built.	Where built.	Home port (where permanent document issues).
145471	Barge	Tillid	447	391	1871	Borsgrund, Norway	Gloster, Mass.
50447	do	Tillie A	178	169	1891	Brooklyn, N. Y.	New York, N. Y.
50448	Scow	Tupperary	135	135	1873	Eric, Pa.	Buffalo, N. Y.
50438	do	Tivodi	455	430	1890	Brooklyn, N. Y.	New York, N. Y.
50426	do	Tobacco	265	256		Foreign built	Do.
50480	do	Tom	430	421	1898	Barbours, Wash.	Seattle, Wash.
50525	do	Tom	9	9	1897	Leahavon, Wash.	Port Townsend, Wash.
50192	do	Tom Morrison	121	121	1867	Hamburg, Ill.	St. Louis, Mo.
50456	do	Tomoka	75	71	1894	Brooklyn, N. Y.	New York, N. Y.
50528	Barge	Tomawand	410	410	1899	do	Do.
50430	Scow	Town of Warsaw	8	8	1857	Thunderbolt, Ga.	Savannah, Ga.
50416	Canal boat	Tracey Cowen	105	99	1883	Whitehall, N. Y.	Plattsburg, N. Y.
50501	Barge	Traction	168	168	1896	do	New York, N. Y.
50492	do	Tandlet	36	30	1898	Newburg, Ind.	Evansville, Ind.
50500	do	Transport	165	165	1895	Whitehall, N. Y.	New York, N. Y.
50507	Scow	Trap Scow No. 1	7	7	1899	New Whatcom, Wash.	Port Townsend, Wash.
50508	do	Trap Scow No. 2	7	7	1899	do	Do.
50509	do	Trap Scow No. 3	7	7	1899	do	Do.
50510	do	Trap Scow No. 4	7	7	1899	do	Do.
50511	do	Trap Scow No. 5	7	7	1899	do	Do.
50512	do	Trap Scow No. 6	7	7	1899	do	Do.
50513	do	Trap Scow No. 7	7	7	1899	do	Do.
50514	do	Trap Scow No. 8	7	7	1899	do	Do.
50515	do	Trap Scow No. 9	7	7	1899	do	Do.
50517	do	Trap Scow No. 10	7	7	1899	do	Do.
50518	do	Trap Scow No. 11	7	7	1899	do	Do.
50519	do	Trap Scow No. 12	7	7	1899	do	Do.
50520	do	Trap Scow No. 13	7	7	1899	do	Do.
50521	do	Trap Scow No. 14	7	7	1899	do	Do.
50522	do	Trap Scow No. 15	7	7	1899	do	Do.
50523	do	Trap Scow No. 16	7	7	1899	do	Do.
50524	do	Trap Scow No. 17	7	7	1899	do	Do.
50525	do	Trap Scow No. 18	7	7	1899	do	Do.
50548	do	Trap Scow No. 19	7	7	1900	do	Do.
50549	do	Trap Scow No. 20	7	7	1900	do	Do.
50535	do	Trenta	194	191	1899	Pensacola, Fla.	New York, N. Y.
50536	do	Trenta-yuno	98	94	1900	do	Do.
50538	do	Trenta-yulo	94	94	1900	do	Do.
50540	do	Trenta-yulo	98	94	1900	do	Do.
50541	do	Trenta-yulo	98	93	1900	do	Do.
50545	do	Trenta-yulo	89	85	1900	do	Pensacola, Fla.
50546	do	Trenta-yulo	89	84	1900	do	Do.
50550	do	Trenta-yulo	89	85	1900	do	Do.
50551	do	Trenta-yulo	88	84	1900	do	Do.
50557	Barge	Trenton	288	288	1899	Port Richmond, N. Y.	New York, N. Y.
50544	do	Triad	166	166	1900	Brooklyn, N. Y.	Do.
50463	do	Triby	460	460	1893	Boston, Mass.	Boston, Mass.
50484	do	Triby	379	358	1895	Orange, Tex.	Lake Charles, La.
50487	do	Triby	19	19	1895	Gig Harbor, Wash.	Port Townsend, Wash.
50516	do	Triby	62	62	1897	Stevensport, Ky.	Evansville, Ind.
50459	do	TRINIDAD SUGAR Co. No. 1	84	84	1894	Spartans Point, Md.	Boston, Mass.
50457	do	TRINIDAD SUGAR Co. No. 2	87	87	1894	do	Do.
50458	do	TRINIDAD SUGAR Co. No. 4	87	87	1894	do	Do.
50465	do	Triton	281	281	1893	Elkton, Md.	Baltimore, Md.
25532	do	Trogan	597	583	1896	Bowdoinham, Me.	Pensacola, Fla.
50434	do	Troy	660	635	1899	Noank, Conn.	New York, N. Y.
50437	do	Troy	402	391	1890	Brooklyn, N. Y.	Do.
50190	do	True American	180	180	1864	New Baltimore, N. Y.	Albany, N. Y.
50531	do	True Blue	415	415	1896	South Rondout, N. Y.	New York, N. Y.
50361	do	Truman Griffin	131	124	1898	Buffalo, N. Y.	Do.
145154	do	Tiv Agam	14	14	1877	Galveston, Tex.	Galveston, Tex.
50532	do	Tuckaloo	289	289	1899	Port Richmond, N. Y.	New York, N. Y.
50471	Canal boat	Tulip	132	132	1881	Whitehall, N. Y.	Do.
50491	Barge	Turk	25	25	1898	Newport, R. I.	Newport, R. I.
50446	do	Tuscarora	182	173	1884	New Baltimore, N. Y.	Albany, N. Y.
24923	do	Twilight	133	126	1872	Hamburg, Pa.	Trenton, N. J.
50497	do	Twilight	107	107	1898	Leavenworth, Ind.	Evansville, Ind.
50547	do	Two Cities	192	192	1900	Hatlings, Minn.	St. Paul, Minn.
50496	do	Two Brothers	33	31	1898	Evansville, Ind.	Evansville, Ind.
50506	do	Two Brothers	20	20	1897	Rock Island, Ill.	Do.
50529	do	Two Rivers	122	122	1899	New Amsterdam, Ind.	Do.
50439	do	Two Rivers	948	871	1890	Brooklyn, N. Y.	Duluth, Minn.
50443	Barge	Two Rivers	948	871	1899	do	Do.
50462	do	Tycoon	287	268	1895	West Bay City, Mich.	Cleveland, O.

1 Formerly Norwegian bark Tillid.

2 Formerly Spanish st. a. Tobacco.

3 Formerly

a American ship Vigilante.

b German ship Ancha.

c Norwegian bark Amelia.

d Norwegian bark Florella.

1 Steel.

UNRIGGED MERCHANT VESSELS OF THE UNITED STATES—Continued.

Official No.	Class.	Name of vessel.	Gross tonnage.	Net tonnage.	Wh. built.	Where built.	Home port (where permanent document issued).
5946	Scow	Tyce	118	118	1896	Point Roberts, Wash.	Port Townsend, Wash.
5949	do	Tyler	17	17	1896	Anacortes, Wash.	Do.
5954	Barge	Tyler	144	136	1893	Westlake, La.	Galveston, Tex.
U.							
60117	Barge	U and I	64	64	1899	Leavenworth, Ind.	Memphis, Tenn.
60111	do	Uater Blue Stone Co. No. 1	156	156	1893	Eddyville, N. Y.	New York, N. Y.
60114	do	Ucle Ed	132	132	1898	Leavenworth, Ind.	Memphis, Tenn.
60116	do	Ucle Sam	49	49	1897	Newport, Ohio	Evansville, Ind.
60115	do	Udine	140	117	1899	South Amboy, N. J.	New York, N. Y.
60112	Scow	Udun	147	147	1898	Perth Amboy, N. J.	Perth Amboy, N. J.
60105	do	Uno	76	72	1890	New York, N. Y.	New York, N. Y.
60113	Barge	Uranus	352	352	1899	Elston, Md.	Philadelphia, Pa.
60106	do	Utah Marie	158	159	1882	Port Ewing, N. Y.	New York, N. Y.
60110	do	Utica	137	139	1890	South Rondout, N. Y.	Do.
V.							
61116	Canal boat	V. C. Sweetman	190	95	1888	Whitehall, N. Y.	Plattsburg, N. Y.
61112	Barge	Valentine	305	295	1887	New London, Conn.	New London, Conn.
61146	do	Valkyrie	149	136	1899	Brooklyn, N. Y.	New York, N. Y.
61149	do	Valley Queen	199	109	1898	Memphis, Tenn.	Memphis, Tenn.
61127	do	Van Buren	319	319	1893	Orange, Tex.	Galveston, Tex.
61112	do	Van Vleck	247	247	1896	Lake Charles, La.	Do.
61119	do	Vaughn	58	55	1887	Mobile, Ala.	Mobile, Ala.
61147	Scow	Veinte	177	170	1899	Pensacola, Fla.	New York, N. Y.
61148	do	Ventuno	177	170	1899	do	Do.
61149	do	Ventidos	69	69	1893	do	Do.
61150	do	Ventures	69	69	1893	do	Do.
59464	Barge	Ventiquattro	367	367	1896	Athens, N. Y.	Do.
61151	Scow	Ventidete	191	183	1899	Pensacola, Fla.	Do.
61152	do	Ventiocho	191	183	1899	do	Do.
61153	do	Ventinueve	198	191	1899	do	Do.
61126	Barge	Venasco	214	203	1892	Lake Charles, La.	Galveston, Tex.
61102	Scow	Venango	76	76	1873	Brooklyn, N. Y.	New York, N. Y.
61028	Barge	Venus	59	59	1860	Newark, N. J.	Do.
61128	do	Venus	41	41	1891	Cincinnati, Ohio	Memphis, Tenn.
61129	do	Venus	311	298	1894	Elkton, Md.	Philadelphia, Pa.
61130	do	Venus	55	55	1899	Newburyport, Mass.	Newburyport, Mass.
61136	Canal boat	Vera Smith	137	137	1896	Whitehall, N. Y.	New York, N. Y.
61096	Barge	Vermont	270	258	1873	Newburg, N. Y.	Philadelphia, Pa.
61108	do	Vermont	120	109	1882	Brooklyn, N. Y.	New York, N. Y.
61121	Canal boat	Verona	200	191	1890	Elkton, Md.	Do.
61131	Barge	Vesta	52	52	1898	Newburyport, Mass.	Newburyport, Mass.
61142	do	Vesburg	65	65	1890	Monongahela, Pa.	Evansville, Ind.
61107	do	Victor	89	85	1881	Madison, Conn.	New York, N. Y.
61124	Canal boat	Victor	223	212	1892	Elkton, Md.	Do.
61157	Barge	Victor	14	14	1900	Ortonville, Minn.	St. Paul, Minn.
61153	do	Victor No 2	13	13	1898	Portsmouth, Ohio	Evansville, Ind.
61154	do	Victoria	328	328	1899	West New Brighton, N. Y.	New Haven, Conn.
25910	do	Victor Puig	139	138	1875	Boothbay, Me.	New York, N. Y.
61145	Scow	Vida	18	18	1896	Anacortes, Wash.	Port Townsend, Wash.
61111	Barge	Vigil	155	147	1871	Yarmouth, Nova Scotia	New York, N. Y.
61123	do	Viking	227	227	1893	Brooklyn, N. Y.	Do.
61137	do	Villanova	375	375	1896	Elkton, Md.	Philadelphia, Pa.
61135	do	Vim	329	259	1891	Port Richmond, N. Y.	New York, N. Y.
61114	do	Vincennes	41	41	1896	Bests Landing, Ind.	Evansville, Ind.
61086	do	Vincent	132	132	1870	Reading, Pa.	Philadelphia, Pa.
61125	Canal boat	Vincent De Gorry	119	113	1892	Whitehall, N. Y.	New York, N. Y.
61156	Barge	Viola	16	16	1899	Benwood, W. Va.	Wheeling, W. Va.
61141	Scow	Violet	28	28	1897	Seattle, Wash.	Seattle, Wash.
61156	Barge	Violet	37	37	1900	Spottsville, Ky.	Evansville, Ind.
61143	do	Virginia	302	302	1893	Elkton, Md.	Perth Amboy, N. J.
61118	Canal boat	Virginia C.	102	97	1888	Fort Ann, N. Y.	Plattsburg, N. Y.
61134	Barge	Virginia E.	230	230	1892	South Rondout, N. Y.	New York, N. Y.
61113	Canal boat	Volunteer	100	95	1887	Whitehall, N. Y.	Plattsburg, N. Y.
61114	Barge	Volunteer	343	336	1887	Portland, Conn.	New York, N. Y.
W.							
6292	Barge	W. A. Price	247	247	1895	Brooklyn, N. Y.	New York, N. Y.
6292	Canal boat	W. A. Travis	70	70	1897	Whitehall, N. Y.	Plattsburg, N. Y.
6285	do	W. B. Fonda	111	106	1880	St. Albans, Vt.	Burlington, Vt.
6289	do	W. C. Trotter	103	97	1891	Champlain, N. Y.	Plattsburg, N. Y.
6293	Barge	W. E. Peck	186	176	1891	City Island, N. Y.	New York, N. Y.
6287	Canal boat	W. E. Smallman	104	99	1883	Champlain, N. Y.	Plattsburg, N. Y.
6294	Scow	W. F. McCormack	236	236	1895	Perth Amboy, N. J.	Perth Amboy, N. J.

¹Formerly barge Transfer No. 1.

²Formerly British bark Charles A. Hoard.

UNRIGGED MERCHANT VESSELS OF THE UNITED STATES—Continued.

Official No.	Class.	Name of vessel.	Gross tonnage.	Net tonnage.	When built.	Where built.	Home port (where permanent document issued).
62875	Barge	W. G. Brock	55	55	1886	Muscataine, Iowa	St. Joseph, Mo.
62777	Canal boat	W. G. Stull-beam	106	101	1870	Whitehall, N. Y.	Plattsburg, N. Y.
62914	Barge	W. H. Bail	153	153	1849	Brooklyn, N. Y.	New York, N. Y.
62963	do	W. H. Mouse	71	71	1882	East Hadam, Conn.	Do.
62787	Canal boat	W. M. Keith	108	103	1877	Whitehall, N. Y.	Albany, N. Y.
62963	do	W. M. Moran	143	143	1895	Champlain, N. Y.	New York, N. Y.
62636	Barge	W. M. Rogers	158	159	1892	Kennelbunk Port, Me.	Boston, Mass.
26250	do	W. R. Clinton	200	236	1866	Marine City, Mich.	Port Huron, Mich.
62759	Canal boat	W. R. Wheeler	105	105	1875	Baltimore, Md.	Albany, N. Y.
62886	Barge	W. W. Skiddy	200	190	1887	City Island, N. Y.	Bridgeport, Conn.
62923	Canal boat	W. W. Winnett	124	118	1888	Whitehall, N. Y.	Plattsburg, N. Y.
62918	do	W. Millard's Sons	117	111	1890	do	New York, N. Y.
62919	do	W. S. and A. L. Rogers	106	101	1879	Mass Kill, N. Y.	Do.
62903	Barge	Waldakum	719	675	1898	Portland, Oreg.	Port Townsend, Wash.
62922	do	Waldo	163	163	1881	Jedersonville, Ind.	Galveston, Tex.
62907	Canal boat	Waldit	134	134	1891	do	New York, N. Y.
62978	Scow	Walt	6	6	1876	Anacortes, Wash.	Port Townsend, Wash.
62974	do	Walter	6	6	1877	Point Roberts, Wash.	Do.
62991	do	Walter S.	237	237	1892	Port Amboy, N. J.	New York, N. Y.
62763	Canal boat	Walter Green	99	95	1875	Champlain, N. Y.	Plattsburg, N. Y.
62764	do	Walter Hochster	105	99	1875	Fort Miller, N. Y.	Do.
62287	Barge	Walter Sands	300	295	1864	Milton, N. Y.	New York, N. Y.
62998	do	Walter Tracy	313	313	1899	New York, N. Y.	Do.
62858	do	Walter A. Sherman	519	493	1887	Buffalo, N. Y.	Ogdensburg, N. Y.
62729	Canal boat	Walter F. Hooper	178	128	1873	Portstown Landing, Pa.	New York, N. Y.
62927	do	Walter G. White	102	97	1891	Champlain, N. Y.	Plattsburg, N. Y.
62917	do	Walter J. Eaton	80	85	1890	do	Do.
62906	do	Walter J. Schlofer	138	129	1887	Lockport, N. Y.	New London, Conn.
62853	do	Walter N. Weeks	110	105	1881	Larrabee Point, Vt.	Plattsburg, N. Y.
62989	Barge	Walter P. Crane	319	319	1894	Rondout, N. Y.	New York, N. Y.
62949	do	Walton	457	457	1896	Elizabethport, N. J.	Do.
62906	do	Wanda	21	21	1897	Louisville, Ky.	Evansville, Ind.
62941	do	Wanderer	13	13	1892	Muscataine, Iowa	Rock Island, Ill.
62859	Canal boat	Warren Brown	106	101	1882	Fort Ann, N. Y.	Plattsburg, N. Y.
62999	Barge	Warrior	311	311	1899	Weehawken, N. J.	New York, N. Y.
26174	do	Washington	1,801	1,751	1849	New York, N. Y.	Bath, Me.
62984	do	Washington	710	675	1898	Portland, Oreg.	Port Townsend, Wash.
62905	do	Washtucna	710	675	1898	do	Do.
62984	Scow	Wat	18	18	1896	Anacortes, Wash.	Do.
62980	Barge	Watkins	163	155	1887	Elizabeth, N. J.	New York, N. Y.
63016	do	Watkins	110	110	1900	Brooklyn, N. Y.	Do.
62937	do	Ward	230	230	1892	Lake Charles, La.	Galveston, Tex.
62947	House boat	Wannegan	5	5	1894	Dawego, N. Y.	Cape Vincent, N. Y.
62987	Barge	Waverly	163	155	1887	Elizabethport, N. J.	New York, N. Y.
26064	do	Wenonah	644	569	1864	Baltimore, Md.	Baltimore, Md.
62852	Canal boat	Wesley Pettit	109	103	1881	Schuylersville, N. Y.	Albany, N. Y.
62862	Scow	West	80	76	1882	Brooklyn, N. Y.	New York, N. Y.
62883	Barge	West End	121	121	1887	Millbridge, Me.	Gloucester, Mass.
62884	do	Westerland	201	194	1887	Brooklyn, N. Y.	New York, N. Y.
62952	do	Westmoreland	256	256	1889	Port Richmond, N. Y.	Do.
62955	do	West Farms	148	148	1895	Long Island City, N. Y.	Do.
62981	do	West Shore	98	98	1888	Athens, N. Y.	Do.
62991	do	West Superior	134	134	1898	West Superior, Wis.	Duluth, Minn.
62991	do	Wheeler and Howes	256	249	1887	South Rondout, N. Y.	New York, N. Y.
62965	do	Wheeling	152	92	1897	Baltimore, Md.	Baltimore, Md.
62977	do	White Cloud	137	137	1895	Evansville, Ind.	Evansville, Ind.
62982	do	White Dove	34	34	1893	Spottsville, Ky.	Do.
62902	do	White Pine	54	51	1888	Brooklyn, N. Y.	New York, N. Y.
62907	do	White Rose	221	221	1887	do	Do.
62987	do	White Rose	23	23	1898	Commerce, Mo.	Memphis, Tenn.
62914	do	Whitestone	291	283	1893	Jersey City, N. J.	New York, N. Y.
62936	do	Wilton	154	154	1894	Champlain, N. Y.	Do.
62971	do	Wilbourn	185	185	1898	South Rondout, N. Y.	Do.
62913	do	Wilburtha	546	524	1900	Elizabeth, N. J.	Do.
62905	Canal boat	Wild	107	101	1882	Chester, Pa.	Philadelphia, Pa.
62947	Barge	Wild Flower	18	18	1873	Detroit, Mich.	Detroit, Mich.
62979	do	Wild Rover	16	16	1898	Spottsville, Ky.	Evansville, Ind.
62959	do	Wild West	227	227	1898	South Rondout, N. Y.	New York, N. Y.
62965	do	Wildwood	88	88	1898	Spottsville, Ky.	Evansville, Ind.
62957	do	Will	122	116	1888	Jersey City, N. J.	New York, N. Y.
62901	do	Will	180	171	1875	Brooklyn, N. Y.	Do.
62948	Canal boat	Will Higgins	75	71	1884	Glens Falls, N. Y.	Albany, N. Y.
62950	do	Will J. Clark	214	108	1892	Tonawanda, N. Y.	New York, N. Y.
62867	Barge	William Cole	115	109	1847	Athens, N. Y.	Do.
62986	do	Wm. Conover	47	47	1835	Carro, Ill.	Memphis, Tenn.
62932	do	William Donaldson	146	138	1868	Landingville, Pa.	Philadelphia, Pa.
62970	do	William Donaldson	397	397	1898	Elkton, Md.	Do.

† Rebuilt, 1888.

UNRIGGED MERCHANT VESSELS OF THE UNITED STATES—Continued.

Official No.	Class.	Name of vessel.	Gross tonnage.	Net tonnage.	When built.	Where built.	Home port (where permanent document issued).
62015	Scow	William Fox	161	156	1899	Durhamville, N. Y.	Perth Amboy, N. J.
62047	Barge	William Gray	158	158	1897	New Amsterdamm, Ind.	Evansville, Ind.
62040	Canal boat	Wm. Gundon	103	98	1884	Champlain, N. Y.	Plattsburg, N. Y.
62025	do	William Harris	99	94	1883	Fort Miller, N. Y.	Albany, N. Y.
62068	Barge	Wm. Hayes	129	129	1896	Lafayette, La.	Memphis, Tenn.
62051	Canal boat	Wm. Heasbrouck	150	150	1892	Lewistown, Pa.	New York, N. Y.
62028	do	William Horne	98	93	1890	Fort Edward, N. Y.	do
62044	Barge	Wm. Jagels	75	75	1897	Brooklyn, N. Y.	do
62745	do	William Kemp	601	566	1878	Portland, Conn.	do
62040	do	William Mayo	98	94	1836	Coxsack, N. Y.	do
30448	do	William Mazzyk	75	71	1860	Smithtown, N. Y.	do
62042	Scow	William McEwen	107	107	1893	Tonawanda, N. Y.	do
62047	Barge	William McKinley	318	310	1877	Quebec, Canada	Philadelphia, Pa.
62046	Barge	William Myers	267	254	1863	Milton, N. Y.	New York, N. Y.
62044	Canal boat	William Powers	92	86	1849	Champlain, N. Y.	Plattsburg, N. Y.
62012	do	William Ryan	104	99	1849	Northumberland, N. Y.	Albany, N. Y.
62011	Barge	Wm. Shakspeare	114	118	1889	Jeffersonville, Ind.	New Orleans, La.
62045	Canal boat	William Singleton	118	112	1880	Fort Miller, N. Y.	Plattsburg, N. Y.
62005	do	William Smetton	101	96	1888	Champlain, N. Y.	Albany, N. Y.
62020	Barge	Wm. Terry	83	83	1869	New Mountsville, W. Va.	Wheeling, W. Va.
62047	do	William Tobin	64	61	1866	Brooklyn, N. Y.	New York, N. Y.
62042	Canal boat	William Worlan	123	117	1874	Saratoga, N. Y.	Bridgeport, Conn.
62044	do	William A. Ashley	98	93	1877	Fort Ann, N. Y.	Albany, N. Y.
62054	do	Wm. A. Cronin	113	107	1881	do	Burlington, Vt.
62047	Barge	William A. Sumner	293	279	1897	East Albany, N. Y.	New York, N. Y.
62043	do	Wm. B. Hladso	340	340	1877	Elkton, Md.	Philadelphia, Pa.
62043	do	Wm. B. Kibbee	395	348	1892	New Baltimore, N. Y.	Albany, N. Y.
62067	Canal boat	Wm. C. Bloomdale	102	97	1897	Champlain, N. Y.	Plattsburg, N. Y.
62044	Barge	William C. Ezerton	466	466	1880	Brooklyn, N. Y.	New York, N. Y.
62047	do	William C. Ford	144	127	1860	do	do
62044	Canal boat	William E. Sheldon	129	123	1871	Lockport, N. Y.	do
62045	do	William E. Cleary	103	98	1892	Whitehall, N. Y.	Plattsburg, N. Y.
62075	Scow	William F. Fisher	307	307	1898	Perth Amboy, N. J.	Perth Amboy, N. J.
62072	Canal boat	William H. Doherty	153	150	1898	Watervliet, N. Y.	New York, N. Y.
62047	Barge	Wm. H. Hooker	143	137	1862	Jersey City, N. J.	do
62020	Canal boat	Wm. H. Knapp	142	135	1889	Albion, N. Y.	Buffalo, N. Y.
62046	Barge	William H. McLeve	248	226	1898	New Baltimore, N. Y.	Albany, N. Y.
62078	do	William H. Morton	199	189	1854	Athens, N. Y.	New York, N. Y.
62011	do	Wm. H. Needham	181	175	1897	Lockport, N. Y.	Stonington, Conn.
62040	Canal boat	William H. Rice	93	89	1880	Tonawanda, N. Y.	Plattsburg, N. Y.
62048	do	Wm. H. Smith	82	82	1862	Ithaca, N. Y.	New York, N. Y.
62019	Barge	William H. Vandriholt	241	241	1871	New York, N. Y.	do
62092	do	William J. Barlee	340	329	1888	Jersey City, N. J.	do
62053	do	William J. Haskett	217	225	1863	Marmar Harbor, N. Y.	do
63000	do	Wm. J. Lynch	245	245	1895	Port Richmond, N. Y.	do
62044	Canal boat	Wm. J. Metelick	96	91	1891	West Troy, N. Y.	Albany, N. Y.
62061	Barge	William L. Cunningham	183	183	1894	South Rondout, N. Y.	New York, N. Y.
62010	Canal boat	Wm. N. Rogers	112	125	1880	Lockport, N. Y.	Buffalo, N. Y.
62046	do	William P. Murphy	171	165	1888	Buffalo, N. Y.	Oswego, N. Y.
61044	Barge	William R. McCabe	246	246	1887	Milford, Del.	Crisfield, Md.
62060	do	Wm. T. Howe	249	249	1891	South Rondout, N. Y.	New York, N. Y.
62076	Canal boat	Wm. W. Beebe	198	191	1882	Lockport, N. Y.	do
62077	Barge	Wm. and Jos. Hagan	234	223	1875	Oster River, Norway	Philadelphia, Pa.
62045	do	Williamsburgh	277	277	1801	Jersey City, N. J.	New York, N. Y.
62044	do	Willie	240	230	1892	Lake Charles, La.	Galveston, Tex.
62069	do	Willie	50	50	1894	River Rouge, Mich.	Detroit, Mich.
62054	do	Willie S.	303	303	1854	Kingston, N. Y.	New York, N. Y.
62066	do	Willie McLain	227	227	1893	Perth Amboy, N. J.	do
62033	Canal boat	Willie Proctor	154	154	1892	Tonawanda, N. Y.	do
62026	do	Willie H. Doherty	99	94	1891	Orwell, Vt.	Plattsburg, N. Y.
62057	do	Willie H. Kinney	101	96	1881	Whitehall, N. Y.	do
62043	do	Willie G. Fisher	180	95	1888	do	do
62065	do	Wilson Patterson	184	99	1884	Fort Ann, N. Y.	do
62031	Barge	Wilson	363	341	1881	Brooklyn, N. Y.	New York, N. Y.
62008	Canal boat	Wilson	111	105	1889	Tuckerton, Pa.	Philadelphia, Pa.
62080	Barge	Winkberg Ferry	70	42	1897	Winklers Landing, Ill.	Evansville, Ind.
63012	do	Winona	215	215	1898	Rondout, N. Y.	New York, N. Y.
63017	do	Winona	67	67	1900	Fountain City, Wis.	La Crosse, Wis.
62073	do	Wisconsin	105	105	1899	Ballard, Wash.	Seattle, Wash.
63009	Dredge	Withlacoochee No. 1	142	142	1899	Port Jervis, Fla.	Cedar Keys, Fla.
63010	do	Withlacoochee No. 2	142	142	1899	do	do
63018	do	Withlacoochee No. 3	226	226	1899	do	do
63019	do	Withlacoochee No. 4	46	46	1899	do	do
62068	Canal boat	World's Fair of Chicago	128	128	1893	Tonawanda, N. Y.	Buffalo, N. Y.
63006	Barge	Wyelouke	401	402	1900	Camden, N. J.	New York, N. Y.
62050	do	Wetchie	620	600	1880	Portland, Oreg.	Portland, Oreg.
62741	do	Wyoming	277	264	1874	Rondout, N. Y.	New York, N. Y.
62657	Canal boat	Wyoming	173	173	1887	Landisville, Pa.	do

1 Formerly British bark Iviglut.

2 Formerly st. p. W. C. Pusey.

3 Formerly Norwegian bark Zephyr.

4 Formerly barge Wilmington.

UNRIGGED MERCHANT VESSELS OF THE UNITED STATES—Continued.

Official No.	Class.	Name of vessel.	Gross tonnage.	Net tonnage.	When built.	Where built.	Home port (where permanent document issues).
X.							
27007	Barge	Xelce	231	220	1873	Delanco, N. J.	Trenton, N. J.
Y.							
65059	Scow	Yip	8	8	1897	Earlhaven, Wash.	Port Townsend, Wash.
65056	Barge	Yini	152	152	1895	Essex, Mass.	Gloucester, Mass.
65052	do	Yonkers	428	413	1887	Brooklyn, N. Y.	New York, N. Y.
65054	do	York	86	82	1891	Boston, Mass.	Portsmouth, N. H.
65060	do	Yorktown	417	417	1900	Brooklyn, N. Y.	New York, N. Y.
27095	do	Yosemite	105	100	1873	Danverscott, Me.	Do.
65029	do	Yosemite	151	151	1872	Bath, Me.	Bath, Me.
65057	do	Young American	246	246	1892	Port Richmond, N. Y.	New York, N. Y.
65050	do	Young Eagle	97	97	1876	Leclaire, Iowa	St. Louis, Mo.
65058	do	YUKON	277	248	1898	Elizabeth, N. J.	New York, N. Y.
65061	do	Yukon	28	28	1898	Antiquity, Ohio	Wheeling, W. Va.
Z.							
66018	Canal boat	Zeb Raymond	95	90	1873	Fort Miller, N. Y.	Albany, N. Y.
66021	do	Zeha D. Lafayette	94	89	1885	Northumberland, N. Y.	Do.
66027	do	Zenith	110	99	1899	Watervliet, N. Y.	Do.
66027	do	Zenith City	110	99	1899	do	Do.
28059	Barge	Zephaniah Steelman	230	218	1868	Absecon, N. J.	New York, N. Y.
66026	Scow	Zib	6	6	1898	Blaine, Wash.	Port Townsend, Wash.
66025	Barge	Zulu	51	51	1896	Newburyport, Mass.	Newburyport, Mass.

PART V.—GOVERNMENT VESSELS.

L I S T

OF

VESSELS OF THE UNITED STATES NAVY.

1 9 0 0.

LIST OF VESSELS OF THE UNITED STATES NAVY.

Name of vessel.	Displacement (normal coal supply).	Tonnage.	Dimensions.			Built.			Material.	Propulsion.	Rig.	Indicated horsepower.	Speed.	Coal capacity (in bunkers).	
			Length on load water line.	Extreme breadth.	Mean draft.	When.	Where.	By whom.							
<i>First rate.</i>	<i>Tons.</i>		<i>Ft. In.</i>	<i>Ft. In.</i>	<i>Ft. In.</i>							<i>Knots.</i>	<i>Tons.</i>		
Kearsarge.....	11,525	5,164	368 0	72 2 1/2	23 6	1896-99	Newport News, Va.	Newport News Ship-building Co.	Steel	2 screws	Mil.m.	11.954	16.81	1,591	
Kentucky.....	11,525	5,164	368 0	72 2 1/2	23 6	1896-99	do	do	do	do	do	12.318	16.90	1,591	
Iowa.....	11,340	5,159	360 0	72 2 1/2	24 0	1895-96	Philadelphia, Pa.	William Cramp & Sons	do	do	do	12.105	17.07	1,795	
Indiana.....	10,288	4,021	348 0	69 3 1/2	24 0	1890-93	do	do	do	do	do	9.738	15.74	1,597	
Massachusetts.....	10,288	4,021	348 0	69 3 1/2	24 0	1890-93	do	do	do	do	do	10.403	16.21	1,597	
Oregon.....	10,288	4,175	348 0	69 3 1/2	24 0	1890-93	San Francisco, Cal.	Union Iron Works	do	do	do	11.111	16.79	1,594	
Brooklyn.....	9,215	3,471	400 6	61 8 1/2	24 0	1891-96	Philadelphia, Pa.	William Cramp & Sons	do	do	do	16.769	21.91	1,461	
New York.....	8,260	3,091	360 0 1/2	64 1 1/2	22 3/4	1890-93	do	do	do	do	do	17.401	21.00	1,290	
Columbia.....	7,375	2,026	412 0	58 2 1/2	22 6 1/2	1890-93	do	do	do	3 screws	Sch.	18,509	22.00	1,670	
Minneapolis.....	7,375	1,538	412 0	58 2 1/2	22 6 1/2	1891-93	do	do	do	do	do	20,862	23.07	1,491	
Texas.....	6,315	2,526	301 4	64 1	22 6	1899	Norfolk, Va.	United States	do	2 screws	Mil.m.	8,610	17.80	450	
Olympia.....	5,870	1,866	340 0	53 0 1/2	21 6	1890-93	San Francisco, Cal.	Union Iron Works	do	do	Sch.	17,313	21.60	1,169	
Puritan.....	6,060	1,019	290 3	60 1 1/2	18 0	1875	Chester, Pa.	John Roach	Iron	do	Mil.m.	3,700	12.40	314	
Chicago.....	5,000	1,550	325 0	48 2	20 4 1/2	1883-85	do	John Roach & Sons	Steel	do	Sch.	9,000	18.00	890	
<i>Second rate.</i>															
Baltimore.....	4,570	1,521	327 6	48 7 1/2	20 0	1886-88	Philadelphia, Pa.	William Cramp & Sons	Steel	2 screws	Mil.m.	10,064	20.98	1,157	
Philadelphia.....	4,410	1,548	327 6	47 7 1/2	19 6	1887-89	do	do	do	do	Sch.	8,815	19.67	1,074	
Monterey.....	4,084	1,815	256 0	59 0	14 10	1890-92	San Francisco, Cal.	Union Iron Works	do	do	Mil.m.	5,244	13.61	233	
Newark.....	4,084	1,535	311 7	49 2	18 9	1887-89	Philadelphia, Pa.	William Cramp & Sons	do	do	Sch.	8,869	19.00	809	
San Francisco.....	4,084	1,350	311 0	49 2	18 9	1887-89	San Francisco, Cal.	Union Iron Works	do	do	do	9,043	18.52	627	
Manitowish.....	3,990	701	259 6	55 6	14 6	1874-83	Chester, Pa.	John Roach and U.S.	Iron	do	Mil.m.	1,426	10.50	260	
Amphitrite.....	3,980	961	259 6	55 6	14 6	1874	Wilmington, Del.	Havlan & Hollingsworth	do	do	do	1,600	10.50	250	
Monadnock.....	4,005	961	259 6	55 6	14 7	1875	Vallejo, Cal.	P. Burgess	do	do	do	3,000	12.00	366	
Terror.....	3,940	837	259 6	55 6	14 6	1874	Philadelphia, Pa.	William Cramp & Sons	do	do	do	1,600	10.50	285	
Albany.....	3,749	366 0	43 9	18 0	1896-99	Newcastle-on-Tyne, England.	Sir W. G. Armstrong & Whitworth Co.	Steel	do	do	do	7,500	20.00	800	
New Orleans.....	3,769	1,224	346 0	43 9	18 0	1896-99	do	do	do	do	do	7,500	20.00	743	
Lancaster.....	3,250	1,402	255 8	46 0	19 2	1878	Philadelphia, Pa.	United States	Wood	Screw	Ship	1,000	9.60	324	
Cincinnati.....	3,213	619	300 0	42 0	18 0	1890-94	New York, N. Y.	do	Steel	2 screws	Polem.	19,000	19.00	468	
Kearsage.....	3,213	619	300 0	42 0	18 0	1890-94	Norfolk, Va.	do	do	do	do	19,000	19.00	460	
Rona Mercedes.....	3,040		279 3/4	43 3	19 1 1/2	1887	Cartagena, Spain	do	do	Screw	do	3,700	17.50	140	
Atlanta.....	3,000	1,095	271 3	42 1 1/2	16 10	1883-85	Chester, Pa.	John Roach & Sons	do	do	Sch.	4,030	15.60	495	
Boston.....	3,035	1,095	271 3	42 1 1/2	17 0	1883-85	do	do	do	do	Sch.	4,030	15.60	503	
<i>Third rate.</i>															
Hartford.....	2,700	1,612	225 0	44 0	16 2	1858	Boston, Mass.	United States	Wood	Screw	Hark.	2,000	12.00	216	
Mayflower.....	2,690	1,009	275 0	36 0	17 2 1/2	1897	Gyverbank, Scotland.	J. & G. Thomson	Steel	2 screws	Sch.	4,700	16.80	584	
Katahdin.....	2,156	132	250 9	43 5	15 0	1891-92	Bath, Me.	Bath Iron Works	do	do	None	5,068	16.11	192	
Canopus.....	2,160	550	225 0	43 8	13 6	1862	Boston, Mass.	Harrison Loring	do	do	do	340	6.00	140	
Mahoe.....	2,100	550	225 0	43 8	13 6	1862	Jersey City, N. J.	Z. & F. Sewer	do	do	do	340	6.00	140	
Manhattan.....	2,100	550	225 0	43 8	13 6	1862	do	do	do	do	do	340	6.00	140	
Detroit.....	2,089	532	257 0	37 0	14 7	1890-92	Baltimore, Md.	Columbian Iron Works	do	do	Sch.	5,227	16.71	340	
Marblehead.....	2,089	532	257 0	37 0	14 7	1890-92	Boston, Mass.	City Point Works	do	do	do	5,451	18.44	340	
Mononguey.....	2,089	532	257 0	37 0	14 7	1890-92	Baltimore, Md.	Columbian Iron Works	do	do	do	5,580	19.05	340	
Mohegan.....	1,900	916	216 0	37 0	16 6	1872-83	Maryland, Cal.	do	do	do	1,100	10.65	150		
Catskill.....	1,878	498	200 0	46 0	11 6	1862	Brooklyn, N. Y.	John Ericsson	do	do	do	340	6.00	140	
Jason.....	1,878	498	200 0	46 0	11 6	1862	Chester, Pa.	do	do	do	340	6.00	140		
Lehigh.....	1,878	498	200 0	46 0	11 6	1862	do	do	do	do	340	6.00	140		
Montauk.....	1,878	498	200 0	46 0	11 6	1862	Brooklyn, N. Y.	do	do	do	340	6.00	140		
Nahant.....	1,878	498	200 0	46 0	11 6	1862	Boston, Mass.	Harrison Loring	do	do	do	340	6.00	140	
Beaumont.....	1,710	468	230 0	36 0	14 0	1888-89	Chester, Pa.	N. F. Palmer, Jr. & Co.	do	do	Sch.	3,450	17.50	473	
Concord.....	1,710	468	230 0	36 0	14 0	1888-89	do	do	do	do	do	3,450	17.50	381	
Yorktown.....	1,710	468	230 0	36 0	14 0	1887-88	Philadelphia, Pa.	William Cramp & Sons	do	do	do	3,392	16.14	380	
Tepeaca.....	1,814	831	250 0	26 0	15 5	1881	Kiel, Germany	G. Howaldt	do	do	do	2,000	16.00	410	
Delphin.....	1,486	517	240 0	32 0	14 3	1883-84	Chester, Pa.	John Roach	do	do	Screw	3 m. sch	2,253	15.80	278
Wilmington.....	1,397	1,074	250 9	40 0 1/2	9 0	1896-98	Newport News, Va.	Newport News Ship-building Co.	do	2 screws	Mil.m.	1,894	15.08	300	

¹Low free board monitor.

²Length between perpendiculars.

^aFormerly Brazilian Almirante Abrus.

[#]Formerly Brazilian Amazonas.

^ySpanish prize.

^zFormerly British Mayflower.

^eFormerly German Diogenes.

LIST OF VESSELS OF THE UNITED STATES NAVY—Continued.

Name of vessel.	Displacement (normal tonnage).	Dimensions.				Built.				Material.	Propulsion.	Rig.	Indicated horsepower.	Speed.	Coal capacity (in tons).
		Tonnage.	Length on load water line.	Extreme breadth.	Mean draft.	When.	Where.	By whom.							
<i>Third rate.</i>															
<i>Helena</i>	1,375	1,074	250	2 40	9 0	1891-90	Newport News, Va.	Newport News Ship-building Co.	Steel.	2 screws	M. M.	1,985	15.50	200	
<i>Adams</i>	1,400	615	187	3 35	0	1874-76	Boston, Mass.	H. McKay and U. S.	Wood.	Screw	Bark.	800	10.50	141	
<i>Alliance</i>	1,375	615	185	0 35	0	1872-76	Norfolk, Va.	United States	do	do	do	800	10.50	150	
<i>Essex</i>	1,375	615	185	0 35	0	1874-76	Kittery, Me., and Boston, Mass.	H. McKay and U. S.	do	do	do	800	10.50	150	
<i>Enterprise</i>	1,375	615	185	0 35	0	1873-76	Kittery, Me.	J. W. Griffiths and U. S.	do	do	do	800	11.40	130	
<i>Nashville</i>	1,371	907	250	0 40	1 1/2	1884-90	Newport News, Va.	Newport News Ship-building Co.	Steel.	2 screws	Sch.	2,535	16.50	400	
<i>Monterey</i>	1,370	747	253	0 35	0	1863	Baltimore, Md.	A. & W. Demmond & Son	Iron.	Paddle	do	850	11.50	234	
<i>Castine</i>	1,177	413	204	0 32	1 1/2	1860-92	Bath, Me.	Bath Iron Works	Steel.	2 screws	do	2,150	16.50	265	
<i>Machian</i>	1,177	413	204	0 32	1 1/2	1860-92	do	do	do	do	do	2,045	15.50	232	
<i>Chesapeake</i>	1,175	872	175	0 37	0	1866	do	do	Comp.	Sails	Ship	do	do	do	
<i>Don Juan de Austria</i>	1,130	210	0 32	0	1857	Cartagena, Spain	do	Iron.	Screw	do	1,650	14.00	210	
<i>Isla de Cuba</i>	1,030	344	192	0 30	1 1/2	1866	Newcastle upon Tyne, England.	Sir W. G. Armsong	Steel.	2 screws	2 plm.	1,000	14.00	100	
<i>Isla de Luzon</i>	1,030	344	192	0 30	1 1/2	1866	do	do	do	do	do	1,000	14.00	100	
<i>Alert</i>	1,110	349	177	4 32	0	1873-75	Chester, Pa.	John Roach	Iron.	Screw	Bku.	500	10.00	100	
<i>Ranger</i>	1,110	713	177	4 32	0	1873-76	Wilmington, Del.	Harlan & Hollingsworth	do	do	do	500	10.00	120	
<i>Annapolis</i>	1,000	553	168	0 36	0	12 5	1895-97	Elizabeth, N. J.	Lewis Nixon	Comp.	do	1,227	13.17	225	
<i>Vicksburg</i>	1,000	553	168	0 36	0	12 0	1895-97	Bath, Me.	Bath Iron Works	do	do	1,118	12.71	226	
<i>Winchelsea</i>	1,000	637	174	0 34	0	12 0	1895-97	San Francisco, Cal.	Union Iron Works	do	2 screws	Sch.	1,081	12.68	241
<i>Marblehead</i>	1,000	637	174	0 34	0	12 0	1895-97	do	do	do	do	1,074	13.13	241	
<i>Newport</i>	1,000	733	168	0 36	0	12 0	1895-97	Bath, Me.	Bath Iron Works	do	Screw	Bku.	1,008	12.29	224
<i>Princeton</i>	1,100	553	168	0 36	0	12 0	1895-97	Lambert, N. J.	J. H. Dialogue & Son	do	do	do	800	12.00	226
<i>Fourth rate.</i>															
<i>Venonia</i>	920	309	152	4 26	6 1/2	1867-68	Philadelphia, Pa.	William Cramp & Sons	Steel.	2 screws	None	3,795	21.42	152	
<i>Petrel</i>	892	315	176	3 31	0	11 7	1865-67	Baltimore, Md.	Columbian Iron Works	do	Screw	Bku.	1,950	11.70	200
<i>Bancroft</i>	834	575	167	6 02	0	12 2	1891-92	Elizabethport, N. J.	Moore & Sons	Steel.	2 screws	Sch.	1,214	14.37	120
<i>Michigan</i>	685	250	163	3 27	1 1/2	9 0	1844	Erie, Pa.	United States	Iron.	Paddle	do	585	10.00	125
<i>Pinta</i>	500	291	147	0 26	0	10 0	1865	Chester, Pa.	Reany, Son & Archbold	do	Screw	do	310	8.50	111
<i>Torpedo boats.</i>															
<i>Cushing</i> (No. 1).....	175	18	168	0 14	3	4 10 1/2	1888	Bristol, R. I.	Hereschoff Mfg. Co.	Steel.	2 screws	do	1,750	22.50	36
<i>Erwin</i> (No. 2).....	120	19	149	7 15	6	4 0	1892	I Dubuque, Iowa	Iowa Iron Works	do	do	do	1,800	24.00	35
<i>Foot</i> (No. 3).....	142	34	160	0 16	0 1/2	5 0	1896	Baltimore, Md.	Columbian Iron Works	do	do	do	12,000	24.50	44
<i>Rodgers</i> (No. 4).....	142	34	160	0 16	0 1/2	5 0	1896	do	do	do	do	12,000	24.50	44	
<i>Winshaw</i> (No. 5).....	142	34	160	0 16	0 1/2	5 0	1896	do	do	do	do	12,000	24.50	44	
<i>Porter</i> (No. 6).....	165	33	175	0 17	8 1/2	4 8	1890	Bristol, R. I.	Hereschoff Mfg. Co.	do	do	do	1,800	25.63	76
<i>Impert</i> (No. 7).....	185	33	175	0 17	8 1/2	4 8	1890	do	do	do	do	1,800	25.78	76	
<i>Rowan</i> (No. 8).....	182	38	170	0 17	9	5 11 1/2	1896	Seattle, Wash.	Moran Bros. Co.	do	do	do	13,200	27.07	60
<i>Dalgren</i> (No. 9).....	140	26	147	0 16	4 1/2	4 7 1/2	1897	Bath, Me.	Bath Iron Works	do	do	do	14,200	30.50	121
<i>T. A. M. Craven</i> (No. 10).....	146	26	147	0 16	4 1/2	4 7 1/2	1897	do	do	do	do	14,200	30.50	121	
<i>Farragut</i> (No. 11).....	270	33	213	6 20	7 1/2	6 0	1897	San Francisco, Cal.	Union Iron Works	do	do	do	15,600	30.13	86
<i>Itawab</i> (No. 12).....	154	26	146	0 15	4	5 10	1897	Portland, Oreg.	Wolf & Zwicker	do	do	do	11,750	24.41	60
<i>Fox</i> (No. 13).....	154	26	146	0 15	4	5 10	1897	do	do	do	do	11,750	24.41	60	
<i>Morris</i> (No. 14).....	104	31	138	3 15	6	4 0 1/2	1897	Bristol, R. I.	Hereschoff Mfg. Co.	do	do	do	11,750	24.00	25
<i>Talbot</i> (No. 15).....	46	14	99	6 12	6	3 3	1897	do	do	Screw	do	1,800	21.15	8	
<i>Gwin</i> (No. 16).....	15	14	90	6 12	6	3 3	1897	do	do	do	do	1,850	20.88	8	
<i>MacKenzie</i> (No. 17).....	65	7	99	3 12	9 1/2	4 3	1897	Philadelphia, Pa.	The Chase Hillman Co.	do	do	do	1,850	20.11	115
<i>McKay</i> (No. 18).....	85	7	99	3 12	9 1/2	4 3	1897	Baltimore, Md.	Columbian Iron Works	do	do	do	1,850	19.82	110
<i>Stringham</i> (No. 19).....	340	40	225	0 22	9	6 6	1898	Wilmington, Del.	Harlan & Hollingsworth	do	2 screws	do	17,200	33.00	110
<i>Goldborough</i> (No. 20).....	247	30	194	8 20	5	5 0	1898	Portland, Oreg.	Wolf and Zwicker	do	do	do	16,000	33.00	111
<i>Bailey</i> (No. 21).....	235	30	203	0 9	2 1/2	6 0	1898	Morris Heights, N. Y.	Gas Eng. and Power Co. and Chas. L. Seabury & Co., consolidated.	do	do	do	15,600	33.00	110
<i>Manly</i> (No. 22).....	60	8	0	5	2 10 1/2	Yarrow, England	1,900	23.00	130	
<i>Somers</i> (No. 23).....	145	64	137	0 17	4 1/2	4 7 1/2	1898-99	Elbing, Germany	Schichau Works	do	do	do	14,200	28.00	110
<i>Dagley</i> (No. 24).....	167	64	137	0 17	0	4 7 1/2	1898-99	Bath, Me.	Bath Iron Works	Steel.	2 screws	do	14,200	28.00	110
<i>Barney</i> (No. 25).....	167	64	137	0 17	0	4 7 1/2	1898-99	do	do	do	do	14,200	28.00	110	
<i>Biddle</i> (No. 26).....	167	64	137	0 17	0	4 7 1/2	1898-99	do	do	do	do	14,200	28.00	110	

* Spanish prize.

β No former name.

* Length between perpendiculars.

† Estimated.

LIST OF VESSELS OF THE UNITED STATES NAVY—Continued.

Name of vessel.	Displacement (normal crust supply).	Dimensions.			Built.		When.	Where.	By whom.	Material.	Propulsion.	Rig.	Indicated horsepower.	Speed.	Coal capacity (in bunk etc.).
		Tonnage.	Length on water line.	Extreme breadth.	Mean draft.	Year.									
<i>Torpedo boats—Continued.</i>															
Bakely (No. 27)	165	56	175 0	17 6	4 8	1898-99	South Boston, Mass.	Lawley & Sons	Steel	2 screws		12,000	22.00	70	
De Long (No. 28)	165	56	175 0	17 6	4 8	1898-99	do	do	do	do		12,000	22.00	70	
Nielson (No. 29)	174	54	174 6	17 0	4 6	1898-99	Elizabethport, N. J.	Lewis Nixon	do	do		12,000	22.00	70	
O'Brien (No. 30)	174	54	174 6	17 0	4 6	1898-99	do	do	do	do		12,000	22.00	70	
Stockton (No. 31)	165	58	175 0	17 6	4 8	1898-99	Richmond, Va.	Wm. R. Trigg Co.	do	do		13,000	22.00	70	
Thornton (No. 32)	165	58	175 0	17 6	4 8	1898-99	do	do	do	do		13,000	22.00	70	
Tingey (No. 33)	165	58	175 0	17 6	4 8	1898-99	do	do	do	do		13,000	22.00	70	
Wilkes (No. 34)	165	54	175 0	17 6	4 8	1898-99	Baltimore, Md.	Columbian Iron Works	do	do		13,000	22.00	70	
	165	57	175 0	17 6	4 8	1898-99	Morris Heights, N. Y.	Gas Eng. and Power Co. and Chas. L. Seabury Co., consolidated.	do	do		13,000	22.50	70	
<i>Torpedo boat destroyers.</i>															
Bainbridge (No. 1)	420	78	245 0	23 7 1/2	6 6	1898-1900	Philadelphia, Pa.	Neale & Levy	Steel	2 screws		18,000	22.00	1139	
Barry (No. 2)	420	78	245 0	23 7 1/2	6 6	1898-1900	do	do	do	do		18,000	22.00	1139	
Chambers (No. 3)	420	78	245 0	23 7 1/2	6 6	1898-1900	do	do	do	do		18,000	22.00	1139	
Dale (No. 4)	420	79	245 0	23 7 1/2	6 6	1898-1900	Richmond, Va.	Wm. R. Trigg Co.	do	do		18,000	22.00	1139	
Hecatt (No. 5)	420	79	245 0	23 7 1/2	6 6	1898-1900	do	do	do	do		18,000	22.00	1139	
Hopkins (No. 6)	408	73	244 0	24 6	6 0	1898-1900	Wilmington, Del.	Harlan & Hollingsworth	do	do		17,200	22.00	1170	
Hull (No. 7)	408	73	244 0	24 6	6 0	1898-1900	do	do	do	do		17,200	22.00	1170	
Lawrence (No. 8)	406	91	242 3	22 3	6 2	1898-1900	Weymouth, Mass.	Fore River Engine Co.	do	do		18,400	23.00	1115	
Macdonough (No. 9)	400	91	242 3	22 3	6 2	1898-1900	do	do	do	do		18,400	23.00	1115	
Paul Jones (No. 10)	420	83	245 0	23 7 1/2	6 6	1898-1900	San Francisco, Cal.	Union Iron Works	do	do		17,000	22.00	1139	
Perry (No. 11)	420	83	245 0	23 7 1/2	6 6	1898-1900	do	do	do	do		17,000	22.00	1139	
Pringle (No. 12)	420	83	245 0	23 7 1/2	6 6	1898-1900	do	do	do	do		17,000	22.00	1139	
Stewart (No. 13)	420	81	245 0	23 7 1/2	6 6	1898-1900	Morris Heights, N. Y.	Chas. L. Seabury & Co.	do	do		18,000	22.00	1139	
Truston (No. 14)	433	87	248 0	23 3	6 0	1898-1900	Sparrows Point, Md.	Maryland Steel Co.	do	do		18,300	23.00	1212	
Whipple (No. 15)	433	87	248 0	23 3	6 0	1898-1900	do	do	do	do		18,300	23.00	1212	
Worden (No. 16)	433	87	248 0	23 3	6 0	1898-1900	do	do	do	do		18,300	23.00	1212	
<i>Gunboats under 100 tons.</i>															
Albatross	151								Iron	2 screws					
Albatross	106	45	110 0	15 6 1/2	5 6		Clydebank, Scotland.		Steel	Screw			19.00	11	
Arcturion	137		114 0	17 5	6 0	1868	Catacao		do	2 screws			10.00	30	
Basco	42								do	Screw					
Beluscar	137		114 0	17 5	6 0	1868	Catacao		Iron	2 screws			10.00	30	
Calmanagua	151								Steel	2 screws					
Callao	208		119 1	17 7	8 7	1868	Catacao		Iron	do					
El Cano	520		158 0	26 0	8 7	1865	Catacao		Steel	do		250	11.7	324	
Estimote	42								Iron	do		100	11.5	70	
Leyte	151		90 5	16 6	7 3		Whampoa, Hongkong.		do	Screw					
Mandana	142								do	2 screws		150	8.00	25	
Marylesa	142								do	do					
Mudanca	83		92 2	17 10	5 6		Carthagena		do	do					
Mimosa	142								Wood	2 screws		110	8.00	18	
Panpanga	137		114 0	17 5	6 0	1868	Catacao		Iron	do					
Panay	142								Steel	2 screws					
Paraguaya	137		114 0	17 5	6 0	1868	Catacao		Iron	do					
Queros	347								Steel	2 screws					
Samar	137		114 0	17 5	6 0	1867	Catacao		Comp	Screw					
Sandovar	106	45	110 0	15 6 1/2	5 6		Clydebank, Scotland.		do	Screw				19.00	11
Tadana	42								Iron	do					
Villalobos	347								Comp	do					
<i>Cruisers and yachts.</i>															
Aileen	192	71	120 0	20 0	8 0	1898	Chester, Pa.	John Roach & Son	Steel	Screw	Sch	500	14.00	45	
Buffalo	6,090	2,901	391 6	48 2 1/2	19 5	1892	Newport News, Va.	Newport News S. B. and P. D. Co.	do	do	do	3,600	14.50	1,000	
Dixie	6,114	2,965	391 6	48 2 1/2	19 11	1893	do	do	do	do	do	3,800	16.00	1,371	
Dorothea	594	282	182 6	23 4 1/2	11 5 1/2	1897	Philadelphia, Pa.	William Cramp & Sons	do	do	do	1,578	15.00	90	

¹ Formerly st. v. Aileen (107206).

² Formerly st. ship El Rio (136348).

³ Estimated.

⁴ Length fore-side stem to center rudder stock.

⁵ Built for United States or purchased before document issued.

⁶ Purchased by the United States War Department.

⁷ Spanish prize.

⁸ Formerly Brazilian Niethroy.

LIST OF VESSELS OF THE UNITED STATES NAVY—Continued.

Name of vessel	Displacement (normal and supply)	Dimensions				Built			Propulsion	Rig	Indicated horsepower	Speed	Coal capacity (in bunk cwt.)				
		Tonnage	Length on lead water line	Extreme breadth	Mean draft	When	Where	By whom						Material			
<i>Cruisers and yachts</i>																	
Continued.																	
Eagle ¹	434	213	155	6	24	0	11	6	1890	Wilmington, Del.	Harlan & Hollingsworth	Steel	Screw	1 mast	7,250	15.50	85
Elfrida ²	173	68	102	0	15	0	9	6	1889	do	do	do	do	Sch	2,200	10.50	123
Frolic ³	167	190	105	0	25	0	10	4	1892	Cleveland, Ohio	Globe Iron Works	do	do	do	550	11.00	100
Hilencester ⁴	7-6	250	204	0	57	0	12	0	1891	Philadelphia, Pa.	Neale & Levy	do	do	do	2,000	17.00	120
Hawk ⁵	375	99	145	0	32	0	11	8	1891	Bosley, Scotland	Pearce & Ferguson	do	do	1 mast	1,000	14.50	70
Hust ⁶	472	170	174	0	33	0	9	10	1895	Philadelphia, Pa.	William Cramp & Sons	do	do	Sch	2,500	14.50	60
Hornet ⁷	425	195	169	0	24	0	11	0	1890	Wilmington, Del.	Harlan & Hollingsworth	do	do	1 mast	2,000	15.00	88
Huntress ⁸	81	55	97	0	16	0	7	3	1895	Newark-on-Hudson, N. Y.	Chas. L. Seabury & Co.	Comp	do	Sch	14.00	17
Luca ⁹	120	53	96	6	16	3	7	0	1898	South Boston, Mass.	George Lawley & Sons	Wood	do	do	400	14.00	25
Merida ¹⁰	150	39	110	11	18	6	7	6	1896	Bath, Me.	Bath Iron Works	Steel	do	do	350	12.00	20
Pauteur ¹¹	4,200	2,037	1,412	1	40	23	18	24	1889	Philadelphia, Pa.	William Cramp & Sons	Iron	do	do	13.00	475
Peoria ¹²	487	161	131	0	25	0	10	6	1897	do	Neale & Levy	Steel	do	do	68
Prairie ¹³	6,872	3,021	391	6	48	23	22	0	1890	do	William Cramp & Sons	Iron	Screw	do	3,800	14.50	1,000
Reotless ¹⁴	137	52	113	0	16	0	7	6	1887	Chester, Pa.	Houston & Woodbridge	do	do	do	2,500	12.00	16
Scorpion ¹⁵	850	426	216	6	28	1	11	0	1896	South Brooklyn, N. Y.	John N. Robins	Steel	2 screws	do	2,800	17.45	200
Shearwater ¹⁶	122	55	106	0	16	0	7	3 1/2	1887	East Boston, Mass.	Atlantic Works	do	Screw	do	12.00	12
Siren ¹⁷	315	68	123	0	19	2	11	0	1897	Leith, Scotland	Hawthorn & Co.	do	do	1 mast	13.00	45
Stranger ¹⁸	246	123	173	6	23	9 1/2	10	6	1880	Philadelphia, Pa.	William Cramp & Sons	Iron	do	do	14.00	30
Sylph ¹⁹	152	100	123	8	20	0	7	6	1898	Chester, Pa.	John Roach & Son	Steel	do	Sch	550	15.00	40
Sylvia ²⁰	302	56	130	0	18	6	10	0	1882	Glasgow, Scotland	A. Stephen & Sons	Iron	do	do	9.00	67
Vixen ²¹	806	139	182	3	26	0	12	8	1898	Elizabethport, N. J.	Lewis Nixon	Steel	do	do	1,250	18.00	100
Wasp ²²	630	180	190	0	23	0	12	0	1898	Philadelphia, Pa.	William Cramp & Sons	do	do	1 mast	1,800	16.50	108
Yankee ²³	6,000	2,901	391	6	48	23	19	5	1892	Newport News, Va.	Newport News S. B. and D. D. Co.	Iron	do	4-m.sch	3,800	14.50	1,000
Yankton ²⁴	975	272	185	0	17	6	13	10	1893	Leith, Scotland	Ramage & Ferguson	Steel	do	Sch	750	14.00	170
Yosemite ²⁵	6,179	2,901	391	6	48	23	20	1	1892	Newport News, Va.	Newport News S. B. and D. D. Co.	Iron	do	do	3,800	16.00	1,371
<i>Steamers and colliers</i>																	
Aharonda ²⁶	4,670	2,000	1314	0	42	0	23	6	1892	Newcastle, England	Edwards S. B. Co.	Steel	Screw	Sch	1,050	9.00	67
Alexandra ²⁷	6,181	2,491	1330	0	43	0	23	1	1894	Stockton-on-Tees	Richardson, Duck & Co.	do	do	do	1,025	8.75	1,000
Arethusa ²⁸	6,200	2,132	1302	0	42	2	18	8	1893	do	Craig, Taylor & Co.	do	do	do
Brutus ²⁹	6,016	1,992	1321	6	41	6	23	6	1894	S. Shields, England	J. Readhead & Sons	do	do	do	1,200	9.00	400
Cesar ³⁰	5,016	1,738	1310	0	44	0	19	6	1898	Stockton-on-Tees	Roper & Sons	do	do	do	1,500	10.00	701
Celtic ³¹	6,428	2,429	1374	3	44	0	24	9	1891	Belfast, Ireland	Workman, Clark & Co.	do	do	do	1,800	10.00	1,130
Culgoa ³²	6,000	2,135	1315	0	43	0	24	3	1890	Sunderland, Eng'd	J. L. Thompson & Son	do	do	do
General Alava ³³	332	876	212	0	30	0	17	8	1895	Dumfries, Scot'd	A. McMillan & Son	do	do	do
Glacier ³⁴	7,000	2,667	1353	6	46	14	25	0	1891	Sunderland, Eng'd	J. L. Thompson & Son	do	do	Ship	12.50	1,073
Hambal ³⁵	4,291	1,115	1264	6	39	3	18	6	1894	do	A. Blumer & Co.	do	do	Sch	1,100	9.00	487
Iris ³⁶	6,100	1,747	1310	0	38	6	24	0	1885	Newcastle, England	A. Leslie & Co.	do	do	Sch	1,300	10.50	400
Justin ³⁷	3,360	1,419	1277	0	39	0	21	0	1891	do	R. Hixon & Co.	do	do	Sch	8.30	167
Lelomon ³⁸	1,157	1249	0	37	6	19	0	1894	Philadelphia, Pa.	William Cramp & Sons	do	do	do	10.00	230
Leonidas ³⁹	4,242	1,123	1261	6	39	3	19	6	1896	Sunderland, Eng'd	S. P. Austin & Son	do	do	do	1,100	8.50	530
Manila ⁴⁰	1,900	678	209	9	29	10	13	3	1883	Leith, Scotland	Ramage Ferguson	do	do	do	750	9.00	206
Marcellus ⁴¹	1,227	1282	6	35	10	21	0	1879	Sunderland, Eng'd	Munsey & Foster	Iron	do	Sch	1,200	11.00	210
Nanshan ⁴²	1,344	1285	0	39	1	21	3	1896	Grangemouth, Scotland	Grangemouth Dockyard Co.	Steel	do	2 pole masts	10.00	600
Nero ⁴³	1,900	1212	0	41	0	20	0	1895	Southam, Eng'd	J. L. Thompson & Son	do	do	Sch	1,000	9.00	200
Pompey ⁴⁴	3,085	786	1234	0	33	6	16	10	1897	do	S. P. Austin & Son	do	do	do	10.50	220

¹ Formerly at. y. Alby (106764).
² Formerly at. y. Elfrida (136046).
³ Formerly at. y. Conanche (126-88).
⁴ Formerly at. y. Corsair (126777).
⁵ Formerly at. y. Thospla (145698).
⁶ Formerly at. y. Alicia (106748).
⁷ Formerly at. y. Huntress (96300).
⁸ Formerly at. y. Luca (100654).
⁹ Formerly at. y. Ilawarra (100611).
¹⁰ Formerly at. y. Venezuela (181616).
¹¹ Formerly at. shp. El Sol (136164).
¹² Formerly at. y. Reotless (110729).
¹³ Formerly at. y. Sovereign (116796).
¹⁴ Formerly at. y. Shearwater (116307).
¹⁵ Formerly at. y. Stranger (115715).
¹⁶ Formerly at. y. Josephine (772-2).

¹⁷ Formerly at. y. Columbia (127018).
¹⁸ Formerly at. shp. El Norte (136316).
¹⁹ Formerly at. shp. El Sol (136305).
²⁰ Formerly at. shp. M. mensha (92794).
²¹ Formerly at. shp. Lelomon (111357).
²² Length between perpendiculars.
²³ From fore side of stem to center rudder stock.
²⁴ Estimated.
²⁵ Nominal horsepower.
²⁶ Built for United States or purchased before document issued.
²⁷ Formerly British at. y. Herminia.
²⁸ Formerly British at. y. Eugenia.
²⁹ Formerly British at. y. Sylvia.
³⁰ Formerly British at. y. Penelope.
³¹ Formerly British at. a. Abatoula.
³² Formerly British at. a. Atala.

³³ Formerly British at. s. Luciline.
³⁴ Formerly Norwegian at. a. Peter Jensen.
³⁵ Formerly British at. a. Kingtor.
³⁶ Formerly British at. a. Celtic King.
³⁷ Formerly British at. a. Culgoa.
³⁸ Formerly Spanish at. a. General Alava.
³⁹ Formerly British at. a. Port Chalmers.
⁴⁰ Formerly British at. a. Joseph Holland.
⁴¹ Formerly British at. a. Justin.
⁴² Formerly British at. a. Elizabeth Holland.
⁴³ Formerly Spanish at. a. Manila.
⁴⁴ Formerly German at. s. Titania.
⁴⁵ Formerly British at. a. Nanshan.
⁴⁶ Formerly British at. a. Wainlight.
⁴⁷ Formerly British at. a. Harlech.

LIST OF VESSELS OF THE UNITED STATES NAVY—Continued.

Name of vessel.	Displacement (normal draft supply).	Dimensions.				Built.			When.	Where.	By whom.	Material.	Propulsion.	Rig.	Indicated horsepower.	Speed.	Coal capacity (in bulk etc).
		Tonnage.	Length on load water line.	Extreme breadth.	Mean draft.	Year.	Place.	Builder.									
<i>Steamers and bark lines—Contd.</i>																	
Eastlow ¹	6,206	1,845	326	9	41	1	12	1890	Sunderland, Eng'd.	James Lang	Steel	Screw	Sch	1,800	12.00	316	
Saturn ²	6,250	1,817	328	0	40	0	12	1891	Wilmington, Del.	Harlan & Hollingsworth	Iron	do	do	1,500	11.00	335	
Scindia ³	7,500	2,051	375	0	46	2	15	1891	Glasgow, Scotland	D. & W. Henderson & Co.	Steel	do	do	3,000	12.00	500	
Southern ⁴	4,700	2,632	361	2	44	0	17	1890	Newport News, Va.	Newport News S. B. and D. D. Co.	do	do	do	3,200	15.00	950	
Southerly ⁵	3,100	1,347	288	0	38	0	21	1889	Sunderland, Eng'd.	R. Thompson, Sons & Co.	do	do	do	900	9.00	380	
Starling ⁶	5,663	1,482	274	0	37	0	24	1881	Port Glasgow, Scotland.	Duncan & Co.	Iron	do	do	926	11.00	360	
Supply ⁷	4,460	2,568	342	7	43	0	20	1873	Philadelphia, Pa.	William Cramp & Sons	do	do	Brig	1,069	9.06	407	
Zanlo ⁸	2,600	675	213	8	31	0	21	1884	Aberdeen, Scotland	Hall, Russell & Co.	Steel	do	Bgn	200			
<i>Tugs.</i>																	
Accomac ⁹	187	65	90	0	19	0	9	1891	Newport News, Va.	Newport News S. B. and D. D. Co.	Iron	do		250	10.00	35	
Active ¹⁰	206	87	110	0	22	0	10	1888	San Francisco, Cal.	Union Iron Works	Steel	do	(*)	600	12.00	80	
Alice ¹¹	358	87	101	9	25	0	8	1891	Tompkins Cove, N. Y.	Rodermont & Co.	Wood	do	(*)	250	10.00	13	
Apache ¹²	650	160	141	6	29	0	10	1889	Tottenville, N. Y.	A. C. Brown	do	do	(*)	550	10.00	150	
Arctonaw ¹³	190	35	77	24	18	0	8	1882	Candlen, N. J.	John H. Dialogue & Son	Iron	do		100	10.00	20	
Chocoma ¹⁴	350	76	91	4	21	0	10	1892	Philadelphia, Pa.	Neale & Levy	do	do		188	10.00	70	
Fortune ¹⁵	450	90	137	0	26	0	9	1865	Boston, Mass.	James Telfow	do	do	Sch	340	10.00	80	
Hercules ¹⁶	108	71	101	6	20	0	9	1888	Candlen, N. J.	John H. Dialogue & Son	do	do	do		12.00	40	
Iroquois ¹⁷	702	200	152	0	26	0	13	1892	San Francisco, Cal.	Union Iron Works	Steel	do	do	1,000	13.25	205	
Iwama ¹⁸	192	51	92	6	20	11	8	189	Boston, Mass.	City Point Works	do	do	None	300	11.50	35	
Leyden ¹⁹	450	90	137	0	26	0	9	1866	do	James Telfow	Iron	do	Sch	340	10.00	80	
Massasoit ²⁰	203	75	89	5	19	0	8	1898	Philadelphia, Pa.	Neale & Levy	Steel	do				34	
Mohawk ²¹	240	92	98	9	20	10	9	1890	Candlen, N. J.	John H. Dialogue & Son	Iron	do				40	
Mohawk ²²	420	80	104	0	24	0	11	1893	Newburgh, N. Y.	Marvel & Co.	Steel	do		400	12.00	32	
Narkeeta ²³	192	51	92	6	20	11	8	1891	Boston, Mass.	City Point Works	do	do	None	300	11.50	35	
Narragansett ²⁴	186	83	85	0	19	0	8	1897	Philadelphia, Pa.	Neale & Levy	do	do		400	10.00	40	
Nina ²⁵	357	109	137	0	26	0	8	1865	Chester, Pa.	Beau, Son & Archbold	Iron	do	Sch	368	11.12	80	
Oswega ²⁶	571	230	125	5	27	3	14	1896	Philadelphia, Pa.	Charles Hillman	Steel	do	do		11.00	150	
Pawnee ²⁷	275	103	112	9	26	3	7	1890	Tompkins Cove, L. I.	Rodermont & Co.	Wood	do		250	10.00	16	
Pawtucket ²⁸	223	51	92	6	21	1	8	1897	Mare Island, Cal.	United States	Steel	do	Sch	450	12.2	30	
Pennock ²⁹	230	51	92	6	21	1	9	1897	New York, N. Y.	do	do	do	450	12.00	38		
Piscataqua ³⁰	854	316	149	0	28	7	12	1897	W. Bay City, Mich.	F. W. Wheeler & Co.	do	do	(2)	2,000	16.00	328	
Pontiac ³¹	401	137	124	4	27	0	9	1891	Athens, N. Y.	Peter McGiehan	Wood	do		425	10.50	45	
Potomac ³²	785	276	138	9	28	6	12	1897	W. Bay City, Mich.	F. W. Wheeler & Co.	Steel	do	Sch	2,000	16.00	200	
Rapido ³³								1891	Caracas								
Samoset ³⁴	225	51	92	6	21	0	8	1895-97	Norfolk, Va.	United States	do	Screw		450	12.00	30	
Saugo ³⁵		65	99	0	21	0	8	1893	Candlen, N. J.	John H. Dialogue & Son	do	do			12.00	30	
Soux ³⁶	155	55	84	6	19	0	8	1892	Philadelphia, Pa.	Neale & Levy	Iron	do		290	10.00	45	
Standish ³⁷	450	109	137	0	26	0	9	1865	Boston, Mass.	James Telfow	do	do	Sch	340	10.00	80	
Tecumseh ³⁸	214	95	88	6	21	6	9	1890	Candlen, N. J.	John H. Dialogue & Son	Steel	do	do	500	11.00	40	
Trafic ³⁹	260	134	106	0	29	4	9	1891	S. Brooklyn, N. Y.	D. McCarty	Wood	do	None		10.00		
Triton ⁴⁰	212	70	96	9	20	9	9	1898	Camden, N. J.	J. H. Dialogue	Iron	do	do	300	13.00	45	
Unadilla ⁴¹	345	109	110	0	25	0	10	1894	Mare Island, Cal.	United States	Steel	do	Sch	500	12.00	65	
Ucaas ⁴²	441	141	119	3	25	0	12	1893	Camden, N. J.	John H. Dialogue & Son	do	do	do	570	12.00	120	
Vigilant ⁴³	300	89	116	0	21	0	9	1883	Philadelphia, Pa.	William Cramp & Sons	Iron	do	do	450	12.00	75	
Waban ⁴⁴	300	42	85	0	17	0	8	1880	do	do	do	do		13.00	25		
Wahneto ⁴⁵	192	51	92	6	20	11	8	1891	Boston, Mass.	City Point Works	Steel	do	None	300	11.50	35	
Wompatuck ⁴⁶	402	181	117	6	25	6	12	1896	Wilmington, Del.	Harlan & Hollingsworth	do	do	Sch	650	13.00	130	
<i>Sailing ships.</i>																	
Monongahela	2,100	990	223	0	38	0	18	1862	Philadelphia, Pa.	United States	Wood	Sails	Ship				
Constellation	1,180	1,236	176	0	42	0	20	1854	Norfolk, Va.	do	do	do	do				
Portsmouth	1,125	846	153	0	36	3	16	1843	Portsmouth, N. H.	do	do	do	do				
Saratoga	1,025	757	147	0	38	1	16	1842	do	do	do	do	do				
S. Marys	1,025	768	116	0	37	6	15	1844	Washington, D. C.	do	do	do	do				

¹ Formerly at. ship, Saturn (116361).² Formerly at. ship, Crusoe (127166).³ Formerly at. ship, Sterling (118744).⁴ Formerly at. ship, Illinois (100899).⁵ Formerly at. s. El Toro (136198).⁶ Formerly at. s. Active (106591).⁷ Formerly at. s. Alice (107308).⁸ Formerly at. s. J. D. Jones (79830).⁹ Formerly at. s. Hercules (95727).¹⁰ Formerly at. s. C. G. Coyle (43536).¹¹ Formerly at. s. Hercules (95943).¹² Formerly at. s. Fearless (129889).¹³ Formerly at. s. Alfred W. Booth (107450).¹⁴ Formerly at. s. Enterprise (136168).¹⁵ Formerly at. s. Thomas P. Fowler (45341).¹⁶ Formerly at. s. De Witt C. Ivins (157491).¹⁷ Formerly at. s. Winthrop (41543).¹⁸ Formerly at. s. John Dwight (77239).¹⁹ Formerly at. s. William H. Brown (81584).²⁰ Formerly at. s. Right Arm (110962).²¹ Formerly at. s. Robert W. Whitcut (111163).²² Formerly at. s. Hortense (96227).⁴⁷ Formerly at. s. P. H. Wise (150575).⁴⁸ Formerly at. s. Edward Luckenbach (136518).⁴⁹ Formerly at. s. Traffic (145574).⁵⁰ Formerly at. s. Douglas H. Thomas (157229).⁵¹ Formerly at. s. Walter A. Luckenbach (81458).⁵² Formerly at. s. Vigilant (85762).⁵³ Formerly at. s. Confidence (125843).⁵⁴ Formerly at. s. Atlas (107246).⁵⁵ Formerly British at. s. Norse King.⁵⁶ Formerly British at. s. Scindia.⁵⁷ Formerly British at. s. Southern.⁵⁸ Formerly British at. s. Zaito.⁵⁹ Spanish prize.⁶⁰ Light signal mast.⁶¹ Length between perpendiculars.⁶² On water line.⁶³ Nominal horsepower.⁶⁴ Over all.⁶⁵ 2 pole masts.

† Built for United States or purchased before document issued.

LIST OF VESSELS OF THE UNITED STATES NAVY—Continued.

Name of vessel.	Displacement (normal con. supply).	Tonnage.	Dimensions.			Built.			Material.	Propulsion.	Rig.	Indicated horsepower.	Speed.				
			Length on load water line.	Extreme breadth.	Mean draft.	When.	Where.	By whom.					Knots.	Tons.			
<i>Receiving ships.</i>																	
Franklin	5,170	3,172	265	0	54	3	24	3	1855-55	Portsmouth, N. H.	United States	Wood	Screw	None	1,050	9.00	
Wabash	4,650	2,918	262	7	51	4	23	0	1854	Philadelphia, Pa.	do	do	do	950	9.15		
Vermont	4,150	2,600	196	3	53	0	25	6	1818	Boston, Mass.	do	None	do				
Independence	3,270	1,901	189	0	51	6	21	6	1837	do	do	do	do				
Richmond	2,700	1,385	225	0	42	6	17	4½	1858	Norfolk, Va.	do	Screw	Ship	602	9.50	265	
<i>Unserviceable.</i>																	
Yantic	900	410	180	0	30	0	12	2	1864	Philadelphia, Pa.	United States	Wood	Screw	Bark	310	8.30	130
Minnesota	4,700	3,000	264	3	51	4	23	0	1855	Washington, D. C.	do	do	None	1,000	9.25		
New Hampshire	4,150	2,600	196	3	53	0	25	6	1818 & 63	Portsmouth, N. H.	do	Sails	Ship				
Pensacola	3,000	2,000	230	8	44	6	18	7	1858-62	Pensacola, Fla.	do	Screw	do	6-0	9.00	265	
Constitution	2,200		175	0	45	0	20	0	1797	Boston, Mass.	do	do	None				
Marion	1,900	910	216	6	37	0	16	6	1871-75	Portsmouth, N. H.	do	Screw	Bark	1,100	11.30	135	
Nipsic	1,375		185	0	35	0	14	3	1873-79	Washington, D. C.	do	do	do	830	10.70	132	
St. Louis	830	434	126	6	32	8	15	6	1828	do	do	None	None				
Dale	675	320	117	7	33	10	14	9	1839	Philadelphia, Pa.	do	do	None				
Fern	840	320	100	0	28	0	11	9½	1871	New York, N. Y.	Delamater & Stack	do	Screw	Sch.	300	9.00	80
<i>Under construction.</i>																	
Alabama	11,565	5,144	368	0	72	2½	23	6	1896-99	Philadelphia, Pa.	William Cramp & Sons	Steel	2 screws	Mil.m.	10,000	16.00	1,440
Illinois	11,565	5,144	368	0	72	2½	23	6	1896-99	Newport News, Va.	Newport News Shipbuilding Co.	do	do	do	10,000	16.00	1,440
Wisconsin	11,565	5,144	368	0	72	2½	23	6	1896-99	San Francisco, Cal.	Union Iron Works	do	do	do	10,000	16.00	1,440
Missouri	12,300	4,241	388	0	72	2½	23	6	1896-1901	Philadelphia, Pa.	William Cramp & Sons	do	do	do	16,000	18.00	2,000
Missouri	12,230		388	0	72	2½	23	6	1896-1901	Newport News, Va.	Newport News Shipbuilding Co.	do	do	do	16,000	18.00	2,000
Ohio	12,440	4,467	388	0	72	2½	23	6	1896-1901	San Francisco, Cal.	Union Iron Works	do	do	do	16,000	18.00	2,000
Plunger	166		163	3	11	6			1895-96	Baltimore, Md.	Columbian Iron Works	do	do	None	1,200	7.00	
Arkansas	3,235	1,305	252	0	50	0	12	6	1896-1901	Newport News, Va.	Newport News S. B. and I. D. Co.	Steel	2 screws	None	2,400	11.5	600
Connecticut	3,235	1,305	252	0	50	0	12	6	1896-1901	Bath, Me.	Bath Iron Works	do	do	do	2,400	11.5	600
Florida	3,235	1,305	252	0	50	0	12	6	1896-1901	Elizabethport, N. J.	Lewis Nixon	do	do	do	2,400	11.5	600
Wyoming	3,235	1,305	252	0	50	0	12	6	1896-1901	San Francisco, Cal.	Union Iron Works	do	do	do	2,400	11.5	600
Georgia																	
New Jersey																	
Pennsylvania																	
California																	
Nebraska																	
West Virginia																	
Chattanooga	3,200		292	0	44	0	15	9	1899-1902	Elizabethport, N. J.	Lewis Nixon	Steel	2 screws	Sch.	4,700	16.5	700
Cleveland	3,200		292	0	44	0	15	9	1899-1902	Bath, Me.	Bath Iron Works	do	do	do	4,700	16.5	700
Denver	3,200		292	0	44	0	15	9	1899-1902	Philadelphia, Pa.	Needle & Levy	do	do	do	4,700	16.5	700
Des Moines	3,200		292	0	44	0	15	9	1899-1902	Weymouth, Mass.	Fore River Eng. Co.	do	do	do	4,700	16.5	700
Galveston	3,200		292	0	44	0	15	9	1899-1902	Richmond, Va.	W. R. Trigg Co.	do	do	do	4,700	16.5	700
Taroma	3,200		292	0	44	0	15	9	1899-1902	San Francisco, Cal.	Union Iron Works	do	do	do	4,700	16.5	700
Battle Ship No. 16																	
Battle Ship No. 17																	
3 armored cruisers																	
3 protected cruisers																	
5 submarine torpedo boats, Holland type																	

* Length between perpendiculars.

† Length over all.

‡ Indicated horsepower for 15 knots in light condition.

§ Designs being prepared.

L I S T
OF
VESSELS OF THE QUARTERMASTER'S DEPARTMENT, UNITED STATES ARMY.

1 9 0 0 .

LIST OF VESSELS OF THE QUARTERMASTER'S DEPARTMENT, UNITED STATES ARMY.

Name.	Rig.	Gross tonnage.	Net tonnage.	Length.	Breadth.	Depth.	When built.	Where built.	Material.
				Feet.	Feet.	Feet.			
<i>Transport.</i>									
McClellan ¹	St. s.	2,793	1,928	336.0	38.2	27.5	1883	Newcastle, England	Steel.
Barnside ²	St. s.	2,194	1,495	285.2	36.7	26.0	1882	do	Iron.
Grant ³	St. s.	5,658	3,646	445.0	49.2	30.0	1893	Belfast, Ireland	Steel.
Sherman ⁴	St. s.	5,790	3,725	445.0	49.2	30.0	1893	do	Do.
Sheridan ⁵	St. s.	5,673	3,654	445.5	49.2	30.0	1892	do	Do.
Logan ⁶	St. s.	5,672	3,653	445.5	49.2	30.0	1892	do	Do.
Thomas ⁷	St. s.	5,713	3,693	445.5	50.2	29.8	1894	do	Do.
Bulford ⁸	St. s.	3,732	2,388	370.8	44.2	26.6	1890	do	Do.
Kilpatrick ⁹	St. s.	3,722	2,383	370.8	44.2	26.6	1890	do	Do.
Crook ¹⁰	St. s.	4,120	2,704	420.0	47.0	16.5	1882	Dunbar, Scotland	Do.
McPherson ¹¹	St. s.	3,690	2,695	410.4	39.6	28.8	1890	Belfast, Ireland	Do.
Mead ¹²	St. s.	5,641	3,375	488.6	44.2	34.9	1874	Grocock, Scotland	Iron.
Sedgwick ¹³	St. s.	4,770	2,975	444.6	44.2	24.6	1873	do	Do.
Terry ¹⁴	St. s.	1,128	887	221.0	40.0	13.0	1892	Philadelphia, Pa.	Do.
Ingalls ¹⁵	St. s.	1,147	691	240.0	33.1	12.3	1894	Newcastle, England	Steel.
Warren ¹⁶	St. s.	4,243	2,510	370.7	44.2	26.5	1889	Stettin, Germany	Do.
Wright ¹⁷	St. s.	776	588	199.5	27.1	19.8	1867	Bowling, Scotland	Iron.
Hancock ¹⁸	St. s.	5,365	3,336	450.2	45.4	35.7	1879	Glasgow, Scotland	Do.
Sumner ¹⁹	St. s.	1,458	2,182	351.1	43.0	26.0	1883	Hamburg, Germany	Steel.
Rosecrans ²⁰	St. s.	2,976	1,816	326.4	38.2	21.0	1883	Glasgow, Scotland	Iron.
Lawton ²¹	St. s.	3,397	2,322	356.2	43.2	22.5	1889	Chester, Pa.	Steel.
Rewlin ²²	St. s.	2,398	2,126	290.5	40.0	16.8	1894	do	Do.
Seward ²³	St. s.	1,275	657	194.8	39.2	14.4	1890	Seattle, Wash.	Wood.
<i>Trice</i>									
Reno ²⁴	St. s.	135	67	96.4	20.6	10.0	1889	Philadelphia, Pa.	Iron.
Slocum ²⁵	St. s.	561	337	148.4	21.3	18.0	1848	do	Steel.
Gibson ²⁶	St. s.	59	40	61.9	19.0	8.8	1897	Tompkins Cove, N. Y.	Wood.
Westcott ²⁷	St. s.	59	40	60.5	18.3	8.4	1896	do	Do.
Richardson ²⁸	St. s.	19	12	58.0	14.6	5.0	1897	Athens, N. Y.	Do.
Reynolds ²⁹	St. s.	58	29	72.4	18.0	8.1	1879	Camden, N. J.	Do.
Ord ³⁰	St. s.	21	14	44.6	14.0	6.3	1897	Long Island City, N. Y.	Do.
Resolute ³¹	St. s.	70	47.3	18.6	8.0	1875	Philadelphia, Pa.	Do.
Ordinance ³²	St. s.	97	100.0	19.6	7.6	1883	Wilmington, Del.	Do.
General McDowell	St. s.	160	124.9	23.0	10.6	1886	San Francisco, Cal.	Steel.
General Meigs	St. s.	292	132.0	26.0	10.3	1892	Camden, N. J.	Do.
<i>Steam launchers.</i>									
Poe ³³	St. s.	157	106	92.0	26.6	8.2	1898	Camden, N. J.	Steel.
Williams ³⁴	St. s.	198	113	145.0	21.5	8.0	1875	Philadelphia, Pa.	Iron.
Baker ³⁵	St. s.	200	136	110.7	27.8	9.1	1896	Astoria, N. Y.	Wood.
Canby ³⁶	St. s.	209	142	97.2	30.4	9.3	1896	Sleightsburg, N. Y.	Do.
Kearney ³⁷	St. s.	186	158	112.0	30.0	8.0	1881	Boston, Mass.	Do.
<i>Hospital ships.</i>									
Egbert ³⁸	St. s.	2,963	1,887	320.0	40.0	20.2	1889	West Harthpool, England.	Steel.
Rebel ³⁹	St. s.	3,094	1,967	290.8	46.0	21.0	1896	Chester, Pa.	Do.
<i>Ferryboat.</i>									
General Hancock	St. s.	171	102.0	28.0	10.0	1898	Wilmington, Del.	Steel.
<i>Steam launches.</i>									
Montro ⁴⁰	St. s.	62	83.0	16.7	6.0	1875	New York, N. Y.	Wood.
Thayer ⁴¹	St. s.	82	65.0	10.9	4.9	1874	do	Do.
General Howe ⁴²	St. s.	74	50	75.1	18.4	6.7	1897	Yonkers, N. Y.	Do.
Argo ⁴³	St. p.	44	39	60.0	15.0	3.0	1898	Stockton, Cal.	Wood.

¹ Formerly Br. st. s. Port Victor.
² Formerly Sp. st. s. Rita.
³ Formerly Br. st. s. Mohawk.
⁴ Formerly Br. st. s. Mobile.
⁵ Formerly Br. st. s. Massachusetts.
⁶ Formerly Br. st. s. Manitoba.
⁷ Formerly Br. st. s. Minnewaska.
⁸ Formerly Br. st. s. Mississippi.
⁹ Formerly Br. st. s. Michigan.
¹⁰ Formerly Br. st. s. Renania.
¹¹ Formerly Dutch st. s. Odiam.
¹² Formerly Br. st. s. Berlin.
¹³ Formerly Br. st. s. Cleator.
¹⁴ Formerly Am. st. s. Hartford (96172).
¹⁵ Formerly Br. st. s. Clearwater.

¹⁶ Formerly Ger. st. s. Scandia.
¹⁷ Formerly Am. st. s. } a Bay State (3482).
¹⁸ Formerly Am. st. s. } b U. S. Q. M. D. The Ald.
¹⁹ Formerly Br. st. s. Arizona.
²⁰ Formerly U. S. N. st. s. Cassin.
²¹ Formerly Am. st. s. Columbia (127510).
²² Formerly U. S. N. st. s. Budget (27637).
²³ Formerly U. S. N. st. s. Resolute (27690).
²⁴ Formerly Am. st. s. G. W. Dickinson (undocumented).
²⁵ Formerly Am. st. s. Britannia (3427).
²⁶ Formerly Am. st. s. Gypsum Klug (66424).
²⁷ Formerly Am. st. s. } a Major McKinley (92766).
²⁸ Formerly Am. st. s. } b U. S. Q. M. D. Sumner.
²⁹ Formerly Am. st. s. } c Umpire (152390).
³⁰ Formerly Am. st. s. } d Harry (96367).

³¹ Formerly Am. st. s. J. C. Watson (100250).
³² Formerly Am. st. s. Sarah (116776).
³³ Formerly Am. st. s. John W. Starin (75769).
³⁴ Formerly Am. st. s. Eugene Grasselli (136875).
³⁵ Formerly Am. st. s. Adonis (125477).
³⁶ Formerly Am. st. s. Ed. Ward (136701).
³⁷ Formerly Am. st. s. Iron King (106701).
³⁸ Formerly Am. st. s. Heasie (3157).
³⁹ Formerly Br. st. s. } a Missouri.
⁴⁰ Formerly Am. st. s. } b U. S. Q. M. D. Missouri.
⁴¹ Formerly Am. st. s. John Englis (77240).
⁴² Formerly Am. st. s. Martha (92785).
⁴³ Formerly Am. st. p. Argo (107357).
⁴⁴ Built under contract.

L I S T
OF
VESSELS OF THE ENGINEER DEPARTMENT, UNITED STATES ARMY.

1 9 0 0 .

**STATEMENT OF VESSELS BUILT OR PURCHASED BY THE GOVERNMENT AND EMPLOYED IN THE
ENGINEER DEPARTMENT ON JUNE 30, 1900.**

Name.	Class.	Ton- nage.	Dimensions			When purchased or built.	Where purchased or built.	Material.	Estimated cost or value.	Where employed			
			Length.	Width.	Depth.								
											Feet.	Inches.	Feet.
Caral	Propeller	198.97	140	0	21	0	12	0	Built, 1853	Brooklyn, N. Y.	Wood	\$12,000.00	Coast of Maine.
Tourist	do	46.00	75	0	18	0	7	0	Purchased, 1898	New York, N. Y.	do	2,000.00	Boston Harbor, Mass.
Peter	Steam launch	11.00	56	0	9	0	5	0	Built, 1872	Boston, Mass.	do	6,000.00	do
U. S. Engineers	Naphtha launch	4.00	30	0	6	5	3	1	Purchased, 1891	Morris Heights, N. Y.	do	1,000.00	Southern coast of Massa- chusetts and in Rhode Island.
General Warren	Steam launch	38.19	72	2	17	0	5	0	Purchased, 1888	Brooklyn, N. Y.	do	4,000.00	do
Surveyor	Schooner	15.00	45	0	11	0	6	0	Purchased, 1872	East Boston, Mass.	do	1,250.00	do
Castle	Tug	85.00	95	0	31	0	10	6	Purchased, 1887	Baltimore, Md.	Steel	18,000.00	New London, Conn.
Patrol	Steam lighter	192.00	146	4	18	0	7	0	Purchased, 1899	New London, Conn.	Wood	7,000.00	do
Engineer	Tug	75.00	91	0	18	0	7	6	Built, 1876	New York, N. Y.	do	6,500.00	New York Harbor.
General A. A. Humphreys	do	50.00	71	6	16	0	7	0	Built, 1879-80	Tottenville, N. Y.	do	5,000.00	do
General Newton	Steam drill scow		127	0	38	0	9	6	Built, 1869	Brooklyn, N. Y.	do	20,000.00	do
Hudson	do		75	0	24	0	7	0	Built, 1879	do	do	2,000.00	do
Bell Gate	Grapple dredge		110	0	35	0	12	0	Purchased, 1889	New York, N. Y.	do	15,000.00	do
Gedney	Hydraulic dredge	751.74	156	6	56	6	15	6	Purchased, 1892	do	do	60,000.00	do
Argus	Tug	40.00	84	5	15	5	9	0	Built, 1861	do	Iron	5,000.00	do
Nimrod	do	103.00	100	0	21	0	9	0	Purchased, 1880	do	Wood	30,000.00	do
General Ingalls	Steam launch	8.00	42	0	8	2	4	8	Purchased, 1866	Jersey City, N. J.	do	4,000.00	do
Lambert	Tug	206.00	100	6	22	0	12	6	Built, 1895	Camden, N. J.	Steel	37,500.00	do
Spartan	do	150.00	96	0	20	0	11	5	Built, 1896	do	do	35,000.00	do
Vigilant	do	208.00	112	6	22	0	12	0	Built, 1890	Elizabeth, N. J.	do	45,000.00	do
Manasses	do	157.00	102	0	22	0	9	0	Purchased, 1900	Evacuate, R. I.	Wood	18,000.00	do
Active	Steam launch	12.00	42	0	8	6	4	0	Built, 1860	New York, N. Y.	do	1,500.00	do
Abercrombie	do	12.00	42	0	8	6	4	0	do	do	do	1,500.00	do
Genl. John M. Wilcox	Tug	28.76	70	0	15	0	8	0	Purchased, 1898	Toledo, Ohio	Steel	11,000.00	Buffalo Harbor, N. Y.
David Bushnell	Propeller	68.00	81	0	20	0	9	9	Purchased, 1865	Brooklyn, N. Y.	Iron and wood	10,000.00	Willeys Point, N. Y.
Dyne	Steam launch	28.40	45	9	12	6	5	9	Purchased, 1892	Tottenville, N. Y.	Wood	2,750.00	do
No name	Gasoline launch	4.00	25	4	5	10	2	11	Purchased, 1898	New York, N. Y.	do	685.00	do
Samuel	Tugboat	72.22	95	0	19	0	7	6	Built, 1897	Baltimore, Md.	Steel	24,272.15	Baltimore Harbor.
Thetis	Steam launch	4.00	31	2	7	10	3	0	Built, 1888	Fris, Pa.	Wood	500.00	Out of commission.
Delaware	Tug	85.00	67	0	16	0	7	6	Purchased, 1894	Wilmington, Del.	Steel	10,000.00	Delaware River and Bay.
Transit	Naphtha launch	3.50	30	0	7	0	2	4	Purchased, 1895	New York, N. Y.	Wood	1,000.00	do
Cadet	do	4.50	38	0	7	6	3	4	do	Philadelphia, Pa.	do	1,000.00	Delaware Bay.
Venette	Tug	99.00	99	1	21	0	10	0	Purchased, 1898	Baltimore, Md.	Steel	33,000.00	Delaware Bay, Del.
Rivatha	Steam launch	3.00	34	0	5	9	2	0	Purchased, 1899	Wilmington, Del.	Wood	1,300.00	Wilmington Harbor, Del.
Floutenc	Dipper dredge		75	0	26	0	6	6	Purchased, 1891	Oswego, N. Y.	do	8,000.00	Harbors on south shore of Lake Ontario, N. Y.
Robert Leslie	Tug	80.00	98	0	25	0	16	0	Purchased, 1867	Philadelphia, Pa.	Iron	5,000.00	Richmond, Va.
Sera	Steam launch	11.78	58	0	9	6	4	0	Purchased, 1890	New York, N. Y.	Wood	2,250.00	Potomac River and certain rivers on western shore of Chesapeake Bay and defenses of Washington, D. C.
No name	Derrick boat and pile driver.		66	8	22	0	4	0	Purchased, 1891	Petersburg, Va.	do	2,500.00	Potomac, Rappahannock, Mattaponi and Pamun- key rivers, and Nomini Creek, Va.
Nat.	Steam launch	3.00	42	0	8	0	3	0	do	Baltimore, Md.	do		Richmond, Va.
Kate	do		33	0	7	8	3	0	Purchased, 1878	Philadelphia, Pa.	do	100.00	Potomac River and certain rivers on western shore of Chesapeake Bay and defenses of Washington, D. C.
Rousselle	Stern-wheel snag boat.	90.49	93	0	24	0	4	10	Built, 1895	Petersburg, Va.	do	12,500.00	Roanoke River, N. C., and waterway from Norfolk Harbor, Va., to Albe- marle Sound, N. C.

¹ Formerly No. 126302.
² Formerly Q. M. st. a. Ordnance.

³ Formerly No. 15064.
⁴ Formerly No. 110753, Reliance.

⁵ Formerly No. 02768.
⁶ Formerly No. 86412.

⁷ Formerly No. 130451.

VESSELS BUILT OR PURCHASED BY THE GOVERNMENT AND EMPLOYED IN THE ENGINEER DEPARTMENT JUNE 30, 1900—Continued

Name.	Class.	Tonnage.	Dimensions.			When purchased or built.	Where purchased or built.	Material.	Estimated cost or value.	Where employed.
			Length.	Width.	Depth.					
			Ft. In.	Ft. In.	Ft. In.					
James T. Easton ¹	Tug.....	31.00	55 0	16 0	7 0	Built, 1868, Baltimore, Md.; purchased, 1873.	Baltimore, Md.....	Wood.....	\$1,800.00	Cape Fear River, N. C., and below Wilmington.
Cynthia ²	do.....	29.35	70 7	17 2	7 6	Built, 1891, Baltimore, Md.; purchased, 1897.	Charleston, S. C.....	do.....	7,000.00	Do.
Ajax.....	Clam shell dredge	175.00	82 6	32 6	9 3	Built, 1884, Port Royal, S. C.; purchased, 1897.	do.....	do.....	23,000.00	Do.
Mary Lily ³	Steam launch.....	28.11	83 0	13 3	7 0	Built, 1892, purchased, 1899.	New York, N. Y.....	Steel.....	11,000.00	Do.
H. G. Wright.....	Snag boat.....	100.00	102 0	20 6	5 0	Built in 1882; remodelled, 1884; rebuilt, 1895.	Wilmington, N. C.....	do.....	2,000.00	Do.
Elsie.....	Steam launch.....	4.90	46 6	10 6	6 0	Purchased, 1888; rebuilt, 1891.	Wilmington, N. C.; Edwards Ferry, N. C.	do.....	200.00	Fort Caswell, N. C.
General George Thom.....	do.....	24.00	73 0	12 5	4 8	Built, 1893; rebuilt, 1896.	Washington, N. C.	do.....	4,500.00	Pamlico and Tar Rivers, N. C.
Polly.....	Naphtha launch.....	1.00	16 0	4 6	2 6	Purchased, 1890.	Derby, Conn.....	do.....	50.00	Newbern, N. C., subdistrict Newbern, N. C.
Trent.....	Snag boat.....	69.78	70 0	20 0	5 0	Built, 1890.	Newbern, N. C.....	Wood.....	8,500.00	Fort Caswell, N. C.
Delany.....	Naphtha launch.....	3.49	30 0	6 5	3 0	Purchased, 1889.	New York, N. Y.....	do.....	300.00	Pamlico and Tar Rivers
Albenarle.....	Grapple dredge.....	72.00	80 0	24 0	5 0	Built, 1893; rebuilt, 1900.	Washington, N. C.....	do.....	3,000.00	Do.
Charleston.....	Pump dredge.....	400.00	122 6	30 0	12 0	Built, 1891.	Brooklyn, N. Y.....	do.....	87,000.00	Charleston Harbor, S. C.
Charleston No. 1.....	Naphtha launch.....	2.00	30 0	6 6	5 0	Built, 1889.	New York, N. Y.....	do.....	700.00	Do.
Argonauta ⁴	Tug.....	35.57	86 0	13 4	8 0	Purchased, 1890.	Camden, N. J.....	Iron.....	6,500.00	Laid up.
Great Pelee.....	Steam hoister.....	100.00	75 0	20 0	6 8	Built, 1886.	Conway, S. C.....	Wood.....	2,300.00	Santee River, S. C.
Little Pelee.....	do.....	61.00	80 0	18 5	4 6	do.....	do.....	do.....	1,500.00	Laid up.
Waterloo.....	do.....	90.00	80 0	18 0	5 0	Built, 1882; reconstructed, 1896.	Charleston and Georgetown, S. C.	do.....	1,350.00	Waccamaw River, S. C.
Mingo.....	Steamboat.....	35.00	48 0	15 0	4 0	Built, 1885.	Conway, S. C.....	do.....	470.00	Santee River, S. C.
Santee No. 1.....	Steam bucket dredge.	243.00	90 0	30 0	7 0	Built, 1892; rebuilt, 1893.	Georgetown and Conway, S. C.	do.....	10,000.00	Do.
Winyaw.....	Naphtha launch.....	4.10	30 0	6 0	3 6	Built, 1891.	Morris Heights, N. Y.....	do.....	800.00	Winyah Bay, S. C.
Sharple.....	Steam launch.....	7.00	48 0	8 6	4 0	Built, 1894.	Georgetown, S. C.....	do.....	1,250.00	Santee River, S. C.
Waccamaw.....	do.....	11.00	57 0	8 6	4 0	Built, 1890; rebuilt, 1898.	Wilmington, N. C.; Conway, S. C.	do.....	1,100.00	Winyah Bay, S. C.
Winyah Bay ⁵	Suction dredge.....	466.00	141 0	31 6	13 6	Built, 1898.	Wilmington, Del.....	do.....	71,207.00	Do.
Angler ⁶	Steam launch.....	30.46	78 0	14 8	4 6	Purchased, 1886.	New York, N. Y.....	do.....	2,500.00	Savannah district, Ga.
Dandy Jim.....	do.....	4.00	29 0	4 0	2 5	Purchased, 1888.	do.....	do.....	700.00	Do.
Satilla.....	Stern-wheel snag boat.	195.00	111 0	25 0	5 0	Built, 1892.	Abbeville, N. C.....	do.....	2,000.00	Savannah, Altamaha, Oconee, and Ocmulgee Rivers, Ga.
Cape Fear.....	Sea-going propeller suction dredge.	203.94	131 3	29 0	12 0	Built, 1893.	Philadelphia, Pa.....	do.....	50,000.00	St. Johns River, Fla.
St. Johns.....	Naphtha launch.....	7.00	30 0	7 6	4 6	Built, 1890.	Boston, Mass.....	do.....	1,500.00	Do.
Suwanee.....	Dredge and snag boat.	119.00	100 0	24 0	5 0	Built, 1890.	Brantford, Fla.....	do.....	4,500.00	Anclote River, Fla.
Anclote.....	Gasoline launch.....	4.50	28 0	65 0	3 5	Built, 1890.	Tampa, Fla.....	do.....	1,400.00	Do.
Ocklawaha.....	Naphtha launch.....	2.84	25 0	6 0	2 0	Purchased, 1890.	New York, N. Y.....	do.....	250.00	Eastern Florida.
Sarasota.....	do.....	11.25	35 0	9 0	6 6	Purchased, 1893.	do.....	do.....	1,500.00	Key West Harbor, Fla.
Wm. J. Twining.....	Stern-wheel snag boat.	210.00	155 0	36 0	4 0	Built, 1891.	Mobile, Ala.....	do.....	20,000.00	Montgomery, Ala.
John Mills ⁷	Stern-wheel tow-boat.	172.66	134 5	26 0	4 0	Purchased, 1895.	Louisville, Ky.....	do.....	15,000.00	Do.
Coosala ⁸	do.....	93.00	136 0	24 0	3 0	Purchased, 1892.	New Orleans, La.....	do.....	1,500.00	Do.
Chattahoochee.....	Stern-wheel snag boat.	125.00	125 0	25 0	4 0	Built, 1886; rebuilt, 1896-97.	Jeffersonville, Ind.; Burdocks Land- ing, Ala.	do.....	12,000.00	Burdocks Landing, Ala.
Flint.....	do.....	102.00	95 0	24 0	4 0	Built, 1893-94.	Chattahoochee River.	do.....	4,500.00	Do.
Choctawhatchee.....	do.....	90.00	65 0	24 0	3 11	Built, 1893; altered, 1892.	Coney, Ga.....	do.....	2,000.00	Geneva, Ala.
Leota.....	Stern-wheel tow-boat.	58.10	120 0	20 0	4 10	Purchased, 1892.	Gadsden, Ala.....	do.....	2,000.00	Lock No. 4, Ala.
Escambia.....	Stern-wheel snag boat.	60.00	90 0	24 0	3 6	Built, 1885; altered, 1893.	Montgomery, Ala.....	do.....	2,000.00	Caryville, Fla.
Arrow.....	Naphtha launch.....	30 0	6 6	2 8	Purchased, 1892.	New York, N. Y.....	do.....	1,600.00	Fort McRea, Fla.	
Engineer.....	do.....	30 0	6 6	2 8	Purchased, 1896.	do.....	do.....	1,800.00	Fort Pickens, Fla.	
Maud ⁹	Propeller.....	64.45	95 0	17 0	6 5	Purchased, 1891.	Mobile, Ala.....	do.....	9,500.00	Mobile Harbor, Ala.
Sipey ¹⁰	Snag boat.....	50.00	114 6	21 6	3 9	Purchased, 1891.	do.....	do.....	1,800.00	Tombigbee River, Ala.

¹ Formerly No. 13931.² Formerly No. 13627, Evelyn.³ Formerly No. 81616.⁴ Formerly No. 77183.⁵ Formerly No. 120095, Florence Witherbee.⁶ Formerly No. 128759.⁷ Formerly No. 103603.⁸ Formerly No. 135447.⁹ Formerly No. 130217, New Haven.¹⁰ Formerly No. 92232, Mary M.

VESSELS BUILT OR PURCHASED BY THE GOVERNMENT AND EMPLOYED IN THE ENGINEER DEPARTMENT JUNE 30, 1900—Continued.

Name	Class	Ton- nage.	Dimensions.			When purchased or built.	Where purchased or built.	Material.	Estimated cost or value.	Where employed.
			Length.	Width.	Depth.					
			<i>Ft. In.</i>	<i>Ft. In.</i>	<i>Ft. In.</i>					
Tombigbee	Snag boat	134.25	135 6	28 9	4 1	Built, 1891	Mobile, Ala.	Wood	\$4,000.00	Tombigbee River, Ala.
Black Warrior	Stern-wheel dredge and snag boat	200.00	152 0	32 0	4 0	do	do	do	10,000.00	do
Mame	Naphtha launch	3.25	25 0	6 0	2 0	Purchased, 1893	do	do	500.00	Warrior River, Ala.
Demopolis	Snag boat with steam capstan	50.00	82 0	25 0	4 0	do	do	do	2,500.00	Tombigbee River, Ala.
Vienna	Hand-power snag boat with steam capstan	35 00	80 0	21 0	2 7	Built, 1890	Sheraton, Miss	Wood	\$1,200.00	Tombigbee River.
Suez	Naphtha launch	3 00	30 0	6 0	2 7	Purchased, 1893	Mobile, Ala.	do	500.00	Fort Morgan, Ala.
Pearl No. 1	Snag boat with steam capstan	50.00	82 0	25 0	4 0	Built, 1891	do	do	2,000.00	Pearl River, Miss.
Pearl No. 2	Snag boat with steam capstan	60.00	84 0	24 0	5 0	Built, 1893	Logtown, Miss	do	1,200.00	Bogue Chitto, La.
Genl. C. B. Com- stock	Suction dredge	700.00	177 0	35 6	16 0	Built, 1895	Pertin, Ark. or, N. J.	do	20,000.00	Galveston, Tex.
Anna	Steam propeller	82 00	86 0	20 0	7 4	Built, 1894	Newburg, N. Y.	Steel	20,000.00	do
Booby	Steam launch	10.00	37 0	9 0	3 8	Purchased, 1891	Chicago, Ill.	Wood	500.00	Not employed.
Dana	do	4.86	38 0	9 0	3 6	Purchased, 1899	Galveston, Tex.	do	800.00	Galveston, Tex.
C. B. Rose	Snag boat	394.00	172 0	37 0	4 8	Built, 1879	Camden, Mo.	Iron	5,000.00	Arkansas River, Ark.
Beaugard	do	248.53	140 0	28 0	3 0	Built, 1894	Little Rock, Ark.	Wood	8,100.00	do
Henry Shobdon	do	215.85	134 0	26 0	3 0	Built, 1884, re- built, 1894	do	do	4,550.00	White River.
Cleveland	Towboat	97.04	100 0	20 0	3 0	Built, 1894	Fort Smith, Ark.	do	1,820.00	Arkansas River, Ark.
Van Frank	Dipper dredge	100 00	100 0	37 0	5 3	Built, 1894	do	do	7,750.00	White River, Ark.
O. G. Wagner	Stern-wheel snag boat	218.30	130 5	36 0	4 10	Purchased, 1875	South St. Louis, Mo.	Iron and steel	12,000.00	Laid up at Monroe, La.
Thos. F. Florence	do	160.00	96 0	20 0	4 0	do	do	do	4,100.00	Undergoing repairs.
C. W. Howell	do	275.00	148 0	36 0	5 4	Built, 1891	do	Iron	19,000.00	do
Columbia ¹	do		121 0	26 0	3 3	Purchased, 1886 Rebuilt, 1894 Rebuilt, 1900 Purchased, 1895	Shreveport, La. Jeffersonville, Ind. Madisonville, La. Lake Pontchartrain, La.	Wood	3,500.00	do
No name or num- ber	Endless-chain elevator dredge		86 0	40 0	6 6	Repaired, 1896	Madisonville, La.	do	10,000.00	Laid up at Shreveport, La.
Harwood	Dredge		76 0	30 0	3 0	Built, 1887	Chattanooga, Tenn.	do	8,000.00	Tennessee River.
Kennedy	do		109 0	44 0	6 10	Built, 1890	Balsanz, Ky.	do	34,500.00	do
Kwasind	do		80 0	23 0	6 0	do	Knoxville, Tenn.	do	11,000.00	do
McPherson ²	Towboat	79.10	125 0	20 0	2 6	Purchased, 1891	Nashville, Tenn.	do	6,100.00	do
Kugman	Steam flat	5.00	45 0	10 0	2 0	Built, 1897	Muscle Shoals Canal	do	500.00	Muscle Shoals Canal.
Buckner	Dredge		80 0	38 0	6 0	Built, 1891	Bucyrus, Ohio	do	16,000.00	do
Colbert	Towboat	106.00	141 6	25 0	3 6	do	Jeffersonville, Ind.	do	10,000.00	Tennessee River.
Col. G. L. Holmes	do	82.05	110 0	24 0	3 0	Built, 1897	do	do	6,750.00	Louisville, Ky.
Watts	do	15.00	47 11	14 0	2 1	Built, 1897	Louisville, Ky.	do	2,000.00	do
Louisville No. 1	Dipper dredge		71 0	28 0	6 0	Built, 1898	Cincinnati, Ohio	Iron hull	8,000.00	do
Louisville No. 2	Hydraulic dredge		80 0	26 0	6 0	Built, 1898	Louisville, Ky.	Wood	4,550.00	do
Wauah	Dipper dredge		78 0	24 0	6 3	Not known	do	do	2,000.00	do
Camberland	Towboat	90.00	130 0	22 0	3 9	Built, 1898	Jeffersonville, Ind.	do	10,000.00	Cumberland River.
Susette	do	35.00	110 0	22 0	2 9	Built, 1895	Gallatin, Tenn.	do	2,000.00	do
John Phoenix	Tender	17.00	65 0	13 0	2 6	Built, 1893	Chattanooga, Tenn.	do	300.00	do
Apex	Snag boat	66.00	80 0	24 0	3 0	Built, 1896	Lock No. 4, Cum- berland River.	do	400.00	do
(No name)	Dipper dredge	92.00	75 0	26 0	5 0	Purchased, 1892; new hull, 1893	Nashville, Tenn.	do	1,200.00	do
Stephen H. Long	Towboat		100 0	18 0	3 0	Built, 1893	Chattanooga, Tenn.	do	5,000.00	Tennessee River.
Lookout	do	100.00	110 0	25 0	4 0	Built, 1896	Jeffersonville, Ind.	do	9,000.00	do
(No name)	Naphtha launch	1.00	15 0	5 6	4 0	do	Chattanooga, Tenn.	do	500.00	Muscle Shoals Canal.
(No name)	Gasoline launch		20 0	4 0	2 0	Built, 1897	Detroit, Mich.	do	725.00	Tennessee River.
Wm. Preston Dixon	Snag and tow boat	200.00	124 9	32 0	5 0	Built, 1890	Jeffersonville, Ind.	Compos- ite	18,000.00	Green and Barren rivers, Ky.
(No name)	Dipper dredge	156.00	112 0	31 0	4 0	Rebuilt, 1896	On works	Wood	7,800.00	do
Emerald	Towboat	15.00	53 0	14 0	2 2	Built, 1899	Cincinnati, Ohio	do	2,975.00	do
Genl. O. M. Poe	do	150.00	145 0	34 0	4 6	Built, 1891	do	do	11,000.00	Kentucky River, Ky.
E. A. Woodruff	Snag boat	640.30	220 0	48 0	7 6	Built, 1875-76	Newport, Ky. and Pittsburg, Pa.	Iron	91,000.00	Ohio River.
Edna	Steamboat	25.80	80 0	12 0	3 2	Purchased, 1892; rebuilt, 1898	Cincinnati, Ohio	Wood	1,504.00	do
Ohio	Dipper dredge	160.00	92 0	31 6	6 1	Built, 1890	St. Louis, Mo.	Iron	20,500.00	do
(Newgo)	do	160.00	92 0	31 6	6 1	Built, 1893	do	do	15,000.00	do
Neil	Steam launch	1.50	25 0	5 6	2 3	Purchased, 1893	Gloucester City, N. J.	Wood	400.00	do
Thomas Spear ³	Tug	165.42	86 0	16 10	10 0	Purchased, 1893	Port Huron, Mich.	do	7,000.00	Toledo, Ohio.
Manure	Dipper dredge		100 0	26 0	10 0	Purchased, 1893	Cleveland, Ohio	do	20,000.00	do
Victor	Screw steamer	70.11	80 8	20 0	6 4	Purchased, 1897	Sandusky, Ohio	Steel	16,000.00	do
Mascot	Steam launch	7.00	61 0	8 0	3 7	Built, 1893	Charleston, W. Va.	do	3,650.00	Great Kanawha River, W. Va.

¹Formerly No. 125676, Col. Hooker.²Formerly No. 157217, Dover.³Formerly No. 145207.⁴Formerly No. 1616-5.⁵Approximate.⁶Net.

VESSELS BUILT OR PURCHASED BY THE GOVERNMENT AND EMPLOYED IN THE ENGINEER DEPARTMENT JUNE 30, 1900—Continued.

Name.	Class.	Tonnage.	Dimensions.			When purchased or built.	Where purchased or built.	Material.	Estimated cost or value.	Where employed.
			Length.	Width.	Depth.					
			Ft. In.	Ft. In.	Ft. In.					
Bea	Towboat	150.00	119 6	22 0	3 2	Built, 1891	Charleston, W. Va.	Wood	81,000.00	Great Kanawha River, W. Va.
(No name)	Dipper dredge		75 0	30 0	7 0	Rebuilt, 1895	Great Kanawha River.	do	7,500.00	Do.
Malta	Endless chain or ladder type dredge.	150.00 ¹	63 6	30 0	5 6	Built, 1887-88	Bucyrus, Ohio	Iron steel and wood.	8,080.00	Muskingum River.
No. 1	Dipper dredge	150.00	65 0	24 0	6 0			Wood	300.00	Kentucky River.
No. 2	do	140.00	70 0	20 6	6 0	Built, 1890	Cincinnati, Ohio	do	1,800.00	Do.
Paul	Gasoline launch	5.00	41 0	7 6	4 0	Purchased, 1899	Grand Rapids, Mich.	do	1,705.00	Do.
Loma	Steamboat	31.00	81 0	15 7	4 7	do	Cincinnati, Ohio	do	5,000.00	Pittsburg, Pa.
Albatross	Launch	1.75	50 0	5 10	2 6	Purchased, 1892	do	do	250.00	Monongahela River.
Slackwater	Stern-wheel repair boat.	180.07	116 7	25 0	3 4	Built, 1884 purchased, 1897.	Pittsburg, Pa.	do	2,500.00	Do.
Nell	Launch	1.50	25 0	5 6	2 3	Built, 1893	Gloucester, N. J.	do	400.00	Ohio River.
Vega	Steamboat	30.00	75 0	12 0	3 6	Built, 1892 transferred to U. S., 1897.	Akron and McCouneville, Ohio.	do	500.00	Muskingum River, Ohio.
Major Mackenzie	Towboat	80.00	124 6	27 5	4 0	Built, 1887; rebuilt, 1896.	Jeffersonville, Ind.	do	14,000.00	Louisville, Ky.
W. M. Childs	Naptha launch	2.00	21 7	6 6	2 8	Purchased, 1895.	Steinway, N. Y.	do	600.00	Kampville, Ill.
Marion	Towboat	75.00	75 0	16 0	2 6	Built, 1895	Keokuk, Iowa	do	4,500.00	Do.
General Reiss	Steam launch		48 0	12 0	5 0	Built, 1876	New Orleans, La.	do	1,000.00	South Pass, Mississippi River.
Chere Amie	Steam yacht	726.20	96 1	16 0	5 6	Purchased, 1897	New York, N. Y.	do	7,000.00	New Orleans district.
Transit	Naptha launch		30 0	6 6	2 5	Purchased, 1892	do	do	300.00	Sabine Pass, Tex.
Stadia	do		30 0	6 6	2 0	Purchased, 1891	do	do	1,000.00	Plaquemine, La.
General Barnard	Sting boat	500.00	215 0	37 0	5 6	Built, 1879	Jeffersonville, Ind.	do	3,000.00	Mississippi River between mouth of Missouri River and St. Paul, Minn.
J. G. Parke	Sting and tow boat	180.00	140 0	28 0	4 0	Built, 1862	do	do	5,000.00	Do.
Alert	Towboat	100.00	115 0	19 6	3 10	Purchased, 1881	Stillwater, Minn.	do	5,000.00	Do.
Emy	do	100.00	104 0	19 6	3 10	Built, 1861	Dubuque, Iowa	do	7,000.00	Do.
Vivian	do	100.00	109 0	19 6	3 10	do	do	do	4,000.00	Do.
Coal Bluff	do	175.00	124 0	21 0	4 6	Purchased, 1880	Ohio River	do	13,000.00	Do.
Stella	do	15.00	60 0	12 0	3 0	Built, 1862	Keokuk, Iowa	do	1,500.00	Do.
Louise	do	15.00	65 0	12 0	3 0	Built, 1864	do	do	1,600.00	Do.
Laura	do	15.00	65 0	12 0	3 0	do	do	do	1,700.00	Do.
Ada	do	15.00	65 0	12 0	3 0	Built, 1869	do	do	1,500.00	Do.
Isis	do	10.00	60 0	12 0	3 0	Built, 1864	do	do	1,200.00	Do.
Emily	do	15.00	65 0	12 0	3 0	Built, 1869	do	do	1,600.00	Do.
Elise	do	15.00	65 0	12 0	3 0	do	do	do	1,700.00	Do.
Ruth	do	35.00	75 0	17 0	3 0	Built, 1875	Jeffersonville, Ind.	Steel	3,000.00	Do.
Edith	Naptha launch	3.50	21 0	5 6	3 0	Purchased, 1892	Keokuk, Iowa	Wood	25.00	Do.
Florence	Steam launch	3.50	19 4	4 0	3 0	do	Quincy, Ill.	do	75.00	Do.
Hart	Naptha launch	3.50	21 3	5 0	3 0	Purchased, 1893	La Crosse, Wis.	do	25.00	Do.
Mac	Towboat	35.00	73 0	16 0	3 0	do	Tolado, Ohio	do	2,000.00	Do.
Mira	Gasoline launch	3.50	21 3	5 6	3 0	do	Rock Island, Ill.	do	320.00	Do.
Geysert	Suction dredge	100.00	20 0	4 0	4 0	Built, 1893	Chicago, Ill.	do	2,500.00	Do.
Ajax	Dipper dredge	70 0	26 0	6 0	6 0	Purchased, 1876	Keokuk, Iowa	do	5,000.00	Do.
Phoenix	do	80 0	30 0	8 0	8 0	Built, 1885	do	do	8,000.00	Do.
Vidau	do	80 0	30 0	8 0	8 0	Built, 1883	Metropolis, Ill.	do	8,000.00	Do.
H. A. Wright	Sting boat	783.00	187 0	62 0	8 0	Built, 1880	Davenport, Iowa	do	8,000.00	Do.
S. N. Macomber	do	735.00	177 6	62 0	8 0	Built, 1874	St. Louis, Mo.	Steel	131,000.00	Mississippi River.
Gen. Gillmore	Towboat	125.00	143 0	26 0	4 0	Purchased, 1863	Covington, Ky.	Wood	119,300.00	Do.
Gen. T. L. Casey	do	125.00	143 0	28 0	4 0	Built, 1894	Jeffersonville, Ind.	do	1,562.91	Do.
Gen. H. L. Abbot	do	250.00	170 0	32 0	5 0	Built, 1895	do	do	12,623.50	Do.
Wm. R. King	do	400.00	180 0	41 0	5 0	Built, 1899	do	do	23,743.50	Do.
No. 1	Stern-wheel steam tender.	11.00	49 11	10 6	2 2	Built, 1891	St. Louis, Mo.	Steel	60,846.62	Do.
No. 2	do	11.00	49 11	10 6	2 2	do	do	do	105.38	Do.
No. 3	do	37.00	81 0	18 0	3 3	Built, 1893	Jeffersonville, Ind.	do	2,800.00	Do.
No. 4	do	37.00	81 0	18 0	3 3	do	do	do	2,800.00	Do.
No. 5	do	37.00	81 0	18 0	3 3	Built, 1894	do	do	2,800.00	Do.
No. 6	do	10 00	55 0	13 0	3 2	do	do	do	1,891.25	Do.
No. 7	do	6 00	55 0	13 0	3 2	do	do	do	1,891.25	Do.
No. 8	Steam tender	104.00	100 0	24 0	4 3	Built, 1900	do	Steel	19,275.50	Do.
No. 9	do	104.00	100 0	24 0	4 3	do	do	do	19,275.50	Do.
No. 10	do	104.00	100 0	24 0	4 3	do	do	do	19,275.50	Do.
No. 1	Hydraulic dredge	176.00	135 0	28 0	5 0	Built, 1897	St. Louis, Mo.	Wood	11,871.80	Do.
No. 2	do	180.00	145 0	28 0	5 0	do	do	do	15,629.06	Do.
No. 3	do	372.00	160 0	40 0	6 6	Built, 1898	Jeffersonville, Ind.	Steel	103,713.00	Do.
No. 4	do	372.00	160 0	40 0	6 6	do	do	do	101,432.34	Do.

¹ Transferred from Wabash River.
² Formerly No. 153360, Ohio.

³ Formerly No. 116011
⁴ Formerly No. 150372.

⁵ Formerly No. 125387.
⁶ Not.

VESSELS BUILT OR PURCHASED BY THE GOVERNMENT AND EMPLOYED IN THE ENGINEER DEPARTMENT JUNE 30, 1900—Continued.

Name	Class	Ton- nage.	Dimensions.			When purchased or built.	Where purchased or built.	Material.	Estimated cost of value.	Where employed.			
			Length.	Width.	Depth.								
			Feet.	Inches.	Feet.	Inches.	Feet.	Inches.					
Josephine ¹	Stern-wheel steam- boat.	320.00	182	0	31	0	4	0	Purchased, 1885	Bismarck, N. Dak.	Steel	8,500.00	Snagging.
Ramos ²	Steamboat	71.00	100	0	22	6	3	7	Purchased, 1899.	New Orleans, La.	Wood	12,000.00	Undergoing repairs at New Orleans, La.
Jose	Stern-wheel steam launch.	8.37	50	0	10	0	2	0	Built, 1869	Rowes Landing, Mont.	Steel	250.00	Sioux Ice Harbor, S. Dak.
James B. McPherson ³	Stern-wheel snag boat.	340.00	170	0	36	0	5	7	Built, 1891	Dubuque, Iowa	Steel	\$31,000.00	Sioux Ice Harbor, S. Dak.
Manian	do	150.00	108	0	24	0	4	7	do	St. Louis, Mo.	do	18,500.00	do
Col. H. M. Robert	Towboat	14.04	60	0	14	0	2	7	Built, 1897	Great Falls, Mont.	Wood	1,750.00	Near Great Falls, Mont.
Fantine ⁴	Stern-wheel tow- boat.	60.35	95	0	20	0	3	4	do	Sioux City, Iowa	do	1,800.00	Sioux Ice Harbor, S. Dak.
Col. Graham	Tug	47.50	75	4	16	3	8	0	Purchased, 1870	Milwaukee, Wis.	do	5,700.00	Laid off.
Gen. Gillmore	do	47.27	71	0	17	2	7	0	Purchased, 1893	Chicago, Ill.	Iron and wood	4,000.00	do
Hancock	Survey steamer	123.66	96	6	17	0	7	6	Purchased, 1890	Saugatuck, Mich.	Wood	4,500.00	River and harbor improve- ments and survey of northern and northwest- ern lakes.
Myra	Tug	12.00	52	0	12	0	6	0	Purchased, 1860	Detroit, Mich.	do	600.00	St. Marys River.
Antelope	do	7.80	42	2	9	1	3	8	Purchased, 1843	St. Louis, Mo.	do	700.00	do
Gen. Williams ⁵	do	104.64	96	0	19	4	9	8	Purchased, 1891	Manitowish, Mich.	do	10,000.00	East shore Lake Michigan.
Sand Beach	Steam launch	14.41	58	4	19	0	5	6	Purchased, 1889	Buffalo, N. Y.	Iron	3,500.00	Sand Beach, Mich.
Energy ⁶	Tug	17.35	70	3	15	6	7	6	do	Chicago, Ill.	Wood	4,000.00	Green Bay and Lake Mich- igan.
No. 1	Dipper dredge	150.00	78	6	31	4	7	2	Built, 1872	do	do	10,000.00	do
No. 2	do	150.00	72	6	31	6	6	5	Built, 1883	do	do	10,000.00	do
Industry ⁷	Tug	23.63	62	6	16	0	8	5	Purchased, 1899	Manitowoc, Wis.	do	5,000.00	do
Araduc	Steam launch	8.00	40	0	9	0	3	0	do	Menominee, Mich.	do	2,400.00	do
No. 3	Dipper dredge	105.00	82	8	28	5	6	6	Purchased, 1873	Appleton, Wis.	do	6,000.00	Fox River, Wis.
No. 4	do	112.00	91	0	32	0	7	0	Purchased, 1876	Berlin, Wis.	do	8,775.00	do
No. 5	Clam-shell dredge	160.00	100	0	30	0	6	0	Built, 1878	Portage, Wis.	do	3,200.00	do
No. 7	Clam-shell and dipper dredge.	558.00	105	4	30	0	7	0	Purchased, 1879	East Saginaw, Mich.	do	8,500.00	do
Fog	Tug	100.00	106	0	30	0	5	0	Built, 1900	Oshkosh, Wis.	do	7,000.00	do
Wolf	do	80.00	89	0	30	0	4	6	do	do	do	7,675.00	do
Ugama	Steamboat	100.00	112	6	23	3	4	4	Built, 1867	Grand Forks, N. Dak.	do	7,000.00	Red River of the North.
General Lee	do	60.00	74	6	16	0	3	6	Built, 1897	Pokegama Falls, Minn.	do	2,000.00	Reservoirs at head waters Mississippi River.
Otter Tail	Dipper dredge	120.00	75	0	24	0	6	0	Built, 1882	Grand Forks, N. Dak.	do	7,500.00	Red River of the North.
St. Croix	Hydraulic pump dredge.	130.00	80	0	22	0	5	0	Built, 1896	St. Paul Park, Minn.	do	8,000.00	St. Croix and Chippewa rivers.
Pearl	Towboat	115.00	79	3	16	7	3	8	Built, 1896-97	Keokuk, Iowa	do	3,750.00	Kamposville, Ill.
Fox	do	42.00	66	2	12	3	2	0	do	do	do	3,150.00	do
No. 1	Steam dredge	348.00	79	0	30	0	7	4	Built, 1879, re- built, 1896	Kamposville, Ill.	do	9,000.00	do
No. 2	do	384.00	79	10	30	0	8	0	Built, 1881, re- built, 1896	do	do	9,000.00	do
Apache	do	384.00	79	10	30	0	8	0	Built, 1895	Milan, Ill.	do	9,000.00	do
Bertha S.	Naphtha launch	3.50	33	9	6	6	2	0	Purchased, 1897	Grand Rapids, Mich.	do	7,500.00	Grand River, Mich.
Farquhar	Dipper dredge	76	0	24	0	6	0	0	Built, 1860	Grand Haven, Mich.	do	7,000.00	do
Saginaw	do	85	0	24	6	5	6	0	Purchased, 1891	Saginaw, Mich.	do	5,500.00	Laid off.
No name	Sand pump dredge	100	0	24	0	2	0	0	Built, 1897	Ludington, Mich.	do	2,000.00	Grand River, Mich.
Tangent	Steam launch	78.00	41	0	8	0	4	7	Purchased, 1889	Chicago, Ill.	do	900.00	Duluth, Minn., Superior, Wis., and head of Lake Superior.
Vivette ⁸	do	33.87	90	0	14	9	10	0	Purchased, 1897	Duluth, Minn.	do	7,000.00	do
Pe-let ⁹	do	29.97	84	2	13	7	6	11	do	do	do	4,000.00	do
Curve	Naphtha launch	22	6	5	6	3	6	0	do	St. Joseph, Mich.	do	800.00	do
Chord	do	22	6	5	6	3	6	0	do	do	do	800.00	do
Arc	do	16	0	4	6	3	0	0	do	do	do	375.00	do
Search ¹⁰	Survey steamer	140.00	133	7	17	6	19	0	Built, 1896	Buffalo, N. Y.	Steel	30,000.00	River and harbor improve- ments and survey of northern and northwest- ern lakes.
No. 1 ¹¹	Tug	24.00	69	0	13	6	4	4	Built, 1891	Oshkosh, Wis.	Wood	2,500.00	Survey of northern and northwestern lakes.
No. 2 ¹²	Steam launch	16.32	54	7	12	6	4	0	Purchased, 1898	Saginaw, Mich.	do	1,500.00	do

¹ Formerly No. 75540.² Formerly No. 111124.³ Formerly No. 150487.⁴ Formerly No. 126267, Charles Williams.⁵ Formerly No. 140588, Lorena.⁶ Formerly No. 96038, Harrison Ludington.⁷ Formerly No. 130487, Nautilus.⁸ Formerly No. 150400.⁹ Formerly U. S. Enquirer (136561).¹⁰ Formerly U. S. Enquirer, transferred by Navy Dept., Aug. 28, 1899.¹¹ Formerly U. S. Enquirer et. a. Gen. G. K. Warren.¹² Formerly et. a. Fanny H (120800).^{*} Estimated.

VESSELS BUILT OR PURCHASED BY THE GOVERNMENT AND EMPLOYED IN THE ENGINEER DEPARTMENT JUNE 30, 1900—Continued.

Name.	Class.	Ton- nage.	Dimensions.			When purchased or built.	Where purchased or built.	Material.	Estimated cost of value.	Where employed.
			Length.	Width.	Depth.					
			<i>Ft. In.</i>	<i>Ft. In.</i>	<i>Ft. In.</i>					
Seizer	Stern-wheel snag boat.	150.00	136 6	34 0	4 8	Built, 1881	Stockton, Cal.	Wood	\$ 0,000.00	Sacramento, San Joaquin and Mokelumne rivers, Cal.
No name	Endless-chain dredge.		72 0	36 0	8 5	Built, 1886	San Francisco, Cal.	do	18,000.00	San Joaquin River, Cal.
Yosemite	Steam launch.	10.00	45 0	12 0	4 0	Purchased, 1893	do	do	3,000.00	San Francisco Har- or Cal.
H. G. Wright	Tug	44.42	65 0	15 0	7 6	Purchased, 1881	do	do	4,500.00	Yaquina Bay, Oreg.
Cascades	Stern-wheel tow- boat.	257.52	160 0	28 6	6 0	Built, 1882	Portland, Oreg.	do	10,000.00	Dist of Commission.
G. H. Mendell	Tug	80.00	90 6	18 0	7 0	Built, 1879	do	do	7,500.00	Point Adams.
Robt. T. Lincoln	do	50.00	80 0	16 0	7 0	Built, 1885	do	do	5,000.00	Columbia River.
W. S. Ladd	Steam hydraulic dredge boat.	700.00	143 6	38 4	12 0	Built, 1893	do	do	32,000.00	Do.
Mathloma	Snag boat	270.00	134 0	33 0	4 0	Built, 1896	do	do	6,500.00	Willamette River.
Skagit	Steam snag boat.	175.00	114 1	31 0	4 10	Rebuilt, 1896	Ballard, Wash.	do	12,000.00	Rivers of Puget Sound.
Margaretta	Naphtha launch.		21 0	5 6	2 6	Purchased, 1892	Tacoma, Wash.	do	400.00	Tillamook Bay, Oregon.
Gen. J. M. Wilson	Tug	106.00	94 0	19 6	11 0	Built, 1899	Detroit, Mich.	Steel	37,000.00	Puget Sound and Gray Harbor, Washington.
No name	Naphtha launch.		33 0	7 6	3 0	Purchased, 1900	Portland, Oreg.	Wood	700.00	Do.
do	do	1.00	25 0	6 0	2 0	do	New York, N. Y.	do	1,150.00	Portland, Oreg.

L I S T
OF
VESSELS OF THE MISSISSIPPI AND MISSOURI RIVER COMMISSIONS.

1 9 0 0 .

STATEMENT OF VESSELS BUILT OR PURCHASED BY THE GOVERNMENT AND EMPLOYED BY THE MISSISSIPPI RIVER COMMISSION ON JUNE 30, 1900.

Name.	Class.	Tonnage.	Dimensions.			When purchased or built.	Where purchased or built.	Material.	Estimated cost or value.	Where employed.
			Length.	Width.	Depth.					
Patrol ¹	Stern-wheel steamer.	163.00	130 6	28 0	4 9	Built, 1881; re-built, 1895.	Pittsburg, Pa. (Jeffersonville, Ind.)	Wood	\$8,100.00	Mississippi River, between Cairo and Head of Passes.
Mississippi	do	399.14	174 0	32 0	6 0	Built, 1882; re-built, 1891	St. Louis, Mo.	Steel hull	40,500.00	Do.
Search	do	143.80	120 6	22 3	4 0	Purchased, 1895	do	Wood	6,350.00	Do.
Minnetonka ²	do	351.63	176 5	29 9	5 4	Purchased, 1883	Jeffersonville, Ind.	do	9,720.00	Do.
Titan	Towboat	219.25	142 0	27 0	6 0	Built, 1889	Madison, Ind.	do	13,680.00	Mississippi River, 1st and 3d districts.
H. M. Graham ³	do	102.93	118 0	21 0	3 6	Purchased, 1884	Pittsburg, Pa.	do	6,500.00	Do.
Itasca	do	45.27	76 0	15 0	5 0	Built, 1892	Carondelet, Mo.	Iron	4,200.00	Do.
H. L. Alden	Steam launch	Nominal	41 0	12 0	4 0	Built, 1887	do	Wood	3,600.00	Do.
Emma Etheridge ⁴	Towboat	184.45	128 0	26 1/2	5 0	Purchased, 1882	Jeffersonville, Ind.	do	6,500.00	Mississippi River, 3d dist.
Parker ⁵	Tug	23.73	65 0	16 4	7 2	Built, 1883; purchased, 1890.	St. Louis, Mo.	do	3,150.00	Do.
Valette ⁶	Towboat	125.44	128 0	23 7	3 6	Purchased, 1887	Jeffersonville, Ind.	do	4,050.00	Do.
Mer	Survey boat	39.00	85 0	17 0	3 6	Built and purchased, 1884.	do	do	3,150.00	Do.
Ruby	Steamer	49.00	77 0	16 11	3 4	Built, 1893	St. Louis, Mo.	do	2,430.00	Mississippi River, 4th dist.
Gen. Comstock ⁷	Tug	57.00	76 0	16 0	7 0	Purchased, 1887	Pattulah, Ky.	do	5,850.00	Do.
Tilda ⁸	do	39.00	71 6	14 0	5 6	Purchased, 1883	Memphis, Tenn.	do	2,130.00	Do.
Ram	Hydraulic dredge	225.00	125 0	39 0	7 6	Built, 1898	Jeffersonville, Ind.	do	50,000.00	Do.
Vulcan	Stern-wheel steamer	50.00	80 0	17 0	3 9	Built, 1897	Dubuque, Iowa	Steel	7,080.00	Mississippi River, between Cairo and Head of Passes.
Chisca	Towboat	260.00	160 0	30 0	6 0	do	Jeffersonville, Ind.	Wood	21,620.00	Mississippi River, 1st and 2d districts.
Wolf	Dipper dredge	Nominal	80 0	28 0	4 6	Purchased, 1897	Madison, Ind.	do	6,250.00	Wolf River.
Arthur Holer	Towboat	246.91	140 0	30 0	5 6	Built, 1898	Jeffersonville, Ind.	Steel	33,575.00	Mississippi River, 3d district.
Menge	Dredge	113.22	93 0	40 0	4 0	Purchased, 1889	New Orleans, La.	Wood	7,650.00	Do.
Mercury	Stern-wheel steamer	50.00	80 0	17 0	3 9	Built, 1889	Jeffersonville, Ind.	Steel	7,749.00	Do.
Venus	do	50.00	80 0	17 0	3 9	do	do	do	7,749.00	Do.
Mars	do	50.00	80 0	17 0	3 9	do	do	do	7,749.00	Do.
Alpha	Hydraulic dredge	\$618.00	140 0	36 0	8 0	Built, 1893	Memphis, Tenn.	Wood	43,740.00	Do.
Beta	do	\$1,280.00	214 0	54 0	6 11	Built, 1896; re-built, 1898	do	Steel	229,864.00	Mississippi River, between Cairo and Head of Passes.
Gamma	do	\$640.00	138 0	38 0	7 10	Built, 1897	St. Louis, Mo.	do	74,384.00	Do.
Delta	do	\$930.00	175 0	38 0	8 4	do	do	do	95,814.00	Do.
Epsilon	do	\$668.00	157 0	40 0	7 6	Built, 1898	do	do	89,775.00	Do.
Zeta	do	\$655.00	157 0	40 0	7 6	do	do	do	89,775.00	Do.
Syden	Towboat	339.39	171 6	36 0	5 6	Built, 1899	Dubuque, Iowa	Steel hull	45,672.00	Do.
Chaetw	do	348.39	171 6	36 0	5 6	do	do	do	45,672.00	Do.
Waboka	do	348.39	171 6	36 0	5 6	do	do	do	45,672.00	Do.
Nokonia	do	348.39	171 6	36 0	5 6	do	do	do	45,672.00	Do.
Leota	do	348.39	171 6	36 0	5 6	do	do	do	45,672.00	Do.
Gen. Humphreys	Tug	77.00	85 0	19 0	6 6	Purchased, 1899	Baltimore, Md.	Steel	22,000.00	Mississippi River, 4th dist.
Gen. John Newton	Stern-wheel steamer	221.00	149 0	24 0	7 6	Built, 1889	Dubuque, Iowa	do	58,225.00	Do.

¹ Formerly No. 150299.

² Formerly No. 96235, H. D. Hanson.

³ Formerly No. 91308.

⁴ Formerly No. 95564.

⁵ Formerly No. 135552.

⁶ Formerly No. 150448.

⁷ Formerly No. 85821, Gondola.

⁸ Formerly No. 76356, John Orm No. 2.

⁹ Formerly No. 145308.

a cross.

STATEMENT OF VESSELS BUILT OR PURCHASED BY THE GOVERNMENT AND EMPLOYED BY THE MISSOURI RIVER COMMISSION ON JUNE 30, 1900.

Name	Class	Tonnage	Dimensions			When purchased or built	Where purchased or built	Material	Estimated cost or value	Where employed
			Length	Width	Depth					
			<i>ft. in.</i>	<i>ft. in.</i>	<i>ft. in.</i>					
C. R. Suter	Side-wheel snag boat	510.00	157 0	52 0	7 0	Built, 1888	Pittsburg, Pa.	Steel and iron	\$100,000.00	Missouri River.
Thetis	Tug	30.00	74 8	15 4	4 0	Built, 1879	St. Louis, Mo.	Wood	100.00	Do.
Doria	do	28.00	76 8	13 4	3 10 ⁸	Rebuilt, 1894 Built, 1879	Gasconade, Mo. St. Louis, Mo.	do	100.00	Do.
Sabrina	do	30.00	83 0	13 0	4 5 ¹	Rebuilt, 1893	Ewing's Landing, Mo.	do		Do.
Melusine	do	30.00	83 0	13 0	4 5 ¹	Built, 1880	St. Louis, Mo.	Iron	2,250.00	Do.
Atalanta	Steam tender	45.00	91 4	12 4	4 0	Built, 1881	do	do	2,750.00	Do.
Arctura	do	45.00	91 4	12 4	4 0	Built, 1891	Gasconade, Mo.	Wood	2,750.00	Do.
Alert	Towboat	131.00	132 1 ¹	24 0	4 5	do	do	do	2,750.00	Do.
Enquirer	Motor launch	30.00	39 0	8 0	2 10	Purchased, 1886	Jeffersonville, Ind.	do	1,000.00	Do.
Harry	Steam tender	5.00	47 0	8 0	4 0	Purchased, 1897	Long Island City, N. Y.	do	1,200.00	Do.
							Warsaw, Mo.	do	100.00	Ouang River Mo

¹Formerly No. 104398.

L I S T
OF
VESSELS OF THE UNITED STATES REVENUE-CUTTER SERVICE.

1 9 0 0 .

LIST OF VESSELS OF THE UNITED STATES REVENUE-CUTTER SERVICE.

Arranged in the alphabetical order of their signal letters, and showing, with respect to each vessel, name, description, armament, tonnage, station, and when and where built.

(Steel vessels in SMALL CAPITALS; IRON vessels in *italics*.)

Signal letters.	Name.	Description.	Guns.	Tons.	When built (or chased, etc.)	Where built, purchased, etc.	Station.
G. V. E. F.	Alexander Hamilton	Steamer, propeller	4	223	1871	Buffalo, N. Y.	Savannah, Ga.
G. V. E. H.	Alexander J. Dallas	do	3	159	1874	Portland, Me.	New London Conn.
G. V. E. K.	Campano de Perry	do	2	282	1864	Buffalo, N. Y.	Astoria, Oreg.
G. V. E. M.	George S. Hotchkiss	do	4	182	1873	do	Newbern, N. C.
G. V. E. Q.	JAMES GUMBEK	do	4	96	1875	Baltimore, Md.	Baltimore, Md.
G. V. E. S.	James G. Keith	do	3	416	1891	do	Baltimore, Md.
G. V. E. T.	John I. Bartley	do	2	23	1875	San Francisco, Cal.	Baltimore, Md.
G. V. E. W.	Levi Woodbury	do	2	350	1864	Philadelphia, Pa.	San Francisco, Cal.
G. V. E. B.	Lucas M. Land	Steamer, side wheel	2	315	1861	Wilmington, Del.	Key West, Fla.
G. V. E. D.	Manhattan	Steamer, propeller	1	117	1873	Chester, Pa.	New York, N. Y.
G. V. E. J.	Peter G. Washington	do	3	77	1864	Camden, N. J.	Philadelphia, Pa.
G. V. E. L.	Richard Rush	do	3	390	1865	Port Elizabeth, Wash.	San Francisco, Cal.
G. V. E. M.	Samuel Dexter	do	2	168	1874	Boston, Mass.	New Bedford, Mass.
G. V. E. P.	Scholar Colfax	Steamer, side wheel	3	339	1871	Camden, N. J.	Baltimore, Md.
G. V. E. T.	U. S. Grant	Steamer, propeller	4	263	1871	Wilmington, Del.	Port Townsend, Wash.
G. V. E. W.	Frank Sperry	Sloop	1	7	1891	Bay Shore, N. Y.	Patuxent, N. Y.
G. V. D. B.	William E. Chandler	Steamer, propeller	1	95	1862	Brooklyn, N. Y.	Boston, Mass.
G. V. D. F.	William H. Seward	Steamer, side wheel	1	184	1873	Philadelphia, Pa.	Mobile, Ala.
G. V. D. H.	Wm. P. Fessenden	do	4	530	1863	Buffalo, N. Y.	Detroit, Mich.
G. V. D. J.	William P. Chase	Bark	7	321	1874	Philadelphia, Pa.	Prattville, Ala.
G. V. D. K.	Walter Forward	Steamer, propeller	1	267	1862	Wilmington, Del.	Charleston, S. C.
G. V. D. L.	Charles B. Fenness	Steam launch	1	14	1861	Tottenville, N. Y.	Pensacola, Fla.
G. V. D. M.	Bear	Steamer, propeller	4	763	1874	Dundee, Scotland	San Diego, Cal.
G. V. D. N.	Lot M. Merrill	do	1	268	1869	Wilmington, Del.	Milwaukee, Wis.
G. V. D. P.	Winnon	do	2	321	1860	do	Mobile, Ala.
G. V. D. Q.	Hudson	do	1	124	1863	Camden, N. J.	New York, N. Y.
G. V. D. R.	VALMET	do	1	123	1864	Buffalo, N. Y.	do
G. V. D. S.	Wm. E. Smith	do	1	133	1861	New Orleans, La.	New Orleans, La.
G. V. D. T.	WILLIAM WINDOM	do	3	368	1866	Dubuque, Iowa	Baltimore, Md.
G. V. D. W.	TYLER	Steam launch	1	28	1865	Camden, N. J.	Savannah, Ga.
G. V. E. D.	WALTER Q. GREGHAM	Steamer, propeller	5	724	1867	Cleveland, Ohio	New York, N. Y.
G. V. E. H.	WALDEN GATE	do	1	171	1867	Seattle, Wash.	San Francisco, Cal.
G. V. E. J.	HUGH M. CULLOCH	do	9	609	1877	Philadelphia, Pa.	do
G. V. E. K.	DANIEL MANNING	do	9	724	1867	East Boston, Mass.	Port Townsend, Wash.
G. V. E. L.	ABONQUIN	do	5	736	1868	Cleveland, Ohio	Wilmington, N. C.
G. V. E. M.	ABONDONIA	do	2	736	1868	do	Philadelphia, Pa.
G. V. E. N.	NUNYAK	Steamer, stern wheel	1	108	1868	San Francisco, Cal.	Yukon River, Alaska.
G. V. E. P.	SEMINOLE	Steamer, propeller	1	1699	1869	Baltimore, Md.	Baltimore, Md.

¹ Formerly (a) St. p. Delaware.
(b) U. S. S. Delaware; transferred to R. U. S. in 1865.
(c) St. p. Imo.
² Formerly (a) U. S. S. Juniper; transferred to R. C. S. in 1865.
(b) U. S. R. C. Uao.

³ Formerly (a) St. p. Peter H. Van Harton.
(b) U. S. S. Jaquime; transferred to R. C. S. in 1866.
⁴ Formerly (a) British st. a. Bear.
(b) U. S. S. Bear; transferred to R. U. S. in 1865.
⁵ Formerly (a) St. p. T. Johnson, No. 8573.
flitting out.

LIST OF VESSELS OF THE UNITED STATES REVENUE-CUTTER SERVICE.

Geographically arranged in the order of their stations, and giving signal letters, name, and description of each vessel.

(Steel vessels in SMALL CAPITALS, IRON VESSELS IN *Italics*.)

Signal letters.	Name.	Description.	Station.
G. V. B. W.	Levi Woodbury	Steamer, propeller	Portland, Me.
G. V. D. B.	William E. Chandler	do	Boston, Mass.
G. V. C. H.	Samuel Dexter	do	New Bedford, Mass.
G. V. B. H.	Alexander J. Dallas	do	New London, Conn.
G. V. C. D.	<i>Manhattan</i>	do	New York, N. Y.
G. V. D. Q.	HUDSON	do	Do.
G. V. F. D.	WALTER Q. GRESHAM	do	Do.
G. V. D. R.	CALMET	do	Do.
G. V. C. W.	Frank Sperry	Sloop	Patuxent, N. Y.
G. V. C. J.	Peter G. Washington	Steamer, propeller	Philadelphia, Pa.
G. V. F. M.	OSONDAGA	do	Do.
G. V. D. T.	WILLIAM W. NOOM	do	Baltimore, Md.
G. V. R. Q.	JAMES GUTHRIE	do	Do.
G. V. F. P.	S. M. NOLE	do	Do.
G. V. C. P.	<i>Schuyler Galley</i>	Steamer, side-wheel	Do.
G. V. B. M.	<i>George S. Boutwell</i>	Steamer, propeller	Newbern, N. C.
G. V. F. L.	A. GONQUIN	do	Wilmington, N. C.
G. V. D. K.	<i>Walter Foreard</i>	do	Charleston, S. C.
G. V. D. W.	TYNES	Steam launch	Savannah, Ga.
G. V. B. F.	<i>Alexander Hamilton</i>	Steamer, propeller	Do.
G. V. C. B.	<i>Lois McLane</i>	Steamer, side-wheel	Key West, Fla.
G. V. D. L.	Charles B. Penrose	Launch	Pensacola, Fla.
G. V. D. F.	William H. Seward	Steamer, side-wheel	Mobile, Ala.
G. V. D. P.	Wibona	do	Do.
G. V. D. S.	Wm. E. Smith	Steamer, propeller	New Orleans, La.
G. V. B. S.	<i>Galveston</i>	do	Galveston, Tex.
G. V. D. N.	<i>Lot M. Merrill</i>	do	Milwaukee, Wis.
G. V. D. H.	<i>William P. Fessenden</i>	Steamer, side-wheel	Detroit, Mich.
G. V. D. M.	Beir	Steamer, propeller	San Diego, Cal.
G. V. C. L.	Richard Rush	do	San Francisco, Cal.
G. V. F. H.	GOLDEN GATE	do	Do.
G. V. B. T.	John F. Hartley	do	Do.
G. V. F. J.	HUGH McCULLOUGH	do	Do.
G. V. B. K.	<i>Camdenose Perry</i>	do	Astoria, Oreg.
G. V. D. T.	<i>F. S. Grant</i>	do	Port Townsend, Wash.
G. V. F. K.	HANDEL MANNING	do	Do.
G. V. D. J.	Salmon P. Chase	Bark	Practice cruise
G. V. F. N.	Nunivak	Steamer, stern-wheel	Yukon River, Alaska

* Fitting out.

L I S T
OF
VESSELS OF THE UNITED STATES LIGHT-HOUSE ESTABLISHMENT.

1 9 0 0 .

LIST OF VESSELS BELONGING TO THE UNITED STATES LIGHT-HOUSE ESTABLISHMENT.

Showing their signal letters, class, tonnage, dimensions, horsepower, and date and place where built.

(Steel vessels in small capitals, iron vessels in italics.)

Name.	Signal letters.	Class.	Gross tonnage.	Net tonnage.	Dimensions.			Nominal horsepower.	Indicated horsepower.	When built.	Where built.
					Length.	Breadth.	Depth.				
					Feet.	Feet.	Feet.				
AMARANTO	G. V. N. R.	St. a.	743	484	150.7	29.0	20.0	672		1852	Cleveland, Ohio.
ANDROS	G. V. M. T.	St. a.	420		144.5	25.0	11.0			1874	Baltimore, Md.
ARMELIA	G. V. N. L.	St. a.	1,052	631	203.2	34.7	16.2	1,200		1850	Camden, N. J.
AZALEA	G. V. N. Q.	St. a.		422	154.0	27.0	12.3	499		1850	New York, N. Y.
BRAMBLE	G. V. M. D.	St. a.		30	45.0	11.0	4.5	45		1870	Baltimore, Md.
Cactus ¹	G. V. L. D.	St. p.	200		149.7	21.5	8.3	200		1855	Brooklyn, N. Y.
COLMBINE	G. V. N. M.	St. a.	424	212	145.0	26.6	12.6	388	860	1892	Cleveland, Ohio.
Dalia ²	G. V. L. H.	St. a.	426	339	139.5	25.0	10.5	30		1874	Philadelphia, Pa.
Daisy ³	G. V. P. F.	St. a.	25	12	54.0	10.8	5.8	30		1892	New Bedford, Mass.
Gardenia ⁴	G. V. N. J.	St. a.	150	82	117.0	19.2	9.4	200		1870	Eastport, Me.
GERANIUM ⁵	G. V. L. M.	St. p.	350		155.5	22.0	10.6	47		1863	Newburgh, N. Y.
GOLDENROD	G. V. N. H.	St. p.	143		150.0	26.5	3.7		152	1868	Jacksonton, Ind.
Haze ⁶	G. V. L. P.	St. a.	316	200	137.0	24.6	16.2	180	339	1861	Mystic, Conn.
Head		St. a.			45.0	7.8	4.5	22		1860	San Francisco, Cal.
Holly	G. V. P. J.	St. p.	340	102	106.7	24.1	9.6		100	1861	Baltimore, Md.
Isis ⁷	G. V. P. H.	St. a.	428	292	144.0	30.0	10.4		500	1847	Philadelphia, Pa.
Jessamine	G. V. M. J.	St. p.	257	154	146.3	23.7	9.3	145		1861	Baltimore, Md.
John Ketcher	G. V. N. B.	St. p.	290		151.0	27.0	8.7	260		1863	Newburgh, N. Y.
Joseph Henry	G. V. M. S.	St. p.	423	340	180.0	32.0	5.8	240		1850	Jacksonton, Ind.
Laurel	G. V. L. R.	St. a.	300		136.0	25.0	10.0	180		1876	Baltimore, Md.
Leal		St. a.	5					8		1854	New York, N. Y.
LIAC	G. V. N. P.	St. a.	474	212	145.0	26.6	15.2	108	300	1862	Cleveland, Ohio.
Lily	G. V. L. S.	St. p.	210		75.0	28.0	4.1		367	1877	Louisville, Ky.
Lilua	G. V. M. L.	St. a.			30.2	7.5	4.0	0		1862	Stamards, Mich.
MADRON	G. V. N. F.	St. p.	411	205	163.8	27.5	14.7		685	1865	Camden, N. J.
MADRONITE	G. V. M. R.	St. a.	450		152.0	26.0	11.5	370		1879	Baltimore, Md.
MAPLE	G. V. N. S.	St. a.	392	156	155.0	30.0	11.8	600		1862	Elizabeth, N. J.
MANSROVER	G. V. N. T.	St. a.	372	232	165.0	30.0	11.8		650	1867	Elizabethport, N. J.
Marion ⁸	G. V. P. C.	St. a.	454	251	150.0	27.0	12.3	350		1894	Windsor, Mich.
MAYFLOWER	G. V. N. W.	St. a.	372	302	155.0	30.0	11.8		650	1867	Bath, Me.
Mistletoe	G. V. L. W.	St. p.	232		133.0	25.4	9.0	170		1872	Chester, Pa.
Mistle	G. V. L. T.	St. p.	318	240	130.0	25.0	11.3	225		1872	Philadelphia, Pa.
Nettle	G. V. M. K.	St. p.	22	11	55.0	12.2	4.0	18		1878	New York, N. Y.
Passy	G. V. M. W.	St. p.	314		147.0	27.0	10.5	125		1878	Philadelphia, Pa.
Pharos ⁹	G. V. M. H.	St. p.	167	150	98.0	20.0	10.5			1858	Port Jefferson, N. Y.
snowdrop		St. a.	19		66.0	18.5	5.0	24		1846	Morris Heights, N. Y.
Thistle ¹⁰	G. V. P. D.	St. p.	31	15	60.0	15.2	5.0	40		1860	Baltimore, Md.
Verbena	G. V. M. P.	St. p.	294		135.0	25.4	9.0	40		1870	Philadelphia, Pa.
Violet ¹¹	G. V. M. Q.	St. p.	246	155	143.0	24.0	8.8	100		1864	Staten Island, N. Y.
Warrington ¹²	G. V. M. R.	St. p.	300		152.0	25.5	11.5	500		1868	Detroit, Mich.
Water Lily		St. p.	18		65.5	10.5	5.0	24		1865	Morris Heights, N. Y.
Wateria	G. V. N. C.	St. p.	460		16.5	10.0			292	1882	Washington, Del.
ZIZANIA	G. V. N. K.	St. a.	417		150.0	27.0	12.0		327	1868	Baltimore, Md.

¹ Formerly U. S. S. Polar Star; purchased from Navy Department, June 20 1855.

² Formerly Geneva, No. 6212.

³ Formerly George W. Heal, No. 85570.

⁴ Formerly 1st St. p. (John A. Dix.)

⁵ Formerly at a. Haze.

⁶ Formerly Plymouth, No. 14574.

⁷ Formerly sloop H. H. Tablan; purchased in 1854.

⁸ Formerly Cynthia, No. 12618.

⁹ Formerly Martha Washington, No. 17045.

¹⁰ Formerly Henry Warrington, No. 11657.

All vessels without footnotes were built for the United States Light House Establishment.

L I S T
OF
VESSELS OF THE UNITED STATES COAST AND GEODETIC SURVEY.

1 9 0 0 .

LIST OF VESSELS OF THE UNITED STATES COAST AND GEODETIC SURVEY.

STEAM VESSELS.

[Steel vessels in small capitals; iron vessels in italics.]

Signal letters.	Class	Name.	Tonnage.	Length	Beam.	Draft.	When built.	Where built.	Where employed.
G. V. S. C.	Steamer	<i>Lache A. D.</i>	182	<i>Ft. Ln.</i>	<i>Ft. Ln.</i>	<i>Ft. Ln.</i>	1871	Wilmington, Del.	Atlantic and Gulf.
G. V. S. D.	do	Blake, U. S.	234	148 8	26 6	11 7	1874	Baltimore, Md.	Do.
G. V. W. B.	do	Cosmos	25	32 5	12 0	4 0	1887	Mare Island, Cal.	Alaska.
G. V. S. J.	do	Endeavor	86	111 0	18 5	7 8	1882	Norfolk, Va.	Atlantic and Gulf.
G. V. S. E.	do	Gedney	174	140 0	21 8	6 9	1875	New York, N. Y.	Pacific.
G. V. S. E.	do	McArthur	149	115 0	20 0	12 0	1876	Mare Island, Cal.	Do.
G. V. I. Q.	do	Patterson, C. P.	453	175 0	27 3	14 2	1881	Brooklyn, N. Y.	Do.
G. V. W. C.	do	PATROLDER	469	178 8	33 6	13 0	1899	Elizabeth, N. Y.	Do.
G. V. W. D.	do	Taku	54	70 6	16 5	5 5	1878	San Francisco, Cal.	Alaska.

SAILING VESSELS.

G. V. S. W.	Schooner	Drift	87	76 0	19 6	10 8	1876	Baltimore, Md.	Light-House Board.
G. V. T. P.	do	Eagle ^a	191	121 0	30 4	9 0	1875	Williamsburg, N. Y.	Atlantic and Gulf.
G. V. T. E.	do	Matchless	94	92 6	24 3	7 0	1859	Key West, Fla.	Do.
G. V. T. F.	do	Quick	28	60 0	21 6	4 6	1873	Baltimore, Md.	Do.
G. V. T. S.	do	Spy	17	51 6	14 0	1 6	1868	Tottenville, N. Y.	Do.
G. V. T. W.	do	Transit	21	60 9	15 0	1 8	1868	do	Do.

^aFormerly No. 14575.

^bFormerly No. 90766, Mohawk.

L I S T
of
VESSELS OF THE UNITED STATES FISH COMMISSION.

1 9 0 0 .

LIST OF VESSELS OF THE UNITED STATES FISH COMMISSION.

(Iron vessels in italics.)

Signal letters.	Reg.	Name.	Gross tonnage.	Net tonnage.	Length.	Breadth.	Depth.	When built.	Where built.
					<i>Feet.</i>	<i>Feet.</i>	<i>Feet.</i>		
G. V. Q. B.	Steamer	<i>Albatross</i>	65*	38.5	280.0	37.6	16.2	1882	Wilmington, Del.
G. V. Q. C.	do	<i>Fish Hawk</i>	141	206	148.5	27.0	19.0	1870	do
G. V. Q. F.	Schooner	<i>Grampus</i>	87	83	82.0	22.0	10.0	1886	Norfolk, Conn.
G. V. Q. H.	Steamer	<i>Punalope</i>	35	27	82.0	16.0	7.4	1881	East Boston, Mass.
	do	<i>Shearwater</i>	29	58.6	11.0	3.6	1881	Toledo, Ohio.
	do	<i>Petrel</i>	4	3	50.0	10.8	4.2	1880	Sandy Hill, N. Y.

* Formerly at y. Adelita (1880).

* Built under contract.

L I S T
OF
VESSELS EMPLOYED IN THE MARINE-HOSPITAL SERVICE.

1 9 0 0 .

LIST OF VESSELS EMPLOYED IN THE MARINE-HOSPITAL SERVICE.

(Steel vessels of SMALL CAPACITY, from vessels in tables.)

Reg.	Name of vessel.	Gross tonnage.	Net tonnage.	Dimensions.			When built.	Where built.	Estimated cost.	Service.	Where stationed.	
				Length.	Breadth.	Depth.						
St. #	<i>Steam vessels.</i> Raddus			36.0	8.0	3.0	1890	San Francisco, Cal.	\$3,000	Supplies, etc.	San Francisco Quarantine, Angel Island, Cal.	
St. #	Orphanum			36.0	8.0	2.6	1890	New York, N. Y.	2,965	Boarding launch.	Santiago, Cuba.	
St. #	Beaumont			100.2	14.2	5.8	1893	West Troy City, Mich.	22,000	Coast inspection.	Florida coast.	
St. #	Charles Foster	85	42	81.0	19.7	9.5	1890	Brooklyn, N. Y.	25,000	Boarding steamer.	Tortugas Quarantine, Dry Tortugas, Fla.	
St. #	Essenden	29	13	81.2	12.1	5.2	1893	Boston, Mass.	15,000	do do	Habana, Cuba.	
St. #	John M. Stearns			80.0	19.0	5.9	1892	San Francisco, Cal.	28,000	do do	San Francisco Quarantine, Angel Island, Cal.	
St. #	Greenvelt			44.0	7.9	4.3	1890	New York, N. Y.	3,775	do do	Gulf Quarantine, Ship Island, Mass.	
St. #	Elliot			65.0	15.0	6.6	1890	Savannah, Ga.	5,500	do do	Savannah Quarantine, Savannah, Ga.	
St. #	John M. Woodworth		52	141.3	16.5	9.0	1886	Newburgh, N. Y.	27,000	do do	Cape Charles Quarantine, Cape Charles, Va.	
St. #	Louis Dubois			57.0	16.6	6.1	1890	Wilmington, Del.	22,000	do do	Reedy Island Quarantine, Fort Point, Del.	
St. #	McAdams			28.6	6.0	3.0	1890	New York, N. Y.	2,000	do do	Matanzas, Cuba.	
St. #	Paul Vian	194	78	171.9	21.8	10.0	1892	Baltimore, Md.		do do	Reedy Island Quarantine, Fort Point, Del.	
St. #	Pescadore	24	18	68.0	13.5	4.4	1890	New York, N. Y.	3,000	do do	Nuevitas, Cuba.	
St. #	Robert K.			87.0	16.6	6.1	1889	Wilmington, Del.	22,500	Fumigating steamer.	Cape Charles Quarantine, Cape Charles, Va.	
St. #	Sander			161.0	32.0	12.0	1890	Philadelphia, Pa.	64,000	Disinfecting steamer.	Habana, Cuba.	
St. #	Topical			43.4	8.1	3.0	1890	New York, N. Y.	2,225	Boarding launch.	Cienfuegos, Cuba.	
St. #	Ward			49.0	7.6	3.8	1889	do do	2,775	do do	Habana, Cuba.	
St. #	William Webb			88	122.0	16.0	6.5	1890	Wilmington, Del.	22,500	Fumigating steamer.	Gulf Quarantine, Ship Island, Mass.
St. #	Zapote			60.0	13.0			Hongkong, China.	10,000	Boarding steamer.	Manila, P. I.	
<i>Screw-propellers.</i>												
Sch. #	W. C. W. Glazer	47	45	15.0	20.0	7.1	1876	Chelsea, Mass.	3,500			
<i>Barge and barks.</i>												
Barge	Defender	318	318	7.0	28.0	15.4	1877	Quebec, Canada.	20,000	Disinfecting barge.	San Juan, P. R.	
Do	George Clark	365	365	1.30	31.2	8.8	1872	Piquette Point, N. J.	20,000	do do	Cienfuegos, Cuba.	
Bark	Thropous	1,875	635	108.1	33.1	15.3	1858	New York, N. Y.		do do	Port Townsend, Wash.	
Do	Janestown	1,150	888	163.6	36.0	15.0	1845	Gosport, Va.		Disinfecting barge and detention of passengers.	Cape Charles Quarantine, Cape Charles, Va.	
Barge	Jennie Middleton	252	230	122.0	30.6	11.7	1871	Bridgeton, N. J.	20,000	Disinfecting barge.	Matanzas, Cuba.	
Bark	Omaha	2,400	1,122	250.6	38.0	16.6	1869	Philadelphia, Pa.		do do	San Francisco Quarantine, Angel Island, Cal.	
Barge	Protector			115.0	27.0	10.6		do do	20,000	Disinfecting barge and detention of passengers.	Tortugas Quarantine, Dry Tortugas, Fla.	
Do	Rough Rider		150	100.6	30.0				11,000	do do	Santiago, Cuba.	
Do	Susanne		150	100.0	27.6	12.1			20,000	do do	Nuevitas, Cuba.	
Do	Zamora		120	84.0	26.7	8.6	1880	Quebec, N. B.	9,000	do do	Gulf Quarantine, Biloxi, Mass.	

¹ Formerly steam yacht Wapiti, No. 81507, purchased at Port Huron, Mich., October 14, 1899.

² Formerly steam screw C. K. Buckley, No. 120667, purchased at New York, N. Y., July 16, 1892.

³ Formerly steam yacht Dora, No. 15735, purchased at Boston, Mass., August —, 1890.

⁴ Formerly steam yacht Dagmar, No. 157178, purchased at New York, N. Y., June 19, 1891.

⁵ Formerly steam screw Penwood, No. 156655.

⁶ Formerly steam yacht Half Moon, No. 9957, purchased at New York, N. Y., October 27, 1890.

⁷ Formerly schooner Richard K. Fox, No. 140186, purchased at New York, N. Y., July 9, 1897.

⁸ Formerly barge William McKinley, No. 6297, purchased at Philadelphia, Pa., March 8, 1890.

⁹ Formerly schooner George Clark, No. 85243, purchased at Baltimore, Md., January 25, 1890.

¹⁰ Formerly schooner Jennie Middleton, No. 7230, purchased at Philadelphia, Pa., March 30, 1890.

¹¹ Formerly Spanish bark Teresa Pagea, purchased at Cienfuegos, Cuba.

¹² Formerly Spanish bark Susanne, purchased at Habana, Cuba.

¹³ Formerly schooner Zamora, No. 28113, purchased at New York, N. Y., March 12, 1894.

¹ Built under contract.

² Purchased from city of Savannah, Ga., in 1890 as Thekla.

³ Transferred from Navy Department in 1893.

⁴ Purchased in China.

⁵ Transferred from Navy Department in 1893.

⁶ Transferred from Navy Department in 1892.

PART VI
OF THE
THIRTY-SECOND ANNUAL LIST
OF
MERCHANT VESSELS OF THE UNITED STATES,
SPECIFYING, IN ACCORDANCE WITH
THE PROVISIONS OF SECTION 4177 OF THE REVISED STATUTES,
THE
DISTINGUISHING SIGNALS OF VESSELS OF THE UNITED STATES, INCLUDING YACHTS,
AND OF THE NAVY, REVENUE-CUTTER SERVICE, LIGHT-HOUSE BOARD,
COAST AND GEODETIC SURVEY, AND FISH COMMISSION,
FOR THE
YEAR ENDED JUNE 30, 1900.

WASHINGTON:
GOVERNMENT PRINTING OFFICE.
1900

PART VI.

**SEAGOING VESSELS (MERCHANT, NATIONAL, AND YACHTS) ARRANGED
IN THE ORDER OF SIGNAL GROUPS.**

PREFACE.

TREASURY DEPARTMENT, BUREAU OF NAVIGATION,
Washington, D. C., July 12, 1900.

Sir: In compliance with the provisions of the act of Congress approved July 5, 1884, directing the Commissioner of Navigation to "annually prepare and publish a list of vessels of the United States belonging to the commercial marine, specifying the official number, signal letters, name, rig, tonnage, home port, and place and date of building of every vessel, distinguishing sailing vessels from such as are propelled by steam or other motive power," the thirty-second annual list of such vessels has been submitted, it being the seventeenth annual list prepared by the Bureau of Navigation, and bringing the record of the merchant vessels of the United States down to June 30, 1900.

This volume constitutes Part VI, and is designed specially for the use of signal stations and of masters of seagoing vessels. It contains the names of vessels having distinguishing signal letters, classed as follows:

Merchant vessels of the United States and yachts.

Vessels belonging to the Navy, the Quartermaster's Department, the Revenue-Cutter Service, the Light-House Establishment, the Coast and Geodetic Survey, and the Fish Commission.

The information relating to merchant vessels is arranged as follows:



1. The official number of the vessel.
2. The signal letters.
3. The rig (*with decks and masts*).
4. The name.
5. The tonnage (*gross and net*).
6. The register dimensions (*length, breadth, and depth*).
7. The year of building.
8. The place of building.
9. The home port (*where permanent document issues*).
10. The name of the managing owner of each vessel.

Signal letters are assigned to seagoing vessels of the United States, and upon application, made through a collector of customs, they will be granted to yachts, and, in particular cases, to other vessels, if necessary. Such letters afford the means of recognition by signals at sea.

Respectfully,

EUGENE TYLER CHAMBERLAIN,
Commissioner.

HON. LYMAN J. GAGE,
Secretary of the Treasury.



Flag of the President .




Flag of the Secretary of the Treasury.

NATIONAL COLORS WORN BY MERCHANT



VESSELS OF DIFFERENT COUNTRIES.



JAPAN




LIBERIA




MEXICO




Morocco, Tunis, and Zanzibar



NETHERLANDS




MONTENEGRO




ROUMANIA




NICARAGUA



NORWAY



PARAGUAY



PERSIA



PERU



PORTUGAL



RUSSIA




SALVADOR




SERVIA



SIAM




SPAIN



SWEDEN




Turkey, Tripoli, and Egypt



COLOMBIA




URUGUAY



VENEZUELA



International Longo Association



FUNNELS AND HOUSE FLAGS OF SOME PRINCIPAL STEAMSHIP LINES IN AMERICAN TRADE.

THE INTERNATIONAL CODE OF SIGNALS.

The "International Code of Signals" consists of 18 flags as follows:

1 Burgee, 4 Pennants, 13 Square flags, besides 1 *Code Signal* or *Answering Pennant*.

"The flags represent 18 consonants—B, C, D, F, G, H, J, K, L, M, N, P, Q, R, S, T, V, W—each of which has its special flag or pennant of varied forms and colors, as seen in the accompanying diagram;" and it is by a combination of 2, 3, or 4 flags in one hoist that arbitrary signs are made which represent words and sentences of the same meaning in all languages.

The Signal book which accompanies the Code is arranged in five parts, so that the combinations of flags forming the entire series of signals from B, C to F, G, M, D follow in consecutive order, and must be sought for accordingly in deciphering a signal.

Part I contains the 2-flag and the 3-flag signals of such words and sentences as are required for communications and inquiries in ordinary signaling; also the geographical and numeral signals.

Part II is the index to signals in *Part I*, many additional 4-flag signals being added. It is consulted when making a signal.

Part III contains boat signals and distance and semaphore signals.

Part IV contains regulations for preventing collisions at sea, warning and pilot signals.

Part V is the Code list of vessels. The four-letter combinations, from G, Q, B, C to W, V, T, S, are reserved for this purpose. Signals from G, Q, B, C to G, W, V, T—1,440 combinations—are appropriated to men-of-war and Government vessels, and H, B, C, D to W, V, T, S—53,040 combinations—are used for merchant ships of each nationality. The ensign, which must be hoisted at the peak, denotes the nation in whose ship list the name answering to the signal letters is to be found, and the Code Pennant, hoisted under the ensign, indicates that the "International Code" is to be used.

SIGNALING.

Flags for making a signal should be hoisted at the masthead, or where best seen.

The Code Pennant and Pennants C and D alone are used singly, and have the following significations:

The Code Pennant is the answering pennant.

The Pennant C is Yes.

The Pennant D is No.

The above are the only signals *made with single flags*. The *two, three, and four flag signals* have each a distinct signification, which is further indicated by the character of the top flag, thus:

Signals of 2 flags, with the *Burgee* uppermost, are *Attention signals*; with a *Pennant* uppermost, *Compass signals*; and with the *Square flag* uppermost, *Danger or Distress signals*.

Signals of 3 flags relate to general subjects of communication, including latitude, longitude and time.

Signals of Flags, with the *Burgeo* uppermost, are Geographical signals; with the *Penant C*, *P*, or *F* uppermost, are Spelling or Vocabulary signals; with the *Penant G* uppermost are names of men-of-war; and with a *Syuar* *Mag* uppermost are the names of merchant ships.

It is not expected that the range of signals will allow the use of a special token or signal for each merchant vessel and each man-of-war of separate nations; and, in case of the same group being assigned to two vessels of different nationalities, the nationality of the vessel can be determined by her ensign, which must *in all cases* be first hoisted, and which will indicate the nation in whose ship list the name answering to the signal is to be found.

When a signal is seen and no national ship list corresponding to the ensign shown is at hand, the signal, the nationality, the latitude, the longitude, and the date should be recorded for further communication or reference.


Some examples illustrating the manner of displaying the flags (in a hoist) are introduced from the official danger or distress signals used by the United States Coast Signal Service, and the "cautionary storm signals."

“CODE SIGNAL” and


“ANSWERING PENNANT.”



N. B.—When used as the “Code Signal,” this pennant is to be hoisted under the ensign; when used as the “Answering Pennant,” where best seen.



To open communication by this Code, show the ensign with the following pennant under it, thus:



This signal is acknowledged on the coasts of the United States by showing the same pennant (as given above) *alone*.



















This pennant, hoisted alone, also means, when signaling, "Signals seen and understood," and is to be shown in answer to every signal as soon as such signal has been seen and recognized.




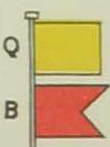
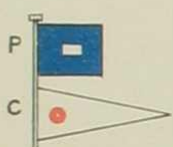
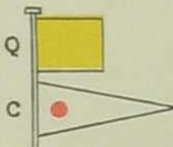
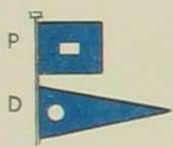
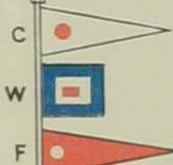
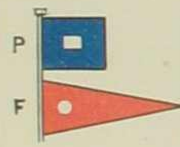
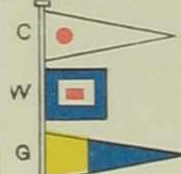



Communication may then be commenced, and any message following in this paper, or found under the heading "Danger or Distress" in the International Code Signal-book, may be exchanged, strictly following the INTERNATIONAL COMMERCIAL CODE and the instructions here given below.

The above signal, asking to open communication, should be shown in every case of distress by the shore station, for it may be that the vessel has the INTERNATIONAL CODE, but, until seeing this signal, will not know she can use it.

SIGNALS ADOPTED FROM AND TO BE FOUND IN INTERNATIONAL COMMERCIAL CODE SIGNAL-BOOK.

	<p>Want immediate assistance.</p>		<p>Engine or machinery disabled.</p>
	<p>We are coming to your assistance.</p>		<p>You are standing into danger.</p>
	<p>Do not attempt to land in your own boats.</p>		<p>Heavy weather coming; look sharp.</p>
	<p>Damaged rudder; cannot steer.</p>		<p>Bar impassable.</p>

<p>K </p> <p>S </p> <p>Q </p>	<p>Cast off.</p>	<p>M </p> <p>P </p>	<p>Landing is impossible.</p>
<p>K </p> <p>T </p> <p>H </p>	<p>Make fast.</p>	<p>M </p> <p>Q </p>	<p>Look out for a line.</p>
<p>L </p> <p>K </p> <p>D </p>	<p>Slack away.</p>	<p>M </p> <p>R </p>	<p>Endeavor to send a line.</p>
<p>L </p> <p>M </p>	<p>The berth you are now in is not safe.</p>	<p>M </p> <p>S </p>	<p>Do the best you can for yourselves; no assistance can be given.</p>
<p>M </p> <p>F </p>	<p>Hold on until high water.</p>	<p>M </p> <p>T </p>	<p>Lookout will be kept on the beach all night.</p>
<p>M </p> <p>K </p>	<p>Remain by the ship.</p>	<p>M </p> <p>V </p>	<p>Lights or fires will be kept at the best place for coming on shore.</p>
<p>M </p> <p>L </p>	<p>Quit the vessel as soon as possible.</p>	<p>M </p> <p>W </p>	<p>Keep a light burning.</p>
<p>M </p> <p>N </p>	<p>Do not quit the ship until the tide has ebbed.</p>	<p>N </p> <p>D </p>	<p>I must abandon the vessel.</p>

 <p>N M</p>	<p>I am on fire.</p>	 <p>P T</p>	<p>Want pilot; can one be obtained? (Answer, "Yes" or "No.")</p>
 <p>N V</p>	<p>I am sinking.</p>	 <p>Q B</p>	<p>Enquires Name of Signal Station.</p>
 <p>P C</p>	<p>Want assistance; mutiny.</p>	 <p>Q C</p>	<p>Repeat your signal, or place it in a more conspicuous position; it is not understood.</p>
 <p>P D</p>	<p>Want immediate medical assistance.</p>	 <p>C W F</p>	<p>Signal not understood, although the flags are distinguished.</p>
 <p>P F</p>	<p>Want boat immediately.</p>	 <p>C W G</p>	<p>I cannot make out the flags.</p>
 <p>P N</p>	<p>Want a steam tug.</p>	 <p>C</p>	<p>Assent—Yes.</p>
		 <p>D</p>	<p>Negative—No.</p>

DISTANCE SIGNALS.

Distance Signals are sometimes used when, in consequence of remoteuess, or the condition of the atmosphere, it would be impossible to distinguish signals made with the Code flags in the usual way. They should on all occasions be used by ships when it is found that the Code flags can not be read with clearness and certainty.

The characteristic of the distance signal is the ball, one ball at least appearing in every hoist of the distance Code, the other symbols being pennants, or square flags of any color.

By observing the arrangement of the Distance Signal Code in the adjoining table, a knowledge of the various combinations may soon be acquired, for example:

B to H contains all the combinations having the ball or balls uppermost in the hoist.













J to P contains all the combinations having the ball or balls separate in the hoist.

Q to W contains all the combinations having the ball or balls lowest in the hoist.

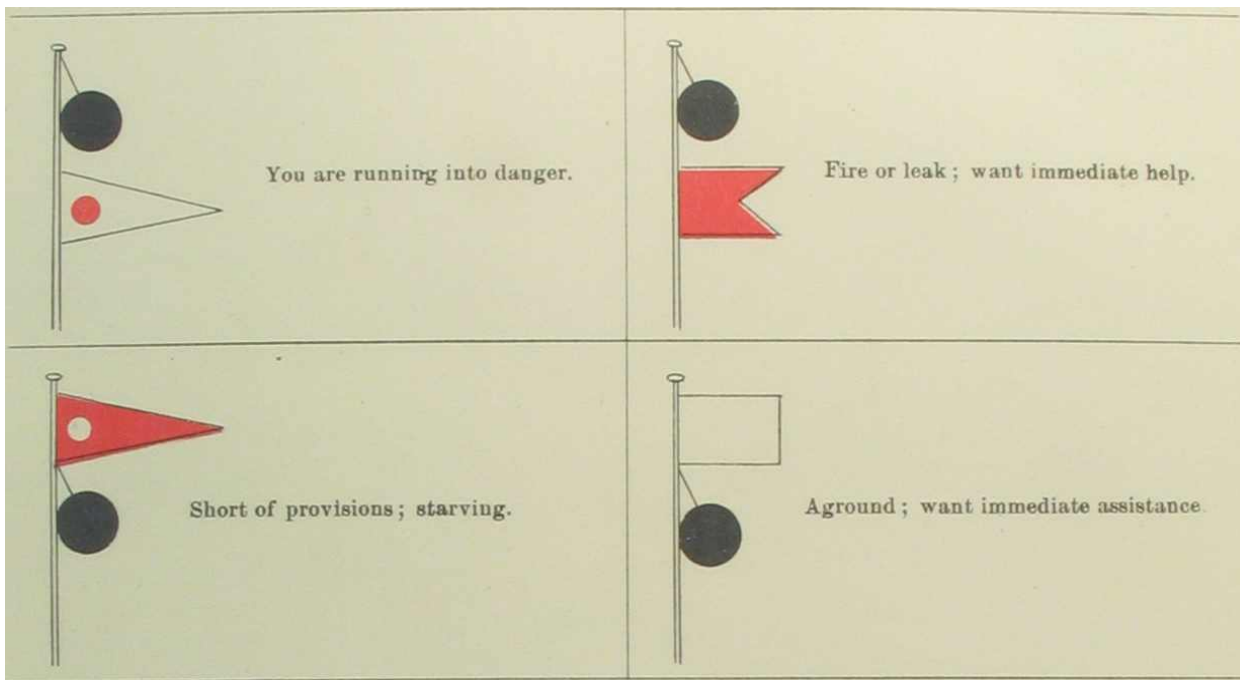
Table illustrating the Distance Signals.

	<p>Preparative answering and stop after each complete signal.</p>		<p>Answer signal.</p>
<p>B</p>	<p>Asks the name of vessel or semaphore in sight.</p>	<p>H</p>	<p>You may communicate by the semaphore.</p>
<p>N</p>	<p>What is the meteorological weather forecast?</p>	<p>C</p>	<p>Yes.</p>
<p>J</p>	<p>Stop, or bring to: something important to communicate.</p>	<p>P</p>	<p>Calls attention to signaling station in sight.</p>

Table illustrating the Distance Signals—Continued.

<p>D</p>  <p>No.</p>	<p>K</p>  <p>Have you any telegrams or dispatches for me?</p>	<p>Q</p>  <p>Vessel asks for orders by telegraph from owner, Mr. — . at.</p>
<p>F</p>  <p>Repeat signal, or hoist in a more conspicuous place.</p>	<p>L</p>  <p>Want a pilot. Can I have one?</p>	<p>R</p>  <p>Report me by telegraph to my owner, Mr. —, at.</p>
<p>G</p>  <p>Cannot make out your flags, come nearer, or make distance signals.</p>	<p>M</p>  <p>Want a tug. Can I have one?</p>	<p>S</p>  <p>Send the following message by telegraph.</p>
<p>T</p>  <p>Send the following message by the signal letters through the telegraph.</p>	<p>V</p>  <p>-----</p>	<p>W</p>  <p>-----</p>

In addition to these, the following distance signals composed of two symbols have the special signification annexed :



BOAT SIGNALS.

The Symbols for Boat Signals are:—

1. Two *square* flags, or handkerchiefs, or pieces of cloth.
2. Two long strips of cloth, or parts of a plank, or pieces of wood longer than broad.
3. Two balls or hats, or round bundles, or buckets.

With these any of the Distance Signals can be made—holding the Symbol at Arm's length; and the Signal is to be made from right to left, and read from left to right, thus:—



Equivalent to Ball above Pennant, or "You are running into danger."



J.



B.



"Stop;" or Finish after each complete signal.

In making Boat Signals it is important to use only the proper means to attract attention, and to avoid those that may occasion confusion, or misinterpretation.

SEMAPHORES.

There are many semaphores established on the French, Italian, Portuguese, and some on the Spanish and Austrian coasts, where only the international Code of Signals are now used. Where practicable these semaphores have means of communicating by telegraph with each other and with the chief metropolitan lines and foreign stations.

Passing ships are able to exchange communication with the semaphores, and when required their messages are forwarded to their destination according to the fixed tariff. On the coasts of Great Britain there are signal stations which offer the same facilities to passing vessels.

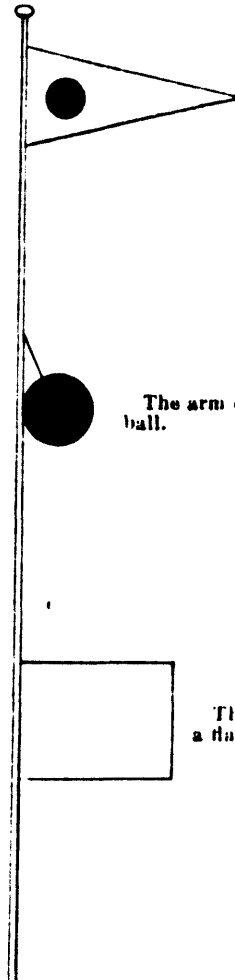
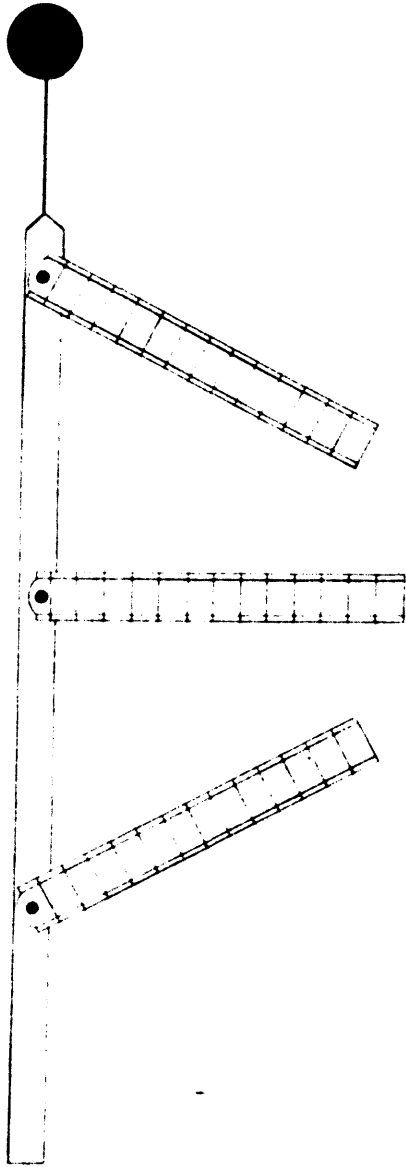
Signifying "Accident: want a Surgeon."

The Semaphore and corresponding Distance Signal.

SEMAPHORE SIGNAL.

DISTANCE SIGNAL.

The disc at the top of the semaphore signal mast remains in position shown while signals are being made by the code.



The arm of the semaphore signals pointing downwards has the same meaning as the pennant.

The arm extended horizontally represents a ball.

The arm pointing upwards represents a flag.

The semaphore signals must be read off as distance signals as shown above.

LIST OF WEATHER BUREAU STATIONS ON THE U. S. SEA-COAST TELEGRAPH LINES.

ATLANTIC COAST.

Nantucket, Massachusetts.
 Vineyard Haven, Massachusetts.
 Woods Holl, Massachusetts.
 Narragansett Pier, Rhode Island.
 Block Island, Rhode Island.

Norfolk, Virginia.
 Cape Henry, Virginia.
 Wash Woods, North Carolina.
 Kitty Hawk, North Carolina.
 Hatteras, North Carolina.

PACIFIC COAST.

Neah Bay, Washington.
 East Clallam, Washington.
 Pysyt, Washington.
 Port Crescent, Washington.
 Port Angeles, Washington.

Fort Canby, Washington.
 Astoria, Oregon.
 Point Reyes Light, California.
 San Francisco, California.

LAKE HURON.

Thunder Bay Island, Michigan.
 Middle Island, Michigan.

Alpena, Michigan.

Of the above stations the following are supplied with International Code Signals, and communication can be had therewith for the purpose of obtaining information concerning the approach of storms, weather conditions in general, and for the purpose of sending telegrams to points on commercial lines:


Nantucket, Massachusetts.
 Block Island, Rhode Island.
 Cape Henry, Virginia.
 Kitty Hawk, North Carolina.

Hatteras, North Carolina.
 Neah Bay, Washington.
 Point Reyes Light, California.

Any message signaled by the International Code, as adopted or used by England, France, America, Denmark, Holland, Sweden and Norway, Russia, Greece, Italy, Germany, Austria, Spain, Portugal, and Brazil, received at these telegraphic signal stations, will be transmitted and delivered to the address on payment at the station of the telegraphic charge. All messages received from or addressed to the War, Navy, Treasury, State, Interior, or other official department at Washington, are telegraphed without charge over the Weather Bureau lines.

STORM AND HURRICANE WARNINGS.

STORM WARNINGS.



Warnings of the approach of windstorms will be published by the display of flags and pennants by day and lanterns by night, except that night warnings are not displayed on the Pacific coast, in connection with the bulletins posted and the reports furnished to newspapers, mariners, and others interested.

The signals adopted by this Bureau for announcing the approach of windstorms are as follows:

The **STORM WARNING** (a red flag, eight feet square, with black center, three feet square) indicates that a storm of marked violence is expected.

The **RED PENNANT** (eight feet hoist and fifteen feet fly) displayed with the flag indicates easterly winds; that is, from the northeast to south, inclusive, and that the storm center is approaching.

The **WHITE PENNANT** (eight feet hoist and fifteen feet fly) displayed with the flag indicates westerly winds; that is, from north to southwest, inclusive, and that the storm center has passed.

When the **RED PENNANT** is hoisted above the Storm-Warning, winds are expected from the *northeast quadrant*; when below, from the *southeast quadrant*.

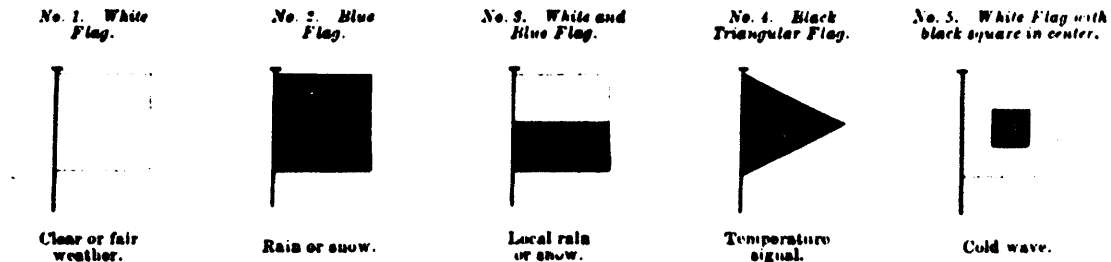
When the **WHITE PENNANT** is hoisted above the Storm-Warning, winds are expected from the *northwest quadrant*; when below, from the *southwest quadrant*.

NIGHT STORM WARNINGS.—By night a *red light* will indicate *easterly winds*; a *white* above a *red light* will indicate *westerly winds*.

The **HURRICANE WARNING** (two storm-warning flags, red, with black centers, displayed one above the other) indicates the expected approach of a tropical hurricane or of an extremely severe and dangerous storm.

No night Information or Hurricane Warnings are displayed.

WEATHER FORECAST FLAGS.



Number 1, white flag, indicates clear or fair weather. Number 2, blue flag, indicates rain or snow. Number 3, white and blue flag (parallel bars of white and blue), indicates that local rains or showers will occur, and that the rainfall will not be general. Number 4, black triangular flag, always refers to temperature; when placed above numbers 1, 2, or 3 it indicates warmer weather; when placed below numbers 1, 2, or 3 it indicates colder weather; when not displayed, the indications are that the temperature will remain stationary, or that the change in temperature will not vary more than four degrees from the temperature of the same hour of the preceding day from March to October, inclusive, and not more than six degrees for the remaining months of the year. Number 5, white flag, with black square in center, indicates the approach of a *sudden* and *decided* fall in temperature. When number 5 is displayed, number 4 is always omitted.

2. When displayed on poles the flags should be arranged to read downward; when displayed from horizontal supports a small streamer should be attached to indicate the point from which the flags are to be read.

CYCLONES.

[Pilot Chart, Hydrographic Office.]

"RULE 1.—*If the squalls freshen without any shift of wind, you are on or near the storm track: heave to on the starboard tack and watch for some indications of a shift, observing the low clouds particularly; if the barometer fall decidedly (say half an inch) without any shift, and if wind and sea permit, run off with the wind on the starboard quarter and keep your compass course.*

"RULE 2.—*If the wind shift to the right, you are to the right of the storm track: put the ship on the starboard tack and make as much headway as possible until obliged to lie-to (starboard tack).*

"RULE 3.—*If the wind shift to the left, you are to the left of the storm track: bring the wind on the starboard quarter and keep your compass course; if obliged to lie-to, do so on the port tack.*

"GENERAL RULES, GOOD FOR ALL NORTHERN HEMISPHERE STORMS.—In scudding always keep the wind well on the starboard quarter, in order to run out of the storm. Always lie-to on the coming-up tack. Use oil to prevent heavy seas from breaking on board.

LIFE-SAVING SIGNALS.

The following signals, recommended by the late International Marine Conference for adoption by all institutions for saving life from wrecked vessels, have been adopted by the Life-Saving Service of the United States:

1. Upon the discovery of a wreck by night, the life-saving force will burn a red pyrotechnic light or a red rocket to signify, "You are seen; assistance will be given as soon as possible."
2. A red flag waved on shore by day, or a red light, red rocket, or red Roman candle displayed by night, will signify, "Haul away."
3. A white flag waved on shore by day, or a white light slowly swung back and forth, or a white rocket or white Roman candle fired by night, will signify, "Slack away."
4. Two flags, a white and a red, waved at the same time on shore by day, or two lights, a white and a red, slowly swung at the same time, or a blue pyrotechnic light burned by night, will signify, "Do not attempt to land in your own boats; it is impossible."
5. A man on shore beckoning by day, or two torches burning near together by night, will signify, "This is the best place to land."

RULES TO PREVENT COLLISIONS AT SEA.

The attention of all persons concerned is invited to the following rules to prevent collisions of vessels:

In the left-hand column are printed the revised international rules. These rules went into effect July 1, 1897. In the right-hand column are printed the rules for the navigation of rivers, harbors, and inland waters of the United States navigable by sea-going vessels. These rules went into effect on October 7, 1897.

Italics indicate material changes from former law.

The rules below do not apply to the Great Lakes and connecting and tributary waters as far east as Montreal. Rules for those waters are distinct and are published in a separate circular.

The rules below do not apply to the Red River of the North and rivers entering into the Gulf of Mexico and its tributaries. To these waters the rules now in use, to be found in section 4233 of the Revised Statutes, and its amendments and rules made, pursuant to R. S. 4412, by the Board of Supervising Inspectors of Steam Vessels, will continue in force. Following these rules are printed the lines of demarcation, as fixed thus far by the Secretary of the Treasury, within which the inland rules of the right-hand column are applicable (with the exception, as already noted, of rivers flowing into the Gulf of Mexico and their tributaries).

INTERNATIONAL RULES.

I.—ENACTING CLAUSE, SCOPE, AND PENALTY.

Be it enacted by the Senate and House of Representatives of the United States of America in Congress assembled, That the following regulations for preventing collisions at sea shall be followed by all public and private vessels of the United States upon the high seas and in all waters connected therewith, navigable by seagoing vessels.

ART. 30. Nothing in these rules shall interfere with the operation of a special rule, duly made by local authority, relative to the navigation of any harbor, river, or inland waters.

INLAND RULES.

I.—ENACTING CLAUSE, SCOPE, AND PENALTY.

Whereas the provisions of chapter eight hundred and two of the laws of eighteen hundred and ninety, and the amendments thereto, adopting regulations for preventing collisions at sea [i. e., international rules of left-hand column], apply to all waters of the United States connected with the high seas navigable by sea-going vessels, except so far as the navigation of any harbor, river, or inland waters is regulated by special rules duly made by local authority; and

Whereas it is desirable that the regulations relating to the navigation of all harbors, rivers, and inland waters of the United States, except the Great Lakes and their connecting and tributary waters as far east as Montreal and the Red River of the North and rivers emptying into the Gulf of Mexico and their tributaries, shall be stated in one act: Therefore,

Be it enacted by the Senate and House of Representatives of the United States of America in Congress assembled, That the following regulations for preventing collision shall be followed by all vessels navigating all harbors, rivers, and inland waters of the United States, except the Great Lakes and their connecting and tributary waters as far east as Montreal and the Red River of the North and rivers emptying into the Gulf of Mexico and their tribu-

INTERNATIONAL RULES.

PRELIMINARY DEFINITIONS.

In the following rules every steam vessel which is under sail and not under steam is to be considered a sailing vessel, and every vessel under steam, whether under sail or not, is to be considered a steam vessel.

The words "steam vessel" shall include any vessel propelled by machinery.

A vessel is "under way," within the meaning of these rules, when she is not at anchor, or made fast to the shore, or aground.

II.—LIGHTS, AND SO FORTH.

The word "visible" in these rules when applied to lights shall mean visible on a dark night with a clear atmosphere.

ARTICLE 1. The rules concerning lights shall be complied with in all weathers from sunset to sunrise, and during such time no other lights which may be mistaken for the prescribed lights shall be exhibited.

STEAM VESSELS—MASTHEAD LIGHT.

ART. 2. A steam vessel when under way shall carry—
(a) On or in front of the foremast, or if a vessel without a foremast, then in the fore part of the vessel, at a height above the hull of not less than twenty feet, and if the breadth of the vessel exceeds twenty feet, then at a height above the hull not less than such breadth, so, however, that the light need not be carried at a greater height above the hull than forty feet, a bright white light, so constructed as to show an unbroken light over an arc of the horizon of twenty points of the compass, so fixed as to throw the light ten points on each side of the vessel, namely, from right ahead to two points abaft the beam on either side, and of such a character as to be visible at a distance of at least five miles.

STEAM VESSELS—SIDE LIGHTS.

(b) On the starboard side a green light so constructed as to show an unbroken light over an arc of the horizon of ten points of the compass, so fixed as to throw the light from right ahead to two points abaft the beam on the starboard side, and of such a character as to be visible at a distance of at least two miles.

(c) On the port side a red light so constructed as to show an unbroken light over an arc of the horizon of ten points

INLAND RULES.

taries, and are hereby declared special rules duly made by local authority:

SEC. 3. That every pilot, engineer, mate, or master of any steam vessel, and every master or mate of any barge or canal boat, who neglects or refuses to observe the provisions of this act, or the regulations established in pursuance of the preceding section [see section 2, page 5], shall be liable to a penalty of fifty dollars, and for all damages sustained by any passenger in his person or baggage by such neglect or refusal: *Provided*, That nothing herein shall relieve any vessel, owner, or corporation from any liability incurred by reason of such neglect or refusal.

SEC. 4. That every vessel that shall be navigated without complying with the provisions of this act shall be liable to a penalty of two hundred dollars, one-half to go to the informer, for which sum the vessel so navigated shall be liable and may be seized and proceeded against by action in any district court of the United States having jurisdiction of the offense.

PRELIMINARY DEFINITIONS.

In the following rules every steam vessel which is under sail and not under steam is to be considered a sailing vessel, and every vessel under steam, whether under sail or not, is to be considered a steam vessel.

The words "steam vessel" shall include any vessel propelled by machinery.

A vessel is "under way," within the meaning of these rules, when she is not at anchor, or made fast to the shore, or aground.

II.—LIGHTS, AND SO FORTH.

The word "visible" in these rules, when applied to lights, shall mean visible on a dark night with a clear atmosphere.

ARTICLE 1. The rules concerning lights shall be complied with in all weathers from sunset to sunrise, and during such time no other lights which may be mistaken for the prescribed lights shall be exhibited.

STEAM VESSELS—MASTHEAD LIGHT.

ART. 2. A steam vessel when under way shall carry—
(a) On or in the front of the foremast, or if a vessel without a foremast, then in the fore part of the vessel, a bright white light so constructed as to show an unbroken light over an arc of the horizon of twenty points of the compass, so fixed as to throw the light ten points on each side of the vessel, namely, from right ahead to two points abaft the beam on either side, and of such a character as to be visible at a distance of at least five miles.

STEAM VESSELS—SIDE LIGHTS.

(b) On the starboard side a green light so constructed as to show an unbroken light over an arc of the horizon of ten points of the compass, so fixed as to throw the light from right ahead to two points abaft the beam on the starboard side, and of such a character as to be visible at a distance of at least two miles.

(c) On the port side a red light so constructed as to show an unbroken light over an arc of the horizon of ten points

INTERNATIONAL RULES.

of the compass, so fixed as to throw the light from right ahead to two points abaft the beam on the port side, and of such a character as to be visible at a distance of at least two miles.

(d) The said green and red side lights shall be fitted with inboard screens projecting at least three feet forward from the light, so as to prevent these lights from being seen across the bow.

STEAM VESSELS—RANGE LIGHTS.

(e) A steam vessel when under way may carry an additional white light similar in construction to the light mentioned in subdivision (a). These two lights shall be so placed in line with the keel that one shall be at least fifteen feet higher than the other, and in such a position with reference to each other that the lower light shall be forward of the upper one. The vertical distance between these lights shall be less than the horizontal distance.

STEAM VESSELS WHEN TOWING.

ART. 3. A steam vessel when towing another vessel shall, in addition to her side lights, carry two bright white lights in a vertical line one over the other, not less than six feet apart, and when towing more than one vessel shall carry an additional bright white light six feet above or below such light, if the length of the tow measuring from the stern of the towing vessel to the stern of the last vessel towed exceeds six hundred feet. Each of these lights shall be of the same construction and character, and shall be carried in the same position as the white light mentioned in article two (a), excepting the additional light, which may be carried at a height of not less than fourteen feet above the hull.

Such steam vessel may carry a small white light abaft the funnel or aftermast for the vessel towed to steer by, but such light shall not be visible forward of the beam.

SPECIAL LIGHTS.

ART. 4. (a) A vessel which from any accident is not under command shall carry at the same height as a white light mentioned in article two (a), where they can best be seen, and if a steam vessel, in lieu of that light two red lights, in a vertical line one over the other, not less than six feet apart, and of such a character as to be visible all around the horizon at a distance of at least two miles; and shall by day carry in a vertical line one over the other, not less than six feet apart, where they can best be seen, two black balls or shapes, each two feet in diameter.

(b) A vessel employed in laying or in picking up a telegraph cable shall carry in the same position as the white light mentioned in article two (a), and if a steam vessel in lieu of that light three lights in a vertical line one over the other not less than six feet apart. The highest and lowest of these lights shall be red, and the middle light shall be white, and they shall be of such a character

INLAND RULES.

of the compass, so fixed as to throw the light from right ahead to two points abaft the beam on the port side, and of such a character as to be visible at a distance of at least two miles.

(d) The said green and red side lights shall be fitted with inboard screens projecting at least three feet forward from the light, so as to prevent these lights from being seen across the bow.

STEAM VESSELS—RANGE LIGHTS.

(e) A sea-going steam vessel when under way may carry an additional white light similar in construction to the light mentioned in subdivision (a). These two lights shall be so placed in line with the keel that one shall be at least fifteen feet higher than the other, and in such a position with reference to each other that the lower light shall be forward of the upper one. The vertical distance between these lights shall be less than the horizontal distance.

(f) All steam vessels (except sea-going vessels and ferryboats) shall carry in addition to green and red lights required by article two (b), (c), and screens as required by article two (d), a central range of two white lights; the after light being carried at an elevation at least fifteen feet above the light at the head of the vessel. The headlight shall be so constructed as to show an unbroken light through twenty points of the compass, namely, from right ahead to two points abaft the beam on either side of the vessel, and the after light so as to show all around the horizon.

STEAM VESSELS WHEN TOWING.

ART. 3. A steam vessel when towing another vessel shall, in addition to her side lights, carry two bright white lights in a vertical line one over the other, not less than three feet apart, and when towing more than one vessel shall carry an additional bright white light three feet above or below such lights, if the length of the tow measuring from the stern of the towing vessel to the stern of the last vessel towed exceeds six hundred feet. Each of these lights shall be of the same construction and character, and shall be carried in the same position as the white light mentioned in article two (a) or the after range light mentioned in article two (f).

Such steam vessel may carry a small white light abaft the funnel or aftermast for the vessel towed to steer by, but such light shall not be visible forward of the beam.

INTERNATIONAL RULES.

as to be visible *all around the horizon, at a distance of at least two miles.* By day she shall carry in a vertical line, one over the other, not less than six feet apart, *where they can best be seen,* three shapes not less than two feet in diameter, of which the highest and lowest shall be globular in shape and red in color, and the middle one diamond in shape and white.

(c) The *vessels* referred to in this article, when not making way through the water, shall not carry the side lights, but when making way shall carry them.

(d) The lights and shapes required to be shown by this article are to be taken by other *vessels* as signals that the *vessel* showing them is not under command and can not therefore get out of the way.

These signals are not signals of vessels in distress and requiring assistance. Such signals are contained in article thirty-one.

LIGHTS FOR SAILING VESSELS AND VESSELS IN TOW.

ART. 5. A *sailing vessel* under way and any *vessel* being towed shall carry the same lights as are prescribed by article two for a *steam vessel* under way, with the exception of the white lights mentioned therein, which they shall never carry.

LIGHTS FOR SMALL VESSELS.

ART. 6. Whenever, as in the case of small vessels *under way* during bad weather, the green and red side lights can not be fixed, these lights shall be kept *at hand, lighted and ready for use;* and shall, on the approach of or to other vessels, be exhibited on their respective sides in sufficient time to prevent collision, in such manner as to make them most visible, and so that the green light shall not be seen on the port side nor the red light on the starboard side, *nor, if practicable, more than two points abaft the beam on their respective sides.* To make the use of these portable lights more certain and easy the lanterns containing them shall each be painted outside with the color of the light they respectively contain, and shall be provided with proper screens.

LIGHTS FOR SMALL STEAM AND SAIL VESSELS AND OPEN BOATS.

"ART. 7. *Steam vessels of less than forty, and vessels under oars or sails of less than twenty tons gross tonnage, respectively, and rowing boats,* when under way, shall not be

INLAND RULES.

LIGHTS FOR SAILING VESSELS AND VESSELS IN TOW.

ART. 5. A *sailing vessel* under way or being towed shall carry the same lights as are prescribed by article two for a *steam vessel* under way, with the exception of the white lights mentioned therein, which they shall never carry.

LIGHTS FOR FERRYBOATS, BARGES, AND CANAL BOATS IN TOW.

SEC. 2. That the supervising inspectors of steam vessels and the Supervising Inspector-General shall establish such rules to be observed by steam vessels in passing each other and as to the lights to be carried by ferryboats and by barges and canal boats when in tow of steam vessels, not inconsistent with the provisions of this act, as they from time to time may deem necessary for safety, which rules when approved by the Secretary of the Treasury, are hereby declared special rules duly made by local authority, as provided for in article thirty of chapter eight hundred and two of the laws of eighteen hundred and ninety. Two printed copies of such rules shall be furnished to such ferryboats and steam vessels, which rules shall be kept posted up in conspicuous places in such vessels.

LIGHTS FOR SMALL VESSELS.

ART. 6. Whenever, as in the case of vessels of *less than ten gross tons* under way during bad weather, the green and red side lights can not be fixed, these lights shall be kept *at hand, lighted and ready for use;* and shall, on the approach of or to other vessels, be exhibited on their respective sides in sufficient time to prevent collision, in such manner as to make them most visible, and so that the green light shall not be seen on the port side nor the red light on the starboard side, *nor, if practicable, more than two points abaft the beam on their respective sides.* To make the use of these portable lights more certain and easy the lanterns containing them shall each be painted outside with the color of the light they respectively contain, and shall be provided with proper screens.

INTERNATIONAL RULES.

required to carry the lights mentioned in article two (a), (b), and (c), but if they do not carry them they shall be provided with the following lights:

"First. Steam vessels of less than forty tons shall carry—

"(a) In the fore part of the vessel, or on or in front of the funnel, where it can best be seen, and at a height above the gunwale of not less than nine feet, a bright white light constructed and fixed as prescribed in article two (a), and of such a character as to be visible at a distance of at least two miles.

"(b) Green and red side lights constructed and fixed as prescribed in article two (b) and (c), and of such a character as to be visible at a distance of at least one mile, or a combined lantern showing a green light and a red light from right ahead to two points abaft the beam on their respective sides. Such lanterns shall be carried not less than three feet below the white light.

"Second. Small steamboats, such as are carried by sea-going vessels, may carry the white light at a less height than nine feet above the gunwale, but it shall be carried above the combined lantern mentioned in subdivision one (b).

"Third. Vessels under oars or sails of less than twenty tons shall have ready at hand a lantern with a green glass on one side and a red glass on the other, which, on the approach of or to other vessels, shall be exhibited in sufficient time to prevent collision, so that the green light shall not be seen on the port side nor the red light on the starboard side.

"Fourth. Rowing boats, whether under oars or sail, shall have ready at hand a lantern showing a white light which shall be temporarily exhibited in sufficient time to prevent collision.

"The vessels referred to in this article shall not be obliged to carry the lights prescribed by article four (a) and article eleven, last paragraph."

LIGHTS FOR PILOT VESSELS.

ART. 8. Pilot vessels when engaged on their station on pilotage duty shall not show the lights required for other vessels, but shall carry a white light at the masthead, visible all around the horizon, and shall also exhibit a flare-up light or flare-up lights at short intervals, which shall never exceed fifteen minutes.

On the near approach of or to other vessels they shall have their side lights lighted, ready for use, and shall flash or show them at short intervals, to indicate the direction in which they are heading, but the green light shall not be shown on the port side, nor the red light on the starboard side.

A pilot vessel of such a class as to be obliged to go alongside of a vessel to put a pilot on board may show the white light instead of carrying it at the masthead, and may, instead of the colored lights above mentioned, have at hand, ready for use, a lantern with green glass on the one side and red glass on the other, to be used as prescribed above.

Pilot vessels, when not engaged on their station on pilotage duty shall carry lights similar to those of other vessels of their tonnage.

A steam pilot vessel, when engaged on her station on pilotage duty and in waters of the United States, and not at anchor, shall, in addition to the lights required for all pilot boats, carry at a distance of eight feet below her white masthead light a red light, visible all around the horizon and of such a character as to be visible on a dark night with a clear atmosphere at a distance of at least two miles, and also the colored side lights required to be carried by vessels when under way.

When engaged on her station on pilotage duty and in waters of the United States, and at anchor, she shall carry in addition to the lights required for all pilot boats

INLAND RULES.

ART. 7. Rowing boats, whether under oars or sail, shall have ready at hand a lantern showing a white light which shall be temporarily exhibited in sufficient time to prevent collision.

LIGHTS FOR PILOT VESSELS.

ART. 8. Pilot vessels when engaged on their stations on pilotage duty shall not show the lights required for other vessels, but shall carry a white light at the masthead, visible all around the horizon, and shall also exhibit a flare-up light or flare-up lights at short intervals, which shall never exceed fifteen minutes.

On the near approach of or to other vessels they shall have their side lights lighted, ready for use, and shall flash or show them at short intervals, to indicate the direction in which they are heading, but the green light shall not be shown on the port side nor the red light on the starboard side.

A pilot vessel of such a class as to be obliged to go alongside of a vessel to put a pilot on board may show the white light instead of carrying it at the masthead, and may, instead of the colored lights above mentioned, have at hand, ready for use, a lantern with a green glass on the one side and a red glass on the other, to be used as prescribed above.

Pilot vessels, when not engaged on their station on pilotage duty, shall carry lights similar to those of other vessels of their tonnage.

A steam pilot vessel, when engaged on her station on pilotage duty and in waters of the United States, and not at anchor, shall, in addition to the lights required for all pilot boats, carry at a distance of eight feet below her white masthead light a red light, visible all around the horizon and of such a character as to be visible on a dark night with a clear atmosphere at a distance of at least two miles, and also the colored side lights required to be carried by vessels when under way.

When engaged on her station on pilotage duty and in waters of the United States, and at anchor, she shall carry in addition to the lights required for all pilot boats

INTERNATIONAL RULES.

the red light above mentioned, but not the colored side lights.

When not engaged on her station on pilotage duty, she shall carry the same lights as other steam vessels.

LIGHTS, ETC., OF FISHING VESSELS.

ART. 9. [Article nine, act of August 19, 1890, was repealed by act of May 28, 1894, and article 10, act of March 3, 1885, was reenacted in part by act of August 13, 1891, and is reproduced here in part as article 9. It will be the object of further consideration by the maritime powers.]

Fishing vessels of less than twenty tons net registered tonnage, when under way and when not having their nets, trawls, dredges, or lines in the water, shall not be obliged to carry the colored side lights; but every such vessel shall in lieu thereof have ready at hand a lantern with a green glass on the one side and a red glass on the other side, and on approaching to or being approached by another vessel such lantern shall be exhibited in sufficient time to prevent collision, so that the green light shall not be seen on the port side nor the red light on the starboard side.

LIGHTS FOR FISHING VESSELS OFF EUROPEAN COASTS.

The following portion of this article applies only to fishing vessels and boats when in the sea off the coast of Europe lying north of Cape Finisterre:

(a) All fishing vessels and fishing boats of twenty tons net registered tonnage or upward, when under way and when not having their nets, trawls, dredges, or lines in the water, shall carry and show the same lights as other vessels under way.

(b) All vessels when engaged in fishing with drift nets shall exhibit two white lights from any part of the vessel where they can be best seen. Such lights shall be placed so that the vertical distance between them shall be not less than six feet and not more than ten feet, and so that the horizontal distance between them, measured in a line with the keel of the vessel, shall be not less [than] five feet and not more than ten feet. The lower of these two lights shall be the more forward, and both of them shall be of such a character and contained in lanterns of such construction as to show all round the horizon, on a dark night, with a clear atmosphere, for a distance of not less than three miles.

(c) All vessels when trawling, dredging, or fishing with any kind of drag nets shall exhibit, from some part of the vessel where they can be best seen, two lights. One of these lights shall be red and the other shall be white. The red light shall be above the white light, and shall be at a vertical distance from it of not less than six feet and not more than twelve feet; and the horizontal distance between them, if any, shall not be more than ten feet. These two lights shall be of such a character and contained in lanterns of such construction as to be visible all round the horizon, on a dark night, with a clear atmos-

INLAND RULES.

the red light above mentioned, but not the colored side lights. When not engaged on her station on pilotage duty, she shall carry the same lights as other steam vessels.

LIGHTS, ETC., OF FISHING VESSELS.

ART. 9. (a) *Fishing vessels of less than ten gross tons, when under way and when not having their nets, trawls, dredges, or lines in the water, shall not be obliged to carry the colored side lights; but every such vessel shall, in lieu thereof, have ready at hand a lantern with a green glass on one side and a red glass on the other side, and on approaching to or being approached by another vessel such lantern shall be exhibited in sufficient time to prevent collision, so that the green light shall not be seen on the port side nor the red light on the starboard side.*

(b) *All fishing vessels and fishing boats of ten gross tons or upward, when under way and when not having their nets, trawls, dredges, or lines in the water, shall carry and show the same lights as other vessels under way.*

(c) *All vessels, when trawling, dredging, or fishing with any kind of drag nets or lines, shall exhibit, from some part of the vessel where they can be best seen, two lights. One of these lights shall be red and the other shall be white. The red light shall be above the white light, and shall be at a vertical distance from it of not less than six feet and not more than twelve feet; and the horizontal distance between them, if any, shall not be more than ten feet. These two lights shall be of such a character and contained in lanterns of such construction as to be visible all round the horizon, the white light a distance of not less than three miles and the red light of not less [than] two miles.*

LIGHTS FOR RAFTS OR OTHER CRAFT NOT PROVIDED FOR.

(d) Rafts, or other water craft not herein provided for, navigating by hand power, horse power, or by the current of the river, shall carry one or more good white lights, which shall be placed in such manner as shall be prescribed by the Board of Supervising Inspectors of Steam Vessels.

INTERNATIONAL RULES.

phere, the white light to a distance of not less than three miles and the red light of not less [than] two miles.

(d) A vessel employed in line fishing, with her lines out, shall carry the same lights as a vessel when engaged in fishing with drift nets.

(e) If a vessel, when fishing with a trawl, dredge, or any kind of drag net, becomes stationary in consequence of her gear getting fast to a rock or other obstruction, she shall show the light and make the fog signal for a vessel at anchor.

(f) Fishing vessels may at any time use a flare-up in addition to the lights which they are by this article required to carry and show. All flare-up lights exhibited by a vessel when trawling, dredging, or fishing with any kind of drag net shall be shown at the after part of the vessel, excepting that if the vessel is hanging by the stern to her trawl, dredge, or drag net they shall be exhibited from the bow.

(g) Every fishing vessel when at anchor between sunset and sunrise shall exhibit a white light, visible all round the horizon at a distance of at least one mile.

(h) In a fog a drift-net vessel attached to her nets, and a vessel when trawling, dredging, or fishing with any kind of drag net, and a vessel employed in line fishing with her lines out, shall, at intervals of not more than two minutes, make a blast with her fog horn and ring her bell alternately.

LIGHTS FOR AN OVERTAKEN VESSEL.

ART. 10. A vessel which is being overtaken by another shall show from her stern to such last-mentioned vessel a white light or a flare-up light.

The white light required to be shown by this article may be fixed and carried in a lantern, but in such case the lantern shall be so constructed, fitted, and screened that it shall throw an unbroken light over an arc of the horizon of twelve points of the compass, namely, for six points from right aft on each side of the vessel, so as to be visible at a distance of at least one mile. Such light shall be carried as nearly as practicable on the same level as the side lights.

ANCHOR LIGHTS.

ART. 11. A vessel under one hundred and fifty feet in length when at anchor shall carry forward, where it can best be seen, but at a height not exceeding twenty feet above the hull, a white light, in a lantern so constructed as to show a clear, uniform, and unbroken light visible all around the horizon at a distance of at least one mile.

A vessel of one hundred and fifty feet or upwards in length when at anchor shall carry in the forward part of the vessel, at a height of not less than twenty and not exceeding forty feet above the hull, one such light, and at or near the stern of the vessel, and at such a height that it shall be not less than fifteen feet lower than the forward light, another such light.

The length of a vessel shall be deemed to be the length appearing in her certificate of registry.

A vessel aground in or near a fair-way shall carry the above light or lights and the two red lights prescribed by article four (a).

SPECIAL SIGNALS.

ART. 12. Every vessel may, if necessary in order to attract attention, in addition to the lights which she is by these rules required to carry, show a flare-up light or use any detonating signal that can not be mistaken for a distress signal.

INLAND RULES.

LIGHTS FOR AN OVERTAKEN VESSEL.

ART. 10. A vessel which is being overtaken by another, except a steam vessel with an after range light showing all around the horizon, shall show from her stern to such last-mentioned vessel a white light or a flare-up light.

ANCHOR LIGHTS.

ART. 11. A vessel under one hundred and fifty feet in length when at anchor shall carry forward, where it can best be seen, but at a height not exceeding twenty feet above the hull, a white light in a lantern so constructed as to show a clear, uniform, and unbroken light visible all around the horizon at a distance of at least one mile.

A vessel of one hundred and fifty feet or upwards in length when at anchor shall carry in the forward part of the vessel, at a height of not less than twenty and not exceeding forty feet above the hull, one such light, and at or near the stern of the vessel, and at such a height that it shall be not less than fifteen feet lower than the forward light, another such light.

The length of a vessel shall be deemed to be the length appearing in her certificate of registry.

SPECIAL SIGNALS.

ART. 12. Every vessel may, if necessary in order to attract attention, in addition to the lights which she is by these rules required to carry, show a flare-up light or use any detonating signal that can not be mistaken for a distress signal.

INTERNATIONAL RULES.

NAVAL LIGHTS AND RECOGNITION SIGNALS.

ART. 13. Nothing in these rules shall interfere with the operation of any special rules made by the Government of any nation with respect to additional station and signal lights for two or more ships of war or for vessels sailing under convoy, or with the exhibition of recognition signals adopted by shipowners, which have been authorized by their respective governments and duly registered and published.

STEAM VESSEL UNDER SAIL BY DAY.

ART. 14. A steam vessel proceeding under sail only, but having her funnel up, shall carry in daytime, forward, where it can best be seen, one black ball or shape two feet in diameter.

III.—SOUND SIGNALS IN FOG, ETC.

PRELIMINARY.

ART. 15. All signals prescribed by this article for vessels under way shall be given:

First. By "steam vessels," on the whistle or siren.

Second. By "sailing vessels" and "vessels towed," on the fog horn.

The words "prolonged blast" used in this article shall mean a blast of from four to six seconds duration.

A steam vessel shall be provided with an efficient whistle or siren, sounded by steam or by some substitute for steam, so placed that the sound may not be intercepted by any obstruction, and with an efficient fog horn, to be sounded by mechanical means, and also with an efficient bell. (In all cases where the rules require a bell to be used a drum may be substituted on board Turkish vessels, or a gong where such articles are used on board small seagoing vessels. A sailing vessel of twenty tons gross tonnage or upward shall be provided with a similar fog horn and bell.

In fog, mist, falling snow, or heavy rain storms, whether by day or night, the signals described in this article shall be used as follows, namely:

STEAM VESSEL UNDER WAY.

(a) A steam vessel having way upon her shall sound, at intervals of not more than two minutes, a prolonged blast.

(b) A steam vessel under way, but stopped, and having no way upon her, shall sound, at intervals of not more than two minutes, two prolonged blasts, with an interval of about one second between.

SAIL VESSEL UNDER WAY.

(c) A sailing vessel under way shall sound, at intervals of not more than one minute, when on the starboard tack, one blast; when on the port tack, two blasts in succession, and when with the wind abaft the beam, three blasts in succession.

VESSELS AT ANCHOR OR NOT UNDER WAY.

(d) A vessel when at anchor shall, at intervals of not more than one minute, ring the bell rapidly for about five seconds.

VESSELS TOWING OR TOWED.

(e) A vessel when towing, a vessel employed in laying or in picking up a telegraph cable, and a vessel under way, which is unable to get out of the way of an approaching vessel through being not under command, or unable to manœuvre as

INLAND RULES.

NAVAL LIGHTS AND RECOGNITION SIGNALS.

ART. 13. Nothing in these rules shall interfere with the operation of any special rules made by the Government of any nation with respect to additional station and signal lights for two or more ships of war or for vessels sailing under convoy, or with the exhibition of recognition signals adopted by shipowners, which have been authorized by their respective governments and duly registered and published.

STEAM VESSEL UNDER SAIL BY DAY.

ART. 14. A steam vessel proceeding under sail only, but having her funnel up, may carry in daytime, forward, where it can best be seen, one black ball or shape two feet in diameter.

III.—SOUND SIGNALS IN FOG, ETC.

PRELIMINARY.

ART. 15. All signals prescribed by this article for vessels under way shall be given:

1. By "steam vessels," on the whistle or siren.

2. By "sailing vessels" and "vessels towed" on the fog horn.

The words "prolonged blast" used in this article shall mean a blast of from four to six seconds duration.

A steam vessel shall be provided with an efficient whistle or siren, sounded by steam or by some substitute for steam, so placed that the sound may not be intercepted by any obstruction, and with an efficient fog horn; also with an efficient bell. A sailing vessel of twenty tons gross tonnage or upward shall be provided with a similar fog horn and bell.

In fog, mist, falling snow, or heavy rain storms, whether by day or night, the signals described in this article shall be used as follows, namely:

STEAM VESSEL UNDER WAY.

(a) A steam vessel under way shall sound, at intervals of not more than one minute, a prolonged blast.

SAIL VESSEL UNDER WAY.

(c) A sailing vessel under way shall sound, at intervals of not more than one minute, when on the starboard tack, one blast; when on the port tack, two blasts in succession, and when with the wind abaft the beam, three blasts in succession.

VESSELS AT ANCHOR OR NOT UNDER WAY.

(d) A vessel when at anchor shall, at intervals of not more than one minute, ring the bell rapidly for about five seconds.

VESSELS TOWING OR TOWED.

(e) A steam vessel when towing, shall, instead of the signals prescribed in subdivision (a) of this article, at intervals of not more than one minute, sound three blasts in succession, namely, one prolonged blast followed by two short

INTERNATIONAL RULES.

required by the rules, shall, instead of the signals prescribed in subdivisions (a) and (c) of this article, at intervals of not more than two minutes, sound three blasts in succession, namely: one prolonged blast followed by two short blasts. A vessel towed may give this signal and she shall not give any other.

SMALL SAILING VESSELS AND BOATS.

Sailing vessels and boats of less than twenty tons gross tonnage shall not be obliged to give the above-mentioned signals, but, if they do not, they shall make some other efficient sound signal at intervals of not more than one minute.

SPEED IN FOG.

ART. 16. Every vessel shall, in a fog, mist, falling snow, or heavy rain storms, go at a moderate speed, having careful regard for the existing circumstances and conditions.

A steam vessel heaving, apparently forward of her beam, the fog signal of a vessel, the position of which is not ascertained shall, so far as the circumstances of the case admit, stop her engines, and then navigate with caution until danger of collision is over.

IV.—STEERING AND SAILING RULES.

PRELIMINARY.

Risk of collision can, when circumstances permit, be ascertained by carefully watching the compass bearing of an approaching vessel. If the bearing does not appreciably change, such risk should be deemed to exist.

SAILING VESSELS.

ART. 17. When two sailing vessels are approaching one another, so as to involve risk of collision, one of them shall keep out of the way of the other, as follows, namely:

(a) A vessel which is running free shall keep out of the way of a vessel which is closehauled.

(b) A vessel which is closehauled on the port tack shall keep out of the way of a vessel which is closehauled on the starboard tack.

(c) When both are running free, with the wind on different sides, the vessel which has the wind on the port side shall keep out of the way of the other.

(d) When both are running free, with the wind on the same side, the vessel which is to the windward shall keep out of the way of the vessel which is to the leeward.

(e) A vessel which has the wind aft shall keep out of the way of the other vessel.

STEAM VESSELS.

ART. 18. When two steam vessels are meeting end on, or nearly end on, so as to involve risk of collision, each shall alter her course to starboard, so that each may pass on the port side of the other.

INLAND RULES.

blasts. A vessel towed may give this signal and she shall not give any other.

RAFTS, OR OTHER CRAFT NOT PROVIDED FOR.

(f) All rafts or other water craft, not herein provided for, navigating by hand power, horse power, or by the current of the river, shall sound a blast of the fog horn, or equivalent signal, at intervals of not more than one minute.

SPEED IN FOG.

ART. 16. Every vessel shall, in a fog, mist, falling snow, or heavy rain storms, go at a moderate speed, having careful regard to the existing circumstances and conditions.

A steam vessel heaving, apparently forward of her beam, the fog signal of a vessel, the position of which is not ascertained shall, so far as the circumstances of the case admit, stop her engines, and then navigate with caution until danger of collision is over.

IV.—STEERING AND SAILING RULES.

PRELIMINARY.

Risk of collision can, when circumstances permit, be ascertained by carefully watching the compass bearing of an approaching vessel. If the bearing does not appreciably change, such risk should be deemed to exist.

SAILING VESSELS.

ART. 17. When two sailing vessels are approaching one another, so as to involve risk of collision, one of them shall keep out of the way of the other as follows, namely:

(a) A vessel which is running free shall keep out of the way of a vessel which is closehauled.

(b) A vessel which is closehauled on the port tack shall keep out of the way of a vessel which is closehauled on the starboard tack.

(c) When both are running free, with the wind on different sides, the vessel which has the wind on the port side shall keep out of the way of the other.

(d) When both are running free, with the wind on the same side, the vessel which is to the windward shall keep out of the way of the vessel which is to the leeward.

(e) A vessel which has the wind aft shall keep out of the way of the other vessel.

STEAM VESSELS.

ART. 18. RULE I. When steam vessels are approaching each other head and head, that is, end on, or nearly so, it shall be the duty of each to pass on the port side of the other; and either vessel shall give, as a signal of her intention, one short and distinct blast of her whistle, which the other vessel shall answer promptly by a similar blast of her whistle, and thereupon such vessels shall pass on the port side of each other. But if the courses of such vessels are so far on the starboard of each other as not to be considered as meeting head and head, either vessel

INTERNATIONAL RULES.

This article only applies to cases where vessels are meeting end on, or nearly end on, in such a manner as to involve risk of collision, and does not apply to two vessels which must, if both keep on their respective courses, pass clear of each other.

The only cases to which it does apply are when each of the two vessels is end on, or nearly end on, to the other; in other words, to cases in which, by day, each vessel sees the masts of the other in a line, or nearly in a line, with her own; and by night, to cases in which each vessel is in such a position as to see both the side-lights of the other.

It does not apply by day to cases in which a vessel sees another ahead crossing her own course; or by night, to cases where the red light of one vessel is opposed to the red light of the other, or where the green light of one vessel is opposed to the green light of the other, or where a red light without a green light, or a green light without a red light, is seen ahead, or where both green and red lights are seen anywhere but ahead.

INLAND RULES.

shall immediately give two short and distinct blasts of her whistle, which the other vessel shall answer promptly by two similar blasts of her whistle, and they shall pass on the starboard side of each other.

The foregoing only applies to cases where vessels are meeting end on, or nearly end on, in such a manner as to involve risk of collision; in other words, to cases in which, by day, each vessel sees the masts of the other in a line, or nearly in a line, with her own, and by night to cases in which each vessel is in such a position as to see both the side-lights of the other.

It does not apply by day to cases in which a vessel sees another ahead crossing her own course, or by night to cases where the red light of one vessel is opposed to the red light of the other, or where the green light of one vessel is opposed to the green light of the other, or where a red light without a green light or a green light without a red light, is seen ahead, or where both green and red lights are seen anywhere but ahead.

RULE III. If, when steam-vessels are approaching each other, either vessel fails to understand the course or intention of the other, from any cause, the vessel so in doubt shall immediately signify the same by giving several short and rapid blasts, not less than four, of the steam-whistle.

RULE V. Whenever a steam-vessel is nearing a short bend or curve in the channel, where, from the height of the banks or other cause, a steam-vessel approaching from the opposite direction can not be seen for a distance of half a mile, such steam-vessel, when she shall have arrived within half a mile of such curve or bend, shall give a signal by one long blast of the steam-whistle, which signal shall be answered by a similar blast, given by any approaching steam-vessel that may be within hearing. Should such signal be so answered by a steam-vessel upon the farther side of such bend, then the usual signals for meeting and passing shall immediately be given and answered; but, if the first alarm signal of such vessel be not answered, she is to consider the channel clear and govern herself accordingly.

When steam-vessels are moved from their docks or berths, and other boats are liable to pass from any direction toward them, they shall give the same signal as in the case of vessels meeting at a bend, but immediately after clearing the berths so as to be fully in sight they shall be governed by the steering and sailing rules.

RULE VIII. When steam-vessels are running in the same direction, and the vessel which is astern shall desire to pass on the right or starboard hand of the vessel ahead, she shall give one short blast of the steam-whistle, as a signal of such desire, and if the vessel ahead answers with one blast, she shall put her helm to port; or if she shall desire to pass on the left or port side of the vessel ahead, she shall give two short blasts of the steam-whistle as a signal of such desire, and if the vessel ahead answers with two blasts, shall put her helm to starboard; or if the vessel ahead does not think it safe for the vessel astern to attempt to pass at that point, she shall immediately signify the same by giving several short and rapid blasts of the steam-whistle, not less than four, and under no circumstances shall the vessel astern attempt to pass the vessel ahead until such time as they have reached a point where it can be safely done, when said vessel ahead shall signify her willingness by blowing the proper signals.

INTERNATIONAL RULES.

TWO STEAM-VESSELS CROSSING.

ART. 19. When two *steam-vessels* are crossing, so as to involve risk of collision, the *vessel* which has the other on her own starboard side shall keep out of the way of the other.

STEAM-VESSEL SHALL KEEP OUT OF THE WAY OF SAILING-VESSEL.

ART. 20. When a *steam-vessel* and a *sailing-vessel* are proceeding in such directions as to involve risk of collision, the *steam-vessel* shall keep out of the way of the *sailing-vessel*.

COURSE AND SPEED.

ART. 21. Where, by any of these rules, one of two *vessels* is to keep out of the way the other shall keep her course and speed.

Note.—When, in consequence of thick weather or other causes, such *vessel* finds herself so close that collision can not be avoided by the action of the giving-way *vessel* alone, she also shall take such action as will best aid to avert collision. (See articles twenty-seven and twenty-nine.)

CROSSING AHEAD.

ART. 22. Every *vessel* which is directed by these rules to keep out of the way of another *vessel* shall, if the circumstances of the case admit, avoid crossing ahead of the other.

STEAM-VESSEL SHALL SLACKEN SPEED OR STOP.

ART. 23. Every *steam-vessel* which is directed by these rules to keep out of the way of another *vessel* shall, on approaching her, if necessary, slacken her speed or stop or reverse.

INLAND RULES.

The *vessel* ahead shall in no case attempt to cross the bow or crowd upon the course of the passing *vessel*.

RULE IX. The whistle signals provided in the rules under this article, for *steam-vessels* meeting, passing, or overtaking, are never to be used except when *steamers* are in sight of each other, and the course and position of each can be determined in the daytime by a sight of the *vessel* itself, or by night by seeing its signal lights. In fog, mist, falling snow or heavy rainstorms, when *vessels* can not see each other, fog-signals only must be given.

SUPPLEMENTARY REGULATIONS.

SEC. 2. That the supervising inspectors of *steam-vessels* and the Supervising Inspector-General shall establish such rules to be observed by *steam-vessels* in passing each other and as to the lights to be carried by *ferry-boats* and by *barges* and *canal-boats* when in tow of *steam-vessels*, not inconsistent with the provisions of this act, as they from time to time may deem necessary for safety, which rules when approved by the Secretary of the Treasury, are hereby declared special rules duly made by local authority, as provided for in article thirty of chapter eight hundred and two of the laws of eighteen hundred and ninety. Two printed copies of such rules shall be furnished to such *ferry-boats* and *steam-vessels*, which rules shall be kept posted up in conspicuous places in such *vessels*.

TWO STEAM-VESSELS CROSSING.

ART. 19. When two *steam-vessels* are crossing, so as to involve risk of collision, the *vessel* which has the other on her own starboard side shall keep out of the way of the other.

STEAM-VESSEL SHALL KEEP OUT OF THE WAY OF SAILING-VESSEL.

ART. 20. When a *steam-vessel* and *sailing-vessel* are proceeding in such directions as to involve risk of collision, the *steam-vessel* shall keep out of the way of the *sailing-vessel*.

COURSE AND SPEED.

ART. 21. Where, by any of these rules, one of the two *vessels* is to keep out of the way, the other shall keep her course and speed.

[See articles 27 and 29.]

CROSSING AHEAD.

ART. 22. Every *vessel* which is directed by these rules to keep out of the way of another *vessel* shall, if the circumstances of the case admit, avoid crossing ahead of the other.

STEAM-VESSEL SHALL SLACKEN SPEED OR STOP.

ART. 23. Every *steam-vessel* which is directed by these rules to keep out of the way of another *vessel* shall, on approaching her, if necessary, slacken her speed or stop or reverse.

INTERNATIONAL RULES.

OVERTAKING VESSELS.

ART. 24. Notwithstanding anything contained in these rules every vessel, overtaking any other, shall keep out of the way of the overtaken vessel.

Every vessel coming up with another vessel from any direction more than two points abaft her beam, that is, in such a position, with reference to the vessel which she is overtaking that at night she would be unable to see either of that vessel's side-lights, shall be deemed to be an overtaking vessel; and no subsequent alteration of the bearing between the two vessels shall make the overtaking vessel a crossing vessel within the meaning of these rules, or relieve her of the duty of keeping clear of the overtaken vessel until she is finally past and clear.

As by day the overtaking vessel can not always know with certainty whether she is forward of or abaft this direction from the other vessel she should, if in doubt, assume that she is an overtaking vessel and keep out of the way.

NARROW CHANNELS.

ART. 25. In narrow channels every steam vessel shall, when it is safe and practicable, keep to that side of the fairway or mid-channel which lies on the starboard side of such vessel.

RIGHT OF WAY OF FISHING VESSELS.

ART. 26. Sailing vessels under way shall keep out of the way of sailing vessels or boats fishing with nets, or lines, or trawls. This rule shall not give to any vessel or boat engaged in fishing the right of obstructing a fairway used by vessels other than fishing vessels or boats.

GENERAL PRUDENTIAL RULE.

ART. 27. In obeying and construing these rules due regard shall be had to all dangers of navigation and collision, and to any special circumstances which may render a departure from the above rules necessary in order to avoid immediate danger.

SOUND SIGNALS FOR PASSING STEAMERS.

ART. 28. The words "short blast," used in this article shall mean a blast of about one second's duration.

When vessels are in sight of one another, a steam vessel under way, in taking any course authorized or required by these rules, shall indicate that course by the following signals on her whistle or siren, namely:

One short blast to mean, "I am directing my course to starboard."

Two short blasts to mean, "I am directing my course to port."

Three short blasts to mean, "My engines are going at full speed astern."

PRECAUTION.

ART. 29. Nothing in these rules shall exonerate any vessel, or the owner or master or crew thereof, from the consequences of any neglect to carry lights or signals, or of any neglect to keep a proper lookout, or of the neglect of any precaution which may be required by the ordinary practice of seamen, or by the special circumstances of the case.

INLAND RULES.

OVERTAKING VESSELS.

ART. 24. Notwithstanding anything contained in these rules every vessel, overtaking any other, shall keep out of the way of the overtaken vessel.

Every vessel coming up with another vessel from any direction more than two points abaft her beam, that is, in such a position, with reference to the vessel which she is overtaking that at night she would be unable to see either of that vessel's side-lights, shall be deemed to be an overtaking vessel; and no subsequent alteration of the bearing between the two vessels shall make the overtaking vessel a crossing vessel within the meaning of these rules, or relieve her of the duty of keeping clear of the overtaken vessel until she is finally past and clear.

As by day the overtaking vessel can not always know with certainty whether she is forward of or abaft this direction from the other vessel she should, if in doubt, assume that she is an overtaking vessel and keep out of the way.

NARROW CHANNELS.

ART. 25. In narrow channels every steam vessel shall, when it is safe and practicable, keep to that side of the fairway or mid-channel which lies on the starboard side of such vessel.

RIGHT OF WAY OF FISHING VESSELS.

ART. 26. Sailing vessels under way shall keep out of the way of sailing vessels or boats fishing with nets, or lines or trawls. This rule shall not give to any vessel or boat engaged in fishing the right of obstructing a fairway used by vessels other than fishing vessels or boats.

GENERAL PRUDENTIAL RULE.

ART. 27. In obeying and construing these rules due regard shall be had to all dangers of navigation and collision, and to any special circumstances which may render a departure from the above rules necessary in order to avoid immediate danger.

SOUND SIGNALS FOR PASSING STEAMERS.

(See Art. 18.)

ART. 28. When vessels are in sight of one another a steam vessel under way whose engines are going at full speed astern shall indicate that fact by three short blasts on the whistle.

PRECAUTION.

ART. 29. Nothing in these rules shall exonerate any vessel, or the owner or master or crew thereof, from the consequences of any neglect to carry lights or signals, or of any neglect to keep a proper lookout, or of the neglect of any precaution which may be required by the ordinary practice of seamen, or by the special circumstances of the case.

INTERNATIONAL RULES.

ART. 30. (See page 3.)

DISTRESS SIGNALS.

ART. 31. When a vessel is in distress and requires assistance from other vessels or from the shore the following shall be the signals to be used or displayed by her, either together or separately, namely:

In the daytime—

First. A gun or other explosive signal fired at intervals of about a minute.

Second. The international code signal of distress indicated by N C.

Third. The *distance* signal, consisting of a square flag, having either above or below it a ball or anything resembling a ball.

Fourth. A continuous sounding with any fog-signal apparatus.

At night—

First. A gun or other explosive signal fired at intervals of about a minute.

Second. Flames on the vessel (as from a burning tar barrel, oil barrel, and so forth).

Third. Rockets or shells throwing stars of any color or description, fired one at a time, at short intervals.

Fourth. A continuous sounding with any fog-signal apparatus.

INLAND RULES.

LIGHTS ON UNITED STATES NAVAL VESSELS AND REVENUE CUTTERS.

ART. 30. The exhibition of any light on board of a vessel of war of the United States or a revenue cutter may be suspended whenever, in the opinion of the Secretary of the Navy, the commander in chief of a squadron, or the commander of a vessel acting singly, the special character of the service may require it.

DISTRESS SIGNALS.

ART. 31. When a vessel is in distress and requires assistance from other vessels or from the shore the following shall be the signals to be used or displayed by her, either together or separately, namely:

IN THE DAYTIME.

A continuous sounding with any fog-signal apparatus, or firing a gun.

AT NIGHT.

First. Flames on the vessel, as from a burning tar barrel, oil barrel, and so forth.

Second. A continuous sounding with any fog-signal apparatus or firing a gun.

Inland waters on the Atlantic coast of the United States where the Inland Rules of the Road are to be followed; and inland waters of the United States bordering on the Gulf of Mexico where the Inland Rules of the Road and Pilot Rules for Western rivers are to be followed.

[1900. Department Circular No. 107. Bureau of Navigation.]

TREASURY DEPARTMENT, OFFICE OF THE SECRETARY,
Washington, D. C., July 12, 1900.

To Collectors of Customs and Others:

Pursuant to Section 2 of the act approved February 15, 1895, the following lines dividing the high seas from rivers, harbors, and inland waters are hereby designated and defined, to take effect October 1, 1900:

(All bearings are magnetic and given approximately.)

CUTLER (LITTLE RIVER) HARBOR, ME.—A line drawn from Long Point SW. by W. $\frac{1}{4}$ W. to Little River Head.

LITTLE MACHIAS BAY, MACHIAS BAY, ENGLISHMAN BAY, CHANDLER BAY, MOONABEO REACH, PLEASANT BAY, NARRAGUAGUS BAY, AND PIGEON HILL BAY, ME.—A line drawn from Little River Head WSW. $\frac{1}{4}$ W. to the outer side of Old Man; thence WSW. $\frac{3}{4}$ W. to the outer side of Double Shot Islands; thence W. $\frac{1}{4}$ S. to Libby Islands Light-House; thence WSW. $\frac{1}{4}$ W. to Moose Peak Light-House; thence WSW. $\frac{1}{4}$ W. to Little Pond Head; from Pond Point, Great Wass Island, W. by S. to outer side of Crumple Island; thence W. $\frac{3}{4}$ S. to Petit Manan Light-House.

ALL HARBORS ON THE COAST OF MAINE, NEW HAMPSHIRE, AND MASSACHUSETTS BETWEEN PETIT MANAN LIGHT-HOUSE, ME., AND CAPE ANN LIGHT-HOUSES, MASS.—A line drawn from Petit Manan Light-House SW. $\frac{3}{4}$ S., 26 $\frac{1}{2}$ miles, to Mount Desert Light-House; thence W. $\frac{3}{4}$ S., 33 $\frac{1}{2}$ miles, to Matineus Rock Light-Houses; thence WNW. $\frac{1}{4}$ W., 20 miles, to Monhegan Island Light-House; thence W., 21 miles, to Seguin Island Whistling Buoy; thence W. $\frac{1}{4}$ S., 19 miles, to Old Anthony Whistling Buoy, off Cape Elizabeth; thence SW., 28 miles, to Boon Island Light-House; thence SW. $\frac{1}{4}$ W., 12 miles, to Anderson Ledge Spindle, off Isles of Shoals Light-House; thence S. by W. $\frac{1}{4}$ W., 19 $\frac{1}{2}$ miles, to Cape Ann Light-Houses, Mass.

BOSTON HARBOR.—From Point Allerton NNE, $\frac{1}{4}$ E., easterly, through Point Allerton Beacon to Northeast Grave Whistling Buoy; thence NNE. $\frac{1}{4}$ E. to Outer Breaker (Great Pig Rocks) Bell Buoy; thence NE. by E. $\frac{3}{4}$ E. to Halfway Rock Beacon; thence NE. by E. $\frac{1}{4}$ E. to Eastern Point Light-House.

ALL HARBORS IN CAPE COD BAY, MASS.—A line drawn from Plymouth (Gurnet) Light-Houses E., 16 $\frac{1}{2}$ miles, to Race Point Light-House.

NANTUCKET SOUND, VINEYARD SOUND, BUZZARDS BAY, NARRAGANSETT BAY, BLOCK ISLAND SOUND, AND EASTERLY ENTRANCE TO LONG ISLAND SOUND.—A line drawn from Chatham Light-Houses, Mass., S. by E. $\frac{3}{4}$ E., about 6 miles, to Northeast Shoal Channel Whistling Buoy (Pollock Rip); thence S. by W. $\frac{3}{4}$ W., about 11 miles, to Great Round Shoal Light Vessel; thence SSW. $\frac{3}{4}$ W., $7\frac{1}{2}$ miles, to Sankaty Head Light-House; from the westerly end of Tuckerneck Island NW. by W. $\frac{1}{4}$ W., about $5\frac{1}{4}$ miles, to Wasque Point, Chappaquiddick Island; from Gay Head Light-House W. $\frac{3}{4}$ S., 35 miles, to Block Island (SE.) Light-House; thence W. $\frac{3}{4}$ S., 15 miles, to Montauk Point Light-House, on the easterly end of Long Island, N. Y.

NEW YORK HARBOR.—From Navesink (southerly) Light-House NE. $\frac{3}{4}$ E., easterly, to Scotland Light Vessel; thence NNE. $\frac{1}{4}$ E. through Gedney Channel Whistling Buoy to Rockaway Point Life-Saving Station.

PHILADELPHIA HARBOR AND DELAWARE BAY.—From Cape Henlopen Light-House ENE. $\frac{1}{4}$ E. to Overfalls Light Vessel; thence NNE. $\frac{1}{4}$ E. to Cape May Light-House.

BALTIMORE HARBOR AND CHESAPEAKE BAY.—From Cape Henry Light-House NE. by E. $\frac{3}{4}$ E., easterly, to Outer Entrance Whistling Buoy; thence N. by E. $\frac{1}{4}$ E. to Cape Charles Light-House.

CHARLESTON HARBOR.—From Charleston Light Vessel N. $\frac{3}{4}$ E. to Rattlesnake Shoal West Buoy; thence W. $\frac{1}{4}$ N. to the west end of the North Jetty; and from Charleston Light Vessel about SW. $\frac{1}{4}$ W. through Charleston Whistling Buoy (proposed position) until Charleston Light-House bears NNW. $\frac{1}{4}$ W.; thence W. to Folly Island.

SAVANNAH HARBOR AND CALIBOGUE SOUND.—From Tybee Whistling Buoy NNW. $\frac{1}{4}$ W. through North Shoal Channel Outer Buoy to Braddock Point, Hilton Head Island, and from Tybee Whistling Buoy W. to Tybee Island.

ST. SIMON SOUND (BRUNSWICK HARBOR) AND ST. ANDREW SOUND.—From hotel on Beach of St. Simon Island $\frac{1}{4}$ mile NE. by E. $\frac{1}{4}$ E. from St. Simon Light-House, SE. $\frac{3}{4}$ E. to St. Simon Sea Buoy; thence S. $\frac{1}{4}$ E. to St. Andrew Sound Sea Buoy; thence W. to the Shore of Little Cumberland Island.

ST. JOHNS RIVER, FLORIDA.—A straight line from the outer end of the northerly jetty to the outer end of the southerly jetty.

CHARLOTTE HARBOR AND PUNTA GORDA, FLORIDA.—Eastward of the Entrance Bell Buoy off Boca Grande and in Charlotte Harbor, in Pine Island Sound and Mathacha Pass. Pilot Rules for Western Rivers apply in Peace and Myacca rivers north of a WSW. and ENE. line through Mangrove Point Beacon Light; and in Caloosa River when northward of the steambot wharf at Punta Rasa.

TAMPA BAY AND TRIBUTARIES, FLORIDA.—From the south end of Long Key, SW. $\frac{3}{4}$ W. to the Whistling Buoy; thence SE. $\frac{1}{4}$ S. to the Bar Bell Buoy at the entrance to Southwest Channel; thence E. $\frac{1}{4}$ S. to the north end of Anna Maria or Palm Key. Pilot Rules for Western Rivers apply in Manatee River when inside the black and white perpendicularly striped Entrance Buoy; in Hillsboro River when inside Barrel Stake Beacon Light.

ST. GEORGE SOUND, APALACHICOLA BAY, CARRABELLE AND APALACHICOLA RIVERS, AND ST. VINCENT SOUND, FLORIDA.—North of a line from Light-House Point SW. by W. $\frac{3}{4}$ W. to the southeastern end of Dog Island; to the northward of the black and white perpendicularly striped Outer Buoy at the entrance to East Pass, and inside the black and white perpendicularly striped buoy at the seaward entrance to West Pass. Pilot Rules for Western Rivers apply in Carrabelle River and when on the range and crossing the bar at the entrance; in Apalachicola River, and northward of Five Foot Lump Buoy when crossing the bar.

PENSACOLA HARBOR.—From Pensacola Entrance Whistling Buoy N. $\frac{1}{4}$ W., a tangent to the E. side of Fort Pickens, to the shore of Santa Rosa Island, and from the Whistling Buoy NW. $\frac{3}{4}$ W. to Fort McRee Range Front Light.

MOBILE HARBOR AND BAY.—From Mobile Bay Outer or Deep Sea Whistling Buoy (or its watch buoy in summer) NE. by N. to the shore of Mobile Point, and from the Whistling Buoy NW. by W. to the shore of Dauphin Island. Pilot Rules for Western Rivers apply in Mobile River above Battery Gladden.

SOUNDS, LAKES, AND HARBORS ON THE COASTS OF ALABAMA, MISSISSIPPI, AND LOUISIANA, BETWEEN MOBILE BAY ENTRANCE AND THE DELTA OF THE MISSISSIPPI RIVER.—From Sand Island Light-House WSW. $\frac{1}{4}$ W. (approximately) to Chandeleur Light-House, westward of Chandeleur and Errol islands, and west of a line drawn from the southwest point of Errol Island, south (approximately) to Pass a Loutre Light-House. Pilot Rules for Western Rivers apply in the Pascagoula River, and in the dredged cut at the entrance to the river, above the outside beacon marking the dredged cut.

NEW ORLEANS HARBOR AND THE DELTA OF THE MISSISSIPPI.—From South Pass East Jetty N. by E. $\frac{1}{4}$ E. to Pass a Loutre Light-House; thence N. to Errol Island and from South Pass East Jetty Light W. $\frac{1}{4}$ S. to Southwest Pass Light-House; thence N. to shore. Pilot Rules for Western Rivers apply in the Mississippi River above the lower limits of the city of New Orleans.

SABINE PASS, TEXAS.—Pilot Rules for Western Rivers apply to Sabine Pass northward of Sabine Pass Whistling Buoy, and in Sabine Lake and its tributaries. Outside of this buoy the International Rules apply.

GALVESTON HARBOR.—From Galveston Bar Whistling Buoy N. by W. $\frac{1}{4}$ W. through the beacon marking the outer extremity of the N. jetty, and WSW. to the Tremont House, Galveston City.

BRAZOS RIVER, TEXAS.—Pilot Rules for Western Rivers apply in the Brazos River above the outer ends of the jetties. International Rules apply outside the ends of the jetties.

SAN DIEGO HARBOR.—From Point Loma Light-House S. $\frac{1}{4}$ E. to San Diego Bay Outside Bar Whistling Buoy; thence NNE. $\frac{1}{4}$ E. to tower of Coronado Hotel.

SAN FRANCISCO HARBOR.—From Point Bonita Light-House SE. $\frac{1}{4}$ S. to Point Lobos.

COLUMBIA RIVER ENTRANCE.—From Cape Disappointment Light SE. $\frac{1}{4}$ E. to Point Adams Light.

L. J. GAGE,
Secretary.

PART VI

OF

THIRTY-SECOND ANNUAL LIST OF VESSELS OF THE UNITED STATES, 1900.

LIST OF SEAGOING MERCHANT VESSELS, ARRANGED IN THE ORDER OF SIGNAL LETTERS. ALSO, GOVERNMENT VESSELS CARRYING DISTINGUISHING SIGNALS AND YACHTS HAVING SIGNAL LETTERS.

(Steel vessels in SMALL CAPITALS, iron vessels in *italics*.)

ABBREVIATIONS: *Bark*, bk.; *brig*, bg.; *barbentine*, bkm.; *brigantine*, bgm.; *ship*, shp.; *schooner*, sch.; *sloop*, slp.; *schooner-barge*, *sch.; *steamer, side-wheel*, st. p.; *steamer, screw*, st. s.; *steamer, stern-wheel*, *st. p.; *steam barge*, st. bga.

Official No.	Signal letters.	Rig.	Decks.	Masts.	Name of vessel.	Gross tonnage.	Net tonnage.	Length.	Breadth.	Depth.	When built.	Where built.	Home port (where permanent document issued).	Name of managing or principal owner.
83	H. B. C. W.	Sch.	1	3	Abner Taylor	139	117	89.3	24.7	8.6	1851	Brewer, Me.	Calais, Me.	J. G. Murchie.
119	H. B. D. Q.	Sch.	1	3	A. Heaton	166	139	97.6	27.3	8.7	1851	Easthaven, Conn.	Rockland, Me.	A. Snow.
196	H. B. G. K.	Sch.	1	3	A. F. Howe	88	84	81.3	22.0	7.3	1851	Searsport, Me.	New York, N. Y.	R. S. Ellis.
217	H. B. G. T.	Bk.	3	3	Augustine Kobbe	532	508	136.0	36.0	16.9	1868	do	New Bedford, Mass.	H. S. Oliveira.
293	H. B. M. G.	St. s.	3	3	<i>Arise</i>	432	398	106.0	27.5	18.0	1862	Sunderland, England	Boston, Mass.	James W. Hall, sec.
523	H. B. N. S.	Sch.	1	2	Albert Pharo	129	122	85.8	25.3	6.3	1853	Tuckerton, N. J.	do	Frank Harrington.
535	H. B. P. G.	Sch.	1	2	A. G. Pease	74	71	81.0	23.7	6.4	1854	Middletown, Conn.	Hartford, Conn.	William H. Albee.
619	H. B. P. W.	Bk.	1	3	A. E. Tucker	145	138	92.4	23.3	11.0	1851	Dartmouth, Mass.	New Bedford, Mass.	W. R. Wing.
649	H. B. R. L.	Sch.	1	3	A. F. Kindberg	228	199	112.3	29.3	10.3	1845	Easthaven, Conn.	Bangor, Me.	F. W. Ayer.
701	H. B. S. F.	Sch.	1	3	Andrew Peters	117	98	91.1	23.3	8.1	1854	Columbia, Me.	Calais, Me.	A. H. Sawyer.
713	H. B. S. K.	Sch.	1	3	A. Denike	427	360	131.5	36.1	16.0	1866	Greenboro, Md.	Baltimore, Md.	Geo. W. Jones.
731	H. B. S. V.	Sch.	1	3	A. C. Lyons	268	233	122.9	32.5	9.0	1845	Staten Island, N. Y.	New York, N. Y.	Wm. P. Richardson.
742	H. B. T. C.	Sch.	1	3	Albert Mason	285	271	114.0	30.1	9.1	1861	Poughkeepsie, N. Y.	do	Franklin B. Kirk.
751	H. B. T. C.	Sch.	1	3	Adeline Townsend	231	219	113.6	30.9	8.6	1854	do	do	J. S. Lounsbury.
843	H. B. W. Q.	Sch.	1	2	Althea	190	95	85.5	24.5	8.5	1850	New Haven, Conn.	Baltimore, Md.	E. H. Miller.
866	H. C. D. F.	St. p.	1	0	America	849	404	153.5	33.0	11.7	1862	Brooklyn, N. Y.	Camden, N. J.	W. R. Taylor, sec.
2410	H. C. Q. L.	St. p.	1	0	Bay Queen	679	556	184.3	28.7	6.6	1863	do	Providence, R. I.	Providence, Fall River and Newport Steamboat Co.
2611	H. C. Q. M.	*Sch.	2	3	Blackstone	757	724	178.6	34.6	13.7	1863	Myatie, Conn.	Perth Amboy, N. J.	John Bentley.
2539	H. C. R. Q.	Sch.	1	3	Beta	152	127	86.0	28.2	8.5	1869	East Machias, Me.	Machias, Me.	L. M. Colbeth.
17567	H. C. S. H.	Sch.	1	3	Myronus	293	244	118.5	37.5	11.6	1865	Ellsworth, Me.	Mt. Desert Ferry, Me.	M. D. Chatio.
26945	H. C. S. F.	Sch.	1	3	Watchful	138	131	108.0	22.6	8.6	1862	Clayton, N. Y.	Baltimore, Md.	George F. Seward.
4122	H. C. T. V.	Sch.	1	3	Chas. H. Hodgdon	112	106	81.2	22.6	8.6	1864	Keese, Mass.	New Bedford, Mass.	Charles T. Luce.
4225	H. D. B. T.	Bk.	3	3	Ceylon	681	612	156.4	35.0	29.3	1856	Rosam, Mass.	Pt. Townsend, Wash.	R. Calhoun.
4250	H. D. F. M.	St. s.	3	3	<i>Underwriter</i>	827	163	120.6	26.1	14.6	1863	Philadelphia, Pa.	Boston, Mass.	Boston Towboat Co.
4521	H. D. J. K.	Sch.	1	2	Clara Rankin	151	143	95.1	27.6	8.0	1867	Kennebunk, Me.	Rockland, Me.	Sam'l V. Melancon.
4823	H. D. J. S.	Sch.	1	2	C. G. Cranmer	222	211	115.9	26.2	10.6	1868	Tuckerton, N. J.	Philadelphia, Pa.	H. W. Cramer.
4902	H. D. K. N.	Bk.	3	3	California	899	348	114.4	26.1	15.0	1842	New Bedford, Mass.	New Bedford, Mass.	William Lewis.
4904	H. D. K. Q.	Bk.	3	3	Canton	228	226	103.1	24.5	18.4	1825	Baltimore, Md.	do	W. R. Wing.
4909	H. D. K. W.	Bk.	3	3	Commodore Morris	338	307	107.0	27.7	17.9	1841	Falmouth, Mass.	do	W. C. N. Swift.
4921	H. D. L. E.	Sch.	1	2	Commerce	167	161	86.4	24.4	8.2	1867	Newburyport, Mass.	Rockland, Me.	John J. Parry.
4924	H. D. L. T.	Sch.	1	2	Charley Woolsey	297	178	111.7	29.0	9.7	1865	Deep River, Conn.	do	A. P. Finn.
4931	H. D. L. V.	St. p.	1	0	Continental	1,094	947	266.6	34.6	11.5	1869	Brooklyn, N. Y.	New Haven, Conn.	N. H. St. Et. Co.
4934	H. D. N. K.	Sig.	1	1	C. C. Eddy	198	95	89.2	23.5	7.2	1867	Newburg, N. Y.	New York, N. Y.	Old Dom. S. S. Co.
4924	H. D. P. F.	Sch.	1	8	City of Montreal	1,120	1,119	177.4	34.5	25.8	1861	Portsmouth, N. H.	do	Coastwise S. S. Co.
4979	H. D. S. E.	St. p.	1	0	Chryseum	571	417	139.5	26.2	6.2	1866	Yrask, N. Y.	do	North River S. S. Co.
4982	H. D. T. J.	Sch.	1	2	Casper Hart	167	162	84.0	22.6	6.9	1866	Wilmington, Del.	Baltimore, Md.	John W. Dix.
4987	H. D. T. L.	Sch.	1	2	Calvin S. Edwards	220	216	103.7	28.7	8.2	1860	Dorchester, N. J.	Fort Jefferson, N. Y.	A. T. Davis.
5039	H. D. V. W.	St. p.	2	2	City of Key West	989	690	227.5	30.6	10.0	1868	Athens, N. Y.	St. Augustine, Fla.	Florida East Coast E. E. Co.
5063	H. D. W. K.	St. p.	1	1	City of Newport	561	468	177.5	23.5	8.8	1869	New York, N. Y.	Providence, R. I.	Providence, Fall River and Newport Steamboat Co.
5100	H. F. R. D.	Sch.	1	2	Clara Jane	124	99	88.5	26.5	8.0	1864	Pembroke, Me.	Calais, Me.	J. G. Murchie.

SEAGOING VESSELS, ARRANGED IN THE ORDER OF SIGNAL LETTERS—Continued.

Official No.	Signal letters.	Rtg.	Decks.	Masts.	Name of vessel.	Gross tonnage.	Net tonnage.	Length.	Breadth.	Depth.	When built.	Where built.	Home port (where permanent document issued).	Name of managing or principal owner.
5123	H. F. R. N.	St. p.	1	1	Cyrus Walker	241	154	130.0	28.7	8.0	1864	San Francisco, Cal.	Pt. Townsend, Wash.	Cyrus Walker.
6482	H. F. C. V.	Sch.	1	2	Daniel Pierson	264	281	114.1	29.0	10.1	1866	Waldoboro, Me.	St. George, Me.	G. W. Hawley.
60-6	H. F. D. G.	Sch.	1	2	Damon	165	127	96.0	27.2	8.5	1856	do	New Bedford, Mass.	F. W. Keene.
6163	H. F. D. Q.	Sch.	1	2	Daniel Brown	204	163	109.0	30.0	10.0	1853	Poughkeepsie, N. Y.	New York, N. Y.	Wm. P. Richardson
6195	H. F. G. C.	Sch.	1	2	Decorra	181	157	97.8	26.6	10.3	1866	Machias, Me.	Machias, Me.	John W. Berry.
6202	H. F. G. D.	Sch.	1	2	David Carrie	151	143	106.0	26.4	7.8	1866	Portland, Conn.	Hartford, Conn.	William A. Pease
6296	H. F. J. W.	Sch.	1	2	David Fann	216	176	100.2	28.0	9.5	1854	Philadelphia, Pa.	Ellsworth, Me.	Isaiah Blaisdell
6293	H. F. K. G.	Sch.	1	2	Daniel L. Sturgis	135	128	96.0	26.2	8.0	1852	Bridgeport, Conn.	Bath, Me.	I. H. Bickford.
6349	H. F. K. W.	Sch.	1	2	David S. Stur	232	220	115.6	28.9	9.3	1861	Millford, Del.	New York, N. Y.	Il. S. Lampier.
6349	H. F. L. K.	Sch.	1	2	Dick Williams	184	175	105.8	26.8	8.5	1866	Camden, N. J.	Camden, Me.	F. W. Ayer.
7006	H. F. L. Q.	Sch.	1	2	E. Waterman	107	91	91.1	23.6	7.8	1868	Washington, N. J.	Calais, Me.	H. C. Hill.
7190	H. F. N. V.	Sch.	1	2	Ella F. Crowell	164	135	93.8	26.4	7.0	1864	Easthaven, Conn.	Thomaston, Me.	G. C. Elliott.
7219	H. F. O. P.	Sch.	1	2	Erie	230	218	112.6	28.3	10.4	1866	Port Huron, Mich.	Jacksonville, Fla.	Frank Cushing.
7388	H. F. R. P.	Sch.	1	2	Emily C. Denison	99	73	81.7	26.0	7.6	1855	Seybrook, Conn.	New York, N. Y.	James F. Halpin.
7443	H. F. S. L.	Sch.	1	2	Emeline G. Sawyer	145	128	90.0	26.2	8.8	1860	Jonesport, Me.	Machias, Me.	D. J. Sawyer.
7496	H. F. S. M.	Sch.	1	2	E. M. Duffield	92	87	76.0	23.0	7.0	1851	Portland, Conn.	New Haven, Conn.	E. Wilson.
7530	H. F. S. V.	Rg.	1	2	Ennis H. Adams	97	101	91.3	23.3	8.0	1845	Bristol, R. I.	New Bedford, Mass.	A. R. King.
7621	H. F. V. D.	Sch.	1	2	Robert W.	93	82	82.0	26.0	7.0	1847	Piedmont, N. Y.	Bangor, Me.	Mount Waldo Gran- ite Works.
7747	H. G. B. B.	Sch.	1	2	Edwin R. Kirk	264	226	126.0	31.0	10.0	1864	Keyport, N. J.	New York, N. Y.	Chas. G. Endicott
7770	H. G. D. R.	Sch.	1	2	E. W. Stetson	1,141	1,084	173.2	38.2	23.6	1862	Newcastle, Me.	do	Charles J. Tice.
7829	H. G. F. L.	Sch.	1	2	E. C. Gates	133	103	100.0	27.0	7.3	1867	Perry, Me.	Calais, Me.	James Murhie & Bona.
7866	H. G. F. T.	Sch.	1	2	E. G. Irwin	188	157	106.0	28.5	8.5	1866	Milton, Del.	Baltimore, Md.	E. D. Gladding.
7874	H. G. J. F.	Sch.	1	2	Emma D. Endicott	316	279	120.6	30.0	11.7	1864	Baltimore, Md.	New York, N. Y.	Jas. A. Townsend.
7884	H. G. J. Q.	Sch.	1	2	Emily H. Naylor	280	224	117.0	30.2	8.8	1866	Camden, N. J.	Philadelphia, Pa.	J. F. Wilson.
7942	H. G. K. Y.	Sch.	1	2	Eliza S. Potter	337	321	109.5	29.5	10.4	1857	Myrtle, Conn.	Fall River, Mass.	D. L. Emery.
9053	H. G. L. J.	Sch.	1	2	Falcon	511	491	163.0	34.4	14.6	1861	Myatic Bridge, Conn.	North Amboy, N. J.	James Hughes.
9054	H. G. L. K.	*Slp.	1	1	Fidella	356	356	112.0	27.6	16.1	1864	Bangor, Me.	New York, N. Y.	Chas. A. McCaffrey.
9064	H. G. L. S.	Sch.	1	2	Fly Away	159	131	96.7	28.4	8.6	1854	Chatham, Conn.	Boston, Mass.	C. W. Brooks.
9121	H. O. N. R.	Sch.	1	2	Frank Herbert	183	174	102.8	27.8	9.7	1855	Easthaven, Conn.	Richmond, Va.	P. J. Reynolds.
9230	H. O. P. C.	Sch.	1	2	Franconia	136	129	92.0	25.5	8.2	1862	Surry, Me.	Ellsworth, Me.	James Lord.
9403	H. G. R. C.	*Sch.	1	2	Fawn	1,041	1,030	170.5	34.5	23.6	1860	Bath, Me.	New York, N. Y.	Quetico S. S. Co.
9424	H. G. R. W.	Sch.	1	2	Florida	267	249	151.9	31.4	10.3	1867	Bought of U. S.	New London, Conn.	Thames Towboat Co.
9477	H. G. S. T.	Sch.	1	2	Fred Tyler	114	108	98.0	21.2	7.9	1848	Philadelphia, Pa.	Port Jefferson, N. Y.	J. E. Smith.
9482	H. G. S. V.	Sch.	1	2	Fly	113	109	90.5	26.1	6.7	1856	Camden, N. J.	New York, N. Y.	John F. Baxter.
9486	H. G. T. D.	Sch.	1	2	Francis R. Baird	342	325	120.8	29.4	10.1	1862	Baltimore, Md.	Providence, R. I.	Jas. H. Bodlong.
9495	H. G. T. L.	St. a.	1	0	Fanny Caldwell	336	323	158.8	21.8	7.9	1857	Philadelphia, Pa.	Philadelphia, Pa.	New York and Bal- timore Trans. Co.
9529	H. G. V. J.	Rka.	1	2	Freemont	345	329	155.0	26.0	12.0	1859	do	San Francisco, Cal.	Linde & Hough Co.
10045	H. G. W. C.	St. p.	1	0	George Leary	610	621	227.0	33.0	10.0	1864	Brooklyn, N. Y.	Washington, D. C.	Wm. H. Thomas.
10071	H. G. W. Q.	Sch.	1	2	Gage H. Phillips	106	105	68.5	23.2	8.4	1867	Essex, Mass.	Gloucester, Mass.	Sidney Smith.
10102	H. J. B. R.	Sch.	1	2	George and Albert	121	115	68.7	26.2	6.7	1867	Belfast, Me.	New York, N. Y.	E. C. Smith.
10105	H. J. B. M.	Sch.	1	2	George E. Prescott	139	109	89.5	24.0	8.0	1848	Camden, Me.	Rockland, Me.	G. M. Brainerd.
10228	H. J. D. P.	Sch.	1	2	General Sheridan	153	146	109.1	27.0	8.0	1865	Essex, Conn.	New York, N. Y.	Charles Everitt.
10277	H. J. D. Q.	Sch.	1	2	G. A. Hayden	107	102	96.8	26.3	7.1	1857	do	Edgartown, Mass.	Walter S. Osborne.
10281	H. J. F. L.	Bk.	2	2	Greyhound	177	169	95.9	24.4	12.2	1851	New Bedford, Mass.	New Bedford, Mass.	A. L. Sylvia.
10444	H. J. G. K.	Slp.	1	1	Graham's Polly	409	403	148.7	32.0	12.6	1856	Brooklyn, N. Y.	Providence, R. I.	Charles P. Dyer.
10481	H. J. G. R.	Bk.	2	2	Germania	995	987	170.2	38.0	21.9	1850	Portsmouth, N. H.	San Francisco, Cal.	The Black Diamond Coal Mining Co.
10445	H. J. K. P.	Sch.	2	2	Gem	564	488	141.5	31.0	15.0	1861	Bella Ferry, N. J.	Boston, Mass.	Daniel S. Emery.
10580	H. J. L. N.	Sch.	1	2	Stonington	1,072	1,043	253.0	40.6	14.4	1866	New York, N. Y.	Stonington, Conn.	Robert Palmer.
10504	H. J. L. P.	St. a.	2	2	Glaucus	1,806	1,208	228.0	46.0	18.0	1864	do	Boston, Mass.	H. M. Whitney, pres.
10523	H. J. M. F.	St. a.	2	2	Gulf Stream	908	798	218.0	38.0	13.1	1861	do	Philadelphia, Pa.	Clyde S. Co.
10609	H. J. M. V.	Sch.	1	2	Grace Watson	112	106	96.2	21.0	7.1	1854	Philadelphia, Pa.	Seaford, Del.	L. M. Massey.
10578	H. J. M. W.	Sch.	1	2	General Banks	107	91	79.3	23.0	7.8	1863	Townsend Inlet, N. J.	Camden, Me.	D. Hanson.
10596	H. J. N. P.	Sch.	1	2	George Nevinger	249	228	117.0	30.9	9.0	1865	Milton, Del.	Bangor, Me.	F. W. Ayer.
11156	H. J. R. P.	Sch.	1	2	H. Curtis	124	118	84.4	24.3	8.5	1850	Harrington, Me.	Deer Isle, Me.	A. O. Goss.
11275	H. J. T. 10.	Sch.	1	2	Hamburg	193	173	102.1	28.1	8.0	1865	East Machias, Me.	Machias, Me.	E. I. White.
11280	H. J. T. G.	Sch.	1	2	Helena Augusta	141	111	94.7	27.0	7.6	1868	Portland, Conn.	Hartford, Conn.	Henry G. Hubbard.
11291	H. J. T. L.	Sch.	1	2	Helen P.	145	191	104.0	28.2	7.9	1864	East Haddam, Conn.	do	R. G. Pike.
11311	H. J. T. P.	Sch.	1	2	Harry Landoll	239	201	127.0	30.9	9.3	1866	North Belleville, N. J.	Newark, N. J.	William A. Ripley.
11317	H. J. T. R.	Bk.	2	2	Hunter	356	337	124.7	28.3	17.8	1861	Bath, Me.	Seattle, Wash.	Hunter Trading and Transporta- tion Co.
11326	H. J. V. G.	Sch.	1	2	Helen	149	122	97.9	27.7	8.0	1864	New Bedford, Mass.	Rockland, Me.	J. C. Perry.
11341	H. J. V. N.	Sch.	1	2	Hattie S. Collins	122	116	97.2	24.7	7.2	1867	Easthaven, Conn.	Deer Isle, Me.	A. O. Goss.
11477	H. K. D. R.	Sch.	1	2	Hatteras	768	754	171.5	32.5	18.8	1866	Brooklyn, N. Y.	New York, N. Y.	F. F. Chambers, sec.
11827	H. K. D. P.	Sch.	1	2	Horizon	199	104	108.0	21.7	7.3	1857	Stratford, Conn.	do	James Leet.
11536	H. K. D. F.	Sch.	1	2	Hannah Blackman	142	125	91.5	28.5	8.0	1866	Tuckaboo, N. J.	do	E. Riley.
11847	H. K. F. J.	St. a.	2	2	Henry L. Gau.	483	328	165.0	33.0	7.9	1855	Philadelphia, Pa.	Philadelphia, Pa.	Balto. and Phila. St Bt. Co.
11560	H. K. F. S.	Sch.	1	2	Henry May	188	179	101.7	27.3	8.0	1854	Millford, Del.	Portland, Me.	Berlin Mills Co.
12926	H. K. G. M.	Sch.	1	2	Irota	196	189	107.0	27.5	8.0	1866	Brewer, Me.	Bangor, Me.	F. W. Ayer.
12984	H. K. J. L.	Sch.	1	2	Ida L. Ray	157	149	92.3	26.1	8.8	1864	Harrington, Me.	Deer Isle, Me.	Andrew Anderson.

SEAGOING VESSELS, ARRANGED IN THE ORDER OF SIGNAL LETTERS—Continued.

Official No.	Signal letters.	Rig.	Decks.	Masts.	Name of vessel.	Gross tonnage.	Net tonnage.	Length.			Depth.	Where built.	Home port (where permanent document issued).	Name of managing or principal owner.
								Feet.	Feet.	Feet.				
12101	H. K. L. P.	Sch.	1	2	Ira Bliss	174	105	90.4	28.7	9.5	1847	New York, N. Y.	Edgartown, Mass.	J. Allen Hudson.
12574	H. K. N. V.	Sch.	1	2	July Fourth	120	114	99.9	28.2	8.6	1893	Brewer, Me.	Bangor, Me.	Henry Lord.
12581	H. K. P. F.	Sch.	1	2	Jonathan Cook	123	116	101.0	30.0	8.0	1855	Camden, Me.	Newburyport, Mass.	O. M. Goodwin.
12590	H. K. P. L.	Sch.	1	2	Joseph Hay	189	105	102.0	29.2	9.2	1864	Cohasset, Mass.	New York, N. Y.	A. C. Huntington.
12638	H. K. Q. P.	Sch.	1	2	J. V. Wallington	256	243	112.0	29.0	8.4	1861	Philadelphia, Pa.	Belfast, Me.	Gvo. W. Pottershall.
12639	H. K. T. J.	St. p.	1	0	Lanias	400	223	173.1	26.0	8.3	1861	Keyport, N. J.	Newport News, Va.	J. J. Callahan, supt.
12639	H. K. T. J.	Sch.	1	2	James A. Brown	198	188	95.6	28.0	9.0	1850	Fairhaven, Mass.	Thomaston, Me.	George Elliott.
12631	H. K. T. P.	Sch.	1	2	John Crockett	118	112	86.7	23.7	7.6	1849	Bellows Falls, N. J.	New York, N. Y.	Thos. Orison.
12640	H. K. V. G.	Sch.	1	2	John Shay	305	251	118.3	30.0	10.0	1864	Maya Landing, N. J.	Somers Point, N. J.	W. S. Mitchell.
12612	H. L. B. T.	Sch.	1	2	J. Pomeroy, Jr.	150	137	84.6	28.0	7.9	1857	Milton, Del.	Bangor, Me.	W. S. Higgins.
12623	H. L. C. G.	Sch.	1	2	Julia A. Berkole	164	160	105.5	25.6	7.9	1866	East Haven, Conn.	Bridgeport, Conn.	Charles Jennings.
12660	H. L. D. K.	Sch.	1	2	John T. Williams	242	220	127.0	31.3	9.1	1857	Brooklyn, N. Y.	New York, N. Y.	F. S. Pendleton.
18118	H. L. F. G.	Bk.	2	3	Jacob A. Stamler	1,000	854	475.0	37.6	22.3	1868	do	do	A. W. Carey.
12660	H. L. F. G.	Sch.	1	2	J. S. Terry	124	118	101.4	22.4	7.2	1864	East Hadham, Conn.	Patuxent, N. Y.	P. K. Benjamin.
12617	H. L. K. T.	Sch.	1	2	Julia and Martha	117	109	84.8	21.0	7.9	1833	Boothbay, Me.	Calais, Me.	H. B. Eaton.
18973	H. L. N. P.	Sch.	1	2	J. H. Wainwright	189	189	107.0	28.0	6.1	1850	Cape May, N. J.	Bangor, Me.	Swett & Co.
12680	H. L. P. R.	Sch.	1	2	James L. Leach	247	235	110.0	30.0	9.7	1863	Baltimore, Md.	New York, N. Y.	Wm. P. Richardson.
12680	H. L. P. C.	Sch.	1	2	Carrigan	221	176	109.2	29.0	9.2	1862	Chester, Pa.	Philadelphia, Pa.	John B. Brinton.
12394	H. L. P. K.	Sch.	1	2	James L. Maloy	174	147	102.0	28.5	7.0	1864	Milton, Del.	Rockland, Me.	John B. ruer.
12405	H. L. P. G.	Sch.	1	2	John Stroup	229	217	112.7	29.7	9.3	1861	Bridgeport, N. J.	Lubec, Me.	W. H. Semmer.
12425	H. L. Q. P.	Sch.	1	2	Justata	1,244	1,218	268.5	34.8	18.0	1860	Boston, Mass.	Philadelphia, Pa.	G. W. Shepherd, jr.
12452	H. L. R. K.	St. p.	1	2	John Brooks	1,911	916	229.8	31.4	10.8	1870	New York, N. Y.	Boston, Mass.	John Morrison.
12454	H. L. R. N.	Sch.	1	2	James Parker, sr.	111	111	94.1	23.2	7.5	1856	Perth Amboy, N. J.	Fall River, Mass.	O. Anderson.
16616	H. L. T. R.	Sch.	1	2	Kate Walker	160	123	99.8	24.4	8.0	1860	Brewer, Me.	Bangor, Me.	Albin P. Veazie.
16623	H. L. T. C.	Bk.	2	3	Kate Havenport	1,248	1,178	488.4	37.0	24.0	1866	Bath, Me.	San Francisco, Cal.	Port Blakeley Mill Co.
14602	H. I. V. R.	Sch.	1	2	Kolon	150	142	95.5	23.3	8.6	1866	East Machias, Me.	Machias, Me.	E. I. White.
14643	H. M. D. K.	Sch.	1	2	Letitia	245	233	112.0	28.5	10.4	1867	Nalem, Mass.	San Francisco, Cal.	R. D. Hunter.
14723	H. M. D. W.	Sch.	1	2	Lodakia	108	107	88.0	24.2	8.2	1851	Freeport, Me.	Ellsworth, Me.	J. Davis.
14794	H. M. F. Q.	Sch.	1	2	Lagane	174	165	104.5	27.1	9.9	1867	East Machias, Me.	Portland, Me.	James W. Parker.
14856	H. M. G. D.	Bk.	2	3	Lydia	229	212	104.8	24.4	13.0	1840	Rochester, Mass.	San Francisco, Cal.	Geo. W. Hendry.
14860	H. M. G. K.	Sch.	1	2	Lotie Beard	263	248	118.1	28.1	9.2	1866	Fairhaven, Mass.	New Bedford, Mass.	J. R. Slocum.
16649	H. M. L. K.	Sch.	1	2	Lydia B. Cowperthwaite	267	249	128.6	31.0	9.0	1866	Forked River, N. J.	New York, N. Y.	D. W. Louse.
15085	H. M. N. G.	Sch.	1	2	Izabelle D. Small	190	167	109.2	27.2	8.2	1866	Camden, N. J.	do	Arthur Ricker.
16126	H. M. Q. S.	Sch.	1	2	Marshall Parria	140	141	103.0	28.0	10.0	1850	Leesburg, N. J.	Dear Isle, Me.	S. A. Scott.
16172	H. M. R. D.	Sch.	1	2	Mary E. Simmons	104	99	85.5	23.8	9.0	1864	Essex, Mass.	New Bedford, Mass.	Charles Lucas.
16198	H. M. R. W.	Sch.	1	2	Mall	130	129	84.9	24.3	8.5	1850	Bristol, R. I.	Boston, Mass.	G. G. Ross.
16200	H. M. S. B.	Sch.	1	2	Marion Draper	163	174	104.0	27.5	9.1	1867	Pittston, Me.	Bath, Me.	H. A. Jewett.
16265	H. M. S. V.	Sch.	1	2	Mary Standish	272	221	118.6	28.8	9.8	1860	Easthaven, Conn.	Boston, Mass.	Daniel S. Emery.
16409	H. M. W. L.	Sch.	1	2	Mingus	116	109	94.2	23.5	7.3	1868	Wilmington, Del.	S. W. Harbor, Me.	J. E. Robbins.
16539	H. M. W. S.	Sch.	1	2	M. C. Moseley	198	189	103.8	28.3	8.0	1866	Franklin, Me.	Boston, Mass.	J. G. Moseley.
16778	H. N. D. R.	Sch.	1	2	M. H. Reed	190	129	104.2	24.7	8.7	1854	Brookhaven, N. Y.	Rockland, Me.	J. C. Perry.
16788	H. N. D. P.	Bg.	2	2	Mermaid	273	250	112.8	24.3	15.4	1855	Westport, Mass.	Seattle, Wash.	S. G. Simpson.
16791	H. N. D. S.	Bk.	2	3	Morning Star	324	226	104.0	23.8	15.1	1853	Dartmouth, Mass.	New Bedford, Mass.	William R. Wing.
16810	H. N. F. C.	Sch.	1	2	Nat Ayer	143	131	94.4	23.7	7.5	1865	City Island, N. Y.	Bangor, Me.	F. W. Ayer.
16885	H. N. G. F.	Sch.	1	2	Madagascar	112	99	83.0	22.9	7.9	1845	Ellsworth, Me.	Calais, Me.	H. R. Eaton.
16902	H. N. G. L.	Sch.	1	2	Menawa	211	200	104.8	28.4	10.0	1864	Greenpoint, N. Y.	Belfast, Me.	G. D. Pendleton.
16990	H. N. G. Q.	Sch.	1	2	Moonlight	190	130	107.0	28.2	8.2	1855	Belleville, N. J.	New York, N. Y.	Chas. G. Endicott.
16925	H. N. J. R.	Sch.	2	3	Carbon	1,120	1,120	188.0	30.6	22.2	1857	Brooklyn, N. Y.	Philadelphia, Pa.	F. W. Munn.
16948	H. N. L. R.	Sbp.	2	3	Mercury	1,150	1,050	193.0	30.0	22.2	1851	New York, N. Y.	Seattle, Wash.	The Pacific Clipper Line.
17922	H. N. M. S.	Bka.	2	2	Mercedita	314	273	178.0	29.6	20.2	1861	Brooklyn, N. Y.	Boston, Mass.	W. I. Humphrey.
17942	H. N. P. R.	Sch.	1	2	Maria Pierson	206	228	126.0	31.0	11.9	1864	Forked River, N. J.	Trenton, N. J.	R. C. Lear.
17170	H. N. R. M.	Sch.	1	2	Mary Weaver	223	167	110.0	28.5	9.0	1867	Philadelphia, Pa.	Perth Amboy, N. J.	Wm. Burden.
17200	H. N. S. B.	Sch.	1	2	Maria	124	113	94.0	28.9	6.2	1865	Westerly, R. I.	New York, N. Y.	Nelson Ross.
18137	H. N. V. K.	Sch.	1	2	Fred Sewer	163	99	78.0	26.0	7.9	1856	Athens, N. Y.	do	J. M. Tate.
18130	H. N. V. P.	Sch.	1	2	N. H. Skinner	290	224	117.0	30.5	8.5	1867	Wilmington, Del.	Boston, Mass.	William Robinson.
18126	H. N. V. Q.	Sch.	1	2	Northern Light	120	122	99.6	28.6	9.0	1865	Tremont, Me.	S. W. Harbor, Me.	Chas. Robbins.
18161	H. N. V. W.	Sch.	1	2	Neptune	160	92	84.0	23.7	7.6	1840	East Machias, Me.	Machias, Me.	Edward Small.
18270	H. P. C. K.	St. p.	1	0	Northfield	600	388	202.0	34.6	12.0	1863	Brooklyn, N. Y.	New York, N. Y.	Central Stock Yard Transportation Co.
18278	H. P. C. M.	St. p.	1	0	Neport	620	672	192.0	32.7	11.6	1864	do	do	do
18290	H. P. C. W.	St. a.	1	2	Neptune	1,722	1,137	228.6	46.6	18.0	1864	New York, N. Y.	Boston, Mass.	H. M. Whitney.
18322	H. P. D. Q.	St. p.	1	2	New Brunswick	936	866	229.4	31.0	8.7	1860	do	do	F. D. Gall, jr.
18337	H. P. F. G.	St. p.	1	2	Norman	1,268	846	208.7	35.5	18.2	1862	Philadelphia, Pa.	do	J. W. Hill, sec.
18352	H. P. F. M.	Sch.	1	2	Nightingale	147	143	99.0	28.5	8.6	1854	Bristol, R. I.	Bangor, Me.	F. M. Conville.
18360	H. P. G. D.	Sch.	1	2	Orcambe	147	121	97.0	25.6	8.3	1854	Gouldsboro, Me.	Calais, Me.	A. H. Sawyer.
18310	H. P. G. W.	Bk.	2	2	Orcide	1,190	1,143	188.0	37.0	18.0	1862	Thomaston, Me.	Savannah, Ga.	James Foley.
18333	H. P. G. V.	Sch.	1	2	Oliver Ames	456	432	124.4	32.2	17.1	1866	Berkley, Mass.	Fall River, Mass.	J. B. Phillips.
18365	H. P. K. V.	Sch.	1	2	Oakes Ames	254	209	118.0	30.9	7.6	1862	Noank, Conn.	Portland, Me.	James H. Parker.
18396	H. P. L. E.	Sch.	1	2	Oreanus	264	247	232.0	40.6	10.6	1864	New York, N. Y.	New York, N. Y.	F. F. Chamber, sec.
18446	H. P. M. G.	Sch.	1	2	Paul Seavey	227	225	97.0	28.3	9.0	1868	Brewer, Me.	New Bedford, Mass.	Geo. M. Chase.
18412	H. P. N. B.	St. p.	2	6	Providence	2,062	2,064	362.0	48.0	16.6	1867	New York, N. Y.	Fall River, Mass.	Old Colony S. S. Co.
18487	H. P. O. V.	Bk.	2	3	Platina	214	201	94.6	25.2	15.2	1847	Rochester, Mass.	New Bedford, Mass.	J. & W. R. Wing.
18794	H. P. R. C.	Bk.	1	2	President	123	117	90.1	28.2	11.1	1860	do	do	John McCullough.

SEAGOING VESSELS, ARRANGED IN THE ORDER OF SIGNAL LETTERS—Continued.

Official No.	Signal letters.	Rig.	Decks.	Masts.	Name of vessel.	Gross tonnage.	Net tonnage.	Length.			Depth.	When built.	Where built.	Home port (where permanent document issued).	Name of managing or principal owner.
								Feet.	Feet.	Feet.					
19847	H. P. R. M.	Slp.	1	1	Pola.....	113	166	75.0	29.0	7.0	1862	Deep River, Conn.	New York, N. Y.	T. S. Shortland.	
19878	H. P. S. K.	Sch.	1	2	Pactolus.....	1,199	1,061	101.4	24.5	22.5	1865	Thomaston, Ma.	Baltimore, Md.	Henry Brown.	
19903	H. P. T. H.	St. p.	1	0	Pavonia.....	864	672	192.4	34.5	13.1	1861	Brooklyn, N. Y.	New York, N. Y.	The Eric R. R. Co.	
116693	H. P. T. S.	St. a.	5	2	ST. PAUL.....	11,629	5,574	535.5	63.0	26.8	1865	Philadelphia, Pa.	do.	International Navigation Co.	
21044	H. P. W. G.	Sch.	1	2	R. P. Chase.....	102	97	83.5	23.5	6.0	1857	Belfast, Me.	Bath, Me.	The M. G. Shaw Lumber Co.	
21112	H. Q. B. P.	Sch.	1	2	R. L. Tay.....	151	120	105.0	27.5	7.7	1857	Milford, Del.	Bangor, Me.	F. W. Ayer.	
21212	H. Q. D. G.	Sch.	1	2	R. S. Dean.....	136	129	94.0	24.0	7.2	1855	Taunton, Mass.	Fall River, Mass.	John S. Krefa.	
21225	H. Q. F. D.	Sch.	1	2	Race Horse.....	165	93	87.8	22.5	8.2	1865	Salisbury, Mass.	Rockland, Me.	William White.	
21455	H. Q. J. S.	St. p.	1	0	River Queen.....	578	426	181.0	28.5	9.9	1864	Keyport, N. J.	Washington, D. C.	The Independent Bk. Co.	
21518	H. Q. L. B.	Sch.	1	2	Rebecca G. Whilldin.....	220	188	105.0	28.5	9.5	1853	Milford, Del.	Boston, Mass.	D. S. Emery.	
21097	H. Q. M. L.	St. p.	1	0	Samuel J. Panta.....	546	416	184.2	29.0	9.8	1850	Green Point, N. Y.	Washington, D. C.	R. S. Randall.	
22121	H. Q. N. G.	Sch.	1	2	Searsville.....	220	209	108.0	27.0	10.0	1855	Donna, Mass.	St. George, Me.	George W. Rawley.	
22152	H. Q. N. M.	St. p.	1	2	Sagadahoc.....	1,413	1,266	244.2	35.2	12.8	1860	New York, N. Y.	Bath, Me.	Kennebec St. Bk. Co.	
22216	H. Q. P. R.	Sch.	1	2	Samuel P. Adams.....	164	148	92.0	27.3	8.0	1860	Columbia, Me.	Mt. Desert Ferry, Me.	W. A. Milliken.	
22249	H. Q. P. S.	Bkn.	2	2	Shawmut.....	468	408	130.2	30.0	17.0	1868	Boston, Mass.	Boston, Mass.	D. S. Emery.	
22262	H. Q. T. C.	St. a.	1	2	Saxon.....	1,262	828	200.0	34.0	18.0	1862	Philadelphia, Pa.	do.	J. W. Hill, treas.	
22302	H. Q. T. S.	Sch.	1	2	Sverret.....	142	135	95.1	25.1	8.0	1851	Bucksport, Me.	Machias, Me.	G. M. Vose.	
22317	H. Q. T. V.	Sch.	1	2	Susan Ross.....	108	98	79.3	24.9	7.4	1844	do.	St. George, Me.	G. W. Rawley.	
22435	H. Q. V. D.	Sch.	1	2	S. Hale.....	125	118	89.6	26.5	8.5	1864	Taunton, Mass.	Fall River, Mass.	George L. Coleman	
22437	H. Q. V. G.	Sch.	1	2	Sally W. Ponder.....	107	102	86.5	25.4	8.4	1853	Milton, Del.	do.	E. F. Lincoln.	
22508	H. Q. W. N.	Sch.	1	2	Sarah S. Tyler.....	108	150	100.0	22.7	7.0	1866	Hartford, Conn.	Baltimore, Md.	Oliver P. Roberts.	
22605	H. R. B. G.	Bk.	1	2	Swallow.....	326	310	118.6	28.3	17.0	1856	Fairhaven, Mass.	New Bedford, Mass.	N. P. Soule.	
22636	H. R. C. M.	Sch.	1	2	Sarah Mills.....	152	146	98.2	27.2	8.0	1855	Port Jefferson, N. Y.	Deer Isle, Me.	G. P. Johnson.	
22742	H. R. D. B.	Sch.	1	2	Snow Flake.....	108	157	98.0	28.3	8.7	1856	Newburg, N. Y.	Portland, Me.	James W. Parker.	
22844	H. R. J. S.	Bk.	1	2	Seminole.....	1,442	1,322	198.5	41.0	17.3	1865	Myatic River, Conn.	Pt. Townsend, Wash.	Chas. L. Deany.	
22932	H. R. K. N.	Sch.	1	2	St. Croix.....	234	180	112.0	28.5	9.3	1866	Calais, Me.	Boston, Mass.	D. S. Emery.	
22937	H. R. K. P.	Sch.	1	2	Senator Grimes.....	124	101	92.0	24.2	8.8	1866	Perry, Me.	Calais, Me.	J. G. Muirchie.	
22972	H. R. L. Q.	Sch.	1	2	Samuel H. Sharp.....	236	207	114.4	28.9	8.8	1862	Mauricetown, N. J.	New York, N. Y.	Henry P. Ilavosa.	
22976	H. R. L. W.	Sch.	1	2	Samuel Castner, jr.....	239	200	118.8	29.3	10.8	1863	Milford, Del.	Philadelphia, Pa.	E. G. Taulana.	
22977	H. R. M. R.	Sch.	1	2	Sallie B.....	298	256	116.5	30.0	8.9	1861	Philadelphia, Pa.	Boston, Mass.	L. H. Higgins.	
23000	H. P. M. Q.	St. p.	1	0	Tolchester.....	671	543	211.7	29.0	8.0	1866	Chester, Pa.	New York, N. Y.	J. L. Gwyer, sea.	
24178	H. R. Q. N.	Sch.	1	2	Thomas Borden.....	209	171	105.0	28.0	8.0	1860	Dartmouth, Mass.	Fall River, Mass.	R. P. Reynolds.	
24267	H. R. S. W.	Sch.	1	2	T. Townner.....	197	182	97.0	25.5	10.4	1866	New Haven, Conn.	New York, N. Y.	Joseph B. Bartram.	
24338	H. R. T. P.	Sch.	1	2	Theresa.....	1,017	1,012	162.9	35.8	24.6	1864	Richmond, Me.	do.	Charles J. Tice.	
24359	H. R. V. M.	St. p.	0	1	T. V. Arrowsmith.....	627	424	201.0	28.5	8.7	1860	Keyport, N. J.	Washington, D. C.	C. W. Sullivan.	
24422	H. R. W. K.	Sch.	1	2	Thomas Clyde.....	320	290	130.0	29.8	8.8	1867	Milford, Del.	Richmond, Va.	D. O. Rulivan.	
24449	H. S. B. D.	St. a.	2	2	Pequot.....	1,360	946	219.0	35.0	16.8	1864	New York, N. Y.	Providence, R. I.	Providence & Steepleton S. S. Co.	
24451	H. S. B. G.	Bg.	1	2	Tanner.....	291	278	129.0	29.7	11.7	1856	Smithtown, N. Y.	San Francisco, Cal.	John Braunon.	
25032	H. S. B. Q.	Sch.	1	2	Urbana.....	195	109	83.3	24.9	7.5	1843	Stonington, Conn.	Port Jefferson, N. Y.	B. V. Tyler.	
25542	H. S. D. G.	Sch.	1	2	Victory.....	112	106	86.8	24.8	8.1	1854	Friendship, Me.	Ellsworth, Me.	Fred M. Blaisdell.	
26005	H. S. J. L.	Sch.	1	2	Wm. A. Grosier.....	116	111	91.6	22.5	8.9	1865	Kennebunk, Me.	Provincetown, Mass.	A. A. Dunham.	
26129	H. S. J. K.	Sch.	1	2	William Butman.....	109	103	57.8	24.4	8.1	1861	Searsport, Me.	New York, N. Y.	John E. Koney.	
26477	H. S. P. R.	Sch.	1	2	Hamilton Fish.....	1,608	1,507	290.0	60.0	19.0	1856	Waldboro, Me.	do.	Lewis Lufkinbank.	
116690	H. S. P. T.	St. a.	5	2	St. Louis.....	11,629	5,503	535.5	63.0	26.8	1865	Philadelphia, Pa.	do.	International Navigation Co.	
26649	H. S. T. N.	Sch.	1	2	Robert McClintock.....	154	125	98.0	26.7	7.4	1858	Norwalk, Conn.	Baltimore, Md.	J. F. Langhammer.	
28028	H. S. W. M.	Sch.	1	2	Zampa.....	144	124	92.2	25.8	8.3	1864	East Machias, Me.	Machias, Me.	Edward Small.	
1153	H. T. R. N.	Sch.	1	2	Ada Ames.....	199	163	102.2	27.0	9.4	1860	Rockland, Me.	Rockland, Me.	A. J. Bird.	
1165	H. T. C. G.	Sch.	1	2	Arago.....	185	178	103.0	27.0	9.0	1860	Coco Bay, Oreg.	San Francisco, Cal.	The Lynde & Hough Co.	
2505	H. T. J. Q.	Sch.	2	2	George Berry.....	265	251	108.8	27.4	12.3	1868	Westbrook, Me.	Rockland, Me.	C. A. Crockett.	
8241	H. T. L. V.	Sch.	1	2	Charlie and Willie.....	123	117	88.9	24.6	8.3	1849	Damariscotta, Me.	do.	F. Cobb.	
5251	H. T. L. W.	Sch.	1	2	Catawamteak.....	148	119	88.0	22.8	8.8	1864	Rockland, Me.	do.	I. L. Snow.	
5278	H. T. M. L.	St. p.	1	0	City of Lawrence.....	1,678	1,251	243.0	62.5	11.8	1867	Wilmington, Del.	New London, Conn.	Nor. & N. Y. Tra. Co.	
5321	H. T. N. K.	Sch.	2	2	Chalmette.....	843	798	154.8	33.0	21.5	1865	Freeport, Me.	New York, N. Y.	Coastwise S. S. Co.	
7893	H. T. R. D.	Sch.	1	2	Enterprise.....	189	180	100.6	31.5	9.0	1863	Coco Bay, Oreg.	San Francisco, Cal.	G. W. Kneass.	
7991	H. T. R. F.	Sch.	1	2	Eclipse.....	223	221	120.8	29.3	9.3	1852	New York, N. Y.	Seattle, Wash.	La Conner Trading & Trana Co.	
8046	H. T. S. J.	Bkn.	1	2	Leslie D.....	361	268	112.0	22.0	14.8	1862	Searsport, Me.	San Francisco, Cal.	Inghor Jurgensen.	
8120	H. T. W. M.	Sch.	1	2	E. Arcularius.....	99	94	79.0	22.0	8.3	1851	St. Thomaston, Me.	Rockland, Me.	I. Snow.	
8144	H. T. W. Q.	Sch.	1	2	Era.....	134	127	98.8	25.0	8.9	1847	Boston, Mass.	New Bedford, Mass.	Charles T. Luca.	
8147	H. T. W. R.	Sch.	1	2	Ellen M. Baxter.....	216	205	121.8	25.2	9.7	1861	Wellington Sq., C. W.	Boston, Mass.	J. H. Filtner.	
9576	H. V. B. D.	Sch.	1	2	F. Nelson.....	129	128	84.0	24.0	8.0	1851	Warren, Me.	St. George, Me.	G. W. Rawley.	
10721	H. V. D. W.	Sch.	2	2	Grace Webster.....	337	287	118.9	29.2	12.4	1867	Portland, Me.	Bucksport, Me.	E. E. Harvey.	
10778	H. V. G. K.	Sch.	1	2	Golden Rule.....	106	100	99.0	24.0	7.0	1847	York, Me.	Calais, Me.	George W. Rawley.	
11594	H. V. G. M.	St. a.	1	0	Holmdel.....	570	353	161.4	32.7	8.4	1866	Keyport, N. J.	New York, N. Y.	The Keyport, M. J. Trans. Co.	
11621	H. V. G. S.	Sch.	1	2	Hyena.....	114	95	90.0	25.8	8.0	1851	St. George, Me.	St. George, Me.	H. Q. Boardman.	
11696	H. V. K. Q.	Sch.	1	2	Meocosta.....	242	199	109.4	27.4	10.5	1864	Bangor, Me.	Boston, Mass.	Daniel S. Emery.	
12000	H. V. Q. L.	Sch.	1	2	Jeane Hart, 2nd.....	255	212	117.0	24.9	10.2	1866	Waldoboro, Me.	Calais, Me.	E. B. Todd.	
17319	H. W. C. Q.	Sch.	2	2	Moonteam.....	675	641	149.0	31.9	20.9	1859	Searsport, Me.	Providence, R. I.	Pembroy Coal Co.	
17337	H. W. D. B.	St. p.	1	0	Matteawan.....	774	634	206.0	27.8	10.0	1862	Keyport, N. J.	New York, N. Y.	J. H. Starin.	
17961	H. W. D. Q.	Bg.	1	2	M. C. Haskell.....	361	309	114.0	28.0	11.8	1866	Rockland, Me.	Rockland, Me.	R. K. Snow.	

SEAGOING VESSELS, ARRANGED IN THE ORDER OF SIGNAL LETTERS—Continued.

Official No.	Signal letters.	Rig.	Decks.	Masts.	Name of vessel.	Gross tonnage.	Net tonnage.	Length.			Depth.	When built.	Where built.	Home port (where permanent document issued).	Name of managing or principal owner.
								Feet.	Feet.	Feet.					
17365	H. W. D. R.	Sch.	1	2	Maggie Mulvey.....	266	252	114.4	28.9	10.8	1864	Waldoboro, Me.	Belfast, Me.	C. H. Handlett.	
17369	H. W. D. T.	Sch.	1	2	Mabel Hall.....	170	143	55.5	25.0	8.5	1864	Addison, Me.	Rockland, Me.	Joshua Barton.	
17384	H. W. F. J.	Bks.	1	2	Monitor.....	335	223	137.0	28.0	9.3	1867	San Francisco, Cal.	San Francisco, Cal.	J. A. Johnson.	
17488	H. W. J. L.	Sch.	1	2	Mary Whitridge.....	877	834	168.9	34.7	21.5	1858	Baltimore, Md.	Boston, Mass.	Garfield & Proctor Coal Co.	
18440	H. W. L. T.	Sch.	1	2	Nautilus.....	135	127	51.7	22.3	8.3	1859	Thomaston, Me.	Rockland, Me.	Estate of N. A. Farwell.	
19142	H. W. M. Q.	Bk.	1	2	Oakland.....	524	483	150.8	34.5	12.3	1845	Bath, Me.	Seattle, Wash.	A. O. Nelson.	
19144	H. W. M. R.	Sch.	1	2	Orient.....	312	296	124.0	30.2	10.9	1865	Brunswick, Me.	San Francisco, Cal.	B. H. Tietjen.	
21805	H. W. Q. L.	Sch.	1	2	Robert P. King.....	119	113	50.0	22.0	7.8	1847	Philadelphia, Pa.	Plymouth, Mass.	P. J. Hall.	
21615	H. W. Q. R.	Sch.	1	2	Red Jacket.....	118	110	52.3	27.4	7.7	1860	Camden, Me.	Rockland, Me.	Irs B. Ellma.	
24517	J. K. C. L.	Sch.	1	2	Telumah.....	230	218	110.3	28.1	10.1	1868	Damariscotta, Me.	Bangor, Me.	A. E. Fernald.	
24440	J. H. D. K.	Bk.	2	3	Theobald.....	281	932	177.0	34.8	23.3	1861	Richmond, Me.	Seattle, Wash.	La Conner Trading & Trans. Co.	
25703	J. B. F. D.	Bk.	1	2	Vilette.....	616	568	155.7	34.0	13.0	1865	Bath, Me.	San Francisco, Cal.	J. P. Clark.	
26702	J. B. F. T.	Sch.	1	2	Win. Slater.....	221	210	111.0	27.5	9.8	1866	Thomaston, Me.	Belfast, Me.	P. C. Pondleton.	
26787	J. K. H. P.	Sch.	2	3	Woodside.....	594	564	142.3	31.1	11.7	1868	Cumberland, Me.	New York, N. Y.	The Western National Bank.	
18290	J. B. M. G.	Sch.	1	2	L. S. Levering.....	298	242	119.5	29.5	9.4	1855	Wilmington, Del.	Somers Point, N. J.	J. A. Mitchell.	
21780	J. H. M. R.	Sch.	1	2	R. and R. Corson.....	233	213	110.4	29.0	8.5	1866	do	Crisfield, Md.	A. J. Lawson.	
22343	J. H. M. W.	Sch.	1	2	R. B. Wheeler.....	240	206	118.0	30.0	9.4	1846	do	Baltimore, Md.	S. B. Manta.	
8677	J. H. N. H.	Sch.	1	2	Florence L. Lockwood.....	289	231	103.0	29.5	9.6	1867	Norwalk, Conn.	Norfolk, Va.	T. C. Tilley.	
17588	J. B. N. S.	Sch.	1	2	Matilda Brooks.....	340	290	119.9	31.0	9.5	1867	Port Jefferson, N. Y.	New York, N. Y.	W. P. Richardson.	
1378	J. B. P. C.	Bk.	2	3	Alaska.....	340	283	122.2	28.9	10.9	1867	Mattapoisett, Mass.	San Francisco, Cal.	B. Cogan.	
1879	J. K. P. D.	Bk.	2	3	Andrew Hicks.....	303	287	111.3	27.1	15.7	1867	Fairhaven, Mass.	do	San Francisco Whaling Co.	
5280	J. B. P. N.	Bk.	2	3	Charles W. Morgan.....	313	294	105.0	27.7	17.0	1841	New Bedford, Mass.	New Bedford, Mass.	J. & W. R. Wing.	
11747	J. B. R. K. M.	Sch.	1	2	Hortensia.....	178	152	104.5	28.1	8.9	1868	East Machias, Me.	Machias, Me.	E. I. White.	
11794	J. B. R. T.	Sch.	1	2	H. T. Hedges.....	230	227	104.7	28.1	8.1	1868	Wilmington, Del.	Bristol, R. I.	W. H. Crawley.	
14182	J. B. S. W.	Bk.	2	3	Kathleen.....	205	195	104.0	25.2	12.5	1844	Philadelphia, Pa.	New Bedford, Mass.	J. & W. R. Wing.	
17564	J. B. T. Q.	Sch.	1	2	Mary Augusta.....	198	175	104.0	27.4	11.0	1867	Ellsworth, Me.	Ellsworth, Me.	J. M. Higgins.	
17586	J. B. T. V.	Sch.	1	2	Mary Stewart.....	220	218	111.0	27.4	10.3	1856	Bangor, Me.	Bangor, Me.	P. McConville.	
18493	J. B. V. C.	Bk.	2	3	Northern Light.....	384	368	125.4	30.3	17.9	1851	Rochester, Mass.	San Francisco, Cal.	L. D. Barker & Co.	
18475	J. B. V. H.	St. p.	1	0	Narragansett.....	1,633	1,246	283.0	40.0	18.0	1866	New York, N. Y.	Providence, R. I.	David S. Babcock.	
19165	J. B. V. P.	Sch.	1	0	Otranto.....	105	99	79.7	21.3	8.3	1839	Surry, Me.	Ellsworth, Me.	C. E. Boyle.	
22349	J. B. V. W.	Sch.	1	2	Shore Line.....	491	472	177.4	33.3	12.1	1858	Mystic, Conn.	Stonington, Conn.	Robert Palmer.	
22380	J. B. W. G.	Bk.	2	3	Sunbeam.....	255	242	108.4	27.3	15.2	1856	Rochester, Mass.	New Bedford, Mass.	J. & W. R. Wing.	
19034	J. C. D. T.	Sch.	1	2	George H. Mills.....	395	283	117.0	31.0	9.0	1867	Port Jefferson, N. Y.	Thomaston, Me.	Washburn Bros.	
24506	J. C. F. M.	Sch.	1	2	Theo. W. H. White.....	219	159	114.0	28.0	9.2	1867	Tuckerton, N. J.	Bath, Me.	South Gardiner Lumber Co.	
11797	J. C. G. T.	Sch.	1	2	Henry J. Raymond.....	180	180	112.0	29.5	9.0	1864	Newburg, N. Y.	Norfolk, Va.	C. K. Knowlton.	
1425	J. C. F. Q.	Bk.	2	3	Agate.....	626	595	145.1	31.3	18.5	1868	Newburyport, Mass.	San Francisco, Cal.	E. M. Conolly.	
17826	J. C. H. P.	Sch.	1	2	Mary E. Graham.....	306	186	113.3	28.1	6.4	1867	Milford, Del.	Norfolk, Va.	The Greenleaf-Johnson Lumber Co.	
13780	J. C. K. B.	Sch.	1	2	J. R. VanDusen.....	222	177	115.2	29.4	10.5	1867	Delphi Creek, Md.	New York, N. Y.	Daniel T. Gilmartin.	
1443	J. C. K. V.	Sch.	1	2	Addie Fuller.....	217	187	104.4	28.7	9.7	1867	Thomaston, Me.	Machias, Me.	C. A. Small.	
25367	J. C. L. W.	Sbp.	2	3	Yosemite.....	1,183	1,040	183.0	37.2	23.5	1868	Portsmouth, N. H.	Seattle, Wash.	White Star Trans. Co.	
3456	J. C. M. V.	St. p.	2	2	Clinton.....	1,167	717	240.0	34.5	18.2	1862	Wilmington, Del.	New Orleans, La.	Morgan's L. & Tex. R. R. & S. S. Co.	
18247	J. C. M. W.	St. p.	1	0	Louise.....	1,022	716	231.7	33.0	8.8	1864	do	Baltimore, Md.	Tolchester Beach Impvmt. Co.	
17681	J. C. N. B.	St. p.	2	2	Morpan.....	694	637	218.0	32.1	16.8	1865	do	New Orleans, La.	Morgan's L. & Tex. R. R. & S. S. Co.	
18812	J. C. P. K.	Sch.	1	2	J. M. Morales.....	177	168	97.5	27.0	8.0	1867	Rucksport, Me.	Bangor, Me.	T. F. Cassidy.	
15341	J. C. T. S.	Sbp.	2	3	Louis Walsh.....	1,556	1,432	187.4	40.0	17.1	1861	Belfast, Me.	San Francisco, Cal.	Geo. E. Plummer.	
17325	J. C. V. B.	Sch.	1	2	Mindoro.....	908	963	167.0	35.0	22.5	1864	Boston, Mass.	New York, N. Y.	Daniel McWilliams.	
17639	J. C. V. H.	Sch.	2	3	Mystic Belle.....	741	701	150.7	33.0	21.1	1867	Milford, Mass.	do	Conatwise S. S. Co.	
12254	J. D. B. S.	Sch.	1	2	Irene R. Meeservey.....	244	223	114.0	29.0	10.0	1866	Waldoboro, Me.	St. George, Me.	A. K. Meeservey.	
17689	J. D. C. H.	Sch.	1	2	Merrill C. Hart.....	191	182	97.9	26.7	9.8	1866	Bristol, Me.	do	K. Hays.	
22429	J. D. C. L.	Bg.	2	2	Sullivan.....	344	294	114.5	29.5	15.2	1866	Gouldsboro, Me.	Boston, Mass.	Daniel S. Emery.	
11821	J. D. G. F.	Sch.	1	2	Honrietta Simmons.....	228	217	112.4	28.7	8.1	1845	Leesburg, N. J.	Portland, Me.	James W. Parker.	
11824	J. D. G. W.	Sch.	1	2	Howard A. Hunt.....	328	321	118.5	29.7	9.0	1867	Mauricetown, N. J.	New York, N. Y.	Wm. P. Richardson.	
18828	J. D. K. N.	Sch.	1	2	John Cadwallader.....	187	139	91.0	26.4	8.1	1853	Tuckahoe, N. J.	Bath, Me.	The M. G. Shaw Lumber Co.	
11777	J. D. L. T.	Sch.	1	2	Helean G. King.....	147	126	68.0	25.3	9.0	1867	Calais, Me.	Calais, Me.	A. H. Newber.	
12827	J. D. N. K.	Sch.	1	2	John J. Ward.....	295	280	127.0	30.2	10.1	1867	East Newark, N. J.	New York, N. Y.	A. J. Newbury.	
21782	J. D. P. O.	Sch.	2	3	Bath Shaw.....	385	341	126.2	30.5	10.9	1867	Milville, N. J.	do	R. P. Trundy.	
12865	J. D. Q. N.	Sch.	1	2	James Young.....	261	225	110.8	29.5	10.3	1866	Thomaston, Me.	Thomaston, Me.	George Elliott.	
17749	J. D. Q. R.	Sch.	1	2	Mary E. Pennell.....	251	220	110.0	28.1	11.2	1868	Harrington, Me.	Machias, Me.	G. H. Frye.	
6538	J. D. R. H.	Sbp.	1	0	Dashing Wave.....	1,054	641	181.8	38.0	21.3	1853	Portsmouth, N. H.	Tacoma, Wash.	J. A. Stewart.	
6281	J. D. S. P.	St. p.	1	0	Elizabeth.....	1,679	828	215.0	35.3	12.7	1867	Brooklyn, N. Y.	New York, N. Y.	S. Knox, sec.	
6282	J. D. S. P.	St. p.	1	0	Electra.....	845	939	168.0	34.8	21.9	1868	Boston, Mass.	San Francisco, Cal.	Alaska Phrs. Ass'n.	
6283	J. D. T. N.	Bk.	2	2	Electra.....	465	256	127.0	30.8	18.3	1867	Port Jefferson, N. Y.	New York, N. Y.	Henry P. Havens.	
6732	J. D. V. B.	Sch.	2	3	Florence Shay.....	465	288	123.0	30.5	18.9	1867	North Bend, Oreg.	San Francisco, Cal.	A. M. Simpson.	
17726	J. D. V. M.	Sch.	1	2	Melancthon.....	298	266	123.0	30.5	18.9	1867	do	do	do	

SEAGOING VESSELS, ARRANGED IN THE ORDER OF SIGNAL LETTERS—Continued.

Official No.	Signal letters.	Rig.	Decks.	Masts.	Name of vessel.	Gross tonnage.	Net tonnage.	Length.	Breadth.	Depth.	When built.	Where built.	Home port (where permanent document issues).	Name of managing or principal owner.
23489	J. D. W. P.	Sch.	2	3	Sarah C. Smith	297	250	118.5	28.5	13.0	1868	Chester, Pa.	Boston, Mass.	G. T. Wood.
23490	J. F. B. H.	Sch.	1	2	Susan Stetson	149	133	89.2	26.1	8.2	1867	Danverscott, Me.	Bucksport, Me.	N. H. Powers.
24046	J. F. B. P.	Shp.	2	3	Two Brothers	1,382	1,263	197.0	37.8	24.8	1868	Farmingdale, Me.	San Francisco, Cal.	A. B. Blair.
1501	J. F. B. V.	Sch.	1	2	Alaska	173	164	102.0	26.1	9.1	1867	East Machias, Me.	Machias, Me.	E. I. White.
8322	J. F. O. R.	Sch.	1	2	Expounder	685	651	171.0	37.0	15.7	1854	Charlestown, Mass.	Providence, R. I.	Peter Croegan.
23225	J. F. H. C.	Sch.	1	2	Sardinian	124	118	82.5	20.0	8.4	1859	Harrington, Me.	Rockland, Me.	A. J. Bird.
19232	J. F. H. R.	Sch.	1	2	Opsey	159	139	96.2	27.5	8.4	1867	Addison, Me.	Machias, Me.	Fred B. Small.
26903	J. F. L. V.	Sch.	1	2	Webster Bernard	119	112	87.8	22.9	8.1	1868	Bucksport, Me.	Bangor, Me.	Henry Lord.
6566	J. F. M. K.	Hg.	1	2	D. A. Small	150	135	115.3	29.5	8.1	1867	Provincetown, Mass.	Providence, R. I.	Arthur Weedon.
15449	J. F. M. P.	Sch.	1	2	L. Q. C. Wishart	237	152	105.0	28.2	10.0	1868	Greenwich, N. J.	New York, N. Y.	Henry P. Havena.
1618	J. F. N. H.	Sch.	1	2	Abbie Ingalls	180	165	148.0	31.0	10.0	1867	Machias, Me.	Boston, Mass.	Ann Tower.
11897	J. F. P. O.	Sch.	2	3	Henry A. Litchfield	593	565	148.0	28.7	18.9	1866	Rockland, Me.	Norfolk, Va.	Gov. F. Hudson.
15446	J. F. P. V.	Sch.	1	2	Lizzie Carr	296	272	114.3	29.7	10.9	1866	Thomaston, Me.	Thomaston, Me.	T. W. Dunn.
23568	J. F. Q. B.	Sch.	1	3	Samuel D. Carlston	850	774	158.0	34.3	21.0	1868	Camden, Me.	New York, N. Y.	Burlee Dry Deck Co.
24683	J. F. Q. H.	Bk.	2	3	Top Gallant	1,280	1,105	187.5	33.5	23.5	1863	East Boston, Mass.	San Francisco, Cal.	The Port Blakeley Mill Co.
20221	J. F. Q. M.	Bk.	2	3	Prussia	1,212	1,131	184.2	33.5	23.0	1868	Bath, Me.	do	do.
21611	J. F. Q. T.	Sch.	2	3	Ringleader	1,193	1,145	185.0	37.0	23.9	1868	Boston, Mass.	New York, N. Y.	Conatwae S. S. Co.
18554	J. F. R. L.	Bk.	2	3	Nicolas Theyer	584	555	138.9	31.0	19.3	1868	Thomaston, Me.	San Francisco, Cal.	Alaska Pkrs. Assn.
8390	J. F. R. P.	Sch.	2	3	Ernestine	421	409	126.2	28.0	16.4	1868	Yarmouth, Me.	Wicasset, Me.	A. M. Jewett.
8392	J. F. S. M.	Sch.	1	3	Electa Bailey	344	299	118.0	31.1	8.2	1869	Petersburg, N. J.	Bangor, Me.	H. Lord.
23672	J. F. T. S.	Bk.	1	3	Samos	395	375	132.5	29.6	11.0	1908	Boston, Mass.	Boston, Mass.	T. L. Mayo.
26992	J. F. V. K.	Sch.	1	2	William A. Merrill	109	103	84.0	27.0	7.2	1868	Elizabethport, N. J.	New York, N. Y.	E. E. Hackett.
8436	J. F. V. K.	Sch.	1	3	Eureka	295	232	124.3	23.0	10.8	1868	Humboldt Bay, Cal.	San Francisco, Cal.	Charles Nelson.
23684	J. F. W. C.	Sch.	2	3	Sovereign of the Seas	1,438	1,351	199.3	41.0	22.9	1906	Boston, Mass.	New York, N. Y.	Lewis Luckenbach.
23683	J. F. W. D.	Bk.	2	3	Sonoma	1,063	997	177.8	38.2	22.4	1868	Chelsea, Mass.	San Francisco, Cal.	Andrew Anderson.
11934	J. G. B. F.	Sch.	1	2	Henry	139	122	90.4	28.0	8.9	1866	Addison, Me.	Machias, Me.	H. W. Coffin.
11935	J. G. B. L.	Shp.	2	3	Highlander	1,352	1,296	199.9	33.8	24.0	1869	Boston, Mass.	Perth Amboy, N. J.	T. J. Scully.
8600	J. G. C. S.	St. a.	2	3	S. Pizzatti	1,026	659	200.0	34.0	20.0	1869	New York, N. Y.	New York, N. Y.	Bellus Royal Mail Central American S. S. Co.
24786	J. G. D. B.	Sch.	2	4	Tabor	1,244	1,182	200.0	34.5	21.7	1869	Bath, Me.	Pensacola, Fla.	E. E. Saunders.
23721	J. G. H. K.	Sch.	1	2	Sarah A. Reed	158	112	109.0	26.0	8.0	1868	Calais, Me.	Calais, Me.	H. Q. Boardman.
18385	J. G. H. M.	Bka.	1	3	Northwest	515	489	147.0	36.6	13.9	1868	Port Madison, Wash.	San Francisco, Cal.	J. F. Clark.
8196	J. G. K. M.	Sch.	1	2	Elle Brown	164	156	101.5	26.3	8.9	1869	East Machias, Me.	Machias, Me.	D. J. Sawyer.
83007	J. G. L. C.	Shp.	2	3	Great Admiral	1,575	1,401	214.2	40.3	25.2	1869	Boston, Mass.	New York, N. Y.	Edward R. Sterling.
20296	J. G. L. T.	St. p.	1	0	Plainfield	1,051	901	212.5	35.3	12.9	1869	Brooklyn, N. Y.	do	Namuel Knox, sec.
75091	J. G. L. V.	Shp.	2	3	John C. Potter	1,244	1,165	199.0	36.7	24.0	1869	Searsport, Me.	San Francisco, Cal.	James Tyson.
9649	J. G. M. R.	Sch.	1	2	Fannie F. Hall	88	80	88.0	25.3	6.9	1867	Stockton, Me.	Bucksport, Me.	F. P. Hutchinson.
80044	J. G. M. D.	Sch.	1	2	William Rice	133	105	81.2	24.5	7.5	1869	Bath, Me.	Rockland, Me.	E. A. Butler.
24784	J. G. M. V.	Sch.	1	2	Traveler	172	125	104.0	28.0	7.9	1869	Knox, Conn.	Hartford, Conn.	Est. David Frayne.
23746	J. G. N. B.	Sch.	1	2	Sparrow	197	187	119.5	28.5	8.7	1869	Oakland, Cal.	Eureka, Cal.	John Vance-Millie.
2681	J. G. P. S.	Sch.	1	3	Belle Halliday	356	327	126.9	30.0	9.6	1869	Camden, N. J.	Philadelphia, Pa.	The Atlantic and Pacific Co.
21893	J. G. Q. F.	Sch.	1	3	Rhoda Holmes	295	280	128.0	32.0	10.1	1869	Coopers Point, N. J.	Perth Amboy, N. J.	John F. Holmes.
96032	J. G. K. B.	Sch.	1	2	Mary Ann McCann	178	160	101.8	27.4	8.7	1869	Bangor, Me.	Bangor, Me.	T. F. Cassidy.
24790	J. G. R. M.	Bk.	1	3	Tidal Wave	906	498	161.5	37.2	13.7	1869	Port Madison, Wash.	Tacoma, Wash.	Chas. E. Hill.
13618	J. G. R. Q.	Bkn.	1	3	Jane A. Faulkenburg	310	295	131.0	28.6	11.6	1864	New Bedford, Mass.	Seattle, Wash.	Seattle-Yukon Trans. Co.
23777	J. G. S. D.	Sch.	1	2	Sea Bird	187	163	100.8	28.4	8.1	1869	Tuckahoe, N. J.	Boston, Mass.	Charles F. Bunker.
9872	J. G. S. K.	Sch.	1	2	Francois Allyn	111	105	68.4	22.3	8.5	1869	Duxbury, Mass.	New Bedford, Mass.	Charles T. Luce.
21900	J. G. S. E.	Bk.	2	3	Richard Hill	965	919	175.3	32.7	22.5	1859	Portsmouth, N. H.	Pt. Townsend, Wash.	I. B. Libby.
90055	J. G. S. T.	Sch.	1	2	Morancy	198	159	105.3	29.3	9.0	1866	Sullivan, Me.	Boston, Mass.	Joseph Bennett.
21901	J. G. T. N.	Sch.	1	3	Rebecca W. Huddell	250	210	125.0	30.0	7.4	1869	Camden, N. J.	do	David W. Simpson.
1612	J. G. V. K.	Sch.	2	3	Ann Louisa Lockwood	328	296	123.2	29.1	15.7	1869	Norwalk, Conn.	New York, N. Y.	Jan. A. Townsend.
5752	J. G. V. L.	Sch.	1	2	C. E. Wood	230	224	110.6	29.6	9.2	1867	Dennisville, N. J.	Boston, Mass.	Benj. D. Wood.
75146	J. G. V. M.	Sch.	2	3	J. K. Manning	297	226	111.9	29.2	9.7	1869	do	Glooucester, Mass.	Samuel G. Pool.
75149	J. G. V. W.	Sch.	1	2	Jennie Thelia	148	139	91.0	29.5	8.2	1869	Davenport Ldg., Cal.	San Francisco, Cal.	Henry Smith.
90067	J. G. W. D.	Sch.	1	2	Margaret	117	111	82.7	27.4	7.5	1869	Cherryfield, Me.	Machias, Me.	G. E. Campbell.
15612	J. G. W. H.	Sch.	2	3	Lucy W. Snow	315	299	112.6	28.7	14.0	1869	Rockland, Me.	Rockland, Me.	C. A. Crockett.
9690	J. G. W. L.	Sch.	1	2	Manchester and London	176	167	104.6	27.9	8.5	1869	Hartford, Conn.	Albany, N. Y.	Geo. E. Cole.
85045	J. G. W. M.	Sch.	2	3	Georgetta Lawrence	315	290	122.6	31.7	15.1	1869	Brookhaven, N. Y.	New York, N. Y.	S. C. Evans.
1822	J. H. R. D.	Bk.	2	3	Alexander McNeill	1,122	1,048	177.4	34.3	22.4	1869	Waldoboro, Me.	San Francisco, Cal.	James Brown.
15617	J. H. R. M.	Sch.	1	2	Lucy Hammond	153	126	98.5	28.3	8.4	1869	East Machias, Me.	Edgartown, Mass.	Edward C. Lord.
95007	J. H. B. W.	Sch.	1	2	Henry Whitney	146	139	98.2	25.8	8.6	1869	Brookville, Me.	Bucksport, Me.	Frank H. Arrey.
95008	J. H. C. K.	Bkn.	1	3	Hancock	413	348	121.8	29.6	11.6	1869	Bucksport, Me.	Boston, Mass.	Daniel S. Emery.
23798	J. H. C. N.	Sch.	1	3	S. S. Hudson	429	406	127.1	30.0	10.2	1869	Mays Landing, N. J.	Somers Point, N. J.	Daniel F. Vaughn.
8564	J. H. C. Q.	Sch.	1	2	Emma Green	189	180	108.4	28.7	8.5	1869	Bangor, Me.	Bangor, Me.	Henry Lord.
23801	J. H. D. G.	Shp.	3	3	St. Nicholas	1,798	1,687	208.9	42.8	19.9	1869	Bath, Me.	Camden, N. J.	G. G. Grant.
90079	J. H. D. L.	Shp.	1	1	M. M. Hamilton	111	105	84.8	28.2	7.2	1869	Harpwell, Me.	Portland, Me.	J. F. Hamilton.
1852	J. H. D. R.	Sch.	1	2	Anthony Barton	150	151	111.2	22.2	7.6	1869	Bristol, Pa.	Scottington, Conn.	D. H. Taft.
8574	J. H. F. B.	Bk.	2	3	Ella	654	563	149.5	32.1	17.2	1869	Wentbrook, Me.	Philadelphia, Pa.	C. D. Averb.
80084	J. H. F. W.	Sch.	1	3	Web-Foot	361	243	148.5	31.0	18.8	1869	Coon Bay, Oreg.	San Francisco, Cal.	C. M. Simpson.
23179	J. H. G. V.	Bk.	2	3	Undanted	1,766	1,647	207.3	41.1	19.3	1869	Bath, Me.	do	W. A. Book.

SEAGOING VESSELS, ARRANGED IN THE ORDER OF SIGNAL LETTERS—Continued.

Official No.	Signal letters.	Rig.	Decks.	Masts.	Name of vessel.	Gross tonnage.	Net tonnage.	Length.	Breadth.	Depth.	When built.	Where built.	Home port (where permanent document issued).	Name of managing or principal owner.
								Feet.	Feet.	Feet.				
2101	J. H. K. G.	Sch.	1	3	R. F. Hart	245	328	128.1	30.5	10.3	1869	St. George, Me.	Boston, Mass.	T. H. Conant Co.
85065	J. H. L. C.	Sch.	1	3	Glory of the Seas	2,192	1,839	240.2	44.1	20.0	1869	East Boston, Mass.	do	Joshua Freeman.
85066	J. H. L. N.	Sch.	1	3	Magnolia	111	106	92.0	27.0	6.4	1869	Talbot County, Md.	Shieldsboro, Md.	H. Lienhard.
85067	J. H. M. C.	Sch.	1	1	R. M. Sawyer	131	124	94.0	28.2	7.0	1869	Jouesport, Me.	Calais, Me.	Chas. F. Hutchins.
85068	J. H. M. G.	Bk.	2	3	Coloma	852	741	168.0	35.9	20.0	1869	Warren, R. I.	San Francisco, Cal.	C. A. Houper.
85069	J. H. M. K.	Bk.	2	3	Empire	1,131	1,018	183.5	35.6	23.4	1870	Kennebunk Port, Me.	do	August Krebs.
85070	J. H. M. N.	Bg.	2	3	Caroline Gray	378	280	115.7	26.8	14.1	1869	Rockland, Me.	Rockland, Me.	R. K. Snow.
24816	J. H. M. S.	Sch.	1	3	Thomas III	327	94	77.4	27.5	8.3	1847	Thomaston, Me.	do	Farrand, Spear & Co.
5401	J. H. N. K.	Sch.	1	3	Carrie E. Pickering	277	238	126.0	26.2	10.2	1869	Bangor, Me.	Deer Isle, Me.	F. A. Haskell.
18312	J. H. N. W.	Sch.	1	3	O. M. Marrett	164	155	98.0	26.0	9.0	1869	Boothbay, Me.	Rockland, Me.	J. C. Perry.
24833	J. H. O. B.	Sch.	1	3	Thomas Howard	50	48	79.2	20.0	7.0	1870	Philadelphia, Pa.	Calais, Me.	Wm. B. Haskell.
24834	J. H. O. N.	Sch.	1	3	Sandy Hook	108	101	89.4	22.0	7.3	1870	East Haddam, Conn.	New London, Conn.	Phillip C. Dunford.
90470	J. H. Q. V.	Bk.	2	3	Merom	1,204	1,134	178.2	37.0	23.0	1870	Phippsburg, Me.	San Francisco, Cal.	Alaska Pkrs. Ass'n.
22449	J. H. R. L.	Bk.	2	3	St. Mary	708	679	154.0	32.1	20.3	1869	Eastport, Me.	New York, N. Y.	Silas Fish.
8618	J. H. R. M.	Sch.	1	3	Eugene Borda	207	177	107.2	29.7	8.0	1870	Tuckahoe, N. J.	Rockland, Me.	C. E. Bicknell.
1403	J. H. R. P.	Sch.	2	3	Agenor	1,487	1,413	202.3	39.0	24.2	1870	Boston, Mass.	Boston, Mass.	R. B. Williams.
86037	J. H. S. B.	Sch.	1	3	Heracles	758	737	200.4	37.0	13.5	1870	Chester, Pa.	Philadelphia, Pa.	Reading Company.
23453	J. H. S. T.	Sch.	1	3	Sarah Wood	273	258	110.0	29.9	9.0	1870	Camden, N. J.	do	Franklin Smith.
78194	J. H. S. T.	Sch.	1	3	Jessie M. Haddell	279	265	122.0	32.0	10.3	1870	Tuckerton, N. J.	do	E. L. Hanson.
86176	J. H. V. Q.	Sch.	2	3	Mattie A. Franklin	523	468	143.2	32.1	15.8	1870	Bath, Me.	Boston, Mass.	R. A. Atwood.
1932	J. H. W. M.	Sch.	1	3	A. K. Woodward	99	94	87.0	24.5	7.4	1869	Ellsworth, Me.	Ellsworth, Me.	Sunnell L. Lord.
4661	J. H. W. V.	Sch.	1	3	E. H. King	106	89	85.9	24.0	7.8	1869	Trenton, Me.	Eastport, Me.	Thomas H. Holmes.
78112	J. H. W. V.	Sch.	1	3	J. M. Kennedy	120	114	87.5	25.4	7.3	1869	Ellsworth, Me.	Ellsworth, Me.	A. K. Woodward.
15490	J. K. B. C.	Sch.	1	3	Lavolta	204	173	104.0	24.0	11.4	1870	do	do	J. W. Higgins.
49146	J. K. R. D.	Sch.	1	3	Winslow Morse	111	105	82.9	26.4	7.2	1870	Bath, Me.	Bangor, Me.	Geo. W. Crockett.
27085	J. K. C. V.	Sch.	1	3	Ludwig	743	740	150.0	23.4	22.4	1870	do	Pensacola, Fla.	E. M. Saunders.
40155	J. K. C. H.	Sch.	1	3	Weeley Abbott	144	137	93.0	27.0	8.5	1870	Ellsworth, Me.	Ellsworth, Me.	J. K. Higgins.
86054	J. K. C. P.	Sch.	1	3	Helen Haabronck	229	200	130.0	32.5	10.7	1870	East Haven, Conn.	New York, N. Y.	Ezra Super.
86055	J. K. D. P.	Sch.	1	3	Harry C. Shepherd	373	303	108.6	29.8	8.7	1870	Mays Landing, N. J.	Somers Point, N. J.	Joseph Scull.
85103	J. K. D. Q.	Sch.	2	3	George Skoldald	1,313	1,275	187.2	38.2	23.9	1870	Brunswick, Me.	San Francisco, Cal.	Alaska Pkrs. Ass'n.
23900	J. K. D. V.	Sch.	1	2	Samuel C. Hart	258	245	112.7	29.3	8.7	1870	Bath, Me.	Iber Isle, Me.	A. K. Warren.
20365	J. K. F. C.	Sch.	1	3	P. J. Carleton	865	838	170.4	35.0	21.7	1870	Camden, Me.	New York, N. Y.	Coastwise S. & Co.
8678	J. K. F. D.	Bk.	2	3	Essex	862	876	161.4	32.2	19.1	1870	Newburyport, Mass.	New Haven, Conn.	E. G. Stoddard.
78253	J. K. G. T.	Sch.	1	3	John S. Gilmore	117	111	87.9	27.2	7.1	1870	Mays Landing, N. J.	do	John Heatta.
12492	J. K. G. V.	Sch.	2	3	Irene Orleton	386	367	121.2	29.4	12.0	1870	Newcastle, Me.	Bangor, Me.	E. M. Trim.
18707	J. K. H. B.	Sch.	1	3	Lizzie Cochran	183	174	108.0	27.3	8.8	1870	Brewer, Me.	Machias, Me.	W. F. Mansfield.
86236	J. K. L. P.	Sch.	1	3	Mary Lee Newton	112	92	89.5	25.1	8.0	1868	Perry, Me.	Calais, Me.	F. A. Pike.
23922	J. K. L. S.	Sch.	1	2	Spartel	132	126	91.0	27.0	7.6	1868	Pembroke, Me.	Eastport, Me.	W. T. Hobart.
24853	J. K. L. W.	Sch.	1	2	T. W. Allan	113	95	83.9	26.1	7.5	1870	Dennysville, Me.	do	N. S. Allen.
1874	J. K. M. O.	Bkn.	1	3	Amelia	207	238	153.0	30.7	10.8	1870	Cove Bay, Oreg.	Pt. Townsend, Wash.	J. A. Campbell.
7745	J. K. M. L.	Sch.	1	3	Rensselaer T. Biggs	163	155	92.0	24.0	8.0	1870	Milton, Del.	Portsmouth, N. H.	H. W. Anderson.
86040	J. K. M. Q.	Sch.	1	3	Ella Francis	153	145	91.5	26.1	7.9	1870	Mount Desert, Me.	Rockland, Me.	G. I. Farrand.
86173	J. K. M. C.	St. p.	2	3	Whitney	1,337	767	225.5	35.0	17.1	1871	Wilmington, Del.	New Orleans, La.	Morgan's La. & Tex. R. R. & S. S. Co.
1891	J. K. P. F.	Bk.	2	3	Alden Beane	842	812	164.5	35.3	20.3	1871	Bath, Me.	San Francisco, Cal.	Sprackles Bros.
86084	J. K. P. M.	Bk.	2	3	Harvester	784	716	158.6	32.7	19.0	1871	Newburyport, Mass.	do	Hume Brothers and Hume Salmon Packers.
22016	J. K. E. C.	Sch.	1	2	Silas McLoon	122	116	81.0	24.2	7.8	1871	Rockland, Me.	Rockport, Me.	P. C. Merrill.
9619	J. K. E. D.	Sch.	1	2	Fennie and Edith	99	94	87.5	25.1	7.1	1871	Belfast, Me.	Mt. Desert Ferry, Me.	Howard Mayo.
18159	J. K. E. L.	Sch.	1	3	Omaha	118	110	89.2	25.3	8.2	1871	Hancock, Me.	Hucksport, Me.	N. H. Powers.
22042	J. K. E. V.	Sch.	1	2	Samuel L. Russell	193	184	79.0	25.0	7.0	1869	Leesburg, N. J.	Norfolk, Va.	R. W. Hadgins.
85101	J. K. E. M.	Bk.	2	3	Harry Morse	1,263	1,241	198.2	37.5	22.8	1871	Bath, Me.	San Francisco, Cal.	Geo. Plummer.
75313	J. K. E. B.	Sch.	2	3	John F. Kraus	548	487	140.0	32.0	16.0	1871	East Boston, Mass.	Boston, Mass.	R. R. Freeman.
86292	J. K. E. V.	Sch.	1	3	Maud Mallock	116	97	87.5	25.5	7.9	1869	Perry, Me.	Calais, Me.	H. Q. Boardman.
40201	J. K. E. D.	St. a.	2	3	Isaac	1,416	968	231.0	37.8	14.2	1871	Wilmington, Del.	Baltimore, Md.	M. and M. Trans. Co.
18084	J. K. T. G.	Sch.	2	3	Nancy Pendleton	1,435	1,377	198.0	39.2	24.0	1871	Belfast, Me.	New York, N. Y.	Lewis Luckenbach.
23060	J. K. T. H.	Sch.	1	3	Samuel Hart	210	175	104.0	29.3	9.0	1871	Waldoboro, Me.	Thomaston, Me.	Johns Bros.
56339	J. K. T. V.	Sch.	2	3	Calvin P. Harris	485	408	138.5	32.2	15.2	1871	Bath, Me.	Marblehead, Mass.	A. S. Higgins.
76134	J. K. V. F.	Sch.	1	3	Joseph J. Pharo	261	248	126.0	32.1	10.2	1867	Allowaystown, N. J.	New York, N. Y.	Fred Buse.
86042	J. K. V. P.	Sch.	1	3	Marion E. Rockhill	264	270	119.9	28.7	9.0	1867	Tuckerton, N. J.	Tuckerton, N. J.	John H. Cramer.
18723	J. K. V. M.	Sch.	1	3	L. L. Hamlin	147	140	105.0	28.0	8.5	1871	Calais, Me.	Cold Spring, N. Y.	James M. Vailor.
18756	J. K. W. F.	Bg.	1	3	L. F. Mansson	412	357	122.0	36.4	15.2	1871	East Machias, Me.	New York, N. Y.	Chas. A. Watts.
56418	J. K. W. M.	Sch.	2	3	Columbia	671	1,327	208.0	40.0	24.0	1871	Bath, Me.	San Francisco, Cal.	A. Anderson.
86049	J. K. W. N.	Sch.	1	3	C. R. Flint	206	252	130.2	28.7	8.0	1871	do	New York, N. Y.	C. W. Crane & Co.
18782	J. K. W. E.	Sch.	1	3	Leila	216	183	106.2	26.8	8.0	1871	do	Philadelphia, Pa.	The North American Wrecking Co.
15769	J. L. B. C.	Sch.	1	3	Leona	100	85	88.0	24.9	8.0	1871	Essex, Mass.	Rockport, Me.	P. J. Carleton.
180014	J. L. B. D.	Sch.	2	3	Island City	423	384	127.2	28.0	15.0	1871	East Boston, Mass.	Philadelphia, Pa.	John L. Mills.
85108	J. L. B. P.	Sch.	1	3	Henry D. May	278	264	121.0	29.1	11.0	1871	Milford, Del.	do	Henry D. May.
165043	J. L. B. P.	Sch.	1	3	Annie Bliss	234	275	125.7	36.1	11.2	1871	Thomaston, Me.	New York, N. Y.	Albert Day.
73337	J. L. C. D.	Sch.	1	2	J. G. Fell	185	158	108.4	22.5	8.2	1871	Dennysville, N. J.	Port Abney, N. J.	Joseph D. Rankin.
73338	J. L. C. F.	Sch.	1	3	Jessie Middleton	252	239	122.0	36.0	11.3	1871	Bridgeport, N. J.	Philadelphia, Pa.	E. S. Bartlett.
85108	J. L. C. K.	Sch.	1	3	George W. Whitford	180	182	102.0	24.2	12.0	1871	Kennebunk, Me.	St. Augustine, Fla.	John W. Myers.
86153	J. L. C. M.	Sch.	1	3	Carrie C. Miles	106	101	88.8	25.2	8.1	1871	East Boston, Mass.	Rockland, Me.	N. F. Cobb.
9607	J. L. F. D.	Sch.	2	3	F. H. Oulserne	228	367	131.0	31.0	12.7	1871	Newburyport, Mass.	Boston, Mass.	Harrington, King & Co.

SEAGOING VESSELS, ARRANGED IN THE ORDER OF SIGNAL LETTERS—Continued.

Official No.	Signal letters.	Rigs.	Decks.	Masts.	Name of vessel.	Gross tonnage.	Net tonnage.	Length.			Depth.	When built.	Where built.	Home port (where permanent document issued).	Name of managing or principal owner.
								Feet.	Feet.	Feet.					
115013	J. L. G. G.	Sch.	1	2	Sarah L. Davis	173	105	108.0	25.0	8.2	1871	Belfast, Me	Belfast, Me	R. W. Pottershall.	
95125	J. L. G. F.	Sch.	2	3	Hamilton	1,229	1,119	184.8	37.4	24.4	1871	Kennebunk, Me	New York, N. Y. ..	Lewis Lockwood.	
80232	J. L. G. M.	Sch.	1	3	Wm. D. Hilton	324	308	124.5	32.3	11.1	1871	Bath, Me	Providence, R. I. ..	J. H. Cady.	
75351	J. L. G. N.	Sch.	1	2	James B. Anderson ..	163	135	101.0	27.6	6.2	1871	Frederica, Del	Baltimore, Md	J. S. McPherson & Co.	
85189	J. L. H. W.	St. a.	2	2	George W. Clyde	1,248	1,514	256.0	35.0	19.2	1872	Philadelphia, Pa. ..	New York, N. Y. ..	The Clyde S. S. Co.	
85191	J. L. K. F.	Sch.	1	2	Gotonia	198	148	119.0	32.6	8.6	1872	Cooe Bay, Oregon ..	San Francisco, Cal. ..	A. M. Simpson.	
19350	J. L. K. N.	St. a.	2	2	Old Dominion	2,222	1,775	255.5	42.5	20.0	1872	Wilmington, Del ..	New York, N. Y. ..	Joy St. Shp. Co.	
105114	J. L. K. P.	Sch.	2	3	Alfred W. Fiske	395	375	136.3	32.1	14.2	1872	Bath, Me	Dennis, Mass	J. E. Kelley.	
8814	J. L. M. R.	Sch.	1	3	Elwood Burton	394	344	124.0	31.7	11.7	1872	Bath, Me	Dennis, Mass	W. C. Crane & Co.	
80283	J. L. M. S.	Sch.	2	3	William Mason	405	388	144.0	33.5	14.0	1872	Wilmington, Del ..	Dennis, Mass	O. L. Crowell.	
80297	J. L. M. V.	Sch.	1	3	Witch Hazel	251	238	118.2	32.1	8.1	1872	Bath, Me	Providence, R. I. ..	W. C. Green.	
110040	J. L. M. W.	Sch.	1	3	Rebecca M. Smith	318	265	116.3	31.4	9.3	1872	Camden, N. J.	Philadelphia, Pa. ..	Franklin Smith.	
85198	J. L. N. H.	Sch.	1	3	George B. Ferguson ..	144	137	98.4	26.7	7.7	1872	Belfast, Me	Bangor, Me	C. A. Harbour.	
115054	J. L. N. M.	Sch.	2	3	Silver Spray	124	95	77.1	23.3	10.0	1872	Danvers, Me	Rockland, Me	W. O. Abbott.	
8734	J. L. P. F.	Sch.	1	3	Douglas Haynes	172	165	104.2	28.4	7.7	1872	Bath, Me	Bath, Me	J. M. Haynes.	
125040	J. L. P. S.	St. a.	2	2	City of San Antonio ..	1,604	1,204	228.0	36.6	20.2	1872	Chester, Pa.	New York, N. Y. ..	New York & Cuba Mail S. S. Co.	
105150	J. L. O. R.	Sch.	1	3	Alma	173	140	102.7	28.5	8.0	1872	East Machias, Me ..	Machias, Me	Walter F. Small.	
110050	J. L. O. C.	Sch.	1	3	Roger Drury	360	307	129.2	32.0	11.4	1872	East Boston, Mass ..	Boston, Mass	H. C. Hall.	
75399	J. L. O. F.	Sch.	1	3	John D. Page	397	377	127.0	31.5	9.8	1872	Camden, N. J.	Bridgeton, N. J.	Abel C. Haley.	
105153	J. L. O. K.	Sch.	1	2	A. Hayford	153	145	102.0	27.8	7.5	1872	Belfast, Me	Belfast, Me	George F. Ryan.	
115094	J. L. O. M.	Shp.	2	3	Sea Witch	1,290	1,172	197.0	37.8	24.2	1872	East Boston, Mass ..	Boston, Mass	Ed. Lawrence.	
80813	J. L. O. P.	Sch.	1	2	Elvina	148	140	98.0	29.7	8.2	1872	Humboldt, Cal.	San Francisco, Cal. ..	Canpar Lumber Co.	
80275	J. L. O. R.	Sch.	2	3	William D. Marvel	454	398	139.1	33.7	14.0	1872	Wilmington, Del ..	Fall River, Mass ..	D. O. Keefe.	
15836	J. L. Q. W.	Sch.	1	2	Lillie O. Wells	174	165	100.0	28.2	8.1	1872	Stony Brook, N. Y. ..	Port Jefferson, N. Y. ..	Charles N. Wells.	
85214	J. L. R. B.	St. p.	2	2	Guano	908	576	231.0	33.2	16.8	1872	Wilmington, Del ..	New Orleans, La. ..	Morgan's L. & T. Co.	
75411	J. L. R. K.	Sch.	1	3	John R. Halladay	306	312	134.0	32.5	12.1	1872 do	New York, N. Y. ..	G. E. Hammond.	
120031	J. L. R. P.	Sch.	1	3	Francis Schubert	217	208	104.2	31.2	8.0	1872	Mays Landing, N. J. ..	Boston, Mass	Thomas G. Starkey.	
75414	J. L. R. S.	Sch.	2	3	Navarino	338	279	122.0	30.2	12.7	1872	East Boston, Mass do	D. S. Emery.	
125048	J. L. K. T.	Sch.	1	2	Clara E. Rogers	144	137	97.0	28.6	8.2	1872	Jonesport, Me	Machias, Me	D. J. Sawyer.	
18726	J. L. S. C.	St. a.	2	2	New Orleans	1,564	1,017	208.0	33.0	24.4	1872	Wilmington, Del ..	Baltimore, Md	The M. & M. Trans. Co.	
90416	J. L. S. D.	Sch.	1	2	Mary F. Pike	125	97	81.0	28.6	7.8	1872	Perry, Me	Eastport, Me	Eben A. Holmea.	
8839	J. L. S. H.	Sch.	1	3	Eliza A. Scribner	308	250	128.4	30.0	8.2	1872	Milford, Del	Philadelphia, Pa. ..	S. H. Dodd.	
105104	J. L. S. M.	Sch.	1	2	Adam Bowley	113	106	88.4	28.0	7.2	1872	Ellsworth, Me	Castine, Me	I. F. Hutchinson.	
115075	J. L. S. R.	Sch.	1	2	Silver Hoels	124	103	87.4	25.7	7.5	1872	Tremont, Me	Rockland, Me	W. T. Cobb.	
80416	J. L. T. G.	Sch.	1	2	Ella Proceay	177	154	96.4	27.2	8.7	1872	Thomaston, Me	Thomaston, Me	W. G. Washburn.	
80285	J. L. T. S.	Sch.	1	3	William Jones	311	294	129.2	36.0	10.5	1872	East Boston, Mass ..	New York, N. Y. ..	C. W. Crane & Co.	
125101	J. L. V. H.	Sch.	1	3	C. C. Lane	321	305	130.0	32.0	11.9	1872	East Haven, Conn ..	New Haven, Conn ..	F. W. Benedict.	
23502	J. L. V. C.	Sch.	1	2	Sarah Quinn	118	108	98.0	27.7	7.3	1890	Tuckerton, N. J.	Cold Spring, N. Y. ..	L. W. Valentine.	
95198	J. L. V. Q.	Sch.	2	3	Harry L. Whiton	481	487	194.7	32.7	18.0	1872	Duxbury, Mass	Boston, Mass	I. B. Rich.	
19378	J. L. V. K.	St. a.	2	2	Ohio	1,480	1,073	242.0	43.0	24.0	1872	Philadelphia, Pa. ..	New York, N. Y. ..	International Nav. Co.	
120076	J. L. W. K.	Sch.	1	2	Fred. C. Holden	137	113	96.8	27.2	7.9	1872	Tremont, Me	Calais, Me	Geo. W. Lord.	
105225	J. L. W. N.	Sch.	2	3	Anna E. Krans	693	586	158.7	34.1	17.2	1872	Bath, Me	Boston, Mass	L. B. Rich.	
18758	J. M. B. C.	Sch.	1	2	Nellie Grant	120	122	93.8	26.2	8.0	1872	Ellsworth, Me	Ellsworth, Me	J. F. Whitcomb.	
80336	J. M. B. H.	Sch.	1	3	William L. Elkins	241	229	121.4	31.0	8.4	1872	Dennisville, N. J.	Boston, Mass	Joseph Bennett.	
105235	J. M. B. P.	St. a.	3	3	Acapulco	1,573	1,769	300.0	46.0	20.0	1872	Wilmington, Del ..	New York, N. Y. ..	Panama R. R. Co.	
85255	J. M. B. V.	Sch.	1	2	George C. A. Travers ..	132	125	100.4	27.0	8.0	1872	Baltimore, Md	Baltimore, Md	R. H. Mitchell.	
115154	J. M. C. D.	Sch.	1	3	Silver Spray	194	163	101.7	28.5	8.5	1872	Addison, Me	Machias, Me	E. I. White.	
105238	J. M. C. F.	Sch.	1	3	Annie E. Lewis	310	205	117.0	28.7	9.1	1872	Bucksport, Me	Bangor, Me	Naval Stearns.	
15900	J. M. C. K.	Sch.	1	3	Leonora	115	100	84.0	26.0	7.5	1872	Ellsworth, Me	Ellsworth, Me	John F. Whitcomb.	
27583	J. M. C. P.	Sch.	1	2	Yreka	120	114	87.0	25.5	7.3	1872	Columbia Falls, Me. do	Do.	
80341	J. M. C. R.	Sch.	3	3	W. S. Jordan	373	354	126.5	32.6	14.5	1872	Newburyport, Mass ..	Dennis, Mass	E. K. Crowell.	
105245	J. M. D. G.	Sch.	1	3	Addie Jordan	376	357	122.3	31.6	9.5	1872	Saco, Me	Saco, Me	A. G. Prentiss.	
115160	J. M. D. H.	Sch.	1	3	Seth W. Smith	198	187	114.0	29.2	9.3	1872	Calais, Me	Calais, Me	J. G. Murchie.	
105247	J. M. D. W.	Sch.	1	3	A. P. Emerson	243	231	124.0	30.2	9.5	1872	Belfast, Me	New York, N. Y. ..	C. W. Crane & Co.	
95211	J. M. F. B.	Bk.	3	3	Herbert Black	573	496	146.6	31.2	18.0	1872	Searesport, Me	Boston, Mass	Wm. H. Blanchard.	
105248	J. M. F. D.	Sch.	2	3	Annie M. Allen	450	429	139.2	32.0	14.2	1872	Kennebunk, Me do	M. A. Craft.	
19380	J. M. F. R.	Sch.	1	2	Odell	141	134	97.2	28.2	7.5	1872	Bowdoinham, Me do	Edmund Bridge.	
85265	J. M. F. V.	Sch.	1	3	G. M. Brainerd	242	196	111.4	29.4	9.4	1872	Belfast, Me	Rockland, Me	A. W. Butler.	
75428	J. M. G. H.	Sch.	1	2	John C. Cottingham ..	226	190	111.0	28.5	8.0	1872	Camden, N. J.	Boston, Mass	C. P. Linn.	
110067	J. M. G. P.	Sch.	1	3	Rival	129	123	82.2	28.6	7.7	1872	Phillipsburg, Me	Bath, Me	J. V. Minot.	
120044	J. M. G. R.	Sch.	1	3	Flora Condos	220	210	122.0	29.2	9.2	1872	Belfast, Me	Belfast, Me	J. G. Brook.	
75430	J. M. H. F.	Sch.	1	3	John McGinuis	130	104	98.2	22.2	8.2	1872	Laurel, Del	Baltimore, Md	Peter Hallaway.	
8867	J. M. H. G.	Sch.	2	3	Karl P. Mason	655	463	145.0	34.2	15.2	1872	Kennebunk, Me	Providence, R. I. ..	John H. Cady.	
86227	J. M. H. L.	Sch.	1	3	Georgie D. Lond	175	147	108.0	28.1	8.3	1872	Waldoboro, Me	Machias, Me	W. G. Sanborn.	
75433	J. M. H. N.	Sch.	1	3	J. S. Lamprey	306	259	120.0	31.0	12.0	1872	Solon, Mass	Thomaston, Me	F. W. Russell.	
8752	J. M. H. Q.	Bk.	2	2	Daisy	489	382	122.0	31.6	17.1	1872	Brookhaven, N. Y. ..	New York, N. Y. ..	John Swan.	
34924	J. M. H. T.	Sch.	1	3	Three Sisters	362	275	124.0	29.6	11.1	1872	Milford, Del	Boston, Mass	James C. Price.	
125075	J. M. K. C.	Bk.	2	2	Corrollton	1,450	1,352	192.2	39.6	24.0	1872	Bath, Me	San Francisco, Cal. ..	H. E. Jones.	
115091	J. M. K. L.	Sch.	1	2	Stephen Bennett	243	190	128.5	30.1	8.5	1872	Camden, Me	Boston, Mass	Robert Glass.	
105189	J. M. L. S.	Sch.	1	3	Abby K. Bentley	286	229	123.5	32.0	9.7	1872	Hartford, Conn	Providence, R. I. ..	W. L. Prouton.	
2834	J. M. N. F.	Sch.	1	3	Bella Russell	222	194	118.0	29.5	8.0	1872	Leesburg, N. J.	Bridgeton, N. J.	John Russell.	
115090	J. M. N. H.	Sch.	1	2	Serena Thayer	206	195	124.8	29.0	8.6	1872	Pt. Discovery, Wash. ..	San Francisco, Cal. ..	Chas. Nelson.	

SEAGOING VESSELS, ARRANGED IN THE ORDER OF SIGNAL LETTERS—Continued.

Official No.	Signal letters	Rig.	Decks	Masts	Name of vessel	Gross tonnage	Net tonnage	Length	Breadth	Depth	When built	Where built	Home port (where permanent document issued)	Name of managing or principal owner
								Feet	Feet	Feet				
20425	J. M. N. Q.	Sch.	1	2	Post Boy	171	162	103.0	27.0	8.8	1872	Bucksport, Me.	Bucksport, Me.	C. P. Emerson.
155077	J. M. N. Y.	Bk.	2	3	Carondelet	1,438	1,262	202.0	66.8	24.0	1872	New Castle, Me.	St. Townsend, Wash	P. S. Com' Co.
110075	J. M. P. C.	Sch.	1	2	R. S. Graham	341	324	128.5	38.8	8.1	1871	Milford, Del.	New Bedford, Mass	T. C. Allen.
2636	J. M. P. D.	Sch.	1	2	R. I. Hazard	372	372	131.8	31.1	8.4	1872	Port Jefferson, N. Y.	Port Jefferson, N. Y.	William R. Dayton.
95167	J. M. Q. H.	Sch.	1	2	Harry B. Diverly	175	166	110.3	23.0	8.0	1873	Dennisville, N. J.	Bridgeton, N. J.	Herbert Carroll
90456	J. M. Q. L.	Sch.	2	3	Maud	398	349	127.0	29.2	13.0	1872	Machiasport, Me.	Salem, Mass	H. W. Woodbury.
20428	J. M. Q. L.	St. a.	4	6	Penneytonis	8,313	2,567	343.0	43.0	24.9	1873	Philadelphia, Pa.	New York, N. Y.	Intern'l Nav. Co.
115117	J. M. R. H.	Sch.	1	2	Sarah Potter	359	340	129.2	32.0	12.0	1873	East Boston, Mass.	do	Walter R. Redman.
125093	J. M. R. K.	Sch.	2	3	Colin C. Baker	410	399	132.5	31.6	14.7	1873	Bath, Me.	Boston, Mass	B. K. Baker.
116066	J. M. R. W.	St. a.	3	3	Richmond	1,447	1,101	208.0	33.0	21.6	1873	Wilmington, Del.	New York, N. Y.	Old Dom. S. S. Co.
95185	J. M. S. G.	Sch.	1	2	Hattie Weston	103	98	83.0	23.1	8.4	1873	East Boston, Mass.	Provincetown, Mass	F. R. Chapman.
115132	J. M. S. H.	Sch.	1	2	Stephen J. Watts	105	99	84.0	25.6	7.3	1873	Jonesport, Me.	Machias, Me.	W. F. Mansfield.
125080	J. M. S. K.	St. a.	3	3	Colon	2,685	1,843	292.0	40.0	20.9	1873	Chester, Pa.	New York, N. Y.	Pa. Mail St. Shp. Co.
100082	J. M. S. L.	Sch.	1	2	Ira D. Sturgis	235	223	118.2	30.0	8.8	1873	Bath, Me.	do	Henry P. Havens.
110068	J. M. T. B.	Bk.	2	3	Rebecca Cruwell	586	491	144.6	32.0	16.8	1873	Boston, Mass.	Boston, Mass	Chas. L. Davenport.
95270	J. M. T. D.	Sch.	1	2	George D. Perry	124	109	89.4	24.2	8.3	1873	Machias, Me.	Machias, Me.	J. A. Ritta.
95771	J. M. T. H.	Sch.	2	2	George R. Vreeland	323	348	129.2	33.5	10.0	1873	West Haven, Conn.	New York, N. Y.	C. G. Emlicott.
100080	J. M. T. K.	St. a.	4	2	Jadans	2,435	2,861	343.0	43.0	24.9	1873	Philadelphia, Pa.	do	Intern'l Nav. Co.
9017	J. M. T. N.	Sch.	1	2	Emma McAdam	168	145	101.0	27.4	8.6	1872	Calais, Me.	Calais, Me.	G. W. Lord.
90510	J. M. V. D.	Bk.	2	3	Martha Davis	870	779	163.2	33.7	21.0	1873	East Boston, Mass.	San Francisco, Cal.	Martha Davis Co.
110100	J. M. V. P.	Sch.	1	2	Rebecca Shepherd	411	390	128.0	32.0	8.7	1873	Milford, Del.	Philadelphia, Pa.	S. S. Bartlett.
95216	J. M. V. K.	Sch.	1	2	Hattie McQ. Buck	222	198	115.5	28.8	10.2	1873	Bucksport, Me.	Bangor, Me.	F. W. Ayer.
11622	J. M. V. P.	Sch.	1	2	Lea R. Storer	250	218	114.8	29.6	10.2	1873	Waldoboro, Me.	Shieldsboro, Mass	C. H. Bruce.
115170	J. M. V. R.	Sch.	2	3	S. C. Tryon	423	378	140.0	32.0	14.7	1873	Greenport, N. Y.	Boston, Mass	Cyrus Baker.
106263	J. M. W. D.	Sch.	1	2	Annie Gus	99	94	87.5	24.0	7.8	1871	Pembroke, Me.	Calais, Me.	H. Q. Boardman.
125143	J. M. W. P.	Sch.	1	2	Charles W. Alcott	296	291	137.2	36.0	9.0	1873	Greenport, N. Y.	New York, N. Y.	Charles W. Alcott.
95219	J. M. W. G.	Sch.	1	2	Henry P. Hallock	138	131	96.0	27.8	8.8	1873	R. Norwalk, Conn.	Fall River, Mass	S. L. Tisdale.
75837	J. M. W. K.	St. p.	1	0	Jane Moseley	500	463	300.0	32.0	11.7	1873	Brooklyn, N. Y.	Baltimore, Md.	The Jane Moseley St. Bt. Co.
90510	J. N. B. D.	Sch.	1	2	Maria S.	105	99	81.0	26.0	7.8	1873	Dennisville, Me.	Eastport, Me.	Nelson S. Allen.
9537	J. N. B. K.	Bk.	2	3	Edmund Phinney	751	656	158.5	32.0	18.7	1873	Deering, Me.	Portland, Me.	Jacob S. Winslow.
103372	J. N. B. L.	Sch.	1	2	A. W. Ellis	190	169	104.0	29.0	8.3	1873	Belfast, Me.	Belfast, Me.	E. D. Ryder.
105273	J. N. B. P.	Sch.	1	2	Annie P. Chase	256	227	121.6	32.4	10.9	1873	Alna, Me.	Bangor, Me.	F. W. Ayer.
90137	J. N. B. V.	Sch.	1	2	Grace Davis	401	352	127.7	31.1	11.8	1873	Yarmouth, Me.	Portland, Me.	F. H. Jordan.
113400	J. N. C. F.	Sch.	1	2	Nellie E. Ludlam	237	199	112.7	30.3	8.3	1873	Goshen, N. J.	Boston, Mass	Stetson, Cutler & Co.
75832	J. N. C. M.	Sch.	1	2	John Douglass	180	159	105.9	28.4	8.5	1873	Bucksport, Me.	Bangor, Me.	C. A. Harbour.
125182	J. N. C. V.	Bk.	1	3	Celina	877	548	152.7	32.7	14.6	1873	Deering, Me.	New York, N. Y.	John D. Steeman.
100080	J. N. F. C.	Shp.	2	3	Invincible	1,480	1,365	202.4	40.3	24.0	1873	Bath, Me.	San Francisco, Cal.	Port Blakeley Mill Co.
9046	J. N. F. G.	Sch.	2	3	Ella M. Storer	449	426	135.7	32.0	14.0	1873	Waldoboro, Me.	Boston, Mass	Frank Harrington.
14280	J. N. F. L.	St. a.	2	2	Kadakerboker	1,642	1,130	263.5	32.5	22.0	1873	Wilmington, Del.	New York, N. Y.	Crumwell S. S. Co.
125167	J. N. F. R.	Bk.	1	3	Clara E. McIlvrey	492	432	128.0	30.3	11.4	1872	Seabrook, Me.	Boston, Mass	L. C. Hewson.
95355	J. N. G. C.	Sch.	1	2	George W. Anderson	294	199	115.4	32.3	8.0	1873	Newburg, N. Y.	Richmond, Mass	George L. Currie.
115200	J. N. G. S.	Sch.	2	3	Sunlight	367	349	122.5	32.0	8.7	1873	East Haven, Conn.	New York, N. Y.	A. G. Wilbert, Jr.
18779	J. N. G. V.	Sch.	1	2	Nellie F. Sawyer	284	241	121.4	31.7	10.0	1873	Brunswick, Me.	Portland, Me.	P. S. Nickerson.
20457	J. N. H. T.	Bk.	1	3	Portland	493	468	161.0	35.5	12.6	1872	Coon Bay, Oreg.	San Francisco, Cal.	J. F. Clark.
25303	J. N. H. W.	Sch.	1	2	Ulrica R. Smith	125	118	90.0	28.2	7.8	1872	Jonesboro, Me.	Machias, Me.	A. E. Nash.
105390	J. N. K. L.	Sch.	1	2	Andrew Nebinger	293	261	127.0	32.9	8.7	1873	Milford, Del.	Bangor, Me.	F. W. Ayer.
105391	J. N. K. P.	Sch.	2	3	Antelope	1,306	1,250	198.3	37.3	34.0	1873	Belfast, Me.	Boston, Mass	W. F. Humphrey
95292	J. N. K. T.	Sch.	1	2	Georgis	250	233	122.0	30.4	12.5	1873	Harrington, Me.	Chicago, Ill.	James R. Warner.
105303	J. N. L. F.	Bk.	2	3	Allice Reed	873	802	163.0	34.0	20.5	1873	Waldoboro, Me.	New York, N. Y.	S. H. Fish.
75647	J. N. L. G.	Sch.	2	3	John Proctor	468	458	144.0	32.0	18.6	1872	do	Boston, Mass	C. & J. F. Baker.
95220	J. N. L. R.	Sch.	1	2	Hattie E. King	288	272	118.0	28.8	8.0	1873	Calais, Me.	New York, N. Y.	Wm. H. Redman.
2878	J. N. L. V.	Sch.	1	2	Briggadier	310	234	115.2	29.1	8.7	1873	Stockton, Me.	Brockland, Me.	T. W. Hinchley.
115210	J. N. M. C.	Sch.	2	3	Sumner R. Mead	1,035	963	183.0	35.2	22.2	1873	Damariscotta, Me.	Providence, R. I.	Pomeroy Coal Co.
15041	J. N. M. T.	Bk.	2	3	Louisiana	1,426	1,343	202.4	40.0	24.4	1875	Bath, Me.	San Francisco, Cal.	Jones Sheenfeld.
17700	J. N. M. V.	Sch.	1	2	Nellie F.	105	100	98.5	22.5	8.1	1873	East Machias, Me.	Machias, Me.	A. K. Ames.
125184	J. N. M. W.	Sch.	1	2	Carrie Belle	274	260	120.2	29.5	10.1	1873	Kennebunk Pt., Me.	New York, N. Y.	G. W. Crano & Co.
105313	J. N. P. B.	Sch.	1	2	Amelia Horn	113	107	94.2	22.9	8.0	1873	Laurel, Del.	Baltimore, Md.	T. H. Hooper.
2877	J. N. P. P.	Sch.	1	2	B. L. Eaton	171	137	102.0	27.5	8.0	1873	Calais, Me.	Calais, Me.	G. W. Lord.
9061	J. N. P. G.	Sch.	1	2	Ernest T. Lee	173	139	104.0	27.5	8.0	1873	do	do	do
75674	J. N. P. H.	Sch.	2	3	Alabama	1,427	1,302	243.2	39.0	18.2	1873	Wilmington, Del.	New York, N. Y.	C. W. Munson.
125187	J. N. P. M.	Bk.	2	3	C. C. Sweeney	822	370	125.5	32.5	17.4	1873	Harrington, Me.	do	David Miller.
95245	J. N. P. R.	Sch.	2	3	Henry L. Gregg	465	470	131.0	32.0	18.0	1873	Columbia Falls, Me.	Peasack, Fla.	E. E. Saunders.
15043	J. N. P. S.	Bk.	2	3	Lillian	620	546	136.0	32.0	23.0	1873	Harrington, Me.	New York, N. Y.	William Weston.
105318	J. N. P. V.	Sch.	1	2	Abel W. Parker	269	148	116.1	32.2	7.9	1873	Boothbay, Me.	Nantucket, Mass	Henry R. Snow.
6790	J. N. Q. B.	Sch.	2	3	D. M. Anthony	656	482	164.7	34.4	15.5	1873	Fall River, Mass	Boston, Mass	Cyrus Baker.
105112	J. N. Q. F.	Sch.	1	2	Katie G. Robinson	290	256	116.4	29.0	9.3	1873	Mays Landing, N. J.	Somers Point, N. J.	Phillip M. Whenton.
125191	J. N. Q. H.	Sch.	1	2	Fred. Jackson	291	265	114.8	28.7	9.0	1873	Deering, Me.	Boston, Mass	L. C. Hewson.
110143	J. N. R. C.	Sch.	1	2	Charley Bucki	272	204	121.0	30.1	9.5	1873	Belfast, Me.	Machias, Me.	G. T. Jenkins.
90251	J. N. R. L.	Sch.	1	2	Rebecca J. Moulton	889	836	143.0	32.5	16.1	1873	East Boston, Mass.	Boston, Mass	J. H. Conant Co.
18782	J. N. R. Q.	Sch.	1	2	Henry H. Pitts	329	192	105.0	28.5	8.0	1873	Rondout, N. Y.	New York, N. Y.	C. C. Webman.
18782	J. N. R. S.	Sch.	1	2	Nellie	142	134	108.0	28.0	7.1	1873	Dorchester Co., Md.	Baltimore, Md.	O. P. Roberts.
18040	J. N. S. F.	Sch.	1	2	Levi Hart	497	363	128.4	31.6	11.7	1873	St. George, Me.	New York, N. Y.	F. S. Pendleton.

SEAGOING VESSELS, ARRANGED IN THE ORDER OF SIGNAL LETTERS—Continued.

Official No.	Signal letters.	Rig.	Decks.	Masts.	Name of vessel.	Gross tonnage.	Net tonnage.	Length.			Where built.	Home port (where permanent document issues).	Name of managing or principal owner.	
								Feet.	Feet.	Feet.				
8964	J. N. S. M.	Sch.	2	2	Ellen M. Golder	651	572	152.5	26.0	17.1	1873	Bath, Me.	Boston, Mass.	Samuel R. Crowell
125204	J. N. T. P.	St. a.	2	2	City of Panama	1,499	1,048	250.0	36.0	20.3	1873	Chester, Pa.	New York, N. Y.	Pac. Mail S. N. Co.
8069	J. N. T. G.	Bkn.	2	2	R. S. Powell	577	558	147.0	26.7	15.0	1874	Tottenville, N. Y.	do	John McCormick
120114	J. N. T. H.	Sch.	1	1	Frank Leaming	257	206	120.0	32.0	8.0	1873	Dennville, N. J.	Philadelphia, Pa.	E. S. Bartlett
120115	J. N. T. P.	Sch.	1	1	Florence and Lillian	252	211	124.0	30.3	8.9	1874	Leesburg, N. J.	Bridgeton, N. J.	Jeremiah Smith
8073	J. N. V. D.	St. a.	3	3	Empire	732	525	170.1	32.7	20.1	1873	Port Madison, Wash.	San Francisco, Cal.	The Oregon Coal & Navigation Co.
18794	J. N. V. H.	Bkn.	2	2	Ninevah	494	441	126.3	20.8	17.0	1874	Boston, Mass.	New York, N. Y.	Benjamin T. Petty
105330	J. N. V. K.	Sch.	1	2	Alice T. Boardman	123	100	98.0	27.0	7.5	1873	Calais, Me.	Calais, Me.	H. B. Eaton
75589	J. N. V. M.	Sch.	1	3	John A. Curtis	155	147	111.3	23.0	8.5	1874	Laurel, Del.	Baltimore, Md.	Ernest W. Travers
86306	J. N. W. M.	Sch.	2	2	George V. Jordan	696	662	158.6	25.0	16.7	1874	Kennebunk, Me.	New York, N. Y.	F. S. Pendleton
110156	J. N. W. R.	St. a.	1	3	Reading	1,243	910	248.4	37.1	18.3	1874	Philadelphia, Pa.	Philadelphia, Pa.	Reading Company
115228	J. N. W. R.	St. a.	3	3	State of Texas	1,738	1,327	243.5	34.0	20.7	1874	Chester, Pa.	Baltimore, Md.	Mechanics & Merchants' Transportation Co.
100111	J. P. B. C.	Sch.	1	3	Ida B. Gibson	235	223	121.0	32.0	9.6	1874	do	Tuckerton, N. J.	F. C. Falkenburg
19400	J. P. B. H.	Sch.	2	3	O. D. Witherell	631	599	148.0	33.1	18.1	1874	Bath, Me.	Bath, Me.	Uriah B. Fisk
15065	J. P. B. K.	Sch.	1	3	Lizzie Lane	231	219	115.8	28.8	9.3	1874	Seasport, Me.	Seasport, Me.	A. G. Clowson
8092	J. P. B. T.	Sch.	1	3	E. C. Knight, jr	247	201	121.3	32.4	9.0	1874	Port Republic, N. J.	Philadelphia, Pa.	Bartlett & Shepherd
125232	J. P. C. O.	Sch.	1	3	Charles Lawrence	436	414	120.4	32.0	9.7	1874	Mays Landing, N. J.	Somers Point, N. J.	E. Taylor
8993	J. P. C. M.	Sch.	1	3	Etta A. Stimpson	314	268	125.5	31.3	10.9	1874	Thomaston, Me.	Boston, Mass.	Herbert C. Hall
8994	J. P. C. N.	Sch.	2	3	Mary Curtis	435	361	126.7	32.5	14.5	1874	Kennebunk, Me.	Richmond, Va.	Geo. L. Currie
95267	J. P. C. S.	St. a.	1	3	Harriburg	1,283	610	248.4	37.1	18.3	1874	Philadelphia, Pa.	Philadelphia, Pa.	Reading Company
90604	J. P. D. K.	Sch.	1	3	Mark Pendleton	198	188	109.2	28.7	8.9	1874	Bangor, Me.	Bangor, Me.	E. B. Neely
20473	J. P. D. N.	Sch.	1	3	Poohaaset	254	241	112.6	30.4	10.4	1874	Myatia, Conn.	Providence, R. I.	L. F. Pease
75612	J. P. D. H.	Sch.	1	3	J. M. Harlow	232	221	117.0	32.7	9.1	1874	East Haven, Conn.	S. W. Harbor, Me.	Charles P. Lunt
24990	J. P. D. S.	Sch.	1	3	Theresa Wolf	397	244	128.0	32.7	10.6	1874	Mays Landing, N. J.	Somers Point, N. J.	E. E. Gifford
75817	J. P. F. O.	Sch.	1	3	Joseph Eaton, jr	191	150	105.0	28.6	8.7	1874	Myatia, Conn.	Rockland, Me.	C. A. Crockett
120125	J. P. F. L.	Bk.	2	3	Freona	1,244	1,149	197.3	34.6	22.1	1874	Bath, Me.	Pt. Townsend, Wash.	P. S. Commercial Co.
115245	J. P. F. M.	Sch.	2	3	Sullivan Sewin	676	599	147.9	33.9	16.6	1874	do	Boston, Mass.	R. A. Atwood
95279	J. P. F. T.	Sch.	2	3	Herbert E.	392	343	129.5	31.0	12.7	1874	Northport, N. Y.	do	do
105357	J. P. F. V.	Sch.	1	3	Annie A. Booth	302	165	112.8	29.0	9.0	1874	Port Jefferson, N. Y.	do	T. A. French
6410	J. P. F. W.	Sch.	1	3	De Mory Gray	401	325	131.3	32.3	9.9	1874	do	New York, N. Y.	Chan G. Endicott
105359	J. P. G. D.	Sch.	1	2	Alice Kimball	107	103	89.6	27.0	7.3	1874	Little River, Cal.	San Francisco, Cal.	W. A. Johnston
110167	J. P. G. H.	Sch.	1	3	Ruth Robinson	408	432	139.0	33.0	12.3	1874	Portland, Conn.	Boston, Mass.	James B. Theall
83115	J. P. G. R.	Bk.	2	3	General Fairchild	1,427	1,307	263.4	38.6	24.3	1874	Freeport, Me.	San Francisco, Cal.	W. E. Mighell
115232	J. P. G. S.	Sch.	1	3	Sadie Willcutt	365	391	128.0	32.0	10.0	1874	St. George, Me.	Belfast, Me.	G. D. Pendleton
105363	J. P. H. B.	Sch.	1	3	Almeda Willey	547	493	145.6	33.6	11.7	1874	Thomaston, Me.	Thomaston, Me.	T. W. Dunn
15080	J. P. H. K.	Sch.	1	3	L. T. Whitmore	296	240	120.0	30.1	10.6	1874	Rockland, Me.	New London, Conn.	Thomas A. Scott
24993	J. P. H. L.	Sch.	2	3	Twilight	376	357	125.5	32.0	10.2	1874	East Haven, Conn.	Norfolk, Va.	Wm. R. McCabe
125254	J. P. H. R.	St. a.	2	2	City of New Bedford	821	433	189.0	32.4	12.5	1874	New York, N. Y.	Fall River, Mass.	Old Colony S. S. Co.
85221	J. P. H. T.	St. a.	3	2	George W. Elder	1,709	1,224	256.0	38.5	21.0	1874	Chester, Pa.	Portland, Ore.	Oregon R. & S. Co.
20478	J. P. H. V.	Sch.	1	3	Peter C. Schultz	437	378	126.0	32.0	14.4	1874	Newburg, N. Y.	New York, N. Y.	W. F. Richardson
85324	J. P. K. C.	Sch.	1	3	G. M. Porter	143	129	86.0	28.7	8.0	1871	Calais, Me.	Calais, Me.	C. H. Porter
18792	J. P. K. D.	Sch.	1	3	Nellie Eaton	116	99	87.5	28.6	8.1	1874	do	do	A. H. Sawyer
15094	J. P. K. F.	St. a.	1	2	Lancaster	1,233	616	248.4	37.1	18.2	1874	Philadelphia, Pa.	Philadelphia, Pa.	Reading Company
105365	J. P. K. G.	Sch.	2	3	Allen Greene	443	285	128.0	31.6	14.8	1874	Greenport, N. Y.	Boston, Mass.	Geo. W. Russell
125256	J. P. K. H.	St. a.	2	2	City of Fitchburg	821	433	186.0	32.4	12.5	1874	New York, N. Y.	do	R. & M. S. S. Co.
80421	J. P. K. M.	Sch.	1	2	Western Home	185	128	86.5	29.6	7.9	1874	Maine Prairie, Cal.	San Francisco, Cal.	D. Steffens
75622	J. P. K. Q.	Sch.	2	3	James H. Hoyt	414	393	122.4	32.0	10.3	1874	East Haven, Conn.	Dennis, Mass.	P. P. Crowell
90625	J. P. K. R.	Sch.	2	3	Miranda	437	376	121.0	29.0	16.6	1874	Machias, Me.	Machias, Me.	James A. Flynn
95298	J. P. L. B.	Sch.	1	3	Helen	194	163	104.0	28.9	8.1	1874	Harrington, Me.	do	A. L. Cotton
135010	J. P. M. C.	Sch.	1	3	Emilie E. Birdsall	401	407	124.6	33.5	12.4	1874	Wilmington, Del.	Port Amboy, N. J.	John H. Hoimes
15090	J. P. M. D.	Sch.	1	3	Louis Cobb	243	209	120.4	29.1	9.6	1874	Brewer, Me.	Machias, Me.	W. H. Bond
90630	J. P. M. F.	Sch.	1	3	Mary S. Bradshaw	376	309	124.0	32.0	9.6	1874	Philadelphia, Pa.	Somers Point, N. J.	P. M. Wheaton
10410	J. P. M. G.	Shp.	2	2	Occidental	1,400	1,000	210.0	36.8	24.7	1874	Bath, Me.	Bath, Me.	Geo. E. Plummer
18795	J. P. M. H.	Sch.	1	3	N. H. Burrow	252	230	125.9	32.9	9.5	1874	Greenbank, N. J.	New York, N. Y.	Chan G. Endicott
80427	J. P. M. L.	Sch.	2	3	William K. Huston	648	521	160.0	36.0	16.6	1874	Pembroke, Me.	Fall River, Mass.	Lewis Williams
75627	J. P. N. R.	Sch.	1	3	James Slater	811	296	118.1	20.5	10.2	1874	Port Jefferson, N. Y.	Port Jefferson, N. Y.	J. J. Petersen
90636	J. P. N. C.	Sch.	1	3	Maggie Ellen	317	185	110.0	28.8	8.6	1874	Cape Elizabeth, Me.	Portland, Me.	H. M. Sargent
125265	J. P. N. F.	St. a.	4	4	City of Irving	8,079	8,128	468.0	47.6	19.5	1874	Chester, Pa.	New York, N. Y.	Pacific Mail S. S. Co.
135015	J. P. N. H.	Sch.	2	2	Eleanora	667	643	168.4	35.2	16.6	1874	Brooklyn, N. Y.	Port Amboy, N. J.	John Scully
28210	J. P. N. S.	Sch.	1	3	Una	207	197	112.3	31.5	8.8	1874	Port Blakely, Wash.	San Francisco, Cal.	Thomas Perkins
25891	J. P. N. W.	Sch.	1	3	Viola M.	173	139	102.0	27.5	8.8	1874	Calais, Me.	Calais, Me.	Thos. L. Greenleaf
2901	J. P. Q. B.	Bk.	2	3	R. P. Cheney	1,322	1,246	195.0	36.6	24.3	1874	Bath, Me.	San Francisco, Cal.	Nahmek Pack's Co.
18798	J. P. Q. G.	Bk.	2	3	Nellie M. Stude	509	535	142.5	32.4	15.9	1874	Boston, Mass.	Boston, Mass.	Otto E. Ekan
90639	J. P. Q. D.	Sch.	1	3	M. K. Rawley	402	387	125.0	32.6	10.4	1874	St. George, Me.	St. George, Me.	A. K. McCreary
90640	J. P. Q. F.	Sch.	1	3	Meliana A. Willey	325	271	148.0	32.6	11.7	1874	Thomaston, Me.	Thomaston, Me.	T. W. Dunn
75632	J. P. Q. H.	Sch.	2	3	James R. Talbot	302	250	116.0	27.0	12.6	1874	East Machias, Me.	do	C. H. Washburn
85236	J. P. Q. M.	Sch.	1	2	Grace Van Dusen	303	243	123.0	32.1	9.0	1874	Millbridge, Me.	New York, N. Y.	Henry P. Havens
2905	J. P. Q. N.	St. a.	1	2	Hicks	585	376	189.0	30.0	14.4	1874	Chester, Pa.	Philadelphia, Pa.	Reading Company
25894	J. P. R. G.	Sch.	1	3	Virginia Kulton	280	236	120.0	32.7	9.7	1874	Nyack, N. Y.	do	J. E. Ridgway
90432	J. P. R. O.	Sch.	2	2	William Marshall	305	296	119.4	31.0	14.0	1874	Milford, Del.	Boston, Mass.	Leonard C. Hewson
125273	J. P. R. H.	Shp.	3	2	C. F. Sargent	1,704	1,545	220.3	41.3	17.0	1874	Yarmouth, Me.	San Francisco, Cal.	George E. Plummer
95309	J. P. R. K.	St. a.	2	2	Hudson	1,872	1,308	287.0	34.0	23.0	1874	Wilmington, Del.	New York, N. Y.	Crosswell S. S. Co.
90487	J. P. R. T.	St. a.	2	3	Wilkesport	1,388	910	248.4	37.1	18.8	1874	Philadelphia, Pa.	Philadelphia, Pa.	Reading Company

SEAGOING VESSELS, ARRANGED IN THE ORDER OF SIGNAL LETTERS—Continued.

Official No.	Signal letters.	Rig.	Depth.	Masts.	Name of vessel.	Gross tonnage.	Net tonnage.	Length.			Depth.	When built.	Where built.	Home port (where permanent document issued).	Name of managing or principal owner.
								Feet.	Inches.	Feet.					
165394	J. P. S. H.	Sch.	1	2	Anna	480	404	111.0	32.0	12.0	1874	Stonybrook, N. Y.	Port Jefferson, N. Y.	George B. Woodhull	
89430	J. P. S. R.	Sch.	1	2	Winnie Leary	246	215	108.0	28.0	10.2	1874	Waldoboro, Me.	Boston, Mass.	D. W. Simpson, 2d.	
165395	J. P. S. W.	Sch.	1	2	Alice	232	220	115.0	31.3	10.4	1874	Beane Point, Wash.	Seattle, Wash.	W. S. Milner.	
76550	J. P. T. C.	Sch.	1	2	J. E. Rowell	224	174	100.3	28.0	8.5	1874	Stockton, Me.	Rockland, Me.	M. C. Wight.	
90850	J. P. T. M.	Sch.	1	2	Maggie Todd	120	120	103.0	26.0	8.3	1873	Calais, Me.	Calais, Me.	H. Q. Boardman.	
138042	J. P. T. V.	Bk.	2	2	Edward May	928	650	100.3	35.5	21.2	1874	Boston, Mass.	San Francisco, Cal.	James Tyson.	
125043	J. P. V. C.	Sch.	1	2	E. & O. W. Hinds	115	91	89.0	26.0	8.3	1874	Calais, Me.	Calais, Me.	H. W. Hinds.	
85344	J. P. V. D.	Bk.	2	2	Galveer	1,500	1,377	208.1	40.2	24.3	1874	Bath, Me.	San Francisco, Cal.	Robert Hadden.	
125297	J. P. V. M.	Sch.	1	2	Clara E. Bergen	401	456	141.0	34.0	17.1	1874	Port Jefferson, N. Y.	New York, N. Y.	James Dayton.	
108407	J. P. W. G.	Sch.	1	2	Ada G. Sherland	228	185	117.4	30.5	9.3	1874	Portland, Conn.	Portland, Me.	W. H. Redman.	
108408	J. P. W. F.	Bk.	2	2	Annie Lewis	671	617	156.9	32.4	17.0	1874	Deering, Me.	Portland, Me.	W. H. Lewis.	
125290	J. P. W. L.	Sch.	1	2	Cumberland	419	340	129.1	30.0	15.4	1874	Freeport, Me.	Portland, Me.	H. M. Sargent.	
85312	J. P. W. K.	Sch.	1	2	Hattie R. Giles	124	128	110.5	22.7	7.5	1874	Louisville, Del.	Baltimore, Md.	G. P. Roberts.	
85318	J. P. W. H.	Sch.	1	2	George Moon	917	881	172.0	36.0	20.4	1874	Myatic Bridge, Conn.	Providence, R. I.	Pomeroy Coal Co.	
85315	J. Q. B. H.	Sch.	2	2	Harrison Hickman	440	418	140.5	32.0	15.0	1874	Milford, Del.	Philadelphia, Pa.	W. Henderson.	
20484	J. Q. B. F.	St. A.	2	2	Professor Morse	1,025	626	250.0	24.3	21.2	1868	Port Glasgow, Scot'd	San Francisco, Cal.	Frances N. Smith.	
100015	J. Q. B. K.	Bg.	2	2	Loonors	451	411	128.5	30.0	18.1	1874	Columbia Falls, Me.	New York, N. Y.	John Swan.	
98116	J. Q. B. T.	Sch.	1	2	Henry P. Havens	200	285	130.0	30.2	8.0	1874	Newburg, N. Y.	Newark, N. J.	The Chapin Hall Lumber Co.	
165013	J. O. C. D.	Sch.	1	2	Willight	184	175	112.0	30.2	8.0	1874	Port Ludlow, Wash.	San Francisco, Cal.	S. B. Peterson.	
90444	J. O. C. F.	Sch.	2	2	William B. Herrick	409	474	148.0	34.0	18.0	1874	Newburyport, Mass.	Boston, Mass.	Cyrus Baker.	
19111	J. O. C. H.	Sbp.	2	2	Oriental	1,550	1,550	228.1	42.2	24.0	1874	Bath, Me.	San Francisco, Cal.	A. B. Blair.	
108419	J. O. C. M.	Sch.	1	2	Lyons	161	173	103.0	29.0	8.5	1874	Columbia Falls, Me.	Boston, Mass.	G. B. Jaques.	
125051	J. O. C. P.	Sch.	1	2	Eddie	110	112	104.0	28.0	7.0	1874	Dorchester Co., Md.	Baltimore, Md.	Geo. F. Seward.	
22008	J. O. C. F.	Sch.	1	2	Vineyard	215	170	111.2	30.0	8.0	1874	Groldsboro, Me.	Machias, Me.	Edwin Cummings.	
115000	J. O. D. N.	Sbp.	2	2	St. Paul	1,400	1,024	228.2	42.1	18.7	1874	Bath, Me.	New York, N. Y.	A. G. Ropes.	
95311	J. O. D. E.	Bk.	2	2	Highland Light	1,314	1,170	194.0	34.1	24.3	1874	do	San Francisco, Cal.	Geo. Plummer.	
115304	J. O. F. M.	Sch.	1	2	Sarah and Lucy	252	192	114.0	32.2	9.0	1874	Ware Creek, Va.	New York, N. Y.	Philip Rutter.	
73800	J. O. F. R.	Sch.	1	2	John C. Smith	451	392	132.3	32.2	10.0	1874	Belfast, Me.	Belfast, Me.	F. C. Pendleton.	
125299	J. O. G. C.	Sch.	2	2	Charles J. Willard	293	240	122.1	29.2	12.8	1874	Yarmouth, Me.	do	H. M. Sargent.	
120158	J. O. G. F.	Sch.	2	2	Frank Pendleton	1,393	1,342	300.0	29.0	25.0	1874	Belfast, Me.	New York, N. Y.	L. Luckenbach.	
75475	J. O. G. L.	Sch.	2	2	John B. Carrington	268	315	123.5	33.0	14.0	1874	Gallford, Conn.	New Haven, Conn.	F. W. Bendict.	
100432	J. O. G. M.	Sch.	1	2	A. McNichel	127	104	93.0	24.7	7.0	1874	East Machias, Me.	Machias, Me.	L. N. Sanborn.	
90472	J. O. G. R.	Sch.	1	2	W. H. Card	64	112	90.1	27.4	7.7	1874	Franklin, Me.	Bucksport, Me.	Frank Arroy.	
125050	J. O. H. C.	Bks.	2	2	Elmiranda	444	503	150.0	30.5	18.2	1874	Stockton, Me.	Boston, Mass.	C. K. Thurlow.	
95324	J. O. H. P.	Sch.	2	2	Hattie V. Kelcey	412	302	140.2	34.0	11.5	1874	West Haven, Conn.	New York, N. Y.	Wm. F. Armstrong.	
72002	J. O. H. R.	Sch.	1	2	Jesse W. Starr	307	290	128.0	32.5	10.4	1874	Milford, Del.	Tuckerton, N. J.	Geo. S. Maxwell.	
75205	J. O. H. S.	Sbp.	2	2	J. B. Brown	1,500	1,407	307.5	40.5	24.0	1874	Kennebunk, Me.	San Francisco, Cal.	William G. Mighell.	
125203	J. O. H. T.	Sch.	1	2	Charles K. Sears	100	136	98.0	28.0	8.5	1874	Lubec, Me.	Lubec, Me.	C. J. Staples.	
110194	J. O. H. W.	Sch.	2	2	Rodney Parker	440	340	120.0	33.0	10.0	1874	Myatic, Conn.	Marblehead, Mass.	D. F. Adams.	
100430	J. O. K. I.	Sbp.	2	2	America	2,044	1,804	222.5	42.1	10.2	1874	Quincy, Mass.	San Francisco, Cal.	M. F. Knowles.	
95326	J. O. K. M.	Sch.	2	2	Henry Whitington	587	482	144.2	34.2	10.1	1874	Newburyport, Mass.	Boston, Mass.	John M. Ward.	
2921	J. O. K. T.	Sbp.	2	2	Benjamin Howall	1,423	1,320	302.0	38.0	24.1	1874	Hrunswick, Me.	do	A. W. Sewall.	
90088	J. O. K. V.	Sch.	1	2	Mabel Ross	200	208	127.0	32.2	8.7	1874	Bridgeton, N. J.	Norfolk, Va.	E. S. Goodwin.	
90408	J. O. L. C.	Sch.	2	2	William Cobb	424	385	128.4	32.0	15.5	1874	Dighton, Mass.	Calais, Me.	The Red Beach Planter Co.	
115311	J. O. L. R.	Sbp.	2	2	Spartan	1,448	1,234	297.5	40.5	24.2	1874	East Boston, Mass.	San Francisco, Cal.	P. B. Cornwall.	
115312	J. O. L. T.	Sch.	2	2	S. M. Bird	517	430	122.0	32.1	15.2	1874	Belfast, Me.	New York, N. Y.	F. C. Pendleton.	
140031	J. O. L. W.	Sbp.	2	2	Lucile	1,402	1,297	300.2	40.0	23.0	1874	Freeport, Me.	San Francisco, Cal.	C. H. Peterson.	
150081	J. O. M. C.	Sch.	1	2	Elizabeth M. Cook	263	231	124.5	30.4	10.0	1874	Calais, Me.	Calais, Me.	F. G. Marchie.	
120000	J. O. M. F.	St. A.	2	2	Pettoville	1,293	910	248.4	37.1	18.2	1874	Philadelphia, Pa.	Philadelphia, Pa.	Reading Company.	
75091	J. O. M. G.	Sch.	1	2	Jordan L. Mott	128	122	95.0	20.0	8.0	1874	Newburyport, Mass.	Rockland, Me.	J. C. Perry.	
120107	J. O. M. K.	Bk.	2	2	Ferris E. Thompson	681	480	141.5	32.0	17.0	1874	Setauke, N. Y.	San Francisco, Cal.	Hume Bros. and Hume Salmon Packers.	
145024	J. O. M. P.	Sch.	1	2	T. A. Stuart	178	149	105.0	27.0	8.2	1874	Machiasport, Me.	Machias, Me.	D. J. Sawyer.	
78003	J. O. M. R.	Sch.	2	2	J. F. Merry	471	448	132.3	30.5	13.0	1874	Damariscotta, Me.	Boston, Mass.	J. W. Bird.	
140027	J. O. N. K.	Bk.	2	2	Thomas A. Goddard	715	648	154.0	34.0	13.0	1874	Duxbury, Mass.	do	C. S. Roberts.	
85371	J. O. N. W.	Sch.	1	2	George Charnock	261	208	120.0	31.0	8.0	1874	Greensboro, Md.	Perth Amboy, N. J.	A. M. Brown.	
75706	J. O. P. B.	Sch.	1	2	John S. Beacham	224	190	107.4	24.0	8.4	1874	Baltimore, Md.	Richmond, Va.	Warner Moore.	
90489	J. O. P. K.	Bk.	2	2	Willard Mudgett	875	780	160.0	34.0	21.2	1874	Stockton, Me.	Boston, Mass.	C. S. Olden.	
95344	J. O. P. V.	Sch.	2	2	Henry R. Tilton	492	467	152.0	25.0	13.0	1875	Wilmington, Del.	Belfast, Me.	F. C. Pendleton.	
115347	J. O. R. D.	Sch.	1	2	Sarah Eaton	192	154	110.0	28.0	9.0	1874	Calais, Me.	Calais, Me.	Estate of H. F. Eaton.	
105479	J. O. R. F.	Bk.	2	2	Abiel Abbot	500	500	130.0	32.5	17.0	1875	Boston, Mass.	New York, N. Y.	Abiel Abbot.	
118344	J. O. R. K.	St. A.	1	2	Seaboard	602	582	164.5	29.7	12.3	1874	Wilmington, Del.	do	Joy Steamship Co.	
140000	J. O. R. E.	Sch.	1	2	Lucie Whalley	100	100	112.0	29.5	8.2	1875	Frederica, Del.	do	Henry P. Havens.	
105496	J. O. T. K.	Sch.	1	2	Abbie & Eva Hooper	321	270	122.0	32.0	10.1	1874	Tuckahoe, N. J.	Boston, Mass.	Herbert C. Hall.	
75748	J. O. T. L.	Bk.	2	2	J. H. Bowers	723	656	162.5	33.0	18.5	1875	Rockport, Me.	do	E. L. Pickard.	
100084	J. O. T. N.	Sch.	1	2	Lydia H. Koper	321	305	144.0	34.0	10.5	1875	Norfolk County, Va.	Norfolk, Va.	John L. Roper.	
90754	J. O. V. L.	Sch.	1	2	Marcus Edwards	227	145	118.0	27.0	8.0	1875	Dennisville, N. J.	Machias, Me.	W. F. Mansfield.	
90512	J. O. W. C.	Sch.	1	2	Willie L. Swift	100	80	81.0	22.2	8.4	1875	Provincetown, Mass.	Provincetown, Mass.	A. K. Matheson.	
145006	J. O. W. F.	Sch.	1	2	Thomas W. Holder	221	100	121.0	28.0	8.2	1875	Bucksport, Me.	Boston, Mass.	Charles D. Brown & Co.	
140001	J. Q. W. H.	Sch.	1	2	Lein V. Chaples	200	191	125.0	31.0	8.2	1875	Belfast, Me.	New York, N. Y.	Michael Medora.	
90513	J. Q. W. R.	Sch.	1	2	William Matheson	111	77	86.2	23.2	8.0	1875	Essex, Mass.	Provincetown, Mass.	John A. Matheson.	
75761	J. Q. W. K.	St. P.	1	0	James M. Donahue	730	602	219.0	32.4	8.7	1875	San Francisco, Cal.	San Francisco, Cal.	Thos. Malleson.	

SEAGOING VESSELS, ARRANGED IN THE ORDER OF SIGNAL LETTERS—Continued.

Official No.	Signal letters.	Rig.	Decks.	Masts.	Name of vessel.	Gross tonnage.	Net tonnage.	Length.			Depth.	When built.	Where built.	Home port (where permanent document issued).	Name of managing or principal owner.
								Feet.	Feet.	Feet.					
100196	J. R. W. D.	Sch.	1	3	Ida Schnauer	215	204	117.0	31.3	6.4	1875	Port Ludlow, Wash	San Francisco, Cal.	A. P. Lorentzen.	
120094	J. R. W. H.	Sbp.	3	3	Paul Revere	1,725	1,646	221.0	41.0	24.6	1876	Boston, Mass	New York, N. Y.	A. C. Peck.	
115492	J. R. W. L.	Bk.	3	3	Sachem	1,390	1,311	194.0	39.4	23.3	1876	do	Boston, Mass	Abram Pigron.	
105335	J. R. W. Q.	Bk.	3	3	Annie Reed	747	684	102.0	23.3	18.6	1876	Waldoboro, Me	New York, N. Y.	Wm. H. Swan.	
105336	J. R. W. S.	Bk.	3	3	Antioch	998	899	123.0	25.3	21.0	1876	Kennebunk, Me	Boston, Mass	D. S. Emery.	
120772	J. S. R. L.	Bk.	3	3	Fred. P. Litchfield	1,085	990	177.5	36.1	22.3	1876	Bath, Me	New York, N. Y.	M. J. Pickering.	
85440	J. S. R. P.	Bk.	3	3	Hattie G. Dixon	523	479	144.0	31.7	16.4	1876	Damariscotta, Me	Baltimore, Md	Harvey Coals.	
132345	J. S. R. R.	Sch.	1	3	Excelsior	349	330	123.0	32.5	11.0	1876	Fairhaven, Cal.	San Francisco, Cal.	D. Steffen.	
16347	J. S. R. V.	Bkn.	1	3	Katie Flickinger	475	425	145.2	35.0	13.0	1876	Seattle, Wash	do	R. R. Peterson.	
118504	J. S. C. B.	Sch.	3	3	San Joaquin	1,451	1,323	216.8	41.6	24.2	1876	Freeport, Me	New York, N. Y.	Lewis Luckenbach.	
75991	J. S. C. D.	Bk.	3	3	Janine H. Ingersoll.	608	559	142.1	31.5	17.5	1876	Columbia Falls, Me	do	John Swan.	
165114	J. S. C. F.	Bk.	3	3	Tillie Baker	719	633	150.1	34.0	18.7	1876	Harrington, Me	do	W. O. Ludwig.	
110296	J. S. C. G.	Sch.	3	3	R. K. Thomas	1,393	1,277	202.0	36.7	24.7	1876	Searsport, Me	do	Lewis Luckenbach.	
19468	J. S. C. M.	Bk.	3	3	Olive Thurlow	680	577	149.0	32.7	17.0	1876	Calais, Me	do	F. S. Penleton.	
100199	J. S. C. Q.	Sbp.	3	3	Indiana	1,497	1,419	208.0	43.0	22.0	1876	Bath, Me	San Francisco, Cal.	Alaska Packers' Assn.	
115507	J. S. D. R.	Sch.	1	3	San Buenaventura	180	171	107.0	30.0	8.8	1876	Fairhaven, Cal.	do	James Madison.	
73089	J. S. D. B.	Sch.	1	3	Jennie Stella	292	273	122.0	24.4	8.0	1876	Cooz Bay, Oreg	do	E. K. Wood Lumber Co.	
110298	J. R. D. C.	Sch.	1	3	Reporter	350	333	141.4	34.0	10.0	1876	Port Ludlow, Wash	do	do	
90948	J. S. D. K.	Sch.	1	3	Maxim	117	111	52.0	27.3	7.3	1876	Humboldt Bay, Cal	do	Caspar Lumber Co.	
110003	J. S. D. V.	St. a.	3	3	Joe Grande	2,554	2,047	290.5	36.2	21.0	1876	Chester, Pa	New York, N. Y.	N. Y. & Tex. S. S. Co.	
8979	J. S. D. W.	Sch.	1	3	David Carll	124	99	103.0	27.0	8.0	1876	City Island, N. Y.	Baltimore, Md	John E. Kirwan.	
105081	J. N. F. H.	Sch.	3	3	Amos H. Smith	1,487	1,465	200.0	40.0	24.0	1876	Calais, Me	New York, N. Y.	Lewis Luckenbach.	
20575	J. N. F. L.	Bkn.	1	3	Quickstep	423	379	148.0	34.3	12.0	1876	Port Ludlow, Wash	San Francisco, Cal.	R. H. Peterson.	
75040	J. N. F. Q.	Sch.	3	3	James Boyce	453	439	142.5	32.5	12.5	1877	Easthaven, Conn	New Haven, Conn	F. W. Benedict.	
75910	J. N. F. V.	Bk.	3	3	Josephine	384	365	129.7	28.0	17.3	1877	Bath, Me	Boston, Mass	A. C. Howard.	
105474	J. N. F. W.	Bk.	3	3	Amy Turner	991	909	174.0	35.4	21.0	1877	Boston, Mass	San Francisco, Cal.	Any Turner Co.	
120492	J. S. G. H.	Sch.	1	3	Norman	395	299	126.1	31.0	11.0	1877	Bath, Me	do	John N. Garliser.	
83493	J. S. G. L.	Bk.	3	3	Grace Deering	733	697	151.3	33.1	18.3	1877	Cape Elizabeth, Me	Portland, Me	Benj. Webster.	
110315	J. S. G. P.	Sch.	3	3	Ralph M. Hayward	904	589	152.0	33.0	15.3	1877	Waldoboro, Me	Fall River, Mass	James N. Smith.	
120227	J. S. G. T.	Bg.	1	3	Frances A. Barstow	127	121	53.1	23.3	10.0	1877	New Bedford, Mass	New Bedford, Mass	W. B. McCoy.	
125508	J. S. H. D.	Sch.	1	3	Comper	347	300	140.5	32.5	11.3	1877	Fairhaven, Cal	San Francisco, Cal.	R. H. Peterson.	
90824	J. S. H. K.	Sbp.	3	3	William H. Connor	1,496	1,423	210.4	40.5	24.3	1877	Searsport, Me	Searsport, Me	J. G. Penleton.	
120498	J. S. H. T.	St. a.	3	3	Niagara	2,365	1,987	275.0	38.0	23.3	1877	Chester, Pa	New York, N. Y.	N. Y. & Cuba Mail S. S. Co.	
135793	J. S. K. R.	Sch.	1	3	Eagle	102	97	53.4	26.3	6.5	1877	Stonbon, Me	Bangor, Me	F. W. Ayer.	
123591	J. S. K. D.	Sbp.	3	3	Challenger	1,458	1,306	212.4	30.7	23.0	1877	Bath, Me	New York, N. Y.	D. B. Dearborn.	
123592	J. S. K. G.	St. p.	1	0	Columbia	1,456	1,008	208.0	30.0	12.0	1877	Greenpoint, N. Y.	do	New Jersey Navigation Co.	
14352	J. S. K. W.	Sch.	1	3	Kit Carren	211	176	108.3	37.3	6.4	1877	Buckport, Me	Bangor, Me	Fred W. Ayer.	
95443	J. S. L. K.	Hk.	2	3	H. G. Johnson	1,082	961	185.5	38.3	21.3	1877	Newburyport, Mass	Boston, Mass	C. S. Roberts.	
85494	J. S. L. D.	Bk.	3	3	Gay Head	205	203	119.7	26.0	15.1	1877	Mattapousett, Mass	San Francisco, Cal.	The San Francisco Whaling Co.	
75039	J. R. L. H.	Bk.	3	3	John R. Stanhope	406	391	123.1	28.5	15.0	1877	Rockland, Me	Mobile, Ala	R. V. Marshall.	
100228	J. R. L. V.	Sbp.	3	3	Llewellyn J. Morse	1,392	1,271	198.2	38.0	24.3	1877	Brewer, Me	San Francisco, Cal.	Alaska Pkrs' Assn	
101021	J. S. M. G.	Sch.	3	3	Hilda	947	593	153.0	34.4	17.0	1877	Coopers Point, N. J	Savannah, Ga	Savannah Lighterage & Transfer Co.	
85496	J. S. M. K.	Sbp.	3	3	Hecla	1,829	1,435	210.5	40.3	24.3	1877	Bath, Me	San Francisco, Cal.	Andrew Anderson.	
115563	J. S. M. V.	Sbp.	3	3	St. Mark	1,673	1,788	232.4	42.3	18.7	1877	do	New York, N. Y.	J. W. Ellwell.	
100296	J. S. N. D.	Bk.	3	3	Lottie Moore	880	794	161.0	34.3	20.0	1877	Setauket, N. Y.	do	Yates & Porterfield Trading Co.	
120103	J. R. N. G.	Bk.	3	3	Normandy	1,306	1,097	183.0	38.0	24.3	1877	Damariscotta, Me	Portland, Me	John W. Musgrave.	
8042	J. S. M. Q.	Sch.	3	3	Dreadnaught	420	399	134.5	32.5	10.0	1877	Westhaven, Conn	New Haven, Conn	Lorense Armstrong.	
95491	J. S. N. R.	Bk.	3	3	Hiram Emery	799	689	161.3	33.1	21.3	1877	Kennebunk, Me	Boston, Mass	Daniel S. Emery.	
100270	J. S. N. V.	Bk.	3	3	Levi G. Burgess	1,616	1,476	217.5	41.3	24.5	1877	Thomaston, Me	San Francisco, Cal.	Jacob Jensen.	
125310	J. S. P. O.	Bgn.	3	3	Fredericka Schepp	308	316	111.7	29.0	9.0	1877	Northport, N. Y.	New York, N. Y.	Leopold Schepp.	
115568	J. S. P. H.	Slip.	3	3	St. David	1,595	1,476	218.4	40.0	17.2	1877	Bath, Me	do	W. B. Flint.	
95494	J. S. P. K.	Bg.	2	1	Havilah	523	461	136.5	31.3	17.3	1877	Bangor, Me	do	W. S. Richardson.	
110238	J. S. P. L.	St. a.	1	1	Richard Holyoke	181	99	115.0	36.3	11.0	1877	Seabeck, Wash	Seattle, Wash	Puget Sound Tugboat Co.	
25045	J. S. P. R.	Bk.	3	3	Virginia	749	716	154.2	33.5	19.9	1877	Machias, Me	Machias, Me	John Shaw.	
125621	J. S. P. T.	St. a.	3	3	City of Mason	2,682	1,447	267.3	33.7	16.0	1877	Chester, Pa	Savannah, Ga	N. E. & Savannah S. S. Co.	
120212	J. S. P. V.	Sbp.	3	3	Florence	1,044	1,574	222.1	41.0	26.0	1877	Bath, Me	San Francisco, Cal.	Wm. E. Mighell.	
115572	J. R. P. W.	Hk.	3	3	See King	1,461	1,361	216.0	39.4	24.1	1877	Bowdoinham, Me	do	do	
75962	J. R. Q. C.	Bk.	3	3	Jaita	798	743	155.1	34.0	20.1	1877	Ellsworth, Me	Boston, Mass	J. H. Flintner.	
115578	J. S. Q. D.	Sbp.	3	3	Sistrum	1,654	1,495	218.4	42.0	24.2	1877	Freeport, Me	San Francisco, Cal.	Henry Smith.	
100741	J. S. Q. K.	Sbp.	3	3	Alex. Gibson	2,194	2,043	247.3	42.0	21.0	1877	Thomaston, Me	San Francisco, Cal.	California Shipping Co.	
120422	J. S. Q. N.	Sch.	1	3	Charles H. Merchant	268	266	126.0	33.3	10.5	1877	Cooz Bay, Oreg	do	N. F. Karlson.	
120108	J. S. Q. P.	Sch.	1	3	North Bend	376	367	153.5	32.0	11.2	1877	do	do	A. M. Simpson.	
75973	J. S. Q. T.	Bk.	3	3	James NeSmith	1,725	1,637	223.1	40.4	26.3	1877	Bath, Me	do	Wm. E. Mighell.	
91042	J. S. R. F.	Bg.	3	3	Motley	689	539	142.3	31.5	17.4	1877	Machias, Me	Machias, Me	H. T. Harper.	

SEAGOING VESSELS, ARRANGED IN THE ORDER OF SIGNAL LETTERS—Continued.

Official No.	Signal letters.	Rig.	Tons.	Masts.	Name of vessel.	Gross tonnage.	Net tonnage.	Length.	Breadth.	Depth.	When built.	Where built.	Home port (where permanent document issued).	Name of managing or principal owner.
75045	J. S. R. O.	Sch.	1	3	Jennie A. Stubbs	198	189	27.6	10.7	1877	Lamoine, Me.	Ellsworth, Me.	B. R. Stubbs.	
125625	J. S. R. H.	St. a.	2	3	City of Washington	2,683	1,743	308.5	28.4	18.2	1877	Chester, Pa.	New York, N. Y.	R. S. Co. & Cuba Mail S. S. Co.
75008	J. S. R. K.	Shp.	2	3	Jabez Howes	1,648	1,521	218.8	40.1	26.6	1877	Newburyport, Mass.	San Francisco, Cal.	W. M. Mitchell.
75009	J. S. R. N.	Bk.	2	3	James A. Wright	933	496	181.5	36.8	20.0	1877	Wilmington, Del.	Philadelphia, Pa.	Z. S. Steelman.
106740	J. S. R. V.	St. a.	2	3	Aranosa	1,166	676	241.0	25.5	16.5	1877do	New Orleans, La.	Morgan's L. & Tex. R. R. & S. S. Co.
3056	J. S. T. C.	Bk.	1	6	Bertha	177	168	86.6	23.7	11.6	1877	New Bedford, Mass.	New Bedford, Mass.	E. B. Mansfield.
95504	J. S. T. H.	Bg.	2	2	Harriet G.	252	188	130.2	28.0	10.5	1878	Norfolk, Va.	San Francisco, Cal.	O. Brian & Sons.
80661	J. S. T. K.	Bk.	1	2	Will W. Case	582	554	143.1	31.7	17.8	1877	Rockland, Me.do	Alaska Phos. Ass'n.
6950	J. S. T. M.	Bk.	2	2	Dom Pedro II	490	465	136.0	30.8	15.8	1878	Baltimore, Md.	Baltimore, Md.	T. Rollins.
19486	J. S. T. Q.	St. a.	2	3	Oregon	2,335	1,642	243.8	37.4	23.4	1878	Chester, Pa.	Seattle, Wash.	S. G. Simpson.
126323	J. S. V. E.	Bk.	2	3	Edward L. Mayberry	656	569	165.9	32.7	18.5	1878	Yarmouth, Me.	New York, N. Y.	George T. Hay.
150134	J. S. V. G.	Bk.	2	3	Penobscot	1,133	994	187.0	37.1	23.8	1878	Backport, Me.	Boston, Mass.	D. S. Emery.
80663	J. S. V. K.	Bk.	2	3	Wanderer	203	206	116.2	27.6	15.8	1878	Mattapoisett, Mass.	San Francisco, Cal.	Pacific Steam Whaling Co.
105770	J. S. V. W.	Sch.	2	3	Asenath A. Shaw	557	492	155.0	35.5	15.4	1878	Wilmington, Del.	Philadelphia, Pa.	Geo. Taulane, sec.
125640	J. S. W. H.	St. a.	3	3	City of Rio de Janeiro	3,548	2,275	245.0	34.6	18.0	1878	Chester, Pa.	New York, N. Y.	Pac. Mail S. S. Co.
125658	J. S. W. D.	Bk.	2	3	Coryphæus	611	732	169.2	34.3	20.4	1878	Millbridge, Me.	San Francisco, Cal.	Geo. W. Howe.
95573	J. S. W. F.	Bk.	1	2	A. J. Miller	110	106	84.0	27.3	6.1	1879	Northport, N. Y.	Boston, Mass.	James T. Packard.
125664	J. S. W. K.	St. a.	3	3	City of Paris	3,522	2,504	245.8	34.6	19.0	1878	Chester, Pa.	New York, N. Y.	Pac. Mail S. S. Co.
75000	J. S. W. M.	Sch.	1	3	John Bracewell	224	194	113.0	29.2	9.1	1878	Bath, Me.	Portsmouth, N. H.	R. F. Neally.
100217	J. S. W. N.	Bk.	2	3	Ide Lawrence	548	450	147.5	33.6	16.3	1878	Camden, N. J.	Philadelphia, Pa.	Franklin Smith.
125665	J. S. W. P.	Bk.	2	3	C. D. Bryant	929	823	172.7	37.0	21.0	1878	Searsport, Me.	San Francisco, Cal.	E. E. Kentfield.
78001	J. S. W. Q.	Bg.	2	3	John McDermott	561	498	138.2	33.7	17.0	1878	Port Jefferson, N. Y.	Port Jefferson, N. Y.	C. T. Tucker.
85542	J. S. W. K.	Bk.	2	3	Gerard C. Tobey	1,450	1,309	206.7	39.1	23.6	1878	Bath, Me.	New Bedford, Mass.	Wm. H. Bacon.
125668	J. S. W. T.	Bk. a.	1	6	Catharine Sudden	564	515	142.0	34.2	11.1	1878	Port Ludlow, Wash.	San Francisco, Cal.	Nones Beach Lgtg. & Trana. Co.
3068	J. T. R. G.	St. p.	1	0	Bay City	1,283	933	226.0	36.0	13.0	1878	San Francisco, Cal.do	S. Pacific R. R. Co.
135148	J. T. R. K.	Shp.	2	3	Eclipse	1,694	1,489	321.7	40.3	24.2	1878	Bath, Me.do	J. C. Kachen.
110350	J. T. R. Q.	Sch.	1	2	Rouben Eastman	118	109	81.0	25.1	7.5	1876do	Bangor, Me.	C. A. Wadwell.
130131	J. T. R. R.	Sch.	1	3	Normandy	543	423	154.0	35.4	12.2	1878dodo	Sam. R. Perry.
91087	J. T. B. V.	Sch.	1	2	M. E. Eldridge	273	240	101.7	30.2	16.8	1878	Portsmouth, N. H.	Dennis, Mass.	R. B. Kelly.
78922	J. T. B. W.	Shp.	3	3	John A. Bridge	2,110	1,909	324.2	44.1	26.5	1878	Freeport, Me.	San Francisco, Cal.	George Plummer.
115616	J. T. C. H.	Bk.	2	3	Snow and Burgess	1,665	1,529	228.5	41.6	24.7	1878	Thomaston, Me.do	Theodore Olsen.
120340	J. T. C. M.	Bk.	2	3	Freeman	1,197	1,067	194.5	30.0	22.6	1878	Boston, Mass.	Boston, Mass.	R. R. Freeman.
125686	J. T. C. N.	Sch.	1	2	Cameo	243	209	111.5	27.1	16.5	1878	Bath, Me.	New York, N. Y.	Joseph B. Hartman.
80691	J. T. C. S.	Shp.	2	8	Wachusett	1,599	1,478	214.0	40.2	26.4	1878	Kennebunk, Me.	San Francisco, Cal.	Wm. E. Mitchell.
115634	J. T. C. W.	Bk.	3	6	Sam. H. Nickerson	765	684	152.0	34.2	19.7	1878	Harrington, Me.	Magalloway, Me.	J. B. Eaton.
140332	J. T. D. C.	Sch.	1	3	Lizzie V. Hall	195	186	116.6	29.0	8.5	1876	Frederica, Del.	Sage Harbor, N. Y.	H. T. Hodgson.
125691	J. T. D. F.	Bk.	2	3	Charles R. Kenney	1,128	1,014	178.8	37.3	22.3	1878	Bath, Me.	San Francisco, Cal.	C. C. Brock Co.
118630	J. T. D. P.	St. a.	2	6	Starboga	2,620	1,673	298.0	38.0	22.5	1878	Chester, Pa.	New York, N. Y.	R. S. Co. & Cuba Mail S. S. Co.
115633	J. T. D. Q.	St. p.	1	0	St. Johns	1,098	667	250.0	38.0	12.0	1878	Wilmington, Del.do	The Central R. R. Co.
115632	J. T. D. V.	Shp.	2	6	State of Maine	1,528	1,489	218.0	40.1	24.4	1878	Newcastle, Me.do	W. V. Nichols.
118634	J. T. F. B.	Shp.	3	3	Standard	1,534	1,461	212.0	40.2	24.5	1878	Philadelphia, Pa.	San Francisco, Cal.	James Brown.
80697	J. T. F. C.	Sch.	2	6	William H. Bailey	1,400	1,404	166.0	34.0	15.1	1878	City Island, N. Y.	Norfolk, Va.	W. R. McCabe.
126372	J. T. F. G.	Bk.	3	6	Erle J. Ray	956	818	181.2	35.1	21.7	1878	Harrington, Me.	Portland, Ore.	Pauline Kasten.
118638	J. T. F. H.	Bk.	2	3	Shetland	642	639	142.0	32.3	17.8	1878	Ellsworth, Me.	Boston, Mass.	D. S. Emery.
125702	J. T. F. V.	Bk.	2	3	Charles Loring	582	496	144.0	31.2	17.4	1878	Yarmouth, Me.	New York, N. Y.	Joseph Heckler.
3068	J. T. F. W.	Sch.	3	3	Hells Wooster	478	465	129.2	32.0	15.6	1878	Franklin, Me.do	Robt. B. Bonerville.
91110	J. T. G. D.	Shp.	2	8	McLaurin	1,374	1,312	200.0	39.0	24.0	1878	Newburyport, Mass.	Boston, Mass.	J. M. Haskell.
91117	J. T. G. F.	Bk.	2	3	Mary Hasbrouck	771	732	184.0	35.3	18.5	1878	Calais, Me.	New York, N. Y.	O. M. Kigvry.
150157	J. T. G. H.	Sch.	1	6	Peewee	244	223	127.0	33.0	9.0	1876	Gardiner, Ore.	San Francisco, Cal.	James Taft.
115644	J. T. G. K.	Bk. a.	3	2	Yamacoo	1,979	1,970	223.4	34.6	20.4	1878	Philadelphia, Pa.	Philadelphia, Pa.	B. F. Clyde.
115646	J. T. G. P.	St. a.	3	2	State of California	1,306	1,300	200.0	35.0	24.4	1878do	San Francisco, Cal.	Pac. Coast S. S. Co.
120357	J. T. G. Q.	Sch.	1	3	Floss Rogers	370	357	138.4	32.5	11.0	1879	Camden, Me.	Camden, Me.	Geo. A. Warren.
120144	J. T. G. R.	Sch.	2	6	Nellie Floyd	457	434	129.0	32.0	15.4	1879	Port Jefferson, N. Y.	New York, N. Y.	E. S. Nowina.
118656	J. T. H. F.	Sch.	2	6	Solitaire	1,815	1,804	212.7	40.1	26.1	1879	Bath, Me.do	L. Luckenbach.
125719	J. T. H. P.	Sch.	1	6	Charles H. Trickey	261	266	129.1	32.2	8.1	1879do	Portland, Me.	H. M. Sargent.
105439	J. T. H. W.	Bk.	3	3	Alice Knowles	302	297	115.0	27.6	16.7	1878	New York, N. Y.	New Bedford, Mass.	J. P. Knowles.
118663	J. T. K. B.	St. a.	2	2	Santiago	2,256	1,696	269.0	39.1	22.4	1879	Chester, Pa.	New York, N. Y.	R. S. Co. & Cuba Mail S. S. Co.
125734	J. T. K. C.	St. a.	2	2	Colorado	2,764	2,023	308.0	39.0	21.0	1879dodo	N. Y. & Tex. S. S. Co.
6977	J. T. K. D.	Sch.	1	2	Calary Rowe	123	116	94.5	28.0	7.5	1879	Humboldt Bay, Cal.	San Francisco, Cal.	Geo. H. Collins.
7995	J. T. K. L.	Bk.	2	6	Boylston	586	514	135.0	31.0	18.3	1879	Backport, Me.	Boston, Mass.	D. S. Emery.
150173	J. T. K. N.	Shp.	2	2	Paranita	1,582	1,444	216.0	41.3	23.1	1879	Portland, Me.	Portland, Me.	H. B. Seals.
1806	J. T. K. V.	Sch.	1	2	Abel C. Buckley	234	222	116.0	29.0	16.0	1890	Greenport, N. Y.	New Bedford, Mass.	C. G. Hancock.
120186	J. T. L. B.	Sch.	1	6	Nellie T. Morse	680	410	142.0	33.1	12.4	1879	Bath, Me.	Rockland, Me.	Edward O. Kennis-ton.
95508	J. T. L. D.	Sch.	2	3	Henry Sutton	692	539	144.7	35.6	15.4	1879	New Haven, Conn.	Newport, R. I.	James W. Clifford.
105852	J. T. L. G.	Sch.	2	3	Anna L. Malford	845	518	142.9	34.4	15.0	1879	Millville, N. J.	Philadelphia, Pa.	Franklin Smith.
90723	J. T. L. H.	Sch.	2	3	Warren B. Potter	398	611	139.0	32.4	12.0	1878	Bath, Me.	New Bedford, Mass.	P. G. Thompson.
85494	J. T. L. M.	Sch.	2	3	George R. Congdon	648	636	132.0	32.4	14.8	1878	Port Jefferson, N. Y.	New York, N. Y.	G. L. Hammond.

SEAGOING VESSELS, ARRANGED IN THE ORDER OF SIGNAL LETTERS—Continued.

Official No.	Signal letters.	Rig.	Decks.	Mast.	Name of vessel.	Gross tonnage.	Net tonnage.	Length.	Breadth.	Depth.	When built.	Where built.	Home port (where permanent document issued).	Name of managing or principal owner.
76168	J. V. C. G.	Sch.	1	2	John G. Schmidt....	485	450	133.0	25.0	6.0	1860	Loeburg, N. J.	Philadelphia, Pa.	J. G. Schmidt.
115745	J. V. C. K.	Bk.	2	2	Saracac.....	1,060	1,026	195.5	34.0	22.5	1840	Kennebunk, Me.	New York, N. Y.	Wm. Simpson.
86560	J. V. C. M.	Bkn.	1	3	Geo. C. Perkins....	344	280	142.0	32.5	11.8	1880	Coos Bay, Oreg.	San Francisco, Cal.	Charles Nelson.
76169	J. V. C. N.	Shp.	2	3	James Drummond....	1,556	1,415	216.0	40.0	24.2	1881	Phippsburg, Me.	Bath, Me.	C. V. Minott.
125480	J. V. C. T.	Bkn.	1	2	Carib.....	172	135	87.3	25.0	10.0	1840	Boston, Mass.	New York, N. Y.	F. J. Montgomery.
120439	J. V. D. C.	Bk.	1	2	Fluorine.....	386	367	136.5	28.3	11.4	1881	Bath, Me.	do	C. B. Dix.
91302	J. V. D. F.	Sch.	1	2	Maggie C. Russ....	196	186	117.0	30.0	9.0	1881	Eureka, Cal.	San Francisco, Cal.	C. A. Hooper.
128483	J. V. D. H.	Bk.	2	2	C. P. Dixon.....	728	691	152.0	33.5	18.7	1881	Belfast, Me.	New York, N. Y.	H. M. Baker.
80492	J. V. D. M.	Bkn.	1	3	Wreathor.....	470	409	148.5	34.9	13.3	1880	Port Ludlow, Wash.	Pt. Townsend, Wash.	George W. Hind.
85203	J. V. D. N.	Bkn.	1	2	W. H. Diamond....	390	376	155.0	35.5	11.7	1881	San Francisco, Cal.	San Francisco, Cal.	Oceanic St. Shp. Co.
125485	J. V. D. P.	Sch.	1	2	Czar.....	144	137	98.0	26.0	9.7	1881	do	do	Wm. Olsen.
91333	J. V. D. Q.	Sch.	1	2	Mille Williams....	98	77	87.3	26.8	6.5	1881	Pascagoula, Miss.	Shilohboro, Miss.	A. S. Soderstrom.
8827	J. V. D. S.	Sch.	1	2	Ella Powell.....	140	133	89.4	22.5	7.8	1872	Bridgeton, N. J.	Pt. Amboy, N. J.	George D. Eldridge.
80608	J. V. D. T.	St. a.	2	2	Williamette.....	2,502	1,695	315.6	38.2	21.0	1881	Chester, Pa.	New York, N. Y.	Pacific Coast Co. of New York.
105968	J. V. F. B.	Bk.	2	3	Alice.....	858	818	161.2	34.8	20.5	1881	Weymouth, Mass.	do	L. C. Gillispie.
135480	J. V. F. C.	Bk.	1	3	Ethel.....	734	653	161.6	35.0	13.2	1881	Portland, Me.	Portland, Me.	F. H. Jordan.
110458	J. V. F. D.	Sch.	2	3	Robert Graham Dun	596	533	146.1	35.5	15.5	1881	Bath, Me.	New York, N. Y.	E. H. Cole.
140456	J. V. F. H.	Shp.	2	3	Luzon.....	1,390	1,339	206.6	40.2	24.0	1881	Boston, Mass.	do	A. C. Peck.
91311	J. V. F. L.	Shp.	1	3	Morrin W. Child....	512	487	145.1	34.3	12.5	1881	Camden, Me.	Boston, Mass.	J. P. Elliott.
125694	J. V. F. M.	Bk.	2	3	Francis S. Hamp-	1,979	992	178.0	35.7	21.3	1881	Richmond, Me.	New York, N. Y.	Geo. R. Penton.
80417	J. V. F. Q.	Shp.	2	3	William J. Rotch...	1,717	1,664	218.2	42.1	24.3	1881	Bath, Me.	New Bedford, Mass.	William H. Beane.
95635	J. V. F. R.	Sch.	1	2	Hattie Nickerson...	172	163	112.0	32.0	9.7	1881	Dennisville, N. J.	Bridgeton, N. J.	A. Nickerson.
115742	J. V. F. W.	Sch.	2	3	Samuel S. Thorp...	528	434	150.0	35.0	15.2	1881	City Island, N. Y.	Port Amboy, N. J.	C. S. Pearce.
105964	J. V. G. B.	Shp.	3	3	A. J. Fuller.....	1,848	1,673	229.3	41.5	17.8	1881	Bath, Me.	New York, N. Y.	David A. Scribner.
105987	J. V. G. H.	Sch.	1	2	Anna.....	239	227	117.0	29.5	10.6	1881	San Francisco, Cal.	San Francisco, Cal.	The Pacific Ma-
110466	J. V. G. K.	Sch.	2	3	Raymond T. Manll..	538	511	140.0	35.0	15.3	1881	Coopers Point, N. J.	Somers Point, N. J.	J. W. Lee.
125942	J. V. G. M.	Sch.	1	2	Cora.....	109	104	88.0	23.0	7.5	1881	Washington, N. C.	Newbern, N. C.	James L. Fowle.
125943	J. V. G. N.	St. p.	3	0	Cetus.....	847	586	213.5	32.0	16.0	1881	Philadelphia, Pa.	New York, N. Y.	P. S. Commercial Co.
80824	J. V. G. S.	Ign.	3	0	William G. Irwin...	348	330	135.0	32.8	13.0	1881	San Francisco, Cal.	San Francisco, Cal.	Iron Steamboat Co.
150213	J. V. G. W.	St. p.	3	0	Pegasus.....	847	579	211.6	32.0	18.6	1881	Philadelphia, Pa.	New York, N. Y.	Iron Steamboat Co.
150214	J. V. H. K.	St. p.	3	0	Vega.....	847	579	211.6	32.0	10.6	1881	do	do	do.
25682	J. V. H. L.	Sch.	1	2	Kikikat.....	245	233	117.0	32.0	10.9	1881	Fairhaven, Cal.	San Francisco, Cal.	Charles D. Lane.
14386	J. V. H. N.	Bkn.	1	3	Thomas B. Garland...	493	437	163.0	35.0	12.7	1881	Coos Bay, Oreg.	Pt. Townsend, Wash.	P. S. Commercial Co.
143252	J. V. H. P.	Sch.	1	3	Taurus.....	319	305	128.0	32.0	11.4	1881	Bath, Me.	Portsmouth, N. H.	R. Frank Nealey.
145253	J. V. H. Q.	St. p.	3	0	Charles L. Jeffrey...	916	624	228.3	32.0	11.2	1881	Philadelphia, Pa.	New York, N. Y.	W. F. Parker, sec.
125923	J. V. H. S.	Sch.	1	3	Cox & Green.....	348	296	129.5	30.5	11.7	1881	Boston, Mass.	Boston, Mass.	Samuel W. Threlk.
125930	J. V. H. W.	Sch.	1	3	Tacoma.....	591	501	184.3	38.0	15.7	1881	Newburyport, Mass.	Greenport, N. Y.	C. B. King.
145257	J. V. K. C.	Shp.	3	3	Rose Innes.....	1,738	1,671	222.3	41.0	17.7	1881	Bath, Me.	San Francisco, Cal.	Alaska Tr. A's'n.
110485	J. V. K. D.	Bk.	2	2	Onatilla.....	825	2,108	310.0	40.0	30.2	1881	Chester, Pa.	do	F. D. Colcord.
25242	J. V. K. F.	St. a.	2	2	Charles Hanson....	192	182	107.5	30.1	8.8	1881	Eureka, Cal.	San Francisco, Cal.	Pacific Coast Co.
125933	J. V. K. G.	Sch.	1	2	Maria E. Smith....	365	347	141.8	34.0	10.6	1881	Port Blakeley, Wash.	do	Juda Newman.
91349	J. V. K. H.	Sch.	1	3	Mary E. Morse....	644	583	189.7	38.4	13.5	1881	Bath, Me.	Bath, Me.	Wm. H. Smith.
91351	J. V. K. N.	Sch.	1	3	E. B. Sutton.....	828	1,639	227.8	41.8	17.4	1881	do	New York, N. Y.	C. H. Morse.
135516	J. V. K. Q.	Shp.	3	3	Waccanaw.....	458	407	137.7	32.3	14.5	1881	Port Jefferson, N. Y.	do	A. G. Ropes.
80834	J. V. K. R.	Sch.	3	3	Deeouq.....	1,343	1,242	233.0	32.3	16.1	1884	Hastlepool, England	Baltimore, Md.	Abner E. Spurre.
157043	J. V. K. S.	Sch.	3	3	Charles L. Mitchell	597	509	154.3	35.0	16.6	1881	New Haven, Conn.	Boston, Mass.	American Towage
125938	J. V. L. T.	Sch.	2	2	Bonita.....	521	348	172.0	27.2	16.2	1881	San Francisco, Cal.	San Francisco, Cal.	& Lighterage Co.
3162	J. V. L. G.	St. a.	2	2	Martha R. Bement...	479	375	146.2	35.0	12.4	1881	Bath, Me.	Philadelphia, Pa.	C. & J. F. Baker.
91350	J. V. L. K.	Sch.	1	2	City of Worcester...	2,469	1,921	320.0	44.0	14.5	1881	Wilmington, Del.	New London, Conn.	Pacific Coast St.
135941	J. V. L. M.	St. p.	3	3	Lottie Carson.....	295	244	127.3	32.0	8.8	1881	Port Blakeley, Wash.	San Francisco, Cal.	Ship Co.
140476	J. V. L. N.	Sch.	1	2	Walla Walla.....	3,065	2,168	310.0	40.0	30.2	1881	Chester, Pa.	New York, N. Y.	John Dolbeer.
80839	J. V. L. P.	St. a.	3	2	Lizzie H. Willey....	573	522	156.4	34.1	16.8	1881	Thomaston, Me.	Thomaston, Me.	Pacific Coast Co.
140485	J. V. L. S.	Sch.	1	2	Mary Winkelman...	522	463	155.3	36.0	13.0	1881	Seabeck, Wash.	San Francisco, Cal.	T. W. Dunn.
01368	J. V. M. C.	Bkn.	1	3	Charmor.....	1,845	1,727	221.7	42.4	17.8	1881	Bath, Me.	do	James Tyson.
125952	J. V. M. D.	Shp.	3	3	Mary Sanford.....	479	465	136.5	34.3	15.1	1881	Boston, Mass.	Wellfleet, Mass.	W. G. Mighell.
91370	J. V. M. F.	Sch.	3	2	Allegany.....	2,914	1,433	250.0	38.5	16.0	1881	Philadelphia, Pa.	Baltimore, Md.	S. Holbrook.
108019	J. V. M. G.	St. a.	3	2	Helen H. Benedict...	70	697	164.0	35.1	16.0	1881	Bath, Me.	New Haven, Conn.	M. & M. Trana Co.
95658	J. V. M. H.	Sch.	3	3	Helen Montague....	407	344	134.2	32.5	12.4	1881	Rockland, Me.	Rockland, Me.	M. Mansou.
95659	J. V. M. N.	Sch.	1	3	Francis Alice.....	131	125	95.3	24.0	10.2	1881	St. Helena, Oreg.	Seattle, Wash.	J. Q. Adams.
120456	J. V. M. P.	Sch.	1	3	Fannie L. Child....	425	378	149.0	32.1	11.8	1881	Waldoboro, Me.	Boston, Mass.	S. A. Lamoreaux.
120456	J. V. M. S.	Sch.	1	3	Levi S. Andrews....	669	599	163.1	34.0	17.6	1881	Thomaston, Me.	Thomaston, Me.	J. P. Elliott.
140489	J. V. M. W.	Sch.	2	3	John G. North.....	336	329	143.5	34.2	11.2	1881	Marshfield, Oreg.	San Francisco, Cal.	O. A. Andrews.
76256	J. V. N. B.	Bk.	1	3	Adolph Obrig.....	1,448	1,302	206.2	38.6	22.0	1881	Camden, Me.	New York, N. Y.	N. J. Christensen.
108021	J. V. N. C.	Shp.	3	3	Gastor.....	846	483	212.0	31.5	19.0	1881	Wilmington, Del.	Baltimore, Md.	A. G. Ropes.
56885	J. V. N. D.	St. a.	2	3	Paul Nelson.....	123	117	85.0	23.8	9.0	1881	Knox, Mass.	Baltimore, Md.	Baltimore St. F. Co.
150227	J. V. N. G.	Sch.	1	2	Sunlight.....	378	334	125.9	29.1	15.3	1881	Bath, Me.	New Bedford, Mass.	Charles T. Luca.
115943	J. V. N. H.	Sch.	1	2	Wing and Wing....	141	134	104.0	30.0	8.2	1881	Bath, Me.	New York, N. Y.	Caroline Edwards.
80847	J. V. N. K.	Sch.	1	2	D. D. Haskell.....	317	274	131.3	31.1	11.0	1881	Belfast, Me.	San Francisco, Cal.	J. H. C. Priem.
157047	J. V. N. L.	Sch.	1	3	Joseph B. Thomas...	1,938	1,807	234.8	42.3	18.2	1881	Thomaston, Me.	Deer Isle, Me.	Augustus O. Gross.
76283	J. V. N. M.	Shp.	3	2								Thomaston, Me.	Thomaston, Me.	Samuel Watta.

SEAGOING VESSELS, ARRANGED IN THE ORDER OF SIGNAL LETTERS—Continued.

Official No.	Signal letters.	Rig.	Decks.	Masts.	Name of vessel.	Gross tonnage.	Net tonnage.	Length.			When built.	Where built.	Home port (where permanent document issued).	Name of managing or principal owner.
								Feet.	Feet.	Feet.				
8649	J. V. N. Q.	Sch.	1	3	Willie L. Newton	385	326	140.0	32.6	12.5	1881	Bangor, Me.	Bangor, Me.	John H. Crosby.
3175	J. V. N. L.	St. a.	3	3	Berkshire	2,014	1,433	250.0	38.5	16.6	1891	Philadelphia, Pa.	Baltimore, Md.	M. & M. Trans. Co.
78265	J. V. N. S.	Sch.	1	3	Jennie S. Hall	440	389	143.0	33.2	12.0	1881	Waldoboro, Me.	Boston, Mass.	J. P. Elliott.
86882	J. V. N. T.	Sch.	2	3	Woodward Abrahama.	740	676	166.0	35.0	16.1	1881	do.	do.	Harrington, King & Co.
78269	J. V. P. B.	Sch.	1	3	James A. Garfield	316	309	140.0	37.5	10.2	1881	North Bend, Oreg.	San Francisco, Cal.	Samuel Perkins.
95661	J. V. P. C.	Sch.	1	3	Helen N. Kimball	192	182	112.5	30.8	6.2	1941	Cuffeys Cove, Cal.	do.	Charles Nelson.
136214	J. V. P. D.	Sch.	1	3	Nettie Champion	445	423	142.5	35.4	12.3	1891	Deals Point, N. J.	Somers Point, N. J.	Japhet Champion.
146726	J. V. P. K.	Sch.	1	3	Annie Larsen	376	357	142.8	34.6	11.0	1891	Port Blakeley, Wash.	San Francisco, Cal.	James Tuft.
110498	J. V. P. M.	Shp.	3	3	Reuce	1,924	1,826	229.2	41.0	27.1	1891	Keenebunk, Me.	Bath, Me.	Geo. H. Theobald.
125517	J. V. P. R.	Sch.	1	3	Eva L. Ferris	590	560	153.2	35.5	16.0	1891	Newburyport, Mass.	Bridgeport, Conn.	Robert H. Rowan.
76773	J. V. P. S.	Sch.	1	3	J. Howell Leeds	414	393	134.5	34.8	11.5	1891	Mauricetown, N. J.	Philadelphia, Pa.	Shubert & Cottingham.
3178	J. V. Q. B.	Sch.	1	3	Belle O'Neill	467	394	142.7	35.0	12.2	1891	Bath, Me.	Bath, Me.	James B. Drake.
106031	J. V. Q. D.	Sch.	1	3	Ann J. Trainer	426	405	141.8	35.2	11.7	1891	Camden, N. J.	Philadelphia, Pa.	H. W. Derickson.
108296	J. V. Q. F.	Shp.	3	3	Irroquois	2,129	1,996	237.1	43.6	19.3	1891	Bath, Me.	Bath, Me.	Arthur Sewall.
3180	J. V. Q. H.	Sch.	1	3	Bertha Dolbeer	242	240	125.0	31.5	6.6	1891	Fairhaven, Cal.	San Francisco, Cal.	John Dolbeer.
86683	J. V. Q. K.	Sch.	2	3	William Lorman Roberta.	783	725	166.8	35.3	16.3	1891	Bath, Me.	Fall River, Mass.	Lewis Williams.
140498	J. V. Q. L.	Sch.	1	3	Lucia Porter	332	244	130.1	31.7	10.4	1891	Belfast, Me.	Belfast, Me.	James Grindie.
125672	J. V. Q. S.	Sch.	1	3	Charles Noble Simmons.	753	716	166.0	35.5	15.7	1891	Bath, Me.	Fall River, Mass.	J. H. Church.
85697	J. V. Q. T.	Sch.	1	3	Gen'l Adelbert Ames	476	452	144.5	33.0	12.0	1891	Camden, Me.	New York, N. Y.	F. S. Pondleton.
95699	J. V. R. C.	Sch.	1	3	Halecyon	293	278	133.2	32.0	10.9	1891	Eureka, Cal.	San Francisco, Cal.	John Dolbeer.
135346	J. V. R. G.	Sch.	2	3	Emma C. Middleton	527	489	136.3	35.0	10.4	1901	Philadelphia, Pa.	Philadelphia, Pa.	Charles W. Stevens.
106837	J. V. R. H.	Hg.	2	2	Atlante	370	320	123.0	30.0	14.5	1891	Port Jefferson, N. Y.	Port Jefferson, N. Y.	H. S. Aldrich.
85699	J. V. R. N.	Sch.	1	3	Gen. Knox	1,567	1,550	251.1	42.4	21.8	1891	Thomaston, Me.	New York, N. Y.	Lewis Luckenbach.
125679	J. V. R. N.	St. a.	3	2	City of Thobis	2,622	1,712	339.0	34.6	16.6	1891	Philadelphia, Pa.	do.	Pacific Coast Co.
3184	J. V. R. P.	Hk.	2	3	Benj. F. Hunt, jr.	1,190	1,131	186.0	36.2	25.3	1893	Newburyport, Mass.	Boston, Mass.	C. S. Hubbard.
110507	J. V. R. Q.	Hk.	1	3	Retriever	547	470	161.8	37.0	13.5	1891	Seabeck, Wash.	Pt. Townsend, Wash.	E. P. Blake.
76262	J. V. R. T.	Sch.	1	3	Joseph Russ	247	235	124.0	30.0	8.0	1891	Eureka, Cal.	San Francisco, Cal.	C. A. Hooper.
145549	J. V. R. W.	Sch.	1	2	Edward L. Warren	130	124	82.4	27.1	8.0	1892	Searsport, Me.	Searsport, Me.	John W. McGilvery.
109444	J. V. S. B.	Sch.	1	3	Adele Thackara	667	618	143.0	33.7	15.2	1892	Milton, Del.	Port Ambury, N. J.	C. M. McKeen.
115613	J. V. S. F.	St. a.	3	2	San Marcos	2,839	2,187	317.8	29.5	21.4	1891	Chester, Pa.	New York, N. Y.	N. Y. & Tex. S. S. Co.
115814	J. V. S. G.	Sch.	1	3	Samuel B. Hubbard	403	333	126.2	33.5	13.0	1891	New London, Conn.	Hartford, Conn.	Alex. R. McShaffey.
3187	J. V. S. K.	Sch.	2	3	Bessie Whiting	550	501	149.8	32.1	16.8	1892	Port Jefferson, N. Y.	Port Jefferson, N. Y.	G. G. Dayton.
145283	J. V. S. Q.	Sch.	1	3	Nan M. Dantaler	224	175	121.2	30.4	7.8	1892	Milford, Del.	Shieldsboro, Miss.	John Alberta.
25998	J. V. S. R.	Sch.	1	3	Viola Rppard	407	361	144.0	35.2	12.0	1892	Camden, Me.	Boston, Mass.	F. B. McQueen.
110515	J. V. T. N.	St. a.	3	3	Rosabe	2,384	1,654	367.0	40.5	16.4	1892	Chester, Pa.	Chicago, Ill.	N. A. Transportation and Trading Co.
110516	J. V. T. P.	Sch.	2	3	Monarch	1,451	1,451	229.4	40.2	24.0	1892	Bath, Me.	Boston, Mass.	Boston Towboat Co.
25906	J. V. T. S.	St. a.	2	3	Valencia	1,508	1,197	252.7	34.0	19.7	1892	Philadelphia, Pa.	San Francisco, Cal.	Pacific Steam Whaling Co.
118427	J. V. T. W.	Sch.	1	3	A. F. Merrell	91	87	88.0	34.4	6.1	1873	City Island, N. Y.	Key West, Fla.	James A. Lowe.
86882	J. V. W. C.	Sch.	1	3	William L. Walker	592	563	156.0	34.3	15.1	1892	Boston, Mass.	Philadelphia, Pa.	Davis Coal & Coke Co.
100660	J. V. W. F.	Sch.	1	3	Abbie C. Stubbs	345	296	130.0	32.2	12.0	1892	New Haven, Conn.	New Haven, Conn.	E. H. Weaver.
26587	J. V. W. G.	St. a.	3	3	Queen	2,727	1,672	331.2	38.5	21.2	1892	Philadelphia, Pa.	San Francisco, Cal.	Pac. Coast S. S. Co.
110521	J. V. W. L.	Sch.	1	3	Rosa Mireller	292	241	120.0	30.0	10.3	1892	East Dorring, Me.	Boston, Mass.	E. L. Pickard.
100665	J. V. W. M.	Hk.	2	3	Addie Merrill	664	595	160.0	35.3	12.0	1892	Rockport, Me.	do.	Do.
135565	J. V. W. P.	Sch.	1	3	Emma Claudina	185	185	113.0	31.5	8.7	1892	San Francisco, Cal.	San Francisco, Cal.	James Tyson.
125666	J. V. W. T.	Sch.	1	2	Eliza Lovensler	159	141	99.1	25.3	8.0	1892	Thomaston, Me.	Thomaston, Me.	A. Lovensler.
115835	J. W. B. F.	Shp.	3	3	St. Frances	1,889	1,757	231.4	41.8	17.7	1892	Bath, Me.	San Francisco, Cal.	California Shipping Co.
85715	J. W. B. H.	St. a.	3	3	Gypandette	2,350	1,651	267.0	40.5	16.4	1892	Chester, Pa.	New York, N. Y.	Old Dom. S. S. Co.
115828	J. W. B. L.	Sch.	1	3	Sarah D. Fell	381	348	145.4	35.2	14.9	1892	Bath, Me.	Philadelphia, Pa.	John R. Fell.
76311	J. W. B. M.	Sch.	1	3	John F. Miller	179	170	107.0	30.0	9.0	1892	San Francisco, Cal.	San Francisco, Cal.	B. H. Hanson.
85646	J. W. B. P.	Shp.	3	3	Henry Willard	1,532	1,432	218.2	39.0	24.1	1892	Bath, Me.	New York, N. Y.	D. B. Dearborn.
85649	J. W. B. S.	Shp.	3	3	Henry Pailling	1,976	1,699	236.6	42.1	16.2	1892	do.	New Bedford, Mass.	E. D. Sherman.
78113	J. W. B. Q.	Hk.	1	3	John Smith	568	525	158.3	37.2	14.4	1892	Port Blakeley, Wash.	San Francisco, Cal.	Geo. E. Billing.
157086	J. W. C. F.	Sch.	1	3	Dora Mathews	292	272	136.7	34.0	12.0	1892	Camden, Me.	New York, N. Y.	W. H. Parsons.
135774	J. W. C. G.	Sch.	1	3	Eliot A. Swift	131	125	68.5	24.0	9.1	1892	Essex, Mass.	Provincetown, Mass.	J. Emmons Dyer.
126224	J. W. C. H.	Sch.	1	3	Carrie A. Norton	558	467	158.0	33.3	12.0	1892	Bath, Me.	Bath, Me.	Samuel R. Porcy.
26588	J. W. C. L.	Sch.	1	3	Queen	277	240	124.0	31.0	10.0	1892	San Francisco, Cal.	San Francisco, Cal.	A. P. Lorentzen.
146530	J. W. C. P.	Sch.	2	3	David Baird	695	622	181.8	35.0	15.0	1892	Bath, Me.	Philadelphia, Pa.	Chas. T. Megie.
91446	J. W. C. R.	Sch.	1	3	Mary A. Hall	381	341	143.0	33.0	11.9	1892	Belfast, Me.	Deer Isle, Me.	Augustus O. Gross.
140518	J. W. D. F.	Sch.	1	3	Lucy A. Davis	629	539	148.8	32.4	12.6	1892	Yarmouth, Me.	Portland, Me.	E. W. Clark.
76322	J. W. D. H.	Sch.	1	2	J. and W. Gurney	129	114	68.8	23.0	6.0	1892	South Roadout, N. Y.	New York, N. Y.	Wm. E. Garney.
135562	J. W. D. K.	Sch.	2	3	R. H. Weaver	696	662	152.0	35.4	15.5	1892	Bath, Me.	New Haven, Conn.	E. H. Weaver.
159252	J. W. D. L.	St. a.	3	3	Pomohoc	1,414	1,264	255.0	38.0	12.0	1892	Boston, Mass.	Boston, Mass.	William H. Hill, jr.
78225	J. W. D. M.	Sch.	3	3	John B. Bergen	647	594	152.0	35.0	17.0	1892	Wilmington, Del.	New York, N. Y.	Benj. T. Petty.
139227	J. W. D. N.	Sch.	1	3	Neptune	184	175	106.8	29.0	8.7	1892	Fairhaven, Cal.	San Francisco, Cal.	C. H. S. Witzemann.

SEAGOING VESSELS, ARRANGED IN THE ORDER OF SIGNAL LETTERS—Continued.

Official No.	Signal letters.	Rig.	Decks.	Masts.	Name of vessel.	Gross tonnage.	Net tonnage.	Length.	Breadth.	Depth.	When built.	Where built.	Home port (where permanent document issued).	Name of managing or principal owner.
91458	J. W. D. Q.	Sch.	1	3	Mary A. Fisher	116	116	95.6	24.9	6.6	1893	Rayville, N. J.	Cape Charles, Va.	Wm. J. Somers
106087	J. W. D. S.	Sch.	1	3	Atcalde	321	282	132.8	34.0	9.8	1892	Port Blakely, Wash.	Milwaukee, Wis.	J. L. Hoan
115945	J. W. D. V.	St. a.	2	2	San José	2,090	1,548	243.0	37.0	21.0	1892	Chester, Pa.	New York, N. Y.	Pacific Mail S. Co.
118946	J. W. P. C.	Sch.	1	2	Eaglet	130	124	95.2	27.0	6.6	1892	Millbridge, Me.	Newport, R. I.	J. C. McCann
78339	J. W. F. T.	Sch.	1	3	Josie R. Hurt	760	722	167.8	35.3	15.2	1892	Bath, Me.	Fall River, Mass.	Alex. E. Burt
91465	J. W. G. H.	St. a.	2	3	Beluga	508	409	141.8	31.3	16.7	1892	do	San Francisco, Cal.	R. L. Griffith
126044	J. W. G. H.	Sch.	1	4	Charles E. Hatch	843	801	181.6	36.6	14.3	1892	do	Bath, Me.	Chas. H. Morse
115856	J. W. G. K.	St. p.	2	2	State of Maine	1,499	819	241.0	37.1	14.6	1892	do	Portland, Me.	International S. & Co.
106097	J. W. G. R.	Sch.	1	3	Annie T. Bailey	448	379	134.0	33.4	13.2	1892	do	Philadelphia, Pa.	George Warner
135594	J. W. G. R.	Sch.	1	3	Eva A. Danenhower	228	216	116.0	30.2	8.7	1892	Camden, N. J.	Camden, N. J.	Win. H. Johnson
140851	J. W. G. T.	Sch.	1	3	L. A. Plummer	394	336	129.7	32.2	12.4	1892	Bath, Me.	New Bedford, Mass.	Thos. Donaghy, Jr.
91489	J. W. H. B.	Sch.	1	3	M. V. B. Chase	457	390	143.3	35.0	12.5	1892	Bath, Me.	Bath, Me.	James B. Drake
140853	J. W. H. D.	Sch.	1	3	Lucy E. Friend	470	447	147.0	34.5	12.0	1892	Newburyport, Mass.	Newburyport, Mass.	William H. Collins
85728	J. W. H. G.	Sch.	1	3	George Taulane, Jr.	465	385	143.2	35.2	12.6	1892	Milton, Del.	Philadelphia, Pa.	Thomas Winslow
115683	J. W. H. L.	St. a.	2	2	San Juan	2,076	1,496	283.0	37.0	21.0	1892	Chester, Pa.	New York, N. Y.	Pacific Mail S. Co.
126050	J. W. H. L.	Sch.	2	3	Charles H. Sprague	318	280	122.0	30.7	9.5	1892	Madison, Conn.	Providence, R. I.	S. S. Sprague & Co.
76344	J. W. H. L.	Sch.	1	3	Janis Lockwood	433	376	142.8	34.1	12.2	1892	Thomaston, Me.	Thomaston, Me.	Chas. H. Washburn
115868	J. W. K. B.	Sch.	1	3	Susie P. Oliver	272	236	128.6	32.3	9.2	1892	Hucksport, Me.	Bangor, Me.	Morse & Co.
3210	J. W. K. D.	Sch.	1	3	Bertha Dean	750	653	186.9	35.0	15.4	1892	Bath, Me.	Fall River, Mass.	W. H. Church
100312	J. W. K. G.	Sch.	1	2	Ivy	142	135	102.5	28.8	8.8	1892	San Francisco, Cal.	Seattle, Wash.	Nome Trading and Trans. Co.
140558	J. W. K. H.	Sch.	1	2	Lily	142	135	102.5	28.8	8.9	1892	do	San Francisco, Cal.	Joseph Knowland
91475	J. W. K. L.	Sch.	1	3	Mary Dodge	248	230	120.0	32.8	9.0	1892	Eureka, Cal.	do	Charles Nelson
130235	J. W. K. M.	Bkn.	1	3	Newboy	588	509	168.0	35.9	13.9	1892	San Francisco, Cal.	do	J. J. Smith
135603	J. W. K. P.	St. p.	2	0	Butaw	547	503	158.0	29.8	7.8	1892	Charleston, S. C.	Charleston, S. C.	George W. Egan
85741	J. W. K. Q.	Sch.	1	3	George H. Ames	443	378	150.0	34.0	11.6	1892	Waldoboro, Me.	Boston, Mass.	J. P. Elliott
106109	J. W. K. S.	Sch.	1	2	Annie F. Conlon	591	519	147.6	34.5	16.9	1892	Portsmouth, N. H.	Portsmouth, N. H.	James B. Drake
115873	J. W. L. B.	St. a.	2	3	Sea Breeze	2,075	1,496	283.0	37.0	21.0	1892	Chester, Pa.	New York, N. Y.	Pacific Mail S. Co.
85742	J. W. L. C.	St. a.	1	3	Goldstoro	681	498	198.6	38.9	8.1	1892	Philadelphia, Pa.	Philadelphia, Pa.	The Clyde S. S. Co.
136008	J. W. L. D.	Sch.	1	3	Edward W. Perry	246	208	112.0	27.9	9.0	1892	Dennisville, N. J.	Bridgeton, N. J.	Jae D. Nickerson
91496	J. W. L. F.	Sch.	1	3	Malcol Gray	265	198	119.0	31.4	8.7	1892	Falhaven, Cal.	San Francisco, Cal.	George D. Gray
91497	J. W. L. G.	Sch.	1	3	Marion	336	223	123.0	31.8	10.3	1892	San Francisco, Cal.	do	H. Toffer
135612	J. W. L. H.	Slp.	1	1	Finna	309	309	127.7	31.0	11.7	1892	Portland, Me.	Providence, R. I.	R. B. Little & Co.
120503	J. W. L. K.	Sch.	1	3	F. C. Pendleton	408	340	145.7	33.2	12.3	1892	Bangor, Me.	Bangor, Me.	J. H. Crosby
3220	J. W. L. M.	Sch.	1	3	Heulah Land	165	157	122.0	23.7	8.0	1892	Bridgeton, N. J.	Crisfield, Md.	W. J. Knowles
135614	J. W. L. N.	Sch.	1	3	Emma S. Briggs	294	244	123.7	32.0	8.0	1892	Wiscasset, Me.	Bath, Me.	J. M. Haynes
95718	J. W. L. P.	Sch.	1	3	Harry Prescott	423	411	140.0	34.0	11.6	1892	Bath, Me.	New Haven, Conn.	E. H. Weaver
76353	J. W. L. R.	Sch.	1	3	James D. Dewell	603	592	151.2	34.5	10.0	1892	Weathaven, Conn.	do	James D. Dewell
130240	J. W. L. S.	Sch.	2	2	Nantasket	655	587	158.6	34.9	13.0	1892	Waldoboro, Me.	Boston, Mass.	D. S. Emery
130241	J. W. L. T.	Sch.	1	3	Nelson E. Newbury	658	588	148.2	35.4	16.5	1892	Millbridge, Me.	New York, N. Y.	A. J. Newbury
76354	J. W. M. B.	Bkn.	1	3	Jessie MacGregor	608	506	151.1	33.6	12.4	1892	East Deering, Me.	Portland, Me.	Jacob S. Winslow
150267	J. W. M. F.	Sch.	1	3	Penobscot	358	306	135.6	32.4	11.1	1892	Belfast, Me.	Belfast, Me.	C. H. Dodge
120662	J. W. M. G.	Slp.	2	3	Cyrus Wakefield	3,118	1,941	247.0	43.7	28.6	1892	Thomaston, Me.	New York, N. Y.	Lucius Rosefield
95717	J. W. M. H.	Bk.	1	3	Heaper	688	602	172.0	38.4	14.6	1892	Port Blakely, Wash.	San Francisco, Cal.	W. G. Hall
91495	J. W. M. K.	Sch.	1	3	Mark Gray	308	249	124.5	32.4	9.3	1892	N. Weymouth, Mass.	Boston, Mass.	D. S. Emery
145318	J. W. M. L.	Bkn.	1	3	Tropic Bird	347	330	136.2	31.5	11.7	1892	North Bend, Oreg.	San Francisco, Cal.	Louise Schmidt
120608	J. W. M. R.	Sch.	1	3	Fanny Datar	265	252	126.8	31.0	10.8	1892	San Francisco, Cal.	do	Robert Sudden
76358	J. W. M. T.	Slp.	2	3	John Carrier	1,945	1,647	235.8	42.8	26.8	1892	Newburyport, Mass.	Boston, Mass.	Wm. H. Lincoln
3223	J. W. M. V.	Slp.	2	3	Berlin	1,634	1,552	222.5	40.0	24.6	1892	Phippsburg, Me.	San Francisco, Cal.	Geo. E. Plummer
110654	J. W. N. C.	Sch.	1	3	Ruby A. Cousins	192	185	112.5	30.5	8.9	1892	Eureka, Cal.	Eureka, Cal.	H. D. Cousins
106117	J. W. N. F.	Slp.	3	3	Abner Coburn	1,972	1,878	225.9	42.2	18.5	1892	Bath, Me.	Bath, Me.	R. F. Pendleton
145320	J. W. N. G.	St. a.	3	2	Tallahassee	2,677	1,890	290.0	46.7	15.8	1892	Chester, Pa.	Savannah, Ga.	Ocean St. S. S. Co.
100318	J. W. N. H.	Sch.	3	3	I. F. Chapman	2,145	2,013	237.5	42.7	18.2	1892	Bath, Me.	New York, N. Y.	Wm. J. Murray
120668	J. W. N. K.	Sch.	1	3	Carrie Strong	473	413	151.0	35.3	12.2	1892	Thomaston, Me.	Thomaston, Me.	Thomas W. Dunn
95729	J. W. N. M.	Sch.	1	3	Helen L. Martin	422	347	140.5	32.8	12.3	1892	do	do	Chas. H. Washburn
157081	J. W. N. P.	Bkn.	1	3	Daisy Reed	468	364	136.3	32.1	13.0	1892	Harrington, Me.	New York, N. Y.	John Swan
135626	J. W. N. R.	St. a.	3	4	Essex	3,282	2,406	340.0	43.5	22.5	1892	Wilmington, Del.	New Orleans, La.	Morgan's L. & Tex. R. R. & S. S. Co.
76359	J. W. N. T.	Bkn.	1	3	J. B. Rabel	450	390	143.9	33.2	12.4	1892	Columbia Falls, Me.	New York, N. Y.	Wm. H. Swan
76361	J. W. P. C.	Sch.	1	3	Joseph G. Dean	601	553	169.5	28.1	9.1	1892	Kennebunk, Me.	New Bedford, Mass.	P. G. Thomson
76362	J. W. P. D.	Bkn.	1	3	J. M. Griffith	606	529	162.5	39.6	12.5	1892	Kebeck, Wash.	Pt Townsend, Wash.	E. P. Blake
140575	J. W. P. G.	Bkn.	1	3	Louise Adelaide	672	564	154.9	34.2	12.6	1892	Yarmouth, Me.	Portland, Me.	Edgar Orr
157084	J. W. P. H.	Sch.	2	2	Daylight	680	671	157.2	34.3	15.9	1892	Belfast, Me.	New Haven, Conn.	L. Armstrong
126070	J. W. P. Q.	Slp.	3	3	Charles E. Moody	2,003	1,915	233.9	43.4	18.2	1892	Bath, Me.	San Francisco, Cal.	Andrew Anderson
100319	J. W. P. S.	Sch.	1	3	Isaiah K. Stetson	313	271	136.9	31.2	10.3	1892	Brewer, Me.	Bangor, Me.	E. & I. K. Stetson
76365	J. W. P. V.	Sch.	1	2	Jennie G. Pillsbury	154	122	93.9	25.8	7.2	1892	Rockland, Me.	Rockland, Me.	J. R. Pillsbury
91507	J. W. Q. C.	Sch.	1	2	Maid of Orleans	180	171	110.2	28.5	9.9	1892	San Francisco, Cal.	San Francisco, Cal.	Hume Bros. and Packers
140680	J. W. Q. L.	Sch.	1	3	Lizzie Colby	150	142	95.9	24.0	8.2	1892	Essex, Mass.	Seattle, Wash.	J. A. Matheson
3225	J. W. Q. N.	Sch.	2	3	Helen M. Atwood	718	653	150.9	35.0	18.2	1892	Boston, Mass.	New York, N. Y.	Wm. F. Watta
125632	J. W. Q. P.	Sch.	1	3	Ella Clifton	166	92	89.0	22.9	7.3	1873	St. John, N. B.	Machias, Me.	J. D. Leighton
115899	J. W. Q. S.	Sch.	1	3	Stephen G. Loud	106	80	157.0	34.0	12.5	1892	Waldoboro, Me.	Waldoboro, Me.	A. S. Reed
130057	J. W. Q. T.	St. a.	1	0	North America	289	-144	130.0	28.2	14.0	1876	Camden, N. J.	Philadelphia, Pa.	North American Wrecking Co.

SEAGOING VESSELS, ARRANGED IN THE ORDER OF SIGNAL LETTERS—Continued.

Official No.	Signal letters.	Rig.	Decks.	Masts.	Name of vessel.	Gross tonnage.	Net tonnage.	Length.	Breadth.	Depth.	When built.	Where built.	Home port (where permanent document issued).	Name of managing or principal owner.
126433	J. W. Q. V.	Sch.	1	2	Elialo M. Smith	112	83	93.5	24.0	8.0	1892	Kennebunk, Me.	Gloucester, Mass.	Otto Jensen.
95726	J. W. R. R.	Sch.	1	3	Horace P. Shores	413	302	142.2	35.0	11.8	1892	New Haven, Conn.	New Haven, Conn.	J. S. Hemingway.
100177	J. W. R. C.	Sch.	2	3	Annie E. Richerson	250	213	112.4	29.7	10.9	1892	Franklin, Me.	New York, N. Y.	Amos D. Carver.
140543	J. W. R. D.	Sch.	2	3	Linh C. Kaminaki	443	421	132.3	33.3	14.4	1892	Bath, Me.	do	J. W. Brown.
155609	J. W. R. G.	Sch.	2	3	Oscar C. Schmidt	549	497	145.3	34.8	15.2	1892	Mauricetown, N. J.	Philadelphia, Pa.	Franklin Smith.
76389	J. W. R. H.	Sch.	1	3	Job H. Jackson	519	493	152.5	33.0	12.5	1892	Wilmington, Del.	Perth Amboy, N. J.	D. S. Williams.
89525	J. W. R. K.	Shp.	3	3	W. F. Babcock	2,139	1,963	240.0	43.6	19.3	1892	Bath, Me.	Bath, Me.	Arthur Sewall.
126874	J. W. R. L.	St. a.	3	2	Charatahoecke	2,479	1,897	289.0	40.7	15.8	1892	Chester, Pa.	Savannah, Ga.	Ocean S. S. Co.
126877	J. W. R. M.	Sch.	1	3	Charlotte T. Sibley	379	354	146.2	32.4	10.9	1892	Belfast, Me.	Belfast, Me.	T. W. Pendleton.
126878	J. W. R. N.	Sch.	1	2	Chas. G. Joyce	122	118	97.9	24.9	7.6	1892	Baltimore, Me.	Baltimore, Md.	T. W. Wheatley.
85730	J. W. R. V.	Sch.	1	2	Harold B. Cousins	379	360	139.0	34.0	11.4	1892	Baltimore, Md.	Boston, Mass.	Charles H. Cousens.
106120	J. W. S. C.	Sch.	2	4	Augustus Hunt	1,200	1,140	208.0	40.7	20.6	1892	Bath, Me.	Bath, Me.	G. H. Morse.
126523	J. W. S. F.	Sch.	1	3	Florence Leland	343	294	137.2	32.3	10.8	1892	Camden, Me.	Deer Isle, Me.	A. E. Gross.
110541	J. W. S. H.	Sch.	1	2	Rebecca A. Taulane	449	427	139.0	36.4	12.8	1892	Mays Landing, N. J.	Boston, Mass.	N. T. Gorham.
115898	J. W. S. K.	Sch.	1	2	Sarah H. Prior	102	97	96.1	23.9	8.2	1892	Boston, Mass.	do	P. H. Prior.
78378	J. W. S. Q.	Sch.	2	3	James Boyce, Jr.	729	626	156.3	33.5	18.5	1892	Alexandria, Va.	Philadelphia, Pa.	H. F. Allen.
89846	J. W. S. R.	Sch.	1	3	William Kenton	447	378	148.4	34.4	11.9	1892	Port Blakeley, Wash.	San Francisco, Cal.	J. J. Smith.
106560	J. W. S. T.	Sch.	1	3	Laura Madson	345	328	146.0	33.5	10.9	1892	Gardiner, Oreg.	San Francisco, Cal.	B. H. Madison.
3276	J. W. S. V.	Sch.	1	2	Beulah	358	329	146.0	33.5	10.9	1892	San Francisco, Cal.	do	J. Knowland.
91518	J. W. T. P.	Sch.	1	2	Mary F. Godfrey	446	424	140.4	34.5	12.3	1892	Tuckahoe, N. J.	Somers Point, N. J.	H. W. Godfrey.
115498	J. W. T. P.	Sch.	1	2	Standard	347	279	136.0	32.4	10.9	1892	Newcastle, Me.	Perth Amboy, N. J.	George Bailey.
91519	J. W. T. H.	Sch.	1	2	Monie	189	180	99.8	29.4	8.5	1892	Columbia Falls, Me.	Macbias, Me.	A. P. Smith.
89445	J. W. T. K.	Sch.	1	2	William F. Collins	363	341	126.2	30.3	9.1	1892	Bath, Me.	Boston, Mass.	D. S. Emery.
106137	J. W. T. L.	Sch.	1	3	Alice Archer	471	406	149.3	34.1	12.7	1892	do	Arthur Sewall.	
115599	J. W. T. M.	Sch.	1	3	Susan N. Pickering	336	319	135.0	32.9	10.8	1892	Belfast, Me.	Deer Isle, Me.	G. L. Haskell.
115891	J. W. T. Q.	Sch.	1	2	Edward G. Hight	491	467	132.5	34.5	10.9	1892	Pottys Island, N. J.	Baltimore, Md.	C. R. Hefner.
126248	J. W. T. S.	Sch.	1	3	Nathan Lawrence	779	723	166.4	35.3	15.1	1893	Bath, Me.	Fall River, Mass.	Jacob B. Phillips.
78381	J. W. T. V.	Shp.	3	3	John McDonald	2,281	2,128	249.4	43.1	19.9	1893	do	New York, N. Y.	W. D. Burnham.
91824	J. W. V. C.	Sch.	1	2	Mary and Ida	183	174	119.2	29.4	9.7	1892	San Francisco, Cal.	San Francisco, Cal.	Pacific Supply Co.
101510	J. W. V. D.	Sch.	1	2	Viking	148	139	106.0	30.0	8.2	1892	Marshfield, Oreg.	do	William Johnson.
3229	J. W. V. G.	Sch.	1	3	B. R. Woodside	485	421	156.4	33.5	12.0	1892	Bath, Me.	New York, N. Y.	Zeb. Mabow.
89050	J. W. V. L.	Sch.	1	3	William T. Donnell	538	482	149.1	34.2	14.0	1893	do	Bath, Me.	G. G. Deering.
126249	J. W. V. M.	St. a.	3	3	Nescoches	2,640	1,995	290.0	40.7	18.8	1892	Chester, Pa.	Savannah, Ga.	Ocean S. S. Co.
106000	J. W. V. Q.	St. a.	3	2	Finneas	2,093	1,919	285.9	38.4	22.4	1892	do	New York, N. Y.	Panama R. R. Co.
95737	J. W. V. R.	Sch.	2	3	Lawrence Haines	256	243	123.0	30.9	9.7	1893	Wiscasset, Me.	Bath, Me.	J. M. Haynes.
126998	K. R. C. F.	Sch.	1	3	Harold	490	474	144.0	34.3	12.2	1893	Belfast, Me.	New York, N. Y.	John V. Barnes.
85798	K. R. C. G.	Sch.	1	3	Carrie A. Buckman	297	235	123.0	28.2	10.5	1892	Verona, Me.	Bucksport, Me.	R. R. Stubbs.
126949	K. R. C. H.	Sch.	1	3	Georgie L. Drake	465	398	143.3	35.1	12.3	1893	Bath, Me.	Bath, Me.	J. B. Drake.
78398	K. R. C. J.	Sch.	1	3	Eliza Miller	136	149	103.5	28.8	8.9	1893	San Francisco, Cal.	San Francisco, Cal.	J. Christensen.
85798	K. R. C. M.	Sch.	1	3	John R. Fearous	455	437	148.0	34.6	12.3	1893	Milford, Del.	Philadelphia, Pa.	S. R. Smith.
89762	K. R. C. P.	Sch.	1	3	Maplewood	582	509	155.5	34.7	13.9	1893	Boston, Mass.	Boston, Mass.	M. F. H. Phillips.
78398	K. R. C. Q.	St. a.	3	3	Jeanie	1,071	863	186.3	37.9	16.8	1893	Bath, Me.	San Francisco, Cal.	The Pacific Steam Whaling Co.
126923	K. R. C. R.	Sch.	1	3	Falcon	305	195	125.9	29.0	9.9	1892	Fairhaven, Cal.	do	W. G. Tibbets.
104001	K. R. C. T.	Sch.	1	3	Iona Swaney	256	243	126.2	32.0	6.0	1892	Eureka, Cal.	do	William Olsen.
7234	K. B. C. W.	Sch.	1	2	Bertha D. Nickerson	143	89	109.0	24.0	9.4	1892	Boothbay, Me.	Boothbay, Me.	S. Nickerson & Sons.
126587	K. B. D. F.	Sch.	1	3	Fannie Adele	734	722	115.5	36.8	9.5	1893	San Francisco, Cal.	San Francisco, Cal.	Thomas Pollard, Jr.
106145	K. B. D. J.	St. a.	2	2	Adesnes	2,094	1,902	296.0	38.4	23.4	1893	Chester, Pa.	New York, N. Y.	Panama R. R. Co.
45779	K. B. D. M.	Shp.	3	3	Governor Robie	1,712	1,627	224.1	41.0	23.8	1893	Bath, Me.	do	R. F. Pendleton.
167081	K. B. D. P.	Sch.	1	3	Dora Blumh	330	315	123.7	33.3	10.5	1893	Port Blakeley, Wash.	San Francisco, Cal.	J. H. Bruce.
118914	K. B. D. R.	Sch.	1	3	Sailor Boy	328	319	126.3	33.8	12.9	1893	South Bend, Wash.	do	The S. H. Harmon Lumber Co.
106153	K. B. D. T.	Sch.	1	2	Abbie M. Deering	161	94	96.5	22.8	8.7	1892	Kennebunk, Me.	do	Arthur L. Whitney.
150290	K. B. D. V.	St. p.	1	0	Plym	3,483	2,512	372.0	50.0	15.9	1892	Chester, Pa.	Fall River, Mass.	Old Colony S. S. Co.
70897	K. B. F. L.	Sch.	1	2	John A. Matheson	184	119	98.4	24.4	9.5	1893	Essex, Mass.	Baltimore, Md.	Dix & Wilkins.
89954	K. B. F. M.	Shp.	3	3	William H. Smith	1,973	1,811	232.4	43.3	18.5	1893	Bath, Me.	New York, N. Y.	James W. Elwell.
91548	K. B. F. S.	Shp.	3	3	Mary L. Cushing	1,066	1,575	230.7	46.4	26.7	1893	Newburyport, Mass.	Newburyport, Mass.	B. F. Carver.
70491	K. B. F. S.	Sch.	1	2	John M. Plummer	109	95	88.0	22.5	8.0	1893	Boothbay, Me.	Eastport, Me.	W. S. Hume.
126534	K. B. F. V.	Sch.	1	3	Frank G. Rich	106	72	82.0	23.3	8.2	1893	Essex, Mass.	Boothbay, Me.	S. Nickerson & Sons.
96749	K. B. F. W.	Sch.	1	3	Hattie H. Harbour	201	200	121.5	32.5	11.6	1893	Brewer, Me.	Bangor, Me.	Charles H. Harbour.
126113	K. B. G. D.	Sch.	1	3	Charles H. Weston	856	297	133.0	36.3	10.8	1893	Bath, Me.	Bath, Me.	F. J. Hinckley.
106150	K. B. G. H.	Sch.	1	3	Albert T. Stearns	600	492	182.2	35.1	17.4	1893	Newburyport, Mass.	New Bedford, Mass.	L. R. Bates.
96752	K. B. G. L.	Sch.	1	2	Herbert	114	106	91.0	26.1	6.5	1893	East Boston, Mass.	Gloucester, Mass.	Rocky Grant Co.
126876	K. B. G. M.	Sch.	2	3	Emma Y. Angell	663	619	174.0	37.3	15.4	1893	Bath, Me.	Fall River, Mass.	William B. Church.
91552	K. B. G. N.	Sch.	1	3	Mabel Hooper	616	556	186.0	34.4	12.0	1893	Rockland, Me.	New York, N. Y.	R. F. Pendleton.
126877	K. B. G. P.	Sch.	1	3	Edna A. Pogue	162	154	121.0	23.8	8.2	1893	Cedarville, N. J.	Philadelphia, Pa.	J. C. McNaughton.
126878	K. B. G. Q.	Sch.	1	3	Evie E. Hall	428	390	148.9	33.9	11.5	1893	Waldoboro, Me.	New York, N. Y.	B. F. Carver.
91554	K. B. G. T.	St. a.	2	2	Merispee	2,150	1,939	314.0	41.9	17.9	1893	Philadelphia, Pa.	San Francisco, Cal.	Oceanic S. S. Co.
118919	K. B. G. W.	Sch.	1	3	Sarah D. J. Kawoon	287	292	146.5	34.8	11.1	1893	Camden, Me.	Camden, Me.	T. D. French.
101515	K. B. H. D.	Sch.	1	2	Volant	173	164	122.8	29.0	8.0	1893	Fairhaven, Cal.	San Francisco, Cal.	H. C. Lason.
115821	K. B. H. G.	Sch.	1	2	Selago	297	254	122.2	31.0	10.6	1893	East Deering, Me.	Portland, Me.	E. W. Clark.
89891	K. B. H. J.	Sch.	1	3	W. E. & W. L. Tuck	419	395	163.5	34.0	13.2	1893	Boston, Mass.	Boston, Mass.	Gua. Ryder.
3244	K. B. H. L.	St. a.	3	3	Balsana	523	389	164.5	32.0	17.0	1893	San Francisco, Cal.	San Francisco, Cal.	C. Goodall.
89778	K. B. H. M.	Sch.	1	3	Gen'l Manning	177	168	112.5	30.0	8.4	1892	Navarro River, Cal.	do	William Olsen.
126230	K. B. H. N.	St. a.	3	3	Narwhal	523	370	148.5	32.0	17.0	1893	San Francisco, Cal.	do	C. Goodall.
126442	K. B. H. R.	Sch.	1	3	Edith McIntyre	166	126	96.4	24.9	8.5	1893	Bath, Me.	Boothbay, Me.	S. Nickerson & Sons.

SEAGOING VESSELS, ARRANGED IN THE ORDER OF SIGNAL LETTERS—Continued.

Official No.	Signal letters.	Rig.	Decks.	Masts.	Name of vessel.	Gross tonnage.	Net tonnage.	Length.	Breadth.	Depth.	When built.	Where built.	Home port (where permanent document issues).	Name of managing or principal owner.
14416	K. R. H. T.	St. a.	1	2	<i>Orizaba</i>	867	742	205.0	34.0	10.4	1883	Wilmington, Del.	New York, N. Y.	Pacific Coast Co.
3246	K. B. H. V.	Sch.	1	3	Benjamin C. Cromwell.	616	538	161.4	35.5	11.0	1883	East Dorring, Me.	Portland, Me.	H. M. Sargent.
145331	K. B. H. W.	Sch.	2	3	Thomas G. Smith.	513	447	142.2	34.5	14.0	1883	Wilmington, Del.	Bridgeton, N. J.	James Swain.
91582	K. B. J. C.	Sch.	2	3	Maudie Sherwood.	638	545	152.7	35.1	17.4	1883	Newburyport, Mass.	Boston, Mass.	Z. S. Duane.
145333	K. B. J. D.	Shp.	2	3	Tullie E. Starbuck.	2,025	1,879	257.0	42.5	23.1	1883	Chester, Pa.	New York, N. Y.	L. Luckenbach.
140616	K. B. J. G.	Sch.	2	3	Lewis K. Cottingham.	524	464	142.8	34.0	13.1	1883	Camden, N. J.	Philadelphia, Pa.	Henry D. May.
140619	K. B. J. L.	Sch.	1	3	Lillebonne.	218	207	127.7	31.0	9.2	1883	Eureka, Cal.	San Francisco, Cal.	S. E. Slade.
91589	K. B. J. V.	Sch.	1	3	Marguerite.	108	81	89.9	23.5	8.4	1883	Essex, Mass.	Gloucester, Mass.	F. G. Wilson.
106174	K. B. L. C.	Bkn.	2	3	Arlington.	564	493	141.5	34.4	12.4	1883	Huckaport, Me.	Boston, Mass.	J. M. Crane.
126133	K. B. L. D.	Sch.	1	3	Challenger.	279	265	127.9	32.5	9.2	1883	Eureka, Cal.	San Francisco, Cal.	Richard Swasey.
91870	K. B. L. H.	Sch.	1	3	Mattie J. Allen.	229	190	129.0	30.0	8.9	1883	Yarmouth, Me.	Portland, Me.	C. T. Guphill.
126136	K. B. L. N.	Bkn.	1	3	City of Paqueta.	340	376	145.6	32.1	12.6	1883	Fairhaven, Cal.	San Francisco, Cal.	Louise Schmidt.
91573	K. B. L. P.	St. a.	1	2	Merida.	517	357	179.3	33.0	12.0	1880	Philadelphia, Pa.	Wilmington, Del.	Atlantic & Caribbean St. Nav. Co.
115936	K. R. L. Q.	Sch.	1	3	Scotia.	408	347	138.2	33.4	12.0	1883	Belfast, Me.	New York, N. Y.	F. S. Peniston.
91574	K. B. L. R.	Sch.	2	3	Mary B. Wellington.	428	365	129.7	31.0	15.1	1883	New Bedford, Mass.	Boston, Mass.	Harrington King & Co.
150298	K. B. L. S.	Sch.	1	2	Parkersburg.	123	117	100.0	31.0	6.5	1883	Parkersburg, Oreg.	San Francisco, Cal.	Charles F. Doe.
145338	K. B. L. T.	St. p.	1	2	Tremont.	1,427	1,023	360.0	37.0	12.3	1883	Greenpoint, N. Y.	Portland, Me.	Portland Steamship Co.
126139	K. B. L. V.	St. a.	2	2	City of Gloucester.	560	395	142.5	28.0	11.6	1883	Brooklyn, N. Y.	Boston, Mass.	R. S. Merchant.
80972	K. B. M. C.	Sch.	1	2	Woodbury M. Snow.	107	102	73.4	21.4	7.5	1883	Rockland, Me.	Rockland, Me.	Israel L. Snow.
140629	K. B. M. D.	Sch.	1	2	Lizal M. Ellis.	109	103	78.8	22.7	8.8	1883	Camden, Me.	Mobile, Ala.	R. Hinckley.
140630	K. B. M. F.	Sch.	1	3	Luis G. Isabel.	583	525	152.4	33.5	12.8	1883	East Dorring, Me.	Portland, Me.	Jacob S. Winslow.
80976	K. B. M. H.	Sch.	1	3	Wilson and Hunting.	416	344	132.0	35.0	11.6	1883	Alexandria, Va.	Portsmouth, N. J.	R. Longstreet.
76420	K. B. M. J.	Sch.	1	3	John H. May.	363	345	136.2	34.0	10.4	1883	Millford, Del.	Philadelphia, Pa.	Henry D. May.
106184	K. B. M. L.	St. a.	3	2	Atameda.	3,156	1,939	314.0	41.0	17.2	1883	Philadelphia, Pa.	San Francisco, Cal.	Oceanic S. S. Co.
120553	K. B. M. Q.	Sch.	2	3	Fortuna.	612	534	151.4	34.5	14.5	1883	Boston, Mass.	New York, N. Y.	Wm. H. Brown.
85796	K. B. M. S.	Sch.	1	2	Glen.	127	121	106.6	29.0	8.3	1883	Marshallfield, Oreg.	San Francisco, Cal.	C. M. Wilson.
106185	K. B. M. V.	Sch.	1	3	Alice B. Phillips.	621	590	180.6	35.8	16.5	1883	Portsmouth, N. H.	New Haven, Conn.	F. W. Benedict.
140636	K. B. N. F.	Sch.	1	3	Lavinia Campbell.	733	697	175.9	37.0	17.1	1883	Kennebunk Pt. Me.	Greenport, N. Y.	Louis J. Vail.
76425	K. B. N. G.	Sch.	1	3	John M. Brown.	452	370	147.0	35.0	12.0	1883	New Haven, Conn.	North Haven, Conn.	F. J. Fosterbrook.
130270	K. B. N. H.	Sch.	1	3	Nelle W. Craig.	492	468	146.0	35.4	16.0	1883	Port Jefferson, N. Y.	Port Amboy, N. J.	John Holmes.
76428	K. B. N. P.	Sch.	1	3	Jessie Lora.	379	279	136.0	32.1	11.4	1883	Belfast, Me.	Bucksport, Me.	Jno. H. Devereaux.
80981	K. B. N. Q.	Shp.	3	3	William H. Macy.	2,202	2,038	254.0	43.2	28.2	1883	Rockport, Me.	San Francisco, Cal.	Puget Sound Canal Co.
85800	K. B. N. R.	St. a.	2	3	George T. Hope.	1,558	1,274	263.0	39.1	18.0	1883	West Bay City, Mich.	Cleveland, Ohio.	Thos. Fitzpatrick.
76432	K. B. N. S.	Sch.	2	3	John Rowe.	628	505	161.0	35.0	15.1	1883	Wilmington, Del.	Philadelphia, Pa.	James N. Stetson.
140640	K. B. N. T.	St. a.	2	3	Lampasas.	2,942	2,236	329.0	45.5	21.5	1883	Chester, Pa.	New York, N. Y.	N. Y. & Tex. S. S. Co.
76433	K. B. N. V.	Sch.	1	3	John S. Davis.	363	313	134.4	33.4	10.1	1883	Bath, Me.	Boston, Mass.	Wm. E. Appleton.
110599	K. B. N. W.	Sch.	1	3	R. D. Spear.	352	299	133.4	32.9	10.3	1883	Bowdoinham, Me.	Bath, Me.	James B. Drake.
110600	K. B. P. F.	Sch.	1	2	Rover.	126	119	92.5	26.2	8.0	1883	Cambridge, Md.	Baltimore, Md.	M. E. Horddink.
91590	K. B. P. G.	Sch.	1	3	Maud Snare.	279	235	127.5	31.9	9.2	1883	Bangor, Me.	Bangor, Me.	F. T. Hall.
145343	K. B. P. J.	St. a.	2	3	Thrasher.	671	502	144.6	31.5	16.4	1883	Bath, Me.	San Francisco, Cal.	Pacific Steam Whaling Co.
95768	K. B. P. L.	Sch.	1	3	Harold C. Bercher.	363	306	127.0	23.0	12.4	1883	Madison, Conn.	New Haven, Conn.	E. H. Weaver.
140643	K. B. P. N.	Sch.	2	3	Lizzie Babcock.	599	514	145.0	25.0	17.2	1883	Dennisville, N. J.	Somers Point, N. J.	A. E. Babcock.
14419	K. B. P. Q.	Sch.	1	3	Kate B. Ogden.	625	541	144.0	35.0	16.1	1883	Millbridge, Me.	New York, N. Y.	J. D. Higgins.
155081	K. B. P. R.	Bk.	2	3	Onaway.	932	886	172.9	26.2	20.0	1883	Yarmouth, Me.	Portland, Me.	Benjamin Webster.
145345	K. B. P. W.	Sch.	1	3	Thomas L. James.	296	276	142.0	25.0	11.0	1883	New Haven, Conn.	New York, N. Y.	Geo. E. Hammond.
130274	K. B. Q. C.	St. a.	1	2	Nouwantuc.	220	125	120.0	23.4	8.5	1883	Port Jefferson, N. Y.	Bridgeton, Conn.	C. Sherwood.
106196	K. B. Q. D.	Sch.	1	3	Annie Ainslie.	203	250	128.3	31.6	10.1	1883	Philadelphia, Pa.	Richmond, Va.	George L. Currie.
80997	K. B. Q. H.	Sch.	1	3	Warner Moore.	443	354	143.3	33.5	15.1	1883	Newburyport, Mass.	Bridgeton, N. J.	William H. Allison.
115944	K. B. Q. M.	Sch.	2	3	Suaie H. Davidson.	546	483	149.7	32.3	14.3	1883	Camden, N. J.	Bridgeton, N. J.	H. F. Haley.
106198	K. B. Q. S.	Bk.	2	3	Atame.	2,942	2,236	329.0	40.5	21.5	1883	Chester, Pa.	New York, N. Y.	N. Y. & Tex. S. S. Co.
106199	K. B. Q. S.	Bk.	2	3	Amy.	700	665	150.1	35.5	16.7	1883	Bath, Me.	Baltimore, Md.	W. R. Wilson.
14420	K. B. Q. V.	St. p.	1	0	Kingston.	1,064	813	193.5	36.0	12.3	1883	Newburg, N. Y.	New York, N. Y.	E. W. Rosner.
135714	K. B. Q. W.	Sch.	1	3	Edward Stewart.	394	353	140.9	33.1	12.2	1883	Brewer, Me.	Bangor, Me.	E. & J. K. Stetson.
115949	K. B. R. F.	Bk.	2	3	St. James.	1,578	1,453	218.5	41.3	22.7	1883	Bath, Me.	New York, N. Y.	W. B. Flint.
135717	K. B. R. H.	Sch.	1	3	Eleanor.	371	319	143.0	32.5	10.5	1883	Newcastle, Me.	Shieldboro, Miss.	A. H. Voss.
115951	K. B. R. J.	St. a.	3	2	Spartan.	1,504	1,194	222.5	37.0	16.5	1883	Wilmington, Del.	Boston, Mass.	James H. Hill.
140652	K. B. R. M.	Sch.	1	3	Lizzie Chadwick.	472	448	155.7	32.3	11.5	1883	Thomaston, Me.	Thomaston, Me.	Geo. Elliott.
106208	K. B. R. Q.	Sch.	1	3	Anne Lord.	267	246	125.0	32.7	9.0	1883	Brewer, Me.	Bangor, Me.	Henry Lord.
140656	K. B. R. T.	Sch.	1	3	Lizzie H. Patrick.	471	412	146.5	34.0	14.0	1883	Millford, Del.	Philadelphia, Pa.	John Meyers.
14422	K. B. S. C.	Shp.	3	3	Kennebec.	2,126	1,836	227.7	43.2	18.4	1883	Bath, Me.	San Francisco, Cal.	W. A. Boole.
76454	K. B. S. F.	Sch.	1	3	Jennie Hall.	412	367	121.8	32.1	10.5	1883	Columbia Falls, Me.	Machias, Me.	A. B. Hall.
115956	K. B. S. G.	Shp.	3	3	S. P. Hitchcock.	2,306	2,048	247.4	44.3	20.1	1883	Bath, Me.	New York, N. Y.	A. G. Ropes.
140659	K. B. S. J.	Sch.	1	3	Lida Fowler.	195	185	105.8	28.8	10.7	1883	do	Philadelphia, Pa.	Geo. H. Allister.
126164	K. B. S. L.	Sch.	1	3	Charles C. Lisler.	280	266	127.0	33.0	9.2	1883	Millford, Del.	Wilmington, Del.	J. W. Hall.
91824	K. B. S. T.	Sch.	1	3	Maggie G. Hart.	513	446	157.8	34.8	13.0	1883	Waldoboro, Me.	New York, N. Y.	Yates & Portland Trading Co.
110605	K. B. S. V.	Shp.	2	3	R. D. Rice.	2,263	2,105	252.1	43.7	28.7	1883	Thomaston, Me.	do	Flint & Co.
106218	K. B. S. W.	Sch.	1	3	Abbie S. Walker.	190	154	103.7	28.7	8.5	1883	Jonesboro, Me.	North Haven, Me.	E. P. Walker.

SEAGOING VESSELS, ARRANGED IN THE ORDER OF SIGNAL LETTERS—Continued.

Official No.	Signal letters.	Rig.	Decks.	Masts.	Name of vessel.	Gross tonnage.	Net tonnage.	Length.	Breadth.	Depth.	When built.	Where built.	Home port (where permanent document issues).	Name of managing or principal owner.
76458	K. B. T. C.	Sch.	1	3	J. B. Holden	410	347	148.0	34.3	10.9	1883	Rockland, Me.	Rockland, Me.	A. W. Butler and A. E. Chanin.
145254	K. B. T. H.	Sch.	1	3	Tena A. Cotton	377	321	128.8	34.2	10.8	1883	Milton, Del.	Bridgeton, N. J.	James McElwee.
95777	K. B. T. J.	Sch.	1	3	Helen G. Moseley	508	507	146.1	34.2	10.5	1883	Belfast, Me.	Boston, Mass.	J. G. Moseley.
135728	K. B. T. N.	Sch.	1	3	Emily F. Northam	332	315	131.2	33.0	10.3	1883	Portland, Conn.	Philadelphia, Pa.	Thomas Winsmore.
135733	K. B. T. P.	Sch.	2	3	Elise A. Bayles	286	252	115.0	30.5	14.0	1883	Port Jefferson, N. Y.	Port Jefferson, N. Y.	Benjamin Benson.
130291	K. B. V. D.	Sch.	1	2	Nellie Coleman	180	122	97.0	25.7	8.5	1883	Lansing, Me.	Seattle, Wash.	E. S. Keene.
135736	K. B. V. O.	Bkn.	2	3	Euclid	822	477	142.0	32.0	17.3	1883	Harrington, Me.	New York, N. Y.	John Swan.
95781	K. B. V. H.	Sch.	1	3	Helenista J. Powell	316	244	127.0	30.2	9.4	1883	Bath, Me.	Shieldboro, Mass.	John Albert.
76489	K. B. V. L.	Sch.	1	3	Jennie Wand	171	182	124.0	32.8	9.0	1883	Marshfield, Oreg.	San Francisco, Cal.	Charles Nelson.
110610	K. B. V. T.	Sch.	2	3	Rachael Emery	673	580	167.1	35.3	17.4	1883	Waldoboro, Me.	Boston, Mass.	D. S. Emery.
3270	K. B. V. T.	Sch.	1	3	Hon. F. Packard	2,156	2,013	244.2	43.3	18.2	1883	Bath, Me.	Bath, Me.	Arthur Sewall.
126189	K. B. W. C.	Sch.	1	3	Corona	393	374	142.6	34.6	11.2	1883	Port Blakeley, Wash.	San Francisco, Cal.	W. J. McAllep.
126189	K. B. W. D.	Sch.	1	3	Crescent	642	597	156.8	34.8	12.4	1883	New London, Conn.	New London, Conn.	Jo. Luther.
100344	K. B. W. J.	Sch.	1	3	Hamarock	455	399	133.5	33.4	14.3	1883	Columbia Falls, Me.	Philadelphia, Pa.	Wm. H. Mayce.
76478	K. B. W. J.	Sch.	1	3	Jessie Minor	361	219	129.0	32.5	9.2	1883	Fairhaven, Cal.	Eureka, Cal.	William Whitney.
126171	K. B. W. M.	Sch.	2	3	Palmouth	447	378	139.4	30.0	16.0	1883	East Dearing, Me.	Portland, Me.	G. W. Steelman.
108345	K. B. W. N.	Sch.	1	3	Isaac N. Kerlin	364	348	136.7	35.0	10.7	1883	Leesburg, N. J.	Bridgeton, N. J.	G. W. Steelman.
126173	K. B. W. R.	Bgn.	1	2	Courtney Ford	401	353	146.2	34.2	12.5	1883	Bonita, Cal.	San Francisco, Cal.	W. O. Tibbets.
115979	K. H. W. T.	Bkn.	1	2	Shaght	508	443	156.2	34.3	12.3	1883	Port Ludlow, Wash.	Port Townsend, Wash.	P. S. Com'l Co.
115972	K. C. B. H.	Sch.	2	3	Servia	1,886	1,736	224.1	61.1	19.1	1883	Bath, Me.	San Francisco, Cal.	Andrew Anderson.
126177	K. C. B. J.	Sch.	1	3	Brookline	541	514	139.0	35.0	14.9	1883	Mauricetown, N. J.	Boston, Mass.	Cyrus Baker.
126177	K. C. B. L.	Sch.	1	3	Everitt Welster	476	383	140.0	35.0	11.1	1883	Camden, N. J.	Philadelphia, Pa.	L. H. Babcock.
91043	K. C. B. M.	Sch.	1	3	Marie Sanniers	279	234	125.0	32.0	8.8	1883	Marshallville, N. J.	Richmond, Va.	George L. Currie.
126156	K. C. B. Q.	St. p.	1	0	State of New York	807	544	203.9	32.4	10.5	1883	Wyandotte, Mich.	Cleveland, Ohio.	T. F. Newman.
108238	K. C. B. S.	Sch.	1	3	A. B. Sherman	411	510	154.5	35.5	15.4	1883	Boston, Mass.	Philadelphia, Pa.	George May.
91045	K. C. B. T.	Sch.	1	3	Mattie Newman	354	282	140.0	34.0	9.8	1883	Yorktown, Va.	Turkerton, N. J.	Wm. T. Loveland.
100350	K. C. D. B.	Sch.	1	3	Ida C. Schoenraft	329	304	134.3	33.6	9.8	1884	Coopers Point, N. J.	Sumners Point, N. J.	Joseph S. Boye.
86254	K. C. D. F.	Sch.	1	3	Gertrude L. Trundy	765	401	151.0	35.2	12.5	1883	Perry, Me.	Portland, Me.	E. W. Clark.
118978	K. C. D. G.	Sch.	2	3	Sam. Skelfield, 2d	1,603	1,425	218.7	38.9	24.2	1884	Brunswick, Me.	do	George L. Skelfield.
100347	K. C. D. J.	St. a.	1	3	Artes	114	57	98.5	30.1	9.0	1884	Philadelphia, Pa.	New London, Conn.	Thames Tow Rt. Co.
126180	K. C. D. L.	Sch.	1	3	City of Baltimore	358	297	134.0	32.4	8.2	1884	Bath, Me.	Baltimore, Md.	George R. Heffner.
126191	K. C. D. M.	St. a.	1	3	Charles F. Mayer	1,218	885	226.5	47.0	18.5	1884	Wilmington, Del.	do	Consolid Coal Co.
115970	K. C. D. R.	St. a.	1	3	Santa Rosa	2,416	1,325	326.5	56.0	28.7	1884	Chester, Pa.	San Francisco, Cal.	Pac. Coast S. S. Co.
126186	K. C. G. L.	Sch.	2	3	Clarence N. Bennett	1,988	1,727	264.4	62.3	23.4	1884	Philadelphia, Pa.	Philadelphia, Pa.	E. E. Ridgway.
76464	K. C. H. F.	Sch.	1	3	John L. Treat	508	436	156.0	34.0	11.2	1884	Madison, Conn.	New Haven, Conn.	E. H. Weaver.
100354	K. C. H. S.	Bkn.	1	3	Arthur C. Wade	680	612	180.2	38.1	12.4	1884	Bath, Me.	Portland, Me.	J. S. Winslow.
145992	K. C. H. T.	Sch.	1	3	Oliver S. Barrett	634	541	153.0	35.4	13.4	1884	do	Bath, Me.	G. G. Dearing.
95792	K. C. H. V.	Sch.	1	3	H. E. Lanfair	402	346	128.0	32.7	10.0	1884	Baltimore, Md.	Turkerton, N. J.	E. A. Bragg.
91063	K. C. H. W.	Sch.	1	3	Maud H. Dudley	362	377	126.3	32.2	10.7	1884	Bath, Me.	Bath, Me.	F. J. Hinchley.
76480	K. C. J. H.	Sch.	1	3	John C. Gregory	379	323	140.0	33.8	10.1	1884	Newburyport, Mass.	Bridgport, Conn.	C. G. Sanford.
197121	K. C. J. N.	Sch.	1	2	Druid	120	114	79.2	23.5	8.0	1883	Mahone Bay, N. S.	Thomaston, Me.	A. Lovensander.
100280	K. C. J. T.	St. a.	2	3	Al-Ki	1,250	988	200.1	34.2	23.3	1884	Bath, Me.	San Francisco, Cal.	Pac. Coast S. S. Co.
100801	K. C. J. W.	Sch.	2	3	Luther T. Garretson	573	491	148.0	34.5	15.6	1884	Millville, N. J.	Baltimore, Md.	Geo. R. Heffner.
14427	K. C. L. B.	St. a.	2	3	Karluk	321	247	126.0	37.0	14.2	1884	Bonita, Cal.	San Francisco, Cal.	Leon Blum.
85937	K. C. L. O.	Bkn.	2	3	Glad Tidings	634	602	160.2	33.1	17.0	1883	Belfast, Me.	Baltimore, Md.	C. M. Stewart.
126744	K. C. L. S.	Sch.	1	3	Edward P. Avery	578	482	148.3	35.0	12.6	1884	Bath, Me.	New Haven, Conn.	E. H. Weaver.
126216	K. C. M. B.	Sch.	3	3	Commodore T. H. Allen	2,380	2,216	245.3	61.7	19.0	1884	Richmond, Me.	Bath, Me.	C. H. T. J. Southard.
3232	K. C. M. F.	Sch.	1	3	Bradford C. French	988	920	194.3	37.5	19.2	1884	Kennebunk Pt., Me.	Fall River, Mass.	J. B. Phillips.
157128	K. C. M. J.	Sch.	1	3	Dora Allison	339	375	134.5	33.7	10.1	1884	Tottenville, N. Y.	Richmond, Va.	Geo. L. Currie.
95982	K. C. M. Q.	Sch.	2	4	Haroldine	1,361	1,235	289.8	48.5	18.7	1884	N. Weymouth, Mass.	North Amboy, N. J.	Howard Williams.
126641	K. C. M. K.	Sch.	2	3	Frank Vanderberghen	537	488	144.5	34.8	15.1	1884	Camden, N. J.	Philadelphia, Pa.	J. G. Schmitt.
126223	K. C. M. T.	St. a.	2	3	Coco Bay	544	403	188.5	37.0	14.0	1884	Marshfield, Oreg.	San Francisco, Cal.	Pac. Coast S. S. Co.
95983	K. C. M. V.	St. a.	2	3	H. F. Dimock	2,625	1,786	271.5	61.0	19.2	1884	Philadelphia, Pa.	Boston, Mass.	H. M. Whitney.
329	K. C. N. F.	St. bge.	1	0	Bells	817	767	147.2	41.0	8.6	1884	do	New York, N. Y.	H. Van Holland, acc.
126224	K. C. N. O.	St. a.	1	2	Celia	281	223	118.0	29.0	8.2	1884	Bonita, Cal.	San Francisco, Cal.	G. H. Collins.
95977	K. C. N. J.	Sch.	1	3	Henry P. Mason	730	563	166.2	33.1	13.2	1884	Bath, Me.	Bath, Me.	S. K. Percy.
91088	K. C. N. M.	Sch.	2	3	Margaret A. May	536	458	143.2	34.3	15.2	1884	Wilmington, Del.	Philadelphia, Pa.	George May.
91030	K. C. N. Q.	Sch.	1	3	Warren Adams	607	633	163.4	35.1	13.1	1884	Bowdoinham, Me.	Jacksonville, Fla.	John C. L. Engle.
156085	K. C. N. R.	Sch.	1	2	Occidental	209	173	119.6	26.5	8.2	1884	Fairhaven, Cal.	San Francisco, Cal.	J. J. Loggie.
126220	K. C. N. S.	Sch.	2	3	Charles W. Church	944	718	170.3	37.2	15.5	1884	Bath, Me.	Fall River, Mass.	J. H. Church.
96410	K. C. N. V.	Sch.	1	3	Hannah F. Carleton	225	189	102.3	30.2	10.6	1884	Pembroke, Me.	Machias, Me.	D. J. Sawyer.
126228	K. C. P. B.	Sch.	2	3	C. A. White	522	790	178.2	38.0	15.6	1884	Bath, Me.	Fall River, Mass.	William H. Church.
126263	K. C. P. D.	Sch.	2	3	Nellie W. Howlett	368	492	148.2	35.1	15.1	1884	Mauricetown, N. J.	Philadelphia, Pa.	Thomas Mumford.
95812	K. C. P. H.	Sch.	1	3	Harry G. French	160	67	87.3	23.5	8.2	1884	Essex, Mass.	Gloucester, Mass.	John Chisholm.
95814	K. C. P. J.	Sch.	1	3	Henry Crosby	411	346	144.6	33.5	12.7	1884	Brewer, Me.	Haugor, Me.	Henry Lord.
126241	K. C. P. L.	St. a.	2	2	City of Topsail	1,057	746	198.0	35.2	18.0	1884	Chester, Pa.	New York, N. Y.	Pacific Coast Co.
95815	K. C. P. M.	Sch.	1	2	Hattie Dunn	445	365	145.1	35.1	11.6	1884	Thomaston, Me.	Thomaston, Me.	T. W. Dunn.
100286	K. C. P. N.	Sch.	1	3	A. and M. Carlisle	350	332	125.4	32.6	10.2	1884	Millford, Del.	Philadelphia, Pa.	George May.
76514	K. C. P. V.	Sch.	2	3	James Rothwell	488	473	151.1	35.0	14.3	1884	Yarmouth, Me.	Boston, Mass.	Harrington, King & Co.
100717	K. C. P. W.	Sch.	3	3	Loring C. Ballard	680	637	149.2	35.4	18.4	1884	Bath, Me.	Bath, Me.	L. C. Ballard.
91705	K. C. Q. H.	St. a.	1	3	Morning Star	471	389	131.3	38.0	12.3	1884	do	San Francisco, Cal.	Alaska Exploration Co.

SEAGOING VESSELS, ARRANGED IN THE ORDER OF SIGNAL LETTERS—Continued.

Official No.	Signal letters.	Rig.	Decks.	Masts.	Name of vessel.	Gross tonnage.	Net tonnage.	Length.	Breadth.	Depth.	When built.	Where built.	Home port (where permanent document issued).	Name of managing or principal owner.
120591	K. C. Q. J.	St. a.	1	2	<i>Frostburg</i>	926	563	204.3	33.2	16.2	1884	Philadelphia, Pa.	Baltimore, Md.	Consolidated Coal Co.
150335	K. C. Q. M.	Sch.	1	3	Purdum, Thomson	171	162	110.6	27.5	9.1	1884	Kennelbunk Pt., Me.	Mt. Desert Ferry, Me.	John P. Gordon.
110645	K. C. Q. N.	Sch.	1	3	Relief	229	218	104.3	27.1	11.0	1884	Bath, Me.	New York, N. Y.	H. P. Dyer.
100350	K. C. Q. R.	Sch.	2	3	Isaac H. Tillyer	596	536	144.6	35.0	16.0	1884	Dennistown, N. J.	Philadelphia, Pa.	Benj. E. Ethridge.
95818	K. C. Q. S.	Sch.	1	2	Hattie and Lottie	101	98	85.0	22.6	8.7	1884	Essex, Mass.	Boston, Mass.	Fraucia J. O'Hara.
81054	K. C. R. D.	Sch.	2	3	Wm. H. Shubert	612	501	146.7	35.3	18.0	1884	Camden, N. J.	do	Charles T. Meggs.
135806	K. C. R. G.	St. a.	3	4	<i>El Paso</i>	3,531	2,561	331.8	42.6	22.6	1884	Philadelphia, Pa.	New York, N. Y.	South'n Pacific Co.
116013	K. C. R. H.	St. a.	1	2	<i>Sea Lion</i>	165	92	107.0	22.0	13.0	1884	Camden, N. J.	San Francisco, Cal.	Shippers & Merchants' Tugboat Co.
106307	K. C. R. L.	Bkn.	2	3	Allanville	638	564	153.9	31.0	12.2	1884	Verona, Me.	Boston, Mass.	D. S. Emery.
91713	K. C. R. M.	Sch.	1	3	Mary B. Judge	479	393	144.6	35.3	12.2	1884	Milton, Del.	Philadelphia, Pa.	James Hughes.
190260	K. C. R. N.	Sch.	1	3	Carrie C. Ware	185	155	105.4	28.7	8.4	1884	Cherryfield, Me.	Machias, Me.	D. J. Sawyer.
3298	K. C. R. P.	Sch.	1	3	Bessie Brown	200	220	123.8	32.3	9.8	1884	Bethel, Del.	Richmond, Va.	George L. Currie.
3299	K. C. R. Q.	Sch.	1	3	Hattie Minor	273	230	130.3	32.5	9.8	1884	Fairhaven, Cal.	Eureka, Cal.	F. O. Raven.
78534	K. C. R. S.	Sch.	2	3	James R. Jordan	722	663	162.7	35.5	17.7	1884	Thomaston, Me.	Thomaston, Me.	C. H. Washburn.
130317	K. C. R. V.	Sch.	1	3	Nettle Shipman	338	287	118.3	35.0	16.0	1884	Port Jefferson, N. Y.	Port Jefferson, N. Y.	J. M. & J. N. Hayes.
110652	K. C. R. B.	Sch.	2	3	R. D. Bibber	708	648	172.2	38.7	17.8	1884	Bath, Me.	Bath, Me.	George W. Johnson.
110655	K. C. S. M.	St. a.	1	2	<i>Relief</i>	204	102	112.0	22.6	12.6	1884	Philadelphia, Pa.	San Francisco, Cal.	J. D. Spreckels & Bros. Co.
104318	K. C. S. Q.	Shp.	3	3	A. G. Ropes	2,460	2,302	258.2	44.7	20.0	1884	Bath, Me.	New York, N. Y.	A. G. Ropes.
78541	K. C. S. R.	Sch.	1	2	Julia E. Whalen	191	96	82.5	23.0	10.0	1884	Essex, Mass.	San Francisco, Cal.	G. W. Knass.
78542	K. C. S. T.	Sch.	2	3	J. H. Parker	548	521	144.2	34.5	15.3	1884	Port Jefferson, N. Y.	Port Jefferson, N. Y.	William B. Dayton.
85828	K. C. S. V.	Shp.	3	3	Henry B. Hyde	2,583	2,440	267.0	45.0	20.5	1884	Bath, Me.	New York, N. Y.	W. B. Pilot.
95868	K. C. S. W.	Shp.	3	3	George Curtis	1,837	1,680	246.7	42.4	28.2	1884	Wainthorn, Me.	San Francisco, Cal.	George Curtis Co.
135814	K. C. T. D.	St. a.	3	4	<i>El Dorado</i>	3,531	2,561	331.8	42.6	22.6	1884	Philadelphia, Pa.	New York, N. Y.	Isaac G. Gates.
181532	K. C. T. G.	Bkn.	1	3	Viidette	588	498	141.6	35.3	16.0	1884	Milbridge, Me.	Philadelphia, Pa.	George A. Tunnell.
128266	K. C. T. H.	Sch.	2	3	Charles H. Valentine	639	535	158.0	35.0	15.8	1884	New Haven, Conn.	Perth Amboy, N. J.	Frederick Lupton.
130322	K. C. T. L.	Sch.	1	3	Norombega	310	286	137.5	32.0	9.8	1884	Verona, Me.	Bangor, Me.	E. B. Nealley.
96830	K. C. T. M.	Sch.	1	2	Heaper	98	83	92.0	22.0	12.0	1884	Chelsea, Mass.	Boston, Mass.	L. M. Lawler.
85871	K. C. T. N.	Sch.	2	3	Gen'l S. E. Merwin	789	699	170.4	35.1	18.0	1884	Westhaven, Conn.	New Haven, Conn.	James D. Dewell.
138423	K. C. T. O.	Sch.	2	3	Emma G. Knowles	617	548	147.7	34.0	15.0	1884	Mauricetown, N. J.	Philadelphia, Pa.	T. H. Babcock.
106324	K. C. T. R.	Bk.	2	3	Adam W. Spies	1,235	1,117	185.0	38.4	22.8	1884	Newburyport, Mass.	New York, N. Y.	W. R. Hutchins.
95832	K. C. T. S.	Sch.	2	3	Harriet C. Kerlin	817	458	143.6	35.0	14.7	1884	Leesburg, N. J.	Hridgeton, N. J.	Howard Compton.
116028	K. C. T. V.	Sch.	1	3	Sallie Ion	550	478	143.8	34.7	12.8	1884	Searsport, Me.	Searsport, Me.	W. H. West.
76549	K. C. T. W.	Sch.	2	3	John J. Hanson	624	536	149.0	34.4	17.5	1885	Bath, Me.	Portsmouth, N. H.	H. Frank Nealley.
116029	K. C. V. D.	St. a.	3	2	<i>Senses</i>	2,729	1,911	271.5	40.0	16.4	1884	Chester, Pa.	New York, N. Y.	N. Y. & Cuba Mail S. S. Co.
76550	K. C. V. G.	Bk.	2	3	Julia Rollins	616	509	146.4	34.0	16.0	1884	Baltimore, Md.	Baltimore, Md.	Thornton Rollin.
145394	K. C. V. J.	Sch.	2	3	T. W. Dunn	707	634	163.3	35.4	16.0	1884	Thomaston, Me.	Thomaston, Me.	Thomas W. Dunn.
126260	K. C. V. M.	St. a.	4	2	<i>Ositham</i>	2,738	1,909	283.4	40.0	15.6	1885	Philadelphia, Pa.	Baltimore, Md.	M. & M. Transp'n Co.
180528	K. C. V. S.	St. a.	1	0	<i>Norfolk</i>	211	105	116.3	28.0	12.0	1885	Wilmington, Del.	Philadelphia, Pa.	N. Y., Phila. & Norfolk R. R. Co.
130329	K. C. V. T.	St. a.	1	3	Nat Meader	278	224	119.8	29.3	10.3	1885	Wiscasset, Me.	Bath, Me.	J. M. Hayes.
126273	K. C. V. W.	St. a.	1	1	Chester	294	308	133.0	22.4	7.8	1885	Wilmington, Del.	Philadelphia, Pa.	J. F. Black.
180344	K. C. W. D.	St. a.	3	2	<i>Philadelphia</i>	2,520	1,900	300.0	38.0	28.6	1885	Philadelphia, Pa.	Wilmington, Del.	Atlantic and Caribbean St. Nav. Co.
126378	K. C. W. F.	St. p.	1	0	<i>Cape Charles</i>	781	460	252.5	36.1	18.0	1885	Wilmington, Del.	Shieldsboro, Miss.	Gulf and Ship Island R. R. Co.
126281	K. C. W. L.	St. p.	1	2	Camberland	1,605	896	252.2	37.0	14.8	1885	Bath, Me.	Portland, Me.	International S. S. Co.
3311	K. C. W. P.	St. a.	1	2	Belle J. Neal	100	95	88.0	23.1	8.7	1885	Essex, Mass.	Boston, Mass.	O. H. Wiley.
95844	K. C. W. Q.	St. a.	3	2	Portland	1,420	998	191.5	36.1	20.2	1885	Bath, Me.	San Francisco, Cal.	The Alaska Commercial Co.
116041	K. C. W. S.	Sch.	2	3	St. Thomas	742	653	164.1	35.4	17.7	1885	Phillipsburg, Me.	Boston, Mass.	Cyrus Baker.
3314	K. D. B. G.	St. a.	1	2	<i>Bohner</i>	234	117	127.1	23.2	9.0	1885	Philadelphia, Pa.	New York, N. Y.	Panama R. R. Co.
145403	K. D. B. P.	St. p.	1	0	T. C. Walker	786	703	200.0	38.8	9.0	1885	Stockton, Cal.	San Francisco, Cal.	Sidney Newell.
76578	K. D. B. S.	Sch.	1	2	John Hagerly	335	223	129.3	28.7	9.0	1885	Tottenville, N. Y.	New York, N. Y.	The Merritt & Chapman Derrick and Wrecking Co.
95836	K. D. C. L.	St. a.	1	3	H. S. Pickands	625	505	181.4	32.5	18.4	1884	Grand Haven, Mich.	Detroit, Mich.	A. Cheesbrough.
85891	K. D. C. M.	Sch.	2	3	George R. Skolfield	1,728	1,440	232.1	39.0	24.0	1886	Brunswick, Me.	New York, N. Y.	Coastwise S. S. Co.
76580	K. D. C. P.	Sch.	2	3	J. Manchester Haynes	796	683	178.6	35.8	20.2	1886	Waldoboro, Me.	Boston, Mass.	Harrington, King & Co.
81078	K. D. C. W.	Sch.	2	4	Wm. J. Lermond	867	797	181.8	36.0	18.5	1885	Thomaston, Me.	Thomaston, Me.	Chas. H. Washburn.
3329	K. D. F. B.	St. a.	2	2	Baltimore	1,413	1,012	222.0	36.7	22.2	1885	Baltimore, Md.	Baltimore, Md.	Chesapeake St. Stp. Co.
126316	K. D. F. C.	St. a.	2	2	<i>Comal</i>	2,944	2,231	330.0	43.8	21.5	1885	Chester, Pa.	New York, N. Y.	N. Y. & Tex. S. S. Co.
135806	K. D. F. H.	Sch.	1	3	Emily S. Baymore	256	220	124.0	37.0	9.0	1884	Dennistown, N. J.	Camden, N. J.	T. J. Gifford.
81086	K. D. F. L.	Sch.	2	3	William E. Downes	753	636	164.0	37.3	15.0	1884	Bath, Me.	New Haven, Conn.	E. H. Weaver.
126327	K. D. F. P.	Sch.	1	3	Fannie and Fay	333	321	117.5	30.8	8.8	1885	New London, Conn.	Boston, Mass.	J. B. Mahaffey.
126324	K. D. F. Q.	Sch.	1	3	Cornelia Soule	306	290	123.6	31.0	16.0	1885	Madison, Conn.	New London, Conn.	Carlee Barry.
91803	K. D. F. T.	Sch.	1	3	Mollie Rhodes	228	189	115.2	31.7	9.0	1885	Jonesboro, Me.	Rockport, Me.	R. P. Walker.
81094	K. D. F. V.	Bk.	2	3	W. B. Flint	835	746	178.4	35.4	17.7	1885	Bath, Me.	San Francisco, Cal.	W. M. Alexander.
91809	K. D. G. C.	Sch.	2	3	Maggie S. Hart	679	601	174.0	35.0	18.2	1885	Waldoboro, Me.	New York, N. Y.	Yates Geyer.

SEAGOING VESSELS, ARRANGED IN THE ORDER OF SIGNAL LETTERS—Continued.

Official No.	Signal letters.	Rig.	Decks.	Masts.	Name of vessel.	Gross tonnage.	Net tonnage.	Length.	Breadth.	Depth.	When built.	Where built.	Home port (where permanent document issued).	Name of managing or principal owner.
76603	K. D. G. H.	Sch.	2	3	Jose (Gaverri).....	661	587	164.0	25.0	14.8	1885	Rockland, Me.....	New York, N. Y....	John R. Mather.
14095	K. D. G. L.	Sch.	1	2	Louise Hastings....	123	117	88.9	26.3	7.7	1885	Brewer, Me.....	Key West, Fla....	Wm. B. Curry.
108395	K. D. G. P.	Sch.	1	2	Arthur D. Story....	103	75	85.0	23.3	9.8	1885	Essex, Mass.....	Gloucester, Mass..	11. Parkhurst.
91818	K. D. G. Q.	St. a.	2	2	Mascotte.....	884	520	195.5	30.0	19.6	1885	Philadelphia, Pa..	New Haven, Conn.	Plant Invest'm't Co.
150365	K. D. G. R.	Sch.	1	2	Puritan.....	116	110	85.5	28.7	7.3	1886	Belfast, Me.....	Belfast, Me.....	11. E. McDonald.
128340	K. D. G. V.	St. a.	2	2	South Portland....	909	570	190.2	29.0	19.7	1883	Grangemouth, Eng	New York, N. Y....	Progress St. Sbp. Co.
118088	K. D. G. W.	Sch.	1	2	Sarah E. Lee.....	103	74	81.2	21.0	8.3	1886	Essex, Mass.....	Gloucester, Mass..	P. H. Hall.
180393	K. D. H. R.	Sch.	1	2	I. J. Merritt, jr....	90	94	87.3	23.8	9.1	1886	do.....	Provincetown, Mass	J. T. Silva.
106403	K. D. H. C.	Sch.	2	3	Anna E. J. Morse...	733	651	162.5	35.1	17.9	1886	Bath, Me.....	Bath, Me.....	E. W. Clark.
78617	K. D. H. G.	Sch.	1	2	Jonathan Sawyer...	399	350	140.0	32.3	10.3	1886	do.....	Portsmouth, N. H.	R. Frank Nealley.
136247	K. D. H. I.	Sch.	1	4	Novelty.....	592	584	168.2	39.0	13.0	1886	North Bend, Ore...	San Francisco, Cal.	A. M. Simpson.
68918	K. D. H. N.	Sch.	1	2	Gladstone.....	102	74	82.4	23.2	8.8	1886	Essex, Mass.....	Provincetown, Mass	P. R. Chapman.
128344	K. D. H. Q.	Sch.	1	2	Carlton Bell.....	139	104	82.7	24.5	9.3	1886	Bath, Me.....	Houthbay, Me.....	S. Nickerson & Sons.
161532	K. D. H. T.	Sch.	1	3	Van Name and King...	735	626	160.5	34.5	16.6	1886	New Haven, Conn.	New Haven, Conn.	Wm. M. King.
116097	K. D. H. W.	Sch.	2	3	Samuel Dillaway....	739	623	170.4	35.2	17.9	1886	Bath, Me.....	Bath, Me.....	Wm. T. Donnell.
116098	K. D. J. F.	St. a.	2	0	Sappho.....	275	117	149.8	28.3	9.5	1886	do.....	do.....	M. C. R. E. Co.
145419	K. D. J. G.	Sch.	1	2	Tom Beattie.....	140	133	83.7	28.3	7.4	1886	do.....	do.....	John Beattie.
116097	K. D. J. H.	Sch.	1	2	Kattler.....	94	93	85.8	23.4	8.6	1886	Essex, Mass.....	New Haven, Conn.	N. A. Com'l Co.
68921	K. D. J. L.	St. a.	1	2	Greenwood.....	185	144	114.0	31.0	9.0	1886	San Francisco, Cal.	do.....	L. E. White Lumber Co.
120350	K. D. J. Q.	St. a.	3	0	Newburgh.....	1,633	741	290.0	32.0	11.0	1886	Philadelphia, Pa..	New York, N. Y....	The Central Ind- St. Bk. Co.
120640	K. D. J. V.	Sch.	1	2	Fortuna.....	145	139	102.6	29.6	8.3	1886	Fairhaven, Cal....	San Francisco, Cal.	J. J. Loggie.
126153	K. D. L. C.	Sch.	2	8	Charles F. Tuttle...	774	626	177.3	34.5	17.0	1886	Wethaven, Conn.	New Haven, Conn.	Jas. D. Dewell.
14447	K. D. L. F.	Sch.	1	2	Kennebec.....	187	178	103.7	27.4	9.4	1886	Brewer, Me.....	Calwin, Me.....	Geo. W. Lord.
135896	K. D. L. O.	Sch.	2	4	Eva B. Douglass...	1,083	1,039	194.6	40.5	18.3	1886	Bath, Me.....	New York, N. Y....	Wm. A. Anderson.
79832	K. D. L. J.	St. p.	1	0	Paterson.....	1,087	830	190.8	36.0	12.6	1886	Philadelphia, Pa..	do.....	The Erie R. R. Co.
116108	K. D. L. M.	Sch.	1	2	Sarah W. Lawrence...	1,369	1,301	217.0	45.2	19.8	1886	Bath, Me.....	Fall River, Mass..	Jacob B. Phillips.
79833	K. D. L. N.	Sch.	1	2	James C. Clifford...	377	358	141.2	32.8	12.3	1886	East Boston, Mass	Chincoague, Va....	J. P. Wharton.
158374	K. D. L. P.	Bkn.	2	4	Planter.....	524	498	158.7	37.5	13.5	1886	Port Ludlow, Wash	New Francisco, Cal.	Edw. E. Kentfield.
126385	K. D. L. R.	Sch.	2	4	Cassie F. Bronson...	1,124	872	193.2	37.4	17.8	1886	Bath, Me.....	New York, N. Y....	Robert G. Dana.
79836	K. D. L. S.	St. a.	2	3	J. H. Outhwaite....	1,304	1,099	224.0	37.4	18.6	1886	Cleveland, Ohio...	Cleveland, Ohio...	W. C. Richardson.
3351	K. D. L. T.	Sch.	1	2	Bat.....	101	89	82.4	27.4	7.2	1874	Wickham, N. H....	Boston, Mass.....	Daniel S. Eversy.
128376	K. D. M. B.	St. a.	1	1	Rosalie.....	508	340	144.8	24.4	10.0	1886	Port Jefferson, N. Y	New York, N. Y....	The Joy S. S. Co.
91859	K. D. M. F.	Sch.	1	2	Monitor.....	110	78	85.0	23.7	9.5	1886	Essex, Mass.....	Gloucester, Mass..	Jerome McDonald.
3353	K. D. M. G.	Sch.	2	4	Benjamin F. Poole...	1,155	1,094	202.4	42.2	19.9	1886	Bath, Me.....	Providence, R. I.	Stillman White.
11128	K. D. M. J.	St. a.	2	3	William Baylies....	380	291	118.5	38.0	16.5	1886	do.....	New Bedford, Mass	William Lewis.
128379	K. D. M. L.	Sch.	1	3	Comet.....	429	368	144.6	35.2	11.4	1886	Port Blakeley, Wash	San Francisco, Cal.	C. S. F. Lasa.
135897	K. D. M. N.	St. a.	3	4	El Monte.....	3,531	2,581	331.8	43.8	22.6	1886	Philadelphia, Pa..	New York, N. Y....	Southern Pacific Co.
91861	K. D. M. P.	Sch.	1	2	Maine.....	190	181	105.4	32.8	8.5	1886	Bath, Me.....	Philadelphia, Pa..	Walter Wood.
106443	K. D. N. C.	St. a.	2	2	Alliance.....	2,965	2,268	303.0	42.0	15.0	1886	Chester, Pa.....	New York, N. Y....	Panama R. R. Co.
82644	K. D. N. G.	Sch.	1	2	George A. Lawry....	108	103	85.7	22.8	7.8	1886	Jonesboro, Me....	North Haven, Me..	E. D. Dobbin.
120659	K. D. N. J.	Sch.	2	3	Fred A. Small.....	618	549	142.1	32.0	18.2	1886	Machias, Me.....	Machias, Me.....	Geo. E. Thompson.
79838	K. D. N. L.	Sch.	1	3	J. S. Hoskins.....	411	390	193.9	34.3	11.2	1886	Bath, Me.....	Baltimore, Md....	Geo. R. Heffner.
126391	K. D. N. P.	St. a.	3	2	Okechobee.....	2,356	1,968	264.0	43.0	18.8	1886	Philadelphia, Pa..	New York, N. Y....	The Clyde S. S. Co.
116130	K. D. N. Q.	Bkn.	1	3	S. N. Castle.....	514	464	155.8	35.1	13.7	1886	Port Blakeley, Wash	San Francisco, Cal.	L. H. Hubbard.
116132	K. D. N. S.	St. a.	3	2	Seminole.....	2,556	1,966	264.0	43.0	18.8	1886	Philadelphia, Pa..	New York, N. Y....	The Clyde S. S. Co.
126396	K. D. N. V.	Sch.	2	3	Child Harold.....	781	674	178.8	36.0	18.1	1886	Bath, Me.....	New Haven, Conn.	John E. Heaton.
125471	K. D. P. B.	St. a.	1	0	E. Luckenbach.....	88	44	96.4	19.4	9.1	1880	Newburgh, N. Y..	New York, N. Y....	James McWilliams.
140596	K. D. P. C.	St. a.	1	0	Luther C. Ward....	166	53	96.0	21.5	9.8	1882	do.....	do.....	L. Luckenbach.
155105	K. D. P. F.	St. a.	1	3	Ocean King.....	391	109	109.0	31.0	12.5	1884	Philadelphia, Pa..	do.....	do.....
91138	K. D. P. G.	Sch.	2	3	William W. Converse	745	654	168.8	37.8	18.0	1886	New Haven, Conn.	New Haven, Conn.	Napoleon Boughton.
116137	K. D. P. J.	St. a.	1	2	Shamout.....	1,624	1,180	256.0	36.0	18.8	1879	Sunderland, Eng..	Boston, Mass.....	L. G. Burnham.
91137	K. D. P. L.	Sch.	1	4	Wm. F. Witsemann...	478	467	180.8	35.0	12.2	1887	Fairhaven, Cal....	San Francisco, Cal.	M. Sanders.
150390	K. D. P. Q.	Sch.	1	3	Pioneer.....	418	397	128.5	34.3	12.5	1886	Houquiam, Wash..	do.....	A. M. Simpson.
157187	K. D. P. R.	Sch.	1	2	Del Norte.....	106	98	82.3	27.4	7.1	1887	Bonicia, Cal.....	Cocos Bay, Ore....	R. D. Hume.
96963	K. D. P. V.	St. a.	8	2	Herman Winter....	2,628	1,768	271.8	41.8	19.3	1887	Philadelphia, Pa..	Boston, Mass.....	H. M. Whitney.
108456	K. D. Q. B.	Sch.	3	4	Atlas.....	1,723	1,702	254.0	40.0	24.3	1879	Liverpool England	do.....	L. G. Burnham.
126490	K. D. Q. C.	Sch.	1	2	Checo.....	103	98	83.8	27.4	7.3	1887	Bonicia, Cal.....	San Francisco, Cal.	Kent's Mackintosh.
106490	K. D. Q. H.	Sch.	2	4	Andrew Adams....	612	712	176.0	38.3	18.5	1887	Wiscasset, Me....	Houthbay, Me....	Andrew Adams.
120668	K. D. Q. M.	Sch.	1	2	Fernwood.....	130	98	85.4	24.0	9.8	1887	Essex, Mass.....	Gloucester, Mass..	John Pew & Son.
120669	K. D. Q. N.	Sch.	1	3	F. G. French.....	184	151	96.2	28.1	3.3	1887	Bath, Me.....	New Haven, Conn.	F. H. Benedict.
156138	K. D. Q. R.	St. a.	8	2	Olisette.....	1,678	1,026	274.3	35.3	11.9	1887	Philadelphia, Pa..	do.....	Plant Invest'm't Co.
126413	K. D. Q. W.	Sch.	3	4	Carrie A. Lane....	802	703	178.2	38.9	17.8	1887	Bath, Me.....	Bath, Me.....	W. D. Sewall.
145446	K. D. R. B.	Sch.	1	2	Thetis.....	96	67	83.2	22.3	8.1	1887	Gloucester, Mass..	Gloucester, Mass..	E. A. Bradley.
106470	K. D. R. F.	St. a.	1	2	Alcmar.....	363	302	123.0	31.5	16.3	1887	San Francisco, Cal.	San Francisco, Cal.	L. E. White Lumber Co.
82956	K. D. R. G.	Sch.	1	2	George F. Edmunds...	148	110	96.0	25.7	10.2	1887	Essex, Mass.....	Gloucester, Mass..	W. G. Pool.
145448	K. D. R. H.	St. a.	1	2	Tillamook.....	265	208	126.8	32.6	9.9	1887	San Francisco, Cal.	San Francisco, Cal.	A. W. Riddle.
3372	K. D. R. M.	Sch.	1	2	Barbara Herxster...	148	140	102.8	29.7	8.8	1887	Fairhaven, Cal....	do.....	Robert Sudden.
116152	K. D. R. N.	St. p.	8	0	New York.....	294	131	161.5	26.5	7.3	1887	Bath, Me.....	Cape Vincent, N. Y.	Thousand Islands Steamboat Co.
116153	K. D. R. P.	Bk.	1	8	Silicon.....	423	425	128.5	23.6	8.8	1887	do.....	New York, N. Y....	Chas. B. Dix.
106478	K. D. S. B.	Sch.	1	2	Antelope.....	138	117	89.5	28.5	7.8	1887	Bonicia, Cal.....	San Francisco, Cal.	G. W. Hume.
91223	K. D. S. C.	Sch.	1	3	Millville.....	365	306	134.0	30.2	11.9	1887	Camden, N. J.....	Philadelphia, Pa..	Walter Wood.
3378	K. D. S. F.	Sch.	1	2	Blue Jacket.....	118	86	98.8	22.6	8.8	1887	Essex, Mass.....	Gloucester, Mass..	Jas. E. Bradley.

SEAGOING VESSELS, ARRANGED IN THE ORDER OF SIGNAL LETTERS—Continued.

Official No.	Signal letters.	Rig.	Decks.	Masts.	Name of vessel.	Gross tonnage.	Net tonnage.	Length.	Breadth.	Depth.	When built.	Where built.	Home port (where permanent document issued).	Name of managing or principal owner.
130370	K. D. S. H.	St. a.	1	2	Navarro	232	171	126.0	32.0	10.4	1887	San Francisco, Cal.	San Francisco, Cal.	Geo. L. Bender.
128122	K. D. S. J.	Sch.	1	2	Carrie D. Knowles	121	115	98.0	22.9	8.8	1887	Essex, Mass.	Provincetown, Mass.	George O. Knowles.
138389	K. D. S. M.	St. a.	1	2	Nurea	3,367	2,465	328.0	44.2	21.2	1887	Chester, Pa.	New York, N. Y.	Win. Mason.
140884	K. D. S. N.	Igu.	1	2	Lurline	358	336	135.0	34.0	13.0	1887	Benicia, Cal.	San Francisco, Cal.	W. M. Alexander.
106484	K. D. S. P.	St. a.	1	2	Akatraz	255	193	136.2	31.0	10.8	1887	San Francisco, Cal.	do	L. E. White Lumber Co.
116160	K. D. S. T.	St. a.	1	3	Signal	475	392	150.0	34.4	13.8	1887	North Bend, Oreg.	do	A. M. Simpson.
116163	K. D. T. B.	Sch.	1	2	Senator Saulsbury	167	77	96.6	23.3	9.0	1887	Essex, Mass.	Gloucester, Mass.	Hugh Parkhurst.
95920	K. D. T. G.	St. a.	1	0	Home Rainald	1,181	822	225.0	32.5	11.3	1887	Newburg, N. Y.	New York, N. Y.	The Central H. & Son St. Bk. Co.
130373	K. D. T. H.	St. p.	1	0	New York	1,974	1,261	335.0	48.4	11.2	1887	Wilmington, Del.	do	The Hudson River Lime Co.
85085	K. D. T. J.	Sch.	1	3	Gardiner B. Reynolds	397	331	142.4	33.4	12.4	1887	Boston, Mass.	Bath, Me.	F. J. Hinckley.
116166	K. D. T. M.	Sch.	1	2	S. F. Maker	109	78	90.6	24.1	9.3	1887	Essex, Mass.	Gloucester, Mass.	R. F. Payson.
95970	K. D. T. W.	Sch.	1	3	Guide	144	137	126.0	26.7	7.4	1887	San Francisco, Cal.	San Francisco, Cal.	J. F. O. Olson.
91940	K. D. V. F.	Sch.	2	3	Marie	1,043	1,015	176.0	37.0	22.7	1887	St. John, N. B.	New York, N. Y.	Charles J. Lee.
126890	K. D. V. F.	Sch.	1	3	Fred K. Sander	1,463	389	157.0	37.1	11.3	1887	Port Blakely, Wash.	San Francisco, Cal.	George R. Billaga.
158406	K. D. V. H.	St. a.	3	2	Partisan	1,643	1,090	277.8	38.6	16.5	1887	Wilmington, Del.	Boston, Mass.	J. W. Hill.
140952	K. D. V. J.	Sch.	2	4	Luce H. Russell	1,166	1,040	194.3	39.9	18.0	1887	Bath, Me.	Port Jefferson, N. Y.	H. M. Randall.
158408	K. D. V. L.	Sch.	2	3	Phoenia W. Sprague	1,788	708	178.9	35.1	16.0	1887	Thomaston, Me.	Thomaston, Me.	George Ribott.
150284	K. D. V. Q.	Sch.	1	2	Newark	120	114	83.5	27.2	7.5	1887	Benicia, Cal.	San Francisco, Cal.	F. Hayward.
150410	K. D. V. S.	St. a.	1	2	Pasadena	280	235	141.0	31.1	10.4	1887	San Francisco, Cal.	Los Angeles, Cal.	The Keruff & Cramer Mill and Lumber Co.
140876	K. D. V. T.	Sch.	1	3	Lizzie Vance	442	323	148.5	36.1	11.3	1887	Port Blakely, Wash.	Eureka, Cal.	E. H. Vance.
28110	K. D. V. W.	Sch.	1	3	Zampa	385	322	145.7	36.0	10.4	1887	Port Madison, Wash.	San Francisco, Cal.	G. S. Hinckley.
135048	K. D. W. B.	Sch.	1	3	Kather Hubne	280	210	134.6	34.0	9.6	1887	Eureka, Cal.	Eureka, Cal.	H. H. Buhne.
14483	K. D. W. F.	Sch.	2	4	Star of the Sea	987	805	191.2	38.0	19.0	1887	Bath, Me.	Boston, Mass.	J. M. Mackell.
91952	K. D. W. H.	Sch.	1	2	Monterey	128	119	96.5	29.0	7.5	1887	Benicia, Cal.	San Francisco, Cal.	A. L. Stone.
128432	K. D. W. J.	Sch.	1	3	G. C. Wehrum	385	337	128.0	34.0	10.1	1887	Wilmington, Del.	New York, N. Y.	C. W. Alcott & Co.
120699	K. D. W. L.	Ikn.	2	3	Frances	677	645	164.0	33.0	17.9	1887	Belfast, Me.	Baltimore, Md.	C. Morton Stewart.
110750	K. D. W. M.	Ikn.	1	3	Robert Sudden	619	517	167.6	37.7	14.2	1887	Port Blakely, Wash.	San Francisco, Cal.	J. J. Smith.
3387	K. D. W. Q.	Sch.	1	4	Bertie and Maud	191	181	138.5	23.7	7.5	1887	Camden, N. J.	Philadelphia, Pa.	John A. Levins.
120709	K. F. B. D.	Sch.	2	4	Frank T. Stinson	984	878	189.6	38.2	18.2	1887	Bath, Me.	Portland, Me.	E. W. Clark.
128481	K. F. B. H.	Sch.	2	4	Clara Goodwin	945	848	191.2	38.8	18.5	1887	Bath, Me.	Bath, Me.	John K. Kelley.
161573	K. F. B. J.	Sch.	1	4	Volunteer	585	542	128.4	38.0	12.0	1887	Huquiam, Wash.	San Francisco, Cal.	A. M. Simpson.
76707	K. F. B. L.	Sch.	1	3	Jennie E. Righter	647	585	171.6	35.4	14.6	1887	Madison, Conn.	New Haven, Conn.	Frank W. Benedict.
91968	K. F. B. M.	Sch.	2	4	Mount Hope	1,108	989	204.0	42.4	16.7	1887	Camden, Me.	Fall River, Mass.	J. G. Crowley.
125880	K. F. B. N.	Sch.	1	2	Edgar C. Ross	299	270	144.2	34.3	10.2	1888	Bath, Me.	Saxford, Del.	William J. Quinn.
136285	K. F. B. P.	St. a.	1	2	Noyo	373	287	156.6	33.2	16.5	1887	San Francisco, Cal.	San Francisco, Cal.	Kimball St. Shp. Co.
3322	K. F. B. R.	Sch.	2	4	Bianche H. King	1,154	1,021	182.9	42.0	17.1	1887	Bath, Me.	New York, N. Y.	Wm. A. Anderson.
76719	K. F. B. S.	Sch.	1	2	J. Eppinger	112	107	88.9	28.6	7.5	1887	San Francisco, Cal.	San Francisco, Cal.	H. A. Richardson.
128794	K. F. B. T.	Sch.	1	3	F. K. Rindfield	469	371	158.6	37.1	11.4	1887	Port Blakely, Wash.	do	W. G. Hall.
110781	K. F. B. V.	Sch.	1	3	Kiehl P. C. Hartley	460	445	145.7	34.2	12.0	1888	Bath, Me.	Boston, Mass.	Thos. W. Penhallow.
3293	K. F. B. W.	Bk.	3	3	Baltimore	722	670	163.1	35.6	17.1	1888	Baltimore, Md.	Baltimore, Md.	Thornton Rollins.
106521	K. F. C. B.	Sch.	1	3	Allen A.	342	299	148.0	35.6	9.4	1888	Fairhaven, Cal.	San Francisco, Cal.	James Tyson.
155152	K. F. C. D.	St. a.	3	2	Orion	1,788	1,189	261.5	38.6	23.9	1888	Wilmington, Del.	Boston, Mass.	Boston Tow Boat Co.
85988	K. F. C. G.	Sch.	1	3	Glendale	298	281	142.2	34.0	9.6	1888	Fairhaven, Cal.	San Francisco, Cal.	George H. Collins.
161579	K. F. C. M.	Sch.	2	4	Viking	1,017	906	186.6	46.1	18.9	1888	Bath, Me.	New York, N. Y.	A. J. Newbury.
150410	K. F. C. N.	St. a.	3	2	Proconso	1,919	1,448	285.5	34.0	16.5	1885	Sunderland, England	do	Progress S. S. Co.
116198	K. F. C. R.	Sch.	1	2	Seven Sisters	129	123	97.6	27.2	7.5	1888	Benicia, Cal.	San Francisco, Cal.	Anvil Gold Mining Co.
106529	K. F. C. S.	Sch.	1	3	Alice McDonald	656	604	175.0	35.2	14.1	1888	Bath, Me.	New York, N. Y.	W. B. Flint.
76716	K. F. C. T.	Sch.	1	2	James A. Gray	139	123	94.4	27.0	7.6	1888	do	Saco, Me.	Geo. A. Emery.
106534	K. F. C. W.	Sch.	1	2	A. E. Whyland	120	96	88.7	24.1	9.6	1888	Essex, Mass.	Gloucester, Mass.	John J. Pew & Son.
106535	K. F. D. B.	Sch.	1	2	Ada S. Hanson	154	99	96.4	26.4	9.6	1888	Boothbay, Me.	Bucksport, Me.	Thos. M. Nicholson.
135977	K. F. D. C.	Sch.	1	3	Edward W. Young	424	356	149.5	34.4	12.3	1888	East Boston, Mass.	Boston, Mass.	W. A. Taft.
128480	K. F. D. G.	Sch.	1	3	Cora S. McKay	198	169	108.3	27.1	10.3	1888	Essex, Mass.	Provincetown, Mass.	John A. Matheson.
106541	K. F. D. H.	Sch.	1	3	Arthur V. S. Woodruff	163	155	105.6	27.1	10.3	1888	do	Bucksport, Me.	T. M. Nicholson.
76717	K. F. D. J.	Sch.	1	3	J. M. Colman	463	389	157.6	37.1	11.3	1888	Port Blakely, Wash.	San Francisco, Cal.	C. A. Hooper.
85995	K. F. D. M.	Sch.	2	4	Gracie D. Buchanan	1,140	997	194.6	46.0	18.1	1888	Bath, Me.	New York, N. Y.	Wm. A. Anderson.
116212	K. F. D. R.	Bk.	1	3	S. C. Allen	600	632	177.2	37.0	14.3	1888	do	Pt. Townsend, Wash.	Chas. N. Holmes.
85998	K. F. D. S.	Sch.	1	3	Grace Seymour	623	601	168.0	34.2	18.6	1888	Hadlyme, Conn.	New Haven, Conn.	E. Freeman.
95064	K. F. D. T.	Sch.	1	2	Herman F. Kimball	125	119	84.6	26.5	7.1	1888	Boothbay, Me.	Rockport, Me.	S. E. Shepherd.
92004	K. F. D. S.	St. p.	2	0	Mount Hope	880	449	183.1	36.6	11.5	1888	Chelsea, Mass.	Providence, R. I.	Prov. Fall River & Newport St. Bk. Co.
76735	K. F. G. J.	Sch.	1	2	John Peirce	405	358	147.0	34.3	16.6	1888	Bath, Me.	New York, N. Y.	C. G. Endicott.
76738	K. F. G. N.	Sch.	1	2	John L. Nicholson	124	92	96.5	24.2	9.6	1888	Essex, Mass.	Gloucester, Mass.	Daniel Ryder.
125995	K. F. G. Q.	Sch.	1	4	E. K. Wood	820	451	178.2	37.5	11.7	1888	Port Blakely, Wash.	San Francisco, Cal.	John Hanson.
92023	K. F. G. R.	St. a.	2	2	Memphis	1,440	881	208.5	34.1	14.6	1888	Philadelphia, Pa.	New York, N. Y.	N. Y. C. & H. E. R. R. Co.
140944	K. F. G. S.	St. a.	1	3	Lakme	885	740	178.8	38.6	12.6	1888	Port Madison, Wash.	San Francisco, Cal.	Charles Nelson.
92984	K. F. G. T.	Sch.	1	2	Mystery	120	98	91.5	23.5	8.9	1888	Essex, Mass.	Gloucester, Mass.	F. G. Wesson.

SEAGOING VESSELS, ARRANGED IN THE ORDER OF SIGNAL LETTERS—Continued.

Official No.	Signal letters.	Rig.	Decks.	Masts.	Name of vessel.	Gross tonnage.	Net tonnage.	Length.			Depth.	When built.	Where built.	Home port (where permanent document issued).	Name of managing or principal owner.
								Feet.	Feet.	Feet.					
128502	K. F. G. V.	Sch.	1	2	Charles Levi Woodbury	105	100	80.0	23.7	8.8	1888	do	San Francisco, Cal.	The N. A. Commercial Co.	
76742	K. F. H. R.	Sch.	1	3	J. Frank Seavey	412	326	144.0	33.0	10.2	1888	Bath, Me.	Portsmouth, N. H.	R. Frank Nealley.	
150448	K. F. H. G.	St. a.	3	2	Pomona	1,264	861	225.0	32.5	10.0	1888	San Francisco, Cal.	New York, N. Y.	The Pacific Coast Co.	
120417	K. F. H. G.	St. a.	1	2	North Fork	322	244	157.3	33.7	10.5	1888	Fairhaven, Cal.	San Francisco, Cal.	F. Korbel.	
140949	K. F. H. I.	Sch.	2	3	Louis	831	619	193.8	34.0	14.0	1888	North Bend, Oreg.	do	A. M. Simpson.	
128512	K. F. H. M.	St. a.	3	2	City of Birmingham	2,900	2,352	301.0	62.5	16.7	1888	Chester, Pa.	Savannah, Ga.	N. E. & Savannah S. S. Co.	
106374	K. F. H. Q.	St. a.	1	3	Alston	504	468	163.5	22.6	8.8	1888	Baltimore, Md.	Baltimore, Md.	N. Y. & Baltimore Transp. Line.	
85075	K. F. H. R.	Sch.	1	3	Hattie A. Marsh	430	416	140.8	33.6	11.4	1888	Madison, Conn.	New London, Conn.	H. J. Bentley.	
140857	K. F. H. T.	Sch.	1	3	Lila and Mattie	165	140	85.0	27.8	8.0	1888	Albion River, Cal.	San Francisco, Cal.	H. A. Holt Warehouse and Lumber Co.	
141005	K. F. J. D.	St. a.	2	3	Livingstone	2,134	1,622	261.0	41.0	20.0	1888	Wyandotte, Mich.	Detroit, Mich.	W. A. Livingston.	
145313	K. F. J. G.	St. a.	2	3	Thos. W. Palmer	2,134	1,622	261.0	41.0	20.0	1888	do	do	Wm. Livingston, jr.	
96078	K. G. B. F.	Sch.	2	3	Horatio L. Baker	629	720	89.1	33.8	18.1	1888	Bath, Me.	Bath, Me.	Gardner G. Deering	
110794	K. G. B. D.	Sch.	1	6	Robert Seatics	600	501	102.8	34.0	13.6	1888	Port Blakely, Wash.	San Francisco, Cal.	H. Minor.	
76758	K. G. B. F.	Sch.	2	4	John K. Souther	963	811	172.5	39.7	18.5	1888	Thomaston, Me.	Thomaston, Me.	Chas. H. Washburn.	
128522	K. G. B. H.	St. a.	3	3	Comora	1,492	908	250.7	35.2	15.7	1888	Philadelphia, Pa.	New York, N. Y.	Pacific Coast Co. of New York.	
116740	K. G. B. N.	St. a.	3	2	Agincourt	1,835	1,429	238.0	34.3	17.1	1888	Barrow, England	do	The Clyde S. S. Co.	
100960	K. G. B. P.	Sch.	1	2	Lucy May	104	98	84.8	23.4	8.5	1888	Cherryfield, Me.	Machias, Me.	Sam. N. Campbell.	
76762	K. G. B. Q.	Sch.	1	3	Julia Coara	167	101	89.4	23.8	9.5	1888	Essex, Mass.	Provincetown, Mass.	Joseph Mania.	
76764	K. G. B. R.	Sch.	1	3	John Q. Ferguson	129	122	105.2	21.0	7.6	1888	Sharptown, Md.	Crisfield, Md.	S. J. Cooper.	
76767	K. G. B. V.	Sch.	1	3	Jeremiah Smith	400	309	143.0	36.6	10.3	1888	New London, Conn.	New Haven, Conn.	E. H. Weaver.	
120731	K. G. B. W.	Sch.	2	4	F. and T. Lupton	922	797	186.6	40.0	17.1	1888	Wilmington, Del.	Perth Amboy, N. J.	A. P. Longstreet.	
82056	K. G. C. D.	Sch.	1	3	Mrs. W. Spear	156	148	89.2	27.6	7.5	1888	Bath, Me.	do	Chas. L. Edwards.	
76771	K. G. C. H.	Sch.	1	3	John I. Snow	190	153	107.8	26.5	7.3	1888	Rockland, Me.	Rockland, Me.	R. K. Snow.	
81205	K. G. C. J.	Sch.	1	3	Willie H. Child	628	598	175.5	36.4	13.1	1888	Thomaston, Me.	Thomaston, Me.	Geo. Elliott.	
100438	K. G. C. N.	St. a.	3	3	Inoquin	2,943	2,240	275.0	46.0	19.0	1888	Philadelphia, Pa.	Philadelphia, Pa.	The Clyde S. S. Co.	
80021	K. G. C. Q.	Sch.	2	4	Geo. A. McFadden	1,070	820	101.6	40.4	19.3	1888	Bath, Me.	Bath, Me.	Wm. T. Donnell.	
136157	K. G. C. S.	Sch.	1	3	Oceanic Vance	445	384	148.5	36.1	11.3	1888	Port Blakely, Wash.	Eureka, Cal.	John Vance Mill and Lumber Co.	
96022	K. G. C. T.	Sch.	2	5	Gov. Ames	1,778	1,507	245.0	49.6	21.2	1888	Waldoborn, Me.	Providence, R. I.	John Heathcote.	
110078	K. G. C. V.	Sch.	1	3	Richard Cromwell	118	112	88.5	28.5	8.6	1888	Madison, Md.	Baltimore, Md.	Thos. B. Webster.	
110012	K. G. D. L.	Sch.	1	3	Rigel	112	77	89.8	23.0	9.7	1888	Essex, Mass.	Gloucester, Mass.	F. G. Womson.	
81207	K. G. D. N.	Sch.	1	3	Winona	108	78	88.6	23.3	8.1	1888	do	do	S. C. Nash.	
82072	K. G. D. P.	Sch.	1	3	Mrs. H. Weaver	526	456	154.5	33.0	12.5	1888	Bath, Me.	Bath, Me.	John M. Donah.	
137238	K. G. D. Q.	St. a.	4	3	Dorchester	2,297	1,676	261.0	40.0	15.3	1888	Wilmington, Del.	Baltimore, Md.	M. & M. Transportation Co.	
128530	K. G. D. R.	Sch.	1	2	C. T. Hill	140	123	93.0	30.3	7.5	1888	San Francisco, Cal.	San Francisco, Cal.	North American Com'l Co.	
97001	K. G. F. C.	Sch.	1	3	H. C. Wright	200	275	126.0	31.0	10.0	1888	Fairhaven, Cal.	do	Charles Nelson.	
120741	K. G. F. D.	Sch.	1	3	Filomena	174	165	102.3	28.4	8.2	1888	Bath, Me.	Deer Isle, Me.	F. R. Small.	
140094	K. G. F. J.	Sch.	1	2	Lawson J. Kenney	163	155	98.5	25.4	11.2	1888	Essex, Mass.	San Francisco, Cal.	E. Everson.	
92076	K. G. F. M.	Sch.	1	2	Margaret	134	107	92.2	22.7	8.6	1888	do	Salem, Mass.	H. W. Woodberry.	
87835	K. G. F. N.	St. lgo.	1	1	Yuma	447	300	106.5	22.0	8.3	1888	Philadelphia, Pa.	Philadelphia, Pa.	The Clyde S. S. Co.	
101004	K. G. F. P.	Sch.	1	2	Valkyrie	120	104	92.6	24.1	10.2	1888	Boothbay, Me.	Gloucester, Mass.	Henry Gardner.	
130034	K. G. F. Q.	Sch.	1	2	Emma E. Witherell	114	81	89.5	26.7	10.0	1888	Essex, Mass.	do	David B. Smith.	
130436	K. G. F. R.	Sch.	1	3	Nellie Dixon	111	60	101.0	27.6	8.1	1888	Boston, Mass.	Boston, Mass.	L. M. Akera.	
81160	K. G. F. V.	Sch.	1	3	W. F. Jewett	476	453	158.7	37.7	12.0	1887	Port Lullow, Wash.	San Francisco, Cal.	J. Knowland.	
76797	K. G. H. R.	Sch.	1	2	Joe	110	103	91.8	24.5	7.2	1888	Millbridge, Me.	Machias, Me.	Edwin Kelley.	
140060	K. G. H. C.	Sch.	1	3	Lizzie M. Stanwood	105	76	87.0	22.0	6.0	1888	Essex, Mass.	Gloucester, Mass.	Fred L. Davis.	
81210	K. G. H. D.	St. a.	2	3	White Wings	674	654	108.0	32.6	17.2	1888	Baltimore, Md.	Baltimore, Md.	C. Morton Stewart.	
110016	K. G. H. F.	Sch.	3	3	Rondout	815	790	176.5	35.5	26.0	1875	Halifax, Nova Scotia	New York, N. Y.	Lewis Luckenbach.	
145512	K. G. H. L.	Sch.	1	3	T. W. Cooper	150	130	99.0	28.3	8.2	1888	East Machias, Me.	Ma. hias, Me.	John Brown.	
76805	K. G. H. Q.	Sch.	2	6	Jacob S. Winslow	610	622	108.4	36.0	14.0	1888	Bath, Me.	Portland, Me.	E. W. Clark.	
92000	K. G. H. R.	Sch.	1	3	Maryon	280	245	112.0	30.3	8.1	1888	Camden, N. J.	Philadelphia, Pa.	R. D. Wood & Co.	
150457	K. G. H. T.	Sch.	1	3	Pracyon	113	86	81.4	22.0	10.0	1888	Essex, Mass.	Gloucester, Mass.	F. G. Womson.	
81244	K. G. H. V.	St. a.	1	3	Wrestler	186	80	115.8	28.5	12.3	1888	Boston, Mass.	Boston, Mass.	The Star Towing and Wreching Co.	
130430	K. G. J. D.	St. a.	1	2	Nike	814	660	108.9	34.3	13.0	1888	Trenton, Mich.	Chicago, Ill.	Waris Transportation Co.	
120504	K. G. J. M.	Sch.	2	4	Charles K. Schull	804	677	174.3	38.0	18.2	1888	Camden, N. J.	Philadelphia, Pa.	Charles T. Megee.	
14494	K. G. J. P.	St. p.	1	2	Kennebec	1,632	1,271	236.0	37.6	13.1	1888	Bath, Me.	Bath, Me.	Kennebec St. Bt. Co.	
150171	K. G. J. Q.	St. p.	3	0	Parson	4,500	3,075	402.5	52.5	16.1	1888	Chester, Pa.	Fall River, Mass.	Old Col. St. Bt. Co.	
141002	K. G. J. V.	Sch.	1	3	Lillian Woodruff	332	286	135.2	26.2	11.0	1888	Boothbay, Me.	Ellsworth, Me.	Charles Hodgkins.	
92100	K. G. J. W.	Sch.	2	4	Mansuet	1,377	1,212	216.0	42.1	21.0	1888	Bath, Me.	New Haven, Conn.	M. M. Mason.	
90010	K. G. L. R.	Sch.	2	4	Henry S. Little	1,006	804	108.2	41.0	19.1	1888	do	Perth Amboy, N. J.	W. J. Pearce.	
90046	K. G. L. S.	Sch.	1	4	Golden Shore	600	626	103.1	28.5	14.2	1888	Port Blakely, Wash.	San Francisco, Cal.	J. J. Smith.	
130444	K. G. L. D.	St. a.	1	0	Transfer No. 20	217	168	116.0	28.0	11.6	1888	Wilmington, Del.	New Haven, Conn.	N. Y. N. H. and H. R. Co.	
76714	K. G. L. F.	Sch.	1	4	John B. Manning	1,100	1,120	108.0	40.1	17.4	1888	do	New York, N. Y.	John B. Manning.	
76820	K. G. L. N.	Sch.	1	3	Jeol F. Shoppard	607	485	155.0	35.2	13.5	1888	Boothbay, Me.	Philadelphia, Pa.	Geo. B. Hunter.	

†Composite.

SEAGOING VESSELS, ARRANGED IN THE ORDER OF SIGNAL LETTERS—Continued.

Official No.	Signal letters.	Rig.	Decks.	Masts.	Name of vessel.	Gross tonnage.	Net tonnage.	Length.	Breadth.	Depth.	When built.	Where built.	Home port (where permanent document issues).	Name of managing or principal owner.
92110	K. G. L. Q.	Sch.	1	2	Multnomah.....	124	117	82.5	28.5	6.2	1889	Ledyard, Conn.....	Gloucester, Mass.....	Levi Sanders.
76823	K. G. L. T.	Sch.	1	1	Joel Cook.....	401	319	146.0	34.2	10.4	1889	Bath, Me.....	Wilmington, Del.....	John W. Hall.
76825	K. G. L. V.	Sch.	1	1	John Frances.....	183	174	112.0	27.8	8.0	1889	Kennebunk Pt., Me.....	Ellsworth, Me.....	John F. Whitcomb.
136064	K. G. L. W.	St. a.	1	1	El Mar.....	3,531	2,539	331.8	42.0	22.0	1889	Philadelphia, Pa.....	New York, N. Y.....	Isaac E. Gates.
3441	K. G. M. D.	Sch.	1	1	Break of Day.....	127	109	85.3	24.2	8.3	1889	Bath, Me.....	Rockland, Me.....	Chas. E. Birknell.
116145	K. G. M. H.	Bkn.	1	1	S. G. Wilder.....	804	557	104.8	37.3	14.0	1887	Port Blakeley, Wash.....	San Francisco, Cal.....	The S. G. Wilder Co.
126572	K. G. M. J.	Sch.	1	1	Charles D. Hall.....	395	375	142.5	35.5	10.4	1889	New London, Conn.....	New Haven, Conn.....	E. H. Weaver.
110831	K. G. M. L.	St. a.	1	3	Robert H. Sayre.....	140	70	95.9	22.0	11.3	1889	Brooklyn, N. Y.....	Ferth Amboy, N. J.....	Easton & Amboy R. R. Co.
126574	K. G. M. P.	St. a.	2	2	C. W. Morse.....	509	254	154.4	30.0	17.0	1889	Bath, Me.....	Bath, Me.....	Knickerbocker Steam Towing Co.
141016	K. G. M. Q.	Sch.	2	4	Lydia M. Deering.....	1,224	1,063	204.7	41.1	21.1	1889	do.....	do.....	G. G. Deering.
92118	K. G. M. S.	Sch.	2	4	Marjory Brown.....	1,210	1,061	198.0	40.7	17.8	1889	Wilmington, Del.....	Ferth Amboy, N. J.....	M. A. Osborn.
126576	K. G. M. T.	St. a.	3	2	Caracas.....	2,877	1,920	311.1	40.2	20.5	1889	Philadelphia, Pa.....	Wilmington, Del.....	Atlantic and Carib- bean St. Nav. Co.
116283	K. G. M. V.	Sch.	1	3	Sophia Sutherland.....	156	148	105.2	25.7	10.3	1889	Tacoma, Wash.....	Edgartown, Mass.....	H. H. Bodfish.
110833	K. G. M. W.	Sch.	1	3	Robert McFarland.....	641	544	174.5	37.5	13.3	1889	Thomaston, Me.....	Thomaston, Me.....	E. L. Montgomery.
126579	K. G. N. B.	Sch.	1	3	Charles E. Falk.....	298	245	142.2	34.0	9.0	1889	Fairhaven, Cal.....	Eureka, Cal.....	N. H. Falk.
86068	K. G. N. D.	Sch.	2	4	George M. Grant.....	1,254	1,148	311.8	40.3	17.0	1889	Westhaven, Conn.....	New Haven, Conn.....	James D. Jewell.
14487	K. G. N. H.	Sch.	1	2	Kate Darlington.....	135	128	87.8	28.0	7.1	1889	Baltimore, Md.....	Baltimore, Md.....	F. M. Hopkins.
116285	K. G. N. J.	Sch.	1	2	Sea Fox.....	111	71	89.1	23.7	9.5	1889	Essex, Mass.....	Provincetown, Mass.....	Jno. A. Mathison.
106667	K. G. N. L.	Sch.	2	3	Agnes E. Manson.....	842	745	174.3	35.7	14.0	1889	Bath, Me.....	New Haven, Conn.....	Magnus Manson.
141028	K. G. N. M.	Sch.	1	3	Longfellow.....	267	228	137.6	38.5	9.1	1889	do.....	New River, Mass.....	I. T. Brownell.
136070	K. G. N. P.	St. a.	1	6	Espresso.....	945	538	372.0	44.1	12.0	1889	Wilmington, Del.....	New Haven, Conn.....	N. Y., N. H. and E. R. R. Co.
130450	K. G. N. Q.	St. a.	1	6	New York.....	785	497	207.5	31.1	12.4	1889	do.....	Philadelphia, Pa.....	Phila. & Norfolk R. R. Co.
106668	K. G. N. R.	Sch.	1	3	Addie Charleston.....	658	574	158.2	35.5	12.7	1889	East Deering, Me.....	Portland, Me.....	Jacob S. Winslow.
141027	K. G. N. S.	St. a.	3	2	SABINE.....	3,328	2,478	314.0	48.2	20.3	1889	Chester, Pa.....	New York, N. Y.....	The New York and Texas St. Shp. Co.
92129	K. G. N. V.	Sch.	2	4	Mabel Jordan.....	993	899	180.0	39.1	19.0	1889	Thomaston, Me.....	Thomaston, Me.....	Chas. H. Washburn.
110837	K. G. N. W.	Sch.	1	4	Robert Lowers.....	732	630	185.1	39.2	14.2	1889	Port Blakeley, Wash.....	San Francisco, Cal.....	Robert Lowers Co.
157253	K. G. P. B.	Sch.	1	2	Dora A. Lawson.....	125	93	86.0	23.9	6.0	1889	Essex, Mass.....	Gloucester, Mass.....	Benjamin A. Smith.
155173	K. G. P. F.	Sch.	2	4	O. H. Brown.....	1,051	959	187.2	41.3	16.9	1889	Bath, Me.....	Ferth Amboy, N. J.....	T. S. P. Brown.
141021	K. G. P. H.	St. a.	1	2	L. Luckenbach.....	255	127	122.0	22.3	14.2	1889	Camden, N. J.....	New York, N. Y.....	L. Luckenbach.
92132	K. G. P. J.	Bk.	2	3	Matanzas.....	1,028	929	196.3	37.4	17.5	1889	Bath, Me.....	do.....	C. W. Munson.
96021	K. G. P. L.	Sch.	1	2	Harry L. Belden.....	123	117	94.2	25.4	9.0	1889	Essex, Mass.....	Boston, Mass.....	John Fallos.
76838	K. G. P. M.	Sch.	1	2	Joseph P. Johnson.....	98	93	87.0	23.7	9.2	1889	do.....	Provincetown, Mass.....	M. L. Adams.
92134	K. G. P. N.	Sch.	1	3	Mary L. Crosby.....	497	394	143.1	34.3	12.4	1889	Millbridge, Me.....	Belfast, Me.....	W. S. Peasleeon.
126597	K. G. P. Q.	St. a.	3	2	Charlotte.....	1,748	1,197	328.9	35.0	22.0	1889	Philadelphia, Pa.....	Baltimore, Md.....	Chesapeake St. Shp. Co.
76841	K. G. P. R.	Sch.	2	3	Jennie C. May.....	882	745	177.8	35.8	16.7	1889	Bath, Me.....	Bridgeport, Conn.....	John H. Ferris.
81239	K. G. P. S.	Sch.	2	4	William K. Park.....	1,252	1,189	201.0	38.3	21.3	1889	Camden, N. J.....	Somers Point, N. J.....	Peter B. Reed.
3446	K. G. P. T.	Bkn.	2	3	Bruce Hawkins.....	614	546	152.0	35.0	16.0	1889	East Boston, Mass.....	Boston, Mass.....	James Gurney, Jr.
106878	K. G. P. V.	Sch.	2	4	Augustus Welt.....	1,221	1,111	303.0	40.9	21.5	1889	Wildboro, Me.....	do.....	J. Baker & Co.
120782	K. G. P. W.	Sch.	1	3	Florence.....	609	596	166.3	35.5	12.8	1889	East Deering, Me.....	Portland, Me.....	E. W. Clark.
76842	K. G. Q. C.	Sch.	2	4	J. R. Teel.....	870	756	177.0	36.0	19.3	1889	Newburyport, Mass.....	Boston, Mass.....	S. R. Crowell.
155175	K. G. Q. D.	Sch.	1	4	Olga.....	496	444	164.0	36.0	12.2	1889	Eureka, Cal.....	San Francisco, Cal.....	Charles Nelson.
86369	K. G. Q. F.	Sch.	1	3	Gertrude A. Bartlett.....	374	291	139.3	34.9	11.3	1889	Brewer, Me.....	Bangor, Me.....	F. W. Ayer.
106682	K. G. Q. J.	Sch.	2	4	Alicia B. Crosby.....	1,113	1,016	204.4	40.3	18.5	1889	Bath, Me.....	Portland, Me.....	E. W. Clark.
92139	K. G. Q. L.	Sch.	2	4	Margrith.....	1,553	1,475	324.6	46.1	20.0	1889	do.....	Fall River, Mass.....	Wm. E. Church.
3449	K. G. Q. M.	St. a.	3	2	Barghuda.....	736	445	268.5	24.0	12.7	1884	Greenock, Scotland.....	Baltimore, Md.....	N. Y. & Balt. Trans- Line.
76845	K. G. Q. N.	Sch.	1	3	Jesse Barlow.....	276	262	126.0	26.4	11.1	1889	Boston, Mass.....	Hyaunis, Mass.....	J. B. Barlow.
92140	K. G. Q. P.	Sch.	1	3	Montana.....	377	336	136.1	31.9	10.0	1889	Bath, Me.....	Somers Point, N. J.....	J. Pooya.
96022	K. G. Q. R.	Sch.	2	3	H. E. Thompson.....	663	609	153.4	32.5	18.1	1889	Machias, Me.....	Machias, Me.....	C. H. Thompson.
76846	K. G. Q. S.	Bkn.	2	3	John Swan.....	721	628	149.5	34.1	12.0	1889	Columbia Falls, Me.....	New York, N. Y.....	John Swan.
76849	K. G. Q. V.	Sch.	1	3	James Duffield.....	187	177	112.3	28.0	8.0	1889	New London, Conn.....	Hartford, Conn.....	J. Henry Jones.
136097	K. G. Q. W.	Sch.	1	2	Essex.....	116	84	84.7	23.8	10.2	1889	Essex, Mass.....	Gloucester, Mass.....	J. Paw & Son.
81246	K. G. R. B.	Sch.	1	3	Waltham.....	523	448	165.9	35.0	12.0	1889	Boston, Mass.....	Boston, Mass.....	H. W. Barter.
136098	K. G. R. C.	Sch.	1	3	Edna.....	325	282	122.4	32.7	10.4	1889	Columbia Falls, Me.....	Machias, Me.....	Chas. L. Donovan.
86072	K. G. R. D.	Bkn.	2	3	Good News.....	712	676	168.4	33.4	17.2	1889	Baltimore, Md.....	Baltimore, Md.....	C. M. Stewart & Co.
106686	K. G. R. H.	Sch.	1	3	Annie B. Mitchell.....	463	430	145.3	34.1	11.0	1889	Madison, Conn.....	New London, Conn.....	Carion Barry.
126600	K. G. R. J.	Sch.	1	3	Clifford I. White.....	665	559	122.3	32.5	10.4	1889	Harrington, Me.....	Machias, Me.....	E. I. White.
161615	K. G. R. N.	Sch.	1	4	Van Lear Black.....	634	546	159.3	35.8	12.9	1889	Baltimore, Md.....	Wilmington, Del.....	Charles F. Lacey.
126603	K. G. R. P.	Sch.	2	4	Clara A. Dunnell.....	1,177	990	203.8	41.1	20.0	1889	Bath, Me.....	Bath, Me.....	Wm. T. Donnell.
106457	K. G. R. T.	Bkn.	1	3	Irmgard.....	670	614	176.0	37.8	14.4	1889	Port Blakeley, Wash.....	San Francisco, Cal.....	Irmgard Co.
14488	K. G. R. V.	St. a.	3	2	Kansas City.....	2,679	2,163	327.0	45.0	18.3	1889	Chester, Pa.....	Savannah, Ga.....	N. E. & Sav. S. & Co.
76855	K. G. R. W.	Sch.	1	2	J. Henry Edmunds.....	284	242	122.6	28.4	9.5	1889	Dennisville, N. J.....	Bridgeton, N. J.....	C. L. Fidler.
3141	K. G. S. F.	St. a.	1	2	Zatler.....	194	78	106.4	22.0	8.4	1881	Philadelphia, Pa.....	New York, N. Y.....	Dan'l McWilliams.
106459	K. G. S. G.	Sch.	1	3	Ira B. Ellema.....	305	284	123.0	28.0	8.0	1889	Rockland, Me.....	Rockland, Me.....	M. J. Marston.
86076	K. G. S. T.	Bkn.	1	4	Gardiner City.....	475	451	180.0	39.0	12.0	1889	North Bend, Oreg.....	San Francisco, Cal.....	S. M. Simpson.
76861	K. G. T. D.	Sch.	2	4	James G. Beecher.....	831	728	190.7	39.8	18.0	1889	New Haven, Conn.....	New Haven, Conn.....	H. B. Ives.
14491	K. G. T. F.	Sch.	2	3	Kingston.....	1,070	1,020	181.0	35.3	21.0	1875	Dorchester, N. B.....	New York, N. Y.....	L. Luckenbach.
81251	K. G. T. H.	St. a.	1	2	Wm. E. Chapman.....	281	140	124.8	29.7	11.7	1889	Brooklyn, N. Y.....	do.....	Morritt & Chap- man Derrick and Wrecking Co.

SEAGOING VESSELS, ARRANGED IN THE ORDER OF SIGNAL LETTERS—Continued.

Official No.	Signal letters.	Reg.	Decks.	Masts.	Name of vessel.	Gross tonnage.	Net tonnage.	Length.	Breadth.	Depth.	Wh. on beam.	Where built.	Home port (where permanent document issued).	Name of managing or principal owner.
									Feet.	Feet.	Feet.			
126781	K. G. T. J.	Sch.	1	4	Florence Creadick..	732	657	164.4	35.0	13.2	1890	Milton, Del.	Philadelphia, Pa.	Wm. M. Lank.
3456	K. O. T. N.	Sch.	2	3	Broj. C. Frith	868	843	182.1	37.4	18.1	1890	Thomaston, Me.	Thomaston, Me.	Thos. Dunn.
86077	K. O. T. P.	Sch.	1	3	Golden Hope	106	75	88.0	24.0	9.5	1890	Essex, Mass.	Gloucester, Mass.	D. B. Smith.
76823	K. O. T. S.	Bkn.	2	3	John S. Emery	919	803	167.7	35.7	22.1	1890	Boston, Mass.	Dennis, Mass.	D. S. Emery.
126805	K. O. T. V.	Sch.	2	4	Clarence H. Venner	934	814	184.7	38.9	20.4	1890	Newburyport, Mass.	Dennis, Mass.	U. B. Fluke.
180462	K. O. T. W.	St. a.	1	2	International	400	200	130.0	26.0	16.2	1890	Philadelphia, Pa.	Philadelphia, Pa.	Reading Company.
126808	K. O. V. C.	Sch.	1	3	Cactus	574	456	149.4	34.7	12.8	1890	Bath, Me.	Bath, Me.	James R. Drake.
82153	K. O. V. D.	St. a.	1	3	Mars	238	139	117.2	23.0	15.7	1890	Camden, N. J.	Philadelphia, Pa.	Geo. W. Shepherd, Jr.
180485	K. O. V. F.	St. a.	2	3	Indian	1,576	1,133	227.0	38.0	23.0	1890	Wilmington, Del.	Boston, Mass.	Boston and Phila- delphia S. S. Co.
126807	K. G. V. H.	Sch.	2	4	Chas. L. Davenport.	1,032	929	190.9	38.2	18.8	1890	Thomaston, Me.	Thomaston, Me.	Chas. H. Washburn.
86073	K. G. V. J.	St. a.	1	2	F. W. Roebing	655	77	102.2	22.1	12.7	1890	Milford, Del.	New York, N. Y.	Coastwise S. S. Co.
116311	K. G. V. L.	Sch.	1	2	Shenandoah	841	824	186.5	35.0	18.0	1890	Perth Amboy, N. J.	Philadelphia, Pa.	Reading Company.
185177	K. G. V. M.	St. a.	3	2	Orizaba	3,486	2,354	336.2	43.3	22.0	1890	Chester, Pa.	New York, N. Y.	N. Y. & Cuba Mail S. S. Co.
76906	K. G. V. N.	Sch.	1	4	James Judge	680	584	158.2	36.0	13.4	1890	Wilmington, Del.	Philadelphia, Pa.	James Hughes.
2457	K. G. V. P.	Sch.	1	3	Bertha Louise	241	180	115.2	24.3	8.7	1890	Bath, Me.	New Orleans, La.	John H. Hall.
116312	K. G. V. Q.	Sch.	1	2	Sherbykill	841	824	186.5	35.0	18.0	1890	Perth Amboy, N. J.	Philadelphia, Pa.	Asa S. Wing.
86031	K. G. V. S.	Sch.	1	2	Herman	105	105	100.7	24.5	10.0	1890	Bonicia, Cal.	San Francisco, Cal.	North American Commercial Co.
126783	K. G. W. D.	Sch.	1	2	Frederick Roccaer	406	328	144.0	33.3	11.1	1890	Bath, Me.	Bath, Me.	James R. Drake.
14494	K. G. W. H.	Shp.	2	4	KENTWORTH	2,283	2,148	340.2	43.1	24.2	1887	Port Glasgow, Scot.	New York, N. Y.	D. B. Dearborn.
3461	K. G. W. M.	Sch.	1	2	Brookside	841	824	186.5	35.0	18.0	1890	Perth Amboy, N. J.	Philadelphia, Pa.	Reading Company.
185178	K. G. W. N.	Sch.	1	2	Oliver Wendell Holmes.	187	75	89.0	23.8	9.9	1890	Essex, Mass.	Gloucester, Mass.	Orlando Merchant.
116852	K. G. W. Q.	Sch.	2	4	R. F. Pettigrew	831	833	183.7	37.3	18.0	1890	Bath, Me.	Portland, Me.	E. W. Clark.
126813	K. G. W. T.	St. a.	2	2	Cottage City	1,845	981	233.1	40.0	23.3	1890	do	New York, N. Y.	Pacific Trading Co.
141082	K. H. B. C.	Sch.	1	2	Lucille	104	71	87.8	23.9	9.7	1890	Essex, Mass.	Gloucester, Mass.	E. A. Bradley.
126818	K. H. B. G.	Sch.	1	3	Celia F.	412	353	145.7	34.4	12.0	1890	Brewer, Me.	Bangor, Me.	Charles A. Harbour.
126819	K. H. B. H.	Sch.	1	2	Eliza B. Campbell	109	89	88.4	23.9	9.8	1890	Essex, Mass.	Gloucester, Mass.	S. G. Pool.
106715	K. H. B. N.	Sch.	1	2	Altana M. Jagger	133	125	102.4	22.0	7.8	1890	Wilmington, Del.	Providence, R. I.	A. J. Miller.
3466	K. H. B. Q.	Sch.	1	2	Beechwood	841	824	186.5	35.0	18.0	1890	Perth Amboy, N. J.	Philadelphia, Pa.	Reading Company.
126795	K. H. B. T.	Sch.	1	2	Fred A. Emerson	123	98	85.9	26.5	7.0	1890	Boothbay Harbor, Me.	Boothbay, Me.	Wm. G. Blake.
116325	K. H. B. V.	Sch.	1	3	Sunbeam	108	108	82.9	28.9	8.5	1890	Bath, Me.	Bath, Me.	James L. Spinney.
86039	K. H. C. D.	St. a.	3	2	H. M. Whitney	2,708	1,790	271.8	43.0	19.2	1890	Brooklyn, N. Y.	Boston, Mass.	H. M. Whitney.
126869	K. H. C. M.	Sch.	2	3	N. & W. 1.	1,082	1,063	193.1	38.3	19.2	1890	Brooklyn, N. Y.	Philadelphia, Pa.	Norfolk and West- ern R. R. Co.
126870	K. H. C. N.	Sch.	2	3	N. & W. 3.	863	845	178.0	36.8	17.3	1890	do	do	do.
126824	K. H. C. Q.	Sch.	2	4	Charles Davenport.	1,277	1,157	199.2	41.8	20.8	1890	Bath, Me.	Bath, Me.	J. R. Kelley.
106731	K. H. C. S.	St. a.	1	0	Athias Hughes	115	87	88.7	19.0	10.2	1890	Philadelphia, Pa.	Philadelphia, Pa.	A. S. Hughes.
14697	K. H. C. W.	Sch.	1	2	Kohinoor	841	824	186.5	35.0	18.0	1890	Perth Amboy, N. J.	do	Reading Company.
126828	K. H. D. G.	Sch.	2	4	Charles A. Campbell	1,576	1,503	228.3	46.4	21.0	1890	Bath, Me.	New York, N. Y.	H. F. Morse.
81266	K. H. D. P.	Sch.	2	4	William Neely	897	792	173.4	34.3	18.8	1890	New Haven, Conn.	do	S. K. J. Thompson.
126117	K. H. D. Q.	Sch.	2	4	Edith Olcott	1,194	1,148	192.4	41.4	18.4	1890	Bath, Me.	do	Geo. C. Warren.
126849	K. H. D. R.	Sch.	2	4	Percy Birdall	1,127	1,071	191.0	39.0	17.6	1890	Wilmington, Del.	Perth Amboy, N. J.	John Holmes.
76882	K. H. D. T.	Sch.	2	4	James W. Fitch	1,129	1,027	196.5	38.2	18.7	1890	Waldoboro, Me.	Boston, Mass.	R. E. Freeman.
141083	K. H. D. V.	Sch.	1	2	Laura L. Sprague	504	564	154.4	38.5	11.3	1890	Rockland, Me.	Marblehead, Mass.	Sprague & Bred Coal Co.
126890	K. H. F. B.	Sch.	1	2	Percy and Lillie	503	478	141.0	33.5	14.1	1890	Port Jefferson, N. Y.	New York, N. Y.	F. & L. Jones.
126122	K. H. F. C.	Sch.	1	3	Edward H. Blake	544	484	154.7	34.6	13.0	1890	Millbridge, Me.	Bangor, Me.	Fred T. Hall.
126124	K. H. F. G.	Sch.	2	4	Edith L. Allen	969	920	185.2	38.1	18.4	1890	Richmond, Me.	New York, N. Y.	Charles B. Dir.
116326	K. H. F. J.	Sch.	1	3	Sadie C. Sumner	672	588	176.7	37.5	14.1	1890	Thomaston, Me.	Thomaston, Me.	Thomas W. Dunn.
126477	K. H. F. L.	Sch.	1	2	Norumbega	126	91	107.5	24.0	10.5	1890	Essex, Mass.	Gloucester, Mass.	J. A. McKinnon.
106747	K. H. F. M.	Shp.	1	1	Albert Baldwin	123	117	98.0	27.2	7.8	1890	do	do	Rockport Granite Co.
86053	K. H. F. P.	Sch.	1	2	Henry Clansen, Jr.	549	478	153.7	34.5	12.0	1890	Bath, Me.	Bath, Me.	J. B. Drake.
106750	K. H. F. Q.	Sch.	1	3	Addie P. McFadden	251	199	123.2	30.1	8.1	1890	do	do	William T. Donnell.
106751	K. H. F. S.	St. a.	3	4	Australia	2,735	1,937	276.0	37.4	28.2	1875	Glasgow, Scotland	San Francisco, Cal.	Oceanic S. S. Co.
126479	K. H. F. T.	St. a.	1	2	Nathan Hale	299	140	121.2	27.0	14.2	1890	New London, Conn.	New London, Conn.	Alfred H. Chappell.
126847	K. H. F. W.	St. a.	1	2	Corbena	391	189	134.5	25.5	18.2	1890	Camden, N. J.	Boston, Mass.	Red Star Towing and Wrecking Co.
106756	K. H. G. D.	Bk.	1	3	Albert	682	624	182.1	38.2	14.0	1890	Port Blakeley, Wash.	San Francisco, Cal.	The Albert Co.
126882	K. H. G. F.	Sch.	2	4	Nimbus	884	808	188.7	37.2	18.2	1890	Belfast, Me.	Boston, Mass.	J. H. Fittner & Co.
126851	K. H. G. M.	Sch.	1	2	Carrie E. Look	539	457	164.0	35.2	12.0	1890	Rockland, Me.	Rockland, Me.	A. W. Butler.
126846	K. H. G. Q.	Sch.	2	3	N. and W. 4.	1,061	1,087	193.1	38.5	19.2	1890	Brooklyn, N. Y.	Philadelphia, Pa.	Norfolk and West- ern R. R. Co.
126852	K. H. G. R.	Sch.	1	3	Sedgwick	605	473	165.2	36.1	13.2	1890	Thomaston, Me.	Boston, Mass.	Daniel S. Emery.
145549	K. H. G. S.	Sch.	2	2	Thomas F. Pollard	731	677	157.5	34.0	17.0	1890	Dennisville, N. J.	Bridgeton, N. J.	A. H. Jarman.
81278	K. H. G. T.	Sch.	2	4	William C. Tanner	1,033	979	191.4	38.2	19.2	1890	Bath, Me.	Bath, Me.	G. G. Deering.
86098	K. H. G. V.	Sch.	1	3	G. W. Watson	632	397	156.0	36.0	12.0	1890	Fairhaven, Cal.	San Francisco, Cal.	R. Peterson.
106760	K. H. G. W.	Sch.	1	2	Alice	639	615	168.4	33.2	15.2	1890	Boston, Mass.	Boston, Mass.	James Woulley.
82240	K. H. J. D.	Sch.	3	4	Major Pichards	964	873	184.2	37.0	12.1	1890	East Deering, Me.	Portland, Me.	E. W. Clark.
76823	K. H. J. F.	St. a.	1	0	Joann L. Colby	1,245	914	285.0	38.0	22.0	1890	Superior, Wis.	Duluth, Minn.	Bessemer S& Shp Co.
86098	K. H. J. L.	Sch.	1	3	Golden Ball	291	253	124.2	26.2	10.5	1890	Kennebunk Pt., Me.	New Bedford, Mass.	Jan. C. Briggs.
116326	K. H. J. N.	Sch.	2	4	Senator Sullivan	737	654	164.2	36.2	16.2	1890	Boston, Mass.	Boston, Mass.	W. G. Crockett.
82202	K. H. J. Q.	Sch.	2	4	María O. Tell	1,125	982	197.9	40.2	18.9	1890	Newburyport, Mass.	do	Sammel R. Crowell.
106761	K. H. J. R.	Sch.	2	4	Alice Holbrook	722	643	179.2	35.9	18.2	1890	Camden, Me.	New York, N. Y.	Wm. B. Bowne.

SEAGOING VESSELS, ARRANGED IN THE ORDER OF SIGNAL LETTERS—Continued.

Official No.	Signal letters.	Rig.	Decks.	Masts.	Name of vessel.	Gross tonnage.	Net tonnage.	Length.	Breadth.	Depth.	When built.	Where built.	Home port (where permanent document issued).	Name of managing or principal owner.
116338	K. H. J. W.	St. a.	3	2	<i>Santuit</i>	1,337	863	246.5	29.5	17.4	1873	Dunbarton, Scotland	Boston, Mass.....	C. F. Lyman.
136142	K. H. L. B.	Bkn.	1	3	Ethel V. Baynton...	739	654	161.3	34.0	16.2	1890	Harrington, Me....	Machias, Me.....	J. H. Baynton.
136143	K. H. L. D.	Sch.	1	2	Elmwood.....	841	824	194.5	35.9	16.0	1890	Perth Amboy, N. J.	Philadelphia, Pa....	Reading Company.
130189	K. H. L. G.	Sch.	2	3	N. and W. 2.....	926	867	176.0	34.6	19.3	1890	Brooklyn, N. Y....	do.....	A. J. Hemphill.
129635	K. H. L. J.	St. a.	2	2	<i>City of Seattle</i>	1,411	767	244.9	40.9	15.0	1890	Philadelphia, Pa....	Tacoma, Wash.....	North Pacific R. R. Co.
106767	K. H. L. M	Sch.	1	3	Anna M. Stammer...	419	315	142.3	34.1	10.8	1890	Bath, Me.....	Shieldsboro, Me....	Henry Buddig.
86103	K. H. L. N	Sch.	2	4	George Bailey.....	1,245	1,047	192.4	41.3	14.7	1890	do.....	Perth Amboy, N. J.	Asher Curtis.
130483	K. H. L. S.	Sch.	2	3	N. and W. 6.....	864	865	176.0	36.8	17.3	1890	Brooklyn, N. Y....	Philadelphia, Pa....	Norfolk and West- ern R. R. Co.
116344	K. H. L. T.	St. a.	4	2	SEGURANCA.....	4,033	2,806	321.3	45.3	17.4	1890	Chester, Pa.....	New York, N. Y....	N. Y. & Cuba Mail S. S. Co.
136146	K. H. L. V.	Sch.	2	4	Rivira J. French....	950	902	149.4	38.1	19.2	1890	Boothbay, Me.....	Dennis, Mass.....	Benj. Kendricka.
116349	K. H. M. C.	Sch.	1	3	Sequoia.....	341	324	150.0	35.0	11.0	1890	Fairhaven, Cal....	San Francisco, Cal..	M. R. Walters.
120804	K. H. M. D.	Sch.	1	2	Florence A.....	154	136	96.5	27.4	7.2	1890	Cherryfield, Me....	Machias, Me.....	A. C. Strout.
129805	K. H. M. L.	Sch.	1	3	Frances Goodnow....	359	341	134.4	33.3	10.7	1890	Harbor View, Mass	Boston, Mass.....	Edwin P. Boggs.
81296	K. H. M. N.	Bkn.	1	4	Willie R. Hume.....	665	589	183.1	39.9	14.6	1890	North Bend, Oreg..	San Francisco, Cal..	Jacob Jensen.
141001	K. H. M. Q.	Sch.	2	4	Lyman M. Law.....	1,300	1,154	211.1	40.3	18.1	1890	Washaven, Conn...	New Haven, Conn...	James D. Dewell.
130490	K. H. M. S.	Sch.	2	3	N. and W. 5.....	925	907	176.0	34.0	19.3	1890	Brooklyn, N. Y....	Philadelphia, Pa....	Norfolk and West- ern R. R. Co.
130500	K. H. M. V.	St. a.	1	2	N. and W. 1.....	311	158	125.0	25.0	14.7	1890	Camden, N. J.....	do.....	do.
140700	K. H. N. R.	Sch.	1	3	Howard B. Peck.....	472	448	150.0	35.0	12.0	1890	New London, Conn	New London, Conn	Carlos Barry.
161003	K. H. N. D.	Sch.	1	4	King Cyrus.....	717	639	188.5	38.4	14.7	1890	Port Blakeley, Wash	San Francisco, Cal..	James Tuft.
27630	K. H. N. F.	St. a.	3	2	YUCATAN.....	2,525	2,317	338.2	43.2	22.3	1890	Chester, Pa.....	New York, N. Y....	N. Y. & Cuba Mail S. S. Co.
92232	K. H. N. G.	Sch.	2	3	Mary B. Baird.....	808	811	170.0	36.4	19.1	1890	Camden, N. J.....	Philadelphia, Pa....	Henry D. Mar.
116354	K. H. N. L.	Shp.	3	3	S. D. Carleton.....	1,862	1,671	249.0	44.4	35.4	1890	Rockport, Me.....	San Francisco, Cal..	California Shipping Co.
116353	K. H. N. M.	St. a.	2	2	STILLWATER.....	1,019	500	195.0	29.0	31.6	1893	Glasgow, Scotland..	New York, N. Y....	Bellis Royal Mail and Central American S. S. Co.
106774	K. H. N. P.	St. a.	3	2	ALGONQUIN.....	2,832	2,257	374.9	43.0	19.0	1890	Philadelphia, Pa....	do.....	Clyde S. S. Co.
86111	K. H. N. S.	Sch.	1	2	Girard.....	841	624	146.5	35.0	16.0	1890	Perth Amboy, N. J.	Philadelphia, Pa....	Reading Company.
106777	K. H. N. T.	Sch.	1	3	Anna Peedleton.....	548	521	157.0	34.7	12.6	1890	Millbridge, Me....	Bolton, Me.....	G. D. Peedleton.
137283	K. H. N. W.	Sch.	1	3	Damietta and Jo- anna.....	330	273	132.5	31.8	10.0	1890	Yarmouth, Me....	Portland, Me.....	H. M. Sargent.
150501	K. H. P. C.	Bgn.	1	2	Pitocira.....	171	163	83.5	27.2	10.9	1890	Bentola, Cal.....	San Francisco, Cal..	W. E. Nesbitt.
161005	K. H. P. J.	Bkn.	2	3	Krevinia.....	798	608	191.9	36.2	17.3	1890	Bath, Me.....	Boston, Mass.....	D. S. Ewery.
136154	K. H. P. L.	Sch.	3	3	Esopus.....	620	603	142.7	32.3	20.2	1890	Vetri, Italy.....	Providence, R. I....	R. R. Little & Co.
96073	K. H. P. M.	Sch.	1	3	Harold L. Berry.....	119	113	67.4	26.3	6.9	1890	Georgetown, Me....	Bath, Me.....	Charles C. Crosby.
126675	K. H. P. N.	Sch.	1	4	Carrier Dove.....	707	634	188.7	39.6	14.2	1890	Port Blakely, Wash	San Francisco, Cal..	C. W. Bland.
116360	K. H. P. E.	Sch.	3	4	Snate M. Plummer...	920	808	181.5	37.8	17.6	1890	Thomaston, Me....	Boston, Mass.....	I. E. Dechow.
128079	K. H. P. T.	Sch.	1	3	Clara A. Plimsey....	480	389	132.0	34.4	11.4	1890	Thomaston, Me....	New Bedford, Mass	John C. Shaw.
116362	K. H. P. V.	Bk.	2	3	St. Katherine.....	1,283	1,153	202.6	39.3	19.1	1890	do.....	San Francisco, Cal..	St. Katherine Co.
161640	K. H. P. W.	Sch.	1	3	Vine.....	228	222	107.9	31.1	11.2	1890	Gig Harbor, Wash.	Tacoma, Wash.....	John E. Burns.
81295	K. H. Q. B.	Sch.	2	3	William H. Swan....	840	728	171.9	36.9	16.5	1890	Camden, N. J.....	Philadelphia, Pa....	N. A. Davidson.
136155	K. H. Q. D.	St. a.	2	2	<i>Elihu Thomson</i>	808	448	195.1	28.0	28.6	1890	Newcastle, England	Tacoma, Wash.....	Chas. Richardson.
126681	K. H. Q. F.	St. a.	2	3	<i>Conemaugh</i>	2,325	1,739	293.8	37.1	24.3	1892	Snaderland, England	New York, N. Y....	Interant. Nav. Co.
96076	K. H. Q. G.	Sch.	1	3	Harry Knowlton....	317	277	123.7	33.5	11.1	1890	Tottenville, N. Y.	do.....	Knowlton & Ball.
96077	K. H. Q. L.	Sch.	1	3	Harry W. Haynes....	295	289	129.3	31.0	9.8	1890	Ellsworth, Me....	Ellsworth, Me....	C. C. Barrill.
96078	K. H. Q. N.	Sch.	1	3	Henry Clay.....	841	824	186.5	35.9	16.9	1890	Perth Amboy, N. J.	Philadelphia, Pa....	Reading Company.
76997	K. H. Q. P.	Sch.	1	3	J. M. Weatherwax....	384	365	140.0	27.8	11.4	1890	Aberdeen, Wash...	San Francisco, Cal..	S. R. Peterson.
130510	K. H. Q. R.	St. a.	1	0	<i>Neuse</i>	730	487	308.0	31.0	11.9	1890	Wilmington, Del..	New York, N. Y....	The Norfolk South- ern R. R. Co.
150850	K. H. Q. S.	St. p.	2	0	<i>Plymouth</i>	2,770	2,299	352.0	50.4	18.0	1890	Chester, Pa.....	Fall River, Mass...	Old Cal. St. St. Co.
91966	K. H. Q. V.	St. a.	1	0	<i>Mantee</i>	583	468	190.0	26.6	9.0	1887	Wilmington, Del..	New York, N. Y....	N. Y. & Cuba Mail S. S. Co.
76005	K. H. Q. W.	St. a.	1	2	<i>Jos. Oteri, jr.</i>	483	241	104.9	24.1	16.9	1873	Glasgow, Scotland..	New Orleans, La....	L. A. Oteri.
106787	K. H. R. B.	Sch.	1	3	Azalea.....	344	327	156.9	33.0	11.9	1890	Eureka, Cal.....	San Francisco, Cal..	John Dolber.
136180	K. H. R. C.	Bkn.	2	3	Eleazar M. Williams	717	650	158.4	32.6	18.2	1890	Machias, Me.....	New York, N. Y....	B. T. & L. K. Thur- low.
70911	K. H. R. D.	Sch.	1	3	J. E. du Bignon....	542	458	157.7	25.0	13.4	1890	Boston, Mass.....	Boston, Mass.....	W. A. Turner.
106788	K. H. R. F.	Sch.	1	3	Abbie Bowker.....	497	182	104.7	29.0	8.6	1890	Phippsburg, Me....	Bath, Me.....	Charles V. Misott.
116364	K. H. R. G.	Sch.	1	4	Salvator.....	1,467	385	180.0	36.9	11.0	1890	Eureka, Cal.....	San Francisco, Cal..	A. C. Hooper.
157286	K. H. R. J.	Sch.	2	4	D. H. Rivers.....	1,073	963	190.8	33.7	19.1	1890	Thomaston, Me....	Thomaston, Me....	George Elliott.
157286	K. H. R. K.	Sch.	1	3	D. J. Sawyer.....	343	288	136.6	32.4	10.8	1890	Jonesport, Me....	Machias, Me.....	Geo. F. Kelley.
81200	K. H. R. Q.	Sch.	1	3	Winnegance.....	294	280	126.7	30.4	8.4	1890	Phippsburg, Me....	Bath, Me.....	John G. Morse.
141091	K. H. R. V.	Sch.	2	4	Monhegan.....	1,030	892	184.4	39.9	18.0	1890	Rockland, Me....	New York, N. Y....	Wm. H. Swan.
86116	K. H. R. W.	Sch.	3	4	George E. Walcott...	1,553	1,398	212.7	44.1	19.9	1890	Bath, Me.....	Portland, Me....	E. W. Clark.
136513	K. H. S. B.	St. a.	1	2	<i>N. and W. 3.</i>	311	158	125.0	26.6	14.7	1890	Camden, N. J.....	Philadelphia, Pa....	Norfolk & Western R. R. Co.
27640	K. H. S. D.	Sch.	2	4	Young Brothers.....	897	852	186.3	37.6	18.9	1890	Belfast, Me.....	Newport, R. I.....	Henry H. Young.
96083	K. H. S. F.	Sch.	3	4	Horace W. Macomber	1,030	926	196.6	39.0	19.6	1890	Newburyport, Mass	Boston, Mass.....	Samuel R. Crowell.
92344	K. H. S. J.	Sch.	1	3	Mary C. Stuart.....	203	192	99.6	30.4	9.3	1890	Blanchill, Me.....	Ellsworth, Me....	N. F. Crompton.
96084	K. H. S. L.	Sch.	1	2	Helen F. Whittin....	124	92	65.6	26.2	10.2	1890	Boothbay, Me.....	Gloucester, Mass...	Benjamin A. Smith.

SEAGOING VESSELS, ARRANGED IN THE ORDER OF SIGNAL LETTERS—Continued.

Official No.	Signal letters.	Rig.	Decks.	Masts.	Name of vessel.	Gross tonnage.	Net tonnage.	Feet.			When built.	Where built.	Home port (where permanent document issued).	Name of managing or principal owner.
								Length.	Breadth.	Depth.				
98865	K. H. S. M.	Sch.	2	4	Henry J. Smith.....	1,108	900	198.1	38.8	12.2	1890	Thomaston, Me.....	Thomaston, Me.....	Chas. H. Washburn.
16163	K. H. S. N.	St. a.	4	4	VIGILANTIA.....	4,115	2,834	321.6	45.3	16.5	1890	Chester, Pa.....	New York, N. Y.....	N. Y. & Cuba Mail S. S. Co.
86119	K. H. S. P.	Sch.	1	3	Georgia Gilkey....	641	571	164.2	36.0	12.4	1890	Searsport, Me.....	Searsport, Me.....	W. R. Gilkey.
92245	K. H. S. Q.	Sch.	1	2	Morris and Cliff..	123	125	84.2	23.5	7.2	1890	Rockland, Me.....	Rockland, Me.....	John W. Perry.
116370	K. H. S. T.	Sbp.	3	4	Shenauchoff.....	2,406	2,154	299.7	49.1	18.9	1890	Bath, Me.....	Bath, Me.....	S. S. Sewall.
81305	K. H. S. V.	Sch.	1	3	W. E. Morrissey....	123	88	83.4	23.5	8.0	1890	Essex, Mass.....	Gloucester, Mass..	F. G. Wansom.
126688	K. H. S. W.	Sch.	2	3	Charles A. Gilberg..	495	423	142.8	32.4	10.9	1890	Columbia Falls, Me	New York, N. Y.....	John Swan.
79813	K. H. T. C.	Sch.	1	3	Josephine Elliott..	291	243	141.9	33.1	10.0	1890	do.....	Boston, Mass.....	J. P. Elliott.
86120	K. H. T. D.	Sch.	1	2	Gilberton.....	841	824	196.5	35.0	16.0	1890	do.....	Philadelphia, Pa....	Reading Company.
116372	K. H. T. G.	Sch.	1	2	St. Nicholas.....	841	824	196.5	35.0	16.0	1890	do.....	do.....	do.
126514	K. H. T. J.	Sch.	1	2	Nannie C. Bohlin...	130	98	110.2	23.5	11.2	1890	Gloucester, Mass..	Gloucester, Mass..	Thomas Bohlin.
126504	K. H. T. L.	Sch.	1	2	Parthia.....	111	77	91.0	23.8	10.3	1890	Essex, Mass.....	do.....	E. A. Bradley.
126505	K. H. T. M.	Sch.	2	3	P. T. Barnum.....	667	634	156.7	34.5	17.2	1890	Bridgeport, Conn..	Bridgeport, Conn..	M. W. Blake.
85968	K. H. T. Q.	Sch.	1	2	Henry M. Stanley..	116	83	96.0	23.4	10.0	1890	Essex, Mass.....	Gloucester, Mass..	Orlando Merchant.
116374	K. H. T. R.	Sch.	1	3	Radia.....	310	294	142.0	34.0	9.0	1890	Fairhaven, Cal.....	San Francisco, Cal..	Jos. Knowland.
126681	K. H. T. S.	Sch.	1	3	Charles K. Buckley..	507	462	153.4	34.2	12.0	1890	Millbridge, Cal.....	New York, N. Y.....	Geo. B. Townsend.
126682	K. H. T. V.	Sch.	1	3	Fred R. Balsano....	263	214	117.1	30.3	9.3	1890	St. George, Me.....	Thomaston, Me.....	Washington B. Co.
141102	K. H. V. F.	Sch.	1	3	Lizzie E. Dennison..	528	452	141.5	33.0	9.0	1890	East Dering, Me....	Portland, Me.....	E. E. Ross.
141103	K. H. V. G.	Sch.	2	4	Elsour Hagggett....	841	760	174.8	36.5	17.0	1890	Damariscotta, Me..	Damariscotta, Me..	Elsour Hagggett.
96049	K. H. V. M.	Hkn.	2	3	Herbert Fuller.....	781	697	158.2	35.5	18.0	1890	Harrington, Me....	Machias, Me.....	W. F. Nash.
126822	K. H. V. N.	Sch.	2	3	Fred Gowet.....	810	728	182.7	34.1	17.4	1890	Calais, Me.....	Boston, Mass.....	J. H. Finner.
96080	K. H. V. P.	Sch.	1	3	Horace G. Morse....	437	415	147.6	34.4	16.8	1890	Bath, Me.....	Southern Point, N. J.	Daniel E. Higbee.
126983	K. H. V. Q.	St. a.	2	2	Cassina.....	1,045	790	216.0	30.8	14.1	1893	Sunderland, England	San Francisco, Cal..	The J. D. Spreckels & Bros. Co.
116885	K. H. V. S.	Sch.	1	3	Robert Inglis (ester	800	800	180.4	34.5	18.4	1890	Boston, Mass.....	Perth Amboy, N. J.	James Hughes.
79818	K. H. W. B.	Sch.	2	4	John W. Linnell....	894	880	186.0	25.4	18.2	1890	Madison, Conn.....	Boston, Mass.....	J. W. Linnell.
79820	K. H. W. C.	Sch.	1	2	John W. Hall.....	246	239	131.0	24.0	9.0	1890	Fredonia, Del.....	Wilmington, Del....	John W. Hall.
116379	K. H. W. D.	Sch.	1	4	Spokane.....	639	570	183.0	34.5	13.2	1890	Port Blakely, Wash	Pt. Townsend, Wash	P. S. Com' Co.
116379	K. H. W. E.	St. a.	1	2	Sanol.....	258	194	132.0	33.0	10.3	1890	Alameda, Cal.....	San Francisco, Cal..	W. H. Tailbot.
79821	K. H. W. J.	St. a.	1	0	Jacob Paulson.....	97	48	82.0	19.0	8.0	1890	Philadelphia, Pa....	Savannah, Ga.....	Savannah Tow. Co.
126520	K. H. W. L.	Sch.	1	2	Nellie G. Adams....	112	106	96.8	24.3	9.3	1890	Essex, Mass.....	Provincetown, Mass	M. L. Adams.
145665	K. H. W. M.	Sch.	1	2	Talman.....	124	86	104.4	24.0	10.8	1890	do.....	Gloucester, Mass..	Wm. Thompson.
141104	K. H. W. N.	Sch.	2	4	Laura C. Anderson..	980	912	183.2	34.8	17.6	1891	Bath, Me.....	New York, N. Y.....	Robert G. Dunn.
116687	K. H. W. O.	Sch.	1	3	Robert A. Snyder....	379	302	138.4	33.1	10.0	1891	Milford, Del.....	Philadelphia, Pa....	George May.
116289	K. H. W. R.	Sch.	1	2	Shenauchoff.....	119	77	98.4	24.0	9.2	1890	Essex, Mass.....	Gloucester, Mass..	Wm. A. King.
141108	K. H. W. S.	Sch.	1	3	Laura M. Lust.....	667	538	149.2	34.8	12.4	1890	Rockland, Me.....	Boston, Mass.....	Fred B. McQueen.
92252	K. H. W. T.	Sch.	2	4	Mary Adelaide Kas-	1,108	1,108	193.3	46.3	18.0	1891	Bath, Me.....	Port Jefferson, N. Y.	H. M. Randall.
141109	K. H. W. V.	Sch.	1	3	L. N. Dantzer.....	138	117	104.0	24.5	6.5	1890	Scranton, Miss.....	Shieldsboro, Miss..	L. N. Dantzer.
126109	K. J. B. C.	Sch.	2	4	Eleanor W. Clark..	934	849	180.0	37.2	14.8	1891	Bath, Me.....	Portland, Me.....	E. W. Clark.
126170	K. J. B. D.	Sch.	1	2	Elsona.....	89	62	92.0	24.1	9.2	1891	Essex, Mass.....	Gloucester, Mass..	S. G. Pool.
86124	K. J. B. G.	Sch.	2	4	George P. Davenport	1,461	1,253	217.5	42.3	20.9	1891	Bath, Me.....	Bath, Me.....	Wm. McLeod.
141112	K. J. B. H.	Sch.	1	3	Lucy.....	309	294	142.0	24.0	9.0	1890	Fairhaven, Cal.....	San Francisco, Cal..	Joseph Knowland.
145668	K. J. B. L.	St. a.	1	2	Triton.....	230	129	114.5	28.5	14.5	1890	Boston, Mass.....	Bath, Me.....	Knickerbocker Steam-Towage Co.
116881	K. J. B. Q.	Sch.	2	4	Rob Roy.....	785	694	171.0	38.0	17.3	1891	Camden, N. J.....	Philadelphia, Pa....	George Warner.
96983	K. J. B. R.	Sch.	1	2	Henry Seymour.....	189	166	91.0	30.7	8.3	1890	Tottenville, N. Y..	New York, N. Y.....	The Merritt & Chapman Herrick and Wrecking Co.
145670	K. J. B. T.	Sch.	1	3	Tofa.....	631	535	172.0	38.2	13.1	1891	Bath, Me.....	Bath, Me.....	Wm. D. Sewell.
81310	K. J. B. V.	St. a.	1	0	Washington.....	1,248	697	248.0	46.0	15.5	1891	Wilmington, Del....	Washington, D. C.	Norfolk and Washington St. Bt. Co.
82254	K. J. B. W.	Sch.	1	2	Mary E. Lynch.....	165	158	98.7	28.0	8.5	1890	Newcastle, Me.....	Wiscasset, Me.....	Norwan Merry.
86126	K. J. C. D.	Sch.	1	2	George May.....	300	203	109.2	23.2	9.5	1891	Milford, Del.....	Philadelphia, Pa....	Geo. P. Hudson.
116382	K. J. C. F.	Sch.	3	4	Stella B. Kaplan....	1,078	1,024	189.8	46.3	18.0	1891	Bath, Me.....	Greensport, N. Y..	Geo. R. Potter.
141116	K. J. C. H.	Sch.	1	2	Lizzie Griffin.....	107	71	95.3	24.0	10.0	1891	Essex, Mass.....	Boston, Mass.....	Henry D. Malone.
136173	K. J. C. L.	St. a.	1	2	Edgar F. Luckenbach	272	126	120.2	25.0	14.0	1891	Camden, N. J.....	New York, N. Y.....	L. Luckenbach.
108904	K. J. C. M.	St. a.	1	2	Asher J. Hudson....	120	69	92.0	21.0	10.0	1891	do.....	Philadelphia, Pa....	A. J. Hudson.
145671	K. J. C. N.	Sch.	1	3	Thomas J. Shryock..	178	164	117.4	23.7	7.7	1891	Bethel, Del.....	Seaford, Del.....	W. J. Insley.
145672	K. J. C. P.	Sch.	2	4	The Josephine.....	630	563	173.6	38.0	15.0	1890	Baltimore, Md.....	New York, N. Y.....	James B. Hopkins.
126702	K. J. C. Q.	Hkn.	1	4	Charles F. Crocker..	855	703	204.0	40.0	15.0	1890	Alameda, Cal.....	San Francisco, Cal..	M. Olsen.
157290	K. J. C. R.	Sch.	1	3	Donna T. Briggs....	204	194	111.2	29.3	8.6	1891	Mystic, Conn.....	Stonington, Conn..	James Sutton.
136628	K. J. C. V.	St. a.	1	0	Norfolk.....	1,248	697	246.0	46.0	15.5	1891	Wilmington, Del....	Washington, D. C.	Norfolk and Washington St. Bt. Co.
79828	K. J. C. W.	Sch.	1	3	John H. Buttrick...	627	540	157.0	36.4	13.0	1891	Newburyport, Mass	Boston, Mass.....	Geo. M. Chase.
86128	K. J. D. B.	St. a.	1	2	G. M. Winslow.....	197	98	112.2	23.0	13.1	1891	East Boston, Mass..	do.....	Commercial Tow Boat Co.
157292	K. J. D. C.	Sch.	1	3	D. Howard Spear....	547	469	156.7	34.0	13.1	1891	Bath, Me.....	Bath, Me.....	John R. Kelley.
126829	K. J. D. F.	Sch.	1	3	Frank W. Howe.....	573	482	156.2	35.0	16.0	1891	Boston, Mass.....	Boston, Mass.....	George E. McQueen.
86131	K. J. D. M.	Bgn.	1	2	Gallio.....	354	328	122.5	23.5	12.7	1891	Benicia, Cal.....	San Francisco, Cal..	Matthew Turner.
92265	K. J. D. P.	Sch.	1	3	Millie E. Bohannon..	686	579	162.5	36.0	13.2	1891	Milford, Del.....	Philadelphia, Pa....	Henry D. May.
81315	K. J. D. Q.	Sch.	1	3	William H. Sumner..	573	483	165.0	35.6	13.0	1891	Camden, Me.....	New York, N. Y.....	W. V. Nichols.
106838	K. J. F. E.	St. a.	2	3	AMERICA.....	2,171	1,749	274.7	62.2	13.0	1890	Buffalo, N. Y.....	Buffalo, N. Y.....	Geo. W. Matham.
3467	K. J. F. C.	St. a.	2	3	BRASIL.....	2,186	1,655	276.1	66.2	21.0	1890	do.....	do.....	do.

SEAGOING VESSELS, ARRANGED IN THE ORDER OF SIGNAL LETTERS—Continued.

Official No.	Signal letters.	Reg.	Decks.	Masts.	Name of vessel.	Gross tonnage.	Net tonnage.	Length.		Breadth.	Depth.	W. in bulk.	Where built.	Home port (where permanent document issues).	Name of managing or principal owner.
								Feet.	Feet.						
140880	K. J. F. D.	St. a.	2	2	Lackawanna.....	2,018	1,585	260.0	38.2	21.6	1888	Cleveland, Ohio.....	Buffalo, N. Y.....	Lackawanna Transportation Co. Do. Do.	
110063	K. J. F. G.	St. a.	2	1	Russia.....	1,501	1,334	231.7	35.7	12.8	1872	Buffalo, N. Y.....	do	Do.	
116235	K. J. F. H.	St. a.	2	2	SCRANTON.....	2,618	1,585	260.0	38.2	21.6	1888	Cleveland, Ohio.....	do	Do.	
120833	K. J. F. M.	Sch.	2	2	Fanny C. Bowen.....	1,007	687	202.2	38.2	14.2	1891	Bath, Me.....	Fall River, Mass.....	Joseph A. Bowen.	
161648	K. J. F. N.	Sch.	2	2	Viator.....	778	684	171.0	37.5	17.3	1891	Perry, Me.....	Boston, Mass.....	J. H. Filtner.	
185194	K. J. F. Q.	Sch.	1	2	Orpheus.....	111	73	81.6	24.2	10.0	1891	Essex, Mass.....	Gloucester, Mass.....	A. E. Waler.	
130530	K. J. F. S.	Sch.	1	2	Neveid.....	87	69	87.0	23.6	6.8	1891	do	do	E. A. Bradley.	
841319	K. J. F. V.	Sch.	2	2	Wesley M. Oler.....	1,061	964	191.1	28.9	19.2	1891	Bath, Me.....	Dennis, Mass.....	O. D. Chase.	
86134	K. J. F. W.	Sch.	1	1	Gladiator.....	112	75	92.6	24.2	10.0	1891	Essex, Mass.....	Gloucester, Mass.....	J. McDonald.	
145375	K. J. G. B.	Sch.	1	3	Thomas Winsmore.....	435	281	144.4	34.2	19.0	1891	Milton, Del.....	Philadelphia, Pa.....	Thomas Winsmore.	
119774	K. J. G. C.	St. a.	2	4	Robert Mills.....	1,790	1,522	256.0	40.2	29.3	1888	Buffalo, N. Y.....	Buffalo, N. Y.....	Charles H. Donaldson.	
136182	K. J. G. H.	Sch.	1	2	Kila L. Davenport.....	543	470	151.4	34.6	12.0	1891	Bath, Me.....	Bath, Me.....	James R. Drake.	
76932	K. J. G. M.	Sch.	2	2	John B. Coyle.....	685	607	155.3	34.8	16.2	1891	do	Portland, Me.....	E. W. Clark.	
91521	K. J. G. P.	St. a.	1	2	Golden Rod.....	194	97	135.0	22.0	14.4	1872	Nyack, N. Y.....	New York, N. Y.....	Archibald Watt.	
100483	K. J. G. Q.	Sch.	2	2	Isabella Gill.....	585	525	151.3	31.5	14.6	1891	Baltimore, Md.....	Philadelphia, Pa.....	Wm. F. Collinson.	
145578	K. J. G. R.	Sch.	1	3	Thos. H. Lawrence.....	374	322	134.7	33.2	11.0	1891	Boston, Mass.....	Boston, Mass.....	Edwin P. Boggs.	
108412	K. J. G. V.	Sch.	1	3	Etna.....	850	297	133.8	32.2	11.8	1891	Brewer, Me.....	Bangor, Me.....	C. A. Harbour.	
81267	K. J. G. W.	St. a.	1	2	Walter Adams.....	271	175	133.0	24.3	12.8	1890	Newark, Conn.....	Greenport, N. Y.....	U. S. Menhaden O. & C. Co.	
92272	K. J. H. R.	St. a.	2	2	MINOLA.....	2,438	1,961	275.1	37.9	19.4	1887	Sunderland, Eng.....	San Francisco, Cal.....	Pacific Imp. Co.	
126719	K. J. H. D.	St. a.	2	2	CONCHO.....	3,724	2,640	329.5	47.0	21.2	1891	Chester, Pa.....	New York, N. Y.....	N. Y. & Tex. S. S. Co.	
161089	K. J. H. Q.	Sch.	2	4	Katherine D. Perry.....	1,125	1,015	193.0	40.4	21.6	1891	Camden, Me.....	do	William B. Bowen.	
92290	K. J. H. S.	St. a.	2	2	Mauhattan.....	1,892	982	233.9	40.7	24.5	1891	Bath, Me.....	Portland, Me.....	Maine St. Ship Co.	
141131	K. J. H. V.	Sch.	1	2	Lena White.....	126	101	90.0	24.2	8.8	1891	Rockland, Me.....	Rockland, Me.....	W. T. Cobb.	
136181	K. J. H. W.	Sch.	1	3	Einua Knowlton.....	371	309	142.0	32.0	11.6	1891	Rockport, Me.....	Edgartown, Mass.....	Joseph A. Hudson.	
116401	K. J. L. B.	Sch.	2	3	S. B. Marta.....	552	471	147.3	38.0	14.8	1891	Dennisville, N. J.....	Baltimore, Md.....	Saunel B. Marta.	
86133	K. J. L. C.	Sch.	1	3	Greenleaf Johnson.....	390	370	141.5	25.6	12.6	1891	Bridgeport, Conn.....	New Haven, Conn.....	E. H. Weaver.	
106819	K. J. L. G.	Sch.	1	3	Abbie G. Cole.....	273	232	129.2	30.6	10.3	1891	East Machias, Me.....	Machias, Me.....	J. H. Cole.	
126728	K. J. L. H.	Sch.	1	2	Columbia.....	124	89	97.6	24.2	10.4	1891	Gloucester, Mass.....	Gloucester, Mass.....	John Pew & Son.	
116402	K. J. L. M.	Sch.	2	4	Sagamore.....	1,415	1,220	219.5	43.1	26.6	1891	Kennebunk, Me.....	Fall River, Mass.....	J. G. Crowley.	
136197	K. J. L. S.	Sch.	1	4	Ethel Zane.....	498	407	163.0	36.8	11.8	1891	Raroka, Cal.....	San Francisco, Cal.....	C. A. Hooper.	
86145	K. J. L. T.	Sch.	1	2	Grayling.....	121	87	97.8	24.4	10.4	1891	Essex, Mass.....	Gloucester, Mass.....	Gilando Merchant.	
108820	K. J. L. V.	Sch.	1	2	Alice J. Crabtree.....	378	325	132.0	32.1	10.7	1891	Bath, Me.....	New York, N. Y.....	Oscar L. Crabtree.	
136138	K. J. L. W.	St. a.	4	2	Essex.....	2,530	1,873	269.0	40.0	15.4	1890	Philadelphia, Pa.....	Baltimore, Md.....	M. & M. Trans. Co.	
126732	K. J. M. B.	Sch.	1	3	Chas. T. Strann.....	215	204	125.2	23.8	8.9	1891	Sharptown, Md.....	Baltimore, Md.....	John A. Marshall.	
76944	K. J. M. G.	Sch.	2	4	John F. Randall.....	1,643	1,585	228.9	44.4	22.1	1891	Bath, Me.....	New York, N. Y.....	Morse & Co.	
106822	K. J. M. I.	Sch.	1	2	American.....	124	90	93.0	24.6	10.5	1891	Essex, Mass.....	Gloucester, Mass.....	F. G. Woson.	
136190	K. J. M. P.	Sch.	2	4	Eagle Wing.....	1,232	1,076	219.7	40.1	20.8	1891	Kennebunk Pt., Me.....	Fall River, Mass.....	J. F. Montgomery.	
76946	K. J. M. R.	Sch.	2	2	Jennie Thomas.....	691	578	158.7	38.8	16.2	1891	Camden, N. J.....	Savannah, Ga.....	D. K. Thomas.	
136201	K. J. M. T.	Sch.	1	2	Eva May.....	156	130	100.5	27.8	7.7	1891	Millbridge, Me.....	Machias, Me.....	Fred Godfrey.	
76907	K. J. M. W.	St. a.	2	2	J. C. Ford.....	710	597	172.0	32.6	12.6	1889	Grand Haven, Mich.....	Detroit, Mich.....	Nipigon Transit Co.	
106825	K. J. N. B.	Sch.	1	2	Annie and Reuben.....	128	122	87.1	26.4	6.8	1891	Bath, Me.....	Bath, Me.....	E. W. Hunt.	
35600	K. J. N. D.	Sch.	2	4	Bayard Barnes.....	1,065	854	198.0	39.0	18.2	1891	New London, Conn.....	New Haven, Conn.....	E. H. Weaver.	
92304	K. J. N. F.	Sch.	1	6	Meteor.....	606	518	177.3	38.4	13.5	1891	Port Blakeley, Wash.....	San Francisco, Cal.....	J. A. Hooper.	
76950	K. J. N. G.	Sch.	1	3	James Davidson.....	451	429	144.4	34.6	12.2	1891	New London, Conn.....	New Haven, Conn.....	F. W. Benedict.	
141137	K. J. N. M.	Sch.	1	2	Lawrence A. Munroe.....	116	84	90.2	24.0	10.0	1891	Essex, Mass.....	Gloucester, Mass.....	T. A. Langford.	
126741	K. J. N. P.	St. a.	2	3	COSTA RICA.....	1,783	1,166	321.5	36.0	19.3	1891	Chester, Pa.....	New York, N. Y.....	Pacific Mail S. S. Co.	
76952	K. J. N. R.	Sch.	2	4	John Twohy.....	1,019	908	192.2	39.0	20.2	1891	Newburyport, Mass.....	Boston, Mass.....	Samuel R. Crowell.	
161655	K. J. N. T.	St. a.	1	2	Victorian.....	1,502	809	242.3	36.0	18.5	1891	Portland, Ore.....	Tacoma, Wash.....	North American S. S. Co.	
81330	K. J. N. V.	Sch.	1	3	William Churchill.....	432	360	143.6	34.7	11.0	1891	New London, Conn.....	New London, Conn.....	Isaac Barker.	
116019	K. J. N. W.	Sch.	1	3	Roy Souers.....	314	296	146.0	34.0	9.0	1891	Fairhaven, Cal.....	San Francisco, Cal.....	B. H. Tipton.	
141139	K. J. P. B.	Sch.	1	2	Laurel.....	125	93	95.0	24.0	9.6	1891	Essex, Mass.....	Brooklin, Me.....	E. E. Hagerthy.	
92315	K. J. P. G.	Sch.	1	2	Majestic.....	1,106	1,053	208.8	39.2	18.3	1891	New London, Conn.....	New London, Conn.....	A. A. Chappell.	
100494	K. J. P. H.	Sch.	2	4	Independent.....	1,157	1,071	202.5	39.2	19.4	1891	Bath, Me.....	Bath, Me.....	William T. Donnell.	
76958	K. J. P. L.	Sch.	1	2	John Paul.....	410	352	137.4	32.7	12.2	1891	Franklin, Me.....	Mt. Desert Ferry, Me.....	John P. Gordon.	
96116	K. J. P. N.	Sch.	1	3	Harland W. Huston.....	180	171	125.2	23.6	7.4	1891	Bethel, Del.....	Bethel, Del.....	I. R. Huston.	
106836	K. J. P. R.	St. a.	1	0	A. D. Thomson.....	1,390	1,075	285.0	38.0	24.0	1891	West Superior, Wis.....	Duluth, Minn.....	Minn. Bessemer S. S. Ship Co.	
136205	K. J. P. V.	St. a.	1	0	F. B. HARTLETT.....	1,300	1,075	265.0	38.0	24.0	1891	do	do	do.	
92319	K. J. P. W.	Sch.	1	3	Mary E. Olya.....	224	212	106.6	29.9	8.4	1891	Bath, Me.....	Bath, Me.....	F. A. Small.	
92336	K. J. Q. H.	Sch.	2	3	Martha T. Thomas.....	780	750	174.3	37.2	18.0	1891	Thomaston, Me.....	Thomaston, Me.....	Washburn Bros. & Co.	
96118	K. J. Q. M.	Sch.	1	2	Hattie M. Graham.....	140	105	106.2	24.2	11.0	1891	Essex, Mass.....	Gloucester, Mass.....	B. F. McPherson.	
35608	K. J. Q. R.	Sch.	2	4	Benjamin A. Van Brunt.....	1,191	1,132	198.1	41.2	18.1	1891	Bath, Me.....	Perth Amboy, N. J.....	Edwin L. Pearce.	
141140	K. J. R. B.	Sch.	2	3	Laguna.....	285	278	125.2	32.4	14.0	1891	Port Jefferson, N. Y.....	Port Jefferson, N. Y.....	Samuel S. Bayles.	
116429	K. J. R. C.	Sch.	2	3	S. G. Haskell.....	681	590	160.2	34.7	14.2	1891	Millbridge, Me.....	Deer Isle, Me.....	E. A. Richardson.	
81334	K. J. R. D.	Sch.	2	3	Warwick.....	610	579	152.6	35.9	17.1	1891	Essex, Mass.....	Providence, R. I.....	W. F. Aldrich.	
96157	K. J. R. F.	Sch.	1	2	Grace P. Willard.....	107	101	88.6	24.6	6.9	1891	Westport, Conn.....	Stonington, Conn.....	Chas. F. Chapman.	
141152	K. J. R. G.	Sch.	2	4	Lucinda Sutton.....	1,408	1,330	225.0	40.6	18.6	1891	Westport, Conn.....	New Haven, Conn.....	James D. Dowell.	
136222	K. J. R. L.	Sch.	2	4	Ella M. Willey.....	841	735	184.6	37.8	17.2	1891	Thomaston, Me.....	Thomaston, Me.....	W. B. Willey.	
96123	K. J. R. N.	Sch.	2	4	Henry L. Peckham.....	868	739	190.4	37.0	16.2	1891	East Boston, Mass.....	Newport, R. I.....	Gard. B. Reynolds.	
76964	K. J. R. P.	Sch.	1	3	John S. Deering.....	478	387	147.0	34.0	12.2	1891	Bath, Me.....	Bath, Me.....	Gardiner G. Deering.	
150346	K. J. R. Q.	Sch.	1	4	Prosper.....	668	512	177.0	34.5	13.5	1891	Port Blakeley, Wash.....	San Francisco, Cal.....	H. Madison.	

SEAGOING VESSELS, ARRANGED IN THE ORDER OF SIGNAL LETTERS—Continued.

Official No.	Signal letters.	Rig.	Decks.	Masts.	Name of vessel.	Gross tonnage.	Net tonnage.	Length.			Beam.	Depth.	Water built.	Where built.	Home port (where permanent document issued).	Name of managing or principal owner.
								Feet.	Feet.	Feet.						
110030	K. J. R. T.	Sch.	3	3	Gladys	726	646	162.5	25.0	17.3	1891	East Deering, Me.	New York, N. Y.	R. F. Carver.		
96126	K. J. R. V.	Sch.	1	3	Henry H. Chamberlain.	245	204	122.3	30.3	8.4	1891	Phippsburg, Me.	Bath, Me.	Frank S. Bowker.		
70908	K. J. S. B.	Sch.	1	3	Joseph Rowe	133	97	100.2	23.0	11.2	1891	Gloucester, Mass.	Gloucester, Mass.	Orlando Merchant.		
141157	K. J. S. C.	Sch.	1	3	Leora M. Thurlow	213	178	105.3	29.0	8.3	1891	Bath, Me.	Bath, Me.	Wm. T. Donnell.		
106800	K. J. S. D.	Bkn.	1	4	Arago	498	476	176.4	38.8	12.2	1891	North Bend, Oreg.	San Francisco, Cal.	A. M. Simpson.		
96129	K. J. S. F.	Sch.	3	4	Hattie P. Simpson	1,293	1,177	210.3	41.4	21.0	1891	Waldoboro, Me.	Boston, Mass.	A. C. Chaney.		
187317	K. J. S. G.	Sch.	1	3	Daisy Farlin	468	384	151.3	34.2	11.3	1891	Bath, Me.	Bath, Me.	F. J. Hincley.		
92357	K. J. S. H.	Sch.	1	3	Mary H. Brockway	467	410	150.0	28.7	12.7	1891	Waterford, Conn.	New London, Conn.	William Astheimer.		
27047	K. J. S. L.	St. a.	1	3	Yutu	349	208	132.6	27.0	8.2	1891	West Bay City, Mich.	Boston, Mass.	Geo. D. Emery.		
136233	K. J. S. M.	Sch.	3	4	Estelle Phinney	922	817	188.7	36.7	16.0	1891	New London, Conn.	New Haven, Conn.	Frank Benedict.		
136234	K. J. S. N.	Sch.	1	3	Edith and May	128	103	95.4	24.2	7.3	1891	Millbridge, Me.	Machias, Me.	G. S. Kelley.		
92364	K. J. S. Q.	Sch.	1	3	May and Anna Beckwick.	149	142	95.0	27.0	6.0	1891	Milford, Del.	Wilmington, Del.	Robert J. Bewick.		
81238	K. J. S. R.	Sch.	1	3	William T. Parker	178	169	105.0	28.0	7.0	1891	Milton, Del.	Philadelphia, Pa.	C. G. Taulane.		
145597	K. J. S. W.	Sch.	3	4	Thomas A. Ward	805	739	170.4	37.9	16.2	1891	Camden, N. J.	Perth Amboy, N. J.	Benj. A. Lyman.		
92368	K. J. T. C.	Sch.	3	4	Matilda D. Borda	827	747	189.6	39.0	16.5	1891	do	Philadelphia, Pa.	Bonaparte Shoa.		
136237	K. J. T. F.	Sch.	2	3	Elias J. Pendlleton	751	672	180.1	35.9	17.9	1891	Belfast, Me.	Belfast, Me.	F. C. Pendlton.		
136545	K. J. T. L.	Sch.	1	3	Nimrod	293	257	132.4	30.8	10.0	1891	Kennebunk, Me.	Eastport, Me.	Geo. B. Dunn.		
120740	K. J. T. M.	Sch.	1	3	Charlotte W. Miller	296	248	128.0	32.8	8.0	1891	Waterford, Conn.	Providence, R. I.	A. J. Miller.		
120685	K. J. T. N.	Sch.	1	3	Flora Morang	254	215	120.9	29.6	8.5	1891	Richmond, Va.	Tampa, Fla.	The Crowell-Savere Co.		
92371	K. J. T. P.	Sch.	3	4	Merom	925	881	186.0	36.3	18.1	1891	Phippsburg, Me.	Bath, Me.	R. T. Kelley.		
120782	K. J. T. Q.	Sch.	1	3	Collina W. Walton	450	381	148.6	34.1	11.3	1891	Bath, Me.	Philadelphia, Pa.	B. V. Wolf.		
106547	K. J. T. S.	Sch.	1	3	Ambrose Snow	80	76	82.5	21.5	9.8	1898	Brooklyn, N. Y.	New York, N. Y.	Paul Wodrich.		
110445	K. J. T. V.	Sch.	1	4	R. W. Bartlett	521	472	160.0	37.0	12.0	1891	Fairhaven, Cal.	San Francisco, Cal.	J. H. Brnos.		
106497	K. J. V. B.	Shp.	3	4	Susquehanna	2,744	2,500	273.6	45.1	18.1	1891	Bath, Me.	Bath, Me.	Samuel S. Sewall.		
96174	K. J. V. C.	Sch.	3	4	Arthur McArdle	894	767	198.0	38.3	18.6	1891	Camden, N. J.	Philadelphia, Pa.	Wm. H. Meigs.		
96173	K. J. V. D.	Sch.	3	4	Gloriana	110	76	96.0	23.2	10.3	1891	Essex, Mass.	Gloucester, Mass.	A. Leighton.		
96174	K. J. V. E.	Sch.	1	3	George E. Dauley	467	387	148.0	35.0	11.0	1891	Madison, Conn.	New Haven, Conn.	Frank W. Benedict.		
136243	K. J. V. G.	Sch.	1	3	Ella G. Kells	256	230	117.5	27.1	11.3	1891	Rockport, Me.	Rockport, Me.	G. F. Harkness.		
11349	K. J. V. M.	Sch.	1	4	W. H. Talbot	818	742	188.6	40.2	18.1	1891	Port Blakely, Wash.	San Francisco, Cal.	Glad. Bennetcka.		
165552	K. J. V. L.	Bk.	2	3	Pactolus	1,673	1,564	223.7	41.2	24.0	1891	Bath, Me.	New York, N. Y.	W. B. Flint.		
70946	K. J. V. P.	Sch.	1	2	James G. Blaine	103	75	90.8	23.2	10.4	1891	Essex, Mass.	Gloucester, Mass.	J. G. Stream.		
92376	K. J. V. Q.	Bkn.	2	3	Mabel I. Meyers	750	608	165.4	34.5	17.3	1891	Searsport, Me.	Searsport, Me.	A. J. Nickerson.		
152116	K. J. V. R.	Sch.	1	3	Olive T. Whittier	562	493	152.0	35.5	12.4	1891	Rockland, Me.	Portland, Me.	Chase, Leavitt & Co.		
70947	K. J. V. S.	Sch.	1	3	Joseph W. Hawthorn.	585	516	150.6	35.1	13.2	1891	Bath, Me.	Bath, Me.	George Hawley.		
110453	K. J. V. T.	Sch.	3	4	Sarah C. Ropes	1,135	1,021	191.3	36.7	18.2	1891	do	Portland, Me.	E. W. Clark.		
106800	K. J. V. W.	Sch.	1	3	A. R. Keene	364	314	134.5	32.9	10.7	1891	Columbia Falls, Me.	Machias, Me.	Charles Keene.		
165011	K. J. W. B.	Sch.	3	4	Three Marys	1,181	1,024	193.7	40.0	17.5	1891	Bath, Me.	New York, N. Y.	J. B. Manning.		
110467	K. J. W. C.	Sch.	1	3	Vila Y. Hermans	327	272	131.7	31.3	10.5	1891	Calais, Me.	Calais, Me.	Mary R. Lord.		
110449	K. J. W. D.	Sch.	1	3	Robert C. McQuillen	464	440	148.0	36.4	11.7	1891	New London, Conn.	Bridgeport, Conn.	Russell T. Whiting.		
110850	K. J. W. F.	Sch.	1	3	Regina	114	96	87.3	25.5	7.8	1891	Machias, Me.	Machias, Me.	Frank H. Sanborn.		
70949	K. J. W. G.	Sch.	1	3	Jonnie B. Hodgdon	118	98	95.4	23.4	10.4	1891	Essex, Mass.	Gloucester, Mass.	Wm. Thompson.		
110456	K. J. W. L.	Sch.	1	3	Sylvia C. Hall	384	295	147.8	35.0	11.0	1891	Bridgeport, Conn.	New Haven, Conn.	E. H. Weaver.		
81250	K. J. W. N.	Sch.	3	3	West Point	1,213	1,169	220.0	38.7	22.3	1890	Glasgow, Scotland	New York, N. Y.	Lewis Luckenbach.		
141174	K. J. W. P.	Sch.	3	4	Lizzie H. Brayton	1,126	979	201.0	40.1	16.2	1891	Bath, Me.	Fall River, Mass.	J. A. Bowen.		
141178	K. J. W. Q.	Sch.	1	3	Levin J. Marvel	193	174	125.5	23.8	7.5	1891	Bethel, Del.	Somford, Del.	Henry W. Bell.		
145007	K. J. W. K.	Sch.	1	4	Tranet	547	496	165.2	37.1	13.1	1891	Ballard, Wash.	San Francisco, Cal.	Peter Jorgensen.		
126842	K. J. W. T.	Sch.	3	4	Chauncey E. Burk	916	870	182.7	38.2	16.7	1891	Camden, N. J.	Somera Point, N. J.	Mark Townsend.		
92328	K. L. R. C.	St. a.	2	2	MACKINAW	2,578	2,005	370.0	41.0	24.0	1890	West Bay City, Mich.	New York, N. Y.	Saginaw Steel S. S. Co.		
96137	K. L. B. D.	Sch.	1	3	Hazel Dell	157	112	63.3	28.4	8.5	1891	East Bluehill, Me.	Brooklin, Me.	Francis Cousina.		
2523	K. L. B. F.	Sch.	1	4	Bangor	511	396	168.0	34.5	11.8	1891	Eureka, Cal.	San Francisco, Cal.	C. A. Hooper.		
106806	K. L. B. H.	Sch.	1	3	Ann T. Stowell	419	345	132.7	34.0	11.3	1891	East Providence, R. I.	Providence, R. I.	J. H. Cady.		
126899	K. L. B. J.	Bkn.	1	4	Chehalis	696	642	177.5	40.0	14.5	1891	Hoquiam, Wash.	San Francisco, Cal.	Northwestern Lumber Co.		
96130	K. L. B. M.	Sch.	1	2	Harvard	112	76	95.4	23.0	10.4	1891	Essex, Mass.	Gloucester, Mass.	Orlando Merchant.		
92344	K. L. B. N.	Sch.	1	3	Maggie and May	122	88	82.3	24.0	10.2	1891	do	do	Alex. McEneaney.		
106807	K. L. B. O.	Sch.	1	3	Alice R. Lawson	181	85	91.4	24.4	10.4	1891	Boothbay, Me.	do	Benj. A. Smith.		
136253	K. L. B. P.	Sch.	1	3	Edith M. Prior	111	78	90.8	22.4	9.7	1891	Essex, Mass.	do	Afred Waken.		
106800	K. L. B. S.	Sch.	1	4	Alice Cooke	122	72	145.6	38.0	15.4	1891	Port Blakely, Wash.	San Francisco, Cal.	Alice Cooke Co.		
161672	K. L. B. T.	Sch.	1	3	Volante	125	119	87.0	25.6	7.0	1891	North Bend, Oreg.	do	Henry A. Arnold.		
126255	K. L. B. W.	Sch.	1	3	Estelle	424	342	149.5	33.1	12.3	1891	Rockport, Me.	Bangor, Me.	E. G. Hutchinson.		
76906	K. L. C. B.	Sch.	1	3	Joseph Luther	121	296	147.0	31.8	10.6	1891	New London, Conn.	New London, Conn.	Charles Barry.		
126850	K. L. C. D.	Sch.	1	3	Flora Pressay	160	104	83.9	25.2	7.4	1891	Rockland, Me.	Rockland, Me.	Charles H. Pressay.		
70998	K. L. C. F.	Sch.	1	3	J. Percy Bartram	871	319	132.8	38.1	10.7	1891	Bath, Me.	New York, N. Y.	George T. Hay.		
96142	K. L. C. H.	St. a.	2	3	Homer	501	331	144.0	32.8	17.0	1891	Bandon, Oreg.	San Francisco, Cal.	Geo. Fritch.		
92349	K. L. C. M.	Bkn.	2	3	Mannie Swan	778	645	168.0	36.1	16.5	1892	Camden, Me.	New York, N. Y.	John Swan.		
96143	K. L. C. P.	Sch.	1	3	Hazel Onelta	109	73	88.3	22.8	10.2	1891	Essex, Mass.	Gloucester, Mass.	R. A. Bradley.		
126848	K. L. C. Q.	Sch.	1	3	Casaria	230	216	110.0	29.3	10.6	1891	Fairhaven, Cal.	Unga, Alaska	Charles Schmalz.		
77091	K. L. C. R.	Sch.	1	3	Judique	121	89	98.2	24.0	10.3	1891	Essex, Mass.	Gloucester, Mass.	J. Chisholm.		
110050	K. L. C. S.	Sch.	2	4	R. and T. Hargraves	783	694	173.6	39.4	18.4	1891	Camden, Me.	New Haven, Conn.	James D. Dewell.		
141185	K. L. C. T.	Sch.	1	3	Lulle L. Pollard	541	471	149.6	35.2	12.4	1891	Milton, Del.	Philadelphia, Pa.	John Mair.		
96145	K. L. C. V.	Sch.	1	3	Hattie C. Lucas	235	277	138.5	30.5	12.4	1892	Rockport, Me.	Rockport, Me.	L. P. Heal.		
77092	K. L. C. W.	St. a.	1	3	John J. Hill	974	798	170.3	40.9	17.1	1892	Marine City, Mich.	Port Huron, Mich.	C. T. Morley.		

SEAGOING VESSELS, ARRANGED IN THE ORDER OF SIGNAL LETTERS—Continued.

Official No.	Signal letters.	Reg.	Deck.	Masts.	Name of vessel.	Gross tonnage.	Net tonnage.	Length.	Breadth.		Depth.	W. h. o. built.	Where built.	Home port (where permanent document issued).	Name of managing or principal owner.
									Feet.	Feet.					
92391	K. L. D. B.	St. a.	1	0	MAINE.....	2,395	1,595	302.7	44.0	17.5	1891	Wilmington, Del.	Providence, R. I.	Prov. & Stou. S. & Co.	
126921	K. L. D. C.	Sch.	1	2	Charles R. Wilson	245	329	150.0	35.0	11.0	1891	Fairhaven, Cal.	San Francisco, Cal.	Henry Wilson.	
3536	K. L. D. F.	Sch.	1	2	Bowhead	112	69	90.4	22.3	10.8	1891	North Bend, Oreg.	Seattle, Wash.	Wm. Newhall.	
100907	K. L. D. G.	Sch.	1	4	Aloha	814	742	190.4	40.2	13.3	1891	Port Blakeley, Wash.	San Francisco, Cal.	The Sch. Aloha Co.	
77004	K. L. D. H.	St. a.	2	2	Winyah	1,663	1,445	290.0	38.0	17.5	1891	Wilmington, Del.	New York, N. Y.	The Clyde S. S. Co.	
106906	K. L. D. J.	Sch.	1	2	Adelia T. Carleton	247	206	111.0	28.4	11.0	1892	Rockport, Me.	Rockport, Me.	S. H. Wall.	
77006	K. L. D. M.	Sch.	1	4	John D. Tallant	661	470	168.0	37.0	12.0	1892	Alameda, Cal.	San Francisco, Cal.	Jacob W. Jensen.	
92397	K. L. D. P.	Sch.	1	3	Maggie M. Keough	583	488	160.0	37.0	12.4	1891	Milford, Del.	Perth Amboy, N. J.	John W. Keough.	
92398	K. L. D. T.	Sch.	1	2	Mary G. Powers	133	128	109.0	25.5	10.0	1892	Essex, Mass.	Boston, Mass.	R. F. Phillips.	
86189	K. L. D. V.	Sch.	1	2	Gov. Russell	138	129	94.0	25.0	10.4	1892	do	Provincetown, Mass.	Joseph Martin.	
126933	K. L. D. W.	Sch.	1	2	Charles Linticum	131	125	104.0	26.4	8.2	1892	Churchesock, Md.	Gloucester, Md.	Benj. J. Linticum.	
35081	K. L. F. C.	St. a.	1	0	NEW HAMPSHIRE	2,395	1,595	302.7	44.0	17.5	1892	Wilmington, Del.	Providence, R. I.	Prov. & Stou. S. & Co.	
92402	K. L. F. G.	Sch.	1	2	Marshall L. Adams	131	125	104.0	26.4	11.0	1892	Essex, Mass.	Provincetown, Mass.	M. L. Adams.	
92410	K. L. F. J.	Sch.	1	2	Meteor	125	98	92.0	24.0	10.2	1892	do	Gloucester, Mass.	F. G. Womson.	
86180	K. L. F. M.	Sch.	1	2	Irrani Lowell	127	95	95.5	24.0	11.0	1892	do	do	Samuel P. Smith.	
86181	K. L. F. N.	Sch.	1	2	Harriet C. Whitehead	222	211	119.6	31.3	8.0	1892	Waterford, Conn.	Providence, R. I.	A. J. Miller.	
86186	K. L. F. T.	Bkn.	1	3	Glennac	413	392	151.0	34.0	11.0	1892	Hoquiam, Wash.	San Francisco, Cal.	Simpson Lumber Co.	
120498	K. L. G. B.	Sch.	1	3	Fannie Reiche	483	440	143.1	34.0	10.1	1892	Baltimore, Md.	Bridgeton, N. J.	James Buckles, Jr.	
141201	K. L. G. D.	Sch.	1	3	Louise	245	328	150.0	35.0	10.9	1892	Fairhaven, Cal.	San Francisco, Cal.	Joseph Knudsen.	
109771	K. L. G. F.	St. a.	2	0	RICHARD PECK	2,906	1,819	303.3	48.0	17.8	1892	Wilmington, Del.	New Haven, Conn.	Richard Peck.	
92424	K. L. G. M.	Sch.	1	2	Madonna	115	79	91.2	23.8	8.2	1892	Essex, Mass.	Gloucester, Mass.	John Chisholm.	
126950	K. L. G. Q.	Sch.	1	2	Charles A. Hunt	122	116	81.8	28.5	7.4	1892	Bath, Me.	Deer Isle, Me.	A. F. Daw.	
116501	K. L. G. S.	Sch.	1	2	Sally Purcell Bewick	115	119	85.0	26.5	6.0	1892	Milford, Del.	Wilmington, Del.	Robert J. Bewick.	
108034	K. L. G. T.	Sch.	1	2	Argo	114	79	94.0	24.0	8.6	1892	Essex, Mass.	Gloucester, Mass.	William Patson.	
106540	K. L. G. V.	Sch.	2	2	Ida C. Southard	818	718	178.7	37.2	13.3	1892	Waldoboro, Me.	New York, N. Y.	Charles T. Geyer.	
108048	K. L. H. D.	St. a.	2	0	Dolphin	824	498	213.0	32.0	15.0	1892	Wilmington, Del.	Seattle, Wash.	Geo. H. Lent.	
155228	K. L. H. M.	Bk.	2	4	Olympic	1,469	1,353	284.4	42.1	21.3	1892	Bath, Me.	San Francisco, Cal.	Olympic Co.	
81360	K. L. H. P.	Sch.	1	4	Wm. Bowden	778	695	185.6	38.8	13.4	1892	do	Port Blakeley, Wash.	W. G. Hall.	
120965	K. L. H. Q.	St. p.	1	2	Frank Jones	1,434	1,078	253.2	36.3	12.6	1892	Bath, Me.	Portland, Me.	The Portland, Mt. Desert & Machias Steamboat Co.	
108946	K. L. H. R.	Sch.	2	4	Agnes Manning	998	940	180.0	40.0	18.2	1892	Camden, N. J.	Philadelphia Pa.	Samuel W. Linton.	
120907	K. L. H. W.	St. a.	2	2	FORMALL	843	538	190.0	28.2	20.0	1895	Newcastle, England	New Orleans, La.	N. O. Belize Royal Mail/Gen'l Amer.ican S. S. Co.	
120920	K. L. J. C.	St. a.	1	2	Chelsea	564	416	140.4	34.2	10.6	1892	Wilmington, Del.	New London, Conn.	The Norwich N.Y. Propeller Co.	
150505	K. L. J. D.	St. a.	4	2	PERU	3,528	2,539	336.0	45.9	27.6	1892	San Francisco, Cal.	New York, N. Y.	Pacific Mail S. S. Co.	
81383	K. L. J. H.	Sch.	1	3	William H. Davenport	266	214	123.8	30.5	8.6	1892	Phippsburg, Me.	Bath, Me.	Frank S. Bonker.	
96189	K. L. J. P.	Sch.	1	2	Harvester	108	76	90.4	23.6	8.6	1892	Essex, Mass.	Gloucester, Mass.	M. Wain & Sons.	
155232	K. L. J. Q.	Sch.	1	2	Outille Fjord	261	247	130.0	31.6	6.0	1892	Fairhaven, Cal.	San Francisco, Cal.	Charles Nelson.	
106560	K. L. J. R.	Sch.	1	3	Prosper	241	229	128.0	32.0	8.0	1892	Perth Amboy, N. J.	do	Alaska Pack. Co.	
141221	K. L. J. S.	Sch.	1	2	Lizzie A. Williams	198	178	128.0	23.7	7.5	1892	Bethel, Del.	Seaford, Del.	J. T. Williams.	
110991	K. L. J. T.	St. p.	3	4	Roanoke	3,530	2,347	311.2	49.2	20.2	1892	Bath, Me.	Bath, Me.	S. S. Sewall.	
120914	K. L. M. B.	Sch.	1	2	Freddie Hencken	509	475	146.2	36.0	12.4	1892	do	New York, N. Y.	H. Hencken.	
118538	K. L. M. D.	Sch.	1	2	S. P. Willard	127	87	99.6	25.2	10.4	1892	Essex, Mass.	Gloucester, Mass.	Howard H. Oakes.	
128921	K. L. M. F.	Sch.	1	3	Cora M.	143	136	97.8	26.5	7.8	1892	Cherryfield, Me.	Machias, Me.	John E. Mitchell.	
126328	K. L. M. G.	Sch.	2	4	Edwin R. Hunt	1,132	1,005	191.8	34.9	18.4	1892	Bath, Me.	Bath, Me.	Gardner G. Deering.	
141230	K. L. M. H.	Sch.	1	4	Lyman D. Foster	777	692	184.0	38.0	18.4	1892	Port Blakeley, Wash.	San Francisco, Cal.	W. G. Hall.	
77084	K. L. M. J.	Sch.	1	3	John Booth	414	393	144.0	34.6	16.6	1892	New London, Conn.	New London, Conn.	Carly Barry.	
158245	K. L. M. N.	Sch.	1	3	Oscar G.	239	194	126.2	29.2	16.0	1892	Saratoga, Mass.	Shildoboro, Mass.	James Green.	
109976	K. L. M. P.	Sch.	1	2	Arthur Binney	118	112	99.0	25.1	11.2	1892	Essex, Mass.	Boston, Mass.	John J. Fallon.	
92478	K. L. M. R.	Sch.	2	3	Madalene Conroy	790	694	177.1	37.2	17.0	1892	Waldoboro, Me.	New York, N. Y.	John Wild.	
111008	K. L. M. T.	Sch.	1	3	H. T. Rundlett	271	219	124.6	32.1	8.7	1892	Wiscasset, Me.	Wiscasset, Me.	Maine Shipbldg & Navic. Co.	
77080	K. L. M. V.	Bkn.	2	4	Jamea W. Elwell	1,192	1,091	198.4	29.9	18.3	1892	Bath, Me.	Bath, Me.	Jno. R. Keley.	
77070	K. L. M. W.	Bkn.	1	4	Jane L. Stanford	979	861	218.5	41.0	17.0	1892	Fairhaven, Cal.	San Francisco, Cal.	J. J. Smith.	
126336	K. L. N. B.	Sch.	1	2	Elector	119	84	95.4	24.0	10.4	1892	Essex, Mass.	Gloucester, Mass.	Orlando Vanamburg.	
86230	K. L. N. D.	Bkn.	1	2	Geneva	495	451	150.0	26.8	14.0	1892	Benicia, Cal.	San Francisco, Cal.	Matthew Turner.	
126340	K. L. N. F.	Sch.	1	2	Elna H. Parkhurst	121	84	94.6	24.4	9.2	1892	Gloucester, Mass.	Gloucester, Mass.	A. G. Hall.	
96204	K. L. N. H.	Sch.	2	6	Hugh Kelly	792	606	178.2	35.8	17.4	1892	Milbridge, Me.	New Haven, Conn.	E. & C. Weaver.	
158227	K. L. N. J.	Sch.	1	3	O. M. Kellogg	293	372	169.0	35.0	11.6	1892	Fairhaven, Cal.	San Francisco, Cal.	Charles N. Isaac.	
96208	K. L. N. M.	Bk.	2	6	Hollywood	1,141	1,094	195.8	38.0	16.2	1892	Boston, Mass.	New York, N. Y.	Stephen H. M. Ha.	
120923	K. L. N. R.	Sch.	1	2	F. R. Sharp	189	189	124.6	28.0	8.7	1892	Tottenville, N. Y.	do	The Merritt and Chapman Derrick and Wrecking Co.	
120418	K. L. P. B.	St. a.	4	2	NEW YORK	10,674	5,558	517.0	62.3	22.6	1898	Clydebank, Scotland	do	Internat. Nav. Co.	
150817	K. L. P. C.	St. a.	4	2	PHILADELPHIA	19,698	5,468	517.0	62.3	22.6	1898	do	do	do	
120926	K. L. P. D.	St. a.	3	2	FLORIDA	1,798	1,297	250.0	25.5	12.5	1897	Port Glasgow, Scot.	New Haven, Conn.	Plant Investm't Co.	
126384	K. L. P. G.	St. a.	2	2	Excelsior	620	565	175.5	25.0	12.5	1892	Eureka, Cal.	San Francisco, Cal.	The Pacific Steam Whaling Co.	
141257	K. L. P. H.	Sch.	1	3	Lavinia M. Snow	254	218	122.0	31.7	10.9	1892	Rockland, Me.	Rockland, Me.	R. K. Snow.	

SEAGOING VESSELS, ARRANGED IN THE ORDER OF SIGNAL LETTERS—Continued.

Official No.	Signal letters.	Rig.	Decks.	Masts.	Name of vessel.	Gross tonnage.	Net tonnage.	Length.	Breadth.	Depth.	When built.	Where built.	Home port (where permanent document issued).	Name of managing or principal owner.
								Feet.	Feet.	Feet.				
82242	K. L. P. N.	Sch.	1	3	Grace G. Bennett	210	190	125.5	21.2	7.8	1893	Bethel, Del.	Seaford, Del.	O. P. Noatten.
105330	K. L. P. Q.	Sch.	1	3	Theima	525	449	157.3	35.6	13.2	1893	Rockland, Me.	Boston, Mass.	Geo. E. McQueaton.
100897	K. L. P. R.	Sch.	1	3	Arbutus	120	86	98.5	24.0	10.0	1893	Essex, Mass.	Gloucester, Mass.	S. Cunningham.
82484	K. L. P. T.	Sch.	1	9	Mabel D. Hine	126	92	94.9	24.2	10.4	1893	Essex, Mass.	Salem, Mass.	A. O. Woodbury.
8576	K. L. Q. H.	Sch.	1	2	Bill Nye	80	76	82.9	24.2	6.6	1893	Madison, Md.	Baltimore, Md.	E. Milton Skinner.
101280	K. L. Q. C.	Sch.	1	2	Lewis H. Giles	135	94	104.2	23.5	10.4	1893	Gloucester, Mass.	Gloucester, Mass.	Oriando Merchant.
111222	K. L. Q. F.	St. a.	1	2	Lottie Garliner	117	77	96.2	24.2	10.4	1893	Essex, Mass.	do	William Parsons.
92502	K. L. Q. G.	Sch.	1	9	Rosalie	319	226	136.5	27.6	10.0	1893	Alameda, Cal.	Pt. Townsend, Wash.	Alaska S. S. Co.
92512	K. L. Q. M.	Sch.	1	2	Marguerite Haskins	101	72	92.4	24.9	5.4	1893	Essex, Mass.	Gloucester, Mass.	Wm. H. Jordau.
111077	K. L. Q. K.	*Sch.	3	3	Ranitan	130	123	107.5	25.0	11.0	1893	do	Boston, Mass.	P. H. Prior.
114563	K. L. Q. T.	Sch.	1	9	Sanster	709	734	160.4	35.0	15.9	1879	Argyle, Nova Scotia	Philadelphia, Pa.	Geo. W. Shepherd Jr.
86258	K. L. Q. W.	Sch.	1	3	Georgie Campbell	119	74	94.5	24.5	10.2	1893	Essex, Mass.	Gloucester, Mass.	Jerome McDonald.
77098	K. L. R. D.	Sch.	1	3	John A.	282	268	131.7	32.0	9.9	1893	do	do	Samuel Colson.
128001	K. L. R. F.	St. a.	1	3	Chief	170	124	92.0	23.0	10.5	1893	Eureka, Cal.	San Francisco, Cal.	George L. Sweet.
107140	K. L. R. Q.	Sbp.	3	3	Aryan	2,123	1,939	248.6	42.2	17.4	1893	Wilmington, Del.	Wilmington, Del.	Wm. H. Churchman.
92539	K. L. R. S.	Sch.	1	3	Miranda	108	76	93.2	24.8	9.5	1893	Essex, Mass.	Gloucester, Mass.	Charles V. Dimont.
101718	K. L. R. T.	Sch.	1	3	Venus	204	194	108.0	29.4	9.1	1893	Essex, Mass.	Baltimore, Md.	Edward Morris.
128044	K. L. S. H.	Sch.	1	3	Clarence A. Holland	200	179	126.5	23.9	8.2	1893	Bethel, Del.	Seaford, Del.	J. C. Johnson.
108565	K. L. S. C.	Sch.	1	3	Indiana	123	89	100.0	24.4	10.6	1893	Essex, Mass.	Gloucester, Mass.	A. Leighton.
77104	K. L. S. F.	Sch.	1	2	James H. Hargrave	184	175	128.0	23.6	9.8	1893	Sharptown, Md.	Crisfield, Md.	Geo. T. Kennerly.
128092	K. L. S. G.	Sch.	1	4	C. S. Holmes	430	376	162.6	37.0	11.5	1893	Port Blakely, Wash.	San Francisco, Cal.	Hans Madison.
81651	K. L. S. Q.	Sch.	1	3	William F. Campbell	311	180	112.8	29.5	8.2	1893	Cherryfield, Me.	Machias, Me.	Wm. H. Strout.
82548	K. L. S. R.	Sch.	1	9	Harold J. McCarty	312	297	133.1	31.8	9.1	1893	Bath, Me.	Bath, Me.	George Hawley.
92544	K. L. S. T.	Sch.	1	3	Mary J. Russell	272	354	127.0	31.9	12.0	1893	Leeburg, N. J.	Bridgeton, N. J.	John Russell.
137400	K. L. S. V.	Sch.	2	4	David P. Davis	1,231	1,030	203.9	39.0	21.4	1893	Bath, Me.	Bath, Me.	Gardiner & Bering.
81154	K. L. S. W.	Sch.	1	3	Wm. H. Skinner	282	226	129.9	30.9	9.9	1893	Baltimore, Md.	Baltimore, Md.	F. E. Waters.
118200	K. L. T. B.	Sch.	1	4	S. O. Co. of N. Y., No. 55	1,643	1,589	249.9	37.0	20.9	1893	Chester, Pa.	New York, N. Y.	Standard Oil Co.
82200	K. L. T. C.	St. a.	4	9	GLoucester	2,541	1,978	272.7	42.0	14.9	1893	Sparrows Point, Md.	Baltimore, Md.	M. & M. Trans. Co.
77113	K. L. T. F.	Sch.	1	3	Griffin	367	317	131.5	32.1	10.7	1893	Phippsburg, Me.	Sheldalboro, Mass.	Gus. J. Anderson.
81458	K. L. T. H.	Sch.	2	4	William J. Lipsitt	1,028	874	190.0	39.8	29.2	1893	Camden, N. J.	Sumner Point, N. J.	P. B. Swan.
150647	K. L. T. J.	Sch.	1	9	Pepe Ramirez	450	378	168.2	32.8	12.9	1893	Columbia Falls, Me.	New York, N. Y.	John Swan.
81681	K. L. T. P.	Sch.	1	2	Winchester	118	112	89.5	25.0	10.0	1893	Prosper, Ore.	San Francisco, Cal.	Pacific Marine Supply Co.
82566	K. L. T. Q.	Sch.	1	3	Margaret B. Roper	414	393	148.1	34.1	10.4	1893	Bath, Me.	Norfolk, Va.	John L. Roper.
8000	K. L. T. R.	*Sch.	9	3	Brandywine	1,226	1,195	191.6	40.3	22.9	1894	Newburyport, Mass.	Baltimore, Md.	Am. Towing & Lightering Co.
128417	K. L. T. S.	Sch.	9	4	Edward J. Borwind	1,141	1,022	198.0	40.9	19.0	1894	Camden, N. J.	Philadelphia, Pa.	Robt W. McBride.
128040	K. L. T. W.	Sch.	1	2	Nourmahal	115	96	99.0	25.0	8.6	1894	Essex, Mass.	Gloucester, Mass.	William Thompson.
157206	K. L. V. C.	Sbp.	3	4	DINOLO	2,004	2,845	312.0	45.1	28.0	1894	Bath, Me.	Bath, Me.	Samuel S. Sewall.
107074	K. L. V. D.	Sch.	1	2	Agnes & Quilla	197	167	126.5	23.9	7.8	1894	Bethel, Del.	Seaford, Del.	A. J. Huston.
128422	K. L. V. F.	Sch.	1	2	Edna M. Morrison	129	83	92.8	23.8	10.2	1894	Essex, Mass.	Gloucester, Mass.	Fred. G. Wouson.
128081	K. L. V. G.	Sch.	1	2	Flora L. Nickerson	184	63	92.8	24.9	9.2	1894	do	Boothbay, Me.	S. Nickerson & Son.
82320	K. L. V. H.	Hg.	1	3	Gabriele	454	415	128.4	28.4	18.2	1876	Alumna, Italy	Boston, Mass.	Chas. F. Webb.
77127	K. L. V. J.	St. a.	3	2	JAMSTOWN	2,668	2,120	269.5	48.0	16.3	1894	Chester, Pa.	New York, N. Y.	Old Dom S. S. Co.
8616	K. L. V. R.	Sch.	1	9	Bessie M. Devine	126	91	96.0	24.0	10.2	1894	Essex, Mass.	Gloucester, Mass.	Alfred E. Wilcox.
25296	K. L. V. S.	Sch.	1	9	Uranus	152	144	114.5	23.4	8.8	1894	Essex, Mass.	San Francisco, Cal.	Arthur Whitney.
101050	K. L. V. W.	Sch.	1	2	Koncharge	108	78	90.9	24.2	9.8	1894	Essex, Mass.	Gloucester, Mass.	John C. Mills.
145252	K. L. W. C.	St. a.	2	9	Onaida	1,322	1,090	293.8	29.9	18.0	1895	Leith, Scotland	New York, N. Y.	Clyde S. S. Co.
187401	K. L. W. G.	Hka.	2	4	Doris	944	878	199.1	34.9	17.1	1894	Belfast, Me.	Baltimore, Md.	C. Morton Stewart.
92681	K. L. W. H.	Sch.	2	4	Mary E. H. G. Dow	1,294	1,207	208.5	40.2	19.5	1894	Bath, Me.	Bath, Me.	Wm. T. Donnell.
150686	K. L. W. J.	St. p.	1	9	PASCILLA	5,292	2,673	425.9	52.9	18.2	1894	Chester, Pa.	Fall River, Mass.	Old Colony St. Et. Co.
137020	K. L. W. N.	St. p.	1	2	City of Bangor	1,061	1,113	377.9	38.0	14.2	1894	Boston, Mass.	Boston, Mass.	Boston & Bangor S. S. Co.
82901	K. L. W. P.	Sch.	2	4	Gen'l E. S. Greeley	1,306	1,198	218.2	44.8	18.2	1894	Westhaven, Conn.	New Haven, Conn.	James D. Dewell.
106644	K. L. W. R.	Sch.	1	2	Ivy Blades	224	222	134.8	23.2	8.8	1894	Bethel, Del.	Newbera, N. C.	William B. Blades.
137036	K. L. W. V.	St. a.	3	9	CITY OF LOWELL	2,972	3,777	322.2	48.7	17.7	1894	Bath, Me.	New London, Conn.	Norwich & N. Y. Transp. Co.
81677	K. M. R. C.	Sch.	1	3	Wm. H. Davidson	296	272	122.9	22.5	11.2	1894	New London, Conn.	do	Wm. H. Davidson.
150872	F. M. R. D.	St. a.	1	9	POTOMAC	763	608	178.9	35.8	11.9	1894	Philadelphia, Pa.	Baltimore, Md.	Weems St. Et. Co.
107108	K. M. R. G.	Sch.	1	9	Atalanta	103	74	92.0	23.2	10.9	1894	Essex, Mass.	Gloucester, Mass.	Samuel G. Pool.
130668	K. M. B. H.	Sch.	1	2	Norma	119	77	95.2	23.8	10.6	1894	do	do	Wm. Thompson.
130672	K. M. B. J.	St. a.	1	2	NOTTINGHAM	408	204	128.5	27.9	17.1	1894	Camden, N. J.	New York, N. Y.	C. R. R. of N. J.
90373	K. M. B. L.	Sch.	1	2	Helena	184	161	110.4	20.5	8.2	1893	Bucksport, Me.	Rockland, Me.	C. A. Crockett.
141245	K. M. B. N.	Sch.	1	2	Lydian and Mary	111	108	98.5	22.5	6.6	1894	Milton, Del.	Wilmington, Del.	Jaa. B. Scull.
77150	K. M. B. P.	Sch.	2	4	J. Holmes Birdsell	1,529	1,268	218.0	43.0	22.1	1894	Camden, Me.	Philadelphia, Pa.	Amos Birdsell, Jr.
107121	K. M. B. V.	Sch.	1	2	Abenaki	178	167	100.1	28.2	8.2	1894	Phippsburg, Me.	Bath, Me.	W. E. Snowman.
110844	K. M. C. D.	St. a.	3	3	S. Oteri	948	860	224.2	31.2	15.8	1891	Middlesboro, Eng.	New York, N. Y.	Belize Royal Mail & Central American S. S. Co.
141250	K. M. C. G.	Sch.	1	2	Lafona	100	71	95.2	23.8	9.9	1894	Essex, Mass.	Gloucester, Mass.	George Steele.
145282	K. M. C. H.	Hka.	1	4	Omega	584	522	163.9	29.2	12.5	1894	North Bend, Ore.	San Francisco, Cal.	A. M. Simpson.
111071	K. M. C. P.	Sch.	1	2	Rebecca R. Douglas	478	389	128.8	32.2	9.5	1894	Bath, Me.	Philadelphia, Pa.	E. O. Douglas.
137060	K. M. C. Q.	St. a.	3	3	CITY OF EVERETT	2,504	1,858	248.9	42.1	12.7	1894	Everett, Wash.	New York, N. Y.	American Agricultural Chemical Co.

SEAGOING VESSELS, ARRANGED IN THE ORDER OF SIGNAL LETTERS—Continued.

Official No.	Signal letters.	Reg.	Decks.	Masts.	Name of vessel.	Gross tonnage.	Net tonnage.	Length.			Depth.	When built.	Where built.	Home port (where permanent document issued).	Name of managing or principal owner.
								Feet.	Feet.	Feet.					
127054	K. M. C. R.	Sch.	2	4	Clara F. Randall	950	893	192.7	37.2	18.8	1894	Bath, Me.	Portland, Me.	E. W. Clark.	
92617	K. M. C. S.	Sch.	2	4	Mary Manning	1,233	1,130	210.0	41.0	18.7	1894	Camden, Me.	Portsmouth, N. H.	John Holman.	
92618	K. M. C. T.	Sch.	2	4	Mary Lee Patton	837	822	156.2	34.0	15.2	1891	Baltimore, Md.	Bridgeton, N. J.	Lewis H. Steelman.	
77162	K. M. C. V.	Sch.	1	3	J. W. Balano	837	434	163.0	33.0	12.8	1891	St. George, Me.	Thomaston, Me.	W. M. Wilson.	
81433	K. M. C. W.	St. a.	1	0	Wm. F. McCallery	149	74	98.0	21.0	11.2	1894	Camden, N. J.	Savannah, Ga.	Propeller Tow B. Co.	
81494	K. M. D. R.	Sch.	1	3	William Linthicum	154	146	112.0	27.0	8.0	1894	Churchershook, Md.	Crisfield, Md.	Benj. J. Linthicum.	
100704	K. M. D. G.	Sch.	1	3	Ida E. Comly	208	174	133.8	23.8	7.6	1894	Bethel, Del.	Newford, Del.	T. J. Marshall.	
111074	K. M. D. J.	Slp.	1	1	Rosa L. Coe	173	165	103.8	26.0	9.4	1895	Kennebunk Pt., Me.	Boston, Mass.	Bradley Fertilizer Co.	
92625	K. M. D. O.	Sch.	1	3	Mary A. Whalen	134	127	104.0	28.0	11.2	1895	Essex, Mass.	do	Sylvester Whalen.	
107130	K. M. D. R.	Bkn.	2	3	Archer	800	845	185.2	31.6	11.1	1878	Humberland, England	San Francisco, Cal.	Archer Co.	
92541	K. M. D. T.	Sch.	1	2	Maggie A. Phillips	95	91	98.0	26.0	7.6	1893	Baltimore, Md.	Crisfield, Md.	Wm. J. Shorea.	
136489	K. M. D. V.	St. a.	1	0	EUGENE HUGHES	111	55	84.5	10.0	8.6	1895	Philadelphia, Pa.	New York, N. Y.	Hughes Bros. and Range.	
77180	K. M. D. W.	Bkn.	2	3	James H. Hamlen	972	567	154.6	32.2	10.2	1889	Liverpool, N. S.	Portland, Me.	James C. Hamlen.	
92631	K. M. F. C.	Slp.	2	4	Mary F. Coe	3,576	3,340	251.8	42.9	14.2	1890	Dumbarton, Scotland	San Francisco, Cal.	California Shipping Co.	
3645	K. M. F. D.	St. p.	1	2	Bay State	2,211	1,537	281.2	42.1	15.5	1895	Bath, Me.	Portland, Me.	Portland S. S. Co.	
92633	K. M. F. H.	Sch.	2	4	Mary E. Palmer	1,748	1,377	221.0	42.0	10.7	1895	do	Bath, Me.	Nath'l Palmer.	
81480	K. M. F. J.	St. a.	2	2	WASHINGTON	2,686	2,063	312.1	42.6	21.6	1897	W. Hartlepool, Eng.	New York, N. Y.	Saginaw Steel & B. Co. of New York.	
181749	K. M. F. L.	Sch.	1	2	Virginia	112	91	96.0	24.6	9.6	1895	Essex, Mass.	Gloucester, Mass.	David H. Smith.	
110461	K. M. F. N.	Sch.	1	2	Speculator	110	77	96.2	24.5	9.8	1895	do	do	Hugh Parkhurst.	
92585	K. M. F. V.	Sch.	1	3	Merrim	656	623	193.1	34.7	10.0	1894	Noank, Conn.	Philadelphia, Pa.	Reading Company.	
110432	K. M. F. W.	Sch.	1	3	Nuffolk	656	623	192.8	34.7	10.0	1894	do	do	do.	
36229	K. M. G. B.	Sch.	1	3	Burnside	656	623	192.6	34.7	10.0	1894	do	do	do.	
150670	K. M. G. C.	Sch.	1	3	Preston	656	623	192.6	34.7	10.0	1894	do	do	do.	
107116	K. M. G. D.	Sch.	1	3	Alaska	656	623	192.2	34.7	10.0	1894	do	do	do.	
57407	K. M. G. F.	Sch.	1	3	Draper	656	623	192.2	34.7	10.0	1894	do	do	do.	
92611	K. M. G. H.	Sch.	1	3	Mahanoy	656	623	192.2	34.7	10.0	1894	do	do	do.	
80403	K. M. G. J.	Sch.	1	3	Glendower	656	623	192.2	34.7	10.0	1894	do	do	do.	
141350	K. M. O. N.	Sch.	1	3	Lincoln	655	622	192.2	34.7	10.0	1894	do	do	do.	
21903	K. M. O. P.	Sch.	1	3	Kattleback	346	349	170.0	29.6	12.4	1890	Chester, Pa.	do	do.	
5755	K. M. O. Q.	Sch.	1	2	Centipede	406	349	168.0	29.6	11.8	1899	do	do	do.	
86314	K. M. O. T.	Sch.	1	2	George R. Bradford	142	125	96.4	27.4	8.0	1895	Essex, Mass.	Gloucester, Mass.	The Pigeon Hill Granite Co.	
77176	K. M. O. V.	St. a.	1	2	John Wise	278	168	124.0	28.0	10.9	1896	do	do	Arthur D. Story.	
127074	K. M. O. W.	St. a.	1	2	CAPE ANN	218	567	171.6	28.0	14.2	1896	Philadelphia, Pa.	Boston, Mass.	Boston & Gloucester St. B. Co.	
92626	K. M. H. D.	Sch.	1	3	Henrietta A. Whitney	217	186	115.5	28.4	8.1	1895	Ellsworth, Me.	Ellsworth, Me.	Chas. H. Hayes.	
92656	K. M. H. G.	St. p.	2	2	Myles Standish	700	320	197.8	23.6	10.0	1895	Chelsea, Mass.	Boston, Mass.	Nantasket Beach St. B. Co.	
96308	K. M. H. N.	St. a.	4	2	HOWARD	2,551	1,757	270.0	42.0	16.0	1895	Wilmington, Del.	Baltimore, Md.	M. & M. Transport Co.	
3657	K. M. H. K.	Sch.	1	3	Braddock	678	644	176.4	35.0	14.2	1896	Noank, Conn.	Fall River, Mass.	Staples Coal Co.	
111046	K. M. H. H.	Sch.	1	2	Rosemont	708	651	174.3	25.4	14.2	1893	Bath, Me.	do	do.	
92666	K. M. H. T.	Sch.	1	2	Mildred E.	118	98	82.7	22.7	8.7	1894	Metoghan, N. S.	Seattle, Wash.	Seattle Yukon Trana Co.	
127097	K. M. H. V.	Sch.	1	3	C. A. Thayer	432	290	156.0	26.0	11.8	1895	Fairhaven, Cal.	San Francisco, Cal.	E. K. Wood Lumber Co.	
120700	K. M. H. W.	Sch.	1	4	Nokomis	645	642	161.2	26.7	12.8	1895	Port Blakely, Wash.	do	W. G. Hall.	
111090	K. M. J. C.	Sch.	1	3	Kadnor	678	644	176.4	25.0	14.2	1895	Noank, Conn.	Fall River, Mass.	Staples Coal Co.	
187431	K. M. J. D.	Sch.	1	3	Devon	724	667	174.0	25.2	14.2	1895	Bath, Me.	do	do.	
121000	K. M. J. F.	Sch.	1	4	Forest Belle	1,323	1,271	224.6	42.1	18.2	1895	do	New York, N. Y.	J. Warren Bird.	
181975	K. M. J. G.	Sch.	1	2	Kodiac	1,563	1,25	105.0	28.3	9.8	1895	Benicia, Cal.	San Francisco, Cal.	Alaska Cons. Co.	
81518	K. M. J. H.	Sch.	2	4	William H. Clifford	1,846	1,244	221.6	43.5	10.6	1895	Bath, Me.	Bath, Me.	Frank A. Small.	
110690	K. M. J. L.	Sch.	1	3	Stratford	678	644	176.4	26.0	14.2	1895	Noank, Conn.	Fall River, Mass.	Staples Coal Co.	
141401	K. M. J. N.	Sch.	2	4	Lewis H. Goward	1,191	1,054	206.6	38.4	10.6	1895	Bath, Me.	Bath, Me.	Gardiner G. Deering	
107148	K. M. J. P.	Bkn.	1	4	Addenda	692	637	176.3	30.8	14.0	1895	North Bend, Ore.	San Francisco, Cal.	John M. Simpson.	
92613	K. M. J. Q.	Sch.	2	4	Henry Lippitt	886	799	162.4	37.2	17.0	1895	Thomaston, Me.	Providence, R. I.	John M. Richmond.	
81821	K. M. J. R.	Sch.	1	3	Wayne	630	761	174.6	25.4	14.6	1895	Bath, Me.	Fall River, Mass.	Staples Coal Co.	
77184	K. M. J. S.	Sch.	1	4	John A. Campbell	749	662	161.2	26.7	12.8	1895	do	Port Blakely, Wash.	Andrew E. Smith.	
96314	K. M. J. V.	Sch.	1	3	Haverford	678	644	176.4	25.0	14.2	1895	Noank, Conn.	Fall River, Mass.	Staples Coal Co.	
107193	K. M. L. C.	Sch.	1	2	Ardmore	671	642	174.2	25.2	16.1	1895	Bath, Me.	do	do.	
141404	K. M. L. D.	Sch.	2	4	Lottie R. Russell	304	262	122.8	32.8	9.6	1896	Loeburg, N. J.	Bridgeton, N. J.	John Russell.	
96315	K. M. L. G.	Sch.	2	4	Harry A. Berwind	596	910	191.7	28.2	17.4	1895	Millbridge, Me.	Philadelphia, Pa.	H. A. Berwind.	
150710	K. M. L. J.	St. a.	1	2	PAOLI	320	224	125.4	25.0	14.7	1896	Philadelphia, Pa.	Fall River, Mass.	Staples Coal Co.	
3602	K. M. L. N.	Sch.	1	3	Rayard Hopkins	288	212	118.0	26.1	9.1	1895	Bath, Me.	Sanford, Del.	Wm. T. Moore.	
141407	K. M. L. P.	Sch.	1	2	Lorberry	692	618	173.2	35.0	14.2	1895	Noank, Conn.	Philadelphia, Pa.	Reading Company.	
92611	K. M. L. Q.	Sch.	1	4	Muriel	538	493	162.0	28.9	11.8	1895	Alameda, Cal.	San Francisco, Cal.	Geo. U. Hind.	
127111	K. M. L. R.	St. a.	2	2	COMANCHE	2,202	2,073	309.8	44.0	18.6	1895	Philadelphia, Pa.	New York, N. Y.	Clyde S. Co.	
111094	K. M. L. S.	Sch.	1	2	Richardson	680	613	178.2	25.8	14.2	1895	Noank, Conn.	Philadelphia, Pa.	Reading Company.	
92894	K. M. L. T.	Sch.	1	3	Mawcoos	483	392	154.0	30.0	11.8	1895	Fairhaven, Cal.	San Francisco, Cal.	John DeBoer.	
155289	K. M. L. V.	Sch.	1	4	Okanogan	731	696	168.4	29.0	12.9	1895	Port Blakely, Wash.	Pt. Townsend, Wash.	Puget Sound Cons. Co.	
126528	K. M. N. B.	Sch.	1	3	E. I. White	477	410	148.7	35.7	12.4	1895	Harrington, Me.	Machias, Me.	O. W. Look.	

SEAGOING VESSELS, ARRANGED IN THE ORDER OF SIGNAL LETTERS—Continued.

Official No.	Signal letters.	Rtg.	Decks.	Masts.	Name of vessel.	Gross tonnage.	Net tonnage.	Length.	Breadth.	Depth.	When built.	Where built.	Home port (where permanent document issued).	Name of managing or principal owner.
						Feet	Feet	Feet						
150711	K. M. N. C.	St. a.	1	2	PERRACOLA	1,666	1,088	280.0	34.0	19.8	1894	West Hartlepool, Eng.	Pennacola, Fla.	Milton H. Smith.
145708	K. M. N. D.	Sch. b.	1	2	Thomaston	693	413	173.2	35.0	14.2	1895	Noank, Conn.	Philadelphia, Pa.	Reading Company.
111004	K. M. N. F.	St. a.	1	1	RIVERSIDE	452	372	141.5	27.1	10.3	1898	Chester, Pa.	do	Chester Frt Line.
110888	K. M. N. G.	St. a.	3	2	St. Croix	1,983	1,084	240.7	40.4	28.9	1895	Bath, Me.	Portland, Me.	International S. Co.
88319	K. M. N. H.	Sch. b.	1	2	Hammond	692	413	173.2	35.0	14.2	1898	Noank, Conn.	Philadelphia, Pa.	Reading Company.
127113	K. M. N. J.	St. a.	3	2	CUBAJO	1,503	885	241.3	38.0	16.3	1895	Philadelphia, Pa.	New York, N. Y.	Pacific Coast Co. of New York.
107292	K. M. N. L.	Sch. b.	1	2	Annie F. Kimball	401	237	145.1	32.1	10.1	1895	Bath, Me.	Bath, Me.	George Hawley.
3679	K. M. N. P.	Sch. b.	1	2	East	693	413	173.2	35.0	14.2	1898	Noank, Conn.	Philadelphia, Pa.	Reading Company.
88249	K. M. N. Q.	St. a.	1	2	GEORGE LOOMIS	691	401	175.0	27.4	16.5	1895	San Francisco, Cal.	San Francisco, Cal.	Par. Coast Oil Co.
88229	K. M. N. R.	Sch. b.	1	2	Hattie A. Heckman	105	72	90.0	24.0	10.0	1895	Essex, Mass.	Gloucester, Mass.	A. E. Walen.
111102	K. M. N. S.	Sch. b.	2	4	R. W. Hopkins	935	528	177.8	28.0	18.5	1898	Thomaston, Me.	Thomaston, Me.	C. W. Washburn.
121089	K. M. N. W.	Sch. b.	2	4	Frank W. Smith	1,728	1,088	204.0	29.2	18.4	1898	Phippsburg, Me.	Bath, Me.	Charles V. Minott.
126331	K. M. P. E.	St. a.	1	0	ENTERAVOR	315	244	126.0	22.2	7.4	1898	Philadelphia, Pa.	Baltimore, Md.	Owen Ames Ferry & Equipment Co.
121010	K. M. P. C.	Sch. b.	1	2	Frank W. McCullough	127	117	87.4	26.0	7.0	1895	Pocomoke City, Md.	New York, N. Y.	Henry P. Havens.
123011	K. M. P. D.	Sch. b.	2	3	FELIX	1,174	1,146	217.0	25.0	21.0	1891	Port Glasgow, Scot.	do	Charles W. McCutchen.
126822	K. M. P. G.	Sch. b.	1	2	Edward Smith	440	358	147.9	29.2	10.0	1898	Bath, Me.	do	Edward C. Smith.
146710	K. M. P. J.	St. a.	2	2	TAMAQUA	544	362	158.5	29.0	18.0	1898	Philadelphia, Pa.	Philadelphia, Pa.	Reading Company.
167211	K. M. P. L.	Sch. b.	2	4	Alice M. Colburn	1,603	1,434	225.1	42.3	20.4	1898	Bath, Me.	Bath, Me.	Wm. T. Donnell.
81533	K. M. P. N.	Sch. b.	2	4	William B. Palmer	1,805	1,025	257.2	42.1	20.1	1898	do	do	Nathl T. Palmer.
92801	K. M. P. Q.	Sch. b.	1	2	Mabel and Ruth	190	166	125.3	22.8	7.0	1898	Bechtel, Del.	Croftfield, Md.	Henry Clogg.
101479	K. M. P. R.	Sch. b.	1	2	Liberty	110	118	93.0	24.0	12.6	1898	Gloucester, Mass.	Boston, Mass.	J. M. Ward. (Co.
97594	K. M. P. S.	St. a.	1	2	MOHAWK	2,782	2,150	285.0	42.0	19.8	1898	Chester, Pa.	New London, Conn.	The Central St. B.
97216	K. M. Q. C.	St. a.	2	0	ATLANTA	2,094	1,280	225.3	43.1	14.2	1898	Philadelphia, Pa.	Baltimore, Md.	Cheapsake St. S. Co.
9999	K. M. Q. F.	St. a.	2	0	MIDDLETOWN	1,564	1,164	242.3	45.0	14.0	1898	do	Hartford, Conn.	11 & N. Y. Trans. Co.
92700	K. M. Q. G.	St. a.	2	2	MATTAWAR	2,201	2,490	224.5	42.4	25.7	1898	South Shields, Eng.	New York, N. Y.	Saginaw Steel & S. Co.
197217	K. M. Q. H.	Sch. b.	1	2	Annie Greenlaw	102	69	99.0	24.0	9.4	1898	Knox, Mass.	Gloucester, Mass.	A. McEachern.
145710	K. M. Q. J.	Sch. b.	1	2	Three Brothers	282	250	128.0	25.0	22.0	1877	Tvedestrand, Norw.	Key West, Fla.	Albert F. Dewey.
150717	K. M. Q. N.	St. a.	3	2	President	370	238	125.0	27.7	14.0	1898	San Francisco, Cal.	San Francisco, Cal.	Alaska Pack. As'n.
111100	K. M. Q. P.	Sch. b.	1	2	Boodout	621	424	181.0	25.3	16.1	1898	Bath, Me.	New York, N. Y.	Del. & Hud. Can. Co.
92701	K. M. Q. R.	Sch. b.	1	2	Methebenes	376	218	126.4	21.0	11.0	1898	Rockland, Me.	Rockland, Me.	R. K. Snow.
72710	K. M. Q. T.	Bha. b.	3	4	Josephine	940	870	189.0	36.0	17.2	1898	Belfast, Me.	Baltimore, Md.	C. Morton Stewart & Co.
161002	K. M. Q. V.	St. a.	1	2	Kadiak	114	56	108.0	22.5	9.7	1898	Alameda, Cal.	San Francisco, Cal.	Alaska Packers Association.
81830	K. M. R. B.	Sch. b.	1	2	Woohawken	448	282	145.5	24.4	11.1	1898	Bath, Me.	New York, N. Y.	Del. & Hud. Can. Co.
82706	K. M. R. C.	St. a.	1	2	MOHEGAN	2,782	2,150	285.0	42.0	19.8	1898	Chester, Pa.	New London, Conn.	The Central St. B. Co.
110714	K. M. R. L.	Sch. b.	1	1	Somerset	282	252	142.4	31.2	8.1	1898	Bath, Me.	Fall River, Mass.	Staples Coal Co.
157444	K. M. R. N.	Sch. b.	1	1	Dighton	282	282	142.4	31.2	8.1	1898	do	do	do.
88320	K. M. R. P.	Sch. b.	1	2	Hackensack	875	791	192.0	34.7	14.4	1898	Noank, Conn.	New York, N. Y.	The R. R. Equip. Co.
88328	K. M. R. Q.	Sch. b.	2	4	Henry W. Cramp	1,629	1,448	221.8	44.2	19.7	1898	Camden, Me.	Fall River, Mass.	John G. Crowley.
97228	K. M. R. T.	Sch. b.	1	2	Albert Meyer	450	298	154.0	24.0	11.0	1898	Fairhaven, Cal.	San Francisco, Cal.	Albert Meyer.
180721	K. M. R. C.	Sch. b.	1	2	Panama	875	791	192.0	34.7	14.4	1898	Noank, Conn.	New York, N. Y.	The R. R. Equip. Co.
180722	K. M. R. J.	Sch. b.	1	2	Paterson	690	608	174.4	35.0	14.2	1898	do	do	do.
116722	K. M. S. N.	Sch. b.	2	4	S. P. Blackburn	1,756	1,537	222.7	43.0	20.1	1898	Bath, Me.	Bath, Me.	Samuel R. Percy.
18726	K. M. S. Q.	Sch. b.	1	2	Metha Nelson	460	380	184.0	24.0	11.0	1898	Fairhaven, Cal.	San Francisco, Cal.	Charles Nelson.
145728	K. M. S. T.	Sch. b.	1	2	Theo. B. Hood	115	98	79.1	27.0	7.5	1882	Newcastle, N. B.	Bath, Me.	South Gardiner Lumber Co.
161620	K. M. S. W.	Sch. b.	1	2	Liberty	866	756	192.3	35.0	16.0	1898	Bath, Me.	New York, N. Y.	N. Y. Ont. & West. R. R.
161660	K. M. T. E.	St. a.	4	2	LA GRANDE DUCHESNE	5,017	2,006	268.0	47.8	15.6	1898	Newport News, Va.	New Haven, Conn.	Plant Invest. Co.
111110	K. M. T. C.	St. a.	1	2	R. H. Little	90	67	78.0	21.1	9.0	1898	Port Richmond, N. Y.	New York, N. Y.	Walter J. Tice.
88850	K. M. T. F.	Sch. b.	2	4	Goodwin Stoddard	897	756	182.5	36.2	15.7	1898	Bath, Me.	Bridgport, Conn.	Atlantic Trans. Co.
157457	K. M. T. L.	Sch. b.	1	4	Danfender	446	282	152.0	26.0	11.2	1898	Fairhaven, Cal.	San Francisco, Cal.	Geo. U. Hind. (R. R.
126704	K. M. T. P.	Sch. b.	1	2	Killville	650	757	194.4	34.8	14.0	1898	Bath, Me.	New York, N. Y.	N. Y. Ont. & West.
180741	K. M. T. R.	Sch. b.	2	4	Alma E. A. Holmes	1,280	1,080	252.1	41.0	12.3	1898	Camden, Me.	Philadelphia, Pa.	Henry D. May.
156291	K. M. T. S.	Sch. b.	1	4	Ocean Belle	1,562	1,498	220.7	42.3	19.1	1898	Bath, Me.	New York, N. Y.	Conatwice S. S. Co.
126379	K. M. T. Y.	Bha. b.	1	4	Esche	797	650	163.0	29.4	18.0	1898	North Bend, Oreg.	San Francisco, Cal.	A. M. Simpson.
116724	K. M. T. W.	St. a.	1	2	SOMMERS N. SMITH	211	79	105.0	21.1	14.2	1898	Newport News, Va.	Philadelphia, Pa.	Frank L. Neall.
126378	K. M. V. B.	Sch. b.	2	4	Edward K. Bryr	1,013	1,408	228.5	42.0	20.2	1898	Bath, Me.	Bath, Me.	Gardiner G. Deering.
127116	K. M. V. C.	Sch. b.	1	8	Clara	828	748	184.2	36.1	16.0	1898	do	Boston, Mass.	Commercial Towing Co.
187247	K. M. V. D.	St. a.	2	2	Alliance	679	431	164.4	26.0	12.0	1898	Fairhaven, Cal.	San Francisco, Cal.	W. A. Mitchell.
81566	K. M. V. L.	Sch. b.	1	2	Willie L. Maxwell	315	289	131.0	23.7	9.5	1898	Franklin, Me.	Mt. Desert Ferry, Me.	John P. Gordon.
127102	K. M. V. Q.	St. a.	1	2	Coquille River	424	274	144.2	24.2	12.4	1898	Prosper, Oreg.	San Francisco, Cal.	Robert Sudden.
8700	K. M. V. K.	Sch. b.	1	2	Bella	180	147	121.0	22.0	6.0	1898	Acme, Oreg.	Taquina, Oreg.	William M. Kyla.
108824	K. M. V. S.	Sch. b.	1	6	Inon	1,014	901	215.5	41.3	16.5	1898	Fort Blakeley, Wash.	San Francisco, Cal.	W. U. Hall.
127108	K. M. V. T.	St. a.	2	2	City of Philadelphia	543	600	149.0	26.7	10.0	1898	Wilmington, Del.	Philadelphia, Pa.	The N. Y. and Balto. Trans. Co.

SEAGOING VESSELS, ARRANGED IN THE ORDER OF SIGNAL LETTERS—Continued.

Official No.	Signal letters.	Rig.	Decks.	Masts.	Name of vessel.	Gross tonnage.	Net tonnage.	Length.			Depth.	When built.	Where built.	Home port (where permanent document issued).	Name of manager or principal owner.
								Feet.	Feet.	Feet.					
77164	K. M. W. D.	St. a.	1	2	JOHN H. ESTILL	243	121	117.0	23.0	13.0	1894	Newport News, Va.	Savannah, Ga.	J. H. Estill, pres.	
77250	K. M. W. H.	Sch.	1	2	John J. Perry	152	136	93.2	26.5	10.2	1897	Rockland, Me.	Rockland, Me.	Ferry Bros.	
127168	K. M. W. J.	St. a.	1	2	CATAWBA	658	332	156.0	29.0	18.0	1896	Wilmington, Del.	Philadelphia, Pa.	Reading Co.	
96354	K. M. W. P.	St. a.	1	2	Humboldt	1,075	686	213.0	31.0	15.7	1896	Fairhaven, Cal.	Eureka, Cal.	Humboldt St. Shp. Co.	
121637	K. M. W. Q.	Sch.	2	4	Frank A. Palmer	2,014	1,831	274.5	43.0	21.0	1897	Bath, Me.	Bath, Me.	Nathl T. Palmer	
141457	K. M. W. R.	Sch.	2	3	Lichtenfels Brothers	1,136	1,109	174.7	36.9	23.7	1870	Thomaston, Me.	New York, N. Y.	Coastwise S. S. Co.	
77252	K. M. W. S.	Sch.	1	3	John Francis	322	295	128.0	32.2	9.0	1897	Tottenville, N. Y.	New London, Conn.	Charles Barry.	
127178	K. N. B. H.	St. a.	2	2	Cleveland	1,160	730	258.2	26.1	15.9	1865	Hull, England	San Francisco, Cal.	Charles Nelson.	
130736	K. N. B. M.	St. a.	1	2	NEW YORK	540	361	155.0	28.1	19.9	1897	Wilmington, Del.	New York, N. Y.	The United E. Y. Sandy Hook R. Jota's Association	
150754	K. N. B. Q.	St. a.	1	0	PLYMOUTH	424	292	142.0	30.9	10.4	1897	Philadelphia, Pa.	Boston, Mass.	Winthrop St. B. Co.	
160756	K. N. B. V.	St. a.	3	2	PHIENAS ANNE	3,078	2,017	304.0	42.0	17.0	1897	Chester, Pa.	New York, N. Y.	Old Dominion S. S. Co.	
136612	K. N. C. D.	Bk. a.	1	4	Encore	651	572	181.9	36.4	14.0	1897	North Bend, Oreg.	Coos Bay, Oreg.	John W. Krusa	
136620	K. N. C. S.	St. a.	2	2	Evelyn	1,963	1,185	252.8	36.3	24.5	1863	Southampton, Eng.	New York, N. Y.	A. H. Hull.	
136621	K. N. C. T.	Bk. a.	2	2	E. C. Howatt	1,123	1,028	215.0	34.3	20.3	1898	Glasgow, Scotland	Philadelphia, Pa.	John W. Morrill	
141439	K. N. D. C.	St. a.	1	2	Martinique	996	532	203.4	37.9	12.6	1897	Bath, Me.	St. Augustine, Fla.	Fla. East Coast S. Shp. Co.	
127200	K. N. D. J.	Sch.	2	4	Charles G. Endicott	856	751	171.6	38.0	18.7	1897	do	Perth Amboy, N. J.	George Bailey.	
107307	K. N. D. L.	Sch.	1	4	Annie M. Campbell	565	446	168.4	37.6	12.6	1897	Pt. Blakely, Wash.	San Francisco, Cal.	George E. Billing.	
157487	K. N. D. R.	Sch.	1	4	Deliance	604	526	179.8	37.7	12.7	1897	Hoquiam, Wash.	do	E. K. Wood Lumber Co.	
81576	K. N. D. S.	Sch.	1	3	Wawona	498	413	156.0	36.0	12.3	1897	Fairhaven, Cal.	do	John Dolbeer.	
161098	K. N. D. T.	Sch.	1	3	Kalmia	910	842	194.4	34.8	17.6	1897	Noank, Conn.	Philadelphia, Pa.	Reading Co.	
100640	K. N. D. W.	St. a.	3	2	Charles D. Lane	2,553	1,608	328.5	38.1	19.5	1873	Dumbarton, Scotland	San Francisco, Cal.	Wild Goose Mining and Trading Co.	
100641	K. N. F. B.	St. a.	1	1	IZABAL	203	127	103.6	22.5	11.0	1897	San Francisco, Cal.	New York, N. Y.	Pacific Mail S. S. Co.	
155308	K. N. F. C.	Sch.	1	3	Oak Hill	910	843	194.4	34.8	17.6	1897	Noank, Conn.	Philadelphia, Pa.	Reading Co.	
77274	K. N. F. H.	St. a.	4	2	JUNIATA	2,561	1,757	270.0	42.0	16.0	1897	Wilmington, Del.	Baltimore, Md.	The Merchants and Miners' Transportation Co.	
92822	K. N. F. J.	Sch.	1	3	Mildred	464	411	157.0	36.6	12.3	1897	Fairhaven, Cal.	San Francisco, Cal.	Albert Meyer.	
150767	K. N. F. M.	Sch.	1	3	Pine Forest	910	842	194.4	34.8	17.6	1897	Noank, Conn.	Philadelphia, Pa.	Reading Co.	
127214	K. N. F. P.	Sch.	1	3	Clinton	1,876	1,796	262.0	37.0	21.2	1881	Newcastle, England	New York, N. Y.	Lewis Luckenbach	
130753	K. N. F. Q.	Sch.	1	3	Nokomis	295	235	120.7	32.0	10.1	1897	Millbridge, Me.	Machias, Me.	Elmer E. Sawyer.	
92827	K. N. F. S.	Sch.	2	3	Marion Chicott	1,737	1,510	246.6	37.6	22.3	1892	Glasgow, Scotland	Pt. Townsend, Wash.	John Barnson.	
111160	K. N. F. T.	Sch.	1	3	Repeat	435	410	148.9	34.4	12.0	1897	North Bend, Oreg.	Coos Bay, Oreg.	John W. Krusa.	
92828	K. N. F. V.	Sch.	1	3	Maple Hill	911	843	194.4	34.8	17.6	1897	Noank, Conn.	Philadelphia, Pa.	Reading Co.	
136655	K. N. F. W.	St. a.	1	4	Endeavor	565	465	168.4	37.6	12.8	1897	Pt. Blakely, Wash.	San Francisco, Cal.	W. J. McAllep.	
92830	K. N. G. B.	St. a.	2	2	MIAMI	1,741	1,311	239.2	40.1	21.8	1897	Philadelphia, Pa.	St. Augustine, Fla.	The Florida East Coast St. Shp. Co.	
130750	K. N. G. D.	St. a.	1	3	NEW ENGLAND	230	70	121.0	23.8	12.0	1897	Camden, N. J.	Boston, Mass.	E. A. Rich.	
100646	K. N. G. F.	Sch.	1	3	Indian Ridge	910	842	194.0	34.8	17.6	1897	Noank, Conn.	Philadelphia, Pa.	Reading Co.	
107331	K. N. G. J.	Sch.	2	4	Alice E. Clark	1,621	1,395	227.4	43.0	20.7	1894	Bath, Me.	Portland, Me.	E. W. Clark.	
3740	K. N. G. M.	Sch.	1	2	Blanch	107	107	48.0	21.2	10.0	1897	Dungannon, Wash.	Pt. Townsend, Wash.	Quadra Pack'g Co.	
116600	K. N. G. P.	St. a.	1	2	Samos	377	277	151.0	33.5	10.7	1898	San Francisco, Cal.	San Francisco, Cal.	J. H. Hanly.	
130762	K. N. G. Q.	St. a.	3	2	Narahoe	1,879	1,278	242.9	34.3	21.8	1890	Hamburg, Germany	New York, N. Y.	Clyde S. S. Co.	
141524	K. N. G. K.	St. a.	2	2	LESLANAW	1,923	1,496	273.8	36.3	21.4	1896	Newcastle, England	do	Saginaw Steel S. S. Co.	
121064	K. N. G. T.	St. a.	1	2	Fulton	380	265	152.7	33.5	11.4	1898	Fairhaven, Cal.	San Francisco, Cal.	Geo. D. Gray.	
187502	K. N. G. W.	St. a.	2	2	Dirigo	843	592	165.0	25.0	13.5	1898	Hoquiam, Wash.	Pt. Townsend, Wash.	Alaska St. Shp. Co.	
3745	K. N. H. B.	Sch.	1	3	Bear Ridge	910	842	201.0	34.8	17.6	1898	Noank, Conn.	Philadelphia, Pa.	Reading Co.	
127231	K. N. H. C.	Bk. a.	1	3	Ceres	467	394	143.6	29.8	17.0	1876	Rostock, Germany	Galveston, Tex.	R. A. McKeown's	
81595	K. N. H. F.	Sch.	1	1	Warren	283	220	141.4	31.4	8.4	1898	Bath, Me.	Fall River, Mass.	Staples Coal Co.	
77287	K. N. H. G.	Sch.	1	3	John Russell	156	146	167.0	37.6	6.6	1896	Leesburg, N. J.	Bridgeton, N. J.	Ketate of John Russell.	
96393	K. N. H. J.	Sch.	1	4	H. D. Bendixsen	641	576	172.5	37.4	13.5	1896	Fairhaven, Cal.	San Francisco, Cal.	James H. Bruce	
3747	K. N. H. K.	Sch.	1	3	Buck Ridge	911	847	195.0	34.8	17.6	1898	Noank, Conn.	Philadelphia, Pa.	Reading Co.	
145706	K. N. H. S.	Sch.	1	3	Tunnel Ridge	915	843	195.0	34.8	17.6	1898	do	do	do	
111176	K. N. H. T.	Bk. a.	2	3	Ruth	488	447	149.2	27.5	17.6	1890	Sunderland, England	New York, N. Y.	E. L. Lynch.	
3748	K. N. H. V.	Sch.	2	3	Bangalore	1,743	1,550	252.7	39.9	22.0	1896	Stockton, England	Maine Nav. Co.	Maine Nav. Co.	
3749	K. N. J. D.	St. a.	1	2	Brunswick	436	374	141.8	34.4	12.2	1898	North Bend, Oreg.	San Francisco, Cal.	C. A. Hooper.	
116811	K. N. J. F.	St. a.	3	2	SENATOR	2,409	1,835	280.6	38.1	19.6	1896	San Francisco, Cal.	New York, N. Y.	Pacific Coast Co. of New York	
107356	K. N. J. G.	Sch.	1	3	A.	944	838	196.4	35.5	17.3	1896	Bath, Me.	Baltimore, Md.	Black, Sheridan Wilson Co.	
121070	K. N. J. H.	Sch.	1	3	Fall River	850	746	185.3	35.3	16.1	1896	do	Fall River, Mass.	Staples Coal Co.	
96401	K. N. J. I.	St. a.	3	2	HOMATIO HALL	3,167	2,007	268.8	46.0	17.2	1896	Chester, Pa.	Portland, Me.	Maine St. Shp. Co.	
136680	K. N. J. S.	Sch.	1	3	Eagle Hill	911	848	195.6	34.8	17.6	1896	Noank, Conn.	Philadelphia, Pa.	Reading Co.	
136681	K. N. J. T.	Sch.	1	4	Eric	574	498	174.6	37.8	12.8	1896	Pt. Blakely, Wash.	San Francisco, Cal.	George E. Billing.	
127251	K. N. L. C.	St. a.	3	2	Cotaxis	2,638	1,942	267.4	35.7	22.6	1881	Glasgow, Scotland	New York, N. Y.	The Freddie Trading Co.	
127282	K. N. L. D.	St. a.	3	3	Centennial	2,975	1,184	324.0	36.6	13.1	1250	London, England	San Francisco, Cal.	Charles Nelson.	
127253	K. N. L. F.	St. a.	1	2	Charles Nelson	1,057	802	196.5	37.3	12.8	1896	Alameda, Cal.	do	do	
121075	K. N. L. G.	Sch.	1	3	Franklin	910	843	194.0	34.8	17.6	1896	Noank, Conn.	Philadelphia, Pa.	Reading Co.	

SEAGOING VESSELS, ARRANGED IN THE ORDER OF SIGNAL LETTERS—Continued.

Official No.	Signal letters.	Rtg.	Decks.	Masts.	Name of vessel.	Gross tonnage.	Net tonnage.	Length.	Breadth.	Depth.	When built.	Where built.	Home port (where permanent document issued).	Name of managing or principal owner.
							Feet.	Feet.	Feet.					
25136	K. N. I. M.	St. a.	3	4	Zealandia	2,730	1,718	377.0	37.1	26.2	1875	Govan, Scotland	San Francisco, Cal.	Oceanic S. S. Co.
116829	K. N. I. Q.	St. a.	3	4	St. Paul	2,440	1,494	240.0	38.1	19.0	1898	San Francisco, Cal.	do	Alaska Com'l Co.
167368	K. N. L. S.	Sch.	1	4	A. M. Baxter	516	450	162.7	37.0	12.4	1898	Fairhaven, Cal.	do	Albert Meyer.
127282	K. N. L. T.	St. a.	3	4	China	5,060	3,146	440.4	48.1	32.8	1899	Govan, Scotland	New York, N. Y.	Pacific Mail S. S. Co.
2784	K. N. L. V.	Sch.	1	3	Black, Sheridan, Wilson Co. No. B. Arkadia	636	533	190.1	35.3	17.1	1898	Bath, Me.	Baltimore, Md.	Black, Sheridan, Wilson Co.
187371	K. N. M. C.	St. a.	2	2	Arkadia	2,206	1,621	280.0	41.1	22.1	1895	Stockton, England	New York, N. Y.	N. Y. & Porto Rico S. S. Co.
18770	K. N. M. D.	Sch.	1	3	Number Five	909	796	192.7	34.7	17.0	1898	Bath, Me.	Baltimore, Md.	Consolidation Coal Co.
116034	K. N. M. F.	Sch.	1	3	Silver Brook	804	842	194.0	34.8	17.6	1898	Noank, Conn.	Philadelphia, Pa.	Reading Co.
91011	K. N. M. G.	Sch.	1	3	Winthrop	841	742	184.2	35.2	18.2	1898	Bath, Me.	Fall River, Mass.	Staples Coal Co.
187771	K. N. N. J.	St. a.	1	3	Newburg	450	313	154.5	34.0	11.9	1898	San Francisco, Cal.	San Francisco, Cal.	Thomas Pollard.
241111	K. N. M. L.	Sch.	1	4	Kentucky	1,575	1,472	245.2	44.3	19.2	1898	Bath, Me.	New York, N. Y.	Coastwise S. S. Co.
18732	K. N. M. P.	Sch.	1	3	Number Six	910	793	192.3	35.1	17.0	1898	do	Baltimore, Md.	Consolidation Coal Co.
127770	K. N. M. Q.	St. a.	2	2	Carb	2,947	1,290	275.8	35.2	14.3	1892	Port Glasgow, Scot.	New York, N. Y.	Clyde S. S. Co.
167381	K. N. M. R.	St. a.	1	2	Ambrose Bolivar	158	107	114.0	19.5	9.2	1899	Panley, Scotland	do	Union Bridge Co.
167382	K. N. M. S.	St. a.	2	2	Coco	1,214	941	205.4	36.0	25.0	1879	Philadelphia, Pa.	St. Augustine, Fla.	Henry M. Flagler.
167385	K. N. M. W.	St. a.	1	2	Aloha	294	216	128.5	23.5	10.0	1898	Alameda, Cal.	San Francisco, Cal.	J. S. Kimball Co.
77312	K. N. P. D.	Sch.	1	3	Jennie D. Bell	194	171	125.0	23.5	7.5	1898	Beth, Del.	Seaford, Del.	Wm. S. Bell.
96418	K. N. P. F.	Sch.	1	4	Honoupa	584	520	182.5	36.4	12.8	1899	Alameda, Cal.	San Francisco, Cal.	James Golph, Jr.
167388	K. N. P. G.	Sch.	1	4	A. J. West	513	443	161.0	40.0	11.6	1894	Aberdeen, Wash.	do	S. E. Slade.
128091	K. N. P. H.	Sch.	1	3	Enterprise	901	838	194.0	35.0	17.6	1894	Noank, Conn.	Philadelphia, Pa.	Reading Company.
128092	K. N. P. J.	St. a.	1	2	KUREKA	353	146	128.0	28.3	15.0	1898	Philadelphia, Pa.	Fall River, Mass.	Staples Coal Co.
128093	K. N. P. L.	Ign.	1	2	Pedro	335	335	115.0	29.9	15.0	1867	Blanca, Spain	New York, N. Y.	Pedro de Corlova.
121000	K. N. P. M.	Sch.	1	3	Foster	841	741	183.8	35.3	16.1	1898	Bath, Me.	Fall River, Mass.	Staples Coal Co.
92885	K. N. P. S.	Bk.	1	3	Maryland	522	502	134.8	31.3	18.8	1897	do	New York, N. Y.	N. Y. & Porto Rico S. S. Co.
90419	K. N. P. T.	Bk.	1	3	Harry Merryday	302	280	124.7	26.3	13.9	1877	Besiri, Italy	Jacksonville, Fla.	W. H. Merryday.
92888	K. N. P. V.	St. a.	2	2	MATANAS	3,094	2,103	360.3	41.2	26.5	1893	Belfast, Ireland	New York, N. Y.	New York & Cuba Mail S. S. Co.
116045	K. N. Q. B.	Sch.	1	3	Sam'l T. Beacham	185	155	121.0	23.7	8.2	1898	Baltimore, Md.	Baltimore, Md.	H. T. Beacham.
7756	K. N. Q. C.	St. a.	2	2	Buenos Venturo	1,935	1,316	267.5	33.7	23.0	1871	Sunderland, England	New York, N. Y.	Lewis Luckenbach.
90434	K. N. Q. D.	Sch.	1	3	Gibson	839	736	183.7	35.2	18.2	1894	Bath, Me.	Fall River, Mass.	Staples Coal Co.
128097	K. N. Q. F.	Shp.	2	4	ESKINE M. PHELPS	2,994	1,715	312.1	45.2	25.3	1898	do	Bath, Me.	Wm. D. Sewall.
92884	K. N. Q. G.	Sch.	1	3	Mary E. Riggs	184	128	93.0	25.5	8.9	1884	Bear River, Nova Scotia.	Key West, Fla.	R. C. Pinder.
167400	K. N. Q. J.	Sch.	1	3	Aahlan	901	838	194.0	35.0	17.6	1898	Noank, Conn.	Philadelphia, Pa.	Reading Co.
127281	K. N. Q. L.	St. a.	1	0	ALLAN JOY	1,113	655	228.7	37.2	14.0	1898	Chester, Pa.	Bridgeport, Conn.	Bridgeport St. Bt. Co.
111190	K. N. Q. P.	Sch.	2	4	Rachel W. Stevens	1,211	1,032	185.5	40.4	18.4	1894	Bath, Me.	do	Lucia J. Stevens.
91822	K. N. Q. R.	Sch.	1	4	West Virginia	1,564	1,468	246.5	44.3	19.2	1898	do	New York, N. Y.	Western National Bank.
7721	K. N. Q. T.	Sch.	1	4	James H. Bruce	533	476	168.2	37.0	12.5	1898	Fairhaven, Cal.	San Francisco, Cal.	James H. Bruce.
128785	K. N. Q. V.	Sch.	1	3	Phoenix	901	838	194.0	35.0	17.6	1898	Noank, Conn.	Philadelphia, Pa.	Reading Co.
16442	K. N. Q. W.	Sch.	1	3	Grant	835	734	183.2	35.2	16.2	1898	Bath, Me.	Fall River, Mass.	Staples Coal Co.
92901	K. N. R. E.	Sch.	1	3	Mt. Carmel	901	838	194.0	35.0	17.6	1898	Noank, Conn.	Philadelphia, Pa.	Reading Co.
91826	K. N. R. C.	St. a.	2	2	WINFRED	2,456	1,455	282.5	42.2	22.1	1898	Bath, Me.	New York, N. Y.	Archibald Bull.
187524	K. N. R. D.	Sch.	1	3	Danio	840	739	183.9	35.2	16.1	1894	do	Fall River, Mass.	Staples Coal Co.
91828	K. N. R. F.	St. a.	1	0	Wm. H. Moody	250	176	115.0	27.5	9.2	1876	Essex, Mass.	Gloucester, Mass.	Pigeon Hill Granite Co.
187426	K. N. R. G.	Sch.	1	4	Danweese	548	478	162.2	37.3	13.2	1898	Hoquiam, Wash.	San Francisco, Cal.	E. K. Wood Lumber Co.
145788	K. N. R. H.	St. a.	3	2	Tacoma	2,811	1,680	318.2	36.3	18.7	1870	Dumbarton, Scotland	Tacoma, Wash.	North American Mail S. S. Co.
158325	K. N. R. J.	Sch.	1	3	Otis	292	252	121.6	30.3	9.9	1898	Serranton, Miss.	Shilohboro, Miss.	F. Clinton.
3770	K. N. R. L.	St. a.	1	0	BREKLEY	1,945	1,245	261.4	40.2	14.1	1898	San Francisco, Cal.	San Francisco, Cal.	Southern Pacific Co.
241230	K. N. R. M.	St. a.	4	2	Victoria	3,502	2,112	361.1	40.1	18.0	1879	Dumbarton, Scotland	Tacoma, Wash.	North American Mail S. S. Co.
121001	K. N. R. Q.	Sch.	1	3	Florida	1,071	943	228.4	34.8	25.4	1871	Port Glasgow, Scot.	New York, N. Y.	Chas. W. McCutchen.
167417	K. N. R. S.	St. a.	2	2	ADMIRAL DREWY	2,104	1,336	280.0	36.1	22.7	1898	Philadelphia, Pa.	Perth Amboy, N. J.	American Mail S. S. Co.
128782	K. N. R. T.	St. a.	1	2	NAVIGATOR	414	291	134.3	26.0	16.0	1898	Camden, N. J.	New York, N. Y.	John Needham.
92911	K. N. R. V.	St. a.	1	2	M. E. LUCKENBACH	439	346	138.8	27.0	16.0	1898	do	do	L. Luckenbach.
118082	K. N. R. W.	St. a.	1	2	S. T. MORGAN	1,836	1,122	265.0	41.0	21.2	1898	Wilmington, Del.	Richmond, Va.	Virginia-Carolina Chemical Co.
167419	K. N. S. B.	St. a.	2	2	ADMIRAL SANDFORD	2,164	1,336	280.0	36.1	22.7	1898	Philadelphia, Pa.	Perth Amboy, N. J.	American Mail S. S. Co.
165226	K. N. S. D.	St. a.	1	0	O. L. HALLENBECK	188	124	102.3	22.6	12.6	1898	do	New York, N. Y.	Peter Cahill.
128786	K. N. S. F.	St. a.	1	0	S. O. Co. No. 2	157	84	98.1	22.0	10.1	1898	do	do	Standard Oil Co.
127286	K. N. S. G.	Sch.	2	4	C. S. Glidden	1,245	1,088	194.4	42.5	18.1	1898	Thomaston, Me.	Thomaston, Me.	George Ellett.
92914	K. N. S. H.	Sch.	1	4	Massachusetts	501	437	185.3	34.9	11.0	1898	Bath, Me.	New York, N. Y.	E. C. Smith.
128787	K. N. S. J.	Sch.	1	3	Number Ten	897	804	189.2	35.9	17.2	1898	do	Baltimore, Md.	Consolidation Coal Co.

SEAGOING VESSELS, ARRANGED IN THE ORDER OF SIGNAL LETTERS—Continued.

Official No.	Signal letters.	Rig.	Decks	Masts	Name of vessel.	Gross tonnage.	Net tonnage.	Length.	Breadth.	Depth.	When built.	Where built.	Home port (where permanent document issued).	Name of managing or principal owner.
155339	K. N. S. L.	St. a.	3	2	Olympia	2, 837	1, 730	334. 0	38. 3	19. 6	1893	Glasgow, Scotland..	Tacoma, Wash.	North American Mail S. S. Co.
92915	K. N. S. M.	Sch.	1	4	Mary E. Foster	950	639	202. 2	40. 3	15. 9	1896	Pt. Blakeley, Wash.	Pt. Townsend, Wash.	John A. Campbell
139798	K. N. S. P.	Sch.	1	3	Number Seven	698	799	193. 0	34. 6	17. 0	1898	Bath, Me	Baltimore, Md	Consolidation Coal Co.
107423	K. N. S. Q.	St. a.	2	2	ADMIRAL SCHLEY ...	2, 104	1, 336	280. 0	36. 1	22. 2	1898	Philadelphia, Pa.	Port Amboy, N. J.	American Mail S. S. Co.
3772	K. N. S. T.	Sch.	1	2	Boyd	473	366	166. 1	34. 2	10. 3	1899	Bath, Me	Fall River, Mass.	Staples Coal Co.
150403	K. N. S. V.	Sch.	1	3	Parks	474	397	183. 9	34. 3	10. 3	1896	do	do	do
107425	K. N. S. W.	St. a.	2	2	ADMIRAL FARRAGUT	2, 104	1, 336	280. 0	36. 1	22. 7	1898	Philadelphia, Pa.	Port Amboy, N. J.	American Mail S. S. Co.
130802	K. N. T. D.	Sch.	3	5	Nathaniel T. Palmer	2, 440	2, 244	295. 1	44. 4	22. 2	1898	Bath, Me	Bath, Me	Nathan T. Palmer
130804	K. N. T. G.	Sch.	1	3	Number Eight	924	810	183. 6	34. 9	17. 1	1898	do	Baltimore, Md	Consolidation Coal Co.
107429	K. N. T. H.	Bk.	2	3	Abby Palmer	1, 943	1, 705	264. 0	39. 0	23. 5	1893	Dumbarton, Scot. ...	San Francisco, Cal. ...	Robert Sidden.
130805	K. N. T. J.	Sch.	1	4	New York	1, 048	1, 576	245. 4	44. 3	21. 0	1899	Bath, Me	New York, N. Y.	C. W. McCutchen
84653	K. N. T. L.	Sch.	1	2	Gibara	168	159	96. 0	27. 0	9. 5	1898	Clementsport, N. S.	Key West, Fla.	Virgilio Cordes.
136722	K. N. T. M.	Sch.	1	3	Expreso de Gibara ..	139	151	96. 0	26. 5	9. 7	1898	Cornwallia, N. S.	do	do
77341	K. N. T. P.	Sch.	2	5	John R. Prescott	2, 454	2, 219	300. 0	44. 3	23. 0	1899	Camden, Me	Fall River, Mass.	John G. Crowley.
136734	K. N. T. S.	St. a.	1	2	E. L. RUSSELL	206	190	108. 9	22. 6	12. 2	1899	Camden, N. J.	Mobile, Ala.	J. M. Walsh.
96435	K. N. T. V.	St. a.	4	2	HAVANA	5, 067	4, 193	368. 0	56. 9	19. 9	1899	Philadelphia, Pa.	New York, N. Y.	New York and Cuba Mail S. S. Co.
107430	K. N. T. W.	St. a.	1	2	ATLAS	1, 942	1, 243	248. 0	40. 1	22. 5	1899	Chester, Pa.	do	Standard Oil Co.
157543	K. N. V. B.	Sch.	1	3	Donna Christina ...	174	165	115. 0	29. 3	8. 6	1899	Tampa, Fla.	Pennacola, Fla.	Guastave Arlesen.
130606	K. N. V. C.	Sch.	1	3	Number Nine	909	794	192. 8	35. 1	17. 0	1899	Bath, Me	Baltimore, Md	Consolidation Coal Co.
81638	K. N. V. D.	St. a.	1	0	WANAN	163	111	81. 0	20. 0	10. 4	1899	Philadelphia, Pa.	Charleston, S. C.	Matthew Reval.
116875	K. N. V. F.	St. a.	2	2	SWATARA	625	425	157. 0	39. 0	17. 5	1898	do	Philadelphia, Pa.	Reading Co.
141579	K. N. V. G.	St. a.	1	2	Louella	412	243	137. 2	32. 5	10. 6	1898	Florence, Oregon ...	San Francisco, Cal. ...	A. W. Headie.
127316	K. N. V. H.	Sch.	1	2	Clara E. Comee	138	124	80. 3	24. 5	9. 2	1888	Bear River, Nova Scotia.	Bath, Me	The M. G. Shaw Lumber Co.
127316	K. N. V. L.	Sch.	1	2	Canton	531	448	167. 0	34. 6	11. 5	1899	Noank, Conn.	Fall River, Mass.	Staples Coal Co.
136737	K. N. V. M.	Sch.	1	2	Easton	531	448	167. 0	34. 6	11. 5	1899	do	do	do
1739	K. N. V. P.	St. a.	1	3	Alexander	294	189	158. 0	30. 0	13. 0	1855	New York, N. Y.	San Francisco, Cal. ...	H. Liebes & Co.
81641	K. N. V. Q.	Sch.	1	2	Wilmore	844	741	185. 2	33. 3	16. 2	1899	Bath, Me	Fall River, Mass.	Staples Coal Co.
107434	K. N. V. R.	Ship.	1	3	ARTHUR SEWALL	3, 269	2, 919	332. 0	45. 2	25. 0	1899	do	Bath, Me	Samuel S. Sewall.
92921	K. N. V. S.	Sch.	1	4	Manila	731	647	182. 1	39. 8	14. 7	1899	North Bend, Oreg. ...	Pt. Townsend, Wash. ...	Puget Sound Coal Co.
161119	K. N. W. B.	St. a.	4	2	KERSHAW	2, 599	1, 767	374. 0	42. 0	16. 2	1899	Wilmington, Del. ...	Baltimore, Md	Merchants and Miners' Transp. Co.
145801	K. N. W. D.	Sch.	1	3	Thaxter	843	745	184. 5	35. 3	16. 2	1899	Bath, Me	Fall River, Mass.	Staples Coal Co.
157538	K. N. W. G.	Sch.	1	4	Darby	1, 813	1, 393	285. 7	43. 3	19. 1	1899	do	do	do
150897	K. N. W. J.	St. a.	1	2	PIEDMONT	391	214	141. 0	27. 0	13. 4	1899	Baltimore, Md	Baltimore, Md	Consolidation Coal Co.
11210	K. N. W. L.	Sch.	1	2	Randolph	567	499	175. 0	34. 6	11. 7	1899	Noank, Conn.	Fall River, Mass.	Staples Coal Co.
92924	K. N. W. M.	Sch.	1	3	Malvern	844	745	185. 4	33. 3	16. 2	1899	Bath, Me	do	do
130816	K. N. W. P.	Sch.	1	3	Number Eleven	863	849	189. 8	35. 8	12. 1	1899	do	Baltimore, Md	Consolidation Coal Co.
130811	K. N. W. R.	Sch.	1	3	Number Twelve	930	809	184. 0	35. 1	17. 2	1899	do	do	do
96439	K. N. W. T.	St. a.	3	2	HAMILTON	3, 127	2, 925	393. 8	42. 9	17. 9	1899	Chester, Pa.	New York, N. Y.	Old Dominion S. S. Co.
127333	K. N. W. V.	Sch.	1	3	Canaria	272	243	123. 6	30. 4	10. 2	1893	Salmon River, N. S.	Boston, Mass.	A. J. Brown.
130813	K. P. B. C.	Sch.	1	3	Number Fourteen ...	927	807	192. 5	35. 0	17. 4	1899	Bath, Me	Baltimore, Md	Consolidation Coal Co.
81645	K. P. B. D.	Sch.	1	3	Woodbury	738	657	178. 0	35. 0	15. 2	1899	Noank, Conn.	Fall River, Mass.	Staples Coal Co.
3777	K. P. B. F.	St. a.	1	2	Boxer	216	121	113. 7	23. 3	13. 5	1899	East Boston, Mass. ...	Boston, Mass.	C. F. Lyman.
145806	K. P. B. G.	St. a.	1	2	Teaser	216	121	113. 7	23. 3	13. 5	1899	do	do	Haley & Appleton.
107450	K. P. B. H.	Sch.	1	3	Aiverda S. Elzey	228	249	136. 6	28. 5	6. 3	1899	Bethel, Del.	Seaford, Del.	Geo. W. Elzey.
130815	K. P. B. J.	St. a.	4	2	NAUTUCKET	2, 899	1, 767	274. 0	42. 0	16. 2	1899	Wilmington, Del. ...	Baltimore, Md	Merchants and Miners' Transportation Co.
92930	K. P. B. L.	Sch.	1	3	Monitor	955	896	193. 6	35. 0	17. 6	1899	Noank, Conn.	Philadelphia, Pa.	Reading Co.
111215	K. P. B. N.	St. a.	1	2	Rescue	537	294	166. 3	32. 2	16. 9	1899	Tottenville, N. Y. ...	New York, N. Y.	Merritt and Chapman Derrick and Wrecking Co.
92935	K. P. B. R.	Sch.	2	5	M. D. Cressy	2, 114	1, 984	264. 4	42. 9	21. 6	1899	Bath, Me	Bath, Me	Percy & Small.
130817	K. P. B. S.	Sch.	1	3	Number Fifteen	912	796	192. 1	34. 6	17. 3	1899	do	Baltimore, Md	Consolidation Coal Co.
155849	K. P. B. V.	Sch.	1	3	Oxford	836	735	184. 9	35. 2	16. 2	1899	do	Fall River, Mass.	Staples Coal Co.
92936	K. P. B. W.	St. a.	4	2	MEXICO	5, 067	4, 193	360. 6	56. 6	19. 6	1899	Philadelphia, Pa.	New York, N. Y.	New York and Cuba Mail S. S. Co.
145805	K. P. C. B.	St. a.	1	2	TACONY	353	196	128. 0	26. 3	15. 0	1899	do	Fall River, Mass.	Staples Coal Co.
136737	K. P. C. D.	Sch.	1	3	Edith	516	466	168. 3	34. 4	11. 6	1899	Noank, Conn.	New London, Conn. ...	F. H. Chappell.
107456	K. P. C. G.	Sch.	1	3	American Eagle	148	141	82. 4	26. 5	7. 6	1899	Northport, N. Y. ...	New Haven, Conn. ...	John Beattie.
127341	K. P. C. H.	Sch.	1	3	Celeraine	954	865	193. 6	35. 0	17. 6	1899	Noank, Conn.	Philadelphia, Pa.	Reading Co.
77364	K. P. C. L.	St. a.	1	0	S. O. Co. No. 4	145	99	85. 6	22. 5	12. 7	1899	Camden, N. J.	New York, N. Y.	Standard Oil Co.

SEAGOING VESSELS, ARRANGED IN THE ORDER OF SIGNAL LETTERS—Continued.

Official No.	Signal letters.	Rig.	Deck.	Masts.	Name of vessel.	Gross tonnage.	Net tonnage.	Length.	Breadth.	Depth.	When built.	Where built.	Home port (where permanent document issued).	Name of managing or principal owner.
								Feet.	Feet.	Feet.				
77356	K. P. C. M.	St. a.	3	2	JEFFERSON.....	2, 127	2, 025	308.8	42.0	17.0	1890	Chester, Pa.....	New York, N. Y.....	Old Dominion S. S. Co.
127343	K. P. C. N.	Bk.	3	2	Coalinge.....	1, 061	874	202.0	34.2	25.2	1868	Dundee, Scotland.....	San Francisco, Cal.....	John L. Howard.
157344	K. P. C. O.	*Sch.	1	3	Corbin.....	954	865	193.6	35.0	17.0	1890	Noank, Conn.....	Philadelphia, Pa.....	Reading Co.
156915	K. P. C. R.	*Sch.	1	3	Pemberton.....	879	735	184.4	35.1	16.2	1890	Bath, Me.....	Fall River, Mass.....	Staples Coal Co.
130672	K. P. C. S.	Sch.	2	2	Newburgh.....	524	441	133.8	32.0	15.6	1898	Windsor, Nova Scotia.....	New York, N. Y.....	J. B. King Trans. Co.
96447	K. P. C. T.	Sch.	1	3	Henry O. Barrett.....	1, 807	1, 504	244.7	42.0	24.0	1890	Bath, Me.....	Bath, Me.....	G. G. Deering.
130623	K. P. C. V.	*Sch.	1	3	Number Sixteen.....	929	808	192.6	34.0	17.3	1890do.....	Baltimore, Md.....	Consolidation Coal Co.
3786	K. P. C. W.	St. a.	3	3	Bertha.....	928	753	185.5	32.5	22.1	1890	Alameda, Cal.....	San Francisco, Cal.....	Alaska Commercial Co.
25317	K. P. D. C.	*Sch.	1	3	Upton.....	843	746	184.9	35.0	16.2	1890	Bath, Me.....	Fall River, Mass.....	Staples Coal Co.
111223	K. P. D. F.	Sch.	1	4	Robert R. Hind.....	564	520	162.5	30.8	12.8	1890	Alameda, Cal.....	San Francisco, Cal.....	George U. Hind.
161819	K. P. D. G.	St. a.	1	3	VALLEY FURGE.....	558	352	158.0	29.0	13.0	1898	Wilmington, Del.....	Philadelphia, Pa.....	Reading Co.
116065	K. P. D. H.	St. a.	1	0	STOASAT.....	176	120	102.6	23.0	10.5	1890	Philadelphia, Pa.....	New York, N. Y.....	River and Harbor Transportation Co.
86466	K. P. D. L.	St. a.	1	2	GYPSUM KING.....	562	223	151.9	26.5	16.6	1890	Pt. Richmond, N. Y.....do.....	J. B. King Transportation Co.
92948	K. P. D. N.	*Sch.	1	3	Marion.....	954	865	193.6	35.0	17.0	1890	Noank, Conn.....	Philadelphia, Pa.....	Reading Co.
120629	K. P. D. Q.	*Sch.	1	3	Number Seventeen.....	935	813	192.7	35.0	17.4	1890	Baltimore, Md.....	Baltimore, Md.....	Consolidation Coal Co.
3792	K. P. D. S.	*Sch.	1	3	Black, Sheridan, Wilson Co. No. C.....	1, 035	929	307.0	35.3	18.4	1890do.....do.....	Black, Sheridan, Wilson Co.
116066	K. P. F. C.	St. a.	1	2	San Pedro.....	674	577	163.1	34.0	11.7	1900	Aberdeen, Wash.....	San Francisco, Cal.....	J. R. Hanify.
107468	K. P. F. D.	Sch.	2	4	Anna Murray.....	1, 534	1, 334	325.0	43.0	21.6	1890	Camden, Me.....	New York, N. Y.....	Timothy J. Murray.
92953	K. P. F. J.	St. a.	2	2	MAR.....	2, 301	1, 497	252.7	42.0	24.0	1890do.....do.....	A. H. Bull.
116068	K. P. F. L.	*Sch.	1	4	Sunbury.....	1, 844	1, 419	236.0	43.3	19.1	1890	Bath, Me.....	Fall River, Mass.....	Staples Coal Co.
77360	K. P. F. N.	*Sch.	2	3	J. B. King & Co., No. 19.....	1, 166	1, 116	206.3	34.0	19.0	1890	Port Richmond, N. Y.....	New York, N. Y.....	J. B. King Trans. Co.
92955	K. P. F. Q.	St. p.	1	0	MONK.....	610	352	180.2	28.7	10.1	1890	Newburgh, N. Y.....do.....	W. & A. Fletcher Co.
77361	K. P. F. S.	Sch.	1	4	James Rolph.....	598	517	169.1	37.9	12.8	1890	Fairhaven, Cal.....	San Francisco, Cal.....	J. Rolph, jr.
145917	K. P. F. T.	Sch.	1	2	T. M. Nicholson.....	128	90	95.1	24.4	10.8	1890	Raez, Mass.....	Bucksport, Me.....	T. M. Nicholson.
127357	K. P. F. W.	*Sch.	1	3	C. M. R. of N. J., No. 8.....	953	861	193.7	35.0	17.0	1890	Noank, Conn.....	New York, N. Y.....	C. E. R. of N. J. Co.
91657	K. P. G. B.	Sch.	1	4	Winslow.....	506	496	170.4	37.6	12.8	1890	Port Blakely, Wash.....	San Francisco, Cal.....	G. E. Billings.
141606	K. P. G. C.	St. a.	2	2	LYKERS.....	625	425	157.0	29.0	17.5	1890	Philadelphia, Pa.....	Philadelphia, Pa.....	Reading Co.
145616	K. P. G. D.	*Sch.	1	3	Tipton.....	830	729	184.6	35.2	16.1	1890	Bath, Me.....	Fall River, Mass.....	Staples Coal Co.
91659	K. P. G. F.	Sch.	1	4	Wm. H. Smith.....	566	496	170.4	37.6	12.8	1890	Port Blakely, Wash.....	San Francisco, Cal.....	E. O. Smith.
136747	K. P. G. H.	St. a.	3	3	EL SUP.....	4, 572	2, 963	308.9	48.3	15.6	1890	Newport News, Va.....	New York, N. Y.....	Southern Pacific Co.
77367	K. P. G. R.	Sch.	1	3	John Maxwell.....	532	445	152.4	35.3	12.7	1890	Milbridge, Me.....do.....	Fred. E. Crabtree.
161126	K. P. G. S.	*Sch.	1	3	Knickerbocker.....	954	865	193.6	35.0	17.0	1890	Noank, Conn.....	Philadelphia, Pa.....	Reading Co.
3796	K. P. G. W.	*Sch.	1	2	Brockton.....	567	490	175.0	34.6	11.7	1890do.....	Fall River, Mass.....	Staples Coal Co.
130634	K. P. H. D.	*Sch.	1	3	Number Eighteen.....	936	817	189.3	25.1	18.1	1890	Bath, Me.....	Baltimore, Md.....	Consolidation Coal Co.
2800	K. P. H. G.	St. a.	1	2	BRITANNIA.....	240	156	126.5	25.0	12.5	1890	Sparrows Point, Md.....do.....	Baker-Whiteley Coal Co.
121100	K. P. H. L.	Sch.	1	4	Fred J. Wood.....	681	601	181.3	38.1	14.0	1890	Hoquiam, Wash.....	San Francisco, Cal.....	E. K. Wood Lumber Co.
161625	K. P. H. N.	Sch.	1	2	Varuna.....	90	86	87.9	23.3	9.7	1890	Chelsea, Mass.....	Boston, Mass.....	N. C. Peterson.
127364	K. P. H. Q.	St. a.	1	2	COLUMBIA.....	662	349	179.4	33.6	20.1	1890	Elizabeth, N. J.....	New York, N. Y.....	J. H. Ladew.
116911	K. P. H. R.	*Sch.	1	3	Solus.....	839	743	184.6	35.2	16.2	1890	Bath, Me.....	Fall River, Mass.....	Staples Coal Co.
2803	K. P. H. S.	*Sch.	1	0	Bath.....	936	824	187.4	34.2	18.1	1890do.....	Perth Amboy, N. J.....	Easton & Amboy R. R. Co.
127365	K. P. H. W.	St. a.	1	3	CHAS CLARKE.....	311	164	108.9	22.3	11.9	1890	Camden, N. J.....	Galveston, Tex.....	Chas. Clarke.
126756	K. P. J. C.	St. a.	3	3	EL NORTE.....	4, 004	2, 625	291.9	48.3	18.3	1890	Newport News, Va.....	New York, N. Y.....	Southern Pacific Co.
180631	K. P. J. D.	St. a.	2	2	PONCE.....	2, 563	2, 519	317.0	42.0	27.8	1890	Wilmington, Del.....do.....	N. Y. & P. Rico S. S. Co.
92977	K. P. J. G.	Sch.	2	4	Mary T. Quinby.....	1, 172	1, 047	184.8	40.9	18.8	1890	Thomaston, Me.....	Thomaston, Me.....	Washburn Bros.
156932	K. P. J. H.	*Sch.	1	3	Palmas.....	964	865	193.3	35.0	17.6	1890	Noank, Conn.....	Philadelphia, Pa.....	Reading Co.
156363	K. P. J. L.	Sch.	1	2	Olive.....	172	137	90.4	28.0	10.0	1891	Port Greville, Nova Scotia.....	Shieldsboro, Miss.....	J. T. Swetman.
91665	K. P. J. M.	*Sch.	1	3	Williamsburg.....	310	313	160.6	31.8	9.4	1890	Williamsburg, Va.....	New York, N. Y.....	Jamieson & Bond.
127369	K. P. J. N.	Sch.	1	4	Columbia.....	684	605	181.0	38.5	13.7	1890	Hoquiam, Wash.....	San Francisco, Cal.....	Albert Meyer.
96417	K. P. J. Q.	St. a.	1	3	GREYSBURG.....	357	351	158.0	29.0	18.0	1890	Wilmington, Del.....	Philadelphia, Pa.....	Reading Co.
107491	K. P. J. R.	Sch.	1	4	Admiral.....	683	605	173.6	36.2	14.0	1890	Northbend, Oreg.....	San Francisco, Cal.....	C. A. Hooper.
130640	K. P. J. S.	*Sch.	1	0	Number Nineteen.....	923	823	189.9	35.1	18.0	1890	Bath, Me.....	Baltimore, Md.....	Consolidation Coal Co.
86467	K. P. J. T.	St. a.	1	3	Georges Creek.....	308	184	128.9	28.7	16.7	1890	Port Richmond, N. Y.....do.....	Black-Sheridan-Wilson Co.
8806	K. P. J. V.	*Sch.	1	3	Banger.....	961	823	188.1	34.2	18.1	1890	Bath, Me.....	Perth Amboy, N. J.....	Easton & Amboy R. R. Co.
126761	K. P. J. W.	St. a.	3	2	EL RIO.....	4, 004	2, 918	291.9	48.3	15.8	1890	Newport News, Va.....	New York, N. Y.....	Southern Pacific Co.
126762	K. P. L. B.	Shp.	3	4	EDWARD SEWALL.....	2, 200	2, 016	322.0	45.3	23.5	1890	Bath, Me.....	Bath, Me.....	Samuel S. Sewall.

SEAGOING VESSELS, ARRANGED IN THE ORDER OF SIGNAL LETTERS—Continued.

Official No.	Signal letters.	Rig.	Decks.	Masts.	Name of vessel.	Gross tonnage.	Net tonnage.	Length.	Breadth.	Depth.	W. in a hull.	Where built.	Home port (where permanent document issued).	Name of managing or principal owner.
150834 77365	K. P. L. C. K. P. L. D.	Sch. *Sch.	2 2	4 3	Pendleton Brothers. J. B. King & Co., No. 20.	858 1,170	762 1,119	184.3 208.3	37.6 35.0	18.2 19.6	1899 1899	Belfast, Me. Port Richmond, N. Y.	New York, N. Y. do	F. S. Pendleton. J. B. King Traupna. Co.
86483 96470 150836	K. P. L. G. K. P. L. H. K. P. L. J.	St. a. Sch. St. a.	3 1 2	2 4 2	GOVERNOR DINGLEY Henry Wilson FORRO RICO	3,826 472 1,257	2,850 408 854	298.9 157.8 228.2	60.8 37.1 32.0	17.8 11.3 19.3	1899 1899 1900	Chester, Pa. Aberdeen, Wash. Toledo, Ohio.	Portland, Me. San Francisco, Cal. New York, N. Y.	Portland S. S. Co. Henry Wilson. N. Y. & P. Rico S. S. Co.
141623 150837 92993	K. P. L. M. K. P. L. N. K. P. L. Q.	Sch. Sch. St. a.	2 1 2	4 4 2	Lizzie J. Parker Philippine MARACAIBO.	1,399 523 1,771	1,250 491 1,095	305.9 162.5 267.5	42.0 34.3 37.0	19.0 12.2 18.5	1899 1899 1899	Thomaston, Me. Alameda, Cal. Wilmington, Del.	Thomaston, Me. San Francisco, Cal. Wilmington, Del.	Geo. Eliot. Martin Sanders. Atlantic & Carib- bean Steam Nav. Co.
3810 107503 141625 130844	K. P. L. R. K. P. L. S. K. P. L. T. K. P. L. W.	Bkn. *Sch. Sch. *Sch.	1 1 1 1	3 3 4 3	Benicia Alburtis Lottie Bennett. Number Twenty.	674 954 568 940	653 865 498 831	169.0 193.6 170.4 190.3	40.0 35.0 37.6 35.3	14.0 17.8 12.6 18.1	1899 1899 1899 1899	Benicia, Cal. Noank, Conn. Port Blakely, Wash. Bath, Me.	San Francisco, Cal. Philadelphia, Pa. San Francisco, Cal. Baltimore, Md.	Matthew Turner. Reading Co. Geo. E. Billings. Consolidation Coal Co.
100692 136767 136768	K. P. M. B. K. P. M. C. K. P. M. D.	Sch. Sch. *Sch.	2 1 1	4 3 3	Iona Tunnell Ephrata Edith	1,315 954 859	1,116 865 798	208.0 193.6 185.8	41.1 35.0 35.2	18.0 17.6 17.1	1899 1899 1899	Millbridge, Me. Noank, Conn. Bath, Me.	Philadelphia, Pa. do Boston, Mass.	Geo. A. Tunnell. Reading Co. Commercial Tow- boat Co.
157556 77390	K. P. M. F. K. P. M. G.	St. a. Sch.	1 2	2 3	Despatch J. B. King & Co., No. 21.	698 1,106	539 1,111	175.0 208.3	34.0 35.3	14.0 19.0	1899 1899	Fairhaven, Cal. Port Richmond, N. Y.	San Francisco, Cal. New York, N. Y.	Wm. A. Mitchell. J. B. King Trans. Co.
136771	K. P. M. H.	St. a.	3	2	EL CID	4,608	2,921	391.3	48.3	15.6	1899	Newport News, Va.	do	Southern Pacific Co.
136772 100368	K. P. M. J. K. P. M. L.	St. a. St. a.	2 2	2 2	ECHO I. J. Merritt	413 354	209 177	136.0 141.6	26.1 24.9	18.5 12.6	1899 1894	Camden, N. J. Tottenville, N. Y.	Pensacola, Fla. New York, N. Y.	E. E. Saunders. Merritt & Chapman D. & W. Co.
81424 107511	K. P. M. N. K. P. M. S.	St. a. *Sch.	1 1	2 2	William Coloy Ariadne	193 529	116 513	121.5 143.0	26.0 30.8	8.7 17.9	1893 1890	do Funfhausen, Ger- many.	do Providence, R. I.	do. R. B. Little & Co.
150845 77392	K. P. M. T. K. P. M. V.	*Sch. Sch.	1 2	3 5	Paxtang Jennie French Pot- ter.	954 1,903	865 1,794	193.6 257.7	35.0 44.3	17.6 21.0	1899 1899	Noank, Conn. Camden, Me.	Philadelphia, Pa. New York, N. Y.	Reading Co. E. G. Potter.
93000 107515 150371 161133 157568 93001	K. P. N. B. K. P. N. C. K. P. N. D. K. P. N. F. K. P. N. G. K. P. N. H.	Sch. Bk. *Sch. St. a. *Sch. Sch.	2 1 1 1 1 1	5 2 4 2 1 3	Mary W. Bowen Alcæa Ohio Kaiulani Drifton Marion Chappell	2,183 403 1,629 364 495 1,595	1,907 363 1,506 243 492 1,484	246.1 132.4 237.5 140.5 141.6 243.3	46.5 29.9 43.4 30.0 31.0 41.8	21.9 13.0 20.1 12.0 15.0 22.0	1900 1883 1899 1899 1899 1899	Bath, Me. St. Martins, N. B. Bath, Me. Alameda, Cal. Perth Amboy, N. J. Noank, Conn.	Fall River, Mass. New York, N. Y. do San Francisco, Cal. New York, N. Y. New London, Conn.	Jos. A. Bowen. W. R. Hutchings. Coastwise S. S. Co. Wm. A. Johnston. Cox Bros. & Co. Thames Towboat Co.
136776	K. P. N. J.	St. a.	1	2	EDWARD LUCKEN- BACH.	401	198	126.6	37.5	15.7	1899	Philadelphia, Pa.	New York, N. Y.	L. Luckenbach.
93003 116929	K. P. N. L. K. P. N. M.	Sch. St. a.	2 1	4 2	Marie Palmer SAVAGE.	1,904 410	1,504 279	253.4 142.8	43.3 37.0	24.2 15.6	1900 1899	Bath, Me. Baltimore, Md.	Boston, Mass. Baltimore, Md.	Wm. F. Palmer. Consolidation Coal Co.
86486 116931 18168 96476	K. P. N. Q. K. P. N. R. K. P. N. S. K. P. N. T.	*Sch. Sch. St. a. St. a.	1 1 1 2	2 4 1 2	Grafton S. T. Alexander W. H. Kruger Hector	531 779 469 2,920	464 695 383 1,851	167.0 175.5 160.0 330.2	34.6 38.5 34.0 38.3	11.5 15.9 11.8 20.3	1899 1899 1899 1883	Noank, Conn. Fairhaven, Cal. Aberdeen, Wash. Newcastle, England	Fall River, Mass. San Francisco, Cal. do Boston, Mass.	Staples Coal Co. Charles Nelson. O. C. Haslett. Metropolitan Coal Co.
116932 116935	K. P. N. V. K. P. N. W.	*Sch. St. a.	1 2	3 2	Shawmont SAN JUAN	954 3,643	865 2,519	193.6 317.0	35.0 42.0	17.6 27.8	1900 1899	Noank, Conn. Wilmington, Del.	Philadelphia, Pa. New York, N. Y.	Reading Co. N. Y. & P. Rico S. S. Co.
100696 161135 96479 177397 111261 111262 136780	K. P. Q. B. K. P. Q. C. K. P. Q. F. K. P. Q. G. K. P. Q. H. K. P. Q. J. K. P. Q. M.	*Sch. Bk. Sch. St. a. St. a. St. a. *Sch.	1 2 1 1 1 1 1	4 2 3 2 1 2 2	Iowa KAIULANI Henry Weiler COVINGTON RICHMOND Robert Dollar Elk Garden	1,606 1,570 408 401 401 1,380 847	1,478 1,436 334 196 196 845 749	237.4 225.7 138.0 135.0 135.0 199.0 188.7	43.5 42.3 37.6 37.5 27.5 38.0 25.3	19.8 39.0 11.4 15.7 15.7 12.0 18.2	1900 1899 1900 1899 1899 1900 1900	Bath, Me. do Phippsburg, Me. Philadelphia, Pa. do Hoquiam, Wash. Bath, Me.	do San Francisco, Cal. Bath, Me. New York, N. Y. do San Francisco, Cal. Philadelphia, Pa.	Coastwise S. S. Co. Oscar T. Sewall. F. S. Bowker. Coastwise S. S. Co. do Robert Dollar. Davis Coal and Coke Co.
96480 116940	K. P. Q. N. K. P. Q. R.	Sch. Sch.	1 1	4 4	Helene Sehome	927 680	828 636	302.3 182.3	40.2 37.0	15.9 13.2	1899 1899	Port Blakely, Wash. New Whatcom, Wash.	Port Townsend, Wash. San Francisco, Cal.	John A. Campbell. R. W. Swayse.
150850 93008	K. P. Q. S. K. P. Q. T.	*Sch. St. a.	1 2	3 2	POWER Michigan	1,204 2,798	1,142 1,799	208.6 299.9	35.0 40.0	18.8 24.5	1900 1881	Port Richmond, N. Y. West Hartlepool, England.	New York, N. Y. do	Baker Trans. Co. L. Luckenbach.
116942 111266 96488	K. P. Q. V. K. P. Q. W. K. P. R. B.	St. a. *Sch. St. a.	2 1 1	0 2 2	Shoe City Ramus Gerry	547 531 378	403 464 133	122.6 167.0 103.0	39.0 34.6 24.0	10.8 11.5 16.9	1900 1899 1900	Essex, Mass. Noank, Conn. Wilmington, Del.	Boston, Mass. Fall River, Mass. Wilmington, Del.	O. E. Lewis. Staples Coal Co. National Dredging Co.
136788 77397 116944	K. P. R. C. K. P. R. D. K. P. R. F.	Sch. Bkn. St. a.	1 1 2	4 3 2	Expansion Jos. L. Eviston Santa Ana	545 155 1,260	512 662 814	170.0 190.4 162.4	34.8 44.0 34.2	12.3 15.0 23.6	1900 1900 1900	Alameda, Cal. Marshfield, Oreg. do	San Francisco, Cal. do do	Martin Sanders. Charles Nelson. A. W. Beadle.

SEAGOING VESSELS, ARRANGED IN THE ORDER OF SIGNAL LETTERS—Continued.

Official No.	Signal letters.	Rig.	Decks.	Masts.	Name of vessel.	Gross tonnage.	Net tonnage.	Length.	Breadth.	Depth.	When built.	Where built.	Home port (where permanent document issued).	Name of managing or principal owner.
								Feet.	Feet.	Feet.				
107530	K. P. R. H.	St. a.	3	0	AUGUSTA	2,372	1,613	245.0	48.0	18.0	1900	Philadelphia, Pa.	Baltimore, Md.	Chesapeake S. S. Co.
86482	K. P. R. J.	Sch.	2	5	Helen W. Martin	2,285	2,020	281.0	44.8	20.9	1900	Bath, Me.	Bath, Me.	Samuel R. Percy.
81644	K. P. R. L.	Sch.	1	3	Wellfleet	600	496	161.0	35.0	14.5	1900	Rockland, Me.	Boston, Mass.	L. G. Burnham.
3837	K. P. R. M.	Sch.	1	3	Benavides	924	819	188.3	34.3	18.0	1900	Bath, Me.	Perth Amboy, N. J.	Easton & Amboy R. R. Co.
77401	K. P. R. N.	Sch.	2	4	John E. Devlin	1,107	1,011	180.0	40.3	18.0	1900	Thomaston, Me.	Thomaston, Me.	Washburn Bros.
116947	K. P. R. Q.	Sch.	1	3	Stanley	355	258	143.9	32.2	10.7	1900	Fairhaven, Cal.	San Francisco, Cal.	McCollum Fishg. & Traig Co.
111268	K. P. R. S.	St. a.	1	2	Rainier	800	519	204.9	38.0	13.0	1900	Hoquiam, Wash.	do	Thomas Pollard.
136784	K. P. R. T.	Sch.	1	3	Edwin & Maud	298	178	123.3	28.0	8.0	1900	Bethel, Del.	Seaford, Del.	R. E. Kiggins.
3828	K. P. R. W.	St. a.	2	3	Bowhead	381	243	133.5	28.5	10.1	1871	Christiania, Norway	Boston, Mass.	John A. Cook.
127407	K. P. S. B.	St. a.	4	2	COMUS	4,828	3,000	391.0	48.3	18.8	1900	Newport News, Va.	New York, N. Y.	Cromwell S. S. Co.
127408	K. P. S. C.	Sch.	1	4	Churchill	655	600	178.2	38.3	14.0	1900	Northbend, Oreg.	San Francisco, Cal.	A. M. Simpson.
93011	K. P. S. D.	Sch.	3	4	Malcolm Baxter, Jr.	1,732	1,530	226.3	45.0	20.8	1900	Camden, Me.	Perth Amboy, N. J.	George Bailey.
86491	K. P. S. F.	St. a.	4	2	GREGIAN	2,837	1,984	263.3	42.0	26.0	1900	Wilmington, Del.	Boston, Mass.	Boston & Phila. S. S. Co.
136785	K. P. S. G.	St. a.	1	1	Eclipse	211	163	104.0	27.0	10.2	1900	Benicia, Cal.	San Francisco, Cal.	R. W. McSheeney.
150856	K. P. S. L.	St. a.	2	2	PLERIADEN	3,753	2,932	331.5	47.0	25.0	1900	Sparrows Pt., Md.	Boston, Mass.	Boston Tow Boat Co.
161140	K. P. S. M.	St. a.	2	2	KVICMAK	1,053	810	200.2	35.5	16.0	1900	Portland, Oreg.	San Francisco, Cal.	Alaska Packers' Ass'n.
121126	K. P. S. N.	Sch.	1	3	Future	613	518	168.0	35.0	13.8	1900	East Boston, Mass.	Boston, Mass.	R. R. Freeman.
2437	K. P. S. Q.	Sch.	1	3	Black Diamond	923	795	188.6	34.2	18.2	1900	Bath, Me.	Perth Amboy, N. J.	Easton & Amboy R. R. Co.
127415	K. P. S. R.	St. a.	1	2	Coastwise	268	182	109.3	24.5	15.2	1900	Perth Amboy, N. J.	do	John Scully.
3835	K. P. S. T.	St. a.	1	2	Buccaneer	328	126	114.1	28.0	14.5	1900	Boston, Mass.	Boston, Mass.	C. F. Lyman.
111284	K. P. S. W.	St. a.	1	3	KAVENSCHAIG	2,280	1,930	243.5	43.2	24.0	1900	Port Huron, Mich.	Cleveland, Ohio.	Volunteer Transit Co.
127420	K. P. T. B.	Sch.	2	4	Calumet	1,241	1,004	190.4	40.1	18.0	1900	Bath, Me.	Boston, Mass.	D. S. Emery.
130856	K. P. T. C.	Sch.	1	2	Norton	630	412	163.8	34.2	10.5	1900	do	Fall River, Mass.	Staples Coal Co.
145840	K. P. T. D.	St. a.	1	3	TAMPICO	2,133	1,451	247.0	42.0	24.0	1900	Toledo, Ohio.	Cleveland, Ohio.	Hawgood Transit Co.
86480	K. P. T. F.	Sch.	1	3	Hampshire	830	735	185.5	35.3	16.4	1900	Bath, Me.	Philadelphia, Pa.	Davis Coal & Coke Co.
116943	K. P. T. G.	Sch.	1	2	Sharon	482	406	163.0	34.2	10.3	1900	do	Fall River, Mass.	Staples Coal Co.
116944	K. P. T. H.	Sch.	1	4	Santa Paula	650	632	183.1	30.3	10.4	1900	Fairhaven, Cal.	Los Angeles, Cal.	Union Oil Co.
83026	K. P. T. L.	St. a.	2	2	MANNA-HATA	1,100	735	210.0	32.0	23.3	1900	Wilmington, Del.	Philadelphia, Pa.	N. Y. & Balt. Trans. Line.
86500	K. P. T. M.	Sch.	1	4	Georgia	1,600	1,489	225.5	43.3	20.5	1900	Bath, Me.	New York, N. Y.	Coastwise S. S. Co.
127413	K. P. T. N.	St. a.	2	2	CHEERFAKE	1,101	732	210.0	32.0	23.3	1900	Wilmington, Del.	Philadelphia, Pa.	N. Y. & Balt. Trans. Line.
3837	K. P. T. O.	Sch.	1	4	Bainbridge	608	498	170.4	37.6	12.8	1900	Port Blakeley, Wash.	San Francisco, Cal.	C. S. Holmes.
150844	K. P. T. R.	St. a.	4	2	POTEMKIN	4,486	2,008	398.8	48.3	15.8	1900	Newport News, Va.	New York, N. Y.	Cromwell S. S. Co.
145841	K. P. T. S.	St. a.	1	2	Proctor	236	136	114.1	25.0	14.5	1900	East Boston, Mass.	Boston, Mass.	C. F. Lyman.
141642	K. P. T. V.	Sch.	1	4	Luzon	545	812	170.0	36.8	12.2	1900	Alameda, Cal.	San Francisco, Cal.	Martin Sanders.
46504	K. P. T. W.	St. a.	4	3	Garrow	3,945	2,319	371.0	41.4	20.4	1871	Glasgow, Scotland	Seattle, Wash.	Frank Waterhouse.
107539	K. P. V. C.	St. a.	1	2	ABRAHAM LINCOLN	284	164	123.9	28.0	12.6	1900	Camden, N. J.	Savannah, Ga.	Propeller Tow Boat Co.
130858	K. P. V. D.	Sch.	1	3	Nemo	231	183	131.0	34.0	7.0	1900	Benicia, Cal.	San Francisco, Cal.	Alaska Commercial Co.
130859	K. P. V. F.	St. a.	2	2	Nemo City	1,080	1,204	230.0	38.0	23.5	1900	Fairhaven, Cal.	do	W. A. Mitchell.
27678	K. P. V. G.	Sch.	1	3	York	291	108	131.0	34.0	7.0	1900	Benicia, Cal.	do	Alaska Commercial Co.
141644	K. P. V. H.	St. a.	1	2	LEHIGH	446	303	130.0	26.9	13.4	1900	Port Richmond, N. Y.	Perth Amboy, N. J.	Easton & Amboy R. R. Co.
3838	K. P. V. J.	Sch.	1	3	Bee	919	808	182.4	34.0	18.0	1900	Bath, Me.	do	Do.
121135	K. P. V. L.	Sch.	1	3	Flora	865	709	188.3	33.1	17.3	1900	do	Boston, Mass.	Commercial T o w boat Co.
141645	K. P. V. M.	Sch.	1	2	Louise	102	76	91.3	23.0	10.2	1900	East Boston, Mass.	do	J. Fawcett.
100710	K. P. V. T.	Sch.	1	4	Indiana	1,626	1,506	236.2	43.3	20.6	1900	Bath, Me.	New York, N. Y.	Coastwise S. S. Co.
96503	K. P. V. W.	St. a.	2	2	HYADES	2,753	2,932	331.6	47.0	25.0	1900	Sparrows Pt. Md.	Boston, Mass.	Boston Towboat Co.
107545	K. P. W. B.	Sch.	1	4	AMERICANA	900	839	204.6	41.1	15.7	1892	Grangemouth, Scot.	San Francisco, Cal.	C. A. Hooper.
107546	K. P. W. C.	St. a.	1	3	Andrew Welch	903	863	178.0	38.0	18.5	1888	Glasgow, Scotland.	do	Andrew Welch Co.
107547	K. P. W. D.	St. a.	2	2	AETEC	2,800	2,280	348.2	43.9	28.6	1894	Newcastle, England.	Honolulu, H. I.	Geo. W. Macfarlane.
157574	K. P. W. H.	Bk.	2	3	Diamond Head	1,012	952	194.2	31.2	20.2	1866	London, England.	do	S. C. Allen.
131138	K. P. W. I.	Shp.	2	3	Falls of Clyde	1,800	1,748	266.1	49.0	23.5	1878	Port Glasgow, Scot.	San Francisco, Cal.	William Matson.
131139	K. P. W. M.	Bk.	2	3	FOOTING SURVY	1,048	961	203.5	34.0	10.0	1888	Glasgow, Scotland.	Honolulu, H. I.	t. Brewer & Co., Ltd.
121140	K. P. W. N.	Shp.	2	4	Fort George	1,700	1,705	251.2	40.0	22.7	1884	Belfast, Ireland.	San Francisco, Cal.	Fort George Co.
86490	K. P. W. S.	Shp.	2	3	HARLES BAKWER	1,583	1,582	225.0	39.0	22.5	1891	Glasgow, Scotland.	Honolulu, H. I.	C. Brewer & Co., Ltd.
86501	K. P. W. Y.	Bk.	2	3	Himalaya	1,027	976	190.2	42.9	25.2	1883	Sunderland, England.	do	R. H. Dearborn.
86502	K. Q. B. C.	Sch.	1	4	HONOLULU	863	808	196.9	33.0	17.1	1886	Port Glasgow, Scot- land.	San Francisco, Cal.	San Francisco Trad- ing Co.
128047	K. Q. B. J.	Sch.	1	2	Ka Mol	108	108	95.0	27.5	7.0	1882	San Francisco, Cal.	Honolulu, H. I.	S. C. Allen.
128443	K. Q. B. L.	St. a.	1	3	Kanal	308	260	154.9	32.0	16.5	1887	do	do	Inter-Island Steam Nav. Co., Ltd.
80039	K. Q. B. T.	Bk.	1	3	Mauna Ala	820	779	184.7	32.0	18.0	1883	Sunderland, England.	do	Est. J. S. Walker.
80379	K. Q. C. B.	St. a.	1	2	Nihau	341	301	148.2	33.0	11.2	1897	Fairhaven, Cal.	do	Inter-Island Steam Nav. Co., Ltd.

† Composite.

SEAGOING VESSELS, ARRANGED IN THE ORDER OF SIGNAL LETTERS—Continued.

Official No.	Signal letters	Rig.	Decks	Masts	Name of vessel	Gross tonnage	Net tonnage	Length	Breadth	Depth	When built	Where built	Home port (where permanent document issued)	Name of managing or principal owner
116744	K. Q. C. D.	St. a.	1	2	Noon	294	221	120.2	28.0	10.2	1896	Port Blakely, Wash	Honolulu, H. I.	Inter-Island Steam Nav. Co., Ltd.
130443	K. Q. C. F.	Bk.	2	2	Nuuanu	1,028	977	208.9	21.0	19.6	1882	Leith, Scotland	Boston, Mass.	C. Brewer & Co.
111287	K. Q. C. G.	Bk.	2	2	R. P. KITHET	1,097	1,043	200.5	32.0	19.0	1892	Glasgow, Scotland	Honolulu, H. I.	C. Brewer & Co. Ltd.
111289	K. Q. C. H.	Bk.	2	2	Roderick Dhu	1,531	1,452	257.1	40.2	22.6	1874	Sunderland, Eng	Hilo, H. I.	John A. Scott
116972	K. Q. C. J.	St. a.	2	2	SAN MATEO	2,926	1,976	317.5	46.2	24.1	1889	South Shields, Eng	San Francisco, Cal.	Pacific Imp't. Co.
116973	K. Q. C. L.	Bk.	2	2	SANTIAGO	979	928	188.3	33.0	19.8	1885	Belfast, Ireland	Hilo, H. I.	S. C. Allen
116974	K. Q. C. M.	Bk.	2	2	Star of Bengal	1,877	1,664	262.8	46.2	23.5	1873	do	San Francisco, Cal.	J. J. Smith
116976	K. Q. C. P.	Shp.	2	2	Star of Italy	1,614	1,534	251.5	32.2	22.8	1877	do	Honolulu, H. I.	L. D. Spencer
76510	K. Q. C. S.	St. a.	2	2	W. G. Hall	505	380	158.6	30.8	12.8	1894	Port Blakely, Wash	do	Inter-Island Steam Nav. Co., Ltd.
127433	K. Q. D. B.	Sch.	1	3	C. R. R. of N. J. No 15	953	861	193.7	25.0	17.6	1900	Noank, Conn.	New York, N. Y.	Central R. R. of N. J.
107548	K. Q. D. C.	Sch.	1	2	Alma	134	129	61.4	28.2	7.8	1893	Clifton, New Brunswick	do	A. C. Puddenton
136803	K. Q. D. F.	St. a.	1	2	ESTHER	479	329	106.7	26.0	17.4	1890	Christiania, Norway	New Orleans, La.	Wm. Adler
141853	K. Q. D. G.	St. a.	2	2	Lasell	1,972	1,225	202.4	34.2	24.6	1879	Newcastle, England	New York, N. Y.	F. M. Wilson
77412	K. Q. D. H.	Sch.	1	2	J. Arthur Lord	212	189	102.3	27.5	11.6	1874	King's, Nova Scotia	Edgartown, Mass.	E. C. Lord
111293	K. Q. D. L.	Sch.	1	4	Rosamond	1,387	1,342	201.6	41.0	17.0	1900	Benicia, Cal.	San Francisco, Cal.	Rosamond Co.
107553	K. Q. D. M.	Sch.	1	4	A. B. Johnson	529	490	188.3	37.6	11.6	1890	Aberdeen, Wash	do	H. Wilson
145845	K. Q. D. R.	Sch.	1	3	Theoline	508	477	164.3	35.8	13.5	1900	Belfast, Me	Boston, Mass.	F. McQueen
136408	K. Q. D. S.	St. a.	2	2	Eureka	494	312	142.5	26.0	12.0	1900	Wilmington, Cal.	San Francisco, Cal.	C. P. Doe
127448	K. Q. D. V.	St. a.	2	2	CALIFORNIAN	5,879	4,597	413.0	61.0	22.0	1900	San Francisco, Cal.	New York, N. Y.	American-Hawaiian S. S. Co.

SIGNAL LETTERS AWARDED FROM JULY 1 TO AUGUST 21, 1900.

93053	K. Q. D. W.	Sch.	1	3	Mary E. Lermund	314	278	136.2	30.8	10.4	1900	Thomaston, Me	Thomaston, Me	Washburn Bros.
81708	K. Q. F. B.	Sch.	1	4	William Olsen	523	491	162.5	36.8	12.2	1900	Alameda, Cal	San Francisco, Cal.	William Olsen
86514	K. Q. F. C.	Sch.	1	3	Grace	877	781	188.5	28.2	17.5	1900	Bath, Me	Boston, Mass.	Commercial Tow-boat Co.
93055	K. Q. F. G.	St. a.	4	2	MORRO CASTLE	6,004	3,732	600.0	50.3	18.1	1900	Philadelphia, Pa.	New York, N. Y.	N. Y. & Cuba Mail S. S. Co.
130874	K. Q. F. H.	Sch.	1	2	Ninetta M. Porcella	591	466	161.8	35.5	12.7	1900	Millbridge, Me	do	J. F. Hinkley
100715	K. Q. F. L.	Sch.	1	2	Iaqua	712	712	189.6	36.4	12.9	1900	Fairhaven, Cal.	Eureka, Cal.	Humboldt Shingle Mfrs. Assn.
127442	K. Q. F. M.	Sch.	1	2	Clover	229	207	126.3	28.4	8.3	1899	Boston, Mass.	Galveston, Tex.	G. Christensen
96510	K. Q. F. P.	Sch.	1	3	Helena	619	504	166.7	35.1	13.1	1900	Bath, Me	New York, N. Y.	Chas. H. Hodgkins
93061	K. Q. F. R.	St. a.	1	2	Major Barrett	734	517	175.0	34.0	13.5	1900	Wilmington, Del.	Philadelphia, Pa.	Barrett Mfg. Co.
121148	K. Q. F. S.	Sch.	1	2	Frances Whalen	137	109	116.5	25.3	11.2	1900	Essex, Mass.	Boston, Mass.	F. Whalen
127452	K. Q. F. V.	St. a.	1	2	Cape Cod	557	355	151.0	37.1	12.5	1900	do	do	Arthur D. Story
141681	K. Q. F. W.	Sch.	1	4	Ludlow	762	643	185.4	28.6	14.3	1900	Port Blakely, Wash	San Francisco, Cal.	J. A. Hooper
127454	K. Q. G. B.	St. a.	3	3	CALIFORNIAN	4,436	2,775	377.2	44.1	21.9	1891	Glasgow, Scotland	New York, N. Y.	Morton S. S. Co.
77427	K. Q. G. C.	St. a.	2	2	John S. Kimball	1,548	1,208	223.6	28.0	24.1	1900	Everett, Wash	San Francisco, Cal.	Kimball S. S. Co.
81709	K. Q. G. D.	Sch.	2	5	William C. Carnegie	2,681	2,340	296.2	46.3	22.4	1900	Bath, Me	Portland, Me	J. S. Winslow & Co.
116980	K. Q. G. F.	Sch.	1	3	Nanandrea	226	190	112.8	23.6	9.4	1900	Pocomoke City, Md	Baltimore, Md	Dix & Wilkie
130740	K. Q. G. J.	St. a.	1	2	EUREKA	2,122	1,399	237.5	42.0	22.4	1899	Lorain, Ohio	Cleveland, Ohio	Eureka Transit Co.
86523	K. Q. G. L.	Sch.	2	6	George W. Wells	2,970	2,743	319.3	48.5	22.0	1900	Camden, Me	Boston, Mass.	John G. Crowley
93086	K. Q. G. M.	Sch.	2	4	Maudie Palmer	1,745	1,529	221.6	42.6	22.5	1900	Bath, Me	do	Wm. F. Palmer
145854	K. Q. G. N.	Sch.	3	4	Thalium	729	596	164.3	26.0	16.7	1900	Verona, Me	New York, N. Y.	Charles B. Dix
107577	K. Q. G. P.	St. a.	1	2	AROYLL	2,953	1,890	320.3	44.7	24.5	1892	West Hartlepool, England	San Francisco, Cal.	James Jerome

A LIST OF YACHTS, ARRANGED IN THE ORDER OF SIGNAL LETTERS.

[Steel vessels in SMALL CAPITALS, iron vessels in *italics*.]

ABBREVIATIONS: *Schooner*, sch.; *yawl*, ywl.; *sloop*, slp.; *steamer*, screw, st. s.; *gasoline*, screw, ga. s.; *electric*, screw, el. s.; *naphtha*, screw, na. s.

Official No.	Signal letters.	Rig.	Decks.	Masts.	Name of yacht.	Gross tonnage.	Net tonnage.	Length.	Breadth.	Depth.	W & a built.	Where built.	Home port (where permanent document issued).	Name of owner.
								Feet.	Feet.	Feet.				
9412	H. G. R. Q.	Sch.	1	2	Fleetwing	111	105	104.0	23.3	9.3	1865	New York, N. Y.	New York, N. Y.	J. R. De Lamar.
14061	H. M. J. Q.	Sch.	1	2	Dauntless	176	130	130.3	24.0	10.0	1865	Myatic, Conn.	Hartford, Conn.	Estate of C. H. Colt.
20147	H. P. T. W.	Sch.	1	2	Palmer	124	107	100.0	23.0	10.6	1865	Philadelphia, Pa.	New York, N. Y.	Frank K. Sturges.
22909	H. Q. S. R.	Sch.	1	2	Lutna	37	28	56.0	16.0	8.0	1867	Bristol, R. I.	New London, Conn.	H. R. Morgan.
85921	J. H. L. T.	Sch.	1	2	Blattie E. Smith	114	114	88.3	22.7	8.0	1869	Newburyport, Mass.	New York, N. Y.	Charles H. Kent.
110251	J. T. C. K.	St. a.	1	2	Rival	91	82	94.4	17.0	8.2	1874	Brooklyn, N. Y.	do	F. Jerome Root.
130194	J. V. G. F.	Sch.	1	2	Alacranne	154	148	116.0	25.0	11.5	1881	do	do	Cains C. Bragg.
91425	J. V. N. W.	Sch.	1	2	Thelma	26	23	40.5	11.6	5.8	1881	Noank, Conn.	Boston, Mass.	Chas. F. Kirtledge.
13-219	J. V. W. B.	St. a.	2	3	Namoune	610	309	219.4	28.4	18.0	1882	Newburg, N. Y.	New York, N. Y.	James G. Bennett.
91429	J. W. C. R.	St. a.	1	2	Montauk	92	87	92.6	22.4	9.6	1882	Brooklyn, N. Y.	do	L. C. Ledyard.
135054	J. W. C. R.	St. a.	1	2	Altair	95	84	112.0	17.3	8.4	1882	Bristol, R. I.	do	E. D. Trowbridge.
161940	J. W. C. D.	St. a.	1	2	Varata	102	65	99.3	17.6	9.0	1882	do	Boston, Mass.	Charles A. Sinclair.
161560	J. W. D. R.	Sch.	1	2	Varuna	39	34	68.1	22.6	9.6	1882	Noank, Conn.	New York, N. Y.	George L. Rives.
91434	J. W. F. M.	Slp.	1	1	Myrtree	37	25	59.5	16.2	8.7	1882	Lalip, N. Y.	Ellsworth, Me.	Hannibal E. Hamlin.
115435	J. W. F. L.	St. a.	1	2	Turbary	65	65	108.5	17.0	6.0	1882	Brooklyn, N. Y.	Chicago, Ill.	George K. Thorne.
91444	J. W. H. P.	Sch.	1	2	Moss	6	6	37.5	8.1	5.8	1882	Boston, Mass.	Newark, N. J.	William Fairchild.
3218	J. W. K. V.	Slp.	1	1	Bodouin	56	52	74.4	15.8	12.5	1882	Greenpoint, N. Y.	New York, N. Y.	J. Murray Mitchell.
89274	J. W. N. B.	Slp.	1	1	Waconah	37	36	68.0	12.7	10.0	1887	do	do	Frederick Gleason
														Corning.
135030	K. B. D. R.	Sch.	1	2	Estelle	63	60	80.0	22.0	6.6	1874	So. Norwalk, Conn.	do	James J. Dougherty.
135296	K. B. F. D.	Sch.	1	2	Clio	42	40	78.0	18.0	6.0	1873	Brooklyn, N. Y.	New Haven, Conn.	George A. Isabell.
85775	K. B. G. S.	Sch.	1	2	Grayling	66	62	82.6	23.0	8.2	1883	do	New York, N. Y.	Latham A. Fish.
12047	K. B. H. S.	Sch.	1	2	Fortuna	85	80	98.6	22.5	11.6	1883	do	Gloucester, Mass.	Henry A. Hovey.
106173	K. B. J. W.	St. a.	2	3	Atlanta	568	284	228.5	28.4	15.2	1883	Philadelphia, Pa.	Perth Amboy, N. J.	George J. Gould.
25009	K. B. N. C.	Sch.	1	2	Viking	109	95	92.6	23.4	8.6	1872	New York, N. Y.	Greenport, N. Y.	James D. Smith.
25554	K. B. N. D.	St. a.	1	2	Owride	141	71	125.6	20.6	16.0	1883	Chester, Pa.	New York, N. Y.	E. C. Benedict.
106196	K. B. Q. J.	Sch.	1	2	Adrienne	53	48	72.6	18.2	8.0	1883	Boston, Mass.	Boston, Mass.	Henry P. Smith.
90129	K. C. D. T.	Sch.	1	2	Madeline	80	76	88.0	22.0	8.6	1880	Rye, N. Y.	New York, N. Y.	John C. Lord.
80428	K. C. D. V.	Sch.	1	2	Water Witch	71	67	78.6	22.8	8.0	1881	Mystic, Conn.	do	David Banks.
135098	K. C. D. W.	Ywl.	1	2	Esperito	19	15	66.6	15.0	8.4	1883	New Rochelle, N. Y.	do	J. B. Hunt.
25965	K. C. F. G.	Slp.	1	1	Valkyr	27	26	48.6	15.6	7.6	1881	Greenpoint, N. Y.	Philadelphia, Pa.	S. F. Houston.
5915	K. C. F. H.	Sch.	1	2	Columbia	168	106	99.5	25.7	8.2	1871	Chester, Pa.	do	Jos. de F. Junkin.
6735	K. C. F. J.	Sch.	1	2	Clochette	17	17	56.4	14.2	8.5	1872	Bath, Me.	New York, N. Y.	E. I. Bush.
145035	K. C. F. L.	Sch.	1	2	Triton	39	37	63.3	13.6	6.5	1872	Bristol, R. I.	Philadelphia, Pa.	Ed. Kirk Price.
12667	K. C. F. M.	Sch.	1	2	Wave Crest	62	60	86.3	22.0	7.0	1864	Philadelphia, Pa.	Rochester, N. Y.	Julius B. White.
29043	K. C. F. R.	Slp.	1	1	Vixen	20	19	44.3	16.4	8.7	1871	do	New York, N. Y.	L. P. Beckwith.
120070	K. C. F. S.	Slp.	1	1	Hildegarde	42	40	64.0	19.2	6.5	1876	Lalip, N. Y.	do	James C. Bergen.
150073	K. C. F. T.	Sch.	1	2	Peerless	26	26	68.0	16.6	5.6	1876	Brooklyn, N. Y.	do	J. E. Achley.
110478	K. C. F. V.	Sch.	1	2	Ruth	88	85	89.4	23.6	8.7	1881	Noank, Conn.	do	Henry Marquand.
145211	K. C. F. W.	St. a.	1	2	Marion	30	25	66.6	17.6	5.6	1880	Greenpoint, N. Y.	Newark, N. J.	Theodore Berdell.
140116	K. C. G. B.	Slp.	1	1	Dare	30	28	58.6	17.2	8.5	1875	Bristol, R. I.	New York, N. Y.	Henry G. Well.
18445	K. C. G. D.	St. a.	1	2	Ocean Gem	74	51	80.6	17.6	6.4	1875	Keyport, N. J.	Gloucester, Mass.	John C. Foster.
180120	K. C. G. F.	St. a.	1	2	Leande	42	37	66.4	16.6	8.2	1877	Greenpoint, N. Y.	New York, N. Y.	Julia Curtis-Simon
														H. Stern.
80179	K. C. G. H.	Sch.	1	2	Wanderer	97	98	108.3	22.0	8.4	1871	Brooklyn, N. Y.	do	Wm. H. Reynolds.
150262	K. C. G. M.	St. a.	1	6	Aida	19	19	66.6	12.6	5.2	1882	Bristol, R. I.	do	William P. Douglas.
103376	K. C. G. N.	Slp.	1	1	Arrow	41	39	69.0	21.0	6.1	1874	Rye, N. Y.	Philadelphia, Pa.	Peter Nolan.
95424	K. C. G. P.	Sch.	1	2	Hermes	6	6	33.6	12.0	5.0	1876	Duxbury, Mass.	Greenport, N. Y.	John C. White.
115290	K. C. G. Q.	Sch.	1	2	Siren	44	42	75.6	19.6	6.0	1875	New Brunswick, N. J.	New York, N. Y.	Lyda de Costa.
116298	K. C. G. S.	Sch.	1	2	Sylph	68	64	72.6	22.5	8.0	1880	Port Jefferson, N. Y.	do	Harry E. Smith.
60823	K. C. G. T.	Slp.	1	1	Wenona	22	21	43.1	16.6	5.6	1881	Brooklyn, N. Y.	do	Charles A. Schist.
85172	K. C. G. V.	Sch.	1	2	Halcyon	67	63	89.2	22.0	7.5	1888	Port Jefferson, N. Y.	do	Mrs. Gertrude L. Work.
21986	K. C. H. B.	Sch.	1	2	Albatross	56	53	78.5	20.6	7.7	1857	Fairhaven, Conn.	Baltimore, Md.	H. Clay Tappin.
126154	K. C. H. D.	Slp.	1	1	Fanny	49	46	72.0	24.6	6.0	1874	Mystic, Conn.	New York, N. Y.	Thomas P. Fiska.
91592	K. C. H. J.	St. a.	1	6	Magnolia	91	65	92.4	17.0	9.2	1882	Bristol, R. I.	Greenport, N. Y.	Henry Belknap.
145066	K. C. H. L.	Slp.	1	1	Thistle	32	31	58.3	17.3	6.6	1884	Greenport, N. Y.	do	H. F. Fordham.
125600	K. C. H. P.	Sch.	1	2	Clytie	60	57	79.5	21.6	7.7	1877	Stamford, Conn.	New York, N. Y.	H. C. Ward.
91664	K. C. J. D.	St. a.	1	2	Colette	42	31	68.0	12.6	7.6	1884	Bristol, R. I.	do	Charles A. Tatum.
120378	K. C. J. F.	Sch.	1	2	Frolic	28	26	62.5	15.5	7.6	1879	Lalip, N. Y.	Boston, Mass.	Herbert H. White.

A LIST OF YACHTS, ARRANGED IN THE ORDER OF SIGNAL LETTERS—Continued.

Official No.	Signal letters.	Rig.	Decks.	Masts.	Name of yacht.	Gross tonnage.	Net tonnage.	Length.			Breadth.	Depth.	When built.	Where built.	Home port (where permanent document issued).	Name of owner.
								Feet.	Feet.	Feet.						
10902	K. C. J. L.	Slp.	1	1	Gracie	56	53	66.0	21.8	7.2	1888	Nyack, N. Y.	New York, N. Y.	Clyde C. Balaton.		
85836	K. O. J. M.	St. a.	1	2	Gem	13	7	40.0	10.5	2.5	1894	Greenport, N. Y.	Salem, Mass.	John P. Cushing.		
143367	K. C. J. S.	Sch.	1	2	Undercliff	50	47	76.9	19.0	8.1	1884	Boston, Mass.	Port Townsend, Wash.	F. Lewis Clark.		
130220	K. C. L. F.	St. a.	1	0	Nereid	34	17	72.6	13.0	6.0	1882	Bristol, R. I.	Washington, D. C.	Richard A. Johnson.		
80818	K. C. L. T.	Slp.	1	1	Whiteaway	34	32	58.0	18.1	5.2	1881	Greenport, N. Y.	New York, N. Y.	Charles A. Stewart.		
130299	K. C. M. D.	Sch.	1	2	Nirvana	53	50	71.5	20.2	7.0	1884	City Island, N. Y.	do	George G. Traon.		
140790	K. C. M. H.	St. a.	1	2	Lagunda	120	80	128.0	19.5	10.0	1884	South Brooklyn, N. Y.	Philadelphia, Pa.	Edward Browning.		
110354	K. C. M. L.	Slp.	1	1	Regina	20	24	45.5	16.6	5.3	1876	Key Port, N. J.	New Haven, Conn.	W. S. Putney.		
135772	K. C. M. N.	St. a.	1	2	Electra	316	215	173.0	23.0	12.6	1884	Wilmington, Del.	Newport, R. I.	Elbridge T. Gerry.		
6903	K. C. N. B.	St. a.	1	2	Dashaway	28	22	61.0	13.2	5.1	1876	Poughkeepsie, N. Y.	Albany, N. Y.	Geo. N. Best.		
85738	K. C. N. D.	Sch.	1	1	Gitana	98	98	102.0	28.5	11.2	1882	Boston, Mass.	New York, N. Y.	John Arbutkic.		
91154	K. C. N. F.	Slp.	1	1	Mitchief	43	41	61.5	18.9	8.9	1879	Wilmington, Del.	do	E. T. Linton.		
130306	K. C. P. S.	St. a.	2	2	NOURMAHAL	768	522	235.0	29.0	18.5	1884	do	do	John Jacob Astor.		
150333	K. C. V. P.	Sch.	1	3	Frisella	36	34	56.0	17.3	7.9	1884	Kennebunk Pt., Me.	Philadelphia, Pa.	R. J. W. Keons.		
108163	K. C. V. R.	Sch.	1	3	Agnes	30	28	56.5	17.8	6.3	1871	New York, N. Y.	New York, N. Y.	James N. Winslow.		
100364	K. C. W. B.	Slp.	1	1	Isla	23	22	52.5	13.0	8.5	1884	Brooklyn, N. Y.	Philadelphia, Pa.	Fred S. Jones.		
120608	K. C. W. H.	Slp.	1	1	Flash	11	11	36.0	12.4	4.0	1879	do	New York, N. Y.	C. B. Barker.		
181527	K. D. B. R.	St. a.	1	0	Viola	25	13	63.7	12.3	6.5	1884	New York, N. Y.	Boston, Mass.	Dana Bates.		
125911	K. D. C. G.	Sch.	1	2	Bohemian	22	21	45.3	15.2	6.9	1889	Boston, Mass.	do	J. J. Lenox.		
161540	K. D. C. N.	Slp.	1	1	Lilias	27	25	61.9	14.0	6.3	1882	Yarmouth, Me.	do	J. Stearns Cushing.		
81075	K. D. C. Q.	St. a.	1	2	WANDA	111	55	128.5	18.0	10.8	1885	Greenpoint, N. Y.	New York, N. Y.	Jacob H. Haffner.		
157140	K. D. C. R.	Sch.	1	2	Decoy	21	20	49.0	14.3	6.9	1884	Newark, N. J.	do	Fred. B. Mathews.		
120625	K. D. F. G.	Sch.	1	2	Isoide	29	28	47.5	16.8	6.5	1885	Thomaston, Me.	Baltimore, Md.	John K. Andrews.		
140195	K. D. G. B.	Sch.	1	2	Argo	14	14	36.0	14.0	4.0	1876	Boothbay, Me.	Chicago, Ill.	C. W. Leddingwell.		
125822	K. D. G. T.	Sch.	1	3	Crusader	71	71	83.3	21.8	6.5	1880	Brooklyn, N. Y.	New York, N. Y.	S. L. Husted, jr.		
150353	K. D. H. P.	Sch.	1	3	Frisella	75	71	85.7	22.6	8.8	1885	Wilmington, Del.	Cleveland, Ohio.	G. H. Worthington.		
130348	K. D. H. S.	Slp.	1	1	Nepenthe	18	17	46.3	17.0	8.4	1869	Bristol, R. I.	Baltimore, Md.	P. T. Redwood.		
126346	K. D. J. B.	Sch.	1	2	Coronet	109	152	118.7	30.7	11.7	1845	Brooklyn, N. Y.	New York, N. Y.	D. Willis James.		
106415	K. D. J. M.	Sch.	1	2	Atlantic	84	80	83.0	23.0	8.5	1886	do	do	W. Marshall.		
110899	K. D. J. P.	St. a.	1	2	Reva	150	111	137.7	20.8	8.5	1886	do	do	George L. Ronalds.		
150371	K. D. J. T.	St. a.	2	3	Peerless	227	113	146.7	32.0	11.9	1886	Philadelphia, Pa.	do	C. W. Harkness.		
106418	K. D. J. W.	Sch.	1	3	Avalon	40	38	58.3	20.7	6.0	1884	Ialip, N. Y.	do	Francis L. Leland.		
120644	K. D. L. H.	Sch.	1	1	Fodalma	95	47	108.4	20.8	9.8	1886	New York, N. Y.	New London, Conn.	A. C. Tyler.		
126363	K. P. L. Q.	Slp.	1	1	Cricet	10	10	26.8	10.0	5.2	1882	East Boston, Mass.	Oswego, N. Y.	John T. Mett.		
106433	K. D. L. W.	Slp.	1	1	Ariadne	18	17	41.3	15.4	5.8	1886	Brooklyn, N. Y.	New York, N. Y.	Henry M. Anthony.		
157180	K. D. N. B.	St. p.	1	3	Osheeta	63	49	82.8	15.0	6.4	1886	New York, N. Y.	Philadelphia, Pa.	Edward V. Douglas.		
70658	K. D. N. T.	Sch.	1	3	Inoquois	92	88	88.0	31.0	11.0	1886	Wilmington, Del.	do	J. G. Neafey Whitaker.		
106430	K. D. N. W.	Slp.	1	1	Awixa	11	11	30.0	12.0	4.0	1886	Ialip, N. Y.	Stamford, Conn.	W. L. Brooks.		
157145	K. D. P. M.	Slp.	1	1	Daphne	22	21	46.0	16.5	6.3	1885	Brooklyn, N. Y.	New York, N. Y.	Geo. W. Copeland.		
100086	K. D. Q. P.	St. a.	1	2	Ibis	184	92	120.1	23.5	10.5	1873	New Brunswick, N. J.	Boston, Mass.	Samuel C. Lawrence.		
126272	K. D. Q. S.	Sch.	1	2	Carlotta	43	41	67.0	16.5	8.0	1885	Greenpoint, N. Y.	New York, N. Y.	Charles F. Ulrich.		
126436	K. D. R. J.	Slp.	1	1	Cygnet	8	8	32.0	10.8	4.7	1887	New Rochelle, N. Y.	do	J. T. Hitchcock.		
116151	K. D. R. L.	Sch.	1	2	Brumrock	50	47	73.0	20.1	7.8	1887	Brooklyn, N. Y.	do	W. P. Ward.		
3323	K. D. R. Q.	Sch.	1	2	Brunhilde	127	120	102.0	25.3	10.6	1885	Nyack, N. Y.	do	John M. Maury.		
95910	K. D. S. L.	Sch.	1	2	Herbinger	45	43	67.8	19.3	7.9	1884	South Boston, Mass.	Providence, R. I.	H. G. Russell.		
130371	K. D. S. Q.	St. a.	1	2	New Then	25	13	78.4	10.1	6.3	1887	Bristol, R. I.	New York, N. Y.	E. F. Luchenbach.		
155144	K. D. T. N.	St. a.	1	3	Ottomere	22	14	61.0	10.8	6.8	1887	Brooklyn, N. Y.	do	A. E. Orr.		
102788	K. D. T. P.	Slp.	1	1	Kelpie	17	16	40.5	15.4	5.1	1876	do	do	Ada M. Morse.		
81155	K. D. T. Q.	St. a.	1	0	Wampanoag	28	14	56.1	12.0	8.2	1887	do	Newport, R. I.	H. L. Willoughby.		
116160	K. D. T. R.	St. a.	1	2	Sclanda	84	54	92.9	17.6	9.2	1887	Athens, N. Y.	New York, N. Y.	Alfred W. Booth.		
130380	K. D. V. R.	St. a.	1	2	NEAIRA	141	78	115.4	20.0	9.0	1887	Marcus Hook, Pa.	do	Chas. A. Gould.		
116170	K. D. V. P.	St. a.	1	2	SERQUHANNA	233	116	158.5	22.0	11.4	1887	Wilmington, De.	do	Joseph Stokney.		
135604	K. D. W. N.	Slp.	1	1	Eclipse	25	23	48.8	16.7	5.9	1881	Pt. Washington, N. Y.	do	L. J. Callahan.		
18346	K. D. W. R.	Sch.	1	2	Leona	20	19	46.0	18.3	4.8	1887	Newport, R. I.	Baltimore, Md.	J. A. Smyser.		
126469	K. F. C. J.	Sch.	1	2	Cavalier	50	48	65.0	20.1	9.3	1887	Glen Cove, N. Y.	New York, N. Y.	Jefferson Hogan.		
113639	K. F. D. L.	St. a.	1	2	Sentinel	74	47	102.5	19.0	7.0	1883	Brooklyn, N. Y.	Boston, Mass.	Edward G. Thayer, jr.		
116209	K. F. D. N.	St. a.	1	2	Say When	87	43	122.4	14.1	9.4	1886	Bristol, R. I.	Cleveland, Ohio.	W. J. White.		
116211	K. F. D. P.	St. a.	1	2	Sagamore	322	173	164.4	28.2	13.2	1888	Bath, Me.	New York, N. Y.	John H. Hannam.		
143245	K. F. D. V.	Sch.	1	2	Tioga	23	22	52.7	15.8	6.8	1881	Salem, Mass.	do	Alfred P. Dennis.		
92901	K. F. G. C.	Sch.	1	2	Marguerite	76	65	98.7	20.2	12.0	1888	Boston, Mass.	Boston, Mass.	H. W. Lamb.		
116210	K. F. G. R.	Sch.	1	2	Sea Fox	101	96	96.5	23.1	12.9	1888	Wilmington, Del.	do	Alanson Tucker.		
3401	K. F. G. H.	St. a.	1	0	Do Peep	27	19	62.5	13.0	8.7	1886	City Island, N. Y.	New York, N. Y.	E. H. Townsend.		
116220	K. F. G. L.	St. a.	1	2	Starling	159	54	108.9	20.5	11.5	1888	East Boston, Mass.	Boston, Mass.	Wm. L. Lockhart.		
130498	K. F. G. M.	St. a.	1	2	Avenir	127	67	112.2	18.1	10.7	1886	Brooklyn, N. Y.	do	Wm. S. Spaulding.		
92018	K. F. G. P.	Sch.	1	2	Mascotte	34	22	51.8	15.0	4.4	1884	Rozlyn, N. Y.	Philadelphia, Pa.	Chas. E. Bader.		
116228	K. F. H. D.	St. a.	1	2	Seneca	157	78	136.6	19.0	11.5	1884	Boston, Mass.	Providence, R. I.	Charles Fletcher.		
130411	K. F. H. J.	Slp.	1	1	Nymph	14	13	44.0	14.7	6.4	1886	South Boston, Mass.	Hridgeport, Conn.	Henry S. Burr.		
135992	K. G. D. R.	Sch.	1	1	Eleonor	27	26	47.2	17.0	7.1	1888	Greenpoint, N. Y.	Newark, N. J.	Robt. W. Cunningham.		
116252	K. G. D. T.	Sch.	1	2	Sachem	81	77	88.5	23.5	9.2	1886	South Boston, Mass.	New York, N. Y.	Frederick T. Adams.		
126351	K. G. D. V.	Slp.	1	1	Cinderella	28	27	56.3	16.5	7.0	1886	Fattery Beach, Mass.	Rochester, N. Y.	E. B. Woodworth.		
106551	K. G. F. H.	Sch.	1	2	Alert	90	94	92.5	23.1	11.0	1888	Boston, Mass.	Philadelphia, Pa.	Clement A. Grison.		
130148	K. G. F. W.	Sch.	1	2	Norna	80	85	98.7	21.6	10.5	1879	Brooklyn, N. Y.	New York, N. Y.	Signal T. Woodward.		
14478	K. G. H. M.	Sch.	1	2	KATHINA	63	59	73.0	20.1	10.3	1882	City Island, N. Y.	New York, N. Y.	James S. Ford.		
126685	K. G. J. C.	St. p.	1	2	COMFORT	86	55	102.1	23.5	6.7	1887	Baltimore, Md.	Baltimore, Md.	Barlett, Hayward & Co.		

A LIST OF YACHTS, ARRANGED IN THE ORDER OF SIGNAL LETTERS—Continued.

Official No.	Signal letters.	Rig.	Decks.	Masts.	Name of yacht.	Gross tonnage.	Net tonnage.	Length.			Depth.	When built.	Where built.	Home port (where permanent document issued).	Name of owner.
								Feet.	Feet.	Feet.					
136046	K. G. J. H.	St. a.	1	2	ELFRIDA.....	123	68	108.6	14.1	11.5	1889	Wilmington, Del.	Hurlington, Vt.	Wm. Seward Webb.	
136011	K. O. J. S.	Sch.	1	2	Kwasind.....	65	62	78.5	21.9	6.0	1889	City Island, N. Y.	Boston, Mass.	Edgar Harding.	
15998	K. G. J. T.	St. a.	1	2	Josephine.....	65	38	96.6	16.7	8.3	1872	Brooklyn, N. Y.	do	W. H. Gwynne.	
761	K. G. L. M.	Sch.	1	2	Alice.....	49	46	70.8	20.4	7.1	1867	do	Chicago, Ill.	James A. Lawrence.	
86055	K. G. L. R.	Sip.	1	1	Gorilla.....	20	19	45.0	14.8	7.8	1889	do	Boston, Mass.	O. B. Roberts.	
106635	K. O. L. S.	St. a.	1	2	Toinette.....	116	58	105.4	18.0	9.8	1889	Bristol, R. I.	New York, N. Y.	Elmer E. Smathers.	
128571	K. G. N. T.	Sch.	1	2	Constellation.....	157	149	123.7	24.9	12.9	1889	City Island, N. Y.	Boston, Mass.	Francis Skinner, jr.	
14490	K. O. S. N.	Sip.	1	1	Narouana.....	15	14	40.7	14.0	5.7	1862	Greenport, N. Y.	Philadelphia, Pa.	Rich P. White.	
104490	K. G. S. R.	St. a.	1	2	Radaa.....	194	97	142.0	20.0	8.7	1881	Newburgh, N. Y.	New York, N. Y.	Ashton Lennine.	
86089	K. G. V. R.	Sip.	1	1	Gipity.....	11	10	34.4	14.0	4.6	1882	Brooklyn, N. Y.	do	E. M. Griffiths.	
130190	K. G. W. F.	St. a.	1	2	Nerita.....	137	68	133.0	17.4	10.8	1887	Noank, Conn.	Boston, Mass.	Edgar Harding.	
126411	K. G. W. J.	St. a.	1	2	Clara.....	45	22	98.0	11.4	7.3	1887	Bristol, R. I.	New York, N. Y.	W. W. Kenyon.	
145117	K. G. W. S.	St. a.	1	2	Trophy.....	52	35	85.5	13.9	6.4	1889	New York, N. Y.	do	Frank W. Smith.	
1911	K. H. B. L.	Sch.	1	2	Azalee.....	28	27	61.3	17.8	4.7	1857	Chelsea, Mass.	do	Daniel W. Hobn.	
9357	K. H. H. M.	Sch.	1	2	Poam.....	64	61	77.0	21.0	7.4	1883	Noank, Conn.	Marblehead, Mass.	William H. Stevens.	
120722	K. H. H. R.	Sch.	1	2	Fenella.....	34	25	58.5	17.3	9.0	1888	do	New York, N. Y.	Edward J. Bergen.	
150483	K. H. C. G.	St. a.	1	2	Princess.....	44	22	76.4	15.7	6.4	1890	Boston, Mass.	Boston, Mass.	Edwin Morey.	
161620	K. H. C. V.	St. a.	1	2	Tide.....	87	59	109.2	17.2	7.5	1890	New York, N. Y.	New York, N. Y.	Colgate Hoyt.	
130472	K. H. D. B.	St. a.	1	0	Nahawona.....	37	18	65.2	15.0	7.4	1889	Boston, Mass.	Boston, Mass.	E. P. Biggs.	
100469	K. H. D. C.	Sch.	1	2	Ibia.....	18	17	45.6	18.5	4.4	1886	Bayport, N. Y.	Philadelphia, Pa.	A. Mosbach.	
106740	K. H. D. L.	Sip.	1	1	Alga.....	22	21	44.5	14.1	8.6	1894	Boston, Mass.	Boston, Mass.	W. E. C. Easta.	
92187	K. H. F. N.	Sch.	1	2	Merlin.....	96	92	96.1	23.3	10.2	1889	do	do	Ralph E. Forlea.	
116332	K. H. F. V.	St. a.	2	3	SULTANA.....	290	229	161.1	28.0	16.2	1890	Brooklyn, N. Y.	New York, N. Y.	John R. Drexel.	
155185	K. H. G. J.	Sch.	1	2	Onone.....	71	64	82.6	19.8	11.2	1883	Boston, Mass.	Boston, Mass.	George C. Brooks.	
20481	K. H. G. L.	Sch.	1	2	Winona.....	50	47	89.0	18.0	6.0	1873	New York, N. Y.	New York, N. Y.	Thomas S. Leoser.	
92199	K. H. J. M.	Sch.	1	2	May Flower.....	84	80	87.3	23.5	9.0	1886	Boston, Mass.	Boston, Mass.	W. Amory Gardner.	
130416	K. H. J. M.	St. a.	1	2	Nydia.....	93	63	110.0	16.3	9.0	1890	Brooklyn, N. Y.	Baltimore, Md.	Isaac E. Emmons.	
105119	K. H. L. F.	Ywl.	1	2	Active.....	25	24	59.0	18.5	8.0	1875	Keyport, N. J.	New York, N. Y.	Wm. D. Anderson.	
100492	K. H. L. P.	St. a.	1	0	Nerwood.....	11	5	52.0	7.0	3.8	1890	Amesbury, Mass.	Charleston, S. C.	W. B. Chisolin.	
84194	K. H. L. Q.	St. a.	1	0	Spindrift.....	33	18	68.6	13.0	8.0	1880	Nyack, N. Y.	New York, N. Y.	Edward M. Fulton.	
161617	K. H. M. W.	Sch.	1	2	VOLUNTAS.....	116	110	100.9	23.4	11.0	1887	Wilmington, Del.	Boston, Mass.	J. Malcolm Forbes.	
145557	K. H. N. R.	Sip.	1	1	Trochilus.....	15	15	39.5	14.6	4.5	1889	Port Jefferson, N. Y.	New York, N. Y.	Mayhew W. Bronson.	
116223	K. H. N. V.	St. a.	1	2	Sapphira.....	120	60	118.3	19.4	10.2	1888	Bath, Me.	do	Harrison L. Drummond.	
120809	K. H. O. C.	Sch.	1	2	Fleur de lys.....	80	88	98.6	21.9	11.8	1890	do	do	Charles Smithers.	
118883	K. H. I. R.	St. a.	1	2	Reverie.....	92	53	112.1	18.7	8.7	1890	Greenpoint, N. Y.	do	Joseph B. Thomas.	
38147	K. H. V. T.	Sch.	1	2	Windward.....	70	28	64.6	17.5	6.4	1872	Bath, Me.	Boston, Mass.	William D. Gower.	
106797	K. H. W. D.	Sip.	1	1	Awa.....	16	17	42.7	15.0	6.5	1889	South Boston, Mass.	New York, N. Y.	William R. Beal.	
106547	K. J. D. S.	St. a.	1	2	Anita.....	74	50	97.0	15.5	8.5	1884	Brooklyn, N. Y.	do	Alfred Carr.	
180308	K. J. D. T.	St. a.	1	2	Lorna.....	43	31	98.6	12.8	8.8	1883	Bristol, R. I.	do	William L. Stowa.	
41316	K. J. D. V.	Sip.	1	1	Wild Duck.....	17	14	42.5	14.5	4.7	1890	Pamapo, N. J.	do	A. W. Shepard.	
126709	K. J. D. W.	Sip.	1	1	Chiapa.....	17	16	44.5	12.8	8.8	1889	Brooklyn, N. Y.	do	James S. Manning.	
110899	K. J. F. P.	Sip.	1	1	Rover.....	20	19	42.2	15.6	6.3	1880	do	do	Frank C. Swan.	
19442	K. J. F. R.	Sch.	1	2	Phantom.....	73	68	90.4	24.3	7.4	1885	New York, N. Y.	New Haven, Conn.	Henry S. Parmelee.	
76763	K. J. F. T.	St. a.	1	2	Eias.....	94	68	94.0	17.8	10.8	1888	Brooklyn, N. Y.	New York, N. Y.	Elaine L. Broese.	
28117	K. J. O. F.	St. a.	1	0	Marjancha.....	17	14	56.0	11.2	4.2	1891	Nyack, N. Y.	do	Henry A. Mandeville.	
110197	K. J. O. L.	Sip.	1	1	Rajah.....	9	8	35.0	8.5	6.5	1884	Greenpoint, N. Y.	do	Walter C. Hubbard.	
126714	K. J. O. S.	Sch.	1	2	Comanche.....	87	82	98.0	23.4	9.4	1891	Port Jefferson, N. Y.	Bridgeport, Conn.	Wm. D. Bishop.	
161885	K. J. O. T.	Sch.	1	2	Kiwaasa.....	48	45	68.0	18.6	9.9	1884	Marblehead, Mass.	New York, N. Y.	Edward P. Morse.	
96104	K. J. H. C.	Sip.	1	1	Hypatia.....	13	11	35.0	13.2	6.0	1880	Brooklyn, N. Y.	Boston, Mass.	F. L. Codman.	
92777	K. J. H. G.	Sip.	1	1	Marjorie.....	9	8	32.6	11.0	6.9	1888	South Boston, Mass.	New York, N. Y.	Frank L. St. John.	
92016	K. J. H. L.	Sch.	1	2	Mouhegan.....	22	21	49.0	14.5	7.3	1888	Bath, Me.	do	C. A. Miller.	
95753	K. J. H. N.	Sip.	1	1	Huron.....	39	37	62.5	15.9	9.3	1883	Boston, Mass.	do	Edward S. Hatch.	
96105	K. J. H. S.	Sip.	1	1	Hydriad.....	13	13	34.8	12.9	5.7	1889	Syracuse, N. Y.	Boston, Mass.	Gilmer Ciapp.	
86141	K. J. L. D.	Sip.	1	1	Guide.....	8	8	34.0	11.8	4.0	1889	Brooklyn, N. Y.	New York, N. Y.	Edgar P. Allyn.	
116498	K. J. L. N.	Sip.	1	1	Sayonara.....	23	23	58.6	12.8	8.4	1891	Boston, Mass.	do	Clifford B. Hendricks.	
106488	K. J. L. Q.	Sip.	1	1	Indra.....	12	11	36.8	10.3	7.1	1885	South Boston, Mass.	do	Mrs. G. L. Thompson.	
161913	K. J. L. R.	Sip.	1	1	Kathleen.....	9	8	34.6	10.4	6.2	1889	Brooklyn, N. Y.	do	H. C. Hopkins.	
116406	K. J. M. D.	Sip.	1	1	Suff.....	9	9	37.9	7.6	7.8	1883	City Island, N. Y.	do	William Boyce.	
81327	K. J. M. F.	Sip.	1	1	White Cap.....	10	10	39.6	13.5	3.1	1885	Islip, N. Y.	do	John Muller.	
140773	K. J. M. H.	St. a.	1	2	Ladoga.....	61	35	96.6	12.7	7.4	1885	Bristol, R. I.	do	John S. Kennedy.	
141135	K. J. M. N.	Sip.	1	1	Lotowana.....	25	23	42.3	12.4	7.2	1889	South Boston, Mass.	do	Thomas O. C. Steane.	
110130	K. J. M. Q.	Sch.	1	2	Ramona.....	127	120	117.0	25.0	8.8	1871	City Island, N. Y.	do	Harry M. Gillig.	
150322	K. J. M. V.	Sip.	1	1	Portia.....	9	8	26.0	11.4	5.6	1896	Brooklyn, N. Y.	do	S. H. Mason, jr.	
96111	K. J. N. C.	St. a.	1	0	Nushka.....	37	18	77.2	12.0	6.0	1891	Boston, Mass.	do	C. O'D. Iacini.	
120842	K. J. N. L.	Sch.	1	2	Albatross.....	28	26	87.2	16.0	4.4	1887	Oxford, Md.	do	George Pancoast.	
150526	K. J. N. S.	Sip.	1	1	Daphne.....	15	13	46.0	14.3	5.9	1885	South Brooklyn, N. Y.	do	Thomas G. Arnold.	
92313	K. J. P. D.	Sip.	1	1	Isolt.....	25	23	52.9	13.5	8.6	1891	South Boston, Mass.	do	Carleton W. Nason.	
25281	K. J. P. F.	St. a.	2	3	UTOWANA.....	414	206	155.0	27.5	16.8	1891	Philadelphia, Pa.	Chicago, Ill.	Allison V. Arnour.	
61833	K. J. P. M.	St. a.	1	2	WILD DUCK.....	223	116	138.4	24.0	11.0	1891	Boston, Mass.	New York, N. Y.	Francis V. Greene.	
157306	K. J. Q. B.	Sip.	1	1	Desires.....	11	11	33.5	12.5	4.8	1885	Brooklyn, N. Y.	Bridgeport, Conn.	Henry S. Barr.	
136213	K. J. Q. C.	Sip.	1	1	Eurybia.....	14	13	37.2	13.5	6.3	1888	Brooklyn, N. Y.	New York, N. Y.	Charles Fryer.	
130471	K. J. Q. D.	St. a.	1	2	Musokee.....	36	15	60.0	12.4	6.0	1890	Branthport, N. J.	do	Leon Abbott.	
155701	K. J. Q. F.	Sch.	1	2	Meredee.....	22	31	46.6	16.2	5.2	1891	Tottenville, N. Y.	Boston, Mass.	B. E. Chanev.	
130649	K. J. Q. G.	Sip.	1	1	Notas.....	14	14	37.9	14.6	5.9	1888	Fall River, Mass.	New York, N. Y.	Geo. W. Powers.	

* Composite.

A LIST OF YACHTS, ARRANGED IN THE ORDER OF SIGNAL LETTERS—Continued.

Official No.	Signal letters.	Rig.	Decks.	Masts.	Name of yacht.	Gross tonnage.	Net tonnage.	Length.			Where built.	Home port (where permanent document issued).	Name of owner.	
								Feet.	Feet.	Feet.				
110926	K. J. Q. N.	Slp.	1	1	Waneta	12	11	54.1	15.9	4.4	1891	South Brooklyn, N. Y.	New York, N. Y.	Louis Bossert.
106849	K. J. Q. P.	St. a.	1	1	Allegro	22	11	74.0	9.5	5.6	1891	Nyack, N. Y.	do	E. V. R. Cruger.
108853	K. J. Q. S.	Slp.	1	1	Annie	18	17	42.5	16.5	4.8	1897	Islip, N. Y.	Tuckerton, N. J.	John P. Croser.
92108	K. J. R. H.	Ywl.	1	2	Montecito	33	31	59.0	15.2	4.8	1899	City Island, N. Y.	Ferth Amboy, N. J.	Wm. W. Tompkins.
86186	K. J. S. P.	Slp.	1	1	Gulnare	23	22	44.0	15.2	6.3	1891	Mariner Harbor, N. Y.	New York, N. Y.	J. E. Dwight.
100291	K. J. T. D.	Sch.	1	1	Lavina	25	25	45.4	15.6	5.3	1899	Brooklyn, N. Y.	do	Robert N. Irwin.
92308	K. J. T. R.	Slp.	1	1	Milicete	27	26	52.9	16.4	6.9	1899	Boston, Mass.	Boston, Mass.	Gilmer Clapp.
155205	K. J. T. V.	Sch.	1	2	Orithya	39	36	54.0	16.5	8.3	1899	Glenwood, N. Y.	New York, N. Y.	Frederick H. Lee.
120870	K. J. V. N.	Slp.	1	1	Beausie	9	9	31.3	13.0	5.0	1891	Brooklyn, N. Y.	do	Furman B. Rogers.
161669	K. J. W. R.	St. a.	1	0	Vauvose	63	31	108.7	12.6	9.0	1891	Bristol, R. I.	do	Frank T. Morrill.
161669	K. J. W. V.	Slp.	1	1	Venture	6	6	26.7	12.6	6.1	18-1	Brooklyn, N. Y.	do	Henry Griswold.
116016	K. L. B. P.	Sch.	1	2	Speranza	69	66	80.0	21.9	9.7	1894	Bay Ridge, N. Y.	Hangar, Me.	Frederick W. Hill.
5685	K. L. D. R.	Slp.	1	1	Charlotte	15	15	43.5	13.3	5.1	1899	Bristol, R. I.	New York, N. Y.	William C. Wilson.
3413	K. L. D. S.	St. a.	1	2	BALLYMENA	145	72	134.7	17.8	11.5	1898	do	Newport, R. I.	J. Nicholas Brown.
161632	K. L. F. D.	Slp.	1	1	Vaudal	18	17	41.0	14.9	6.5	1896	South Boston, Mass.	New York, N. Y.	Henry Stanton.
106446	K. L. F. H.	Slp.	1	1	liene	11	11	31.8	12.5	5.9	1896	Middletown, Conn.	do	Oscar Wuerz.
157340	K. L. F. Q.	Slp.	1	1	Lomino	14	13	42.0	14.9	4.9	1896	Tottenville, N. Y.	do	W. W. Butcher.
145617	K. L. F. R.	St. a.	1	2	Theresa	61	61	82.0	15.2	8.8	1892	Brooklyn, N. Y.	do	G. Sidenberg.
86170	K. L. F. V.	St. a.	1	2	Gretchen	40	20	75.0	13.0	3.6	1891	Poughkeepsie, N. Y.	Philadelphia, Pa.	J. E. Keyburn.
116486	K. L. G. C.	Sch.	1	2	Studio	22	21	48.5	13.2	3.1	1898	Keyport, N. J.	New York, N. Y.	Lillian G. Thorn.
86152	K. L. G. H.	Slp.	1	1	Gloriana	22	21	55.8	13.1	10.5	1891	Bristol, R. I.	Boston, Mass.	Valter Abbott.
126686	K. L. G. W.	St. p.	1	2	Clermont	294	203	104.9	25.6	10.6	1892	Brooklyn, N. Y.	New York, N. Y.	A. Van Santvoord.
109836	K. L. H. C.	El. a.	1	1	Agnes	17	12	49.1	10.9	3.6	1894	do	do	Theodore Rogers.
141213	K. L. J. G.	St. a.	1	2	Linta	40	28	73.2	14.0	6.0	1892	Nyack, N. Y.	do	Walter Luttgen.
100540	K. L. J. M.	St. a.	1	2	Invicta	48	24	71.9	14.0	10.0	1892	Hollyuek, Del.	Baltimore, Md.	Wm. B. Hurst, jr.
145626	K. L. J. W.	St. a.	1	2	Truant	109	50	120.0	17.8	10.0	1892	Bristol, R. I.	Detroit, Mich.	H. H. Newberry.
80912	K. L. N. V.	St. a.	1	2	Whisper	34	17	62.5	11.5	4.5	1892	Harlem, N. Y.	New York, N. Y.	G. K. Birge.
100552	K. L. P. F.	St. a.	1	2	INTRERID	340	190	143.3	27.0	15.6	1893	Philadelphia, Pa.	do	Lloyd Phoenix.
106921	K. L. P. M.	St. a.	1	2	Admiral	123	107	117.7	19.1	9.9	1892	E. Providence, R. I.	do	Ashton Lamoina.
130620	K. L. P. R.	Slp.	1	1	NAVANOR	113	107	103.6	23.3	16.3	1893	Bristol, R. I.	Newport, R. I.	Royal P. Carroll.
106957	K. L. Q. H.	Sch.	1	2	Adrienne	25	24	51.3	15.9	8.4	1892	Essex, Mass.	New Haven, Conn.	J. A. Kelsey.
27884	K. L. Q. J.	Chr.	1	1	Yvette	11	11	44.8	8.8	7.2	1892	New Rochelle, N. Y.	Newport, R. I.	J. H. Hopkins.
107010	K. L. Q. N.	St. a.	1	2	AU REVOIR	342	212	145.6	24.6	12.6	1893	Wilmington, Del.	Wilmington, Del.	William Du Pont.
126956	K. L. Q. P.	Sch.	1	2	CORONA	136	129	104.2	23.0	16.4	1892	Bristol, R. I.	New York, N. Y.	Lewis C. Ledyard.
107013	K. L. Q. S.	Cat.	1	1	Anemone	6	6	25.5	12.5	4.2	1903	Osterville, Mass.	do	Moison F. Plant.
35888	K. L. Q. V.	St. a.	1	0	Beronda	17	9	47.1	6.1	5.2	1893	Camden, N. J.	Philadelphia, Pa.	C. W. Bailey.
136362	K. L. R. B.	Sch.	1	2	EMERALD	104	104	100.5	21.7	11.4	1892	Elizabeth, N. J.	New York, N. Y.	William C. Tolia.
161170	K. L. R. G.	Slp.	1	1	VIGILANT	144	137	103.9	28.4	16.1	1893	Bristol, R. I.	do	Percy Chubb.
141282	K. L. R. H.	St. a.	1	3	Loon	16	9	54.6	6.3	5.7	1893	do	Bristol, R. I.	The Herrschoff Man- ufacturing Co.
136374	K. L. R. J.	St. a.	1	2	Embla	197	134	146.1	20.1	9.7	1893	Nyack, N. Y.	New York, N. Y.	John T. Williams, jr.
107029	K. L. R. M.	Sch.	1	2	AMEL	101	98	76.6	21.6	12.9	1893	Wilmington, Del.	do	Frank L. Leland.
136369	K. L. R. N.	Sch.	1	2	ROSEMARY	58	55	75.0	21.1	9.0	1893	Nyack, N. Y.	Providence, R. I.	Frank C. Fletcher.
77103	K. L. R. V.	Slp.	1	1	JUBILEE	100	95	104.1	22.8	8.5	1893	Boston, Mass.	Boston, Mass.	Chas. J. Payne.
107044	K. L. R. W.	St. a.	1	2	Aquila	65	36	89.0	15.2	8.1	1893	South Boston, Mass.	Bridgeport, Conn.	William F. Eno.
77105	K. L. S. D.	Sch.	1	2	Hermit	70	67	89.2	21.6	9.3	1893	Brooklyn, N. Y.	New York, N. Y.	Willis J. Morse.
81340	K. L. S. J.	St. a.	1	2	WADENA	246	151	156.8	26.8	11.0	1891	Cleveland, Ohio	do	J. H. Wade.
92543	K. L. S. P.	St. a.	1	2	ALBATROSS	74	42	106.2	16.1	8.2	1893	Wilmington, Del.	Philadelphia, Pa.	William R. Ellison.
140353	K. L. T. D.	Sch.	1	2	Lorelei	10	10	39.0	13.4	6.1	1870	Boston, Mass.	Kilworth, Me.	F. S. Lord.
128905	K. L. T. M.	Slp.	1	1	Choctaw	19	16	44.7	14.4	6.6	1899	South Boston, Mass.	New York, N. Y.	Arthur G. Earle.
127016	K. L. T. V.	St. a.	1	2	Venice	60	41	92.6	13.7	8.0	1893	Ithaca, N. Y.	Philadelphia, Pa.	Chas. Kellogg.
136425	K. L. V. N.	St. a.	1	2	Marjorie	40	20	67.0	13.7	8.0	1894	Bristol, R. I.	Bristol, R. I.	A. S. Van Wickle.
130851	K. L. V. P.	St. a.	1	2	Neckan	56	28	97.7	13.7	6.1	1894	do	Portland, Me.	Mary L. Baxter.
81464	K. L. W. B.	Sch.	1	2	Wayfarer	71	67	76.5	21.9	9.1	1894	Port Jefferson, N. Y.	New York, N. Y.	S. Hogsman Man- field.
86247	K. L. W. F.	St. a.	1	2	Hirondelle	35	26	74.9	13.6	7.0	1892	Nyack, N. Y.	Philadelphia, Pa.	J. Fred Zimmerman.
120971	K. L. W. S.	St. a.	1	2	Narwhal	238	119	128.5	22.0	11.2	1894	Boston, Mass.	New London, Conn.	C. H. Osgood.
92562	K. L. W. T.	St. a.	1	0	Masoph	49	39	75.1	13.5	6.7	1894	Morris Heights, N. Y.	New York, N. Y.	Christian Myers.
107111	K. M. B. Q.	St. a.	1	2	Amadis	85	42	80.4	17.5	7.8	1894	Searsport, Me.	do	Michael J. Hegnon.
150690	K. M. B. R.	St. a.	1	2	PILGRIM	86	56	104.3	23.9	6.7	1898	Wilmington, Del.	Boston, Mass.	L. G. Burnham.
157399	K. M. B. W.	St. a.	1	2	WYANCA	143	74	115.0	20.5	9.4	1894	Sparrows Point, Md.	Port Huron, Mich.	Frank W. Fletcher.
136173	K. M. C. J.	St. a.	2	3	WACONTA	863	401	220.0	32.0	17.5	1894	Bath, Me.	St. Paul, Miss.	James J. Hill.
130630	K. M. D. F.	Sch.	1	2	Nesara	35	33	71.0	18.0	8.0	1892	Boston, Mass.	New York, N. Y.	Thos. A. McIlvra.
81495	K. M. D. H.	St. a.	1	2	Watsaga	19	18	43.0	14.1	4.3	1894	Brooklyn, N. Y.	do	Harvey M. Billings.
136492	K. M. F. H.	St. a.	1	2	Polyanthus	45	22	77.0	13.6	7.9	1895	Bristol, R. I.	Bristol, R. I.	H. M. Howe.
136496	K. M. F. G.	Ywl.	1	2	Elide	6	6	27.6	9.5	4.1	1895	do	Providence, R. I.	Neilson W. Aldrich.
127071	K. M. F. P.	St. a.	1	2	Charlotta	17	12	85.2	11.0	5.7	1895	Nyack, N. Y.	New York, N. Y.	W. R. Higgins.
155270	K. M. F. Q.	St. a.	1	0	Onstora	10	10	53.8	9.3	4.6	1895	do	St. Louis, Mo.	W. A. Haskell.
28270	K. M. F. R.	St. a.	1	2	PHIVATER	150	79	123.3	20.1	11.9	1898	Boston, Mass.	New York, N. Y.	E. A. C. Smith.
161053	K. M. F. S.	Slp.	1	1	Keewaydin	5	5	31.2	8.9	6.6	1892	do	Boston, Mass.	John A. Barnham.
157416	K. M. F. T.	St. a.	1	2	Duquesne	62	41	119.6	15.7	8.9	1895	Bristol, R. I.	Pittsburg, Pa.	T. R. Heoster.
81511	K. M. G. S.	St. a.	1	2	Washita	61	48	89.5	14.2	8.5	1893	Nyack, N. Y.	New York, N. Y.	Henry W. Putnam, jr.
127076	K. M. H. H.	St. a.	1	2	Calypeo	97	59	103.4	17.0	9.1	1895	Boston, Mass.	do	Julia Curtiss.
111080	K. M. H. C.	St. a.	1	3	Duchess	65	23	98.5	13.3	6.2	1895	Braintree, Mass.	do	Leonard J. Busby.

* Composite.

† Steel and Tobin bronze.

‡ Center wheel.

A LIST OF YACHTS, ARRANGED IN THE ORDER OF SIGNAL LETTERS—Continued.

Official No.	Signal letters.	Rig.	Decks.	Masts.	Name of yacht	Gross tonnage.	Net tonnage.	Length.	Breadth.	Depth.	When built.	Where built.	Home port (where permanent document issued).	Name of owner.
77168	K. M. H. J.	Ywl.	1	2	Jupiter.....	21	21	48.3	16.0	4.6	1895	South Boston, Mass.	Newport, R. I.	Reginald Norman.
95304	K. M. H. L.	Sch.	1	2	Helena.....	28	28	53.1	17.0	6.0	1893	Toms River, N. J.	Philadelphia, Pa.	Francis S. Brown.
157428	K. M. H. P.	Sip.	1	1	Defender.....	134	108	104.0	23.3	19.0	1893	Bristol, R. I.	New York, N. Y.	C. Oliver Iselin.
82665	K. M. H. Q.	St. a.	1	2	LEWELLYN.....	92	63	127.3	16.3	2.1	1895	Wilmington, Del.	Providence, R. I.	Wm. H. Bannigan.
183275	K. M. J. B.	St. a.	1	1	NOAHAN.....	135	92	126.7	18.4	8.0	1896	Chester, Pa.	New York, N. Y.	Frank Tilford.
187199	K. M. J. T.	St. a.	1	2	FAUNA.....	232	158	154.5	21.7	10.7	1895	Baltimore, Md.	Philadelphia, Pa.	George B. Wilson.
121002	K. M. L. F.	St. a.	1	2	FRANK LANCE.....	132	99	116.4	20.7	10.7	1895	Elizabethport, N. J.	New York, N. Y.	A. Schermerhorn.
127124	K. M. P. T.	St. a.	1	2	Corinthia.....	37	24	64.0	11.7	5.0	1898	New York, N. Y.	Philadelphia, Pa.	Alfred E. Burt.
96224	K. M. P. V.	St. a.	1	2	Janania.....	100	74	118.0	16.0	6.3	1899	Nyack, N. Y.	Newark, N. J.	J. Herbert Ballou.
150714	K. M. P. W.	St. a.	1	2	PERSONS.....	246	78	126.0	22.1	13.5	1896	Bath, Me.	Boston, Mass.	Ralph H. White.
161931	K. H. Q. B.	Ywl.	1	2	Kwanan.....	9	9	34.0	12.0	5.0	1892	Fall River, Mass.	New York, N. Y.	Seymour J. Hyde.
111110	K. M. Q. N.	Sch.	1	2	Rocoka.....	29	25	54.3	15.1	7.7	1896	South Boston, Mass.	Providence, R. I.	Frank T. Olney.
7737	K. M. Q. W.	Sch.	1	2	Aida.....	46	46	79.5	19.5	7.2	1879	Greenpoint, N. Y.	New York, N. Y.	F. M. Crawford.
111106	K. M. K. D.	Sip.	1	1	Ramallah.....	11	9	24.0	12.7	4.3	1896	Fall River, Mass.	Providence, R. I.	R. H. I. Goddard.
92710	K. M. R. F.	Sip.	1	1	Melania.....	14	11	42.5	12.6	7.2	1896	Weymouth, Mass.	Boston, Mass.	J. A. Burham, jr.
98216	K. M. R. G.	St. a.	1	2	Cyda.....	25	12	64.0	12.7	6.1	1892	Boston, Mass.	do	Edward A. Dow.
129651	K. M. R. H.	Cat.	1	2	Flying Cloud.....	27	27	53.0	15.5	6.3	1893	do	Pittsburg, Pa.	James Laughlin, jr.
161769	K. M. R. S.	Sip.	1	1	Vidofner.....	17	17	43.5	12.3	7.5	1896	South Boston, Mass.	Boston, Mass.	Chas. A. Welch, jr.
92713	K. M. S. B.	St. a.	1	2	Franeos.....	42	28	78.0	12.3	7.9	1896	Nyack, N. Y.	Philadelphia, Pa.	Frank Remont.
116729	K. M. S. D.	St. a.	1	2	Sarona.....	42	34	41.3	13.0	4.7	1896	Morris Heights, N. Y.	New York, N. Y.	George W. Quintard.
150722	K. M. S. F.	St. a.	1	2	PARTHENIA.....	139	89	124.0	18.0	8.0	1896	Chester, Pa.	Pittsburg, Pa.	A. Hart McKee.
126392	K. M. S. G.	St. a.	1	2	ENGLINE.....	79	52	101.5	16.5	6.1	1893	do	New York, N. Y.	Stephen W. Roach.
81544	K. M. S. L.	Sip.	1	0	Wachusett.....	59	49	92.4	15.9	7.2	1896	New York, N. Y.	Newark, N. J.	Walter C. Weston.
127144	K. M. S. R.	Ywl.	1	1	Como.....	16	10	41.6	13.7	5.5	1896	Glenwood, N. Y.	New York, N. Y.	John Weeks.
37869	K. M. S. V.	Ywl.	1	2	Yram.....	12	10	33.2	15.9	4.7	1896	New Rochelle, N. Y.	do	J. M. Hartshorne.
161946	K. M. T. D.	Sip.	1	1	Katonah.....	18	15	44.7	13.0	7.5	1896	South Boston, Mass.	Baltimore, Md.	Dudley Williams.
180717	K. M. T. G.	St. a.	1	0	Nagonek.....	7	7	81.6	7.7	3.1	1896	Long Island City, N. Y.	New York, N. Y.	J. A. Vanderpool.
127150	K. M. T. H.	Cat.	1	1	Comodoro.....	10	10	23.0	12.4	4.3	1896	Canarsie, N. Y.	do	John Vanderveer.
96232	K. M. V. F.	Sch.	1	0	Calypso.....	26	25	57.3	17.2	5.7	1893	Groton, Conn.	Philadelphia, Pa.	Josiah R. Adams.
127162	K. M. V. N.	St. a.	1	0	Cypher.....	31	21	53.3	16.2	6.6	1896	South Boston, Mass.	New London, Conn.	Charles H. Osgood.
3315	K. M. V. P.	Sch.	1	2	Bertrios.....	24	23	46.4	15.5	5.8	1894	New York, N. Y.	Portland, Me.	James C. Hamlin.
109832	K. M. W. C.	Sip.	1	1	Laurel.....	20	19	44.3	16.0	6.2	1896	East Boston, Mass.	New York, N. Y.	Mary L. Pease.
161008	K. M. W. G.	St. a.	1	2	Katrina.....	52	36	99.2	13.7	7.0	1897	Bristol, R. I.	do	Henry F. Noves.
72010	K. M. W. L.	Sip.	1	1	Xara.....	17	17	41.4	13.6	8.1	1888	South Boston, Mass.	do	James K. Meane.
182236	K. M. W. N.	Sip.	1	1	Olga.....	11	11	24.2	12.5	5.6	1893	Greenport, N. Y.	do	Frederick K. Smart, jr.
180747	K. M. W. T.	St. a.	1	2	Vinita.....	46	31	74.0	12.2	8.3	1897	New York, N. Y.	do	Frederick Ulman.
111136	K. M. W. V.	St. a.	1	2	Raynham.....	47	33	74.6	12.2	8.3	1897	do	do	K. S. Woodward.
167272	K. N. B. C.	Sip.	1	1	Akasia.....	12	12	41.3	10.0	4.5	1897	Brooklyn, N. Y.	do	George Hill.
157475	K. N. B. D.	Cat.	1	1	Serpeya.....	8	8	24.1	12.1	3.6	1896	do	do	do
116750	K. N. B. G.	Ywl.	1	2	Dalphy.....	29	29	66.0	16.5	8.1	1897	Bristol, R. I.	Philadelphia, Pa.	Robert M. Riddle.
195752	K. N. B. J.	St. a.	1	2	PIORRE.....	287	306	115.5	20.0	5.0	1897	Newburgh, N. Y.	New York, N. Y.	Geo. E. Chastolin.
127179	K. N. B. L.	St. a.	1	2	COURIER.....	65	44	91.3	15.8	8.5	1897	South Boston, Mass.	Boston, Mass.	H. F. Keith.
161771	K. N. B. R.	Sip.	1	1	Grotchen.....	12	12	37.8	13.3	5.2	1895	Brooklyn, N. Y.	New York, N. Y.	Joseph B. Thomas.
96268	K. N. B. S.	St. a.	1	2	HIAWATHA.....	216	149	147.1	21.1	11.4	1897	New York, N. Y.	Cincinnati, Ohio.	Charles J. Julius Fleischman.
95875	K. N. B. T.	Sch.	1	2	Hope Leslie.....	44	43	68.8	16.5	7.1	1896	Bath, Me.	Boston, Mass.	Lawrence M. Root.
92740	K. N. B. W.	St. a.	1	2	MARLETTA.....	158	104	142.1	18.1	6.0	1897	Brooklyn, N. Y.	New York, N. Y.	Harrison B. Moore.
127191	K. N. C. B.	G. a.	1	2	Coyote.....	44	30	72.5	14.0	7.4	1897	Long Island City, N. Y.	Washington, D. C.	Ernest Peters.
185363	K. N. C. F.	St. a.	1	2	Genevieve.....	43	30	96.5	13.0	5.6	1897	do	Hartford, Conn.	Leonard D. Fish.
116659	K. N. C. G.	St. a.	1	2	Sybilis.....	110	56	108.0	17.0	8.6	1895	Linwood, Pa.	Philadelphia, Pa.	John F. Betz, jr.
126743	K. N. C. H.	St. a.	1	2	Nina.....	92	35	99.2	13.7	7.0	1897	Bristol, R. I.	New York, N. Y.	Charles J. Emery.
20615	K. N. C. J.	Sch.	1	2	QUALETTA.....	62	62	78.0	18.0	6.3	1896	Newburgh, N. Y.	Providence, R. I.	Henry F. Lippitt.
126744	K. N. C. L.	G. a.	1	2	Nagonek.....	16	11	48.2	9.2	5.7	1897	Long Island City, N. Y.	New York, N. Y.	Francis Skinner.
121047	K. N. C. Q.	St. a.	1	0	Filidit.....	12	9	42.1	10.5	6.5	1897	New York, N. Y.	do	Edward Bechtoldt.
107291	K. N. C. R.	St. a.	1	2	ALCERO.....	553	335	172.6	24.0	15.1	1897	Wilmington, Del.	Philadelphia, Pa.	G. W. Childs Drexel.
1925	K. N. C. S.	Sip.	1	1	Catherine.....	12	11	39.4	14.0	3.2	1870	New Haven, Conn.	Wilmington, Del.	William H. Myers.
92797	K. N. C. W.	Sip.	1	1	Florence.....	6	6	29.3	11.6	3.0	1897	Brooklyn, N. Y.	New York, N. Y.	Divine F. Burtia.
96276	K. N. D. B.	Sch.	1	2	HILDEGARDE.....	184	145	105.0	26.0	19.5	1897	Wilmington, Del.	Newport, R. I.	George W. Weld.
25308	K. N. D. F.	St. a.	1	2	Utopias.....	35	23	62.2	11.0	5.5	1896	Nyack, N. Y.	New York, N. Y.	John J. Astor.
148150	K. N. D. H.	Sip.	1	1	The Hermitage.....	10	10	43.0	16.5	4.2	1896	South Boston, Mass.	Tuckerton, N. J.	E. H. Williams.
92992	K. N. D. M.	Sip.	1	1	Mira.....	7	6	39.0	16.6	3.0	1895	Quincy Point, Mass.	do	R. H. Bayard Bouré.
141508	K. N. D. V.	Sip.	1	1	Louise.....	6	6	27.7	11.4	3.8	1897	Mariner Harbor, N. Y.	New York, N. Y.	Walter J. Masterton.
100642	K. N. F. D.	Sip.	1	1	Ilex.....	16	16	42.0	13.5	6.2	1897	Tottenville, N. Y.	do	T. J. Preston.
161905	K. N. F. G.	Sip.	1	1	Vinita.....	14	14	38.0	14.2	4.5	1897	Brooklyn, N. Y.	do	J. E. Cowdin.
107322	K. N. F. R.	St. a.	1	0	Artemis.....	26	24	75.3	13.8	5.8	1897	do	do	F. G. Bourne.
107183	K. N. G. A.	St. a.	1	2	Viole.....	93	53	108.6	16.1	8.7	1895	South Boston, Mass.	do	Abram Banjouine.
111174	K. N. H. D.	Sch.	1	2	Rover.....	17	7	39.5	13.4	4.4	1898	New Orleans, La.	Cincinnati, Ohio.	John B. Gest.
145783	K. N. H. L.	G. a.	1	1	Tartar.....	14	9	48.7	14.2	4.0	1896	Peachkill, N. Y.	New York, N. Y.	Wm. H. Rowe.
127234	K. N. H. M.	St. a.	1	0	Columbia.....	23	15	54.6	11.2	5.7	1898	New York, N. Y.	Hartford, Conn.	Albert H. Pope.
126871	K. N. H. P.	St. a.	1	2	Eadian.....	61	43	89.3	14.1	8.7	1898	do	Providence, R. I.	Jesse H. Metcalf.

1 Bronze and aluminum.

2 Composite.

A LIST OF YACHTS, ARRANGED IN THE ORDER OF SIGNAL LETTERS—Continued.

Official No.	Signal letters.	Rig.	Decks.	Masts.	Name of yacht.	Gross tonnage.	Net tonnage.	Length.		Breadth.	Depth.	When built.	Where built.	Home port (where permanent document issued).	Name of owner.
								Feet.	Feet.						
130765	K.N.H.R.	St. a.	2	3	NIAGARA	1,443	703	245.0	34.0	16.4	1898	Wilmington, Del.	New York, N. Y.	Howard Gould.	
127235	K.N.H.W.	St. a.	1	2	Carib	19	13	52.3	10.2	5.0	1896	New York, N. Y.	do	Trinidad A. phaitCa.	
127236	K.N.J.B.	St. a.	1	2	Chilhowee	95	64	116.0	18.4	9.0	1896	Baltimore, Md.	Baltimore, Md.	Wm. H. Evans.	
136349	K.N.J.C.	St. a.	1	2	Eleanor	23	14	55.3	10.0	6.0	1892	Salem, Mass.	Salem, Mass.	David M. Little.	
145772	K.N.J.P.	Sip.	1	1	Tekama	6	6	26.9	16.5	3.0	1897	Brooklyn, N. Y.	New York, N. Y.	Fred'k W. Dauchy.	
111179	K.N.J.Q.	Sip.	1	1	Rosalie	15	14	42.9	12.0	5.2	1896	New York, N. Y.	Hartford, Conn.	Edw. W. Hooker.	
155319	K.N.J.V.	St. a.	1	2	Osceola	110	75	119.4	17.0	9.5	1896	Brooklyn, N. Y.	New York, N. Y.	Thomas L. Watt.	
92960	K.N.J.W.	St. a.	1	2	Margaret	59	40	67.7	15.1	8.4	1900	New York, N. Y.	do	J. H. Rutherford.	
92961	K.N.L.B.	St. a.	1	2	MALAY	173	90	131.9	20.0	10.0	1898	Chester, Pa.	Newport, R. I.	Charles G. Weld.	
145774	K.N.L.J.	Sch.	1	2	Lenbia	34	29	55.0	14.0	6.9	1896	Baltimore, Md.	do	J. G. Whitaker.	
161107	K.N.L.P.	St. a.	1	2	Kaleda	79	47	96.4	15.4	8.3	1898	Boston, Mass.	Baltimore, Md.	R. B. Keyser.	
130774	K.N.L.R.	G. a. a.	1	2	Nama	12	10	43.0	6.0	4.8	1896	Long Island City, N. Y.	Washington, D. C.	William J. Ansan.	
86276	K.N.M.H.	Sch.	1	2	Graupus	47	45	72.6	18.0	9.8	1893	Essex, Mass.	Philadelphia, Pa.	Samuel F. Houston	
128382	K.N.M.T.	St. a.	1	0	Waikiki	18	15	49.0	9.1	2.5	1896	Cambridge, Md.	New York, N. Y.	H. C. Roome.	
116430	K.N.P.B.	St. a.	1	2	Gelaha	33	21	69.5	12.0	7.2	1891	Nyack, N. Y.	Albany, N. Y.	A. Bleecker Banks.	
96417	K.N.P.C.	Sip.	1	1	Hussar	18	18	40.0	15.2	4.9	1899	New Rochelle, N. Y.	New York, N. Y.	James Baird.	
136695	K.N.P.E.	St. a.	1	2	ELBENA	201	136	132.7	21.5	10.6	1898	Elizabethport, N. J.	do	Henry Darlington.	
86437	K.N.Q.H.	Sch.	1	2	Grechen	28	28	51.0	17.8	5.9	1898	Baltimore, Md.	Baltimore, Md.	Daniel R. Hauka.	
121082	K.N.Q.S.	St. a.	1	2	FELICIA	213	145	144.2	20.1	10.9	1898	Brooklyn, N. Y.	New York, N. Y.	E. W. Bliss.	
100616	K.N.T.F.	Sch.	1	2	INGOMAR	59	56	74.0	18.0	10.0	1896	Boston, Mass.	do	Morton F. Plant.	
107379	K.N.T.R.	Ywl.	1	2	Albicore	11	11	41.6	11.5	6.3	1896	New Bedford, Mass.	do	Seymour J. Hyde.	
107433	K.N.V.T.	St. a.	2	3	AMERICAN	851	578	215.5	34.4	15.8	1898	New York, N. Y.	do	Archibald Watt.	
78809	K.N.V.T.	St. a.	1	2	JATHIEL	140	79	116.0	18.7	11.2	1899	East Boston, Mass.	do	Charles M. Pratt.	
96436	K.N.V.W.	Sch.	1	2	Henrietta	17	17	51.5	12.5	5.1	1896	Anacortes, Wash.	Seattle, Wash.	George W. Piper.	
161816	K.N.W.C.	Sch.	1	2	Vigil	26	26	51.0	17.8	5.2	1896	Tottenville, N. Y.	Philadelphia, Pa.	A. N. Chandler.	
107440	K.N.W.F.	St. a.	2	3	APHRODITE	1,147	654	262.5	35.6	20.1	1899	Bath, Me.	New York, N. Y.	O. H. Payne.	
92906	K.N.W.H.	St. a.	1	2	Eleanor	53	38	79.6	14.7	7.1	1897	Middletown, Conn.	Baltimore, Md.	Henry D. Bulkley.	
130742	K.N.W.Q.	Sch.	1	1	Natka	30	25	59.4	14.4	6.7	1897	Baltimore, Md.	New York, N. Y.	Richard P. Hart.	
127238	K.N.W.S.	St. a.	1	2	CONSAIR	1,136	772	270.0	33.3	20.9	1899	Newburg, N. Y.	do	J. Pierpont Morgan	
105309	K.P.B.M.	Sch.	1	2	Atalanta	66	81	68.5	25.0	7.8	1873	City Island, N. Y.	Philadelphia, Pa.	Robert C. H. Brock.	
81646	K.P.B.H.	Ywl.	1	2	Wanderer	10	8	31.2	12.2	5.0	1899	Westery, R. I.	Stonington, Conn.	J. Irving Marston.	
116898	K.P.B.T.	Sip.	1	2	Sirona	17	17	43.0	13.2	7.0	1899	South Boston, Mass.	Boston, Mass.	Clarence W. Jones.	
107455	K.P.C.F.	St. a.	1	2	AILEEN	178	100	132.8	20.0	10.0	1899	Chester, Pa.	New York, N. Y.	Richard Stevens.	
150817	K.P.D.R.	Ywl.	1	2	Petrol	33	25	64.5	14.4	13.0	1899	Bristol, R. I.	do	H. Van Banaaler.	
155335	K.P.D.J.	Sip.	1	1	Oudawa	18	18	43.2	15.3	6.4	1888	Burlington, Vt.	do	Henry J. Robert.	
107463	K.P.D.M.	St. a.	1	0	Anago	17	10	54.4	9.4	5.2	1899	South Boston, Mass.	Boston, Mass.	Chauncy B. Borland.	
145813	K.P.D.R.	St. a.	1	2	Trionyx	43	29	78.1	13.3	7.0	1899	City Island, N. Y.	New York, N. Y.	Chas. McLaughlin.	
92949	K.P.D.T.	St. a.	1	2	Moyita	105	73	118.1	16.4	9.1	1899	Morris Heights, N. Y.	do	Louis Bossert.	
127354	K.P.D.V.	Sip.	1	1	Columbia	145	118	104.8	24.2	18.1	1899	Bristol, R. I.	do	C. Oliver Iselin.	
161123	K.P.D.W.	St. a.	1	2	KANAWIA	475	323	208.4	24.4	14.8	1899	New York, N. Y.	do	John P. Duncas.	
141596	K.P.F.B.	G. a. a.	1	3	Laura	64	43	75.4	15.4	7.6	1899	Steinway, N. Y.	do	Daimler Mfg. Co.	
107467	K.P.F.G.	Na. a.	1	2	Alpha	35	29	73.0	12.2	5.7	1899	New York, N. Y.	do	George M. Allen.	
127355	K.P.F.H.	St. a.	1	0	Cavaga	81	66	92.4	16.0	8.2	1900	do	do	Frank L. Humphreys	
28137	K.P.F.M.	G. a. a.	1	0	Zeta	14	7	49.7	8.8	3.2	1899	Biloxi, Miss.	New Orleans, La.	E. W. Deming.	
111227	K.P.F.R.	Na. a.	1	2	Roamer	55	55	77.0	26.0	4.0	1899	Beaufort, N. C.	Beaufort, N. C.	Clifford Penn.	
126872	K.P.F.V.	St. a.	2	2	Thetis	407	377	132.0	30.5	17.2	1892	Buffalo, N. Y.	Rochester, N. Y.	Hiram W. Shiley.	
107470	K.P.G.J.	St. a.	1	2	ARIA	119	81	128.2	17.2	9.0	1899	New York, N. Y.	Bangor, Me.	Edward M. Blake.	
116991	K.P.G.L.	Sch.	1	2	Simiar	30	26	55.2	15.0	7.9	1899	South Boston, Mass.	Newark, N. J.	John H. Cromwell.	
77365	K.P.G.M.	St. a.	2	2	JOSEPHINE	974	567	215.0	30.2	16.0	1899	Philadelphia, Pa.	Philadelphia, Pa.	P. A. B. Widener.	
111233	K.P.G.N.	St. a.	1	2	Reba	99	74	112.0	15.0	9.1	1899	Greenport, N. Y.	New York, N. Y.	N. Weitherell.	
141602	K.P.G.O.	Sch.	1	2	Ladona	69	58	77.3	19.5	9.8	1899	South Boston, Mass.	Bridgeport, Conn.	Henry C. Eno.	
136748	K.P.G.T.	St. a.	1	2	MARJORIE	245	138	145.2	21.0	12.4	1899	Chester, Pa.	Bristol, R. I.	Hessie F. Van Wickie	
150824	K.P.G.V.	Sch.	1	2	Paladin	28	28	58.2	15.4	8.0	1899	Brooklyn, N. Y.	New York, N. Y.	W. C. Hubbard.	
111237	K.P.H.B.	Ywl.	1	2	Regina	51	44	61.1	17.5	7.0	1899	East Boothbay, Me.	do	Wm. A. Hamilton.	
141554	K.P.H.C.	St. a.	1	2	LOUISE	168	114	119.9	17.2	7.5	1899	Elizabeth, N. J.	do	Lewis Nixon.	
107474	K.P.H.J.	St. a.	1	2	COLONIA	259	151	163.7	22.2	10.0	1899	Chester, Pa.	do	Clarence A. Postlay.	
107478	K.P.H.K.	St. a.	1	2	Akela	72	49	96.7	14.9	8.4	1899	New York, N. Y.	Boston, Mass.	W. H. Ames.	
92967	K.P.H.M.	G. a. a.	1	2	Marota	37	25	60.7	13.7	7.8	1896	Brooklyn, N. Y.	New York, N. Y.	Wm. G. Ringler.	
157386	K.P.H.T.	Ywl.	1	2	Reco	6	6	26.8	11.9	4.2	1885	Bristol, Conn.	do	Carl L. Jaeger.	
107486	K.P.H.V.	Sch.	1	2	Amazon	95	95	93.7	21.0	9.0	1899	Bayville, N. Y.	do	Wm. M. Walker.	
107487	K.P.J.E.	St. a.	1	2	Aloha	366	147	136.0	26.3	16.3	1899	Brooklyn, N. Y.	do	A. Curtis James.	
25314	K.P.J.F.	Sch.	1	2	Uncas	39	30	54.5	10.4	6.4	1896	Tectonville, N. Y.	do	Chas. F. Buchanan.	
107501	K.P.L.F.	Sip.	1	1	Athens	75	67	53.4	19.0	10.8	1899	Bristol, R. I.	Boston, Mass.	William O. Gay.	
127378	K.P.L.V.	Sch.	1	2	Coro	28	25	50.9	17.0	5.0	1899	Tottenville, N. Y.	Gloucester, Mass.	Henry S. Horoy.	
157557	K.P.M.R.	St. a.	1	2	DREAMER	288	196	155.3	23.5	12.5	1899	Elizabeth, N. J.	Boston, Mass.	Thomas W. Lawson.	
161949	K.P.M.W.	St. a.	2	2	VIRGINIA	441	312	169.4	26.0	16.3	1899	Bath, Me.	New York, N. Y.	Inaac Stern.	
127388	K.P.Q.D.	G. a. a.	1	2	Coos	26	26	44.2	17.2	4.7	1899	Tems River, N. J.	do	W. H. Langley.	
136779	K.P.Q.L.	Sch.	1	2	Eudymion	144	110	111.0	24.4	12.7	1899	South Boston, Mass.	do	George L. Day.	
141587	K.P.R.G.	Sch.	1	2	Lucile	80	60	58.0	16.4	7.7	1899	Baltimore, Md.	do	E. A. Morrison.	
111271	K.P.R.V.	G. a. a.	1	2	Roalie	79	69	78.0	20.2	8.0	1900	Noank, Conn.	Hartford, Conn.	Edward W. Hoeker.	
141637	K.P.S.H.	Na. a.	1	2	La Barbara	37	25	62.7	15.4	8.5	1900	New York, N. Y.	Philadelphia, Pa.	William Marks.	
150870	K.P.S.V.	Na. a.	1	2	Penelope	23	15	45.9	14.3	8.8	1900	Fall River, Mass.	Fall River, Mass.	A. H. Skinner.	
93030	K.P.V.B.	Ywl.	1	2	Myrae	18	13	43.0	15.0	5.2	1900	Tottenville, N. Y.	Ferth Amboy, N. J.	T. J. Pratten.	
81691	K.P.V.N.	Sch.	1	2	Winnebago	17	14	52.0	14.0	6.0	1900	North Haven, Me.	Boston, Mass.	Chas. E. Gibson.	
161146	K.P.V.Q.	Sch.	1	2	Kirin	53	53	67.0	18.0	11.8	1900	Breealy, N. Y.	Newport, R. I.	M. Agassiz.	

¹ Composite.

² Composition bronze.

A LIST OF YACHTS, ARRANGED IN THE ORDER OF SIGNAL LETTERS—Continued.

Official No.	Signal letters.	Rig.	Decks.	Masts.	Name of Yacht.	Gross tonnage.	Net tonnage.	Length.	Breadth.	Depth.	When built.	Where built.	Home port (where permanent document issued).	Name of owner.
								Feet.	Feet.	Feet.				
136800	K. P. V. R.	St. a.	1	2	ELFRIDA.....	144	99	123.5	18.2	10.1	1900	New York, N. Y.	Burlington, Vt.	W. Seward Webb.
110070	K. P. V. S.	St. a.	1	2	Sagbaya.....	98	66	109.1	15.3	9.7	1900	do	New York, N. Y.	Howard C. Smith.
170060	K. Q. C. W.	St. a.	1	2	Nautilus.....	24	20	64.0	10.4	4.2	1899	Brooklyn, N. Y.	Sag Harbor, N. Y.	G. B. Linderman.
93044	K. Q. D. J.	Sch.	1	2	Milla.....	31	26	56.7	15.2	8.0	1900	South Boston, Mass.	New York, N. Y.	S. H. Mason.
161850	K. Q. D. N.	St. a.	1	0	Valda.....	74	43	101.7	14.1	8.7	1900	do	Boston, Mass.	F. B. McQuisten.
136806	K. Q. D. P.	St. a.	1	2	Eugenia.....	50	34	84.0	13.7	8.2	1900	Bristol, R. I.	Bristol, R. I.	J. B. Herreshoff.
93052	K. Q. D. T.	Sip.	1	1	Mousson.....	18	18	40.7	14.7	4.6	1900	Brunswick, Ga.	Brunswick, Ga.	F. D. M. Strachan.

SIGNAL LETTERS AWARDED FROM JULY 1 TO AUGUST 21, 1900.

197561	K. Q. F. D.	St. a.	1	0	Aunt Polly.....	102	85	91.2	14.6	7.3	1900	Brooklyn, N. Y.	New York, N. Y.	William Gillette.
141854	K. Q. F. J.	Ga. a.	1	2	Laurus.....	28	26	55.1	15.5	7.7	1900	do	do	Dr. J. C. Ayer.
197560	K. Q. F. N.	Sip.	1	1	Adela.....	12	12	38.1	13.5	5.2	1895	Bayonne, N. J.	do	A. D. Bahwin.
111291	K. Q. F. T.	Sip.	1	1	Bondinella.....	14	14	43.6	13.4	6.0	1900	Marblehead, Mass.	New Bedford, Mass.	R. H. Morgan.
160874	K. Q. G. H.	Sip.	1	1	Patent.....	11	11	29.1	13.5	6.2	1900	Brooklyn, N. Y.	New York, N. Y.	J. Northrup.

* Composite.

CODE LIST OF THE UNITED STATES NAVY.

[The ensign is to be shown at the peak, over the code pennant, when the signal letters are hoisted.]

Signal letters.	Name of vessel.	Type.	Hull.	Propulsion.	Rig.	Guns, main battery.	Displacement. ¹
G. Q. B. C.	Arrayat	Gunboat	Iron	Single screw			Tons.
G. Q. B. D.	Alabama	Battle ship	Steel	Twin screws	2 military masts	18	1,200
G. Q. B. F.	Abarenda	Collier	do	Single screw		14	11,520
G. Q. B. H.	Adams	Cruiser	Wood	do	Bark	6	4,670
G. Q. B. J.	Alert	do	Iron	do	Barkentine	6	1,400
G. Q. B. K.	Amphitrite	2-turret monitor	do	Twin screws	1 military mast	6	3,930
G. Q. B. L.	Accomac	Tug	do	Single screw			167
G. Q. B. M.	Annapolis	Gunboat	Composite	do	Barkentine	6	1,600
G. Q. B. N.	Alliance	Cruiser	Wood	do	Bark	6	1,375
G. Q. B. P.	Atlanta	Protected cruiser	Steel	do	Brig, pole masts	8	3,000
G. Q. B. R.	Active	Tug	do	do	Light signal mast		290
G. Q. B. S.	Aileen	Gunboat	do	do	Schooner		192
G. Q. B. T.	Albany	Cruiser	Sheathed	Twin screws	2 military masts	10	3,700
G. Q. B. V.	Alexander	Collier	do	Single screw	Schooner	12	4,670
G. Q. B. W.	Bancroft	Gunboat	do	Twin screws	2 mast schooner	4	830
G. Q. C. B.	Baltimore	Protected cruiser	do	do	2 military masts	10	4,570
G. Q. C. D.	Bennington	Gunboat	do	do	3-mast schooner	6	1,710
G. Q. C. F.	Alice	Tug	Wood	Single screw	1 derrick		356
G. Q. C. H.	Boston	Protected cruiser	Steel	do	Brig	8	3,000
G. Q. C. J.	Brooklyn	Armored cruiser	do	Twin screws	2 military masts	20	9,215
G. Q. C. K.	Alvarado	Gunboat	do	Single screw	Masts	12	1,100
G. Q. C. L.	Buffalo	Cruiser	do	do	Schooner	6	6,400
G. Q. C. M.	Apache	Tug	Wood	do	3 masts and derrick		650
G. Q. C. N.	Arctus	Water boat	Steel	do			
G. Q. C. P.	Arkansas	Monitor	do	Twin screws		6	3,235
G. Q. C. S.	Bainbridge	Destroyer	do	do		12	420
G. Q. C. T.	Bagley	Torpedo boat	do	do		13	167
G. Q. C. V.	Bailey	do	do	do		12	235
G. Q. C. W.	Barcelo	Tug	Iron	Single screw			68
G. Q. D. B.	Barney	Torpedo boat	do	Twin screws		13	167
G. Q. D. C.	Barry	Destroyer	do	do		12	420
G. Q. D. F.	Castine	Gunboat	do	do	2-mast schooner	8	1,177
G. Q. D. H.	Canonius	1-turret monitor	Iron	Single screw	None	2	2,100
G. Q. D. J.	Biddle	Torpedo boat	Steel	Twin screws		13	167
G. Q. D. K.	Catskill	1-turret monitor	Iron	Single screw	None	2	1,875
G. Q. D. L.	Chicago	Protected cruiser	Steel	Twin screws	2-mast schooner	18	5,000
G. Q. D. N.	Cincinnati	do	do	do	do	11	3,212
G. Q. D. P.	Blakely	Torpedo boat	do	do		13	165
G. Q. D. R.	Brutus	Collier	do	Single screw	Schooner	12	
G. Q. D. S.	Columbia	Protected cruiser	do	Triple screws	2-mast schooner	11	7,375
G. Q. D. T.	Concord	Gunboat	do	Twin screws	3-mast schooner	6	1,710
G. Q. D. V.	Cesar	Collier	do	Single screw	Schooner	14	5,016
G. Q. D. W.	Callao	Gunboat	do	do	3 pole masts	14	
G. Q. F. B.	Constellation	Sailing vessel	Wood	Sails	Ship	6	1,186
G. Q. F. C.	Constitution	Receiving ship	do	do	Dismantled	4	2,200
G. Q. F. D.	Craven, T. A. M.	Torpedo boat	Steel	Twin screws	None	12	146
G. Q. F. H.	Cushing	do	do	do	do	13	105
G. Q. F. J.	Culgoa	Refrigerator ship	do	do	Schooner		6,300
G. Q. F. K.	Celtic	Supply ship	do	Single screw	do		6,428
G. Q. F. L.	Chauncey	Destroyer	do	Twin screws	do	12	420
G. Q. F. M.	Dahlgren	Torpedo boat	do	do	do	12	146
G. Q. F. N.	Chesapeake	Sailing ship	do	Sails	do	6	1,175
G. Q. F. P.	Choctaw	Tug	Iron	Single screw	do		350
G. Q. F. R.	Connecticut	Monitor	Steel	Twin screws	do	6	3,235
G. Q. F. T.	Dale	Destroyer	do	do	do	12	420
G. Q. F. V.	De Long	Torpedo boat	Steel	Twin screws	do	12	165
G. Q. F. W.	Dixie	Cruiser	do	Single screw	Schooner	10	6,114
G. Q. H. B.	Dale	Training ship for naval militia	Wood	do	Dismantled		675
G. Q. H. C.	Davis	Torpedo boat	Steel	Twin screws	None	13	154
G. Q. H. D.	Detroit	Cruiser	do	do	2-mast schooner	10	2,000
G. Q. H. F.	Don Juan de Austria	Gunboat	Iron	Single screw	do	4	1,150
G. Q. H. J.	Dolphin	Dispatch boat	Steel	do	3-mast schooner	8	1,400

¹ With normal coal supply.

² Rapid-fire guns, 6-pounder or smaller, or machine guns.

³ And 5 6-pounder rapid-fire guns.

CODE LIST OF THE UNITED STATES NAVY—Continued.

Signal letters.	Name of vessel.	Type.	Hull.	Propulsion.	Rig.	Guns, main battery.	Displacement. ¹
G. O. H. K.	Dorothea	Yacht	Steel	Single screw	Schooner	10	264
G. O. H. L.	Albay	Gunboat	do	Twin screws	do	13	151
G. O. H. M.	Beluaan	do	do	do	do	10	137
G. O. H. N.	Calamianes	do	Iron	do	do	10	151
G. O. H. P.	California	Armored cruiser	Steel	do	2 military masts	10	2,260
G. O. H. R.	Chattanooga	Protected cruiser	Sheathed	do	Schooner	10	2,260
G. O. H. S.	Cleveland	do	do	do	do	10	2,260
G. O. H. T.	Eagle	Gunboat	Steel	Single screw	do	71	414
G. O. H. V.	Elfrida	do	do	do	do	10	173
G. O. H. W.	Denver	Protected cruiser	Sheathed	Twin screws	do	10	3,200
G. O. J. B.	Dupont	Torpedo boat	Steel	do	None	13	163
G. O. J. C.	Enterprise	Nautical school ship	Wood	Single screw	Bark	1	1,373
G. O. J. D.	Essex	Cruiser	do	do	do	6	1,373
G. O. J. E.	Ericsson	Torpedo boat	Steel	Twin screws	None	13	170
G. O. J. F.	Farragut	do	do	do	do	12	273
G. O. J. G.	Fern	Naval militia	Wood	Single screw	2-mast schooner	3	840
G. O. J. H.	Florida	Monitor	Steel	Twin screws	do	6	3,215
G. O. J. I.	Fox	Torpedo boat	do	do	None	13	154
G. O. J. M.	Des Moines	Protected cruiser	Sheathed	do	Schooner	10	3,200
G. O. J. N.	El Cano	Gunboat	Iron	do	do	10	560
G. O. J. P.	Chickasaw	Tug	do	Single screw	do	10	139
G. O. J. T.	Decatur	Destroyer, torpedo boat	Steel	Twin screws	do	10	430
G. O. K. B.	Fonte	Torpedo boat	do	do	do	13	142
G. O. K. C.	Fortune	Tug	Iron	Screw	Schooner	1	430
G. O. K. D.	Franklin	Receiving ship	Wood	do	Dismantled	4	5,170
G. O. K. F.	Frolic	Gunboat	Steel	Single screw	Schooner	16	607
G. O. K. M.	General Alava	do	do	do	do	10	510
G. O. K. L.	Galveston	Protected cruiser	Sheathed	Twin screws	Schooner	10	3,200
G. O. K. M.	Georgia	Battle ship transport	do	do	do	10	560
G. O. K. N.	Glacier	Supply ship	Steel	Single screw	do	3	786
G. O. K. P.	Gloucester	Gunboat	do	do	Schooner	13	217.5
G. O. K. T.	Goldborough	Torpedo boat	do	Twin screws	do	12	42
G. O. L. B.	Guardaqui	Gunboat	Iron	Single screw	do	12	46.5
G. O. L. C.	Gwin	Torpedo boat	Steel	do	None	12	42
G. O. L. D.	Hannibal	Collier	do	do	Schooner	13	4,211
G. O. L. H.	Hercules	Tug	Iron	do	do	12	194
G. O. L. J.	Hiat	Gunboat	Steel	do	Schooner	12	472
G. O. L. K.	Hopkins	Destroyer	do	Twin screws	do	12	408
G. O. L. M.	Hornet	Gunboat	do	Single screw	1 mast	12	425
G. O. L. N.	Hull	Destroyer	do	Twin screws	do	12	408
G. O. L. P.	Huairaca	Gunboat	Composite	Single screw	Schooner	12	81.78
G. O. L. R.	Hawk	do	Steel	do	1 mast	14	375
G. O. L. S.	Hartford	Cruiser	Wood	Single screw	Bark	13	2,790
G. O. L. V.	Helena	Gunboat	Steel	Twin screws	1 military mast	8	1,302
G. O. M. C.	Illinois	Battle ship	do	do	2 military masts	18	11,565
G. O. M. D.	Inca	Gunboat	Wood	Single screw	Schooner	12	120
G. O. M. E.	Iris	Water boat	Steel	do	Brigantine	10	6,100
G. O. M. K.	Iroquois	Tug	do	do	Schooner	12	702
G. O. M. L.	Isla de Cuba	Gunboat	do	Twin screws	do	6	1,030
G. O. M. N.	Isla de Luzon	do	do	do	do	6	1,030
G. O. N. C.	Independence	Receiving ship	Wood	do	Dismantled	3	3,270
G. O. N. D.	Indiana	Battle ship	Steel	Twin screws	1 military mast	16	10,248
G. O. N. F.	Iowa	do	do	do	do	18	11,349
G. O. N. H.	Iroquois	Cruiser	Wood	Screw	Bark	12	1,373
G. O. N. I.	Iwana	Tug	Steel	Single screw	None	10	162.4
G. O. P. B.	Jamestown	Sailing ship	Wood	Sails	Ship	1	1,150
G. O. P. C.	Jason	1-turret monitor	Iron	Screw	None	2	1,373
G. O. P. D.	Justin	Collier	Steel	do	Schooner	12	3,300
G. O. P. L.	Katahdin	Coast-defense ram	do	Twin screws	None	4	2,155
G. O. R. C.	Kearsarge	Battle ship	do	do	2 military masts	22	11,525
G. O. R. F.	Kentucky	do	do	do	do	22	11,525
G. O. R. P.	Lawrence	Destroyer	do	do	do	12	400
G. O. R. T.	Lebanon	Collier	do	Single screw	Schooner	12	400
G. O. R. V.	Leonidas	Collier	Steel	Single screw	Schooner	12	4,242
G. O. S. B.	Leyte	Gunboat	Iron	Twin screws	do	14	151
G. O. S. C.	Lancaster	Cruiser	Wood	Single screw	Ship	10	3,250
G. O. S. D.	Lehigh	1-turret monitor	Iron	do	None	2	1,875
G. O. S. E.	Leyden	Tug	do	do	Schooner	12	450
G. O. S. H.	MacKenzie	Torpedo boat	Steel	Screw	None	12	65
G. O. S. J.	McKee	do	do	do	do	12	65
G. O. S. K.	Machias	Gunboat	do	Twin screws	2-mast schooner	8	1,177
G. O. S. L.	Maconough	Destroyer	do	do	do	8	400
G. O. S. N.	Maflowar	Cruiser	do	do	Schooner	10	2,500
G. O. S. P.	Maue	Battle ship	do	do	2 military masts	20	12,300
G. O. S. R.	Mariveles	Gunboat	Iron	do	do	14	142
G. O. S. T.	Manila	do	do	do	do	14	142
G. O. S. V.	Manila	do	do	Single screw	do	14	1,900

¹ With normal coal supply.² Rapid-fire guns, 6-pounder or smaller, or machine guns.³ And 5 6-pounder rapid-fire guns.

CODE LIST OF THE UNITED STATES NAVY—Continued.

Signal letters.	Name of vessel.	Type.	Hull.	Propulsion.	Rig.	Guns, main battery.	Displacement ¹
							Tons.
G. O. S. W.	Manly	Torpedo boat	Steel	Twin screws	2-mast schooner	6	1,000
G. O. S. Z.	Marietta	Gunboat	Composite	Twin screws	None	2	2,100
G. O. T. O.	Manhattan	1-turret monitor	Iron	Screw	None	2	2,100
G. O. T. D.	Manhattan	do	do	do	do	2	2,100
G. O. T. F.	Marcellus	Collier	do	do	do	2	2,100
G. O. T. H.	Merion	Cruiser	Wood	Screw	Schooner	2	1,900
G. O. T. J.	Marblehead	do	Steel	Twin screws	Bark	4	2,000
G. O. T. K.	Massasoit	Tug	do	Screw	None	10	202.45
G. O. T. L.	Massachusetts	Battle ship	do	Twin screws	1 military mast	16	10,200
G. O. T. M.	Miantonomoh	2-turret monitor	Iron	do	do	4	2,900
G. O. T. N.	Michigan	Cruiser	do	Paddle	Schooner	4	600
G. O. T. P.	Minneapolis	Protected cruiser	Steel	Triple screws	2-mast schooner	11	7,375
G. O. T. R.	Minnesota	Training ship	Wood	Screw	Dismantled	9	4,700
G. O. T. S.	Missouri	Battle ship	Steel	Twin screws	2 military masts	20	12,200
G. O. T. V.	Michigan	Cruiser	Wood	Single screw	Bark	1	1,000
G. O. V. B.	Modoc	Tug	Iron	do	do	2	240.70
G. O. V. C.	Moundduck	2-turret monitor	do	Twin screws	1 military mast	6	2,000
G. O. V. D.	Monocacy	Cruiser	do	Paddle	Schooner	6	1,375
G. O. V. F.	Monongahela	Sailing ship	Wood	Sails	Ship	6	2,100
G. O. V. H.	Moutauk	1-turret monitor	Iron	Screw	None	2	1,675
G. O. V. J.	Mindero	Gunboat	do	Twin screws	do	4	143
G. O. V. K.	Monterey	2-turret monitor	Steel	do	1 military mast	4	4,000
G. O. V. L.	Montgomery	Cruiser	do	do	2-mast schooner	10	2,000
G. O. V. M.	Morris	Torpedo boat	do	do	None	2	165
G. O. V. N.	Mohawk	Tug	Steel	Single screw	do	1	420
G. O. W. B.	Nahant	1-turret monitor	Iron	do	None	2	1,675
G. O. W. C.	Nashua	Collier	Steel	do	do	2	1,675
G. O. W. F.	Nebraska	Armored cruiser	do	Twin screws	do	2	1,675
G. O. W. H.	Narkeeta	Tug	do	Single screw	None	1	102.4
G. O. W. J.	Nashville	Gunboat	do	Twin screws	Schooner	8	1,371
G. O. W. K.	Nero	Collier	do	Single screw	do	4	1,371
G. O. W. L.	Newark	Protected cruiser	do	Twin screws	2-mast schooner	12	4,000
G. O. W. M.	New Hampshire	Training ship	Wood	Sails	Ship	2	4,100
G. O. W. N.	Newport	Gunboat	Composite	Screw	Barkentine	6	1,000
G. O. W. P.	New York	Armored cruiser	Steel	Twin screws	3 military masts	18	8,200
G. O. W. R.	New Orleans	Cruiser	Sheathed	do	do	10	2,700
G. O. W. S.	Nina	Tug	Iron	Screw	Schooner	2	257
G. O. W. V.	Nipole	Cruiser	Wood	do	Bark	4	1,375
G. R. R. C.	Nesinecot	Tug	Steel	do	do	1	150
G. R. B. D.	Nicholson	Torpedo boat	do	Twin screws	do	2	174
G. R. B. F.	New Jersey	Battle ship	do	do	do	2	174
G. R. B. S.	O'Brien	Torpedo boat	Steel	Twin screws	do	2	174
G. R. B. T.	Ohio	Battle ship	do	do	2 military masts	20	12,440
G. R. C. B.	Olympia	Protected cruiser	do	do	2-mast schooner	14	5,870
G. R. C. D.	Omaha	Cruiser	Wood	Screw	Bark	2	2,000
G. R. C. H.	Onesida	Gunboat	Steel	Single screw	Schooner	1	150
G. R. C. J.	Oregon	Battle ship	do	Twin screws	1 military mast	16	10,200
G. R. C. K.	Ocoola	Tug	do	Single screw	Schooner	1	571
G. R. C. N.	Pampanga	Gunboat	Iron	Twin screws	do	4	291
G. R. C. P.	Panay	do	do	do	do	4	143
G. R. C. Q.	Penacook	Tug	Steel	do	Schooner	1	225
G. R. C. S.	Panther	Cruiser	Iron	Single screw	do	8	4,200
G. R. C. V.	Paragua	Gunboat	do	Twin screws	do	4	291
G. R. C. W.	Pawnee	Tug	Wood	Single screw	do	1	175
G. R. D. R.	Pawtucket	do	Steel	do	Schooner	1	225
G. R. D. H.	Paul Jones	Destroyer	do	Twin screws	do	2	420
G. R. D. J.	Penacola	Cruiser	Wood	Single screw	do	2	2,000
G. R. D. K.	Peoria	Tug	Steel	Vertical compound	Schooner	2	420
G. R. D. L.	Perry	Destroyer	do	Twin screws	do	2	420
G. R. D. M.	Piscataqua	Tug	Steel	Single screw	2 pole masts	1	420
G. R. D. N.	Pinta	Gunboat	Iron	do	Schooner	3	420
G. R. D. P.	Philadelphia	Protected cruiser	Steel	Twin screws	2-mast schooner	13	4,200
G. R. D. Q.	Plunger	Submarine boat	do	do	do	1	100
G. R. D. S.	Porter	Torpedo boat	do	do	None	2	100
G. R. D. T.	Portsmouth	Training ship	Wood	Sails	Ship	12	1,125
G. R. D. V.	Potomac	Tug	Steel	Single screw	Schooner	1	725
G. R. D. W.	Princeton	Gunboat	Composite	do	Barkentine	6	1,100
G. R. E. F.	Powhatan	Tug	Steel	do	do	1	100
G. R. E. G.	Paritan	2-turret monitor	Iron	Twin screws	1 military mast	10	6,000
G. R. E. H.	Pontiac	Tug	Wood	Single screw	do	1	400
G. R. E. I.	Pompey	Collier	Steel	do	Schooner	2	2,000
G. R. E. J.	Prairie	Cruiser	Iron	do	do	10	6,475
G. R. E. K.	Pennsylvania	Battle ship	do	do	do	10	6,475
G. R. E. L.	Preble	Destroyer	Steel	Twin screws	do	2	420
G. R. E. N.	Petrel	Gunboat	do	Single screw	Barkentine	4	200
G. R. E. P.	Quitos	do	Composite	do	do	4	200
G. R. E. R.	Rainbow	Water boat	Steel	do	Schooner	1	4,200
G. R. E. S.	Raleigh	Protected cruiser	do	Twin screws	do	11	2,225

¹ With normal coal supply.² Rapid-fire guns, 6-pounder or smaller, or machine guns.³ And 56-pounder rapid-fire guns.

CODE LIST OF THE UNITED STATES NAVY—Continued.

Signal letters.	Name of vessel.	Type.	Hull.	Propulsion.	Rig.	Gun, main battery.	Displacement. ¹
G. R. H. J.	Ranger	Cruiser	Iron	Screw	Barkentine	6	Tons. 1,010
G. R. H. K.	Rapido	Tug	do	do	do	1	
G. R. H. L.	Reina Mercedes	Cruiser	Steel	do	do	do	
G. R. H. N.	Restless	Gunboat	Iron	Single screw	Schooner	do	137
G. R. H. T.	Rodgers	Torpedo boat	Steel	Twin screws	do	13	142
G. R. J. F.	Richmond	Receiving ship	Wood	Single screw	Ship	do	2,700
G. R. J. L.	Rowan	Torpedo boat	Steel	Twin screws	None	13	182
G. R. J. W.	Samar	Gunboat	Iron	do	do	14	201
G. R. K. B.	Ramooet	Tug	Steel	do	do	do	225
G. R. K. D.	Siren	Gunboat	do	Single screw	Schooner	do	315
G. R. K. F.	Sandoval	do	do	do	2-pole masts	12	100
G. R. K. J.	San Francisco	Protected cruiser	Iron	do	2-mast schooner	12	4,094
G. R. K. L.	Saratoga	School ship	Wood	Sails	Ship	do	1,025
G. R. K. M.	Satura	Collier	Iron	Single screw	Schooner	12	6,220
G. R. K. N.	Scindia	do	Steel	do	do	14	7,500
G. R. K. P.	Scorpion	Gunboat	do	Twin screws	do	112	850
G. R. K. Q.	Shearwater	do	do	Single screw	do	do	122
G. R. K. S.	Shubrick	Torpedo boat	do	Twin screws	do	13	165
G. R. K. T.	Siont	Tug	Iron	Single screw	do	do	155
G. R. K. V.	Solace	Cruiser	Steel	do	Schooner	do	4,700
G. R. K. W.	Somers	Torpedo boat	do	Quadruple expansion	do	do	
G. R. L. B.	Southery	Collier	do	Single screw	Schooner	12	3,180
G. R. L. C.	Sterling	do	Iron	do	do	14	5,663
G. R. L. D.	Standish	Tug	do	do	do	1	450
G. R. L. F.	Sullette	Torpedo boat	Wood	do	None	do	31
G. R. L. H.	St. Louis	Training ship for naval militia	do	do	Dismantled	do	830
G. R. L. J.	St. Mary's	School ship	do	Sails	Ship	do	1,025
G. R. L. K.	Stewart	Destroyer	Steel	Twin screws	do	12	420
G. R. L. M.	Stockton	Torpedo boat	do	do	do	13	165
G. R. L. N.	Stranger	Gunboat	Iron	Single screw	1 mast	do	546
G. R. L. P.	Stringham	Torpedo boat	Steel	Twin screws	do	13	340
G. R. L. S.	Supply	Supply ship	Iron	Single screw	Brig	do	4,460
G. R. L. V.	Syph	Gunboat	Steel	do	Schooner	do	152
G. R. L. W.	Sylvia	do	Iron	do	do	do	302
G. R. M. J.	Tacoma	Protected cruiser	do	Twin screws	do	10	3,200
G. R. M. K.	Tacoma	Tug	Steel	Single screw	do	do	
G. R. M. W.	Tocumach	do	do	do	Schooner	do	214
G. R. N. C.	Talbot	Torpedo boat	do	do	None	12	46.8
G. R. N. D.	Terror	2-turret monitor	Iron	Twin screws	1 military mast	4	3,990
G. R. N. F.	Texas	Battle ship	Steel	do	2 military masts	8	6,315
G. R. N. H.	Tingoy	Torpedo boat	do	do	do	13	165
G. R. N. J.	Triton	Tug	Iron	Single screw	None	do	212
G. R. N. M.	Thornes	Torpedo boat	Steel	Twin screws	do	13	165
G. R. N. P.	Tepeka	Gunboat	Iron	Horizontal compound	Schooner	16	1,814
G. R. N. S.	Traffic	Tug	Wood	Single screw	Derrick mast	do	280
G. R. N. V.	Truxton	Destroyer	Steel	Twin screws	do	12	433
G. R. N. W.	Unadilla	do	do	Screw	Schooner	do	345
G. R. P. C.	Unadilla	Tug	do	Single screw	do	do	441
G. R. P. F.	Urdaneta	Gunboat	Iron	do	do	12	42
G. R. P. V.	Urdaneta	do	do	do	do	12	42
G. R. Q. C.	Vermont	Receiving ship	Wood	do	Dismantled	do	4,158
G. R. Q. D.	Vesuvius	Dynamite-gun vessel	Steel	Twin screws	None	3	929
G. R. Q. J.	Vicksburg	Gunboat	Composite	Screw	Barkentine	6	1,080
G. R. Q. K.	Villalobos	do	do	Single screw	Brigantine	do	350
G. R. Q. L.	Vigilant	Tug	Iron	do	Schooner	do	300
G. R. Q. N.	Vixen	Gunboat	Steel	do	do	12	686
G. R. Q. P.	West Virginia	Armored cruiser	do	Twin screws	2 military masts	do	
G. R. Q. T.	Wyoming	Monitor	do	do	do	6	3,225
G. R. Q. V.	Worden	Destroyer	do	do	do	12	413
G. R. Q. W.	Waban	Tug	Iron	Single screw	do	2	150
G. R. A. B.	Waban	Receiving ship	Wood	do	Dismantled	do	4,650
G. R. A. C.	Wasp	Gunboat	Steel	Single screw	1 mast	18	620
G. R. A. D.	Wabota	Tug	do	do	do	do	192.4
G. R. A. F.	Wheeling	Gunboat	Composite	Twin screws	Schooner	6	1,046
G. R. A. H.	Wilmington	do	Steel	do	1 military mast	do	1,892
G. R. A. J.	Wisconsin	Battle ship	do	do	2 military masts	13	11,565
G. R. A. K.	Wislow	Torpedo boat	do	do	None	3	142
G. R. A. M.	Whipple	Destroyer	do	do	do	12	433
G. R. A. N.	Wilkes	Torpedo boat	do	Twin screws	do	13	165
G. R. A. P.	Wompatuck	Tug	do	Single screw	Schooner	do	462
G. R. A. Q.	Yankee	Cruiser	Iron	do	4-mast schooner	10	6,000
G. R. A. T.	Yankee	Gunboat	Steel	do	Schooner	14	975
G. R. A. V.	Yantic	Cruiser	Wood	do	Bark	do	900
G. R. A. W.	Yosemite	do	Iron	do	Schooner	10	6,179
G. R. T. C.	Yecktown	Gunboat	Steel	Twin screws	2-mast schooner	6	1,710
G. R. T. F.	Zaire	Supply ship	do	do	do	do	2,800

¹ With normal coal supply.² Rapid-fire guns, 6-pounder or smaller, or machine guns.³ And 5 1/2-pounder rapid-fire guns.⁴ And 6 1/2-pounder rapid-fire guns.⁵ 18" Whitehead torpedo tubes.

CODE LIST OF THE QUARTERMASTER'S DEPARTMENT, UNITED STATES ARMY.

(Steel vessels in SMALL CAPITALS, iron vessels in *italics*.)

Signal letters.	Reg.	Name.	Tonnage.		Year built.	Where built.	Where employed.
			Gross.	Net.			
<i>Transports.</i>							
G. W. R. D.	St. a.	MCCLELLAN	2,793	1,828	1885	Newcastle, England	Atlantic
G. W. E. F.	St. a.	<i>Burnside</i>	2,136	1,405	1882	do	Pacific.
G. W. B. H.	St. a.	GRANT	5,658	3,646	1892	Belfast, Ireland	Do.
G. W. B. J.	St. a.	SHERMAN	5,780	3,725	1892	do	Do.
G. W. B. K.	St. a.	SHERIDAN	5,673	3,654	1892	do	Do.
G. W. B. L.	St. a.	LOGAN	5,672	3,653	1892	do	Do.
G. W. B. M.	St. a.	THOMAS	5,713	3,687	1894	do	Do.
G. W. B. N.	St. a.	BULFORD	3,732	2,388	1890	do	Do.
G. W. B. P.	St. a.	KILPATRICK	3,722	2,383	1890	do	Do.
G. W. B. Q.	St. a.	CRUICK	4,126	2,703	1882	Dunbarton, Scotland	Atlantic.
G. W. B. R.	St. a.	MCPHERSON	3,699	2,695	1880	Belfast, Ireland	Do.
G. W. H. S.	St. a.	<i>Moude</i>	5,641	3,375	1874	Greenock, Scotland	Pacific.
G. W. E. T.	St. a.	<i>Sedgwick</i>	4,770	2,925	1873	do	Atlantic.
G. W. E. V.	St. a.	<i>Terry</i>	1,337	986	1892	Philadelphia, Pa	Do.
G. W. C. B.	St. a.	INGALLS	1,147	691	1894	Newcastle, England	Do.
G. W. C. D.	St. a.	WARREN	4,375	2,500	1889	Stettin, Germany	Pacific.
G. W. C. H.	St. a.	<i>Wright</i>	776	368	1887	Bowling, Scotland	Atlantic.
G. W. C. J.	St. a.	<i>Hancock</i>	5,164	2,657	1879	Glasgow, Scotland	Pacific.
G. W. C. R.	St. a.	EGBERT	2,845	1,858	1889	West Hartlepool, England	Do.
G. W. C. S.	St. a.	SIMNER	3,458	2,162	1883	Hamburg, Germany	Do.
G. W. C. T.	St. a.	<i>Roscrans</i>	2,976	1,816	1893	Glasgow, Scotland	Do.
G. W. C. V.	St. a.	LAWTON	3,497	2,332	1889	Chester, Pa.	Do.
G. W. D. B.	St. a.	RAWLINS	2,898	2,126	1894	do	Atlantic.
G. W. D. C.	St. a.	Seward	1,275	697	1890	Seattle, Wash	Pacific.
<i>Tugs.</i>							
G. W. C. K.	St. a.	<i>Reno</i>	135	67	1889	Philadelphia, Pa	Atlantic.
G. W. C. L.	St. a.	SLOCUM	581	337	1898	do	Pacific.
<i>Steam lighters.</i>							
G. W. C. M.	St. a.	Por	157	106	1898	Camden, N. J.	Atlantic.
G. W. C. N.	St. a.	Williams	198	113	1875	Philadelphia, Pa	Do.
G. W. C. P.	St. a.	Baker	200	136	1898	Astoria, N. Y	Do.
G. W. C. Q.	St. a.	Canby	209	142	1898	Sleightsburg, N. Y	Do.
<i>Hospital ships.</i>							
G. W. C. F.	St. a.	RELIEF	3,094	1,987	1896	Portland, Me	Pacific.

LIST OF VESSELS OF THE UNITED STATES LIGHT-HOUSE ESTABLISHMENT, ARRANGED ACCORDING TO SIGNAL LETTERS.

(Steel vessels in SMALL CAPITALS, iron vessels in *italics*.)

Signal letters.	Name.	Class.	Gross tonnage.	Net tonnage.	Dimensions.			Nominal horse power.	Indicated horse power.	When built.	Where built.
					Length.	Breadth.	Depth.				
G. V. L. D.	Cactus	St. p.	250	140.7	21.5	8.3	200	1863	Brooklyn, N. Y.		
G. V. L. H.	<i>Daalus</i>	St. a.	426	330	129.5	25.0	10.5	1874	Philadelphia, Pa.		
G. V. L. M.	Geranium	St. p.	356	155.6	152.0	10.6	17	1863	Newburgh, N. Y.		
G. V. L. P.	Haze	St. a.	316	200	137.0	24.6	16.2	180	359 1861	Mystic, Conn.	
G. V. L. R.	Laurel	St. a.	320	134.0	25.0	10.0	180	1876	Baltimore, Md.		
G. V. L. S.	Lily	St. p.	210	174.0	28.0	4.3	1875	Louisville, Ky.			
G. V. L. T.	Myrtle	St. a.	384	130.0	25.0	11.3	325	1872	Philadelphia, Pa.		
G. V. L. W.	Mistletoe	St. p.	332	153.0	25.4	9.0	190	1872	Chester, Pa.		
G. V. M. B.	Manzanita	St. a.	450	152.0	26.0	11.5	350	1879	Baltimore, Md.		
G. V. M. D.	BRAMBLE	St. a.	30	45.0	11.0	4.5	45	1879	Do.		
G. V. M. H.	Pharos	St. p.	167	150	98.0	26.0	10.0	1861	Port Jefferson, N. Y.		
G. V. M. J.	Jessamine	St. p.	257	154	146.3	23.7	9.3	186	1861	Baltimore, Md.	
G. V. M. K.	Nettle	St. a.	22	11	58.0	13.2	4.0	18	37 1878	New York, N. Y.	
G. V. M. L.	Lotus	St. a.	15	30.2	7.5	4.0	20	1882	Standardville, Mich.		
G. V. M. P.	Verbena	St. p.	224	135.0	25.4	9.0	300	1870	Philadelphia, Pa.		
G. V. M. Q.	Violet	St. p.	268	153.0	53.0	8.8	400	1864	Staten Island, N. Y.		
G. V. M. R.	Warrington	St. p.	300	152.0	25.5	11.5	500	1868	Detroit, Mich.		
G. V. M. S.	Joseph Henry	St. p.	453	340	180.0	32.0	5.8	240	1880	Jeffersonville, Ind.	
G. V. M. T.	Arbutus	St. a.	400	144.5	25.0	11.0	1879	Baltimore, Md.			
G. V. M. W.	Pansy	St. a.	313	147.0	25.0	10.5	125	1878	Philadelphia, Pa.		
G. V. N. B.	John Rodgers	St. p.	260	151.0	27.0	8.7	200	1883	Newburg, N. Y.		
G. V. N. C.	Wistaria	St. p.	450	167.5	25.0	10.0	252	1882	Wilmington, Del.		
G. V. N. D.	Rose	St. a.	70	92.0	17.7	6.5	34	1873	Boothbay, Me.		
G. V. N. F.	Madroño	St. a.	411	205	163.8	27.5	14.7	605	1885	Camden, N. J.	
G. V. N. H.	GOLDENROD	St. p.	143	150.0	26.5	3.7	152	1888	J. Hersonville, Ind.		
G. V. N. J.	Gardenia	St. a.	150	82	117.0	20.2	9.4	200	1879	East Dearing, Me.	
G. V. N. K.	ZIZANIA	St. a.	417	150.0	27.0	12.0	327	1888	Baltimore, Md.		
G. V. N. L.	Armeria	St. a.	1,092	631	203.2	34.7	16.2	1,200	1890	Camden, N. J.	
G. V. N. M.	Columbina	St. a.	424	212	145.0	26.6	12.8	108	800	1892	Cleveland, Ohio.
G. V. N. P.	LILAC	St. a.	434	312	245.0	26.6	15.2	108	800	1892	Do.
G. V. N. Q.	AZALEA	St. a.	422	154.0	25.0	12.3	400	1891	New York, N. Y.		
G. V. N. R.	AMARANTH	St. a.	743	484	150.7	22.0	20.0	672	1892	Cleveland, Ohio.	
G. V. N. S.	MAPLE	St. a.	392	196	155.0	30.0	11.8	650	1892	Elizabeth, N. J.	
G. V. N. T.	MANGROVE	St. a.	572	392	165.0	36.0	11.8	650	1897	Do.	
G. V. N. W.	MAYFLOWER	St. a.	572	392	155.0	30.0	11.8	650	1897	Bath, Me.	
G. V. P. C.	Margold	St. a.	453	261	150.0	27.0	12.3	550	1890	Wyandotte, Mich.	
G. V. P. D.	Thistle	St. a.	31	15	60.0	13.3	7.0	40	1890	Baltimore, Md.	
G. V. P. F.	Daisy	St. a.	25	12	54.0	13.8	5.8	30	1892	New Bedford, Mass.	
G. V. P. H.	IRIS	St. a.	428	292	142.0	30.0	10.4	800	1897	Philadelphia, Pa.	
G. V. P. J.	Holly	St. p.	340	142	108.7	24.1	9.0	400	1881	Baltimore, Md.	

LIST OF VESSELS OF THE UNITED STATES REVENUE-CUTTER SERVICE, ARRANGED ACCORDING TO SIGNAL LETTERS.

(Steel vessels in SMALL CAPITALS, Iron vessels in *italics*.)

Signal letters.	Name.	Description.	Guns.	Tons.	When built, purchased, etc.	Where built, purchased, etc.	Station.
G. V. B. F.	Alexander Hamilton	Steamer, propeller.	4	223	1871	Buffalo, N. Y.	Savannah, Ga.
G. V. B. H.	Alexander J. Dallas	do	3	179	1874	Portland, Me.	New London, Conn.
G. V. B. K.	Commodore Perry	do	2	282	1884	Buffalo, N. Y.	Astoria, Oreg.
G. V. B. M.	George S. Boutwell	do	4	153	1873	do	Newbern, N. C.
G. V. B. Q.	JAMES GUTHRIE	do	2	98	1895	Baltimore, Md.	Baltimore, Md.
G. V. B. S.	Galveston	do	3	416	1891	do	Galveston, Tex.
G. V. B. T.	John F. Hartley	do	2	23	1878	San Francisco, Cal.	San Francisco, Cal.
G. V. B. W.	Levi Woodbury	do	2	230	1864	Philadelphia, Pa.	Portland, Me.
G. V. C. B.	Louis McLane	Steamer, side-wheeler.	2	215	1861	Wilmington, Del.	Key West, Fla.
G. V. C. D.	Manhattan	Steamer, propeller	1	117	1873	Chester, Pa.	New York, N. Y.
G. V. C. J.	Peter G. Washington	do	1	77	1864	Camden, N. J.	Philadelphia, Pa.
G. V. C. L.	Richard Rush	do	3	300	1885	Port Blakeley, Wash.	San Francisco, Cal.
G. V. C. M.	Samuel Dexter	do	2	188	1874	Boston, Mass.	New Bedford, Mass.
G. V. C. P.	Schuyler Colfax	Steamer, side-wheeler.	3	369	1871	Camden, N. J.	Baltimore, Md.
G. V. C. T.	U. S. Grant	Steamer, propeller.	4	263	1871	Wilmington, Del.	Port Townsend, Wash.
G. V. C. W.	Frank Sperry	Sloop	1	7	1891	Bay Shore, N. Y.	Port Bogues, N. Y.
G. V. D. B.	William K. Chandler	Steamer, propeller	1	95	1862	Brooklyn, N. Y.	Boston, Mass.
G. V. D. F.	William H. Seward	Steamer, side-wheeler.	1	184	1873	Philadelphia, Pa.	Mobile, Ala.
G. V. D. H.	Wm. P. Fessenden	do	4	330	1863	Buffalo, N. Y.	Detroit, Mich.
G. V. D. J.	Salmon P. Chase	Bark	7	321	1878	Philadelphia, Pa.	Practice cruise.
G. V. D. K.	Walter Forward	Steamer, propeller	1	267	1882	Wilmington, Del.	Charleston, S. C.
G. V. D. L.	Charles B. Penrose	Steam launch	1	18	1883	Tottenville, N. Y.	Panama, Fla.
G. V. D. M.	Bear	Steamer, propeller	4	703	1874	Dundee, Scotland	On Arctic cruise.
G. V. D. N.	Lot M. Morrill	do	1	288	1888	Wilmington, Del.	Milwaukee, Wis.
G. V. D. P.	Winona	do	2	321	1890	do	Mobile, Ala.
G. V. D. Q.	HUDSON	do	1	128	1883	Camden, N. J.	New York, N. Y.
G. V. D. R.	CALUMET	do	1	123	1894	Buffalo, N. Y.	do
G. V. D. S.	Wm. E. Smith	do	1	132	1887	New Orleans, La.	New Orleans, La.
G. V. D. T.	WILLIAM WINDOM	do	5	398	1890	Dubuque, Iowa	Baltimore, Md.
G. V. D. V.	TYLER	Steam launch	1	28	1863	Camden, N. J.	Savannah, Ga.
G. V. D. W.	WALTER Q. GRESHAM	Steamer, propeller	5	777	1887	Cleveland, Ohio	New York, N. Y.
G. V. F. H.	GOLDEN GATE	do	9	171	1897	Seattle, Wash.	San Francisco, Cal.
G. V. F. J.	HUGH McCULLOCH	do	9	1,280	1897	Philadelphia, Pa.	do
G. V. F. K.	DANIEL MANNING	do	9	900	1897	East Boston, Mass.	Boston, Mass.
G. V. F. L.	ALGONQUIN	do	5	850	1898	Cleveland, Ohio	Wilmington, N. C.
G. V. F. M.	ORONOGA	do	3	880	1898	do	Philadelphia, Pa.
G. V. F. N.	Nunitak	Steamer, stern-wheel	2	486	1898	San Francisco, Cal.	Yukon River.
G. V. F. P.	SEMINOLE	Steamer, propeller	2	486	1899	Baltimore, Md.	New York, N. Y.

† Fitting out.

LIST OF VESSELS OF THE UNITED STATES COAST AND GEODETIC SURVEY, ARRANGED ACCORDING TO SIGNAL LETTERS.

Signal letters.	Class.	Name.	Tonnage.	Length.	Beam.	Draft.	When built.	Where built.	Where employed.
				<i>Ft. In.</i>	<i>Ft. In.</i>	<i>Ft. In.</i>			
G. V. S. C.	Screw	A. D. Bache	182	147 8	23 5	10 0	1871	Wilmington, Del.	Atlantic and Gulf.
G. V. S. D.	do	O. S. Blake	234	148 8	28 6	11 7	1874	Baltimore, Md.	Do.
G. V. S. J.	do	Endeavor	98	111 0	18 5	7 5	1862	Norfolk, Va.	Do.
G. V. S. L.	do	Geinsey	174	140 0	23 8	6 9	1875	New York, N. Y.	Pacific.
G. V. S. P.	do	McArthur	130	115 0	20 0	12 0	1876	Mare Island, Cal.	Do.
G. V. S. W.	Schooner	Drift	87	76 0	19 6	10 8	1876	Baltimore, Md.	Light-House Board.
G. V. T. F.	do	Quick	38	60 0	21 6	4 6	1873	do	Atlantic and Gulf.
G. V. T. P.	do	Eagle	191	121 0	30 4	9 0	1875	Williamsburg, N. Y.	Do.
G. V. T. Q.	Screw	C. P. Patterson	453	175 0	27 8	14 2	1873	Brooklyn, N. Y.	Pacific.
G. V. T. R.	Schooner	Matchless	94	90 8	24 3	7 6	1859	Key West, Fla.	Atlantic and Gulf.
G. V. T. S.	do	Spy	17	51 8	14 0	1 6	1888	Tottenville, N. Y.	Do.
G. V. T. W.	do	Transit	21	60 0	15 0	1 8	1888	do	Do.
G. V. W. B.	Screw	Cosmos	25	53 8	12 0	4 0	1887	Mare Island, Cal.	Alaska.
G. V. W. C.	do	Pathfinder	469	176 8	33 6	13 0	1899	Elizabeth, N. J.	Do.

LIST OF VESSELS OF THE UNITED STATES FISH COMMISSION, ARRANGED ACCORDING TO SIGNAL LETTERS.

(Iron vessels in italics.)

Signal letters.	Rig.	Name.	Gross tonnage.	Net tonnage.	Length.	Breadth.	Depth.	When built.	Where built.
G. V. Q. B.	Steamer	<i>Albatross</i>	638	385	200.0	27.6	16.9	1882	Wilmington, Del.
G. V. Q. C.	do	<i>Fish Hawk</i>	441	305	146.6	27.0	10.9	1879	Do.
G. V. Q. F.	Schooner	Grampus	87	83	81.0	22.9	10.0	1886	Noank, Conn.
G. V. Q. H.	Steamer	Phalarope	55	27	82.0	16.0	7.4	1881	East Boston, Mass.