

Simple

4316

67062
Senate
1

57TH CONGRESS, }
1st Session. }

HOUSE OF REPRESENTATIVES.

{ DOCUMENT
No. 16.

THIRTY-THIRD ANNUAL LIST

OF

MERCHANT VESSELS OF THE UNITED STATES.

WITH

THE OFFICIAL NUMBERS AND SIGNAL LETTERS AWARDED THEM
BY THE COMMISSIONER OF NAVIGATION,

IN ACCORDANCE WITH

THE PROVISIONS OF SECTION 4177 OF THE REVISED STATUTES;

ALSO
LISTS AND DISTINGUISHING SIGNALS OF VESSELS OF THE UNITED STATES NAVY,
QUARTERMASTER'S DEPARTMENT, U. S. A., ENGINEER DEPARTMENT, U. S. A.,
MISSISSIPPI AND MISSOURI RIVER COMMISSIONS, U. S. A., REVENUE-
CUTTER SERVICE, LIGHT-HOUSE ESTABLISHMENT, COAST AND
GEODETIC SURVEY, UNITED STATES FISH COMMISSION,
AND UNITED STATES MARINE-HOSPITAL SERVICE.

FOR THE YEAR ENDED JUNE 30, 1901.

WASHINGTON:
GOVERNMENT PRINTING OFFICE.
1901.

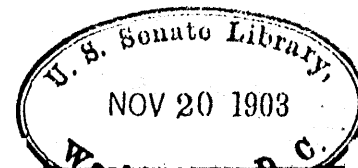


TABLE OF CONTENTS.

Part I. Sailing vessels alphabetically arranged.

Part II. Steam vessels alphabetically arranged.

Part III. List of iron and steel vessels.

Part IV. List of unrigged vessels.

Part V. Government vessels.

Vessels of the United States Navy.

Vessels of the Quartermaster's Department, United States Army.

Vessels of the Engineer Department, United States Army.

Vessels of the Mississippi and Missouri River commissions, United States Army.

Vessels of the Revenue-Cutter Service.

Vessels of the Light-House Establishment.

Vessels of the Coast and Geodetic Survey.

Vessels of the United States Fish Commission.

Vessels of the United States Marine-Hospital Service.

PREFACE.

TREASURY DEPARTMENT, BUREAU OF NAVIGATION,
Washington, D. C., August 15, 1901.

SIR: In compliance with the provisions of the act of Congress approved July 5, 1884, establishing the Bureau of Navigation and directing the Commissioner of Navigation to "annually prepare and publish a list of vessels of the United States belonging to the commercial marine, specifying the official number, signal letters, name, rig, tonnage, home port, and place and date of building of every vessel, distinguishing sailing vessels from such as are propelled by steam or other motive power," the thirty-third annual list of such vessels is herewith submitted, it being the eighteenth annual list prepared by the Bureau of Navigation, and bringing the record of the merchant vessels of the United States down to June 30, 1901.

This volume contains the names of vessels, classed as follows:

- Sailing vessels. (Part I.)
- Steam vessels. (Part II.)
- Iron and steel vessels. (Part III.)
- Unrigged vessels. (Part IV.)

Vessels belonging to the Navy, the Quartermaster's Department, United States Army, the Engineer Department, United States Army, the Mississippi and Missouri River commissions, United States Army, the Revenue-Cutter Service, the Light-House Establishment, the Coast and Geodetic Survey, the United States Fish Commission, and the United States Marine-Hospital Service. (Part V.)

The information relating to merchant vessels is arranged as follows:

1. The official number of the vessel.
2. The signal letters.
3. The rig.
4. The name.
5. The tonnage (*gross and net*).
6. The register dimensions (*length, breadth, and depth*).
7. The year of building.
8. The place of building.
9. The home port (*where permanent document issues*).

Signal letters are assigned to seagoing vessels of the United States, and, upon application made through a collector of customs, they will be granted to yachts, and, in particular cases, to other vessels, if necessary. Such letters are requisite in order to afford the means of recognition by signals at sea.

A supplement to this volume, being Part VI, has been prepared, designed especially for the use of Signal Stations and of masters of seagoing vessels classed as follows and having distinguishing signal letters:

Merchant vessels of the United States, yachts, vessels belonging to the Navy, the Quartermaster's Department, U. S. A., the Revenue-Cutter Service, the Light-House Establishment, the Coast and Geodetic Survey, and the Fish Commission.

Respectfully,

EUGENE TYLER CHAMBERLAIN,
Commissioner.

Hon. LYMAN J. GAGE,
Secretary of the Treasury.

PLAN FOLLOWED IN AWARDING OFFICIAL NUMBERS.

Rigged vessels.			Unrigged vessels.		
Letter.	Original numbers.	New numbers.	Letter.	Original numbers.	New numbers.
A	1- 1,000	105,000-100,000	A	29,000-30,000	
B	2,000- 3,000	100,000-100,000	B	31,000-32,000	
C	4,000- 5,000	126,000-120,000	C	33,000-34,000	
D	6,000- 8,000	167,000	D	35,000-35,000	
E	7,000- 8,000	135,000-130,000	E	36,000-36,000	
F	9,000- 9,000	120,000-124,000	F	37,000-38,000	
G	10,000-10,000	85,000- 89,000	G	39,000-41,000	
H	11,000-11,000	95,000- 99,000	H	42,000-43,000	
I	12,000-12,400	100,000-104,000	I	44,000-44,000	
J	12,500-13,000	76,000- 70,000	J	45,000-46,000	
K	14,000-14,400	161,000-161,400	K	47,000-47,000	
L	14,500-15,000	140,000-144,000	L	48,000-49,000	
M	16,000-17,000	90,000- 94,000	M	50,000-51,000	
N	18,000-18,700	130,000-134,000	N	52,000-52,000	67,000
O	18,800-19,400	155,000-159,000	O	53,000-53,000	
P	19,500-20,400	150,000-164,000	P	54,000-54,000	
Q	20,500-20,000		Q	55,000-55,000	
R	21,000-21,000	110,000-114,000	R	56,000-56,000	
S	22,000-23,000	116,000-119,000	S	57,000-58,000	
T	24,000-24,000	115,000-149,000	T	59,000-59,000	
U	25,000-25,400		U	60,000-60,000	
V	25,500-25,000	161,500-161,000	V	61,000-61,000	
W	26,000-26,000	80,000- 84,000	W	62,000-64,500	
X	27,000-27,400		X	64,500-64,900	
Y	27,500-27,000		Y	65,000-65,000	
Z	28,000-28,000		Z	66,000-66,000	

PART I.

PROPERTY OF
UNITED STATES SENATE
LIBRARY.

ALPHABETICAL LIST

OF

MERCHANT SAILING VESSELS OF THE UNITED STATES.

[Steel vessels in SMALL CAPITALS, iron vessels in *italics*.]

ABBREVIATIONS.—Bark, bk.; brig, bg.; barkentine, bkn.; brigantine, bgn.; cat, cat; cutter, ctr.; catamaran, ctm.; lugger, lgr.; lateen, ltn.; pilot boat, p. b.; ship, shp.; schooner, sch.; scow, scw.; sloop, slp.; scow schooner or schooner barge, *sch.; scow sloop or sloop barge, *slp.; yawl, ywl.; yacht, y.

Official No.	Signal letters.	Rig.	Name of vessel.	Gross tonnage.	Net tonnage.	Length.	Breadth.	Depth.	When built.	Where built.	Home port (where permanent document issues).
A.											
107355	K. N. J. G.	*Sch.	A.	944	838	<i>Feet.</i> 190.4	<i>Feet.</i> 35.5	<i>Feet.</i> 17.3	1898	Bath, Me.	Baltimore, Md.
106951	Sch.	A. B.	9	0	29.3	11.0	4.5	1892	Cowesett, R. I.	Wilmington, N. C.
12978	Sch.	A. B. C. F. M.	143	136	109.9	23.9	7.0	1854	Milwaukee, Wis.	Milwaukee, Wis.
105929	Sch.	A. Booth.	71	56	82.2	23.4	5.9	1880	Talbot County, Md.	Tappahannock, Va.
713	H. B. S. K.	Sch.	A. Donike.	427	360	131.5	30.1	10.0	1866	Greenboro, Md.	Baltimore, Md.
106779	Sch.	A. Francis.	5	5	42.2	10.0	2.9	1890	Atlantic, N. C.	Beaufort, N. C.
29504	Sch.	A. Gebhart.	354	336	145.6	20.1	10.8	1869	Marine City, Mich.	Port Huron, Mich.
106088	Sch.	A. Gerdes & Bro.	8	8	35.1	14.4	3.5	1889	Back Bay, Miss.	Shilohboro, Miss.
106584	Sch.	A. Gillis.	12	11	53.6	14.4	3.5	1888	Somerset County, Md.	Baltimore, Md.
108153	J. L. Q. K.	Sch.	A. Hayford.	153	127	102.0	27.5	7.5	1872	Belfast, Me.	Belfast, Me.
110	H. B. D. Q.	Sch.	A. Heaton.	186	139	97.0	37.2	8.7	1851	Easthaven, Conn.	Rockland, Me.
448	Sch.	A. Hooper.	80	67	79.3	21.7	6.7	1851	Eden, Me.	Calais, Me.
105433	J. Q. G. M.	Sch.	A. McNichol.	122	104	93.0	24.7	7.9	1874	East Machias, Me.	Machias, Me.
107395	Sch.	A. Muscut & Sons.	67	63	78.8	23.6	6.5	1897	Havana, Cuba	Mobile, Ala.
107481	Slp.	A. Phillips.	7	7	37.5	14.4	2.6	1899	Fishing Creek, Md.	Crisfield, Md.
105972	Slp.	A. Powell.	14	13	44.7	14.5	2.8	1881	St. Michaels, Md.	Newport News, Va.
106781	Sch.	A. Rasmussen.	9	8	58.0	15.8	2.4	1890	Tilghmans Island, Md.	Do.
106044	Sch.	A. Stewart.	533	511	172.0	32.4	12.1	1889	Mount Clemens, Mich.	Detroit, Mich.
106136	Sch.	A. Welskittel.	43	41	66.5	21.6	6.3	1882	Madison, Md.	Pensacola, Fla.
107402	Slp.	A. Wesley.	5	5	36.0	13.0	3.0	1896	Fairmount, Md.	Crisfield, Md.
105978	Sch.	A. A. Carpenter.	540	524	165.5	33.0	12.2	1881	Mantowoc, Wis.	Toledo, Ohio.
1247	Sch.	A. A. Rowe.	45	42	63.0	18.6	8.0	1859	Mytic, Conn.	New York, N. Y.
75	Sch.	A. B. Dennis.	19	18	47.0	15.0	5.0	1847	Somerset County, Md.	Baltimore, Md.
107553	K. Q. D. M.	Sch.	A. B. Johnson.	529	469	135.3	37.0	11.8	1900	Aberdeen, Wash.	San Francisco, Cal.
106238	K. C. B. H.	Sch.	A. B. Sherman.	611	510	154.5	35.5	15.4	1883	Boston, Mass.	Philadelphia, Pa.
106234	Slp.	A. C. Hamett.	17	16	47.0	17.1	4.1	1886	Charleston, S. C.	Charleston, S. C.
107251	Sch.	A. C. Marshall.	5	5	39.0	13.7	2.8	1896	James, Md.	Baltimore, Md.
1893	Sch.	A. C. Maxwell.	460	445	166.0	32.6	11.6	1870	East Saginaw, Mich.	Port Huron, Mich.
544	Sch.	A. C. Newhall.	37	35	61.0	18.0	6.3	1858	Hallsbury, Mass.	Portsmouth, N. H.
106474	Sch.	A. C. Pierce.	30	29	54.0	15.5	5.2	1887	Sebewaing, Mich.	Port Huron, Mich.
106706	*Sch.	A. C. Tuxbury.	670	645	181.0	35.0	13.0	1800	West Bay City, Mich.	Boston, Mass.
106225	Sch.	A. C. Whitney.	179	170	103.0	26.2	9.2	1894	Boston, Mass.	Do.
107119	Slp.	A. D. Smith.	6	5	31.6	9.6	3.2	1894	Key West, Fla.	Key West, Fla.
106857	Sch.	A. E. Andrews.	10	9	41.7	14.8	3.2	1889	Cambridge, Md.	Baltimore, Md.
107054	Sch.	A. E. Parks.	20	13	60.0	10.7	4.6	1893	Fairmount, Md.	Crisfield, Md.
689	Slp.	A. E. Masters.	38	36	48.5	21.4	6.2	1864	Madison, Conn.	New York, N. Y.
106996	Sch.	A. E. Whitaker.	20	12	47.0	17.2	5.1	1893	Bridgeton, N. J.	Bridgeton, N. J.

¹ Formerly schooner J. and A. Stronach.

² Formerly Spanish schooner Sophie.

MERCHANT SAILING VESSELS OF THE UNITED STATES—Continued.

Official No.	Signal letters.	Rfg.	Name of vessel.	Gross tonnage.	Net tonnage.	Length.		Depth.	When built.	Where built.	Home port (where permanent document issues).
						Feet.	Feet.				
100534	K. F. C. W.	Sch.	A. E. Whyland	130	96	89.8	24.1	9.0	1884	Essex, Mass.	Gloucester, Mass.
108	H. B. O. K.	Sch.	A. F. Howe	88	84	81.3	22.0	7.2	1851	Searsport, Me.	New York, N. Y.
449	H. B. H. L.	Sch.	A. F. Kludberg	226	100	112.3	29.3	10.2	1805	Easthaven, Conn.	Bangor, Me.
116427	J. V. T. W.	Sch.	A. F. Morrell	91	87	85.0	24.4	8.1	1876	City Island, N. Y.	Key West, Fla.
107307		Sch.	A. G. Kotohum	69	69	65.6	18.4	7.0	1808	Tacoma, Wash.	Shagway, Alaska.
377		Sch.	A. G. Moroy	280	252	130.0	26.5	11.5	1801	Chicago, Ill.	Chicago, Ill.
855	H. B. P. G.	Sch.	A. G. Pense	74	71	81.0	25.7	8.4	1854	Middletown, Conn.	Hartford, Conn.
106318	K. C. S. Q.	Shp.	A. G. Ropes	2,460	2,302	258.2	44.7	20.0	1884	Bath, Me.	New York, N. Y.
106905		Sch.	A. G. Sterling	13	8	50.0	16.2	4.0	1801	Pocomoke City, Md.	Crisfield, Md.
417		Shp.	A. H. Purdy	0	0	29.8	12.0	3.1	1809	Stratford, Conn.	Bridgeport, Conn.
105409		Sch.	A. H. Quilby	08	04	78.0	22.5	5.4	1877	Wilmington, Del.	Washington, D. C.
105403		Sch.	A. H. Whitmore	71	58	77.4	23.4	7.4	1872	Baltimore, Md.	Baltimore, Md.
1343		Sch.	A. J. Chapman	69	68	72.0	23.4	7.5	1807	Essex, Mass.	Essex, Mass.
105145		Sch.	A. J. Collins	48	45	65.2	19.8	8.4	1800	New London, Conn.	Portsmouth, Vt.
105145		Shp.	A. J. Constantine	59	50	70.3	24.1	4.5	1872	Chester, Pa.	New York, N. Y.
105684	J. V. G. B.	Shp.	A. J. Fuller	60	56	61.0	26.0	6.0	1873	Brooklyn, N. Y.	Do.
160217		Sch.	A. J. Lawson	1,848	1,673	229.3	41.5	17.8	1881	Bath, Me.	San Francisco, Cal.
106305		Sch.	A. J. McBrier	11	10	57.0	17.0	5.2	1883	Pocomoke City, Md.	Baltimore, Md.
107776	J. S. W. F.	Sch.	A. J. Miller	111	103	95.0	23.1	7.2	1884	Wilson, N. Y.	Port Huron, Mich.
105869		Sch.	A. J. Nichols	110	105	94.0	27.2	6.1	1878	Northport, N. Y.	Boston, Mass.
105081		Sch.	A. J. Perks	6	6	47.0	0.0	2.4	1870	Oxford, Md.	Baltimore, Mass.
105832		Sch.	A. J. Ramsay	81	77	86.4	23.0	5.0	1881	Lake Charles, La.	Lake Charles, La.
105872		Sch.	A. J. Tubman	34	23	60.2	21.3	4.0	1870	Somerset, Miss.	Somerset, Miss.
107300	K. N. P. G.	Sch.	A. J. West	543	483	161.0	40.0	11.8	1808	Somerset County, Md.	Crisfield, Md.
1829		Sch.	A. J. Whiting	43	41	60.0	10.8	6.0	1808	Mount Desert, Me.	San Francisco, Cal.
1832	J. H. W. M.	Sch.	A. K. Woodward	69	64	87.0	24.5	7.4	1809	Ellsworth, Me.	Bangor, Me.
1840		Sch.	A. L. Barnett	45	43	70.5	21.5	5.4	1870	Oxford, Md.	Salina, Mass.
106405		Shp.	A. L. Beard	6	6	25.9	12.2	3.4	1883	Croswell, N. Y.	Baltimore, Md.
106301		Sch.	A. L. Leo	87	83	83.0	27.0	6.0	1884	Maya Landing, N. J.	Bridgeport, Conn.
670		Shp.	A. L. Rowo	62	60	61.0	25.3	6.7	1804	Brooklyn, N. Y.	Somers Point, N. J.
107308	K. N. L. S.	Sch.	A. M. Buxter	510	450	182.7	37.0	12.4	1808	Fairhaven, Cal.	New York, N. Y.
828		Shp.	A. M. Bliss	19	9	35.0	14.0	5.0	1865	Brooklyn, N. Y.	New York, N. Y.
107670		Sch.	A. M. Nicholson	120	100	105.0	24.6	10.4	1000	Essex, Mass.	Backusport, Me.
106122		Sch.	A. M. Smith	23	22	40.0	11.1	4.1	1884	Northport, N. Y.	Patchogue, N. Y.
107134		Shp.	A. M. Townsend	7	7	40.7	13.5	3.2	1894	Fairmount, Md.	Alexandria, Va.
105247	J. M. D. W.	Sch.	A. P. Emerson	213	231	124.0	29.3	9.5	1873	Belfast, Me.	New York, N. Y.
104880		Sch.	A. P. Gorman	12	7	52.5	14.3	3.8	1801	St. Peter, Md.	Crisfield, Md.
106414		Sch.	A. P. Parkhurst	12	12	40.5	13.0	4.5	1880	Gloucester, Mass.	North Haven, Me.
105243		Shp.	A. R. Taylor	10	10	32.8	14.1	3.0	1873	Darien, Conn.	Bridgeport, Conn.
619	H. B. P. W.	Shp.	A. R. Tucker	145	138	92.4	23.2	11.0	1831	Dartmouth, Mass.	New Bedford, Mass.
106601		Sch.	A. S. Cannon	13	12	50.0	14.1	2.8	1881	Port Republic, N. J.	Tuckerton, N. J.
107313		Sch.	A. S. Caswell	72	40	80.8	22.2	8.4	1807	Essex, Mass.	Gloucester, Mass.
107834		Sch.	A. S. Woolley	117	96	90.4	24.3	7.7	1901	Seaford, Del.	Seaford, Del.
29025		Sch.	A. T. Bliss	437	415	168.0	30.5	10.3	1881	East Sadsaw, Mich.	Chicago, Ill.
100150		Sch.	A. T. Clifford	80	58	82.0	22.5	8.1	1883	Essex, Mass.	Gloucester, Mass.
1630		Sch.	A. T. Hynes	31	29	40.0	18.0	5.0	1869	Trenton, Me.	Machias, Me.
106381		Sch.	A. V. Asplen	8	8	48.0	11.0	3.3	1845	Cambridge, Md.	Crisfield, Md.
100119		Sch.	A. V. Mace	6	6	34.0	10.0	3.0	1882	Dorchester County, Md.	Do.
107125		Cat.	A. W. Boyer	5	5	25.5	11.8	3.2	1888	Basin River, N. J.	Somers Point, N. J.
105272	J. N. B. L.	Sch.	A. W. Ellis	109	160	104.0	23.0	8.2	1873	Belfast, Me.	Belfast, Me.
1583		Sch.	A. W. Luckey	311	202	147.8	20.2	9.9	1807	Oak Harbor, Ohio.	Grand Haven, Mich.
106377		Sch.	A. W. Runk	0	0	56.3	14.5	2.2	1885	Madison, Md.	Newport News, Va.
104360		Sch.	A. W. Stofel	10	9	47.5	14.9	3.5	1884	Somerset County, Md.	Richmond, Va.
105802		Sch.	A. W. Stewart	10	9	53.0	11.3	3.1	1870	Taylor Island, Md.	Baltimore, Md.
107305		Sch.	A. W. Thompson	2,270	2,125	300.0	41.6	2.1	1901	West Bay City, Mich.	Cleveland, Ohio.
105988		Shp.	A. W. Walling	8	8	34.0	13.0	3.0	1881	Keyport, N. J.	Port Huron, N. J.
105801		Sch.	A. W. Wright	590	507	109.7	33.3	10.8	1880	East Saginaw, Mich.	Port Huron, Mich.
107490		Sch.	A. B. C. Hill	9	7	44.8	13.0	3.0	1809	Atlanta, N. C.	Newbern, N. C.
105113		Shp.	A. C. N. Matthews	16	18	45.5	16.6	4.8	1872	Baltimore, Md.	Baltimore, Md.
770		Shp.	A. M. C. Smith	53	15	40.5	10.1	4.0	1861	Patchogue, N. Y.	Norfolk, Va.
100112		Sch.	A. and A. Haeyes	68	50	61.8	27.8	4.8	1882	Tuckahoe, N. J.	Patchogue, N. Y.
107001		Sch.	A. and E. Huckman	23	14	47.0	17.0	4.8	1803	Fort Norris, N. J.	Bridgeport, N. J.
108280	K. C. P. N.	Sch.	A. and M. Carlslo	350	302	135.4	32.6	10.8	1884	Milford, Del.	Philadelphia, Pa.
100204		Shp.	A. and W. Mance	11	10	34.0	15.1	3.9	1883	Tottenville, N. Y.	New York, N. Y.
1730		Sch.	Aaron Kingsland	41	30	58.7	19.0	7.5	1809	Noank, Conn.	Key West, Fla.
100213		Sch.	Aaron B. Bradshaw	14	14	48.0	16.0	3.7	1883	Crisfield, Md.	Richmond, Va.
105012	J. R. S. W.	Sch.	Abbie	140	138	98.5	29.5	8.3	1870	Eureka, Cal.	San Francisco, Cal.
100407		Sch.	Abbie	87	83	84.3	22.0	6.0	1880	Ludington, Mich.	Grand Haven, Mich.
100103		Sch.	Abbie S.	53	38	67.5	22.6	5.1	1882	Cedarville, N. J.	Bridgeport, N. J.
100788	K. H. R. F.	Sch.	Abbie Bowker	181	182	104.7	29.6	8.0	1800	Philipsburg, Mo.	New York, N. Y.
1772		Sch.	Abbie Dodge	59	34	69.0	20.7	7.7	1868	Essex, Mass.	Do.
100303		Sch.	Abbie Elizabeth	11	10	47.0	13.4	3.2	1804	Bogue, N. C.	Beaufort, N. C.
1016	J. F. N. H.	Sch.	Abbie Ingalls	187	152	106.0	26.2	10.0	1808	Machias, Me.	Boston, Mass.

1 Formerly schooner } a Stephen D. Barnes.
b Vega.

2 Formerly } a Schooner Aaron Kingsland.
b Spanish schooner Aaron Kingsland.

MERCHANT SAILING VESSELS OF THE UNITED STATES--Continued.

Official No.	Signal letters.	Rtg.	Name of vessel.	Gross tonnage.	Net tonnage.	Length.	Breadth.	Depth.	When built.	Where built.	Home port (where permanent document issued).
						Feet.	Feet.	Feet.			
106020		Slp.	Abbie Louise	30	35	56.0	22.0	6.6	1885	Shooters Island, N. Y.	New York, N. Y.
107401		Slp.	Abbie A. Morton	9	9	29.8	11.3	6.2	1890	Friendship, Mo.	Portland, Me.
106060	J. V. W. F.	Sch.	Abbie C. Stubbs	345	295	130.0	32.2	12.0	1882	New Haven, Conn.	New Haven, Conn.
106242		Sch.	Abbie F. Morris	81	77	79.4	23.3	8.2	1884	Essex, Mass.	Seattle, Wash.
106810	K. J. L. G.	Sch.	Abbie G. Cole	273	232	129.2	30.6	10.3	1891	East Machias, Me.	Machias, Me.
105052	J. V. B. T.	Sch.	Abbie H. Gheen	260	253	128.0	30.8	9.0	1880	Frederica, Del.	Philadelphia, Pa.
105224		Sch.	Abbie L. Andrews	278	264	136.1	26.1	10.0	1873	Toledo, Ohio	Buffalo, N. Y.
106162	K. B. D. T.	Sch.	Abbie M. Deering	101	90	90.5	23.5	8.7	1883	Kennebunk, Me.	San Francisco, Cal.
106218	K. B. S. W.	Sch.	Abbie S. Walker	190	154	103.7	28.7	8.5	1883	Jonesboro, Me.	North Haven, Me.
105496	J. Q. T. K.	Sch.	Abbie and Eva Hooper	321	276	123.0	32.0	10.1	1874	Tuckahoe, N. J.	Boston, Mass.
105843		Slp.	Abby Jane	6	6	29.0	12.0	3.0	1876	Yonkers, N. Y.	New York, N. Y.
105		Sch.	Abby Morse	34	32	58.0	17.5	6.2	1853	Essex, Mass.	Machias, Me.
107429	K. N. T. H.	Bk.	Abby Palmer	1,943	1,705	204.0	39.0	23.5	1893	Dumbarton, Scotland	San Francisco, Cal.
105189	J. M. L. S.	Sch.	Abby K. Bentley	280	239	133.5	32.0	9.7	1872	Hartford, Conn.	Providence, R. I.
1138		Sch.	Abdon Keene	53	50	67.0	20.0	7.0	1860	Essex, Mass.	Portland, Me.
1800	J. T. K. V.	Sch.	Abel O. Buckley	231	222	113.0	29.0	10.0	1860	Greenport, N. Y.	New Bedford, Mass.
105318	J. N. P. V.	Sch.	Abel W. Parker	202	148	116.1	32.2	7.9	1873	Boothbay, Me.	Nantucket, Mass.
107121	K. M. B. V.	Sch.	Abenaki	170	167	100.1	28.2	8.2	1894	Phippsburg, Me.	Bath, Me.
106139		Slp.	Abenwill	11	11	34.5	15.0	3.0	1882	City Island, N. Y.	New York, N. Y.
127019		Slp. y.	Abcona	8	8	33.2	13.3	4.0	1885	Port Jefferson, N. Y.	Do.
106976		Sch.	Aberdeen	1,045	993	211.0	35.0	18.6	1892	West Bay City, Mich.	Milwaukee, Wis.
105479	J. Q. R. F.	Bk.	Abiel Abbot	280	580	186.0	32.5	17.0	1875	Boston, Mass.	New York, N. Y.
107290		Slp.	Abigail Christian	8	5	31.0	14.0	4.0	1897	Fairton, N. J.	Trenton, N. J.
1380		Sch.	Abigail Haynes	90	94	80.1	23.0	7.3	1840	Mount Desert, Me.	Ellsworth, Me.
106117	J. W. N. F.	Slp.	Abner Colburn	1,972	1,878	225.0	43.2	18.5	1882	Bath, Me.	Bath, Me.
63	H. B. C. W.	Sch.	Abner Taylor	139	117	89.3	24.7	9.0	1851	Brewer, Me.	Calais, Me.
106923		Sch.	Abram Smith	372	354	147.0	30.3	11.0	1892	Algonac, Mich.	Toledo, Ohio.
106371		Sch.	Abram E. C.	19	10	44.8	16.3	3.8	1885	Bonfouca, La.	New Orleans, La.
1273		Slp.	Abram S. Bird	14	9	39.2	13.0	4.3	1840	Great Egg Harbor, N. J.	Norfolk, Va.
107221		Sch.	Abyssinia	2,037	1,916	288.0	44.0	19.1	1890	West Bay City, Mich.	Cleveland, Ohio.
106253		Sch.	Acacia	31	29	58.0	15.2	6.0	1884	Essex, Mass.	Marblehead, Mass.
321		Sch.	Accumulator	44	41	56.4	11.8	7.2	1834	do.	Deer Isle, Me.
105850		Slp. y.	Acme	6	6	27.0	12.0	4.0	1870	New London, Conn.	Hartford, Conn.
106001		Slp.	Acme	0	5	24.0	10.0	3.0	1879	Deep River, Conn.	Portland, Conn.
107144		Slp.	Acme	0	5	25.4	10.2	5.8	1895	Vinal Haven, Me.	Boston, Mass.
107345		Cat.	Acme	5	5	23.4	11.4	3.5	1898	Osterville, Mass.	Do.
107050	K. Q. V. T.	Slp.	ACME	3,288	2,987	332.2	45.4	26.1	1901	Bath, Me.	New York, N. Y.
760		Slp.	Acteon	35	33	62.0	10.0	5.0	1867	Nyaak, N. Y.	Boston, Mass.
1786		Slp.	Active	73	69	71.3	27.1	6.1	1860	Westbrook, Me.	Gloucester, Mass.
105058		Slp.	Active	6	5	30.0	13.5	3.4	1871	Norwalk, Conn.	Norfolk, Va.
105100		Ych.	Active	335	318	139.8	26.7	11.0	1871	Trenton, Mich.	Duluth, Minn.
105510	K. H. L. F.	Slp. y.	Active	25	24	59.0	16.5	5.0	1875	Keyport, N. J.	New York, N. Y.
105944		Cat.	Active	9	8	34.4	13.2	4.8	1880	New Shoreham, R. I.	Newport, R. I.
106338		Sch.	Active	7	7	38.3	9.7	3.2	1884	Port Ludlow, Wash.	Orea, Alaska.
106357		Slp.	Active	6	6	30.0	11.2	3.0	1885	Bradford, Conn.	New Haven, Conn.
106811		Sch.	Active	6	6	29.2	10.2	4.0	1891	Gloucester, Mass.	Gloucester, Mass.
107093		Sch.	Active	12	12	37.2	12.0	4.6	1893	Astoria, Oreg.	Astoria, Oreg.
107170		Slp.	Active	14	14	41.4	14.9	5.6	1895	Essex, Mass.	Provincetown, Mass.
107400		Slp. y.	Actusula 2nd.	20	24	54.2	15.2	6.1	1898	Quincy, Mass.	Philadelphia, Pa.
1540		Sch.	Ada	35	22	59.3	17.6	4.8	1897	Stratts, N. C.	Beaufort, N. C.
105462		Slp.	Ada	12	11	35.0	14.8	3.6	1872	Greenpoint, N. Y.	Key West, Fla.
105821		Sch.	Ada	31	29	47.6	15.8	4.9	1878	New Orleans, La.	Brownsville, Tex.
106100		Sch. y.	Ada	16	15	39.0	13.5	7.5	1882	Gloucester, Mass.	Boston, Mass.
106187		Sch.	Ada	16	16	50.9	14.6	3.0	1883	Prince George County, Md.	Newport News, Va.
106880		Slp.	Ada	0	5	38.0	14.3	3.1	1891	Solomons Island, Md.	Chincoteague, Va.
107181		Slp.	Ada	8	6	35.0	12.8	2.6	1895	Perkins, Me.	Bath, Me.
107285		Slp.	Ada	0	0	28.0	11.8	3.7	1893	Greenport, N. Y.	Greenport, N. Y.
107542		Sch.	Ada	7	7	30.2	10.0	3.6	1889	Boston, Mass.	Salem, Mass.
107544		Sch.	Ada	27	27	52.4	20.1	4.0	1894	Lopez Island, Wash.	Honolulu, H. I.
107609		Slp.	Ada	28	28	33.4	10.7	2.9	1899	Pittsburg, Pa.	Evansville, Ind.
106462		Sch.	Ada B.	0	0	36.5	11.4	3.0	1887	Apalachicola, Fla.	Key West, Fla.
107473		Slp. y.	Ada W.	6	5	33.3	9.2	4.4	1896	Cleveland, Ohio.	Cleveland, Ohio.
1324		Sch.	Ada Adolla	18	17	48.0	16.7	4.5	1866	Eastport, Me.	Machias, Me.
1163	H. T. B. N.	Sch.	Ada Amos	169	163	102.2	27.6	9.4	1890	Rockland, Me.	Rockland, Me.
107410		Sch.	Ada Ballenger	14	10	40.2	15.9	6.4	1898	Alexandria, Va.	Alexandria, Va.
105601		Sch.	Ada Bell	17	16	38.7	15.4	6.0	1876	Noank, Conn.	Stonington, Conn.
106128		Sch.	Ada Crockett	31	22	50.3	19.3	5.8	1882	Pocomoke City, Md.	Crisfield, Md.
107431		Sch.	Ada Elizabeth	13	13	37.6	15.3	3.8	1899	Key West, Fla.	Key West, Fla.
106818		Sch.	Ada Foster	7	7	44.0	11.9	3.3	1891	Smyrna, N. C.	Beaufort, N. C.
404		Sch.	Ada Herbert	89	84	80.0	23.5	7.6	1881	Easthaven, Conn.	Bucksport, Me.
106202		Sch.	Ada May	26	25	62.0	18.4	5.0	1883	Pocomoke City, Md.	Capo Charles, Va.
107323		Slp.	Ada May	8	8	42.0	14.0	3.2	1897	do.	Crisfield, Md.
107660		Slp.	Ada May	6	6	23.9	10.4	5.6	1901	Bremen, Me.	Waldoboro, Me.

¹ Formerly (a) schooner Abbie M. Deering.
² Formerly British schooner Abbie M. Deering.
³ Formerly British ship Blaimore.

⁴ Formerly sloop yacht Carrio.
⁵ Formerly sloop yacht (a) Addie Voorhees.
⁶ Formerly sloop yacht (b) Addie.

⁷ Formerly Hawaiian schooner Ada.

MERCHANT SAILING VESSELS OF THE UNITED STATES—Continued.

Official No.	Signal letters.	Rtg.	Name of vessel.	Gross tonnage.	Net tonnage.	Length.	Breadth.	Depth.	When built.	Where built.	Home port (where permanent document issues).
105705		Sch.	Ada McCune	34	32	58.0	20.0	4.3	1877	San Francisco, Cal.	San Francisco, Cal.
403		Sch.	Ada Mestora	290	268	137.0	26.0	11.0	1867	Gibraltar, Mich.	Chicago, Ill.
105280		Slp.	Ada Morton	10	10	33.2	14.6	3.7	1873	Darien, Conn.	Stamford, Conn.
105138		Slp.	Ada Rhame	14	14	42.0	16.4	4.0	1872	Port Jefferson, N. Y.	New York, N. Y.
71		Slp.	Ada Wood	9	9	38.5	12.5	3.8	1868	Baltimore, Md.	Newport News, Va.
106596		Sch.	Ada O. Shull	34	21	67.0	21.0	6.8	1888	Solomons Island, Md.	Richmond, Va.
107646	K. G. V. G.	Sch.	Ada F. Brown	1,456	1,204	221.5	41.5	18.6	1901	Phillipsburg, Mo.	Bath, Me.
106407	J. P. W. C.	Sch.	Ada G. Shortland	228	185	117.4	30.5	9.3	1874	Portland, Conn.	New York, N. Y.
106655		Sch.	Ada J. Campbell	130	122	91.3	20.6	8.1	1889	Westerly, R. I.	Stonington, Conn.
105570		Sch.	Ada K. Damon	94	67	84.0	23.3	8.2	1875	Essex, Mass.	Provincetown, Mass.
105697		Sch.	Ada R. Terry	69	65	79.7	22.3	7.7	1877	do	New York, N. Y.
106535	K. F. D. H.	Sch.	Ada S. Babson	154	99	96.4	26.4	10.6	1888	Boothbay, Me.	Bucksport, Me.
106335		Slp.	Adelaide T.	8	8	34.4	13.2	3.8	1885	Greenport, N. Y.	Greenport, N. Y.
821		Slp.	Adalino	0	0	34.0	14.2	3.2	1850	Staten Island, N. Y.	Perth Amboy, N. J.
915		Sch.	Adalino B.	56	54	70.3	23.3	4.6	1854	Dorchester, N. J.	do
105194	J. L. S. M.	Sch.	Adam Bowby	113	108	86.4	26.9	7.6	1872	Ellsworth, Me.	Castine, Me.
107424		Sch.	Adam Weber	94	64	73.9	24.2	5.6	1898	Tottenville, N. Y.	New York, N. Y.
106324	K. G. T. R.	Bk.	Adam W. Spies	1,235	1,117	185.0	38.4	22.8	1884	Newburyport, Mass.	do
735		Slp.	Adams	40	46	51.4	23.0	6.8	1854	Port Richmond, N. Y.	do
106684		Sch.	Adams	77	73	79.6	22.0	10.3	1889	Essex, Mass.	Boston, Mass.
107198	K. M. J. P.	Bkn.	Addenda	692	637	176.3	39.8	14.0	1895	Northbend, Oreg.	San Francisco, Cal.
511		Sch.	Addie	40	70	75.2	23.3	7.1	1867	Kennebunkport, Me.	Boothbay, Me.
21895		Slp. y.	Addie	0	0	26.6	11.2	3.6	1869	New Bedford, Mass.	Boston, Mass.
106016		Slp.	Addie	10	9	32.6	12.7	4.2	1871	Mystic, Conn.	New York, N. Y.
103748		Sch.	Addie	10	6	57.0	11.0	3.5	1877	Launcester County, Va.	Cape Charles, Va.
106106		Slp. y.	Addie	5	5	29.5	11.2	2.6	1882	Rockyhill, Conn.	Hartford, Conn.
106193		Sch.	Addie	10	16	41.5	15.7	4.2	1883	Wilmington, Del.	Wilmington, Del.
106333		Sch.	Addie	6	6	32.8	10.2	4.4	1885	Apalachicola, Fla.	Apalachicola, Fla.
106340		Sch.	Addie	55	62	76.4	19.4	8.1	1885	Wilmington, N. C.	Beaufort, S. C.
106603		Slp.	Addie	10	5	37.0	16.2	3.8	1888	Westmoreland County, Va.	Tappahannock, Va.
107042		Slp. y.	Addie	5	0	24.3	13.0	3.0	1892	Monument Beach, Mass.	Boston, Mass.
107114		Cat.	Addie	8	5	23.8	11.7	3.5	1894	New Bedford, Mass.	Hyannis, Mass.
105791		Slp.	Addie B.	6	6	20.0	11.1	2.8	1878	Talip, N. Y.	New York, N. Y.
107000		Slp.	Addie B.	26	25	32.6	17.3	3.9	1893	Woolwich, Me.	Wiscasset, Me.
106796		Slp.	Addie G.	0	5	29.5	13.2	3.3	1890	Patchogue, N. Y.	Patchogue, N. Y.
107057		Slp.	Addie G.	8	7	29.2	12.3	4.8	1893	Southport, Me.	Damariscotta, Me.
105803		Slp.	Addie J.	10	10	44.0	13.7	3.0	1878	Moriches, N. Y.	Patchogue, N. Y.
107600		Sch.	Addie L.	6	6	38.6	11.4	2.6	1900	Beaufort, N. C.	Beaufort, N. C.
105350		Slp.	Addie R.	11	10	34.0	13.5	3.3	1853	Patchogue, N. Y.	Bridgeport, Conn.
106766		Sch.	Addie W.	6	5	45.6	11.8	3.0	1883	St. Peter, Md.	Annapolis, Md.
107311		Slp.	Addie Bond	5	5	37.1	11.8	2.6	1890	Dames Quarter, Md.	Crisfield, Md.
107391		Slp.	Addie Branford	7	7	42.1	14.2	3.4	1898	Inverness, Md.	Alexandria, Va.
106668	K. G. N. R.	Sch.	Addie Charleson	658	574	166.2	35.5	12.7	1889	East Deering, Me.	Portland, Me.
1790		Sch.	Addie Clement	38	30	69.2	19.4	5.4	1868	Penobscot, Me.	Castine, Me.
106853		Sch.	Addie Eads	31	20	66.8	22.2	4.2	1879	St. Tammany Parish, La.	Shieldsboro, Miss.
1443	J. G. K. Y.	Sch.	Addie Fuller	217	187	106.4	28.7	9.7	1867	Thomaston, Me.	Machias, Me.
1576		Sch.	Addie Graeter	23	22	47.5	10.2	3.8	1898	San Francisco, Cal.	San Francisco, Cal.
106245	J. M. D. G.	Sch.	Addie Jordan	370	357	132.3	31.0	9.5	1873	Saco, Me.	Saco, Me.
105752		Sch.	Addie Lavula	15	14	48.0	14.4	4.0	1877	York County, Va.	Tappahannock, Va.
107532		Sch.	Addie May	18	11	49.6	19.3	4.0	1900	Southport, N. C.	Wilmington, N. C.
106065	J. V. W. M.	Bkn.	Addie Morrill	654	595	180.0	35.3	12.0	1882	Rockport, Me.	Boston, Mass.
105148		Sch.	Addie Randall	22	20	45.6	17.7	4.0	1872	Bristol, Me.	Full River, Mass.
105437		Sch.	Addie Schaefer	178	148	105.6	28.6	8.5	1874	Port Jefferson, N. Y.	Rockland, Me.
106498		Sch.	Addie Shores	9	8	50.0	11.6	3.2	1887	Somerset County, Md.	Tappahannock, Va.
1905		Slp.	Addie Watts	16	15	42.2	16.0	4.5	1870	Port Jefferson, N. Y.	Perth Amboy, N. J.
106385		Sch.	Addie Wesley	9	5	48.0	12.5	3.5	1885	Somerset County, Md.	Bridgeton, N. J.
105017		Slp.	Addie A. Hall	11	10	32.6	14.4	4.0	1871	New London, Conn.	Chincoteague, Va.
107249		Sch.	Addie A. Todd	0	5	40.5	12.3	2.7	1896	Bishop Head, Md.	Crisfield, Md.
107620		Sch.	Addie B. Robbins	35	22	50.0	19.4	5.6	1901	Greenwich, N. J.	Bridgeton, N. J.
105793		Slp.	Addie C. Horner	11	11	39.0	15.5	3.8	1878	Burlington, N. J.	Trenton, N. J.
1448		Sch.	Addie F. Cole	70	72	78.0	23.0	8.0	1867	Essex, Mass.	Rockland, Me.
106577		Sch.	Addie F. Marsh	7	7	41.0	13.8	3.3	1888	Smiths Island, Md.	Newport News, Va.
497		Sch.	Addie M. Story	91	40	69.0	20.0	7.4	1867	Essex, Mass.	Houcouster, Mass.
106750	K. H. F. Q.	Sch.	Addie P. McFadden	251	199	125.2	30.1	8.1	1890	Bath, Me.	Bath, Me.
106021		Sch.	Addie R. Shores	9	0	49.4	12.2	3.3	1881	Crisfield, Md.	Crisfield, Md.
107384		Sch.	Addie S. Riggin	33	20	55.0	18.8	4.7	1898	Mauricetown, N. J.	Bridgeton, N. J.
105823		Sch.	Addie and Hattie	20	10	49.7	14.8	5.7	1878	Bath, Me.	St. George, Me.
105020		Sch.	Addie and Norman	9	9	31.7	12.7	4.6	1871	Key West, Fla.	Key West, Fla.
105482		Sch.	Addison Center	74	71	74.0	21.0	7.8	1875	Essex, Mass.	Provincetown, Mass.
107498		Slp.	Addranot	0	6	40.0	12.8	3.0	1899	Orlolo, Md.	Baltimore, Md.
107611		Sch.	Adel	8	0	37.5	12.5	2.8	1900	Lockwood Folly, N. C.	Wilmington, N. C.
107197		Sch.	Adelaida	34	34	68.0	20.0	4.0	1895	Isabel, Tex.	Brownsville, Tex.
1659		Sch.	Adelaida	30	20	53.0	18.0	5.9	1863	Somerset County, Md.	Baltimore, Md.
1960		Slp.	Adelaide	10	9	32.0	12.0	3.0	1870	Yorktown, Va.	Crisfield, Md.

¹ Formerly sloop { a Red Hot.
b Addie Parker.

² Formerly { a Barkentine Addie Morrill.
b Argentinus bkn. Addie Morrill.

MERCHANT SAILING VESSELS OF THE UNITED STATES—Continued.

Official No.	Signal letters.	Rtg.	Name of vessel.	Gross tonnage.	Net tonnage.	Length.	Breadth.	Depth.	When built.	Where built.	Home port (where permanent document issues).
						Feet.	Feet.	Feet.			
105510		Sch.	Adelante Walden	17	16	48.8	16.6	3.6	1876	Middlesex County, Va.	Tappahannock, Va.
1088		Sch.	Adelo	15	14	43.0	14.0	3.0	1890	Old River, Tex.	Galveston, Tex.
106727		Ywl. y.	Adelo	42	42	55.5	18.7	7.7	1890	Port Jefferson, N. Y.	New York, N. Y.
106856		Ywl. y.	Adelo	6	5	30.2	11.5	3.6	1891	East Providence, R. I.	Bristol, R. I.
107133		Sch.	Adelo	7	6	39.5	10.5	2.8	1892	Wilmington, N. C.	Wilmington, N. C.
107566	K. Q. F. N.	Slp. y.	Adelo	12	12	38.1	13.5	5.2	1895	Bayonne, N. J.	New York, N. Y.
107320		Sch.	Adelo K. Bosley	64	64	71.9	23.5	6.2	1897	Taylor's Island, Md.	Baltimore, Md.
106070		Sch.	Adelo Steffens	30	26	62.7	19.2	6.2	1892	Havre de Grace, Md.	Do.
106044	J. V. S. B.	Sch.	Adelo Thackara	607	615	143.0	33.7	15.2	1882	Milton, Del.	Perth Amboy, N. J.
108401		Sch.	Adella	31	29	55.5	17.5	4.6	1886	San Francisco, Cal.	San Francisco, Cal.
106987		Slp.	Adella	0	0	31.0	13.8	3.2	1891	Bellport, N. Y.	Patchogue, N. Y.
105497		Sch.	Adella Chase	84	80	79.7	22.5	8.5	1875	Bath, Me.	New Bedford, Mass.
104192		Sch.	Adella Griffin	27	26	52.7	19.6	3.8	1893	San Francisco, Cal.	San Francisco, Cal.
13130		Sch.	Adella Hicks	31	29	68.0	19.4	4.8	1849	Marcus Hook, Pa.	New York, N. Y.
106473		Slp.	Adella Ockers	6	6	29.8	13.5	3.2	1883	Bayport, N. Y.	Patchogue, N. Y.
106908	K. L. D. J.	Sch.	Adella T. Carleton	247	208	111.6	28.4	11.6	1892	Rockport, Me.	Rockport, Me.
743		Slp.	Adelino	54	47	61.6	24.6	6.3	1859	Greenpoint, N. Y.	New York, N. Y.
1376		Sch.	Adelino	37	36	53.0	22.0	6.2	1855	Nyack, N. Y.	Bridgeport, Conn.
1578		Slp.	Adelino	10	10	34.2	14.4	4.2	1867	Whitestone, N. Y.	Do.
107050		Slp.	Adelino	14	13	37.8	15.0	3.8	1893	Brooklyn, N. Y.	Stamford Conn.
1320		Sch.	Adelino Adams	27	25	47.8	17.1	6.6	1852	East Lyme, Conn.	Boston, Mass.
751	H. B. T. C.	Sch.	Adelino Townsend	231	219	113.0	30.9	9.6	1834	Poughkeepsie, N. Y.	New York, N. Y.
106229		Sch.	Adella Maud	16	15	50.0	17.0	3.2	1883	Blackwater, Del.	Wilmington, Del.
1907		Sch.	Aden Davis	8	7	39.0	11.9	3.5	1870	Somerset County, Md.	Richmond, Va.
1462		Sch.	Adle	37	35	60.2	20.7	5.1	1867	Talbot County, Md.	Norfolk, Va.
106346		Slp.	Adina	8	7	30.2	10.8	4.9	1891	Gloucester, Mass.	Salem, Mass.
1102		Sch.	Adirondack	60	57	86.0	14.8	5.6	1866	Port Douglass, N. Y.	Pattaburg, N. Y.
561		Slp.	Admiral	11	10	34.0	14.8	3.8	1867	Essex, Conn.	New London, Conn.
105179		Slp.	Admiral	29	27	57.6	17.3	5.1	1872	New Brunswick, N. J.	New York, N. Y.
106359		Sch.	Admiral	41	41	60.8	20.6	6.6	1885	Baltimore, Md.	Camden, N. J.
106523		Sch.	Admiral	27	20	51.5	20.0	5.4	1888	San Francisco, Cal.	San Francisco, Cal.
106072		Lgr.	Admiral	6	6	35.0	10.8	3.3	1889	Terrebonne Parish, La.	Baehar, La.
106907		Slp.	Admiral	19	18	42.2	18.0	3.0	1891	Fowl River, Ala.	Mobile, Ala.
107471		Slp. y.	Admiral	6	6	25.0	11.6	3.6	1898	Osterville, Mass.	Hyannis, Mass.
107491	K. P. J. R.	Sch.	Admiral	683	608	173.6	36.2	14.0	1899	Northbend, Ore.	San Francisco, Cal.
107609		Sch.	Admiral	29	19	61.0	19.2	4.6	1899	Beaufort, N. C.	Beaufort, N. C.
107376		Cat.	Admiral Dewey	5	5	23.2	10.9	3.3	1898	Edgartown, Mass.	Edgartown, Mass.
107377		Sch.	Admiral Dewey	8	8	32.0	10.3	4.0	1896	Detroit, Mich.	Detroit, Mich.
107386		Sch.	Admiral Dewey	111	78	92.6	24.3	10.3	1896	Essex, Mass.	Gloucester, Mass.
107388		Sch.	Admiral Dewey	14	14	46.0	12.6	5.7	1898	Ballard, Wash.	Seattle, Wash.
107389		Slp.	Admiral Dewey	8	8	41.2	14.3	3.5	1898	Crisfield, Md.	Tappahannock, Va.
107614		Slp.	Admiral Dewey	15	15	34.0	10.0	2.2	1899	Cincinnati, Ohio	Evansville, Ind.
107378		Sch.	Admiral Sampson	64	58	75.7	23.1	6.7	1890	Habana, Cuba	Key West, Fla.
107110		Slp.	Adolph	7	7	26.0	10.7	3.8	1894	San Francisco, Cal.	San Francisco, Cal.
106021	J. V. N. C.	Bk.	Adolph Obrig	1,448	1,302	208.2	38.6	22.0	1881	Camden, Me.	New York, N. Y.
106862		Sch.	Adona	25	18	50.0	19.8	4.5	1891	Fowl River, Ala.	Mobile, Ala.
106976		Sch.	Adriatic	915	809	202.0	34.7	16.6	1890	West Bay City, Mich.	Cleveland, Ohio.
106180	K. B. O. J.	Sch. y.	Adrienne	60	48	73.8	18.2	9.0	1883	Boston, Mass.	Boston, Mass.
106957	K. L. Q. II.	Sch. y.	Adrienne	25	24	61.8	16.9	5.4	1892	Essex, Mass.	New Haven, Conn.
2708		Slp.	Advance	434	418	145.0	32.0	12.3	1870	Mystic Bridge, Conn.	Perth Amboy, N. J.
105102		Sch.	Advance	366	348	139.0	28.7	11.5	1871	Trenton, Mich.	Milwaukee, Wis.
105596		Sch.	Advance	6	6	33.2	10.3	3.1	1875	Goshen, N. J.	Bridgeport, N. J.
106496		Slp.	Advance	11	6	40.5	11.2	2.8	1880	Moriches, N. Y.	Patchogue, N. Y.
106881		Slp.	Advance	6	6	33.4	14.1	3.9	1889	Bellmore, N. Y.	Do.
107318		Slp.	Advance	27	21	40.0	18.4	5.0	1897	Burnt Pot Island, Ga.	Savannah, Ga.
105737		Slp.	Adventure	6	0	33.0	12.0	2.6	1877	Nansemond County, Va.	Norfolk, Va.
107565		Ywl. y.	Adventure	18	18	42.4	12.6	4.9	1900	New Rochelle, N. Y.	New York, N. Y.
106611		Slp.	Adventurer	8	8	33.0	13.3	3.0	1888	Portsmouth, Va.	Norfolk, Va.
107616		Sch.	Adventurer	14	8	45.8	15.4	3.6	1890	Lake Landing, N. C.	Newbern, N. C.
406		Sch.	Advocate	46	44	67.3	22.1	5.6	1859	Somerset, Md.	Crisfield, Md.
107648		Slp.	Aggeon	5	5	30.2	10.6	2.6	1899	Port Lavaca, Tex.	Port Lavaca, Tex.
105909		Slp. y.	Agilus	19	18	41.0	15.3	5.1	1890	New York, N. Y.	New York, N. Y.
107638		Sch.	Agilus	19	19	44.6	15.5	5.7	1900	St. George, Me.	St. George, Me.
106241		Sch.	Aerial	45	33	69.0	21.2	5.8	1883	Cambridge, Md.	Baltimore, Md.
105821		Sch.	Atna	44	35	72.0	18.4	8.0	1878	San Francisco, Cal.	San Francisco, Cal.
106182		Sch.	Atna	22	21	44.5	18.7	4.2	1885	do	Do.
100813	K. J. G. V.	Sch.	Atna	350	297	133.8	32.3	11.8	1891	Brewer, Me.	Baugor, Me.
1435	J. C. G. Q.	Bk.	Agate	626	595	145.1	31.3	18.5	1868	Newburyport, Mass.	San Francisco, Cal.
107169		Slp.	Agawan	7	7	31.6	12.1	4.4	1894	Amesbury, Mass.	Gloucester, Mass.
1882	J. H. R. P.	Slp.	Agenor	1,487	1,413	202.3	39.0	24.2	1870	Boston, Mass.	Boston, Mass.
827		Slp.	Agent	18	17	44.2	16.8	4.1	1854	Rockaway, N. Y.	New Haven, Conn.
1884		Slp.	Aggie	10	10	35.0	15.2	3.6	1870	Greenport, N. Y.	New York, N. Y.
106161		Sch.	Aggie	52	49	70.3	23.3	6.0	1880	Port Ludlow, Wash.	San Francisco, Cal.
106968		Slp. y.	Agilia	11	10	31.7	11.3	4.5	1880	Brooklin, Me.	Boston, Mass.
106841		Slp. y.	Agilia	11	11	39.1	12.1	6.1	1886	East Boston, Mass.	New York, N. Y.

* Formerly sch. John M. Broomall.

* Formerly Spanish schooner Santiago Apostol.

* Formerly steam-screw Bolivar.

MERCHANT SAILING VESSELS OF THE UNITED STATES—Continued.

Official No.	Signal letters.	Rig.	Name of vessel.	Gross tonnage.	Net tonnage.	Length.	Breadth.	Depth.	When built.	Where built.	Home port (where permanent document issues).
						Feet.	Feet.	Feet.			
107300		Cat. y.	Aglaia	10	10	20.0	13.3	4.6	1898	Oaterville, Mass.	New York, N. Y.
072		Slp.	Agnes	27	27	41.9	18.5	6.1	1854	Brooklyn, N. Y.	Do.
1828		Sch.	Agnes	10	8	41.0	13.7	4.2	1869	Hog Island, N. C.	Nowbern, N. C.
1902		Slp.	Agnes	13	12	40.4	14.5	4.0	1870	Shelter Island, N. Y.	Coldspring, N. Y.
105007		Sch.	Agnes	21	15	47.8	18.4	4.5	1871	Greenport, N. Y.	Bridgeton, N. J.
105014		Sch.	Agnes	26	25	53.2	17.5	5.5	1870	Talbot County, Md.	Richmond, Va.
105257		Slp.	Agnes	6	5	26.4	8.7	4.2	1873	Provincetown, Mass.	Provincetown, Mass.
105483	K. C. V. R.	Sch. y.	Agnes	30	28	56.5	17.8	6.2	1871	New York, N. Y.	New York, N. Y.
105707		Sch.	Agnes	49	37	68.6	22.8	5.7	1877	Barren Creek Springs, Md.	Baltimore, Md.
105814		Sch.	Agnes	14	13	44.0	16.7	4.2	1878	Point Washington, Fla.	Pensacola, Fla.
106413		Sch.	Agnes	44	42	62.4	22.8	4.9	1886	San Francisco, Cal.	San Francisco, Cal.
106423		Slp. y.	Agnes	12	11	31.9	14.7	4.5	1881	Bayonne, N. J.	New Haven, Conn.
106800		Slp. y.	Agnes	6	5	26.4	8.7	5.3	1887	Boston, Mass.	Boston, Mass.
106933		Slp.	Agnes	8	7	27.8	11.7	6.0	1892	Bromen, Me.	Brooklin, Me.
106965		Sch.	Agnes	10	9	50.5	13.7	3.4	1892	Fairmount, Md.	Alexandria, Va.
107407		Slp.	Agnes	10	10	45.5	14.4	3.6	1898	Tilghman Island, Md.	Baltimore, Md.
107572		Sch. y.	Agnes	15	15	38.0	12.3	4.3	1900	Bayhead, N. J.	Perth Amboy, N. J.
107589		Sch.	Agnes	108	75	90.2	24.9	9.8	1900	Essex, Mass.	Gloucester, Mass.
107631		Slp.	Agnes	9	9	40.4	12.9	2.4	1898	Brunswick, Ga.	Brunswick, Ga.
107215		Sch.	Agnes O.	17	9	49.9	17.1	3.5	1898	Gulfview, Miss.	Shilohsboro, Miss.
108506		Slp.	Agnes K.	6	6	29.8	13.5	3.4	1887	Patchogue, N. Y.	Patchogue, N. Y.
108805		Slp. y.	Agnes S.	9	9	32.5	12.4	4.6	1889	New York, N. Y.	New York, N. Y.
105719		Sch.	Agnes Belle	29	28	58.4	18.3	6.6	1877	Millbridge, Me.	Tampa, Fla.
106674		Sch.	Agnes Belle	7	7	43.0	11.2	3.0	1889	Fairmount, Md.	Tappahannock, Va.
106977		Sch.	Agnes Bille	0	6	34.5	12.0	3.4	1892	Bon Secour Ala.	Mobile, Ala.
105682		Sch.	Agnes Jones	24	23	48.5	19.2	4.0	1877	San Francisco, Cal.	San Francisco, Cal.
105689		Sch.	Agnes Mabel	29	27	54.7	18.7	4.7	1871	Eden, Me.	Mount Desert Ferry, Me.
106940	K. L. H. R.	Sch.	Agnes Manning	988	940	189.0	40.0	18.2	1892	Camden, N. J.	Philadelphia, Pa.
900		Sch.	Agnes C. Ryan	54	54	70.4	23.2	5.1	1897	Nyack, N. Y.	New York, N. Y.
108344		Sch.	Agnes E. Downs	85	59	81.2	22.9	8.2	1885	Boothbay, Me.	Gloucester, Mass.
106667	K. G. N. L.	Sch.	Agnes E. Manson	842	745	174.3	35.7	16.8	1889	Bath, Me.	New Haven, Conn.
1020		Sch.	Agnes L. Potter	279	205	133.8	27.4	9.4	1870	St. Clair, Mich.	Grand Haven, Mich.
107074	K. L. V. D.	Sch.	Agnes S. Quillin	197	187	126.5	23.0	7.8	1894	Bethel, Del.	Seaford, Del.
107506		Sch.	Agnes V. Gleason	70	44	77.4	22.0	8.5	1899	Essex, Mass.	Gloucester, Mass.
107502		Sch.	Agnew	19	13	53.0	16.8	3.9	1899	Smyrna, N. C.	Beaufort, N. C.
105888		Slp.	Agra	15	14	43.0	16.0	3.9	1880	Nyack, N. Y.	Norfolk, Va.
433		Sch.	Agricola	67	64	70.7	22.4	6.6	1830	Biddleford, Me.	Bridgeport, Conn.
107422		Slp.	Agnadilla	53	51	64.0	20.8	6.4		Spanish prize	Key West, Fla.
105805		Sch.	Agri Naut	10	15	44.4	17.4	4.0	1878	Crisfield, Md.	Crisfield, Md.
106701		Slp.	Ah Fook	0	6	38.0	11.0	3.4	1885	San Francisco, Cal.	San Francisco, Cal.
107337		Slp.	Ah Loy, No. 2.	17	14	50.0	14.0	4.0	1898	San Pedro Point, Cal.	Do.
106705		Slp.	Ah Tuok	0	5	38.0	11.0	3.4	1890	San Francisco, Cal.	Do.
105129		Sch.	Ahira Cobb	945	897	201.5	33.2	18.5	1872	Cleveland, Ohio	Cleveland, Ohio.
107320		Slp.	Ahisa	8	6	57.5	13.2	5.6	1895	Machias, Me.	Lubec, Me.
30220		Sch.	Ajax	688	607	160.4	34.2	19.3	1872	Tynemouth, N. Brunswick	Pensacola, Fla.
106922		Slp.	Ajax	99	86	77.5	25.7	5.5	1892	Kennebunk, Me.	Portland, Me.
107272	K. N. H. C.	Slp. y.	Aklata	12	12	41.2	10.9	4.5	1897	Brooklyn, N. Y.	New York, N. Y.
150077		S. p. y.	Ala.	8	8	38.0	9.5	6.8	1844	South Boston, Mass.	Boston, Mass.
1695		Sch.	Alabama	22	20	51.0	17.5	5.0	1853	Talbot County, Md.	Baltimore, Md.
107009		Sch.	Alabama	23	49	61.5	23.5	6.1	1893	Portland, Fla.	Pensacola, Fla.
107436		Sch.	Alabama	11	8	39.3	13.3	3.9	1899	Biloxi, Miss.	Shilohsboro, Miss.
639		Sch.	Aladdin	52	50	62.7	17.6	7.3	1847	Essex, Mass.	Southwest Harbor, Me.
106858		Sch.	Alafia	10	9	38.9	12.6	3.2	1891	Cedar Keys, Fla.	Cedar Keys, Fla.
1173		Sch.	Alameda	35	33	65.0	19.2	4.0	1901	San Francisco, Cal.	San Francisco, Cal.
706		Slp.	Alarm	28	27	43.5	18.0	6.0	1857	Brooklyn, N. Y.	New York, N. Y.
1561	J. F. B. V.	Sch.	Alaska	173	164	102.0	26.1	9.1	1887	East Machias, Me.	Machias, Me.
1753		Sch.	Alaska	52	40	63.6	20.4	6.8	1887	Southport, Me.	Boothbay, Me.
1756		Slp.	Alaska	19	18	48.0	16.5	3.0	1870	Westport, Me.	Boston, Mass.
1827		Sch.	Alaska	23	21	53.0	19.5	5.2	1868	Brandywine, Del.	Wilmington, Del.
107110	K. M. G. D.	Sch.	Alaska	855	823	192.2	34.7	16.0	1894	Noank, Conn.	Philadelphia, Pa.
107295		Slp. y.	Alata	9	9	27.0	13.5	4.0	1897	Bourne, Mass.	Salem, Mass.
29725		Sch.	Albany	283	269	136.6	20.0	10.2	1872	Trenton, Mich.	Port Huron, Mich.
409		Sch.	Albatross	16	15	46.6	14.0	4.8	1858	Talbot County, Md.	Baltimore, Md.
429		Slp.	Albatross	433	414	159.4	30.0	7.0	1858	Myatie, Conn.	Perth Amboy, N. J.
105575		Slp.	Albatross	8	8	37.7	12.3	3.4	1872	Greenwich, Conn.	New York, N. Y.
108132		Slp. y.	Albatross	10	7	33.6	13.5	4.8	1882	Brooklyn, N. Y.	Boston, Mass.
108758		Slp.	Albatross	9	8	30.6	11.6	4.3	1890	Bluehill, Me.	Do.
107160		Sch.	Albatross	8	6	39.2	13.0	6.4	1895	Eastport, Me.	Eastport, Me.
107210		Sch.	Albatross	8	7	35.0	12.0	2.7	1895	Mattituck, N. Y.	Greenport, N. Y.
107280		Sch.	Albatross	8	8	31.6	10.6	4.5	1897	Lummi Island, Wash.	Port Townsend, Wash.
107497		Slp.	Albatross	10	10	40.0	15.8	2.7	1899	Cambridge, Md.	Baltimore, Md.
120842	K. J. N. L.	Sch. y.	Albatross	28	28	57.2	16.0	4.4	1887	Oxford, Md.	New York, N. Y.
631		Sch.	Albert	70	67	72.0	21.7	7.8	1840	Harrington, Me.	Boston, Mass.
106750	K. H. G. D.	Bk.	Albert	682	624	182.1	38.3	14.6	1890	Port Blakely, Wash.	San Francisco, Cal.

¹ Formerly schooner Augusta.

² Formerly Spanish sloop Agnadilla.

³ Formerly sloop-yacht Pauline.

⁴ Formerly } a s. s. Albatross.

⁵ Formerly } U. S. S. Albatross.

⁶ Formerly schooner-yacht Flossie.

⁷ Rebuilt 1892.

MERCHANT SAILING VESSELS OF THE UNITED STATES—Continued.

Official No.	Signal letters.	Rig.	Name of vessel.	Gross tonnage.	Net tonnage.	Length.	Breadth.	Depth.	When built.	Where built.	Home port (where permanent document issued).
107309		Sch.	ALBERT.	9	0	39.5	9.3	4.0	1897	Seattle, Wash.	Seattle, Wash.
107601		Cat.	Albert C.	7	0	32.0	12.2	3.2	1900	Lower Bank, N. J.	Tuckerton, N. J.
100747	K. H. F. M.	Slp.	Albert Baldwin	123	117	86.0	27.2	7.3	1890	Essex, Mass.	Gloucester, Mass.
107142		Sch.	Albert Baldwin	38	28	63.4	24.2	5.0	1835	Hampden, Mass.	Shieldsboro, Mass.
107602		Slp.	Albert Brown	10	10	43.2	15.0	6.4	1900	Gloucester, Mass.	Provincetown, Mass.
106048		Sch.	Albert Corl	15	15	48.8	15.8	4.0	1882	Wicomico County, Md.	Norfolk, Va.
1039		Sch.	Albert Crandall	51	48	68.0	20.0	5.7	1859	Westerly, R. I.	Boston, Mass.
106679		Slp.	Albert Drummond	7	7	32.8	12.0	4.5	1888	Bristol, Me.	Provincetown, Mass.
107053		Sch.	Albert Geiger	56	53	72.4	19.9	8.0	1893	Gloucester, Mass.	Gloucester, Mass.
107236	K. M. R. T.	Sch.	Albert Meyer	459	398	156.0	36.0	11.9	1896	Fairhaven, Cal.	San Francisco, Cal.
104393		Sch.	Albert Nickel	35	33	66.0	20.6	4.7	1885	Cambridge, Md.	Newport News, Va.
107314		Slp.	Albert Parke	6	6	40.0	13.7	3.0	1897	Wingate, Md.	Crisfield, Md.
523	H. B. N. S.	Sch.	Albert Pharo	129	122	85.8	26.2	8.2	1853	Tuckerton, N. J.	Bangor, Me.
1729		Sch.	Albert G. Lawson	94	90	86.0	26.5	6.1	1868	Newburgh, N. Y.	Boston, Mass.
106715		Sch.	Albert G. Mulford	15	9	44.7	16.0	4.4	1890	Bridgeton, N. J.	Bridgeton, N. J.
1880		Sch.	Albert H. Harding	64	61	75.0	23.2	7.5	1870	Boothbay, Me.	Boston, Mass.
105728		Sch.	Albert K. Hobins	10	9	42.0	15.0	2.9	1877	Oxford, Md.	Norfolk, Va.
105064		Sch.	Albert L. Whiting	10	9	43.6	14.7	3.8	1871	Somerset County, Md.	Crisfield, Md.
108274		Sch.	Albert S. Crockett	14	7	56.0	13.0	3.5	1881	Solomons Island, Md.	Wilmington, Del.
106158	K. B. G. H.	Sch.	Albert T. Stearns	508	482	152.2	35.1	17.4	1883	Newburyport, Mass.	New Bedford, Mass.
106939		Sch.	Albert W. Black	54	51	72.3	20.0	7.8	1892	East Boothbay, Me.	Portland, Me.
106310		Sch.	Albert W. Cook	10	9	43.1	14.0	3.1	1881	Cambridge, Md.	Baltimore, Md.
106113		Sch.	Alberta	77	73	78.2	25.3	6.3	1882	Baltimore, Md.	Newport News, Va.
106649		Slp.	Alberta	5	5	29.4	9.5	4.6	1887	Bremen, Me.	Damariscotta, Me.
107508		Slp.	Alberta	19	14	52.0	17.0	5.3	1890	Atlantic City, N. J.	Somers Point, N. J.
107512		Sch.	Alberta	7	7	45.0	11.0	2.6	1890	Crystal River, Fla.	Cedar Keys, Fla.
107844		Slp.	Albert D.	5	5	28.2	12.0	2.0	1901	Port Lavaca, Tex.	Port Lavaca, Tex.
106289		Sch.	Albertine	50	48	63.5	23.8	5.5	1884	San Francisco, Cal.	San Francisco, Cal.
107330		Slp.	Albertine	6	6	27.6	10.6	5.5	1898	Friendship, Me.	Plymouth, Mass.
107168		Sch.	Albian	5	5	29.0	10.6	3.8	1895	Saugatuck, Mich.	Milwaukee, Wis.
107370	K. N. T. R.	Ywl. y.	Albicoore	11	11	41.6	11.6	6.3	1896	New Bedford, Mass.	New York, N. Y.
754		Slp.	Albion	31	29	45.4	18.4	6.0	1848	Brooklyn, N. Y.	Do.
106438		S. h.	Albion	79	75	80.5	27.0	5.0	1880	San Francisco, Cal.	San Francisco, Cal.
107223		Cat.	Albion	6	5	28.4	12.1	3.8	1896	Atlantic City, N. J.	Somers Point, N. J.
107514		Slp.	Albion	12	7	37.6	13.2	6.0	1899	East Boothbay, Me.	Portland, Me.
106927		Sch. y.	Alburak	24	23	53.6	14.3	9.0	1891	Boston, Mass.	Boston, Mass.
107507	K. P. L. S.	Sch.	Alburnia	954	865	193.0	35.0	17.4	1890	Noank, Conn.	Philadelphia, Pa.
107616	K. P. N. G.	Brg.	Alcaea	403	363	132.4	29.9	13.0	1883	St. Martins, New Brunswick	New York, N. Y.
106087	J. W. D. S.	Sch.	Alcaide	321	282	133.8	34.0	9.8	1882	Port Blakeley, Wash.	Milwaukee, Wis.
107030		Sch.	Alceda	15	15	50.0	16.0	5.4	1893	Seattle, Wash.	Seattle, Wash.
106945		Slp. y.	Alcedo	11	10	36.0	14.2	6.7	1888	Bay Ridge, N. Y.	New York, N. Y.
107447		Sch.	Alcina	81	53	83.6	23.0	9.4	1899	Essex, Mass.	Boston, Mass.
107198		Sch.	Alcion	11	7	35.4	11.4	6.0	1895	Gouldsboro, Me.	Mount Desert Ferry, Me.
1499		Sch.	Alciopo	27	20	51.6	17.6	4.9	1836	Mulatto Bayou, Miss.	Shieldsboro, Miss.
148		Sch.	Alcyone	92	87	82.2	21.7	8.6	1866	Provincetown, Mass.	Boothbay, Me.
106970		Slp.	Alcyono	11	10	38.0	13.0	3.5	1882	Chelsea, N. Y.	New York, N. Y.
106085		Cat.	Alcyono	5	5	26.0	11.5	3.5	1882	Osterville, Mass.	Hyannis, Mass.
7737	K. M. Q. W.	Sch. y.	Alda	46	44	70.5	19.6	7.2	1859	Greenpoint, N. Y.	New York, N. Y.
107500		Slp.	Alden	5	5	35.0	12.0	3.4	1899	Crisfield, Md.	Crisfield, Md.
1691	J. K. P. F.	Bk.	Alden Besse	842	812	104.5	35.3	20.3	1871	Bath, Me.	San Francisco, Cal.
107137		Slp.	Alecto	8	8	34.7	12.3	4.5	1894	Poulsbo, Wash.	Port Townsend, Wash.
107342		Cat.	Alecto	5	5	23.5	11.5	3.5	1898	Osterville, Mass.	Chatham, Mass.
106877		Sch.	Alena	12	11	36.0	14.8	4.5	1891	Biloxi, Miss.	Shieldsboro, Miss.
105781		Sch.	Alena J. Young	27	25	52.0	17.0	6.2	1878	Boothbay, Me.	Gloucester, Mass.
106898		Cat.	Aluria	5	5	24.4	11.8	3.8	1885	Osterville, Mass.	Denma, Mass.
170		Sch.	Alert	25	24	47.5	15.8	6.9	1860	Georgetown, Me.	Calais, Me.
1904		Sch.	Alert	43	41	59.1	21.2	5.5	1870	Port Jefferson, N. Y.	Port Jefferson, N. Y.
105101		Sch.	Alert	390	342	143.1	28.9	11.1	1871	Trenton, Mich.	Milwaukee, Wis.
105292		Slp.	Alert	15	15	38.0	14.4	4.0	1870	Brooklyn, N. Y.	Damariscotta, Me.
105757		Slp.	Alert	10	8	40.5	15.8	3.6	1877	New York, N. Y.	Edenton, N. C.
105792		Sch.	Alert	10	10	31.4	12.8	5.5	1878	Eastport, Me.	Machias, Me.
105446		Sch.	Alert	18	18	49.6	12.9	4.2	1879	South Haven, Mich.	Marquette, Mich.
106939		Sch.	Alert	60	61	77.1	21.3	6.1	1881	Bothel, Del.	Baltimore, Md.
106383		Sch.	Alert	7	7	36.6	12.3	3.6	1885	Pascagoula, Miss.	Shieldsboro, Miss.
106501		Sch.	Alert	19	12	44.0	16.0	4.0	1887	Lenoxville, N. C.	Beaufort, N. C.
108551	K. G. F. H.	Sch. y.	Alert	99	94	92.5	23.1	11.0	1888	Boston, Mass.	Philadelphia, Pa.
106599		Slp.	Alert	10	10	35.0	14.7	3.4	1888	Atlantic City, N. J.	Somers Point, N. J.
106708		Slp.	Alert	8	7	28.0	12.2	3.4	1889	Vallejo, Cal.	Los Angeles, Cal.
106812		Slp.	Alert	7	7	31.8	10.7	4.0	1888	Astoria, Oreg.	Astoria, Oreg.
106916		Slp.	Alert	6	6	34.2	11.1	5.3	1892	Bremen, Me.	Deer Isle, Me.
107288		Sch.	Alert	39	30	64.8	22.1	5.5	1890	Hampden, Mass.	Shieldsboro, Mass.
107402		Slp.	Alert	9	9	28.7	13.6	4.0	1883	Osterville, Mass.	Provincetown, Mass.
107479		Sch.	Alert	8	8	32.9	11.5	2.8	1893	Friday Harbor, Wash.	Port Townsend, Wash.
107555		Slp. y.	Alert	10	10	40.0	10.8	1899	Lynn, Mass.	Marblehead, Mass.
106724		Cat.	Alota	8	5	25.4	12.6	3.9	1890	Hyannis, Mass.	Hyannis, Mass.
107428		Slp.	Alota	9	6	38.0	13.0	3.3	1898	Pocomoke City, Md.	Tappanhook, Va.

¹ Formerly British brig Plover.

² Formerly schooner Ezra Nye.

³ Formerly U. S. R. C. Alert.

⁴ Composite.

MERCHANT SAILING VESSELS OF THE UNITED STATES—Continued.

Official No.	Signal letters.	Rtg.	Name of vessel.	Gross tonnage.	Net tonnage.	Length.	Breadth.	Depth.	When built.	Where built.	Co.
						Feet.	Feet.	Feet.			
843	H. B. W. Q.	Sch.	Alothea	100	95	85.5	24.5	8.5	1850	New Haven, Conn.	Ba
106989		Sch.	Alethia	9	8	35.0	13.0	3.9	1892	Biloxi, Miss.	Sh
106387		Slp.	Aletta	8	7	32.0	14.0	3.3	1881	Bayshore, N. Y.	Pa
106814		Sch.	Alex	10	10	39.0	12.7	4.1	1891	Astoria, Oreg.	Ar
107582		Slp.	Alex	10	10	45.7	15.2	2.9	1900	Winchester, Md.	Br
105373		Sch.	Alexander	52	49	58.0	22.0	7.0	1877	San Francisco, Cal.	Sa
107130		Slp.	Alexander	8	7	36.7	13.2	3.5	1894	Mobile, Ala.	M
106928		Sch.	Alex. Anderson	738	728	193.0	37.2	13.7	1892	Marine City, Mich.	Pr
107046		Sch.	Alexander Bond	32	30	65.5	19.0	5.4	1893	St. Michaels, Md.	N
105985		Sch.	Alexander Cook	12	12	45.0	16.0	4.0	1881	Perdido Bay, Fla.	Pr
105741	J. S. Q. K.	Slp.	Alex. Gibson	2,194	2,043	247.3	42.0	21.9	1877	Thomaston, Me.	Pr
115122		Sch.	Alexander McCullough	84	66	66.5	23.6	5.8	1873	Wicomico County, Md.	Pr
1822	J. H. B. D.	Sch.	Alexander McNell	1,122	1,048	177.4	36.3	23.4	1869	Waldoboro, Me.	Pr
1863		Sch.	Alexander Wiley	64	61	75.4	24.0	6.5	1866	Somerset County, Md.	B
105835		Sch.	Alexander M. Lawrence	87	82	89.6	22.0	9.2	1879	Brooklyn, N. Y.	N
108789		Sch.	Alexandria	6	6	33.4	9.9	3.8	1890	Port Hadlock, Wash.	N
105912		Sch.	Alexine	10	9	51.0	14.6	4.3	1880	Solomon Island, Md.	S
108740		Slp.	Alexine	15	14	42.4	15.8	4.2	1890	Mount Pleasant, S. C.	B
105829		Slp.	Alexine Davison	17	16	42.3	16.3	4.1	1878	Rockaway, N. Y.	C
105588		Sch.	Alexis	54	51	63.0	21.8	5.7	1875	Goahen, N. J.	B
107290		Slp.	Alfa	5	5	30.2	10.5	2.7	1897	Northland, Wash.	U
898		Slp.	Alfred	36	37	62.0	20.0	5.3	1827	Milton, Del.	P
1366		Sch.	Alfred Binding	29	22	51.2	15.2	5.5	1868	Maroushook, Pa.	R
107242		Sch.	ALFRED KRUPP	3,259	3,124	352.0	44.2	22.3	1896	Chicago, Ill.	D
31		Sch.	Alfred Stewart	45	42	69.5	21.2	5.3	1853	Baltimore, Md.	A
104452		Slp.	Alfred B. Johnson	6	6	33.0	10.6	2.6	1888	Parkers Creek, Va.	C
105279		Slp.	Alfred C. Hurmar	23	22	47.2	17.2	5.1	1873	Bayport, N. Y.	P
756		Sch.	Alfred F. Kemp	43	40	60.5	21.7	5.0	1854	Perth Amboy, N. J.	C
105319		Sch.	Alfred S. Day	44	30	66.7	22.0	6.4	1873	Tobacco Stalk, Md.	B
105114	J. L. K. P.	Sch.	Alfred W. Flak	395	375	136.3	32.1	14.3	1872	Bath, Me.	B
104740	K. H. D. L.	Slp. y.	Alga	22	21	48.5	14.1	8.6	1888	Boston, Mass.	H
107368		Cat. y.	Algasia	10	10	29.0	13.3	4.6	1898	Osterville, Mass.	N
107222		Sch.	Algeria	2,038	1,917	288.7	44.6	19.1	1896	West Bay City, Mich.	I
104481		Sch.	Algonquin	11	9	46.0	11.7	2.5	1887	Jacksonville, Fla.	S
107268		Slp. y.	Al-Hawwa	11	9	31.0	12.4	5.2	1897	Damariscotta, Me.	H
419		Slp.	Alice	5	5	29.5	12.0	3.3	1892	Atlanticville, N. Y.	F
520		Sch.	Alice	14	14	38.8	15.2	4.4	1866	Key West, Fla.	F
1483		Slp.	Alice	9	8	32.7	12.8	4.0	1868	New London, Conn.	E
105396	J. P. S. W.	Sch.	Alice	232	220	115.0	31.3	10.4	1874	Beans Point, Wash.	S
105407		Sch.	Alice	5	5	31.2	10.6	3.0	1878	Kennebunk, Me.	N
105753		Sch.	Alice	11	10	47.3	14.3	3.1	1877	Fowl River, Ala.	I
105932		Sch.	Alice	6	6	41.7	10.1	2.6	1877	Crisfield, Md.	N
105968	J. V. F. B.	Sch.	Alice	858	818	161.2	34.8	20.5	1881	Weymouth, Mass.	N
106979		Sch.	Alice	14	13	40.0	14.0	4.0	1881	Charleston, S. C.	C
105969		Sch.	Alice	307	291	137.3	30.3	9.8	1881	Manitowoc, Wis.	C
106125		Sch.	Alice	61	68	74.8	23.3	6.6	1882	Baltimore, Md.	I
106240		Sch.	Alice	9	9	44.0	13.8	2.8	1883	Maya Landing, N. J.	F
106576		Sch.	Alice	13	13	34.5	13.3	4.9	1888	Seattle, Wash.	I
106867		Slp. y.	Alice	11	11	34.0	12.6	3.5	1889	Roslyn, N. Y.	I
106711		Sch.	Alice	8	7	42.6	11.1	3.2	1890	Charlotte Harbor, Fla.	I
106760	K. H. G. W.	Sch.	Alice	639	615	169.4	33.8	15.3	1890	Boston, Mass.	I
106835		Sch. y.	Alice	10	10	37.5	14.8	4.6	1886	Pawtucket, R. I.	I
106871		Slp. y.	Alice	5	5	26.1	10.8	3.2	1885	Harlem, N. Y.	I
106872		Slp.	Alice	8	8	30.7	11.5	4.5	1886	Fall River, Mass.	I
107091		Sch.	Alice	11	11	44.6	13.2	2.8	1894	Washington, N. C.	I
107115		Slp.	Alice	6	6	27.0	11.8	3.5	1885	Brooklyn, N. Y.	I
107147		Sch.	Alice	7	7	29.0	11.0	4.5	1895	Kennebunk, Me.	I
107149		Sch.	Alice	12	12	44.0	13.4	3.9	1895	Astoria, Oreg.	I
107161		Sch.	Alice	7	6	29.1	10.6	3.6	1895	Aquarium, Wash.	I
130022		Slp. y.	Alice	13	12	40.0	14.0	3.8	1870	Noank, Conn.	I
107354		Slp. y.	Alice	10	10	39.0	11.6	4.0	1897	Gloucester, Mass.	I
107482		Slp.	Alice	6	6	28.8	12.3	3.2	1899	Beaufort, S. C.	I
107569		Sch. y.	Alice	40	36	66.2	16.8	9.0	1898	Green Bay, Wis.	I
107570		Sch.	Alice	5	5	30.0	10.2	2.8	1900	Crystal River, Fla.	I
107654		Slp.	Alice	5	5	28.3	10.8	5.0	1901	Friendship, Me.	I
106745		Slp.	Alice A.	7	6	29.2	11.0	3.9	1890	East Providence, R. I.	I
106919		Slp.	Alice A.	9	8	33.1	12.2	5.5	1892	Boothbay, Me.	I
107451		Slp.	Alice A.	15	14	37.0	14.0	5.8	1899	Bristol, Me.	I
106376		Slp.	Alice B.	5	5	29.2	11.8	3.1	1879	Patuxent, N. Y.	I
106891		Slp.	Alice C.	7	6	29.0	12.0	3.5	1890	City Island, N. Y.	I
107243		Cat.	Alice E.	7	7	26.4	13.0	4.0	1895	Newport, R. I.	I
107073		Slp.	Alice G.	6	6	27.0	12.0	3.6	1879	Stonybrook, N. Y.	I
107502		Slp.	Alice G.	8	8	31.0	11.4	5.9	1900	Friendship, Me.	I
105584		Sch.	Alice M.	14	9	35.1	14.4	4.6	1876	Millville, N. J.	I

¹ Formerly schooner Sidney A. White.

² Formerly schooner { a Algonquin.
 } b British Algonquin.

³ Formerly sloop N

MERCHANT SAILING VESSELS OF THE UNITED STATES—Continued.

Official No.	Signal letters.	Rig.	Name of vessel.	Gross tonnage.	Net tonnage.	Length.		Depth.	Built.	Where built.	Home port (where permanent document issues).
						Feet.	Feet.				
105652		Slp.	Alice M.	10	10	36.0	12.8	3.4	1876	Bluepoint, N. Y.	New York, N. Y.
106992		Slp.	Alice M.	14	13	45.3	12.5	4.4	1892	Port Angeles, Wash.	Port Townsend, Wash.
106809		Slp.	Alice P.	7	7	32.5	12.5	3.5	1890	Seranton, Miss.	Shieldsboro, Miss.
106127	J. W. T. L.	Slp.	Alice Archer	471	406	149.3	34.1	12.7	1882	Bath, Mo.	Bath, Mo.
106359		Slp.	Alice Barth	9	9	45.7	11.8	3.0	1892	Chilsemanus Creek, Va.	Richmond, Va.
106121		Slp.	Alice Bramble	10	9	40.0	13.0	3.6	1882	Easton, Md.	Baltimore, Md.
106148		Slp.	Alice Carfalo	55	52	83.0	18.0	5.0	1883	Portsmouth, Va.	Washington, D. C.
105186		Slp.	Alice Cory	45	34	61.5	22.0	5.8	1872	Baltimore, Md.	Baltimore, Md.
106591	K. L. B. S.	Slp.	Alice Cooke	782	722	185.6	39.0	15.4	1891	Port Blakely, Wash.	San Francisco, Cal.
106501		Slp.	Alice Eugene	8	7	33.6	13.5	3.2	1882	Norfolk County, Va.	Norfolk, Va.
106287		Slp.	Alice Farroll	69	65	82.8	18.0	5.6	1872	Millville, N. J.	Do.
1834		Slp.	Alice Hill	21	20	43.2	15.0	4.7	1869	Portsmouth, N. C.	Do.
105258		Slp.	Alice Holmes	69	66	76.0	21.2	6.5	1873	Baltimore, Md.	Tappanhook, Va.
104761	K. H. J. R.	Slp.	Alice Holbrook	722	613	170.2	35.0	18.3	1899	Camden, Me.	New York, N. Y.
106222		Slp.	Alice Horner	18	17	44.8	16.7	4.0	1883	Sharptown, Md.	Newport News, Va.
107499		Lgr.	Alice Jane	6	5	32.7	11.2	3.0	1899	Morgan City, La.	Brashear, La.
106399	J. T. H. W.	Bk.	Alice Knowles	302	287	115.0	27.0	10.7	1878	Weymouth, Mass.	New Bedford, Mass.
106983		Slp.	Alice Langrall	10	9	63.4	14.6	3.0	1890	Madison, Md.	Baltimore, Md.
107587		Slp.	Alice Lee	11	9	48.5	15.8	3.0	1900	Tolloy Creek, Va.	Capo Charles, Va.
106999		Slp.	Alice Maud	6	6	29.2	10.2	5.0	1833	Rockland, Me.	Brooklin, Me.
106520	K. F. C. S.	Slp.	Alice McDonald	656	604	175.0	35.3	14.1	1888	Bath, Mo.	New York, N. Y.
1381		Slp.	Alice McGulgin	32	21	60.0	21.8	4.2	1859	Pearl River, Miss.	Shieldsboro, Miss.
107036		Slp.	Alice Moore	28	27	64.5	17.5	5.3	1891	Baltimore, Md.	Baltimore, Md.
107255		Slp.	Alice Olivia	7	6	28.9	11.5	3.0	1897	Knotts Creek, Va.	Norfolk, Va.
106160		Slp.	Alice Parks	8	7	42.7	11.0	3.2	1877	Somerset County, Md.	Capo Charles, Va.
105303	J. N. L. F.	Bk.	Alice Reed	873	802	163.0	34.0	20.5	1873	Waldoboro, Me.	New York, N. Y.
651		Slp.	Alice Seranton	80	85	76.7	24.5	7.5	1804	Madison, Conn.	New Haven, Conn.
1199		Slp.	Alice Stolen	18	17	40.5	17.5	4.4	1890	San Francisco, Cal.	San Francisco, Cal.
105580		Slp.	Alice Thompson	16	15	62.0	17.4	3.9	1875	Mobile, Ala.	Mobile, Ala.
105341		Slp.	Alice Vano	62	59	77.0	20.8	7.3	1818	Key West, Fla.	Key West, Fla.
1540		Slp.	Alice A. Lunnica	7	7	32.3	12.8	3.1	1897	Norfolk, Va.	Capo Charles, Va.
10471		Slp.	Alice B. Norris	692	580	194.0	32.4	13.2	1872	Milwaukee, Wis.	Chicago, Ill.
106185	K. B. M. V.	Slp.	Alice B. Phillips	31	451	160.6	35.8	16.5	1883	Portsmouth, N. H.	New Haven, Conn.
106325		Slp.	Alice C. Ogden	64	22	67.3	19.0	5.2	1873	Bridgeton, N. J.	Bridgeton, N. J.
106384		Slp.	Alice E. Barnes	23	15	46.3	16.6	5.0	1885	Camden, N. J.	Wilmington, Del.
107331	K. N. G. J.	Slp.	Alice E. Clark	1,621	1,395	227.4	43.0	20.7	1898	Bath, Mo.	Portland, Me.
106583		Slp.	Alice E. Walker	16	15	58.0	16.7	4.0	1884	Orlando, Md.	Newport News, Va.
106820	K. J. L. V.	Slp.	Alice J. Crabtree	378	325	132.0	32.1	10.7	1891	Bath, Mo.	New York, N. Y.
105915		Slp.	Alice J. Venable	30	20	63.0	21.0	5.8	1880	Fairmount, Md.	Richmond, Va.
1725		Slp.	Alice L. Pearce	40	38	61.5	21.5	4.8	1897	Westfield, N. Y.	Perth Amboy, N. J.
382		Slp.	Alice M. Beers	151	146	105.0	24.5	9.5	1861	Algonac, Mich.	Millwaukee, Wis.
107211	K. M. P. L.	Slp.	Alice M. Colburn	1,603	1,431	225.1	43.3	20.4	1890	Bath, Mo.	Bath, Mo.
106165		Slp.	Alice M. Newton	5	5	27.4	12.2	3.0	1880	Patchogue, N. Y.	Patchogue, N. Y.
107095		Slp.	Alice M. Parsons	75	42	81.8	22.0	9.2	1894	Gloucester, Mass.	Gloucester, Mass.
106807	K. L. B. Q.	Slp.	Alice R. Lawson	121	85	91.4	21.4	10.4	1891	Boothbay, Me.	Do.
105687		Slp.	Alice S. Hawkes	63	38	75.6	20.1	7.3	1877	Essex, Mass.	Do.
106300	J. N. V. K.	Slp.	Alice T. Boardman	123	101	96.0	27.0	7.5	1873	Calais, Me.	Calais, Me.
107279		Slp.	Alice V. Lawes	6	6	39.4	13.9	3.3	1897	Cristfield, Md.	Cristfield, Md.
105343		Slp.	Alice and Anna	49	33	69.5	22.5	6.5	1871	Millford Haven, Va.	Capo Charles, Va.
107170		Slp.	Alice and Mary	20	13	40.0	16.0	4.5	1899	Leesburg, N. J.	Bridgeton, N. J.
105315		Slp.	Alicia	10	9	45.0	14.5	3.3	1887	Fowl River, Ala.	Mobile, Ala.
106682	K. G. Q. J.	Slp.	Alicia B. Crosby	1,113	1,010	204.4	40.3	18.5	1880	Bath, Mo.	Portland, Me.
721		Slp.	Alicia	30	29	51.2	20.5	4.5	1855	Perth Amboy, N. J.	New York, N. Y.
106192		Slp.	Alicia	5	5	29.6	11.7	2.6	1887	Greenwich, Conn.	Do.
106511		Slp.	Alicia G.	7	6	36.7	11.5	2.8	1897	Waretown, N. J.	Do.
106379		Slp.	Alicia Hearn	28	26	56.4	18.7	5.2	1885	Pocomoke City, Md.	Baltimore, Md.
106628		Slp.	Alicia Wood	6	5	30.2	13.3	3.2	1899	Patchogue, N. Y.	Patchogue, N. Y.
107192		Slp.	Alicia	6	5	29.2	11.8	2.8	1895	Chokoloskee, Fla.	Key West, Fla.
4509		Slp.	Allan	74	71	72.2	23.6	6.9	1861	Chatham, Conn.	Madras, Me.
107335		Slp.	Allan M.	55	48	62.6	22.6	6.1	1889	Kingston, New Brunswick	Do.
107587		Slp. y.	Allbrook	6	6	37.0	11.0	2.4	1899	Lafayette, Ind.	Evansville, Ind.
107150		Slp.	All Hope	21	15	62.1	17.7	3.0	1895	Handsboro, Miss.	Shieldsboro, Miss.
106307	K. C. R. L.	Bkn.	Allanville	638	504	153.0	34.0	12.2	1884	Verona, Me.	Boston, Mass.
106295		Slp.	Allegheeny	693	630	187.0	33.0	13.5	1873	Eric, Pa.	Port Huron Mich.
107595		Slp.	Allen	8	8	41.0	11.2	3.4	1900	Baltimore, Md.	Baltimore, Md.
106521	K. F. C. B.	Slp.	Allen A.	342	260	145.0	35.9	9.4	1883	Fairhaven, Cal.	San Francisco, Cal.
120		Slp.	Allen A.	50	47	64.0	19.0	6.0	1850	Dartmouth, Mass.	Ellsworth, Me.
105365	J. P. K. G.	Slp.	Allen Grecco	42	365	135.0	31.6	14.8	1874	Greenport, N. Y.	Deer Isle, Me.
1910		Slp.	Allen Gurney	169	161	92.0	27.0	8.5	1867	Roundout, N. Y.	New London, Conn.
800		Slp.	Allen Osborn	32	31	59.3	16.5	4.3	1891	Squan, N. J.	Perth Amboy, N. J.
105076		Slp.	Allen H. Jones	47	44	69.1	19.8	6.6	1877	Essex, Mass.	Boston, Mass.
106622		Slp.	Allena L. Gray	15	15	38.0	12.0	7.0	1859	Brooksville, Mo.	South West Harbor, Ma.
106161		Slp.	Allena B. Fisher	8	5	33.0	14.0	4.0	1887	Marcus Hook, Pa.	Wilmington, Del.
105253		Slp.	Alletta L. Hamilton	97	92	84.4	25.5	6.6	1873	Yarmouth, Mo.	Portland, Me.

* Formerly U. S. light-house schooner Florida.

* Formerly sloop Cock of the Walk.

* Formerly British schooner Pearl.

MERCHANT SAILING VESSELS OF THE UNITED STATES--Continued.

Official No.	Signal letters.	Rig.	Name of vessel.	Gross tonnage.	Net tonnage.	Length.	Breadth.	Depth.	When built.	Where built.	Home port (where permanent document issues).
						Feet.	Feet.	Feet.			
107162		Sch.	Alley	6	5	23.6	7.9	3.6	1895	Georgetown, Wash	Juneau, Alaska.
106783		Slp.	Allie G.	20	19	50.0	14.0	4.2	1890	Clayton, N. Y.	Cape Vincent, N. Y.
107084		Slp. y.	Allie T.	7	7	31.4	10.7	4.4	1894	Chicago, Ill.	Chicago, Ill.
105738		Sch.	Allie Virginia	10	9	42.0	14.8	3.4	1877	Louisville, Del.	Norfolk, Va.
107255		Sch.	Allie White	9	6	37.4	11.8	3.4	1896	Watersview, Va.	Tappahannock, Va.
106332		Slp.	Allie A. Rogers	8	5	30.5	14.2	2.8	1884	Sayville, N. Y.	Greenport, N. Y.
107270		Slp.	Altona	5	5	20.5	10.2	4.9	1897	Bremen, Me.	Plymouth, Mass.
759		Slp.	Ally	51	49	53.0	25.0	6.5	1867	Brooklyn, N. Y.	New York, N. Y.
1734		Slp.	Ally	7	6	31.0	12.0	3.8	1861	Staten Island, N. Y.	Do.
106463		Slp.	Ally Ray	6	6	31.0	12.3	3.3	1887	Patchogue, N. Y.	Bridgport, Conn.
105150	J. L. Q. B.	Sch.	Alma	173	140	103.7	28.5	8.6	1872	East Machias, Me.	Machias, Me.
106618		Slp.	Alma	5	5	25.2	12.2	2.7	1894	Turtle Creek, N. J.	Somers Point, N. J.
106837		Sch.	Alma	41	39	59.0	22.6	4.0	1891	San Francisco, Cal.	San Francisco, Cal.
107041		Slp.	Alma	11	11	37.0	15.0	3.4	1893	Portsmouth, Va.	Norfolk, Va.
107262		Sch.	Alma	14	11	47.0	14.8	3.9	1896	Bayou Labatre, Ala.	Mobile, Ala.
107380		Slp.	Alma	6	6	38.3	14.3	2.8	1898	Fishdog Creek, Md.	Crisfield, Md.
107387		Sch.	Alma	13	13	36.0	12.7	5.4	1898	Ballard, Wash.	Seattle, Wash.
107548	K. Q. D. C.	Sch.	Alma	134	120	91.4	26.2	7.8	1882	Clifton, New Brunswick	New York, N. Y.
107610		Sch.	Alma White	18	10	52.0	10.5	3.8	1899	Mount Pleasant, N. C.	Newbern, N. C.
106809		Sch.	Alma and Nora	5	5	30.8	9.9	2.7	1891	Elwood, N. J.	Nowbern, N. J.
107241	K. M. T. R.	Sch.	Alma E. A. Holmes	1,208	1,069	202.1	41.0	18.3	1896	Camden, Me.	Philadelphia, Pa.
105363	J. P. H. B.	Sch.	Almeda Wiley	547	498	148.0	33.6	11.7	1874	Thomaston, Me.	Thomaston, Me.
1285		Sch.	Almeda	21	12	47.8	17.7	4.8	1853	Islip, N. Y.	Bridgport, N. J.
106981		Sch.	Almeda	08	04	74.6	21.4	8.4	1892	Essex, Mass.	Gloucester, Mass.
1487		Sch.	Almira	20	25	47.5	17.7	4.8	1868	Biloxi, Miss.	Shieldboro, Miss.
1577		Sch.	Almira	54	52	69.3	22.8	5.0	1867	Keyport, N. J.	New York, N. Y.
106265		Sch.	Almira Cox	18	10	46.0	16.8	4.8	1881	Leesburg, N. J.	Bridgport, N. J.
1248		Sch.	Almona	23	22	46.4	14.5	6.4	1849	Stonington, Conn.	Port Amboy, N. J.
106542		Sch.	Alonzo	521	500	173.0	32.4	12.0	1888	Mount Clemens, Mich.	Buffalo, N. Y.
106907	K. L. D. G.	Sch.	Alonzo	814	742	190.4	40.2	15.3	1891	Port Blakely, Wash.	San Francisco, Cal.
105546		Sch.	Alonzo Leo	15	15	45.0	17.2	4.5	1875	Somerset County, Md.	Tappahannock, Va.
106778		Sch.	Alonzo Taulane	11	5	42.2	15.0	4.3	1890	Smymna, N. C.	Edenton, N. C.
105355		Slp.	Alonzo E. Smith	18	18	50.4	17.5	4.4	1873	Port Jefferson, N. Y.	New York, N. Y.
106502		Sch.	Alonzo L. Miles	10	5	49.0	12.9	3.3	1887	Somerset County, Md.	Crisfield, Md.
105317		Slp.	Alpha	33	26	48.0	19.0	6.0	1873	Brooklyn, N. Y.	New York, N. Y.
107027		Slp.	Alpha	22	21	56.0	14.0	6.0	1893	Alameda, Cal.	Los Angeles, Cal.
107641		Slp.	Alpha	5	5	27.0	10.2	5.0	1901	Friendship, Mo.	Waldboro, Me.
107043		Sch.	Alpha	9	5	37.6	14.5	3.5	1901	Ocean Springs, Miss.	Shieldboro, Miss.
1635		Sch.	Alphabet	35	24	57.3	20.6	6.0	1865	Accomac County, Va.	Waldboro, Miss.
107167		Slp.	Alphus	10	10	26.5	14.2	4.9	1895	Charleston, S. C.	Charleston, S. C.
107136		Sch.	Alphonse	25	15	51.0	21.2	3.9	1894	Moreau, Miss.	Shieldboro, Miss.
1564		Sch.	Alphonse	24	23	45.5	17.0	5.0	1854	Penna Grove, N. J.	Cumhden, N. J.
100914		Sch.	Alpine	05	91	82.0	20.0	6.1	1892	Benicia, Cal.	San Francisco, Cal.
130194	J. V. G. F.	Sch. y.	Almaclenne	154	146	116.0	25.0	11.5	1881	Brooklyn, N. Y.	New York, N. Y.
106260		Sch.	Alta	935	900	193.0	37.4	16.7	1884	West Bay City, Mich.	Cleveland, Ohio.
106847		Slp.	Alta	7	7	31.2	12.0	3.2	1891	Bucksport, Me.	Bucksport, Me.
106970		Sch.	Alta	8	8	40.8	12.6	3.7	1884	Roseville, Cal.	San Diego, Cal.
8883		Slp. y.	Altair	7	7	29.3	11.5	3.7	1872	Brooklyn, N. Y.	New York, N. Y.
107214		Sch.	Altair	66	56	72.0	21.2	8.0	1895	Port Townsend, Wash.	San Francisco, Cal.
107529		Slp. y.	Altair	31	23	55.0	14.2	11.0	1900	Bristol, R. I.	New York, N. Y.
125368		Sch.	Altama	31	20	58.8	17.7	6.4	1871	Cleveland, Ohio	Gloucester, Mass.
106716	K. H. B. N.	Sch.	Altans M. Jagger	132	125	102.4	22.0	7.8	1890	Wilmington, Del.	Providence, R. I.
107083		Sch.	Althes	10	9	40.7	12.5	3.5	1893	Old River, Tex.	Galveston, Tex.
1309		Sch.	Althen Franklin	30	34	55.8	18.4	7.6	1867	Noank, Conn.	Pensacola, Fla.
1856		Sch.	Alton T. Miner	78	74	64.0	24.0	7.5	1869	Madison, Conn.	Cold Spring, N. Y.
107127		Slp. y.	Altrurian	10	9	30.5	11.7	5.0	1894	Washington, D. C.	New York, N. Y.
107010	K. Q. S. J.	Sch.	Altonna	696	644	189.1	40.0	15.8	1901	Northbead, Oreg.	Coos Bay, Oreg.
106852		Sch.	Alva	15	14	40.9	14.6	6.0	1891	Bristol, Mo.	Portland, Me.
106082		Sch.	Alva	102	74	86.0	24.5	9.6	1892	Essex, Mass.	Gloucester, Mass.
107256		Slp.	Alva	20	20	41.2	17.3	4.4	1896	Eagle Harbor, Wash.	Port Townsend, Wash.
106396		Sch.	Alva and Hattie	10	9	52.6	14.5	3.2	1885	St. Michaels, Md.	Baltimore, Md.
107020	K. Q. P. H.	Sch.	Alvonn	772	667	186.4	39.7	14.3	1901	Falhaven, Cal.	San Francisco, Cal.
107450	K. P. B. H.	Sch.	Alecerda S. Elzey	284	240	135.0	28.5	8.3	1899	Bethel, Del.	Seaford, Del.
106870		Sch.	Alefa C. Somers	8	8	50.2	12.3	3.4	1889	St. Peter's Creek, Md.	Newport News, Va.
105408		Sch.	Always Ready	17	10	45.5	15.2	4.6	1871	Portland, Me.	Machias, Me.
109308		Slp.	Alwilda	7	7	35.3	12.9	2.7	1885	Port Republic, N. J.	Somers Point, N. J.
105461		Sch.	Alwilda Morse	18	17	45.8	15.9	6.7	1872	Bristol, Mo.	Portland, Me.
105802		Sch.	Alwilda C. Eaton	68	65	72.0	23.0	6.2	1878	Cambridge, Md.	Baltimore, Md.
121127		Slp. y.	Allys	14	12	40.0	13.0	4.4	1900	Patchogue, N. Y.	Philadelphia, Pa.
106107		Slp.	Alzena	5	5	31.0	12.0	3.0	1882	Hampton, Va.	Norfolk, Va.
963		Slp.	Amantia B.	9	6	34.2	12.5	3.4	1857	Hurlington, N. J.	Bridgton, N. J.
106930		Slp.	Amantia E.	0	5	38.0	11.0	5.1	1891	Bremen, Me.	Rockland, Me.
107124		Sch.	Amantia B.	72	69	70.0	25.0	6.0	1883	Chipman, New Brunswick	New London, Conn.
106640		Slp.	Amantia Augusta	10	10	36.6	12.0	6.0	1830	Swans Island, Me.	Brooklin, Me.

¹ Formerly British schooner Anita.
² Formerly schooner-yacht Norsoman.

³ Formerly sloop-yacht Eunomia.
⁴ Formerly schooner-yacht Carrie.

⁵ Formerly sloop Flosala.
⁶ Formerly British schooner Lilloet.

MERCHANT SAILING VESSELS OF THE UNITED STATES—Continued.

Official No.	Signal letters.	Rig.	Name of vessel.	Gross tonnage.	Net tonnage.	Length.	Breadth.	Depth.	When built.	Where built.	Home port (where permanent document issues).
						Feet.	Feet.	Feet.			
107105		Sch.	Amanda Green	15	9	41.2	15.0	3.2	1895	Millville, N. J.	Bridgeton, N. J.
106909		Slp.	Amanda Statley	8	7	35.4	13.6	3.3	1881	Elkton, Md.	Crisfield, Md.
105921		Sch.	Amanda B. Loro	21	13	46.0	17.3	4.6	1876	Port Norris, N. J.	Bridgeton, N. J.
106304		Sch.	Amanda F. Lewis	47	33	67.0	23.3	6.5	1884	Madison, Md.	Annapolis, Md.
107310		Sch.	Amanda W. Fillmore	9	9	52.4	14.8	3.2	1897	Orlando, Md.	Crisfield, Md.
1274		Slp.	Amanda and David	13	7	36.3	14.8	4.6	1851	Newport, N. J.	Bridgeton, N. J.
1020		Sch.	Amaranth	272	259	134.0	24.8	10.9	1804	Milan, Ohio	Detroit, Mich.
389		Sch.	Amaretta Mosher	300	285	134.9	30.5	10.6	1807	Ashtabula, Ohio	Niagara Falls, N. Y.
660		Slp.	Amazon	48	46	55.0	23.5	6.1	1854	Greenpoint, N. Y.	New York, N. Y.
107170		Cat. y.	Amazon	8	7	30.0	11.0	4.0	1893	Osterville, Mass.	Hyannis, Mass.
107486	K. P. H. V.	Sch. y.	Amazon	95	95	93.7	21.0	9.0	1890	Bayville, N. Y.	New York, N. Y.
107645		Slp.	Amazon	8	7	30.0	9.0	4.0	1901	Richardson, Wash.	Port Townsend, Wash.
106295		Sch.	Ambition	17	8	53.2	15.1	4.3	1883	St. Michaels, Md.	Cape Charles, Va.
106212		Slp.	Ambition	0	5	29.1	12.0	3.0	1883	Cambridge, Md.	Baltimore, Md.
95276		Sch.	Ambloy	893	849	209.3	34.2	14.4	1874	Cleveland, Ohio	Niagara Falls, N. Y.
162		Sch.	Ambrose	20	25	52.3	16.3	6.1	1862	Kennebunk, Me.	Newport, R. I.
106567	K. J. T. S.	Sch.	Ambrose Snow	80	76	82.5	21.5	9.8	1888	Brooklyn, N. Y.	New York, N. Y.
1477		Sch. y.	Ambrotypo	8	8	32.0	11.0	4.1	1895	Boston, Mass.	Boston, Mass.
18		Sch.	Amelia	23	22	54.5	17.3	6.3	1850	Talbot County, Md.	Baltimore, Md.
585		Sch.	Amelia	23	16	50.8	17.3	4.3	1866	St. Tammany Parish, La.	Tampa, Fla.
612		Sch.	Amelia	71	67	70.8	25.2	6.0	1855	Tompkins Cove, N. Y.	New York, N. Y.
728		Sch.	Amelia	38	25	65.0	21.3	4.4	1860	Roalyn, N. Y.	Bridgeton, N. J.
1910		Slp.	Amelia	11	10	35.8	14.0	3.7	1868	Manahawken, N. J.	Perth Amboy, N. J.
1959		Sch.	Amelia	18	17	46.0	15.2	4.4	1870	Talbot County, Md.	Richmond, Va.
1974	J. K. M. G.	Bkn.	Amelia	397	338	153.0	37.0	10.8	1870	Coos Bay, Oreg.	Port Townsend, Wash.
91310		Slp.	Amelia	7	6	26.5	12.2	4.3	1877	Providence, R. I.	Newport, R. I.
105038		Sch.	Amelia	12	12	38.0	12.5	6.4	1851	Cushing, Mo.	Brooklyn, Me.
105167		Sch.	Amelia	52	50	69.4	20.0	6.0	1872	East Rockaway, N. Y.	Boston, Mass.
105685		Sch.	Amelia	24	23	46.0	20.0	4.1	1877	Vallejo, Cal.	San Francisco, Cal.
105845		Slp.	Amelia	6	5	27.0	12.0	3.3	1876	Old Mill Landing, N. Y.	New York, N. Y.
106096		Slp.	Amelia	7	6	33.0	10.1	4.0	1882	Flatlands, N. Y.	Do.
107099		Ctr. y.	Amelia	8	7	31.0	10.3	6.0	1891	Groton, Conn.	New London, Conn.
107150		Sch.	Amelia	11	11	46.4	13.4	3.1	1895	Havre de Grace, Md.	Baltimore, Md.
107488		Slp.	Amelia	9	8	40.0	13.0	3.0	1899	Bayou Shafter, La.	Brashear, La.
107505		Slp.	Amelia	29	22	44.6	18.9	4.7	1899	Colles Bluff, Ga.	Savannah, Ga.
107250		Sch.	Amelia P.	32	21	59.7	22.6	4.2	1896	Dellale, Miss.	Shieldsboro, Miss.
105655		Slp.	Amelia Ann	9	9	39.3	14.6	3.4	1876	Newtown, Md.	Bridgeton, N. J.
1723		Sch.	Amelia Furman	41	39	69.0	22.0	5.0	1891	Washington, N. J.	New York, N. Y.
105313	J. N. P. B.	Sch.	Amelia Hearn	113	107	94.2	23.9	9.0	1873	Laurel, Del.	Baltimore, Md.
1649		Sch.	Amelia Jane	20	19	48.0	16.8	4.7	1860	Somerset County, Md.	Tappahannock, Va.
105579		Slp.	Amelia Powell	9	8	30.0	13.0	3.0	1871	Rockaway, N. Y.	New Bedford, Mass.
1704		Sch.	Amelia F. Cobb	85	81	73.4	22.0	8.0	1868	Essex, Mass.	Boston, Mass.
1848		Sch.	Amelia M. Price	58	55	71.3	23.6	6.8	1869	Somerset County, Md.	Tappahannock, Va.
107543		Slp. y.	America	18	18	49.6	13.3	7.0	1900	Marblehead, Mass.	Boston, Mass.
696		Slp.	America	45	45	50.0	22.7	6.3	1863	Greenpoint, N. Y.	New York, N. Y.
1814		Slp.	America	105	100	84.8	25.1	7.5	1869	Salisbury, Mass.	Gloucester, Mass.
105270		Sch. y.	America	89	85	96.0	22.7	9.0	1840	New York, N. Y.	Boston, Mass.
105439	J. Q. K. L.	Slp.	America	2,054	1,908	232.8	43.1	19.3	1874	Quincy, Mass.	San Francisco, Cal.
106571		Sch.	America	78	74	81.0	24.0	9.7	1888	Benicla, Cal.	Do.
106044		Sch.	America	11	10	38.6	13.5	3.9	1888	Terrebonne Parish, La.	Brashear, La.
107131		Slp. y.	America	0	5	30.5	7.8	4.2	1894	Chicago, Ill.	Chicago, Ill.
107269		Sch.	America	97	97	91.2	23.0	11.2	1897	Gloucester, Mass.	Boston, Mass.
107393		Ywl.	America	0	5	35.0	0.2	5.1	1898	Bristol, R. I.	Providence, R. I.
107533		Slp. y.	America	13	13	30.6	14.8	3.0	1896	Brooklyn, N. Y.	New York, N. Y.
16956		Sch.	America C.	20	10	52.8	16.9	3.8	1889	Bonfouca, La.	New Orleans, La.
106822	K. J. M. L.	Sch.	American	124	99	93.0	24.0	10.5	1891	Essex, Mass.	Gloucester, Mass.
107545	K. P. W. B.	Sch.	AMERICANA	900	830	204.0	41.1	15.7	1892	Grangemouth, Scotland	San Francisco, Cal.
721		Slp.	American Banner	21	20	55.5	16.0	4.0	1857	Bridgeton, N. J.	New York, N. Y.
1674		Sch.	American Eagle	8	7	32.5	11.5	3.5	1800	Baltimore, Md.	Tappahannock, Va.
105338		Sch.	American Eagle	18	17	43.0	14.4	4.3	1869	Solomons Island, Md.	Newport News, Va.
105444		Sch.	American Eagle	24	22	57.2	17.9	5.3	1874	Dighton, Mass.	Fall River, Mass.
105248		Sch.	American Eagle	15	14	43.8	15.2	4.0	1874	Accomac County, Va.	Norfolk, Va.
105504		Sch.	American Eagle	0	0	37.0	10.4	3.4	1875	Hatteras, N. C.	Edenton, N. C.
106248		Sch.	American Eagle	9	8	41.4	13.0	3.1	1884	Jordan River, Miss.	Shieldsboro, Miss.
107196		Slp.	American Eagle	12	10	37.5	15.0	4.5	1895	Ransomville, N. C.	Newbern, N. C.
107456	K. P. C. G.	Sch.	American Eagle	148	141	92.4	30.5	7.5	1899	Northport, N. Y.	New Haven, Conn.
107581		Sch.	American Girl	17	13	48.0	16.9	3.8	1900	Biloxi, Miss.	Shieldsboro, Miss.
1634		Sch.	American Patriot	26	25	50.3	17.0	5.5	1858	Dorchester County, Md.	Alexandria, Va.
106495		Sch.	American Ranger	22	21	38.0	13.0	5.5	1887	Dewatto, Wash.	Port Townsend, Wash.
105609	J. R. S. T.	Sch.	American Team	370	307	121.2	31.4	11.0	1876	Lyme, Conn.	Bangor, Me.
1997		Slp.	Americus	7	7	35.0	13.0	4.0	1871	Greenport, N. Y.	Greenport, N. Y.
105830		Slp.	Americus	8	7	35.0	12.5	3.1	1879	Newport, Va.	Norfolk, Va.
107283		Slp. y.	Amero	14	14	31.9	13.7	5.7	1897	Cambridge, Mass.	Boston, Mass.
106191		Sch.	Amethyst	71	70	72.6	26.0	5.7	1883	Benicla, Cal.	San Francisco, Cal.

1 Formerly schooner Helena.
2 Formerly sloop M. Delory.

3 Formerly sloop yacht Agatha.
4 Formerly Hawaiian schooner Americana.

5 Rebuilt, 1896.

MERCHANT SAILING VESSELS OF THE UNITED STATES—Continued.

Official No.	Signal letters.	Rig.	Name of vessel.	Gross tonnage.	Net tonnage.	Length.		Depth.	When built.	Where built.	Home port (where permanent document issues).
						Feet.	Feet.				
107068		Sch.	Amethyst	12	12	51.0	16.7	3.2	1893	Biloxi, Miss.	Mobile, Ala.
105341		Sch.	Am I	5	5	30.0	11.0	2.0	1876	Cedar Bayou, Tex.	Galveston, Tex.
107090		Slp. y.	Amle	10	10	32.0	14.0	5.0	1894	Fall River, Mass.	Providence, R. I.
105074		Sch.	Amirald	75	71	71.0	21.5	8.2	1862	Cornwallis, Nova Scotia.	Calais, Me.
106602		Sch.	Amity	5	5	31.6	10.7	2.9	1888	Nelsons Bay, N. C.	Nowbern, N. C.
105078		Slp.	Amnee	5	5	28.0	12.0	2.5	1874	Bayshore, N. Y.	Perth Amboy, N. J.
107175		Sch. y.	AMORITA	60	62	69.0	20.0	15.0	1895	Wilmington, Del.	New York, N. Y.
107182		Slp. y.	Amorita	10	10	32.3	13.8	5.1	1893	Saunderstown, R. I.	Providence, R. I.
1401		Sch.	Amos Briggs	93	88	86.0	26.5	6.0	1888	Cornwall, N. Y.	New York, N. Y.
473		Sch.	Amos Cutter	60	57	70.5	20.8	7.2	1895	Chelsea, Mass.	Gloucester, Mass.
106374		Slp.	Amos C. Barstow	46	43	27.1	11.4	3.5	1889	East Providence, R. I.	Providence, R. I.
615		Sch.	Amos T. Allison	5	5	35.4	11.3	3.0	1853	Nyaack, N. Y.	Perth Amboy, N. J.
106994		Slp.	Amphitrite	10	9	35.4	11.3	3.0	1889	Brooksville, Mo.	Southwest Harbor, Me.
105354		Slp.	Amy	5	5	30.0	11.0	4.0	1873	Port Jefferson, N. Y.	New York, N. Y.
106109	K. B. Q. S.	Bk.	Amy	709	665	159.1	55.5	18.7	1883	Bath, Me.	Baltimore, Md.
106482		Sch.	Amy	8	7	38.0	10.3	3.2	1885	New Haven, Conn.	Key West, Fla.
107220		Cat.	Amy	5	5	24.2	11.6	3.6	1896	Osterville, Mass.	Hyannis, Mass.
107358		Sch.	Amy	8	8	32.7	10.3	4.4	1898	San Diego, Cal.	San Diego, Cal.
107042		Slp.	Amy Goldstrom	8	8	32.7	10.3	3.2	1901	Deals Island, Md.	Crisfield, Md.
510		Sch.	Amy Knight	68	61	55.9	10.2	8.2	1851	Marblehead, Mass.	Bangor, Me.
105674	J. S. F. W.	Bk.	Amy Turner	991	900	174.0	35.4	21.6	1877	Boston, Mass.	San Francisco, Cal.
105006		Sch.	Amy Wilson	47	45	67.5	21.0	6.0	1870	Boothbay, Mo.	Pensacola, Fla.
106494		Slp. y.	Anaconda	32	30	51.3	18.0	7.4	1887	Brooklyn, N. Y.	New Bedford, Mass.
106829		Sch.	Anaconda	42	40	54.0	16.8	9.1	1891	Seattle, Wash.	Seattle, Wash.
107079		Sch.	Anaconda	14	10	41.2	14.0	3.6	1894	Clinton, N. C.	Nowbern, N. C.
1015		Sch.	Anadir	73	69	72.5	24.0	6.1	1887	Jamesport, N. Y.	Greenport, N. Y.
1890		Sch.	Anastasia	37	35	58.5	22.2	4.3	1870	San Francisco, Cal.	San Francisco, Cal.
106854		Slp.	Andarena	8	7	29.5	12.0	3.0	1889	Brielle, N. J.	Philadelphia, Pa.
106490	K. D. Q. H.	Sch.	Andrew Adams	812	712	170.0	30.3	18.5	1887	Wiscasset, Me.	Boothbay, Me.
1379	J. B. P. D.	Bk.	Andrew Hicks	303	297	111.3	27.1	15.7	1887	Fairhaven, Mass.	San Francisco, Cal.
774		Slp.	Andrew Jackson	10	9	40.0	14.0	4.7	1886	Greenpoint, N. Y.	New York, N. Y.
1182		Sch.	Andrew Jackson	36	34	56.0	30.8	4.7	1800	San Francisco, Cal.	San Francisco, Cal.
105413		Sch.	Andrew Jackson	198	188	120.9	25.3	8.1	1874	Grand Haven, Mich.	Port Huron, Mich.
73		Sch.	Andrew Johnson	13	13	43.0	14.5	4.3	1865	Annapolis, Md.
1598		Slp.	Andrew Johnson	19	18	40.0	12.0	3.2	1875	Brookhaven, N. Y.	Do.
105331		Sch.	Andrew Lawrence	28	20	50.3	20.0	4.2	1873	Greenwood, N. Y.	New York, N. Y.
105299	J. N. K. L.	Sch.	Andrew Nebinger	293	201	127.0	32.8	6.7	1873	Millford, Del.	Bangor, Me.
701	H. B. S. F.	Sch.	Andrew Peters	117	98	91.1	23.2	8.1	1853	Columbia, Mo.	Calais, Me.
106890		Sch.	Andrew Price	8	8	34.0	12.5	3.2	1889	Lake Charles, La.	Galveston, Tex.
107546	K. P. W. C.	Bk.	Andrew Welch	903	803	178.5	36.0	18.5	1888	Husgog, Scotland	San Francisco, Cal.
105490		Sch.	Andrew A. Lewis	7	5	44.1	14.8	3.3	1872	Somerset County, Md.	Bridgeton, N. J.
1847		Sch.	Andrew J. Bradshaw	25	24	52.0	16.8	4.0	1806	Crisfield, Md.
105000		Sch.	Andrew J. Bradshaw	13	12	45.7	16.8	3.6	1871	Accomac County, Va.	Norfolk, Va.
106504		Sch.	Andrew J. Evans	4	5	36.4	10.3	3.0	1867	Smith Island, Md.	Crisfield, Md.
105063		Sch.	Andrew K. Shriver	35	34	64.9	21.5	6.2	1871	Somerset County, Md.	Tappahannock, Va.
107305		Slp.	Andrews Brothers	9	9	45.0	15.3	3.3	1897	Croft, Md.	Crisfield, Md.
107013	K. L. Q. S.	Cat. y.	Anemone	8	8	25.5	12.5	4.2	1893	Osterville, Mass.	New York, N. Y.
107169		Sch.	Aneta V	11	8	30.0	14.0	3.5	1895	Napa City, Cal.	San Francisco, Cal.
106519		Sch.	Angello	11	28	67.5	20.5	4.8	1887	Bonfleur, La.	Shelburne, Miss.
105902		Sch.	Angerono O'Connor	5	5	28.5	10.3	3.0	1860	New River, Fla.	Key West, Fla.
107536		Sch.	Angleton	10	40	62.0	18.4	7.0	1900	Gloucester, Mass.	Provincetown, Mass.
106214		Sch.	Angle and Elena	10	9	45.0	14.0	3.4	1883	St. Michaels, Md.	Crisfield, Md.
105111		Sch.	Angle and Emma	35	33	56.5	18.0	6.8	1872	Northtown, N. J.	New York, N. Y.
639		Sch.	Angler	93	78	80.7	23.9	7.4	1852	Smithtown, N. J.	New Haven, Conn.
107517		Sch.	Anglo Saxon	104	72	96.4	24.0	10.0	1899	Essex, Mass.	Gloucester, Mass.
105030		Sch.	Angus Smith	580	551	182.4	32.0	12.1	1871	Milwaukee, Wis.	Cleveland, Ohio.
1862		Sch.	Angy McNamara	40	35	61.0	21.7	6.8	1869	Dorchester County, Md.	Crisfield, Md.
680		Slp.	Anita	77	73	61.0	20.4	7.1	1895	Brooklyn, N. Y.	New York, N. Y.
107138		Sch.	Anita	88	83	82.0	24.3	6.2	1894	Bendia, Cal.	Portland, Oreg.
107405	K. R. C. D.	Ywl. y.	Anita	11	14	30.0	13.2	4.5	1898	Osterville, Mass.	New York, N. Y.
107107		Cat. y.	Ann	7	7	26.5	12.2	3.8	1893	Do.
819		Slp.	Ann Amelia	15	14	38.0	15.0	4.0	1867	Staten Island, N. Y.	Perth Amboy, N. J.
1762		Slp.	Ann Augusta	23	22	40.0	18.0	4.3	1868	Rockaway, N. Y.	Patchogue, N. Y.
708		Sch.	Ann Cooley	27	26	62.1	19.8	5.0	1853	Elizabethport, N. J.	Bridgeton, N. J.
105234		Sch.	Ann Bliza	21	22	55.7	16.7	5.3	1873	Buggy Bayou, Fla.	Shelburne, Miss.
1253		Sch.	Ann Elizabeth	17	16	42.5	13.8	6.0	1831	Storford, Conn.	New London, Conn.
1064		Slp.	Ann Elizabeth	9	9	37.0	13.0	3.0	1870	Norfolk, Va.	Norfolk, Va.
418		Slp.	Ann Gertrude	14	13	40.0	15.2	4.3	1851	Patchogue, N. Y.	Bridgeton, Conn.
387		Sch.	Ann Maria	256	243	131.2	20.3	11.3	1861	Connecticut, Ohio	Milwaukee, Wis.
106210		Sch.	Ann Matilda	10	9	46.5	12.9	3.7	1883	St. Michaels, Md.	Baltimore, Md.
374		Sch.	Ann Virginia	29	27	46.0	18.0	4.8	1862	Baltimore, Md.	Tappahannock, Va.
1727		Slp.	Ann Virginia	12	6	37.5	13.0	3.9	1864	Crisfield, Md.	Brigetown, N. J.
105167		Sch.	Ann Virginia	18	11	40.0	17.4	4.0	1872	Do.
107062		Sch.	Ann C. Stuart	50	47	59.1	22.2	5.7	1893	Ellsworth, Mo.	Ellsworth, Me.

1 Formerly British schooner George Parker.

* Formerly schooner Crystal Palace.
 † Formerly British schooner St. George.

* Formerly Hawaiian bark Andrew Welch.

MERCHANT SAILING VESSELS OF THE UNITED STATES—Continued.

Official No.	Signal letters.	Rig.	Name of vessel.	Gross tonnage.	Net tonnage.	Length.	Breadth.	Depth.	When built.	Where built.	Home port (where permanent document issued).
						Feet.	Feet.	Feet.			
107232		Sch.	Ann E. Maasch	30	20	63.2	19.0	5.2	1890	Solomon Island, Md.	Baltimore, Md.
105095		Slp.	Ann G. Goodsell	10	9	39.3	15.4	3.1	1871	Somerset County, Md.	Do.
160931	J. V. Q. D.	Sch.	Ann J. Trainer	426	405	141.8	35.2	11.7	1881	Camden, N. J.	Philadelphia, Pa.
817		Slp.	Ann L. Barnes	15	14	40.4	15.3	4.4	1860	Patchogue, N. Y.	New York, N. Y.
823		Slp.	Ann Elizabeth Chard	7	7	32.0	11.2	4.2	1866	City Island, N. Y.	Do.
1812	J. G. V. K.	Sch.	Ann Louise Lockwood	338	266	125.2	20.1	15.7	1869	Norwalk, Conn.	Do.
1533		Slp.	Anna	11	10	38.5	13.0	4.2	1868	Rye, N. Y.	Boston, Mass.
105394	J. P. S. H.	Sch.	Anna	483	484	141.0	33.0	12.0	1874	Stonybrook, N. Y.	New York, N. Y.
105362		Slp.	Anna	8	8	34.5	16.4	3.8	1875	Tobacco Stick, Md.	Baltimore, Md.
105040		Slp. y.	Anna	10	10	32.0	14.3	4.4	1876	Glenwood, N. Y.	Do.
105771		Sch.	Anna	28	20	70.0	17.0	5.0	1878	St. Michaels, Md.	Newport News, Va.
106660		Sch.	Anna	8	8	44.0	11.6	3.1	1880	Shalotte, N. C.	Wilmington, N. C.
105662		Slp.	Anna	12	12	38.2	14.0	5.3	1868	New York, N. Y.	Plymouth, Mass.
106224		Slp.	Anna	5	5	31.3	9.5	3.1	1888	Port Blakeley, Wash.	Juneau, Alaska.
107578		Slp.	Anna	17	17	35.0	12.1	2.7	1897	Aurora, Ind.	Evansville, Ind.
106084		Slp.	Anna C.	10	10	38.5	14.0	3.5	1882	Millford, Conn.	Greenport, N. Y.
107603		Sch.	Anna E.	17	17	60.0	17.5	3.8	1900	St. Michaels, Md.	Baltimore, Md.
107624		Sch.	Anna F.	21	18	47.2	12.5	4.1	1901	Mobile, Ala.	Mobile, Ala.
105811		Slp.	Anna J.	5	5	31.0	11.4	3.2	1878	Absecon, N. J.	Somers Point, N. J.
107605		Sch.	Anna K.	13	10	40.5	16.0	3.5	1900	Fenton, Miss.	Shieldsboro, Miss.
1481		Slp.	Anna M.	11	10	39.2	13.7	4.3	1867	Brooklyn, N. Y.	Jacksonville, Fla.
105083		Slp.	Anna M.	10	5	35.0	13.0	4.0	1872	Port Norris, N. J.	Bridgeton, N. J.
105014		Slp.	Anna T.	13	13	43.0	16.0	4.9	1875	Bayport, N. Y.	Perth Amboy, N. J.
105911		Slp.	Anna W.	6	6	38.0	11.0	2.4	1880	New Haven, Conn.	Providence, R. I.
105318		Sch.	Anna Aiden	35	33	54.0	21.3	4.3	1875	Vallejo, Cal.	San Francisco, Cal.
1941		Slp.	Anna Bell	6	5	31.4	11.9	3.2	1870	York County, Va.	Norfolk, Va.
106146		Sch.	Anna Bell	5	5	28.9	10.5	2.7	1883	Hunting Quarters, N. C.	Beaufort, N. C.
106531		Sch.	Anna Bell	30	28	52.0	20.0	4.5	1888	Paulsboro, N. J.	Camden, N. J.
106021		Slp.	Anna Bell	7	6	30.7	13.7	3.3	1888	Oyster Bay, N. Y.	New York, N. Y.
107457		Slp.	Anna Bell	8	8	37.9	12.5	3.1	1898	Green Run, Md.	Chincoteague, Va.
739		Sch.	Anna Brown	48	46	63.6	21.7	5.0	1896	Westfield, N. Y.	Patchogue, N. Y.
106168		Sch.	Anna Camp	83	78	82.0	23.8	7.0	1883	Goshon, N. J.	Philadelphia, Pa.
105395		Slp.	Anna Catherine	8	8	30.0	13.0	3.3	1881	San Francisco, Cal.	Ketchikan, Alaska.
1839		Slp.	Anna Cora	10	9	39.5	14.8	4.0	1869	Somerset County, Md.	Baltimore, Md.
106051		Sch.	Anna Elizabeth	9	6	47.0	12.1	3.0	1889	North River, N. C.	Beaufort, N. C.
105526		Sch.	Anna Ellen	19	17	70.0	22.7	5.7	1875	Wicomico, Md.	Crisfield, Md.
106744		Sch.	Anna Evans	6	5	36.0	10.3	3.1	1889	Somerset County, Md.	Do.
1726		Sch.	Anna Frances	37	35	63.5	21.0	6.0	1868	do	Baltimore, Md.
105051		Sch.	Anna Frances	6	5	50.3	12.8	2.7	1876	do	Annapolis, Md.
1063		Slp.	Anna Jane	10	9	33.3	13.2	3.3	1870	Sotauket, N. Y.	New York, N. Y.
105305		Sch.	Anna Jones	19	18	46.0	16.0	4.0	1873	St. Michaels, Md.	Tappahannock, Va.
106290		Slp.	Anna Len	6	6	40.3	11.1	3.2	1892	Harlowe, N. C.	Newbern, N. C.
107128		Slp.	Anna Lena	5	5	38.8	11.7	2.9	1891	Crisfield, Md.	Norfolk, Va.
1058		Sch.	Anna Lloyd	60	57	80.0	22.0	5.0	1863	Somerset County, Md.	Baltimore, Md.
105092		Slp.	Anna Maria	17	10	50.0	15.4	4.0	1870	Bayport, N. Y.	Patchogue, N. Y.
105453		Sch.	Anna Marta	48	31	78.0	20.2	5.3	1874	Millville, N. J.	Washington, D. C.
107466	K. P. F. D.	Sch.	Anna Murray	1,534	1,334	225.0	43.0	21.6	1893	Camden, Me.	New York, N. Y.
106777	K. H. N. T.	Sch.	Anna Pendleton	548	468	157.0	34.7	12.8	1890	Millbridge, Me.	Belfast, Me.
105027		Slp.	Anna Pitcher	8	8	33.3	13.0	4.3	1871	North Kingston, R. I.	Bristol, R. I.
107045		Gal.	Anna St. Clair	6	6	28.8	12.7	3.3	1893	Patchogue, N. Y.	Patchogue, N. Y.
105558		Slp.	Anna Seaman	7	6	29.5	11.6	3.2	1871	Eastport, N. Y.	New York, N. Y.
106291		Sch.	Anna Sherman	40	38	60.9	21.5	5.0	1884	Cambridge, Md.	Baltimore, Md.
105542		Sch.	Anna Worrel	29	20	56.0	19.0	4.7	1875	Camden, N. J.	Camden, N. J.
107670		Sch.	Anna Young	10	9	43.0	13.0	3.6	1893	New Berlin, Fla.	Fernandina, Fla.
105062		Sch.	Anna A. Groswell	40	38	61.8	20.5	6.1	1871	Somerset County, Md.	Tappahannock, Va.
1580		Sch.	Anna A. Willets	12	9	40.4	15.5	3.5			Cape Charles, Va.
147		Sch.	Anna B. Jacobs	91	80	81.2	27.5	6.2	1858	Easthaven, Conn.	Machias, Me.
1596		Sch.	Anna D. Price	55	53	65.5	22.2	6.3	1867	Patchogue, N. Y.	Belfast, Me.
105393		Sch.	Anna E. Chase	10	9	38.0	11.2	3.2	1872	Shelton, Md.	Cape Charles, Va.
105225	J. L. W. N.	Sch.	Anna E. Kranz	682	598	158.7	34.1	17.2	1873	Bath, Me.	Boston, Mass.
710		Slp.	Anna E. Leet	41	39	53.0	21.7	5.5	1862	Guilford, Conn.	New York, N. Y.
107099		Sch.	Anna F. Mohrhorf	52	50	73.0	23.5	5.4	1891	Grassy Point, N. Y.	Newark, N. J.
106104		Sch.	Anna I. Gale	34	30	61.5	21.5	4.7	1886	Somerset County, Md.	Baltimore, Md.
105832	J. T. L. G.	Sch.	Anna L. Mulford	545	470	142.9	31.8	15.9	1879	Millville, N. J.	Philadelphia, Pa.
106203		Sch.	Anna L. Sanborn	34	17	56.0	17.2	5.8	1883	Salem, Mass.	Salem, Mass.
10678		Slp.	Anna M. Dawson	6	6	31.5	11.8	3.3	1891	Rhode River, Md.	Annapolis, Md.
105084		Sch.	Anna M. Harris	27	16	53.8	18.8	4.7	1868	Dorchester, N. J.	Bridgetown, N. J.
106294		Sch.	Anna M. Nowcomb	24	15	51.6	16.7	4.9	1893	Leesburg, N. J.	Do.
106911		Sch.	Anna M. Robbins	25	15	52.5	17.8	5.3	1881	Dorchester, N. J.	Do.
106767	K. H. L. M.	Sch.	Anna M. Staumer	419	315	142.3	34.1	16.8	1890	Bath, Me.	Shieldsboro, Miss.
1811		Sch.	Anna O. Hanson	185	170	113.0	26.0	9.1	1869	Deperes, Wis.	Millwaukee, Wis.
1586		Sch.	Anna P. Grover	240	234	137.0	26.0	9.7	1868	Vermilion, Ohio.	Port Huron, Mich.
105353	J. V. C. F.	Sch.	Anna R. Bishop	448	365	146.0	31.2	12.0	1880	Wilmington, Del.	Philadelphia, Pa.
106392		Sch.	Anna W. Neal	16	9	44.8	15.9	4.3	1885	Dorchester, N. J.	Camden, N. J.
106403	K. D. H. C.	Sch.	Anna E. J. Morso	733	651	162.8	35.1	17.9	1886	Bath, Me.	Portland, Me.

1 Abandoned, Dec. 31, 1900.

MERCHANT SAILING VESSELS OF THE UNITED STATES—Continued.

Official No.	Signal letters.	Rig.	Name of vessel.	Gross tonnage.	Net tonnage.	Length.	Breadth.	Depth.	When built.	Where built.	Home port (where permanent document issued).
						Feet.	Feet.	Feet.			
105865		Slp.	Annabell	0	0	30.0	12.0	3.0	1879	Greenport, N. Y.	Greenport, N. Y.
106475		Sch.	Annabell Wilson	490	467	174.0	32.2	12.0	1887	Mount Clemens, Mich.	Buffalo, N. Y.
107049		Sch.	Annah D. Stinson	0	5	30.0	10.8	4.0	1803	Surry, Me.	Ellsworth, Me.
106104		Sch.	Anno Bernard	23	22	55.4	17.1	5.4	1883	Pocomoke City, Md.	Tappahannock, Va.
105507		Sch.	Anno Comber	39	26	61.5	21.3	5.9	1870	P. Wilmore, Md.	Baltimore, Md.
106208	K. B. R. Q.	Sch.	Anno Lord	287	249	125.0	32.7	9.9	1883	Brewer, Mo.	Bangor, Me.
106314		Sch.	Anno May	7	5	46.0	12.0	3.0	1884	Somerset County, Md.	Tappahannock, Va.
105859		Sch.	Anno E. Wiley	25	23	52.4	18.8	4.8	1879	Dorchester County, Md.	Baltimore, Md.
107213		Sch.	Annetto	9	7	46.2	13.4	2.4	1895	Washington, D. C.	Washington, D. C.
106582		Sch.	Annglen	11	11	39.6	14.3	4.0	1888	Kilmeket, N. C.	Edenton, N. C.
771		Slp.	Annie	7	7	36.0	12.4	3.0	1866	Westchester, N. Y.	New York, N. Y.
866		Slp.	Annie	0	0	28.8	12.7	3.1	1805	Norfolk, Va.	Norfolk, Va.
1206		Slp.	Annie	12	11	34.0	12.5	1.5	1860	San Francisco, Cal.	San Francisco, Cal.
1865		Sch.	Annie	37	24	60.3	18.3	6.4	1860	Mathews County, Va.	Cape Charles, Va.
1790		Slp.	Annie	54	51	54.0	20.0	6.0	1869	Astoria, N. Y.	New York, N. Y.
1876		Sch.	Annie	25	24	54.4	10.0	4.9	1870	Mathews County, Va.	Do.
1946		Sch.	Annie	17	16	41.0	16.0	4.8	1870	Key West, Fla.	Key West, Fla.
1992		Sch.	Annie	5	5	27.6	10.0	3.0	1871	Cedar Keys, Fla.	Tampa, Fla.
105305		Slp.	Annie	9	9	42.0	11.5	3.4	1870	Newark, Md.	Newport News, Va.
105417		Sch.	Annie	13	12	37.0	14.1	5.0	1872	Eastport, Mo.	Lubbock, Me.
105442		Slp.	Annie	18	17	53.0	15.0	4.8	1874	Lalip, N. Y.	Mobile, Ala.
105642		Slp.	Annie	14	14	41.6	14.0	3.0	1876	Perkins, Mo.	Boston, Mass.
105650		Slp.	Annie	5	5	28.5	11.6	3.0	1870	Tuckertown, N. Y.	Patchogue, N. Y.
105684		Sch.	Annie	41	39	67.0	22.2	4.5	1877	San Francisco, Cal.	San Francisco, Cal.
106023		Sch.	Annie	11	11	56.0	15.0	4.0	1881	Towncreek, Md.	Annapolis, Md.
100114		Sch.	Annie	6	0	20.4	10.0	5.0	1877	Boston, Mass.	Boston, Mass.
106201		Sch.	Annie	17	11	53.9	16.4	4.8	1883	Pocomoke City, Md.	Cape Charles, Va.
106560		Slp.	Annie	5	5	30.0	12.4	3.0	1880	Babylon, N. Y.	Patchogue, N. Y.
106021		Slp.	Annie	6	5	33.4	11.0	2.8	1880	Patchogue, N. Y.	New Haven, Conn.
106671		Sch.	Annie	8	8	30.0	13.7	3.4	1888	Hog Island, Tex.	Port Lavaca, Tex.
106675		Slp.	Annie	15	14	41.0	15.6	4.4	1889	Fairhaven, Md.	Baltimore, Md.
106698		Slp.	Annie	5	5	32.6	10.8	2.8	1888	Smiths Landing, N. J.	Somers Point, N. J.
106712		Sch.	Annie	8	7	31.0	12.0	3.4	1890	Milton, Fla.	Tampa, Fla.
106796		Sch.	Annie	14	14	42.3	13.0	4.9	1890	Seattle, Wash.	Seattle, Wash.
106853	K. J. Q. S.	Slp. y.	Annie	18	17	42.5	16.5	4.8	1887	Lalip, N. Y.	Tuckertown, N. J.
106855		Sch.	Annie	6	6	32.3	9.7	2.5	1891	Key West, Fla.	Key West, Fla.
106875		Cat.	Annie	5	5	20.3	12.2	3.8	1883	Saunderstown, R. I.	Newport, R. I.
106882		Slp.	Annie	10	10	40.5	14.0	3.0	1891	Saraha Creek, Va.	Norfolk, Va.
106935		Slp.	Annie	6	0	35.5	11.8	2.6	1884	East Moriches, N. Y.	Patchogue, N. Y.
106942		Sch.	Annie	15	14	45.0	14.4	4.1	1892	Cedar Keys, Fla.	Key West, Fla.
107207		Slp.	Annie	7	7	38.3	13.2	3.2	1897	Whitehaven, Md.	Crisfield, Md.
107459		Sch.	Annie	15	12	48.4	14.8	3.5	1899	Brunswick, Ga.	Brunswick, Ga.
107314		Slp.	Annie A.	12	9	36.0	14.2	1.8	1898	Half Moon, Ga.	Savannah, Ga.
100171		Sch.	Annie B.	8	8	38.0	11.3	3.7	1883	Straits, N. C.	Beaufort, N. C.
106290		Sch.	Annie B.	23	13	57.5	20.0	3.7	1884	Biloxi, Miss.	Shieldsboro, Miss.
107113		Sch. y.	Annie B.	10	10	31.6	14.2	1.4	1894	Amesbury, Mass.	Portsmouth, N. H.
107146		Sch.	Annie B.	7	6	35.0	12.0	5.0	1895	Naples, Fla.	Key West, Fla.
106920		Slp.	Annie D.	10	9	33.4	14.2	3.3	1885	Staten Island, N. Y.	Greenport, N. Y.
106983		Slp.	Annie E.	0	0	28.0	13.1	3.0	1882	Flatlands, N. Y.	New York, N. Y.
106998		Sch.	Annie E.	72	68	71.0	25.6	5.0	1891	Alameda, Cal.	San Francisco, Cal.
107098		Slp.	Annie E.	7	0	31.0	13.5	3.2	1894	Patchogue, N. Y.	Patchogue, N. Y.
106776		Slp.	Annie G.	23	21	48.0	17.5	4.9	1890	Nyack, N. Y.	Do.
105701		Slp. y.	Annie H.	5	5	31.0	11.0	2.8	1877	Amityville, N. Y.	Perth Amboy, N. J.
106479		Slp.	Annie K.	5	5	32.1	11.0	3.0	1880	Port Washington, N. Y.	Goldspring, N. Y.
106287		Slp.	Annie L.	14	14	39.2	16.5	4.0	1884	Paulsboro, N. J.	Camden, N. J.
107534		Sch.	Annie L.	69	53	65.6	25.0	5.0	1900	San Francisco, Cal.	San Francisco, Cal.
107084		Sch.	Annie M.	12	11	31.8	13.1	4.5	1893	Southpark, Wash.	Seattle, Wash.
106091		Sch.	Annie P.	19	18	49.5	18.0	3.4	1882	Back Bay, Miss.	Shieldsboro, Miss.
106799		Slp.	Annie V.	6	6	29.5	13.1	4.0	1890	Patchogue, N. Y.	Patchogue, N. Y.
107212		Cat.	Annie Adams	5	5	24.7	11.0	3.3	1891	Osterville, Mass.	Chatham, Mass.
100106	K. B. Q. D.	Sch.	Annie Alindlo	303	250	128.2	31.8	10.1	1883	Philadelphia, Pa.	Richmond, Va.
195108		Slp.	Annie Bell	0	0	31.2	11.0	3.0	1872	Eastport, N. Y.	Patchogue, N. Y.
105144		Sch.	Annie Bello	81	71	82.5	24.0	6.5	1872	Salisbury, Md.	Baltimore, Md.
105508		Sch.	Annie Bello	63	59	77.8	23.0	5.7	1875	Federalburg, Md.	Do.
106917		Slp.	Annie Bello	9	9	30.6	12.4	5.1	1892	Boothbay Harbor, Me.	Portland, Me.
107356		Slp.	Annie Bennett	10	10	40.6	15.8	3.6	1898	Inverness, Md.	Crisfield, Md.
106931		Slp.	Annie Boss	9	9	29.5	11.5	7.0	1892	Camden, Me.	Portsmouth, N. H.
105043	J. L. B. P.	Sch.	Annie Bliss	334	275	135.7	30.1	11.3	1871	Thomaston, Me.	New York, N. Y.
106375		Sch.	Annie Cleveland	7	7	47.5	11.1	3.2	1885	Somerset County, Md.	Annapolis, Md.
105923		Slp.	Annie Colton	5	5	28.8	11.8	3.0	1871	Patchogue, N. Y.	Edenton, N. C.
17890		Sch.	Annie Cooney	24	16	51.8	17.8	5.7	1857	Somerset County, Md.	Philadelphia, Pa.
16068		Sch.	Annie Cora	11	42	59.0	21.0	5.6	1842	Wilmington, Del.	Richmond, Va.
100154		Slp.	Annie Douglass	12	7	40.0	14.0	4.0	1883	Dias Creek, N. J.	Bridgeton, N. J.
107580		Sch.	Annie Edward	25	14	52.0	10.0	4.8	1900	Elizabeth City, N. C.	Edenton, N. C.
100290		Sch.	Annie Eliza	30	28	51.8	20.3	3.8	1884	San Francisco, Cal.	San Francisco, Cal.

¹ Formerly schooner Mary Clotilda.

² Formerly sloop Mary Ann.

³ Rebuilt, 1886.

MERCHANT SAILING VESSELS OF THE UNITED STATES—Continued.

Official No.	Signal letters.	Rig.	Name of vessel.	Gross tonnage.	Net tonnage.	Length.		Depth.	When built.	Where built.	Home port (where permanent document issues).
						Feet.	Feet.				
105653		Slp.	Annie Ellwood	5	5	27.5	12.0	2.8	1876	Bayport, N. Y.	New York, N. Y.
106722		Slp.	Annie Ellsworth	14	7	50.0	13.0	3.8	1880	Baltimore, Md.	Cape Charles, Va.
105736		Sch.	Annie Emma	8	7	35.0	11.4	3.3	1877	Mathews County, Va.	Newport News, Va.
106054		Sch.	Annie Emma	10	9	31.6	14.0	2.9	1882	River Lavaca, Tex.	Port Lavaca, Tex.
106525		Sch.	Annie Ethel	10	5	50.2	11.7	3.0	1885	Rock Creek, Md.	Crisfield, Md.
107621		Sch.	Annie Fair	8	0	41.4	11.9	3.0	1901	Beaufort, N. C.	Beaufort, N. C.
107122		Sch.	Annie Fairview	12	12	49.0	14.1	3.5	1894	St. Marys, Ga.	Brunswick, Ga.
1417		Sch.	Annie Farrow	39	29	58.4	16.7	4.7	1868	Ocracoke, N. C.	Newbern, N. C.
104185		Slp.	Annie Florence	8	8	33.7	13.0	3.4	1888	Speonk, N. Y.	Patchogue, N. Y.
103514		Sch.	Annie Francis	9	8	39.0	14.0	3.0	1875	Norfolk, Va.	Norfolk, Va.
105675		Sch.	Annie Godfrey	21	10	39.0	15.5	0.0	1877	Noank, Conn.	Somers Point, N. J.
107217	K. M. Q. H.	Sch.	Annie Greenlaw	102	69	90.0	21.9	9.4	1896	Essex, Mass.	Gloucester, Mass.
106879		Slp.	Annie Grey	6	0	30.2	10.0	2.7	1882	Dog Fish Bay, Wash.	Seattle, Wash.
105263	J. M. W. D.	Sch.	Annie Gita	99	94	87.5	24.0	7.5	1871	Pembroke, Me.	Calais, Me.
105177		Sch.	Annie Hodges	47	45	61.5	21.8	6.1	1872	Baltimore, Md.	Baltimore, Md.
1065		Sch.	Annie Homan	15	12	48.0	18.0	4.0	1871	Greenport, N. Y.	Edenton, N. C.
106347		Slp.	Annie Ishom	5	5	34.6	11.0	2.5	1885	Norfolk County, Va.	Norfolk, Va.
107126		Slp.	Annie James	6	5	37.3	11.9	3.1	1894	Crisfield, Md.	Cape Charles, Va.
105916	J. E. S. M.	Bk.	Annie Johnson	1,040	976	212.1	31.1	21.6	1872	Harrington, England	San Francisco, Cal.
105939		Sch.	Annie Kolso	11	5	49.7	12.4	2.8	1880	Onancock, Va.	Cape Charles, Va.
106020	J. V. P. K.	Sch.	Annie Larsen	376	320	142.8	34.6	11.0	1881	Port Blakeley, Wash.	San Francisco, Cal.
107112		Sch.	Annie Laura	11	10	39.8	13.7	5.3	1894	Eastport, Me.	Eastport, Me.
105050		Sch.	Annie Lawson	7	7	42.7	12.8	2.7	1868	Philadelphia, Pa.	Edenton, N. C.
106730		Slp. y.	Annie Lee	6	6	33.0	11.1	5.2	1890	Friendship, Me.	Ellsworth, Me.
107585		Sch.	Annie Lee	12	12	30.0	10.0	2.2	1898	Tell City, Ind.	Evansville, Ind.
105108	J. P. W. F.	Bk.	Annie Lewis	671	637	150.9	32.4	17.9	1874	Doering, Me.	Portland, Me.
106230		Slp.	Annie Lloyd	7	7	33.7	12.1	3.0	1883	Greenback, Va.	Chincoteague, Va.
106072		Sch.	Annie Louise	49	47	66.5	21.8	4.4	1882	Kennebunk, Me.	New Haven, Conn.
107484		Sch.	Annie Mackie	13	9	42.4	15.0	3.6	1899	Biloxi, Miss.	Shieldsboro, Miss.
107099		Sch.	Annie Mallea	17	12	47.0	16.2	3.8	1900	Pase Christian, Miss.	Do.
106816		Sch.	Annie Maria	33	32	57.0	20.3	4.0	1891	San Francisco, Cal.	San Francisco, Cal.
1399		Sch.	Annie May	43	41	62.0	21.0	4.6	1868	Yarmouth, Me.	Belfast, Me.
1941		Sch.	Annie May	29	19	63.2	22.3	4.7	1870	Accomac, Va.	Baltimore, Md.
29947		Slp.	Annie May	46	44	55.3	20.2	4.6	1883	Mobile, Ala.	Mobile, Ala.
105293		Sch.	Annie May	9	9	47.0	13.0	3.3	1873	Crisfield, Md.	Crisfield, Md.
105405		Slp.	Annie May	11	10	35.8	14.4	3.7	1874	Bayshore, N. Y.	Patchogue, N. Y.
106372		Slp.	Annie May	6	6	30.8	13.6	3.0	1885	Patchogue, N. Y.	Do.
107097		Slp.	Annie May	8	8	30.0	11.4	5.1	1893	Bremen, Me.	Damariscotta, Me.
107444		Slp.	Annie May	8	8	33.0	13.7	3.8	1890	Baldwin, N. Y.	Patchogue, N. Y.
107521		Sch.	Annie May	34	24	54.0	19.3	4.9	1899	Colonels Islands, Ga.	Savannah, Ga.
107606		Slp.	Annie May	5	5	40.8	13.3	2.8	1900	Bellhaven, N. C.	Edenton, N. C.
107287		Sch.	Annie Mills	17	15	54.5	15.6	3.8	1897	Taylor's Island, Md.	Crisfield, Md.
106615		Sch.	Annie Moore	10	5	41.2	14.1	3.4	1849	Smyrna, N. C.	Beaufort, N. C.
1873		Slp.	Annie Neary	9	5	37.0	14.5	4.0	1870	Pennegrove, N. J.	Bridgeton, N. J.
105808		Sch.	Annie Parks	6	0	43.0	11.0	2.6	1878	Crisfield, Md.	Crisfield, Md.
105210		Sch.	Annie Phillips	7	7	34.6	12.6	3.1	1873	York County, Va.	Norfolk, Va.
105193		Sch.	Annie Price	5	5	29.5	12.5	3.0	1863	Patchogue, N. Y.	Coldspring, N. Y.
107183		Sch.	Annie Redding	17	11	49.0	16.7	3.6	1899	Biloxi, Miss.	Shieldsboro, Miss.
105514		Sch.	Annie Root	47	45	53.2	21.0	0.5	1887	Calcasieu, La.	Galveston, Tex.
105681		Sch.	Annie Ross	9	0	50.4	11.0	2.8	1876	Somerset County, Md.	Baltimore, Md.
1067		Sch.	Annie Sargent	00	63	72.0	20.7	7.7	1861	Boothbay, Me.	Boothbay, Me.
107033		Sch.	Annie Thomas	12	11	43.0	12.8	3.6	1893	Ocracoke, N. C.	Newbern, N. C.
106353		Sch.	Annie Wesley	93	65	84.5	23.0	8.3	1885	Essex, Mass.	Gloucester, Mass.
1719		Sch.	Annie Williams	0	0	31.0	11.1	2.7	1868	Newark, Md.	Chincoteague, Va.
106973		Slp.	Annie Wilson	7	7	31.3	12.4	3.0	1873	Osterville, Mass.	New Bedford, Mass.
105357	J. P. F. V.	Sch.	Annie A. Booth	202	165	113.8	29.0	9.0	1874	Port Jefferson, N. Y.	Boston, Mass.
106971		Slp.	Annie A. Smith	10	10	36.0	14.0	3.8	1882	Freeport, N. Y.	Perth Amboy, N. J.
106089	K. G. R. H.	Sch.	Annie B. Mitchell	463	397	145.3	34.1	11.9	1889	Madison, Conn.	New London, Conn.
105950	J. V. B. L.	Sch.	Annie C. Grace	510	454	140.7	34.4	15.1	1890	Camden, N. J.	Philadelphia, Pa.
106831		Sch.	Annie C. Johnson	32	30	59.0	20.6	5.4	1891	Solomon, Md.	Norfolk, Va.
107310		Slp.	Annie C. Johnson	7	7	33.0	12.4	3.4	1897	do	Annapolis, Md.
106264		Sch.	Annie O. Thomas	8	0	38.4	12.4	3.8	1884	Hatteras, N. C.	Newbern, N. C.
1369		Sch.	Annie E. Dorrlickson	57	54	65.0	21.5	6.0	1867	Milton, Del.	Coldspring, N. Y.
105518		Sch.	Annie E. Draper	43	41	69.0	21.0	5.3	1875	Magnolia, Del.	Wilmington, Del.
105494		Sch.	Annie E. Fowler	17	16	37.5	15.3	0.0	1875	Noank, Conn.	New York, N. Y.
1893		Sch.	Annie E. Lano	50	29	67.0	20.3	0.9	1870	Boothbay, Me.	Salem, Mass.
105663		Sch.	Annie E. Mine	16	15	39.0	17.0	3.4	1876	San Francisco, Cal.	San Francisco, Cal.
106864		Slp.	Annie E. Northum	12	6	43.2	15.6	3.9	1891	Solomon Island, Md.	Annapolis, Md.
106127	J. W. R. C.	Sch.	Annie E. Rickerson	250	213	112.4	29.7	10.6	1882	Franklin, Mo.	New York, N. Y.
107088		Sch.	Annie E. Spencer	6	5	32.5	10.5	5.3	1894	Brooksville, Me.	Belfast, Me.
107151		Slp.	Annie E. Todd	6	6	40.7	13.9	2.9	1897	Bishop's Head, Md.	Crisfield, Md.
105605	J. R. Q. W.	Sch.	Annie E. Webb	101	98	62.0	25.1	6.1	1876	Northport, N. Y.	New York, N. Y.
109160	J. W. K. S.	Sch.	Annie F. Conlon	591	519	147.0	34.6	16.0	1882	Portsmouth, N. H.	Portsmouth, N. H.
106441		Sch.	Annie F. Kimball	41	38	59.3	19.5	5.7	1896	Boothbay, Me.	Southwest Harbor, Me.
107202	K. M. N. L.	Sch.	Annie F. Kimball	401	337	145.1	33.1	10.1	1895	Bath, Me.	Bath, Me.

* Formerly British ship Ada Tredale.

MERCHANT SAILING VESSELS OF THE UNITED STATES—Continued.

Official No.	Signal letters.	Rtg.	Name of vessel.	Gross tonnage.	Net tonnage.	Length.	Breadth.	Depth.	When built.	Where built.	Home port (where permanent document issues).
						<i>Feet.</i>	<i>Feet.</i>	<i>Feet.</i>			
102010		Sch.	Annie F. Morse	32	30	61.3	17.0	5.0	1881	Muskegon, Mich.	Grand Haven, Mich.
106230		Sch.	Annie F. Robinson	37	35	63.5	21.2	5.0	1883	Taylor's Island, Md.	Baltimore, Md.
105751		Sch.	Annie F. Wabab	20	21	60.0	17.7	4.0	1877	Newbern, N. C.	Newbern, N. C.
1741		Slp.	Annie G. Bassett	30	29	49.5	18.0	5.0	1869	Madison, Conn.	New Haven, Conn.
105601	J. S. F. H.	Sch.	Annie H. Smith	1,487	1,465	200.0	40.0	21.5	1870	Calais, Me.	New York, N. Y.
1085		Sch.	Annie K. Drake	31	21	62.5	18.8	5.5	1871	Oxford, Md.	Baltimore, Md.
105941		Slp.	Annie K. Tiller	5	5	30.0	11.2	2.8	1880	Norfolk, Va.	Norfolk, Va.
108804		Slp.	Annie L. Claytor	7	7	33.0	10.9	5.0	1891	Brooksville, Mo.	North Haven, Me.
105899	J. T. R. F.	Sch.	Annie L. Henderson	428	353	140.0	32.0	12.6	1880	Camden, Me.	Boston, Mass.
105804		Sch.	Annie L. Russell	49	47	69.2	21.8	5.0	1878	Milford, Del.	Wilmington, Del.
105840		Slp.	Annie L. Steelman	6	6	27.5	11.7	2.8	1870	Beesleys Point, N. J.	Somers Point, N. J.
107321		Sch.	Annie L. Sterling	8	8	45.7	13.1	3.4	1897	Crisfield, Md.	Perth Amboy, N. J.
1875		Sch.	Annie M. Wilder	118	112	76.0	22.5	9.0	1868	Pembroke, Me.	Rockport, Me.
105248	J. M. F. D.	Sch.	Annie M. Allen	450	428	139.2	32.0	14.2	1873	Kennebunk, Me.	Boston, Mass.
106540		Sch.	Annie M. Ash	1,258	1,212	212.4	38.0	16.4	1888	Cleveland, Ohio	Cleveland, Ohio.
107307	K. N. D. L.	Sch.	Annie M. Campbell	565	485	168.4	37.6	12.8	1897	Port Blakeley, Wash.	San Francisco, Cal.
106224		Slp.	Annie M. Hayward	9	7	37.0	14.2	3.4	1883	Sharptown, Md.	Cape Charles, Va.
105670		Sch.	Annie M. Leonard	68	64	77.5	21.8	5.6	1877	Oxford, Md.	Baltimore, Md.
105472		Sch.	Annie M. Peterson	631	599	190.5	33.0	13.0	1874	Greenbay, Wis.	Chicago, Ill.
108803		Sch.	Annie M. Preble	102	97	82.5	24.2	7.3	1891	Addison, Me.	Machias, Me.
105607		Slp.	Annie M. Turner	77	73	70.5	25.0	6.8	1871	Poughkeepsie, N. Y.	Albany, N. Y.
107092		Sch.	Annie N. Gott	7	6	40.0	13.0	2.6	1894	Coltuck, N. C.	Newport News, Va.
106852		Slp.	Annie N. Mason	7	7	34.2	11.1	4.7	1892	Brooksville, Me.	Brookline, Me.
105273	J. N. B. P.	Sch.	Annie P. Chase	32	31	78.5	14.5	2.6	1868	Washington, D. C.	Alexandria, Va.
106593		Sch.	Annie P. Parks	256	227	121.6	32.4	10.0	1873	Alna, Me.	Bangor, Me.
105238	J. M. C. F.	Sch.	Annie R. Lewis	17	10	57.5	15.2	4.0	1888	St. Peters, Md.	Cape Charles, Va.
1849		Sch.	Annie R. Todd	210	205	117.0	28.7	9.1	1873	Bucksport, Me.	Bangor, Me.
106784		Sch.	Annie R. Price	45	43	67.1	22.5	6.4	1869	Somerset County, Md.	Annapolis, Md.
106140		Sch.	Annie R. Ward	21	20	61.4	17.0	4.7	1890	St. Peters, Md.	Tappahannock, Va.
105040		Sch.	Annie S. Carl	21	20	52.0	16.5	2.9	1882	Franklin City, Va.	Norfolk, Va.
106097	J. W. G. R.	Sch.	Annie T. Balley	48	45	67.0	20.4	5.3	1871	Glenwood, N. Y.	Patchogue, N. Y.
105808		Slp.	Annie T. Rutland	448	379	134.0	33.4	13.2	1882	Bath, Me.	Philadelphia, Pa.
106773		Slp.	Annie V. Amory	7	7	31.0	12.0	3.8	1874	Brooklyn, N. Y.	New York, N. Y.
105796		Sch.	Annie V. Thomas	10	10	46.0	12.8	3.0	1890	York County, Va.	Richmond, Va.
1923		Sch.	Annie and Ann	10	9	37.5	13.9	5.3	1878	North Haven, Me.	Rockport, Me.
105858		Cat.	Annie and Katie	74	71	82.5	16.8	6.0	1870	Hamburg, Pa.	Philadelphia, Pa.
106311		Slp.	Annie and Maud	6	6	27.2	12.0	4.0	1877	Newport, R. I.	Lubec, Me.
157308		Slp.	Annie and Nora	9	5	39.8	14.2	3.5	1884	Cambridge, Md.	Bridgeton, N. J.
106825	K. J. N. B.	Sch.	Annie and Reuben	15	14	41.0	10.4	4.4	1890	Patchogue, N. Y.	New York, N. Y.
107519		Sch.	Annie and Reuben	128	122	87.1	26.4	6.8	1891	Bath, Me.	Bath, Me.
1816		Sch.	Annie Lena White	13	7	45.0	16.0	3.1	1899	Lake Landing, N. C.	Newbern, N. C.
818		Slp.	Anny	9	8	31.8	14.6	4.0	1869	Port Richmond, N. Y.	Perth Amboy, N. J.
130		Sch.	Antelope	10	9	30.0	13.8	3.9			Do.
1832		Sch.	Antelope	65	62	70.5	19.1	7.3	1851	Seltmate, Mass.	Rockport, Me.
105301	J. N. K. P.	Sch.	Antelope	37	36	66.0	18.6	6.8	1861	Hampton, Va.	Newport, R. I.
106478	K. D. S. B.	Sch.	Antelope	1,306	1,259	198.3	37.3	24.0	1873	Belfast, Me.	Boston, Mass.
1834	J. H. D. R.	Sch.	Antelope	123	117	89.5	28.5	7.0	1887	Bentley, Cal.	Astoria, Ore.
105636	J. R. W. S.	Bk.	Anthony Burton	159	151	111.2	22.2	7.5	1899	Bristol, Pa.	Stonington, Conn.
107101		Slp.	Antloch	6	6	31.5	10.8	3.4	1894	Kennebunk, Me.	Boston, Mass.
107360		Slp.	Antloch	7	7	27.0	10.4	4.0	1898	San Francisco, Cal.	San Francisco, Cal.
107165		Slp.	Antloch	6	6	31.5	10.8	3.4	1894	Bristol, Me.	Damariscotta, Me.
107282		Sch.	Antonia	5	5	25.5	10.6	3.4	1893	Key West, Fla.	Key West, Fla.
105457		Sch.	ANTRIM	3,200	2,902	366.0	44.0	22.2	1897	Cleveland, Ohio	Cleveland, Ohio.
107170		Sch.	Apollo	12	11	36.0	14.0	4.0	1873	Boothbay, Me.	Gloucester, Mass.
106920		Sch.	Apollo	5	5	28.7	10.5	3.0	1895	Seattle, Wash.	Seattle, Wash.
20604		Sch.	April Dawn	5	5	37.2	7.8	4.5	1892	Deer Isle, Me.	Deer Isle, Me.
105711		Sch.	Apprentice Boy	208	198	118.2	25.9	8.9	1867	Milwaukee, Wis.	Chicago, Ill.
663		Slp.	Aqua Pura	11	10	36.0	11.4	4.2	1870	Gloucester, Mass.	Deer Isle, Me.
106842		Sch.	Aquapinoquik	12	11	35.8	15.3	4.2	1892	Noank, Conn.	Gloucester, Mass.
106328		Slp. y.	Arab	0	6	28.7	11.0	4.5	1885	Brooklyn, N. Y.	New York, N. Y.
105806		Sch.	Arabella	18	17	38.4	15.3	6.6	1884	Bath, Me.	Newport, R. I.
106828		Sch.	Arabella	19	18	37.9	15.4	6.0	1880	Newport, R. I.	Sag Harbor, N. Y.
1105	H. T. C. G.	Sch.	Arabella	6	5	38.6	10.3	2.8	1891	Tilghmans Island, Md.	Annapolis, Md.
106869	K. J. S. D.	Bkn.	Arago	185	170	103.0	28.0	9.0	1860	Coos Bay, Ore.	San Francisco, Cal.
107625		Sch.	Arago	470	470	176.4	38.8	12.2	1891	North Bend, Ore.	Do.
107324		Sch.	Araminta	27	15	59.5	18.0	5.1	1901	Mauricetown, N. J.	Bridgeton, N. J.
106606		Slp.	Arapuloe	12	11	39.4	12.0	4.9	1893	Osterville, Mass.	Hyannis, Mass.
106897	K. L. P. S.	Sch.	Arbitrator	106	72	90.4	24.0	10.0	1897	Essex, Mass.	Gloucester, Mass.
107224		Slp.	Arbutus	7	7	32.8	11.0	2.4	1881	Smiths Landing, N. J.	Somers Point, N. J.
107312		Sch.	Arbutus	120	80	96.5	24.0	10.0	1893	Essex, Mass.	Gloucester, Mass.
107292		Sch.	Arbutus	7	7	31.1	11.6	3.3	1896	Damariscotta, Me.	Boston, Mass.
107537		Sch.	Arbutus	9	5	35.0	11.7	3.1	1897	Morgan City, La.	Galveston, Tex.
		Sch.	Arctia	9	9	45.6	13.0	2.8	1897	Beaufort, N. C.	Beaufort, N. C.
		Slp.	Archam T.	6	6	28.2	10.8	4.0	1900	St. George, Mo.	St. George, Mo.

Formerly sloop-yacht (a) David B.
(b) Almo.

MERCHANT SAILING VESSELS OF THE UNITED STATES—Continued.

Official No.	Signal letters.	Rtg.	Name of vessel.	Gross tonnage.	Net tonnage.	Length.		Breadth.	Depth.	W. in built.	Where built.	Home port (where permanent document issues).
						Feet.	Feet.					
107139	K. M. D. R.	Bkn.	Archer	900	845	185.2	31.0	11.1	1876	Sunderland, England	San Francisco, Cal.	
105789		Slp.	Archie Mills	6	0	34.4	11.9	2.0	1878	Patchogue, N. Y.	New York, N. Y.	
109742		Sch.	Archie and Fouti	61	61	76.5	25.5	6.3	1890	Benicht, Cal.	San Francisco, Cal.	
107413		Sch.	Arctic Wanderer	9	0	40.0	14.0	3.0	1898	Seattle, Wash.	Seattle, Wash.	
105955		Sch.	Arcturus	14	13	42.8	15.0	4.5	1873	New Orleans, La.	Tombles, Ala.	
100300		Sch.	Ardell	27	26	52.2	16.3	5.0	1885	Koy West, Fla.	Tampa, Fla.	
107193	K. M. L. C.	Sch.	Ardmore	821	762	174.3	35.3	16.1	1895	Bath, Mo.	Fall River, Mass.	
108924		Cat.	Arcanthe	5	5	25.0	12.5	3.5	1891	Newport, R. I.	New Bedford, Mass.	
106549		Sch.	Arenac	521	496	178.0	34.5	12.7	1888	St. Clair, Mich.	Duruth, Minn.	
105281		Sch.	Arendal	207	198	123.4	26.0	9.3	1873	Sheboygan, Wis.	Grand Haven, Mich.	
140195	K. D. G. B.	Sch. y.	Argo	14	14	36.0	14.0	4.0	1873	Boothbay, Me.	Chicago, Ill.	
106934	K. L. G. T.	Sch.	Argo	114	79	94.6	24.0	9.8	1892	Essex, Mass.	Gloucester, Mass.	
106951		Yvl. y.	Argo	40	38	57.0	16.3	8.6	1892	Essex, Mass.	Bathmore, Md.	
107391		Slp.	Argo	6	6	32.2	13.0	3.3	1885	Islip, N. Y.	Patchogue, N. Y.	
107185		Slp. y.	Argo	9	9	35.6	9.2	5.0	1899	Chicago, Ill.	Chicago, Ill.	
107340		Slp.	Argonaut	7	7	26.8	10.8	6.5	1898	Friendship, Mo.	Dear Isle, Md.	
106505		Sch.	Argus	6	6	45.0	11.2	2.6	1889	Taylor's Island, Md.	Crisfield, Md.	
106840		Cat.	Argus	6	5	25.8	12.4	3.8	1885	Oakville, Mass.	Ipswich, Mass.	
105847		Sch.	Argyle	15	14	48.4	13.7	3.7	1879	Brunswick, N. C.	Wilmington, N. C.	
106281		Cat.	Argyle	5	5	27.5	12.7	3.0	1884	Patchogue, N. Y.	Patchogue, N. Y.	
1364		Sch.	Armadno	50	48	54.7	21.0	5.2	1894	Wilmington, Del.	Philadelphia, Pa.	
106433		Slp.	Armadno	18	17	41.2	15.4	5.8	1886	Brooklyn, N. Y.	Greenport, N. Y.	
107511	K. P. M. S.	Sch.	Armadno	520	513	143.0	30.8	17.9	1880	Franhausen, Germany	Providence, R. I.	
1650		Sch.	Armadna	19	13	46.5	15.2	6.0	1853	Somerset County, Md.	Crisfield, Md.	
105045		Sch.	Armadna Bateman	63	60	77.0	23.4	6.2	1871	Oxford, Md.	Do.	
749		Slp.	Ariel	54	51	59.0	25.0	0.3	1857	Red Hook Point, N. Y.	New York, N. Y.	
105715		Slp. y.	Ariel	11	10	33.0	13.3	4.8	1877	Bristol, R. I.	Boston, Mass.	
106989		Slp.	Ariel	5	5	20.0	12.0	3.0	1882	Patchogue, N. Y.	Stamford, Conn.	
10379		Slp.	Ariel	6	6	32.0	13.4	5.0	1882	South Norwalk, Conn.	Bridgport, Conn.	
106985		Sch.	Ariel	31	30	40.0	17.1	6.4	1892	Freeport, Fla.	Pensacola, Fla.	
107020	K. L. R. M.	Sch. y.	Ariut	101	96	79.6	21.0	13.9	1893	Wilmington, Del.	New York, N. Y.	
107588	K. Q. J. G.	Sch.	Ariel	726	684	170.0	40.0	14.5	1900	Bendola, Cal.	San Francisco, Cal.	
107451		Sch.	Arilla	107	88	91.0	22.9	9.1	1899	Port Angeles, Wash.	Seattle, Wash.	
100437		Sch.	Ariutha A. Stevenson	10	9	48.4	12.6	3.7	1886	Somerset County, Md.	Tappanhook, Va.	
1811		Sch.	Ariutha Landon	20	19	51.4	18.4	5.9	1869	Salisbury, Md.	Annapolis, Md.	
1814		Slp.	Arizona	33	31	50.5	20.0	4.8	1869	Penngrove, N. J.	Do.	
106845		Slp.	Arizona	5	5	27.0	10.0	3.6	1891	Charleston, S. C.	Beaufort, S. C.	
107596		Sch.	Ark	77	51	78.4	22.5	5.6	1900	Beaulieu, Ga.	Savannah, Ga.	
105430		Sch.	Arville H. Peary	311	295	130.5	29.5	11.0	1874	Athens, N. Y.	New York, N. Y.	
106174	K. B. L. C.	Bkn.	Arlington	504	403	144.5	34.4	12.4	1883	Bucksport, Me.	Boston, Mass.	
884		Slp.	Armenia	13	12	39.2	15.0	4.1	1861	Northport, N. Y.	Norfolk, Va.	
107219		Sch.	Armenia	2,610	1,919	288.6	44.6	19.1	1890	West Bay City, Mich.	Milwaukee, Wis.	
107398		Slp.	Armenia W	6	5	31.2	12.0	2.9	1898	Bayou Labatre, Ala.	Shieldsboro, Mass.	
107141		Sch.	Armidia	14	13	42.0	15.7	3.7	1895	Tampa, Fla.	Keywest, Fla.	
1070		Sch.	Arrival	34	33	61.0	20.4	5.6	1893	Brookhaven, N. Y.	Roger, Mo.	
105555		Sch.	Arrival	7	7	45.8	11.6	3.2	1875	Somerset County, Md.	Newport News, Va.	
247		Sch.	Arrow	30	29	55.0	17.0	6.0	1864	Boston, Mass.	Gloucester, Va.	
105376	K. C. G. N.	Slp. y.	Arrow	41	39	66.0	21.0	0.1	1874	Rye, N. Y.	Philadelphia, Pa.	
105507		Sch.	Arrow	7	6	30.0	10.8	4.5	1874	Boothbay, Me.	Dear Isle, Me.	
105940		Sch.	Arrow	39	37	65.0	15.0	7.0	1879	Oshkosh, Wis.	Milwaukee, Wis.	
106432		Slp.	Arrow	8	7	28.2	13.4	3.5	1882	Mary Esther, Fla.	Cedar Keys, Fla.	
106910		Sch.	Arrow	5	5	35.5	11.7	2.6	1892	Crisfield, Md.	Crisfield, Md.	
85373		Sch.	Arthur	335	318	148.0	26.2	11.3	1873	Manitowoc, Wis.	Toledo, Ohio.	
105211		Slp.	Arthur	6	6	25.0	17.7	3.3	1873	Leeds Point, N. J.	Somers Point, N. J.	
105384		Sch.	Arthur	48	45	64.5	23.5	4.3	1874	San Francisco, Cal.	San Francisco, Cal.	
107393		Sch.	Arthur B.	62	62	66.0	23.0	6.2	1897	Port Townsend, Wash.	Port Townsend, Wash.	
106405		Sch.	Arthur H.	16	15	41.8	14.8	1.6	1889	Bath, Mo.	Camden, N. J.	
106634		Sch.	Arthur J.	73	70	70.0	24.0	5.0	1889	Camden, N. J.	Camden, N. J.	
106976	K. L. M. P.	Sch.	Arthur Binney	118	112	99.0	25.1	11.2	1892	Essex, Mass.	Boston, Mass.	
155		Sch.	Arthur Clifford	84	80	77.6	21.7	8.0	1895	Kennelbunk, Me.	Bucksport, Me.	
105982		Slp. y.	Arthur Franklin	10	9	28.8	11.1	4.5	1870	Warwick, R. I.	Boston, Mass.	
105709		Slp.	Arthur Leland	6	5	29.4	11.0	2.8	1877	Bayport, N. Y.	Greenport, N. Y.	
106134	K. N. V. R.	Sch.	ARTHUR SEWALL	894	767	186.0	38.0	18.8	1891	Camden, N. J.	Philadelphia, Pa.	
106287	K. J. V. C.	Sch.	Arthur Stewart	3,209	2,919	332.0	45.2	25.0	1899	Bath, Mo.	Bath, Mo.	
107134		Sch.	Arthur Stewart	26	9	46.3	14.8	3.3	1882	St. Michaels, Md.	Baltimore, Md.	
106369		Sch.	Arthur Stewart	15	24	61.1	17.7	4.5	1892	Tilghmans Island, Md.	Annapolis, Md.	
105971		Sch.	Arthur Stuart	12	7	60.9	15.0	3.0	1890	Drum Cliff, Md.	Crisfield, Md.	
107252		Sch.	Arthur B. Smith	109	85	71.4	23.0	8.6	1893	La Hava, Nova Scotia	New York, N. Y.	
106254	K. C. H. S.	Sch.	Arthur C. Wado	699	612	160.2	35.1	12.4	1884	Bath, Mo.	Portland, Me.	
106395	K. D. G. P.	Sch.	Arthur D. Story	103	75	85.9	23.3	9.6	1885	Essex, Mass.	Gloucester, Mass.	
107416		Slp.	Arthur R. Fling	11	11	33.7	13.5	4.5	1898	Atlantic City, N. J.	Port Amboy, N. J.	
888		Slp.	Arthur T. Jones	8	8	35.6	12.3	3.1	1895	Norfolk, Va.	Capo Charles, Va.	
106541	K. F. D. H.	Sch.	Arthur V. S. Woodruff	193	155	105.0	27.1	10.3	1898	Essex, Mass.	Bucksport, Me.	
105698		Slp.	Artisan	8	8	35.0	14.0	3.0	1871	Patchogue, N. Y.	Perth Amboy, N. J.	

¹ Formerly British bark Archer.
² Formerly schooner-yacht Lizzio T. Davis.

³ Formerly German bark Atladne.
⁴ Formerly British schooner Arlington.

⁵ Formerly schooner G. C. Trumppl.
⁶ Formerly British schooner Nantasket.

MERCHANT SAILING VESSELS OF THE UNITED STATES—Continued.

Official No.	Signal let-tota.	Rtg.	Name of vessel.	Gross tonnage.	Net tonnage.	Length.	Breadth.	Depth.	When built.	Where built.	Home port (where permanent document issues).
107040	K. L. R. Q.	Shp.	Aryan	2,123	1,039	42.2	17.4	1893	1893	Phippaburg, Mo.	Bath, Mo.
105887		Sch.	Asa M. Lowe	13	12	39.0	15.0	1880	1880	Manatee, Fla.	Tampa, Fla.
106806	K. L. B. H.	Sch.	Asa T. Stowell	419	345	133.7	30.0	1891	1891	East Providence, R. I.	Providence, R. I.
107097		Shp.	Asenath R. Eaton	10	10	38.7	11.4	1900	1900	Deer Isle, Me.	Deer Isle, Me.
753		Sch.	Asher S. Parker	40	38	42.4	22.3	1862	1862	New York, N. Y.	New York, N. Y.
104112		Sch.	Ashland	991	896	218.4	37.8	1886	1886	Tronton, Mich.	Cleveland, Ohio.
107100	K. N. Q. J.	Sch.	Ashland	901	898	191.0	35.0	1895	1895	Noank, Conn.	Philadelphia, Pa.
107162		Sch.	Ashmunet	12	11	46.0	11.6	1865	1865	Buzzards Bay, Mass.	North Haven, Me.
106910		Sch.	Astorian	8	8	32.1	11.1	1892	1892	Boothbay, Me.	North Haven, Me.
106354		Cat.	Astonshire	8	8	24.8	12.1	1885	1885	Osterville, Mass.	Chatham, Mass.
107012	K. Q. N. B.	Sch.	Asubal	3,292	2,087	332.3	45.4	1901	1901	Bath, Mo.	New York, N. Y.
106127		Sch.	Atlanta	15	15	38.3	13.8	1884	1884	Philadelphia, Pa.	Key West, Fla.
105889	K. P. D. M.	Sch. y.	Atlanta	62	59	45.5	18.2	1818	1818	Gloucester, Mass.	Rockport, Me.
106370	J. V. R. H.	Bg.	Atlanta	89	81	88.5	25.0	1873	1873	City Island, N. Y.	Philadelphia, Pa.
106844		Cat.	Atlanta	379	320	124.0	30.0	1881	1881	Port Jefferson, N. Y.	New York, N. Y.
107105	K. M. B. G.	Sch.	Atlanta	6	6	25.6	12.5	1891	1891	Noank, Conn.	Bridgeport, Conn.
116701		Sch. y.	Atlanta	103	74	93.0	27.5	1894	1894	Essex, Mass.	Gloucester, Mass.
107316		Sch.	Atlanta	17	17	40.3	12.6	1881	1881	South Providence, R. I.	Marblehead, Mass.
107508		Sch. y.	Atlanta	5	5	39.0	9.2	1897	1897	Olympia, Wash.	Seattle, Wash.
106275		Sch.	Athalio	70	67	73.3	25.0	1834	1834	Chicago, Ill.	Chicago, Ill.
3243		Sch. y.	Athens	20	25	60.0	17.5	1881	1881	Newark, N. J.	Port Amboy, N. J.
106932		Sch.	Athens	7	7	32.6	11.1	1892	1892	West Bay City, Mich.	Port Huron, Mich.
107591	K. P. L. E.	Sch. y.	Athens	75	67	83.4	19.0	1839	1839	Bristol, R. I.	Boston, Mass.
107270		Sch.	Athens	2,079	1,053	239.6	44.0	1891	1891	West Bay City, Mich.	Cleveland, Ohio.
107083		Cat.	Athlete	8	7	26.7	12.2	1894	1894	Harwichport, Mass.	Chatham, Mass.
106261		Sch. y.	Atlanta	30	28	52.5	17.0	1881	1881	Brooklyn, N. Y.	New York, N. Y.
107343		Cat.	Atlanta	6	6	21.0	11.6	1898	1898	Osterville, Mass.	Chatham, Mass.
704		Sch.	Atlanta	30	24	51.0	20.6	1858	1858	New York, N. Y.	New York, N. Y.
106116	R. D. J. M.	Sch. y.	Atlanta	81	80	84.0	23.0	1880	1880	Brooklyn, N. Y.	Bridgeport, Conn.
106530		Sch.	Atlanta	7	5	42.0	10.8	1884	1884	Brooklyn, N. Y.	Bridgeport, Conn.
106470		Sch.	Atlanta	6	6	25.9	12.1	1887	1887	Smyrna, N. C.	Beaufort, N. C.
1130		Sch.	Atlas	5	5	32.0	11.1	1857	1857	New York, N. Y.	Bridgeport, Conn.
105908		Sch.	Atlas	67	625	206.0	40.5	1880	1880	The Dalles, Oreg.	Newport News, Va.
104450	K. D. Q. B.	Sch.	Atlas	1,721	1,702	254.0	40.5	1879	1879	Liverpool, England.	Portland, Oreg.
106851		Sch.	Atlas	5	5	29.8	11.1	1890	1890	Charlotta Harbor, Fla.	Boston, Mass.
107051		Sch.	Atlas	5	5	37.0	12.3	1893	1893	Crisfield, Md.	Key West, Fla.
107478		Sch.	Atlas	141	123	90.0	29.8	1890	1890	South Portland, Me.	Crisfield, Md.
1027		Sch.	Atmosphero	275	261	134.9	25.1	1863	1863	Milan, Ohio.	Portland, Me.
107392		Sch. y.	Attaquih	79	79	80.2	24.0	1893	1893	Salem, Mass.	Cleveland, Ohio.
105221		Sch.	Atta Swif	6	6	33.2	12.0	1872	1872	Boxton, Md.	Boston, Mass.
105134		Sch.	Attho	6	6	29.9	13.8	1884	1884	New London, Conn.	Chincoteague, Va.
105935	J. T. W. B.	Bg.	Auburndale	664	574	149.3	33.6	1880	1880	Millsbridge, Mo.	New London, Conn.
106914		Sch.	Aubrey and Willie	5	5	27.3	8.8	1891	1891	Brecon, Me.	Boston, Mass.
107014		Sch. y.	Audax	8	8	49.8	16.1	1893	1893	Fall River, Mass.	North Haven, Me.
107078		Sch.	Audella	9	8	39.8	13.2	1893	1893	Machias, Me.	New York, N. Y.
106955		Sch.	August Flower	9	9	34.0	12.0	1892	1892	Elizabeth City, N. C.	Eastport, Mo.
107332		Sch.	August Koller	9	9	38.2	13.9	1898	1898	Bay St. Louis, Miss.	Edenton, N. C.
105935		Sch.	Augusta	54	51	71.4	23.3	1871	1871	Dorchester County, Md.	Sheldahl, Mo.
105328		Sch.	Augusta	7	6	29.0	13.0	1871	1871	Galveston, Tex.	Baltimore, Md.
107263		Sch.	Augusta	15	11	45.0	12.4	1897	1897	Wilmington, N. C.	Galveston, Tex.
106817		Sch.	Augusta A	11	10	34.0	12.2	1891	1891	Swans Island, Me.	Wilmington, N. C.
107513		Sch.	Augusta M	12	8	40.6	14.0	1860	1860	Smyrna, N. C.	Brooklyn, Me.
107077		Sch.	Augusta May	7	0	37.0	12.5	1893	1893	Crisfield, Md.	Beaufort, N. C.
1612		Sch.	Augusta Smith	14	19	46.0	14.0	1897	1897	Capo Vincent, N. Y.	Cape Vincent, N. Y.
105320		Sch.	Augusta H. Johnson	45	62	75.5	21.7	1874	1874	Gloucester, Mass.	New York, N. Y.
217	H. B. G. T.	Bc.	Augustine Kobbe	532	505	136.0	30.9	1860	1860	Searsport, Me.	New York, N. Y.
29681		Sch.	Augustus	64	59	77.0	20.0	1885	1885	Spoonville, Mich.	New Bedford, Mass.
108130	J. W. S. C.	Sch.	Augustus Hunt	1,200	1,140	298.0	40.7	1882	1882	Bath, Me.	Grand Haven, Mich.
106678	K. G. P. V.	Sch.	Augustus Well	1,221	1,111	293.9	40.0	1880	1880	Waldoboro, Me.	Bath, Me.
105714		Cat.	Aok	6	6	30.0	11.0	1877	1877	Hyannisport, Mass.	Boston, Mass.
413		Sch.	Ann Ruth	111	105	98.0	23.0	1863	1863	Holmesville, Ohio	Hyannis, Mass.
107023		Sch. y.	Ann	0	0	30.0	11.2	1883	1883	City Island, N. Y.	Port Huron, Mich.
1771		Sch.	Aurelia Francis	37	20	64.3	19.5	1866	1866	Somerset County, Md.	New York, N. Y.
107349		Sch.	An Revdr	7	7	27.8	10.4	1898	1898	Waldoboro, Me.	Baltimore, Md.
107350		Sch.	Anropa	6	6	35.0	12.0	1899	1899	Mitchells Point, Tex.	Waldoboro, Me.
70142		Sch. y.	Aurora	10	15	40.6	14.0	1867	1867	New London, Conn.	Port Lavaca, Tex.
105991		Sch.	Aurora	34	33	61.5	21.6	1868	1868	Frederick, Del.	Washington, D. C.
106115		Sch.	Aurora	8	7	36.1	11.0	1892	1892	Hunting Quarters, N. C.	Patungue, N. Y.
104493		Sch.	Aurora	2,236	2,181	200.0	41.0	1887	1887	Cleveland, Ohio	Nowhern, N. C.
107104		Sch.	Aurora	0	0	37.8	14.2	1895	1895	Oltvia, Tex.	Erto, Pa.
107209		Sch.	Aurora	10	9	29.4	15.1	1896	1896	Sullivan Island, S. C.	Port Lavaca, Tex.
107205		Sch.	Aurora F	16	16	40.0	12.0	1897	1897	Colby, Wash.	Charleston, S. C.
105945	J. T. W. R.	Sch.	Austin D. Knight	301	329	139.0	32.0	1880	1880	Camden, Me.	Port Townsend, Wash.

¹ Formerly sloop-yacht Sprite.

² Formerly sloop-yacht la Bortio.
³ Forget-me-not.

⁴ Formerly British ship Lornly.
⁵ Formerly sloop Josie.

MERCHANT SAILING VESSELS OF THE UNITED STATES--Continued.

Official No.	Signal letters.	Rig.	Name of vessel.	Gross tonnage.	Net tonnage.	Length.		Depth.	When built.	Where built.	Home port (where permanent document issues).
						Feet.	Inches.				
107408		Slp.	Austin L. Kelley	5	5	27.1	10.6	4.7	1899	Friendship, Mo.	Machias, Mo.
25		Sch.	Australia	41	39	69.2	18.8	5.5		Prize vessel	Newport News, Va.
106994		Sch.	Avalon	67	42	79.1	22.2	6.1	1882	Pocomoke City, Md.	Annapolis, Md.
106418	K. D. J. W.	Sch. y.	Avalon	40	38	58.2	20.7	6.0	1886	Islip, N. Y.	New York, N. Y.
106791		Slp.	Avalon	9	9	39.0	13.8	3.8	1890	Stockton, Md.	Chincoteague, Va.
106861		Sch.	Avalon	22	17	50.0	18.1	4.8	1891	Pocomoke City, Md.	Annapolis, Md.
107231		Sch.	Avalon	59	52	74.3	20.0	10.0	1896	East Boston, Mass.	Galveston, Tex.
107244		Slp.	Avalon	9	9	32.1	14.0	3.8	1896	Jersey City, N. J.	New York, N. Y.
197489		Ywl.	Avalon	9	7	34.0	14.4	5.0	1899	San Diego, Cal.	San Diego, Cal.
106598		Cat.	Aveotek H.	5	5	22.2	11.2	3.3	1887	Edgartown, Mass.	Edgartown, Mass.
107010		Slp.	Avery Gorman	11	11	40.0	16.0	3.9	1900	Hopkins, Va.	Cape Charles, Va.
106272		Cat.	Avilla	5	5	24.8	11.8	3.5	1884	Hyanis, Mass.	Nantucket, Mass.
106970		Slp.	Avis Gray	11	10	38.0	13.5	2.8	1892	Centerport, N. Y.	Cold Spring, N. Y.
107085		Slp.	Avoca	9	8	32.1	12.8	5.0	1894	Jersey City, N. J.	New York, N. Y.
106874		Ywl. y.	Avocet	31	12	45.5	16.6	0.3	1893	Eastport, N. Y.	Patuxent, N. Y.
107044		Slp. y.	Avoset	41	29	43.7	15.0	5.5	1889	South Boston, Mass.	New York, N. Y.
106787	K. H. W. G.	Slp. y.	Awa	18	17	30.0	12.0	4.0	1886	Islip, N. Y.	Stamford, Conn.
106439	K. D. N. W.	Slp. y.	Awixa	12	11	30.0	12.0	4.0	1886	East Bay, Fla.	New Orleans, La.
106520		Sch.	Axel	16	16	39.5	11.4	6.3	1898	Seattle, Wash.	Ketchikan, Alaska
107410		Sch.	Azol	16	16	39.5	11.4	6.3	1898	Seattle, Wash.	Ketchikan, Alaska
1011	K. H. B. L.	Sch. y.	Azalea	28	27	61.5	17.8	4.7	1857	Chelsea, Mass.	New York, N. Y.
109787	K. H. R. B.	Sch.	Azalea	344	327	150.0	35.0	11.0	1890	Eureka, Cal.	San Francisco, Cal.
105563		Sch.	Azaleno	41	41	61.5	20.0	5.8	1875	San Francisco, Cal.	Do.
450		Sch.	Azalia	13	12	37.2	13.7	5.2	1859	Eden, Mo.	Eastport, Mo.
105312		Sch.	Azalia H. Peart	19	18	49.2	17.0	4.8	1872	Accord, Va.	Alexandria, Va.
106991		Slp.	Azor	15	15	41.5	16.7	5.0	1892	Charleston, S. C.	Charleston, S. C.
B.											
3265		Cat.	B. L.	0	5	28.0	12.4	3.8	1880	Newport, R. I.	Boston, Mass.
3319		Slp.	B. B. B.	14	13	38.2	13.3	6.2	1882	Eastport, Mo.	Eastport, Mo.
3328		Sch.	B. Bufty	10	9	47.5	12.7	3.5	1885	Somerset County, Md.	Crisfield, Md.
3894		Slp.	B. Phillip	7	7	39.0	14.5	2.8	1899	Fishing Creek, Md.	Do.
2046		Sch.	B. A. Baker	35	35	58.0	17.5	5.6	1851	Truro, Mass.	Lubeck, Mo.
3360		Slp.	B. A. Esernham	9	9	37.5	14.7	3.3	1884	Cambridge, Md.	Baltimore, Md.
2673		Sch.	B. A. Kimball	11	11	38.2	12.0	4.2	1898	Gloucester, Mass.	Eastport, Mo.
2995		Sch.	B. A. Wagner	59	50	68.4	22.5	7.2	1875	Dorchester County, Md.	Baltimore, Md.
2857		Sch.	B. B. Buckhout	354	334	158.2	28.8	10.0	1873	East Saginaw, Mich.	Port Huron, Mich.
31333		Sch.	B. B. Ickman	289	274	153.5	26.5	7.5	1881	Sandusky, Ohio	Cleveland, Ohio.
2417		Slp.	B. C. Cartwright	14	13	37.3	16.4	4.0			Stonington, Conn.
3869		Cat.	B. D. Pennington	6	6	24.1	13.4	4.6	1900	Atlantic City, N. J.	Somers Point, N. J.
3515		Cat.	B. D. Stillman	6	6	22.1	12.8	3.0	1885	Babylon, N. Y.	Patuxent, N. Y.
2602		Sch.	B. F. Cator	33	32	68.9	20.5	4.9	1868	Dorchester County, Md.	Newport News, Va.
3253		Sch.	B. F. Jayne	78	59	74.0	26.5	5.8	1883	Stonybrook, N. Y.	Patuxent, N. Y.
2770		Sch.	B. F. Marsh	9	8	43.5	13.7	3.4	1871	Crisfield, Md.	Crisfield, Md.
3719		Slp.	B. F. Salsador	8	8	44.3	14.5	3.0	1897	Bishops Head, Md.	Do.
7207		Sch.	B. F. Sutter	36	34	62.0	10.3	7.0	1895	Chelsea, Mass.	Pensacola, Fla.
3280		Sch.	B. G. Rhodo	30	22	63.0	21.4	4.3	1883	Rotten Bayou, Miss.	Shieldsboro, Miss.
3102		Slp.	B. H. Hegeman	12	11	36.4	14.4	4.2	1870	Port Jefferson, N. Y.	Port Amboy, N. J.
2773		Slp.	B. H. Lambert, jr.	15	14	41.5	15.4	4.5	1871	Alexandria, Va.	Alexandria, Va.
3525		Sch.	B. H. Starling	0	0	39.0	12.0	3.2	1891	Crisfield, Md.	Crisfield, Md.
31221		Sch.	B. H. Warford	204	193	100.4	30.8	7.2	1868	Totterville, N. Y.	Port Jefferson, N. Y.
2836	J. M. P. D.	Sch.	B. I. Hazard	392	349	131.8	31.1	8.4	1872	Port Jefferson, N. Y.	Do.
2877	J. N. P. F.	Sch.	B. L. Eaton	171	132	102.0	27.5	9.0	1873	Calais, Me.	Calais, Me.
3074		Sch.	B. L. Lavrana	11	9	33.4	14.2	3.5	1877	Wolf River, Miss.	Shieldsboro, Miss.
3431		Sch.	B. L. Pennington	1,142	1,085	230.0	38.2	14.6	1889	Gibraltar, Mich.	Niagara Falls, N. Y.
2901	J. P. Q. B.	BB.	B. P. Cheney	1,322	1,200	195.9	38.0	24.2	1874	Bath, Mo.	San Francisco, Cal.
3563		Sch.	B. P. Miles	10	9	62.5	14.1	3.2	1892	Monte, Md.	Crisfield, Md.
3220	J. W. V. G.	Sch.	B. R. Woodsido	485	421	158.4	33.5	12.0	1883	Bath, Mo.	New York, N. Y.
3949		Sch.	B. T. Riggin	12	12	52.3	14.4	3.4	1877	Back Creek, Va.	Chincoteague, Va.
3169		Sch.	B. W. Bramble	45	42	69.4	22.5	6.0	1881	Baltimore, Md.	Baltimore, Md.
2908		Sch.	B. W. Jenness	358	339	155.0	29.0	10.5	1867	Detroit, Mich.	Budala, N. Y.
3473		Sch.	B. W. Parker	1,476	1,421	249.0	41.0	18.0	1890	Gibraltar, Mich.	Sandusky, Ohio.
2540		Slp.	B. T. J. B. Jones	10	9	41.4	16.6	4.0	1873	Somerset County, Md.	Crisfield, Md.
3114	J. T. Q. G.	Sch.	B. Frank Nealley	274	260	124.6	30.2	8.8	1880	Bath, Mo.	Key West, Fla.
3479		Sch. y.	Babson	18	18	44.5	14.0	8.8	1888	Boston, Mass.	Salon, Mass.
31442		Slp.	Ballo	596	549	166.0	35.1	13.0	1882	Port Amboy, N. J.	Port Amboy, N. J.
2380		Sch.	Bahama	316	316	136.2	35.1	12.8	1895	Oswego, N. Y.	Port Huron, Mich.
3837	K. P. T. Q.	Sch.	Bainbridge	560	496	170.1	37.0	12.8	1900	Port Blakely, Wash.	San Francisco, Cal.
3770		Sch.	Baker	994	896	182.2	37.0	21.3	1878	Bergen, Norway	New York, N. Y.
3653		Sch.	Bala	674	644	170.4	35.0	14.2	1895	Norfolk, Conn.	Fall River, Mass.
3881	K. Q. S. V.	Sch.	Balboa	777	651	185.3	38.0	14.8	1901	Port Blakely, Wash.	San Francisco, Cal.
3882	K. Q. T. L.	Slp.	BALCUTHA	1,710	1,654	254.3	38.5	17.5	1886	Glasgow, Scotland	Do.
3741		Slp.	Balunur	12	11	31.0	12.7	5.8	1898	Friendship, Mo.	Do.
3463		Sch.	Baltie	915	869	202.0	34.7	16.0	1890	West Bay City, Mich.	Brooklyn, Me.

¹ Formerly British schooner Alma.

² Formerly schooner Edwin Forrest.

³ Formerly Norwegian bark Arfel.

MERCHANT SAILING VESSELS OF THE UNITED STATES—Continued.

Official No.	Signal letters.	Rig.	Name of vessel.	Gross tonnage.	Net tonnage.	Length.		Depth.	When built.	Where built.	Home port (where permanent document issues).
						Feet.	Feet.				
3464		Sch.	Baltic.....	34	31	63.5	16.0	4.3	1890	Port Townsend, Wash.....	Port Townsend, Wash.
21436		Slp.	Baltic.....	542	524	163.0	32.8	13.0	1880	Tottenville, N. Y.....	Perth Amboy, N. J.
2022		Sch.	Baltimore.....	22	12	57.5	17.3	5.7	1857	Somerset County, Md.....	Camden, N. J.
2110		Sch.	Baltimore.....	31	29	53.5	15.8	6.0	1839	Essex, Mass.....	Castine, Me.
2060		Slp.	Baltimore.....	6	6	29.9	12.1	5.0	1857	Riversdale, N. Y.....	Crisfield, Md.
3393	K. F. B. W.	Bk.	Baltimore.....	722	670	163.1	35.9	17.1	1888	Baltimore, Md.....	Baltimore, Md.
3748	K. N. H. V.	Slp.	<i>Mary ore</i>	1,743	1,559	252.7	39.9	23.0	1886	Stockton, Eng.....	New York, N. Y.
3529	K. L. B. F.	Sch.	Bangor.....	511	398	165.0	36.5	11.8	1891	Eureka, Cal.....	San Francisco, Cal.
8800	K. P. J. V.	Sch.	Bangor.....	391	623	188.1	34.2	18.1	1899	Bath, Mo.....	Perth Amboy, N. J.
2080		Sch.	Banner.....	55	52	62.0	21.6	6.6	1837	Saybrook, Conn.....	Southwest Harbor, Me.
2085		Sch.	Banner.....	41	39	57.8	17.0	7.0	1831	Essex, Mass.....	Ellsworth, Me.
2363		Sch.	Banner.....	50	48	61.5	23.6	5.4	1839	Staten Island, N. Y.....	Perth Amboy, N. J.
2608		Sch.	Banner.....	24	22	50.2	15.2	6.2	1837	Gloucester, Mass.....	Thomaston, Me.
8865		Slp.	Banner.....	7	7	28.3	12.5	2.8	1000	St. Petersburg, Fla.....	Tampa, Fla.
2991		Sch.	Banshee.....	33	32	59.0	19.8	5.6	1875	Baltimore, Md.....	Newport News, Va.
3378		Slp. y.	Banshee.....	17	16	41.6	13.7	6.3	1887	Brooklyn, N. Y.....	New York, N. Y.
3821		Slp.	Banshee.....	8	5	30.0	12.0	3.0	1900	Scranton, Miss.....	Mobile, Ala.
2374		Slp.	Barbara.....	44	41	50.0	23.0	6.4	1860	New York, N. Y.....	New York, N. Y.
3501		Sch. y.	Barbara.....	21	20	57.3	13.0	9.5	1891	South Boston, Mass.....	Marblehead, Mass.
3500		Slp. y.	Barbara.....	7	7	29.6	10.4	6.8	1886	Newburyport, Mass.....	New York, N. Y.
3870		Slp.	Barbara.....	16	16	40.2	15.2	7.5	1901	Friendlyship, Me.....	Provincetown, Mass.
3059		Sch.	Barbara G.....	15	14	43.8	16.6	3.4	1877	Mon Louis Island, Ala.....	Mobile, Ala.
3804		Sch.	Barbara H.....	9	6	36.1	13.0	3.6	1890	Jordan River, Miss.....	Shieldsboro, Miss.
2772		Sch.	Barbara Anna.....	29	10	62.0	18.5	4.2	1871	Bridgetown, N. J.....	Baltimore, Md.
3372	K. D. R. M.	Sch.	Barbara Hernster.....	148	140	102.3	29.7	8.3	1847	Fairhaven, Cal.....	San Francisco, Cal.
3242		Sch.	Bar Bel.....	12	12	37.0	13.0	5.0	1883	Bristol, Mo.....	Rockland, Me.
2475		Sch.	Barkis.....	25	24	55.7	16.7	4.6	1804	San Francisco, Cal.....	San Francisco, Cal.
2302		Slp.	Barney Kayton.....	9	8	35.2	13.0	3.3	1865	Norfolk, Va.....	Norfolk, Va.
31435		Slp.	Baronet.....	529	511	163.7	32.4	12.1	1880	Perth Amboy, N. J.....	Perth Amboy, N. J.
3293		Sch.	Bartio Bennett.....	21	19	52.0	17.0	4.0	1884	Barron Creek Springs, Md.....	Crisfield, Md.
2483		Sch.	Bassquade.....	19	18	47.5	16.5	4.3	1861	San Francisco, Cal.....	San Francisco, Cal.
3794		Slp.	Bass.....	9	7	39.9	11.1	2.6	1898	Washington, D. C.....	Washington, D. C.
3670	K. M. N. P.	Sch.	Bat.....	693	613	173.2	35.0	14.2	1896	Noank, Conn.....	Philadelphia, Pa.
3351	K. D. L. T.	Sch.	Bat.....	101	89	82.4	27.4	7.2	1874	Wickham, New Brunswick.....	Boston, Mass.
3893	K. P. H. S.	Sch.	Bath.....	926	824	187.4	31.2	18.1	1899	Bath, Me.....	Perth Amboy, N. J.
3715		Sch.	Battle Ax.....	10	10	33.6	10.2	5.0	1897	San de Fuen, Wash.....	Port Townsend, Wash.
3774		Sch.	Battle Whack.....	5	5	31.0	10.8	2.6	1898	Tres Palacios, Tex.....	Port Lavaca, Tex.
3509	K. J. N. D.	Sch.	Bayard Barnes.....	1,695	954	196.0	38.0	18.2	1891	New London, Conn.....	New Haven, Conn.
3267		Sch.	Bayard Heenan.....	14	14	46.0	16.5	4.5	1883	Wicomico County, Md.....	Tappanhook, Va.
3682	K. M. L. N.	Sch.	Bayard Hopkins.....	269	212	118.0	30.1	9.1	1895	Bath, Mo.....	Seaford, Del.
3672		Sch.	Bay Belle.....	6	5	35.0	10.5	3.5	1896	Poquoson, Va.....	Newport News, Va.
2135		Sch.	Bay City.....	306	290	140.2	29.0	10.4	1857	Saginaw, Mich.....	Detroit, Mich.
2881		Sch.	Bay Queen.....	19	11	45.0	17.2	4.5	1873	Dorchester, N. J.....	Bridgeton, N. J.
3025		Slp.	Bay Queen.....	9	0	40.5	13.7	3.7	1876	Havro de Grace, Md.....	Crisfield, Md.
2511		Slp.	Bay Queen.....	6	6	29.6	11.8	4.5	1878	Bucksport, Me.....	Deer Isle, Me.
3782		Slp.	Bayflow.....	8	8	33.0	13.2	4.5	1899	Atlantic City, N. J.....	Somers Point, N. J.
3691		Sch.	Bear.....	11	11	38.7	12.7	4.6	1896	Seattle, Wash.....	Seattle, Wash.
3745	K. N. H. B.	Sch.	Bear Ridge.....	910	842	201.0	34.8	17.6	1898	Noank, Conn.....	Philadelphia, Pa.
3315	K. M. V. P.	Sch. y.	Beatrice.....	24	23	49.3	16.5	5.8	1884	New York, N. Y.....	Portland, Me.
3350		Sch.	Beatrice.....	14	9	51.0	14.2	4.0	1886	Wicomico County, Md.....	Crisfield, Md.
3548		Sch.	Beatrice.....	9	9	36.4	10.8	6.1	1888	South Boston, Mass.....	Buffalo, N. Y.
3697		Sch.	Beatrice.....	8	8	38.6	12.6	3.3	1896	Solomons, Md.....	Annapolis, Md.
127087		Slp. y.	Beatrice.....	15	12	36.1	15.0	5.0	1895	Philadelphia, Pa.....	Philadelphia, Pa.
2665		Slp.	Beaver.....	7	5	31.2	12.3	4.6	1866	Billingsport, N. J.....	Wilmington, Del.
3886		Sch.	Beaver Queen.....	19	19	40.4	13.2	3.4	1899	Michigan City, Ind.....	Grand Haven, Mich.
3218	J. W. K. V.	Slp. y.	Bedouth.....	56	53	74.4	15.8	12.5	1882	Greenpoint, N. Y.....	New York, N. Y.
3260		Sch.	Bedsworth.....	23	22	57.6	17.4	4.9	1833	Pocomoke City, Md.....	Crisfield, Md.
3838	K. P. V. J.	Sch.	Bee.....	919	808	188.4	34.0	18.0	1900	Bath, Mo.....	Perth Amboy, N. J.
3408	K. H. B. Q.	Sch.	Beechwood.....	841	824	189.5	35.0	16.0	1890	Perth Amboy, N. J.....	Philadelphia, Pa.
2500		Sch.	Beersheba.....	51	49	63.0	22.0	6.0	1850	Calghns Point, N. J.....	Crisfield, Md.
3510		Slp. y.	Bel Ami.....	12	11	32.0	12.0	6.3	1891	Greenpoint, N. Y.....	New York, N. Y.
3712		Slp.	Bell Boy.....	6	6	32.2	10.0	2.8	1897	Port Hadlock, Wash.....	Port Townsend, Wash.
3459		Slp.	Bell Boy.....	6	5	26.0	10.0	3.6	1890	Charleston, S. C.....	Charleston, S. C.
3636		Sch.	Bell Wadler.....	7	6	45.4	16.8	3.2	1886	Chanco, Md.....	Crisfield, Md.
3598		Slp.	Bell J. Trout.....	10	5	35.6	14.6	3.6	1893	Dorchester, N. J.....	Bridgeton, N. J.
3038		Sch.	Bella.....	10	10	33.4	12.4	5.4	1877	Beverly, Mass.....	New Bedford, Mass.
3700	K. M. V. R.	Sch.	Bella.....	189	147	121.0	32.0	6.0	1839	Acme, Ore.....	Yaquima, Ore.
3529		Sch.	Bella Chersina.....	11	11	39.0	13.7	3.7	1891	Handsboro, Miss.....	Shieldsboro, Miss.
2458		Slp.	Bella Cooper.....	10	18	47.7	16.3	3.8	1866	Jersey City, N. J.....	New York, N. Y.
2834	J. M. N. F.	Sch.	Bella Russell.....	222	183	118.0	29.5	8.6	1872	Leesburg, N. J.....	Bridgeton, N. J.
2988		Slp.	Belle.....	37	35	55.2	20.0	4.8	1846	Wraintree, Mass.....	Boston, Mass.
2412		Sch.	Belle.....	104	98	94.6	24.5	7.2	1850	Man'towoc, Wis.....	Milwaukee, Wis.
2344		Slp.	Belle.....	24	27	48.0	18.0	4.4	1858	Brown's Point, N. J.....	Coldspring, N. Y.
2451		Sch.	Belle.....	26	25	49.0	20.5	4.5	1846	Piermont, N. Y.....	New York, N. Y.
2689		Slp.	Belle.....	16	15	41.3	14.4	4.0	1867	West Creek, N. Y.....	Bridgeton, N. J.

¹Formerly British ship Bangaloro.

²Formerly British schooner Mary Theall.

³Formerly sloop yacht Carrie and Charles.

⁴Composite.

MERCHANT SAILING VESSELS OF THE UNITED STATES—Continued.

Official No.	Signal letters.	Rig.	Name of vessel.	Gross tonnage.	Net tonnage.	Length.	Breadth.	Depth.	W. & D. limit.	Where built.	Home port (where permanent document issues).
						Feet.	Feet.	Feet.			
2843		Sch.	Belle	16	9	41.5	16.3	4.1	1852	Patchogue, N. Y.	Bridgeton, N. J.
2845		Sch.	Belle	29	19	48.5	18.0	3.3	1872	Millsboro, Del.	Norfolk, Va.
2894		Slp.	Belle	5	5	29.0	12.5	3.3	1874	Rowayton, Conn.	Bridgeport, Conn.
3088		Slp.	Belle	5	5	28.0	11.5	2.8	1879	Portsmouth, Va.	Norfolk, Va.
3408		Slp.	Belle	16	15	58.6	14.7	2.1	1880	Washington, D. C.	Washington, D. C.
3517		Slp.	Belle	11	11	40.5	15.0	2.2	1891	Perkins, Me.	Bath, Me.
3638		Cat.	Belle	5	5	20.2	12.4	3.3	1894	West Creek, N. J.	Somers Point, N. J.
3508		Slp.	Belle	0	0	30.5	13.0	2.0	1898	Madison, Md.	Baltimore, Md.
2059		Sch.	Belle Bartlett	75	71	79.4	21.6	8.0	1897	Kennebunk, Me.	Portland, Me.
2768		Slp.	Belle Breckenridge	14	13	40.5	10.0	4.2	1871	Bellport, N. Y.	New Haven, Conn.
2887		Sch.	Bello Brown	217	207	124.5	27.4	9.3	1873	Chicago, Ill.	Chicago, Ill.
3775		Sch.	Bello Croole	20	14	49.9	17.9	4.1	1890	Dellalo, Miss.	Shieldboro, Miss.
3224		Sch.	Bello Franklin	70	52	78.6	22.2	8.1	1882	Essex, Mass.	Gloucester, Mass.
2681	J. G. P. S.	Sch.	Bello Halliday	355	337	128.3	30.0	9.6	1899	Camden, N. J.	Pittsdelphia, Pa.
2993		Sch.	Bello Hanscom	294	279	138.8	26.8	11.0	1874	Toledo, Ohio	Detroit, Mich.
3178	J. V. Q. B.	Sch.	Bello O'Neill	467	394	142.7	35.0	12.2	1881	Bath, Me.	Bath, Me.
3396	J. T. F. W.	Sch.	Bello Wooster	479	404	129.2	32.8	15.4	1878	Franklin, Mo.	New York, N. Y.
3111	K. G. W. P.	Sch.	Bello J. Neal	100	95	80.0	23.1	8.7	1885	Essex, Mass.	Boston, Mass.
3145		Sch.	Belle S. Byrd	10	9	54.0	13.7	3.5	1889	Monte, Md.	Crisfield, Md.
3769		Sch.	Belle W. Culbert	31	20	52.5	16.0	6.9	1898	Michigan City, Ind.	Chicago, Ill.
3794		Slp.	Belle and May	19	5	33.7	13.1	5.2	1899	Chelsea, Mass.	Boston, Mass.
3165		Sch.	Belle of Dover	38	38	71.0	21.0	4.0	1881	Dover, Del.	Crisfield, Md.
3724		Sch.	Belle of Eponfette	19	17	54.3	13.1	4.3	1897	Eponfette, Mich.	Grand Haven, Mich.
2490		Sch.	Belle of the Bay	58	55	65.3	19.9	8.0	1891	East Lyme, Conn.	New York, N. Y.
3274		Sch.	Belle of the Lake	14	13	42.2	16.5	3.2	1883	Blox, Miss.	Shieldboro, Miss.
2545		Sch.	Belleview	15	14	38.0	12.3	5.7			New Bedford, Mass.
3587		Sch.	Bellingham	29	19	45.0	15.9	4.8	1893	Tacoma, Wash.	Orea, Alaska.
3561		Cat.	Belmont	6	0	25.7	11.5	3.0	1898	Harwichport, Mass.	Chatham, Mass.
2899		Sch.	Belmont	34	31	70.0	19.3	4.3	1909	Ocequan, Va.	Alexandria, Va.
3699		Cat.	Belvedere	5	5	24.7	11.5	3.0	1883	West Barnstable, Mass.	Boston, Mass.
2091		Slp.	Belydere	10	10	36.5	17.5	3.5			Alexandria, Va.
3827	K. P. R. M.	Sch.	Benavides	924	810	188.4	34.2	18.0	1900	Bath, Me.	Perth Amboy, N. J.
3429		Sch.	Benar Brothers	84	80	77.5	24.8	6.8	1889	San Francisco, Cal.	San Francisco, Cal.
2365		Slp.	Ben	39	37	48.0	23.0	5.8	1894	Northport, N. Y.	New York, N. Y.
3617		Slp.	Ben	6	6	20.8	10.5	3.3	1895	Seattle, Wash.	Seattle, Wash.
3404		Sch.	Ben Hur	89	84	81.8	23.8	6.0	1884	Philppsburg, Mo.	Bath, Me.
3415		Slp.	Ben Richardson	8	8	29.0	12.3	3.8	1888	New York, N. Y.	New York, N. Y.
3330		Slp.	Ben Russell	6	6	31.0	13.2	3.3	1883	Patchogue, N. Y.	Patchogue, N. Y.
3726		Slp.	Bena	12	12	44.0	15.1	3.6	1897	Wittman, Md.	Baltimore, Md.
3610		Slp.	Beneft	7	7	39.7	11.5	2.7	1893	North River, N. C.	Beaufort, N. C.
3198		Sch.	Benicia	32	30	49.6	20.2	4.0	1891	Benicia, Cal.	San Francisco, Cal.
3810	K. P. L. R.	Bkn.	Benicia	674	653	169.0	40.0	14.0	1939	do	do
3811		Sch.	Benjamin F.	5	5	35.0	12.7	3.0	1899	Fairmount, Md.	Crisfield, Md.
2903		Sch.	Benjamin Franklin	12	11	39.6	12.0	4.0			Alexandria, Va.
2950		Sch.	Benjamin Harrison	7	7	37.5	10.2	3.3	1875	New Haven, Conn.	Port Jefferson, N. Y.
3124		Sch.	Benjamin Harrison	538	511	175.0	32.2	12.0	1880	Mount Clemens, Mich.	Bullala, N. Y.
3565		Sch.	Benjamin Randall	6	6	39.0	10.1	3.7	1892	Onancock Creek, Va.	Newport News, Va.
2921	J. Q. K. T.	Slp.	Benjamin Sewall	1,433	1,320	202.0	38.9	24.1	1874	Brunswick, Me.	Boston, Mass.
2340		Slp.	Benjamin Smith	47	44	59.0	21.2	5.7	1829	Middletown, N. J.	Newark, N. J.
3598	K. J. Q. R.	Sch.	Benjamin A. Van Brunt	1,191	1,132	196.1	41.2	18.1	1891	Bath, Me.	Perth Amboy, N. J.
3246	K. B. H. V.	Sch.	Benjamin C. Cromwell	016	538	161.4	35.5	11.0	1883	East Deering, Me.	Portland, Me.
3456	K. G. T. N.	Sch.	Benj. C. Frith	888	793	182.1	37.4	18.1	1890	Thomaston, Me.	Thomaston, Me.
2239		Sch.	Benjamin F. Brainard	85	80	75.0	25.2	6.8	1851	Middletown, Conn.	Greenport, N. Y.
2890		Sch.	Benjamin F. Bruno	729	692	198.0	33.5	13.9	1873	East Saginaw, Mich.	Sandusky, Ohio.
3181	J. V. R. P.	Bk.	Benj. F. Hunt, Jr.	1,190	1,131	180.0	38.2	25.3	1882	Newburyport, Mass.	Boston, Mass.
3279	K. B. V. T.	Slp.	Benj. F. Packard	2,156	2,013	244.2	43.2	18.2	1883	Bath, Me.	Bath, Me.
3884	K. Q. V. C.	Sch.	Benj. F. Phillips	138	102	110.8	25.8	11.2	1901	Essex, Mass.	Boston, Mass.
3353	K. D. M. G.	Sch.	Benjamin F. Poole	1,155	1,098	202.4	40.2	19.9	1880	Bath, Me.	Providence, R. I.
3618		Sch.	Benjamin M. Wallace	60	57	75.5	20.0	8.4	1894	Essex, Mass.	New York, N. Y.
2164		Sch.	Benjamin S. Wright	29	20	53.8	18.2	5.8	1891	Somerset County, Md.	Baltimore, Md.
3835		Slp.	Bennett	5	5	28.6	11.2	2.0	1894	Port Lavaca, Tex.	Port Lavaca, Tex.
2822		Sch.	Benny W. Baker	34	33	62.6	22.2	5.6	1872	Somerset County, Md.	Aunapolls, Md.
3394		Sch.	Bera Attoms	15	14	41.4	15.0	3.7	1929	Hoggy Bayou, Fla.	Pensacola, Fla.
3223	J. W. M. V.	Slp.	Berlin	1,634	1,416	222.5	40.0	24.0	1882	Philppsburg, Mo.	San Francisco, Cal.
3609		Sch.	Bernardino Williams	21	20	61.0	17.2	4.7	1869	Orlando, Md.	Crisfield, Md.
3452		Cat.	Bernice	5	5	24.6	10.9	3.2	1900	Harwichport, Mass.	Barnstable, Mass.
3790		Sch.	Bernice Cree	6	7	40.6	13.5	3.0	1899	Morhead City, N. O.	Beaufort, N. C.
3371		Slp.	Bernice A. Odell	6	6	29.7	13.1	3.2	1887	Patchogue, N. Y.	Patchogue, N. Y.
3824		Slp.	Bernice and Belle	12	12	34.0	12.8	6.1	1900	Friendship, Mo.	Muchlas, Mo.
3578		Sch.	Bernie and Bessie	29	27	53.8	15.9	7.3	1893	East Boothbay, Me.	Mount Desert Ferry, Me.
3727		Sch.	Berta M. T.	20	16	53.0	16.5	4.3	1897	Little River, S. C.	Wilmington, N. C.
2891		Sch.	Bertha	161	153	107.0	21.0	8.5	1872	Chester, Pa.	Stonington, Conn.
3056	J. S. T. C.	Bk.	Bertha	177	108	99.6	25.7	11.6	1877	New Bedford, Mass.	New Bedford, Mass.
3250		Slp.	Bertha	9	9	33.0	13.0	3.7	1883	Center Island, N. Y.	New York, N. Y.

1 Formerly } a Bark Benj. F. Hunt, Jr.
 } b British bark Benj. F. Hunt, Jr.

1 Rebuilt, 1888.

MERCHANT SAILING VESSELS OF THE UNITED STATES—Continued.

Official No.	Signal letters.	Rtg.	Name of vessel.	Gross tonnage.	Net tonnage.	Length.		Depth.	When built.	Where built.	Home port (where permanent document issues).
						Feet.	Feet.				
3012		Sch.	Bertha	13	12	39.8	13.0	4.5	1894	Gig Harbor, Wash.	Juneau, Alaska.
3033		Slp.	Bertha	11	11	37.6	14.4	4.2	1894	Winter Harbor, Me.	Mount Desert Ferry, Me.
3717		Slp.	Bertha	6	6	31.0	11.1	3.3	1897	New Whatcom, Wash.	Ketchikan, Alaska.
3756		Sch.	Bertha	7	6	30.7	10.0	4.8	1898	Portland, Oreg.	Sitka, Alaska.
3769		Sch.	Bertha	310	310	160.2	23.3	8.0	1898	Elkton, Md.	Philadelphia, Pa.
3780		Sch.	Bertha	7	7	32.8	10.7	2.3	1899	Beaufort, S. C.	Beaufort, S. C.
3877		Slp.	Bertha B.	10	10	34.0	11.0	5.2	1901	Bristol, Mo.	Damariscotta, Me.
3735		Slp.	Bertha D.	6	6	28.4	12.9	3.1	1897	Jamesport, N. Y.	Greenport, N. Y.
3369		Sch.	Bertha L.	13	8	40.0	14.5	4.0	1886	Wolf River, Miss.	New Orleans, La.
3428		Sch.	Bertha V.	58	55	67.8	22.0	5.8	1889	Millbridge, Me.	Maclias, Me.
2935		Sch.	Bertha Barnes	330	314	151.5	30.0	10.4	1872	Sheboygan, Wis.	Chicago, Ill.
3210	J. W. K. D.	Sch.	Bertha Dean	750	651	166.9	35.0	15.4	1882	Bath, Me.	Fall River, Mass.
3189	J. Y. Q. H.	Sch.	Bertha Dolbeer	212	230	125.0	31.6	9.6	1881	Fairhaven, Cal.	San Francisco, Cal.
3279		Sch.	Bertha Halen	9	8	40.0	14.2	3.3	1883	Dorchester County, Md.	Crisfield, Md.
3457	K. G. V. P.	Sch.	Bertha Louisa	231	190	115.2	28.3	8.7	1890	Bath, Me.	New Orleans, La.
2975		Slp.	Bertha Mauds	16	15	42.0	15.5	4.0	1875	Kennebunk, Me.	Hyannis, Mass.
3018		Sch.	Bertha May	37	36	59.5	22.3	5.7	1876	Dorchester County, Md.	Annapolis, Md.
3107		Sch.	Bertha May	8	8	47.5	11.3	3.0	1868	Somerset County, Md.	Do.
3241		Slp.	Bertha May	10	9	37.2	14.9	3.5	1883	Sharptown, Md.	Baltimore, Md.
3311		Sch.	Bertha May	79	47	77.0	22.2	8.3	1886	Essex, Mass.	North Haven, Me.
3505		Slp. y.	Bertha May	5	5	25.0	13.9	3.4	1878	Myatie, Conn.	Providence, R. I.
3586		Sch.	Bertha May	9	8	35.4	9.8	2.5	1893	Washington, D. C.	Washington, D. C.
3021		Sch.	Bertha Reeder	38	36	58.0	21.2	5.4	1876	Baltimore, Md.	Baltimore, Md.
3703		Sch.	Bertha Riley	15	10	40.4	16.3	3.1	1897	Handsboro, Miss.	Shieldsboro, Miss.
3663		Sch.	Bertha Wallace	8	7	31.5	11.1	3.3	1894	West Bay City, Mich.	Port Huron, Mich.
3234	K. B. C. W.	Sch.	Bertha D. Nickerson	143	89	100.0	24.6	9.4	1883	Boothbay, Me.	Boothbay, Me.
3690		Sch.	Bertha E. Dean	7	5	42.2	13.3	3.0	1896	Hooper Island, Md.	Crisfield, Md.
3104	J. T. M. L.	Sch.	Bertha F. Walker	676	610	162.5	35.3	18.0	1879	Bath, Me.	Perth Amboy, N. J.
3656		Sch.	Bertha L. Barker	85	58	80.1	22.7	9.2	1895	Essex, Mass.	New York, N. Y.
3857		Sch.	Bertha L. Morton	10	6	46.7	13.0	3.0	1900	Morehead City, N. C.	Beaufort, N. C.
3585		Sch.	Bertha M. Balloy	58	56	72.0	20.1	7.7	1893	Essex, Mass.	Boston, Mass.
3731		Slp.	Bertha M. Dean	5	5	36.0	13.5	2.6	1897	Fishing Creek, Md.	Crisfield, Md.
3343		Sch.	Bertha M. Miller	45	42	63.0	18.8	7.2	1886	Essex, Mass.	Gloucester, Mass.
3342		Sch.	Bertha and Stella	24	14	49.0	17.5	4.7	1886	Port Norris, N. J.	Bridgeton, N. J.
2973		Sch.	Bertha	61	46	75.9	25.6	5.5	1875	Dorchester County, Md.	Baltimore, Md.
3339		Sch.	Bertha	8	8	46.0	13.0	3.6	1885	Somerset County, Md.	Crisfield, Md.
3078		Sch.	Bertha	43	35	69.8	19.2	4.0	1896	Mount Clemens, Mich.	Detroit, Mich.
3708		Sch.	Bertha	12	8	47.2	14.2	3.0	1869	Smyrna, N. C.	Beaufort, N. C.
3513		Slp.	Bertha S.	10	9	31.8	12.2	4.0	1891	Port Richmond, N. Y.	New York, N. Y.
3814		Sch.	Bertha Alfreda	9	6	36.0	13.8	2.9	1899	Handsboro, Miss.	Shieldsboro, Miss.
3301		Sch.	Bertha Baxter	55	52	61.4	23.2	5.3	1884	Bordentown, N. J.	Philadelphia, Pa.
3075		Slp.	Bertha Bradford	6	5	29.0	12.7	2.9	1878	Patchogue, N. Y.	Patchogue, N. Y.
2915		Sch.	Bertha Calkins	250	243	131.4	28.0	9.3	1874	Two Rivers, Wis.	Chicago, Ill.
3186		Sch.	Bertha Leo	10	9	31.5	12.0	3.3	1890	Marco, Fla.	Keywest, Fla.
3299	K. C. R. Q.	Sch.	Bertha Minor	273	230	130.3	32.5	9.8	1884	Fairhaven, Cal.	Eureka, Cal.
3337	K. D. W. Q.	Sch.	Bertha and Maud	191	181	138.5	23.7	7.5	1887	Cauden, N. J.	Philadelphia, Pa.
3364		Sch.	Berwick	109	95	82.6	27.4	7.1	1887	Benicia, Cal.	Coos Bay, Oreg.
21585		Sch.	Berwyn	309	294	128.0	28.9	10.0	1866	Algonac, Mich.	Chicago, Ill.
7083		Cat. y.	Beryl	7	7	28.0	12.1	3.8	1893	Newport, R. I.	Newport, R. I.
16803		Slp. y.	Bess	7	7	33.0	12.0	4.0	1867	New Haven, Conn.	New York, N. Y.
3131		Sch.	Bessie	5	5	36.0	10.2	2.6	1830	Washington, N. C.	Newbern, N. C.
3144		Sch.	Bessie	47	45	63.9	21.2	6.7	1881	Wilmington, N. C.	Wilmington, Del.
3314		Sch.	Bessie	6	6	25.9	13.8	3.8	1886	Noank, Conn.	Sag Harbor, N. Y.
3478		Sch.	Bessie	640	620	168.9	33.7	15.1	1890	Boston, Mass.	Boston, Mass.
3187		Slp.	Bessie	9	9	35.8	12.9	2.7	1890	Matagoda, Tex.	Port Lavaca, Tex.
3492		Slp.	Bessie	6	6	29.0	13.0	3.4	1891	Patchogue, N. Y.	Patchogue, N. Y.
3512		Slp.	Bessie	6	6	31.5	11.0	2.9	1899	do.	do.
3623		Cat.	Bessie	6	5	20.0	11.8	3.1	1892	Port Republic, N. J.	Somers Point, N. J.
3644		Sch.	Bessie	21	19	54.3	16.4	4.4	1891	Scranton, Miss.	Mobile, Ala.
3661		Sch.	Bessie	20	20	57.7	13.6	5.8	1895	Jersey City, N. J.	Annapolis, Md.
3762		Sch.	Bessie	11	11	33.0	12.5	4.4	1898	Burton, Wash.	Seattle, Wash.
3851		Slp.	Bessie	22	22	34.0	12.0	3.0	1898	Henderson, Ky.	Evansville, Ind.
3863		Slp.	Bessie	21	21	40.5	15.8	7.0	1900	Gloucester, Mass.	Provincetown, Mass.
120870	K. J. V. N.	Slp. y.	Bessie	9	9	31.3	13.0	5.0	1891	Brooklyn, N. Y.	New York, N. Y.
3408		Slp.	Bessie B.	9	8	32.7	13.4	4.0	1830	Glenwood, N. Y.	Do.
3017		Slp.	Bessie B.	8	8	34.5	11.2	2.1	1889	Washington, D. C.	Washington, D. C.
3075		Slp.	Bessie B.	7	7	31.3	11.7	2.6	1896	Seattle, Wash.	Juneau, Alaska.
3496		Sch.	Bessie D.	7	7	44.1	11.5	3.0	1891	Smyrna, N. C.	Beaufort, N. C.
3604		Sch.	Bessie K.	98	93	81.5	20.2	7.6	1893	Alameda, Cal.	San Francisco, Cal.
3714		Slp.	Bessie R.	7	7	29.0	11.3	3.5	1897	New Haven, Conn.	New Haven, Conn.
3822		Slp.	Bessie No. 1	35	35	52.7	14.0	2.9	1897	Evansville, Ind.	Evansville, Ind.
3298	K. C. R. P.	Sch.	Bessie Brown	269	220	121.8	32.3	9.5	1881	Bethel, Del.	Richmond, Va.
3358		Slp.	Bessie Ellen	7	7	27.9	11.1	4.0	1886	South Bristol, Me.	North Haven, Me.
3124		Cat.	Bessie Fiske	5	5	26.4	11.8	3.3	1880	New Shoreham, R. I.	Newport, R. I.

1 Formerly { a Schooner Bertha Louisa.
b British schooner Bertha Louisa.

2 Formerly schooner { a R. C. Crawford.
b Capt. George W. Nighth.

3 Formerly sloop-yacht Mariquilla.
4 Formerly sloop-yacht Fair Wind.

MERCHANT SAILING VESSELS OF THE UNITED STATES—Continued.

Official No.	Signal letters.	Rig.	Name of vessel.	Gross tonnage.	Net tonnage.	Length.		Breadth.	Depth.	W. h. o. p. built.	Where built.	Home port (where permanent document issues).
						Feet.	Fret.					
3491		Sch.	Bessie Ford	26	18	59.0	17.7	5.2	1834	Somerset County, Md.	Tappahannock, Va.	
3554		Sch.	Bessie Haublen	18	17	61.0	16.0	4.4	1892	Fairmount, Md.	Cape Charles, Va.	
3725		Sch.	Bessie King	11	10	35.8	12.9	4.0	1897	Key west, Fla.	Key west, Fla.	
3174		Sch.	Bessie Lafayette	17	12	59.3	15.3	3.0	1881	Crisfield, Md.	Crisfield, Md.	
3668		Sch.	Bessie Leo	6	0	37.0	11.3	3.7	1895	Waltham, Tex.	Galveston, Tex.	
3490		Sch.	Bessie May	22	10	48.0	14.0	3.9	1890	Harlowe, N. C.	Newbern, N. C.	
3542		Slp.	Bessie May	2	21	41.0	15.4	8.0	1892	Swans Island, Mo.	Deer Isle, Me.	
3699		Slp.	Bessie May	9	6	41.3	14.4	3.3	1890	Sharptown, Md.	Crisfield, Md.	
3553		Sch.	Bessie Moore	9	8	45.8	12.4	3.0	1891	Smayra, N. C.	Wilmington, N. C.	
3352		Sch.	Bessie Reed	28	26	59.6	15.0	4.7	1889	St. Michaels, Md.	Wilmington, Md.	
4850		Sch.	Bessie Roberts	5	5	38.7	10.7	2.5	1900	Morohead City, N. C.	Beaufort, N. C.	
3214		Sch.	Bessie Tankersley	23	22	50.7	17.5	5.4	1882	Annapolis, Md.	Baltimore, Md.	
3172		Sch.	Bessie Waller	5	5	44.4	11.3	3.0	1877	Somerset County, Md.	Annapolis, Md.	
3187	J. V. S. K.	Sch.	Bessie Whiting	559	531	149.8	32.1	16.8	1882	Port Jefferson, N. Y.	Port Jefferson, N. Y.	
3193		Slp.	Bessie Wilson	7	7	35.5	13.9	3.7	1870	West Creek, N. J.	Coldspring, N. Y.	
3134	J. V. B. C.	Sch.	Bessie C. Beach	341	284	128.0	30.4	14.0	1880	New Haven, Conn.	New Haven, Conn.	
3124		Sch.	Bessie L. Beach	30	28	54.4	20.0	5.8	1882	Somerset County, Md.	Crisfield, Md.	
3212		Sch.	Bessie L. Stull	30	37	62.0	21.7	3.9	1882	Pennington, N. J.	Wilmington, Del.	
3010	K. L. V. R.	Sch.	Bessie M. Devlino	120	91	90.0	24.0	10.3	1894	Essex, Mass.	Gloucester, Mass.	
3733		Sch.	Bessie M. Lewis	27	27	65.0	18.5	5.0	1897	Baltimore, Md.	Baltimore, Md.	
3170		Sch.	Bessie M. Somers	13	9	51.5	14.7	3.8	1881	Crisfield, Md.	Crisfield, Md.	
3627		Slp.	Bessie S. Kelley	9	7	30.0	13.2	4.5	1894	Portland, Me.	Provincetown, Mass.	
3409		Sch.	Bessie and Ellis	7	0	44.2	13.1	2.9	1888	Newbern, N. C.	Beaufort, N. C.	
3237		Sch.	Bessie and Lella	69	52	77.2	13.1	6.3	1884	Sharptown, Md.	Keyport News, Va.	
2530	H. C. R. Q.	Sch.	Beta	152	127	98.0	20.2	8.5	1868	East Machias, Me.	Machias, Me.	
3481		Slp. y.	Beth	16	16	30.0	12.2	4.1	1883	York, Me.	Provincetown, Mass.	
3817		Sch. y.	Betsy	16	16	30.0	13.7	5.0	1890	Gloucester, Mass.	Provincetown, Mass.	
3759		Slp.	Betty Ross	10	10	36.0	11.5	3.3	1891	Bristol, Me.	Beaufort, N. C.	
3532		Sch.	Betty	8	7	44.6	11.5	3.3	1891	Davis, N. C.	Port Lavaca, Tex.	
5450		Slp.	Betty May	7	7	34.0	13.0	3.2	1899	Liverpool, Tex.	Tappahannock, Va.	
3955		Sch.	Betty A. Goodman	15	17	47.0	14.0	3.0	1878	Patohogue, N. Y.	Salem, Mass.	
3409		Sch. y.	Betty	11	10	33.0	12.5	4.3	1899	Dorchester, Mass.	Patohogue, N. Y.	
3549		Slp. y.	Betty	7	6	31.5	10.7	3.0	1892	Salem, Mass.	Patohogue, N. Y.	
3641		Cat.	Betty E.	0	0	20.4	12.2	3.0	1896	Patohogue, N. Y.	Patohogue, N. Y.	
2748		Sch.	Betty McDorman	15	14	41.4	10.6	3.8	1871	Somerset County, Md.	Baltimore, Md.	
3229	J. W. S. V.	Sch.	Beulah	356	339	148.0	35.5	16.9	1882	San Francisco, Cal.	San Francisco, Cal.	
3619		Cat.	Beulah	8	7	26.0	12.5	4.4	1891	Myrtle, Conn.	Stonington, Conn.	
2835		Sch.	Beulah Benton	38	30	56.2	10.4	4.0	1872	Stratts, N. C.	Charleston, S. C.	
3220	J. W. L. M.	Sch.	Beulah Land	165	157	122.0	23.7	8.0	1882	Bridgeton, N. J.	Crisfield, Md.	
3543		Slp.	Beulah Maud	12	12	35.5	12.1	6.3	1892	North Haven, Mo.	Gloucester, Mass.	
3707		Slp.	Beulah White	5	5	35.3	11.0	3.0	1894	Chance, Md.	Crisfield, Md.	
3294		Sch.	Beulah C. Phosbus	12	12	52.0	16.0	3.4	1884	Tangier, Md.	Do.	
3183		Sch.	Beulah M. Holland	10	9	51.0	13.6	3.5	1890	St. Peters, Md.	Cape Charles, Va.	
2225		Slp.	Beulah and Mary	11	7	34.0	13.0	4.0	1858	Loosburg, N. J.	Bridgeton, N. J.	
3260		Sch.	Bianca	25	18	55.0	17.7	5.0	1883	Pocomoke City, Md.	Tappahannock, Va.	
3549		Slp.	Bianca	11	11	35.6	13.2	3.8	1861	Burlington, N. J.	Summers Point, N. J.	
3255		Slp.	Bicycle	10	8	42.5	10.0	4.5	1884	Bridgeton, N. J.	Bridgeton, N. J.	
3142		Sch.	Big Bazoo	12	11	40.7	14.0	5.0	1891	Pensacola, Fla.	Apalachicola, Fla.	
2974	J. R. D. H.	Bk.	Big Bonanza	1,472	1,390	210.2	40.7	24.0	1875	Newburyport, Mass.	San Francisco, Cal.	
3484		Slp.	Big G	28	6	20.0	12.0	2.8	1890	Seattle, Wash.	Port Angeles, Wash.	
3405		Slp.	Bijou	24	21	59.5	13.7	7.1	1900	Walloston, Mass.	New York, N. Y.	
3570	K. L. Q. B.	Sch.	Bil Nvo	80	70	82.0	24.3	6.0	1893	Madison, Md.	Baltimore, Md.	
3595		Sch.	Bil Nvo	0	5	38.0	12.2	2.7	1893	St. Peters, Md.	Crisfield, Md.	
2685		Sch.	Billy Marcy	9	9	34.9	13.3	4.8	1898	Daphne, Ala.	Mobile, Ala.	
2120		Sch.	Billow	31	29	52.0	15.0	6.5	1838	Essex, Mass.	Ellsworth, Me.	
2227		Sch.	Billow	63	60	70.8	20.8	6.8	1840	Staubon, Mo.	Machias, Me.	
2700		Slp.	Billow	7	7	33.0	11.5	3.7	1855	Norfolk, Va.	Norfolk, Va.	
3535		Slp.	Birdie	5	5	27.0	10.5	3.5	1891	Seattle, Wash.	Juneau, Alaska.	
3650		Sch.	Birdie	11	11	36.7	13.0	4.3	1895	White Lake, Mich.	Milwaukee, Wis.	
3693		Slp.	Birdie Brooks	7	6	32.0	12.6	3.0	1870	Lakesville, Md.	Baltimore, Md.	
3206		Sch.	Birdie Johnson	7	7	48.1	11.2	2.0	1877	Dorchester Co., Md.	Do.	
3475		Sch.	Birdie May	28	19	58.0	17.8	4.4	1890	Pocomoke City, Md.	Cape Charles, Va.	
2994		Slp.	Birdie Smith	6	0	31.0	11.8	3.0	1875	Cliffwood, N. J.	Perth Amboy, N. J.	
3522		Slp.	Birdie and Etta	6	0	30.9	12.7	3.1	1884	Bayshore, N. Y.	New York, N. Y.	
3582		Sch.	Bismarek	15	14	39.8	14.0	4.0	1893	Morgan, N. J.	Norfolk, Va.	
3704		Sch.	Bismarek	12	12	34.0	11.5	4.1	1897	New Westminster, B. C.	Juneau, Alaska.	
2400		Slp.	Bivalve	9	9	42.5	17.0	3.8	1875	Crisfield, Md.	Newbern, N. C.	
3541		Sch.	Bivalve	17	11	53.2	15.6	4.7	1892	Beaufort, N. C.	Edenton, N. C.	
3625		Sch.	Bwabik	1,401	1,332	240.0	41.0	17.0	1894	Marino City, Mich.	Port Huron, Mich.	
2415		Slp.	Black Bird	5	7	31.0	10.0	5.3	1893	Do.	Greenport, N. Y.	
3053		Slp.	Black Bird	5	5	27.3	10.5	2.9	1877	Lower Bank, N. J.	Tuckerton, N. J.	
6929	J. S. D. W.	Sch.	Black Bird	124	96	103.0	27.0	8.5	1876	City Island, N. Y.	Wilmington, Del.	
3448		Slp.	Black Bird	440	435	145.0	33.0	14.4	1881	Perth Amboy, N. J.	Perth Amboy, N. J.	
2478		Sch.	Black Diamond	41	30	62.0	22.0	4.2	1861	San Francisco, Cal.	San Francisco, Cal.	
3832	K. P. S. Q.	Sch.	Black Diamond	923	795	188.6	34.2	18.2	1900	Bath, Me.	Perth Amboy, N. J.	

1 Formerly British schooner Bismarek.

2 Formerly schooner David Carl.

MERCHANT SAILING VESSELS OF THE UNITED STATES—Continued.

Official No.	Signal letters.	Rig.	Name of vessel.	Gross tonnage.	Net tonnage.	Length.	Breadth.	Depth.	When built.	Where built.	Home port (where permanent document issues).
						Feet.	Feet.	Feet.			
3470		Slp. y.	Black Duck	5	5	20.0	11.0	4.5	1888	Brooklyn, N. Y.	New York, N. Y.
3418		Slp.	Black Eagle	21	20	30.8	14.0	5.4			Greenport, N. Y.
2140		Sch.	Black Hawk	172	163	122.0	24.0	8.1	1861	East Saginaw, Mich.	Milwaukee, Wis.
2210		Sch.	Black Hawk	15	14	39.0	14.0	6.3			Deer Island, Me.
3308		Slp.	Black Hawk	11	11	34.4	14.9	3.5	1884	Savannah, Ga.	Savannah, Ga.
3607		Sch.	Black Hawk	8	8	45.0	12.8	3.7	1893	Crisfield, Md.	Newport News, Va.
3831		Cat.	Black Hawk	6	6	26.1	12.0	3.8	1899	Osterville, Mass.	Barnstable, Mass.
3858		Slp.	Black Maria	20	18	40.4	14.7	5.3	1900	Charleston, S. C.	Charleston, S. C.
3754	K. N. L. V.	Sch.	Black, Sheridan, Wilson Co., No. B.	936	833	100.1	35.3	17.1	1898	Bath, Me.	Baltimore, Md.
3792	K. P. D. S.	Sch.	Black, Sheridan, Wilson Co., No. C.	1,035	929	207.0	35.2	18.4	1899	do	Do.
2411	H. C. Q. M.	Sch.	Blackstone	757	724	179.0	31.6	19.7	1863	Myatie, Conn.	Perth Amboy, N. J.
3708		Slp. y.	Blade	6	6	36.8	8.6	3.5	1897	Chicago, Ill.	Chicago, Ill.
2833		Bgn.	Blakely	152	144	110.2	24.7	9.2	1872	Port Blakely, Wash.	Seattle, Wash.
3740	K. N. G. M.	Sch.	Blanch	107	107	80.0	24.2	10.0	1897	Dungeness, Wash.	Do.
3801		Sch.	Blanch	10	8	46.2	13.0	-2.7	1899	Beaufort, N. C.	Beaufort, N. C.
2324		Slp.	Blanche	19	18	45.0	17.2	4.3	1857	Greenville, N. J.	New York, N. Y.
3538		Sch.	Blanche	15	10	48.2	14.8	3.8	1892	Straits, N. C.	Beaufort, N. C.
3560		Sch.	Blanche	8	8	37.0	13.5	3.1	1892	St. Petersburg, Fla.	Tampa, Fla.
3799		Sch.	Blanche	109	78	92.6	23.8	10.0	1899	Essex, Mass.	Gloucester, Mass.
3820		Sch.	Blanche	40	27	69.7	20.5	4.5	1899	Scranton, Miss.	Pensacola, Fla.
3027		Sch.	Blanche Creamer	15	15	46.1	14.4	4.0	1876	Bath, Me.	Georgetown, S. C.
3669		Slp.	Blanche Eaton	9	9	27.5	10.5	6.1	1895	Friendship, Mo.	Maclias, Me.
3136	J. V. B. K.	Sch.	Blanche Hopkins	634	505	152.5	30.4	16.4	1880	Coopers Point, N. J.	Philadelphia, Pa.
11592		Sch.	Blanche Morgan	26	25	48.7	16.3	5.4	1884	Patchogue, N. Y.	New York, N. Y.
2769		Slp.	Blanche Tendis	11	11	38.3	14.5	3.5	1871	Norfolk, Va.	Norfolk, Va.
3876		Sch.	Blanche F. Irving	26	26	52.0	16.8	7.0	1901	Gloucester, Mass.	Gloucester, Mass.
3392	K. F. B. R.	Sch.	Blanche H. King	1,156	1,021	192.0	42.0	17.1	1888	Bath, Me.	New York, N. Y.
3510		Slp.	Blanche L. Evans	5	5	35.0	13.5	3.0	1891	Whitehaven, Md.	Baltimore, Md.
3385		Slp.	Blanche R. Hulso	5	5	31.6	10.2	2.8	1869	Seaford, N. Y.	Patchogue, N. Y.
3867		Sch.	Blanche and Ella	28	27	51.0	16.1	7.3	1891	Vancouver, B. C.	Honolulu, H. I.
3659		Slp.	Blanche and Ida	11	13	37.3	14.8	5.9	1895	East Boothbay, Me.	Portland, Me.
2179		Sch.	Bloomer	51	48	64.3	21.8	6.2	1855	Edon, Me.	Southwest Harbor, Me.
3580		Slp.	Bloomer	6	6	42.8	11.4	2.3	1893	Morhead Gty., N. C.	Beaufort, N. C.
2799		Slp.	Blooming Flower	6	5	21.5	9.5	4.9	1869	Pawtuxet, R. I.	Providence, R. I.
3302		Sch.	Blooming Lily	8	8	43.5	12.2	3.2	1884	Somerset County, Md.	Baltimore, Md.
2004		Slp.	Blue Bell	10	9	42.0	14.5	3.0			Crisfield, Md.
3850		Slp.	Blue Bell	11	11	29.6	10.0	2.4	1898	Evansville, Ind.	Evansville, Ind.
31447		Slp.	Blue Bird	417	403	140.0	32.5	12.3	1881	Perth Amboy, N. J.	Perth Amboy, N. J.
2002		Sch.	Blue Dick	6	6	31.0	9.3	3.9	1844	Baltimore, Md.	Annapolis, Md.
3373	K. D. S. F.	Sch.	Blue Jacket	110	86	86.6	23.5	9.3	1887	Essex, Mass.	Gloucester, Mass.
3083		Slp.	Blue Rock	10	10	37.0	14.2	4.0	1878	Pony Bridge, N. Y.	Port Jefferson, N. Y.
3596		Sch.	Blue Wing	28	26	62.0	18.0	4.0	1893	Solomon Island, Md.	Crisfield, Md.
3430		Sch.	Blunder	30	28	59.0	17.0	3.9	1880	North Kingston, R. I.	Sig Harbor, N. Y.
3682		Sch.	Bob	8	8	33.9	10.2	3.9	1895	Tacoma, Wash.	Sitka, Alaska.
3790		Sch.	Bob Evans	13	8	38.4	12.9	5.4	1898	Jacksonville, Fla.	Jacksonville, Fla.
3255		Slp.	Bob Leo	6	6	43.0	10.0	2.6	1883	Gloucester County, Va.	Newport News, Va.
3747		Slp.	Bobolik	5	5	31.6	11.9	3.0	1897	Clayton, N. Y.	Cape Vincent, N. Y.
2946	J. R. G. K.	Slp.	Bohemia	1,643	1,528	221.7	40.2	25.5	1875	Bath, Me.	San Francisco Cal.
3291		Sch.	Bohemia	71	67	81.3	23.8	6.0	1844	St. Michaels, Md.	Baltimore, Md.
3883		Sch.	Bohemia	124	89	96.4	25.4	10.2	1901	Gloucester, Mass.	Gloucester, Mass.
125811	K. D. C. G.	Sch. y.	Bohemian	22	21	45.3	15.2	6.9	1880	Boston, Mass.	Pittsburg, Pa.
3692		Slp. y.	Bohemian Girl	5	5	32.3	10.6	2.5	1892	Flatheads, N. Y.	Philadelphia, Pa.
2359		Slp.	Bolivar	58	58	61.0	23.0	6.0	1826	Mount Pleasant, N. Y.	Albany, N. Y.
2893		Sch.	Bolivia	353	335	135.8	26.0	12.6	1874	Oswego, N. Y.	Ogdensburg, N. Y.
3783		Slp.	Bonadventura	10	7	39.0	14.1	3.2	1898	Cobbs Creek, Va.	Newport News, Va.
2967	J. R. B. N.	Sch.	Bonanza	160	152	102.0	27.2	8.7	1875	San Francisco, Cal.	San Francisco, Cal.
31440		Slp.	Bonanza	541	524	190.3	32.2	13.1	1880	Perth Amboy, N. J.	Perth Amboy, N. J.
2794		Sch.	Bonfouca	21	10	51.2	18.4	4.1	1872	Bonfouca, La.	New Orleans, La.
2576		Slp.	Bonita	9	8	34.0	13.5	3.0	1868	San Quentin, Cal.	San Francisco, Cal.
2609		Sch.	Bonita	20	10	52.0	15.2	4.8	1865	Fairhaven, Mass.	Boston, Mass.
2843		Sch.	Bonita	30	21	56.0	18.8	4.7	1872	Talbot County, Md.	Baltimore, Md.
3066		Slp.	Bonita	7	7	33.4	12.5	3.2	1866	Canarsie, N. Y.	New York, N. Y.
3317		Sch.	Bonita	14	13	35.5	14.4	5.0	1886	San Francisco, Cal.	San Francisco, Cal.
3611		Slp.	Bonita	6	6	32.7	12.7	2.3	1894	Willapa, Wash.	Port Townsend, Wash.
3875		Sch.	Bonita	27	27	52.5	15.3	5.0	1901	Ballard, Wash.	Seattle, Wash.
3334		Sch.	Bonito	9	8	50.0	12.3	3.5	1885	Clearwater, Fla.	Key West, Fla.
3567		Slp. y.	Bonito	11	13	35.8	13.0	5.0	1889	Nyack, N. Y.	New York, N. Y.
3874	K. Q. R. P.	Slp. y.	Bonito	9	9	29.1	11.5	4.6	1899	Brooklyn, N. Y.	Do.
3788		Slp. y.	Bonnie Babin	15	15	31.3	14.1	4.2	1899	Nyack, N. Y.	Do.
3621		Cat. y.	Bonnie Bell	5	5	25.0	10.9	3.2	1893	Osterville, Mass.	Edgartown, Mass.
160370		Slp.	Bonnie Belle	9	9	33.4	12.9	4.5	1886	San Diego, Cal.	Los Angeles, Cal.
3785		Sch.	Bonnie Boy	21	19	43.4	13.7	4.5	1899	Charlevoix, Mich.	Grand Haven, Mich.
3377		Slp. y.	Bonnie Doon	9	9	35.5	11.0	6.7	1887	Isleau Haut, Me.	Boston, Mass.

¹ Formerly schooner Sarah Craig.

² Formerly British schooner Labrador.

³ Formerly schooner-yacht Caroline.

⁴ Formerly sloop Puritan.

MERCHANT SAILING VESSELS OF THE UNITED STATES—Continued.

Official No.	Signal letters.	Rig.	Name of vessel.	Gross tonnage.	Net tonnage.	Length.			Depth.	When built.	Where built.	Home port (where permanent document issues).
						Feet.	Feet.	Feet.				
3605		Slp. y.	Bonnie Doon	5	5	26.1	11.8	3.5	1882	Philadelphia, Pa.	New York, N. Y.	
3594		Slp.	Bonnie Jean	8	8	27.9	11.3	6.0	1893	Bremen, Me.	St. George, Me.	
3593		Slp. y.	Bonnie Kate	10	9	30.6	12.0	7.3	1893	Elizabethport, N. J.	New York, N. Y.	
3606	J. R. S. B.	Bkn.	Bonny Doon	570	510	138.5	30.6	17.3	1876	Machias, Me.	Do.	
3698		Lgr.	Bon Poro	7	5	37.0	12.2	3.1	1890	Bayou Lafourche, La.	Brashear, La.	
2512		Sch.	Bouquet	6	6	30.0	11.1	4.5			Deer Isle, Me.	
3503		Slp. y.	Boreas	6	5	24.5	9.9	4.1	1885	Bristol, Mo.	Boston, Mass.	
31430		Sch.	Boscobel	503	478	160.8	32.0	10.8	1876	Algonac, Mich.	Port Huron, Mich.	
2754		Sch.	Boston	7	7	35.0	14.0	4.0	1871	Greenport, N. Y.	Boothbay, Me.	
31451		Slp.	Boston	455	442	147.0	32.4	12.3	1882	Perth Amboy, N. J.	Perth Amboy, N. J.	
3536	K. L. D. F.	Sch.	Bowhead	112	99	90.4	22.3	10.8	1891	North Bend, Ore.	Seattle, Wash.	
3572		Sch.	Box	23	22	52.0	10.7	3.8	1892	Rockport, Tex.	Corpus Christi, Tex.	
3772	K. N. S. T.	Sch.	Boyd	473	396	166.1	34.2	10.8	1898	Bath, Me.	Fall River, Mass.	
3362		Sch.	Boyd N. Sheppard	32	21	60.3	19.7	5.2	1880	Mauricetown, N. J.	Bridgeport, N. J.	
3632		Sch.	Boyd & Leeds	69	37	79.2	21.2	8.5	1894	Essex, Mass.	Salem, Mass.	
3695	J. T. K. L.	Bk.	Boylston	568	514	135.6	31.6	18.3	1879	Bucksport, Me.	Boston, Mass.	
3657	K. M. H. R.	Sch.	Bradlock	678	614	176.4	35.0	14.2	1895	Noank, Conn.	Fall River, Mass.	
3282	K. C. M. F.	Sch.	Bradford C. French	968	920	184.3	37.5	10.2	1884	Kennebunkport, Me.	Do.	
3553		Sch.	Bradanza	95	67	86.6	23.2	9.2	1892	Essex, Mass.	Gloucester, Mass.	
2895		Slp.	Brandenburg	72	69	65.0	27.5	7.1	1874	Brooklyn, N. Y.	New York, N. Y.	
3518		Slp. y.	Brandt	7	7	28.3	13.1	3.3	1883	Bellport, N. Y.	Do.	
2341		Sch.	Brandywine	83	79	75.0	24.1	7.1	1836	Cape May, N. J.	Perth Amboy, N. J.	
3609	K. L. T. R.	Sch.	Brandywine	1,236	1,195	191.6	38.3	23.0	1884	Newburyport, Mass.	Baltimore, Md.	
3550		Sch.	Brant	29	23	60.0	18.7	4.6	1892	Roanoke Island, N. C.	Newbern, N. C.	
2954		Sch.	Brave	8	7	30.5	10.2	3.3	1871	Snowhill, Md.	Chincoteague, Va.	
3545		Sch.	Bravo	5	5	30.0	9.0	4.0	1891	Key West, Fla.	Key West, Fla.	
31434		Slp.	Bravo	532	514	170.0	32.0	12.0	1880	Perth Amboy, N. J.	Perth Amboy, N. J.	
2856		Slp.	Brazil	9	8	31.5	11.2	3.8	1872	Newark, Md.	Cape Charles, Va.	
3441	K. G. M. D.	Sch.	Break of Day	127	109	85.3	24.2	8.3	1889	Bath, Me.	Rockland, Me.	
2009		Sch.	Breaker	14	13	34.8	14.2	4.7			Key West, Fla.	
3263		Sch.	Breakwater	5	5	31.7	11.3	2.0	1883	Boxton, Md.	Newport News, Va.	
2296		Slp.	Breeze	6	5	30.0	10.2	3.3	1885	Norfolk, Va.	Norfolk, Va.	
2676		Sch. y.	Breeze	16	15	37.0	13.0	5.0	1869	Bath, Me.	New York, N. Y.	
3047		Sch.	Breeze	18	17	40.0	14.0	5.0	1877	Boston, Mass.	Marblehead, Mass.	
3356		Slp.	Breeze	11	10	33.0	14.1	5.3	1887	Gloucester, Mass.	Southwest Harbor, Me.	
3472		Sch.	Brentwood	53	50	70.1	19.8	9.8	1890	Portland, Me.	Portland, Me.	
2895		Slp.	Bride	25	24	53.0	18.9	4.0	1873	Northport, N. Y.	Coldspring, N. Y.	
3080		Sch.	Bride	7	7	40.0	11.0	3.0	1878	Crisfield, Md.	Baltimore, Md.	
2876	J. N. L. V.	Sch.	Brigadier	310	274	118.3	29.1	9.7	1873	Stockton, Me.	Rockland, Me.	
3680		Slp.	Briganza	19	9	35.3	12.3	5.9	1896	Bremen, Me.	Provincetown, Mass.	
3118		Sch.	Brigham Young	8	8	45.5	10.5	3.0	1877	Somerset County, Md.	Tappanhook, Va.	
2587		Sch.	Brighte	690	570	182.0	33.2	13.0	1868	Cleveland, Ohio	Port Huron, Mich.	
3765		Sch.	Brighten	11	11	35.4	12.5	5.0	1894	Seattle, Wash.	Seattle, Wash.	
2075		Sch.	Brilliant	22	21	45.0	14.0	6.0	1835	Essex, Mass.	Deer Isle, Me.	
2334		Sch.	Brilliant	18	17	43.1	17.1	4.2	1847	Oyster Bay, N. Y.	Perth Amboy, N. J.	
2462		Sch.	Brilliant	35	31	53.0	15.6	7.1	1835	Boothbay, Me.	Boston, Mass.	
3718		Slp.	Brilliant	6	6	28.2	12.0	3.0	1896	Beach Haven, N. J.	Tuckerton, N. J.	
3659		Sch.	Brilliant	12	9	37.7	14.0	4.1	1900	St. Andrews Bay, Fla.	Pensacola, Fla.	
3742		Sch.	Bring Gold	18	18	45.4	14.1	5.2	1897	Port Angeles, Wash.	Port Angeles, Wash.	
31455		Slp.	Bristol	434	421	146.6	32.3	12.3	1882	Perth Amboy, N. J.	Perth Amboy, N. J.	
3688		Sch.	Broad Bill	5	5	37.0	11.0	2.2	1901	Morhead City, N. C.	Beaufort, N. C.	
3070		Sch.	Broad Gauge	85	33	55.0	23.0	4.3	1878	San Francisco, Cal.	San Francisco, Cal.	
3796	K. P. G. W.	Sch.	Brockton	567	499	175.0	34.6	11.7	1890	Noank, Conn.	Fall River, Mass.	
3442		Slp.	Brocho	14	14	44.7	11.8	5.5	1895	Mariner Harbor, N. Y.	New York, N. Y.	
126177	K. C. B. J.	Sch.	Brookline	541	485	130.0	35.0	14.9	1883	Mauricetown, N. J.	Boston, Mass.	
2556		Sch.	Brooklyn	70	66	80.3	23.6	5.9	1869	Dorchester County, Md.	Seaford, Del.	
3707		Sch.	Brooklyn	1,362	1,272	218.0	40.0	23.8	1878	Belliveau Cove, Nova Scotia	New York, N. Y.	
3780		Sch.	Brooklyn	15	10	49.0	15.2	2.6	1899	Smyrna, N. C.	Newbern, N. C.	
3855		Slp.	Brooklyn	30	39	46.0	14.0	3.2	1898	Brooklyn, Ill.	Evansville, Ind.	
31459		Slp.	Brooklyn	466	456	146.2	32.7	12.7	1882	Perth Amboy, N. J.	Perth Amboy, N. J.	
3461	K. G. W. M.	Sch.	Brookside	841	824	186.5	35.0	16.0	1890	do.	Philadelphia, Pa.	
3665		Sch.	Brothers	37	36	57.0	21.0	4.3	1878	Vallejo, Cal.	Los Angeles, Cal.	
3339		Slp.	Brothers	8	8	28.0	12.5	3.7	1885	Norfolk, Va.	Newport News, Va.	
3465		Sch.	Brothers	54	52	64.3	26.1	5.5	1890	San Francisco, Cal.	Los Angeles, Cal.	
3640		Sch.	Brothers	5	5	39.4	10.7	2.8	1894	Poquoson, Va.	Newport News, Va.	
3694		Sch. y.	Brownie	21	21	35.4	13.4	3.7	1896	Satilla Bluff, Ga.	St. Marys, Ga.	
3446	K. G. P. T.	Bkn.	Bruce Hawkins	614	546	152.0	35.6	16.0	1880	East Boston, Mass.	Boston, Mass.	
3760		Sch.	Brunette	738	711	215.8	35.5	13.1	1871	Gibraltar, Mich.	Bullalo, N. Y.	
2956		Sch.	Brunette	50	10	38.2	13.7	5.0	1875	Rockland, Me.	Brooklin, Me.	
3592		Lgr.	Brunette	5	5	35.0	10.0	3.0	1893	Morgan City, La.	Brashear, La.	
31437		Slp.	Brunette	540	523	167.0	32.4	13.0	1880	Perth Amboy, N. J.	Perth Amboy, N. J.	
3323	K. D. R. Q.	Sch. y.	Brunhilde	127	120	102.0	25.3	10.6	1885	Nyack, N. Y.	New York, N. Y.	
3589		Slp.	Brunhilde	6	6	32.5	13.5	3.4	1893	Patchogue, N. Y.	Patchogue, N. Y.	
3502		Slp. y.	Brunhild	7	7	25.1	10.8	4.7	1884	Boston, Mass.	New Bedford, Mass.	

¹ Formerly { a ship Elcano.
^b German bark Monnison.

² Formerly schooner Charles E. Schmidt.
³ Formerly British ship Everest.

⁴ Formerly { a schooner yacht }
^b British yacht }

MERCHANT SAILING VESSELS OF THE UNITED STATES—Continued.

Official No.	Signal letters.	Rtg.	Name of vessel.	Gross tonnage.	Net tonnage.	Length.	Breadth.	Depth.	W or A or B.	Where built.	Home port (where permanent document issues).
						Feet.	Feet.	Feet.			
3815		Sch.	BRYN MAWR	4,204	3,853	400.0	50.2	23.0	1000	Chicago, Ill.	Duluth, Minn.
3824		Cat.	Bubble	5	5	24.7	11.0	3.3	1888	Osterville, Mass.	New Bedford, Mass.
3891		Slp. y.	Bubble	7	7	36.0	11.1	4.7	1901	New York, N. Y.	New York, N. Y.
3734		Sch.	Buccaner	32	30	53.5	19.8	3.5	1897	Miami, Fla.	Key West, Fla.
2858		Sch.	Buckeye State	518	492	171.0	32.7	11.5	1873	East Saginaw, Mich.	Port Huron, Mich.
3747	K. N. H. Q.	Sch.	Buck Ridge	915	817	195.0	34.8	17.6	1893	Noank, Conn.	Philadelphia, Pa.
3592		Sch.	Buel Muir	10	9	51.0	13.3	3.5	1892	Ortolo, Md.	Crisfield, Md.
2384		Sch.	Buena Vista	31	32	53.0	20.0	5.0	1851	Westfield, N. Y.	Perth Amboy, N. J.
2394		Sch.	Buena Vista	32	30	57.5	21.2	3.6	1848	Carpenters Landing, N. J.	Do.
31400		Slp.	Budalo	482	468	145.7	33.0	12.5	1882	Perth Amboy, N. J.	Do.
2253		Slp.	Budal Hooper	5	5	26.6	10.6	3.1	1860	Tuckerton, N. J.	Tuckerton, N. J.
3116		Slp.	Bulah Potter	0	5	30.6	13.0	3.0	1870	Patchogue, N. Y.	Patchogue, N. Y.
3840		Slp.	Bull Breches	8	8	32.5	10.4	4.3	1898	Vicksburg, Miss.	Evansville, Ind.
3671		Slp.	Burdette	17	16	42.0	15.6	4.5	1890	Patchogue, N. Y.	Greenport, N. Y.
3591		Slp.	Burnett	6	5	27.0	11.2	3.1	1893	Repaupe, N. J.	Camden, N. J.
3629	K. M. G. B.	Sch.	Burnside	855	823	192.6	34.7	10.0	1891	Noank, Conn.	Philadelphia, Pa.
3193		Sch.	Burt Barnes	134	127	95.5	24.5	7.3	1882	Manitowoc, Wis.	Milwaukee, Wis.
3331		Sch.	Burtle	11	6	41.7	15.0	3.5	1885	Bayou Boladore, Miss.	New Orleans, La.
125755		Cat. y.	Buster	0	5	29.1	12.6	3.4	1872	Newport, R. I.	New York, N. Y.
2583		Sch.	Butcher Boy	359	341	147.0	29.0	11.4	1868	Depore, Wis.	Chicago, Ill.
3335		Sch.	Butcher Boy	10	9	50.0	14.4	2.8	1885	Cambridge, Md.	Baltimore, Md.
3730		Sch.	Butterfly	12	9	35.0	12.5	4.2	1897	Casaville, Mich.	Port Huron, Mich.
3345		Sch.	Butts	12	11	46.7	14.5	3.0	1886	Fairport, Va.	Tappahannock, Va.
3887		Slp.	Bye	8	8	45.0	13.3	2.8	1901	Rock Hall, Md.	Baltimore, Md.
C.											
125818		Sch.	C. Harvey	17	16	50.5	18.1	4.6	1880	Lower Bank, N. J.	Tuckerton, N. J.
126630		Sch.	C. Hay	12	12	50.6	14.2	3.3	1890	Whiteoak River, N. C.	Beaufort, N. C.
125986		Sch.	C. Kern	28	27	94.7	20.3	5.1	1881	Baltimore, Md.	Capo Charles, Va.
5331		Sch.	C. Michelson	137	130	102.3	25.1	7.9	1867	White Lake, Mich.	Milwaukee, Wis.
4108		Sch.	C. Taylor, 3d	33	32	62.8	20.1	5.8	1853	Middletown, Conn.	Rockport, Me.
125968		Sch.	C. Virginia	5	5	42.4	10.5	2.8	1881	Crisfield, Md.	Crisfield, Md.
4747		Slp.	C. Wetherel	45	45	56.0	23.0	5.8	1855	Greenpoint, N. Y.	New York, N. Y.
120469		Sch.	C. A. Brown	22	22	59.0	16.8	4.4	1883	Dorchester County, Md.	Baltimore, Md.
127061		Sch.	C. A. Dolliver	20	19	48.0	15.3	6.8	1894	Bristol, Me.	Portland, Me.
120427		Sch.	C. A. Fish	37	20	62.3	21.0	4.5	1887	Pearlington, Miss.	Shieldsboro, Miss.
120270		Sch.	C. A. Pierce	9	9	36.0	12.0	3.6	1885	Key West, Fla.	Key West, Fla.
5831		Sch.	C. A. Raynor	33	31	50.2	18.8	5.1	1870	Mount Sinai, N. Y.	Savannah, Ga.
120231		Slp.	C. A. Robinson	7	6	34.5	12.9	3.2	1884	Taylor's Island, Md.	Crisfield, Md.
120200		Sch.	C. A. Sanford	85	81	80.6	22.9	8.5	1884	Essex, Mass.	New Bedford, Mass.
127097	K. M. H. V.	Sch.	C. A. Thayer	152	390	156.0	39.0	11.8	1895	Fairhaven, Cal.	San Francisco, Cal.
120465		Slp.	C. A. Vreeland	14	13	39.5	15.3	4.1	1882	Washington, N. Y.	New York, N. Y.
126239	K. C. P. B.	Sch.	C. A. White	832	790	178.5	38.0	15.6	1884	Bath, Me.	Fall River, Mass.
8340	H. F. L. K.	Sch.	C. B. Clark	194	162	105.4	27.4	8.4	1836	Camden, N. J.	Bangor, Me.
5910		Sch.	C. B. Harrington	23	21	48.6	15.7	5.6	1871	Bath, Me.	Waldoboro, Me.
5520		Slp.	C. B. Thompson	21	20	47.5	17.5	4.3	1868	Atlantic, N. Y.	Patchogue, N. Y.
5752	J. G. V. L.	Sch.	C. B. Wood	236	224	110.6	29.0	9.2	1867	Dennisville, N. J.	Boston, Mass.
126065		Slp.	C. C. Algier	19	18	41.0	15.0	4.1	1872	Glenwood, N. Y.	New York, N. Y.
125214		Sch.	C. C. Barnes	582	553	172.4	31.0	12.8	1873	Manitowoc, Wis.	Toledo, Ohio.
126250		Sch.	C. C. Donoho	18	17	45.2	17.2	1.3	1881	Laurel, Del.	Newbern, N. C.
127637		Slp.	C. C. Drake	5	5	29.3	11.0	2.5	1887	Galveston, Tex.	Port Lavaca, Tex.
4704	H. D. N. K.	Slp.	C. C. Eddy	103	95	69.3	20.6	7.2	1867	Newburg, N. Y.	New York, N. Y.
126084		Sch.	C. C. Green	6	6	33.2	13.2	3.2	1878	Crisfield, Md.	Newport News, Va.
125101	J. L. V. B.	Sch.	C. C. Lane	321	305	130.0	32.0	11.0	1873	Easthaven, Conn.	New Haven, Conn.
120709		Slp.	C. C. Leslie	6	6	28.4	10.5	3.0	1891	Charleston, S. C.	Charleston, S. C.
126250		Sch.	C. C. Perkins	20	25	67.6	16.1	3.0	1874	Seattle, Wash.	Port Townsend, Wash.
120612		Slp.	C. C. Pinckney	65	61	61.0	22.6	4.2	1890	Charleston, S. C.	Charleston, S. C.
125187	J. N. P. M.	Bg.	C. C. Sweeney	622	570	135.5	33.5	17.4	1873	Harrington, Me.	New York, N. Y.
120452	K. D. W. J.	Sch.	C. C. Wehrum	395	337	130.0	36.0	10.1	1887	Wilmington, Del.	Do.
5900		Sch.	C. G. Wheeler	61	58	75.0	23.0	5.8	1872	St. Michaels, Md.	Baltimore, Md.
125065	J. S. W. P.	Bk.	C. D. Bryant	929	823	172.7	37.0	21.0	1878	Searsport, Me.	San Francisco, Cal.
127394		Sch.	C. D. Maditt	15	14	51.0	14.0	3.0	1890	Shullotte, N. C.	Wilmington, N. C.
125152		Slp.	C. D. Smith	16	15	40.7	17.8	3.3	1873	Port Jefferson, N. Y.	Bridgeport, Conn.
120123		Slp.	C. E. Hubbard	37	35	55.3	20.6	4.0	1883	Perkins, Me.	Bouthbay, Me.
5834		Slp.	C. E. Homan	10	15	43.0	15.5	4.0	1870	Bellport, N. Y.	New York, N. Y.
5335		Sch.	C. E. Morris	13	12	36.0	12.7	6.0	1865	Portland, Me.	Calais, Me.
120809		Sch.	C. E. Redfern	680	646	181.0	35.0	13.1	1890	West Bay City, Mich.	Boston, Mass.
127201		Slp.	C. E. Spencer	6	6	40.0	13.6	2.8	1898	Ortolo, Md.	Baltimore, Md.
5828		Slp.	C. E. Trumbull	99	94	87.0	24.6	6.5	1870	Boston, Mass.	Gloucester, Mass.
127080		Sch.	C. F. Cox	12	10	34.9	14.0	5.4	1894	Perry, Me.	Eastport, Me.
125005		Sch.	C. F. Lawrence	50	47	63.0	19.0	8.2	1872	Noank, Conn.	New York, N. Y.
127455		Slp.	C. F. Richardson	9	9	43.0	15.4	3.5	1900	Pocomoke City, Md.	Crisfield, Md.
125273	J. P. R. H.	Slp.	C. F. Sargent	1,704	1,565	220.3	41.3	17.0	1874	Yarmouth, Me.	San Francisco, Cal.
126482		Slp.	C. F. Wahl	12	12	39.9	15.5	3.8	1888	Atlantic City, N. J.	Somers Point, N. J.
4523	H. D. J. S.	Sch.	C. G. Craumer	222	211	115.0	30.2	10.9	1865	Tuckerton, N. J.	Philadelphia, Pa.

¹ Formerly catboat Carrie.

² Formerly schooner Dick Williams.

MERCHANT SAILING VESSELS OF THE UNITED STATES—Continued.

Official No.	Signal letters.	Rtg.	Name of vessel.	Gross tonnage.	Net tonnage.	Length.	Breadth.	Depth.	When built.	Where built.	Home port (where permanent document issues).
						Feet.	Feet.	Feet.			
5847		Sch.	C. G. King	457	134	103.4	29.3	12.1	1870	South Saginaw, Mich.	Grand Haven, Mich.
127118		Cat.	G. G. Martin	5	5	29.4	12.2	5.9	1890	Highlands, N. J.	St. Augustine, Fla.
127339		Slp.	C. G. Smithers	8	8	44.0	14.0	3.0	1890	Cape Charles, Va.	Cape Charles, Va.
125390		Slp.	C. H. Edwards	70	72	70.0	23.0	7.0	1875	Quincy, Mass.	Rockland, Me.
126710		Slp.	C. H. Green	15	14	49.3	16.0	4.0	1891	Bayport, N. Y.	Patchogue, N. Y.
5992		Sch.	C. H. Hackley	207	197	124.8	27.2	8.4	1898	Milwaukee, Wis.	Milwaukee, Wis.
5747		Sch.	C. H. Mullen	48	45	95.5	21.0	4.8	1885	Westfield, N. Y.	New York, N. Y.
125584		Sch.	C. H. Moore	49	16	91.0	19.8	4.8	1877	Sabine Pass, Tex.	Lake Charles, La.
126447		Sch.	C. H. Moore	17	16	49.0	16.7	3.8	1887	Portsmouth, Va.	Newport News, Va.
127190	R. Q. M. T.	Sch.	C. H. Wheeler	371	356	141.8	34.5	10.0	1900	Portland, Oreg.	Astoria, Oreg.
4771		Sch.	C. J. Magill	334	317	111.2	30.4	11.4	1893	Cleveland, Ohio	Chicago, Ill.
126789		Sch.	C. J. Thomson	16	11	55.5	15.9	4.1	1891	St. Peters, Md.	Alexandria, Va.
125079		Slp.	C. L. Hucated	9	9	34.5	13.5	3.4	1872	Glenwood, N. Y.	Perth Amboy, N. J.
127122		Slp.	C. L. Maguire	7	7	30.0	10.0	5.0	1892	Bremen, Mo.	Brookline, Me.
5105		Sch.	C. L. Place	28	27	19.0	20.0	4.4	1858	San Francisco, Cal.	San Francisco, Cal.
125901		Slp.	C. L. Risley	13	12	41.7	13.6	3.9	1877	Setauket, N. Y.	Port Jervis, N. Y.
3915		Sch.	C. L. Young	382	369	155.7	29.8	10.0	1872	Marino City, Mich.	Port Huron, Mich.
125517		Sch.	C. M. Gillmor	43	40	62.5	19.0	6.8	1870	St. George, Mo.	St. George, Mo.
125035		Sch.	C. M. Gray	30	28	54.6	18.9	4.8	1872	Sedgwick, Mo.	Castine, Me.
125010		Sch.	C. M. Harris	24	23	45.0	16.0	6.8	1872	Noank, Conn.	New York, N. Y.
126342		Slp.	C. M. Howell	14	8	41.5	10.3	4.5	1886	Dividing Creek, N. J.	Bridgeton, N. J.
4119		Sch.	C. M. Walton	52	49	68.2	19.0	7.0	1849	Essex, Mass.	Southwest Harbor, Me.
125883	J. V. D. H.	Bk.	C. P. Dixon	728	691	152.0	33.5	19.7	1881	Belfast, Me.	New York, N. Y.
127058		Sch.	C. P. Garrett	10	10	42.0	8.0	3.7	1894	Bowlers, Va.	Tappahannock, Va.
4782		Sch.	C. P. Hoffman	11	30	61.0	21.7	5.1	1866	Lalip, N. Y.	Chincoteague, Va.
125654		Slp.	C. P. Woodworth	41	10	33.5	14.2	3.0	1878	East Rockaway, N. Y.	Perth Amboy, N. J.
126127		Sch.	C. R. Bennett	32	31	61.5	17.8	4.5	1883	Milford, Del.	Chincoteague, Va.
125450		Sch.	C. R. Evans	15	10	48.0	15.7	4.5	1875	Jones Creek, Md.	Tappahannock, Va.
5949	J. K. W. N.	Sch.	C. R. Flint	266	252	130.3	30.7	8.9	1871	Bath, Me.	New York, N. Y.
126450		Sch.	C. R. Lewis	10	0	55.0	14.4	2.8	1887	Somerset County, Md.	Crisfield, Md.
125804		Sch.	C. R. Oliver	26	25	46.0	17.0	5.0	1890	Mathews County, Va.	Newport News, Va.
127406		Sch.	C. R. Prouty	5	5	35.0	12.0	2.7	1899	Indianola, Tex.	Port Lavaca, Tex.
126862		Sch.	C. R. R. of N. J. No. 1	852	817	192.1	34.6	16.0	1892	Noank, Conn.	New York, N. Y.
126463		Sch.	C. R. R. of N. J. No. 2	852	817	192.1	34.6	16.0	1892	do	do
126873		Sch.	C. R. R. of N. J. No. 3	852	817	192.1	34.6	16.0	1892	do	do
126409		Sch.	C. R. R. of N. J. No. 4	685	654	159.8	33.9	16.0	1892	do	do
126491		Sch.	C. R. R. of N. J. No. 5	685	654	159.8	33.9	16.0	1892	do	do
126906		Sch.	C. R. R. of N. J. No. 6	685	654	159.8	33.9	16.0	1892	do	do
126907		Sch.	C. R. R. of N. J. No. 7	685	654	159.8	33.9	16.0	1892	do	do
127357	K. P. F. W.	Sch.	C. R. R. of N. J. No. 8	953	861	193.7	35.0	17.8	1899	do	do
126920		Sch.	C. R. R. of N. J. No. 9	685	654	159.8	33.9	16.0	1892	do	do
126987		Sch.	C. R. R. of N. J. No. 10	862	828	194.6	34.6	16.0	1893	do	do
126997		Sch.	C. R. R. of N. J. No. 11	862	828	194.6	34.6	16.0	1893	do	do
127092		Sch.	C. R. R. of N. J. No. 12	862	828	192.0	34.6	16.0	1893	do	do
127366		Sch.	C. R. R. of N. J. No. 14	953	861	193.7	35.0	17.0	1899	do	do
127433	K. O. D. B.	Sch.	C. R. R. of N. J. No. 15	953	861	193.7	35.0	17.0	1900	do	do
127305	K. N. S. G.	Sch.	C. S. Glidden	1,245	1,098	194.4	42.5	18.1	1898	Thomaston, Me.	Thomaston, Me.
126992	K. L. S. G.	Sch.	C. S. Holmes	430	376	162.8	37.0	11.5	1893	Port Blakeley, Wash.	San Francisco, Cal.
126562		Slp.	C. S. Parnell	10	9	34.0	13.1	4.0	1889	Port Republic, N. J.	Chincoteague, Va.
126048		Sch.	C. S. Tyler	14	9	56.4	13.0	4.2	1881	Crisfield, Md.	Crisfield, Md.
5912		Slp.	C. T. Derry	58	55	69.0	21.8	5.0	1871	Boston, Mass.	Boston, Mass.
126539	K. G. D. S.	Sch.	C. T. Hill	140	133	93.0	30.2	7.5	1889	San Francisco, Cal.	San Francisco, Cal.
127160		Slp.	C. T. Lankford	7	5	35.2	13.3	3.6	1896	Fairmount, Md.	Crisfield, Md.
126217		Slp.	C. V. Owens	7	7	30.0	12.0	3.0	1894	Norfolk County, Va.	Norfolk, Va.
126448		Slp.	C. W. Baker	5	5	28.2	13.2	3.3	1887	Patchogue, N. Y.	Patchogue, N. Y.
126778		Slp.	C. W. Baker	7	7	31.6	13.7	3.3	1891	do	Cape Charles, Va.
126690		Slp.	C. W. Barnes	7	0	37.0	13.3	3.4	1890	Somerset County, Md.	Crisfield, Md.
4139		Sch.	C. W. Dexter	91	77	79.7	21.2	7.1	1858	Bowdoinham, Me.	Calais, Me.
127482		Slp.	C. W. Feddeman	9	0	48.5	14.5	3.2	1900	Dreka, Va.	Cape Charles, Va.
125989		Sch.	C. W. Seward	18	17	58.1	15.7	3.0	1881	Madison, Md.	Baltimore, Md.
125154		Sch.	C. W. Stevenson	27	18	59.4	19.3	5.8	1873	Somerset County, Md.	Crisfield, Md.
125178		Sch.	C. W. Willey	40	44	67.6	21.4	6.0	1873	Talbot County, Md.	Baltimore, Md.
126343		Slp.	C. and H. Elmer	11	0	35.2	15.2	4.0	1886	Fairton, N. J.	Bridgeton, N. J.
5992		Sch.	C. and R. Tarbox	31	29	50.0	16.5	6.7	1855	Westport, Me.	Deer Isle, Me.
126203		Sch.	C. W. and S. Pence	21	13	47.3	18.0	4.9	1884	Cedarville, N. J.	Bridgeton, N. J.
127443		Ywl. y.	Cachlot	8	8	37.0	11.8	5.0	1900	Osterville, Mass.	New York, N. Y.
5527		Slp.	Cactula	6	0	30.0	11.8	3.0	1867	Norfolk, Va.	Norfolk, Va.
6785		Sch.	Cactus	10	9	37.5	11.3	4.9	1839	Gloucester, Mass.	Deer Isle, Me.
126606	R. G. V. C.	Sch.	Cactus	534	456	149.4	34.7	12.8	1890	Bath, Me.	Bath, Me.
4190		Sch.	Cadet	38	28	59.6	18.4	6.0	1864	Somerset County, Md.	Baltimore, Md.
127390		Slp.	Cal T.	74	74	54.0	15.0	4.5	1899	Quincy, Ill.	Memphis, Tenn.
126883		Slp. y.	Calumity	9	8	29.0	12.2	4.4	1891	New York, N. Y.	New York, N. Y.
126449		Sch.	Caldwell H. Colt	64	61	79.0	21.5	9.1	1887	Greenpoint, N. Y.	do
4384		Sch.	Caledonia	52	49	70.4	18.3	6.7	1861	Saugeen, Canada	Milwaukee, Wis.
5611		Sch.	Caledonia	21	20	48.0	15.0	4.0	1868	Somerset County, Md.	Wilmington, Del.

* Formerly British schooner Caledonia.

MERCHANT SAILING VESSELS OF THE UNITED STATES—Continued.

Official No.	Signal letters.	Rtg.	Name of vessel.	Gross tonnage.	Net tonnage.	Length.	Breadth.	Depth.	When built.	Where built.	Home port (where permanent document issues).	
						Feet.	Feet.	Feet.				
4398		Slp.	California	6	5	32.5	12.7	3.0			Crisfield, Md.	
4602	H. D. K. N.	Bk.	California	366	348	114.4	28.1	18.0	1842	New Bedford, Mass.	New Bedford, Mass.	
125817		Slp.	Calista			32.0	13.0	3.1	1880	Bluepoint, N. Y.	Greenport, N. Y.	
127030		Slp. y.	Calista			5	29.1	0.2	3.4	1894	Coupeville, Wash.	Seattle, Wash.
126824		Slp.	Calista R.			27.0	12.0	3.0	1801	Patchogue, N. Y.	Bridgeport, Conn.	
126106		Sch.	Calla	12	27	69.1	22.6	4.4	1886	Bonfouca, La.	Shieldsboro, Miss.	
125080		Slp.	Callena	12	7	37.0	15.1	4.6	1872	Leesburg, N. J.	Bridgeport, N. J.	
127530		Slp.	Callopo	7	5	32.0	12.2	2.4	1887	Rockport, Tex.	Port Lavaca, Tex.	
127420	K. P. T. B.	Sch.	Calumet	1,241	1,094	190.4	40.1	18.9	1900	Bath, Me.	Boston, Mass.	
125109		Sch.	Calvert	50	67	78.9	22.9	7.9	1873	Baltimore, Md.	Baltimore, Md.	
126207		Sch.	Calvin Chestnut	57	54	70.0	24.0	6.2	1884	Pocomoke City, Md.	Crisfield, Md.	
5939	J. K. T. V.	Sch.	Calvin P. Harris	165	409	138.5	33.2	15.2	1871	Bath, Me.	Marblehead, Mass.	
4957	H. D. T. L.	Sch.	Calvin S. Edwards	230	219	109.7	28.7	9.3	1800	Dorchester, N. J.	Port Jefferson, N. Y.	
06232	K. M. V. F.	Sch. y.	¹ Calypso	26	25	57.3	17.2	5.7	1893	Groton, Conn.	Bristol, R. I.	
126107		Slp.	Calypso	9	8	40.0	13.8	3.5	1883	Cambridge, Md.	Crisfield, Md.	
126895		Slp.	Calypso	6	6	30.9	10.1	5.4	1892	Bremen, Mo.	Deer Isle, Me.	
6902		Slp.	Cambla	11	11	36.5	15.0	4.3	1872	Mystic, Conn.	Greenport, N. Y.	
125055		Sch.	Cambridge	71	58	70.7	23.8	6.1	1872	Phippsburg, Me.	New York, N. Y.	
125027		Sch.	Camden	694	659	100.2	33.5	11.5	1872	Cleveland, Ohio.	Boston, Mass.	
127038		Sch.	Camelia A.	14	13	45.8	14.4	3.6	1894	Biloxi, Miss.	Shieldsboro, Miss.	
125680	J. T. C. N.	Sch.	² Cameo	243	200	111.5	27.1	10.5	1878	Bath, Me.	New York, N. Y.	
4129		Slp. y.	Camilla	8	7	33.5	13.7	3.5	1881	New London, Conn.	Boston, Mass.	
126724		Slp. y.	Camilla	8	8	34.3	11.0	5.6	1890	Boston, Mass.	Salem, Mass.	
127447		Slp.	Camperdown	6	6	43.0	10.0	2.2	1890	Shawneetown, Ill.	Evansville, Ind.	
4099		Slp.	Canada	32	31	48.0	21.1	5.8	1851	Brooklyn, N. Y.	New York, N. Y.	
127333	K. N. W. V.	Sch.	³ Canada	272	243	123.0	30.4	10.2	1893	Salmon River, Nova Scotia	Do.	
126912		Sch.	Canary	13	9	41.8	17.8	3.7	1892	Hickory Point, Miss.	Shieldsboro, Miss.	
127277		Sch.	⁴ Canilla	59	54	68.6	21.7	7.0		Spanish prize.	New York, N. Y.	
126853		Sch.	Canisteo	671	643	158.2	33.8	15.8	1891	Noank, Conn.	Do.	
127478		Slp.	Canon	5	5	35.6	12.9	2.3	1900	Cambridge, Md.	Baltimore, Md.	
126289		Sch.	Canopus	71	47	77.8	21.5	8.1	1685	Gloucester, Mass.	Gloucester, Mass.	
127145		Slp. y.	Canopus	6	6	29.8	11.8	3.5	1896	Brooklyn, N. Y.	New York, N. Y.	
4604	H. D. K. Q.	Bk.	Canton	238	226	103.1	24.8	15.4	1835	Baltimore, Md.	New Bedford, Mass.	
5899		Sch.	Canton	11	11	35.0	11.0	5.0	1871	Friendship, Me.	Thomaston, Me.	
125164		Sch.	Canton	320	304	137.4	26.2	11.8	1873	Trouton, Mich.	Cleveland, Ohio.	
127316	K. N. V. L.	Sch.	Canton	531	448	167.0	34.6	11.5	1890	Noank, Conn.	Fall River, Mass.	
126326		Sch.	Cape Charles	29	20	60.6	18.3	5.5	1885	Pocomoke City, Md.	Newbern, N. C.	
4345		Sch.	Cape Horn	292	192	121.4	25.4	9.7	1837	Huron, Ohio	Grand Haven, Mich.	
127152		Sch.	Capeira	12	12	33.3	12.0	5.7	1890	Edwards, Wash.	Seattle, Wash.	
125633		Sch.	Capeville	15	14	47.0	15.0	3.1	1870	Coupeville, Va.	Newport News, Va.	
5018		Slp.	Capitola	6	6	31.4	11.5	4.0	1807	Seftuate, Mass.	Salem, Mass.	
127142		Slp.	Caprice	11	6	31.0	11.2	4.0	1890	Wilmington, Del.	Philadelphia, Pa.	
5943		Slp.	Captain	22	21	54.3	17.7	4.6	1871	Bayport, N. Y.	New York, N. Y.	
126199		Sch.	Captain	41	39	65.9	18.4	6.5	1884	Baltimore, Md.	Tappahannock, Va.	
126993		Slp.	Captain Ben	15	43	65.2	20.0	6.7	1893	Seranton, Miss.	Wilmington, Del.	
127412		Slp.	Capt. Dan	8	8	20.5	13.0	4.4	1900	Stratford, Conn.	Cold Spring, N. Y.	
126901		Sch.	Captain Sam	8	8	41.8	11.2	3.5	1892	Cedar Keys, Fla.	Cedar Keys, Fla.	
126817		Slp.	Carabelle	9	8	33.0	11.7	4.2	1891	Carabelle, Fla.	Key West, Fla.	
126936		Sch.	Caradora	56	53	74.1	22.6	5.7	1891	St. Michaels, Md.	Baltimore, Md.	
16925	H. S. J. R.	Sch.	⁵ Carbon	1,130	1,130	186.0	30.6	22.3	1857	Brooklyn, N. Y.	Philadelphia, Pa.	
127525	K. Q. S. N.	Sch.	Cardenas	1,576	1,428	245.9	43.2	19.0	1901	Bath, Me.	Fall River, Mass.	
4435		Sch.	Caressa	53	51	68.0	20.0	6.2	1840	Seaville, Mo.	Ellsworth, Me.	
126844		Sch.	Carrey Saddle	19	18	53.0	15.7	4.5	1880	St. Michaels, Md.	Baltimore, Md.	
14397		Slp. y.	Carita	9	8	30.0	12.0	5.0	1881	Machias, Me.	Boston, Mass.	
126620		Slp. y.	Carita	8	8	36.0	10.1	7.7	1890	Rockland, Me.	New York, N. Y.	
127460		Slp.	Carl Castillo	8	8	42.0	15.2	3.2	1897	St. Patricks Creek, Md.	Crisfield, Md.	
127202		Slp.	Carl E.	6	5	27.5	11.5	2.0	1898	Patchogue, N. Y.	Patchogue, N. Y.	
5605		Sch.	Carl W. Keach	21	15	62.2	18.7	5.7	1857	Somerset County, Md.	Cape Charles, Va.	
126344	K. D. H. Q.	Sch.	Carleton Bell	139	104	63.7	24.5	9.3	1886	Bath, Me.	Boothbay, Me.	
126322		Sch.	Cello and Virginia	9	5	48.5	12.6	3.5	1885	Somerset County, Md.	Aunapolls, Md.	
141208		Slp. y.	⁶ Carlin	8	8	33.4	10.7	5.6	1892	Brooksville, Me.	Boston, Mass.	
126272	K. D. Q. S.	Sch. y.	Carlotta	43	41	67.0	10.5	9.0	1925	Greenpoint, N. Y.	New York, N. Y.	
126792		Slp.	Carlotta	6	5	26.4	12.2	3.5	1881	Charleston, S. C.	Charleston, S. C.	
126634		Slp.	Carmen	6	5	28.0	10.8	3.5	1878	Boston, Mass.	Key West, Fla.	
126946	K. Q. L. J.	Slp. y.	CARNITA	27	26	53.0	13.0	6.7	1893	South Boston, Mass.	Philadelphia, Pa.	
126311		Slp.	Carola	5	5	28.0	12.6	3.0	1885	Patchogue, N. Y.	Patchogue, N. Y.	
125107		Sch.	Carolina	8	8	33.0	12.0	3.1	1873	Corpus Christi, Tex.	Port Lavaca, Tex.	
126075		Sch.	Carolina	18	17	49.2	15.5	3.8	1882	Suymra, N. C.	Charleston, S. C.	
4421		Sch.	Caroline	28	26	46.9	19.1	4.8	1858	Fall River, Mass.	Bristol, R. I.	
5078		Slp.	Caroline	5	5	26.2	11.0	4.0	1854	Noank, Conn.	New Bedford, Mass.	
6058		Sch.	Caroline	54	51	78.0	18.6	4.4	1871	Morgans Point, Tex.	Lake Charles, La.	
126366		Slp.	Caroline	19	9	43.6	12.3	2.6	1890	Charlestown, Md.	Baltimore, Md.	

¹ Formerly schooner-yacht Her Royal Highness.² Formerly a schooner.³ Formerly British schooner.⁴ Formerly British schooner Canaria.⁵ Formerly Spanish schooner Candita⁶ Formerly schooner China.⁷ Formerly ship Marianne Nottebohm.⁸ Formerly sloop-yacht Kitty and Bell.⁹ Formerly sloop Lulu.¹⁰ Formerly schooner Carmelita.

MERCHANT SAILING VESSELS OF THE UNITED STATES—Continued.

Official No.	Signal letters.	Rtg.	Name of vessel.	Gross tonnage.	Net tonnage.	Length.	Breadth.	Depth.	Water bulk.	Where built.	Home port (where permanent document issues).
						Feet.	Feet.	Feet.			
126830		Sch.	Caroline	13	13	36.0	12.0	5.7	1892	Tacoma, Wash.	Seattle, Wash.
127321		Slp.	Caroline	14	7	41.9	16.0	3.2	1899	Bencla, Cal.	San Francisco, Cal.
5096		Sch.	Caroline D.	27	25	50.0	18.0	5.2	1847	Rockaway, N. Y.	Norfolk, Va.
125302		Sch.	Caroline Augusta	27	20	57.0	15.5	5.4	1874	Gravesend, N. Y.	Patchogue, N. Y.
126633		Sch.	Caroline Butler	49	47	68.0	23.0	6.8	1890	New London, Conn.	New London, Conn.
125642		Sch.	Caroline Dixon	47	45	59.0	22.0	4.7	1878	San Francisco, Cal.	San Francisco, Cal.
5798	J. H. M. N.	Sch.	Caroline Gray	327	277	115.7	20.8	14.1	1869	Rockland, Me.	Rockland, Me.
1809		Slp.	Caroline Howell	8	8	33.0	12.0	3.0	Firo Island, Me.	Perth Amboy, N. J.
125405		Sch.	Caroline Kago	20	19	43.7	14.4	5.3	1875	Pensacola, Fla.	Apalachicola, Fla.
1737		Sch.	Caroline Kreisler	36	34	50.4	20.0	4.0	1854	Staten Island, N. Y.	Searsport, Me.
126341		Sch.	Caroline Vought	83	48	79.5	23.0	8.0	1886	Boothbay, Me.	North Haven, Me.
5981		Sch.	Caroline H. Mears	32	20	55.6	18.8	5.0	1871	Bridgeton, N. J.	Bridgeton, N. J.
127393		Sch.	Carolyne	15	10	48.0	14.0	3.6	1890	Beaufort, N. C.	Whitington, N. C.
125077	J. M. N. V.	Bk.	Carondelet	1,438	1,202	202.5	40.5	24.0	1872	Newcastle, Me.	Port Townsend, Wash.
4306		Sch.	Carpenter	17	16	43.4	14.4	4.3	Philadelphia, Pa.	Tappahannock, Va.
5510		Sch.	Carrie	31	24	50.0	17.7	4.6	1867	Stratts, N. C.	Edenton, N. C.
5750		Slp.	Carrie	6	0	31.2	13.0	3.2	1869	Islip, N. Y.	Perth Amboy, N. J.
135280		Slp.	Carrie	19	18	55.1	14.8	3.2	1873	Philadelphia, Pa.	Baltimore, Md.
125387		Slp.	Carrie	7	7	32.3	12.8	3.4	1875	Port Jefferson, N. Y.	New York, N. Y.
125681		Slp.	Carrie	5	5	28.8	11.8	2.8	1868	Sheepshead, N. Y.	Do.
125850		Sch.	Carrie	8	8	52.0	14.0	4.0	1879	Calvert County, Md.	Annapolis, Md.
125857		Sch.	Carrie	11	10	40.0	16.0	3.0	1880	Norfolk, Va.	Newport News, Va.
126030		Slp.	Carrie	41	39	64.7	21.4	4.0	1882	Havre de Grace, Md.	Baltimore, Md.
126030		Sch.	Carrie	101	96	93.1	23.7	6.0	1882	Cambridge, Md.	Seaford, Del.
20112		Sch.	Carrie	0	8	30.0	15.2	3.5	1883	Fish River, Ala.	Mobile, Ala.
120202		Sch.	Carrie	13	8	42.0	14.0	4.1	1884	Goshen, N. J.	Wilmington, Del.
120429		Sch. y.	Carrie	27	25	47.5	16.3	6.1	1887	Tottenville, N. Y.	New York, N. Y.
126478		Slp.	Carrie	6	5	23.5	12.3	4.3	1888	Noank, Conn.	New Haven, Conn.
126593		Slp.	Carrie	13	12	38.0	14.0	4.0	1886	South Amboy, N. J.	Perth Amboy, N. J.
126659		Sch.	Carrie	8	8	38.5	13.0	3.0	1890	Currituck County, N. C.	Edenton, N. C.
127017		Slp.	Carrie	7	0	26.0	12.0	4.1	1893	Groton, Conn.	New London, Conn.
127401		Slp.	Carrie	0	0	37.9	11.0	2.6	1900	Swansboro, N. C.	Beaufort, N. C.
126520		Sch.	Carrie A.	9	8	41.0	14.5	3.4	1888	Dauphin Island, Ala.	Mobile, Ala.
127480		Slp.	Carrie A.	15	16	30.0	9.0	3.0	1898	Louisville, Ky.	Evansville, Ind.
127382		Slp.	Carrie B.	7	6	29.7	10.6	4.0	1899	Bristol, Mo.	Damariscotta, Me.
125989		Sch.	Carrie C.	75	71	73.2	22.2	7.7	1882	Essex, Mass.	Gloucester, Mass.
127070		Slp.	Carrie D.	7	0	28.7	10.8	3.0	1889	St. Augustine, Fla.	St. Augustine, Fla.
125116		Sch.	Carrie E.	10	0	39.2	13.5	5.2	1873	East Boston, Mass.	Boston, Mass.
125994		Sch.	Carrie E.	10	9	39.0	13.4	4.8	1881	Beverly, Mass.	Gloucester, Mass.
126972		Slp.	Carrie H.	5	5	29.2	0.5	4.6	1893	Brooksville, Me.	Brooklin, Me.
126084		Sch.	Carrie L.	75	71	83.8	25.4	6.4	1882	Churchereek, Md.	Tappahannock, Va.
127107		Sch.	Carrie L.	8	8	33.8	11.0	2.8	1895	Port Clinton, Ohio	Cleveland, Ohio
126433		Slp.	Carrie M.	6	5	39.7	13.4	3.0	1887	Patchogue, N. Y.	Patchogue, N. Y.
125659		Slp.	Carrie N.	6	5	30.0	12.4	2.8	1876	Sayville, N. Y.	Greenport, N. Y.
126735		Slp.	Carrie O.	8	7	29.2	13.1	3.4	1891	Port Jefferson, N. Y.	Bridgeton, Conn.
125069		Sch. y.	Carrie W.	12	11	31.5	12.0	3.0	1872	Southport, Conn.	New York, N. Y.
115058		Slp. y.	Carrie Z.	6	0	30.5	13.4	3.7	1877	Pamrappo, N. J.	Philadelphia, Pa.
126832		Slp.	Carrie H. T. B.	6	0	29.8	13.0	3.3	1892	Patchogue, N. Y.	Patchogue, N. Y.
125651		Sch.	Carrie Bell	25	24	47.0	18.0	6.5	1888	Calais, Me.	Calais, Me.
127515		Sch.	Carrie Bell	9	5	43.0	11.0	3.0	1899	Reedville, Va.	Tappahannock, Va.
125181	J. N. M. W.	Sch.	Carrie Bell	274	260	123.2	29.5	10.1	1873	Kennebunk Port, Me.	New York, N. Y.
127159		Sch.	Carrie Colhour	24	10	63.2	16.5	4.9	1890	Orlobe, Md.	Crisfield, Md.
125312		Sch.	Carrie Dye	25	23	59.5	18.4	5.1	1874	Princess Anne County, Va.	Norfolk, Va.
126654		Slp.	Carrie Egan	8	7	33.6	12.6	4.1	1890	Camden, N. J.	Somers Point, N. J.
5849		Sch.	Carrie Farson	32	22	65.0	20.0	4.4	1870	Marens Hook, Pa.	Newborn, N. C.
126280		Sch.	Carrie Haloy	13	8	44.0	15.8	4.1	1885	Leesburg, N. J.	Bridgeton, N. J.
126205		Slp.	Carrie Lee	7	6	30.0	11.0	3.0	1891	Red Bluff, Tex.	Galveston, Tex.
125060		Slp.	Carrie Louisa	11	11	40.2	14.2	3.8	1872	Perth Amboy, N. J.	Norfolk, Va.
127101		Slp.	Carrie Marie	8	8	39.6	14.3	3.1	1896	Wittman, Md.	Baltimore, Md.
5808		Slp.	Carrie May	7	0	34.0	11.0	3.0	1896	Boothbay, Me.	Damariscotta, Me.
126202		Sch.	Carrie May	35	33	55.8	20.7	5.1	1865	Jonesboro, Me.	Mount Desert, Me.
127069		Sch.	Carrie Moore	28	26	61.5	17.5	5.2	1873	Baltimore, Md.	Baltimore, Md.
126215		Slp.	Carrie Potter	7	6	39.3	13.2	3.0	1884	Patchogue, N. Y.	Patchogue, N. Y.
127209		Slp.	Carrie Price	6	7	39.5	14.3	3.5	1897	Hollands Island, Md.	Crisfield, Md.
126021		Sch.	Carrie Reel	16	15	40.7	15.4	4.0	1882	Newborn, N. C.	Newborn, N. C.
5774		Sch.	Carrie Revell	26	18	51.0	10.0	5.1	1869	Somerset County, Md.	Baltimore, Md.
125571		Slp.	Carrie Starlin	40	38	58.0	19.5	5.9	1877	Jersey City, N. J.	New York, N. Y.
126068	J. W. N. K.	Sch.	Carrie Strong	473	412	161.0	35.5	12.2	1882	Thomaston, Me.	Thomaston, Me.
126775		Slp.	Carrie Van Voorhis	9	8	34.2	13.2	3.0	1883	Nyack, N. Y.	New York, N. Y.
125708	J. T. Q. L.	Bk.	Carrie Window	943	825	173.7	34.5	20.7	1880	Deering, Me.	Portland, Me.
4906		Slp.	Carrie Young	6	0	34.0	11.3	3.0	1865	Norfolk, Va.	Newport News, Va.
126089	K. B. C. F.	Sch.	Carrie A. Bucknam	287	235	128.0	29.2	10.5	1882	Verona, Me.	Searsport, Me.
124413	K. D. Q. W.	Sch.	Carrie A. Lane	802	703	178.2	35.9	17.3	1887	Bath, Me.	Bath, Me.
126024	J. W. C. H.	Sch.	Carrie A. Norton	559	407	168.9	33.3	12.0	1882	Do.
126794		Sch.	Carrie B. Welles	41	30	66.2	18.7	7.8	1891	Boothbay, Me.	Pensacola, Fla.

¹ Formerly sloop Salus.

MERCHANT SAILING VESSELS OF THE UNITED STATES—Continued.

Official No.	Signal letters.	Rtg.	Name of vessel.	Gross tonnage.	Net tonnage.	Length.	Breadth.	Depth.	When built.	Where built.	Home port (where permanent document issues).
						Feet.	Feet.	Feet.			
5953	J. L. C. M.	Sch.	Carrio C. Miles	100	101	89.8	25.2	8.1	1871	East Boston, Mass.	Rockland, Me.
75647		Sch.	Carrio C. Pinto	10	10	43.0	16.0	3.9	1874	Crisfield, Md.	Alexandria, Va.
126260	K. C. R. N.	Sch.	Carrio C. Ware	185	155	105.4	28.7	8.4	1884	Cherryfield, Me.	Machias, Me.
126120		Slp.	Carrio D. Eldridge	6	6	26.8	11.8	3.1	1882	Westbury, N. Y.	New York, N. Y.
126422	K. D. S. J.	Sch.	Carrio D. Knowles	121	115	86.0	22.9	8.8	1887	Essex, Mass.	Provincetown, Mass.
126651	K. H. G. M.	Sch.	Carrio E. Look	530	457	154.0	35.2	12.0	1890	Rockland, Me.	Rockland, Me.
24229		Sch.	Carrio E. McClean	77	73	73.5	26.0	0.0	1851	Poughkeepsie, N. Y.	New York, N. Y.
126129		Sch.	Carrio E. Parsons	81	80	80.2	21.9	8.3	1883	Newburyport, Mass.	Do.
125640		Slp.	Carrio E. Tyler	9	9	32.9	10.0	5.2	1876	Boston, Mass.	Provincetown, Mass.
5584		Sch.	Carrio E. Wright	58	44	77.5	23.4	5.6	1868	Churchcreek, Md.	Boston, Mass.
4545		Sch.	Carrio F. Roberts	52	49	66.4	10.0	7.3	1860	Bath, Me.	Boston, Mass.
125447		Sch.	Carrio H. Amis	24	23	46.5	19.6	5.2	1875	Chester, Conn.	Greenport, N. Y.
5440		Sch.	Carrio L. Payson	11	10	30.4	14.0	4.5	1876	Portland, Me.	Denms, Mass.
126523		Sch.	Carrio L. Shano	6	6	44.0	10.6	3.0	1884	Somerset County, Md.	Crisfield, Md.
126674		Sch.	Carrio L. Whitting	14	14	57.6	15.4	4.0	1890	Crab Island, Md.	Cape Charles, Va.
137307		Sch.	Carrio N. Chase	48	24	66.5	20.1	8.1	1899	East Boothbay, Me.	Pensacola, Fla.
5019		Sch.	Carrio S. Allen	24	22	47.0	16.4	5.8	1871	Harpwell, Mo.	Savannah, Ga.
120171		Sch.	Carrio S. Morse	50	42	84.0	22.5	5.7	1888	Pocomoke City, Md.	Crisfield, Md.
126834		Slp.	Carrio S. Rogers	6	5	25.8	10.4	4.4	1890	Vinalhaven, Me.	North Haven, Me.
4136		Sch.	Carrio T. Rogers	12	12	30.0	13.9	4.4	1807	Georgetown, Mo.	Thomaston, Me.
126423		Sch.	Carrio W. Babson	90	90	80.8	23.4	8.6	1887	Boothbay, Me.	Gloucester, Mass.
120331		Sch.	Carrio and Annie	95	90	82.4	22.9	8.6	1885	Essex, Mass.	Boston, Mass.
126152		Sch.	Carrio and Belle	104	99	88.8	24.0	0.0	1883	Cambridge, Md.	Baltimore, Md.
4334		Sch.	Carrier	177	177	123.0	26.0	8.0	1865	Murino City, Mich.	Chicago, Ill.
5147		Sch.	Carrier Dove	54	51	69.0	22.7	5.0	1861	San Francisco, Cal.	San Francisco, Cal.
129187		Sch.	Carrier Dove	86	82	81.4	22.5	8.5	1884	Essex, Mass.	Port Townsend, Wash.
120975	K. H. P. N.	Sch.	Carrier Dove	707	634	188.7	39.0	14.2	1890	Port Blakeley, Wash.	San Francisco, Cal.
43389	H. L. P. C.	Sch.	CARRIGAN	221	170	109.2	20.0	9.2	1862	Chester, Pa.	Philadelphia, Pa.
127172		Sch.	CARRINGTON	3,180	2,801	352.0	44.2	21.8	1897	Chicago, Ill.	Duluth, Minn.
5440		Sch.	Carroll	9	9	30.9	7.0	4.6	1846	Newburyport, Mass.	Southwest Harbor, Me.
126090		Sch.	Carroll	10	9	46.0	14.5	3.8	1893	Pocomoke City, Md.	Baltimore, Md.
127200		Slp.	Carroll T	7	7	37.5	14.5	3.0	1897	Fairmount, Md.	Tappahannock, Va.
125675	J. M. K. C.	Bk.	Carrollton	1,450	1,352	198.2	30.6	24.6	1872	Bath, Me.	San Francisco, Cal.
127211		Slp.	Carroll Todd	6	6	39.7	12.0	3.0	1897	Holland Island, Md.	Crisfield, Md.
125590		Sch.	Carro Truo	21	20	47.0	18.0	4.1	1877	San Francisco, Cal.	San Francisco, Cal.
5593		Slp.	Carver	69	65	63.0	24.2	6.4	1828	Nyack, N. Y.	Albany, N. Y.
5403		Slp.	Casco	33	31	61.7	16.7	4.4	1868	Westbrook, Mo.	Boston, Mass.
15823	Sch. y.	Sch.	Casella	33	31	60.7	17.8	0.9	1872	Bristol, R. I.	Do.
5286		Sch.	Casher	24	15	48.5	16.5	1.7	1849	Cedarville, N. J.	Bridgeport, N. J.
4953	H. D. T. J.	Sch.	Casper Heft	107	102	94.0	22.5	6.0	1856	Wilmington, Del.	Baltimore, Md.
4537		Sch.	Casplan	90	86	80.0	23.2	7.9	1833	Alna, Mo.	Rockport, Me.
127387		Slp.	Cassio B.	8	7	32.0	11.6	4.2	1899	Bristol, Mo.	Danvers, N. Y.
126385	K. D. L. R.	Sch.	Cassio F. Bronson	1,124	952	103.2	40.1	17.8	1886	Bath, Me.	New York, N. Y.
4899		Sch.	Casta Diva	13	13	40.9	12.7	4.6	1890	Newtown, N. Y.	Key West, Fla.
4497		Sch.	Catalina	57	55	65.6	20.5	7.3	1857	Wells, Me.	Rockland, Me.
126428		Sch.	Catalina	93	88	79.5	24.0	6.0	1887	San Francisco, Cal.	San Francisco, Cal.
6251	H. T. L. W.	Sch.	Catawamteak	148	119	80.0	22.8	8.8	1804	Rockland, Me.	Rockland, Me.
127510		Slp.	Catharina	5	5	36.0	11.9	2.5	1001	Port Lavaca, Tex.	Port Lavaca, Tex.
125122	K. N. C. V.	Slp. y.	Catharine	12	11	39.4	14.0	3.3	1870	New Haven, Conn.	Wilmington, Del.
126094		Slp.	Catharine	7	5	31.0	12.0	3.9	1875	Wilmington, Del.	Do.
127239		Lgr.	Catharine	6	5	27.0	0.3	3.3	1890	Morgan City, La.	Brashear, La.
126387		Slp.	Catharine Bundy	13	12	38.0	12.0	3.2	1896	Urbanm, Va.	Tappahannock, Va.
4722		Sch.	Catharine Davis	5	5	35.6	12.0	2.3	1886	Pocomoke City, Md.	Cape Charles, Va.
4908		Slp.	Catharine Dubois	55	53	60.0	23.5	6.0	1851	Huylers Landing, N. Y.	Port Jefferson, N. Y.
5795		Slp.	Catharine Francis	6	6	20.1	11.1	2.9	1806	Norfolk, Va.	Norfolk, Va.
126926		Slp.	Catharine C. Stokum	8	8	37.8	14.7	3.0	1809	Brookhaven, N. Y.	Bridgeport, Conn.
4137		Sch.	Catharine E. Shores	10	9	53.5	14.2	3.2	1892	Orlolo, Md.	Crisfield, Md.
126527		Sch.	Catherino	82	78	78.6	23.2	7.0	1833	Belfast, Me.	Ellsworth, Me.
127258		Slp.	Catherino	9	7	31.5	11.6	3.7	1888	Charleston, S. C.	Charleston, S. C.
126315		Cat.	Catherino	7	7	28.4	13.9	1.5	1897	Fall River, Mass.	Fall River, Mass.
5154		Slp.	Catherine Allen	5	5	28.5	13.0	2.8	1885	Portsmouth, Va.	Norfolk, Va.
127281		Sch.	Catherine Miller	35	33	61.0	18.7	4.4	1856	San Rafael, Cal.	San Francisco, Cal.
126985		Slp.	Cathleen	10	11	46.0	16.5	4.0	1898	Smyrna, N. C.	Beaufort, N. C.
126404		Slp.	Cavaller	9	6	32.8	12.4	3.5	1880	Centerport, N. Y.	Bridgeport, Conn.
126409	K. F. C. J.	Sch. y.	Cavaller	8	6	38.0	12.3	3.0	1887	Northumberland County, Va.	Tappahannock, Va.
126254		Sch.	Cavalo	50	48	65.0	20.1	9.3	1887	Hen Cove, N. Y.	New York, N. Y.
126781		Sch.	Cavalo	5	5	47.3	11.0	4.0	1884	Cedar Keys, Fla.	Tampa, Fla.
125958		Sch.	Cazador	62	59	74.3	20.7	8.7	1801	Essex, Mass.	Gloucester, Mass.
125188		Sch.	Cecilia	31	30	60.1	19.5	4.2	1881	Wolf River, Miss.	Brashear, La.
125352		Sch.	Cecilia	6	5	33.0	11.0	3.0	1873	Mobilo, Ala.	Mobilo, Ala.
126673		Sch.	Cecilia	16	15	43.8	16.0	4.9	1874	Santa Rosa County, Fla.	Tampa, Fla.
127385		Sch.	Cecilia	47	44	66.3	21.2	6.0	1890	Chestertown, Md.	Baltimore, Md.
126845		Sch.	Cecil	17	9	49.0	15.7	4.5	1899	Mount Pleasant, N. C.	Newbern, N. C.
		Slp.	Cecil May	7	7	31.6	12.4	3.0	1892	Nausmond County, Va.	Norfolk, Va.

¹ Formerly schooner J. F. Tull.

² Formerly schooner Thomas Jefferson.

³ Formerly schooner John M. Broomall.

⁴ Formerly schooner-yacht Latona.

⁵ Formerly sloop-yacht Avalon.

MERCHANT SAILING VESSELS OF THE UNITED STATES—Continued.

Official No.	Signal letters.	Rtg.	Name of vessel.	Gross tonnage.	Net tonnage.	Length.	Breadth.	Depth.	When built.	Where built.	Home port (where permanent document issued).
126059		Sch.	Cecil H. Low	79	75	78.0	22.2	8.1	1882	Essex, Mass.	Gloucester, Mass.
127107		Cat.	Cecilo	0	6	29.5	12.9	3.5	1897	Patchogue, N. Y.	Patchogue, N. Y.
126234		Sch.	Cecilo Delpit	29	18	50.2	20.7	4.0	1884	Madisonville, La.	New Orleans, La.
126175		Slp.	Cecilia	0	0	31.0	11.5	3.6	1883	Washington, D. C.	Annapolis, Md.
126750		Slp.	Cecilia	6	0	20.4	13.0	3.1	1891	Patchogue, N. Y.	Patchogue, N. Y.
127051		Sch.	Cecilia	15	0	41.0	15.3	4.0	1894	Clio, La.	Shildshoro, Miss.
125015		Sch.	Cecilia Maria	23	22	48.0	16.2	3.7	1871	San Francisco, Cal.	San Francisco, Cal.
5962		Sch.	Cecilia B. Sheppard	29	18	52.8	19.2	4.8	1870	Dorchester, N. J.	Bridgeton, N. J.
127181		Slp.	Cecrops	7	7	30.5	13.0	2.7	1900	Hoopers Island, Md.	Baltimore, Md.
126881		Sch.	Celesto	41	24	74.3	18.0	5.7	1892	Prince George County, Va.	Norfolk, Va.
125919		Slp.	Celia	34	32	52.0	19.0	5.8	1881	Essex, Conn.	Fall River, Mass.
127384		Slp.	Celia	7	7	33.5	12.8	3.4	1899	Chilborne, Md.	Baltimore, Md.
126615	K. H. B. G.	Sch.	Celia F.	412	353	145.7	34.4	12.0	1890	Brewer, Me.	Bangor, Me.
126092		Slp.	Celia Sheppard	7	7	35.1	13.6	3.7	1883	Woodville, S. C.	Charleston, S. C.
125270		Sch.	Celt	11	10	39.6	10.8	4.3	1897	Lapointe, Wis.	Duluth, Minn.
126662		Sch.	Celtio	716	680	190.0	34.0	13.0	1890	West Bay City, Mich.	Port Huron, Mich.
126004		Lgr.	Celvinia	6	6	33.0	10.5	3.2	1882	Grand Caillon, La.	Brashear, La.
125115	J. R. C. M.	Slp.	Centennial	1,286	1,138	190.4	38.0	24.0	1875	East Boston, Mass.	San Francisco, Cal.
125476	J. R. P. K.	Sch.	Centennial	115	80	88.0	23.5	8.8	1870	Essex, Mass.	Gloucester, Mass.
125470		Sch.	Centennial	17	16	43.6	15.1	4.0	1876	Key West, Fla.	Key West, Fla.
125482		Slp.	Centennial	24	23	50.3	16.2	2.0	1876	Bath, Me.	Boston, Mass.
125197		Slp.	Centennial	20	19	52.0	17.0	4.3	1870	Greenport, N. Y.	Greenport, N. Y.
125505		Slp.	Centennial	12	11	41.2	13.4	2.8	1876	Bath, Me.	Rockland, Me.
125524		Sch.	Centennial	21	20	47.0	16.7	4.3	1870	San Francisco, Cal.	San Francisco, Cal.
125527		Sch.	Centennial	10	9	32.2	11.2	6.3	1870	St. George, Mo.	Rockland, Me.
125544		Sch.	Centennial	14	13	48.0	13.4	3.2	1870	Beaufort, N. C.	Newbern, N. C.
125549		Sch.	Centennial	9	8	32.0	11.8	5.0	1870	Lubbock, Mo.	Maehias, Mo.
125692		Sch.	Centennial	9	9	51.5	13.8	3.0	1878	Crisfield, Md.	Annapolis, Md.
5753	K. M. G. Q.	Sch.	Centipede	406	389	169.0	29.6	11.5	1869	Chester, Pa.	Philadelphia, Pa.
126392		Sch.	Centro Fire	8	8	39.0	9.0	3.4	1886	Hicks Wharf, Va.	Capo Charles, Va.
4761		Sch.	Centurion	44	42	60.0	22.8	5.5	1857	Westfield, N. Y.	Newport News, Va.
4786		Slp.	Ceres	47	44	55.3	21.0	6.0	1855	Greenpoint, N. Y.	New York, N. Y.
5052		Slp.	Ceres	12	11	39.0	15.9	4.2	1868	New London, Conn.	Greenport, N. Y.
127231	K. N. H. C.	Bark.	Ceres	407	384	143.0	23.8	17.0	1870	Rostock, Germany	Galveston, Tex.
4225	H. D. B. T.	Bk.	Ceylon	681	613	150.4	30.0	20.2	1856	Boston, Mass.	Port Townsend, Wash.
4349		Sch.	Challenge	87	82	87.5	22.7	7.2	1852	Manitowoc, Wis.	Milwaukee, Wis.
5935		Sch.	Challenge	18	17	40.0	15.5	4.3	1871	San Francisco, Cal.	San Francisco, Cal.
125550		Sch.	Challenge	10	9	41.4	14.1	3.4	1876	Crisfield, Md.	Norfolk, Va.
126142		Slp.	Challenge	6	6	36.7	13.0	3.1	1883	Capo Lookout, N. C.	Capo Charles, Va.
126339		Sch.	Challenge	39	37	62.5	17.4	6.1	1885	Seattle, Wash.	Unalaska, Alaska.
127374		Lgr.	Challenge	5	5	34.0	11.3	3.0	1890	Wax Bayou, La.	Brashear, La.
125591	J. S. K. D.	Bk.	Challenger	1,456	1,398	212.4	30.7	23.9	1877	Bath, Me.	San Francisco, Cal.
126133	K. B. L. D.	Sch.	Challenger	279	265	127.0	32.5	9.2	1883	Eureka, Cal.	Do.
5321	H. T. N. R.	Sch.	Chalmette	843	798	164.6	33.0	21.8	1865	Freeport, Me.	New York, N. Y.
127135		Slp.	Chameleon	5	5	26.5	10.2	4.9	1896	Bremen, Me.	St. George, Me.
4277		Sch.	Champion	585	550	182.5	33.4	13.5	1893	Cleveland, Ohio	Niagara Falls, N. Y.
5488		Sch.	Champion	44	42	61.5	23.0	4.5	1897	San Francisco, Cal.	San Francisco, Cal.
5581		Slp.	Champion	6	5	28.0	11.0	3.6	1868	Baltimore, Md.	Baltimore, Md.
5936		Sch.	Champion	34	33	58.0	20.7	5.5	1870	Key West, Fla.	Key West, Fla.
125225		Slp.	Champion	6	6	26.2	10.0	4.2	1874	Provincetown, Mass.	Provincetown, Mass.
125356		Slp.	Champion	5	5	29.7	10.4	2.4	1874	Snowhill, Md.	Chincoteague, Va.
125722		Slp.	Champion	14	13	38.0	15.2	3.8	1879	Bayport, N. Y.	Capo Charles, Va.
126282		Sch.	Champion	8	8	40.0	12.0	3.5	1885	York County, Va.	Newport News, Va.
126785		Sch.	Champion	14	13	48.0	13.3	2.8	1891	Fort Howard, Wis.	Milwaukee, Wis.
127050		Sch.	Champion Splitter	21	12	57.2	19.5	4.6	1894	Jordan River, Mass.	Shildshoro, Miss.
125674		Cat.	Chance	7	7	29.2	14.2	3.4	1878	East Falmouth, Mass.	Hyannis, Mass.
126795		Slp.	Chandler II	8	8	31.1	10.9	4.9	1891	Boothbay, Me.	Portland, Me.
4120		Sch.	Chanticleer	60	57	64.9	18.5	7.0	1844	Essex, Mass.	Bolton, Me.
126691		Slp. y.	Chaos	10	9	34.5	10.0	7.0	1890	South Boston, Mass.	Hartford, Conn.
5239		Sch.	Chaparral	41	38	61.0	18.0	7.0	1896	St. George, Me.	St. George, Me.
126871		Ywl. y.	Chapquoit	9	9	35.0	14.0	3.2	1892	Montiment Beach, Mass.	Boston, Mass.
4733		Slp.	Charles	42	40	53.5	22.7	5.0	1854	Northport, N. Y.	New York, N. Y.
125435		Sch.	Charles	22	21	52.0	16.0	1.3	1875	Baltimore, Md.	Newport News, Va.
127194		Sch.	Charles Alfred	30	23	53.0	20.0	4.2	1890	Portland, Fla.	Pensacola, Fla.
125467		Sch.	Charles Allen	5	5	40.0	13.8	3.0	1876	Dorchester County, Md.	Norfolk, Va.
4951		Sch.	Charles Atkinson	68	64	71.9	21.6	5.5	1862	Milton, Del.	New York, N. Y.
126143		Sch.	Charles Butler	56	53	70.3	23.8	5.9	1883	Taylor's Island, Md.	Baltimore, Md.
127075		Sch.	Charles Chambers	90	85	67.0	22.0	7.2	1895	Grosse Ile, Mich.	Detroit, Mich.
5030		Sch.	Charles Cooper	90	80	85.3	22.0	6.1	1857	Middletown, Conn.	Portsmouth, N. H.
126924	K. H. C. Q.	Sch.	Charles Davenport	1,297	1,157	199.2	41.8	20.8	1890	Bath, Me.	Bath, Me.
126940		Sch.	Chas. Feulncy	24	18	49.7	20.0	4.1	1893	Bayou Talla, Miss.	Shildshoro, Miss.
4510		Slp.	Charles Haight	14	13	38.2	15.2	4.1	1866	Great Egg Harbor, N. J.	Annapolis, Md.
125933	J. V. K. G.	Sch.	Charles Hanson	162	182	107.5	30.1	8.8	1881	Eureka, Cal.	San Francisco, Cal.
49163		Sch.	Charles Kimbell	29	28	55.0	16.0	4.4	1883	Charlevoix, Mich.	Cleveland, Ohio.
5547		Sch.	Charles Lawrence	21	20	46.2	17.8	4.7	1868	Bass River, N. J.	Annapolis, Md.

1 Formerly German bark Ceres.

MERCHANT SAILING VESSELS OF THE UNITED STATES—Continued.

Official No.	Signal letters.	Rig.	Name of vessel.	Gross tonnage.	Net tonnage.	Length.	Breadth.	Depth.	When built.	Where built.	Home port (where permanent document issues).
						Feet.	Feet.	Feet.			
125232	J. P. C. G.	Sch.	Charles Lawrence	436	414	130.4	32.0	9.7	1874	Mays Landing, N. J.	Somers Point, N. J.
125648		Sch.	Charles Lawrence	5	5	25.5	11.4	3.7	1874	Abbecon, N. J.	Do.
126564		Sch.	Charles LeRoy	17	11	53.7	15.4	3.7	1880	Smyrna, N. C.	Beaufort, N. C.
126833	K. L. D. W.	Sch.	Charles Lathcum	131	125	104.0	26.4	8.2	1892	Churchcreek, Md.	Crisfield, Md.
125702	J. T. F. V.	Bk.	Charles Loring	552	405	144.0	31.2	17.4	1878	Yarmouth, Mo.	New York, N. Y.
125215		Sch.	Charles Loring	195	123.0	73.0	20.8	9.0	1873	Manitowoc, Wis.	Grand Haven, Mich.
4100		Sch.	Chas. McDonald	67	64	73.0	20.8	7.7	1850	Essex, Mass.	Boston, Mass.
5744		Sch.	Charles Milton	16	10	41.1	18.8	4.3			
126580		Sch.	Charles Patton	8	8	31.0	12.9	3.0			Nowport News, Va.
127470		Sch.	Charles Redding, Jr.	14	10	47.4	17.2	3.8	1880	Biloxi, Miss.	Sheldoboro, Miss.
125158		Sch.	Charles Spademan	300	291	124.2	25.0	10.3	1880	do.	Do.
126545		Sch.	Charles Temple	17	16	43.0	15.0	3.2	1880	Marine City, Mich.	Port Huron, Mich.
125210		Sch.	Charles Tonies	60	62	62.3	27.2	7.9	1873	Bowdoinham, Me.	Bath, Me.
4572		Sch.	Charles Wall	620	597	104.0	34.0	13.2	1860	Brooklyn, N. Y.	New York, N. Y.
5558		Sch.	Charles Wall	8	8	33.2	13.8	3.0	1860	Cleveland, Ohio.	Sandusky, Ohio.
125218		Sch.	Charles Wall	22	21	58.0	10.5	3.0	1867	Brookhaven, N. Y.	New York, N. Y.
126803		Cat.	Charles Welde	8	7	30.4	12.7	3.0	1870	Bayshore, N. Y.	Tuckerton, N. J.
5809		Sch.	Charles A. Boyd	25	23	60.0	15.4	3.8	1870	Hartem, N. Y.	New York, N. Y.
126628	K. H. D. G.	Sch.	Charles A. Campbell	1,570	1,503	228.3	40.4	21.6	1890	Havre de Grace, Md.	Philadelphia, Pa.
125600		Sch.	Charles A. Dyer	21	20	48.2	15.0	6.4	1872	Bath, Me.	New York, N. Y.
126688	K. H. S. W.	Sch.	Charles A. Gillberg	485	422	142.2	32.4	10.0	1890	Bristol, Mo.	Gloucester, Mass.
126850	K. L. G. Q.	Sch.	Charles A. Hunt	122	116	81.6	20.6	7.4	1892	Columbia Falls, Me.	New York, N. Y.
125704		Sch.	Charles A. Newton	16	15	40.9	14.5	3.6	1870	Bath, Me.	Deer Island, Me.
5597		Sch.	Charles A. Pryor	9	5	30.0	14.5	4.0	1867	Bowdoinham, Me.	Bath, Me.
125510		Sch.	Charles B. Britton	9	9	34.5	12.1	3.3	1867	Crisfield, Md.	Crisfield, Md.
125601	J. T. D. F.	Bk.	Charles B. Kenney	1,128	1,014	170.3	37.2	22.8	1878	Keyport, N. J.	Portl. Amboy, N. J.
127495		Sch.	Charles B. Mason	8	8	40.0	14.0	3.0	1900	Bath, Me.	San Francisco, Cal.
126104	K. B. S. L.	Sch.	Charles C. Lister	280	266	127.0	33.0	6.3	1883	Hopkins, Va.	Cape Charles, Va.
126572		Sch.	Charles D. Hall	395	375	142.5	35.5	10.4	1880	Millford, Del.	Wilmington, Del.
126044	J. W. G. H.	Sch.	Charles E. Balch	843	801	181.0	36.0	14.7	1882	New London, Conn.	New Haven, Conn.
126570	K. G. N. B.	Sch.	Charles E. Falk	208	245	142.3	34.0	6.0	1880	Bath, Me.	Bath, Me.
126070	J. W. P. Q.	Sch.	Charles E. Moody	2,003	1,734	233.0	47.4	18.2	1882	Fairhaven, Cal.	Eureka, Cal.
126107		Sch.	Charles E. Rose	6	6	30.3	13.2	3.6	1882	Bath, Me.	San Francisco, Cal.
125303	J. Q. H. T.	Sch.	Charles E. Sears	160	136	96.0	20.0	6.6	1883	Patchogue, N. Y.	Patchogue, N. Y.
126005		Sch.	Charles E. Wyman	234	222	132.4	32.2	8.7	1882	Lubec, Me.	Lubec, Me.
126702	K. J. C. Q.	Bkn.	Charles F. Crocker	855	762	204.0	40.0	15.0	1880	Grand Haven, Mich.	Milwaukee, Wis.
126135		Sch.	Charles F. Reel	67	64	70.5	23.0	6.7	1883	Alameda, Cal.	San Francisco, Cal.
126353	K. D. L. C.	Sch.	Charles F. Tuttle	776	628	177.3	36.5	17.0	1880	Pocomoke City, Md.	Baltimore, Md.
125453	J. R. H. L.	Bk.	Charles F. Ward	542	468	138.4	32.0	17.4	1875	Westhaven, Conn.	New Haven, Conn.
127200	K. N. D. J.	Sch.	Charles G. Endicott	858	751	171.0	38.0	18.7	1887	Millbridge, Me.	Boston, Mass.
126078	J. W. R. T.	Sch.	Chas. G. Joyce	122	110	97.9	20.9	7.0	1882	Bath, Me.	Portl. Amboy, N. J.
125758	J. T. L. V.	Bk.	Charles G. Rice	715	670	154.3	32.4	18.3	1882	Baltimore, Md.	Baltimore, Md.
125070		Sch.	Charles H. Atkins	9	5	36.3	12.0	3.3	1879	Yarmouth, Me.	Portland, Me.
5508		Sch.	Charles H. Bramble	18	15	46.3	17.1	4.9	1881	Onancock, Va.	Crisfield, Md.
125402		Sch.	Chas. H. Burton	514	489	158.0	30.8	13.2	1869	Annamessox, Md.	Tappahannock, Va.
5843		Sch.	Charles H. Daiger	61	57	73.8	22.0	6.2	1873	Bangor, Mich.	Buffalo, N. Y.
125300		Sch.	Charles H. Daiger	7	6	47.8	11.3	2.8	1870	Baltimore, Md.	Annapolis, Md.
126350		Sch.	Charles H. Davis	6	6	39.0	13.1	3.6	1875	Dorchester County, Md.	Nowport News, Va.
125551		Sch.	Charles H. Gibson	43	39	67.0	20.8	5.4	1880	Patchogue, N. Y.	Greenport, N. Y.
4122	H. C. T. V.	Sch.	Chas. H. Hodgson	112	106	81.2	22.0	8.9	1870	Oxford, Md.	Crisfield, Md.
125622	J. S. Q. S.	Sch.	Charles H. Merchant	283	268	120.0	33.2	10.5	1884	Essex, Mass.	New Bedford, Mass.
125005		Sch.	Charles H. Richardson	53	51	66.8	22.3	5.7	1877	Coos Bay, Oreg.	San Francisco, Cal.
126050	J. W. H. Q.	Sch.	Charles H. Sprague	318	290	122.0	30.7	9.5	1877	St. Michaels, Md.	Baltimore, Md.
4732		Sch.	Chas. H. Stoddard	42	40	49.0	21.5	5.5	1882	Madison, Conn.	Providence, R. I.
125580		Sch.	Charles H. Toy	15	11	45.7	16.2	4.1	1864	do.	New York, N. Y.
125710	J. T. H. P.	Sch.	Charles H. Tracy	281	269	120.1	32.2	8.1	1870	Pahuya, N. Y.	Bridgeton, N. J.
126200	K. C. T. H.	Sch.	Charles H. Valentine	639	535	159.0	35.0	15.8	1884	Bath, Me.	Portland, Me.
126113	K. B. G. D.	Sch.	Charles H. Wolston	350	287	133.0	30.3	10.8	1883	New Haven, Conn.	Portl. Amboy, N. J.
126070		Sch.	Charles J. String	60	57	64.0	22.0	4.5	1893	Bath, Me.	Bath, Me.
125200	J. Q. G. C.	Sch.	Charles J. Willard	253	209	106.1	29.2	12.8	1883	Millford, Del.	Wilmington, Del.
126001	K. H. V. B.	Sch.	Charles K. Buckley	507	482	153.4	34.2	12.0	1874	Yarmouth, Me.	Portland, Me.
126554	K. G. J. H.	Sch.	Charles K. Schull	884	827	176.3	38.0	18.2	1890	Millbridge, Me.	New York, N. Y.
126607	K. G. V. M.	Sch.	Chas. L. Davonport	1,032	929	190.9	38.2	18.8	1889	Camden, N. J.	Philadelphia, Pa.
125923	J. V. H. S.	Sch.	Charles L. Jeffrey	248	236	129.5	30.5	11.7	1890	Thomaston, Me.	Thomaston, Me.
125938	J. V. R. T.	Sch.	Charles L. Mitchell	597	599	154.2	35.8	10.6	1881	Boston, Mass.	Boston, Mass.
126928		Sch.	Charles M. Kelly	33	14	79.5	19.0	6.0	1861	New Haven, Conn.	Do.
126060		Sch.	Charles O. Dougherty	13	12	49.0	15.0	3.8	1892	Severn River, Va.	Philadelphia, Pa.
4504		Sch.	Charles P. Barrett	47	45	68.8	20.4	7.0	1882	Crisfield, Md.	Nowport News, Va.
125971		Sch.	Charles P. Plomey	41	39	65.0	21.9	5.6	1867	Bath, Me.	New Bedford, Mass.
126388		Sch.	Charles R. Smith	15	14	40.2	14.6	4.4	1881	Flinnys Wharf, Va.	Cape Charles, Va.
126821	K. L. D. C.	Sch.	Charles R. Wilson	345	328	150.0	35.0	11.0	1880	Patchogue, N. Y.	New York, N. Y.
127600	K. Q. P. H.	Sch.	Charles S. Hirsch	920	530	173.1	35.5	13.3	1891	Fairhaven, Cal.	San Francisco, Cal.
125011		Sch.	Charles S. Riley	65	60	74.1	23.4	5.9	1900	Bath, Me.	New York, N. Y.
127371		Sch.	Chas. S. Wallace	10	7	46.5	12.9	2.7	1872	Penngrove, N. J.	Tappahannock, Va.
									1899	Morehead City, N. C.	Keywest, Fla.

Formerly { a bark Charles F. Ward.
b British bark Charles F. Ward.

MERCHANT SAILING VESSELS OF THE UNITED STATES—Continued.

Official No.	Signal letters.	Rtg.	Name of vessel.	Gross tonnage.	Net tonnage.	Length.	Breadth.	Depth.	When built.	Where built.	Home port (where permanent document issues).
						Feet.	Feet.	Feet.			
126384		Sch.	Charles T. Beauchamp	10	6	52.0	14.0	3.2	1880	Somerset County, Md.	Newport News, Va.
125203		Sch.	Charles T. Sheppard	14	8	46.0	16.5	4.2	1872	Bridgeton, N. J.	Bridgeton, N. J.
126732	K. J. M. B.	Sch.	Chas. T. Strann	215	204	125.2	23.8	8.9	1891	Sharptown, Md.	Seaford, Del.
125143	J. M. W. F.	Sch.	Charles W. Alcott	296	281	132.3	30.0	9.0	1873	Greenport, N. Y.	New York, N. Y.
5612		Sch.	Charles W. Buoy	37	27	62.2	22.2	6.2	1807	Somerset County, Md.	Crisfield, Md.
126230	K. C. N. S.	Sch.	Charles W. Church	844	718	179.3	37.0	16.5	1884	Bath, Mo.	Fall River, Mass.
127501		Sch.	Charles W. Lynde	51	48	71.3	20.6	5.4	1901	Patchogue, N. Y.	Patchogue, N. Y.
126602		Sch.	Charles W. Mackle	11	11	39.0	15.0	3.6	1889	Biloxi, Miss.	Shieldsboro, Miss.
5390	J. B. P. N.	Bk.	Charles W. Morgan	313	298	105.0	27.7	17.6	1841	New Bedford, Mass.	New Bedford, Mass.
126087		Sch.	Charles W. Parker	57	34	71.0	20.9	7.2	1883	Salem, Mass.	Kennebunk, Me.
126071		Slp.	Charles W. S. Banks	26	22	50.0	17.9	5.1	1882	Cambridge, Md.	Camden, N. C.
4718		Sch.	Charles Leslie Smith	52	49	62.3	22.0	6.0	1866	Allowaytown, N. J.	Garden, N. J.
126502	K. F. G. V.	Sch.	Charles Levi Woodbury	105	100	90.0	23.7	9.8	1888	Essex, Mass.	San Francisco, Cal.
125972	J. V. Q. S.	Sch.	Charles Noble Simmons	753	716	168.0	35.5	15.7	1881	Bath, Me.	Fall River, Mass.
4032		Sch.	Charleston	77	73	76.3	22.8	6.5	1843	Richmond, Mo.	Buckeport, Me.
126180		Sch.	Charleston	30	37	59.3	18.7	7.3	1884	Charleston, S. C.	Charleston, S. C.
127465		Slp.	Charley	35	35	50.6	15.0	3.2	1898	Cincinnati, Ohio	Evansville, Ind.
125249		Sch.	Charley Banks	46	33	62.9	22.5	5.2	1873	Port Jefferson, N. Y.	Crisfield, Md.
125194	J. N. Q. M.	Sch.	Charley Buckl	232	204	121.0	30.1	9.6	1873	Belfast, Mo.	Madhus, Me.
5814		Sch.	Charley Raymond	14	13	37.0	13.0	5.3	Foreign built	
126577		Slp.	Charley Thomas	7	7	40.8	10.2	3.6	1889	Justisville, Va.	Cape Charles, Va.
4624	H. D. L. T.	Sch.	Charley Woolsey	207	176	111.7	29.0	9.7	1805	Deep River, Conn.	Rockland, Me.
125740		Sch.	Charley J. Smith	42	40	60.0	16.8	4.9	1879	South Haven, Mich.	Milwaukee, Wis.
125833		Sch.	Charlie	9	9	36.2	12.7	4.2	1880	Madison, Wash.	Juneau, Alaska.
127270		Sch.	Charlie	8	8	39.2	10.2	3.2	1898	Secretary, Md.	Baltimore, Md.
125756		Sch.	Charlie Boy	8	8	31.5	11.0	4.4	1879	Kennebunk, Me.	Newport, R. I.
125160		Sch.	Charlie Crawford	208	204	144.2	29.8	9.2	1873	Cassville, Mich.	Port Huron, Mich.
125913		Sch.	Charlie Marshall	221	192	122.2	20.6	9.2	1881	Chicago, Ill.	Chicago, Ill.
126240		Slp.	Charlie Rupp	6	5	26.5	11.9	3.4	1884	Elm Park, N. Y.	New York, N. Y.
125588		Sch.	Charlie Ross	11	11	36.0	12.9	6.0	1877	Pembroke, Mo.	Edenton, N. C.
5290		Sch.	Charlie Smith	19	11	46.1	16.8	4.5	1801	Williamsburg, N. Y.	Bridgeton, N. J.
126552		Sch.	Charlie A. Sproul	98	84	72.5	22.5	6.7	1878	Bristol, Me.	Stonington, Conn.
127014		Sch.	Charlie C. Weaver	27	25	56.3	18.5	5.3	1893	Cappahosic, Va.	Richmond, Va.
126383		Sch.	Charlie R. Lewis	10	9	40.5	13.0	3.6	1880	Pocomoke City, Md.	Rockland, Md.
5241	H. T. L. V.	Sch.	Charlie and Willie	123	117	86.9	24.0	8.2	1849	Damariscotta, Me.	Eastport, Me.
125650		Sch.	Charlie and Willie	16	15	40.2	15.5	4.7	1878	Cherryfield, Me.	New York, N. Y.
5685	K. L. D. R.	Slp. y.	Charlotte	7	6	43.5	13.3	5.1	1898	Bristol, R. I.	Key West, Fla.
127117		Sch.	Charlotte	15	0	28.0	11.0	2.8	1890	Lemon Bay, Fla.	Chicago, Ill.
127499	K. Q. P. C.	Sch. y.	Charlotte	54	54	73.3	20.4	8.1	1901	Provincetown, Mass.	Do.
127077		Slp. y.	Charlotte R.	17	17	44.0	12.9	6.3	1895	Chicago, Ill.	Do.
125641		Sch.	Charlotte Moore	18	12	42.5	16.6	4.2	1877	Lewesville, Del.	Edenton, N. C.
5743		Sch.	Charlotte J. Kingsland	27	21	51.0	17.0	8.2	1896	Northport, N. Y.	Stonington, Conn.
5125		Sch.	Charlotte L. Morgan	70	67	68.3	19.3	7.6	1854	Beverly, Mass.	Madhus, Me.
126077	J. W. R. M.	Sch.	Charlotte T. Sibloy	370	358	140.2	32.4	10.8	1882	Belfast, Mo.	Belfast, Me.
126780	K. J. T. M.	Sch.	Charlotte W. Miller	295	248	128.0	32.8	9.0	1891	Waterford, Conn.	Providence, R. I.
125305		Sch.	Charlotte Ann Piggott	28	27	52.7	17.2	4.3	1874	Straits, N. C.	Charleston, S. C.
125952	J. V. M. D.	Slp.	Charmer	1,885	1,727	221.7	42.4	17.8	1881	Bath, Me.	San Francisco, Cal.
127496		Sch.	Charmer	19	12	49.2	15.9	4.2	1901	Straits, N. C.	New York, N. Y.
127529		Sch. y.	Charmer	31	27	56.3	15.5	6.9	1900	South Boston, Mass.	New Bedford, Mass.
5559		Sch.	Charry M	11	11	37.6	13.0	4.2	1866	Moriches, N. Y.	Key West, Fla.
5245		Sch.	Chase	94	89	70.1	25.6	7.4	1851	Setauket, N. Y.	Rockland, Me.
126361		Sch.	Chase	63	60	83.6	22.4	6.3	1880	Cambridge, Md.	Baltimore, Md.
126991		Sch.	Chasseur	24	14	56.2	19.0	4.0	1882	Biloxi, Miss.	Shieldsboro, Miss.
127155		Sch.	Chasseur	14	14	31.8	12.4	5.0	1895	Hoquiam, Wash.	Port Townsend, Wash.
127255		Sch.	Chattanooga	2,339	2,266	308.0	45.0	21.5	1898	West Bay City, Mich.	Marquette, Mich.
126947		Sch.	Chauncey Roy	6	6	44.0	10.7	2.0	1893	Beaufort, N. C.	Beaufort, N. C.
126892	K. J. W. T.	Sch.	Chauncey E. Burk	910	788	182.7	38.0	16.7	1891	Camden, N. J.	Somers Point, N. J.
85207		Sch.	Checotah	658	597	198.7	34.1	12.4	1870	Toledo, Ohio	Port Huron, Mich.
126969		Sch.	Chechegon	37	35	64.0	21.0	6.8	1893	Montville, Conn.	Newport, R. I.
127185		Slp. y.	Cheemann	20	15	42.0	13.8	5.2	1897	Fall River, Mass.	Fall River, Mass.
127312		Slp. y.	Chectah	7	6	27.2	11.0	3.4	1890	Patchogue, N. Y.	Patchogue, N. Y.
126899	K. L. B. J.	Bkn.	Chehalls	690	642	177.5	40.0	14.5	1891	Hoquiam, Wash.	San Francisco, Cal.
127527	K. Q. S. P.	Sch.	Chehalls	723	723	183.3	37.5	14.8	1891	Fairhaven, Cal.	Do.
126791		Sch.	Chelton Brothers	10	5	50.5	13.5	3.4	1891	Somerset County, Md.	Edenton, N. C.
126851		Sch.	Chemung	671	643	168.2	33.8	15.8	1891	Noank, Conn.	New York, N. Y.
126855		Sch.	Chemango	671	643	168.2	33.8	15.8	1891do	Do.
127261		Ywl. y.	Chenolen	11	10	37.6	11.5	6.2	1898	South Boston, Mass.	Boston, Mass.
97229		Sch.	Cherokee	15	11	39.0	14.1	6.2	1898	East Boothbay, Me.	Portland, Me.
127481		Slp. y.	Cherokee	18	16	39.5	13.0	5.0	1900	Quincy Point, Mass.	Philadelphia, Pa.
126598		Sch.	Chorso	18	17	48.3	17.2	3.7	1890	Wolf River, Miss.	Shieldsboro, Miss.
126108		Slp.	Chorab	12	12	35.2	13.2	3.1	1883	St. Andrews Bay, Fla.	Key West, Fla.
126179		Sch.	Cherubim	98	93	67.8	24.7	7.2	1873	Essex County, Del.	Baltimore, Md.
127474		Sch.	Cherubim	16	6	45.6	13.0	2.6	1900	Beaufort, N. C.	Beaufort, N. C.
5318		Sch.	Chesapeake	48	46	70.0	21.0	5.6	1857	Somerset County, Md.	Pappanock, Va.
125069		Sch.	Chesterfield	69	63	79.6	22.4	5.3	1878	Talbot County, Md.	Baltimore, Md.

1 Formerly British schooner Monitor.

2 Formerly schooner George D. Russell.

MERCHANT SAILING VESSELS OF THE UNITED STATES—Continued.

Official No.	Signal letters.	Rtg.	Name of vessel.	Gross tonnage.	Net tonnage.	Length.	Breadth.	Depth.	When built.	Where built.	Home port (where permanent document issues).
						Feet.	Feet.	Feet.			
125150		Sch.	Chester B. Jones	493	470	167.0	30.3	12.0	1873	East Saginaw, Mich	Buffalo, N. Y.
125351		Sch.	Chester R. Lawrence	123	116	82.0	23.2	8.2	1874	Essex, Mass	Rockport, Me.
126409	K. D. Q. C.	Sch.	Chetco	103	98	83.6	27.4	7.2	1887	Benicia, Cal.	San Francisco, Cal.
127535		Ywl.	Chetolah	61	46	61.2	22.3	5.1	1901		New York, N. Y.
126950		Slp. y.	Chetopa	6	6	31.3	9.1	3.8	1890	Charlevoix, Mich	Chicago, Ill.
120165		Slp.	Chetowalk	8	7	32.0	13.0	3.3	1883	Bayport, N. Y.	Patchogue, N. Y.
127259		Sch.	Chickamauga	2,472	2,399	322.0	45.0	21.5	1898	West Bay City, Mich	Cleveland, Ohio.
5927		Slp.	Chicopee	5	5	31.0	11.4	3.0	1871	Springs, N. Y.	New Haven, Conn.
5909		Sch.	Chicora	35	21	68.0	18.5	5.9	1805	Somerset County, Md.	Baltimore, Md.
125301		Sch.	Chicora	21	20	54.0	16.0	5.9	1874	Charleston, S. C.	Shildsboro, Miss.
125297		Slp.	Chief	22	21	47.5	19.5	4.0	1874	Darion, Conn	New York, N. Y.
125568		Sch.	Chief	16	15	17.0	14.2	5.5	1877	Astoria, N. Y.	Wilmington, N. C.
125887		Sch.	Chief	37	36	68.3	23.1	4.2	1881	Cambridge, Md	Norfolk, Va.
126749		Cat.	Chief	9	9	32.0	16.0	4.4	1891	Wilmington, Del.	New York, N. Y.
127380		Sch.	Chief	26	22	55.0	13.6	4.9	1899	Seymour's Point, Fla	Fernandina, Fla.
125114		Slp.	Chief Justice C. P. Daly	9	9	31.0	13.2	4.5	1873	Sag Harbor, N. Y.	Greenport, N. Y.
5929		Slp.	Chieftain	9	9	33.0	12.0	4.0			Perth Amboy, N. J.
126632		Slp. y.	Chieftain	11	10	32.0	13.1	4.7	1890	Gloucester, Mass	Boston, Mass.
126390	K. D. N. V.	Sch.	Childe Harold	781	674	179.6	36.0	18.1	1886	Bath, Me	New Haven, Conn.
127012		Slp. y.	Chimarra	7	7	28.5	12.1	4.0	1893	Noank, Conn.	New London, Conn.
4709		Slp.	China	35	35	48.5	21.0	6.0	1854	Greenpoint, N. Y.	New York, N. Y.
126951		Ywl. y.	Chinook	10	10	35.3	11.0	5.3	1893	Boston, Mass	Sandusky, Ohio.
127457		Sch.	Chinook	33	31	43.1	18.6	4.1	1890	Chinook, Wash	Port Townsend, Wash.
126623		Sch.	Chippewa	1,200	1,239	220.0	36.2	22.1	1890	Marino City, Mich	Toledo, Ohio.
126649		Slp. y.	Chiquita	17	16	44.2	13.7	7.4	1888	Boston, Mass	Boston, Mass.
126709	K. J. D. W.	Slp. y.	Chispa	17	16	44.5	13.8	8.6	1889	Brooklyn, N. Y.	New York, N. Y.
126905	K. L. T. M.	Slp. y.	Choctaw	19	18	44.7	14.4	6.6	1889	South Boston, Mass.	Do.
126208		Slp.	Christeen	11	10	38.4	15.1	3.9	1883	Glenwood, N. Y.	Do.
126362		Slp.	Christian Lloyd	10	9	35.6	12.6	3.8	1886	Millford, Del	Newport News, Va.
4943		Sch.	Christian D. Emson	55	52	67.3	22.0	5.5	1860	Keyport, N. J.	New York, N. Y.
125353		Sch.	Christiana	32	31	64.9	13.9	5.1	1874	Chicago, Ill.	Milwaukee, Wis.
125777		Slp.	Christiana	5	5	20.0	11.4	2.5	1874	Staten Island, N. Y.	Norfolk, Va.
126303		Slp.	Christina	7	6	31.8	12.4	3.0	1885	Brooklyn, N. Y.	New York, N. Y.
127149		Slp.	Christina	8	6	27.9	12.3	3.3	1896	Cape May, N. J.	Cape Charles, Va.
5015		Sch.	Christina L.	44	42	66.7	19.5	6.3	1867	Duxbury, Mass	Jacksonville, Fla.
125137		Slp. y.	Christine	22	21	47.0	16.5	5.0	1869	Brooklyn, N. Y.	New York, N. Y.
126665		Sch. y.	Christine	11	11	30.4	11.0	6.0	1888	Boston, Mass	New Haven, Conn.
127498		Slp.	Christino	10	7	35.4	12.7	2.8	1909	Thunderbolt, Ga	Savannah, Ga.
126889		Sch. y.	Christopher Columbus	7	6	31.0	9.0	3.7	1892	Gloucester, Mass.	Newport, R. I.
5773		Sch.	Christopher C. Fallin	53	10	65.5	22.0	7.5	1869	Dorchester County, Md.	Baltimore, Md.
125671		Sch.	Chromo	8	7	32.5	10.4	5.0	1878	Gloucester, Mass.	Saco, Me.
127153		Slp.	Chrysanthemum	7	7	31.0	14.1	3.0	1896	Bridgeport, Conn.	Bridgeport, Conn.
126210		Slp.	Chumner	14	13	32.8	15.4	4.7	1884	Noank, Conn	New Bedford, Mass.
127408	K. P. S. C.	Sch.	Churchill	655	600	178.2	38.3	14.0	1930	Northbend, Oreg	San Francisco, Cal.
127410		Slp.	Cincinnati	22	22	40.0	11.0	3.0	1900	Evansville, Ind.	Evansville, Ind.
5148		Sch.	Cinderella	26	25	52.0	18.4	4.2	1860	San Francisco, Cal	San Francisco, Cal.
5233		Sch.	Cinderella	38	36	57.0	16.5	6.7	1845	Essex, Mass	Damariscotta, Me.
5492		Sch.	Cinderella	57	54	67.2	20.8	6.5	1830	Centerport, N. Y.	Patchogue, N. Y.
5920		Sch.	Cinderella	17	10	39.5	12.8	5.0	1871	Friendship, Me	Damariscotta, Me.
126351	K. G. D. V.	Slp. y.	Cinderella	28	27	55.3	16.5	7.0	1880	Pottery Beach, N. Y.	Rochester, N. Y.
126768		Slp.	Circe	5	5	33.5	12.0	3.0	1891	Mobile, Ala.	Mobile, Ala.
5515		Sch.	Circo	42	39	58.0	21.0	5.3	1867	Port Jefferson, N. Y.	Boston, Mass.
127538		Slp.	Circo	9	8	28.0	12.8	3.5	1901	Timonoke, Va	Richmond, Va.
126988		Slp. y.	Cirrus	7	6	34.0	9.0	6.7	1893	Falls River, Mass.	Boston, Mass.
5486		Lgr.	Citizen	5	5	34.8	9.4	3.0	1859	Grand Caillou, La	Brashear, La.
120447		Sch.	City	41	35	75.2	18.7	4.1	1887	Marinette, Wis.	Milwaukee, Wis.
125404	J. R. L. C.	Sch.	City of Atlanta	1,335	1,270	242.0	40.0	20.3	1875	Brooklyn, N. Y.	New York, N. Y.
125819	J. T. R. M.	Sch.	City of Augusta	580	514	149.6	35.3	15.0	1880	Bath, Me	Bath, Me.
128190	K. C. D. L.	Sch.	City of Baltimore	356	297	138.0	33.4	9.9	1884	do	Baltimore, Md.
4333		Sch.	City of Chicago	327	310	140.2	30.2	11.5	1861	Cleveland, Ohio	Chicago, Ill.
126970		Slp.	City of Everett	8	8	31.1	11.1	5.8	1893	Waldoboro, Me.	Gloucester, Mass.
33860		Sch.	City of Grand Haven	200	190	127.0	26.0	9.0	1872	Grand Haven, Mich	Milwaukee, Wis.
33935		Sch.	City of Grand Rapids	187	177	121.5	26.0	9.2	1873	do	Do.
126259		Sch.	City of Key West	13	12	41.3	14.3	3.5	1934	Key West, Fla.	Key West, Fla.
4824	H. D. P. F.	Sch.	City of Montreal	1,130	1,119	177.4	34.5	25.8	1861	Portsmouth, N. H.	New York, N. Y.
126991		Lgr.	City of New Orleans	9	9	40.4	12.7	3.7	1893	Biloxi, Miss	New Orleans, La.
126138	K. B. L. N.	Bkn.	City of Papeete	389	370	145.6	32.1	12.0	1883	Fairhaven, Cal	San Francisco, Cal.
126218		Lgr.	City of Rome	8	8	41.3	13.6	3.4	1885	New Orleans, La	Brashear, La.
125218		Sch.	City of Sheboygan	259	246	135.2	30.1	10.0	1871	Sheboygan, Wis	Milwaukee, Wis.
4548		Sch.	City of Toledo	245	233	160.5	25.0	8.8	1865	Toledo, Ohio	Toledo, Ohio.
4381		Sch.	City of the Lakes	16	15	51.1	14.0	2.7	1866	Erlin, Mich	Do.
125822		Slp.	Clair	11	11	38.5	13.5	3.7	1880	Glenwood, N. Y.	New York, N. Y.
4774		Slp.	Clara	31	29	57.5	19.2	5.5	1850	Brooklyn, N. Y.	Do.
1940		Sch.	Clara	7	7	32.7	12.1	3.7	1866	Pensacola, Fla.	Apalachicola, Fla.
6812		Sch.	Clara	10	9	41.7	13.5	3.2			Lake Charles, La.
5940		Slp.	Clara	15	15	40.0	16.5	4.3	1871	Port Washington, N. Y.	New York, N. Y.
125234		Sch.	Clara	232	221	130.2	27.9	9.2	1874	Chicago, Ill.	Milwaukee, Wis.

MERCHANT SAILING VESSELS OF THE UNITED STATES—Continued.

Official No.	Signal letters.	Rtg.	Name of vessel.	Gross tonnage.	Net tonnage.	Length.	Breadth.	Depth.	When built.	Where built.	Home port (where permanent document issues).
						Feet.	Feet.	Feet.			
125686		Sch.	Clara	9	9	39.0	11.2	4.4	1878	Marblehead, Mass.	Gloucester, Mass.
125806		Sch.	Clara	5	5	27.8	9.7	3.0	1862	Nantucket, Mass.	New London, Conn.
125855		Slp.	Clara	9	9	40.0	13.6	3.2	1880	Madison, Md.	Baltimore, Md.
125953		Slp.	Clara	6	6	26.0	12.4	3.6	1877	City Island, N. Y.	New York, N. Y.
126008		Slp.	Clara	5	5	28.1	12.0	2.8	1881	Patchogue, N. Y.	Patchogue, N. Y.
126394		Slp.	Clara	8	7	32.0	12.4	3.5	1886	Galveston, Tex.	Galveston, Tex.
126432		Slp.	Clara	12	11	30.7	12.3	5.4	1887	Waldoboro, Me.	Salem, Mass.
126434		Sch.	Clara	7	7	36.0	11.8	3.0	1887	Bay City, Mich.	Port Huron, Mich.
126459		Cat.	Clara	5	5	24.1	10.5	3.7	1871	Tisbury, Mass.	Edgartown, Mass.
126750		Slp. y.	Clara	9	8	28.5	10.0	5.0	1887	Bristol, R. I.	New York, N. Y.
126773		Sch.	Clara	8	7	30.8	11.3	4.4	1891	Belfast, Me.	Deer Isle, Me.
126779		Sch. y.	Clara	7	7	27.8	10.5	4.7	1880	Chelsea, Mass.	Boston, Mass.
126876		Slp.	Clara	8	5	29.6	13.9	4.0	1892	Greenwich, N. J.	Bridgeton, N. J.
127010		Slp.	Clara	7	7	31.5	13.2	3.0	1893	Hackberry, La.	Lake Charles, La.
127158	K. M. V. C.	Sch.	Clara	828	748	184.2	35.1	16.8	1890	Bath, Me.	Boston, Mass.
127279		Sch.	Clara	21	20	55.8	14.8	4.3	1898	Manistee, Mich.	Grand Haven, Mich.
127418		Slp.	Clara	6	6	27.0	9.9	4.5	1900	Bristol, Me.	Damariscotta, Me.
126453		Sch.	Clara C.	9	8	42.0	16.2	2.8	1887	Jordan River, Miss.	Shieldsboro, Miss.
127519		Y. w. y.	Clara H.	6	6	29.0	11.0	3.6	1901	Patchogue, N. Y.	New York, N. Y.
126563		Sch.	Clara J.	90	73	78.7	24.5	6.3	1889	Cherryfield, Me.	Machias, Me.
127250		Slp.	Clara J.	12	7	44.0	17.0	3.5	1898	Hungara Creek, Va.	Capo Charles, Va.
127479		Slp.	Clara J.	10	7	37.7	13.6	3.9	1900	Thunderbolt, Ga.	Savannah, Ga.
125841		Slp.	Clara S.	12	11	39.3	14.0	3.4	1880	Brooklyn, N. Y.	New York, N. Y.
127443		Cat.	Clara S.	6	6	27.5	12.5	3.7	1895	Atlantic City, N. J.	Somers Point, N. J.
127411		Slp.	Clara Adams	8	8	28.0	8.0	3.6	1899	Tell City, Ind.	Evansville, Ind.
127497		Sch.	Clara Barton	54	45	72.6	23.1	5.2	1900	Holley, Fla.	Pensacola, Fla.
125714		Slp.	Clara Bell	10	10	36.0	13.9	3.6	1879	Port Jefferson, N. Y.	New Haven, Conn.
126558		Sch.	Clara Bell	7	7	30.4	10.6	2.8	1899	Seattle, Wash.	Port Townsend, Wash.
5852		Sch.	Clara Bella	6	6	32.0	10.0	4.0	1868	Kennebunk, Me.	Rockland, Me.
126629		Slp.	Clara Belle	7	7	34.8	11.8	3.3	1877	York County, Va.	Norfolk, Va.
126694		Slp.	Clara Bradon	11	10	38.4	13.5	2.8	1890	Pocomoke City, Md.	Do.
126395		Slp.	Clara Combs	14	13	40.0	13.0	4.0	1886	Cobbs Island, Va.	Cape Charles, Va.
127021		Slp.	Clara Cummis	8	8	34.5	13.6	3.3	1894	Great River, N. Y.	Patchogue, N. Y.
125530		Sch.	Clara Dinsmore	61	58	70.0	21.0	6.6	1876	Whiting, Me.	Lubec, Me.
127302		Sch.	Clara Estoll	12	10	45.0	13.7	3.6	1898	North Harlowe, N. C.	Newbern, N. C.
126232		Sch.	Clara Garrett	42	32	68.8	20.7	5.7	1884	Pocomoke City, Md.	Baltimore, Md.
126601	K. F. B. H.	Sch.	Clara Goodwin	945	846	191.2	38.8	18.5	1887	Bath, Me.	Bath, Me.
126319		Sch.	Clara Ida	30	30	60.4	18.2	5.1	1885	Lynchburg, Tex.	Braashear, La.
126195		Sch.	Clara Isabel	5	5	35.5	11.5	3.1	1873	Shieldsboro, Miss.	Shieldsboro, Miss.
6109	H. F. B. D.	Sch.	Clara Jane	124	99	86.5	25.5	8.0	1864	Pembroke, Me.	Calais, Me.
126762		Sch.	Clara Lacoate	14	12	46.7	15.1	3.9	1879	Bon Secour, Ala.	Mobile, Ala.
125778		Slp.	Clara May	7	7	29.7	11.9	3.9	1879	Westbrook, N. J.	Tuckerton, N. J.
4521	H. D. J. R.	Sch.	Clara Rankin	151	143	95.1	27.0	8.0	1897	Kennebunk, Me.	Rockland, Me.
126183		Sch.	Clara Tinsley	11	11	50.0	7.4	3.5	1883	Mathews County, Va.	Newport News, Va.
125889		Sch.	Clara Waples	74	71	80.5	25.5	5.2	1851	Milton, Del.	New York, N. Y.
127482		Slp.	Clara Willis	7	7	26.0	7.0	2.5	1838	Cayo In Rock, Ill.	Evansville, Ind.
5225		Sch.	Clara A. Benner	38	36	59.3	20.9	7.9	1867	Friendship, Me.	Rockland, Me.
126603	K. G. R. P.	Sch.	Clara A. Donnell	1,177	990	203.8	41.1	20.0	1889	Bath, Me.	Bath, Me.
126482		Sch.	Clara A. Marston	21	20	46.0	16.8	6.0	1888	Boothbay, Me.	Waldoboro, Me.
126050		Slp.	Clara A. Palmer	15	14	41.5	15.3	4.2	1872	Glenwood, N. Y.	Bridgeport, Conn.
126679	K. H. P. T.	Sch.	Clara A. Phinney	480	398	152.0	34.4	11.4	1860	Bath, Me.	New Bedford, Mass.
126370		Sch.	Clara B. Kennard	79	75	77.3	25.2	6.3	1826	North Weymouth, Mass.	Portsmouth, N. H.
4512		Sch.	Clara D. Swett	14	13	45.0	14.0	5.2	1866	Wellfleet, Mass.	Gloucester, Mass.
125287	J. P. V. M.	Sch.	Clara E. Bergen	481	450	141.9	31.0	17.1	1874	Port Jefferson, N. Y.	New York, N. Y.
127315	K. N. V. H.	Sch.	Clara E. Comee	138	124	90.3	24.5	9.2	1888	Bear River, Nova Scotia	Bath, Me.
126770		Slp.	Clara E. Rich	5	5	25.6	9.0	5.2	1888	Vinalhaven, Me.	Mount Desert Forry, Me.
127050	K. M. C. R.	Sch.	Clara E. Randall	950	863	182.7	37.2	18.5	1894	Bath, Me.	Portland, Me.
125948	J. L. R. T.	Sch.	Clara E. Rogers	144	137	97.0	26.6	8.2	1872	Jonesport, Me.	Machias, Me.
126925		Sch.	Clara E. Shores	12	11	53.5	14.2	3.6	1892	Oriolo, Md.	Annapolis, Md.
127459		Slp.	Clara E. Walker	11	8	45.0	15.0	3.8	1900	do.	Cape Charles, Va.
4037		Sch.	Clara H. Cowart	34	33	58.4	19.0	4.7	1850	Dorchester County, Md.	Shieldsboro, Miss.
125315		Sch.	Clara J. Bowley	40	38	59.8	22.0	6.0	1874	Smyrna, Del.	Annapolis, Md.
125073		Sch.	Clara J. Howoff	33	26	63.4	20.4	5.7	1872	Somerset County, Md.	Tappahannock, Va.
126257		Slp.	Clara M. Delano	5	5	25.5	9.6	4.6	1892	Friendship, Me.	North Haven, Me.
126718		Slp.	Clara M. Gross	6	5	24.4	9.1	5.1	1890	Deer Isle, Me.	Deer Isle, Me.
125434		Sch.	Clara M. Leonard	50	53	73.8	22.0	5.9	1875	Oxford, Md.	Alexandria, Va.
126825		Sch.	Clara M. Littlefield	63	60	71.8	20.5	9.0	1892	Gloucester, Mass.	Gloucester, Mass.
127023		Slp.	Clara M. Sprague	9	9	36.5	11.3	5.6	1894	Brooksville, Me.	Southwest Harbor, Me.
127020		Sch.	Clara P. Sewall	52	50	75.8	16.6	8.0	1894	Gloucester, Mass.	Pensacola, Fla.
126200		Sch.	Clara R. Orimes	34	32	61.0	17.8	6.8	1884	Bristol, Me.	Do.
126727		Sch.	Clara H. Harwood	58	55	71.0	20.4	8.5	1891	Gloucester, Mass.	Gloucester, Mass.
5940		Sch.	Clara and Hattie	15	14	41.7	15.3	4.0	1871	Somerset County, Md.	Tappahannock, Va.
12594		Sch.	Clara and Mabel	34	32	54.0	18.3	5.6	1848	Rockaway, N. Y.	Damariscotta, Me.
126550		Sch.	Clarence J. Fillmore	410	389	161.0	31.0	10.3	1889	West Bay City, Mich.	Port Huron, Mich.
126588		Sch.	Clarence and Eva	10	9	45.3	14.4	3.2	1889	Cambridge, Md.	Baltimore, Md.

¹ Formerly British schooner Seraphine.

² Formerly schooner John A. Dix.

MERCHANT SAILING VESSELS OF THE UNITED STATES—Continued.

Official No.	Signal letters.	Rtg.	Name of vessel.	Gross tonnage.	Net tonnage.	Length.	Breadth.	Depth.	When built.	Where built	Home port (where permanent document issues).
						Feet.	Feet.	Feet.			
126057		Sch.	Claremont	6	5	32.0	10.5	4.1	1879	Bristol, Mo	Gloucester, Mass.
126031		Sch.	Clarence	7	6	30.0	10.0	3.1	1882	Stratford, Conn	Bridgeport, Conn.
126317		Sch.	Clarence	10	9	56.2	15.2	2.6	1885	Cambridge, Md	Baltimore, Md.
126808		Sch.	Clarence	21	20	62.0	17.7	4.7	1891	St. Peters, Md	Cape Charles, Va.
4133		Sch.	Clarence Barclay	25	24	54.8	16.6	5.6	1855	Salem, Mass	Pensacola, Fla.
125993		Sch.	Clarence Hodson	15	14	43.6	19.3	4.4	1878	Crisfield, Md	Norfolk, Va.
126984	K. L. S. B.	Sch.	Clarence A. Holland	260	170	126.5	23.9	8.2	1893	Bethel, Del.	Seaford, Del.
126905	K. G. T. V.	Sch.	Clarence H. Venner	934	814	184.7	38.0	20.4	1890	Newburyport, Mass	Dennis, Mass.
126195	K. C. G. L.	Shp.	Clarence S. Bement	1,998	1,727	268.4	42.2	23.4	1884	Philadelphia, Pa	Philadelphia, Pa.
4304		Sch.	Clarissa Person	37	35	54.8	15.7	6.9	1844	Essex, Mass	Perth Amboy, N. J.
130032		Slp.	Clark Brothers	13	12	37.8	15.0	4.4	1875	Noank, Conn	Bridgeport, N. J.
126706		Slp.	Claude	11	6	30.6	14.5	3.7	1891	Dividing Creek, N. J.	Perth Amboy, N. J.
127137		Slp.	Claude L	12	12	45.0	15.4	4.5	1896	Riverhead, N. Y.	Charleston, S. C.
125867		Sch.	Claudia	21	20	51.6	17.9	4.7	1880	Charleston, S. C.	Baltimore, Md.
127477		Slp.	Claudia	5	5	36.0	11.6	2.7	1900	Wittman, Md	Bridgeport, Conn.
120771		Slp.	Claudia M	6	5	29.0	14.2	3.8	1881	Staten Island, N. Y.	Chincoteague, Va.
126490		Sch.	Claudia V	22	21	46.8	16.5	4.1	1876	Islip, N. Y.	Crisfield, Md.
126405		Sch.	Claudy May	10	9	58.0	14.0	4.2	1886	Solomon Island, Md.	Cape Vincent, N. Y.
126297		Slp.	Clayton Belle	14	13	41.8	13.2	4.4	1885	Clayton, N. Y.	Beaufort, N. C.
126788		Sch.	Clém	8	5	44.4	11.2	2.8	1891	Smyrna, N. C.	Machias, Me.
4534		Sch.	Clement	45	42	58.0	17.7	6.2	1827	Vinalhaven, Mo.	New Orleans, La.
5862		Sch.	Clementine	19	13	46.4	17.0	3.9	1870	Shieldsboro, Miss.	Baltimore, Md.
126314		Sch.	Clemmie Travers	85	81	85.9	23.8	7.0	1885	Mathiowa County, Va.	Newport News, Va.
125871		Sch.	Clema	6	6	34.0	10.0	2.7	1880	Millford Haven, Va.	Key West, Fla.
127048		Sch.	Cleo	6	6	32.4	12.2	3.2	1894	Flamingo, Fla.	Pensacola, Fla.
125706		Sch.	Cleopatra	10	15	41.0	16.3	4.8	1878	Freeport, Fla.	New York, N. Y.
126226		Sch.	Cleopatra	10	0	35.0	12.6	4.8	1879	Salem, Mass	San Francisco, Cal.
126367		Sch.	Cleopatra	11	10	34.0	14.4	3.3	1880	Long Point Island, Cal.	New Haven, Conn.
126770		Slp.	Cleopatra	6	6	34.4	13.2	3.4	1871	Southport, Conn	Nantucket, Mass.
127082		Cat. y.	Cleopatra	17	16	32.5	15.2	4.0	1895	Osterville, Mass	Key West, Fla.
126110		Sch.	Cleveland	10	9	43.5	11.2	3.1	1883	Key West, Fla.	Pocomoke City, Md
126500		Sch.	Cleveland	9	9	43.0	13.9	3.4	1885	Pocomoke City, Md	Mondays Creek, Va.
126446		Slp.	Cleveland Fitzhugh Lee	6	6	45.0	9.3	2.5	1887	Mondays Creek, Va.	Colonels Island, Ga.
127217		Slp.	Clifford C.	16	12	36.8	14.9	4.2	1897	Beaufort, N. C.	Beaufort, N. C.
127471		Sch.	Clifford Perin	13	7	45.8	14.2	3.1	1900	Harrington, Mo.	Bath, Mo.
126990	K. G. R. J.	Sch.	Clifford I. White	305	259	122.2	32.5	10.4	1889	Harrington, Mo.	Madisonville, La.
127485	K. Q. M. B.	Sch.	Clifford N. Carver	1,101	973	188.9	39.5	18.6	1900	Bath, Mo.	Kennebunk, Me.
127045		Sch.	Clifton	32	21	60.2	21.0	4.3	1894	Madisonville, La.	Bellport, N. Y.
125928		Sch.	Climax	12	11	31.5	12.4	5.0	1831	Kennebunk, Me.	Marcus Hook, Pa.
126456		Slp.	Climax	7	6	31.0	11.0	3.2	1897	Bellport, N. Y.	Harwichport, Mass
126481		Slp.	Climax	46	44	58.4	22.2	4.6	1888	Marcus Hook, Pa.	Millbridge, Mo.
126900		Slp.	Climax	10	9	30.0	13.7	4.1	1892	Harwichport, Mass	Harkers Island, N. C.
126349		Sch.	Clinton	23	22	50.8	17.2	4.6	1880	Millbridge, Mo.	New Castle, England
5994		Sch.	Clinton L. Guirkin	33	31	50.0	17.5	4.7	1871	Millbridge, Mo.	Brooklyn, N. Y.
127214	K. N. F. P.	Sch.	Clintonia	1,876	1,790	282.0	37.0	21.2	1881	New Castle, England	Port Jefferson, N. Y.
125290	K. B. F. D.	Sch. y.	Clio	42	40	70.0	18.0	6.0	1873	Brooklyn, N. Y.	Hyannisport, Mass
126840		Slp.	Clio	6	5	30.2	10.1	2.8	1892	Port Jefferson, N. Y.	Somerset County, Md.
127090		Slp. y.	Clio	8	8	28.3	12.4	3.9	1895	Hyannisport, Mass	St. Andrews Bay, Fla
4042		Sch.	Clipper	24	13	50.0	17.2	5.8	1848	Somerset County, Md.	Port Clinton, Ohio
126819		Sch.	Clipper	6	6	32.0	11.1	3.3	1891	St. Andrews Bay, Fla	Georgetown, S. C.
127102		Sch. y.	Clipper	7	7	33.0	8.0	2.7	1890	Port Clinton, Ohio	Bath, Me.
127308		Sch.	Clipper	8	6	31.0	11.0	2.9	1898	Georgetown, S. C.	Little Caillon, La
0785	K. C. F. J.	Sch. y.	Clochette	17	17	50.4	14.2	5.5	1872	Bath, Me.	Dellsle, Miss.
125577		Lgr.	Clodier	5	5	33.8	10.5	3.1	1877	Little Caillon, La	Port Republic, N. J.
126837		Sch.	Clodillo S.	24	18	52.8	19.1	4.6	1892	Dellsle, Miss.	Alexandria Bay, N. Y.
126531		Slp.	Clond	8	8	37.6	12.1	2.3	1871	Port Republic, N. J.	Boston, Mass
126995		Slp.	Clover	15	14	33.0	11.3	3.1	1888	Alexandria Bay, N. Y.	Indian Key, Fla
127442	K. Q. F. M.	Sch.	Clover	229	207	126.3	28.4	8.3	1880	Boston, Mass	Rockhall, Md
125380		Sch.	Clyde	13	12	37.1	16.1	4.5	1875	Indian Key, Fla	Solomon Island, Md.
125575		Sch.	Clyde	6	5	30.0	9.4	3.2	1877	Rockhall, Md	Haverhill, Mass
125647		Sch.	Clyde	10	9	58.0	14.1	4.2	1876	Solomon Island, Md.	Cambridge, Md
125951		Slp.	Clyde	6	5	24.0	10.0	4.0	1880	Haverhill, Mass	Shipyard, Ga
126377		Sch.	Clyde	9	8	50.0	12.6	3.2	1889	Cambridge, Md	Waldoboro, Me
127377		Slp.	Clyde	14	10	37.0	16.1	3.8	1899	Shipyard, Ga	Bristol, R. I.
127430		Slp.	Clyde and Astor	6	6	28.3	11.2	5.2	1900	Waldoboro, Me	Stamford, Conn
5418		Slp.	Clytle	12	11	33.0	12.7	5.2	1867	Bristol, R. I.	Baltimore, Md.
125000	K. C. H. P.	Sch. y.	Clytle	60	57	78.5	21.8	7.7	1877	Stamford, Conn	Do.
125675		Sch. y.	Clytle	24	23	58.0	17.0	5.0	1878	Baltimore, Md	Boston, Mass.
126274		Slp.	Clytle	10	15	39.0	17.9	4.4	1885	Otter Island, S. C.	Charleston, S. C.
127212		Slp.	Clytle	7	7	30.5	10.0	4.5	1887	Little Deer Isle, Me.	Deer Isle, Me.
127343	K. P. C. N.	Bk.	Coal King	1,091	874	292.0	34.2	25.2	1868	Dundee, Scotland	San Francisco, Cal.
34140		Sch.	Coal King	1,417	1,408	298.0	39.7	23.1	1878	Annapolis, Nova Scotia	New York, N. Y.
5810		Sch.	Coal Oil John	7	7	43.5	14.7	3.3			Crisfield, Md.
127203		Sch.	Coaster	17	17	49.0	12.5	4.0	1897	Lauraville, Fla	Cedar Keys, Fla.

¹ Formerly sloop Kettle.

² Formerly British s. s. Clintonia.

³ Formerly schooner Dolly Varden.

⁴ Formerly U. S. L. H. schooner Clover.

⁵ Formerly British bark La Escocea.

⁶ Formerly British brig Laurence Delop.

MERCHANT SAILING VESSELS OF THE UNITED STATES—Continued.

Official No.	Signal letters.	Rig.	Name of vessel.	Gross tonnage.	Net tonnage.	Length.	Breadth.	Depth.	When built.	Where built.	Home port (where permanent document issues).
						Feet.	Feet.	Feet.			
127631		Slp.	Cocheco	5	5	25.9	9.8	4.6	1894	Cushing, Me.	St. George, Me.
127104		Slp.	Cocotto	5	5	22.0	11.0	3.4	1895	Saybrook, Conn.	New London, Conn.
5172		Sch.	Cohasset	20	19	45.4	16.0	4.1	1853	San Francisco, Cal.	San Francisco, Cal.
126856		Sch.	Cohocton	671	643	158.2	33.8	15.8	1891	Noank, Conn.	New York, N. Y.
127341	K. P. C. H.	Sch.	Coleraine	954	865	191.6	35.0	17.0	1899	do	Philadelphia, Pa.
125093	J. M. R. K.	Sch.	Collin C. Baker	410	389	132.5	31.6	14.7	1873	Bath, Me.	Boston, Mass.
4985		Sch.	Collector	11	5	39.3	13.9	4.2	1845	Philadelphia, Pa.	Cape Charles, Va.
127549	K. Q. W. R.	Sch. y.	Colleen Bawn	28	23	60.2	15.4	6.7	1901	East Boston, Mass.	Boston, Mass.
4123		Sch.	Collins Howe, Jr.	33	31	60.5	17.7	5.5	1866	Middletown, Conn.	Rockport, Me.
126782	K. J. T. Q.	Sch.	Collins W. Walton	450	381	146.6	34.1	11.2	1891	Bath, Me.	Philadelphia, Pa.
5796	J. H. M. G.	Bk.	Coloma	852	741	168.0	35.0	20.0	1869	Warren, R. I.	San Francisco, Cal.
127489		Sch.	Columbu	8	6	35.7	13.0	2.7	1900	Dolisle, Miss.	Shieldboro, Miss.
5143		Sch.	Col. Baker	76	72	74.0	26.0	5.4	1894	San Francisco, Cal.	San Francisco, Cal.
125611		Slp.	Col. Chalmers	6	6	33.2	11.6	3.0	1877	East Rockaway, N. Y.	New York, N. Y.
4017		Sch.	Col. J. Merrick	36	34	67.0	18.0	4.0	1862	Baltimore, Md.	Baltimore, Md.
126712		Sch.	Col. S. A. Graham	20	14	62.0	16.0	4.0	1891	Shad Point, Md.	Cape Charles, Va.
5879		Slp.	Col. S. H. Gover	8	7	33.0	13.9	3.3	1870	Baltimore, Md.	Baltimore, Md.
126410		Sch.	Col. R. Johnson Colton	10	9	58.0	12.2	4.1	1886	Solomon Island, Md.	Do.
126312		Sch.	Col. J. L. F. Cottrell	10	10	50.0	12.6	3.8	1885	Cedar Keys, Fla.	Key West, Fla.
5911		Slp.	Colorado	10	9	35.0	13.8	4.3	1871	Greenport, N. Y.	Greenport, N. Y.
4969		Slp.	Columbia	28	28	46.2	19.9	5.6	1864	Brooklyn, N. Y.	New York, N. Y.
5915	K. G. F. H.	Sch. y.	Columbia	106	106	99.5	25.7	8.3	1871	Chester, Pa.	Philadelphia, Pa.
5948	J. K. W. M.	Slp.	Columbia	1,471	1,327	205.9	40.0	24.0	1871	Bath, Me.	San Francisco, Cal.
92350		Sch.	Columbia	59	56	66.0	21.9	9.1	1891	Greenport, N. Y.	New York, N. Y.
125895		Slp.	Columbia	10	9	35.5	14.4	3.4	1881	Patchogue, N. Y.	Do.
126445		Slp.	Columbia	8	7	28.9	12.4	4.0	1877	Edgartown, Mass.	Edgartown, Mass.
126666		Sch.	Columbia	15	14	49.9	15.0	2.9	1890	New Grotna, N. J.	Tuckerton, N. J.
126728	K. J. L. H.	Sch.	Columbia	124	89	97.0	24.2	10.4	1891	Gloucester, Mass.	Gloucester, Mass.
126670		Slp.	Columbia	9	9	39.0	13.0	3.0	1892	Bay Center, Wash.	Port Townsend, Wash.
126941		Sch.	Columbia	43	41	60.0	17.7	7.2	1893	Seattle, Wash.	Seattle, Wash.
126966		Slp.	Columbia	5	5	31.4	11.5	3.1	1888	Cone River, Va.	Alexandria, Va.
127021		Sch.	Columbia	40	38	61.5	17.5	7.3	1894	Newburyport, Mass.	Boston, Mass.
127027		Cat.	Columbia	5	5	23.6	11.2	3.8	1893	Harwichport, Mass.	Chatham, Mass.
127095		Sch. y.	Columbia	23	17	50.6	13.6	8.4	1895	Boston, Mass.	Newport, R. I.
127354	K. P. D. V.	Slp. y.	Columbia	145	118	104.8	24.2	18.1	1899	Bristol, R. I.	New York, N. Y.
127303		Sch.	Columbia	21	13	47.5	16.5	4.5	1899	Dividing Creek, N. J.	Bridgeton, N. J.
127379	K. P. J. N.	Sch.	Columbia	684	605	181.0	38.5	13.7	1899	Hogquam, Wash.	San Francisco, Cal.
127375		Slp.	Columbia	7	7	39.5	14.5	3.4	1899	Fairmount, Md.	Crisfield, Md.
127369		Sch.	Columbia	55	45	68.2	22.3	4.9	1899	Norfolk, Va.	Norfolk, Va.
127362		Slp.	Columbia	11	10	32.8	12.6	5.3	1899	Bristol, Me.	Damariscotta, Me.
127306		Sch.	Columbia	20	25	51.2	16.8	5.2	1900	Key West, Fla.	Key West, Fla.
127427		Slp.	Columbia	6	5	29.1	10.2	5.3	1900	Bristol, Mo.	Southwest Harbor, Me.
127441		Slp.	Columbia	9	6	45.0	15.0	3.0	1900	Pocomoke City, Md.	Cape Charles, Va.
127445		Slp.	Columbia	6	5	28.8	11.3	2.8	1900	Hudson, Fla.	Cedar Keys, Fla.
127463		Slp.	Columbia	5	5	24.6	9.7	5.1	1900	Friendship, Me.	Waldoboro, Me.
125285		Sch.	Columbia F. G.	49	46	70.0	22.8	6.3	1874	Mundy Point, Va.	Tappanhook, Va.
4387		Sch.	Columbian	356	338	138.7	26.0	13.2	1894	Greenbay, Wis.	Cleveland, Ohio.
5897		Sch.	Columbian	32	30	59.0	18.3	5.0	1849	Squan, N. J.	Rockland, Me.
5445		Sch.	Columbus	36	34	57.0	21.0	4.6	1861	San Francisco, Cal.	San Francisco, Cal.
126831		Slp.	Columbus	19	18	43.8	15.8	4.0	1892	Clearcreek, Tex.	Galveston, Tex.
126714	K. J. G. S.	Sch. y.	Comanche	87	82	88.0	23.1	9.4	1891	Port Jefferson, N. Y.	Bridgeton, Conn.
126660		Slp.	Combination	14	14	35.0	14.3	3.9	1890	Port Washington, N. Y.	New York, N. Y.
4708		Slp.	Comet	37	37	49.0	20.5	6.2	1852	Brooklyn, N. Y.	Do.
4744		Slp.	Comet	54	52	63.4	23.0	5.5	1825	Brookhaven, N. Y.	Do.
4788		Slp.	Comet	41	39	54.0	21.0	6.0	1835	New Windsor, N. Y.	Do.
5603		Slp.	Comet	8	8	30.6	12.7	3.8	1857	Providence, R. I.	New Bedford, Mass.
5907		Slp.	Comet	9	9	35.0	14.0	4.0	1867	Greenport, N. Y.	Greenport, N. Y.
125106		Sch.	Comet	12	11	37.0	16.5	3.0	1869	Perry, Me.	Machias, Me.
125262		Sch. y.	Comet	62	59	77.4	21.7	7.7	1874	Islip, N. Y.	New York, N. Y.
126370	K. D. M. L.	Sch.	Comet	429	368	144.6	35.2	11.4	1886	Port Blakeley, Wash.	San Francisco, Cal.
127034		Slp. y.	Comet	7	6	30.1	10.5	4.6	1894	Thomaston, Mo.	Thomaston, Mo.
127068		Slp.	Comet	5	5	27.5	9.3	5.0	1893	Tacoma, Wash.	Seattle, Wash.
127520		Sch.	Comet	12	10	43.2	13.0	3.2	1901	Bayou Labatre, Ala.	Mobile, Ala.
4980		Sch.	Comfort	20	27	51.6	16.6	4.2	1897	Camden, N. J.	Tuckerton, N. J.
128811		Slp. y.	Comfort	6	6	25.8	9.0	3.4	1882	Osterville, Mass.	Iyannia, Mass.
126960		Slp.	Comfort	22	21	37.0	13.0	3.7	1885	Alexandria Bay, N. Y.	Cape Vincent, N. Y.
127126		Cat.	Comfort	5	5	24.9	11.8	3.5	1899	Osterville, Mass.	Chatham, Mass.
127109		Sch.	Comfort	7	7	30.7	11.2	2.8	1897	Port Townsend, Wash.	Port Townsend, Wash.
127329		Slp.	Comfort	11	10	36.3	14.0	4.0	1899	Freeport, N. Y.	Patchogue, N. Y.
5641		Slp.	Coning	28	27	56.8	19.2	5.5	1868	New York, N. Y.	Perth Amboy, N. J.
126605		Sch.	Comingue	13	12	38.3	12.9	5.5	1899	Boothbay, Me.	Rockland, Me.
125487		Slp.	Commodore	6	6	31.2	12.2	2.7	1873	City Island, N. Y.	Patchogue, N. Y.
4363		Sch.	Commerce	327	311	141.5	31.8	10.8	1857	Sandusky, Ohio.	Chicago, Ill.
4621	H. D. L. R.	Sch.	Commerce	107	101	85.4	24.4	8.2	1867	Newburyport, Mass.	Rockland, Me.
4628		Sch.	Commerce	48	46	55.2	19.5	6.3	1840	Branford, Conn.	Castine, Me.

¹ Formerly schooner Mary F. Kelly.

¹ Composition bronze.

MERCHANT SAILING VESSELS OF THE UNITED STATES—Continued.

Official No.	Signal letters.	Rtg.	Name of vessel.	Gross tonnage.	Net tonnage.	Length.	Breadth.	Depth.	When built.	Where built.	Home port (where permanent document issues).
						Feet.	Feet.	Feet.			
5537		Sch.	Commerco	55	52	66.0	22.1	7.0	1845	Brookhaven, N. Y.	Port Jefferson, N. Y.
125643		Sch.	Commerco	15	14	51.0	14.0	3.7	1877	Dennys Landing, Del.	Wilmington, Del.
127464	K. Q. H. B.	Sch.	Commerco	658	621	184.0	38.6	13.6	1900	Alameda, Cal.	San Francisco, Cal.
4988		Sch.	Commodator	15	9	41.5	14.8	4.4	1817	Currhuck, N. C.	Bridgeton, N. J.
5074		Sch.	Commodore	25	24	47.0	17.0	6.6	1860	Noank, Conn.	Philadelphia, Pa.
125805		Sch.	Commodore	586	565	176.5	34.0	12.2	1880	Carrollton, Mich.	Butte, N. Y.
126285		Sch.	Commodore	20	19	57.6	16.0	4.5	1885	St. Michaels, Md.	Baltimore, Md.
126841		Slp.	Commodore	6	5	31.5	11.1	2.6	1892	Argyle, Wash.	Port Townsend, Wash.
126973		Sch.	Commodore	8	8	36.0	13.8	3.6	1893	Galveston, Tex.	Galveston, Tex.
127150	K. M. T. H.	Cat. y.	Commodore	10	10	33.0	13.4	4.3	1896	Cauarsie, N. Y.	New York, N. Y.
127370		Sch.	Commodore	27	17	61.5	18.4	4.4	1899	Beaufort, N. C.	Beaufort, N. C.
127370		Slp.	Commodore J. G. Hill	15	14	37.7	15.2	4.1	1883	Bayport, N. Y.	New York, N. Y.
126210	K. C. M. B.	Slp.	Commodore T. H. Allen	2,390	2,210	245.3	41.7	19.8	1884	Richmond, Me.	Bath, Me.
127144	K. M. S. R.	Slp. y.	Como	19	19	41.9	15.7	5.5	1890	Glenwood, N. Y.	New York, N. Y.
4025		Sch.	Compact	40	47	66.2	22.3	4.5	1856	Somerset County, Md.	Baltimore, Md.
125585	J. S. H. D.	Sch.	Compeer	347	308	140.5	32.5	11.2	1877	Fairhaven, Cal.	San Francisco, Cal.
120764		Slp. y.	Compeer	5	5	29.6	9.0	4.7	1890	Cleveland, Ohio	Cleveland, Ohio.
5700		Sch.	Competitor	40	47	72.4	22.3	5.1	1867	Bellport, N. Y.	Key West, Fla.
4724		Slp.	Compromise	36	35	48.7	19.8	6.5	1850	Brooklyn, N. Y.	New York, N. Y.
127093		Sch.	Comus	5	5	30.0	10.0	4.0	1894	Port Angeles, Wash.	Mary Island, Alaska.
5599		Slp.	Concert	6	5	30.0	11.4	2.6	1865	Worcester County, Md.	Chincoteague, Va.
125380		Sch.	Concord	98	71	83.0	22.9	8.9	1875	Gloucester, Mass.	Honolulu, H. I.
128222		Slp.	Concord	22	21	51.0	17.0	5.0	1880	New London, Conn.	Boston, Mass.
4640		Sch.	Concordia	27	18	56.5	19.3	4.0	1853	Bonfouca, La.	Shieldsboro, Miss.
5993		Sch.	Concor	30	29	58.0	16.1	5.3	1871	Sheboygan, Wis.	Grand Haven, Mich.
125592		Sch.	Conductor	73	50	75.5	22.0	7.5	1877	Essex, Mass.	Gloucester, Mass.
120470		Sch.	Confianza	88	84	78.0	25.5	7.0	1888	Benlofa, Cal.	San Francisco, Cal.
4773		Slp.	Confidence	37	35	55.0	20.0	5.0	1851	Browns Point, N. J.	New York, N. Y.
127121		Slp.	Confidence	8	8	31.4	11.2	3.6	1890	Richardson, Wash.	Seattle, Wash.
4745		Slp.	Congress	30	34	47.0	20.5	0.0	1853	Brooklyn, N. Y.	New York, N. Y.
5281		Sch.	Congress	30	25	63.8	21.2	4.0	1860	Rio Grande, N. J.	Bridgeton, N. J.
125101		Sch.	Conneant	239	227	120.6	25.0	10.0	1873	Conneant, Ohio	Grand Haven, Mich.
5073		Sch.	Connecticut	99	94	80.0	25.3	7.5	1847	Milford, Del.	New London, Conn.
127130		Sch.	Connelly Bros	751	694	201.0	36.0	13.5	1890	Marino City, Mich.	Buffalo, N. Y.
5887		Sch.	Conquest	14	13	39.2	14.0	5.2	1870	New London, Conn.	Stonington, Conn.
125992		Slp.	Conquest	6	6	31.4	12.0	2.5	1881	Middle Bayou, Tex.	Stonington, Tex.
5631		Sch.	Consolation	17	16	46.2	15.5	4.2	1880	City Island, N. Y.	Tappanhook, Va.
126571	K. G. N. T.	Sch. y.	CONSTELLATION	157	140	123.7	24.9	12.0	1880	City Island, N. Y.	Boston, Mass.
4508		Sch.	Constitution	422	401	145.0	32.0	12.0	1861	Milwaukee, Wis.	Port Huron, Mich.
5307		Slp.	Constitution	32	30	57.5	21.4	3.9	1855	Fork Landing, N. J.	Bridgeton, N. J.
5015		Sch.	Constitution	24	17	48.9	18.0	5.3	1848	Somerset County, Md.	Crisfield, Md.
127175		Sch.	CONSTITUTION	3,231	2,997	379.0	44.1	22.2	1897	Superior, Wis.	Cleveland, Ohio.
127530	K. Q. T. S.	Slp. y.	CONSTITUTION	159	128	165.5	25.0	19.0	1901	Bristol, R. I.	Bristol, R. I.
120492		Sch.	Consuela	12	11	40.3	15.9	3.4	1887	Fowl River, Ala.	Mobile, Ala.
125845	J. T. V. G.	Dgn.	Consuelo	293	270	133.5	31.2	11.7	1880	San Francisco, Cal.	San Francisco, Cal.
125044		Sch.	Conte	67	64	72.3	22.3	7.5	1878	Kennebunk, Me.	Pensacola, Fla.
120938		Slp.	Contest	12	12	38.1	16.8	4.0	1882	Northport, N. Y.	Bridgeport, Conn.
5709		Slp.	Continental	7	7	23.0	11.0	4.7	1867	City Island, N. Y.	New York, N. Y.
127505		Slp.	Contractor	22	21	41.0	16.2	5.0	1901	Charleston, S. C.	Charleston, S. C.
4735		Slp.	Contrivance	37	30	63.5	20.2	4.9	1818	Jersey City, N. J.	New York, N. Y.
4178		Sch.	Convoy	41	41	48.5	16.7	7.5	1832	Gloucester, Mass.	Southwest Harbor, Me.
126347		Sch.	Convoy	20	13	46.4	16.1	4.0	1886	Louoxville, N. C.	Beaufort, N. C.
120514		Sch.	Conway	44	44	66.5	22.0	6.2	1892	Cambridge, Md.	Baltimore, Md.
6600		Sch.	Cooper	61	61	68.4	23.3	6.5	1865	Sharptown, Md.	Washington, D. C.
127350		Sch.	Coosh	22	13	58.7	17.0	4.1	1899	Beaufort, N. C.	Beaufort, N. C.
107334		Slp. y.	Coot	11	8	35.0	11.6	7.1	1898	North Haven, Me.	Boston, Mass.
127431		Slp.	Coot	5	5	25.2	10.4	4.6	1900	Bridgeport, Conn.	Bridgeport, Conn.
120194		Sch.	Cootle	6	6	34.0	11.4	3.4	1884	Cedar Keys, Fla.	Apalachicola, Fla.
125820		Sch.	Copia	11	11	35.6	13.4	5.2	1880	Somerset, Mass.	Stonington, Conn.
5555		Sch.	Copy	86	61	73.6	24.7	8.2	1851	Port Jefferson, N. Y.	Greenport, N. Y.
120160		Sch.	Coquello	103	97	92.0	20.5	6.4	1883	Coquillo River, Oreg.	Coos Bay, Oreg.
127164		Slp.	Coquet	5	5	34.0	11.7	3.2	1895	Fairmount, Md.	Baltimore, Md.
5094		Sch.	Coquette	58	55	65.5	18.5	6.0	1840	Nobleboro, Me.	Mount Desert Ferry, Me.
6880		Slp.	Coquette	5	5	30.6	11.0	2.8	1870	Norfolk, Va.	Norfolk, Va.
5021		Sch.	Coquette	12	11	39.6	11.9	5.3	1870	Boothbay, Me.	Southwest Harbor, Me.
120785		Slp.	Coquette	8	8	33.7	13.3	3.7	1891	Matagorda, Tex.	Port Lavaca, Tex.
5804		Sch.	Cora	17	10	49.1	18.2	3.8	1870	Jordan River, Miss.	Shieldsboro, Miss.
125760		Sch.	Cora	44	41	70.0	17.2	6.2	1879	Benton Harbor, Mich.	Marquette, Mich.
125802	J. V. G. M.	Sch.	Cora	109	104	86.0	23.0	7.5	1881	Washington, N. C.	Newbern, N. C.
125908		Sch.	Cora	12	7	57.5	14.0	4.0	1882	Calvert County, Md.	Crisfield, Md.
120710		Sch.	Cora	5	5	30.0	11.5	3.8	1891	Seattle, Wash.	Seattle, Wash.
127115		Slp.	Cora	7	6	30.7	11.3	3.5	1888	St. Augustine, Fla.	St. Augustine, Fla.
127130		Sch.	Cora	6	6	34.8	12.5	3.6	1896	Clayton, N. Y.	Cape Vincent, N. Y.
127220		Slp.	Cora	6	7	35.8	13.1	3.2	1897	Calcasieu Pass, La.	Lake Charles, La.

¹ Formerly a schooner Concord.
² Hawaiian schooner Concord.

³ Formerly schooner Frank and Murray McNamara.
⁴ Formerly sloop-yacht Arena.

⁵ Steel and bronze.

MERCHANT SAILING VESSELS OF THE UNITED STATES—Continued.

Official No.	Signal letters.	Rig.	Name of vessel.	Gross tonnage.	Net tonnage.	Length.	Breadth.	Depth.	When built.	Where built.	Home port (where permanent document issued).
						Feet.	Feet.	Feet.			
127593		Slp.	Cora	24	24	40.0	12.0	2.6	1901	Palmach, Ky.	Evansville, Ind.
126596		Sch.	Cora A.	381	361	149.0	31.5	11.0	1889	Manitowoc, Wis.	Chicago, Ill.
126593		Slp.	Cora D.	8	7	29.0	10.0	5.0	1889	Swans Island, Me.	Mount Desert Ferry, Me.
126813		Slp.	Cora P.	8	7	32.0	11.0	4.3	1892	Bremen, Me.	Dover Isle, Me.
126921	K. L. M. F.	Sch.	Cora M.	143	130	97.8	20.5	7.8	1892	Cherryfield, Me.	Machias, Me.
127108		Sch.	Cora S.	9	9	35.8	11.3	3.1	1895	Newell, Wash.	Ketchikan, Alaska.
126212		Sch.	Cora Bell	8	8	48.0	13.2	3.2	1883	Somerset County, Md.	Norfolk, Va.
125692		Sch.	Cora Ella	8	8	33.5	13.0	4.3	1877	Northport, Me.	Machias, Me.
125716		Sch.	Cora Etta	7	7	34.0	13.4	4.0	1877	Bristol, Me.	Do.
5867		Sch.	Cora Florence	10	9	37.5	11.3	3.5	1870	Somerset County, Md.	Baltimore, Md.
125459	J. R. K. D.	Sch.	Cora Green	247	235	117.0	28.0	10.0	1875	Bangor, Me.	Bangor, Me.
126810		Slp.	Cora Leo	9	8	33.1	12.7	3.4	1891	Key West, Fla.	Key West, Fla.
125528		Sch.	Cora May	13	12	39.0	10.0	4.3	1888	Seattle, Wash.	Port Townsend, Wash.
126812		Slp.	Cora A. Baker	11	6	38.2	13.3	4.5	1891	Chincoteague, Va.	Chincoteague, Va.
126338		Sch.	Cora C. Meader	98	74	76.1	29.0	6.2	1886	Bath, Me.	New York, N. Y.
126182		Sch.	Cora E. Moore	21	22	60.2	17.0	5.1	1883	Green Hill, Md.	Crisfield, Md.
5830		Slp.	Cora L. Griffing	11	10	38.0	15.0	3.7	1870	Greenpoint, N. Y.	Greenpoint, N. Y.
125535		Sch.	Cora T. McKimney	21	20	50.8	17.7	4.0	1875	Alexandria, Va.	Alexandria, Va.
125451		Slp.	Cora T. Ruark	9	7	39.0	14.0	3.5	1875	Dorchester County, Md.	Cape Charles, Va.
126158		Sch.	Cora Ann Ida	10	9	51.6	13.8	2.0	1883	Somerset County, Md.	Newport News, Va.
126454		Slp.	Cora and Albert	7	6	27.5	12.5	2.7	1887	Edgartown, Mass.	Providence, R. I.
4553		Sch.	Coral	103	100	88.0	24.4	7.0	1895	Ogdonsburg, N. Y.	Milwaukee, Wis.
5608		Sch.	Coral	30	29	57.2	19.1	5.9	1897	Somerset County, Md.	Pappahannock, Va.
125655		Sch.	Coral	34	32	54.7	19.5	5.3	1878	Port Jefferson, N. Y.	New London, Conn.
126547		Sch.	Coral	35	33	52.0	18.0	4.5	1859	Sakers Creek, Va.	Richmond, Va.
125336		Sch.	Corazon de Maria	34	27	59.6	17.7	6.0	1877	San Juan, P. R.	San Juan, P. R.
127344	K. P. C. Q.	Sch.	Corbin	954	895	191.6	35.0	17.6	1893	Noank, Conn.	Philadelphia, Pa.
127401		Slp.	Cordeia	26	26	42.0	12.0	3.2	1899	Louisville, Ky.	Evansville, Ind.
126816		Sch.	Corinthian	94	89	81.0	25.6	6.8	1892	Alameda, Cal.	San Francisco, Cal.
126149		Slp.	Corinna	27	25	53.7	18.3	3.9	1883	Perkins, Mo.	Boston, Mass.
4505		Sch.	Corinna M.	41	39	62.6	19.9	6.0	1857	Middletown, Conn.	Bangor, Me.
127406		Lgr.	Corinne	0	5	36.0	11.3	3.5	1900	Morgan City, La.	Brushy, La.
4632		Sch.	Cornelia	60	57	75.1	23.6	5.7	1869	Dorchester County, Md.	Richmond, Va.
4705		Slp.	Cornelia	56	53	72.8	22.0	6.4	1830	New Bedford, Mass.	New York, N. Y.
5991		Sch.	Cornelia	7	6	41.6	12.5	3.0	1871	Crisfield, Md.	Pappahannock, Va.
125744		Slp.	Cornelia	5	5	39.2	12.0	3.1	1874	Brooklyn, N. Y.	New York, N. Y.
125895		Sch.	Cornelia	100	95	86.0	21.0	8.2	1880	Clayton, N. Y.	Cape Vincent, N. Y.
127298		Slp. y.	Cornelia	9	9	48.4	10.5	6.3	1898	South Boston, Mass.	Providence, R. I.
126324	K. D. F. Q.	Sch.	Cornelia Soule	366	290	123.6	31.0	10.0	1885	Madison, Conn.	New London, Conn.
5777		Sch.	Cornelia A. Miles	36	34	61.1	20.9	6.0	1869	Somerset County, Md.	Baltimore, Md.
4729		Slp.	Cornelius Britton	25	23	49.4	17.0	4.0	1852	Brown's Point, N. J.	Newport News, Va.
125760		Sch.	Cornelius Vanderbilt	17	10	47.8	16.4	1.5	1876	Gulford, Va.	Baltimore, Md.
4743		Slp.	Cornelius C. Jones	29	19	44.1	17.6	4.7	1855	Swack, N. Y.	Newark, N. J.
5873		Sch.	Cornelius H. Delamater	50	47	68.0	22.0	5.0	1870	Washington, N. J.	Porth Amboy, N. J.
126130		Slp.	Cornet	11	10	38.3	15.9	3.1	1887	Atlantic City, N. J.	Somers Point, N. J.
126784		Sch.	Cornet	5	5	45.5	11.5	2.0	1891	Taylor's Island, Md.	Crisfield, Md.
126168	K. B. W. G.	Sch.	Corona	394	374	142.6	31.0	11.3	1883	Port Blakely, Wash.	San Francisco, Cal.
126956	K. L. Q. P.	Sch. y.	CORONA	136	129	104.3	24.0	10.4	1893	Bristol, R. I.	New York, N. Y.
12544		Sch.	Corona	119	82	101.4	21.4	9.8	1901	Essex, Mass.	Honoluester, Mass.
126346	K. D. J. B.	Sch. y.	Coronet	160	152	118.7	27.0	11.7	1885	Brooklyn, N. Y.	New York, N. Y.
126455		Sch.	Coronet	10	9	52.0	13.4	3.0	1887	Somerset County, Md.	Crisfield, Md.
126519		Sch.	Coronet	12	5	53.2	15.1	3.4	1885	Fishing Island, Md.	Baltimore, Md.
125916		Sch. y.	Coronilla	23	22	45.6	15.0	5.6	1881	Bath, Me.	Boston, Mass.
4636		Sch.	Corredor	48	45	62.7	21.4	5.2	1893	Baltimore, Md.	Baltimore, Md.
125814		Slp. y.	Corsair	20	20	42.0	10.7	4.0	1880	Greenport, N. Y.	New York, N. Y.
127327		Slp.	Corsair	11	8	37.5	12.1	3.5	1899	Brunswick, Ga.	Brunswick, Ga.
127393		Sch.	Corsair	111	78	85.5	21.0	9.8	1899	Essex, Mass.	Honoluester, Mass.
125298		Sch.	Corsica	61	58	77.6	23.2	5.1	1874	St. Michaels, Md.	Baltimore, Md.
126801		Sch.	Corsica	5	5	29.2	11.7	2.8	1893	Chokoloskee, Fla.	Key West, Fla.
125651	J. S. W. D.	Bk.	Coryphone	813	733	160.2	34.2	20.4	1878	Milbridge, Me.	San Francisco, Cal.
126549		Sch.	Cosatluporto	5	5	30.7	10.0	2.7	1889	Corpus Christi, Tex.	Galveston, Tex.
5234		Sch.	Cosmopolitan	41	39	59.9	10.7	7.2	1866	St. George, Me.	Southwest Harbor, Me.
4543		Sch.	Cosmos	47	25	68.5	20.5	6.5	1892	Kennebunk, Me.	Do.
5050		Sch.	Cottage	30	28	59.0	15.5	6.1	1849	Honoluester, Mass.	Brooklin, Me.
5610		Sch.	Coutbourn's Yacht	35	34	61.7	21.2	6.2	1867	Somerset County, Md.	Baltimore, Md.
126892		Slp. y.	Countess	9	9	28.0	12.0	5.5	1882	Boston, Mass.	Boston, Mass.
126173	K. B. W. R.	Bgn.	Courtney Ford	404	352	145.3	34.2	12.5	1883	Benicia, Cal.	San Francisco, Cal.
125930	J. V. H. W.	Sch.	Cox & Green	591	501	164.3	35.8	15.7	1881	Newburyport, Mass.	Greenport, N. Y.
127040		Slp. y.	Coya	9	9	32.0	12.8	4.3	1894	Brooklyn, N. Y.	New York, N. Y.
127195		Sch.	Cozy	39	37	61.2	23.5	4.3	1897	Northport, N. Y.	Port Jefferson, N. Y.
127483		Lgr.	Cracker Jack	6	5	34.0	11.1	3.2	1899	Bayou Shaffer, La.	Brushy, La.
126553		Slp.	Crazy Boy	23	23	46.7	14.0	5.4	1889	Fishers Landing, N. Y.	Cape Vincent, N. Y.
126169	K. B. W. D.	Sch.	Creacent	463	397	150.8	34.8	12.4	1883	New London, Conn.	New London, Conn.
126375		Slp.	Creacent	12	11	32.0	13.8	3.9	1886	Brooklyn, N. Y.	New York, N. Y.

¹ Formerly (a) schooner Cora M.
(b) British schooner Cora M.

² Formerly Spanish schooner Corazon de Maria.
³ Formerly schooner-yacht Colonia.

⁴ Rebuilt, 1875.

MERCHANT SAILING VESSELS OF THE UNITED STATES—Continued.

Official No.	Signal letters.	Rig.	Name of vessel.	Gross tonnage.	Net tonnage.	Length.	Breadth.	Depth.	When built.	Where built.	Home port (where permanent document issues).
127219		Sch.	Crescent	21	21	49.9	15.3	5.3	1897	Coupeville, Wash.	Seattle, Wash.
127189		Slp.	Crescent Beach	22	21	45.6	16.7	6.5	1897	Greenport, N. Y.	Greenport, N. Y.
126832		Sch.	Crost	7	7	34.0	10.3	4.3	1879	Salem, Mass.	Boston, Mass.
127180		Sch.	Crote	2,040	1,920	288.0	44.0	19.1	1897	West Bay City, Mich.	Duluth, Minn.
5882		Slp.	Crocket	8	5	35.5	12.4	3.1	1868	Baltimore, Md.	Wilmington, Del.
126363	K. D. L. Q.	Slp. y.	Crocket	10	10	28.8	10.9	5.2	1882	East Boston, Mass.	Oswego, N. Y.
130705		Slp.	Crocket	10	9	29.0	10.5	6.2	1881	Boston, Mass.	Boston, Mass.
126910		Slp.	Crocket	12	11	29.2	13.2	6.2	1892	Harrison, N. J.	New York, N. Y.
126308		Slp.	Cris	10	9	41.0	14.8	6.2	1885	Cambridge, Md.	Tappanhook, Va.
127237		Sch.	Cristino	15	15	35.3	14.3	5.2	1893	Port Blakely, Wash.	Wrangell, Alaska
127523		Sch.	Crockett	62	59	65.0	24.2	5.3	1901	San Francisco, Cal.	San Francisco, Cal.
127332		Slp. y.	Crony	7	6	39.7	11.0	3.4	1899	Patchogue, N. Y.	New York, N. Y.
127610		Slp.	Crony II	6	5	29.0	11.0	3.6	1901	do.	do.
125170		Slp.	Crosby	6	6	26.4	11.0	4.9	1873	Selma, Mass.	Boston, Mass.
4169		Sch.	Crown	6	5	29.7	10.2	4.2	1834	Gloucester, Mass.	Brooklin, Me.
126807		Slp.	Crown	9	9	30.2	13.2	3.9	1891	Greenback, Va.	Chincoteague, Va.
126679		Slp.	Cruiser	11	10	32.3	13.3	4.1	1892	Bath, Me.	Bath, Me.
127230		Sch.	Cruiser	28	24	48.3	13.8	6.0	1898	Miami, Fla.	Key West, Fla.
125822	K. D. G. T.	Sch. y.	Crusader	71	71	83.2	21.5	8.5	1880	Brooklyn, N. Y.	New York, N. Y.
127033		Sch. y.	Crusader	27	26	54.0	15.8	3.8	1894	Chicago, Ill.	Chicago, Ill.
127128		Cat.	Crusader	7	6	25.0	11.0	3.5	1896	Osterville, Mass.	Nantucket, Mass.
4777		Sch.	Crystal	28	27	56.0	19.0	4.0	1880	Tappan, N. Y.	New York, N. Y.
126652		Slp. y.	Crystal	9	9	34.3	10.5	6.1	1889	Salem, Mass.	Marblehead, Mass.
127073		Sch.	Crystal	34	32	48.6	18.2	6.8	1895	Tacoma, Wash.	Sitka, Alaska
4891		Slp.	Crystal Palace	18	15	43.3	15.0	4.4	1858	Patchogue, N. Y.	New Haven, Conn.
5626		Slp.	Crystal	6	5	36.0	10.0	2.8	1880	do.	Crisfield, Md.
127224		Sch.	Crystal Wave	32	32	52.5	16.8	6.2	1896	Wilmington Island, Ga.	Savannah, Ga.
125328		Slp.	Cuba	62	59	62.0	29.5	7.3	1874	Brooklyn, N. Y.	New York, N. Y.
126842		Cat.	Cuckoo	5	5	25.3	12.2	3.6	1880	Newport, R. I.	Newport, R. I.
127486		Sch.	Cuovas	11	7	39.0	10.3	2.9	1900	Biloxi, Miss.	Shelburne, Miss.
127114		Sch.	Cuovas Bros	28	18	59.0	19.8	4.2	1895	Hickory Point, Miss.	do.
128242		Slp. y.	Culpritt Fay	8	8	31.5	12.0	5.5	1884	New York, N. Y.	Washington, D. C.
125290	J. P. W. L.	Sch.	Cumberland	113	349	129.1	30.0	15.4	1874	Freeport, Me.	Portland, Me.
125607		Sch.	Cumberland	6	6	35.1	10.3	3.4	1877	Nansemond County, Va.	Norfolk, Va.
126440		Sch.	Cumcht	7	7	31.6	11.6	4.7	1876	New Shoreham, R. I.	Newport, R. I.
5379		Sch.	Cupid	23	21	55.2	15.3	4.8	1857	City Island, N. Y.	Full River, Mass.
8409		Sch.	Curlew	13	12	39.9	13.0	7.9	1868	Bath, Me.	New Haven, Conn.
5556		Slp.	Curlew	23	22	46.5	17.7	4.0	1866	Moriches, N. Y.	Patchogue, N. Y.
126051		Cat.	Curlew	5	5	27.8	11.3	3.2	1882	Osterville, Mass.	Hyannis, Mass.
126170		Sch.	Curlew	38	29	65.0	19.4	6.0	1883	Pocomoke City, Md.	Crisfield, Md.
127450		Slp. y.	Curlew	10	9	37.5	13.0	4.0	1930	Brooklyn, N. Y.	Patchogue, N. Y.
126734		Slp.	Cursive	9	9	28.0	11.4	6.0	1891	North Haven, Me.	Rockport, Me.
126149		Sch.	Curtle Matilda	6	5	32.9	11.1	2.8	1883	Collington, N. C.	Newbern, N. C.
126030		Sch.	Curtis	19	18	51.1	15.6	4.5	1882	St. Michaels, Md.	Newport News, Va.
5892		Sch.	Custus W. Wright	118	107	80.1	20.0	6.0	1871	Drawbridge, Del.	New York, N. Y.
5466		Sch.	Cygnat	13	13	42.5	15.1	6.2	1871	do.	Southwest Harbor, Me.
5945		Sch.	Cygnat	11	9	44.1	14.8	3.9	1871	Crisfield, Md.	Bridgeton, N. J.
126318		Sch.	Cygnat	8	8	41.3	13.9	2.9	1885	Talbot County, Md.	Baltimore, Md.
126426	K. D. R. J.	Slp. y.	Cygnat	8	8	32.0	10.8	4.7	1867	New Rochelle, N. Y.	New York, N. Y.
126829		Cat. y.	Cygnat	6	6	25.9	12.7	3.8	1887	Newport, R. I.	Newport, R. I.
127198		Cat. y.	Cygnat	7	7	28.6	12.5	3.3	1897	Monument Beach, Mass.	Boston, Mass.
127146		Slp. y.	Cymbra	7	7	36.2	9.4	5.0	1890	Nyack, N. Y.	New York, N. Y.
5088		Sch.	Cynosuro	72	69	74.6	21.8	7.7	1867	Wiscasset, Me.	Bonlibby, Me.
125954		Sch.	Cynthia	15	12	50.6	14.7	4.2	1881	St. Michaels, Md.	Baltimore, Md.
127611		Slp.	Cynthia	11	8	33.8	14.8	3.8	1901	Buzzard Island, Ga.	Savannah, Ga.
4597		Sch.	Cynthia Gordon	11	12	37.3	16.0	6.0	1864	St. Joseph, Mich.	Milwaukee, Wis.
126530		Sch.	Cynthia Jane	13	12	36.4	16.2	3.7	1888	St. Andrew Bay, Fla.	Pensacola, Fla.
125124		Slp.	Cyrus F. Pell	15	15	38.0	15.8	4.1	1875	City Island, N. Y.	New Haven, Conn.
123705		Slp.	Czar	16	15	40.0	15.4	3.2	1878	Georgetown, Me.	Portland, Me.
127025		Slp.	Czar	7	7	29.0	13.0	3.6	1894	Warwick, R. I.	Providence, R. I.
126818	K. L. C. Q.	Sch.	Czarina	230	218	116.0	30.6	10.6	1891	Fairhaven, Cal.	Unga, Alaska
D.											
6222		Sch.	D. P.	82	78	81.0	23.1	7.2	1840	Belfast, Me.	Machias, Me.
6101		Slp.	D. Bennett	12	11	35.0	14.0	4.0	1880	do.	Richmond, Va.
6719		Sch.	D. Corson, Jr.	10	10	51.6	16.8	4.5	1869	Chester, Pa.	Newport News, Va.
6452		Sch.	D. Gifford	253	224	112.4	29.3	9.8	1862	Mays Landing, N. J.	Boston, Mass.
8921		Sch.	D. Hebert	17	16	50.0	17.0	5.8	1870	Biloxi, Miss.	Lake Charles, La.
6820		Slp.	D. Jolno	13	12	40.2	15.4	3.5	1875	Tattonville, N. Y.	New York, N. Y.
6512		Slp.	D. A. Nowings	8	8	34.0	12.6	3.5	1856	New York, N. Y.	Norfolk, Va.
6560	J. F. M. K.	Bg.	D. A. Small	110	113	87.6	22.9	9.1	1868	Provincetown, Mass.	Providence, R. I.
6843		Sch.	D. A. Wells	56	53	62.0	18.3	6.0	1874	Sack Bay, Mich.	Grand Haven, Mich.
6610		Sch.	D. A. Wilson	91	91	82.0	22.1	8.6	1869	Salisbury, Mass.	Salem, Mass.
6715		Sch.	D. B. Mayhew	23	22	49.5	15.5	6.0	1871	Bristol, Me.	New York, N. Y.
6801		Sch.	D. C. Adams	20	19	50.5	18.2	5.5	1873	Mauricetown, N. J.	Bridgeton, N. J.
6857		Sch.	D. C. Willis	15	14	45.2	13.6	3.5	1875	Beaufort, N. C.	Newbern, N. C.

MERCHANT SAILING VESSELS OF THE UNITED STATES—Continued.

Official No.	Signal letters.	Rig.	Name of vessel.	Gross tonnage.	Net tonnage.	Length.		Depth.	When built.	Where built.	Home port (where permanent document issues).
						Feet.	Feet.				
157047	J. V. N. L.	Sch.	D. D. Haskell	317	274	131.2	31.1	11.0	1881	Belfast, Mo.	Deer Isle, Me.
157434		Slp.	D. E. Robertson	7	6	37.5	12.1	3.1	1895	Morgan City, La.	Brashear, La.
157046		Sch.	D. F. Collier	5	5	46.4	10.9	2.8	1876	Crisfield, Md.	Crisfield, Md.
157391		Sch.	D. G. Callis	10	9	47.0	13.8	3.0	1893	Poquoson, Va.	Newport News, Va.
157285	K. H. R. J.	Sch.	D. H. Rivers	1,072	963	190.8	38.7	19.1	1890	Thomaston, Me.	Thomaston, Me.
157239		Slp.	D. J. Connolly	52	49	60.0	26.0	6.1	1889	Newport, R. I.	Newport, R. I.
157266	K. H. R. N.	Sch.	D. J. Sawyer	343	288	130.8	32.4	10.8	1899	Jonesport, Me.	Jonesport, Me.
6861		Sch.	D. L. Wheaton	48	35	63.5	19.8	6.0	1876	Swainsport, Va.	Chincoteague, Va.
6732		Sch.	D. K. Flint	729	692	168.6	32.0	18.0	1872	East Saginaw, Mich.	Detroit, Mich.
33311		Sch.	D. L. Filer	357	339	156.6	30.0	10.0	1871	Manistee, Mich.	Chicago, Ill.
157117		Sch.	D. L. Traffon	40	38	65.5	18.0	8.0	1895	Essex, Mass.	Mohlio, Ala.
6708	J. N. Q. B.	Sch.	D. M. Anthony	555	493	146.7	36.4	15.5	1873	Fall River, Mass.	New York, N. Y.
6430		Slp.	D. S. Darlington	20	19	50.0	10.8	3.0	1854	Vallejo, Cal.	San Francisco, Cal.
6095		Sch.	D. P. Dobbins	147	147	102.3	31.6	12.2	1863	Cleveland, Ohio	Cleveland, Ohio
6924		Sch.	D. P. Mulford	30	24	54.0	18.3	4.4	1876	Bridgeton, N. J.	Norfolk, Va.
6637		Sch.	D. P. Rhoads	937	891	217.0	35.3	14.8	1871	Detroit, Mich.	Cleveland, Ohio
6134		Sch.	D. R. Martin	329	309	137.5	30.4	11.5	1857	Cleveland, Ohio	Chicago, Ill.
157388		Sch.	D. R. Meekins	8	6	49.0	12.4	3.1	1893	Taylor's Island, Md.	Annapolis, Md.
6041		Sch.	D. W. Hammond	59	56	73.0	20.3	7.0	1851	Noank, Conn.	Machias, Me.
6845		Slp.	D. W. McLean	14	7	38.0	14.6	4.0	1874	Port Jefferson, N. Y.	Bridgeton, N. J.
157523		Slp.	D. W. White	6	6	38.4	12.3	3.2	1898	Deals Island, Md.	Crisfield, Md.
6879		Slp.	D. S. S. Sammis	5	5	30.0	12.7	3.1	1879	Patchogue, N. Y.	Patchogue, N. Y.
157292	K. J. D. C.	Sch.	D. Howard Spear	547	489	158.7	34.0	13.1	1891	Bath, Me.	Bath, Me.
157101		Sch.	D. Newer Taylor	21	23	56.1	15.8	4.3	1883	Messong, Va.	Tappahannock, Va.
6145		Sch.	Dacotah	281	267	138.2	28.5	9.4	1867	Fairport, Ohio	Detroit, Mich.
6174		Sch.	Dacotah	57	54	67.0	19.0	6.2	1858	Essex, Mass.	Rockland, Me.
157307		Slp. y.	Dalboll	13	12	37.4	11.0	5.5	1891	Brooklyn, N. Y.	Newport, R. I.
157309		Sch. y.	DAYMAN	62	58	88.7	20.9	9.1	1887	City Island, N. Y.	New York, N. Y.
95291		Sch.	Daisy	31	32	63.5	18.0	5.6	1874	Rockyhill, Conn.	Baltimore, Md.
6035		Sch.	Daisy	5	5	20.4	9.7	4.0	1862	Provincetown, Mass.	Provincetown, Mass.
6732	J. M. H. Q.	Rg.	Daisy	130	133	123.0	31.6	17.1	1872	Brookhaven, N. Y.	New York, N. Y.
6892		Slp.	Daisy	67	67	60.0	27.2	6.0	1874	Brooklyn, N. Y.	Do.
157003		Sch.	Daisy	5	5	30.7	10.8	2.7	1880	Key Largo, Fla.	Key West, Fla.
157013		Cat.	Daisy	6	6	28.1	12.2	3.3	1870	Noank, Conn.	Newport, R. I.
157046		Slp.	Daisy	7	6	30.0	11.1	3.0	1881	Greenport, N. Y.	Sag Harbor, N. Y.
157048		Sch.	Daisy	33	23	56.9	19.0	3.9	1881	Madisonville, La.	New Orleans, La.
157071		Slp.	Daisy	20	20	43.3	10.6	4.0	1882	Baltimore, Md.	Baltimore, Md.
157095		Sch.	Daisy	10	10	46.2	12.8	3.9	1883	St. Michaels, Md.	Do.
157119		Slp.	Daisy	5	5	34.0	10.7	3.3	1883	Portsmouth, Va.	Norfolk, Va.
157129		Sch.	Daisy	59	47	70.7	20.7	7.9	1894	Bath, Me.	New York, N. Y.
157150		Sch.	Daisy	7	0	26.0	10.3	4.2	1884	Wellfleet, Mass.	Dennis, Mass.
157162		Slp.	Daisy	9	8	37.8	14.0	3.6	1885	Pocomoke City, Md.	Crisfield, Md.
157186		Sch.	Daisy	6	6	38.5	10.3	3.2	1885	Somerset County, Md.	Baltimore, Md.
157176		Slp.	Daisy	5	5	26.0	11.3	2.8	1886	Matagorda, Tex.	Port Lavaca, Tex.
157332		Slp.	Daisy	5	5	31.0	10.3	3.2	1891	Alexandria, Va.	Alexandria, Va.
157381		Slp.	Daisy	9	8	33.6	11.4	5.0	1893	Balleys Mills, Ga.	St. Marys, Ga.
157497		Slp.	Daisy	5	5	27.8	12.7	3.2	1884	Bayshore, N. Y.	Patchogue, N. Y.
157480		Sch.	Daisy L.	5	5	38.8	10.7	2.9	1897	McDanieltown, Md.	Tappahannock, Va.
157532		Sch.	Daisy S.	5	5	28.1	11.0	3.0	1888	Bay Point, Fla.	Apalachicola, Fla.
157185		Slp.	Daisy V.	5	5	28.8	9.8	2.8	1886	Nanacmond County, Va.	Cape Charles, Va.
157317	K. J. S. G.	Sch.	Daisy Furlin	466	384	151.6	34.2	11.3	1891	Bath, Me.	Bath, Me.
157081	J. W. N. P.	Bkn.	Daisy Read	468	364	130.3	33.1	13.0	1882	Harrington, Me.	New York, N. Y.
157217		Sch.	Daisy Woods	20	24	60.0	20.0	3.7	1880	Bayou Terrebonne, La.	New Orleans, La.
157412		Sch.	Daisy D. Haskell	9	8	26.0	11.0	3.8	1894	Petaluma, Cal.	San Francisco, Cal.
157251		Slp.	Daisy M. Tall	10	9	42.2	15.3	3.3	1880	Madison, Md.	Baltimore, Md.
6-0		Slp.	Dakota	77	73	65.0	20.0	7.1	1873	Brooklyn, N. Y.	New York, N. Y.
157283	K. H. N. W.	Sch.	Dametta and Joanna	330	278	132.5	31.8	10.6	1890	Yarmouth, Mo.	Portland, Me.
6986	H. F. D. G.	Sch.	Damon	165	127	96.0	27.2	8.3	1856	Waldoboro, Me.	Fall River, Mass.
6-6		Slp.	Damsel	5	5	30.0	9.6	2.6	1875	Chincoteague, Va.	Chincoteague, Va.
157323		Sch.	Dan	22	21	58.5	17.0	4.7	1891	St. Michaels, Md.	Baltimore, Md.
35941		Sch.	Dan Hayes	145	138	112.1	24.2	7.0	1898	Fairport, Ohio	Grand Haven, Mich.
45390		Sch.	Dan Mabce	193	184	122.0	27.0	7.0	1866	Nashota, Wis.	Milwaukee, Wis.
35476		Sch.	Dan Rogers	324	366	160.0	25.6	10.6	1843	Buffalo, N. Y.	Port Huron, Mich.
6569		Sch.	Dan Soggy	15	14	43.7	16.7	4.0	1870	Smith Landing, N. J.	New Haven, Conn.
6-8		Sch.	Dana B. Castle	10	5	33.6	12.6	4.2	1874	Galveston, Tex.	New Orleans, La.
157595		Slp.	Dana Beale	9	7	45.0	14.0	3.0	1901	Cape Charles, Va.	Cape Charles, Va.
6296		Slp.	Dandy	45	38	57.3	20.5	6.7	1855	Elizabethport, N. J.	New York, N. Y.
157220		Sch.	Dandy	22	14	40.5	18.8	5.0	1848	Crisfield, Md.	Bridgeton, N. J.
157608		Sch.	Daniel	69	48	64.0	21.5	4.6	1901	Alexandria, Va.	Alexandria, Va.
157241		Sch.	Daniel Bell	15	11	54.3	14.2	3.7	1880	Morehead City, N. C.	Beaufort, N. C.
6051		Sch.	Daniel Boone	15	14	45.1	14.1	4.7	1857	Duxbury, Mass.	Provincetown, Mass.
6994		Slp.	Daniel Boone	12	11	39.4	14.0	3.6	1870	York County, Va.	Newport News, Va.
6163	H. F. D. Q.	Sch.	Daniel Brown	204	163	109.0	30.0	10.0	1853	Poughkeepsie, N. Y.	New York, N. Y.
6982	H. F. C. V.	Sch.	Daniel Person	264	251	114.1	23.0	10.1	1866	Waldoboro, Me.	St. George, Me.
157026		Sch.	Daniel Sharp	20	13	40.3	16.5	4.4	1881	Bridgeton, N. J.	Gaunden, N. J.

* Formerly schooner Henry B. Anthony.

* Formerly schooner I. M. Hill.

MERCHANT SAILING VESSELS OF THE UNITED STATES—Continued.

Official No.	Signal letters.	Rig.	Name of vessel.	Gross tonnage.	Net tonnage.	Length.		Breadth.	Depth.	When built.	Where built.	Home port (where permanent document issued).
						Feet.	Inches.					
6354		Slp.	Daniel Sheeta	10	9	41.0	12.9	3.4			Philadelphia, Pa.	Alexandria, Va.
6505		Sch.	Daniel Tomkins	79	75	80.5	25.5	5.5	1887		Stonypoint, N. Y.	New York, N. Y.
6369		Sch.	Daniel Webster	24	22	42.9	17.9	4.5	1887		Bath, Me.	Machias, Me.
6010		Sch.	Daniel A. Davis	22	14	51.0	17.0	5.5	1888		Salem, N. J.	Cauden, N. J.
6080		Sch.	Daniel B. Harris	8	8	41.0	14.6	4.1	1875		Greencreek, N. J.	Bridgeton, N. J.
6167		Sch.	Daniel G. Baker	33	32	60.8	18.4	6.2	1853		Salisbury, Mass.	Lubeo, Me.
6905		Slp.	Daniel E. Egbert	17	17	43.5	17.0	4.1	1888		Jolly, N. Y.	New York, N. Y.
157280		Sch.	Daniel G. Fowle	19	12	60.2	15.6	4.0	1880		Smyrna, N. C.	Beaufort, N. C.
157200		Slp.	Daniel H. Mayne	6	5	33.3	13.2	3.3	1887		Cambridge, Md.	Baltimore, Md.
6504		Sch.	Daniel J. Ballard	16	8	45.0	17.0	5.8			Tappanhook, Va.	Bath, Me.
6283	H. F. K. O.	Sch.	Daniel L. Sturgis	195	128	99.0	28.2	8.0	1852		Bridgeton, Conn.	Bridgeton, N. J.
157507		Sch.	Daniel M. Bateman	18	10	44.4	16.2	4.4	1901		Leesburg, N. J.	Bridgeton, N. J.
6586		Sch.	Daniel W. Jones	27	26	48.8	16.0	5.0	1865		Somerset County, Md.	Crisfield, Md.
157045		Sch.	Daniel W. Jones	14	13	58.2	14.5	3.6	1881		Crisfield, Md.	Do.
6277		Slp.	Daniel W. Smith	8	8	31.2	13.4	3.0	1884		Port Washington, N. Y.	Cold Spring, N. Y.
6503		Slp.	Daniel W. Teller	71	68	65.5	20.5	7.0	1909		Greenpoint, N. Y.	New York, N. Y.
150328	K. J. N. S.	Slp. y.	Daphne	15	11	46.0	11.3	5.0	1935		South Brooklyn, N. Y.	Do.
157145	K. D. P. M.	Slp. y.	Daphne	22	21	46.0	16.5	6.3	1935		Brooklyn, N. Y.	Do.
157538	K. N. W. O.	Sch.	Darby	1,513	1,593	235.7	43.3	19.1	1899		Bath, Me.	Fall River, Mass.
140116	K. C. G. B.	Slp. y.	Daro	30	28	58.0	17.2	5.5	1875		Bristol, R. I.	New York, N. Y.
157420		Sch.	Dark Eyed Darling	5	5	30.3	10.7	3.2	1894		Bayou Sale, La.	Brashear, La.
6158		Sch.	Dart	50	59	66.5	21.3	6.0	1850		Kent County, Del.	Perth Amboy, N. J.
6247		Sch.	Dart	8	32	57.2	18.0	4.8	1887		New York, N. Y.	Stoughton, Conn.
6805		Slp.	Dart	24	7	40.3	10.8	3.3	1873		Port Jefferson, N. Y.	Baltimore, Md.
157230		Slp.	Dart	11	6	39.2	14.0	3.9	1888		Goshen, N. J.	Bridgeton, N. J.
157300		Sch.	Dart	12	12	39.5	13.0	4.7	1880		Rothsay, New Brunswick	Eastport, Me.
157347		Slp.	Dart	7	7	35.5	12.3	3.8	1892		Atlantic City, N. J.	Somers Point, N. J.
157400		Sch.	Dart	9	9	31.0	11.3	4.4	1891		Salem, Mass.	Philadelphia, Pa.
157488		Slp.	Dash	17	15	51.6	14.3	3.3	1897		Miami, Fla.	Key West, Fla.
157218		Sch.	Dashaway	10	15	51.6	15.3	2.2	1883		Washington, D. C.	Washington, D. C.
6393		Sch.	Dashing Wave	269	255	133.8	25.4	10.8	1883		Clayton, N. Y.	Sandusky, Ohio.
6531	J. D. R. H.	Slp.	Dashing Wave	1,054	941	181.8	38.0	21.3	1853		Portsmouth, N. H.	Tacoma, Wash.
6067		Slp.	Dautless	15	18	45.0	17.8	4.7	1870		Greenport, N. Y.	Newport, R. I.
6812		Slp.	Dautless	29	28	53.6	17.8	3.8	1874		Georgetown, Mo.	Boston, Mass.
6891		Slp.	Dautless	7	7	41.7	12.0	4.5	1878		Newport, R. I.	Newport, R. I.
6919		Sch.	Dautless	14	8	41.4	14.1	4.2	1878		Smyrna, N. C.	Edenton, N. C.
14901	H. M. J. Q.	Sch. y.	Dautless	120	120	130.3	24.6	10.0	1850		Myatie, Conn.	Hartford, Conn.
157074		Slp.	Dautless	69	69	53.5	25.0	6.3	1882		Brooklyn, N. Y.	New York, N. Y.
157190		Sch.	Dautless	50	48	70.2	21.4	5.5	1887		Cambridge, Md.	Richmond, Va.
157334		Slp.	Dautless	8	8	44.7	12.0	2.8	1891		Cape Banks, N. C.	Beaufort, N. C.
157387		Slp.	Dautless	7	8	28.7	11.4	3.3	1893		Cedar Grove, Tex.	Galveston, Tex.
157422		Sch.	Dautless	12	11	38.3	13.3	4.7	1895		Everett, Wash.	Port Townsend, Wash.
157462		Sch.	Dautless	20	17	58.0	13.3	3.5	1896		Alpena, Mich.	Port Huron, Mich.
157472		Sch.	Dautless	50	33	77.8	20.8	6.4	1896		Wallville, Md.	Annapolis, Md.
157481		Sch.	Dautless	58	38	60.2	17.2	7.0	1897		Essex, Mass.	Galveston, Tex.
157495		Slp.	Dautless	9	9	35.3	13.0	3.7	1897		Willapa, Wash.	Port Townsend, Wash.
157526	K. N. R. G.	Sch.	Dautless	518	478	102.2	37.3	13.2	1896		Hoguan, Wash.	San Francisco, Cal.
157532		Sch.	Dautless	111	77	91.0	24.2	10.2	1899		Essex, Mass.	Gloucester, Mass.
157540		Slp.	Dautless	6	5	26.4	10.0	5.0	1899		Bristol, Me.	Southwest Harbor, Me.
157556		Sch.	Dave Freeman	23	22	47.6	16.4	5.0	1881		Galveston, Tex.	Galveston, Tex.
6996		Slp.	Dave's Cabin	7	0	29.0	11.2	3.2	1880		San Francisco, Cal.	San Francisco, Cal.
140530	J. W. C. P.	Sch.	David Baird	695	632	151.8	35.8	15.9	1882		Bath, Me.	Philadelphia, Pa.
6202	H. F. G. D.	Sch.	David Currie	151	143	100.0	28.4	7.8	1866		Portland, Conn.	Hartford, Conn.
157341		Sch. y.	David Dixon	25	24	41.0	15.4	4.8	1892		Detroit, Mich.	Detroit, Mich.
6260	H. F. J. W.	Sch.	David Faust	216	176	100.2	28.0	9.5	1854		Philadelphia, Pa.	Ellsworth, Me.
6098		Sch.	David Ferguson	233	212	130.4	28.8	9.8	1853		Port Huron, Mich.	Port Huron, Mich.
157394		Slp.	David Gallagher	5	5	20.2	10.5	3.4	1893		Bridgeton, N. J.	Bridgeton, N. J.
6764		Sch.	David Sherman	71	67	75.6	21.5	7.5	1873		Essex, Mass.	Gloucester, Mass.
157128		Sch.	David Wallace	1,103	1,075	216.8	38.4	17.8	1884		Cleveland, Ohio.	Boston, Mass.
6887		Sch.	David A. Story	61	66	80.5	22.6	8.3	1875		Gloucester, Mass.	Providence, R. I.
6577		Sch.	David C. Foster	31	20	50.7	15.0	4.0	1869		Chincoteague, Va.	Chincoteague, Va.
6579		Slp.	David F. Vail	22	20	48.0	17.4	5.2	1868		Greenport, N. Y.	Tappanhook, Va.
157499		Slp.	David H. Schuyler	5	9	31.4	12.2	4.2	1898		Atlantic City, N. J.	Somers Point, N. J.
157067		Sch.	David K. Aklu	51	48	66.5	22.8	4.6	1852		Nyaok, N. Y.	Dennis, Mass.
157389	K. L. S. V.	Sch.	David P. Davis	1,231	1,030	203.8	39.0	21.4	1883		Bath, Me.	Bath, Me.
157073		Sch.	David R. Lake	15	15	50.0	17.4	4.6	1882		Bridgeton, N. J.	Bridgeton, N. J.
157606		Sch.	David Z. Norton	3,250	2,920	369.4	45.0	22.5	1860		Cleveland, Ohio.	Cleveland, Ohio.
157577		Sch.	Davison	959	921	170.7	35.0	21.8	1860		Cornwallis, Nova Scotia	New York, N. Y.
6885		Sch.	Davy Crockett	85	81	60.7	27.7	8.0	1878		Bath, Me.	Pensacola, Fla.
157094		Cat.	Dawn	5	5	24.0	11.0	4.0	1883		Mattapalett, Mass.	Yanville, Mass.
157199		Sch.	Dawn	14	12	32.0	14.1	5.1	1883		Oakland, Cal.	Los Angeles, Cal.
157211		Sch.	Dawn	26	24	60.5	14.1	3.7	1888		Milwaukee, Wis.	Milwaukee, Wis.

1 Formerly sloop-yacht Polly.
 2 Formerly sloop-yacht Lottie.
 3 Formerly British schooner Mabel.

4 Formerly schooner-yacht L'Hirondelle.
 5 Formerly schooner Lucinda G. Potter.
 6 Formerly { a British ship S. Vaughan.
 b Formerly { b Norwegian bark Ringhorn.

7 Formerly { a schooner Davy Crockett.
 b British schooner Davy Crockett.

MERCHANT SAILING VESSELS OF THE UNITED STATES—Continued.

Official No.	Signal let- ters.	Rig.	Name of vessel.	Gross tonnage.	Net tonnage.	Length.	Breadth.	Depth.	When built.	Where built	Home port (where perma- nent document issues).
157274		Ywl. y.	Dawn	11	11	28.5	13.7	4.0	1887	Oaterville, Mass.	New York, N. Y.
157241		Sch.	Dawn	14	14	38.2	14.8	4.5	1895	Bluffton, S. C.	Savannah, Ga.
157437		Sch.	Dawn	5	5	26.5	8.0	6.2	1895	Middleburg, Fla.	Jacksonville, Fla.
6149		Sch.	Dawning Light	23	16	78.0	17.3	4.0	1861	Dorchester, N. J.	Bridgeton, N. J.
157593		Sch.	Dawson City	83	48	82.0	23.0	9.0	1898	Essex, Mass.	Boston, Mass.
6912		Slp.	Day	5	5	30.3	12.5	3.0	1872	Bayport, N. Y.	Greenport, N. Y.
6425		Slp.	Day Book	6	6	33.0	12.0	2.4	1860	Norfolk, Va.	Norfolk, Va.
157293		Sch.	Daybreak	8	5	34.4	12.4	3.0	1891	Rockport, Tex.	Port Lavaca, Tex.
157684	J. W. P. H.	Sch.	Daylight	660	571	157.2	35.4	15.9	1882	Belfast, Mo.	New Haven, Conn.
6204		Sch.	Day Spring	87	83	98.3	21.4	0.1	1860	Milan, Ohio	Grand Haven, Mich.
35372		Sch.	Dayton	462	439	184.2	30.0	9.8	1871	Marine City, Mich.	Port Huron, Mich.
6810		Sch.	Deborah A. Hendrickson	28	20	54.6	18.3	4.4	1867	Key Port, N. J.	Port Jefferson, N. Y.
6329		Sch.	Deborah T. Hill	37	35	58.6	20.0	4.8	1863	Staten Island, N. Y.	Port Jervis, N. Y.
6322		Slp.	Decatur	18	17	36.0	14.5	4.1	1811	Mavaroneck, N. Y.	Norfolk, Va.
6195	H. F. G. C.	Sch.	Decorra	181	157	97.8	20.6	10.3	1866	Machias, Me.	Machias, Me.
157110	K. D. C. R.	Sch. y.	Decoy	21	20	49.0	14.2	4.0	1884	Newark, N. J.	New York, N. Y.
157359		Sch.	Deelika	45	42	60.0	17.8	7.2	1892	Seattle, Wash.	Port Townsend, Wash.
6282		Slp. y.	Deep River	59	56	61.0	22.5	6.8	1839	Saybrook, Conn.	New York, N. Y.
157458		Sch.	Defender	10	9	46.0	12.8	3.2	1895	Tampa, Fla.	Tampa, Fla.
157457	K. M. T. L.	Sch.	Defender	446	382	156.0	36.0	11.2	1896	Fairhaven, Cal.	San Francisco, Cal.
157461		Slp.	Defender	6	5	45.9	10.5	2.9	1896	Lawsonia, Md.	Crisfield, Md.
157469		Slp.	Defender	12	8	37.0	15.3	3.5	1896	River Landing, N. C.	Edenton, N. C.
1-7470		Slp.	Defender	6	6	35.4	13.4	3.1	1895	Poplar Island, Md.	Crisfield, Md.
457483		Cat.	Defender	5	5	25.0	11.4	3.4	1897	Monument Beach, Mass.	Chatham, Mass.
157490		Slp.	Defender	20	15	38.9	16.7	4.0	1897	Shipyards, Ga.	Beaufort, S. C.
157584		Slp.	Defender	18	18	44.0	15.3	0.4	1900	Gloucester, Mass.	Gloucester, Mass.
157450		Slp.	Defender, Jr.	18	18	34.3	9.8	0.2	1896	Los Angeles, Cal.	Los Angeles, Cal.
6073		Sch.	Defiance	15	14	40.3	12.3	5.6			Southwest Harbor, Me.
6960		Slp. y.	Defiance	10	15	40.0	16.2	4.8	1877	Jersey City, N. J.	New York, N. Y.
157114		Sch.	Defiance	6	9	38.5	12.0	3.3	1883	Smyrna, N. C.	Newbern, N. C.
157326		Cat.	Defiance	7	6	29.0	12.8	3.0	1891	Patchogue, N. Y.	Patchogue, N. Y.
157472		Cat.	Defiance	5	5	23.0	11.1	3.2	1889	Oaterville, Mass.	Hyaunna, Mass.
157499		Slp. y.	Defiance	9	9	33.5	13.2	3.4	1896	Patchogue, N. Y.	Bridgeton, Conn.
157497		Sch.	Defiance	7	6	29.5	12.4	3.8	1896	Key West, Fla.	Key West, Fla.
157497	K. N. D. H.	Sch.	Defiance	604	526	179.8	37.7	13.7	1897	Hoquiam, Wash.	San Francisco, Cal.
157590		Sch.	Delawana	8	7	33.8	10.5	6.3	1898	Fitzgerald, Ga.	Brunswick, Ga.
6170		Sch.	Delaware	84	80	78.5	23.5	6.6	1844	Richmond, Me.	Bath, Me.
6112		Sch.	Delaware	64	61	63.0	20.0	6.0	1826	Essex, Mass.	Boston, Mass.
6163		Sch.	Delaware	11	10	37.7	12.2	5.2			Thomaston, Me.
6163		Sch.	Delaware	68	64	72.6	25.3	5.0	1884	Millford, Del.	Crisfield, Md.
6192		Sch.	Delaware	546	519	173.6	30.4	13.6	1868	Detroit, Mich.	Port Huron, Mich.
6652		Slp.	Delaware Oak	8	7	38.2	13.3	3.1	1890	Cannon Ferry, Del.	Norfolk, Va.
114627		Slp. y.	Della	19	18	42.2	16.1	4.0	1897	Islip, N. Y.	Washington, D. C.
157089		Sch.	Delight	7	7	41.2	11.9	3.3	1882	Queen Anne County, Md.	Baltimore, Md.
157155		Slp.	Delight	9	5	39.6	14.5	3.5	1885	St. Michaels, Md.	Cape Charles, Va.
157225		Sch.	Della	7	7	36.7	13.9	2.7	1888	Bloxvi, Miss.	Shieldsboro, Miss.
157435		Sch.	Della	8	8	35.0	11.0	4.6	1890	Rogers, Mich.	Grand Haven, Mich.
157688		Slp. y.	Della B.	16	10	36.0	10.0	3.0	1900	Shawneetown, Ill.	Evansville, Ind.
157575		Slp.	Della Fox	7	5	31.4	12.8	3.6	19.0	Sullivan Island, S. C.	Charleston, S. C.
157555		Slp.	Della Griffin	5	5	37.5	12.8	3.0	1899	Holland Island, Md.	Crisfield, Md.
157498		Slp.	Della May	7	6	37.3	13.7	3.0	1894	Fairmont, Md.	Do.
157224		Sch.	Della Townsend	12	7	52.0	14.6	3.8	1888	Ortola, Md.	Do.
157150		Sch.	Dello	26	25	52.4	16.4	5.0	1885	Key West, Fla.	Key West, Fla.
157161		Sch.	Delmay	8	6	47.0	11.9	3.1	1885	Somerset County, Md.	Annapolis, Md.
157551		Sch.	Del Monte	34	34	61.3	13.3	6.7	1899	Ballard, Wash.	Seattle, Wash.
157187	K. D. P. R.	Sch.	Del Norte	100	95	82.6	27.4	7.1	1867	Bencla, Cal.	Cook Bay, Oreg.
6427		Sch.	Delos De Wolf	307	292	138.3	25.0	12.8	1856	Oswego, N. Y.	Buffalo, N. Y.
6765		Slp.	Delphine A. Wyman	71	12	39.4	13.6	6.1	1873	Bath, Me.	Boston, Mass.
6279		Slp.	Delphinda	12	12	39.4	13.6	3.4			New York, N. Y.
157270		Sch.	Delta	269	266	134.0	28.9	10.3	1890	Algonac, Mich.	Chicago, Ill.
157461		Lgr.	Delta	7	5	40.6	13.4	3.0	1896	Morgan City, La.	Irishcree, La.
157573		Sch. y.	Delta	30	20	58.1	19.1	5.6	1900	Easton, Md.	Baltimore, Md.
6976		Slp.	Democrat	16	15	44.5	15.7	4.2	1879	Freeport, N. Y.	New Haven, Conn.
6810	J. P. F. W.	Sch.	De Mory Gray	401	325	131.3	32.3	9.9	1874	Port Jefferson, N. Y.	New York, N. Y.
6814		Slp.	Denna Kelley	9	9	39.8	10.6	2.0			Chincoteague, Va.
157195		Sch.	Douyer	33	31	62.0	16.2	6.3	1887	Worcester County, Md.	Cape Vincent, N. Y.
157570		Slp.	Deo Volente	8	8	30.6	12.1	5.8	1900	Sacketts Harbor, N. Y.	Waldoboro, Me.
157130		Sch.	Depre Bros	19	11	51.4	18.0	3.9	1884	Bremen, Me.	New Orleans, La.
157696		Sch.	Descada	37	35	66.9	15.8	5.9	1879	Madisonville, La.	San Juan, P. R.
6898		Slp.	Desdro	7	7	30.6	12.6	3.9	1876	Vega Baja, P. R.	Colden Spring, N. Y.
157369	K. J. Q. B.	Slp. y.	Desiree	11	11	33.5	12.5	4.8	1885	Groton, Conn.	New York, N. Y.
157361		Slp.	Despatch	10	10	30.0	14.0	4.5	1892	Brooklyn, N. Y.	San Francisco, Cal.
157045	J. V. K. S.	*Sch.	Despoy	1,362	1,362	233.0	32.3	16.1	1864	San Francisco, Cal.	San Francisco, Cal.
157431	K. M. J. D.	*Sch.	Devon	724	697	174.0	35.3	14.3	1895	Hartlepool, England	Baltimore, Md.

* Formerly sloop Lawrence J.
 * Formerly Spanish schooner Descada.

* Formerly (a British at s. Desong.
 } b Egyptian at s. Desong.

MERCHANT SAILING VESSELS OF THE UNITED STATES—Continued.

Official No.	Signal letters.	Rig.	Name of vessel.	Gross tonnage.	Net tonnage.	Length.		Depth.	When built.	Where built.	Home port (where permanent document issues).
						Feet.	Feet.				
157511		Cat.	Dowey	6	0	20.2	11.9	3.0	1898	Harwichport, Mass.	Marblehead, Mass.
157512		Cat.	Dowey	5	5	23.2	10.9	3.5	1898	Osterville, Mass.	Ghatham, Mass.
157515		Sch.	Dowey	235	235	125.4	24.7	7.7	1898	Astoria, Oreg.	San Francisco, Cal.
157520		Slp.	Dowey	6	0	42.8	13.7	2.8	1898	Deals Island, Md.	Crisfield, Md.
157530		Sch.	Dowey	29	14	50.6	16.3	4.0	1898	Smyrna, N. C.	Beaufort, N. C.
157553		Slp.	Dowey	6	0	35.8	13.1	2.9	1899	Winchester, Md.	Baltimore, Md.
6302		Slp.	Da Wit	35	33	46.6	19.0	6.5	1859	Brooklyn, N. Y.	New York, N. Y.
6711		Sch.	Dexter	78	74	76.0	23.2	5.9	1871	Greensboro, Md.	Crisfield, Md.
6954		Slp.	Dexter	6	6	31.0	12.0	3.5	1878	Rockaway, N. Y.	Bridgeport, Conn.
6948		Sch.	Dezelo B. Onslow	28	27	51.2	17.2	4.8	1877	Hatteras, N. C.	Newport News, Va.
6038		Sch.	Diadem	67	63	70.1	20.7	7.0	1855	Essex, Mass.	Rockport, Me.
157358		Sch.	Diadem	0	9	47.3	12.9	3.1	1892	North River, N. C.	Norfolk, Va.
157035		Slp.	Diamond	5	5	26.6	12.6	3.8	1881	Pawtuxet, R. I.	Providence, R. I.
157244		Slp.	Diamond	9	9	27.0	13.5	4.6	1859	Noank, Conn.	Sag Harbor, N. Y.
157574	K. P. W. H.	Rk.	Diamond Head	1,012	952	194.2	31.2	20.2	1860	London, England	Honolulu, H. I.
6288		Slp.	Diamond State	51	49	60.0	22.3	4.6	1852	South Milford, Del.	New York, N. Y.
157206		Sch. y.	Diana	13	12	49.2	14.2	3.5	1880	Noank, Conn.	New Haven, Conn.
157302		Sch. y.	Diana	14	14	37.3	12.0	5.1	1891	Boston, Mass.	Boston, Mass.
157902		Sch.	Dichosa	67	52	62.4	21.0	8.0	1890	Catano, P. R.	San Juan, P. R.
157348		Sch.	Dickie Bird	6	5	41.5	11.5	2.8	1892	Morehead City, N. C.	Beaufort, N. C.
6102		Slp.	Dictator	8	8	32.9	12.6	4.1	1805	Patchogue, N. Y.	Stamford, Conn.
157138		Slp.	Dictator	9	8	35.9	13.4	3.7	1884	Charleston, S. C.	Charleston, S. C.
157591		Sch.	Dictator	126	92	102.0	24.6	10.4	1901	Essex, Mass.	Gloicester, Mass.
157057		Sch.	Dido	81	58	79.7	22.1	8.1	1842	do	Provincetown, Mass.
157493		Sch.	Dido	5	5	26.0	10.3	4.0	1894	Marco, Fla.	Key West, Fla.
157572		Cat.	Dido	5	5	22.0	10.9	3.5	1900	Osterville, Mass.	Ghatham, Mass.
157500		Slp.	Digby	7	7	32.8	10.7	2.3	1900	Beaufort, S. C.	Beaufort, S. C.
157444	K. M. R. N.	Slp.	Dighton	282	252	142.4	31.3	8.1	1890	Bath, Me.	Fall River, Mass.
6381		Slp.	Diligent	48	40	58.0	19.0	5.0	1856	Greenport, N. Y.	Greenport, N. Y.
6538		Sch.	Dino	7	7	30.8	10.5	2.8	1868	Straits, N. C.	Beaufort, N. C.
157160		Sch.	Dinfer	10	9	46.2	14.5	3.0	1885	Cambridge, Md.	Baltimore, Md.
6983		Slp.	Dione	7	7	28.8	12.2	3.6	1869	Stonington, Conn.	New London, Conn.
157451		Cat.	Diono	5	5	24.6	11.0	3.8	1890	Greenport, N. Y.	Greenport, N. Y.
157578		Ywl. y.	Dione	18	15	42.5	14.2	5.6	1900	Baltimore, Md.	Hartford, Conn.
157030		Cat.	Dionis	6	5	26.7	11.8	4.0	1881	Hyannis, Mass.	Nantucket, Mass.
6809		Sch.	Dirigo	11	10	43.5	11.7	3.0	1873	Northumberland, Va.	Norfolk, Va.
157305	K. L. V. C.	Slp.	Dirigo	3,001	2,845	312.0	45.1	25.6	1894	Bath, Me.	Bath, Me.
157424		Slp.	Dirigo	14	14	30.0	11.0	7.0	1895	Swans Island, Me.	Brooklin, Me.
6594		Sch.	Discovery	18	17	48.5	15.8	4.0	Tappanhook, Va.
157370		Cat.	Ditto	6	5	31.3	13.0	3.3	1893	Patchogue, N. Y.	Patchogue, N. Y.
157186		Slp.	Diver	144	137	89.0	28.2	7.5	1880	Noank, Conn.	New London, Conn.
6967		Sch.	Dixie	5	5	40.8	10.6	2.7	1878	Mathews County, Va.	Crisfield, Md.
157018		Sch.	Dixie	17	16	48.4	15.3	5.5	1880	Beverly, Mass.	Gloicester, Mass.
157233		Sch.	Dixie	13	12	43.7	13.8	4.1	1888	Red Bluff, Tex.	Galveston, Tex.
157406		Sch. y.	Dixie	55	55	72.2	20.6	5.6	1897	Poromoko City, Md.	New York, N. Y.
157517		Sch.	Dixie	10	10	35.6	11.2	3.2	1898	St. Ignace, Mich.	Grand Haven, Mich.
157571		Slp.	Dixie	31	31	52.0	14.0	3.0	1897	Louisville, Ky.	Evansville, Ind.
6073		Slp.	Doctor	7	6	31.5	11.8	3.0	1869	Worcester County, Md.	Chincoteague, Va.
157352		Sch. y.	Doctor	8	8	32.2	12.7	3.8	1884	Brooklyn, N. Y.	New York, N. Y.
6101		Sch.	Doctor Franklin	24	23	52.7	19.0	4.1	1857	Jordan River, Miss.	Shieldsboro, Miss.
157231		Sch.	Dola Lawson	13	8	57.2	14.7	3.6	1888	Oriole, Md.	Crisfield, Md.
157463		Sch.	Dola May	8	6	46.8	11.5	3.1	1890	St. Peters, Md.	Do
157570		Slp.	Dolla B.	22	22	41.0	12.1	2.3	1898	Paducah, Ky.	Evansville, Ind.
6881		Sch.	Dolly Maria	0	7	49.6	12.1	3.0	1875	Somerset County, Md.	Crisfield, Md.
6748		Sch.	Dolly Varden	13	12	30.0	16.0	4.3	1872	TreScott, Mo.	Catons, Me.
157531		Sch.	Dolores	50	47	65.0	21.0	5.5	Spanish prize	Key West, Fla.
6278		Slp.	Dolphin	13	12	41.0	15.5	3.6	1851	Manhasset, N. Y.	Newport News, Va.
6377		Sch.	Dolphin	9	8	40.4	11.5	3.3	1865	Newbern, N. C.	Newbern, N. C.
6536		Slp.	Dolphin	26	26	69.5	15.1	4.8	1861	Foreign built	Cape Vincent, N. Y.
6726		Slp. y.	Dolphin	2	22	48.0	17.0	5.6	1871	Babylon, N. Y.	New York, N. Y.
6753		Sch.	Dolphin	7	7	31.8	10.0	3.1	1872	Nelsons Bay, N. C.	Newbern, N. C.
6917		Sch.	Dolphin	7	7	30.8	11.8	3.4	1870	Osterville, Wash.	Port Townsend, Wash.
157033		Sch.	Dolphin	7	7	34.0	11.6	4.2	1881	Millbridge, Me.	Southwest Harbor, Me.
157070		Sch.	Dolphin	19	18	55.0	15.0	3.3	1882	Red Bluff, Tex.	Galveston, Tex.
157258		Sch.	Dolphin	7	6	43.5	10.5	3.0	1859	Annamesset, Md.	Tappanhook, Va.
157340	K. L. F. O.	Slp. y.	Domino	14	13	42.0	14.8	4.0	1880	Tottenville, N. Y.	New York, N. Y.
6950	J. S. T. M.	Rk.	Don Pedro H.	6-9	495	136.0	30.6	15.0	1878	Baltimore, Md.	Baltimore, Md.
157503		Slp.	Donald H. Warner	9	5	43.0	11.7	3.0	1900	Bellhaven, N. C.	Edenton, N. C.
6091		Sch.	Donaldson	120	399	155.8	31.0	17.5	1867	Buffalo, N. Y.	Port Huron, Mich.
157303		Sch.	Doncaster	22	21	52.0	15.3	5.2	1894	Tacoma, Wash.	Tacoma, Wash.
157533	K. N. V. H.	Sch.	Donna Christina	174	165	115.0	29.3	8.6	1899	Tampa, Fla.	Pensacola, Fla.
157290	K. J. C. R.	Sch.	Donna T. Briggs	201	194	111.2	29.3	8.6	1891	Myrtle, Conn.	Stonington, Conn.
157106		Sch.	Donzella	8	7	49.4	12.2	3.5	1884	Somerset County, Md.	Baltimore, Md.
6890		Slp.	Door Yard	7	6	34.7	12.6	2.3	1876	Tuckerton, N. J.	Tuckerton, N. J.

¹ Formerly { a British ship (Gainsborough).
 { b Hawaiian bark Diamond Head.

² Formerly Spanish schooner Dichosa.
³ Formerly Spanish schooner Dolores.

⁴ Formerly British sloop Dolphin. ⁵ Rebuilt.

MERCHANT SAILING VESSELS OF THE UNITED STATES—Continued.

Official No.	Signal letters.	Rig.	Name of vessel.	Gross tonnage.	Net tonnage.	Length.	Breadth.	Depth.	When built.	Where built.	Home port (where permanent document issues).
6417		Slp.	Dora	54	43	48.0	24.6	0.6	1858	Brooklyn, N. Y.	New York, N. Y.
6818		Sch.	Dora	42	40	57.0	21.5	5.1	1874	San Francisco, Cal.	San Francisco, Cal.
157134		Sch.	Dora	44	12	59.5	23.3	4.8	1881	do	do
157137		Sch.	Dora	17	16	58.4	15.8	4.4	1884	Annapolis, Md.	Annapolis, Md.
157242		Slp.	Dora	6	5	31.0	12.5	4.0	1886	Hyannis, Mass.	Hyannis, Mass.
157325		Slp.	Dora	14	13	31.0	14.0	4.0	1897	Waveland, Fla.	St. Augustine, Fla.
157362		Slp.	Dora	13	12	38.9	16.1	5.0	1892	Charleston, S. C.	Charleston, S. C.
157382		Slp.	Dora	14	13	45.0	12.0	7.2	1893	Michigan City, Ind.	Detroit, Mich.
157468		Sch.	Dora	825	745	181.7	35.1	16.5	1896	Bath, Me.	Boston, Mass.
157540		Slp.	Dora	10	10	31.4	10.8	3.0	1899	Alexandria Bay, N. Y.	Cape Vincent, N. Y.
157561		Sch.	Dora	20	12	53.6	16.5	4.0	1899	Bellhaven, N. C.	Newbern, N. C.
157445		Sch.	Dora B.	15	15	35.2	12.5	4.6	1896	Port Orchard, Wash.	Seattle, Wash.
157425	K. C. M. J.	Sch.	Dora Allison	339	275	131.5	33.7	10.1	1884	Tottenville, N. Y.	Richmond, Va.
157091	K. B. D. P.	Sch.	Dora Bluhm	339	315	131.7	33.3	10.5	1883	Port Blakeley, Wash.	San Francisco, Cal.
6161		Slp.	Dora Dean	16	15	40.0	16.8	3.9	1893	Norwalk, Conn.	Bridgport, Conn.
157466		Slp.	Dora Hall	7	5	39.0	13.3	3.1	1896	Fairmount, Md.	Crisfield, Md.
157460	J. W. C. F.	Sch.	Dora Matthews	392	372	136.7	33.0	12.0	1882	Camden, Me.	New York, N. Y.
157395		Sch.	Dora Rasmussen	10	9	46.0	14.5	3.8	1893	Pocomoke City, Md.	Baltimore, Md.
6446		Slp.	Dora Wicks	6	6	32.5	12.6	2.9	1877	Patchogue, N. Y.	Norfolk, Va.
157253	K. G. P. E.	Sch.	Dora A. Lawson	125	93	89.6	23.9	9.6	1889	Essex, Mass.	Gloucester, Mass.
157449		Cat.	Dora E. Hunt	6	6	25.7	12.3	3.8	1893	Newport, R. I.	Newport, R. I.
157433		Slp.	Dorado	6	6	28.4	12.0	2.8	1884	Portsmouth, Va.	Newport News, Va.
157424		Sch.	Dorcas Pendell	407	389	148.0	30.9	11.0	1881	East Saginaw, Mich.	Port Huron, Mich.
157059		Sch.	Dorchester	67	51	80.0	24.1	6.6	1882	Madison, Md.	Port Charles, Va.
157347		Slp. y.	Dores	5	5	25.4	9.1	4.3	1891	Seattle, Wash.	Port Townsend, Wash.
157228		Sch.	Dorio B.	5	5	32.1	9.2	2.9	1888	Pinney Point, N. C.	Beaufort, N. C.
157586		Sch.	Dorinza	7	6	38.7	13.9	2.9	1900	Bloxvi, Miss.	Shieldsboro, Miss.
157491	K. L. W. G.	Bkn.	Doris	944	875	189.1	36.8	17.1	1894	Belfast, Me.	Baltimore, Md.
157441		Sch.	Doris	26	15	51.4	18.3	5.3	1896	Bridgeton, N. J.	Philadelphia, Pa.
157598		Slp.	Doris	8	8	36.0	12.3	3.0	1901	Patchogue, N. Y.	Patchogue, N. Y.
157492		Sch.	Dorkesio Emily	12	9	44.4	14.9	3.7	1897	Bloxvi, Miss.	Shieldsboro, Miss.
157475	K. N. B. D.	Cat. y.	Dorothy	8	8	34.1	12.1	3.6	1899	Brooklyn, N. Y.	New York, N. Y.
157482		Sch.	Dorothy	38	38	60.2	17.2	7.0	1897	Essex, Mass.	Galveston, Tex.
157416		Slp.	Dorothy T.	7	7	24.8	12.0	3.6	1895	New Bedford, Mass.	Edgartown, Mass.
6731	J. L. P. F.	Sch.	Douglas Haynes	173	165	104.2	28.4	7.7	1872	Bath, Me.	Bath, Me.
6367		Sch.	Dove	16	9	44.6	15.0	4.2	1856	Hunting Creek, Va.	Cape Charles, Va.
6148		Slp.	Dove	9	5	33.1	12.9	4.0	1853	Mauricetown, N. J.	Tappanahannock, Va.
6150		Sch.	Dove	22	13	50.0	16.0	5.0	1852	Bridgeton, N. J.	Bridgeton, N. J.
6996		Slp.	Dove	7	7	30.8	12.8	3.4	1876	Bayridge, N. Y.	Perth Amboy, N. J.
157327		Cat.	Dove	6	6	26.5	11.9	3.9	1875	Newport, R. I.	Newport, R. I.
6215		Sch.	Dragonet	28	27	50.2	16.7	6.5	1853	Salem, Mass.	do
81651		Ywl. y.	Dragon	21	21	44.5	15.0	4.9	1899	New Rochelle, N. Y.	New York, N. Y.
157467	K. M. G. F.	Sch.	Draper	855	823	192.3	34.7	16.0	1894	Noank, Conn.	Philadelphia, Pa.
6425		Sch.	Dreadnaught	40	38	60.0	23.0	4.3	1866	San Francisco, Cal.	San Francisco, Cal.
6808		Sch.	Dreadnaught	12	12	40.4	13.8	5.4	1875	Bristol, Me.	Bath, Me.
6942	J. S. N. Q.	Sch.	Dreadnaught	420	399	131.5	32.5	10.0	1877	Westhaven, Conn.	New Haven, Conn.
6995		Sch.	Dreadnaught	6	5	45.5	10.2	2.6	1880	Nanticoke, Md.	Baltimore, Md.
157025		Sch.	Dreadnaught	7	6	32.2	12.7	2.6	1881	Calcutta, La.	Galveston, Tex.
157252		Slp.	Dreadnaught	11	11	30.0	14.6	4.3	1889	Bellport, N. Y.	Somers Point, N. J.
157306		Sch.	Dreadnaught	5	5	35.0	10.8	3.0	1891	Nandua, Va.	Cape Charles, Va.
157330		Sch.	Dreadnaught	8	7	42.0	10.0	3.0	1884	Brunswick, Ga.	Brunswick, Ga.
157585		Sch.	Dreadnaught	113	74	94.0	24.8	9.9	1900	Essex, Mass.	Gloucester, Mass.
6927		Slp.	Dreadnot	8	7	31.0	11.0	4.7	1877	New Shoreham, R. I.	Newport, R. I.
6989		Slp.	Dreadnot	9	8	31.0	12.9	3.4	1879	Bulls Island, S. C.	Charleston, S. C.
157545		Slp.	Dreadnot	11	6	43.0	11.0	4.0	1897	Yorktown, Va.	Tappanahannock, Va.
6851		Slp.	Dream	6	6	32.2	14.3	2.0	1874	Savannah, Ga.	Savannah, Ga.
6959		Slp.	Dream	16	16	38.0	15.0	1.0	1878	Greenport, N. Y.	do
6981		Sch.	Dream	12	11	39.3	13.2	5.4	1879	Charleston, S. C.	Charleston, S. C.
157333		Slp.	Drift	6	6	31.8	11.0	3.7	1891	Red Bluff, Tex.	Galveston, Tex.
157409		Sch. y.	Drift	8	8	27.0	11.0	5.3	1894	Madrona, Wash.	Seattle, Wash.
157558	K. P. N. G.	Sch.	Drifton	495	492	141.6	31.0	15.0	1899	Perth Amboy, N. J.	New York, N. Y.
6201		Sch.	Driver	137	130	103.0	20.0	8.0	1850	Milwaukee, Wis.	Milwaukee, Wis.
6909		Sch.	Drucilla	21	20	49.0	17.1	5.3	1847	Somerset County, Md.	Camden, N. J.
157281		Sch.	Drucilla	11	7	51.0	14.0	3.2	1890	do	Crisfield, Md.
157421	K. C. J. N.	Sch.	Druid	120	114	70.2	23.5	9.0	1883	Mahono Bay, Nova Scotia	Thomasston, Me.
157340		Slp. y.	Druid	16	15	44.3	14.5	4.7	1885	Chicago, Ill.	New Orleans, La.
157392		Sch.	Drummer	22	21	41.4	14.5	4.3	1893	New Berlin, Fla.	Koy West, Fla.
157423		Slp. y.	Drusilla	8	7	41.8	9.5	3.9	1892	Bristol, R. I.	New London, Conn.
157313		Slp.	Duck	9	8	37.7	11.5	3.9	1889	Washington, D. C.	Washington, D. C.
157151		Slp.	Dudo	5	5	25.3	10.4	3.2	1884	Port Jefferson, N. Y.	Port Jefferson, N. Y.
157580		Ywl.	Dulwich	7	6	30.7	11.4	4.0	1900	Patchogue, N. Y.	Patchogue, N. Y.
157427		Sch.	Dundo	12	12	40.0	15.5	3.0	1895	Corpus Christi, Tex.	Corpus Christi, Tex.
157524	K. N. R. D.	Sch.	Dundo	840	730	183.9	35.3	16.1	1898	Bath, Me.	Fall River, Mass.
157527		Slp.	Duncock	7	7	41.8	14.9	3.0	1898	Hoopers Island, Md.	Crisfield, Md.
157354		Slp. y.	Dutchess	8	8	35.0	13.0	3.8	1892	Patchogue, N. Y.	Patchogue, N. Y.
157456		Sch.	Duxbury	37	30	61.5	19.0	5.1	1896	Bentona, Cal.	San Francisco, Cal.

* Formerly yawl yacht Wonder.

* Formerly British schooner Druid.

MERCHANT SAILING VESSELS OF THE UNITED STATES—Continued.

Official No.	Signal letters.	Rtg.	Name of vessel.	Gross tonnage.	Net tonnage.	Length.	Breadth.	Depth.	When built.	Where built.	Home port (where permanent document issues).
136221		Sch.	E. L. G.	13	12	40.6	12.9	4.2	1890	Charlotte, N. Y.	Rochester, N. Y.
8129	H. T. W. M.	Sch.	E. Arcularius	99	94	79.0	22.0	8.3	1851	South Thomaston, Mo.	Rockland, Me.
8275		Sch.	E. Blessay	31	21	61.0	21.3	4.6	1860	Fish River, Ala.	Shieldsboro, Miss.
135090		Sch.	E. Brush	42	40	60.8	20.6	5.4	1873	Smithtown, N. Y.	Port Jefferson, N. Y.
135196		Sch.	E. Charly	10	8	40.5	12.8	3.7	1876	Hunting Quarter, N. C.	Beaufort, N. C.
8019		Sch.	E. Fowler	33	20	56.2	19.4	5.3	1867	Leesburg, N. J.	Bridgeton, N. J.
130105		Sch.	E. Glennan	8	7	40.8	12.0	2.9	1889	Biloxi, Miss.	Mobilie, Ala.
136012		Sch.	E. Goldstrom	9	8	48.0	12.8	3.5	1843	Monie, Md.	Crisfield, Md.
136640		Sch. y.	E. Harries	7	7	32.5	10.8	5.2	1897	St. Joseph, Mich.	Key West, Fla.
135953		Sch.	E. Hempstead	19	18	40.0	16.2	4.7	1880	East Pass, Fla.	Pensacola, Fla.
8066		Sch.	E. Hubbs	24	20	59.0	17.1	4.4	1874	Kinnekeet, N. C.	Edenton, N. C.
136653		Slp.	E. Lane	5	5	28.0	11.5	3.5	1890	Northport, N. Y.	Patchogue, N. Y.
136502		Sch.	E. McNickol	28	27	53.0	16.7	6.8	1895	Bristol, Mo.	Machias, Me.
7306		Sch.	E. Seville	102	97	90.0	24.0	8.0	1861	Huron, Ohio	Grand Haven, Mich.
7733		Slp.	E. Stearns	39	37	51.0	23.0	5.3	1852	Brooklyn, N. Y.	New York, N. Y.
7908	H. F. L. Q.	Sch.	E. Waterman	107	91	91.1	23.6	7.8	1868	Washington, N. J.	Calais, Me.
135530		Sch.	E. Wheeler	11	7	38.5	13.0	3.1	1881	Piney Point, N. C.	Beaufort, N. C.
135534		Sch.	E. A. Grammer	23	21	45.8	17.3	5.2	1881	Greenbank, N. J.	Somers Point, N. J.
8365		Sch.	E. A. Gummins	58	46	75.0	17.0	6.2	1850	Letsie, Del.	Newport News, Va.
136539		Slp.	E. A. Hooper	9	9	36.2	11.6	4.8	1896	Manchester, Mass.	Gloucester, Mass.
136295		Sch.	E. A. Whitmore	38	36	55.1	18.5	5.4	1892	Millbridge, Me.	Mt. Desert Ferry, Me.
8020		Sch.	E. B. Fithian	25	16	49.2	17.2	4.9	1865	Greenwich, N. J.	Richmond, Va.
136686		Sch.	E. B. Shull	9	5	42.0	12.5	3.2	1898	Beaufort, N. C.	Beaufort, N. C.
135510	J. V. K. Q.	Slp.	E. B. Sutton	1,820	1,639	227.8	41.8	17.4	1881	Bath, Mo.	New York, N. Y.
135418	J. T. N. G.	Sch.	E. C. Allen	499	420	144.2	34.6	15.1	1879	do	Bath, Mo.
7929	H. G. F. L.	Sch.	E. C. Gates	133	103	100.0	27.0	7.3	1867	Perry, Mo.	Calais, Me.
8903		Sch.	E. C. Hay	63	60	70.0	25.1	5.9	1873	Sinepuxent, Md.	Newark, N. J.
8304		Slp.	E. C. Holland	5	5	33.8	11.9	2.6		Charleston, S. C.	Charleston, S. C.
136552		Sch.	E. C. Hussey	81	41	82.0	22.0	9.4	1890	Essex, Mass.	Salem, Mass.
8932	J. P. B. T.	Sch.	E. C. Knight, Jr.	247	201	121.3	32.4	9.0	1874	Port Republic, N. J.	Philadelphia, Pa.
135140		Sch.	E. C. Knight	-71	68	85.2	20.5	8.6	1875	Brooklyn, N. Y.	Brunswick, Ga.
136814		Slp.	E. C. Lilly	0	0	44.6	14.8	3.0	1900	Marsh Market, Va.	Cape Charles, Va.
136621	K. N. C. T.	Bk.	E. C. Mowatt	1,123	1,026	216.0	34.3	20.3	1868	Glasgow, Scotland	Philadelphia, Pa.
7310		Sch.	E. C. Roberts	273	261	138.0	31.2	10.1	1850	Cleveland, Ohio	Port Huron, Mich.
8560		Slp.	E. C. Strong	8	8	37.0	12.0	3.0	1860	Baltimore, Md.	Norfolk, Va.
7015		Sch.	E. C. Thomas	24	16	51.0	18.5	5.7	1856	Somerset, Md.	Baltimore, Md.
7089		Slp.	E. D. Post	6	6	29.3	13.0	3.5	1852	Hamburg, Conn.	Greenport, N. Y.
135026		Slp.	E. E. Smith	5	5	28.0	11.6	3.2	1886	Patchogue, N. Y.	Patchogue, N. Y.
136619		Sch.	E. F. Anderson	12	9	34.0	14.7	3.7	1897	Almondsville, Va.	Richmond, Va.
135045		Sch.	E. F. Gamage	12	12	41.3	14.0	4.4	1873	Boothbay, Me.	Greenport, N. Y.
8801		Sch.	E. F. Keene	32	23	61.1	20.1	5.0	1872	Somerset County, Md.	Baltimore, Md.
8452		Sch.	E. F. Mead	40	38	62.0	21.8	4.7	1898	Nyack, N. Y.	Perth Amboy, N. J.
136432		Sch.	E. G. Burklin	9	8	40.3	15.4	3.3	1894	Back Bay, Miss.	Shieldsboro, Miss.
7860	H. G. F. T.	Sch.	E. G. Irwin	188	157	106.0	28.5	8.5	1865	Milton, Del.	Baltimore, Md.
8084		Sch.	E. H. Clark	72	69	82.6	23.7	6.1	1865	Newtown, Md.	Perth Amboy, N. J.
136714	J. H. W. Q.	Sch.	E. H. King	160	89	85.0	24.0	7.8	1869	Trenton, Mo.	Eastport, Me.
7752		Sch.	E. H. Taylor	63	45	74.0	22.5	6.0	1868	Pocomoke City, Md.	Chincoteague, Va.
135582	J. W. D. K.	Sch.	E. H. Weaver	686	652	163.6	35.4	15.5	1882	Bath, Mo.	New Haven, Conn.
8405		Slp.	E. H. White	61	58	60.6	25.3	7.2	1855	Brooklyn, N. Y.	New York, N. Y.
136265	K. M. N. B.	Sch.	E. I. White	477	410	146.7	35.7	12.4	1865	Harrington, Mo.	Machias, Me.
8405		Slp.	E. J. Henkle	14	7	42.3	15.3	4.1	1868	Baltimore, Md.	Annapolis, Md.
8980		Sch.	E. J. McVea	291	276	140.4	25.7	10.2	1873	Allegan, Mich.	Port Huron, Mich.
136404		Sch.	E. K. Willis	15	14	40.5	12.5	4.2	1893	Ocracoke, N. C.	Nowbern, N. C.
135995	K. F. G. Q.	Sch.	E. K. Wood	520	451	170.2	37.5	11.7	1888	Port Blakely, Wash.	San Francisco, Cal.
135370		Slp.	E. M. Darlug	9	9	27.6	12.5	4.5	1878	Noank, Conn.	Providence, R. I.
7496	H. F. S. M.	Sch.	E. M. Duffield	92	87	70.0	25.0	7.0	1851	Portland, Conn.	New Haven, Conn.
136711		Slp.	E. M. Hubbard	8	8	41.0	13.5	2.9	1898	Hudson, Md.	Baltimore, Md.
135251		Sch.	E. M. Klinefelter	23	15	55.5	18.2	5.4	1870	Somerset County, Md.	Do.
8593	J. H. M. C.	Sch.	E. M. Sawyer	131	110	94.0	26.2	7.9	1869	Jonesport, Mo.	Calais, Me.
135728		Sch.	E. M. Skinner	76	72	84.7	24.0	6.2	1883	Churchcreek, Md.	Baltimore, Md.
7529		Sch.	E. M. Stanton	152	144	115.0	25.0	7.0	1866	Detroit, Mich.	Chicago, Ill.
136235		Sch.	E. M. Tilley	15	14	53.0	17.5	3.7	1891	Washington, N. C.	Norfolk, Va.
135375		Sch.	E. O. Benton	35	34	61.2	15.7	3.1	1878	Hudson, N. Y.	Albany, N. Y.
135451		Can.	E. O. Matthews	6	6	28.8	12.1	4.4	1880	Newport, R. I.	Newport, R. I.
8960		Sch.	E. P. Beals	373	355	137.3	26.2	11.9	1873	Buffalo, N. Y.	Ogdensburg, N. Y.
135530		Sch.	E. P. Evans	36	34	62.5	20.2	5.6	1881	Pungoteague, Va.	Washington, D. C.
8981		Sch.	E. P. Ferry	30	18	66.8	16.0	7.6	1873	Chicago, Ill.	Duluth, Minn.
7810		Slp.	E. P. Snellgrove	10	0	32.4	13.6	4.3	1866	Jersey City, N. J.	Norfolk, Va.
8982		Sch.	E. R. Blake	201	101	121.2	27.4	8.1	1867	Port Washington, Wis.	Chicago, Ill.
136768		Sch.	E. R. Daniels	16	8	60.3	14.3	3.4	1899	Roanoke Island, N. C.	Edenton, N. C.
135412		Slp.	E. R. Gandy	10	7	46.2	14.4	3.5	1884	Somerset County, Md.	Cape Charles, Va.
136247		Sch.	E. R. Gandy	10	9	51.3	13.8	3.0	1891	St. Peters, Md.	Norfolk, Va.
135178		Slp.	E. R. Thomas	6	6	30.3	11.6	2.6	1875	Accomac County, Va.	Crisfield, Md.
135294		Slp.	E. K. Tilton	6	5	27.0	11.8	3.0	1875	Bluepoint, N. Y.	New York, N. Y.

1 Formerly British bark Janet Court.

MERCHANT SAILING VESSELS OF THE UNITED STATES—Continued.

Official No.	Signal letters.	Rtg.	Name of vessel.	Gross tonnage.	Net tonnage.	Length.	Breadth.	Depth.	When built.	Where built.	Home port (where permanent document issues).
						Feet.	Feet.	Feet.			
136708		Slp.	E. S. Crowwell	10	10	41.7	14.8	3.8	1898	Fairmount, Md.	Alexandria, Va.
135745		Sch.	E. S. Dickerson	33	31	52.0	20.5	5.4	1883	Bayshore, N. Y.	New York, N. Y.
135617		Sch.	E. S. Johnson	90	71	80.5	24.0	7.3	1882	Baltimore, Md.	Baltimore, Md.
136013		Sch.	E. S. Mace	11	6	52.0	13.9	3.7	1868	Monte, Md.	Crisfield, Md.
8969	J. N. T. G.	Bkn.	E. S. Powell	577	558	147.0	30.7	15.0	1874	Toltenville, N. Y.	New York, N. Y.
8769		Sch.	E. S. Wilson	24	23	50.0	10.7	5.2	1871	Millbridge, Me.	Belfast, Md.
136010		Sch.	E. S. Wilson	44	42	60.4	20.8	6.0	1888	Madison, Md.	Crisfield, Md.
136066		Sch.	E. T. Hannon	52	50	63.8	21.8	5.9	1889	Eden, Mo.	Mount Desert Ferry, Me.
8938		Sch.	E. T. Judd	389	369	140.5	29.0	11.4	1872	Bay City, Mich.	Toledo, Ohio.
135886		Sch.	E. T. Mace	7	7	46.0	11.5	3.0	1889	Borchester County, Md.	Annapolis, Md.
8335		Slp.	E. T. Moore	24	23	45.3	17.2	4.9	1867	Patchogue, N. Y.	Newport News, Va.
136707		Slp.	E. T. Riggins	0	0	38.0	13.5	2.8	1898	Crisfield, Md.	Cape Charles, Va.
135353		Slp.	E. V. Capitola	17	16	40.0	16.7	4.4	1878	do	Baltimore, Md.
135776		Slp.	E. W. Steteman	7	0	20.3	11.0	3.4	1884	Jersey City, N. J.	Perth Amboy, N. J.
7770	H. G. D. B.	Sch.	E. W. Stetson	1,141	1,084	173.2	38.2	23.6	1862	Newcastle, Me.	Newport News, Va.
135924		Sch.	E. W. Tunnell	03	60	70.3	20.5	8.6	1887	Brooklyn, N. Y.	Wilmington, Del.
8353		Sch.	E. M. J. Betty	25	23	50.6	15.8	5.2	1868	Hatteras, N. C.	Bridgeport, Conn.
135161		Sch.	E. R. S. Dougherty	16	10	59.0	10.6	4.5	1875	Somerset County, Md.	Tappahannock, Va.
135587		Sch.	E. T. C. Gaspard	24	26	58.0	20.7	4.2	1882	Jordan River, Mass.	New Orleans, La.
135666		Sch.	E. James Tull	10	12	55.0	10.6	4.7	1882	Pocomoke City, Md.	Annapolis, Md.
7486		Sch.	E. Pluribus Unum	21	20	63.2	18.5	4.8	1855	Salem, Mass.	Deer Isle, Me.
8289		Lgr.	E. Pair St Mouva	8	7	35.8	11.4	3.2	1867	New Orleans, La.	Brashour, La.
136017		Sch.	E. Vannah Smith	16	9	53.5	14.0	3.7	1888	Somerset County, Md.	Crisfield, Md.
136533		Sch.	E. and S.	7	5	43.5	9.5	2.8	1895	Wilmington, N. C.	Wilmington, N. C.
135013	J. P. V. C.	Sch.	E. and G. W. Hinds	115	01	89.0	26.0	8.3	1874	Calais, Me.	Calais, Me.
8024		Sch.	E. and S. Mayhew	37	35	50.5	19.5	5.3	1860	Leesburg, N. J.	Baltimore, Md.
7244		Sch.	Eagle	21	20	43.0	12.8	6.1	1854	Duxbury, Mass.	Castine, Me.
135293	J. S. K. B.	Sch.	Eagle	102	97	83.4	20.6	6.5	1877	Steubenville, Mo.	Baugor, Me.
135560		Slp.	Eagle	9	8	37.0	13.6	3.6	1882	Woodsburg, N. Y.	New York, N. Y.
135820		Slp.	Eagle	8	8	36.5	12.5	3.4	1884	Wallisville, Tex.	Galveston, Tex.
135944		Slp.	Eagle	12	11	41.0	15.0	3.6	1887	Portsmouth, Va.	Norfolk, Va.
136185		Slp.	Eagle	7	7	25.0	13.3	4.0	1891	Noank, Conn.	Newport, R. I.
136788		Slp.	Eagle	7	5	29.5	14.2	3.7	1897	Hartford, Conn.	New Haven, Conn.
136831		Slp.	Eagle	6	6	30.0	12.0	4.0	1900	Key West, Fla.	Key West, Fla.
115846	J. W. F. C.	Sch.	Eaglet	180	124	95.2	27.0	6.0	1882	Millbridge, Me.	Newport, R. I.
136798		Slp.	Eaglet	12	12	38.1	15.0	4.2	1900	New Haven, Conn.	Bridgeport, Conn.
136907		Slp.	Eagle Bird	8	7	31.6	13.7	3.5	1890	Mount Pleasant, S. C.	Charleston, S. C.
136680	K. N. J. S.	Sch.	Eagle Hill	011	843	195.0	34.8	17.0	1898	Noank, Conn.	Philadelphia, Pa.
136169	K. J. M. J.	Sch.	Eagle Wing	1,232	1,078	210.7	40.1	20.8	1891	Kennebunk Port, Me.	Fall River, Mass.
136377		Sch.	Earl	8	8	30.0	11.5	5.2	1893	Seattle, Wash.	Ketchikan, Alaska
136581		Slp.	Earl	0	0	38.9	13.1	2.8	1896	Hudson, Md.	Baltimore, Md.
136828		Slp.	Earl	5	5	36.1	13.5	2.3	1899	Cambridge, Md.	do
136332		Slp.	Earlo	13	13	51.2	14.4	3.3	1892	Smyrna, N. C.	Norfolk, Va.
135982		Sch.	Earl Blacoe	41	39	79.5	22.0	3.0	1888	Washington, D. C.	Washington, D. C.
8857	J. M. H. G.	Sch.	Earl P. Mason	535	462	145.0	34.8	15.2	1873	Kennebunk Port, Me.	Providence, R. I.
136651		Slp.	Earl Paul Crabtree	5	5	28.5	9.7	5.0	1896	Friendship, Me.	Brooklin, Me.
136415		Sch.	Earl and Nettie	24	23	46.6	15.5	6.5	1894	Bath, Me.	Newport, R. I.
135507		Sch.	Early Bird	58	46	74.8	22.3	6.2	1880	Solomon Island, Md.	Baltimore, Md.
135719		Sch.	East Lynne	25	24	52.0	18.3	5.2	1883	Dorchester County, Md.	Crisfield, Md.
136373		Slp.	Eastern Bello	7	7	34.3	10.5	5.4	1893	Deer Isle, Me.	Brooklin, Me.
7098		Sch.	Eastern Light	85	71	73.0	21.0	7.6	1847	Chelsea, Mass.	Maclias, Me.
7423		Sch.	Eastern Light	70	66	72.0	20.9	7.8	1860	Kennebunk, Me.	Marblehead, Mass.
136727	K. N. V. M.	Sch.	Easton	531	448	167.0	34.6	11.5	1890	Noank, Conn.	Fall River, Mass.
136907		Slp.	Eastport	7	7	31.2	13.3	3.5	1890	Eastport, N. Y.	Patchogue, N. Y.
135694		Cat.	Elben Baldwin	7	7	32.0	13.1	3.3	1883	Patchogue, N. Y.	St. Augustine, Fla.
135108		Sch.	Elben Parsons	91	80	80.5	22.6	8.4	1875	Gloucester, Mass.	Boston, Mass.
135645		Sch.	Elben D. Jordan	08	65	73.2	21.2	9.8	1883	Boston, Mass.	Brunswick, Ga.
26168		Sch.	Ehnozer	157	150	103.3	24.1	9.6	1847	Buffalo, N. Y.	Millwaukee, Wis.
136136		Sch.	Ehnozer	30	37	67.0	15.5	6.0	1890	Ephraim, Wis.	do
136705		Slp.	Ehnozer	12	9	37.5	13.0	4.3	1890	Charleston, S. C.	Charleston, S. C.
136166	K. H. V. G.	Sch.	Ehonor Huggett	841	766	178.8	36.5	17.9	1890	Damariscotta, Me.	Damariscotta, Me.
8310		Slp.	Echo	6	6	29.2	12.5	3.0	1867	Brookhaven, N. Y.	New York, N. Y.
136289		Sch.	Echo	18	18	40.0	16.0	4.0	1890	St. John, New Brunswick	Calais, Me.
135912		Slp.	Echo	6	6	24.7	12.6	2.6	1880	Gullford, Conn.	Greenport, N. Y.
136573	K. M. T. V.	Bkn.	Echo	707	650	183.0	39.4	15.0	1896	North Bend, Ore.	San Francisco, Cal.
136781		Sch.	Eckley	465	492	154.0	31.0	15.0	1900	Perth Amboy, N. J.	New York, N. Y.
8333		Sch.	Eclipse	07	64	73.5	23.4	6.6	1863	Northport, N. Y.	Coldspring, N. Y.
135664		Sch.	Eclipse	23	22	47.0	16.6	5.2	1874	Lancaster County, Va.	Newport News, Va.
135348	J. T. B. K.	Slp.	Eclipse	1,594	1,469	221.7	40.3	24.3	1878	Bath, Me.	San Francisco, Cal.
135504	K. D. W. N.	Slp. y.	Eclipse	25	23	48.8	16.7	5.9	1881	Port Washington, N. Y.	New York, N. Y.
136908		Slp.	Eclipse	10	9	30.0	12.8	4.3	1888	Boothbay, Me.	Edgartown, Mass.
136983		Slp.	Eclipse	7	7	25.5	12.0	4.0	1893	Dennis, Mass.	Boston, Mass.
136590		Sch.	Eclipse	13	10	37.8	15.0	3.5	1896	Dauphin Island, Ala.	Mobile, Ala.
136739		Sch.	Eclipse	30	28	54.0	17.5	1.0	1888	Oakhosh, Wis.	Millwaukee, Wis.
136363		Sch.	Ed McWilliams	743	706	200.0	35.0	13.0	1893	West Bay City, Mich.	Detroit, Mich.

¹ Formerly schooner Susie J. Sawyer.

² Formerly schooner Watts Sherman.

³ Formerly British schooner Lunnet.

MERCHANT SAILING VESSELS OF THE UNITED STATES—Continued.

Official No.	Signal letters.	Rig.	Name of vessel.	Gross tonnage.	Net tonnage.	Length.		Depth.	When built.	Where built.	Home port (where permanent document issues).
						Fect.	Fect.				
135494		Sch. y.	Ed Volley	18	5	43.5	13.9	3.6	1881	Sobowalng, Mich	Detroit, Mich.
136705		Sch.	Ed. E. Kalkins	5	5	36.7	9.2	3.2	1899	Fairhaven, Wash.	Port Townsend, Wash.
136225		Slp. y.	Eda	7	6	25.7	10.6	5.4	1889	Beverly, Mass.	Boston, Mass.
136483		Slp.	Eda	5	5	32.4	11.0	3.2	1894	Bayou Vermillion, La.	Brashear, La.
136201		Slp.	Eda J. Morse	9	8	31.6	12.3	5.6	1891	Friendship, Me.	Bath, Me.
135051	J. Q. C. P.	Sch.	Eddie	119	113	104.0	26.6	7.0	1874	Dorchester County, Md.	Baltimore, Md.
135249		Slp.	Eddie	6	6	27.0	12.5	3.0	1876	Patchogue, N. Y.	Cape Charles, Va.
135437		Cat.	Eddie	5	5	25.5	11.0	3.4	1880	Hyannisport, Mass.	Provincetown, Mass.
136294		Sch.	Eddie	30	28	59.5	17.6	3.6	1892	Mount Clemens, Mich.	Detroit, Mich.
136709		Slp.	Eddie	10	8	35.0	13.5	3.7	1898	Portsmouth, Va.	Norfolk, Va.
135692		Sch.	Eddie Cook	10	9	43.1	14.5	3.3	1883	Cambridge, Md.	Baltimore, Md.
136198		Sch.	Eddie Pert	11	10	32.5	11.0	4.7	1891	Lynn, Mass.	Salem, Mass.
8622		Sch.	Eddie A. Minot	15	14	45.3	14.9	5.0	1870	Harpwell, Me.	Boston, Mass.
8940		Sch.	Eddy	30	37	60.0	22.6	4.2	1873	San Francisco, Cal.	San Francisco, Cal.
8300		Sch.	Eden	40	30	58.4	20.5	0.4	1861	Somerset County, Md.	Philadelphia, Pa.
7596		Slp.	Edgar	15	14	46.0	15.0	4.5	1864	Keyport, N. J.	Perth Amboy, N. J.
135120		Slp.	Edgar Bernard	16	15	41.5	15.7	4.3	1875	Glenwood, N. Y.	New York, N. Y.
136430		Sch.	Edgar Randall	62	59	75.3	20.0	8.2	1894	Essex, Mass.	Mobile, Ala.
135969	K. F. B. N.	Sch.	Edgar C. Ross	399	379	144.2	34.3	10.2	1888	Bath, Mo.	Seaford, Del.
135752		Sch.	Edgar M. Schall	30	21	62.3	17.8	5.3	1883	Baltimore, Md.	Annapolis, Md.
135973		Slp.	Edison	14	8	42.0	15.5	4.3	1888	Dividing Creek, N. J.	Bridgeton, N. J.
7034		Slp.	Edith	17	15	52.4	20.6	7.2	1852	Brooklyn, N. Y.	New York, N. Y.
8633		Slp.	Edith	16	16	40.8	17.4	4.4	1870	Greenport, N. Y.	Sag Harbor, N. Y.
135441		Slp. y.	Edith	13	13	41.5	10.0	7.5	1880	Boston, Mass.	Marblehead, Mass.
135613		Slp.	Edith	8	7	36.5	13.8	2.8	1882	Crisfield, Md.	Crisfield, Md.
136371		Slp.	Edith	5	5	26.9	10.5	4.5	1893	Deer Isle, Me.	Deer Isle, Me.
136401		Slp.	Edith	6	6	27.2	10.3	4.2	1891	Bristol, Mo.	Boothbay, Me.
136418		Slp.	Edith	5	5	27.2	11.0	3.2	1881	Essex, Conn.	Edenton, N. C.
136559		Sch.	Edith	23	15	52.6	14.8	3.0	1896	Hatteras, N. C.	Edenton, N. C.
136571		Sch.	Edith	22	14	50.0	14.0	5.0	1896	Waldport, Ore.	San Francisco, Cal.
150201		Sch. y.	Edith	12	12	37.2	13.7	4.2	1880	New London Conn.	New Haven, Conn.
136690		Sch.	Edith	16	16	42.9	13.0	4.7	1898	Port Discovery, Wash.	Seattle, Wash.
136735		Slp.	Edith	8	8	33.0	13.2	4.5	1899	Atlantic City, N. J.	Somers Point, N. J.
136737	K. P. C. D.	Sch.	Edith	519	468	169.8	34.4	11.6	1890	Noank, Conn.	New London, Conn.
136768	K. P. M. D.	Sch.	Edith	859	766	185.8	35.2	17.1	1899	Bath, Mo.	Boston, Mass.
136861		Sch.	Edith A.	7	7	31.8	9.6	5.0	1886	Hawks Park, Fla.	St. Augustine, Fla.
136910		Slp.	Edith L.	7	7	29.0	11.5	4.9	1889	Gloucester, Mass.	Gloucester, Mass.
135959		Sch.	Edith M.	6	6	40.4	11.4	3.9	1895	St. Peters Creek, Md.	Tappanhook, Va.
136313		Slp.	Edith M.	5	5	37.0	12.5	3.3	1892	Bristol, R. I.	Patchogue, N. Y.
136763		Slp.	Edith M.	8	8	38.0	13.8	3.8	1899	Tyaskin, Md.	Crisfield, Md.
136830		Slp.	Edith M.	7	7	34.0	11.5	4.7	1900	Lynn, Mass.	Marblehead, Mass.
136752		Sch.	Edith T.	13	11	44.0	14.3	6.7	1899	Perry, Mo.	Eastport, Me.
136317		Slp.	Edith S.	7	7	33.0	13.8	3.8	1892	Patchogue, N. Y.	Patchogue, N. Y.
136938		Sch.	Edith Creighton	6	6	39.0	13.7	2.8	1897	Fishing Creek, Md.	Crisfield, Md.
135737		Sch.	Edith Emery	90	26	81.8	22.0	8.4	1883	Essex, Mass.	Boston, Mass.
8592		Sch.	Edith Fowle	23	21	53.5	17.8	4.4	1869	Atlantic, N. Y.	Norfolk, Va.
136804		Slp.	Edith Louise	16	12	44.0	15.0	4.6	1900	Atlantic City, N. J.	Somers Point, N. J.
135683	K. B. H. R.	Sch.	Edith McIntyre	160	98	99.4	24.9	9.5	1883	Bath, Mo.	Boothbay, Me.
136497		Sch.	Edith Maroy	27	26	69.0	19.0	5.7	1895	Solomon Island, Md.	Baltimore, Md.
136403		Seb.	Edith Mulr.	13	9	54.0	14.8	4.0	1893	St. Peters Creek, Md.	Annapolis, Md.
136117	K. H. D. Q.	Seb.	Edith Oleott	1,194	1,146	192.4	41.4	18.4	1890	Bath, Mo.	New York, N. Y.
8336		Slp.	Edith Thurber	9	8	34.0	13.4	3.8	1857	Port Jefferson, N. Y.	Do.
136731		Slp.	Edith West	9	5	36.4	14.0	2.7	1898	Lake Charles, La.	Lake Charles, La.
136540		Sch.	Edith E. Connors	102	97	89.6	20.5	6.8	1890	Greenport, N. Y.	Greenport, N. Y.
136661	K. Q. N. S.	Sch.	Edith G. Folwell	1,262	1,051	199.9	40.4	18.4	1901	Bath, Mo.	Hartford, Conn.
136837	K. Q. J. T.	Sch.	Edith H. Symington	962	881	184.7	39.0	18.6	1900	Nowburyport, Mass.	New York, N. Y.
136124	K. H. F. G.	Sch.	Edith L. Allen	969	920	185.3	39.1	18.4	1890	Richmond, Mo.	Do.
135212		Sch.	Edith L. Conley	58	55	71.0	21.0	7.0	1876	Gloucester, Mass.	Pensacola, Fla.
136081		Slp.	Edith L. Leonard	10	9	42.5	14.8	3.3	1889	Cambridge, Md.	Crisfield, Md.
136706		Sch.	Edith M. Clarke	14	14	53.0	16.5	4.2	1898	Inverness, Md.	Do.
136318		Sch.	Edith M. Dryden	10	9	52.5	14.2	3.5	1892	Orisle, Md.	Do.
136253	K. L. B. R.	Sch.	Edith M. Pryor	111	78	90.8	23.4	9.7	1891	Essex, Mass.	Gloucester, Mass.
136169		Sch.	Edith M. Thompson	21	20	48.5	15.8	6.0	1889	Bristol, Mo.	Waldboro, Me.
135761		Sch.	Edith S. Wadett	82	52	79.4	22.4	8.2	1884	Essex, Mass.	New York, N. Y.
135767		Sch.	Edith W. Scott	42	39	61.0	21.4	5.5	1884	Cambridge, Md.	Crisfield, Md.
135830		Sch.	Edith and Emmet	27	25	58.0	20.0	8.9	1884	Haverstraw, N. Y.	New York, N. Y.
136234	K. J. B. N.	Sch.	Edith and May	128	103	95.4	26.2	7.3	1891	Millbridge, Me.	Machias, Me.
136570		Lgr.	Editor	6	5	31.4	12.3	3.2	1896	Wax Bayou, La.	Brashear, La.
136614		Sch.	Edmund S.	8	6	29.0	11.8	4.8	1897	Rockland, Me.	Rockland, Me.
7688		Sch.	Edmund Driggs	41	39	60.0	18.5	7.6	1864	Brooklyn, N. Y.	Brunswick, Ga.
8937	J. N. B. K.	Bk.	Edmund Phinney	751	656	156.5	33.6	18.7	1873	Deering, Mo.	Portland, Me.
7018		Sch.	Edmund S. Connor	20	12	49.6	15.9	4.6	1811	Philadelphia, Pa.	Richmond, Va.
8012		Sch.	Edmund S. C. Guyant	32	22	57.0	19.3	4.7	1870	do	Camden, N. J.
135180		Slp.	Edna	7	6	32.5	11.0	3.0	1875	Traversville, N. Y.	New York, N. Y.

† Formerly schooner Pilot's Brldo.

‡ Formerly (a) bark Edmund Phinney.
(b) British bark Edmund Phinney.

† Rebuilt, 1889.

MERCHANT SAILING VESSELS OF THE UNITED STATES—Continued.

Official No.	Signal letters.	Rig.	Name of vessel.	Gross tonnage.	Net tonnage.	Length.	Breadth.	Depth.	W. h. n. built.	Where built.	Home port (where permanent document issues).
						Feet.	Feet.	Feet.			
135825		Cat.	Edna	5	5	27.0	11.4	3.7	1884	Osterville, Mass.	Cold Spring, N. Y.
136875		Slp.	Edna	8	8	27.0	13.5	3.0	1886	Noank, Conn.	Sag Harbor, N. Y.
136098	K. G. R. C.	Sch.	Edna	325	282	122.5	32.7	10.4	1889	Columbia Falls, Me.	Mechanic, Me.
136167		Slp.	Edna	5	5	36.1	10.0	3.8	1890	Harkers Island, N. C.	Beaufort, N. C.
136370		Slp. y.	Edna	8	7	27.3	11.0	3.5	1884	South Boston, Mass.	Boston, Mass.
136443		Slp.	Edna	6	6	28.0	12.3	3.3	1884	Leeds Point, N. J.	Somers Point, N. J.
136447		Slp.	Edna	7	0	24.0	11.0	5.9	1894	Canaveral, Fla.	St. Augustine, Fla.
136509		Sch.	Edna	10	10	48.0	12.5	5.9	1895	Cedarrun, N. J.	Tuckerton, N. J.
136511		Slp.	Edna	12	8	36.5	13.4	5.5	1896	Beverly, Mass.	Salen, Mass.
136562		Slp.	Edna	8	5	29.0	10.7	3.7	1897	Savannah, Ga.	Savannah, Ga.
13671		Slp.	Edna B.	10	9	30.6	13.3	4.1	1890	Double Bayou, Tex.	Galveston, Tex.
136107		Slp.	Edna B.	7	7	31.3	13.2	3.5	1890	Patchogue, N. Y.	Patchogue, N. Y.
136226		Slp.	Edna B.	8	8	30.0	11.8	3.0	1891	Suffolk, Va.	Norfolk, Va.
136527		Sch.	Edna B.	7	5	35.2	11.0	3.2	1895	Longbeach, Miss.	Sholdalbury, Miss.
136520		Sch.	Edna B.	5	5	38.0	13.0	2.6	1896	Elliott, Md.	Baltimore, Md.
136784		Slp.	Edna J.	6	5	37.0	13.0	3.4	1899	Fairmount, Md.	Crisfield, Md.
136556		Sch.	Edna M.	5	5	28.0	9.3	3.4	1899	Seattle, Wash.	Seattle, Wash.
136523		Sch.	Edna Earl	42	20	64.0	22.3	6.0	1882	Somerset County, Md.	Camden, N. J.
136891		Slp.	Edna Earle	19	19	26.3	10.2	6.0	1900	Cincinnati, Ohio	Evansville, Ind.
136572		Sch.	Edna Greenhut	15	14	38.7	16.2	5.2	1896	Point Washington, Fla.	Pensacola, Fla.
136249		Sch.	Edna May	10	10	46.0	14.6	3.8	1891	Pocomoke City, Md.	Newport News, Va.
136661		Sch.	Edna Perry	40	21	64.8	17.4	4.6	1898	Essex, Mass.	Boston, Mass.
136688		Sch.	Edna Walts	20	20	43.1	16.2	5.2	1898	Port Blakeley, Wash.	Seattle, Wash.
136577	K. B. G. P.	Sch.	Edna A. Pogue	162	154	121.0	23.8	8.2	1883	Cedarville, N. J.	Philadelphia, Pa.
136843		Sch.	Edna D. Lighthelser	31	23	68.0	18.9	5.1	1900	Baltimore, Md.	Annapolis, Md.
136766		Slp.	Edna E. Brown	14	8	38.4	15.0	4.0	1884	Bayport, N. Y.	Cape Charles, Va.
136088		Sch.	Edna E. Lockwood	10	0	53.6	15.3	2.7	1890	Tilghmans Island, Md.	Crisfield, Md.
136888		Slp.	Edna H. Hulce	0	0	27.8	12.0	3.4	1884	Patchogue, N. Y.	Patchogue, N. Y.
136944		Slp.	Edna J. Cox	0	0	37.4	13.7	2.8	1897	Fairmount, Md.	Alexandria, Va.
136225		Sch.	Edna M. Lora	33	21	54.5	19.3	4.6	1876	Mauricetown, N. J.	Camden, N. J.
136227		Sch.	Edna and Alice	22	21	53.4	17.0	4.0	1891	Rockhall, Md.	Baltimore, Md.
136022		Sch.	Edna and Etta	6	6	33.7	9.6	2.3	1893	Bakersville, N. J.	Somers Point, N. J.
136085		Sch.	Edna and Nellie	13	12	51.0	14.8	3.7	1889	Pocomoke City, Md.	Annapolis, Md.
136177		Slp.	Edna and Zadok	14	13	36.0	14.0	3.5	1891	Leesburg, N. J.	Bridgeton, N. J.
136453		Slp.	Edward	14	13	40.0	15.2	4.2	1890	Charleston, S. C.	Charleston, S. C.
136176		Sch.	Edward Corrigan	16	15	47.9	16.0	4.6	1891	Hon Secour, Ala.	Mobile, Ala.
7675		Slp.	Edward Crolius	51	42	50.0	22.5	5.0	1858	Nyack, N. Y.	New York, N. Y.
8134		Slp.	Edward Crowell	8	8	31.0	13.0	3.0	Perth Amboy, N. J.	Perth Amboy, N. J.
7273		Slp.	Edward Home	6	6	32.0	13.3	2.9	Chincoteague, Va.
8997		Sch.	Edward Kelley	776	747	187.0	35.0	14.0	1874	Port Huron, Mich.	Buffalo, N. Y.
8396		Sch.	Edward Leary	33	22	60.0	20.2	5.5	1866	Somerset County, Md.	Annapolis, Md.
136942	J. P. T. V.	Bk.	Edward May	928	850	163.3	35.5	21.3	1874	Boston, Mass.	San Francisco, Cal.
136037		Cat.	Edward Preston	6	6	29.0	12.8	3.6	1889	Patchogue, N. Y.	Patchogue, N. Y.
136476		Cat.	Edward Reed	10	9	30.8	13.0	4.0	1876	Port Norris, N. J.	Somers Point, N. J.
136762	K. P. L. B.	Slp.	EDWARD SEWALL	3,200	2,916	332.0	45.3	25.6	1899	Bath, Me.	Bath, Me.
136532	K. M. P. G.	Sch.	Edward Smith	440	358	147.9	30.2	10.6	1896	New York, N. Y.
136714	K. B. Q. W.	Sch.	Edward Stewart	398	353	140.9	33.1	12.2	1883	Brewer, Me.	Bangor, Me.
136730		Slp.	Edward Tilton	14	13	36.0	14.0	4.2	1892	West Pointpleasant, N. J.	Perth Amboy, N. J.
136537		Sch.	Edward Trevo	93	60	81.4	22.8	7.8	1883	Boothbay, Me.	GloUCESTER, Mass.
136537		Slp.	Edward Weatherbeke	9	8	35.5	14.1	3.6	1896	Oakdale, N. Y.	Patchogue, N. Y.
7343		Sch.	Edward Wright	23	10	47.5	14.8	5.2	1851	Somerset County, Md.	Baltimore, Md.
136175		Sch.	Edward A. Perkins	99	58	69.6	23.5	0.4	1891	Essex, Mass.	GloUCESTER, Mass.
136281		Sch.	Edward A. Rich	93	58	81.0	23.0	0.2	1892	Do.
136885		Slp.	Edward C. Burton	15	10	41.5	16.1	4.5	1886	Marcus Hook, Pa.	Philadelphia, Pa.
136899		Slp.	Edward C. Vannaman, Jr.	15	10	41.5	16.1	4.2	1886	Mauricetown, N. J.	Bridgeton, N. J.
136597		Slp.	Edward C. Vannaman, Jr.	69	65	33.0	13.0	3.7	1897	Leesburg, N. J.	Do.
136742		Sch.	Edward D. Potts	69	65	33.0	13.0	3.7	1897	Leesburg, N. J.	Do.
136575	K. M. V. B.	Sch.	Edward E. Brilly	1,013	1,408	228.5	42.9	20.3	1896	Brooklyn, N. Y.	New York, N. Y.
7731		Sch.	Edward F. Williams	52	50	76.0	21.0	7.7	1883	Brooklyn, N. Y.	Bath, Me.
115901	J. W. T. O.	Sch.	Edward G. High	491	467	132.5	34.5	10.9	1883	Pattys Island, N. J.	New York, N. Y.
136122	K. H. F. C.	Sch.	Edward H. Blake	544	484	154.7	34.6	13.0	1890	Millbridge, Me.	Baltimore, Md.
136431		Sch.	Edward H. Smeed	26	25	46.8	16.6	0.2	1894	Noank, Conn.	Bangor, Me.
136417	K. L. T. S.	Sch.	Edward J. Berwind	1,141	1,023	190.0	40.0	19.0	1894	Camden, N. J.	Philadelphia, Pa.
136529		Sch.	Edward L. Martin	84	80	87.2	23.6	6.8	1882	Sussex County, Del.	Baltimore, Md.
136323	J. S. V. B.	Bk.	Edward L. Mayberry	659	569	145.9	32.7	18.5	1878	Yarmouth, Me.	New York, N. Y.
136061		Sch.	Edward L. Thomas	7	0	33.3	13.1	3.0	1874	Accomac County, Va.	Crisfield, Md.
136549	J. V. R. W.	Sch.	Edward L. Warron	130	124	92.4	27.1	8.0	1882	Searsport, Me.	Searsport, Me.
7041		Slp.	Edward M. Banks	25	23	40.4	18.3	4.0	1850	Cow Bay, N. Y.	New York, N. Y.
136768	K. C. L. S.	Sch.	Edward P. Avery	570	482	148.3	35.0	12.6	1884	Bath, Me.	New Haven, Conn.
136330		Sch.	Edward R. Howeth	7	0	41.5	11.0	3.0	1886	Fairmount, Md.	Crisfield, Md.
136662		Sch.	Edward S. Evelynth	88	0	53.2	22.6	8.2	1883	Essex, Mass.	GloUCESTER, Mass.
136833	K. Q. J. L.	Sch.	Edward T. Stotesbury	1,440	1,277	210.0	41.6	21.6	1890	Verona, Mo.	New York, N. Y.
136892		Sch.	Edward V. Hendrixson	95	82	80.0	20.0	5.3	1901	Millford, Del.	Philadelphia, Pa.
136608	J. W. L. D.	Sch.	Edward W. Perry	240	200	122.0	27.0	9.0	1882	Dennisville, N. J.	Eastport, Me.
136977	K. F. D. C.	Sch.	Edward W. Young	424	350	149.5	31.4	12.3	1889	East Boston, Mass.	Boston, Mass.

1 Formerly schooner Samuel B. Vrooman.

MERCHANT SAILING VESSELS OF THE UNITED STATES—Continued.

Official No.	Signal letters.	Rig.	Name of vessel.	Gross tonnage.	Net tonnage.	Length.	Breadth.	Depth.	When built.	Where built.	Home port (where permanent document issues).
						Feet.	Feet.	Feet.			
136574		Sch.	Edward and Leata	15	15	50.2	13.6	3.0	1896	Port Haywood, Va.	Newport News, Va.
135911		Sch.	Edwin	9	9	36.4	10.4	3.1	1880	Newark, N. J.	Beaufort, N. C.
135491		Sch.	Edwin C.	79	75	84.0	23.9	6.5	1881	Cambridge, Md.	Seaford, Del.
7636		Sch.	Edwin Collyer	54	51	60.0	23.2	5.0	1855	Brooklyn, N. Y.	New York, N. Y.
7561		Sch.	Edwin Post	42	40	60.6	20.7	5.5	1853	Bellport, N. Y.	Perth Amboy, N. J.
136347		Sch.	Edwin Wilson	26	25	50.0	15.0	4.5	1892	Cappahosic, Va.	Newport News, Va.
7534		Sch.	Edwin A. Stevens	42	40	58.3	20.5	5.4	1846	Philadelphia, Pa.	Newark, N. J.
136090		Sch.	Edwin B. Holmes	71	49	78.8	21.8	3.5	1888	Essex, Mass.	Gloucester, Mass.
135052		Sch.	Edwin H. Stuart	22	21	51.5	18.0	4.4	1874	Northumberland County, Va.	Tappahannock, Va.
7841		Sch.	Edwin L. Pearce	41	39	60.5	20.8	4.6	1865	Brick, N. J.	Perth Amboy, N. J.
136328	K. L. M. G.	Sch.	Edwin R. Hunt	1,132	1,005	191.8	38.9	19.4	1892	Bath, Me.	Bath, Me.
7740	H. G. B. S.	Sch.	Edwin R. Kirk	264	224	126.0	31.0	10.0	1864	Keyport, N. J.	New York, N. Y.
136784	K. P. R. T.	Sch.	Edwin and Maud	208	178	126.5	23.8	8.6	1900	Bethel, Del.	Seaford, Del.
136769		Lgr.	Edwina	6	5	35.0	11.0	3.4	1899	Morgan City, La.	Brashear, La.
135651		Sch.	Edwina H. Redmond	56	53	61.1	21.5	0.1	1887	Greenport, N. Y.	New York, N. Y.
136821		Sch.	Edyth	5	5	32.1	10.2	3.0	1899	Stratford, Conn.	Bridgeport, Conn.
135917		Slp.	Edie	7	6	34.6	12.2	2.8	1887	Pleasantville, N. J.	Somers Point, N. J.
136433		Slp.	Edie	9	9	34.0	11.0	7.0	1894	Camden, Me.	Rockport, Me.
136454		Slp. y.	Edie	9	8	36.2	12.5	4.8	1894	Islesboro, Me.	Belfast, Me.
136513		Slp.	Edie	8	8	29.7	10.6	5.5	1895	Brooklin, Me.	Brooklin, Me.
136730		Slp.	Edie	6	6	35.3	13.0	3.1	1899	Rock Creek, Md.	Annapolis, Md.
136825		Slp.	Edie B.	7	7	40.3	13.5	3.4	1900	Orlolo, Md.	Crisfield, Md.
136577		Slp.	Edie K.	9	7	40.3	14.5	3.0	1896	Fairmount, Md.	Alexandria, Va.
136054		Sch.	Edie M.	33	31	51.7	17.2	4.3	1889	Alderbrook, Ore.	Astoria, Ore.
135236		Sch.	Edie Estelle	32	31	58.0	19.6	4.9	1876	Talbot County, Md.	Newport News, Va.
135162		Slp.	Edie May	15	14	47.0	14.7	3.8	1875	New Haven, Conn.	New Haven, Conn.
135524		Sch.	Edie A. Chase	22	21	53.6	18.2	4.8	1881	Pocomoke City, Md.	Annapolis, Md.
136977		Slp.	Edie A. Pearl	10	9	39.0	13.9	2.8	1889	Messongo Wharf, Va.	Norfolk, Va.
135862		Sch.	Edie C. Smith	10	7	49.0	12.7	3.5	1885	Somerset County, Md.	Tappahannock, Va.
135813		Slp.	Edie E. Mace	10	9	43.6	14.5	3.5	1884	Madison, Md.	Bridgeton, N. J.
8545		Sch.	Edie J. Betaworth	46	35	61.3	20.5	5.6	1869	Baltimore, Md.	Baltimore, Md.
8669		Sch.	Edie K. Coulbourn	38	30	67.9	21.6	6.6	1870	Somerset County, Md.	Do.
8948		Sch.	Edie K. Lewis	19	10	48.9	16.8	5.1	1873	do.	Cape Charles, Va.
136829		Sch.	Edie M. Gillikin	16	11	50.1	16.0	3.6	1900	Smyrna, N. C.	Beaufort, N. C.
136334		Sch.	Edie M. Laird	18	17	60.0	16.1	4.5	1892	Orlolo, Md.	Crisfield, Md.
136123	K. L. V. F.	Sch.	Edie M. Morrissey	120	83	93.6	23.8	10.2	1894	Essex, Mass.	Gloucester, Mass.
136478		Slp.	Edie and Lena	6	5	38.5	12.0	3.4	1894	Mount Vernon, Md.	Newport News, Va.
8494		Sch.	Edfort	22	21	50.5	15.0	5.8	1854	Boston, Mass.	Damariscotta, Me.
136874		Slp. y.	Edfort	13	10	46.2	11.1	6.5	1901	Bristol, R. I.	Greenport, N. Y.
136405		Sch.	Edforpe	28	27	54.2	15.3	6.1	1893	Baltimore, Md.	Baltimore, Md.
136970		Sch.	Egg Rock	77	73	64.6	19.7	8.0	1880	Economy, Nova Scotia	Machias, Me.
7694		Slp.	Egress	19	18	43.9	17.0	4.5	1855	Islip, N. Y.	Perth Amboy, N. J.
7173		Sch.	Egret	25	25	50.0	15.1	6.2	1835	Essex, Mass.	Southwest Harbor, Me.
136439		Slp. y.	Eldolon	14	13	42.6	12.4	5.5	1894	Brooklyn, N. Y.	New York, N. Y.
136465		Slp.	Eight Brothers	5	5	40.0	10.2	2.9	1894	Poquoson, Va.	Newport News, Va.
135754		Sch.	Elrona	7	7	33.0	12.7	3.8	1882	St. Marys, Ga.	Fernandina, Fla.
8585		Slp. y.	Elaine	35	31	51.9	18.5	5.9	1868	New Bedford, Mass.	Boston, Mass.
136700		Cat.	Elaine	6	6	28.5	12.2	3.8	1898	Atlantic City, N. J.	Somers Point, N. J.
8781		Sch.	Elanora	33	20	53.8	19.5	5.0	1868	Bridgeton, N. J.	Bridgeton, N. J.
136312		Slp.	Elate	5	5	33.6	9.8	4.6	1892	Vinalhaven, Me.	Mt. Desert Ferry, Me.
36590		Sch.	Elba	24	15	55.4	18.4	4.0	1875	Wolf River, Miss.	Shieldsboro, Miss.
8557		Sch.	Elbert T.	6	6	32.0	13.0	3.0	1869	East Moriches, N. Y.	New York, N. Y.
135490		Sch.	Eldora	52	49	62.4	22.2	5.9	1881	Millbridge, Me.	Machias, Me.
7429		Sch.	El Dorado	47	44	63.8	17.4	7.4	1849	Essex, Mass.	Do.
135636		Slp.	El Dorado	14	14	42.0	14.6	4.0	1882	Tottenville, N. Y.	Perth Amboy, N. J.
135462		Sch.	Eleanor	11	10	30.0	14.5	4.0	1880	Hackensack, N. J.	Rhinecliff, Va.
135717	K. B. R. H.	Sch.	Eleanor	371	310	145.0	32.5	10.5	1883	Newcastle, Me.	Shieldsboro, Miss.
135833		Sch.	Eleanor	421	400	161.6	32.2	11.0	1885	Mount Clemens, Mich.	Detroit, Mich.
135992	K. G. D. R.	Slp. y.	Eleanor	27	26	47.2	17.0	7.1	1888	Greenpoint, N. Y.	New York, N. Y.
136288		Cat.	Eleanor	6	6	30.0	12.0	3.3	1892	Moriches, N. Y.	Port Jefferson, N. Y.
136378		Slp. y.	Eleanor	8	7	29.0	12.0	4.0	1891	Bayonne, N. J.	Baltimore, Md.
136593		Sch. y.	Eleanor	24	24	45.5	17.0	7.4	1897	Port Orange, Fla.	St. Augustine, Fla.
136824		Sch.	Eleanor	9	7	36.0	12.4	3.4	1899	Chester, Fla.	Brunswick, Ga.
136844	K. Q. L. M.	Sch.	Eleanor A. Percy	3,401	3,062	323.5	50.0	24.8	1900	Bath, Me.	Bath, Me.
7115		Sch.	Eleanor B. Conwell	91	86	79.3	22.3	8.4	1859	Essex, Mass.	New Bedford, Mass.
136159	K. H. R. C.	Bkn.	Eleanor M. Williams	717	659	150.4	32.8	18.2	1890	Machias, Me.	New York, N. Y.
135015	J. P. N. H.	Sch.	Eleanora	687	642	186.4	35.2	16.6	1874	Brooklyn, N. Y.	Perth Amboy, N. J.
135963		Sch.	Eleanor Boynton	88	63	82.5	22.5	8.4	1883	Essex, Mass.	Gloucester, Mass.
136160	K. J. R. C.	Sch.	Eleanor W. Clark	934	849	180.6	37.2	18.5	1891	Bath, Me.	Portland, Me.
7240		Sch.	Elect	48	45	61.4	19.8	6.8	1834	Huntington, N. Y.	Bangor, Me.
8131		Slp.	Electa Ann	5	5	31.3	11.4	3.0	Perth Amboy, N. J.
8392	J. F. S. M.	Sch.	Electa Bailey	344	209	118.0	31.1	9.2	1868	Peteraburg, N. J.	Bangor, Me.
136338	K. L. N. B.	Sch.	Elector	110	84	95.4	24.0	10.4	1892	Essex, Mass.	Gloucester, Mass.
8283	J. D. T. N.	Bk.	Electra	985	939	168.0	34.8	21.9	1868	Boston, Mass.	San Francisco, Cal.
136780		Slp. y.	Electra	16	12	44.0	14.8	4.2	1900	Bristol, R. I.	Philadelphia, Pa.

¹Formerly British schooner Libble T.

MERCHANT SAILING VESSELS OF THE UNITED STATES—Continued.

Official No.	Signal letters.	Rtg.	Name of vessel.	Gross tonnage.	Net tonnage.	Length.			Where built.	Home port (where permanent document issues).	
						Feet.	Feet.	Feet.			
136231		Sch.	Electricity	17	0	48.0	17.4	4.2	1891	Bay St. Louis, Miss.	New Orleans, La.
7415		Sch.	Electric Flash	82	78	74.5	23.0	8.0	1858	New London, Conn.	Boston, Mass.
135509		Sch.	Electric Light	18	17	42.0	14.6	6.6	1881	Bristol, Me.	Waldoboro, Me.
135218		Sch.	Elona	6	6	29.8	11.7	3.5	1876	Bruceport, Wash.	Astoria, Oreg.
130510		Cat. y.	Elenor	8	8	25.6	12.1	5.3	1895	Port Richmond, N. Y.	New York, N. Y.
136042		Sch.	Elenora Russell	15	15	60.0	16.0	4.9	1889	Solomon Island, Md.	Annapolis, Md.
136438		Cat.	Eleanor	5	5	23.6	11.1	3.3	1885	Oaterville, Mass.	Chatham, Mass.
135868		Slp.	Elevator	22	21	50.0	16.0	4.0	1885	Greenport, N. Y.	Greenport, N. Y.
8378		Sch.	Elexena	21	13	48.3	16.8	5.3	1844	Northumberland County, Va.	Tappahannock, Va.
136276		Ywl. y.	Elf	8	7	28.8	10.5	6.1	1888	South Boston, Mass.	Boston, Mass.
136687		Slp.	Elf	7	5	29.2	11.5	3.3	1896	Flamingo, Fla.	Key West, Fla.
135394		Ywl. y.	Elfin	23	22	46.2	15.0	6.3	1879	Bath, Me.	Providence, R. I.
135898		Sch.	Elgin	330	309	139.4	28.8	12.0	1874	St. Catharines, Ontario.	Chicago, Ill.
136206		Sch.	Elgin	41	39	59.0	16.0	4.0	1891	Washington, N. C.	Newbern, N. C.
136453		Slp.	Elgin	6	6	24.0	12.0	3.7	1887	East Boston, Mass.	Hyannis, Mass.
7512		Sch.	Elda	192	182	111.7	24.4	9.9	1893	Milwaukee, Wis.	Milwaukee, Wis.
136068		Sch.	Elda	13	12	36.6	12.4	4.3	1889	Beaumont, Tex.	Galveston, Tex.
136412		Sch.	Elda	10	9	34.2	9.6	4.0	1893	Astoria, Oreg.	Astoria, Oreg.
136135		Sch.	Elhu A. White	11	7	16.0	18.8	3.2	1890	Beaufort, N. C.	Beaufort, N. C.
135841		Sch.	Elnora Hill	19	18	41.8	15.7	6.9	1885	Noank, Conn.	Newport, R. I.
135945		Sch.	Elsha	9	9	54.3	16.0	2.9	1887	Tilghmans Island, Md.	Baltimore, Md.
7968		Slp.	Elisha Morgan	22	21	48.7	16.7	5.7	1867	Waterford, Conn.	Newport News, Va.
135795		Slp.	Elisha Saxton	8	7	32.3	14.1	3.7	1884	Patchogue, N. Y.	Patchogue, N. Y.
136462		Sch.	Elite	7	7	37.9	11.0	2.9	1894	Tampa, Fla.	Tampa, Fla.
8995		Sch.	Eliza Bennett	14	13	54.8	14.8	4.1	1874	Jacksonville, Fla.	Key West, Fla.
8793		Sch.	Eliza Day	139	132	97.5	25.4	8.4	1869	Greenbay, Wis.	Milwaukee, Wis.
7162		Sch.	Eliza Ellen	18	12	30.0	11.0	6.0	1872	Georgetown, Me.	Southwest Harbor, Me.
8820		Sch.	Eliza Ellen	10	9	35.5	13.3	4.4	1872	Cleveland, Ohio	Rockland, Me.
8189		Sch.	Eliza Gerlach	271	257	127.6	26.3	11.3	1867	New Bedford, Mass.	Cleveland, Ohio.
8174		Sch.	Eliza Jane	29	27	52.5	17.3	5.3	1867	Caddy Bayou, Miss.	Edgartown, Mass.
135878		Sch.	Eliza Lena	10	9	43.5	18.4	2.9	1886	Thomasston, Me.	New Orleans, La.
135696	J. V. W. T.	Sch.	Eliza Levensaler	159	141	90.1	25.3	8.9	1882	Essex, Mass.	Thomasston, Me.
7254		Sch.	Eliza Mary	10	9	37.0	11.3	4.9	1838	San Francisco, Cal.	Rockland, Me.
135449	K. B. C. J.	Sch.	Eliza Miller	150	148	103.6	24.8	8.6	1883	San Francisco, Cal.	San Francisco, Cal.
8822		Slp.	Eliza Parks	5	5	5.0	12.2	3.1	1879	Patchogue, N. Y.	Bridgeport, Conn.
7626		Slp.	Eliza Rhodes	13	12	42.0	16.2	3.1	1872	Port Jefferson, N. Y.	New York, N. Y.
8925		Sch.	Eliza Rogers	33	28	55.5	17.4	7.3	1860	Northport, N. Y.	Key West, Fla.
7608		Slp.	Eliza Snedkor	5	5	33.7	11.7	3.2	1873	Chelsea, N. Y.	Patchogue, N. Y.
136855		Sch.	Eliza West	11	11	37.4	13.5	4.7	1900	Waldoboro, Me.	Dennis, Mass.
8543		Slp.	Eliza A. Benner	21	14	47.1	16.9	6.7	1869	Patchogue, N. Y.	Waldoboro, Me.
8839	J. L. S. H.	Sch.	Eliza A. Miller	15	15	37.3	15.8	4.1	1869	Milford, Del.	New York, N. Y.
8239		Slp.	Eliza A. Scribner	398	350	124.4	32.0	9.2	1872	Boston, Mass.	Philadelphia, Pa.
136340	K. L. N. F.	Sch.	Eliza H. Parkhurst	121	84	94.6	24.4	9.8	1891	Gloucester, Mass.	Deer Isle, Me.
136237	K. J. T. F.	Sch.	Eliza J. Pendleton	751	672	180.1	35.9	17.9	1892	Belfast, Me.	Gloucester, Mass.
135056		Sch.	Eliza J. Thompson	9	9	46.2	11.4	3.2	1874	St. Michaels, Md.	Belfast, Me.
8890		Sch.	Eliza K. Gildersleeve	35	33	56.0	17.5	7.5	1873	Greenport, N. Y.	Newport News, Va.
7942	H. G. K. P.	Sch.	Eliza S. Potter	337	321	109.5	24.5	10.4	1857	Myatie, Conn.	New York, N. Y.
7862		Sch.	Eliza Ann Ballard	23	16	53.0	17.4	5.5	1842	Somerset County, Md.	Fall River, Mass.
7799		Slp.	Elizabeth	6	8	35.0	12.2	3.5	1878	Providence, R. I.	Baltimore, Md.
135368		Slp.	Elizabeth	5	5	23.0	11.5	4.0	1878	Huntington, N. C.	Norfolk, Va.
135749		Sch.	Elizabeth	11	11	39.0	13.0	3.5	1883	Huntington, N. C.	Providence, R. I.
135939		Sch.	Elizabeth	25	24	51.0	15.4	4.0	1887	Sturgeon Bay, Wis.	Edenton, N. C.
136039		Sch.	Elizabeth	74	74	73.6	21.7	5.4	1897	Camden, N. J.	Marquette, Mich.
136778		Sch.	Elizabeth	228	205	112.8	30.0	9.5	1900	Wilmington, Del.	Philadelphia, Pa.
136854		Sch.	Elizabeth	288	262	123.4	31.0	10.0	1900	do	Do.
135997		Sch.	Elizabeth D	9	9	35.6	12.8	3.3	1888	Galveston, Tex.	Do.
130866	K. Q. R. C.	Sch.	Elizabeth N	138	102	99.0	24.4	10.7	1901	Essex, Mass.	Corpus Christi, Tex.
130474		Sch.	Elizabeth R	8	7	28.0	10.8	4.1	1894	Cape May Point, N. J.	Bucksport, Me.
8352		Sch.	Elizabeth Alice	18	12	46.5	14.8	5.6	1894	do	Cape Charles, Va.
7465		Sch.	Elizabeth Ann	6	6	34.0	11.0	4.3	1839	do	Do.
7741		Sch.	Elizabeth Ann	22	21	54.5	16.0	4.3	1839	Gulfport, Conn.	Key West, Fla.
135452		Sch.	Elizabeth Ann	68	65	80.2	23.8	6.4	1880	Barren Creek Springs, Md.	New York, N. Y.
8082		Sch.	Elizabeth Foster	71	67	66.7	19.4	7.5	1855	Essex, Mass.	Tappahannock, Va.
8635		Slp.	Elizabeth Grafton	8	8	32.0	13.0	3.0	1870	Brookhaven, N. Y.	Bucksport, Me.
135319		Sch.	Elizabeth Greenwood	31	30	53.0	21.2	3.7	1877	San Francisco, Cal.	Greenport, N. Y.
136075		Sch.	Elizabeth Hughes	10	9	51.8	13.2	3.6	1889	St. Peters Creek, Md.	San Francisco, Cal.
8749		Slp.	Elizabeth Jones	22	21	46.0	17.0	4.5	1871	Port Richmond, N. Y.	Baltimore, Md.
8671		Slp.	Elizabeth Rowe	7	6	30.5	12.4	3.5	1870	New York, N. Y.	New York, N. Y.
7012		Sch.	Elizabeth Washburn	76	72	71.8	24.8	6.1	1863	Haverstraw, N. Y.	Do.
8394		Sch.	Elizabeth Wesley	22	21	50.0	14.4	5.2	1854	Somerset County, Md.	Do.
8690		Sch.	Elizabeth A. Ames	13	13	37.0	15.0	4.0	1870	Norfolk, Va.	Cape Charles, Va.
7698		Slp.	Elizabeth A. Bedell	13	13	37.0	15.5	4.1	1867	Norfolk, Va.	Norfolk, Va.
136084		Sch.	Elizabeth A. Rowe	13	8	53.6	14.5	3.8	1880	St. Peters, Md.	Patchogue, N. Y.

1 Formerly British schooner Elgin.

2 Formerly { a schooner Eliza L. Rogers.
b Spanish schooner Lola.

MERCHANT SAILING VESSELS OF THE UNITED STATES—Continued.

Official No.	Signal letters.	Rtg.	Name of vessel.	Gross tonnage.	Net tonnage.	Length.	Breadth.	Depth.	W. h. e. n built.	Where built.	Home port (where permanent document issues).
						<i>Feet.</i>	<i>Feet.</i>	<i>Feet.</i>			
136488		Sch.	Elizabeth C. Lawrence	22	21	52.0	16.0	4.3	1894	Titusville, Fla.	St. Augustine, Fla.
136622		Slp.	Elizabeth E. Hoyt	6	5	25.1	10.4	4.2	1897	Bristol, Mo.	Danverscott, Me.
135797		Sch.	Elizabeth H. Raabe	26	19	57.5	17.9	4.1	1884	Back Bay, Miss.	Shieldsboro, Miss.
8468		Slp.	Elizabeth J. Wright	19	18	44.0	17.4	4.4	1869	Denton, Md.	New York, N. Y.
135063	J. Q. M. C.	Sch.	Elizabeth M. Cook	282	231	124.8	30.4	10.0	1874	Calais, Me.	Calais, Me.
8829		Slp.	Elizabeth R. Roosevelt	9	8	35.0	13.5	3.6	1872	East Rockaway, N. Y.	New York, N. Y.
135882		Slp.	Elk	15	14	35.0	13.2	6.0	1886	Richmond, Mo.	Perth Amboy, N. J.
136536		Sch.	Elk	6	6	28.4	10.2	4.0	1896	Ballard, Wash.	Seattle, Wash.
136780	K. P. Q. M.	Sch.	Elk Garden	847	749	185.7	35.3	16.2	1900	Bath, Me.	Philadelphia, Pa.
7821		Sch.	Ella	13	13	29.4	9.1	3.3	1862	Beaufort, N. C.	Newbern, N. C.
8572	J. H. F. B.	Bk.	Ella	654	593	149.5	32.1	17.2	1869	Westbrook, Me.	Philadelphia, Pa.
8614		Slp.	Ella	10	10	33.0	12.6	4.5	1870	Bath, Me.	Bath, Me.
8670		Sch.	Ella	35	32	70.7	23.5	5.6	1869	Northport, N. Y.	Port Jefferson, N. Y.
135392		Slp.	Ella	6	5	29.3	11.7	3.3	1873	Toms River, N. J.	Perth Amboy, N. J.
135593		Sch.	Ella	19	18	52.1	15.5	4.7	1882	Baltimore, Md.	Crisfield, Md.
135688		Sch.	Ella	7	6	36.5	13.9	3.8	1883	Kinnakeet, N. C.	Edenton, N. C.
135710		Sch.	Ella	26	18	62.0	18.4	5.0	1883	Pocomoke City, Md.	Cape Charles, Va.
135835		Slp.	Ella	17	16	39.8	13.9	3.1	1885	Portland, Me.	Portland, Me.
135871		Sch.	Ella	10	10	33.0	13.0	3.0	1885	Mermentau, La.	Brushier, La.
135921		Sch.	Ella	7	7	42.0	10.3	3.5	1883	Cedar Keys, Fla.	Cedar Keys, Fla.
136045		Cat.	Ella	5	5	27.0	11.3	4.2	1884	Hyannis, Mass.	Boston, Mass.
136092		Slp.	Ella	9	8	33.0	14.4	3.7	1889	Christ Church, S. C.	Charleston, S. C.
136139		Sch.	Ella	60	57	73.0	22.5	5.6	1889	Baltimore, Md.	Baltimore, Md.
136210		Slp.	Ella	10	10	33.0	16.0	3.0	1890	Westpoint, Va.	Richmond, Va.
136211		Slp.	Ella	9	8	37.2	13.6	3.9	1891	Clearcreek, Tex.	Galveston, Tex.
136393		Y. w. l. y.	Ella	9	9	34.5	11.0	3.9	1890	Newark, N. J.	St. Augustine, Fla.
136450		Cat.	Ella	5	5	23.0	11.1	3.5	1891	Oaterville, Mass.	Chatham, Mass.
136793		Sch.	Ella	26	21	52.0	11.6	4.0	1898	Chester, Fla.	Fernandina, Fla.
136830		Slp.	Ella	13	13	32.0	16.2	2.0	1898	Evansville, Ind.	Evansville, Ind.
136890		Slp.	Ella	22	22	32.6	14.3	2.6	1901	Terre Haute, Ind.	Do.
135592		Slp.	Ella A	10	9	35.5	13.5	3.3	1882	East Rockaway, N. Y.	Patchogue, N. Y.
8873		Slp.	Ella C	13	10	37.4	12.3	4.0	1871	Goshen, N. J.	Baltimore, Md.
136359		Slp.	Ella C	7	7	30.9	11.2	4.5	1893	Harpwell, Mo.	Portland, Me.
135470		Slp.	Ella D	14	9	39.0	14.0	4.4	1878	Port Norris, N. J.	Bridgeton, N. J.
136538		Sch.	Ella G	16	16	47.9	13.7	6.2	1896	Seattle, Wash.	Seattle, Wash.
136741		Slp.	Ella G	10	10	29.4	14.3	4.3	1899	Jersey City, N. J.	New York, N. Y.
135887		Sch.	Ella K	31	21	56.0	20.8	4.4	1880	Jordan River, Miss.	Shieldsboro, Miss.
135906		Slp.	Ella M	15	9	42.0	16.8	4.4	1876	Long Island, N. Y.	Bridgeton, N. J.
135994		Cat.	Ella S	5	5	21.2	11.0	3.7	1884	New Bedford, Mass.	Edgartown, Mass.
136723		Slp. y.	Ella W	11	6	34.1	10.4	4.0	1898	Evansville, Ind.	Evansville, Ind.
135638		Sch.	Ella Agnes	10	9	46.7	14.5	2.8	1882	Cambridge, Md.	Crisfield, Md.
136266		Sch.	Ella Bernard	31	32	63.8	10.8	4.1	1892	Madison, Md.	Baltimore, Md.
21865		Sch.	Ella Belle	23	22	63.5	16.0	4.7	1869	Greenport, N. Y.	Patchogue, N. Y.
8490	J. G. K. M.	Sch.	Ella Brown	104	150	101.5	26.3	8.8	1869	East Machias, Me.	Machias, Me.
135632	J. W. Q. P.	Sch.	Ella Clifton	108	92	89.0	23.9	7.3	1872	St. John, New Brunswick	Do.
136184		Sch.	Ella Covington	16	15	55.0	16.6	4.1	1891	Currtoman, Va.	Tappahannock, Va.
135788		Sch.	Ella Croft	8	5	37.0	14.0	3.0	1884	Manteo, N. C.	Edenton, N. C.
136470		Sch.	Ella Crosby	10	11	60.7	16.3	3.4	1894	Roanoke Island, N. C.	Do.
135457		Sch.	Ella Dall	9	9	47.0	11.9	3.4	1880	Dorchester County, Md.	Annapolis, Md.
8863		Sch.	Ella Davis	26	18	54.5	18.2	5.6	1872	Somerset County, Md.	Crisfield, Md.
12260		Sch.	Ella Deves	17	15	71.5	23.5	4.4	1867	Passaic, N. J.	New York, N. Y.
8604		Sch.	Ella Ellinwood	157	150	106.0	26.0	9.0	1869	East Saginaw, Mich.	Grand Haven, Mich.
136162		Sch.	Ella Estelle	5	5	23.5	12.4	3.4	1890	Key West, Fla.	Key West, Fla.
8725		Sch.	Ella Eudora	31	29	52.2	10.0	4.0	1871	Mount Desert, Me.	Ellsworth, Me.
135625		Sch.	Ella Flaherty	32	31	58.4	19.5	5.5	1882	Baltimore, Md.	Cape Charles, Va.
8680	J. K. M. Q.	Sch.	Ella Frances	153	145	91.5	26.1	7.9	1870	Mount Desert, Me.	Rockland, Me.
8845		Slp.	Ella Frances	6	6	28.5	9.4	4.0	1872	Provincetown, Mass.	Provincetown, Mass.
135947		Sch. y.	Ella Frost	7	7	42.0	10.2	4.9	1887	Washburn, Wis.	St. Paul, Minn.
136330		Sch.	Ella Gray	9	6	44.7	11.6	2.7	1892	Smyrna, N. C.	Beaufort, N. C.
136326		Sch.	Ella Hill	11	10	47.4	15.0	3.9	1892	Ocoquan, Va.	Alexandria, Va.
135998		Sch.	Ella Horton	7	7	42.4	10.0	3.5	1888	Mohawk City, N. C.	Beaufort, N. C.
7359		Sch.	Ella Jano	70	67	99.5	26.0	6.3	1852	Nyack, N. Y.	Port Jefferson, N. Y.
136150		Sch.	Ella Larnore	10	9	48.5	15.2	3.3	1890	Cambridge, Md.	Crisfield, Md.
136941		Cat.	Ella Louise	5	5	28.0	12.5	3.8	1885	Hyannis, Mass.	Hyannis, Mass.
136730		Slp.	Ella Marie	40	40	52.0	18.6	5.0	1899	Wickford, R. I.	Newport, R. I.
7114		Sch.	Ella May	96	91	83.0	22.7	8.3	1804	Kennobunk, Mo.	Rockport, Mo.
8809		Slp.	Ella May	9	9	37.0	13.6	4.0	1872	Orient, N. Y.	Greenport, N. Y.
8957		Sch.	Ella May	8	7	42.0	12.8	3.2	1873	Hatteras, N. C.	Norfolk, Va.
135269		Slp.	Ella May	14	14	35.3	14.5	5.9	1877	Myrtle, Conn.	Stonington, Conn.
135591		Slp.	Ella May	9	8	35.0	13.7	3.3	1874	Port Chester, N. Y.	Bridgeton, Conn.
135609		Sch.	Ella May	12	11	42.0	12.4	3.4	1882	Patchogue, N. Y.	Perth Amboy, N. J.
135890		Sch.	Ella May	13	12	38.4	12.5	4.8	1886	St. James, Mich.	Grand Haven, Mich.
136161		Sch.	Ella May	7	6	42.0	11.5	3.0	1890	New Point, Va.	Cape Charles, Va.
136420		Sch.	Ella May	7	7	44.0	11.2	2.3	1894	Smyrna, N. C.	Beaufort, N. C.
136500		Slp.	Ella May	11	11	36.6	12.9	3.3	1894	Chincoteague, Va.	Chincoteague, Va.

1 Formerly schooner Rosanna.

2 Formerly British schooner Ella Clifton.

3 Formerly schooner Ivanhoe.

MERCHANT SAILING VESSELS OF THE UNITED STATES--Continued.

Official No.	Signal letters.	Rig.	Name of vessel.	Gross tonnage.	Net tonnage.	Length.	Breadth.	Depth.	When built.	Where built.	Home port (where permanent document issues).
						<i>Fect.</i>	<i>Fect.</i>	<i>Fect.</i>			
135949		Slp.	Ella Miller	6	0	26.7	11.0	3.3	1885	Atlantic City, N. J.	Somers Point, N. J.
136720		Slp.	Ella Myrtle	20	11	48.0	17.6	4.4	1898	Straits, N. C.	Newbern, N. C.
135300		Sch.	Ella Nash	14	13	41.5	14.3	5.1	1877	Kennebunk, Me.	Provincetown, Mass.
136015		Sch.	Ella Noble	10	6	51.0	13.4	3.6	1888	Somerset County, Md.	Crisfield, Md.
8827	J. V. D. S.	Sch.	Ella Ollvor	12	11	38.7	13.8	4.5	1867	Georgetown, Me.	Portland, Me.
8840	J. L. T. G.	Sch.	Ella Powoll	140	133	96.4	22.5	7.8	1872	Bridgeton, N. J.	Perth Amboy, N. J.
7250		Sch.	Ella Pressey	177	154	98.8	27.3	8.7	1872	Thomaston, Me.	Thomaston, Me.
8927		Sch.	Ella Rose	59	50	66.8	18.2	7.4	1857	Castine, Me.	Maclias, Me.
135044		Sch.	Ella Snedeker	54	52	63.0	23.5	5.0	1872	Tompkins Cove, N. Y.	New York, N. Y.
136060		Sch.	Ella Strickland	41	39	60.5	21.5	5.3	1874	New London, Conn.	Chincoteague, Va.
135113		Slp.	Ella Treadwell	10	9	43.0	15.3	4.3	1873	New York, N. Y.	Alexandria, Va.
8944		Sch.	Ella Worden	12	11	41.0	13.3	4.3	1875	City Island, N. Y.	New York, N. Y.
136355		Sch.	Ella A. Call	38	30	71.8	18.2	4.9	1873	Brooklyn, N. Y.	Newport News, Va.
135395		Sch.	Ella C. Andrews	59	50	60.0	22.0	5.0	1893	Millford, Del.	Wilmington, Del.
135786		Sch.	Ella E. Robbins	53	38	59.0	22.0	4.7	1878	Pearlington, Miss.	Shieldsboro, Miss.
136851		Sch.	Ella F. Cripps	34	32	67.3	18.5	5.3	1884	Solomons, Md.	Annapolis, Md.
7180	H. F. N. V.	Sch.	Ella F. Crowell	47	47	69.2	21.0	5.8	1900	St. Michaels, Md.	Baltimore, Md.
136604		Sch.	Ella F. Mills	164	135	93.8	26.4	7.0	1864	Easthaven, Conn.	Thomaston, Me.
135243	K. J. V. G.	Slp.	Ella G. Wells	0	5	40.2	9.5	3.3	1897	Yorktown, Va.	Newport News, Va.
135844		Sch.	Ella G. King	256	230	117.5	27.1	11.0	1891	Rockport, Me.	Rockport, Me.
136307		Sch.	Ella G. Pridle	75	52	77.1	21.0	8.0	1885	Essex, Mass.	Gloucester, Mass.
136620		Sch.	Ella K. Itayfield	29	27	67.5	20.7	4.8	1892	Pocomoke City, Md.	Crisfield, Md.
8373		Slp.	Ella K. Wesley	8	8	33.6	12.5	3.0	1888	Finney Creek, Va.	Newport News, Va.
7849		Sch.	Ella L. Cooper	12	11	33.4	11.8	2.9	1867	Worcester County, Va.	Chincoteague, Va.
136182	K. J. G. H.	Sch.	Ella L. Davenport	42	40	65.0	25.2	4.5	1860	Keyport, N. J.	Patchogue, N. Y.
135493		Sch.	Ella L. Shaymaker	543	470	151.4	34.0	12.9	1891	Bath, Me.	Bath, Me.
136642		Sch.	Ella L. Sterling	34	32	60.0	20.2	4.5	1881	Marcushook, Pa.	Wilmington, Del.
135430		Sch.	Ella L. Votra	8	8	46.6	13.2	3.6	1897	Parsonville, Md.	Crisfield, Md.
135757		Sch.	Ella M. Doughty	10	9	48.0	11.8	3.0	1876	Somerset County, Md.	Do.
136871		Sch.	Ella M. Goodwin	75	51	80.4	22.7	7.0	1884	Kennebunk, Me.	Portland, Me.
8940	J. N. F. G.	Sch.	Ella M. Storer	121	80	103.2	24.8	10.4	1901	Essex, Mass.	Gloucester, Mass.
136836		Slp.	Ella M. Todd	449	420	138.7	32.0	14.7	1873	Waldoboro, Me.	Boston, Mass.
136222	K. J. R. L.	Sch.	Ella M. Willey	6	6	39.5	13.0	3.3	1900	Orlolo, Md.	Crisfield, Md.
8650		Sch.	Ella R. Hill	841	735	184.6	37.8	17.2	1891	Thomaston, Me.	Thomaston, Me.
135966		Sch.	Ella R. Simpson	40	34	71.0	23.0	5.1	1873	Beaufort, N. C.	Newbern, N. C.
8063		Slp.	Ella S. Daniel	83	79	81.0	23.4	5.6	1887	Millford, Del.	New York, N. Y.
135714		Sch.	Ella and Anulo	9	9	35.3	13.7	3.0	1872	Barnegat, N. J.	Perth Amboy, N. J.
135183		Sch.	Ella and Carle	36	25	62.2	21.5	6.0	1872	Dorchester County, Md.	Baltimore, Md.
135901		Sch.	Ella and Nora	10	9	40.7	14.2	3.2	1884	St. Michaels, Md.	Do.
135850		Sch.	Ella and Ora	51	37	69.0	22.8	5.4	1876	Dorchester County, Md.	Do.
135014		Sch.	Ellarinda	9	8	45.0	11.6	3.7	1886	Wilcomico County, Md.	Cape Charles, Va.
8777		Slp.	Ellen	7	7	51.0	14.5	4.0	1885	Plankatank, Va.	Newport News, Va.
8625		Sch.	Ellen	15	14	51.6	14.8	4.2	1880	Sharptown, Md.	Do.
135133		Sch.	Ellen	6	5	32.0	11.4	3.4	1870	Albany, N. Y.	Bridgeport, Conn.
135294		Sch.	Ellen	8	8	34.5	13.0	3.8	1872	Myatie, Conn.	Newport News, Va.
135838		Sch.	Ellen	17	10	42.5	16.2	4.0	1875	Bridgboro, N. J.	Camden, N. J.
136936		Sch.	Ellen	26	25	61.0	18.7	4.5	1876	Shieldsboro, Miss.	Galveston, Tex.
136553		Sch.	Ellen	12	12	36.9	14.5	6.0	1885	San Francisco, Cal.	San Diego, Cal.
136553		Sch.	Ellen	14	13	35.1	16.0	4.4	1887	East Providence, R. I.	New York, N. Y.
136589		Sch.	Ellen G.	37	32	62.2	16.8	4.3	1866	Pinconning, Mich.	Port Huron, Mich.
136553		Sch.	Ellen G.	6	5	27.0	10.3	3.2	1890	Key West, Fla.	Key West, Fla.
8613		Sch.	Ellen M.	30	28	62.0	20.8	5.8	1881	Mary Esther, Fla.	Pensacola, Fla.
136089		Sch.	Ellen V.	0	6	31.7	11.1	3.9	1869	Seltate, Mass.	Gloucester, Mass.
136089		Sch.	Ellen W.	17	16	44.0	16.4	4.0	1888	Holly, Wash.	Newark, N. J.
135830		Sch.	Ellen Burr	23	23	52.8	13.8	5.0	1868	Merrick, N. Y.	Port Townsend, Wash.
136207		Sch.	Ellen Cue	21	20	47.6	17.2	4.3	1885	Kilm, Miss.	Patchogue, N. Y.
136514		Sch.	Ellen Gray	40	25	68.7	23.7	4.4	1891	Kilm, Miss.	Shieldsboro, Miss.
8327		Sch.	Ellen Gunderson	37	21	65.0	23.4	4.1	1895	Logtown, Miss.	Do.
8699		Sch.	Ellen Hale	35	34	58.5	22.0	4.5	1868	San Francisco, Cal.	San Francisco, Cal.
135208		Sch.	Ellen Lee	8	8	27.0	11.8	4.0	1865	Southport, Mo.	Wisconsin, Me.
7084		Sch.	Ellen Maria	0	8	38.4	14.1	3.0	1876	Messongo, Va.	Crisfield, Md.
8379		Sch.	Ellen Mailda	24	24	56.0	17.5	4.8	1852	Falmouth, Mass.	Castine, Me.
136189		Sch.	Ellen Mand	39	28	60.0	20.8	6.5	1865	Accomac County, Va.	Tappahannock, Va.
7408		Sch.	Ellen Williams	8	7	29.8	11.4	5.2	1866	Deer Isle, Me.	Deer Isle, Me.
7880		Sch.	Ellen A. Richardson	321	305	130.4	30.1	10.3	1855	Cleveland, Ohio	Chicago, Ill.
135574	J. W. C. G.	Sch.	Ellen A. Swift	29	19	62.0	18.4	5.0	1864	Marcushook, Pa.	Newport News, Va.
136689		Sch.	Ellen F. Olsson	131	125	88.5	24.0	9.1	1882	Essex, Mass.	Provincetown, Mass.
135783		Sch.	Ellen F. Husnell	72	42	81.0	22.8	8.6	1898do.....	Gloucester, Mass.
135209		Sch.	Ellen M. Adams	6	0	27.0	11.0	3.5	1884	Camden, N. J.	Somers Point, N. J.
8147	H. T. W. R.	Sch.	Ellen M. Baxter	90	85	81.0	22.5	8.0	1870	Boothbay, Me.	Key West, Fla.
8904	J. N. S. M.	Sch.	Ellen M. Golder	210	205	121.0	25.2	9.7	1861	Wellington Square, Canada	Boston, Mass.
18688		Sch.	Ellen M. Miller	651	572	152.5	35.0	17.1	1873	Bath, Me.	Do.
135142	J. R. D. N.	Sch.	Ellen M. Mitchell	10	18	62.0	15.0	3.5	1871	Patchogue, N. Y.	Patchogue, N. Y.
		Sch.	Ellen M. Mitchell	370	335	132.7	33.0	12.5	1875	Machiasport, Me.	Maclias, Me.

1 Formerly { a schooner Ellen.
b Mexican schooner Ellen.

2 Formerly British schooner E. M. Baxter.
3 Formerly sloop N. M. Preston.

MERCHANT SAILING VESSELS OF THE UNITED STATES—Continued.

Official No.	Signal letters.	Rtg.	Name of vessel.	Gross tonnage.	Net tonnage.	Length.	Breadth.	Depth.	When built.	Where built.	Home port (where permanent document issues).
						Feet.	Feet.	Feet.			
135790		Sch.	Ellen S. May	10	9	40.5	16.3	3.2	1884	Millbridge, Me.	Norfolk, Va.
26424		Sch.	Ellen T. King	73	70	77.6	23.8	0.1	1836	Millford, Del.	New York, N. Y.
135268		Sch.	Ellen and Alice	38	36	63.0	20.0	5.8	1877	Gloucester County, Va.	Baltimore, Md.
130570	K. M. T. P.	Sch.	Ellenville	858	757	194.4	34.8	16.0	1896	Bath, Me.	New York, N. Y.
130606		Sch. y.	Elleamers	25	25	48.7	17.3	0.2	1897	Brooklyn, N. Y.	Boston, Mass.
92619		Slp. y.	Ellida	9	9	31.0	14.3	3.5	1895	Patchogue, N. Y.	New York, N. Y.
136434		Sch.	Ellida	10	10	38.7	12.4	0.0	1894	Tacoma, Wash.	Juneau, Alaska.
130797		Slp. y.	Ellida	11	11	35.5	11.2	5.8	1900	New York, N. Y.	New York, N. Y.
136490	K. M. F. G.	Ywl. y.	Ellida	0	0	27.0	9.5	4.1	1895	Bristol, R. I.	Providence, R. I.
138343		Sch.	Ellie Walcott	9	9	35.0	12.9	3.8	1892	Belydere, Ga.	Savannah, Ga.
136440		Cat.	Ellouise	7	6	25.9	11.8	3.0	1894	Orleans, Mass.	Dennis, Mass.
135439	J. T. R. K.	Sch.	Elm City	672	638	152.2	35.5	15.9	1880	Bath, Me.	New Haven, Conn.
136111		Sch.	Elmer E. Randall	56	54	73.2	20.0	7.6	1893	Essex, Mass.	Mobile, Ala.
136893		Sch. y.	ELMIRA	72	72	83.7	20.4	11.8	1901	Shooters Island, N. Y.	New Haven, Conn.
8017		Slp.	Elmira H. Lake	5	5	32.9	13.2	3.5	1856	Leeburg, N. J.	Bridgeton, N. J.
137050	J. Q. H. C.	Bkn.	Elmiranda	614	563	150.0	30.5	18.2	1874	Stockton, Mo.	Boston, Mass.
136540		Slp.	Elmo	7	7	34.0	15.6	3.0	1893	St. Augustine, Fla.	St. Augustine, Fla.
136143	K. H. L. D.	Sch.	Elmwood	841	824	186.5	35.0	16.0	1890	Perth Amboy, N. J.	Philadelphia, Pa.
12347		Slp.	Elmy	16	16	37.0	10.0	2.2	1898	Mount Vernon, Ind.	Evansville, Ind.
136238		Slp.	Elmo	6	6	30.6	12.9	3.3	1883	Islip, N. Y.	Patchogue, N. Y.
135517		Cat.	Elmo Lord	5	5	28.5	12.3	3.0	1870	Patchogue, N. Y.	Do.
8341		Cat.	Elmors	0	0	29.5	11.9	2.8	1866	Brookhaven, N. Y.	Do.
136807		Slp.	Elma	10	10	29.4	12.0	5.0	1901	Brooklyn, N. Y.	New York, N. Y.
136873		Slp.	Elma Marie	16	12	30.0	14.5	4.5	1901	Hudson, Fla.	Cedar Keys, Fla.
135020		Slp.	Elma	22	21	56.4	14.6	4.0	1874	Philadelphia, Pa.	Baltimore, Md.
135866		Sch.	Elma	0	0	42.7	14.6	3.0	1885	St. Michaels, Md.	Newport News, Va.
136047		Slp.	Elma	6	6	27.4	11.0	3.4	1889	Bayville, N. Y.	Stamford, Conn.
136280		Cat.	Elma	5	5	25.3	11.9	3.7	1889	Boston, Mass.	Newport, R. I.
136344		Sch.	Elma	12	11	36.5	14.5	3.5	1892	Alameda, Cal.	San Francisco, Cal.
136544		Sch.	Elma E.	7	7	37.9	12.2	3.9	1896	Astoria, Oreg.	Astoria, Oreg.
136832		Slp.	Elma E.	8	8	41.0	14.5	4.0	1900	Hopewell, Md.	Crisfield, Md.
7628		Slp.	Elma May	23	22	50.4	19.0	4.2	1864	Northport, N. Y.	Do.
136242		Sch.	Elma Rhodes	6	6	29.7	12.0	3.0	1891	Bay Center, Wash.	Port Townsend, Wash.
135733	K. B. T. P.	Slp.	Elma A. Bayles	296	252	115.5	30.5	14.0	1883	Port Jefferson, N. Y.	Port Jefferson, N. Y.
136481		Slp.	Elma A. Bridges	10	10	31.4	12.3	6.0	1894	Friendship, Me.	Machias, Me.
136210		Sch.	Elma F. Rowe	58	35	73.0	20.5	8.4	1891	Essex, Mass.	Boston, Mass.
136035		Sch.	Elma M. Harris	50	48	59.1	20.4	9.0	1889	Noank, Conn.	New York, N. Y.
136609		Sch.	Elma M. Reichert	18	9	46.2	17.1	4.7	1898	Bridgeton, N. J.	Bridgeton, N. J.
135633	J. W. Q. V.	Sch.	Elma M. Smith	112	63	91.5	24.0	9.1	1882	Kennabunk, Me.	Gloucester, Mass.
7300		Sch.	Elva	69	65	96.9	19.0	6.0	1862	Port Huron, Mich.	Milwaukee, Wis.
8833	J. L. Q. P.	Sch.	Elvina	148	140	98.0	29.7	8.2	1872	Humboldt, Cal.	San Francisco, Cal.
167197		Slp. y.	Elva	5	5	25.4	11.2	3.4	1886	Patchogue, N. Y.	New York, N. Y.
8203		Sch.	Elvina	296	281	137.5	26.0	11.0	1868	Sacketts Harbor, N. Y.	Detroit, Mich.
136744		Sch.	Elvina	7	7	29.7	9.2	3.5	1899	Port Ludlow, Wash.	Port Townsend, Wash.
135071		Sch.	Elvina English	27	17	55.0	18.5	4.9	1873	Bridgeton, N. J.	Bridgeton, N. J.
135872		Sch.	Elvina K. Schuch	24	14	51.6	18.0	5.1	1886	Port Norris, N. J.	Philadelphia, Pa.
135720		Sch.	Elvira	29	28	51.1	21.0	4.2	1874	Biloxi, Miss.	Mobile, Ala.
136116	K. H. L. V.	Sch.	Elvira J. French	950	902	189.4	38.1	19.2	1890	Boothbay, Me.	Dennis, Mass.
135173	J. R. L. N.	Slp.	Elwell	1,461	1,356	212.3	39.1	24.7	1875	Danverscott, Mo.	San Francisco, Cal.
136436		Sch.	Elwood	97	92	84.0	23.0	8.0	1873	Kennabunk, Me.	Seattle, Wash.
8614	J. L. M. R.	Sch.	Elwood Burton	394	344	128.0	31.7	11.7	1872	Bath, Me.	New York, N. Y.
8205		Slp.	Emellar	14	13	37.0	15.0	4.3	1868	San Francisco, Cal.	San Francisco, Cal.
135010	J. P. M. G.	Sch.	Emilio E. Birdsall	491	467	131.8	33.5	12.4	1874	Wilmington, Del.	Perth Amboy, N. J.
7616		Sch.	Emilio	29	27	51.2	19.4	4.7	1863	Glenwood, N. Y.	New York, N. Y.
8757		Sch.	Emilio	10	7	37.3	13.3	3.5	1871	Hog Island, N. C.	Beaufort, N. C.
136212		Sch.	Emilio	5	5	38.0	10.0	3.3	1887	Erie, Pa.	Cape Charles, Va.
8652		Slp.	Emilio Mosereau	11	10	35.5	15.7	3.8	1870	Staten Island, N. Y.	New York, N. Y.
7483	H. F. S. L.	Sch.	Emiline G. Sawyer	145	138	90.0	26.2	8.8	1860	Jonesport, Me.	Machias, Me.
8293		Sch.	Emerald	21	20	50.0	16.0	4.1	1868	San Francisco, Cal.	San Francisco, Cal.
135327		Sch.	Emerald	17	16	42.0	15.5	5.0	1878	Key West, Fla.	Key West, Fla.
135782		Sch.	Emerald	42	40	62.8	19.0	6.8	1884	Essex, Mass.	Gloucester, Mass.
136181		Sch.	Emerald	8	7	40.3	12.2	3.0	1890	Fowl River, Ala.	Shieldboro, Miss.
136352	K. L. R. H.	Sch. y.	EMERITA	104	104	100.5	21.7	11.4	1893	Elizabeth, N. J.	New York, N. Y.
7806		Slp.	Emery Susan	6	6	32.3	10.8	3.0	1865	Norfolk, Va.	Norfolk, Va.
7157		Sch.	Emilio	11	10	41.0	13.4	3.4	1866	Beaufort, N. C.	Newbern, N. C.
135259		Sch.	Emilio	6	5	28.9	11.4	4.0	1876	Charleston, S. C.	Charleston, S. C.
136626		Slp.	Emilio M.	10	10	33.2	10.0	4.0	1897	Stanwood, Wash.	Port Townsend, Wash.
8438		Sch.	Emilio Belli	27	25	51.8	18.4	4.6	1868	Patchogue, N. Y.	Castine, Me.
8811		Sch.	Emilio Martin	10	18	48.5	17.8	3.3	1872	San Francisco, Cal.	San Francisco, Cal.
7290		Slp.	Emily	18	17	49.0	14.8	4.5	1866	Charleston, S. C.	Charleston, S. C.
7300		Slp.	Emily	56	53	62.7	23.4	6.2	1847	Brookhaven, N. Y.	New York, N. Y.
7601		Slp.	Emily	41	41	62.0	23.4	5.4	1866	Greenpoint, N. Y.	Do.
8414		Slp.	Emily	5	5	35.5	12.5	3.5	1870	Seaford, N. Y.	Crisfield, Md.
8600		Slp.	Emily	5	5	25.4	11.6	3.1	1870	Seaford, N. Y.	Coldspring, N. Y.

1 Formerly schooner Warren.

2 Formerly sloop-yacht M. Leroy.

3 Formerly sloop-yacht (a) Daulana.

(b) Lucy.

MERCHANT SAILING VESSELS OF THE UNITED STATES—Continued.

Official No.	Signal letters.	Rig.	Name of vessel.	Gross tonnage.	Net tonnage.	Length.		Depth.	When built.	Where built.	Home port (where permanent document issues).
						Feet.	Feet.				
135181		Slp.	Emily	6	6	37.9	13.6	3.9	1875	Wicomico County, Md.	Baltimore, Md.
135180		Cat.	Emily	6	5	28.8	12.0	3.2	1880	Hyannis, Mass.	Nantucket, Mass.
135456		Slp.	Emily	7	6	30.0	10.6	3.6	1880	Charleston, S. C.	Charleston, S. C.
135970		Slp.	Emily	7	7	33.0	12.8	3.3	1887	Woodville, S. C.	Do.
136590		Cat.	Emily	5	5	25.6	12.2	3.1	1895	Somers Point, N. J.	Somers Point, N. J.
136578		Slp.	Emily	8	8	42.9	14.2	2.7	1896	Royal Oak, Md.	Baltimore, Md.
136048		Sch.	Emily B.	39	38	78.0	17.8	4.6	1887	Jacksonville, Fla.	Key West, Fla.
8369		Slp.	Emily J.	16	15	43.0	15.4	3.3	1868	Merrick, N. Y.	Port Amboy, N. J.
136524		Lgr.	Emily L.	9	7	38.5	14.1	3.5	1896	Terrebonne, La.	Brashear, La.
8892		Sch.	Emily Baxter	53	51	70.0	23.1	4.8	1873	Pennsgrove, N. J.	Patchogue, N. Y.
136402		Sch.	Emily Belle	26	24	46.0	16.0	4.0	1893	Millville, Del.	Wilmington, Del.
7652		Sch.	Emily Jane	17	11	39.1	16.5	4.9	1842	Somerset County, Md.	Philadelphia, Pa.
7987		Sch.	Emily Lundt	34	32	58.3	20.7	4.5	1861	San Francisco, Cal.	San Francisco, Cal.
135472	J. V. C. R.	Slp.	Emily Reed	1,564	1,466	215.0	40.0	24.1	1899	Waldoboro, Me.	Do.
7690		Sch.	Emily Robbins	15	14	42.0	16.0	4.2	1865	Glenwood, N. Y.	New York, N. Y.
135809		Sch.	Emily	8	8	48.0	12.0	3.6	1883	Somerset County, Md.	Crisfield, Md.
136486		Sch.	Emily Taylor	55	52	71.0	20.0	4.9	1893	Ahnapee, Wis.	Marquette, Mich.
8471		Sch.	Emily Washington	39	26	62.7	20.5	6.1	1868	Somerset County, Md.	Baltimore, Md.
8798		Sch.	Emily A. Staples	86	82	79.2	26.0	6.2	1873	Kennebunk Port, Me.	Bangor, Me.
135536		Sch.	Emily B. Maxwell	345	317	148.5	30.3	16.0	1881	Manitowoc, Wis.	Manitowoc, Wis.
8705		Sch.	Emily E. Burton	88	83	85.5	24.0	6.4	1871	Lewisville, Del.	Baltimore, Md.
7980		Sch.	Emily F. Richard	50	44	63.5	22.3	5.0	1867	San Francisco, Cal.	San Francisco, Cal.
135732	K. B. T. N.	Sch.	Emily F. Northam	332	315	131.2	33.0	10.5	1883	Portland, Conn.	Philadelphia, Pa.
7690		Sch.	Emily F. Swift	64	61	68.0	19.5	7.9	1883	Essex, Mass.	Rockland, Me.
135468	J. T. W. Q.	Slp.	Emily F. Whitney	1,317	1,207	193.5	37.8	23.5	1896	Boston, Mass.	San Francisco, Cal.
7884	H. G. J. Q.	Sch.	Emily H. Naylor	280	224	117.0	30.2	8.8	1890	Camden, N. J.	Philadelphia, Pa.
7502		Sch.	Emily M. Wells	70	67	74.0	23.0	6.6	1859	Middletown, Conn.	New York, N. Y.
135771		Sch.	Emily P. Wright	97	92	88.4	22.8	8.6	1884	Essex, Mass.	Do.
8780		Slp.	Emily R. Green	14	8	40.6	15.5	4.2	1871	Morristown, N. J.	Bridgeton, N. J.
135905	K. D. F. H.	Sch.	Emily B. Baymore	265	226	124.0	27.0	9.9	1884	Dennisville, N. J.	Camden, N. J.
36582		Sch.	Emily and Eliza	63	60	78.0	21.0	5.0	1874	Oak Harbor, Ohio	Manitowoc, Wis.
8536		Sch.	Emily and Irene	34	31	69.8	19.8	4.6	1869	Oceanport, N. J.	Sag Harbor, N. Y.
135738	K. B. V. G.	Blkn.	Emma	522	477	143.0	32.9	17.3	1883	Harrington, Me.	New York, N. Y.
135659		Slp.	Emma Hewes Green	9	5	34.0	12.0	4.1	1883	Marshallhook, Pa.	Bridgeton, N. J.
136044		Sch.	Emma Lewis	8	7	43.0	10.2	3.5	1889	Punta Gorda, Fla.	Key West, Fla.
7276		Sch.	Emma	28	27	65.9	14.0	4.6	1853	Charleston, S. C.	Charleston, S. C.
7643		Sch.	Emma	64	61	74.0	24.6	5.9	1864	Coruwall, N. Y.	Harford, Conn.
8198		Sch.	Emma	38	33	61.4	17.5	7.0	1868	Noank, Conn.	New York, N. Y.
8324		Sch.	Emma	7	6	29.8	13.9	3.4	1865	Biloxi, Miss.	Shildshoro, Miss.
8509		Slp.	Emma	5	5	28.2	11.2	3.0	1889	Port Republic, N. J.	Somers Point, N. J.
8586		Slp.	Emma	6	6	34.0	10.3	3.3	1869	Norfolk, Va.	Norfolk, Va.
8734		Sch.	Emma	54	46	63.5	26.7	5.4	1871	Stockton, Mo.	Boston, Mass.
8914		Slp.	Emma	6	6	29.7	11.5	3.0	1873	Newark, Md.	Chincoteague, Va.
135110		Slp.	Emma	11	11	36.8	13.6	4.4	1870	Bristol, Me.	Providence, R. I.
135254		Sch.	Emma	47	45	59.0	22.5	4.7	1876	San Rafael, Cal.	San Francisco, Cal.
135290		Slp.	Emma	11	11	37.4	14.4	3.7	1877	Darien, Conn.	New York, N. Y.
135515		Slp.	Emma	8	8	33.0	13.0	3.5	1861	Hillingsport, N. J.	Camden, N. J.
135602		Sch.	Emma	57	54	75.0	16.1	0.5	1882	Chaumont, N. Y.	Cape Vincent, N. Y.
135605		Sch.	Emma	7	7	36.0	11.2	3.6	1882	Westport, Conn.	New York, N. Y.
135012	J. W. L. H.	Slp.	Emma	309	300	127.7	31.0	11.7	1882	Portland, Me.	Providence, R. I.
135056		Sch.	Emma	81	77	80.7	22.1	8.3	1883	Bath, Me.	Portland, Me.
136036		Slp.	Emma	8	7	85.5	13.5	3.4	1889	Dividing Creek, N. J.	New York, N. Y.
136089		Sch.	Emma	9	9	56.2	15.3	3.5	1889	Solomon Island, Md.	Annapolis, Md.
136129		Sch.	Emma	25	24	61.5	16.8	6.0	1890	Benicia, Cal.	Unalakleet, Alaska.
136251		Slp.	Emma	11	11	40.6	12.0	3.0	1891	Stockton, Md.	Chincoteague, Va.
136299		Slp.	Emma	6	5	28.5	12.5	3.0	1888	Brooklyn, N. Y.	New York, N. Y.
136370		Sch.	Emma	22	21	47.0	14.7	5.2	1892	Shokan, Alaska	Juneau, Alaska.
136441		Sch.	Emma	32	30	70.6	18.5	4.6	1894	Plaquemine Parish, La.	New Orleans, La.
136151		Slp.	Emma	5	5	33.8	12.6	3.0	1894	Freeport, N. Y.	Patchogue, N. Y.
135750		Sch.	Emma B.	20	19	56.0	15.0	7.0	1883	Pascagoula, Miss.	New Orleans, La.
136113		Sch.	Emma B.	56	53	73.0	18.0	8.6	1890	Tottenville, N. Y.	Port Amboy, N. J.
136598		Cat.	Emma B.	6	6	32.4	12.0	2.9	1896	Atlantic City, N. J.	Tuckerton, N. J.
136859		Slp.	Emma B.	18	16	48.8	17.2	3.9	1901	Wittman, Md.	Baltimore, Md.
135780		Cat.	Emma C.	5	5	25.8	11.8	3.3	1884	Greenbank, N. J.	Somers Point, N. J.
136591		Slp.	Emma C.	27	26	54.0	18.0	4.0	1895	Woolwich, Me.	Bath, Me.
136525	Y. w. l.	Sch.	Emma C.	12	12	90.0	13.9	5.2	1895	Quincy, Mass.	Boston, Mass.
136118		Slp.	Emma D.	20	19	46.0	16.0	4.6	1890	Oakpoint, N. Y.	Cape Vincent, N. Y.
136569		Slp.	Emma E.	5	5	29.2	11.4	3.5	1896	Bridgeton, Conn.	Bridgeton, Conn.
136414		Cat.	Emma J.	5	5	22.5	11.0	3.5	1891	Osterville, Mass.	Chatham, Mass.
136936		Slp.	Emma L.	9	9	81.0	13.6	3.5	1837	Patchogue, N. Y.	Bridgeton, Conn.
136183		Cat.	Emma M.	6	6	29.6	13.0	3.3	1891	do.	Patchogue, N. Y.
136819		Sch.	Emma M.	7	5	35.9	12.6	2.9	1900	Bay St. Louis, Miss.	Shildshoro, Miss.
135746		Slp.	Emma R.	8	8	32.0	14.0	3.6	1883	Gravesend, N. Y.	Patchogue, N. Y.
135836		Sch.	Emma S.	50	48	64.0	20.0	5.5	1885	Charleston, S. C.	Charleston, S. C.

Formerly } a ship Emily F. Whitney.
 } b British ship Emily F. Whitney.

MERCHANT SAILING VESSELS OF THE UNITED STATES—(Continued).

Official No.	Signal letters.	Rtg.	Name of vessel.	Gross tonnage.	Net tonnage.	Length.	Breadth.	Depth.	W. h. n. built.	Where built.	Home port (where permanent document issues).
135375		Sch.	Emma S.	7	7	33.0	11.0	3.7	1893	Newbern, N. C.	Newbern, N. C.
135414		Sch.	Emma W.	12	11	37.5	11.7	4.5	1879	Weeksville, N. J.	Somera Point, N. J.
135515		Sch.	Emma W.	10	18	44.0	15.0	4.0	1895	Berkley, Va.	Norfolk, Va.
135659		Sch.	Emma Bell	6	6	21.0	8.0	2.8	1899	Westport, Ky.	Evansville, Ind.
135330		Sch.	Emma Berry	9	9	34.0	11.9	3.1	1870	Baltimore, Md.	Tappahannock, Va.
7885		Sch.	Emma Bird	9	8	33.5	14.1	3.3	1861	Patchogue, N. Y.	New York, N. Y.
8731		Sch.	Emma Clara	18	18	43.9	16.6	3.5	1871	Rockport, Tex.	Lake Charles, La.
135255	J. V. W. P.	Sch.	Emma Claudia	185	185	113.0	31.5	8.7	1882	San Francisco, Cal.	San Francisco, Cal.
7543		Sch.	Emma Clifton	26	25	46.9	10.7	6.4	1854	Westport, Mass.	Portland, Me.
135505		Sch.	Emma Clyde	8	8	39.6	10.0	3.3	1890	Poquoson, Va.	Newport News, Va.
135282		Sch.	Emma Crum	6	6	27.0	12.9	3.3	1889	Sayville, N. Y.	Patchogue, N. Y.
135659		Sch.	Emma Daniel	7	5	35.2	12.5	3.4	1897	Harris Neck, Ga.	Savannah, Ga.
135462		Sch.	Emma Ella	22	21	43.8	16.0	4.5	1901	Key West, Fla.	Key West, Fla.
135412		Sch.	Emma Ellison	6	6	31.8	12.1	3.5	1842	Darlen, Ga.	Bridgeport, Conn.
135799		Sch.	Emma Elmore	10	9	59.3	13.8	2.3	1884	Tilghmans Island, Md.	Annapolis, Md.
135857		Sch.	Emma Frances	10	6	44.5	12.7	3.7	1885	Somerset County, Md.	Crisfield, Md.
8589		Sch.	Emma Frances	8	8	33.1	14.0	2.9	1869	Norwalk, Conn.	Sag Harbor, N. Y.
139715		Sch.	Emma Frances	7	7	41.0	11.0	2.8	1898	Hoopers Island, Md.	Crisfield, Md.
8332		Sch.	Emma Francis	10	10	38.4	14.2	2.9	1873	Warwick County, Va.	Newport News, Va.
8504		Sch.	Emma Green	189	189	108.4	26.7	8.5	1869	Bangor, Me.	Bangor, Me.
135775	J. H. C. Q.	Sch.	Emma Hand	16	9	51.8	17.0	3.5	1884	Wolftown, Miss.	Shieldsboro, Miss.
135256		Sch.	Emma Harvey	11	11	37.0	14.6	3.5	1891	Back Bay, Miss.	Do.
135591		Sch.	Emma Hawkins	15	24	68.2	23.4	5.2	1896	Madisonville, La.	New Orleans, La.
7850		Sch.	Emma Hendrix	27	26	56.2	18.7	4.0	1850	Piermont, N. Y.	Perth Amboy, N. J.
8343		Sch.	Emma Jane	13	12	46.6	15.6	3.0	1868	Brookhaven, N. Y.	Bridgeport, Conn.
8729		Sch.	Emma Jane	42	40	67.5	20.1	6.5	1871	Gloucester, Mass.	Ponacola, Fla.
135207		Sch.	Emma Jane	25	24	52.4	16.0	4.5	1878	Bayport, N. Y.	New Haven, Conn.
135480		Sch.	Emma Jane	10	10	41.5	14.9	3.1	1880	Patchogue, N. Y.	Perth Amboy, N. J.
8928		Sch.	Emma Jay	12	11	36.8	15.0	3.9	1872	Elm Park, N. Y.	New York, N. Y.
135329		Sch.	Emma Juch	6	5	30.0	12.2	3.0	1885	Bayport, N. Y.	Patchogue, N. Y.
135191	K. J. H. W.	Sch.	Emma Knowlton	371	309	142.0	32.0	11.6	1891	Rockport, Me.	Edgartown, Mass.
135494		Sch.	Emma Langhammer	28	20	57.6	18.2	5.4	1889	Dorchester County, Md.	Crisfield, Md.
135482		Sch.	Emma Lawrence	10	9	52.2	13.5	3.0	1889	St. Peters, Md.	Do.
135559		Sch.	Emma Louise	7	5	34.1	12.7	3.3	1897	Morgan City, La.	Brashear, La.
135603		Sch.	Emma May	23	22	60.3	18.2	4.0	1848	Crisfield, Md.	Crisfield, Md.
135885		Sch.	Emma May	6	6	27.1	9.6	4.1	1901	Seattle, Wash.	Seattle, Wash.
135909	J. M. T. N.	Sch.	Emma McAdam	168	145	101.0	27.4	8.6	1872	Calais, Me.	Calais, Me.
135618		Sch.	Emma McKenzle	14	13	44.0	14.5	3.1	1880	Holmans Wharf, Va.	Norfolk, Va.
135421		Sch.	Emma Parks	7	6	48.0	10.5	3.0	1088	Whitehaven, Md.	Annapolis, Md.
135300		Sch.	Emma Rels	20	25	50.0	18.0	4.4	1894	Milford, Del.	Wilmington, Del.
135247		Sch.	Emma Sheppard	8	6	31.2	13.5	1.1	1897	Charleston, S. C.	Charleston, S. C.
135205	J. R. S. D.	Sch.	Emma Southard	72	68	76.0	25.3	5.4	1877	Port Jefferson, N. Y.	New York, N. Y.
7339		Sch.	Emma Temple	48	45	69.7	21.4	5.3	1870	Queen Anne County, Md.	Baltimore, Md.
135551		Sch.	Emma Virginia	279	295	134.7	33.1	10.1	1875	Port Ludlow, Wash.	San Francisco, Cal.
135560		Sch.	Emma Virginia	41	39	72.4	20.7	5.4	1845	Dorchester County, Md.	Crisfield, Md.
8528		Sch.	Emma Washington	8	7	52.1	12.0	3.6	1881	Crisfield, Md.	Do.
7071		Sch.	Emma A. Chesbro	6	6	28.5	10.0	3.0	1871	Snowhill, Md.	Wilmington, N. C.
8990		Sch.	Emma G. Berry	86	81	85.1	26.1	6.0	1869	Westerly, R. I.	Stonington, Conn.
135823	K. G. T. Q.	Sch.	Emma G. Hutchison	15	14	39.2	11.6	5.7	1866	Noank, Conn.	Thomaston, Me.
8014		Sch.	Emma G. Knowles	730	699	195.7	34.2	14.0	1873	Port Huron, Mich.	Cleveland, Ohio.
135540	J. V. R. Q.	Sch.	Emma G. Lore	617	518	147.7	31.0	15.0	1884	Mauricetown, N. J.	Philadelphia, Pa.
135323		Sch.	Emma G. Middleton	18	10	50.3	16.5	4.6	1861	Newport, N. J.	Camden, N. J.
135885		Sch.	Emma G. Schulzke	37	35	67.0	20.0	5.1	1881	Philadelphia, Pa.	Philadelphia, Pa.
7874	H. G. J. F.	Sch.	Emma G. Titus	44	42	61.6	22.3	5.4	1885	Pocomoke City, Md.	Baltimore, Md.
13544		Sch.	Emma D. Endicott	335	279	120.0	30.0	11.7	1864	City Island, N. Y.	Cold Spring, N. Y.
135158		Sch.	Emma E. Laird	6	6	41.0	11.2	3.3	1891	Baltimore, Md.	New York, N. Y.
30427		Sch.	Emma E. Overton	46	43	61.0	21.0	4.2	1890	St. Peters, Md.	Annapolis, Md.
135934	K. G. F. Q.	Sch.	Emma E. Tyson	356	338	137.2	30.6	9.5	1871	Bellport, N. Y.	Patchogue, N. Y.
135070	K. B. G. M.	Sch.	Emma E. Whitford	114	81	89.5	23.7	10.0	1889	Manistee, Mich.	Port Huron, Mich.
8625		Sch.	Emma F. Angell	662	810	174.0	37.3	15.4	1883	Essex, Mass.	Port Huron, Mich.
135934		Sch.	Emma F. Chase	69	65	73.7	22.5	7.6	1870	Bath, Me.	Fall River, Mass.
8490		Sch.	Emma J. Meather	24	13	62.0	20.3	4.1	1887	East Boston, Mass.	Machias, Me.
135777	J. R. M. Q.	Sch.	Emma J. Thomas	27	27	60.2	20.2	6.2	1865	Madisonville, La.	Shieldsboro, Miss.
7331		Sch.	Emma L. Cottingham	522	475	139.4	34.0	10.2	1875	Somerset County, Md.	Crisfield, Me.
135903		Sch.	Emma L. Coyne	407	472	154.6	33.0	13.0	1807	Somera Point, N. J.	Mobile, Ala.
135907		Sch.	Emma L. Nelson	90	85	98.2	20.0	6.2	1883	Detroit, Mich.	Port Huron, Mich.
8473		Sch.	Emma L. Sack	6	6	28.5	12.1	2.8	1900	Manitowoc, Wis.	Milwaukee, Wis.
8345		Sch.	Emma L. Tracy	0	0	33.6	12.5	2.0	1808	Ocean City, N. J.	Somera Point, N. J.
135713		Sch.	Emma M. Bradshaw	0	0	22.5	13.5	2.8	1807	Port Jefferson, N. Y.	Bridgeport, Conn.
135222		Sch.	Emma M. Robinson	63	44	76.5	23.0	6.8	1881	Brookhaven, N. Y.	Greenport, N. Y.
135274		Sch.	Emma P. Clemens	11	10	37.5	11.0	3.1	1892	Crisfield, Md.	Capo Charles, Va.
135907		Sch.	Emma P. Cook	14	13	47.0	10.6	4.1	1874	Milford, Del.	Chincoteague, Va.
135484		Sch.	Emma R. Martin	5	5	28.5	11.3	3.0	1881	Bllox, Miss.	Shieldsboro, Miss.
										Somerset County, Md.	Baltimore, Md.
										Port Chester, N. Y.	New York, N. Y.

† Exempt, June 30, 1901.

Rebuilt, 1898.

MERCHANT SAILING VESSELS OF THE UNITED STATES—Continued.

Official No.	Signal letters.	Rtg.	Name of vessel.	Gross tonnage.	Net tonnage.	Length.	Breadth.	Depth.	When built.	Where built.	Home port (where permanent document issued).
						Feet.	Feet.	Feet.			
135014	J. W. L. N.	Sch.	Emma S. Briggs	294	244	123.7	33.0	9.0	1882	Wiscasset, Me.	Bath, Me.
8748		Sch.	Emma S. Evans	17	7	46.8	16.0	4.6	1871	Crisfield, Md.	Tappahannock, Va.
135120		Sch.	Emma S. Osler	23	22	62.0	17.0	5.5	1878	Essex, Mass.	Eastport, Me.
135741		Sch.	Emma V. Willa	45	43	64.9	22.1	6.3	1883	St. Michaels, Md.	Baltimore, Md.
135689		Sch.	Emma W. Brown	77	73	79.6	22.1	8.0	1883	Essex, Mass.	Boston, Mass.
8774		Sch.	Emma W. Day	61	58	75.0	24.0	6.1	1871	Pembroke, Me.	Mount Desert Ferry, Me.
136070		Sch.	Emma W. Souera	15	9	55.0	15.0	4.2	1889	St. Peters Creek, Md.	Annapolis, Md.
136122		Sch.	Emma and Helen	54	62	84.7	23.0	9.2	1891	Essex, Mass.	Glooucester, Mass.
136078		Slp.	Emma and Maggie	6	5	36.1	9.8	5.0	1898	Bristol, Me.	Southwest Harbor, Me.
135220		Sch.	Emma and Saulo	10	15	39.2	15.0	3.0	1876	Maya Landing, N. J.	New York, N. Y.
135282		Slp.	Emmet Arthur	22	21	50.0	17.0	4.7	1877	Bayport, N. Y.	Annapolis, Md.
8550		Slp.	Emmogeno	11	11	37.0	15.0	3.9	1898	City Island, N. Y.	New York, N. Y.
7484		Sch.	Empire	9	8	37.7	13.4	3.6	1830	Washington, D. C.	Washington, D. C.
7808		Slp.	Empire	11	10	34.0	13.4	4.1			Newport News, Va.
85190	J. H. M. K.	Bk.	Empire	1,131	1,018	183.5	35.6	23.4	1870	Kennebunk Port, Me.	San Francisco, Cal.
8574		Sch.	Empress	120	114	74.0	24.0	6.8	1856	Prospect, Me.	Rockland, Me.
8810		Slp.	Empress	0	0	31.6	11.3	2.7	1872	Coscob, Conn.	Stamford, Conn.
136150		Sch.	Empress	5	5	35.7	14.7	2.7	1893	Logtown, Miss.	Sheldaloro, Miss.
136184		Sch.	Empress	11	13	43.0	16.0	3.9	1891	Tres Palacios, Tex.	Port Lavaca, Tex.
136617		Slp.	Empress	7	7	30.0	12.0	5.4	1897	Sedgwick, Mo.	Portsmouth, N. H.
136810		Cat.	Empress	8	8	30.0	12.0	4.0	1898	Wickford, R. I.	Newport, R. I.
136891		Sch.	Encarnacion	58	55	60.5	18.0	6.1	1892	Liverpool, England	San Juan, P. R.
136518		Sch.	Euclantress	11	11	42.0	15.0	3.3	1895	Tampa, Fla.	Tampa, Fla.
136612	K. N. G. D.	Bkn.	Encoro	651	672	181.0	36.4	14.0	1897	North Bend, Oreg.	Coos Bay, Oreg.
136655	K. N. F. W.	Sch.	Endeavor	565	485	166.4	37.6	12.8	1897	Port Blakeley, Wash.	San Francisco, Cal.
136441		Sch.	Endeavour	7	7	40.0	11.0	3.6	1892	Hellens Creek, Md.	Annapolis, Md.
136710	K. P. Q. L.	Sch. y.	Eudymion	114	116	111.0	24.4	12.7	1899	South Boston, Mass.	New York, N. Y.
8005		Sch.	Eurogetio	17	16	49.3	14.5	3.0	1859	San Francisco, Cal.	San Francisco, Cal.
8621		Sch.	Euury	24	22	50.5	18.0	3.6	1870	Gallinas Creek, Cal.	Do.
135108		Sch.	Energy	20	19	43.2	16.4	5.0	1877	Yorktown, Va.	Newport News, Va.
135808		Slp.	Energy	9	8	35.4	13.6	3.0	1884	Norfolk County, Va.	Norfolk, Va.
136093		Sch.	Engracha	49	42	62.0	20.0	7.0	1871	Noank, Conn.	Key West, Fla.
136194		Cat.	Enid	8	6	25.0	12.5	4.3	1887	Wareham, Mass.	Stonington, Conn.
135049		Sch.	Enigma	6	5	27.5	10.0	4.9	1874	Boston, Mass.	Boston, Mass.
8508		Slp.	Enola	19	11	51.0	18.5	4.5	1869	Westhaven, Conn.	Crisfield, Md.
7810		Sch.	Enterprise	59	59	75.0	21.0	5.5	1853	Oceanport, N. J.	Albany, N. Y.
7983	H. T. R. D.	Sch.	Enterprise	189	180	100.0	31.5	9.0	1893	Coos Bay, Oreg.	San Francisco, Cal.
8585		Sch.	Enterprise	25	24	44.5	15.3	6.7	1899	Winterport, Me.	Mount Desert Ferry, Me.
8612		Sch.	Enterprise	22	21	48.0	19.4	4.3	1899	Wicomico County, Md.	Crisfield, Md.
8938		Slp.	Enterprise	7	7	41.0	11.0	2.9	1873	Middlesex County, Va.	Cape Charles, V.
135008		Slp.	Enterprise	47	44	65.2	21.0	4.7	1874	Phillipsburg, Me.	Boston, Mass.
135136		Sch.	Enterprise	34	32	60.0	22.0	4.0	1875	Chester, Pa.	Edenton, N. C.
135543		Slp.	Enterprise	15	14	39.2	13.6	5.0	1878	Port Royal, S. C.	Charleston, S. C.
135820		Sch.	Enterprise	18	17	39.5	14.5	4.0	1881	Charleston, S. C.	Do.
136217		Sch.	Enterprise	19	18	56.5	17.7	3.1	1884	Fairhaven, Cal.	Eureka, Cal.
136591	K. N. P. H.	Sch.	Enterprise	23	21	48.6	19.0	4.5	1891	Freeport, N. Y.	Patchogue, N. Y.
136749		Sch.	Enterprise	901	838	194.0	35.0	17.6	1898	Noank, Conn.	Philadelphia, Pa.
136845		Slp.	Enterprise	17	14	41.5	12.0	3.5	1899	Socastee, S. C.	Georgetown, S. C.
136847		Slp.	Euuy	18	14	43.2	17.3	3.5	1900	Thunderbolt, Ga.	Savannah, Ga.
7165		Sch.	Eola	12	12	35.0	13.2	5.1	1890	Eden, Me.	Southwest Harbor, Me.
135858		Sch.	Eola	10	10	35.7	13.3	3.0	1885	Hollvar, Tex.	Sheldaloro, Miss.
136514		Slp.	Eollan	5	5	26.0	11.0	3.5	1895	Brooklyn, N. Y.	New York, N. Y.
110927		Slp. y.	Eolla	7	7	30.8	12.8	4.2	1890	do	Do.
135873		Sch.	Eolo	5	5	29.0	11.0	2.8	1880	Mormenton, La.	Brahear, La.
8972		Sch.	Epes Farr	70	48	74.0	21.1	7.7	1873	Essex, Mass.	Glooucester, Mass.
136030		Sch.	Ephraim Mulford	33	20	60.0	19.3	5.8	1889	Bridgeton, N. J.	Bridgeton, N. J.
136767		Sch.	Ephraim	954	865	193.6	35.0	17.6	1899	Noank, Conn.	Philadelphia, Pa.
136842	K. P. M. C.	Slp.	Equality	20	20	45.0	13.0	2.2	1898	Shawnoctown, Ill.	Evansville, Ind.
7851		Sch.	Era	20	25	47.0	17.0	4.6	1846	Staten Island, N. Y.	Perth Amboy, N. J.
8144	H. T. W. Q.	Sch.	Era	134	127	105.5	25.6	8.0	1847	Boston, Mass.	New Bedford, Mass.
136611		Slp.	Eretha Murray	7	7	44.8	14.0	3.0	1897	Mount Vernon, Md.	Crisfield, Md.
136681	K. N. J. T.	Sch.	Erio	574	498	174.0	37.6	12.8	1898	Port Blakeley, Wash.	San Francisco, Cal.
135710		Slp.	Erio the Red	24	21	53.2	18.4	3.0	1883	Topsham, Me.	Bath, Me.
8390	J. F. R. P.	Sch.	Ernestino	421	400	120.2	28.6	10.4	1898	Yarmouth, Me.	Wiscasset, Me.
136633		Slp.	Ernestino	5	5	36.0	12.6	2.9	1897	Hopowell, Md.	Crisfield, Md.
8991		Sch.	Ernat Langhammer	17	16	57.0	17.0	4.2	1894	Pocomoke City, Md.	Baltimore, Md.
136630	J. N. P. G.	Sch.	Ernat T. Leo	173	130	101.0	27.5	9.0	1873	Calais, Me.	Calais, Me.
136725	K. N. Q. F.	Slp.	Erskine M. Phelps	2,998	2,715	312.1	45.2	25.6	1898	Bath, Me.	Bath, Me.
136702		Sch.	Ervin J. Luce	127	121	91.0	27.4	8.4	1892	New London, Conn.	Glooucester, Mass.
136580		Slp. y.	Eryolna	6	6	28.5	11.4	3.6	1896	Weymouth, Mass.	Hyannis, Mass.
7073		Y. w. l. y.	Escopa	7	7	32.1	10.0	6.3	1896	New York, N. Y.	New York, N. Y.
136154		Sch.	Escort	13	8	40.9	12.5	3.0	1858	Port Richmond, N. Y.	Cape Charles, Va.
136766	K. H. P. L.	Sch.	Esopus	620	603	142.7	32.3	20.2	1895	Voltri, Italy	Providence, R. I.
		Sch.	Espanto	22	22	42.0	14.0	7.0	1890	St. Louis, Mo.	Memphis, Tenn.

¹ Formerly Spanish schooner Encarnacion.

² Formerly Spanish schooner Engracha.

³ Formerly sloop-yacht Rose Marie.

⁴ Formerly Italian bark Guetano Repetto.

⁵ Rebuilt, 1895.

MERCHANT SAILING VESSELS OF THE UNITED STATES—Continued.

Official No.	Signal letters.	Ttg.	Name of vessel.	Gross tonnage.	Net tonnage.	Length.		Breadth.	Depth.	When built.	Where built.	Home port (where permanent document issues).
						Feet.	Feet.					
8121		Sch.	Esperanza	43	21	65.3	19.2	6.6	1866	Bristol, Me.	Rockland, Me.	
136528		Sch.	Esperanza	8	7	26.0	12.5	2.8	1895	Tampa, Fla.	Key West, Fla.	
135246		Sch.	Espinoza	19	18	44.0	17.8	4.0	1870	San Francisco, Cal.	San Francisco, Cal.	
135690	K. C. D. W.	Y. w. l. y.	Espirito	19	18	40.0	16.0	6.4	1883	New Rochelle, N. Y.	New York, N. Y.	
136416		Sch.	Essay	12	11	39.8	14.9	3.5	1893	Matagorda, Tex.	Port Lavaca, Tex.	
8678	J. K. F. D.	Bk.	Essex	662	570	151.4	32.2	19.1	1870	Newburyport, Mass.	New Haven, Conn.	
36758		Sch.	Essex	25	23	42.3	13.8	4.5	1876	Port Huron, Mich.	Grand Haven, Mich.	
135916		Sch.	Essex	22	17	49.6	17.0	4.6	1887	Hunting Quarters, N. C.	Newbern, N. C.	
136097	K. G. Q. W.	Sch.	Essex	116	84	88.7	23.8	10.2	1880	Essex, Mass.	Gloucester, Mass.	
135341		Sch.	Esso	12	12	38.0	13.4	3.9	1877	Brooklyn, N. Y.	New York, N. Y.	
136239		Sch.	Esso M. Thompson	50	48	65.2	17.9	5.4	1890	Charlevoix, Mich.	Millwaukee, Wis.	
136648		Sch.	Esta	8	7	45.8	10.8	2.9	1890	Onancock, Va.	Newport News, Va.	
136484		Sch.	Estell	7	7	35.6	11.0	3.3	1894	Moultrieville, S. O.	Charleston, S. C.	
8843		Sch.	Estella	49	47	66.3	19.8	5.7	1872	Hancock, Me.	Portsmouth, N. H.	
135053		Sch.	Estella	40	38	59.0	21.4	5.5	1874	Absecon, N. J.	Baltimore, Md.	
135109		Slp.	Estella	6	6	26.7	11.7	3.8	1876	Myrtle, Conn.	Stonington, Conn.	
135274		Sch.	Estella	38	36	54.8	18.3	7.2	1877	Noank, Conn.	Galveston, Tex.	
135762		Sch.	Estella	10	9	46.1	14.0	3.3	1884	St. Michaels, Md.	Tappahannock, Va.	
136958		Slp.	Estella	7	6	31.0	11.0	5.0	1889	Bremen, Me.	Castine, Me.	
136794		Cat.	Estella F.	8	8	31.0	14.4	4.0	1900	Atlantic City, N. J.	Somers Point, N. J.	
136627		Sch.	Estella Grover	25	25	52.0	14.7	4.7	1897	Pontwater, Mich.	Grand Haven, Mich.	
8527		Slp.	Estella Seaville	11	11	37.5	14.6	3.4	1869	Staten Island, N. Y.	New York, N. Y.	
136738		Cat.	Estella Townsend	8	6	36.0	13.3	3.6	1899	Atlantic City, N. J.	Somers Point, N. J.	
136030	K. B. D. S.	Sch. y.	Estello	63	59	80.0	22.0	6.8	1874	South Norwalk, Conn.	New York, N. Y.	
135815		Sch.	Estello	10	9	48.0	13.5	3.6	1884	Somerset County, Md.	Crisfield, Md.	
135879		Sch.	Estello	15	14	42.5	14.5	3.6	1886	Key West, Fla.	Key West, Fla.	
136172		Sch.	Estello	7	7	36.9	13.2	3.8	1891	Key West, Fla.	Mobilo, Ala.	
136236		Slp.	Estello	7	8	41.0	11.0	3.5	1891	Back Creek, Ala.	Newport News, Va.	
136255	K. L. B. W.	Sch.	Estello	444	342	149.5	33.1	12.3	1891	Buckport, Me.	Hanover, Me.	
136291		Sch.	Estello	10	10	35.0	11.6	3.2	1892	Washington, N. C.	Newbern, N. C.	
136592		Slp.	Estello	7	6	32.0	13.7	3.7	1896	Woodville, S. O.	Charleston, S. C.	
136820		Sch.	Estello	11	7	40.3	14.6	3.2	1900	Biloxi, Miss.	Shieldsboro, Miss.	
135335		Sch.	Estello L.	15	14	45.5	17.2	4.0	1881	New Orleans, La.	New Orleans, La.	
135837		Slp.	Estello Gerber	6	6	34.0	12.0	3.0	1885	Bayville, Md.	Patuxent, N. Y.	
135722		Slp.	Estello Gordy	7	7	32.4	10.3	2.5	1883	Boxiron, Md.	Chincoteague, Va.	
136233	K. J. S. M.	Sch.	Estello Phinney	922	817	188.7	36.7	18.0	1891	New London, Conn.	New Haven, Conn.	
135622		Sch.	Estello S. Numan	34	33	58.5	17.5	6.4	1882	Boothbay, Me.	Gloucester, Mass.	
136245		Sch.	Ester	10	9	51.5	13.8	3.2	1891	St. Peters, Md.	Crisfield, Md.	
136663		Sch.	Estor Anita	105	71	92.0	24.4	9.6	1896	Essex, Mass.	New London, Conn.	
135976		Sch.	Ether	20	19	42.2	15.5	4.0	1888	San Francisco, Cal.	San Francisco, Cal.	
130140		Sch.	Ether	11	9	41.0	11.6	2.7	1890	Unkey Island, N. C.	Edenton, N. C.	
136594		Slp.	Ether	11	7	34.0	14.4	4.0	1896	Beaufort, S. C.	Beaufort, S. C.	
136940	K. D. W. B.	Sch.	Ether Buhno	290	245	134.0	34.0	9.0	1897	Eureka, Cal.	Eureka, Cal.	
8470		Slp.	Ether Frazer	23	21	44.8	17.8	4.7	1868	Patohogue, N. Y.	Perth Amboy, N. J.	
136775		Sch.	Ether May	9	9	41.4	11.1	3.4	1899	Southport, N. C.	Wilmington, N. C.	
136734		Sch.	Ethelle	11	8	33.0	9.0	3.5	1890	James Landing, Va.	Richmond, Va.	
136141		Slp. y.	Ethel	14	13	41.0	14.6	4.0	1890	Jersey City, N. J.	Toledo, Ohio.	
135433		Sch.	Ethel	12	12	37.6	13.0	4.2	1870	Key West, Fla.	Key West, Fla.	
135480	J. V. F. C.	Bk.	Ethel	734	653	161.6	35.0	13.2	1881	Portland, Me.	Portland, Me.	
135488		Sch.	Ethel	71	68	74.8	21.9	7.9	1881	Bath, Me.	Gloucester, Mass.	
135958		Sch.	Ethel	7	6	28.0	12.0	4.4	1887	Yarmouth, Mass.	Plymouth, Mass.	
135960		Sch.	Ethel	32	31	49.0	18.0	4.0	1887	San Diego, Cal.	Kodiak, Alaska.	
130111		Slp. y.	Ethel	7	7	27.6	12.0	5.0	1873	Boston, Mass.	Boston, Mass.	
136228		Slp.	Ethel	7	7	38.5	13.4	3.6	1891	Pocomoke City, Md.	Annapolis, Md.	
136283		Sch.	Ethel	5	5	28.6	10.7	4.0	1885	Southwest Harbor, Me.	New London, Conn.	
136300		Slp.	Ethel	8	8	30.2	10.8	6.3	1892	Deer Isle, Me.	St. George, Me.	
136314		Cat. y.	Ethel	7	6	32.2	11.5	3.5	1892	Patohogue, N. Y.	Patohogue, N. Y.	
136323		Sch.	Ethel	42	40	51.0	20.6	5.0	1892	Millford, Del.	Wilmington, Del.	
136365		Sch.	Ethel	8	8	34.4	14.3	3.0	1893	Patohogue, N. Y.	Patohogue, N. Y.	
136435		Sch.	Ethel	10	10	37.8	12.0	3.2	1894	Lowlands, N. C.	Newbern, N. C.	
136494		Slp.	Ethel	5	5	27.7	10.4	4.5	1894	Waldoboro, Me.	Bath, Me.	
136646		Slp.	Ethel	9	9	40.7	14.0	3.2	1887	Royalook, Md.	Baltimore, Md.	
136649		Sch.	Ethel	8	8	33.0	10.0	5.0	1897	Friendship, Me.	Deer Isle, Me.	
136703		Slp.	Ethel	5	5	28.8	11.4	2.9	1898	Friday Harbor, Wash.	Port Townsend, Wash.	
136773		Sch.	Ethel	7	5	37.0	13.3	2.8	1890	Mobilo, Ala.	Mobilo, Ala.	
135918		Sch.	Ethel A.	64	52	75.0	22.0	4.0	1887	Camden, N. J.	Camden, N. J.	
136584		Slp.	Ethel E.	6	6	36.2	13.7	3.0	1896	Oxford, Md.	Baltimore, Md.	
136694		Sch.	Ethel H.	16	9	57.0	14.8	4.3	1893	Fairmount, Md.	Newport News, Va.	
136835		Slp.	Ethel M.	8	8	31.2	10.3	5.3	1899	Deer Isle, Me.	Deer Isle, Me.	
136728		Sch.	Ethel O.	18	15	38.7	14.9	4.7	1899	Marco, Fla.	Key West, Fla.	
136273		Slp.	Ethel R.	5	5	29.3	12.6	2.5	1882	Islip, N. Y.	Patohogue, N. Y.	
136497		Slp.	Ethel R.	5	5	33.0	12.4	3.2	1889	Norwalk, Conn.	Bridgeport, Conn.	
136188		Slp.	Ethel Maud	8	7	31.0	11.1	5.4	1891	Bremen, Me.	Damariscotta, Me.	
136705		Slp.	Ethel Ray	9	9	29.0	12.8	2.6	1880	Long Island, N. Y.	Camden, N. J.	
136197	K. J. L. S.	Sch.	Ethel Zano	493	407	165.0	36.5	11.8	1891	Eureka, Cal.	San Francisco, Cal.	
136804		Cat.	Ethel E. Young	5	5	28.0	10.9	3.5	1900	Wellfleet, Mass.	Wellfleet, Mass.	
136955		Sc	Ethel F. Merriam	74	74	72.3	21.7	6.8	1886	Boothbay, Me.	Boothbay, Me.	

MERCHANT SAILING VESSELS OF THE UNITED STATES—Continued.

Official No.	Signal letters.	Rtg.	Name of vessel.	Gross tonnage.	Net tonnage.	Length.	Breadth.	Depth.	When built.	Where built.	Home port (where permanent document issues).
						Feet.	Feet.	Feet.			
136142	K. H. L. B.	Bkn.	Ethel V. Boynton	739	654	161.3	34.0	16.2	1890	Harrington, Mo.	Maclias, Mo.
136710		Slp.	Ethel and Alice	6	6	30.0	9.4	5.0	1898	Cushing, Mo.	St. George, Me.
7191		Sch.	Ethelinda	43	41	61.0	17.2	7.2	1846	Essex, Mass.	Boston, Mass.
136690		Slp.	Ethelma	21	21	36.8	12.0	3.0	1898	Cincinnati, Ohio	Evansville, Ind.
135159		Slp.	Etiwan	20	20	47.0	16.2	4.9	1880	Charleston, S. C.	Charleston, S. C.
8686		Sch.	Etta	37	35	56.8	18.4	4.9	1870	Swansboro, N. C.	Do.
8815		Slp.	Etta	10	6	34.7	12.7	3.7	1872	Perth Amboy, N. J.	Bridgeton, N. J.
135144		Sch.	Etta	31	30	62.0	20.5	4.6	1875	St. Michaels, Md.	Annapolis, Md.
135533		Sch.	Etta	6	6	47.8	11.0	2.8	1881	Crisfield, Md.	Crisfield, Md.
135881		Sch.	Etta	45	36	71.5	22.5	4.7	1880	Barren Creek Springs, Md.	Baltimore, Md.
135943		Sch.	Etta	8	7	47.0	11.0	3.3	1887	Georgetown, S. C.	Georgetown, S. C.
135187		Sch.	Etta B.	25	17	48.4	17.8	4.0	1875	Millville, N. J.	Bridgeton, N. J.
136792		Sch.	Etta H.	13	11	44.0	13.6	7.0	1900	St. George, Me.	Gloucester, Mass.
136499		Cat.	Etta M.	5	5	28.0	10.0	3.4	1886	Gloucester, Mass.	Plymouth, Mass.
136535		Slp.	Etta S.	5	5	29.1	9.8	2.9	1896	East Patchogue, N. Y.	Patchogue, N. Y.
135994		Cat.	Etta W.	6	6	21.1	10.3	4.0	1880	Mattapoisett, Mass.	Edgartown, Mass.
136827		Slp.	Etta Burdis	12	9	42.5	14.8	3.9	1900	Pocomoke City, Md.	Newport News, Va.
135708		Sch.	Etta Davis	10	10	35.5	12.6	5.5	1883	Long Island, Me.	St. George, Me.
8913		Slp.	Etta Fleecer	13	12	40.0	14.7	3.6	1873	Princess Bay, N. Y.	New York, N. Y.
136585		Slp.	Etta Leo	7	6	30.5	13.0	3.0	1896	Crisfield, Md.	Crisfield, Md.
136514		Ywl.	Etta May	14	14	37.0	13.7	6.7	1896	Daytona, Fla.	St. Augustine, Fla.
8993	J. P. C. M.	Sch.	Etta A. Simpson	314	268	125.5	31.2	10.9	1874	Thomaston, Me.	Boston, Mass.
135281		Sch.	Etta B. Rich	9	8	34.9	12.3	4.5	1877	Kennebunk, Me.	Saco, Me.
136660		Sch.	Etta L. Thompson	24	22	48.8	17.6	4.7	1898	Key West, Fla.	Key West, Fla.
7090		Sch.	Etta M. Story	53	52	69.0	20.4	7.5	1860	Danversport, Mass.	New Bedford, Mass.
136480		Sch.	Etta V. Phillips	8	8	48.7	13.6	3.2	1894	Taylor's Island, Md.	Crisfield, Md.
136932		Slp.	Etta and Acie	5	5	37.8	13.5	3.0	1897	Wingate, Md.	Do.
8921		Sch.	Etta	46	44	68.1	20.2	6.6	1873	Bath, Me.	New Bedford, Mass.
136521		Slp.	Etta	6	6	28.8	12.7	3.3	1895	Ossabaw Island, Ga.	Savannah, Ga.
135257		Sch.	Etta A. Leo	43	41	68.2	21.0	5.2	1870	Freeport, Fla.	Panama, Fla.
8573		Sch.	Etwa	37	35	64.2	20.9	6.6	1869	Annamassett, Md.	Baltimore, Md.
8510		Slp. y.	Euchre	15	15	41.0	13.5	5.1	1869	East Boston, Mass.	New York, N. Y.
136257		Slp.	Eugene	8	5	30.0	9.5	3.4	1891	Kitty Hawk, N. C.	Edenton, N. C.
136557		Cat.	Eugene	5	5	23.0	11.1	3.6	1896	Osterville, Mass.	Chatham, Mass.
135743		Sch.	Eugene Batty	19	18	54.0	15.7	3.8	1883	Cedar Keys, Fla.	Cedar Keys, Fla.
8018	J. H. R. M.	Sch.	Eugene Borda	207	177	107.2	20.7	8.0	1870	Tuckahoe, N. J.	Tookahoe, Me.
136327		Sch.	Eugene H. Brown	18	10	59.0	16.0	4.4	1892	Orlolo, Md.	Cape Charles, Va.
135058		Sch.	Eugene H. Cathrall	42	28	61.0	21.5	5.0	1883	Milton, Del.	Bridgeton, N. J.
136789		Sch.	Eugenia Bell	22	22	49.3	17.1	4.7	1900	Brunswick, Ga.	Brunswick, Ga.
135577		Sch.	Eugenia Vesta	140	133	99.0	21.6	7.6	1876	Port Credit, Ontario	Detroit, Mich.
135827		Slp.	Eugenia A. Eley	5	5	29.5	11.0	3.0	1884	Chuckatuck Creek, Va.	Newport News, Va.
135881		Sch.	Eugenia	94	89	79.2	24.1	6.8	1883	Millbridge, Me.	Maclias, Me.
8668		Sch.	Eugie	94	89	94.0	25.3	6.1	1872	Dorchester County, Md.	Baltimore, Md.
135635		Slp.	Eugie Preaton	10	9	42.3	14.5	3.5	1882	Cambridge, Md.	Crisfield, Md.
135810		Sch.	Eugie Willis	8	8	44.5	13.0	3.5	1884	Dorchester County, Md.	Baltimore, Md.
136981		Slp.	Eulala	10	6	39.0	14.1	2.4	1901	Dresden, Me.	Bath, Me.
136396		Sch.	Eulala	40	38	59.8	19.8	5.2	1893	Cambridge, Md.	Baltimore, Md.
135440		Cat.	Eunice	6	6	30.0	13.0	3.1	1880	Patchogue, N. Y.	Patchogue, N. Y.
136746		Slp.	Eunice	8	8	30.5	11.8	5.0	1889	Friendship, Me.	Provincetown, Mass.
136635		Slp.	Eunice S.	5	5	35.7	12.5	2.8	1897	Hopewell, Md.	Crisfield, Md.
8240		Sch.	Eunice	8	8	34.0	11.0	4.0			Newburyport, Mass.
8267		Slp.	Euphemia	18	17	45.8	17.8	4.2	1868	Tottenville, N. Y.	Patchogue, N. Y.
8970		Sch.	Euphemia	10	10	32.9	13.8	4.4	1873	Indian Key, Fla.	Key West, Fla.
135514		Slp.	Euphemia Parton	5	5	30.2	12.5	2.9	1880	Patchogue, N. Y.	Patchogue, N. Y.
8430	J. F. V. W.	Sch.	Eureka	295	232	134.3	33.0	10.5	1868	Humboldt Bay, Cal.	San Francisco, Cal.
8887		Slp.	Eureka	18	17	47.3	17.5	4.0	1870	Sayville, N. Y.	Cape Charles, Va.
8878		Sch.	Eureka	10	18	45.4	17.3	4.6	1872	Laurel, Del.	Seaford, Del.
116578		Sch.	Eureka	338	329	140.0	26.0	11.8	1872	Hamilton, Ontario	Port Huron, Mich.
135213	J. R. S. L.	Sch.	Eureka	2,056	2,056	230.9	42.1	17.0	1876	Richmond, Me.	Philadelphia, Pa.
135585		Slp.	Eureka	6	6	31.5	11.4	3.6	1882	Greenport, N. Y.	Greenport, N. Y.
136157		Sch.	Eureka	19	11	47.7	17.7	3.8	1890	Biloxi, Miss.	New Orleans, La.
136190		Slp.	Eureka	24	24	56.0	10.2	3.2	1891	Richmond, Me.	Portland, Me.
136218		Sch.	Eureka	7	7	41.5	11.0	2.1	1891	Sutherland, Fla.	Cedar Keys, Fla.
136219	K. J. O. C.	Slp. y.	Eurybia	14	13	37.4	13.5	6.3	1888	Brooklyn, N. Y.	New York, N. Y.
136801	K. P. W. J.	Slp.	Euterpe	1,318	1,247	205.5	35.2	23.4	1863	Ramsay, Scotland	San Francisco, Cal.
135253		Slp.	Eva	8	7	30.3	13.0	3.5	1876	Greenpoint, N. Y.	Greenport, N. Y.
135409		Sch.	Eva	11	10	42.0	17.8	2.6	1879	Somerset County, Md.	Baltimore, Md.
135405	J. T. W. L.	Sch.	Eva	277	263	128.6	33.5	9.6	1880	Seabeck, Wash.	San Francisco, Cal.
135510		Sch.	Eva	16	15	45.4	14.0	3.3	1881	Kingsville, Ohio	Sandusky, Ohio
135599		Slp.	Eva	7	7	38.0	12.2	3.4	1882	Cape May, N. J.	Bridgeton, N. J.
135784		Slp.	Eva	7	7	31.5	13.0	3.4	1883	Bellmore, N. Y.	New York, N. Y.
135847		Sch.	Eva	10	9	46.5	14.4	3.4	1885	St. Michaels, Md.	Baltimore, Md.
136038		Sch.	Eva	36	35	61.0	22.3	5.2	1889	San Francisco, Cal.	San Francisco, Cal.
136400		Sch.	Eva	29	28	53.0	17.0	4.2	1894	Astoria, Oreg.	Astoria, Oreg.

1 Formerly British schooner Russia.

2 Formerly (a) British steam barge Canada, (b) schooner Schilde.

3 Formerly (a) British ship Euterpe, (b) Hawaiian ship Euterpe.

MERCHANT SAILING VESSELS OF THE UNITED STATES—Continued.

Official No.	Signal letters.	Rig.	Name of vessel.	Gross tonnage.	Net tonnage.	Length.		Depth.	When built.	Where built.	Home port (where permanent document issues).
						Feet.	Feet.				
136034		Slp.	Eva	5	5	37.0	13.1	2.6	1897	Fairmount, Md	Crisfield, Md.
136704		Sch.	Eva	6	6	48.0	11.4	3.2	1898	Ortola, Md	Do.
136840		Sch.	Eva	7	7	39.1	12.9	3.1	1896	Cambridge, Md	Baltimore, Md.
8551		Slp.	Eva C	7	7	34.6	12.1	3.9	1869	Greenwich, Conn	Bridgeport, Conn.
135804		Sch.	Eva N	9	9	44.7	12.7	4.0	1885	Eastport, Me.	Eastport, Me.
135705		Sch.	Eva R	12	11	41.5	14.0	4.4	1883	Beverly, Mass	New York, N. Y.
135408		Sch.	Eva Allico	21	23	55.0	18.3	6.3	1879	Somerset County, Md	Newport News, Va.
136050		Slp.	Eva Albro	7	6	25.2	12.4	4.4	1889	Providence, R. I.	Providence, R. I.
135571		Sch.	Eva Bell	19	18	58.4	15.7	4.3	1882	Dorchester County, Md	Crisfield, Md.
136450		Slp.	Eva Bell	8	8	30.6	12.0	3.6	1894	Pennegro, N. J.	Camden, N. J.
135725		Sch.	Eva Blancia	23	17	56.4	17.2	5.3	1883	Pocomoke City, Md	Norfolk, Va.
135863		Sch.	Eva Booz	10	9	53.3	15.3	3.0	1885	Cambridge, Md	Crisfield, Md.
135520		Sch.	Eva Bramble	23	16	61.5	16.3	4.8	1881	Dorchester County, Md	Do.
135052		Sch.	Eva Clarence	10	9	50.0	13.4	3.3	1887	Somerset County, Md	Do.
135905		Sch.	Eva Ellen	5	5	35.0	10.7	2.5	1887	Smith Island, Md	Do.
136410		Igr.	Eva Ida	6	0	36.0	11.0	3.4	1893	Bayou Lafourche, La	Brashear, La.
136201	K. J. M. T	Sch.	Eva May	158	130	100.5	27.8	7.7	1891	Millbridge, Me.	Machias, Me.
136285		Sch.	Eva May	8	8	32.0	12.0	4.8	1871	Eastport, Me.	Southwest Harbor, Me.
136520		Sch. y.	Eva May	5	5	32.0	9.5	3.4	1805	Bradford, Mass	Salon, Mass.
136750		Sch.	Eva May	17	12	53.0	15.5	3.3	1899	Smyrna, N. C	Beaufort, N. C.
135014		Slp.	Eva Smith	5	5	28.5	12.0	2.8	1874	Islip, N. Y.	Sag Harbor, N. Y.
135804		Slp.	Eva Sullivan	9	9	41.6	14.5	3.2	1881	Tilghmans Island, Md	Baltimore, Md.
135594	J. W. G. S	Sch.	Eva A. Danenhower	228	216	116.0	30.2	8.7	1882	Camden, N. J.	Camden, N. J.
8587		Slp.	Eva A. Hubbard	6	6	20.0	11.0	3.0	1870	Norfolk, Va	Newbern, N. C.
135397		Sch.	Eva A. Race	12	12	43.2	13.8	5.1	1879	Boothbay, Me.	Portland, Me.
136570		Sch.	Eva A. Roberts	6	5	39.9	12.2	2.7	1896	Bishop Head, Md	Crisfield, Md.
135898	K. D. L. G	Sch.	Eva B. Douglas	1,093	1,039	104.6	40.5	18.3	1886	Bath, Me	New York, N. Y.
135473	J. V. C. D	Sch.	Eva D. Rose	194	99	89.3	23.6	7.3	1880	Mauricetown, N. J	Philadelphia, Pa.
136387		Sch.	Eva E. Evans	10	7	51.0	13.9	3.3	1893	Fairmount, Md	Newport News, Va.
135878		Slp.	Eva G. Stiles	10	10	35.8	13.5	3.7	1823	Wachapreague, Va	Annapolis, Md.
8276		Sch.	Eva H. Lewis	70	66	72.0	24.0	6.0	1868	Northport, N. Y	Coldspring, N. Y.
135166		Sch.	Eva I. Shenton	92	87	88.4	23.7	7.1	1880	Cambridge, Md	Tampa, Fla.
135537	J. V. P. R	Sch.	Eva L. Ferris	590	560	155.2	35.5	10.0	1881	Newburyport, Mass	Crisfield, Md.
136943		Slp.	Eva L. Gibson	8	8	38.4	13.4	3.6	1897	Crisfield, Md	Tappahannock, Va.
136543		Sch.	Eva M. Martin	21	11	48.0	15.3	0.4	1896	East Boothbay, Me	Southwest Harbor, Me.
135910		Slp.	Eva M. Robbins	7	5	34.0	12.0	3.4	1887	Dividing Creek, N. J	Bridgeton, N. J.
136016		Sch.	Eva S. Cullison	47	45	70.5	21.0	6.2	1888	Baltimore, Md	Norfolk, Va.
36162		Sch.	Eva S. Robinson	357	339	158.4	30.0	10.0	1871	Manatee, Mich	Sandusky, Ohio.
135540		Sch.	Eva and Belle	14	14	40.4	14.3	0.0	1881	Deer Isle, Me	Waldoboro, Me.
136304		Sch.	Eva and Mildred	46	43	67.0	19.7	8.1	1892	Bath, Me.	Portland, Me.
135120		Slp.	Evadne	6	6	31.0	12.0	3.0	1864	Keyport, N. J.	Newport News, Va.
136700		Slp.	Evalona	13	13	43.3	16.4	3.0	1898	Louisville, Ky	Evansville, Ind.
136208		Sch.	Evalyn	27	20	46.7	20.0	4.3	1892	Mary Esther, Fla	Pensacola, Fla.
135957		Slp.	Evangoline	8	7	28.2	11.4	4.2	1872	Edgartown, Mass	Edgartown, Mass.
136852		Sch.	Evangoline	8	7	38.0	13.2	3.0	1900	Point Clear, Ala	Mobile, Ala.
8952		Sch.	Evaannah	9	9	49.4	12.2	3.7	1873	Crisfield, Md	Baltimore, Md.
8338		Slp.	Evaline	22	21	46.0	17.5	4.8	1866	Bellport, N. Y.	New York, N. Y.
135227		Sch.	Evaline	40	38	58.5	23.0	4.0	1876	San Rafael, Cal	San Francisco, Cal.
135818		Sch.	Evelino	19	18	43.0	17.2	4.4	1884	Washington, N. C	Newbern, N. C.
136240		Slp.	Evolyn	6	6	43.7	11.0	2.9	1891	Smyrna, N. C	Do.
136310		Slp.	Evelyn	5	5	29.0	12.0	3.0	1884	Patchogue, N. Y	Patchogue, N. Y.
136562		Slp.	Evelyn	5	5	24.7	11.3	3.2	1892	Brooklyn, N. Y	New York, N. Y.
136437		Sch.	Evelyn L. Smith	02	59	72.4	20.4	9.2	1894	Essex, Mass	Boston, Mass.
135750		Sch.	Evelyne	18	12	52.0	16.2	4.5	1883	Somerset County, Md	Crisfield, Md.
8641		Sch.	Evensing Star	8	8	33.8	12.4	3.8	1870	Cedar Keys, Fla	Key West, Fla.
135580		Slp.	Evarard H. Preston	6	6	35.0	12.2	2.8	1876	Patchogue, N. Y	Perth Amboy, N. J.
8583		Sch.	Everett	17	16	42.2	12.3	5.7	1842	Essex, Mass	Belfast, Me.
22302	H. Q. T. S	Sch.	Everett	142	135	95.1	25.1	8.0	1851	Bucksport, Me.	Machias, Me.
136337		Sch.	Everett	50	5	21.0	11.5	3.2	1882	Atlantic City, N. J.	Somers Point, N. J.
136278		Sch.	Everett Hayes	30	37	60.0	19.2	0.0	1892	Benicia, Cal.	Unalaska, Alaska.
135491		Sch.	Everett Horco	67	64	73.5	21.5	7.6	1881	Essex, Mass	Houcouator, Mass.
135747	K. C. B. L.	Sch.	Everett Webster	470	383	149.6	35.0	11.1	1883	Camden, N. J.	Philadelphia, Pa.
136654		Slp.	Everett A. Conary	5	5	28.0	9.5	5.0	1894	Friendship, Me.	Deer Isle, Me.
136505		Sch.	Evy Wells	7	7	38.0	11.4	3.7	1895	Turtle Bayou, Tex	Galveston, Tex.
136211		Sch.	Evie	82	78	71.5	20.0	6.9	1891	Alameda, Cal.	San Francisco, Cal.
136248		Sch.	Evie	5	5	41.0	11.0	2.8	1891	Somerset County, Md	Beaufort, N. C.
135670	K. B. G. Q	Sch.	Evie B. Hall	425	360	148.0	33.9	11.5	1883	Waldoboro, Me	New York, N. Y.
135372	J. T. F. G.	Ik.	Evie J. Ray	056	018	101.2	35.1	21.7	1878	Harrington, Mo.	Portland, Oreg.
8540		Sch.	Eywa	57	64	73.8	23.1	6.7	1860	Dorchester County, Md	Crisfield, Md.
136015		Slp.	Ewing Brinslaw	7	7	38.0	13.0	3.2	1897	Crisfield, Md	Do.
8200		Slp.	Excelsior	12	11	35.0	17.0	4.0	1860	Georgetown, Me	Portland, Me.
8534		Sch.	Excelsior	43	41	58.8	22.0	4.7	1860	Vallejo, Cal.	San Francisco, Cal.
136960		Sch.	Excel	44	34	68.0	22.3	4.5	1880	Handaboro, Miss.	Shieldsboro, Miss.
136271		Slp.	Excel	8	5	36.0	15.4	4.4	1892	Goshen, N. J.	Bridgeton, N. J.
8654		Sch.	Excelsior	22	21	48.5	16.0	5.5	1870	Fernandina, Fla	Fernandina, Fla.

* Formerly schooner Sea Breeze.

MERCHANT SAILING VESSELS OF THE UNITED STATES—Continued.

Official No.	Signal letters.	Rtg.	Name of vessel.	Gross tonnage.	Net tonnage.	Length.			Depth.	When built.	Where built.	Home port (where permanent document issues).
						Feet.	Feet.	Feet.				
135215	J. S. B. R.	Sch.	Excelsior	343	330	138.0	32.5	11.0	1876	Fairhaven, Cal.	San Francisco, Cal.	
135508		Slp.	Excelsior	7	0	27.0	11.8	3.2	1880	New York, N. Y.	New York, N. Y.	
135892		Cat.	Excelsior	0	0	27.6	12.7	3.3	1886	Patchogue, N. Y.	Patchogue, N. Y.	
7160		Sch.	Exchange	30	23	40.0	18.7	7.0	1839	Waterford, Conn.	St. George, Me.	
8700		Sch.	Exchange	27	20	52.7	15.1	5.2	1871	Sheboygan, Wis.	Milwaukee, Wis.	
135410		Slp.	Exchange	5	5	20.5	10.9	2.5	1882	Jersey City, N. J.	Perth Amboy, N. J.	
136061		Sch.	Exhila	56	53	72.0	20.0	4.8	1849	Mount Clemens, Mich.	Port Huron, Mich.	
8183		Sch.	Exilo	387	368	152.5	29.8	11.2	1807	Huron, Ohio	Do.	
7660		Slp.	Exit	9	5	54.0	18.5	5.9	1845	Saybrook, Conn.	New York, N. Y.	
8410		Slp.	Exit	9	8	42.5	12.0	3.5	1855		Crisfield, Md.	
136783	K. P. R. C.	Sch.	Expansion	515	512	170.0	36.8	12.2	1900	Alameda, Cal.	San Francisco, Cal.	
7523		Sch.	Experiment	40	47	64.6	17.6	6.3	1854	St. Joseph, Mich.	Grand Haven, Mich.	
136916		Slp.	Experiment	7	7	27.9	10.0	2.8	1880	Port Madison, Wash.	Port Townsend, Wash.	
135375		Slp.	Export	12	7	37.0	15.4	4.1	1882	Bayport, N. Y.	Cape Charles, Va.	
8322	J. F. G. R.	Sch.	Exponent	655	651	171.0	37.0	15.7	1856	Charlestown, Mass.	Providence, R. I.	
136722	K. N. T. M.	Sch.	Expreso de Gibara	159	151	96.0	20.5	6.7	1886	Cornwallis, Nova Scotia	Key West, Fla.	
7937		Slp.	Express	8	8	37.0	14.4	3.5	1842	Hampden, Me.	Crisfield, Md.	
7376		Sch.	Express	02	89	79.0	23.0	7.7	1842	Hampden, Me.	Southwest Harbor, Me.	
7389		Sch.	Express	29	27	42.9	17.0	5.7	1872	Ellsworth, Me.	Ellsworth, Me.	
7694		Slp.	Express	7	0	31.0	11.2	2.6	1800	Patchogue, N. Y.	Baltimore, Md.	
7868		Sch.	Express	31	32	60.0	17.2	4.4	1850	Mattapoisett, Mass.	San Francisco, Cal.	
8308		Sch.	Express	23	21	47.0	15.2	5.2	1853	Somerset County, Md.	Newport News, Va.	
8463		Sch.	Express	79	75	77.7	24.0	6.4	1868	Greensboro, Md.	Baltimore, Md.	
135413		Sch.	Express	27	26	50.5	18.5	4.6	1877	Tottenville, N. Y.	Perth Amboy, N. J.	
135416		Sch.	Extremato	5	5	35.7	8.7	2.0	1879	Queen Anne County, Md.	Baltimore, Md.	
7662		Sch.	Extra	53	50	63.0	24.0	5.4	1827	Orange County, N. Y.	Perth Amboy, N. J.	
9956		Sch.	F. X	60	62	83.4	20.3	7.2	1860	Detroit, Mich.	Detroit, Mich.	
126843		Slp.	F. O. I.	9	9	36.1	13.7	3.6	1891	Trout Creek, Fla.	St. Augustine, Fla.	
126957		Sch.	F. Kupperamith	10	9	37.0	13.0	3.2	1893	Dauphin Island, Ala.	Shieldsboro, Miss.	
121078		Slp.	F. Maker	8	0	31.0	11.0	3.0	1897	Millville, N. J.	Bridgeton, N. J.	
9576	H. V. B. D.	Sch.	F. Nelson	120	123	80.0	24.0	8.0	1851	Warren, Mo.	St. George, Me.	
120193		Sch.	F. A. Georger	825	784	200.0	35.4	15.0	1874	Tonawanda, N. Y.	Sandusky, Ohio.	
9198		Sch.	F. A. Smith	77	73	79.0	28.0	8.0	1869	Newburyport, Mass.	Boston, Mass.	
120991		Sch.	F. B. Gardner	402	382	177.2	31.3	10.0	1855	Sheboygan, Wis.	Port Huron, Mich.	
9198		Cat.	F. C. Burrows	5	5	24.0	10.3	3.5	1880	Hyannisport, Mass.	Provincetown, Mass.	
120503	J. W. L. K.	Sch.	F. C. Pendleton	403	340	115.7	33.2	12.3	1883	Bangor, Me.	Bangor, Me.	
120336		Sch.	F. C. Todd	30	28	56.0	19.0	5.0	1875	Pocomoke City, Md.	Crisfield, Md.	
120965		Slp.	F. D. Brown	7	0	27.0	10.2	5.4	1894	Friendship, Me.	Gloucester, Mass.	
120669	K. D. Q. N.	Sch.	F. G. French	184	151	98.2	28.1	8.3	1887	Bath, Me.	New Haven, Conn.	
121062		Sch.	F. H. Lako	15	11	47.8	14.2	3.5	1897	Crittenden, Va.	Norfolk, Va.	
9972		Slp.	F. H. Miller	63	61	68.2	23.3	6.7	1871	New London, Conn.	New London, Conn.	
9997	J. L. F. D.	Sch.	F. H. Odorno	323	307	121.0	31.0	12.7	1871	Newburyport, Mass.	Boston, Mass.	
9738		Slp.	F. J. Cammell	5	5	28.2	11.0	3.0	1873	Norfolk, Va.	Norfolk, Va.	
121163		Slp.	F. L. Godman	0	9	43.5	14.0	3.8	1899	Crisfield, Md.	Chincoteague, Va.	
120655		Sch.	F. L. Lowell	5	5	32.6	11.3	5.0	1886	St. George, Me.	Deer Isle, Me.	
120984		Slp.	F. L. Rugeley	0	0	28.5	11.6	2.5	1894	Matagorda, Tex.	Port Lavaca, Tex.	
120354		Sch.	F. M. Jones	26	25	54.4	14.8	0.2	1878	Savannah, Ga.	Beaufort, S. C.	
120003		Sch.	F. M. Knipp	384	365	155.0	20.0	11.6	1807	Ferryburg, Mich.	Port Huron, Mich.	
121169	K. Q. M. D.	Sch.	F. M. Slado	737	650	189.8	30.6	14.3	1900	Aberdeen, Wash.	San Francisco, Cal.	
120919		Sch.	F. P. Coleman	19	14	57.0	15.9	4.0	1892	Madison, Md.	Cape Charles, Va.	
121155		Slp.	F. R. Townsend	5	5	32.1	9.8	2.4	1899	Riverhead, N. Y.	Greenport, N. Y.	
120923	K. L. N. R.	Sch.	F. R. Sharp	199	189	124.3	26.0	8.7	1892	Tottenville, N. Y.	New York, N. Y.	
120704	K. F. B. T.	Sch.	F. S. Redfield	460	371	150.6	37.1	11.4	1887	Port Blakeley, Wash.	San Francisco, Cal.	
120583		Slp.	F. W. Gordon	16	15	41.5	15.7	4.3	1884	Bayshore, N. Y.	Perth Amboy, N. J.	
9911		Sch.	F. W. Homans	60	43	73.6	21.1	7.7	1870	Essex, Mass.	Gloucester, Mass.	
120893		Slp.	F. W. Rogers	0	8	29.1	11.5	5.6	1892	Vinalhaven, Me.	North Haven, Me.	
120120		Slp.	F. W. Rowley	0	0	35.0	12.0	3.0	1874	Patchogue, N. Y.	Norfolk, Va.	
120240		Sch.	F. W. Scheper, Jr.	40	38	62.2	18.7	8.3	1870	Charleston, S. C.	Beaufort, S. C.	
120731	K. G. B. W.	Sch.	F. and T. Lupton	922	797	188.6	40.0	17.1	1888	Wilmington, Del.	Perth Amboy, N. J.	
9721		Sch.	Fair American	13	13	43.0	13.0	4.0	1868	Somerset County, Md.	Annapolis, Md.	
120423		Sch.	Fair Deal	20	19	44.5	15.3	4.7	1880	Somerset, Mass.	Newport, R. I.	
9594		Sch.	Fairfield	23	27	54.0	10.0	4.0	1855	San Francisco, Cal.	San Francisco, Cal.	
9792		Sch.	Fairfield	7	7	31.9	11.1	2.8	1867	Worcester County, Md.	Chincoteague, Va.	
120916		Sch.	Fairmount	0	0	42.4	11.2	3.1	1872	Somerset County, Md.	Baltimore, Md.	
120071		Sch.	Fairplay	0	5	38.8	9.2	3.1	1873	Norfolk, Va.	Richmond, Va.	
9772		Slp.	Fair View	7	7	34.0	12.8	2.0	1860	Deals Island, Md.	Baltimore, Md.	
9810		Sch.	Fair View	18	18	45.4	14.6	1.8	1850	Somerset County, Md.	Washington, D. C.	
120050		Sch.	Fair Wind	63	59	72.2	23.2	6.8	1873	Portsville, Del.	Baltimore, Md.	
120099		Sch.	Fairy	8	8	35.4	13.5	2.5	1873	Easthaven, Conn.	Annapolis, Md.	
9896		Slp.	Fairy Queen	8	8	33.0	11.8	4.0	1869	Rockland, Me.	Bath, Me.	
9543		Slp.	Faithful	6	6	31.0	13.0	2.5	1870		Norfolk, Va.	
9053	K. G. L. J.	Sch.	Falcon	511	491	163.0	34.4	14.5	1891	Mystic Bridge, Conn.	Perth Amboy, N. J.	

¹ Formerly ^a British schooner Resolution.
^b Spanish schooner Expreso de Gibara.

MERCHANT SAILING VESSELS OF THE UNITED STATES—Continued.

Official No.	Signal letters.	Rtg.	Name of vessel	Gross tonnage.	Net tonnage.	Length.	Breadth.	Depth.	When built.	Where built.	Home port (where permanent document issues).
						Feet.	Feet.	Feet.			
9147		Slp.	Falcon	11	10	32.5	12.9	4.2	1866	Bristol, R. I.	Providence, R. I.
120244		Sch.	Falcon	21	14	48.5	16.4	4.6	1870	Mauricetown, N. J.	Bridgeton, N. J.
120352		Sch.	Falcon	12	12	36.0	13.0	3.0	1878	Chicago, Ill.	Key West, Fla.
120533	K. B. C. S.	Sch.	Falcon	205	195	125.0	29.0	9.0	1882	Fairhaven, Cal.	San Francisco, Cal.
120820		Sch.	Falcon	11	10	40.8	14.9	3.8	1890	Fish River, Ala.	Mobilie, Ala.
120977		Cat.	Falcon	5	5	23.3	10.1	3.5	1892	Osterville, Mass.	Chatham, Mass.
121024		Slp. y.	Falcon	8	8	34.7	8.3	7.0	1895	Seattle, Wash.	Port Townsend, Wash.
121070	K. N. J. H.	Sch.	Fall River	850	746	185.3	35.3	10.1	1898	Bath, Me.	Fall River, Mass.
121708	K. P. W. L.	Slp.	Falls of Clyde	1,800	1,748	260.1	40.0	21.5	1878	Port Glasgow, Scotland	San Francisco, Cal.
927		Sch.	Falster	24	15	49.1	16.5	4.0	1853	Pearl River, Miss.	Shilohboro, Miss.
9148		Slp. y.	Fanchon	6	6	25.1	11.1	4.2			Boston, Mass.
9114		Sch. y.	Fancy	9	5	36.5	10.5	5.0	1858	Marblehead, Mass.	Belfast, Me.
9475		Sch.	Fancy	21	20	45.0	15.0	4.0	1857	Westfield, N. Y.	New York, N. Y.
120850		Slp. y.	Fancy	9	8	35.8	0.3	6.7	1891	Boston, Mass.	New Bedford, Mass.
120405		Slp. y.	Faulta	21	20	45.0	17.0	5.5	1880	Greenpoint, N. Y.	Boston, Mass.
120964		Cat.	Faulta	5	5	23.0	11.2	3.3	1890	Osterville, Mass.	Chatham, Mass.
120820		Sch.	Faun	5	5	29.5	11.0	3.0	1891	San Diego, Cal.	San Diego, Cal.
9374		Sch.	Fauno	51	48	76.0	19.0	8.1	1860	Brooklyn, N. Y.	Provincetown, Mass.
9672		Sch.	Fauno	91	91	86.0	23.7	6.0	1866	Milton, Del.	New York, N. Y.
9758		Sch.	Fauno	01	58	60.0	24.5	5.0	1868	San Francisco, Cal.	San Francisco, Cal.
9892		Sch.	Fauno	40	38	63.1	20.5	4.1	1869	Bayou Labatre, Ala.	Lake Charles, La.
9974		Sch.	Fauno	21	14	50.4	18.2	4.8	1871	Mystic Bridge, Conn.	Philadelphia, Pa.
9930		Sch.	Fauno	17	10	45.2	16.2	4.0	1871	Mathews County, Va.	Newport News, Va.
120060		Sch.	Fauno	11	11	45.0	10.2	3.4	1873	Baltimore, Md.	Baltimore, Md.
120080		Slp.	Fauno	9	8	33.0	14.6	4.3	1873	New London, Conn.	Greenport, N. Y.
120151		Slp.	Fauno	8	8	37.9	15.0	3.3	1874	Bayshore, N. Y.	Do.
120425		Slp.	Fauno	6	6	31.5	12.6	3.6	1878	Bellport, N. Y.	Patchogue, N. Y.
120443		Slp.	Fauno	6	5	29.0	12.3	3.0	1881	Patchogue, N. Y.	Do.
120485		Cat.	Fauno	7	7	31.0	13.5	3.3	1880	Islip, N. Y.	Do.
120501		Slp.	Fauno	5	5	27.2	12.7	3.1	1882	Millsville, N. J.	Tappahannock, Va.
120598		Slp.	Fauno	9	8	40.7	14.3	3.2	1884	Cambridge, Md.	Baltimore, Md.
120600		Sch.	Fauno	7	7	44.2	10.3	2.6	1880	Smymrna, N. C.	Beaufort, N. C.
120707		Sch.	Fauno	0	0	41.4	0.9	2.4	1883	Beaufort, N. C.	Do.
120760		Slp.	Fauno	5	5	28.0	12.3	3.0	1883	Patchogue, N. Y.	Patchogue, N. Y.
120914		Slp.	Fauno	7	7	28.7	12.3	4.0	1893	New London, Conn.	New London, Conn.
9011		Slp.	Fauno B	0	5	28.5	10.7	3.0	1891	Babylon, N. Y.	Patchogue, N. Y.
120701		Sch.	Fauno D	12	11	41.0	12.6	3.6	1887	Wallsville, Tex.	Galveston, Tex.
121014		Slp.	Fauno F	38	29	59.2	20.0	4.2	1890	Wiscasset, Mo.	Portland, Me.
120911		Sch.	Fauno G	13	12	45.1	15.2	3.5	1893	Dellsie, Miss.	New Orleans, La.
121177		Slp.	Fauno L	7	7	27.5	11.0	5.0	1901	Bremen, Mo.	Waldoboro, Mo.
120537	K. B. D. F.	Sch.	Fauno Adele	274	222	115.5	30.8	9.5	1883	San Francisco, Cal.	Honolulu, H. I.
121089		Slp.	Fauno Agnes	3	5	33.0	12.0	3.3	1897	Pineo, Va.	Richmond, Va.
120986		Slp.	Fauno Brovard	9	8	48.0	13.0	3.6	1891	North River, N. C.	Newbern, N. C.
120924		Slp.	Fauno Cobb	7	7	29.0	12.4	3.2	1893	Bryan Neck, Ga.	Savannah, Ga.
120878		Sch.	Fauno Earl	72	62	61.0	23.6	6.2	1891	Suttons Isle, Mo.	Rockland, Me.
120997		Sch.	Fauno Ellen	13	12	38.8	13.5	4.5	1895	Millbridge, Me.	Machias, Me.
120592		Sch.	Fauno Hayden	31	20	58.7	19.3	6.4	1893	Bucksport, Me.	Boothbay, Me.
120324		Sch.	Fauno Hodgkins	88	83	75.0	24.4	7.5	1878	Bath, Me.	Wiscasset, Me.
120505		Sch.	Fauno Insley	50	56	78.0	23.2	6.0	1883	Church Creek, Md.	Baltimore, Md.
120229		Slp.	Fauno May	9	9	39.0	14.2	3.5	1875	Dorchester County, Md.	Do.
120726		Sch.	Fauno May	8	8	33.2	11.0	5.2	1888	Harpwell, Me.	Rockland, Me.
121164	K. Q. L. P.	Sch.	Fauno Palmer	2,268	2,075	266.1	44.0	25.1	1900	Waldoboro, Mo.	Boston, Mass.
120860	K. L. G. B.	Sch.	Fauno Releho	463	410	113.1	34.0	10.1	1892	Baltimore, Md.	Bridgeton, N. J.
120327		Slp.	Fauno Samoa	11	10	33.0	12.8	5.0	1878	Vallejo, Cal.	San Francisco, Cal.
9731		Slp.	Fauno Scofield	7	6	30.0	12.2	3.3	1868	Williamsburg, N. Y.	Bridgeton, Conn.
120239	J. R. P. M.	Sch.	Fauno Tracy	213	231	117.0	31.2	10.9	1875	Forked River, N. J.	New York, N. Y.
9816		Sch.	Fauno A. Fowler	60	57	75.0	24.5	5.3	1868	Nyack, N. Y.	Do.
120124		Slp.	Fauno A. Wilcox	9	9	38.0	14.6	4.1	1874	Mystic, Conn.	Norfolk, Va.
120723		Slp.	Fauno C. Northern	7	6	37.0	13.4	3.4	1888	Solomon Island, Md.	Annapolis, Md.
120195		Sch.	Fauno E. Hall	7	7	44.4	13.6	3.0	1872	Somerset County, Md.	Do.
120693		Sch.	Fauno E. Hayward	23	22	60.0	16.8	4.7	1883	Solomon Island, Md.	Baltimore, Md.
121088		Slp.	Fauno F. Bradshaw	0	0	36.7	12.4	3.2	1898	Ewell, Md.	Crisfield, Md.
9840	J. G. M. B.	Sch.	Fauno F. Hall	92	89	88.0	25.2	6.0	1867	Stockton, Me.	Bucksport, Me.
120521		Sch.	Fauno H. Stewart	351	333	136.0	33.0	11.0	1882	Yorktown, Va.	Norfolk, Va.
120451	J. V. M. S.	Sch.	Fauno L. Child	425	372	140.0	32.1	11.8	1881	Waldoboro, Me.	Boston, Mass.
120910		Sch.	Fauno S. Groverman	13	7	54.5	14.1	3.7	1892	Oriole, Md.	Crisfield, Md.
120600		Sch.	Fauno S. Orne	84	01	81.2	22.9	8.0	1885	Boothbay, Me.	Gloucester, Mass.
121030		Sch.	Fauno T. Harrington	10	7	47.8	13.4	3.4	1896	Taylor's Island, Md.	Crisfield, Md.
120578		Sch.	Fauno W. Freeman	91	04	84.2	23.7	8.4	1881	Gloucester, Mass.	Gloucester, Mass.
120827	K. D. P. P.	Sch.	Fauno and Fay	233	198	117.5	30.8	8.8	1885	New London, Conn.	Boston, Mass.
9010		Slp.	Fanny	74	71	77.5	23.5	6.2	1864	Baltimore, Md.	Washington, D. C.
9812		Slp.	Fanny	48	46	53.0	20.0	5.8	1869	Astoria, N. Y.	New York, N. Y.
120118		Sch.	Fanny	5	5	27.0	10.6	4.2	1872	Charlotte Harbor, Fla.	Key West, Fla.
120134	K. C. H. D.	Slp. y.	Fanny	49	46	72.0	24.0	6.0	1874	Mystic, Conn.	New York, N. Y.

† Formerly { a British } ship Falls of Clyde.
{ b Hawaiian }

MERCHANT SAILING VESSELS OF THE UNITED STATES—Continued.

Official No.	Signal letters.	Rtg.	Name of vessel.	Gross tonnage.	Net tonnage.	Length.	Breadth.	Depth.	When built.	Where built.	Home port (where permanent document issues).
						Feet.	Feet.	Feet.			
120664		Slp.	Fanny H.	8	7	34.4	12.2	4.1	1887	Gloucester, Mass.	Gloucester, Mass.
12-538		Sch.	Fanny Ann	42	40	64.5	22.2	4.0	1883	Portland, Fla.	Pensacola, Fla.
120820		Slp.	Fanny Bell	7	6	30.0	10.9	3.1	1885	Patchogue, N. Y.	Savannah, Ga.
120508	J. W. M. R.	Sch.	Fanny Dutard	265	252	126.5	31.0	10.8	1882	San Francisco, Cal.	San Francisco, Cal.
12-667		Slp.	Fanny Fern	8	8	39.0	12.0	3.0	1884	Brookhaven, N. Y.	Patchogue, N. Y.
121104		Sch.	Fanny Fitzsimmons	20	15	50.6	18.0	3.7	1899	New Orleans, La.	New Orleans, La.
129728		Sch.	Fanny Lowery	10	15	58.0	16.6	4.4	1888	Tilghman Island, Md.	Baltimore, Md.
9420		Slp.	Fanny Maria	11	11	37.6	14.5	3.8	1861	Islip, N. Y.	Tappahannock, Va.
121056		Sch.	Fanny Myers	35	21	57.0	19.0	5.2	1897	Dorchester, N. J.	Annapolis, Md.
37404		Sch.	Fanny Nell	451	424	162.5	30.1	11.7	1870	Port Huron, Mich.	Sandusky, Ohio.
120010		Sch.	Fanny Reed	21	20	48.8	16.3	5.4	1872	Kennebunk, Me.	Huckport, Va.
120832		Slp.	Fanny Shepherd	13	12	36.0	15.0	3.8	1870	St. Marys, Md.	Alexandria, Va.
120833	K. J. F. M.	Sch.	Fanny C. Bowen	1,007	957	202.2	38.2	16.2	1891	Bath, Mo.	Fall River, Mass.
120502		Sch.	Fanny and Ada	15	15	62.0	14.4	3.2	1882	Isle of Wight County, Va.	Norfolk, Va.
37488		Sch.	Fargo	20	19	49.0	13.4	4.0	1880	Sand Beach, Mich.	Port Huron, Mich.
121147		Slp.	Farico	6	5	28.0	11.4	2.9	1900	Crystal River, Fla.	Cedar Keys, Fla.
9464		Slp.	Farmer	53	51	61.5	23.0	5.1	1850	Oyster Bay, N. Y.	New York, N. Y.
9763		Sch.	Farmer	34	32	51.0	19.2	5.2	1839	Huntington, N. Y.	Patchogue, N. Y.
10098		Slp.	Farmer	6	5	28.0	12.8	3.3	1893	Patchogue, N. Y.	Do.
129760		Sch.	Farmer Boy	13	12	11.3	12.5	3.7	1889	Schwasang, Mich.	Port Huron, Mich.
9715		Sch.	Farmers' Friend	47	44	70.0	21.0	6.8	1848	Talbot County, Md.	Baltimore, Md.
120538		Sch.	Farmers' Friend	13	12	40.0	14.0	4.1	1885	North Kingston, R. I.	Patchogue, N. Y.
121100		Slp. y.	Farragut	5	5	26.0	8.8	3.0	1890	Chicago, Ill.	Chicago, Ill.
9475		Slp.	Fashion	44	42	57.0	23.0	5.4	1842	Orangetown, N. Y.	Tappahannock, Va.
9790		Sch.	Fashion	21	12	49.4	17.7	5.5	1848	Somerset County, Md.	Crisfield, Md.
121059		Slp.	Father and Son	7	7	38.0	13.0	3.2	1897	Crisfield, Md.	Do.
121053		Slp.	Father and Son	6	6	38.7	13.5	2.8	1897	Toddsville, Md.	Do.
9942		Sch.	Father and Son	24	23	45.9	17.5	4.0	1870	Nowtown, Md.	Alexandria, Va.
120111		Sch.	Father and Sons	16	10	56.0	15.5	4.0	1880	Crisfield, Md.	Nowborn, N. C.
120749		Sch.	Faugh-a-Ballagh	61	58	80.0	23.0	4.0	1869	Port Clinton, Ohio	Sandusky, Ohio.
120853		Slp. y.	Fauna	9	8	30.4	12.0	4.8	1832	South Brooklyn, N. Y.	Bridgeport, Conn.
9111		Sch.	Faustina	13	13	38.3	12.2	0.0	1853	Bristol, Me.	Kennebunk, Me.
121049		Cat.	Faustina	0	0	25.3	11.8	3.9	1897	Osterville, Mass.	Chatham, Mass.
120847		Slp. y.	Favorita	10	10	31.7	14.0	3.5	1872	Brooklyn, N. Y.	Bridgeport, Conn.
9101		Sch.	Favorito	451	434	160.3	31.2	12.0	1863	Newport, Mich.	Port Huron, Mich.
37330		Slp.	Favorito	7	7	30.3	13.0	4.2	1856	Newport, R. I.	Newport, R. I.
120652		Sch.	Favorito	9	8	31.0	11.0	3.0	1866	Smyrna, N. C.	Newport, N. Y.
120734		Slp.	Favorito	10	9	31.1	12.2	4.3	1888	Seabright, N. J.	New York, N. Y.
120843		Lgr.	Favorito	5	5	31.3	10.0	3.2	1890	St. Marys Parish, La.	Brushier, La.
125721		Sch. y.	Favorito	7	6	28.7	11.4	4.5	1879	Marblehead, Mass.	Boston, Mass.
120821		Sch.	Favorito	46	44	68.9	19.2	8.8	1892	East Boothbay, Me.	Pensacola, Fla.
9403	H. G. R. C.	Sch.	Fawn	1,041	1,030	170.5	34.5	23.0	1860	Bath, Mo.	New York, N. Y.
120774		Sch.	Fawn	13	12	45.8	15.0	2.8	1880	Bay Point, Fla.	Pensacola, Fla.
120786		Sch.	Fawn	11	11	44.0	11.0	3.8	1880	Pascagoula, Miss.	Mobile, Ala.
121161		Sch.	Fawn	20	20	44.2	16.1	8.0	1903	Pleasanton, Wash.	San Diego, Cal.
121163		Slp.	Fawn	12	7	39.0	14.5	4.0	1900	Oceanview, Del.	Bridgeport, N. J.
9533		Slp.	Fayo Fox	6	0	28.8	11.3	3.3	Waterford, Conn.	Providence, R. I.
120773		Sch.	Fayette N. Bradford	32	21	65.5	20.0	5.2	1882	Annapolis, Md.	Bridgeport, N. J.
120530		Slp.	Fayolite	5	5	23.4	12.0	3.3	1883	Noank, Conn.	New London, Conn.
9600		Sch.	Fearless	22	20	45.0	17.0	3.8	1867	Marin County, Cal.	San Francisco, Cal.
9923		Sch.	Fearless	30	28	54.0	16.0	6.4	1870	Bath, Me.	New Haven, Conn.
120094		Sch.	Fearless	165	156	120.0	24.0	8.0	1867	Ferrysburg, Mich.	Milwaukee, Wis.
120809		Sch.	Fearless	7	7	38.4	9.0	3.2	1876	Bridgeport, Conn.	New Haven, Conn.
120823		Slp.	Fearless	0	0	35.4	12.5	2.2	1890	Matagorda, Tex.	Port Lavaca, Tex.
121159	K. Q. L. G.	Sch.	Fearless	736	653	182.5	38.5	14.5	1903	Hogulman, Wash.	San Francisco, Cal.
9569		Sch.	Federal Hill	72	68	84.1	23.4	6.5	1856	Baltimore, Md.	Baltimore, Md.
120393		Slp.	Federalist	20	19	45.0	15.3	4.7	1880	Islip, N. Y.	Portsmouth, N. J.
120121		Sch.	Felicitous	216	205	117.7	20.8	8.7	1873	Manitowoc, Wis.	Milwaukee, Wis.
9498		Sch.	Felicitous	21	20	49.0	16.0	4.3	1851	San Francisco, Cal.	San Francisco, Cal.
121011	K. M. P. D.	Sch.	FELIX	1,174	1,116	217.0	35.0	21.0	1891	Port Glasgow, Scotland	New York, N. Y.
121114		Slp.	Felix	11	11	33.7	14.3	4.3	1899	Brooklyn, N. Y.	Do.
120127		Slp.	Fenella	23	23	53.8	16.2	4.1	1872	Northport, N. Y.	Greenport, N. Y.
120722	K. H. B. R.	Sch. y.	Fenella	36	35	58.5	17.3	6.0	1888	Noank, Conn.	New York, N. Y.
120763		Sch.	Fenimore	19	18	82.8	18.8	3.2	1889	Cedar Keys, Fla.	Cedar Keys, Fla.
120968		Slp.	Fernon	8	7	32.0	11.0	4.2	1894	Seattle, Wash.	Seattle, Wash.
120663	K. D. Q. M.	Sch.	Fernwood	130	96	65.4	24.0	6.0	1887	Essex, Mass.	Gloucester, Mass.
9555		Sch.	Ferrata	40	38	58.1	19.7	6.2	1866	Mathews County, Va.	Savannah, Ga.
120167	J. Q. M. K.	Bk.	Ferris S. Thompson	531	480	141.5	32.0	17.0	1871	Setauket, N. Y.	San Francisco, Cal.
120641		Slp.	Fevoy Arland	7	7	34.0	13.0	2.9	1886	Clearbrook, Tex.	Galveston, Tex.
120922		Slp. y.	Feydel	5	5	31.5	9.5	4.2	1894	Brooklyn, N. Y.	New York, N. Y.
9054	H. G. L. K.	Slp.	Fidella	350	356	112.0	27.6	16.1	1864	Bangor, Me.	Do.
120920		Sch.	Fidellity	53	50	64.0	24.0	5.0	1885	San Francisco, Cal.	San Francisco, Cal.
120989		Ywl. y.	Fidello	12	12	38.3	12.1	5.9	1895	Brooklyn, N. Y.	Philadelphia, Pa.
120741	K. G. F. D.	Sch.	Fiheman	174	165	102.3	28.4	8.2	1889	Bath, Me.	Deer Isle, Me.
120940		Sch.	Filena	26	24	54.0	17.0	3.4	1893	Kittie Hawk, N. C.	Edenton, N. C.

1 Formerly schooner Cyda.

* Formerly German bark Felix.

† Rebuilt.

MERCHANT SAILING VESSELS OF THE UNITED STATES—Continued.

Official No.	Signal letters.	Rtg.	Name of vessel.	Gross tonnage.	Net tonnage.	Length.	Breadth.	Depth.	When built.	Where built.	Home port (where permanent document issues).
						Feet.	Feet.	Feet.			
9060		Sch.	Fillmore	50	47	68.3	18.2	7.1	1849	Medford, Mass.	Maebias, Me.
120696		Slp.	Fillmore A. Baker	5	5	33.0	10.7	2.0	1870	Patchogue, N. Y.	Patchogue, N. Y.
120510		Sch.	Filomina Schuacaluga	20	12	40.3	18.1	3.3	1832	Wolf River, Miss.	Shieldsboro, Miss.
120097		Sch.	Finback	5	5	46.7	11.0	2.7	1873	Somerset County, Md.	Crisfield, Md.
120341		Slp.	Findlay	9	8	33.5	13.5	3.5	1878	Rockaway, N. Y.	Coldspring, N. Y.
120026		Slp. y.	Flora	5	5	25.3	11.3	4.4	1871	Quincy, Mass.	Boston, Mass.
9447		Slp.	Fire Fly	6	6	28.0	10.3	3.0			Norfolk, Va.
9415		Slp.	Fire Island	17	16	37.0	17.1	4.5	1858	Islip, N. Y.	New York, N. Y.
120037		Slp.	First	19	18	43.0	16.0	4.0	1872	Tottenville, N. Y.	Do.
121093		Sch.	Fish Hawk	5	5	25.8	9.7	3.4	1898	Seattle, Wash.	Seattle, Wash.
121185		Slp.	Fisher	9	9	24.0	9.0	2.3	1900	Caseyville, Ky.	Evansville, Ind.
121150		Slp.	Fitz Larkin	6	6	30.7	11.7	3.0	1900	Jamesport, N. Y.	Greenport, N. Y.
120913		Sch.	Fitz A. Oakes	24	23	51.0	15.4	0.8	1892	Gloucester, Mass.	Gloucester, Mass.
9959		Sch.	Fitz J. Babson	69	05	74.0	21.1	7.6	1871	Essex, Mass.	New York, N. Y.
76880		Slp.	Fitzgerald	10	10	38.2	14.3	4.6	1890	Atlantic City, N. J.	Philadelphia, Pa.
121076		Slp.	Fitzhugh Lee	5	5	37.6	13.0	3.0	1898	Crisfield, Md.	Baltimore, Md.
120283		Sch.	Five Brothers	12	11	45.4	13.9	3.6	1877	Georgetown, D. C.	Washington, D. C.
120119		Sch.	Five Sisters	33	32	81.8	10.1	3.2	1872	Ocoquan, Va.	Alexandria, Va.
9424		Slp.	Flag	7	7	34.0	12.0	3.4			New York, N. Y.
120025		Slp.	Flash	10	10	35.0	13.7	4.3	1872	Noank, Conn.	Stonington, Conn.
120338		Slp.	Flash	8	8	31.0	11.6	3.0	1877	Lulee, Mo.	Porth Amboy, N. J.
9562		Slp.	Flaunt	5	5	28.0	11.0	2.0	1862	Rockaway, N. Y.	Tuckerton, N. J.
120159		Sch.	Flavella	9	8	35.0	13.0	3.0	1874	Double Bayou, Tex.	Galveston, Tex.
9043		Sch.	Fleetwing	8	8	42.6	14.5	3.2			Crisfield, Md.
9112	H. G. R. Q.	Sch. y.	Fleetwing	111	105	104.9	23.3	9.3	1865	New York, N. Y.	New York, N. Y.
9957		Slp.	Fleetwing	6	6	27.0	13.0	3.0	1871	Greenport, N. Y.	Greenport, N. Y.
120267		Slp.	Fleetwing	9	9	35.5	13.9	3.5	1876	Oxford, Md.	Baltimore, Md.
120329		Slp.	Fleetwing	10	9	33.2	16.2	3.4	1874	Canarsie, N. Y.	New York, N. Y.
121084		Slp. y.	Fleetwing	12	12	41.9	12.7	4.8	1898	Baltimore, Md.	Do.
120328		Slp.	Fleetwood	8	7	32.8	13.2	3.1	1872	Canarsie, N. Y.	Do.
120875		Sch.	Fleetwood	29	25	50.4	17.0	5.5	1891	Marco, Fla.	Key West, Fla.
120880		Sch.	Fleur-de-ls	15	14	41.0	13.3	5.0	1879	Gloucester, Mass.	Waldoboro, Me.
120899	K. H. Q. C.	Sch. y.	Fleur-de-ls	90	80	96.6	21.9	11.8	1890	Bath, Me.	New York, N. Y.
120269		Slp.	Flight	15	14	38.1	14.0	5.0	1874	Portland, Me.	Coldspring, N. Y.
120810		Slp. y.	Flight	8	8	30.5	13.2	4.0	1881	New Bedford, Mass.	Fall River, Mass.
9627		Slp.	Flirt	10	15	45.5	16.0	4.6	1866	East Lyme, Conn.	New York, N. Y.
9807		Slp.	Flirt	5	9	37.0	12.1	3.0	1860	Crisfield, Md.	Baltimore, Md.
120013		Cat.	Flirt	10	5	28.0	11.0	2.7	1872	Babylon, N. Y.	Patchogue, N. Y.
121188		Sch.	Flirt	19	82	101.0	24.0	10.0	1901	Essex, Mass.	Gloucester, Mass.
9809		Sch.	Flirt of the Wave	35	35	65.4	10.0	0.0	1864	Somerset County, Md.	Baltimore, Md.
9271		Sch.	Flora	38	36	56.0	18.1	6.0	1866	Essex, Mass.	Eastport, Me.
120137		Slp.	Flora	19	10	37.7	14.5	4.0	1874	Jamesport, N. Y.	Greenport, N. Y.
120330		Slp.	Flora	6	5	27.0	12.0	3.0	1870	Greenport, N. Y.	Hartford, Conn.
120362		Slp.	Flora	8	8	32.2	12.4	3.4	1879	East Rockaway, N. Y.	New York, N. Y.
120448		Slp. y.	Flora	9	8	33.6	14.0	4.4	1875	Brooklyn, N. Y.	Do.
120168		Sch.	Flora	5	5	31.5	10.4	3.1	1882	Key West, Fla.	Key West, Fla.
120599		Sch.	Flora	13	13	40.0	15.7	5.2	1881	Alexandria, Va.	Newport News, Va.
121135		Slp.	Flora	12	12	29.5	14.0	5.2	1863	Titusville, Fla.	St. Augustine, Fla.
121135	K. P. V. L.	Sch.	Flora	865	769	185.2	35.1	17.3	1900	Bath, Me.	Boston, Mass.
120306		Slp.	Flora B	15	14	40.0	16.3	4.0	1877	Penugrove, N. J.	Camden, N. J.
120930		Slp.	Flora B	6	5	29.9	11.1	2.9	1893	Jamesport, N. Y.	Greenport, N. Y.
120980		Sch.	Flora H	6	5	31.0	10.8	3.0	1882	Dickinson Bayou, Tex.	Galveston, Tex.
121057		Slp.	Flora M	5	5	27.0	10.6	5.5	1897	Friendship, Me.	Portland, Me.
120050		Sch.	Flora Bello	10	9	67.0	14.8	4.3	1893	Fairmount, Md.	Crisfield, Md.
120044	J. M. G. R.	Sch.	Flora Condon	239	210	123.0	20.3	9.3	1872	Belfast, Me.	Belfast, Me.
120510		Sch.	Flora Dillway	81	77	79.0	22.1	8.3	1883	Essex, Mass.	Boston, Mass.
121100		Slp.	Flora Ellen	19	0	42.5	15.0	3.8	1899	Pocomoke City, Md.	Capo Charles, Va.
120120		Slp.	Flora Elalo	35	34	65.2	19.8	5.4	1889	Islip, N. Y.	Newport News, Va.
120082		Sch.	Flora Grindlo	37	35	55.9	19.2	5.7	1873	Mount Desert Me	Belfast, Me.
120918		Sch.	Flora Kluwan	67	51	80.0	23.8	6.6	1892	Baltimore, Md.	Baltimore, Md.
120871		Slp.	Flora May	7	7	30.0	10.2	5.2	1891	Deer Isle, Me.	Deer Isle, Me.
120895	K. J. T. N.	Sch.	Flora Morang	254	215	120.9	20.6	8.5	1891	Richmond, Mo.	Shieldsboro, Miss.
9998		Slp.	Flora Predmore	21	23	44.5	18.3	4.6	1871	Barnegat, N. J.	Norfolk, Va.
120859	K. L. C. D.	Sch.	Flora Pressoy	169	104	84.9	25.2	7.4	1891	Rockland, Mo.	Rockland, Mo.
120357	J. T. G. Q.	Sch.	Flora Rogers	376	357	138.4	32.5	11.9	1879	Camden, Mo.	Camden, Mo.
9214		Slp.	Flora Temple	7	7	34.7	13.9	2.9			Richmond, Va.
9221		Slp.	Flora Temple	7	7	32.1	12.7	3.2	1860	Patchogue, N. Y.	Bridgport, Conn.
9051		Sch.	Flora Temple	31	32	57.7	17.8	6.5	1860	Kennebunk, Me.	Mount Desert Ferry, Me.
9891		Sch.	Flora Temple	35	23	63.5	21.0	6.6	1890	Somerset County, Md.	Tappahannock, Va.
9873		Sch.	Flora Temple	22	21	58.9	14.0	4.0	1861	Port Jefferson, N. Y.	Greenport, N. Y.
120218		Sch.	Flora Thomas	42	40	64.0	22.0	6.5	1871	Dorchester County, Md.	Baltimore, Md.
120817		Slp.	Flora E. Thompson	7	6	29.7	10.9	4.8	1883	Deer Isle, Me.	Danverscott, Me.
120301	K. L. V. G.	Sch.	Flora L. Nickerson	104	93	92.8	24.2	9.8	1894	Essex, Mass.	North Haven, Me.
120860		Sch.	Flora M. Willing	10	9	50.0	14.0	3.6	1891	St. Peters, Md.	Crisfield, Md.
120190		Sch.	Flora and Agnes	71	59	80.0	23.6	6.2	1889	Pocomoke City, Md.	Baltimore, Md.

¹ Formerly sloop John E. Mohrer.

² Formerly sloop Flora.

MERCHANT SAILING VESSELS OF THE UNITED STATES—Continued.

Official No.	Signal letters.	Rtg.	Name of vessels.	Gross tonnage.	Net tonnage.	Length.	Breadth.	Depth.	When built.	Where built.	Home port (where permanent document issues).
121020		Slp.	Florence	8	8	34.0	11.0	4.0	1890	Rockland, Mo.	Gloucester, Mass.
9131		Sch.	Florence	40	47	66.5	20.0	7.7	1867	Boston, Mass.	York, Me.
9172		Slp.	Florence	93	89	68.3	27.0	6.0	1865	Brooklyn, N. Y.	New York, N. Y.
9637		Sch.	Florence	32	31	57.4	21.9	4.1	1864	Dorchester, N. J.	Bridgeton, N. J.
9975		Sch.	Florence	75	71	78.6	26.0	5.5	1871	Northport, N. Y.	Nowark, N. J.
92797	K. N. C. W.	Slp. y.	Florence	6	6	30.3	11.6	3.0	1897	Brooklyn, N. Y.	New York, N. Y.
120512	J. S. P. V.	Slp.	Florence	1,684	1,574	223.1	41.0	26.0	1877	Bath, Mo.	San Francisco, Cal.
120550		Slp.	Florence	8	7	35.0	13.2	3.0	1878	Oyster Bay, N. Y.	Coldspring, N. Y.
120636		Slp.	Florence	10	10	30.0	14.2	4.1	1885	Bayville, N. Y.	Bridgeton, Conn.
120666		Sch.	Florence	11	11	30.0	10.7	4.0	1887	Sarasota, Fla.	Tampa, Fla.
120675		Sch.	Florence	67	63	72.9	21.5	8.0	1887	Essex, Mass.	Gloucester, Mass.
120790		Slp.	Florence	9	8	31.0	13.0	3.4	1889	Galveston, Tex.	Galveston, Tex.
120812		Slp. y.	Florence	15	15	48.5	14.7	4.0	1892	New Orleans, La.	Shieldsboro, Miss.
120863		Slp.	Florence	5	5	31.0	11.0	2.6	1887	Elizabeth City, Va.	Greensport, N. Y.
120974		Slp.	Florence	17	16	30.1	14.2	7.2	1894	Bristol, Mo.	Eastport, Me.
121052		Slp.	Florence	10	9	32.4	11.9	4.0	1897	Sag Harbor, N. Y.	New York, N. Y.
121144		Sch.	Florence	44	33	73.0	21.2	6.0	1900	Solomons, Md.	Baltimore, Md.
121178		Sch.	Florence	6	6	33.6	11.2	2.4	1900	Mitchells Point, Tex.	Port Lavaca, Tex.
121186		Sch.	Florence	6	6	42.0	15.6	3.2	1899	Galveston, Tex.	Galveston, Tex.
120804	R. H. M. D.	Sch.	Florence A	154	126	90.5	27.4	7.2	1890	Cherryfield, Mo.	Manchas, Me.
120848		Slp.	Florence B	7	7	32.0	13.7	3.0	1830	Bayport, N. Y.	Patheogue, N. Y.
121031		Slp.	Florence E	7	5	29.8	11.1	5.4	1890	Boothbay, Me.	Boothbay, Me.
120742		Slp.	Florence I	6	5	28.6	11.0	3.1	1888	Somers Point, N. J.	Somers Point, N. J.
120217		Slp.	Florence Bell	10	9	32.8	12.2	4.2	1870	Norwalk, Conn.	Coldspring, N. Y.
120322		Sch.	Florence Caduc	43	41	58.0	22.0	4.3	1878	San Francisco, Cal.	San Francisco, Cal.
120585		Slp.	Florence Cox	5	5	30.2	12.6	3.2	1884	Patchogue, N. Y.	Patchogue, N. Y.
120791	K. G. T. J.	Sch.	Florence Creadick	732	657	104.4	35.0	13.3	1890	Milton, Del.	Philadelphia, Pa.
121105		Sch.	Florence Davis	69	51	71.0	23.0	6.4	1899	Dorchester, N. J.	Newport News, Va.
121121		Slp.	Florence Elato	7	5	31.0	14.5	2.8	1900	Davis, N. C.	Beaufort, N. C.
120884		Sch.	Florence Jennings	8	7	30.4	9.1	2.3	1894	Cappahosic, Va.	Newport News, Va.
9107		Slp.	Florence Kelling	18	17	44.0	15.0	4.0	1860	Saybrook, Conn.	Norfolk, Va.
120524	J. W. S. F.	Sch.	Florence Leland	343	284	137.2	32.3	10.8	1882	Camden, Mo.	Deer Isle, Me.
121173		Slp.	Florence May	8	5	35.0	13.3	2.8	1898	Hoopers Island, Md.	Bridgeton, N. J.
121182		Slp.	Florence May	13	11	43.2	14.8	7.2	1901	Eastport, Me.	Eastport, Me.
9291		Sch.	Florence Nightingale	40	38	60.8	18.1	0.8	1855	Gloucester, Mass.	Now Bedford, Mass.
120804		Sch.	Florence Northam	26	24	65.0	17.0	5.0	1890	Solomon Island, Md.	Annapolis, Md.
121046		Slp.	Florence Norton	10	7	31.5	14.5	3.5	1899	Pennsylvania, N. J.	Camden, N. J.
120951		Sch.	Florence Rosenbaum	27	18	61.5	18.7	5.1	1893	Orlolo, Md.	Capo Charles, Va.
120819		Sch.	Florence Russell	60	41	71.2	23.0	6.0	1890	Leesburg, N. J.	Bridgeton, N. J.
9732	J. D. V. H.	Sch.	Florence Shay	405	350	127.0	30.8	15.3	1867	Port Jefferson, N. Y.	New York, N. Y.
120151		Slp.	Florence Ward	7	5	29.0	12.9	3.0	1831	Patchogue, N. Y.	Patchogue, N. Y.
120900		Slp.	Florence A. Harnden	0	25	50.0	17.3	3.8	1892	Woolwich, Mo.	Bath, Me.
120932		Slp.	Florence E. Shuons	7	7	28.0	10.9	4.0	1893	Bremen, Mo.	Portland, Me.
120732		Sch.	Florence F. Stream	95	66	88.6	23.2	0.2	1892	Essex, Mass.	Gloucester, Mass.
9675	J. B. N. H.	Sch.	Florence I. Lockwood	209	231	103.0	30.6	9.5	1867	Norwalk, Conn.	Norfolk, Va.
121083		Sch.	Florence and Annlo	9	7	45.0	12.0	3.6	1898	Galloway, Md.	Annapolis, Md.
121122		Ywl.	Florence and Easto	10	10	34.5	12.0	4.0	1900	St. Augustine, Fla.	St. Augustine, Fla.
121112		Slp.	Florence and Julia	10	6	41.7	14.4	5.5	1899	Churchton, Md.	Annapolis, Md.
120115	J. N. T. P.	Sch.	Florence and Lillian	252	211	124.0	30.3	8.0	1874	Leesburg, N. J.	Bangor, Me.
9068		Sch.	Florella G.	20	19	47.1	17.1	4.1	1890	Essex, Mass.	Norfolk, Va.
9434	H. G. R. W.	Sch.	Florida	257	249	151.9	31.4	10.3	1859	Myrtle, Conn.	New London, Conn.
9470		Sch.	Florida	70	75	71.2	21.0	6.0	1860	Bristol, Mo.	Rockland, Me.
120339		Sch.	Florida	30	23	54.9	19.4	6.1	1878	Kennebunk, Me.	Pennacola, Fla.
120492		Sch.	Florida	8	7	34.2	11.4	2.9	1881	Key Largo, Fla.	Key West, Fla.
120884		Sch. y.	Florida	48	45	75.6	18.0	7.3	1886	Westhaven, Conn.	New York, N. Y.
121070		Sch.	Florida	15	40	58.7	19.0	8.2	British West Indies.	Key West, Fla.
121091	K. N. R. Q.	Sch.	Florida	1,071	943	220.4	31.8	25.4	1871	Port Glasgow, Scotland	New York, N. Y.
121175		Sch.	Florida	26	19	49.3	15.9	8.0	1901	Gloucester, Mass.	Salom, Mass.
120740		Slp.	Florida	6	6	25.0	12.4	3.2	1880	Charleston, S. C.	Charleston, S. C.
121145		Chf.	Flossie	6	6	24.0	11.4	3.7	1900	Osterville, Mass.	Chatham, Mass.
121117		Slp.	Flossie May	8	8	29.7	10.5	5.5	1899	Deer Isle, Me.	Brooklin, Me.
121065		Sch.	Flossie D. Leo	18	15	47.0	14.9	4.5	1895	Dunham's Creek, N. C.	Nowbern, N. C.
120911		Sch.	Flossie M. Mulr.	13	12	57.5	15.4	4.1	1892	Orlolo, Md.	Capo Charles, Va.
120873		Sch.	Flour Bluff	12	11	41.4	12.0	4.1	1891	Jackson Harbor, Wis.	Milwaukee, Wis.
9838		Sch.	Flour Bluff	12	12	41.2	14.0	2.0	1862	Flour Bluff, Tex.	Corpus Christi, Tex.
9331		Sch.	Flower	37	22	59.7	21.0	4.6	1865	Bay St. Louis, Miss.	New Orleans, La.
120985		Sch.	Flower of Franco	25	23	45.5	15.3	5.5	1873	Mormenton, La.	New Orleans, La.
121143		Slp.	Floyd Blin	7	7	33.0	12.6	2.8	1900	Galveston, Tex.	Galveston, Tex.
120590		Slp.	Floyd Hurst	12	12	42.0	13.0	4.1	1884	Mosquito Creek, Va.	Tappanahannock, Va.
120439	J. V. D. C.	Bk.	Flourino	376	367	130.5	29.3	11.4	1881	Bath, Me.	New York, N. Y.
9482	H. G. S. V.	Sch.	Fly	113	108	66.5	26.1	6.7	1856	Camden, N. J.	Do.
9895		Sch.	Fly	12	12	36.8	11.6	5.0	1805	Rockland, Mo.	Danvers, Me.

1 Formerly sloop yacht Marie.

2 Formerly (a) St. S. Penguin.
(b) U. S. S.

3 Formerly Spanish schooner Podu de Mos.

4 Formerly (a) British ship Colmonell.
(b) British ship Cape Wrath.
(c) German bark Iana.

1 Robillt, 1888.

MERCHANT SAILING VESSELS OF THE UNITED STATES—Continued.

Official No.	Signal letters.	Rig.	Name of vessel.	Gross tonnage.	Net tonnage.	Length.	Breadth.	Depth.	W. h. a. built.	Where built.	Home port (where permanent document issues).
						Feet.	Feet.	Feet.			
121090		Sch.	Fly	10	5	37.3	14.1	3.5	1898	Logtown, Miss.	Shieldsboro, Miss.
9094	H. G. L. S.	Sch.	Fly Away	159	131	96.7	28.4	8.6	1854	Chatham, Conn.	Boston, Mass.
120897		Slp.	Flyaway	8	8	33.0	14.6	3.3	1801	Bayport, N. Y.	Patohogue, N. Y.
121174		Sch.	Flyaway	12	12	38.7	11.9	4.0	1901	Port Townsend, Wash.	Port Townsend, Wash.
9808		Sch.	Flying Arrow	18	13	48.0	17.6	4.5	1851	Somerset County, Md.	Tappahannock, Va.
9250		Sch.	Flying Cloud	23	22	48.5	16.1	6.0	1862	Kennebunk Port, Me.	Marblehead, Mass.
120250		Sch.	Flying Cloud	10	9	39.0	14.0	3.1	1876	East Bay, Fla.	Pensacola, Fla.
120899		Slp.	Flying Cloud	10	10	49.0	12.0	3.3	1892	Thousand Island Park, N. Y.	Cape Vincent, N. Y.
120951	K. M. R. H.	Y. w. l. y.	Flying Cloud	27	20	53.0	15.5	6.3	1893	Boston, Mass.	Philadelphia, Pa.
9127		Sch.	Flying Eagle	23	22	49.6	16.6	6.0	1895	Chelsea, Mass.	Portsmouth, N. H.
9707		Sch.	Flying Fish	20	17	55.2	17.7	4.8	1859	Baltimore, Md.	Caudon, N. J.
121124		Sch.	Flying Star	6	5	32.6	12.8	3.0	1809	Calcasieu, La.	Lake Charles, La.
120940		Slp.	Flying Leader	6	6	20.5	10.7	5.0	1895	Friendship, Me.	Portsmouth, N. H.
9033		Sch.	Flying Seal	99	81	87.7	23.4	6.9	1893	Caroline County, Md.	Baltimore, Md.
9130		Slp.	Flying Seal	17	9	58.0	14.7	4.3	1807	Brooklyn, N. Y.	Chincoteague, Va.
9357	K. H. B. M.	Sch. y.	Foam	64	61	77.0	21.0	7.4	1803	Noank, Conn.	Salem, Mass.
120575		Sch.	Foam	42	40	81.4	18.6	4.6	1882	Menokaunee, Wis.	Milwaukee, Wis.
120735		Slp.	Foam	12	12	31.5	14.5	4.3	1888	Montgomery, Ga.	Savannah, Ga.
120956		Slp.	Foam	7	7	28.0	11.5	4.0	1833	Seattle, Wash.	Ketchikan, Alaska.
9260		Sch.	Foam of the Sea	18	17	46.8	14.9	4.9	1800	Philadelphia, Pa.	Key West, Fla.
120978		Slp.	Fog	8	8	30.5	11.0	4.0	1894	Oakland, Cal.	San Francisco, Cal.
9783		Slp.	Fog-Eater	7	7	34.5	9.4	2.9	1858	Point Breeze, Va.	Chincoteague, Va.
120838		Sch.	Folly	19	18	51.6	15.2	4.0	1891	New Orleans, La.	Corpus Christi, Tex.
121130	K. P. W. M.	Bk.	FOOHING SUEY	1,018	961	201.5	34.0	19.0	1888	Glasgow, Scotland	Boston, Mass.
9780		Slp.	Force	53	53	54.0	25.0	6.6	1807	Brooklyn, N. Y.	New York, N. Y.
120307		Sch.	Ford River	209	284	143.2	29.0	10.4	1870	Milwaukee, Wis.	Marquette, Mich.
121102		Cat.	Fordycro	6	6	25.0	11.4	3.4	1893	Monument Beach, Mass.	Barnstable, Mass.
120910		Slp.	Forest	30	25	41.0	18.4	6.2	1804	Brooklyn, N. Y.	New York, N. Y.
9822		Sch.	Forest Belle	81	77	75.9	22.7	7.1	1869	Winterport, Me.	Muchlas, Me.
121009	K. M. J. F.	Sch.	Forest Belle	1,333	1,271	224.0	42.1	18.2	1805	Bath, Me.	New York, N. Y.
121140	K. Q. G. T.	Sch.	Forest Home	763	682	173.4	40.0	15.2	1900	Marshfield, Oreg.	San Francisco, Cal.
120314		Sch.	Forest Maid	12	40	67.2	18.4	6.4	1877	Newburyport, Mass.	Portland, Me.
9553		Sch.	Forest Oak	28	27	50.0	15.6	6.6	1860	Woolwich, Me.	Machias, Me.
120394		Cat.	Forest Prince	5	5	23.2	11.2	3.2	1895	Osterville, Mass.	Nantucket, Mass.
9269		Sch.	Forest Queen	53	50	61.6	19.0	6.8	1852	Essex, Mass.	Deer Isle, Me.
120745		Sch.	Forest G. Howell	23	14	53.3	18.7	4.9	1889	Dividing Creek, N. J.	Bridgeton, N. J.
9232		Sch.	Forester	55	52	68.5	19.5	6.1	1847	Seaville, Me.	Ellsworth, Me.
121072		Slp.	Forester	6	5	38.3	12.4	2.5	1898	Goldenhill, Md.	Crisfield, Md.
121165	K. Q. M. G.	Sch.	Forester	658	621	181.0	38.0	13.6	1900	Alameda, Cal.	San Francisco, Cal.
9817		Slp.	Forma	12	12	38.0	14.1	4.3	1868	Clarktown, N. Y.	Sag Harbor, N. Y.
120850		Slp. y.	Forsyth	5	5	28.0	12.2	3.2	1878	Jersey City, N. J.	New York, N. Y.
121101		Slp. y.	Forsyth II	9	9	30.5	13.5	5.0	1895	do	do
121110	K. P. W. N.	Slp.	Fort George	1,769	1,705	251.2	40.0	22.7	1884	Belfast, Ireland	San Francisco, Cal.
9506		Sch.	Fortuna	22	21	51.0	14.4	3.7	1855	San Francisco, Cal.	do
120181		Slp. y.	Fortuna	10	10	32.1	13.1	4.0	1882	Fall River, Mass.	Boston, Mass.
120547	K. H. H. S.	Sch. y.	Fortuna	85	89	98.8	22.5	11.9	1883	Brooklyn, N. Y.	New York, N. Y.
120553	K. B. M. Q.	Sch.	Fortuna	012	534	151.4	34.5	14.5	1883	Boston, Mass.	Boston, Mass.
120010	K. D. J. V.	Sch.	Fortuna	115	138	102.0	20.6	8.3	1890	Fairhaven, Cal.	San Francisco, Cal.
120976		Sch.	Fortuna	25	23	50.6	18.3	5.3	1891	Deer Isle, Me.	Deer Isle, Me.
120014		Sch.	Forward	30	20	67.6	18.5	4.2	1881	Oshkosh, Wis.	Marquette, Mich.
121080	K. N. P. M.	Sch.	Foster	841	741	183.8	35.2	16.1	1898	Bath, Me.	Fall River, Mass.
9212		Sch.	Fountain	15	14	40.3	12.3	5.3	1882	Cambridge, Md.	Rockland, Me.
120524		Sch.	Four Boys	10	0	40.0	13.5	2.4	1882	Cambridge, Md.	Baltimore, Md.
9417		Slp.	Four Brothers	14	13	35.0	12.0	4.0	1863	Bluepoint, N. Y.	Perth Amboy, N. J.
9901		Slp.	Four Brothers	11	10	37.0	14.2	3.6	1871	Manahawkin, N. J.	New York, N. Y.
37478		Sch.	Four Brothers	9	8	31.0	12.4	5.3	1878	New Shoreham, R. I.	Damariscotta, Me.
120289		Slp.	Four Brothers	7	5	35.0	13.4	4.0	1877	Lopers Landing, Del.	Wilmington, Del.
120602		Sch.	Four Brothers	5	5	35.0	11.5	2.6	1886	Crisfield, Md.	Alexandria, Va.
120688		Slp.	Four Brothers	7	6	35.0	10.6	2.7	1887	Stockton, Md.	Chincoteague, Va.
120860		Slp.	Four Brothers	6	6	26.8	11.7	3.6	1891	Harwichport, Mass.	Hyannis, Mass.
120209		Cat.	Four Brothers	5	5	25.1	12.0	3.6	1890	Newport, R. I.	Newport, R. I.
9000		Sch.	Four Friends	20	27	56.2	17.3	6.0	1865	Bought of United States	Pensacola, Fla.
9701		Sch.	Four Sisters	33	24	63.9	21.0	4.8	1893	Queen Anne County, Md.	Crisfield, Md.
9008		Sch.	Four Sisters	47	11	55.4	20.5	4.4	1808	Millford, Del.	Bridgeton, N. J.
9070		Sch.	Four Sisters	19	14	47.4	16.5	4.0	1809	Eastville, Va.	Tappahannock, Va.
120158		Sch.	Four Sisters	10	0	50.7	12.6	3.5	1881	Crisfield, Md.	Crisfield, Md.
120881		Slp.	Four Sisters	6	6	32.0	12.2	2.6	1891	Locustville, Va.	Cape Charles, Va.
120955		Sch.	Four Sisters	38	31	58.5	20.6	4.5	1895	Benicia, Cal.	San Francisco, Cal.
9597		Sch.	Fourth of July	49	47	69.0	22.0	5.5	1861	San Francisco, Cal.	do
120251		Slp.	Fourth of July	7	7	33.0	11.8	3.0	1893	Oceanport, N. J.	Perth Amboy, N. J.
9215		Sch.	Fox	18	17	44.0	14.0	4.0	1857	Dorchester County, Md.	Alexandria, Va.
9527		Sch.	Fox	25	24	44.0	10.0	5.0	1861	Greenport, N. Y.	Greenport, N. Y.
121021		Slp.	Fox	9	9	38.1	11.5	4.5	1890	Northport, Mich.	Grand Haven, Mich.
161009		Slp. y.	Foxla	20	19	43.8	14.7	6.5	1889	Boston, Mass.	New York, N. Y.

¹ Formerly Hawaiian bark Fooning Suey.

² Formerly { a British } ship Fort George.
{ b Hawaiian }

³ Formerly sloop-yacht Verona.

MERCHANT SAILING VESSELS OF THE UNITED STATES—Continued.

Official No.	Signal letters.	Rtg.	Name of vessel.	Gross tonnage.	Net tonnage.	Length.	Breadth.	Depth.	When built.	Where built.	Home port (where permanent document issues).
						<i>Feet.</i>	<i>Feet.</i>	<i>Feet.</i>			
121055		Sch.	Frank	5	5	29.3	9.5	3.3	1897	Edison, Wash.	Port Townsend, Wash.
121059		Slp.	Frank	5	5	28.7	8.6	3.3	1897	Richardson, Wash.	Seattle, Wash.
120615		Sch.	Franc Miner	45	43	68.0	17.0	5.0	1895	Fort Howard, Wis.	Milwaukee, Wis.
25286		Slp. y.	Frances	7	7	29.0	11.3	4.8	1890	Harrison, N. J.	Hartford, Conn.
120624		Sch.	Frances	8	8	59.8	15.4	3.1	1885	Somerset County, Md.	Newport News, Va.
120890	K. D. W. L.	Bkn.	Frances	677	643	104.0	33.0	17.9	1887	Belfast, Me.	Baltimore, Md.
120890		Slp.	Frances	5	5	31.3	10.5	4.3	1885	Deer Isle, Me.	Castine, Me.
141488		Slp. y.	Frances	9	8	34.5	13.9	3.4	1897	Patchogue, N. Y.	Patchogue, N. Y.
120981		Sch.	Frances M.	16	15	40.1	14.0	4.1	1894	Gaithers, N. Y.	New York, N. Y.
121009	K. M. N. W.	Sch.	Frances M.	1,224	1,096	204.0	39.2	18.4	1896	Phillipsburg, Me.	Bath, Me.
120602		Sch.	Frances Alverta	8	8	37.8	13.9	3.2	1884	Cambridge, Md.	Baltimore, Md.
120824		Sch.	Frances Ann	33	32	68.0	20.7	4.5	1890	Bay Point, Fla.	Panama, Fla.
120215		Sch.	Frances Dow	19	9	40.5	15.7	4.0	1875	Islip, N. Y.	Bridgeton, N. J.
120384		Sch.	Frances Elizabeth	30	29	60.3	18.8	7.0	1870	Charleston, S. C.	Fernandina, Fla.
9096		Sch.	Frances Ellen	65	61	68.5	21.4	6.9	1845	Belfast, Me.	Boston, Mass.
121006		Sch.	Frances Eltona	8	6	40.4	12.0	3.0	1895	Bon Secour, Ala.	Mobile, Ala.
9063		Slp.	Frances Etta	12	11	35.8	14.1	4.4	1871	Glenwood, N. Y.	New York, N. Y.
120128		Sch.	Frances Smith	44	40	68.0	23.2	5.0	1873	Port Jefferson, N. Y.	Do.
121146	K. Q. F. S.	Sch.	Frances Whiten	137	100	110.5	25.3	11.2	1900	Essex, Mass.	Boston, Mass.
9834		Slp.	Frances E. Webster	7	7	30.5	11.8	3.3	1898	Whitestone, N. Y.	Bridgeton, Conn.
120837		Slp.	Frances M. Parker	13	12	40.0	13.4	0.0	1891	Swans Island, Me.	Gloucester, Mass.
120743		Sch.	Frances S. DuBols	23	13	62.6	17.0	4.0	1889	Leesburg, N. J.	Bridgeton, N. J.
120781		Slp.	Frances S. Moore	8	8	37.0	14.3	3.0	1839	Fruitland, Md.	Baltimore, Md.
9531		Slp.	Frances S. Reove	6	6	30.4	13.0	4.0			Newport News, Va.
9595		Sch.	Frances E. M. Bernard	24	23	61.0	20.3	4.0	1895	San Francisco, Cal.	San Francisco, Cal.
120153		Sch.	Frances and Louisa	27	26	51.5	17.8	6.0	1874	Noak, Conn.	Sheldoboro, Mass.
9839		Sch.	Francis	9	9	33.1	12.9	3.4	1851	New Orleans, La.	Corpus Christi, Tex.
120402		Sch.	Francis	12	11	31.4	12.2	3.7	1893	Old Harbor, Wash.	Seattle, Wash.
121176		Slp.	Francis	5	5	35.5	12.4	2.0	1899	Dames Quarter, Md.	Crisfield, Md.
120576		Slp.	Francis B.	6	6	29.0	13.2	3.4	1875	Amity, N. Y.	Perth Amboy, N. J.
121022		Cat.	Francis G.	6	6	27.8	11.8	4.1	1890	Atlantic City, N. J.	Somers Point, N. J.
120142		Sch.	Francis C. B.	8	8	41.5	14.5	3.2	1880	Milton, Fla.	Panama, Fla.
120552	J. V. M. P.	Sch.	Francis Allee	131	125	85.3	24.0	10.2	1381	St. Helena, Oreg.	Seattle, Wash.
9872	J. G. S. K.	Sch.	Francis Allyn	111	105	65.4	22.3	9.5	1869	Duxbury, Mass.	New Bedford, Mass.
120888		Sch.	Francis Cox	13	11	44.3	16.2	8.7	1873	Mon Louis Island, Ala.	Mobile, Ala.
120805	K. H. M. L.	Sch.	Francis Goodnow	359	341	134.4	33.3	10.7	1890	Harbor View, Mass.	Boston, Mass.
9990		Sch.	Francis Hutchinson	39	25	64.3	21.1	7.6	1870	Somerset County, Md.	Baltimore, Md.
9471		Sch.	Francis Marlon	16	15	45.5	13.9	3.4	1866	Washington County, Fla.	Panama, Fla.
120631	J. L. R. P.	Sch.	Francis Shubert	217	183	108.2	31.2	8.6	1872	Mays Landing, N. J.	Boston, Mass.
120917		Sch.	Francis A. Hall	32	16	62.5	16.3	4.2	1882	Fairmount, Md.	Newport News, Va.
9470		Slp.	Francis E. Brown	32	31	62.0	18.7	5.2	1848	Bellport, N. Y.	Perth Amboy, N. J.
9813		Slp.	Francis J. Campbell	11	7	36.0	14.8	3.7	1868	Staten Island, N. Y.	Bridgeton, N. J.
121011		Sch.	Francis J. Daniels	15	10	60.2	15.4	3.6	1899	Sayona, N. C.	Beaufort, N. C.
120011		Sch.	Francis J. Ruth	60	57	73.0	24.2	6.7	1871	Dorchester County, Md.	Baltimore, Md.
120672		Slp.	Francis P. Smith	5	5	28.8	12.0	3.0	1885	Patchogue, N. Y.	Patchogue, N. Y.
9486	H. G. T. D.	Sch.	Francis R. Baird	342	325	120.8	20.4	10.1	1863	Baltimore, Md.	Providence, R. I.
120611		Slp.	Francis R. Lako	12	7	39.5	14.7	3.8	1885	Camden, N. J.	Camden, N. J.
125891	J. V. F. M.	Bk.	Francis S. Hampshire	1,079	992	178.6	35.7	21.2	1881	Richmond, Me.	New York, N. Y.
120203		Sch.	Francis T. Nicholls	27	19	44.1	18.3	4.0	1877	Biloxi, Miss.	Sheldoboro, Miss.
9230	H. G. P. F.	Sch.	Franconia	136	129	92.0	25.5	8.3	1862	Surry, Mo.	Ellsworth, Me.
9601		Slp.	Frank	10	15	30.3	15.5	4.5	1871	Myatie, Conn.	Norfolk, Va.
120823		Sch.	Frank	10	9	51.3	15.0	2.4	1885	Cambridge, Md.	Newport News, Va.
120777		Slp.	Frank	5	5	38.5	10.6	2.8	1880	New River, N. C.	Beaufort, N. C.
120600		Slp.	Frank	5	5	24.0	12.0	3.0	1886	Pawtucket, R. I.	Providence, R. I.
121041		Sch.	Frank	11	11	70.8	10.2	3.0	1897	Mobile, Ala.	Sheldoboro, Mass.
121162		Sch.	Frank	5	5	40.0	12.2	2.2	1900	Cambridge, Md.	Baltimore, Md.
120556		Sch.	Frank Bateman	45	43	70.4	20.6	5.1	1881	Oxford, Md.	Do.
120905		Sch.	Frank Butler	74	70	78.7	22.1	7.7	1869	Essex, Mass.	New London, Conn.
9887		Sch.	Frank Cassidy	39	20	60.5	20.8	6.1	1860	Somerset County, Md.	Capo Charles, Va.
9597		Slp.	Frank Dillon	44	42	63.0	21.5	5.2	1857	Piermont, N. Y.	New York, N. Y.
120788		Sch.	Frank Folsom	9	9	52.2	15.3	3.5	1889	Solomon Island, Md.	Baltimore, Md.
120476		Sch.	Frank Foster	59	50	72.4	21.0	7.1	1882	Essex, Mass.	Provincetown, Mass.
9121	H. G. N. B.	Sch.	Frank Horbert	183	174	102.6	27.8	9.7	1855	Easthaven, Conn.	Richmond, Va.
120263		Slp.	Frank Hopkins	8	8	31.8	13.8	3.5	1870	Greenville, N. J.	New York, N. Y.
120633		Sch.	Frank Lawrence	57	54	83.0	24.0	4.5	1866	Bonifca, Cal.	San Francisco, Cal.
120114	J. N. T. H.	Sch.	Frank Leaming	257	205	120.0	32.0	9.0	1873	Dunnsville, N. J.	Norfolk, Va.
120156	J. Q. G. F.	Sch.	Frank Pendleton	1,393	1,342	209.0	39.0	25.0	1874	Belfast, Me.	New York, N. Y.
120441		Sch.	Frank Pfofler	6	6	35.0	11.0	3.0	1881	Norfolk, Va.	Norfolk, Va.
120830		Sch.	Frank Sanborn	8	8	36.3	12.2	3.7	1901	Astoria, Oreg.	Astoria, Oreg.
9438		Slp.	Frank Steers	27	27	40.6	18.3	6.1	1864	Brooklyn, N. Y.	New York, N. Y.
120132		Sch.	Frank Whitington	10	0	43.8	14.9	3.6	1874	Newtown, Md.	Newport News, Va.
120867		Cat.	Frank A. Baker	5	5	28.3	13.3	3.0	1891	Patchogue, N. Y.	Patchogue, N. Y.
121037	K. M. W. Q.	Sch.	Frank A. Palmer	2,014	1,831	274.5	43.0	21.0	1897	Bath, Me.	Portland, Me.
9853		Sch.	Frank A. Williams	66	37	72.5	21.0	7.7	1869	Essex, Mass.	Greenport, N. Y.
9955		Slp.	Frank C. Barker	23	22	49.3	18.5	5.0	1871	Greenport, N. Y.	Perth Amboy, N. J.

1 Formerly sloop-yacht Urganda.

2 Formerly sloop-yacht Lisa Hall.

3 Formerly bark C. Southard Hulbert.

MERCHANT SAILING VESSELS OF THE UNITED STATES—(Continued.)

Official No.	Signal letters.	Rtg.	Name of vessel.	Gross tonnage.	Net tonnage.	Length.			When built.	Where built.	Home port (where permanent document issues).
						Feet.	Inches.	Feet.			
120245		Sch.	Frank C. Leighton	328	312	137.7	25.3	12.0	1875	Port Huron, Mich.	Cape Vincent, N. Y.
120710		Sch.	Frank D. Bowen	882	838	202.0	37.3	15.4	1888	West Bay City, Mich.	Cleveland, Ohio.
120543	K. B. F. V.	Sch.	Frank G. Hitch	105	72	82.0	25.3	8.2	1883	Essex, Mass.	Boothbay, Me.
120700	K. F. B. D.	Sch.	Frank T. Stinson	904	870	185.8	38.2	18.2	1887	Bath, Me.	Portland, Me.
121005		Slp.	Frank V. Bateman	10	7	35.4	13.4	4.0	1878	Mauricetown, N. J.	Bridgeton, N. J.
120830	K. J. D. F.	Sch.	Frank W. Howo	574	483	150.2	35.0	14.0	1891	Boston, Mass.	Port Townsend, Wash.
121019	K. M. P. C.	Sch.	Frank W. McCullough	127	117	97.4	26.0	7.6	1895	Pocomoko City, Md.	New York, N. Y.
121125		Sch.	Frank and Theresa	25	15	50.5	16.8	4.8	1900	Leesburg, N. J.	Bridgeton, N. J.
0725		Slp.	Franklin	41	40	72.2	21.5	6.1	1851	Newburgh, N. Y.	New York, N. Y.
0770		Sch.	Franklin	11	39	69.8	18.9	4.5	1871	Biloxi, Miss.	Sheldonsboro, Mass.
121075	K. N. L. G.	Sch.	Franklin	919	812	104.0	34.8	17.6	1898	Norfolk, Conn.	Philadelphia, Pa.
120787		Slp.	Franklin Broere	8	8	33.4	14.0	3.7	1889	Patchogue, N. Y.	Patchogue, N. Y.
0750		Sch.	Franklin D. Nelson	29	28	51.2	17.9	7.0	1898	Groton, Conn.	New Haven, Conn.
0965		Slp.	Fred	16	15	39.5	15.5	4.3	1871	Mystic, Conn.	Sheldonsboro, Mass.
120783		Sch.	Fred S.	10	9	34.5	10.8	4.3	1889	South Haven, Mich.	Sheldonsboro, Mass.
120828		Slp.	Fred Allen	8	8	39.0	14.0	3.1	1891	Portsmouth, Va.	Norfolk, Va.
120773		Slp.	Fred Black	9	9	33.0	13.0	4.7	1889	Brooklyn, N. Y.	New York, N. Y.
120559		Sch.	Fred Carney	361	342	152.2	30.4	10.5	1883	Milwaukee, Wis.	Ogdansburg, N. Y.
120714		Sch.	Fred Gross	182	12	49.3	17.0	4.3	1898	Bayou de Life, Miss.	New Orleans, La.
120112	J. N. Q. H.	Sch.	Fred Jackson	292	265	114.8	28.7	9.8	1873	Deering, Me.	Boston, Mass.
120928		Sch.	Fred Jones	10	9	46.0	14.4	3.8	1893	Pocomoko City, Md.	Baltimore, Md.
120891		Sch.	Fred Leland	10	10	31.0	13.2	6.3	1892	Bristol, Mo.	Dumfriesport, Me.
18127	H. N. V. K.	Sch.	Fred Snow	105	99	78.6	20.6	7.9	1855	Athens, N. Y.	New York, N. Y.
0477	H. G. S. T.	Sch.	Fred Tyler	114	108	98.0	21.2	7.9	1848	Philadelphia, Pa.	Port Jefferson, N. Y.
120795	K. H. B. T.	Sch.	Fred A. Emerson	122	98	85.0	26.5	7.6	1890	Boothbay Harbor, Me.	Boothbay, Me.
120659	K. D. N. J.	Sch.	Fred A. Small	619	549	142.1	32.0	18.2	1889	Medias, Mo.	Medias, Mo.
120821	K. H. V. D.	Sch.	Fred B. Balano	263	214	117.1	30.3	9.3	1890	St. George, Me.	Thomaston, Me.
120076	J. L. W. K.	Sch.	Fred C. Holden	137	113	69.8	27.2	7.9	1872	Tremont, Me.	Calais, Me.
120890	K. D. V. F.	Sch.	Fred E. Sander	463	389	157.0	37.1	11.3	1897	Port Blakeley, Wash.	San Francisco, Cal.
120678		Sch.	Fred H. Rice	72	69	83.0	23.0	5.0	1887	Athens, N. Y.	Portsmouth, N. J.
120083		Sch.	Fred J. Dunford	274	259	127.4	30.0	10.0	1873	Port Huron, Mich.	Detroit, Mich.
121109	K. P. H. L.	Sch.	Fred J. Wood	681	601	181.0	38.1	14.0	1899	Hoquiam, Wash.	San Francisco, Cal.
120272	J. S. B. L.	Bk.	Fred P. Litchfield	1,085	969	177.5	39.1	22.3	1870	Bath, Me.	New York, N. Y.
121067		Slp.	Freda	5	5	26.1	11.0	3.5	1898	New Haven, Conn.	New Haven, Conn.
121018		Slp.	Freda C. Naylor	10	6	34.0	12.4	3.6	1897	Bridgeton, N. J.	Bridgeton, N. J.
120762		Sch.	Freddie	15	10	55.2	15.8	3.5	1889	Smyrna, N. C.	Boothbay, N. C.
120143		Sch.	Freddie Eaton	89	72	84.0	23.6	7.4	1874	Calais, Me.	Calais, Me.
120639		Sch.	Freddie Hayward	25	24	68.0	16.0	5.0	1893	Solomons, Md.	Annapolis, Md.
120914	K. L. M. B.	Sch.	Freddie Heneken	509	475	146.2	36.0	12.4	1892	Bath, Me.	New York, N. Y.
121089		Slp.	Freddie L. Bennett	8	8	42.0	14.5	5.2	1899	Inverness, Md.	Crisfield, Md.
0950		Sch.	Freddie L. Hamblen	50	48	67.5	22.7	6.5	1871	Somerset County, Md.	Edenton, N. C.
120665		Sch.	Freddie O. Corsa	10	10	40.3	14.5	3.0	1887	Calvert County, Md.	Norfolk, Va.
0700		Sch.	Freddie W. Alton	86	67	77.0	22.7	8.2	1867	Provincetown, Mass.	Provincetown, Mass.
121170		Sch.	Freddy	7	7	44.0	11.0	2.6	1886	Southport, N. C.	Wilmington, N. C.
120776		Sch.	Frederica	56	51	68.0	23.7	5.1	1889	Frederica, Del.	Wilmington, Del.
0905		Sch.	Frederick Gerring, jr.	70	67	73.6	21.1	7.7	1870	Essex, Mass.	Gloucester, Mass.
120793	K. G. W. D.	Sch.	Frederick Roessner	406	326	144.6	33.0	11.1	1890	Bath, Me.	Bath, Me.
0508		Sch.	Frederick Tindor	9	9	37.0	11.7	5.3	1895	Duxbury, Mass.	Gloucester, Mass.
120700		Slp.	Frederick G. Haynes	6	6	28.0	11.0	3.0	1887	Bowlers, Va.	Pappanhook, Va.
135310	J. S. P. G.	Bgn.	Fredericka Schopp	268	216	111.7	28.0	9.0	1877	Northport, N. Y.	New York, N. Y.
121133		Slp.	Fredonia	9	9	34.0	12.1	5.6	1900	Bremen, Me.	St. George, Me.
121150		Slp.	Fred Cuba	34	31	59.6	15.0	3.0	1900	Evansville, Ind.	Evansville, Ind.
120040		Lgr.	Free Press	5	5	29.8	10.8	3.2	1880	Wax Bayou, La.	Brashear, La.
0848		Sch.	Free Trade	91	87	86.5	20.4	6.2	1899	San Francisco, Cal.	San Francisco, Cal.
120966		Sch.	Freedom	10	9	32.0	10.6	6.1	1893	Lynn, Mass.	Salem, Mass.
0077		Sch.	Freeman	93	88	77.2	22.8	8.5	1892	Ipswich, Mass.	New Bedford, Mass.
0905		Sch.	Freeman	22	20	46.8	13.9	6.2	1841	Essex, Mass.	Southwest Harbor, Me.
120343	J. T. C. M.	Bk.	Freeman	1,197	1,067	184.5	36.6	22.6	1878	Boston, Mass.	Boston, Mass.
120858		Sch.	Freemant	13	7	39.7	14.6	4.5	1885	Smiths Landing, N. J.	Bridgeton, N. J.
0287		Sch.	Freemant	38	36	55.2	16.2	5.8	1842	Calais, Me.	Medias, Me.
121023		Sch.	Frew	12	12	43.5	13.3	5.0	1896	Tacoma, Wash.	San Diego, Cal.
9842		Sch.	Freighter	8	7	39.9	10.0	5.0	1850	Boothbay, Me.	Boothbay, Me.
0520	H. G. V. J.	Bkn.	Freight	315	328	155.0	20.0	12.0	1850	Philadelphia, Pa.	San Francisco, Cal.
120605		Sch.	French Smoot	10	10	41.0	10.2	4.3	1892	Alexandria, Va.	Norfolk, Va.
121158		Sch.	Frenchy	20	20	61.5	17.8	4.5	1900	Orlando, Md.	Baltimore, Md.
120125	J. P. F. L.	Bk.	Fresno	1,211	1,149	197.2	38.0	23.1	1871	Bath, Me.	Port Townsend, Wash.
121189	K. R. B. C.	Ywl. y.	Frya	10	10	31.4	12.0	4.7	1901	Pulpit Harbor, Me.	New York, N. Y.
0962		Slp.	Friendly	10	10	40.0	17.0	4.0	1871	Riverhead, N. Y.	Bridgeton, N. J.
120522		Slp.	Friendship	9	5	39.0	14.0	3.9	1882	Riogrande, N. J.	Do.
120715		Slp.	Friendship	0	5	37.8	9.3	2.0	1887	Washington, D. C.	Washington, D. C.
120835		Lgr.	Friendship	7	6	33.0	10.0	3.0	1891	Torrebomme Parish, La.	Brashear, La.
120725		Slp.	Fritz	58	55	65.6	20.0	6.0	1888	City Island, N. Y.	New York, N. Y.
120024		Slp.	Proff	18	17	44.8	10.3	5.0	1872	New London, Conn.	New Bedford, Mass.

¹ Formerly schooner Nigara.

² Formerly schooner Emma Ritch.
³ Formerly schooner Fredericka Schopp.
⁴ British schooner Fredericka Schopp.

⁵ Exempt, December 31, 1900.

MERCHANT SAILING VESSELS OF THE UNITED STATES--Continued.

Official No.	Signal letters.	Rig.	Name of vessel.	Gross tonnage.	Net tonnage.	Length.	Breadth.	Depth.	W. by n. built.	Where built.	Home port (where permanent document issues).
						Feet.	Feet.	Feet.			
120378	K. C. J. F.	Sch. y.	Frolie	26	25	48.5	15.5	7.0	1879	Islip, N. Y.	Boston, Mass.
120551		Slp.	Frolie	7	7	27.8	11.7	3.8	1843	Key West, Fla.	Key West, Fla.
130651		Slp.	Frolie	10	9	40.4	11.6	4.5	1884	Chicago, Ill.	Chicago, Ill.
120898		Slp.	Frolie	6	6	37.0	13.0	3.0	1891	Norfolk County, Va.	Norfolk, Va.
120935		Slp.	Frolie	7	6	29.0	13.0	3.5	1893	Patchogue, N. Y.	Patchogue, N. Y.
121128		Sch.	Fulton	20	14	41.0	16.2	5.5	1878	San Francisco, Cal.	San Francisco, Cal.
9298		Sch.	Fulton	256	243	137.0	26.0	10.0	1851	Cleveland, Ohio	Detroit, Mich.
120849		Slp.	Fung H.	18	17	54.5	14.2	3.4	1891	San Mateo, Cal.	San Francisco, Cal.
120963		Slp.	Fussy	8	7	26.8	12.8	4.2	1893	New London, Conn.	Bridgeport, Conn.
121126	K. P. S. N.	Sch.	Future	613	518	165.0	35.0	13.8	1900	East Boston, Mass.	Boston, Mass.
G.											
86165		Cat.	G. Bransford, sr.	5	5	26.5	12.0	2.0	1891	Patchogue, N. Y.	Greenport, N. Y.
10194		Sch.	G. Ellen	85	81	92.0	21.0	6.4	1854	Detroit, Mich.	Milwaukee, Wis.
85175		Sch.	G. Gundy	29	18	52.7	18.2	4.0	1868	Bridgeton, N. J.	Bridgeton, N. J.
85982		Sch.	G. Pfeiffer, Jr.	13	12	30.5	12.0	4.6	1887	Navy Cove, Fla.	Pensacola, Fla.
86375		Sch.	G. Theckla	22	22	40.3	14.8	8.4	1890	Port Madison, Wash.	Seattle, Wash.
86136		Slp.	G. Vasa	7	7	30.4	10.7	4.0	1895	Poulsbo, Wash.	Do.
86106		Slp.	G. Vikingen	15	14	41.3	14.7	4.3	1891	Pensacola, Fla.	Pensacola, Fla.
10598		Slp.	G. A. Graves	25	20	48.0	18.0	5.8	1845	Gulfport, Conn.	New York, N. Y.
19227	H. J. D. Q.	Sch.	G. A. Hayden	107	102	98.8	20.3	7.1	1857	Essex, Conn.	Edgartown, Mass.
85735		Sch.	G. A. Kirwan	4	4	33.3	21.8	6.4	1882	Madison, Md.	Baltimore, Md.
85865		Sch.	G. A. Somers	5	5	45.3	13.0	2.8	1882	Somerset County, Md.	Do.
86116		Slp.	G. C. Bradshaw	9	8	43.8	12.0	3.3	1898	Ewell, Md.	Crisfield, Md.
85881		Sch.	G. H. Fields	8	8	43.8	12.0	3.5	1885	Oxford, Md.	Capo Charles, Va.
10697		Slp.	G. H. Vanselyer	13	7	40.0	11.0	4.0	1860	Bridgeton, N. J.	Wilmington, Del.
85217		Sch.	G. H. Warrington	559	511	170.3	31.5	13.5	1872	Vermilion, Ohio	Buffalo, N. Y.
85850		Sch.	G. J. Boyce	313	303	136.9	30.0	10.3	1844	Manitowoc, Wis.	Milwaukee, Wis.
85708		Sch.	G. K. Jackson	400	380	103.0	31.0	9.1	1882	Marine City, Mich.	Port Huron, Mich.
85192		Sch.	G. L. Daboll	49	49	64.0	10.7	7.7	1872	Newark, Conn.	Pensacola, Fla.
85265	J. M. F. V.	Sch.	G. M. Brainard	242	190	111.4	20.4	9.4	1873	Belfast, Me.	Rockland, Me.
10143		Sch.	G. M. Hopkins	73	69	77.0	21.4	7.8	1865	Essex, Mass.	Boston, Mass.
85258		Sch.	G. M. Parker	7	6	34.9	12.5	3.4	1872	Fowl River, Ala.	Mobile, Ala.
85324	J. P. K. C.	Sch.	G. M. Porter	143	129	68.0	26.7	8.6	1871	Calais, Me.	Calais, Me.
85711		Sch.	G. N. Warren	6	6	40.1	9.6	3.0	1882	New Haven, Conn.	Bridgeton, Conn.
85222		Sch.	G. P. Keagle	42	27	64.5	20.7	6.2	1872	Fairmount, Md.	Capo Charles, Va.
86043		Sch.	G. P. Leatherbury	8	8	63.0	11.7	3.0	1882	St. Peters Creek, Md.	Nowport News, Va.
85908		Sch.	G. R. Durkee	28	25	60.3	13.0	4.5	1887	Schwaning, Mich.	Port Huron, Mich.
86262		Slp.	G. S. Dunbar	6	6	31.0	13.5	3.0	1893	Ballport, N. Y.	Patchogue, N. Y.
85354		Sch.	G. S. Van Slyk	48	46	74.0	19.0	4.6	1874	Blackrock, Conn.	Nowport News, Va.
85518		Sch.	G. T. Atkinson	0	0	50.0	13.2	3.0	1877	Somerset County, Md.	Tappanunock, Va.
85812		Slp.	G. W. Corbett	23	21	46.0	10.8	3.0	1883	St. Augustine, Fla.	St. Augustine, Fla.
85306		Sch.	G. W. Crist	21	14	40.3	17.4	4.7	1874	Bridgeton, N. J.	Bridgeton, N. J.
85772		Sch.	G. W. Glenn	22	21	52.2	10.0	3.8	1884	Accomac County, Va.	Nowport News, Va.
86180		Sch.	G. W. North	6	6	45.0	13.5	3.3	1891	Saltus Island, Md.	Crisfield, Md.
85752		Sch.	G. W. Robertson	56	53	75.7	23.7	6.7	1882	Whitehaven, Md.	Baltimore, Md.
85174		Slp.	G. W. Smith	6	6	31.7	11.5	3.1	1871	Norfolk, Va.	Nowport News, Va.
86090	K. H. G. V.	Sch.	G. W. Watson	462	397	150.0	36.0	12.0	1890	Fairhaven, Cal.	San Francisco, Cal.
85939		Sch.	G. W. Wilcox	10	9	52.5	13.2	3.6	1880	Somerset County, Md.	Baltimore, Md.
86189		Sch.	G. W. Wilkes	20	13	46.8	18.0	3.8	1890	Biloxi, Miss.	Sheldalboro, Miss.
86537		Slp.	G. M. D. Meek	6	6	40.5	13.4	3.2	1900	St. Peters, Md.	Baltimore, Md.
86268		Sch.	G. Frank Miles	10	6	52.0	13.5	3.2	1895	Orlando, Md.	Do.
86280	K. L. V. H.	Bg.	Gabriello	454	415	129.4	29.4	10.2	1878	Allmar, Italy	Boston, Mass.
85925		Sch. y.	Gaelina	13	12	35.5	11.3	5.7	1881	St. Michaels, Md.	New York, N. Y.
10071	H. G. W. Q.	Sch.	Gage H. Phillips	106	101	80.5	23.2	8.4	1897	Essex, Mass.	Gloucester, Mass.
85700		Sch.	Galatea	610	580	176.0	33.5	12.0	1892	West Bay City, Mich.	Chicago, Ill.
115181		Slp. y.	Galatea	14	14	37.1	13.1	5.4	1870	Thompson, Me.	Boston, Mass.
85109		Sch.	Galens	12	11	48.3	16.3	3.0	1870	Thompson, La.	Sheldalboro, Miss.
86055		Slp.	Galena	5	5	29.1	11.4	4.0	1889	Newcastle, Me.	Salem, Mass.
86131	K. J. D. M.	Bgn.	Galliee	354	328	132.5	33.5	12.7	1891	Bemich, Cal.	San Francisco, Cal.
86289		Slp.	Galliee	10	9	33.0	14.1	5.0	1894	Patchogue, N. Y.	Patchogue, N. Y.
86158		Sch.	Gallite	33	29	50.0	17.0	5.0	1891	Spanish prize	Key West, Fla.
85901		Sch.	Galveston	7	6	35.5	11.6	3.3	1885	Dorchester County, Md.	Crisfield, Md.
10142		Sch.	Gamo Cock	59	56	67.4	18.9	7.3	1851	Hingham, Mass.	Machias, Me.
10551		Sch.	Gamo Cock	67	63	68.8	23.0	6.3	1858	Eden, Me.	Bangor, Me.
85273		Sch.	Gamo Cock	72	68	73.8	25.6	6.0	1873	Do I. Jefferson, N. Y.	Hartford, Conn.
85669		Sch.	Gamo Cock	45	43	74.0	19.0	4.2	1881	Athens, N. Y.	Albany, N. Y.
86131		Slp.	Gam Wo	9	6	49.0	10.5	3.0	1895	San Pablo, Cal.	San Francisco, Cal.
86311		Sch.	Gannet	9	9	36.3	12.9	3.9	1891	Freeport, Fla.	Pensacola, Fla.
11575		Sch. y.	Gardetin	22	21	45.8	15.2	5.2	1879	Boston, Mass.	Boston, Mass.
86265		Slp.	Gardlo	5	5	31.6	11.3	5.6	1892	Eagle Island, Me.	Rockport, Me.
86070	K. G. S. T.	Bkn.	Gardiner City	475	451	163.0	39.0	12.0	1889	North Bend, Oreg.	San Francisco, Cal.

(a Italian bark Cesarina.
 Formerly G. bark Gabriello.
 Formerly British bark Gabriello.

Formerly sloop Sogochot.
 Formerly Spanish schooner Gallite.
 Formerly schooner-yacht Kittle.

MERCHANT SAILING VESSELS OF THE UNITED STATES—Continued.

Official No.	Signal letters.	Rtg.	Name of vessel.	Gross tonnage.	Net tonnage.	Length.	Breadth.	Depth.	When built.	Where built.	Home port (where permanent document issues).
						Feet.	Feet.	Feet.			
85065	K. D. T. J.	Sch.	Gardiner B. Reynolds	397	331	142.4	33.4	12.4	1887	Boston, Mass.	Bath, Mo.
86225		Slp.	Gardner Heath	13	12	38.6	14.6	5.4	1892	Gloucester, Mass.	Gloucester, Mass.
85411		Sch.	Gardner W. Tarr	66	62	72.6	21.0	7.4	1875	Essex, Mass.	Do.
10854		Sch.	Garibaldi	0	8	36.0	13.8	3.7	1867	Wolf River, Miss.	Shildsboro, Miss.
30382		Sch.	Garibaldi	88	83	78.0	24.3	6.4	1869	New Liverpool, Mich.	Detroit, Mich.
10685		Sch.	Garland	43	40	65.0	19.2	6.2	1868	Northport, N. Y.	Tappanhook, Va.
86520		Sch.	Garland	9	6	36.6	13.0	3.1	1900	Kinnekeet, N. C.	Edenton, N. C.
85953		Slp.	Garnet	6	5	27.3	11.3	3.6	1880	Port Washington, N. Y.	New York, N. Y.
10177		Slp.	Garrett P. Wright	13	13	39.7	14.4	4.4	1861	Greenville, N. J.	Baltimore, Md.
85349		Sch.	Gaslight	39	37	65.5	22.3	4.4	1874	San Francisco, Cal.	San Francisco, Cal.
85344	J. P. V. D.	Bk.	Gatherer	1,609	1,377	208.1	40.2	24.3	1874	Bath, Mo.	Do.
85440		Sch.	Gatherer	95	67	84.6	22.6	8.0	1870	do	Gloucester, Mass.
85341		Slp.	Gauntlet	11	10	34.0	13.4	4.4	1874	Boston, Mass.	Koy West, Fla.
86251		Slp. y.	Gavilan	8	8	31.5	11.0	4.1	1893	Brooklyn, N. Y.	New Bedford, Mass.
85862		Ywl. y.	Gaviota	26	25	60.0	15.2	6.3	1884	Linwood, Pa.	New York, N. Y.
85494	J. S. L. D.	Bk.	Gay Head	265	252	110.7	26.9	15.1	1877	Mattapoisett, Mass.	San Francisco, Cal.
10908		Slp.	Gazelle	14	13	36.0	15.5	4.2	1868	San Francisco, Cal.	Do.
10937		Sch.	Gazelle	43	40	61.0	19.3	4.5	1868	Bath, Mo.	Bucksport, Mo.
16918		Slp.	Gazelle	6	6	28.8	11.4	2.8	1898	Chincoteague, Va.	Newport News, Va.
85118		Sch.	Gazelle	11	10	37.2	14.2	4.1	1870	Gloucester, Mass.	Tappanhook, Va.
85654		Sch.	Gazelle	8	7	31.7	13.2	3.9	1881	Apalachicola, Fla.	Pensacola, Fla.
85607		Sch.	Gazelle	10	10	37.1	13.4	3.7	1881	Lake Worth, Fla.	Tampa, Fla.
88974		Sch.	Gazelle	8	7	34.6	10.0	3.2	1887	Port Ontario, N. Y.	Cape Vincent, N. Y.
86352		Sch.	Gazelle	34	24	69.0	17.6	7.0	1890	Noank, Conn.	Stonington, Conn.
10405	H. J. K. P.	Sch.	Gem	564	488	141.5	31.0	15.0	1861	Bulls Ferry, N. J.	Boston, Mass.
85689		Slp.	Gem	9	5	39.0	13.4	3.5	1881	Philadelphia, Pa.	Bridgeton, N. J.
85851		Slp.	Gem	6	6	23.0	11.8	2.6	1884	Jarvisburg, N. C.	Edenton, N. C.
85887		Sch.	Gem	120	114	106.9	30.0	7.0	1885	Parkersburg, Ore.	San Francisco, Cal.
86433		Sch. y.	Gem	11	11	36.0	10.0	3.0	1898	Tacoma, Wash.	Tacoma, Wash.
85338		Slp.	Gem of the Lake	26	20	52.9	15.1	3.5	1865	Plattsburg, N. Y.	Plattsburg, N. Y.
85698		Sch.	Gem of the Sea	16	16	41.0	16.0	4.8	1870	Key West, Fla.	Key West, Fla.
10572	H. J. M. W.	Sch.	General Banks	107	91	79.3	23.0	7.8	1863	Townsend Inlet, N. J.	Castine, Mo.
85778	K. B. H. M.	Sch.	Gen'l Baumig	177	168	112.5	30.0	8.4	1883	Navarro River, Cal.	San Francisco, Cal.
85315	J. P. G. R.	Bk.	General Fairchild	1,427	1,307	203.4	38.8	24.3	1874	Freeport, Mo.	Do.
10685		Sch.	General Grant	56	53	64.5	20.2	7.3	1867	Newcastle, Mo.	New York, N. Y.
10790		Sch.	General Grant	49	47	70.7	10.7	5.3	1864	Bath, Mo.	Belfast, Mo.
10845		Sch.	General Grant	44	42	63.5	20.3	5.5	1867	Hampton, N. H.	Rockport, Mo.
10923		Slp.	General Grant	7	6	31.5	12.2	3.4	1860	Brookhaven, N. Y.	Tappanhook, N. Y.
10485		Slp.	General Green	16	15	42.0	16.6	4.3	1860	Jerusalem, N. Y.	New York, N. Y.
86337		Cat.	General Grubb	5	5	20.5	12.0	3.0	1891	Beechhaven, N. J.	Tuckerton, N. J.
10849		Sch.	General Hancock	10	9	42.3	14.0	5.3	1867	Bought of United States	Cape Charles, Va.
85611		Sch.	General Hancock	14	13	41.7	12.6	4.6	1880	Ogontz Bay, Mich.	Milwaukee, Wis.
85643		Sch.	General Hancock	16	16	44.7	15.6	5.5	1880	Key West, Fla.	Key West, Fla.
85717		Sch.	General Hancock	12	11	31.5	11.8	5.5	1882	Bristol, Mo.	Rockland, Mo.
86030		Slp.	Gen'l Harrison	6	6	30.0	12.6	3.6	1889	Capo May, N. J.	Chincoteague, Va.
10121		Slp.	General Jackson	33	32	52.1	20.3	4.9	1842	Sippecan, Mass.	Ellsworth, Me.
85669	J. V. R. M.	Sch.	Gen. Knox	1,587	1,550	251.1	42.4	21.8	1881	Thomaston, Me.	New York, N. Y.
85897		Sch.	Gen'l Logan	9	9	55.7	14.6	2.3	1835	Madison, Md.	Crisfield, Md.
10245		Slp.	General Major	6	6	36.1	10.1	2.3			Baltimore, Md.
10690		Sch.	General McClellan	23	14	49.6	18.4	4.5	1861	Leesburg, N. J.	Camden, N. J.
10481		Slp.	General Putnam	11	11	37.0	13.8	3.6	1850	New York, N. Y.	Perth Amboy, N. J.
10411		Sch.	General Scott	83	70	78.0	21.2	7.5	1848	Woolwich, Mo.	Calais, Me.
86298		Sch.	Gen'l Siglin	85	81	80.9	23.0	8.4	1894	Marshfield, Ore.	Seattle, Wash.
10797		Sch.	General Torbert	99	94	90.5	24.4	6.2	1860	Greensboro, Md.	New York, N. Y.
86291	K. L. W. P.	Sch.	Gen'l E. S. Greeley	1,306	1,198	218.9	40.6	18.2	1894	Westhaven, Conn.	New Haven, Conn.
85215		Sch.	Gen'l J. L. Selfridge	20	19	48.4	16.5	3.5	1872	Tuckerton, N. J.	Somers Point, N. J.
10663		Sch.	General U. S. Grant	62	59	85.7	14.8	6.0	1865	Willsboro, N. Y.	Plattsburg, N. Y.
85905		Sch.	General U. S. Grant	39	37	58.4	21.8	5.0	1868	Newbridge, N. J.	Richmond, Va.
85795		Slp.	Gen'l W. S. Hancock	7	6	32.0	13.0	2.6	1881	Highlands, N. J.	Perth Amboy, N. J.
85808		Sch.	Gen'l E. L. F. Hardecastle	0	02	79.6	23.4	6.3	1881	Baltimore, Md.	Baltimore, Md.
85697	J. V. Q. T.	Sch.	Gen'l Adelbert Ames	476	452	144.5	33.0	12.0	1981	Camden, Me.	New York, N. Y.
85606		Slp.	General Fitzhugh Leo	10	9	40.0	14.0	3.6	1885	Pocomoke City, Md.	Tappanhook, Va.
10217		Sch.	Gen'l Franz Sigel	316	301	136.8	25.8	11.5	1862	Black River, Ohio.	Cleveland, Ohio.
86129		Sch.	Gen'l George Washington	7	7	33.5	11.0	2.8	1891	Ancote, Fla.	Key West, Fla.
85020		Sch.	General Levi Harris	47	46	76.4	23.0	4.2	1869	Milford, Del.	Perth Amboy, N. J.
85420		Slp.	Gen'l John A. Wagener	11	10	39.0	13.7	4.0	1875	Charleston, S. C.	Charleston, S. C.
85896		Sch.	Gen'l Joseph B. Seth	10	9	47.7	15.4	2.8	1885	Cambridge, Md.	Newport News, Va.
86364		Lgr.	Generosity	8	6	37.0	12.6	2.8	1896	Terrebonne, La.	Brushport, La.
86506		Slp.	Genesee	7	7	30.0	10.0	5.4	1900	Friendship, Mo.	Deer Isle, Me.
85899		Sch.	Genesta	10	5	49.6	13.6	3.3	1885	Somerset County, Md.	Crisfield, Md.
85910		Sch.	Genesta	10	9	47.1	15.8	2.8	1885	Cambridge, Md.	Baltimore, Md.
85929		Sch.	Genesta	9	8	49.0	12.5	3.2	1880	Somerset County, Md.	Newport News, Va.
86318		Sch.	Genet	13	12	44.0	13.0	3.0	1895	Poquoson, Va.	Do.
86373		Sch.	Genet	0	5	45.8	11.0	3.0	1886	St. Peters, Md.	Crisfield, Md.

1 Formerly stloop-yacht } a Gaviota.
 } b Sea Gull.

† Rebuilt, 1881.

MERCHANT SAILING VESSELS OF THE UNITED STATES—Continued.

Official No.	Signal letters.	Rtg.	Name of vessel.	Gross tonnage.	Net tonnage.	Length.		Depth.	W b o n built.	Where built.	Home port (where permanent document issues).
						Feet.	Feet.				
86230	K. L. N. D.	Reg.	Genova	495	451	150.0	30.3	14.0	1892	Benicia, Cal.	San Francisco, Cal.
86527	K. Q. G. V.	Sch.	Genova	874	770	189.8	37.2	17.5	1900	Rockland, Me.	Boston, Mass.
85437		Sch.	Genova Morris	51	51	72.0	20.4	7.0	1870	Salisbury, Mass.	Gloucester, Mass.
86448		Sch.	Genova Moore	20	13	59.3	16.0	4.3	1898	Stratton, N. C.	Beaufort, N. C.
85856		Sch.	Genova Newcomb	9	9	46.3	14.0	3.6	1884	Taylor's Island, Md.	Crisfield, Md.
86551		Sch.	Genova R. Poland	5	5	26.5	10.5	5.1	1901	Friendship, Mo.	Waldoboro, Me.
85963		Sch.	Genovlevo	9	9	33.3	10.5	5.1	1853	Camden, Me.	Do.
85205		Sch.	Genovlevo	11	10	35.0	13.3	5.2	1872	Providence, R. I.	New York, N. Y.
86114		Sch.	Genovlevo	6	6	25.1	11.0	4.0	1884	Salem, Mass.	Marblehead, Mass.
86347		Sch.	Genovlevo	7	7	33.5	10.7	3.0	1890	Chicago, Ill.	Chicago, Ill.
86570		Sch.	Genovlevo	22	22	46.4	11.1	0.0	1901	Monument Beach, Mass.	Bridgeport, Conn.
85279		Sch.	Genovlevo	14	13	39.7	14.3	5.4	1873	Brooklyn, N. Y.	New York, N. Y.
10557		Sch.	Genovlevo	27	25	54.0	18.0	3.5	1850	Fourmile Landing, Fla.	Pensacola, Fla.
85270		Sch.	Genovlevo	730	694	188.0	34.1	13.2	1873	Cleveland, Ohio	Niagara Falls, N. Y.
10184		Sch.	George	29	28	52.0	17.8	5.0	1866	Charleston, S. C.	Savannah, Ga.
10707		Sch.	George	28	27	53.3	15.3	6.5	1832	Nowburyport, Mass.	Bucksport, Me.
86024		Sch.	George	37	35	47.0	22.4	6.2	1888	Brooklyn, N. Y.	New York, N. Y.
86167		Sch.	George	10	9	50.0	15.7	4.1	1891	Solomon Island, Md.	Norfolk, Va.
86100		Sch.	George	10	9	33.0	12.5	3.1	1897	Now Haven, Conn.	New Haven, Conn.
86103		Sch.	George	5	5	43.7	13.7	2.2	1897	Goldenhill, Md.	Crisfield, Md.
86010		Sch.	George A	9	9	33.0	14.0	4.0	1898	Thunderbolt, Ga.	Savannah, Ga.
86524		Cat.	George M	14	12	33.0	13.9	5.0	1900	Port Republic, N. J.	Somers Point, N. J.
85989		Sch.	George M	38	30	64.4	19.1	6.9	1886	Galveston, Tex.	Galveston, Tex.
85900		Sch.	George Ball	6	5	25.0	11.0	2.5	1885	Norfolk, Va.	Norfolk, Va.
85185		Sch.	George Beulah	5	5	30.0	11.7	2.8	1870	Bayport, N. Y.	Patchogue, N. Y.
85282		Sch.	George Bishop	21	20	47.0	17.0	4.8	1873	City Island, N. Y.	Port Amboy, N. J.
10989		Sch.	George Buchanan	10	9	36.5	13.2	3.5	1869	Annapessex, Md.	Newport News, Va.
85374	J. Q. N. W.	Sch.	George Christopher	241	208	120.0	31.1	9.7	1874	Greensboro, Md.	New York, N. Y.
10699		Sch.	George Churchman	12	7	40.0	14.1	4.2	1859	Burlington, N. J.	Bridgeton, N. J.
85865	K. G. S. W.	Sch.	George Cono	1,837	1,680	240.7	42.4	25.2	1884	Waldoboro, Me.	San Francisco, Cal.
85710		Sch.	George Curtis	15	14	47.0	12.4	3.3	1882	Schewahng, Mich.	Port Huron, Mich.
10014		Sch.	Geo. Davis	10	9	88.0	20.5	6.2	1871	Northport, N. Y.	Bridgeton, Conn.
10407		Sch.	George Edwin	21	12	48.0	10.0	4.8	1850	Philadelphia, Pa.	Norfolk, Va.
86161		Sch.	George Green	40	43	53.0	22.8	6.0	1854	Northport, N. Y.	New York, N. Y.
85443		Sch.	George Henry	5	5	39.3	11.6	2.7	1891	Crisfield, Md.	Alexandria, Va.
86185		Sch.	Geo. Herman	8	8	48.6	10.3	3.1	1876	Hillspoint, Md.	Baltimore, Md.
86413		Sch.	George Howard	265	265	141.3	25.6	13.5	1899	Now Brunswick, N. J.	Perth Amboy, N. J.
86186		Sch.	George Hughes	36	34	59.0	17.4	5.0	1852	Mount Holly, N. J.	Do.
10504		Sch.	George Hulme	73	69	77.7	20.0	5.9	1865	Detroit, Mich.	Port Huron, Mich.
10298		Sch.	George Irving	7	5	32.1	13.4	3.5	1888	Patchogue, N. Y.	Capo Charles, Va.
85992		Sch.	George Jayne	11	11	35.8	15.0	3.8	1887	Onkdale, N. Y.	Patchogue, N. Y.
85958		Sch.	George Kingston	08	65	74.4	24.0	5.0	1882	Haverstraw, N. Y.	New York, N. Y.
85737		Sch.	George Knapp	19	12	48.5	16.4	3.7	1896	Mudlsonville, La.	New Orleans, La.
86372		Sch.	George Leo	20	21	52.0	17.5	4.1	1900	Woolwich, Me.	Bath, Me.
86505		Sch.	George Leslie	27	21	40.0	17.6	5.1	1855	Helen Grove, N. J.	Baltimore, Md.
10012		Sch.	George Lewis	32	30	59.0	19.3	5.2	1883	Lake Charles, La.	Lake Charles, La.
85783		Sch.	George Lock	300	293	150.2	23.2	9.5	1891	Milford, Del.	Philadelphia, Pa.
86126	K. J. C. D.	Sch.	George May	10	554	162.0	36.0	13.0	1900	Do.	Do.
86533	K. Q. J. V.	Sch.	George May	10	10	42.2	14.6	4.3	1873	Northport, N. Y.	Norfolk, Va.
85250		Sch.	George Milner	917	881	172.6	36.0	20.4	1874	Myatie Bridge, Conn.	Providence, R. I.
85348	J. Q. B. G.	Sch.	George Moon	11	11	37.0	14.0	3.0	1868	Sayville, N. Y.	Perth Amboy, N. J.
10875		Sch.	George Nelson	790	751	206.6	35.2	14.0	1887	Baraga, Mich.	Marquette, Mich.
85970		Sch.	George Neater	240	228	117.6	30.0	9.0	1865	Milton, Del.	Bangor, Me.
10580	H. J. N. P.	Sch.	George Newinger	135	100	97.0	25.0	10.6	1901	Basux, Mass.	Boston, Mass.
89564	K. Q. V. J.	Sch.	George Parker	84	80	92.8	20.0	5.7	1894	Schowning, Mich.	Port Huron, Mich.
86301		Sch.	George Penniman	5	5	27.0	12.0	2.8	1870	Patchogue, N. Y.	Patchogue, N. Y.
85536		Cat.	George Ross	20	10	43.0	15.9	4.2	1867	Rockaway, N. Y.	Do.
10670		Sch.	George Ryder	22	10	53.5	18.0	4.5	1900	Snayrna, N. C.	Beaufort, N. C.
86508		Sch.	Geo. Sloyer	11	10	37.5	14.3	3.8	1871	New Suffolk, N. Y.	Port Jefferson, N. Y.
85119		Sch.	George Stacey	439	417	173.3	31.1	11.8	1872	Sheboygan, Wis.	Chicago, Ill.
95193		Sch.	George Sturges	65	62	72.5	23.0	6.3	1880	Milford, Del.	Bonfort, N. C.
85640		Sch.	George Taulano	405	385	141.3	35.2	12.2	1882	Milton, Del.	Philadelphia, Pa.
10759	J. W. H. G.	Sch.	George Taulano, Jr.	47	44	64.0	19.0	7.8	1860	Now London, Conn.	Now London, Conn.
85818		Sch.	George Temple	10	9	52.6	14.1	3.5	1883	Crisfield, Md.	Crisfield, Md.
10730		Sch.	George Todd	23	22	60.0	20.0	3.7	1863	San Francisco, Cal.	San Francisco, Cal.
85938		Sch.	George Washington	0	5	49.9	9.0	2.8	1870	Do.	Crisfield, Md.
86051		Sch.	George Waverley	0	0	36.0	10.1	2.7	1860	Portsmouth, Va.	Capo Charles, Va.
10113		Sch.	George Wotherspoon, Jr.	38	31	50.5	23.2	5.8	1850	Elizabeth, N. J.	New York, N. Y.
86366		Sch.	George A. Albaugh	28	18	66.0	18.0	6.0	1890	Orfale, Md.	Newport News, Va.
10440		Sch.	George A. Brandroth	66	63	62.0	20.9	6.0	1867	Shig Slug, N. Y.	New York, N. Y.
86158		Sch.	George A. Curran	11	11	31.2	12.0	3.4	1891	Dunnsville, Mo.	Eastport, Me.
86385		Cat.	George A. Heyl	0	0	85.7	21.8	7.3	1886	Port Republic, N. J.	Tuckerton, N. J.
85944	K. D. N. G.	Sch.	George A. Lawry	108	102	85.7	21.8	7.3	1886	Jonesboro, Mo.	North Haven, Me.
85727		Sch.	George A. Marsh	202	192	135.0	20.0	0.0	1882	Muskogon, Mich.	Chicago, Ill.

^aFormerly schooner { a Higgle and Jones.
b Higgle.

^cRebuilt, 1888.

MERCHANT SAILING VESSELS OF THE UNITED STATES—Continued.

Official No.	Signal letters.	Rig.	Name of vessel.	Gross tonnage.	Net tonnage.	Length.	Breadth.	Depth.	When built.	Where built.	Home port (where permanent document issues).
						Feet.	Feet.	Feet.			
86021	K. G. C. Q.	Sch.	George A. McFadden	1,070	936	194.0	40.4	19.3	1881	Bath, Me.	Bath, Me.
85983		Sch.	George B. Faunce	26	25	60.7	17.5	4.9	1887	Solomon Island, Md.	Annapolis, Md.
85198	J. L. N. B.	Sch.	George B. Ferguson	144	137	96.4	20.7	7.7	1872	Belfast, Mo.	Bangor, Me.
10623		Slp.	George B. McClellan	13	12	38.1	16.1	4.0	1862	Northport, N. Y.	New York, N. Y.
10753		Slp.	George B. McClellan	20	19	40.7	16.4	5.2	1864	New London, Conn.	Stonington, Conn.
10833		Slp.	George B. McClellan	35	33	56.0	21.7	4.8	1863	Bridgeboro, N. J.	Baltimore, Md.
86294		Sch.	Geo. B. Owen	744	700	190.0	34.0	13.2	1893	West Bay City, Mich.	Toledo, Ohio.
85650	J. V. C. M.	Bkn.	George C. Perkins	388	369	142.0	33.5	11.8	1880	Coos Bay, Oreg.	San Francisco, Cal.
86517	K. Q. M. S.	Sch.	George C. Thomas	1,447	1,281	210.0	41.6	21.6	1900	Verona, Mo.	New York, N. Y.
85811		Sch.	George C. Vanderslice	39	37	68.7	19.4	5.0	1883	Mathews County, Va.	Richmond, Va.
10909		Slp.	Geo. C. Wood	7	6	30.5	12.5	2.9	1807	Patchogue, N. Y.	Perth Amboy, N. J.
85133		Slp.	George D. Allen	15	15	45.8	15.3	3.0	1871	do	New Haven, Conn.
10436		Slp.	George D. Cragin	58	55	61.6	25.6	6.9	1862	Red Hook, N. Y.	New York, N. Y.
85167		Sch.	George E. Bowdoin	58	55	78.0	24.0	6.4	1871	Omancock, Va.	Baltimore, Md.
80174	K. J. V. F.	Sch.	George E. Dudley	407	387	148.0	35.0	11.0	1891	Madison, Conn.	New Haven, Conn.
85497		Sch.	George E. Hagan	32	30	55.5	17.2	6.5	1876	Bath, Me.	New York, N. Y.
80348		Sch.	GEORGE E. HARTNELL	3,265	3,154	352.0	44.2	22.3	1890	Chicago, Ill.	Detroit, Mich.
86343		Sch.	George E. Lane, Jr.	73	73	82.0	22.1	8.8	1896	Gloucester, Mass.	Gloucester, Mass.
10105	H. J. B. M.	Sch.	George E. Prescott	139	109	89.5	24.0	8.0	1848	Camden, Mo.	Rockland, Me.
80116	K. H. R. W.	Sch.	George E. Walcott	1,533	1,388	212.7	44.1	19.6	1890	Bath, Me.	Portland, Me.
10918		Sch.	George F. Carman	36	34	55.5	19.1	6.0	1865	Patchogue, N. Y.	Greenport, N. Y.
85956	K. D. R. G.	Sch.	George F. Edmunds	149	110	96.0	25.7	10.3	1887	Essex, Mass.	Gloucester, Mass.
10675		Sch.	George F. Keen	70	66	71.0	21.3	7.4	1861	do	Boston, Mass.
86572	K. Q. W. S.	Sch.	George F. Phillips	270	237	130.2	28.3	8.4	1901	Bethel, Del.	Seaford, Del.
10478		Slp.	George F. Rogers	11	11	37.0	15.6	3.5	1863	Freeport, N. Y.	New York, N. Y.
83374		Sch.	Geo. G. Houghton	332	315	137.5	26.2	11.6	1873	Milwaukee, Wis.	Toledo, Ohio.
85741	J. W. K. Q.	Sch.	George H. Ames	443	378	156.0	34.0	11.6	1882	Waldoboro, Mo.	Boston, Mass.
85813		Sch.	George H. Bunker	21	20	56.5	17.0	4.8	1883	Pokomoko City, Md.	Tappanhook, Va.
86303		Sch.	GEORGE H. COMLASS	3,259	3,124	352.0	44.2	22.3	1890	Chicago, Ill.	Duluth, Minn.
85392		Sch.	George H. Hollis	8	8	37.0	14.0	3.0	1874	Somerset County, Md.	Capo Charles, Va.
85223		Sch.	George H. Meekins	80	62	82.5	24.0	6.7	1872	Dorchester County, Md.	Baltimore, Md.
10841	J. C. D. T.	Sch.	George H. Mills	295	253	117.6	31.0	9.0	1897	Port Jefferson, N. Y.	Thomaston, Me.
85745		Sch.	George H. Ross	32	30	56.0	18.0	5.7	1882	San Francisco, Cal.	San Francisco, Cal.
85231		Slp.	George H. Shaffer	7	7	33.0	13.4	3.2	1884	Patchogue, N. Y.	Patchogue, N. Y.
10152		Sch.	George H. Wand	358	340	138.5	30.6	10.1	1866	Buffalo, N. Y.	Port Huron, Mich.
10816		Sch.	Geo. L. Wrenn	214	203	129.2	26.0	9.0	1868	Fort Howard, Wis.	Grand Haven, Mich.
86095	K. G. N. D.	Sch.	George M. Grant	1,254	1,148	211.8	40.3	17.8	1880	Weathaven, Conn.	New Haven, Conn.
85900		Sch.	George M. Hodgden	16	15	40.3	13.8	5.0	1860	Boothbay, Me.	Portland, Me.
85423		Slp.	George P. Putnam	8	7	32.0	13.5	3.4	1875	Norwalk, Conn.	New York, N. Y.
85015		Sch.	George P. Rust	05	61	73.0	20.9	7.5	1807	Essex, Mass.	Boston, Mass.
86314	K. M. G. T.	Sch.	George R. Bradford	142	135	96.4	27.4	8.0	1895	do	Gloucester, Mass.
85905		Sch.	G. R. Marshall	9	9	50.7	14.3	3.0	1885	Monie, Md.	Baltimore, Md.
85891	K. D. C. M.	Sch.	George R. Skollfield	1,728	1,640	232.1	39.0	24.6	1885	Brunswick, Mo.	New York, N. Y.
85271	J. M. T. H.	Sch.	George R. Vreeland	423	348	128.2	35.5	10.0	1873	Weathaven, Conn.	Do.
86084		Sch.	George R. White	37	35	61.2	18.4	6.3	1890	Port Madison, Wash.	Port Townsend, Wash.
10120		Sch.	George S. Allison	114	108	88.3	27.5	6.3	1866	Stony Point, N. Y.	New York, N. Y.
85100		Sch.	George S. Courtney	25	17	52.1	20.0	4.5	1870	Tuckerton, N. J.	Edonton, N. C.
86562		Sch.	George S. McCready	37	37	71.5	23.0	6.0	1901	Crisfield, Md.	Crisfield, Md.
10972		Sch.	George S. Page	55	52	70.0	24.6	5.1	1898	Astoria, N. Y.	New York, N. Y.
10958		Sch.	George S. Richardson	72	68	77.8	23.7	6.0	1860	Snowhill, Md.	Crisfield, Md.
85838		Sch.	George T. Davis	16	15	46.0	15.2	3.8	1884	Isle of Wight County, Va.	Norfolk, Va.
85867		Sch.	George T. Duncan	10	9	56.3	15.2	3.8	1884	Mill Creek, Md.	Baltimore, Md.
85731		Sch.	George T. Garrison	41	22	67.8	22.1	5.2	1882	Baltimore, Md.	Edenton, N. C.
85819		Slp.	George T. Johnson	10	9	42.8	15.1	2.7	1885	Cambridge, Md.	Baltimore, Md.
10441		Sch.	George T. McDowell	48	46	58.0	22.1	6.0	1837	Washington, N. J.	Perth Amboy, N. J.
85747		Sch.	George T. Phillips	32	31	65.5	18.1	5.5	1882	Solomon Island, Md.	Baltimore, Md.
85306	J. N. W. M.	Sch.	George V. Jordan	696	662	158.0	35.0	16.7	1874	Kennebunk, Me.	New York, N. Y.
85285	J. N. G. C.	Sch.	George W. Anderson	224	169	116.4	32.2	9.0	1873	Newburgh, N. Y.	Richmond, Va.
86335		Sch.	George W. Bond	28	28	69.5	20.0	5.5	1909	Orlote, Md.	Crisfield, Md.
85123		Sch.	George W. Childs	37	24	57.0	20.5	5.4	1871	Camden, N. J.	Norfolk, Va.
85930		Sch.	George W. Childs	12	12	54.0	13.5	3.5	1886	Crisfield, Md.	Newport News, Va.
85978		Sch.	George W. Chisley	21	20	66.0	17.0	5.0	1887	Greenpoint, Va.	Do.
86530		Slp.	George W. Collier	9	8	45.5	15.2	3.5	1900	Deals Island, Md.	Crisfield, Md.
85442		Sch.	George W. Collins	84	70	79.0	24.3	7.0	1876	Lanolin, Mo.	Mount Desert Ferry, Me.
85828		Slp.	George W. Dill	7	5	30.0	11.6	2.0	1884	Norfolk County, Va.	Newport News, Va.
85058		Sch.	George W. Glover	59	75	75.0	21.0	7.0	1857	Camden, Mo.	Rockland, Me.
10813		Slp.	George W. Hardesty	15	14	38.0	15.8	4.0	1898	Annapolis, Md.	Annapolis, Md.
80110		Slp.	George W. Jackson	0	0	41.0	15.2	3.1	1890	Cambridge, Md.	Baltimore, Md.
85928		Sch.	George W. Kibble	62	8	45.2	13.7	4.1	1889	Wicomico County, Md.	Crisfield, Md.
10011		Sch.	George W. Krebs	12	8	70.1	20.6	6.5	1852	Baltimore, Md.	Baltimore, Md.
10072		Sch.	George W. Lewis	64	61	70.0	10.7	7.7	1851	Essex, Mass.	Bangor, Me.
86146		Sch.	George W. Lister	20	14	52.3	19.9	3.8	1891	Logtown, Miss.	Shieldsboro, Miss.
86430		Sch.	George W. McCowan	12	7	41.3	15.0	3.6	1898	Cedarville, N. J.	Bridgeton, N. J.
85905		Sch.	George W. Moss	25	16	64.6	16.0	5.0	1883	Annapolis, Md.	Do.
85987		Slp.	George W. Moger	7	7	35.0	12.2	3.0	1875	Patchogue, N. Y.	New York, N. Y.
10050		Sch.	George W. Pierce	62	59	73.1	22.3	7.0	1867	Bristol, Me.	New Bedford, Mass.
86271		Sch.	Geo. W. Prescott	41	30	57.2	18.8	7.5	1893	Irontdale, Wash.	Port Townsend, Wash.

MERCHANT SAILING VESSELS OF THE UNITED STATES—Continued.

Official No.	Signal letters.	Rig.	Name of vessel.	Gross tonnage.	Net tonnage.	Length.	Breadth.	Depth.	When built.	Where built.	Home port (where permanent document issues).
						Feet.	Feet.	Feet.			
85456		Sch.	George W. Saunders	10	9	44.6	15.6	3.2	1876	LANCASTER COUNTY, VA	ANnapolis, Md.
86323	K. Q. G. L.	Sch.	George W. Walls	2,970	2,743	319.3	48.5	23.0	1900	Camden, Me.	Rockport, Me.
19335		Sch.	Geo. W. Westcott	122	110	111.6	24.8	7.8	1863	Sacketts Harbor, N. Y.	Grand Haven, Mich.
39119		Sch.	George W. Wesley	280	260	157.1	28.2	7.7	1867	East Saginaw, Mich.	Port Huron, Mich.
85857		Slp.	George W. Woolford	9	8	39.6	14.7	3.3	1884	Cambridge, Md.	Baltimore, Md.
85255	J. M. B. V.	Sch.	George C. A. Travers	132	125	100.4	27.0	6.9	1873	Baltimore, Md.	Do.
85446		Slp.	George Washington Faunce, Jr.	8	8	34.7	12.7	3.8	1876	Philadelphia, Pa.	Do.
10102	H. J. B. G.	Sch.	George and Albert	121	115	88.7	29.2	6.7	1867	Belfast, Me.	New York, N. Y.
85237		Slp.	George and Morton	16	10	42.8	15.5	4.3	1872	Bridgeton, N. J.	Bridgeton, N. J.
85679		Sch.	Georganna	7	7	48.0	9.0	3.2	1881	East River, Va.	Newport News, Va.
85045	J. G. W. M.	Sch.	Georgotta Lawrence	315	290	122.6	31.7	15.1	1869	Brookhaven, N. Y.	New York, N. Y.
85117		Slp.	Georgia	6	5	36.4	13.8	3.5	1870	Yorktown, Va.	Norfolk, Va.
85292	J. N. K. T.	Sch.	Georgia	350	333	122.0	30.4	13.5	1873	Harrington, Me.	Boston, Mass.
85532		Slp.	Georgia	10	10	32.0	12.5	5.0	1878	Mount Desert, Me.	Fall River, Mass.
85914		Sch.	Georgia	10	9	59.9	15.3	2.9	1886	Tlghmans Island, Md.	Cape Charles, Va.
86121		Sch.	Georgia	82	78	92.0	21.8	6.3	1887	West Dapere, Wis.	Milwaukee, Wis.
86270		Slp. y.	Georgia	9	8	27.6	12.5	4.5	1878	Kittery, Me.	Boston, Mass.
86500	K. P. T. M.	Sch.	Georgia	1,602	1,488	235.5	43.3	20.5	1900	Bath, Me.	New York, N. Y.
86288		Cat.	Georgia A.	7	7	25.4	12.0	3.2	1890	Port Republic, N. J.	Somers Point, N. J.
86018		Slp.	Georgia H.	7	7	36.8	12.7	3.0	1888	Galveston, Tex.	Galveston, Tex.
83914		Sch.	Georgia Belle	7	7	42.6	10.6	2.8	1885	Morehead City, N. C.	Beaufort, S. C.
85269	K. H. S. P.	Sch.	Georgia Gilkey	641	571	158.2	36.0	12.4	1890	Searsport, Me.	Searsport, Me.
10862		Slp.	Georgia Lee	7	6	31.0	12.5	3.0	1873	Metompkin, Va.	Chincoteague, Va.
86968		Sch.	Georgia Woods	60	57	71.0	21.3	5.4	1868	San Francisco, Cal.	San Francisco, Cal.
86490		Slp.	Georgia E. Wheatley	13	12	54.6	14.7	4.0	1880	St. Peter Creek, Md.	Cape Charles, Va.
10981		Slp.	Georgia and Inez	6	6	36.0	13.4	2.0	1897	Fairmount, Md.	Crisfield, Md.
85412		Sch.	Georgia	29	28	58.0	21.0	4.1	1868	Maroushook, Pa.	Philadelphia, Pa.
10683		Sch.	Georgia Young	7	7	39.5	12.0	3.3	1875	Somerset County, Md.	Newport News, Va.
85047		Slp.	Georgia	24	23	49.3	16.8	6.8	1861	Bristol, Me.	New York, N. Y.
86502		Slp. y.	Georgia	10	18	41.0	15.6	4.6	1860	Mariner Harbor, N. Y.	Do.
86047		Slp. y.	Georgia	10	10	42.0	14.3	6.1	1896	Sodgwok, Me.	Brooklin, Me.
86498		Slp.	George	7	7	32.0	10.0	4.0	1880	Brookville, Me.	Deer Isle, Me.
85984		Slp.	George	5	5	35.8	12.3	2.4	1897	Todds Point, Md.	Norfolk, Va.
86201		Slp.	George M.	6	5	36.2	12.0	3.5	1886	Bayshore, N. Y.	Patchogue, N. Y.
2505	H. T. J. Q.	Sch.	George O.	6	5	28.0	13.3	3.0	1892	Patchogue, N. Y.	Do.
86253	K. L. Q. W.	Sch.	George Berry	295	251	109.3	27.4	13.3	1860	Westbrook, Me.	Rockland, Me.
85916		Sch.	George Campbell	111	78	94.8	24.3	10.0	1893	Essex, Mass.	Gloucester, Mass.
85570		Sch.	George Kelly	370	352	145.5	30.0	10.4	1874	Salzburg, Mich.	Detroit, Mich.
85927		Sch.	George Miller	16	0	40.3	15.3	4.5	1870	Bath, Me.	Edenton, N. C.
85917		Sch.	George Willard	55	62	73.0	21.1	6.8	1874do	Boston, Mass.
85227	J. M. H. L.	Sch.	George A. Crowley	8	8	28.8	11.9	4.8	1880	Manhass Port, Me.	Manhass, Me.
85760		Sch.	George D. Loud	175	147	100.0	28.1	8.3	1872	Waldoboro, Me.	Do.
85107	K. B. C. G.	Sch.	George F. Golden	42	40	67.8	22.0	4.8	1878	Newtown, Md.	Newport News, Va.
86339		Sch.	George I. Drake	465	398	143.3	35.1	12.3	1883	Bath, Me.	Bath, Me.
86500		Sch.	Georgia	141	134	99.0	27.0	8.1	1870	Ellsworth, Me.	Mount Desert Ferry, Me.
85248		Sch.	Gerald C.	31	24	68.5	18.0	5.2	1895	Bonola, Cal.	San Diego, Cal.
86211		Slp.	Geraldine	10	10	34.8	12.2	6.0	1899	Waldoboro, Me.	Newburyport, Mass.
86147		Slp.	Gerald	6	6	29.6	10.2	5.1	1901	Bristol, Me.	Damariscotta, Me.
85342	J. S. W. R.	Slp.	Gerald Underhill	12	7	40.5	15.7	4.1	1893	Norfolk, Va.	Newport News, Va.
96490		Sch. y.	Gerald O. Tobey	13	13	41.5	15.5	3.0	1891	Bayshore, N. Y.	Bridgeton, N. J.
59240		Sch.	German	1,459	1,389	203.7	39.1	23.6	1878	Bath, Me.	New Bedford, Mass.
10542		Sch.	Gerrit Smith	23	17	48.1	13.6	7.4	1897	East Boothbay, Me.	Boston, Mass.
86203		Sch.	Gertie	77	73	80.8	20.7	5.9	1868	Black River, Ohio	Milwaukee, Wis.
86003		Sch.	Gertie Lord	254	241	131.6	25.2	10.6	1855	Buffalo, N. Y.	Port Huron, Mich.
86043		Sch.	Gertie Smith	10	9	37.0	13.2	4.0	1892	Handaboro, Miss.	Shildoboro, Miss.
86458		Sch.	Gertie Collier	6	6	41.0	10.4	2.9	1888	Morehead City, N. C.	Beaufort, N. C.
10945		Slp.	Gertrude	10	15	45.0	14.1	5.0	1886	Essex, Mass.	Gloucester, Mass.
85210		Slp.	Gertrude	7	7	38.0	13.5	3.0	1890	Deals Island, Md.	Crisfield, Md.
85547		Slp.	Gertrude	18	10	38.0	14.2	4.8	Penngrove, N. J.	Bridgeton, N. J.
85575		Slp.	Gertrude	6	6	26.2	11.8	3.6	1872	Hyannis, Mass.	Denula, Mass.
85045		Slp.	Gertrude	8	8	34.9	13.0	3.3	1878	Messougo, Va.	Cape Charles, Va.
85702		Slp.	Gertrude	8	8	23.9	11.5	5.0	1879	Rockland, Me.	Baugor, Me.
85773		Sch.	Gertrude	8	7	28.4	11.4	3.0	1890	Ocean City, N. J.	Somers Point, N. J.
85942		Slp.	Gertrude	8	8	29.0	13.2	4.1	1882	East Boston, Mass.	Norfolk, Va.
85359		Slp.	Gertrude	11	10	35.3	14.2	4.1	1883	Key West, Fla.	Key West, Fla.
86048		Slp.	Gertrude	7	5	36.9	12.2	3.4	1880	Port Norris, N. J.	Bridgeton, N. J.
86284		Slp.	Gertrude	8	8	36.0	13.5	3.8	1887	Patchogue, N. Y.	New York, N. Y.
86295		Slp.	Gertrude	6	6	32.8	11.0	4.6	1889	Brookville, Me.	Brooklin, Me.
86327		Sch.	Gertrude	8	8	38.2	10.4	3.3	1894	Chincoteague, Va.	Chincoteague, Va.
86360		Sch. y.	Gertrude	0	0	27.6	11.0	4.3	1888	Hoboken, N. J.	Bridgeton, Conn.
86425		Slp. y.	Gertrude	0	6	45.8	11.2	8.0	1895	Morehead City, N. C.	Beaufort, N. C.
				5	6	25.0	10.8	3.4	1891	Osterville, Mass.	Providence, R. I.
				9	9	31.0	13.0	4.0	1898do	Hyannis, Mass.

¹ Formerly schooner Bowdoin.

² Formerly schooner-yacht Halcyon.

MERCHANT SAILING VESSELS OF THE UNITED STATES—Continued.

Official No.	Signal letters.	Rtg.	Name of vessel.	Gross tonnage.	Net tonnage.	Length.		Depth.	When built.	Where built.	Home port (where permanent document issued).
						Feet.	Feet.				
86101		Slp.	Gertrude	7	7	30.0	14.0	2.0	1869	Liverpool, Tex.	Galveston, Tex.
85173		Sch.	Gertrude Summers	64	37	75.2	22.0	7.4	1871	Boothbay, Me.	Greenport, N. Y.
86174		Slp.	Gertrude Woods	8	8	42.6	11.3	3.4	1899	Inverness, Md.	Crisfield, Md.
86889	K. G. Q. F.	Sch.	Gertrude A. Bartlett	374	291	139.3	34.0	11.3	1889	Brewer, Me.	Bangor, Me.
86232		Sch.	Gertrude A. Bond	21	20	56.0	10.0	3.0	1892	Blox, Miss.	Shieldboro, Miss.
85824	K. C. D. F.	Sch.	Gertrude L. Trundy	485	401	151.0	35.5	12.5	1883	Perry, Mo.	Portland, Mo.
86313		Slp.	Gertrude and Helen	43	40	59.2	19.5	4.5	1895	Newport, R. I.	Newport, R. I.
86490		Slp.	Gertrude and Herbert	9	9	30.0	11.5	5.0	1900	Friendship, Me.	Brooklin, Me.
86009		Sch. y.	Guayula	37	35	56.7	19.8	6.3	1885	Essex, Mass.	New York, N. Y.
86453	K. N. T. L.	Sch.	Gibara	839	159	98.0	27.0	9.5	1888	Clementsport, Nova Scotia	Key West, Fla.
86434	K. N. Q. D.	Sch.	Gibson	839	736	183.7	35.2	16.2	1898	Bath, Me.	Fall River, Mass.
85431		Slp.	Gilbert	15	14	42.0	10.0	4.0	1872	Bayshore, N. Y.	New York, N. Y.
86297		Slp.	Gilbert Hirsch	10	10	35.0	14.0	3.7	1891	Sayville, N. Y.	Patchogue, N. Y.
85026		Sch.	Gilbert Stancill	117	111	99.5	20.0	6.6	1869	Middletown, Conn.	Hartford, Conn.
86120	K. H. T. D.	Sch.	Gilbertson	841	824	186.5	35.0	10.0	1890	Port Amboy, N. J.	Philadelphia, Pa.
86123		Sch.	Gilman Dove	52	50	71.4	21.8	4.9	1890	Ocequan, Va.	Alexandria, Va.
86011		Sch.	Gilt Edge	10	7	40.0	13.8	3.3	1888	Hatteras, N. C.	Edenton, N. C.
86525		Cat.	Gimbel	7	7	37.2	13.6	3.9	1890	Port Republic, N. J.	Somers Point, N. J.
86117		Slp.	Ginesta	6	6	30.0	12.0	2.9	1874	Clearcreek, Tex.	Galveston, Tex.
85360		Slp.	Gipsy	7	6	29.0	12.8	3.5	1869	New Bedford, Mass.	Greenport, N. Y.
85020		Sch. y.	Gipsy	9	9	30.0	13.0	3.4	1871	Greenport, N. Y.	Boston, Mass.
85124		Slp.	Gipsy	12	11	38.0	14.3	4.4	1875	Charleston, S. C.	Charleston, S. C.
85408		Slp.	Gipsy	11	10	34.4	14.0	4.6	1882	Brooklyn, N. Y.	New York, N. Y.
86080	K. G. V. R.	Sch. y.	Gipsy	5	5	24.2	10.0	3.5	1888	New Haven, Conn.	Stamington, Conn.
86274		Sch. y.	Gipsy	5	5	26.5	10.0	3.8	1869	Ghelsea, Mass.	New York, N. Y.
85664		Sch.	Gipsy (Hl)	7	7	35.2	13.4	3.6	1893	Clearcreek, Tex.	Galveston, Tex.
86237		Slp.	Gipsy (Hl)	5	5	26.5	10.5	3.8	1879	Newburyport, Mass.	Salem, Mass.
85580		Sch.	Gipsy Queen	841	824	186.5	35.0	10.0	1890	Perth Amboy, N. J.	Philadelphia, Pa.
86111	K. H. N. S.	Sch.	Gird	98	69	102.0	20.5	11.2	1882	Boston, Mass.	New York, N. Y.
85738	K. G. N. D.	Sch. y.	Gitana	11	10	30.4	13.9	3.8	1882	Key West, Fla.	Key West, Fla.
85710		Sch.	Giadiator	112	75	92.6	24.3	10.0	1891	Essex, Mass.	Gloucester, Mass.
86134	K. J. F. W.	Sch.	Giadiator	102	74	82.4	23.2	8.8	1880	do	Provincetown, Mass.
85918	K. D. H. N.	Sch.	Giadators	6	6	23.8	11.4	4.1	1888	Greenwich, R. I.	New York, N. Y.
86210		Slp. y.	Giadys	9	8	30.4	9.7	6.5	1890	South Boston, Mass.	Providence, R. I.
86218		Slp.	Giadys	11	11	36.7	13.0	4.0	1893	Sault Ste. Marie, Mich.	Marquette, Mich.
86378		Slp.	Giadys	8	8	38.8	14.0	2.7	1890	Royalouk, Md.	Baltimore, Md.
86463		Slp.	Giadys	9	9	32.6	10.0	5.7	1896	Swans Island, Me.	Southwest Harbor, Me.
110930	K. J. R. T.	Sch.	Giadys	720	640	183.5	35.0	17.3	1891	East Deerling, Me.	New York, N. Y.
135495		Sch. y.	Giadys	12	11	36.3	14.2	5.1	1879	Islip, N. Y.	Do
86512		Slp.	Giadys	11	7	50.0	15.0	3.6	1890	Pocomoke City, Md.	Capo Charles, Va.
86455		Slp.	Giadys Len	5	5	28.0	10.0	5.2	1900	Friendship, Me.	Plymouth, Mass.
86444		Slp.	Giadys White	5	5	28.0	12.0	2.7	1890	Deals Island, Md.	Crisfield, Md.
86361		Sch.	Giadys Whiting	27	20	63.7	17.5	4.9	1890	Oriolo, Md.	Norfolk, Va.
86408		Slp.	Giadys and Leroy	0	5	20.4	9.8	4.8	1898	Bristol, Me.	Danabscotta, Me.
86400		Slp.	Giadys and Nowell	0	5	20.4	9.8	4.0	1898	do	do
85837	K. C. L. D.	Bkn.	Glad Tidings	654	602	159.2	33.1	17.0	1883	Belfast, Mo.	Baltimore, Md.
85923		Sch.	Glad Tidings	33	32	66.0	16.5	5.2	1890	Clayton, N. Y.	Capo Vincent, N. Y.
86187		Slp.	Glad Tidings	7	7	29.3	11.4	5.3	1891	Friendship, Me.	Portland, Me.
86300		Sch. y.	Glad Tidings	9	9	38.0	11.0	4.0	1897	Racine, Wis.	Chicago, Ill.
83023		Sch.	Glanee	17	16	44.0	14.0	4.6	1869	New York, N. Y.	Key West, Fla.
85501		Sch.	Glanee	10	5	40.8	15.4	3.9	1878	Somerset County, Md.	Crisfield, Md.
85200		Slp.	Gleam	10	8	44.8	15.4	4.3	1874	Baltimore, Md.	Capo Charles, Va.
85809		Sch.	Gleaner	101	66	91.9	17.6	7.0	1883	Champlain, N. Y.	Burlington, Vt.
86105	K. L. F. T.	Bkn.	Gleaner	413	392	161.0	35.0	11.0	1883	Honolulu, Wash.	San Francisco, Cal.
85796	K. B. M. S.	Sch.	Glen	127	121	106.0	29.0	8.3	1893	Marshfield, Oreg.	Do
10338		Sch.	Glen Cuyler	49	46	72.5	16.2	5.1	1859	Poultneyville, N. Y.	Milwaukee, Wis.
86130		Slp.	Glen Rose	10	9	31.0	11.6	5.5	1880	Bristol, Me.	North Haven, Me.
85203		Sch.	Glendale	12	12	38.7	12.0	4.9	1872	Waldoboro, Me.	Brooklin, Me.
85980	K. F. C. G.	Sch.	Glendale	206	281	112.2	31.0	9.0	1898	Falrhaven, Cal.	San Francisco, Cal.
86150		Slp.	Glendora O	7	7	27.5	10.5	5.6	1898	Friendship, Me.	Waldoboro, Me.
86200	K. M. H. S.	Sch. y.	Glendover	49	38	62.2	17.6	6.8	1894	Tottenville, N. Y.	New York, N. Y.
86503	K. M. G. J.	Sch.	Glendower	855	829	192.2	34.7	10.0	1894	Noank, Conn.	Philadelphia, Pa.
86040		Sch.	Gleudy Burke	94	89	78.2	22.2	8.2	1878	Church Point, Nova Scotia	Ellsworth, Me.
86368		Sch.	Gleudy Stewart	9	7	50.5	12.7	3.3	1896	Oriolo, Md.	Crisfield, Md.
126544		Sch.	Glenok	74	44	70.0	22.8	8.5	1883	Bristol, Me.	Provincetown, Mass.
86357		Sch. y.	Glenok	17	17	43.8	15.2	5.7	1890	Kamohank Port, Me.	Boston, Mass.
85794		Sch.	Glenullen	73	69	71.4	22.5	6.3	1883	Millbridge, Me.	Machias, Me.
85447		Slp.	Glenwood	14	13	38.5	14.3	4.2	1870	Glenwood, N. Y.	New York, N. Y.
10350		Sch.	Glide	28	27	60.1	16.4	6.0	1883	do	Galveston, Tex.
10418		Sch.	Glide	54	51	64.0	23.0	5.8	1838	Nyack, N. Y.	New York, N. Y.
10810		Sch.	Glide	23	22	44.0	18.4	6.0	1867	Westerly, R. I.	Edgartown, Mass.
10090		Slp.	Glide	9	5	38.0	13.5	3.0	1888	Patchogue, N. Y.	Bridgeton, N. J.
85855		Slp.	Glide	12	6	38.2	14.2	3.7	1878	Penngrove, N. J.	Do

¹ Formerly Spanish schooner Gibara.
² Formerly schooner Rhode Island.

³ Formerly sloop-yacht Elephant.
⁴ Formerly British schooner Evang-line.

⁵ Formerly schooner F. H. Smith.

MERCHANT SAILING VESSELS OF THE UNITED STATES—Continued.

Official No.	Signal letters.	Rlg.	Name of vessel.	Gross tonnage.	Net tonnage.	Length.		Depth.	W b c n built.	Where built.	Home port (where permanent document issues).
						Feet.	Feet.				
86227		Sch.	Glibo	7	7	30.0	11.0	3.0	1892	Washington, N. C.	Newbern, N. C.
86411		Sch.	Glibo	11	8	48.0	13.0	3.0	1898	Newbern, N. C.	Wilmington, N. C.
85844		Sch.	Gilding Star	17	17	54.6	14.8	2.3	1881	Mount Clemens, Mich.	Grand Haven, Mich.
85335		Slp.	Glimmer	16	15	44.8	15.4	4.5	1874	Cambridge, Md.	Alexandria, Va.
10031		Sch.	Globe	17	11	40.1	15.7	5.1	1848	Somerset County, Md.	Do.
85895		Ctr. y.	Glosskap	7	7	30.0	8.0	5.0	1885	Marblehead, Mass.	Boston, Mass.
85005	J. H. L. C.	Sch.	Glory of the Seas	2,102	1,930	240.2	44.1	20.0	1869	East Boston, Mass.	Do.
110587		Slp. y.	Gloria	7	7	31.3	13.3	3.3	1823	Patchogue, N. Y.	New York, N. Y.
86472		Slp. y.	Gloria	6	6	30.0	8.8	5.5	1899	Chicago, Ill.	Chicago, Ill.
86152	K. L. G. H.	Slp. y.	Gloriana	22	21	55.8	13.1	10.5	1891	Bristol, R. I.	Boston, Mass.
86173	K. J. V. D.	Sch.	Gloriana	110	70	96.0	23.2	10.0	1891	Essex, Mass.	Glooucester, Mass.
86452		Sch.	Glooucester	18	16	41.6	18.3	4.4	1898	Shipyards, Ga.	Savannah, Ga.
86471		Slp.	Glooucester	10	10	42.5	14.2	3.5	1899	Hudson, Md.	Baltimore, Md.
86090		Slp.	Gonskher	10	9	33.0	13.5	3.3	1890	San Francisco, Cal.	San Francisco, Cal.
86334		Slp.	Gold Bug	22	15	58.0	17.2	3.5	1855	Killian, La.	Shiloh, Miss.
10651		Sch.	Gold Hunter	54	51	65.7	21.0	5.7	1869	York, Mo.	Chesapeake, Me.
85391		Sch.	Gold Leaf	13	12	42.0	13.7	3.5	1875	Beaufort, N. C.	Newbern, N. C.
86175		Sch.	Gold Mine	11	11	39.4	13.0	3.6	1891	Atlantic, N. C.	Do.
85827		Sch.	Gold Spray	10	9	53.0	13.0	3.2	1883	Fox Creek, Md.	Crisfield, Md.
14500		Sch.	Golden Ago	5	5	30.2	11.4	3.4			Apalachicola, Fla.
85785		Sch.	Golden Ago	1,840	1,763	278.0	38.8	20.0	1882	Abbotts Bridge, Ohio.	Chillicothe, Ohio.
85698		Sch.	Golden Arrow	21	20	51.0	15.0	4.0	1881	Lynchburg, Tex.	Corpus Christi, Tex.
85914		Lgr.	Golden Arrow	6	6	33.0	11.0	5.5	1885	Terrebonne, La.	Brashear, La.
86098	K. H. J. L.	Sch.	Golden Ball	201	253	124.2	30.3	10.5	1890	Kennebunk Port, Me.	New Bedford, Mass.
10004		Sch.	Golden City	84	80	75.6	22.3	9.4	1863	Cape Breton, Nova Scotia.	Do.
86083		Sch.	Golden Eagle	18	17	44.2	14.1	0.5	1890	Boverly, Mass.	Provincetown, Mass.
86083		Slp.	Golden Eagle	0	6	32.1	11.3	3.2	1898	Greenport, N. Y.	Rochmond, Va.
10955		Sch.	Golden Feather	47	45	69.5	23.0	4.9	1897	San Francisco, Cal.	San Francisco, Cal.
10907		Sch.	Golden Gate	13	13	40.0	15.0	4.0	1899	Bayport, N. Y.	Porth Amboy, N. J.
85034		Slp.	Golden Gate	68	65	80.7	23.0	5.9	1871	Dorchester County, Md.	Baltimore, Md.
85158		Sch.	Golden Gate	7	7	47.3	12.3	2.8	1878	Crisfield, Md.	Crisfield, Md.
85550		Sch.	Golden Gate	5	5	40.8	11.8	2.0	1890	Fishing Creek, Md.	Do.
86401		Sch.	Golden Gate	10	9	45.0	14.0	3.4	1872	Bayport, N. Y.	Porth Amboy, N. J.
85209		Slp.	Golden Harp	74	70	77.0	22.0	7.7	1877	Bath, Mo.	Koy West, Fla.
85177		Sch.	Golden Hind	108	75	60.0	24.0	9.5	1890	Essex, Mass.	Glooucester, Mass.
86077	K. G. T. P.	Sch.	Golden Hope	0	0	30.7	11.0	4.2	1892	Brooklyn, N. Y.	New York, N. Y.
86222		Slp. y.	Golden Hope	0	7	25.3	10.8	5.0	1900	Friendsville, Mo.	Boston, Mass.
86107		Slp.	Golden Hope	24	24	48.0	12.0	4.0	1898	Memphis, Tenn.	Evansville, Ind.
86531		Slp.	Golden Leaf	10	9	45.6	16.0	4.3	1867	Sayville, N. Y.	Somers Point, N. J.
10025		Sch.	Golden Light	58	55	61.5	22.0	0.3	1869	Stonybrook, N. Y.	Greenport, N. Y.
85008		Sch.	Golden Ray	132	98	102.0	25.0	10.4	1899	Glooucester, Mass.	Glooucester, Mass.
86402		Sch.	Golden Rod	9	9	27.0	10.0	5.8	1900	Brooksville, Mo.	Castine, Me.
86513		Slp.	Golden Rod	20	20	47.0	13.2	4.0	1899	Quincy Point, Mass.	Boston, Mass.
86470		Slp. y.	Goldron	363	345	139.0	31.5	10.4	1867	Buffalo, N. Y.	Port Huron, Mich.
10153		Sch.	Golden Rule	49	47	59.0	22.8	5.0	1850	Brown's Point, N. Y.	Albany, N. Y.
10397		Sch.	Golden Rule	104	100	69.0	24.0	7.0	1847	York, Mo.	St. George, Mo.
10778	H. V. G. K.	Sch.	Golden Rule	16	15	50.4	17.4	5.0	1867	Accomac, Va.	Baltimore, Md.
10950		Sch.	Golden Rule	14	13	44.2	16.2	4.4	1873	Brookhaven, N. Y.	Annapolis, Md.
85218		Slp.	Golden Rule	40	44	70.8	20.6	4.5	1888	Camden, N. J.	Wilmington, Del.
85907		Sch.	Golden Rule	12	12	38.0	13.0	6.4	1888	Titusville, Fla.	Koy West, Fla.
86140		Sch.	Golden Rule	699	626	185.1	38.5	14.2	1889	Port Blakely, Wash.	San Francisco, Cal.
86940	K. G. L. C.	Sch.	Golden Shore	23	23	33.0	11.7	2.5	1900	Newburg, Ind.	Evansville, Ind.
86529		Slp. y.	Golden Star	11	11	24.0	9.0	2.4	1898	Spottsville, Ky.	Do.
86119		Sch.	Golden Waves	36	28	64.5	18.0	4.5	1898	Spartanburg, Miss.	Shiloh, Miss.
86522		Sch.	Goldie O.	22	22	60.0	18.5	5.4	1900	Fishing Island, Md.	Crisfield, Md.
86370		Sch.	Goldie O.	7	5	41.0	13.5	3.1	1896	Applegate, Md.	Do.
86249		Sch.	Goldie L. Lewis	16	15	45.9	16.0	5.0	1893	Sault Ste. Marie, Mich.	Detroit, Mich.
85120		Lgr.	Goodenough	7	0	30.6	11.8	3.1	1870	Chenier, Carriacou, La.	Brashear, La.
10092		Sch.	Good Brother	24	23	47.5	16.8	5.5	1813	Braintree, Mass.	Bucksport, Me.
86072	K. G. R. D.	Bkn.	Good Intent	712	676	160.4	33.4	17.2	1895	Baltimore, Md.	Baltimore, Md.
10705		Slp.	Good News	0	5	28.0	10.8	3.7	1865	Bristol, R. I.	Swao, Mo.
85804		Slp.	Good Templar	10	9	49.0	14.0	3.0	1887	Norfolk County, Va.	Norfolk, Va.
86394		Sch.	Goodbye	12	9	32.0	13.0	3.0	1897	Bayou LaBatre, Ala.	Mohale, Ala.
86359	K. M. T. F.	Sch.	Goodwin Stoddard	867	758	183.6	38.2	15.7	1890	Bath, Mo.	Bridgeport, Conn.
86055	K. G. L. R.	Slp. y.	Gorilla	20	19	45.9	14.5	7.8	1880	Brooklyn, N. Y.	Boston, Mass.
86106		Sch.	Gorman O.	10	9	58.0	16.0	4.0	1892	Solomons, Md.	Baltimore, Md.
10224		Sch.	Goshawk	549	522	180.0	32.3	12.8	1890	Cleveland, Ohio.	Port Huron, Mich.
86285		Sch.	Gossip	5	5	35.0	8.0	3.2	1890	Chatham, Mass.	Edgartown, Mass.
86504		Sch.	Gossip	132	91	101.7	24.4	10.4	1890	Essex, Mass.	Glooucester, Mass.
86200		Slp. y.	Gossoon	198	188	119.0	32.6	8.9	1890	Boston, Mass.	Boston, Mass.
85191	J. L. K. F.	Sch.	Gotama	198	188	119.0	32.6	8.9	1872	Cook Bay, Oreg.	San Francisco, Cal.
86022	K. G. C. U.	Sch.	Gov. Ames	1,778	1,597	245.6	49.6	21.2	1888	Waldoboro, Me.	Providence, R. I.
85832		Sch.	Gov. Butler	02	87	61.8	22.5	8.0	1884	Essex, Mass.	Glooucester, Mass.
86554		Slp.	Governor M. B. M.	14	10	48.0	15.2	4.0	1901	San Francisco, Cal.	San Francisco, Cal.
86371		Slp.	Governor Cleaves	9	9	35.0	11.0	5.5	1890	Rockland, Me.	Portsmouth, N. H.

1 Formerly catboat Rosa E. Sibley.

2 Formerly schooner I. Italia.

3 Formerly British schooner Lord Clyde.

4 Composite.

MERCHANT SAILING VESSELS OF THE UNITED STATES—Continued.

Official No.	Signal letters.	Rtg.	Name of vessel.	Gross tonnage.	Net tonnage.	Length.	Breadth.	Depth.	When built.	Where built.	Home port (where permanent document issues).
						Feet.	Feet.	Feet.			
85581		Cat.	Governor Cook	5	5	28.5	12.5	3.0	1870	Patchogue, N. Y.	Patchogue, N. Y.
85599		Sch.	Gov. Hendricks	9	8	42.8	11.8	3.4	1870	Somerset County, Md.	Newport News, Va.
85770	K. B. D. M.	Sch.	Governor Robie	1,712	1,481	224.1	41.0	23.8	1883	Bath, Me.	New York, N. Y.
86183	K. L. D. V.	Sch.	Gov. Russell	135	129	61.0	25.0	10.4	1892	Essex, Mass.	Provincetown, Mass.
85779		Sch.	Governor Stockley	14	42	65.5	22.5	4.0	1883	Millford, Del.	New York, N. Y.
85508		Sch.	Governor Stone	7	0	29.5	12.0	3.9	1877	Pascagoula, Miss.	Mobile, Ala.
85480		Sch.	Gov. Vance	17	8	42.9	14.3	3.9	1876	Stratton, N. C.	Beaufort, N. C.
10262		Sch.	Graco	63	60	69.0	21.5	6.0	1851	Trenton, Me.	Calais, Me.
86118		Slp.	Graco	6	0	27.0	9.2	5.8	1888	Deer Isle, Me.	Deer Isle, Me.
86191		Sch.	Graco	9	0	30.8	12.0	3.0	1892	Astoria, Oreg.	Astoria, Oreg.
86218		Sch.	Graco	10	9	50.5	13.7	3.4	1892	Fairmount, Md.	Crisfield, Md.
86379		Slp.	Graco	7	0	20.8	10.9	5.8	1896	Friendship, Me.	Machias, Me.
86416		Slp.	Graco	7	0	31.6	11.0	3.3	1898	Portsmouth, Va.	Norfolk, Va.
86432		Cat.	Graco	8	8	30.0	14.2	4.4	1898	Port Republic, N. J.	Somers Point, N. J.
86456		Slp. y.	Graco	14	13	35.0	13.0	4.0	1899	Patchogue, N. Y.	Patchogue, N. Y.
86478		Slp.	Graco	17	17	30.0	10.0	3.0	1899	Evansville, Ind.	Evansville, Ind.
86514	K. Q. F. C.	Sch.	Graco	877	781	180.5	35.3	17.5	1900	Bath, Me.	Boston, Mass.
86524		Slp.	Graco E.	5	6	28.0	8.7	6.0	1900	Brooklin, Me.	Brooklin, Me.
85754		Sch.	Graco Bulley	63	58	72.0	23.5	6.0	1882	Patchogue, N. Y.	Patchogue, N. Y.
10292		Sch.	Graco Choate	41	39	65.4	20.2	6.3	1867	Bath, Me.	North Haven, Me.
86447		Slp.	Graco Collins	24	19	30.6	16.0	5.2	1898	Millford, Del.	Wilmington, Del.
10061		Sch.	Graco Darling	21	20	40.2	17.4	5.0	1859	Islip, N. Y.	Norfolk, Va.
10144		Slp.	Graco Darling	5	5	27.6	9.5	4.0	1862	Provincetown, Mass.	Provincetown, Mass.
86376		Sch.	Graco Darling	75	47	84.2	21.0	9.4	1896	Essex, Mass.	Salon, Mass.
85187	J. N. B. V.	Sch.	Graco Davis	401	352	127.7	31.1	11.3	1873	Yarmouth, Me.	Portland, Me.
85483	J. S. G. L.	Bk.	Graco Deering	733	697	151.8	33.1	18.3	1877	Cape Elizabeth, Me.	Do.
85859		Sch.	Graco Ellona	9	8	28.4	14.6	3.3	1884	Shellbanks, Ala.	Mobile, Ala.
86277		Slp.	Graco Griffin	8	8	30.6	12.5	3.9	1894	Greenport, N. Y.	Greenport, N. Y.
85552		Sch.	Graco Grinnond	205	105	130.6	21.8	9.0	1856	Philadelphia, Pa.	Milwaukee, Wis.
39633		Sch.	Graco Holland	629	597	180.4	33.0	14.3	1880	Marine City, Mich.	Marquette, Mich.
86055		Slp.	Graco Hope	7	0	31.0	12.0	3.0	1881	Norfolk, Va.	Norfolk, Va.
86920		Sch.	Graco Otis	62	54	87.0	22.5	8.5	1895	Newburyport, Mass.	Gloucester, Mass.
85993	K. F. D. S.	Sch.	Graco Seymour	633	601	160.0	34.2	16.0	1888	Hadlyme, Conn.	New Haven, Conn.
85336	J. P. Q. M.	Sch.	Graco Van Dusen	303	243	125.6	33.1	9.0	1874	Millbridge, Me.	New York, N. Y.
85071		Sch.	Graco Watkins	18	17	42.8	13.0	4.0	1887	Sandwich, Mich.	Detroit, Mich.
10599	H. J. M. V.	Sch.	Graco Watson	112	100	98.2	21.9	7.1	1854	Philadelphia, Pa.	Seaford, Del.
10721	H. V. D. W.	Sch.	Graco Webster	337	287	118.9	26.2	12.4	1867	Portland, Me.	Bucksport, Me.
10299		Sch.	Graco Whitney	280	275	141.1	29.0	11.5	1866	Gibraltar, Mich.	Port Huron, Mich.
10662		Sch.	Graco A. Hoffmire	29	28	54.8	19.8	4.0	1866	Nyack, N. Y.	Perth Amboy, N. J.
85221		Sch.	Graco C. Hadley	67	44	73.0	21.3	7.7	1873	Essex, Mass.	Gloucester, Mass.
12819		Sch.	Graco E. Stevens	87	71	71.8	24.0	7.8	1853	Brookhaven, N. Y.	Southwest Harbor, Me.
86242	K. L. P. N.	Sch.	Graco G. Bennett	210	199	135.5	23.9	7.8	1893	Bathol, Del.	Seaford, Del.
125230		Sch.	Graco G. Gribble	298	283	138.2	26.0	10.9	1873	Youngstown, N. Y.	Chillicothe, Ohio.
85312		Sch.	Graco M. Filler	237	225	128.9	27.5	9.0	1874	Chicago, Ill.	Chicago, Ill.
86167	K. J. R. F.	Sch.	Graco P. Willard	107	101	86.9	24.6	6.9	1891	West Myrtle, Conn.	Stonington, Conn.
85802		Slp.	Graco S. Mackey	15	14	38.7	15.1	4.2	1881	Port Washington, N. Y.	New York, N. Y.
85787		Slp.	Graco V. Mills	10	9	35.5	14.5	3.5	1882	Cambridge, Md.	Baltimore, Md.
86113		Sch.	Graco W. Howe	11	10	32.2	12.4	5.8	1891	Boothbay, Me.	Gloucester, Mass.
10902	K. O. J. L.	Slp. y.	Graco	56	53	69.0	21.8	7.2	1868	Nyack, N. Y.	New York, N. Y.
85044		Sch.	Graco	40	38	65.2	19.2	6.8	1860	Charlestown, Mass.	Charleston, S. C.
85220		Sch. y.	Graco	53	51	68.2	22.0	7.4	1872	Cohasset, Mass.	Boston, Mass.
85338		Slp.	Graco	7	7	29.5	12.7	3.9	1874	Penny Bridge, N. Y.	Perth Amboy, N. J.
85441		Slp.	Graco	12	11	38.0	14.0	4.0	1873	Boothbay, Me.	Rockland, Me.
85574		Slp.	Graco	6	5	32.5	12.4	3.0	1877	Patchogue, N. Y.	Perth Amboy, N. J.
85750		Sch.	Graco	14	9	42.0	13.0	5.0	1882	Beverly, Mass.	Gloucester, Mass.
85812		Slp.	Graco	5	5	28.6	11.6	2.8	1883	Greenport, N. Y.	Greenport, N. Y.
85847		Sch.	Graco	11	10	31.9	13.5	4.2	1884	Key West, Fla.	Key West, Fla.
85806		Sch.	Graco	80	76	88.7	23.2	8.9	1884	Noank, Conn.	Brimswick, Ga.
85019		Sch.	Graco	45	43	60.1	19.1	8.1	1880	do	Stonington, Conn.
85980		Cat.	Graco	5	5	22.1	10.0	3.5	1872	Tisbury, Mass.	Hyannis, Mass.
85988		Slp.	Graco	0	6	32.0	11.4	3.0	1880	Bayshore, N. Y.	New York, N. Y.
86033		Slp.	Graco	11	7	38.6	15.0	4.1	1889	Goden, N. J.	Bridgeton, N. J.
86107		Sch.	Graco	20	25	58.0	17.7	5.0	1890	St. Michaels, Md.	Baltimore, Md.
86207		Slp.	Graco	9	9	34.3	12.2	5.3	1892	Waldoboro, Me.	Provincetown, Mass.
86252		Slp.	Graco	8	8	34.0	11.0	5.3	1893	Brooksville, Me.	Mount Desert Ferry, Me.
86255		Sch.	Graco	7	7	44.0	11.3	2.6	1893	Smyrna, N. C.	Beaufort, N. C.
86319		Slp.	Graco	5	5	27.8	9.7	4.5	1894	Brooklin, Me.	Brooklin, Me.
86324		Slp.	Graco A.	7	6	30.0	11.2	5.2	1892	Bremen, Me.	Waldoboro, Me.
85947		Sch.	Graco B.	8	8	44.4	11.1	2.9	1896	Coldspring, N. Y.	Cape Charles, Va.
85893		Slp. y.	Graco G.	12	12	34.3	13.0	4.0	1885	Newburyport, Mass.	Boston, Mass.
85933		Sch.	Graco J.	6	5	31.1	12.1	5.5	1886	Eastport, Me.	Eastport, Me.
86155		Sch.	Graco J.	58	55	66.6	22.1	5.8	1891	Harrington, Mo.	Machias, Mo.
86275		Sch.	Graco B.	91	86	83.0	24.7	10.2	1893	San Francisco, Cal.	San Francisco, Cal.
86380		Sch.	Graco B.	9	8	36.0	13.1	3.9	1897	Mary Esther, Fla.	Pensacola, Fla.
86405		Slp. y.	Graco T.	5	5	32.7	10.5	3.1	1885	South Norwalk, Conn.	New York, N. Y.

* Formerly U. S. Engineer at p. Search.

* Formerly schooner John Henry.

* Formerly schooner Cheeney Ames.

MERCHANT SAILING VESSELS OF THE UNITED STATES—Continued.

Official No.	Signal letters.	Rtg.	Name of vessel.	Gross tonnage.	Net tonnage.	Length.	Breadth.	Depth.	When built.	Where built.	Home port (where permanent document issues).
						Feet.	Feet.	Feet.			
85759		Sch.	Graclo Bell	32	30	56.0	17.3	5.0	1882	Freeport, Fla.	Pensacola, Fla.
39658		Sch.	Graclo Bello	35	34	56.1	16.2	3.7	1885	Sandbeach, Mich.	Grand Haven, Mich.
86103		Slp.	Graclo Bello	12	11	39.8	12.8	5.3	1879	New York, N. Y.	Boston, Mass.
86402		Sch.	Graclo Dolmay	6	6	40.3	12.4	2.4	1897	Fishing Creek, Md.	Crisfield, Md.
86226		Slp.	Graclo Leo	6	5	35.7	10.0	3.5	1892	Onancock, Va.	Chincoteague, Va.
86062		Sch.	Graclo Leonard	10	9	41.7	14.8	3.2	1889	Cambridge, Md.	Annapolis, Md.
85853		Slp.	Graclo Parks	8	8	32.0	14.4	3.4	1884	Patchogue, N. Y.	Perth Amboy, N. J.
85104		Sch.	Graclo Phillips	20	19	42.2	15.4	0.5	1870	Noank, Conn.	Stonington, Conn.
85030		Sch.	Graclo Smith	12	12	39.3	12.5	4.7	1860	Kennebunk, Me.	Now Bedford, Mass.
86270		Sch.	Graclo C. Wallace	20	13	59.0	16.3	4.6	1893	Orlolo, Md.	Annapolis, Md.
85295	K. F. D. M.	Sch.	Graclo D. Buchanan	1,110	997	194.6	40.0	18.1	1888	Bath, Mo.	New York, N. Y.
91857	J. R. P. E.	Sch.	Graclo D. Chambers	379	297	133.5	33.0	9.7	1875	Guilford, Conn.	Do.
86132		Slp.	Graclo E. Freeman	12	12	39.0	15.0	5.0	1890	Essex, Mass.	Boston, Mass.
86015		Slp.	Graclo and Emfly	9	9	33.5	14.4	3.8	1888	Patchogue, N. Y.	Patchogue, N. Y.
86180	K. P. N. Q.	Sch.	Grafton	531	464	167.0	34.6	11.5	1899	Noank, Conn.	Fall River, Mass.
85755		Sch.	Graham Brothers	81	77	81.0	20.0	7.0	1874	Howard, Wis.	Chicago, Ill.
10115		Slp.	Graham's Polly	52	50	63.0	23.0	6.0	1857	Brooklyn, N. Y.	New York, N. Y.
10114	H. J. G. K.	Slp.	Graham's Polly	409	403	146.7	32.0	12.8	1856	do.	Providence, R. I.
86293		Sch.	Gramplan	844	802	218.0	38.0	13.2	1894	West Bay City, Mich.	Duluth, Minn.
10624		Slp.	Grampus	14	13	40.0	16.6	4.4	1893	Greenport, N. Y.	Greenport, N. Y.
86276	K. N. M. H.	Sch. y.	Grampus	47	45	72.6	18.0	9.8	1893	Essex, Mass.	Philadelphia, Pa.
86317		Sch.	Granada	1,729	1,643	247.0	40.0	21.0	1895	West Bay City, Mich.	Duluth, Minn.
85430		Sch.	Granger	58	55	65.0	22.3	4.4	1875	Hinkey Lodge, Oreg.	San Francisco, Cal.
86442	K. N. Q. W.	Sch.	Grant	835	734	183.2	35.2	10.2	1898	Bath, Mo.	Fall River, Mass.
10917		Sch.	Grape Shot	29	28	51.8	18.5	5.6	1856	Sayville, N. Y.	Richmond, Va.
85906		Slp.	Grape Shot	12	11	38.0	14.0	4.1	1870	Tappahannock, Va.	Norfolk, Va.
10560		Sch.	Grattitudo	23	14	53.2	16.3	5.0	1855	Philadelphia, Pa.	Bridgeton, N. J.
85559		Slp.	Gray Hound	9	8	32.5	12.4	3.1	1872	Baltimore, Md.	Annapolis, Md.
85987		Slp.	Gray Jacket	7	7	35.0	11.0	2.8	1870	Wishart Point, Va.	Chincoteague, Va.
85439		Sch.	Grayling	14	13	39.0	11.6	4.0	1875	Sandbeach, Mich.	Grand Haven, Mich.
85775	K. B. G. S.	Sch. y.	Grayling	60	62	82.0	23.0	8.2	1883	Brooklyn, N. Y.	New York, N. Y.
86145	K. J. L. T.	Sch.	Grayling	121	87	97.8	24.4	10.4	1891	Essex, Mass.	Glocester, Mass.
86558		Slp. y.	Grayling	13	13	54.1	13.5	4.6	1901	Greenport, N. Y.	Philadelphia, Pa.
85997	J. G. L. C.	Sch.	Great Admiral	1,575	1,401	214.2	40.3	25.2	1769	Boston, Mass.	New York, N. Y.
86180		Slp.	Great Northern	5	5	25.0	9.2	3.4	1896	West Seattle, Wash.	Seattle, Wash.
10103		Sch.	Green Co., Tanner	92	87	75.0	27.5	6.0	1832	Catskill, N. Y.	Albany, N. Y.
85841		Sch.	Green Hill	74	70	74.2	23.6	0.0	1891	Green Hill, Md.	Crisfield, Md.
86133	K. J. L. C.	Sch.	Greenleaf Johnson	390	370	141.5	35.0	12.6	1891	Bridgeton, Conn.	New Haven, Conn.
86223		Cat. y.	Greta	7	6	29.5	12.6	3.3	1889	Newport, R. I.	New York, N. Y.
86052		Slp.	Gretchen	10	10	39.3	13.7	3.4	1880	Peekskill, N. Y.	Greenport, N. Y.
86093		Slp. y.	Gretchen	8	8	25.2	12.3	6.2	1882	Dorchester, Mass.	Boston, Mass.
86137	K. N. Q. H.	Sch. y.	Gretchen	28	28	51.0	17.8	5.8	1898	Baltimore, Md.	Baltimore, Md.
110771	K. N. B. R.	Slp. y.	Gretchen	12	12	37.8	13.3	5.2	1895	Brooklyn, N. Y.	New York, N. Y.
10090		Sch.	Grey Hound	28	26	52.0	16.6	5.0	1855	Vinalhaven, Me.	North Haven, Me.
10081	H. J. F. L.	Bk.	Grey Hound	177	160	65.0	24.4	12.2	1851	Now Bedford, Mass.	New Bedford, Mass.
85224		Sch.	Grey Hound	36	34	78.5	17.8	3.4	1872	Kuyport, N. J.	Perth Amboy, N. J.
85220		Sch.	Grey Hound	13	13	44.0	15.0	4.0	1872	Mathews County, Va.	Newport News, Va.
85658		Lgr.	Grey Hound	10	9	41.8	12.9	3.4	1881	New Orleans, La.	New Orleans, La.
86341		Slp.	Greyhound	8	8	37.0	13.2	3.2	1894	Patchogue, N. Y.	Patchogue, N. Y.
77113	K. L. T. F.	Sch.	Griffin	367	305	131.5	33.1	10.7	1893	Phippsburg, Me.	Shelburne, Miss.
136082		Ywl. y.	Griselda	12	12	33.0	14.5	4.7	1893	Boston, Mass.	Boston, Mass.
86317		Slp.	Grit	7	6	38.5	13.4	5.4	1890	La Tete, New Brunswick	Kastport, Me.
86552		Slp. y.	Grotonia	7	6	32.1	11.0	4.0	1901	Bayshore, N. Y.	Patchogue, N. Y.
85911		Lgr.	Grover Cleveland	9	5	40.9	13.0	3.7	1885	New Orleans, La.	New Orleans, La.
86330		Sch.	Grover Cleveland	35	22	59.1	19.4	5.7	1890	Bridgeton, N. J.	Bridgeton, N. J.
86257		Sch.	Grover Cleveland	7	6	39.2	9.9	3.0	1893	Sarasota, Fla.	Tampa, Fla.
85940		Slp.	Growler	9	8	31.2	14.1	3.4	1886	Bayshore, N. Y.	Patchogue, N. Y.
86206		Sch.	Growler	5	5	26.0	11.0	3.0	1892	Boston, Mass.	Boston, Mass.
10181		Sch.	Guess	15	14	44.0	12.8	5.9	1892	St. Joseph, Mich.	Rockport, Me.
10310		Sch.	Guldo	55	52	71.0	10.0	6.0	1862	St. Joseph, Mich.	Port Huron, Mich.
10372		Sch.	Guldo	38	38	63.4	17.9	5.2	1874	Marco, Fla.	Greenport, N. Y.
85410		Sch.	Guldo	15	14	42.3	15.5	6.5	1874	Marco, Fla.	Key West, Fla.
85970	K. D. T. W.	Sch.	Guldo	144	137	120.0	26.7	7.4	1887	San Francisco, Cal.	San Francisco, Cal.
86141	K. J. L. D.	Slp. y.	Guldo	8	8	34.0	11.8	4.9	1889	Brooklyn, N. Y.	New York, N. Y.
86335		Sch.	Guldo	8	8	34.4	12.5	3.6	1895	Biloxi, Miss.	Shelburne, Miss.
85506		Slp.	Gulding Star	11	11	33.9	14.6	3.0	1877	Greenwich, Conn.	New York, N. Y.
85792		Sch.	Gulding Star	31	30	65.2	17.0	3.3	1883	Erin, Mich.	Sandusky, Ohio.
10344		Sch.	Guldo	135	129	114.9	24.7	7.3	1856	Mantowoc, Wis.	Grand Haven, Mich.
86127		Slp.	Gullford	15	15	44.5	15.3	3.6	1890	Pocomoke City, Md.	Norfolk, Va.
145170		Slp.	Gulnar	12	11	32.3	12.3	4.5	1878	Dorchester, Mass.	Boston, Mass.
85913		Slp.	Gulnaro	5	5	23.9	10.0	3.5	1886	Key West, Fla.	Tampa, Fla.
86166	K. J. S. P.	Slp. y.	Gulnaro	23	22	46.0	15.2	6.3	1891	Marlbor Harbor, N. Y.	New York, N. Y.
85985		Sch. y.	Gundred	19	18	48.3	14.2	7.5	1887	Boston, Mass.	Boston, Mass.
85839		Slp. y.	Gumard	10	10	32.7	14.0	4.5	1883	Brooklyn, N. Y.	New York, N. Y.

1 Formerly schooner Mary C. Arnold.
 * Formerly sloop-yacht Safina.

3 Formerly schooner James H. Dudley.
 4 Formerly sloop-yacht Eulalia.

6 Formerly British sloop Mary and Alice.
 * Formerly schooner Teddie.

MERCHANT SAILING VESSELS OF THE UNITED STATES—Continued.

Official No.	Signal letters.	Rig.	Name of vessel.	Gross tonnage.	Net tonnage.	Length.	Breadth.	Depth.	When built.	Where built.	Home port (where permanent document issued).
86217		Sch.	Gus Simpson	27	18	55.4	21.2	4.0	1892	Bayou Talla, Miss.	Shieldsboro, Miss.
85703		Slp.	Gusa	6	6	38.0	13.0	2.4	1874	Moriches, N. Y.	Patchogue, N. Y.
80481		Slp.	Gussio	6	6	39.5	13.4	2.8	1899	Orlolo, Md.	Crisfield, Md.
80089		Slp.	Gussio B.	5	5	29.0	13.0	3.0	1890	Port Monmouth, N. J.	Perth Amboy, N. J.
85510		Sch.	Gussio Hodson	15	10	42.0	16.3	4.6	1877	Somerset County, Md.	Brunswick, Ga.
86395		Cat.	Gussio Speck	6	6	29.8	12.2	3.4	1897	Port Republic, N. J.	Tuckerton, N. J.
86114		Slp.	Gussio B. Spalding	6	6	31.0	12.2	4.0	1890	Patchogue, N. Y.	Patchogue, N. Y.
86148		Cat.	Gussio H. Smith	6	5	31.0	12.8	3.1	1887	do	Savannah, Ga.
10131		Slp.	Gustavus A. Rutz	22	21	40.0	17.2	4.4	1858	Bergen, N. J.	Norfolk, Va.
86304		Slp.	Guy	5	5	36.2	13.3	2.7	1891	Marlon, Md.	Crisfield, Md.
86530		Slp.	Guysanla	9	9	35.0	13.5	4.0	1900	Port Republic, N. J.	Somers Point, N. J.
85002	J. T. N. M.	Bk.	Guy C. Goss	1,572	1,430	213.0	39.8	24.0	1870	Bath, Mo.	San Francisco, Cal.
80550		Slp.	Guy R. Francis	11	11	33.2	11.4	5.7	1901	Bristol, Mo.	Damariscott, Me.
80190		Slp.	Gyda	6	6	32.0	10.9	4.8	1892	Tacoma, Wash.	Seattle, Wash.
85200		Slp. y.	Gypsy	20	19	51.3	10.8	4.8	1897	New York, N. Y.	Albany, N. Y.
85868		Sch.	Gypsy	10	9	48.1	14.2	3.0	1885	St. Michaels, Md.	Norfolk, Va.
85975		Slp. y.	Gypsy	5	5	25.2	10.4	3.6	1887	Atlantic City, N. J.	Somers Point, N. J.
86010		Slp. y.	Gypsy	7	7	20.4	12.5	3.3	1888	Brooklyn, N. Y.	Koy West, Fla.
86050		Slp. y.	Gypsy	15	14	43.0	10.0	3.0	1888	Ponobscot, Me.	Bucksport, Me.
86071		Slp.	Gypsy	16	10	40.3	10.6	4.5	1889	Dividing Creek, N. J.	Bridgeton, N. J.
86104		Sch.	Gypsy	10	7	41.2	15.4	3.2	1897	Fowl River, Ala.	Mobile, Ala.
86410		Slp.	Gypsy	8	7	31.0	12.0	4.4	1898	Riverhead, N. Y.	Sag Harbor, N. Y.
II.											
96280		Slp.	H. McDonald	9	8	34.2	10.4	5.0	1876	East Boston, Mass.	Brooklin, Me.
95205		Sch.	H. Rendel	73	70	71.5	25.6	5.5	1874	San Francisco, Cal.	San Francisco, Cal.
11150	H. J. S. P.	Sch.	H. Curth	124	118	84.4	24.2	8.5	1850	Harrington, Me.	Deer Isle, Me.
96383		Slp. y.	H. Lindsay	17	17	30.7	14.5	6.3	1897	Chelsea, Mass.	Boston, Mass.
95588		Sch.	H. Marwitz	14	14	40.6	14.3	4.2	1880	Matagorda, Tex.	Port Lavaca, Tex.
95710		Sch.	H. A. Benson	13	13	45.4	11.2	3.0	1882	Schwaning, Mich.	Marquette, Mich.
95877		Sch.	H. A. Hawgood	1,276	1,212	231.0	39.8	16.3	1886	West Bay City, Mich.	Perth Amboy, N. J.
11139		Sch.	H. A. Richmond	208	198	120.2	25.2	9.1	1861	Buffalo, N. Y.	Chicago, Ill.
95017		Sch.	H. A. Russell	11	9	38.5	13.2	5.5	1869	Rockland, Me.	Machias, Me.
95058		Sch.	H. B. Lano	10	7	42.0	13.4	3.7	1888	Newborn, N. C.	Newborn, N. C.
95704		Sch.	H. C. Alvo	26	18	63.6	18.0	4.9	1881	Pocomoke City, Md.	Newport News, Va.
95310		Slp.	H. C. Gullek	7	0	34.8	11.3	3.2	1874	Yorktown, Va.	Norfolk, Va.
96485		Slp.	H. C. Price	11	11	37.4	15.8	4.0	1900	Patchogue, N. Y.	Patchogue, N. Y.
42852		Sch.	H. C. Sprague	316	300	145.4	29.0	9.0	1880	South Rockford, Mich.	Toledo, Ohio.
96420		Slp.	H. C. Townsend	5	5	39.2	11.0	2.7	1898	Upper Fairmount, Md.	Edenton, N. C.
96091	K. G. F. G.	Sch.	H. C. Wright	200	275	130.0	31.0	10.0	1889	Fairhaven, Cal.	San Francisco, Cal.
96393	K. N. H. J.	Sch.	H. D. Bondixsen	411	400	173.5	37.4	13.5	1898	do	do.
11802		Sch.	H. D. Fernands	30	20	56.3	20.2	4.6	1867	Talbot County, Md.	Baltimore, Md.
95206		Sch.	H. D. Moore	143	130	103.3	24.5	7.7	1871	Saugatuck, Mich.	Millwaukee, Wis.
95072		Slp.	H. E. Thompson	12	11	30.0	13.6	6.0	1870	Charleston, S. C.	Charleston, S. C.
96022	K. G. Q. R.	Sch.	H. E. Thompson	683	699	153.4	32.5	18.1	1883	Machias, Me.	Machias, Me.
96007		Slp.	H. F. Hilderbrandt	5	5	28.7	12.9	3.3	1897	Patchogue, N. Y.	Patchogue, N. Y.
95895		Sch.	H. F. Lankford	10	9	53.0	14.3	3.2	1880	Somerset County, Md.	Crisfield, Md.
95845	J. S. L. B.	Bk.	H. G. Johnson	1,082	981	195.5	36.8	21.8	1877	Newburyport, Mass.	Boston, Mass.
95846		Slp.	H. H. Adams	99	80	88.4	17.6	7.2	1885	Champlain, N. Y.	Burlington, Vt.
95063		Sch.	H. H. Meekins	19	11	40.8	15.8	4.7	1881	Philadelphia, Pa.	Philadelphia, Pa.
95051		Sch.	H. J. Bishop	21	20	40.4	16.9	4.4	1870	South Haven, N. Y.	Patchogue, N. Y.
11985		Sch.	H. J. Webb	431	410	107.0	28.0	11.0	1869	Yermilton, Ohio	Detroit, Mich.
95481		Slp.	H. K. Mulford	16	9	40.1	15.5	4.5	1885	Bridgeton, N. J.	Bridgeton, N. J.
95778		Sch.	H. K. Price	52	39	65.2	23.2	6.4	1883	Pocomoke City, Md.	Baltimore, Md.
96333		Cat.	H. K. Roe	6	6	28.2	12.0	3.1	1883	Lailp, N. Y.	Greensport, N. Y.
95477		Sch.	H. L. James	115	109	93.0	27.0	7.2	1875	Dorchester County, Md.	Norfolk, Va.
95945		Sch.	H. L. Steelman	19	11	43.1	16.5	4.1	1888	Eatletville, N. J.	Bridgeton, N. J.
95027		Sch.	H. L. Tall	10	9	51.0	13.0	3.6	1887	Somerset County, Md.	Crisfield, Md.
95011		Sch.	H. M. Avery	33	31	60.5	16.0	5.8	1887	South Haven, Mich.	Grand Haven, Mich.
95710		Sch.	H. M. Rowe	30	37	60.0	21.4	5.6	1882	Dorchester, Md.	Crisfield, Md.
11201		Sch.	H. M. Somers	31	29	51.3	19.3	5.3	1866	English Creek, N. J.	Norfolk, Va.
42287		Slp.	H. N. Conklin	484	463	140.0	35.2	12.0	1878	New Baltimore, N. Y.	Capo Charles, Vn.
11090		Sch.	H. P. Barnes	30	21	53.5	18.1	5.9	1865	Somerset County, Md.	Capo Charles, Vn.
95077		Sch.	H. P. Barnes	22	21	50.0	19.0	4.0	1870	Rehoboth, Md.	do.
95095		Sch.	H. P. Barnes	50	29	57.8	20.5	5.5	1870	Baltimore, Md.	Annapolis, Md.
96282		Sch.	H. P. Brown	10	8	45.0	13.5	3.3	1894	Avon, N. C.	Edenton, N. C.
11223		Sch.	H. S. Boynton	80	82	71.0	21.0	0.5	1858	Trenton, Mo.	Rockport, Me.
96530		Slp.	H. S. Dulaney	8	8	39.5	14.5	4.4	1897	Chesconnesox, Va.	Crisfield, Md.
95762	K. C. H. V.	Sch.	H. S. Laufur	102	346	138.0	32.7	10.0	1884	Baltimore, Md.	Tuckerton, N. J.
96103		Sch.	H. B. Morgan	18	17	53.0	16.1	4.4	1892	Rockhall, Md.	Baltimore, Md.
95587		Sch.	H. T. Boatman	41	30	65.6	20.0	6.5	1880	Baltimore, Md.	do.
11704	J. B. R. T.	Sch.	H. T. Hedges	239	227	104.7	28.1	8.1	1868	Wilmington, Del.	Bristol, R. I.
96122		Sch.	H. V. Duryea	53	59	72.0	22.2	5.0	1871	Nyack, N. Y.	New York, N. Y.

† Formerly sloop-yacht { a Gussio.
{ b Paulina.

† Formerly { a bark H. G. Johnson.
{ b British bark H. G. Johnson.

MERCHANT SAILING VESSELS OF THE UNITED STATES—Continued.

Official No.	Signal letters.	Rtg.	Name of vessel.	Gross tonnage.	Net tonnage.	Length.	Breadth.	Depth.	When built.	Where built.	Home port (where permanent document issues).
						Feet.	Feet.	Feet.			
95202		Sch.	H. W. Cushman	30	34	55.3	10.3	5.7	1872	Mount Desert, Me.	Mount Desert Ferry, Me.
95414		Sch.	H. W. Sago	848	805	203.0	35.6	13.0	1875	Bangor, Mich.	Buffalo, N. Y.
96389		Sch.	H. Hansel Tyler	5	5	39.2	13.3	2.6	1896	Fishing Creek, Md.	Oriafield, Md.
96692		Sch.	H. J. E. Levy	17	16	54.2	20.1	4.0	1830	New Orleans, La.	New Orleans, La.
96251		Slp.	H. & H.	9	8	35.1	12.7	2.7	1893	Dresden, Mo.	Bath, Me.
96328	K. M. R. P.	Sch.	Hackensack	875	791	192.0	34.7	16.4	1896	Noank, Conn.	New York, N. Y.
96222		Ywl.	Hadassah	8	7	38.4	9.6	8.2	1893	Bristol, R. I.	Bristol, R. I.
95758		Sch.	Haddo	32	22	57.0	20.4	4.9	1883	Goshon, N. J.	Edenton, N. C.
96537		Sch.	Haddo Blanch	15	12	46.4	14.2	3.5	1901	Southport, N. C.	Wilmington, N. C.
96107		Slp.	Ha-Ha	7	6	25.0	12.5	4.6	1889	Harwich, Mass.	Dennis, Mass.
11135		Slp.	Haldoo	11	10	32.5	12.0	4.2	1867	Bristol, R. I.	Newport News, Va.
96156		Slp. y.	Hahulu	12	12	42.0	11.6	6.6	1899	Marblehead, Mass.	Boston, Mass.
95172	K. G. G. V.	Sch. y.	Haleyon	67	63	80.2	23.8	7.5	1866	Port Jefferson, N. Y.	New York, N. Y.
95608	J. V. R. C.	Sch.	Haleyon	293	278	135.2	32.0	10.0	1881	Eureka, Cal.	San Francisco, Cal.
95901		Sch.	Haleyon	27	26	52.4	14.8	5.9	1888	Essex, Mass.	Pensacola, Fla.
96128		Slp. y.	Haleyon	6	6	27.8	11.0	4.8	1887	Newport, R. I.	Newport, R. I.
96188		Slp.	Haleyon	6	6	30.5	13.0	2.9	1885	Annisville, N. Y.	Patchogue, N. Y.
96341		Sch. y.	Haleyon	12	12	29.7	12.4	8.2	1890	Seattle, Wash.	Seattle, Wash.
3713		Sch. y.	Half Moon	18	17	48.0	13.5	6.8	1897	East Boothbay, Me.	New York, N. Y.
11610		Slp.	Half Moon	41	39	47.0	21.0	6.6	1853	New York, N. Y.	Do.
96460		Slp.	Halka	10	10	34.0	11.8	5.7	1899	Cushing, Mo.	St. George, Me.
95269		Sch.	Habsted	496	471	171.1	33.4	12.4	1873	Little Sturgeon, Wis.	Chicago, Ill.
96560		Slp.	Hallo	7	7	24.0	9.0	2.3	1900	Caseyville, Ky.	Evansville, Ind.
96131		Sch.	Hallo K.	10	9	53.0	15.6	4.0	1891	Solomons, Md.	Baltimore, Md.
11275	H. J. T. D.	Sch.	Hamburg	183	157	102.1	26.1	9.0	1865	East Machias, Me.	Machias, Me.
95128	J. L. G. F.	Sch.	Hamilton	1,229	1,119	184.8	37.4	21.4	1871	Kennebunkport, Me.	New York, N. Y.
26477	H. S. P. R.	Sch.	Hamilton Fish	1,610	1,507	200.0	40.0	19.0	1856	Walpole, Me.	Do.
11879		Sch.	Hamlet	26	24	49.0	17.5	4.8	1887	Bollport, N. Y.	Greenport, N. Y.
96669		Sch.	Hamlet	13	9	56.0	14.5	3.3	1890	Fishing Island, Md.	Baltimore, Md.
96310	K. M. N. H.	Sch.	Hammond	693	619	173.2	35.0	14.2	1895	Noank, Conn.	Philadelphia, Pa.
96190	K. P. T. F.	Sch.	Hampshire	830	735	185.5	35.3	16.4	1900	Bath, Me.	Do.
11908		Sch.	Hampton	28	26	63.0	17.0	5.0	1855	Somerset County, Md.	Baltimore, Md.
95535		Sch.	Hampton	8	7	52.0	8.0	3.0	1878	Lancaster, Va.	Pappanhook, Va.
95908	J. H. C. K.	Bkn.	Hancock	412	348	121.5	29.5	11.8	1869	Bucksport, Me.	Boston, Mass.
96177		Slp. y.	Hansel	6	6	37.8	9.4	4.1	1892	Bristol, R. I.	Do.
95283		Sch.	Handy Boy	26	25	61.0	17.2	3.0	1874	Harrison, Mich.	Duluth, Minn.
96100		Sch.	Hannah	5	5	35.0	10.6	3.3	1891	Smyrna, N. O.	Beaufort, N. O.
96908		Cat.	Hannah B.	5	5	25.5	11.5	4.0	1883	Hyannis, Mass.	New Bedford, Mass.
11059		Sch.	Hannah D.	74	72	90.9	21.0	7.6	1850	Easthaven, Conn.	Boston, Mass.
95439		Slp.	Hannah D.	13	8	39.7	14.8	4.6	1875	Glenwood, N. Y.	Gapo Charles, Va.
95487		Slp.	Hannah J.	9	6	30.0	9.5	2.0	1877	Pleasantville, N. J.	Somers Point, N. J.
95677		Sch.	Hannah M.	7	6	34.3	11.6	2.0	1882	English Creek, N. J.	Do.
96422		Slp.	Hannah M.	14	13	50.0	16.3	3.7	1898	New Gretna, N. J.	Tuckerton, N. J.
11538	H. K. D. W.	Sch.	Hannah Blackman	112	135	91.5	20.5	8.0	1856	Tuckahoe, N. J.	New London, Conn.
95438		Sch.	Hannah Coomer	95	90	82.3	22.8	8.0	1870	East Boston, Mass.	Bucksport, Me.
11333		Sch.	Hannah Grant	67	67	73.0	20.3	8.2	1847	Newburyport, Mass.	Machias, Me.
96162		Sch.	Hannah Mulford	18	11	44.4	16.4	5.1	1892	Dividing Creek, N. J.	Bridgeton, N. J.
95150		Sch.	Hannah E. Brown	97	92	98.0	37.1	8.1	1871	Newburgh, N. Y.	New York, N. Y.
95810	K. G. N. V.	Sch.	Hannah F. Carlton	225	189	103.3	30.0	10.0	1884	Pembroke, Me.	Bangor, Me.
95180		Sch.	Hannah and Ida	20	26	61.5	20.1	5.2	1872	Mauricetown, N. J.	Bridgeton, N. J.
96257		Slp.	Hannle B. Gibson	14	8	37.3	15.8	3.1	1893	Port Norris, N. J.	Do.
95383		Sch.	Hanover	23	22	52.0	15.9	4.4	1875	Baltimore, Md.	Newport News, Va.
96341		Sch. y.	Happy Home	40	40	42.4	14.0	7.0	1896	Charlevoix, Mich.	Grand Haven, Mich.
95315	J. O. B. H.	Sch.	Harbeson Hickman	440	418	140.5	32.0	15.0	1874	Milford, Del.	Philadelphia, Pa.
95910	K. D. S. L.	Sch. y.	Harblinger	45	43	67.8	10.3	7.0	1884	South Boston, Mass.	Providence, R. I.
11584		Sch.	Hard Times	28	26	66.4	18.8	3.5	1867	Galveston, Tex.	Galveston, Tex.
96291		Ywl.	Hard Times	16	12	41.5	14.2	3.8	1895	Bay St. Louis, Miss.	Shieldsboro, Mass.
96526		Slp.	Hard Times	10	10	26.0	10.0	2.0	1893	Evansville, Ind.	Evansville, Ind.
11069		Slp.	Hardscrabble	10	43	57.0	20.4	5.7	1850	Quincy, Mass.	Boston, Mass.
95244		Sch.	Harford Bell	35	25	63.0	21.2	5.2	1873	Baltimore, Md.	Baltimore, Md.
96110	K. J. P. N.	Sch.	Harland W. Huston	189	171	125.2	23.0	7.4	1891	Bothel, Del.	Seaford, Del.
11445		Slp.	Harmon Shmes	12	12	40.0	18.0	4.0	1896	Staten Island, N. Y.	New York, N. Y.
96114		Sch.	Harold	718	682	199.9	34.0	13.0	1891	West Bay City, Mich.	Port Huron, Mich.
96110		Slp. y.	Harold E.	6	6	24.9	12.4	3.8	1891	Orleans, Mass.	Boston, Mass.
96081		Slp.	Harold K.	8	7	35.0	13.0	3.8	1880	Patchogue, N. Y.	Patchogue, N. Y.
96529		Slp.	Harold Clark	9	5	43.0	14.7	3.0	1900	Belhaven, N. C.	Edenton, N. C.
96558		Sch.	Harold King	7	7	28.2	11.8	3.7	1901	Key West, Fla.	Key West, Fla.
95730	J. W. R. V.	Sch.	Harold B. Cousins	379	360	139.0	34.0	11.6	1882	Boston, Mass.	Boston, Mass.
95786	K. B. P. L.	Sch.	Harold C. Beecher	361	306	127.0	33.0	12.4	1883	Madison, Conn.	New Haven, Conn.
96248	K. L. S. R.	Sch.	Harold J. McCarty	312	297	133.1	31.8	9.1	1893	Bath, Me.	Bath, Me.
96073	R. H. P. M.	Sch.	Harold L. Berry	119	113	87.4	26.3	6.9	1890	Georgetown, Me.	Do.
95215		Slp.	Harp	13	12	37.6	16.0	4.0	1873	Darlen, Conn.	Bridgeton, Conn.
95498		Slp.	Harp	5	5	30.4	11.2	2.4	1877	Norfolk, Va.	Edenton, N. C.
96117		Slp.	Harpalyco	6	6	27.0	10.0	5.3	1885	Brenon, Me.	Deer Isle, Me.

1 Formerly schooner-yacht Brynlys.

2 Formerly (a) ship Hamilton, (b) German schooner Margarethe.

3 Formerly ship Wm. F. Storer.

MERCHANT SAILING VESSELS OF THE UNITED STATES—Continued.

Official No.	Signal letters.	Rig.	Name of vessel.	Gross tonnage.	Net tonnage.	Length.	Breadth.	Depth.	When built.	Where built.	Home port (where permanent document issues).
99183		Slp. y.	Harpoon	28	27	62.1	10.3	7.5	1891	Salom, Mass.	Boston, Mass.
95550		Sch.	Harth M. Young	12	11	37.5	12.7	4.7	1879	Kennebunk, Me.	Provincetown, Mass.
99043		Sch.	Harth and Georgie	5	5	33.0	11.0	5.8	1890	Friendship, Me.	Brooklin, Me.
95577		Sch.	Harth	8	8	31.0	13.8	3.6	1879	Islip, N. Y.	Southwest Harbor, Me.
98359		Sch.	Harriet	5	5	25.4	12.0	3.3	1891	Cape May, N. J.	Bridgeton, N. J.
99191		Sch.	Harriet	113	92	91.3	20.5	8.5	1900	Ballard, Wash.	Chicago, Ill.
99191		Sch.	Harriet C.	10	9	33.0	12.8	4.0	1889	Keyport, N. J.	New York, N. Y.
95504	J. S. T. H.	Dg.	Harriet (3)	252	188	130.2	28.0	10.5	1878	Norfolk, Va.	San Francisco, Cal.
11651		Sch.	Harriet Gibson	12	7	35.0	13.0	3.6	1853	Cedarville, N. J.	Bridgeton, N. J.
95001		Sch.	Harriet Howarth	41	39	62.2	20.7	6.0	1876	Somerset County, Md.	Crisfield, Md.
11273		Sch.	Harriet Rogers	56	54	94.7	21.1	6.3	1840	Freeport, Me.	Southwest Harbor, Me.
11784		Sch.	Harriet Smith	27	26	62.0	18.0	6.0	1861	Islip, N. Y.	Baltimore, Md.
95932	K. C. T. S.	Sch.	Harriet O. Keeble	517	458	143.0	35.0	11.7	1884	Leesburg, N. J.	Bridgeton, N. J.
90161	K. L. F. N.	Sch.	Harriet C. Whitehead	223	211	119.6	31.3	8.0	1892	Waterford, Conn.	Providence, R. I.
95002		Sch.	Harriet E. Ford	50	47	60.2	22.2	7.0	1870	Somerset County, Md.	Tappanhamock, Va.
11217		Sch.	Harriet E. Louder	12	7	28.4	15.4	4.3	1861	Northport, N. Y.	Bridgeton, N. J.
95224		Sch.	Harriet H. Dippheott	27	17	50.5	18.5	6.2	1873	Salom, N. J.	Do.
11409		Sch.	Harriet M. Laakey	22	21	48.4	17.2	4.5	1858	Bergen, N. J.	Tappanhamock, Va.
11295		Sch.	Harriet P. Ely	62	58	70.6	23.5	5.0	1892	Norwalk, Conn.	Baltimore, Md.
95995		Sch.	Haris Brothers	22	21	42.0	15.3	3.4	1899	Key West, Fla.	Key West, Fla.
95280		Sch.	Harison P. Smith	10	10	42.8	13.0	3.0	1873	Islip, N. Y.	Port Amboy, N. J.
95428		Sch.	Harry	24	23	52.0	19.0	3.5	1876	San Francisco, Cal.	San Francisco, Cal.
95732		Sch.	Harry	5	5	30.4	10.5	4.0	1888	Lowes, Del.	Wilmington, Del.
96340		Sch.	Harry	8	8	38.2	12.8	3.2	1895	Whitfield, Fla.	Apalachicola, Fla.
96471		Sch.	Harry G.	6	6	30.5	11.8	3.0	1895	Rockaway Beach, N. Y.	New York, N. Y.
95489		Sch.	Harry Anderson	8	8	44.3	15.3	3.1	1899	Deals Island, Md.	Crisfield, Md.
96457		Sch.	Harry Bruce	10	5	45.0	11.0	2.8	1877	Crisfield, Md.	Alexandria, Va.
96253		Sch.	Harry Collins	7	8	33.0	15.7	3.9	1899	Charleston, S. C.	Charleston, S. C.
96970	K. H. Q. G.	Sch.	Harry Gordon	7	6	39.0	13.0	3.2	1893	Blox, Mass.	Sheldahl, Mass.
11311	H. J. T. P.	Sch.	Harry Knowlton	317	277	128.7	33.5	11.1	1890	Tottonville, N. Y.	New York, N. Y.
96281		Sch.	Harry Landell	230	201	127.0	30.0	9.3	1860	North Bolleville, N. J.	Newark, N. J.
96108		Sch.	Harry Lay	9	9	37.0	14.2	3.4	1894	Rowl River, Ala.	Mobile, Ala.
96119	K. N. P. T.	Bkn.	Harry Marsh	13	12	39.2	15.1	4.3	1891	Charleston, S. C.	Charleston, S. C.
95914	J. T. W. P.	Sch.	Harry Merryday	302	280	121.7	29.3	13.0	1877	Sestri, Italy	Jacksonville, Fla.
95939		Sch.	Harry Mosser	627	551	153.7	35.5	15.8	1840	Bath, Me.	Boston, Mass.
95101	J. K. S. M.	Bk.	Harry Montel	9	8	37.8	14.2	3.8	1870	Duxbury, Mass.	Portland, Me.
95100		Sch.	Harry Morse	1,365	1,241	198.2	37.5	23.8	1871	Bath, Me.	San Francisco, Cal.
95715	J. W. L. P.	Sch.	Harry Mortimer	12	12	37.7	15.4	4.2	1871	Bayshore, N. Y.	Newport News, Va.
95400	J. R. H. P.	Dg.	Harry Prescott	433	411	140.0	31.0	11.0	1882	Bath, Me.	New Haven, Conn.
95923		Sch.	Harry Smith	520	494	134.1	30.0	17.2	1875	Bangor, Me.	Boston, Mass.
96315	K. M. L. G.	Sch.	Harry Young	6	6	34.0	10.6	4.2	1885	Petersburg, N. J.	Somera Point, N. J.
96501		Sch.	Harry A. Herwind	996	910	191.7	38.2	17.4	1895	Millbridge, Me.	Philadelphia, Pa.
95187	J. M. P. H.	Sch.	Harry A. Nickerson	133	83	107.0	24.5	10.8	1901	East Boothbay, Me.	Boothbay, Me.
95721		Sch.	Harry B. Dwyer	175	168	110.3	23.0	8.0	1873	Dennysville, N. J.	Baltimore, Md.
95740		Sch.	Harry C. Brown	18	11	58.0	15.8	4.4	1892	Crisfield, Md.	Cape Charles, Va.
95055	J. K. D. P.	Sch.	Harry C. Chester	76	71	74.7	23.0	6.9	1883	East Machias, Me.	Boston, Mass.
95369		Sch.	Harry D. Shepherd	213	203	108.0	29.8	8.7	1870	Mays Landing, N. J.	Somera Point, N. J.
95813	K. C. P. H.	Sch.	Harry D. Hazard	5	5	29.0	11.5	3.0	1872	Patchogue, N. Y.	Patchogue, N. Y.
96021	K. G. P. L.	Sch.	Harry G. French	100	87	87.3	23.5	8.5	1881	Essex, Mass.	Gloucester, Mass.
95198	J. L. V. Q.	Sch.	Harry L. Hilton	123	117	91.2	25.4	9.8	1859	Do.	Boston, Mass.
96077	K. H. Q. L.	Sch.	Harry W. Haynes	481	457	134.7	32.0	15.0	1873	Duxbury, Mass.	Do.
96211		Sch.	Harry and Charley	34	32	71.3	20.0	3.2	1887	Washington, D. C.	Ellsworth, Me.
96213		Sch.	Harry and Charlie	15	9	42.0	16.2	4.7	1893	Leesburg, N. J.	Alexandria, Va.
96130	K. L. B. M.	Sch.	Harry and Willie	14	8	39.0	15.7	4.0	1893	Do.	Bridgeton, N. J.
95010		Sch.	Harvard	112	70	95.1	21.0	10.4	1891	Essex, Mass.	Do.
96090		Sch.	Harvest	51	51	61.0	23.0	6.3	1839	Mannroeck, N. Y.	New York, N. Y.
95047		Sch.	Harvest	17	15	63.5	10.8	3.4	1891	Lockwoods Folly, N. C.	Wilmington, N. C.
95557		Sch.	Harvest Home	78	74	78.0	22.6	7.0	1890	Lanolin, Me.	Ellsworth, Me.
11674		Sch.	Harvest Home	9	7	45.2	11.9	3.4	1871	Laban, Va.	Newport News, Va.
95084	J. K. P. M.	Bk.	Harvest Queen	32	30	60.0	21.2	4.0	1861	San Francisco, Cal.	San Francisco, Cal.
95810		Sch.	Harvester	754	716	150.0	32.7	19.0	1871	Newburyport, Mass.	Do.
96180	K. L. J. P.	Sch.	Harvester	80	76	76.3	23.5	6.0	1884	Jonesboro, Me.	North Haven, Me.
95070		Sch.	Harvester	106	76	90.4	23.0	6.6	1892	Essex, Mass.	Gloucester, Mass.
11281		Sch.	Harvey M.	5	5	28.0	11.5	3.2	1887	Glenwood, N. Y.	Coldspring, N. Y.
95912		Sch.	Harvey Bessell	490	472	162.4	33.0	12.1	1866	Toledo, Ohio	Port Huron, Mich.
90467		Sch.	Harvey Ronson	28	27	59.0	16.4	5.3	1887	South Haven, Mich.	Grand Haven, Mich.
96288		Sch.	Harvey A. Parks	8	8	42.0	16.0	2.8	1899	Holland Island, Md.	Crisfield, Md.
95125		Sch.	Haskell W. Gray	0	0	31.6	9.6	4.6	1895	Brooksville, Me.	Southwest Harbor, Me.
11477	H. K. D. B.	Sch.	Hastings	84	62	80.4	24.7	6.1	1871	Kennebunk, Me.	Fall River, Mass.
95175		Sch.	Hatteras	788	754	171.5	33.5	18.8	1865	Brooklyn, N. Y.	New York, N. Y.
95204		Sch.	Hattie	0	0	31.0	12.1	3.4	1872	Philadelphia, Pa.	Somera Point, N. J.
95809		Sch.	Hattie	400	390	165.2	30.0	11.0	1873	Marine City, Mich.	Cleveland, Ohio.
		Sch.	Hattie	10	10	44.0	15.0	2.0	1864	Stechmanville, N. J.	Somera Point, N. J.

1 Formerly { a Italian barkentine Zio Antonio.
b Spanish barkentine Lorenzo.

2 Formerly { a bark Harvester.
b British bark Harvester.

1 Composite.

MERCHANT SAILING VESSELS OF THE UNITED STATES--Continued.

Official No.	Signal letters.	Rtg.	Name of vessel.	Gross tonnage.	Net tonnage.	Length.	Breadth.	Depth.	When built.	Where built.	Home port (where permanent document issues).
						Feet.	Feet.	Feet.			
95883	Slp.		Hattie.....	12	11	31.0	14.2	4.8	1886	Warwick, R. I.	Boston, Mass.
95907	Slp. y.		Hattie.....	7	7	27.9	11.8	4.1	1887	Brooklyn, N. Y.	Do.
95935	Slp.		Hattie.....	8	7	34.0	14.2	3.2	1887	Dighton, Mass.	Providence, R. I.
96067	Sch.		Hattie.....	20	19	40.0	14.7	3.8	1890	Erin, Mich.	Detroit, Mich.
96263	Slp.		Hattie.....	6	6	21.0	0.5	4.0	1894	Ballard, Wash.	Seattle, Wash.
96395	Slp.		Hattie.....	8	8	30.5	12.1	3.0	1898	Havro de Grace, Md.	Baltimore, Md.
96458	Sch.		Hattie.....	5	5	45.0	0.7	2.8	1899	St. Michaels, Md.	Do.
96795	Slp.		Hattie B.....	11	7	37.0	13.7	3.7	1884	Bridgboro, N. J.	Bridgton, N. J.
96962	Slp.		Hattie B.....	8	8	33.7	14.0	4.6	1888	Hyatons, Mass.	Hyatons, Mass.
96914	Slp. y.		Hattie B.....	7	7	35.5	10.2	3.0	1889	Chicago, Ill.	Chicago, Ill.
96101	Sch.		Hattie B.....	8	8	34.0	11.1	2.4	1891	Detroit, Mich.	Detroit, Mich.
95118	Slp.		Hattie J.....	11	10	38.0	13.5	3.0	1871	Smithville, N. Y.	New York, N. Y.
95159	Slp.		Hattie J.....	5	5	32.5	12.2	2.8	1872	Sayville, N. Y.	Do.
96272	Slp.		Hattie J.....	10	9	32.0	15.2	4.8	1891	New Haven, Conn.	New Haven, Conn.
96100	Cat.		Hattie L.....	5	5	20.5	12.0	2.9	1895	Capo May, N. J.	Bridgton, N. J.
96240	Sch.		Hattie S.....	10	10	39.4	13.4	3.5	1893	Millville, N. J.	Do.
96375	Cat.		Hattie S.....	5	5	27.0	11.0	3.0	1894	Amityville, N. Y.	Patchogue, N. Y.
96357	Sch.		Hattie Alma.....	28	27	67.5	17.0	5.2	1881	Somerset County, Md.	Baltimore, Md.
95955	Slp.		Hattie Bell.....	5	5	28.8	13.2	3.1	1873	Canoe Place, N. Y.	Greenport, N. Y.
96186	Slp.		Hattie Bradwell.....	26	24	50.5	14.2	6.4	1892	Chicago, Ill.	Marquette, Mich.
95242	Sch.		Hattie Chovaller.....	38	30	69.0	21.0	4.7	1873	Coldspring, N. Y.	New York, N. Y.
95212	Sch.		Hattie Douglass.....	13	12	34.4	12.8	5.4	1873	New London, Conn.	New London, Conn.
95827	Sch.		Hattie Duncan.....	9	9	52.0	14.8	2.6	1884	Holland Point, Md.	Crisfield, Md.
95815	K. C. P. M.		Hattie Dunn.....	435	365	145.1	35.1	11.0	1884	Thomaston, Me.	Thomaston, Me.
96340	Slp.		Hattie Elizabeth.....	7	5	37.2	12.6	3.1	1890	Marion, Md.	Annapolis, Md.
95627	Sch.		Hattie Estelle.....	17	16	55.0	15.4	4.2	1880	St. Michaels, Md.	Baltimore, Md.
95691	Sch.		Hattie Evelyn.....	69	60	74.0	22.5	7.8	1882	Bath, Me.	Gloucester, Mass.
95155	Sch.		Hattie Fisher.....	80	70	87.5	22.5	6.0	1872	Ventura, Mich.	Grand Haven, Mich.
95085	Sch.		Hattie Hall.....	29	27	51.2	18.5	5.2	1871	Newtown, Md.	Bridgton, N. J.
12917	Sch.		Hattie Hatt.....	240	180	127.2	28.4	9.3	1873	Saugatuck, Mich.	Milwaukee, Wis.
95225	Slp.		Hattie Jenks.....	10	6	41.0	13.4	3.7	1873	Port Washington, N. Y.	Bridgton, N. J.
11557	Sch.		Hattie Lewis.....	50	48	60.2	21.8	5.1	1861	Gulfport, Conn.	Portsmouth, N. H.
96482	Slp.		Hattie Lloyd.....	11	11	48.0	16.0	3.5	1897	Whitehaven, Md.	Crisfield, Md.
95593	Slp.		Hattie Lulu.....	6	6	29.0	12.3	3.1	1880	Glenwood, N. Y.	Coldspring, N. Y.
96297	Sch.		Hattie Loring.....	55	46	64.7	20.0	7.5	1885	Houlidaboro, Mo.	Machias, Me.
95702	Sch.		Hattie Maud.....	91	80	84.5	23.1	8.1	1892	Bath, Me.	Salem, Mass.
95635	J. V. F. R.		Hattie Nickerson.....	172	163	112.0	23.0	9.7	1881	Donnysville, N. J.	Bridgton, N. J.
95394	Sch.		Hattie Rebecca.....	17	16	41.8	15.0	6.0	1876	Noank, Conn.	Somers Point, N. J.
95169	Sch.		Hattie Stark.....	68	64	78.0	23.3	6.1	1872	Baltimore, Md.	Baltimore, Md.
95817	Sch.		Hattie Washington.....	29	19	49.3	16.3	4.5	1884	Sharptown, Md.	Do.
11609	Sch.		Hattie Wells.....	370	357	164.5	28.0	11.0	1867	Port Huron, Mich.	Port Huron, Mich.
95195	J. M. S. G.		Hattie Weston.....	103	98	83.0	23.1	8.4	1873	East Boston, Mass.	Provincetown, Mass.
96047	Sch.		Hattie White.....	28	26	58.5	18.6	5.3	1890	Rock Creek, Md.	Baltimore, Md.
95969	Sch.		Hattie Whitlington.....	9	6	46.0	14.0	2.7	1870	Crisfield, Md.	Tappahannock, Va.
96320	K. M. N. H.		Hattie A. Heckman.....	105	72	90.0	24.0	10.0	1895	Essex, Mass.	Gloucester, Mass.
95975	K. F. H. H.		Hattie A. Marsh.....	436	414	140.8	33.0	11.4	1888	Madison, Conn.	New London, Conn.
95358	Sch.		Hattie A. McMaister.....	28	26	55.7	18.7	4.7	1876	Worcester County, Md.	Norfolk, Va.
95993	Slp.		Hattie A. Peterson.....	8	5	35.0	12.0	3.7	1889	Cape Hatteras, N. C.	Newborn, N. C.
11844	Slp.		Hattie A. Wallace.....	21	20	41.5	17.7	4.4	1867	Sotuket, N. Y.	New Haven, Conn.
96550	Slp.		Hattie B. Hovey.....	25	18	49.4	17.0	3.8	1901	Pittston, Me.	Bath, Me.
95947	Sch.		Hattie B. Robbins.....	18	11	40.1	16.7	4.3	1888	Port Norris, N. J.	Bridgton, N. J.
96145	K. L. C. V.		Hattie C. Luce.....	335	277	136.5	30.5	12.4	1892	Rockport, Me.	Rockport, Me.
22661	Sch.		Hattie C. Wheatley.....	63	60	79.0	23.6	6.0	1855	Dorchester County, Md.	Baltimore, Md.
95312	J. P. W. S.		Hattie E. Gilles.....	134	128	110.5	23.7	7.5	1874	Louisville, Del.	Do.
95102	Slp.		Hattie E. Hall.....	10	9	31.0	13.8	4.3	1871	Groton, Conn.	Greenport, N. Y.
95238	J. N. L. R.		Hattie E. King.....	286	232	115.0	28.8	9.0	1873	Calais, Me.	New York, N. Y.
96451	Sch.		Hattie E. Lawry.....	12	12	38.0	12.6	6.0	1896	Friendship, Me.	Waldoboro, Me.
95021	J. H. L. T.		Hattie E. Smith.....	114	114	86.3	23.7	8.9	1860	Newburyport, Mass.	New York, N. Y.
96427	Slp.		Hattie E. Traversa.....	7	7	41.0	14.0	2.8	1898	Hoopers Island, Md.	Baltimore, Md.
95880	Slp.		Hattie F. Bureham.....	6	0	29.3	12.7	3.3	1886	Patchogue, N. Y.	Patchogue, N. Y.
96287	Slp.		Hattie F. Boyd.....	11	11	38.4	14.8	6.2	1894	Lubec, Me.	Eastport, Me.
95911	Sch.		Hattie F. Knowlton.....	36	34	64.5	17.0	6.0	1887	Essex, Mass.	Boston, Mass.
96252	Sch.		Hattie F. Miles.....	7	0	43.0	11.4	3.2	1893	Fairmount, Md.	Crisfield, Md.
95440	J. S. B. P.	Bkn.	Hattie G. Dixon.....	528	470	140.0	31.7	10.4	1876	Damariscotta, Me.	Baltimore, Md.
95740	K. B. F. W.		Hattie H. Barbour.....	301	266	121.5	32.5	11.0	1883	Brewer, Me.	Bangor, Me.
95106	Slp.		Hattie J. Bradshaw.....	13	13	44.5	15.0	4.4	1875	Newton, Md.	Newport News, Va.
96191	Slp.		Hattie J. Durham.....	6	6	34.8	12.8	2.0	1892	Norfolk, Va.	Norfolk, Va.
11110	Sch.		Hattie J. Hamblin.....	32	30	55.9	17.1	6.7	1866	Bath, Me.	Mobilie, Ala.
95002	Sch.		Hattie L. Duncan.....	9	0	56.0	13.3	3.2	1885	Tlghman Island, Md.	Annapolis, Md.
95433	Sch.		Hattie L. Gray.....	6	0	32.8	11.1	4.0	1876	Deer Isle, Me.	Deer Isle, Me.
95473	Slp.		Hattie L. Negus.....	15	14	43.4	15.0	4.3	1877	Glenwood, N. Y.	New York, N. Y.
96292	Sch.		Hattie L. Trank.....	74	48	92.0	22.2	8.5	1895	Essex, Mass.	Gloucester, Mass.
95758	Sch.		Hattie M. Hird.....	17	16	43.0	16.2	4.5	1883	Patchogue, N. Y.	Stamford, Conn.
96118	K. J. Q. M.		Hattie M. Graham.....	140	105	108.3	24.3	11.0	1891	Essex, Mass.	Gloucester, Mass.
11222	Sch.		Hattie M. Mayo.....	69	57	71.0	22.5	7.0	1859	Edon, Mo.	Calais, Me.

* Formerly schooner F. B. Stockbridge.

* Formerly schooner Sebastapol.

MERCHANT SAILING VESSELS OF THE UNITED STATES—Continued.

Official No.	Signal letters.	Ttg.	Name of vessel.	Gross tonnage.	Net tonnage.	Length.	Breadth.	Depth.	When built.	Where built.	Home port (where permanent document issues).
						Feet.	Feet.	Feet.			
06129	K. J. S. F.	Sch.	Hattie P. Simpson	1,205	1,177	210.2	41.4	21.6	1891	Waldoboro, Me.	Boston, Mass.
05551		Sch.	Hattie H. Johnson	29	18	66.4	18.5	5.1	1879	Bridgeton, N. J.	Bridgeton, N. J.
11341	H. J. V. N.	Sch.	Hattie S. Collins	122	110	97.2	26.7	7.2	1897	Easthaven, Conn.	Deer Isle, Me.
05324	J. Q. H. P.	Sch.	Hattie V. Kelsoy	412	392	140.2	34.0	11.5	1874	Westhaven, Conn.	New York, N. Y.
05934		Slp.	Hattie W. Mills	14	7	42.7	15.4	4.3	1887	Capo May, N. J.	Bridgeton, N. J.
05620		Sch.	Hattie and Frances	28	26	53.3	17.4	5.5	1880	Madison, Md.	Baltimore, Md.
05818	K. C. Q. S.	Sch.	Hattis and Lottio	101	96	85.0	22.0	8.7	1884	Essex, Mass.	New Bedford, Mass.
06066		Slp.	Havana	5	5	26.4	10.5	4.2	1890	Key West, Fla.	Key West, Fla.
06536	K. Q. N. G.	Sch.	Havana	1,617	1,461	245.1	43.3	19.3	1909	Bath, Me.	Fall River, Mass.
06314	K. M. J. V.	Sch.	Haverford	678	644	176.4	35.0	14.2	1895	Noank, Conn.	Do.
05404	J. S. P. K.	Bg.	Havilah	593	461	130.5	31.3	17.3	1877	Bangor, Me.	New York, N. Y.
09110		Slp. y.	Hawk	7	7	35.2	11.5	5.4	1890	South Boston, Mass.	Kennobunk, Me.
06339		Ywl. y.	Hawk	6	6	23.5	11.0	4.2	1893	New Bedford, Mass.	Kennobunk, Me.
09242		Sch. y.	Hawthorne	29	28	63.4	14.8	7.4	1893	Benton Harbor, Mich.	Chicago, Ill.
05434	J. R. V. C.	Bk.	Haydn Brown	804	821	162.0	34.0	19.8	1876	Newburyport, Mass.	San Francisco, Cal.
11171		Slp.	Hayno	6	6	30.0	11.3	3.0	1858	Charleston, S. C.	Charleston, S. C.
11115		Sch.	Hazo	56	53	74.1	19.3	7.0	1853	New York, N. Y.	Pensacola, Fla.
11041		Slp.	Hazo	19	18	44.7	15.8	5.0	1897	Deep River, Conn.	Tappanhook, Va.
11746		Sch.	Hazo	51	48	63.0	25.0	4.9	1862	Petersburg, N. Y.	Bridgeton, Conn.
05086		Slp.	Hazo	6	6	34.5	13.6	3.8	1879	Yorktown, Va.	Norfolk, Va.
05415		Slp.	Hazo	8	8	29.3	13.5	3.0	1876	Noank, Conn.	New Bedford, Mass.
05929		Slp.	Hazo	6	6	32.4	12.0	2.0	1887	Smiths Landing, N. J.	Somers Point, N. J.
06071		Sch.	Hazo	10	10	44.4	12.5	2.7	1899	East River, Conn.	Edenton, N. C.
06190		Sch.	Hazel	9	9	59.6	16.7	2.0	1892	Tilghman Island, Md.	Baltimore, Md.
06327		Cat.	Hazel	11	11	31.8	13.4	4.0	1893	Newport, R. I.	Newport, R. I.
06411		Cat.	Hazel	5	5	23.4	11.2	3.6	1899	Osterville, Mass.	Chatham, Mass.
06238		Slp.	Hazel B.	9	9	30.2	13.0	4.8	1893	Westport, Me.	Portland, Me.
05010		Sch.	Hazel Dell	39	37	59.5	21.5	4.4	1869	Unionville, N. J.	Norfolk, Va.
06137	K. L. B. D.	Sch.	Hazel Dell	157	112	93.8	28.4	8.5	1891	East Bluehill, Me.	Brooklin, Me.
06143	K. L. C. P.	Sch.	Hazel Onelta	109	73	88.6	23.8	10.2	1891	Essex, Mass.	Gloucester, Mass.
06510		Sch.	Hazel P. Hawkins	9	5	41.3	12.0	2.8	1900	Moorehead City, N. C.	Beaufort, N. C.
06343		Sch.	Hazel and Marlon	5	5	43.3	10.0	2.8	1893	Tilghman Island, Md.	Baltimore, Md.
05892		Sch.	Hazelleann	10	9	51.4	14.2	2.8	1880	Somerset County, Md.	Annapolis, Md.
06197		Slp.	Healand	9	9	30.0	10.5	3.7	1883	Honolulu, H. I.	Honolulu, H. I.
06259		Ywl.	Heartcase	18	17	48.0	14.8	3.9	1882	Roalyn, N. Y.	Key West, Fla.
11372		Slp.	Hobo	05	02	63.0	26.4	7.0	1894	Myrtle, Conn.	New York, N. Y.
06522		Slp. y.	Hobo	17	17	43.1	13.0	5.5	1900	South Boston, Mass.	Do.
05274		Sch.	Hockla	46	43	62.5	22.0	4.6	1874	San Francisco, Cal.	San Francisco, Cal.
05480	J. S. M. K.	Slp.	Hoella	1,529	1,435	210.5	40.2	24.3	1877	Bath, Me.	Do.
11574		Sch. y.	Hector	15	14	43.0	13.5	3.9	1898	Greenport, N. Y.	Camden, N. J.
05140		Slp.	Hector	5	5	37.0	11.0	3.0	1871	New York, N. Y.	New York, N. Y.
05810		Sch. y.	Hector	38	30	50.0	16.8	7.0	1884	Bay City, Mich.	Port Huron, Mich.
05925		Sch.	Hector	5	5	28.5	10.3	1.0	1887	Ellsworth, Me.	Deer Isle, Me.
06049		Slp.	Hector	6	6	29.5	11.8	4.4	1888	Bristol, Me.	Mount Desert Ferry, Me.
11328	H. J. V. G.	Sch.	Helen	119	122	97.9	27.7	8.0	1894	New Bedford, Mass.	New Bedford, Me.
06292		Slp.	Helen	13	12	49.8	13.1	2.7	1874	Charlestown, Md.	Baltimore, Md.
05467		Sch.	Helen	6	6	35.8	11.3	3.6	1876	Towncreek, Md.	Newport News, Va.
05547		Slp.	Helen	19	9	35.5	11.0	3.0	1878	Newark, Md.	Do.
05047		Sch.	Helen	49	29	57.5	20.3	5.2	1881	Cambridge, Md.	Baltimore, Md.
05707		Slp.	Helen	7	6	28.0	11.4	3.7	1883	Noank, Conn.	Bridgeton, Conn.
06165		Sch.	Helen	29	27	45.0	17.2	6.5	1892	Seattle, Wash.	Seattle, Wash.
06173		Slp. y.	Helen	16	15	34.1	12.7	6.3	1890	East Boston, Mass.	New York, N. Y.
06245		Slp. y.	Helen	17	16	40.2	12.8	8.6	1889	Salem, Mass.	Boston, Mass.
06552		Sch.	Helen	15	9	37.0	15.0	5.5	1904	Sausalito, Cal.	San Francisco, Cal.
06170		Cat.	Helen A.	6	6	27.0	12.2	4.0	1897	Harwich, Mass.	Douglas, Mass.
05773		Sch.	Helen D.	10	9	51.8	13.3	3.3	1883	St. Pater's Creek, Md.	Crisfield, Md.
05562		Sch.	Helen M.	39	21	54.0	19.0	5.5	1879	Millbridge, Me.	Chincoteague, Va.
06280		Slp.	Helen M.	5	5	25.9	9.1	1.7	1895	Penobscot, Me.	Brooklin, Me.
11291	H. J. W. L.	Sch.	Helen P.	115	101	104.0	28.2	7.0	1894	East Haddam, Conn.	Harford, Conn.
11289	H. J. T. G.	Sch.	Helen Augusta	141	111	94.7	27.0	7.0	1895	Portland, Conn.	Do.
06325		Slp.	Helen Barnes	8	8	41.5	14.4	3.8	1900	Hopewell, Md.	Crisfield, Md.
06409	K. P. W. S.	Slp.	HELEN BREWER	1,582	1,582	235.0	39.0	22.5	1891	Glasgow, Scotland	Boston, Mass.
06271		Cat. y.	Helen Elbery	6	6	24.6	11.2	1.1	1893	Edgartown, Mass.	Edgartown, Mass.
05771		Sch.	Helen Gertrude	8	7	48.3	12.0	3.4	1883	Somerset County, Md.	Crisfield, Md.
05054	J. K. C. P.	Sch.	Helen Hasbrouck	325	260	130.9	32.5	10.7	1870	Easthaven, Conn.	New York, N. Y.
05959		Slp.	Helen Hurd	12	7	38.5	14.6	3.6	1887	Greenport, N. Y.	Bridgeton, N. J.
05472	J. V. M. N.	Sch.	Helen Montague	407	344	134.2	32.5	12.4	1881	Rockland, Me.	Rockland, Me.
06243		Slp.	Helen Roxey	12	8	38.6	10.9	3.8	1877	Branford, Conn.	Edenton, N. C.
05169		Sch.	Helen Story	58	33	79.0	20.0	7.8	1893	Essex, Mass.	Galveston, Tex.
06520		Sch.	Helen Tro	11	10	37.0	12.0	4.0	1890	Bristol, Me.	Waldoboro, Me.
11883		Sch.	Helen Windsor	18	18	91.2	16.0	4.5	1900	Orlolo, Md.	Crisfield, Md.
06817	J. V. P. Q.	Slp.	Helen A. Wynn	41	42	61.0	23.7	5.0	1896	Northport, N. Y.	New York, N. Y.
05470		Cat.	Helen D. Whitney	5	5	28.0	11.8	2.8	1870	Bath, Me.	Do.
06256		Slp.	Helen F. Leaning	15	9	37.1	15.0	4.1	1894	Spoonk, N. Y.	Patchogue, N. Y.
										Capo May, N. J.	Bridgeton, N. J.

¹ Formerly Hawaiian sloop Healand.

² Formerly Hawaiian ship Helen Brewer.

³ Formerly ship William J. Rotch.

MERCHANT SAILING VESSELS OF THE UNITED STATES--Continued.

Official No.	Signal letters.	Rig.	Name of vessel.	Gross tonnage.	Net tonnage.	Length.	Breadth.	Depth.	When built.	Where built.	Home port (where permanent document issued).
						Feet.	Feet.	Feet.			
95435		Sch.	Helen E. Ward	8	8	33.6	12.3	4.0	1870	Kennebunk, Me.	Provincetown, Mass.
96084	K. H. S. L.	Sch.	Helen E. Whittin	134	92	95.8	25.2	10.2	1890	Boothbay, Me.	Gloucester, Mass.
11777	J. D. L. T.	Sch.	Helen G. King	147	126	93.0	25.3	9.0	1867	Calais, Me.	Calais, Me.
95777	K. B. T. J.	Sch.	Helen G. Moseley	566	502	146.1	34.3	16.5	1883	Belfast, Me.	Boston, Mass.
96215		Sch.	Helen G. Wells	65	60	61.2	24.8	9.4	1893	Gloucester, Mass.	Gloucester, Mass.
95658	J. V. M. H.	Sch.	Helen H. Benedict	770	697	164.6	35.1	16.8	1881	Bath, Me.	New Haven, Conn.
95720	J. W. N. M.	Sch.	Helen L. Martha	423	347	140.5	33.8	12.3	1882	Thomaston, Me.	Thomaston, Me.
3225	J. W. Q. N.	Sch.	Helen M. Atwood	718	654	150.0	35.0	18.2	1882	Boston, Mass.	New York, N. Y.
95661	J. V. P. C.	Sch.	Helen N. Kimball	193	182	112.5	30.8	9.2	1881	Cullways Cove, Cal.	San Francisco, Cal.
11061		Sch.	Helen S. Barnes	60	57	68.8	22.3	6.4	1848	Westbrook, Conn.	Castine, Me.
96482	K. P. R. J.	Sch.	Helen W. Martha	2,205	2,020	281.0	41.8	20.0	1900	Bath, Me.	Bath, Me.
95790		Sch.	Helen W. Martha	14	12	36.5	11.6	3.8	1881	Norfolk County, Va.	Norfolk, Va.
95906		Sch.	Helen Josephine Mansfield	16	11	41.5	16.6	4.3	1887	Estelville, N. J.	Bridgeton, N. J.
95810		Sch.	Helen and Sallie	27	25	54.6	18.5	3.2	1885	Alma, Mo.	Damariscotta, Me.
96103		Sch.	Helena	9	8	35.0	12.5	5.8	1881	Waldoboro, Me.	Gloucester, Mass.
96257		Sch.	Helena	5	5	23.0	11.0	3.1	1893	Oosterville, Mass.	Hyannis, Mass.
96274	K. M. H. L.	Sch.	Helena	181	161	110.4	29.5	8.5	1893	Bucksport, Me.	New York, N. Y.
96481		Sch.	Helena	6	5	30.8	12.6	3.4	1894	Mount Pleasant, S. C.	Charleston, S. C.
96510	K. Q. F. P.	Sch.	Helena	619	591	169.7	35.1	13.1	1900	Bath, Me.	New York, N. Y.
96478		Sch.	Helena P.	15	15	49.5	14.7	3.6	1875	Sayville, N. Y.	Shieldsboro, Miss.
95378		Sch.	Helena	85	81	93.0	23.4	5.0	1882	Pascagoula, Miss.	Galveston, Tex.
95700		Sch.	Helena	28	28	53.1	17.0	6.0	1895	Toms River, N. J.	Buffalo, N. Y.
96304	K. M. H. L.	Sch. y.	Helena	5	5	30.5	12.4	3.2	1889	Middle Haddam, Conn.	Bridgeton, Conn.
96344		Sch.	Helena	927	828	202.2	40.2	15.9	1899	Port Blakeley, Wash.	Port Townsend, Wash.
96480	K. P. Q. N.	Sch.	Helena	10	10	38.2	13.0	6.1	1893	Tacoma, Wash.	Juneau, Alaska.
96229		Sch.	Helga Carolina	761	753	204.5	35.6	13.8	1873	Tonnawanda, N. Y.	Sandusky, Ohio.
95213		Sch.	Helvetia	0	0	29.7	14.7	3.0	1887	Patchogue, N. Y.	Patchogue, N. Y.
95910		Sch.	Helyn	5	5	28.0	12.4	3.0	1889	do	do
96225		Sch.	Hempstead	8	8	34.3	13.9	3.4	1885	Pocomoke City, Md.	Norfolk, Va.
95854		Sch.	Henrietta	9	8	39.0	13.0	3.0	do	Baltimore, Md.
11204		Sch.	Henrietta	33	33	54.0	16.3	7.4	1831	Essex, Mass.	Southwest Harbor, Me.
11240		Sch.	Henrietta	36	34	58.0	20.8	4.6	1867	Westfield, N. Y.	New York, N. Y.
11163		Sch.	Henrietta	41	42	69.0	19.7	4.7	1869	Brunswick, Me.	Boston, Mass.
11987		Sch.	Henrietta	27	20	62.6	18.0	4.7	1874	St. Michaels, Md.	Edenton, N. C.
95218		Sch.	Henrietta	43	41	63.1	21.0	5.1	1881	Greatneck, N. Y.	Patchogue, N. Y.
95822		Sch.	Henrietta	0	0	30.0	11.1	3.1	1870	Warren, R. I.	Newport, R. I.
95977		Sch.	Henrietta	0	0	30.0	11.2	3.0	1899	San Francisco, Cal.	San Francisco, Cal.
96037		Sch.	Henrietta	0	7	37.5	12.2	3.0	1898	Patchogue, N. Y.	Patchogue, N. Y.
96413		Sch.	Henrietta	17	17	61.5	12.5	8.1	1898	Anacortes, Wash.	Seattle, Wash.
96430	K. N. V. W.	Sch. y.	Henrietta	13	13	35.5	13.5	4.5	1909	Brooklyn, N. Y.	New York, N. Y.
96533		Sch.	Henrietta	25	15	49.0	18.5	5.2	1850	Southport, N. Y.	Philadelphia, Pa.
13380		Sch.	Henrietta O.	7	0	30.0	13.0	3.2	1870	Westereck, N. J.	Somera Point, N. J.
95010		Sch.	Henrietta J.	54	45	66.0	24.5	4.0	1895	South San Francisco, Cal.	San Francisco, Cal.
96060		Sch.	Henrietta M.	8	8	32.0	13.3	3.0	1891	Bay St. Louis, Miss.	Shieldsboro, Miss.
96133		Sch.	Henrietta P.	14	32	60.5	22.0	5.7	1883	Cambridge, Md.	Annapolis, Md.
95785		Sch.	Henrietta Bach	7	7	39.2	13.0	3.4	1881	Patchogue, N. Y.	Patchogue, N. Y.
95881		Sch.	Henrietta Bradford	58	55	77.5	22.6	6.1	1880	Nyack, N. Y.	Cold Spring, N. Y.
95580		Sch.	Henrietta Collyer	10	10	45.0	14.5	3.4	1897	Pocomoke City, Md.	Crisfield, Md.
96378		Sch.	Henrietta Corbin	77	73	85.2	23.5	7.5	1883	Colmasot, Mass.	Portland, Me.
95748		Sch.	Henrietta Frances	228	217	112.4	28.7	9.1	1865	Leesburg, N. J.	do
11821	J. D. G. F.	Sch.	Henrietta Simmons	15	10	63.5	17.2	4.2	1891	Crisfield, Md.	Bridgeton, N. J.
96131		Sch.	Henrietta Tull	217	180	115.5	28.4	8.1	1895	Ellsworth, Me.	Ellsworth, Me.
96298	K. M. H. D.	Sch.	Henrietta A. Whitney	17	16	49.0	16.0	4.0	1884	Apalachicola, Fla.	Apalachicola, Fla.
95833		Sch.	Henrietta C. Sharit	52	32	70.0	20.0	7.5	1899	Gloucester, Mass.	Boston, Mass.
96455		Sch.	Henrietta G. Martha	316	244	132.3	30.3	9.4	1883	Bath, Me.	Shieldsboro, Miss.
95781	K. B. V. H.	Sch.	Henrietta J. Powell	139	132	96.4	29.0	8.0	1868	Addison, Mo.	Maclias, Mo.
11934	J. G. B. F.	Sch.	Henry	72	68	78.0	22.2	6.8	1851	Waldoboro, Me.	Waldoboro, Me.
11620		Sch.	Henry A.	9	9	39.8	10.2	5.6	1898	Locust Valley, N. Y.	New York, N. Y.
96434		Sch. y.	Henry D.	0	0	28.4	9.8	3.4	1892	Mount Sinai, N. Y.	Newport News, Va.
96155		Sch.	Henry R.	10	9	39.5	13.0	3.6	1870	New York, N. Y.	Perth Amboy, N. J.
95636		Sch.	Henry Albin	82	78	69.0	27.0	6.6	1830	Malden, N. Y.	Albany, N. Y.
11930		Sch.	Henry Barclay	44	42	61.9	22.2	6.0	1838	Huntington, N. Y.	Castine, Me.
11158		Sch.	Henry Chase	649	476	153.7	34.5	13.0	1890	Bath, Me.	Bath, Me.
96053	K. H. F. P.	Sch.	Henry Chausen, Jr.	86	82	73.6	24.4	8.2	1838	Perth Amboy, N. J.	Albany, N. Y.
11562		Sch.	Henry Clay	84	824	189.5	35.0	10.0	1890	do	Philadelphia, Pa.
96078	K. H. Q. N.	Sch.	Henry Clay	94	89	79.5	23.4	7.4	1881	South Haven, Mich.	Chicago, Ill.
95078		Sch.	Henry Cowles	411	310	144.0	33.5	12.7	1884	Brewer, Me.	Bangor, Me.
95811	K. O. P. J.	Sch.	Henry Crosby	41	26	73.0	18.7	5.2	1881	Portsmouth, Va.	Norfolk, Va.
95644		Sch.	Henry Dighton	471	40	182.4	37.2	17.8	1882	Bath, Me.	New Bedford, Mass.
95689	J. W. B. Q.	Sch.	Henry Falling	1,898	1,898	230.6	43.1	13.3	1870	Bridgeton, N. J.	Bridgeton, N. J.
95114		Sch.	Henry Krolner	8	6	38.0	12.7	4.0	1895	Thomaston, Me.	Providence, R. I.
96313	K. M. J. Q.	Sch.	Henry Lippitt	895	790	182.4	37.2	17.8	1892	Hampshire, Miss.	Shieldsboro, Miss.
96159		Sch.	Henry Lichte	35	23	61.7	22.7	4.4	1892	Hampshire, Miss.	Shieldsboro, Miss.
11659	H. K. F. S.	Sch.	Henry May	188	170	101.7	27.2	9.0	1851	Millford, Del.	Portland, Me.
11313		Sch.	Henry Miller	9	9	36.4	13.0	3.6	1891	Staten Island, N. Y.	Perth Amboy, N. J.

¹ Formerly schooner Benjamin Fabens.

² Formerly schooner Joshua Liviness.

MERCHANT SAILING VESSELS OF THE UNITED STATES—Continued.

Official No.	Signal letters.	Rtg.	Name of vessel.	Gross tonnage.	Net tonnage.	Length.	Breadth.	Depth.	When built.	Where built.	Home port (where permanent document issues).
						Feet.	Feet.	Feet.			
05444		Sch.	Henry Pago	9	5	41.2	14.9	3.3	1876	Somerset County, Md.	Capo Charles, Va.
05102		Sch.	Henry Pfoffler	20	19	44.0	16.8	4.6	1875	Pensacola, Fla.	Pensacola, Fla.
11213		Sch.	Henry Remson	95	90	85.5	23.7	6.2	1851	Redbank, N. J.	Bridgeport, Conn.
06208		Slp.	Henry Ruppell	7	6	32.5	13.4	3.3	1892	Patchogue, N. Y.	Do.
96995	K. J. B. S.	Sch.	Henry Seymour	169	160	91.0	30.7	8.3	1890	Tottenville, N. Y.	New York, N. Y.
95506	J. T. L. D.	Sch.	Henry Sutton	632	530	148.7	35.3	15.4	1870	New Haven, Conn.	Newport, R. I.
05698	J. W. B. P.	Slp.	Henry Villard	1,552	1,452	210.2	39.8	24.1	1882	Bath, Me.	San Francisco, Cal.
11374		Sch.	Henry Wardell	46	47	69.0	22.0	4.3	1862	Chester, N. J.	Perth Amboy, N. J.
00479	K. P. Q. F.	Sch.	Henry Weller	400	334	138.0	33.6	11.4	1809	Phillipsburg, Mo.	Bath, Me.
05408		Sch.	Henry Westermann	16	14	45.6	16.8	4.3	1875	Smithville, N. C.	Charleston, S. C.
05989		Sch.	Henry Weston	10	9	38.4	16.4	2.5	1888	Logtown, Miss.	Shieldsboro, Miss.
05007	J. H. B. W.	Sch.	Henry Whitney	140	139	96.2	25.5	8.0	1869	Brookville, Mo.	Bucksport, Me.
05326	J. Q. K. M.	Sch.	Henry Withington	527	482	116.2	34.2	10.1	1874	Newburyport, Mass.	Boston, Mass.
05701		Sch.	Henry Willis	80	76	69.0	24.0	7.0	1884	New London, Conn.	New Haven, Conn.
00470	K. P. L. H.	Sch.	Henry Wilson	472	403	157.8	37.1	11.3	1899	Aberdeen, Wash.	San Francisco, Cal.
05590		Sch.	Henry Witbeck	498	473	167.5	33.1	11.0	1880	Mantolowoc, Wis.	Ogdensburg, N. Y.
11838		Sch.	Henry Wolcott	49	46	75.4	21.8	5.1	1854	Greenpoint, N. Y.	New York, N. Y.
05681		Sch.	Henry A. Jordan	61	47	70.5	23.6	5.5	1882	Bridgeton, N. J.	Baltimore, Md.
11897	J. F. P. G.	Sch.	Henry A. Mitchell	593	565	148.0	31.0	19.0	1867	Rockland, Me.	Norfolk, Va.
11205		Sch.	Henry A. Wise	17	11	57.2	15.0	4.0			Tappahannock, Va.
05938		Sch.	Henry A. Wise	8	8	41.0	11.6	3.4	1887	York County, Va.	Newport News, Va.
11008		Sch.	Henry B. Gibson	94	89	83.2	23.0	7.7	1849	Westerly, R. I.	Grishold, Md.
05828	K. C. S. V.	Slp.	Henry B. Hyde	2,583	2,449	267.9	45.0	20.5	1884	Bath, Me.	San Francisco, Cal.
05106	J. L. B. F.	Sch.	Henry D. May	278	204	121.0	29.5	11.6	1871	Milford, Del.	Philadelphia, Pa.
00285		Slp.	Henry D. Shufman	19	18	43.5	16.9	4.0	1895	Patchogue, N. Y.	Patchogue, N. Y.
05772		Sch.	Henry E. Adams	8	8	40.0	12.2	4.1	1883	Somerset County, Md.	Crisfield, Md.
00075		Sch.	Henry F. Barnes	18	12	55.5	17.0	4.5	1890	Jones Creek, Md.	Do.
00126	K. J. R. V.	Sch.	Henry H. Chamberlain	245	204	122.3	30.6	8.4	1891	Phillipsburg, Mo.	Bath, Me.
11999		Slp.	Henry H. Christie	17	10	42.0	16.7	4.0	1899	Westfield, N. Y.	Bridgeport, Conn.
05397	J. R. H. C.	Sch.	Henry H. Grant	248	235	123.5	29.8	8.6	1875	Rockyhill, Conn.	New York, N. Y.
05251	J. N. R. Q.	Sch.	Henry H. Pitts	220	182	103.0	30.5	9.0	1873	Rondout, N. Y.	Baltimore, Md.
05733		Sch.	Henry I. Phillips	29	25	54.1	18.2	5.0	1882	Cambridge, Md.	Annapolis, Md.
00421		Sch.	Henry J. Marsh	24	18	48.7	17.3	5.5	1898	Fairport, Va.	Tappahannock, Va.
11797	J. C. F. T.	Sch.	Henry J. Raymond	190	180	113.0	20.5	9.0	1894	Newbury, N. Y.	Norfolk, Va.
00085	K. H. S. M.	Sch.	Henry J. Smith	1,108	998	199.1	38.8	19.2	1890	Thomaston, Mo.	Thomaston, Mo.
05245	J. N. P. R.	Sch.	Henry L. Gregg	495	470	131.6	32.0	15.9	1873	Columbia Falls, Mo.	Pensacola, Fla.
00124	K. J. R. N.	Sch.	Henry L. Pockham	890	739	190.0	37.0	18.3	1891	East Boston, Mass.	Newport, R. I.
00080	K. H. T. Q.	Sch.	Henry M. Stanley	118	83	98.0	21.4	10.0	1890	Essex, Mass.	Gloucester, Mass.
00447	K. P. C. T.	Sch.	Henry O. Barrett	1,807	1,564	244.7	42.9	24.0	1899	Bath, Me.	Bath, Me.
18650		Sch.	Henry P. Chipman	57	54	70.3	20.5	7.1	1870	Do.	Pensacola, Fla.
05219	J. M. W. G.	Sch.	Henry P. Hallock	138	131	90.8	27.8	6.5	1873	South Norwalk, Conn.	Fall River, Mass.
05310	J. O. B. T.	Sch.	Henry P. Havens	309	285	130.0	30.2	9.0	1874	Newburgh, N. Y.	Newark, N. J.
05807	K. C. N. J.	Sch.	Henry P. Mason	720	583	166.2	35.1	13.6	1884	Bath, Me.	Bath, Me.
05341	J. Q. P. V.	Sch.	Henry R. Tilton	492	467	152.0	25.0	18.0	1875	Wilmington, Del.	Belfast, Me.
05998		Sch.	Henry R. Travers	58	55	79.5	22.0	6.0	1888	Cambridge, Md.	Crisfield, Md.
05596		Slp. y.	Henry S. De Bevoise	8	7	28.0	12.9	3.7	1879	Long Island City, N. Y.	New York, N. Y.
05013		Sch.	Henry S. Lawson	10	38	61.5	20.8	6.0	1869	Somerset County, Md.	Baltimore, Md.
00010	K. G. L. B.	Sch.	Henry S. Little	1,096	984	195.2	41.0	19.1	1889	Bath, Me.	Perth Amboy, N. J.
05432		Slp.	Henry S. Little	10	6	36.0	13.9	3.6	1872	Newport, N. J.	Bridgeton, N. J.
00387		Slp.	Henry S. Robbins	18	10	45.0	15.0	4.5	1897	Greenwich, N. J.	Do.
00420	K. M. R. Q.	Sch.	Henry W. Crump	1,629	1,448	231.8	44.2	19.7	1896	Camden, Me.	Fall River, Mass.
00140		Sch.	Henry W. Grady	7	7	34.8	11.6	3.3	1892	Straits, N. C.	Beaufort, N. C.
11270		Sch.	Henry W. Hoag	240	260	137.7	25.5	10.7	1862	Lyme, N. Y.	Port Huron, Mich.
05734		Sch.	Henry W. Longfellow	81	48	79.0	22.9	8.1	1883	Roxe, Mass.	Gloucester, Mass.
05826		Slp.	Henry W. Ruark	10	9	39.0	15.0	3.3	1884	Taylor Island, Md.	Crisfield, Md.
11091		Sch.	Henry W. Slicer	53	51	72.8	20.4	7.6	1868	Baltimore, Md.	New York, N. Y.
05133		Slp.	Henry and Howard	14	8	30.0	15.6	3.9	1869	Port Norris, N. J.	Bridgeton, N. J.
05646		Slp. y.	Hera	15	15	37.9	13.6	6.7	1881	Nahant, Mass.	Boston, Mass.
05482		Sch.	Herald	16	14	46.0	15.0	5.4	1877	Bucksport, Me.	Baltimore, Md.
05737	J. W. V. S.	Sch.	Herald	499	474	144.0	33.3	12.2	1882	Belfast, Me.	New York, N. Y.
05352		Sch.	Herald of the Morning	71	68	75.7	22.0	7.5	1874	Gloucester, Mass.	Gloucester, Mass.
05762	K. B. G. L.	Sch.	Herbert	114	108	91.6	25.1	6.8	1883	East Boston, Mass.	Do.
00531		Sch.	Herbert	6	6	33.6	11.2	3.0	1890	Cove, Tex.	Galveston, Tex.
06270	J. P. F. T.	Sch.	Herbert E.	392	343	129.5	31.0	13.7	1874	Northport, N. Y.	Boston, Mass.
05211	J. M. F. B.	Bk.	Herbert Black	673	498	140.6	31.2	18.0	1873	Searsport, Mo.	Do.
00089	K. H. V. M.	Bkn.	Herbert Fuller	781	697	158.3	35.5	18.0	1890	Harrington, Mo.	Machias, Me.
05300		Sch.	Herbert M. Rogers	77	73	78.7	22.2	8.0	1875	Bath, Me.	Boston, Mass.
05037	J. H. R. W.	Sch.	Hercules	755	737	200.4	37.0	13.6	1870	Chester, Pa.	Philadelphia, Pa.
05828		Sch.	Hercules	47	45	57.0	23.0	4.7	1878	San Francisco, Cal.	San Francisco, Cal.
05336		Slp. y.	Hercules	14	13	35.0	13.7	4.5	1896	East Providence, R. I.	Providence, R. I.
05287		Sch.	Herward	60	58	81.0	22.3	8.5	1874	Essex, Mass.	New York, N. Y.
00611	K. G. V. S.	Sch.	Herman	105	100	87.5	24.5	10.0	1890	Bonita, Cal.	San Francisco, Cal.
05714		Sch.	Herman Ellis	23	22	62.3	17.7	5.1	1882	Wicomico County, Md.	Norfolk, Va.
05954	K. P. D. T.	Sch.	Herman F. Khaball	125	119	84.6	26.5	7.1	1888	Boothbay, Me.	Rockport, Me.

* Formerly schooner Nellie T. Campbell.

* Formerly a bark Herbert Black.
(b) British bark Herbert Black.

MERCHANT SAILING VESSELS OF THE UNITED STATES—Continued.

Official No.	Signal letters.	Rtg.	Name of vessel.	Gross tonnage.	Net tonnage.	Length.		Depth.	W. h. a. built.	Where built.	Home port (where permanent document issues.)
						Feet.	Fect.				
96013		Sch.	Herman L. Rogers	20	24	41.5	17.0	5.0	1889	Stonybrook, N. Y.	Port Jefferson, N. Y.
96266		Sch.	Hermann Oelrichs	76	73	78.0	22.0	9.4	1894	Essex, Mass.	New York, N. Y.
95424	K. C. G. P.	Sch. y.	Hermes	9	8	33.0	12.0	5.0	1376	Duxbury, Mass.	Greenport, N. Y.
96323		Ywl. y.	Hermes	5	5	27.4	9.0	4.0	1000	Brooklyn, N. Y.	New York, N. Y.
95917		Sch.	Hermine Blum	52	50	60.2	23.3	4.7	1867	San Francisco, Cal.	San Francisco, Cal.
77105	K. L. S. D.	Sch. y.	Hermit	70	67	80.2	21.6	9.3	1893	Brooklyn, N. Y.	New York, N. Y.
11386		Slp.	Hero	34	27	51.2	20.0	5.5	1840	Westbrook, Conn.	Do.
11689		Sch.	Hero	14	14	41.0	14.5	3.6	1850	San Francisco, Cal.	San Francisco, Cal.
11988		Sch.	Hero	19	18	46.4	16.2	5.0	1868	Key West, Fla.	Key West, Fla.
95921		Slp.	Hero	6	6	31.0	10.6	3.9	1887	Northampton County, Va.	Norfolk, Va.
96322		Sch.	Hero	13	12	40.4	12.0	5.1	1896	Tacoma, Wash.	Seattle, Wash.
11593		Slp.	Herolmo	9	9	43.0	12.0	3.0			Perth Amboy, N. J.
96416		Slp.	Herold	23	23	36.0	10.5	3.0	1899	Memphis, Tenn.	Memphis, Tenn.
96193		Slp. y.	Heron	12	12	44.5	11.0	0.0	1900	Marblehead, Mass.	Salon, Mass.
42525		Sch.	Herschel	238	226	121.8	27.4	9.4	1872	New Jerusalem, Ohio	Port Huron, Mich.
96090		Slp.	Hersby D. Taylor	10	15	38.1	15.4	4.8	1889	Bath, Me.	Provincetown, Mass.
95691		Slp. y.	Hesper	25	23	60.8	16.0	0.5	1880	Brooklyn, N. Y.	Boston, Mass.
95717	J. W. M. H.	Bk.	Hesper	695	602	172.0	38.4	14.8	1882	Port Blakely, Wash.	San Francisco, Cal.
95830	K. O. T. M.	Sch.	Hesper	98	93	92.0	22.0	12.0	1884	Chelsea, Mass.	Boston, Mass.
96190		Ywl.	Hesperus	23	21	61.5	15.5	4.4	1883	Roslyn, N. Y.	Patchogue, N. Y.
11375		Sch.	Hester	71	67	79.0	22.2	0.2	1849	Milton, Del.	New York, N. Y.
95124		Slp.	Hester	0	5	20.7	9.2	5.2	1889	Bristol, R. I.	Newburyport, Mass.
95925		Sch.	Hester Ann	26	24	50.0	18.5	5.5	1869	Dorchester County, Md.	Annapolis, Md.
95063		Sch.	Hester Ann	15	15	45.0	14.0	4.0	1870	York County, Va.	Newport News, Va.
95896		Sch.	Hester Ann	12	11	39.2	13.7	4.2	1885	Smyrna, N. C.	Norfolk, Va.
95835		Sch.	Hester A. Waters	97	93	91.0	22.0	0.0	1884	Pocomoke City, Md.	Baltimore, Md.
96384		Slp.	Hettie	11	8	30.2	14.4	3.3	1897	Montgomery, Ga.	Savannah, Ga.
95578		Sch.	Hettie Ann	5	5	31.4	11.2	2.3	1870	Mathews County, Va.	Newport News, Va.
95347		Slp.	Hettie Mary	9	9	36.0	12.1	2.9	1873	Berlin, Md.	Chincoteague, Va.
95197		Slp.	Hettie and Elizabeth	8	8	33.6	13.5	3.1	1877	Messongo, Va.	Newport News, Va.
12344		Slp.	Hoywood	38	30	48.4	20.2	6.4	1873	New York, N. Y.	New York, N. Y.
95155		Sch.	Hawatha	13	10	41.0	12.0	3.8	1870	San Francisco, Cal.	San Francisco, Cal.
95824		Sch.	Hawatha	8	5	37.0	14.0	3.5	1884	Pocomoke City, Md.	Annapolis, Md.
96950		Slp. y.	Hawatha	8	8	27.8	10.7	5.9	1880	Marblehead, Mass.	Marblehead, Mass.
11376		Sch.	Hickory	27	26	53.0	18.2	1.0	1858	Glenwood, N. Y.	Patchogue, N. Y.
11904		Sch.	Highland	51	40	77.4	22.7	4.4	1869	Roslyn, N. Y.	Coldspring, N. Y.
11935	J. G. B. L.	Slp.	Highlander	1,352	1,286	100.3	38.8	24.0	1899	Boston, Mass.	Perth Amboy, N. J.
11891		Sch.	Highland Light	27	17	58.0	20.0	5.7	1866	Somerset County, Md.	Annapolis, Md.
95318	J. Q. D. R.	Bk.	Highland Light	1,314	1,170	104.9	38.1	24.3	1874	Bath, Me.	San Francisco, Cal.
11591		Sch.	Highland Queen	50	48	62.0	19.0	7.2	1861	Boothbay, Me.	San Francisco, Cal.
96431		Sch.	Highland Queen	17	17	44.8	13.0	5.8	1898	Ballard, Wash.	Port Townsend, Wash.
96237		Sch.	Hilary	22	21	43.3	20.3	4.1	1893	Mary Esther, Fla.	Pensacola, Fla.
95871		Slp.	Hilda	0	9	37.1	13.8	3.0	1885	Clear Creek, Tex.	Galveston, Tex.
96121		Slp. y.	Hilda	11	10	30.0	11.6	6.0	1884	South Boston, Mass.	Marblehead, Mass.
91921	J. S. M. G.	Sch.	Hilda	87	83	153.0	30.4	17.0	1877	Coopers Point, N. J.	Savannah, Ga.
96599		Sch.	Hilda	0	0	30.0	14.3	3.4	1900	Seranton, Miss.	Shieldsboro, Miss.
96169		Slp.	Hilda D	6	6	38.5	13.0	3.0	1899	Orion, Md.	Alexandria, Va.
96542		Sch.	Hilda S.	13	11	43.5	14.4	3.0	1900	Blox, Miss.	Mobile, Ala.
96312		Sch.	Hilda Emma	14	13	37.2	13.5	6.7	1896	Friendship, Mo.	Waldoboro, Me.
96192		Sch.	Hildeblank	41	35	63.0	20.1	4.4	1898	Blox, Miss.	Shieldsboro, Miss.
95701		Sch.	Hildegard	94	89	74.5	27.0	6.0	1883	Pascagoula, Miss.	Do.
13970	K. G. F. S.	Slp. y.	Hildegard	42	40	64.0	19.2	6.5	1876	Tall, N. Y.	New York, N. Y.
96170	K. N. D. D.	Sch. y.	HILDEGARDE	184	145	105.0	26.0	19.5	1897	Wilmington, Del.	Newport, R. I.
95932		Sch.	Hilma Louise	9	8	35.1	12.5	3.6	1887	Seranton, Miss.	Key West, Fla.
96501	K. P. W. V.	Bk.	Himalaya	1,027	970	190.2	33.0	20.2	1893	Sunderland, England	San Francisco, Cal.
96544	K. Q. S. F.	Bk.	Hindoo	622	517	137.1	31.5	17.5	1877	Apenrade, Germany	Key West, Fla.
11514		Sch.	Hiram	67	57	69.5	22.0	0.8	1819	Biddeford, Me.	Calais, Me.
96198		Sch.	Hiram Bingham	24	23	45.5	14.1	5.5	1893	San Francisco, Cal.	Boston, Mass.
95101	J. S. N. R.	Bk.	Hiram Emery	799	699	161.2	33.1	21.3	1877	Kennebunk, Me.	Do.
95150	K. L. F. M.	Sch.	Hiram Lowell	127	95	95.5	21.0	11.0	1892	Gloucester, Mass.	Gloucester, Mass.
53888		Sch.	Hiram Walker	98	93	95.7	17.9	7.9	1880	Champlain, N. Y.	Hurlington, Vt.
96313		Slp. y.	Hlwa	11	9	35.2	13.3	5.8	1900	South Portland, Me.	Portland, Me.
96138		Sch.	Hjahnar	57	55	75.4	22.2	7.0	1891	East Bay, Fla.	Pensacola, Fla.
95528		Sch.	Hobo	16	10	39.0	14.8	8.2	1900	Rockport, Me.	Rockport, Me.
11903		Sch.	Holsoken	299	281	189.5	26.0	11.0	1896	Clayton, N. Y.	Ogdensburg, N. Y.
95151		Sch.	Hobson	9	8	43.1	14.2	2.8	1899	Bon Secour, Ala.	Bon Secour, Ala.
64153		Sch.	Hobson	9	9	36.0	14.0	3.0	1899	Avon, N. C.	Edenton, N. C.
96511		Slp.	Hobson	10	9	29.3	12.3	5.8	1901	Bremen, Me.	Waldoboro, Me.
96195		Sch.	Hobson and Hodson	10	9	52.3	14.2	2.2	1892	Monie, Md.	Tappahannock, Va.
11377		Slp.	Holland	45	36	50.5	22.9	6.4	1862	Greenpoint, N. Y.	New York, N. Y.
96293	K. L. N. M.	Bk.	Hollywood	1,141	1,064	185.8	38.0	19.2	1893	Boston, Mass.	Do.
95980		Sch.	Holy Hook	77	73	75.6	24.4	7.1	1888	Key West Fla.	Key West, Fla.
96429		Slp.	Holt	0	6	41.0	10.0	2.6	1896	Morehead City, N. C.	Beaufort, N. C.

1 Formerly schooner James Gordon Bennett.
2 Formerly schooner Mattie A. Holmes.
3 Formerly schooner yacht Nautilic.
4 Formerly (a British) bark Himalaya.
5 Formerly (a Hawaiian) bark Hindoo.
6 Formerly Norwegian bark Hindoo.

MERCHANT SAILING VESSELS OF THE UNITED STATES—Continued.

Official No.	Signal letters.	Rtg.	Name of vessel.	Gross tonnage.	Net tonnage.	Length.	Breadth.	Depth.	When built.	Where built.	Home port (where permanent document issues).
						Feet.	Feet.	Feet.			
11303		Sch.	Homer	455	432	103.0	31.8	12.9	1806	Sheboygan, Wis.	Port Huron, Mich.
00104		Cat.	Honest	5	5	29.0	12.4	3.2	1892	Patchogue, N. Y.	Patchogue, N. Y.
06062		Slp.	Honest Boy	18	17	47.2	14.2	2.9	1890	Erin, Mich.	Detroit, Mich.
06202		Sch.	Hong Kong	14	13	62.0	16.0	4.0	1881	Rosovillo, Cal.	San Diego, Cal.
06118	K. N. P. F.	Sch.	Honolulu	501	520	162.5	36.8	12.8	1898	Alameda, Cal.	San Francisco, Cal.
06502	K. Q. B. C.	Sch.	HONOLULU	082	058	106.6	42.8	17.1	1896	Port Glasgow, Scotland	Do.
06255		Sch.	Honor	12	12	35.4	16.0	4.2	1893	Santa Rosa Sound, Fla.	Pensacola, Fla.
11951		Sch.	Honora Butler	77	73	74.5	20.0	6.0	1868	Tompkins Cove, N. Y.	New York, N. Y.
06500		Sch. y.	Hookah	16	16	42.2	14.1	5.4	1900	Gloucester, Mass.	Boston, Mass.
06168		Sch.	Hopacong	843	804	192.0	35.3	15.3	1890	Noank, Conn.	New York, N. Y.
3510		Slp.	Hope	5	5	24.7	11.1	3.1	1887	Harwich, Mass.	Fall River, Mass.
11022		Sch.	Hope	30	22	56.2	10.2	5.6	1866	Baltimore, Md.	Baltimore, Md.
11787		Sch.	Hope	40	38	78.0	21.0	5.5	1859	Somerset County, Md.	Norfolk, Va.
42690		Slp.	Hope	149	427	151.0	32.5	11.0	1887	New London, Conn.	New London, Conn.
05380		Slp.	Hope	7	7	35.0	11.6	3.2	1875	New York, N. Y.	Perth Amboy, N. J.
05401		Slp.	Hope	11	10	32.0	14.0	3.0	1877	Rahway, N. J.	New York, N. Y.
05763		Sch.	Hope	32	30	56.5	10.5	5.0	1883	Lankford Bay, Md.	Baltimore, Md.
05908		Sch.	Hope	11	11	44.7	13.4	4.1	1888	New Orleans, La.	Baltimore, Tex.
06099		Sch.	Hope	12	12	41.0	14.5	3.5	1891	Fowl River, Ala.	Mobile, Ala.
06192		Sch.	Hope	7	7	33.8	10.0	3.5	1892	Kodlak, Alaska	Kodlak, Alaska.
90390		Slp.	Hope	7	6	33.8	15.0	3.5	1883	Mount Pleasant, S. C.	Charleston, S. C.
06108		Slp.	Hope	12	9	41.0	14.2	2.0	1895	Woolwich, Me.	Bath, Me.
06181		Sch.	Hope	31	31	55.6	21.0	4.5	1899	Burton, Wash.	Port Townsend, Wash.
05610	J. V. B. M.	Sch.	Hope Haynes	216	167	108.4	30.0	10.6	1880	Wiaansact, Me.	Bath, Me.
05875	K. N. B. T.	Sch. y.	Hope Lallo	41	42	68.8	16.5	7.1	1880	Bath, Me.	Boston, Mass.
06377		Slp.	Hopeful	7	6	28.5	12.0	3.6	1897	Brewer, Me.	Bangor, Me.
90148		Slp.	Hopeful	10	10	41.0	17.2	3.9	1899	Shipyard, Ga.	Savannah, Ga.
06357		Slp.	Horace H.	11	11	30.0	10.0	2.0	1892	East Galie, Fla.	St. Augustine, Fla.
05201		Slp.	Horace Greeley	5	5	27.6	12.8	3.0	1873	Greenport, N. Y.	Greenport, N. Y.
1123		Sch.	Horace	268	255	138.5	27.0	9.0	1867	St. Clair, Mich.	Chicago, Ill.
05249		Sch.	Horace Templeton	42	40	58.0	22.2	4.0	1873	San Francisco, Cal.	San Francisco, Cal.
05079		Sch.	Horace B. Parker	98	62	89.4	23.0	0.7	1888	Essex, Mass.	Gloucester, Mass.
06090	K. H. V. P.	Sch.	Horace G. Moran	437	415	147.6	34.4	10.8	1890	Bath, Me.	Somers Point, N. J.
11164		Sch.	Horace H. Badger	263	250	129.0	30.2	9.8	1867	Conneaut, Ohio	Toledo, Ohio.
05726	J. W. R. B.	Sch.	Horace P. Shores	413	392	142.2	35.0	11.8	1882	New Haven, Conn.	New Haven, Conn.
05570		Slp.	Horace S. Peed	11	8	39.8	14.8	3.8	1879	Norfolk, Va.	Bridgeton, N. J.
06083	K. H. S. F.	Sch.	Horace W. Macomber	1,050	929	190.9	39.0	19.0	1890	Newburyport, Mass.	Boston, Mass.
05649	J. T. V. S.	Sch.	Horatio	108	388	135.1	32.2	13.7	1880	Bath, Me.	New Bedford, Mass.
06310		Cat.	Horatio	5	5	25.5	12.1	3.0	1895	Capo May, N. J.	Bridgeton, N. J.
11890		Sch.	Horatio Seymour	21	17	54.2	18.0	5.3	1868	Talbot County, Md.	Baltimore, Md.
05978	K. G. B. C.	Sch.	Horatio L. Baker	829	720	180.1	35.8	18.1	1888	Bath, Me.	Bath, Me.
11527	H. K. D. P.	Sch.	Horizon	169	104	102.2	21.7	7.2	1857	Stratford, Conn.	New York, N. Y.
11639		Sch.	Horizon	19	18	41.4	15.0	0.6	1863	New London, Conn.	Portland, Me.
11297		Slp.	Hornet	7	7	28.0	11.3	3.2	Westbrook, Conn.	Hartford, Conn.
42678		Slp.	Hornet	578	596	160.0	33.0	13.0	1883	Mystic River, Conn.	New London, Conn.
05834		Slp. y.	Hornet	7	6	31.2	12.5	2.8	1882	Islip, N. Y.	New York, N. Y.
06259		Cat.	Hornet	7	6	21.5	11.1	4.0	1894	Oaterville, Mass.	Chatham, Mass.
05618		Slp.	Horn Point	12	11	38.3	14.8	3.0	1880	Annapolis, Md.	Tappanhook, Va.
05817		Sch.	Hortense	5	5	33.7	13.0	3.3	1881	Crystal River, Fla.	Tampa, Fla.
05652		Sch.	Hortense	21	13	69.0	18.7	4.0	1881	Ocean Springs, Miss.	Shieldsboro, Miss.
11747	J. B. R. M.	Sch.	Hortensia	189	161	105.4	29.0	9.2	1868	East Machias, Me.	Machias, Me.
06120		Sch. y.	Hotspur	9	9	28.6	10.8	1.7	1887	Boston, Mass.	Boston, Mass.
06240		Slp.	Houri	8	8	39.0	12.2	6.2	1893	Brookville, Me.	Southwest Harbor, Me.
11908		Sch.	Howard	73	69	82.0	25.2	4.4	1895	San Francisco, Cal.	San Francisco, Cal.
06100		Slp.	Howard	13	11	43.8	14.2	3.5	1898	Portsmouth, Va.	Norfolk, Va.
05192		Sch.	Howard Dall	77	73	85.0	24.6	5.0	1872	Churchcreek, Md.	Tappanhook, Va.
05401		Sch.	Howard Hubbard	97	68	87.5	20.2	8.3	1877	Essex, Mass.	Gloucester, Mass.
05019		Sch.	Howard Russell	63	46	72.0	23.7	5.7	1881	Leesburg, N. J.	Bridgeton, N. J.
11824	J. D. G. W.	Sch.	Howard A. Hunt	318	321	118.5	29.7	9.9	1867	Mauricetown, N. J.	New York, N. Y.
06070	K. H. S. B.	Sch.	Howard B. Peck	472	418	150.0	35.0	12.0	1890	New London, Conn.	New London, Conn.
11444		Slp.	Howard R. Harrison	11	10	30.0	13.5	4.0	1850	Port Richmond, N. Y.	New York, N. Y.
05898		Slp.	Howard T. Leach	10	6	40.0	14.5	3.0	1845	Somerset County, Md.	Bridgeton, N. J.
06074		Sch.	Howard W. H. Taylor	10	5	60.0	16.0	2.6	1890	Tilghman Island, Md.	Philadelphia, Pa.
05645		Slp.	Hoyden	12	11	32.0	12.6	4.3	1881	Patchogue, N. Y.	Perth Amboy, N. J.
05713		Sch.	Hughes and Hurst	9	9	44.0	11.0	2.8	1870	Chuckatuck, Va.	Capo Charles, Va.
05728		Sch.	Hughes and Hurst	11	11	42.0	14.0	3.0	1842	Yorktown, Va.	Newport News, Va.
06240		Slp.	Hudson	34	34	40.0	20.2	6.3	1873	New York, N. Y.	New York, N. Y.
12509		Sch.	Hugh	15	10	47.0	14.2	3.4	1881	Smyrna, N. C.	Georgetown, S. C.
11037		Sch.	Hugh Bolton	18	17	48.2	17.7	4.7	1855	Anne Arundel County, Md.	Baltimore, Md.
06204	K. L. S. H.	Sch.	Hugh Kelly	792	698	173.2	35.0	17.4	1892	Millbridge, Me.	New Haven, Conn.
06170		Sch.	Hugh S. Orem	10	9	46.0	14.5	3.8	1892	Pocomoke City, Md.	Baltimore, Md.
05981		Sch.	Hulla	46	52	75.5	23.5	6.0	1888	Cambridge, Me.	Do.
06003		Sch.	Hulla	9	9	52.8	11.0	2.0	1881	Port Republic, N. J.	Somers Point, N. J.
06540		Slp. y.	Hullabaloo	7	7	31.8	9.4	1.8	1900	South Boston, Mass.	Boston, Mass.

¹ Formerly Hawaiian schooner Honolulu.
² Formerly sloop-yacht Beale and Beale.

³ Formerly schooner Amoskeag.
⁴ Formerly schooner Kato Gilllet.

⁵ Formerly schooner Corinne.

MERCHANT SAILING VESSELS OF THE UNITED STATES—Continued.

Official No.	Signal letters.	Rtg.	Name of vessel.	Gross tonnage.	Net tonnage.	Length.	Breadth.	Depth.	When built.	Where built.	Home port (where permanent document issues).
						Feet.	Feet.	Feet.			
11112		Sch.	Hullonson	21	20	50.4	10.3	6.0	1860	Boston, Mass.	Waldoboro, Me.
100344	K. B. W. J.	Sch.	Humarock	455	399	133.5	33.4	14.3	1883	Columbia Falls, Me.	Philadelphia, Pa.
11590		Sch.	Humboldt	57	51	68.0	10.7	7.0	1857	Essex, Mass.	Boston, Mass.
11720		Sch.	Humo	84	80	63.5	22.0	7.2	1843	Smithtown, N. Y.	Rockland, Me.
06556		Slp. y.	Humma	25	21	55.5	14.3	8.0	1901	Bristol, R. I.	New York, N. Y.
11921		Sch.	Humming Bird	12	11	41.0	14.0	3.8	1868	Baltimore, Md.	Washington, D. C.
95447		Slp.	Humming Bird	0	5	41.8	14.4	3.5	1876	Cambridge, Md.	Washington, Del.
95909		Sch.	Humming Bird	25	24	40.0	15.0	5.0	1889	West Bay City, Mich.	Port Huron, Mich.
06924		Sch.	Hungarian	37	35	56.0	20.5	4.7	1889	Port Jefferson, N. Y.	Port Jefferson, N. Y.
11264		Slp.	Hunter	19	17	36.4	14.7	4.2	1861	Great Egg Harbor, N. J.	Somers Point, N. J.
95321		Sch.	Hunter	11	8	43.0	15.7	6.0	1874	Mobile, Ala.	Mobile, Ala.
95129	J. R. T. L.	Sch.	Hunter	197	187	105.2	28.1	9.2	1876	Orland, Mo.	Boston, Mass.
93540		Slp.	Hunter	0	0	33.0	13.3	3.3	1878	Amityville, N. Y.	Patchogue, N. Y.
95901		Sch.	Hunter	20	20	58.4	20.2	3.0	1889	Dog River, Ala.	Mobile, Ala.
96157		Sch.	Hunter	63	60	75.0	20.0	8.2	1892	Benicia, Cal.	Unalaska, Alaska.
96414		Sch.	Hunter	5	5	30.3	9.1	2.4	1898	Lumm Island, Wash.	Port Townsend, Wash.
96171		Slp.	Hunter No. 3	18	18	43.4	12.0	2.0	1896	Slatersville, W. Va.	Evansville, Ind.
96527		Slp.	Hunter's Home	10	10	27.0	9.0	2.5	1899	Evansville, Ind.	Do.
96454		Slp.	Hunts Point	7	7	37.5	13.5	2.0	1898	Hunts Point, Va.	Cape Charles, Va.
95742		Sch.	Huron	15	14	41.2	14.0	3.9	1883	Koywest, Fla.	Koywest, Fla.
95753	K. J. H. N.	Slp. y.	Huron	39	37	62.5	15.9	9.3	1883	Boston, Mass.	New York, N. Y.
11850		Sch.	Hurricane	6	5	32.0	11.0	2.0	1868	Greenwich, Conn.	Norfolk, Va.
11752		Sch.	Hussar	32	31	51.2	16.3	7.1	1829	Essex, Mass.	Ellsworth, Me.
96117	K. N. P. C.	Slp. y.	Hussar	18	18	40.0	15.2	4.9	1898	New Rochelle, N. Y.	New York, N. Y.
96188		Slp. y.	Hussar II	44	44	54.8	17.8	7.4	1900	do.	Bridgeport, Conn.
96214		Slp.	Hustler	8	7	31.0	12.3	3.3	1893	Patchogue, N. Y.	Patchogue, N. Y.
96210		Sch.	Hustler	13	11	44.0	11.3	4.2	1893	Detroit, Mich.	Marquette, Mich.
96205		Cat. y.	Hustler	5	5	23.6	11.1	3.0	1894	Osterville, Mass.	Boston, Mass.
96150		Sch.	Hustler	11	9	30.0	11.3	4.8	1897	Brunswick, Ga.	Brunswick, Ga.
96385		Slp.	Hustler	14	10	32.0	15.9	3.8	1907	Burnt Pot Island, Ga.	Savannah, Ga.
96467		Sch.	Hustler	13	9	40.8	15.9	3.1	1890	Huntsboro, Miss.	Huntsboro, Miss.
96545		Sch.	Hustler	10	10	36.8	13.5	3.5	1900	Jacksonville, Fla.	Jacksonville, Fla.
96469		Sch.	Hy. Zollinger	28	18	54.3	21.7	4.0	1897	Klin, Miss.	Shieldsboro, Miss.
96105	K. J. H. B.	Slp. y.	Hydrad	13	13	38.8	12.9	5.7	1889	Syracuse, N. Y.	Boston, Mass.
96104	K. J. H. C.	Slp. y.	Hypatia	12	11	35.0	13.2	6.0	1889	Brooklyn, N. Y.	Do.
I.											
100179		Slp.	I. N. L.	0	0	35.0	12.5	2.3	1890	Matagorda, Tex.	Port Lavaca, Tex.
100547		Sch.	I. N. L.	23	22	62.0	15.0	4.5	1892	Rockhall, Md.	Crisfield, Md.
100215		Slp.	I. C. Covert	13	12	30.0	15.0	4.0	1878	Norfolk, Va.	Norfolk, Va.
100310	J. W. N. H.	Slp.	I. F. Chapman	2,145	2,013	237.5	42.7	10.2	1882	Bath, Me.	New York, N. Y.
100193	K. D. H. B.	Sch.	I. J. Merritt, Jr.	90	94	87.2	23.8	9.1	1880	Essex, Mass.	Provincetown, Mass.
100104		Slp.	I. T. Nichols	8	5	30.8	13.0	3.5	1880	Port Norris, N. J.	Bridgeton, N. J.
12497		Slp.	I. W. Smith	12	11	37.0	14.0	3.5	1860	Brookhaven, N. Y.	Perth Amboy, N. J.
100137		Sch.	I. Z. Graves	10	9	50.0	12.8	3.0	1838	Mundy Point, Va.	Newport News, Va.
12130		Sch.	I Am Hero	11	10	30.0	15.3	5.0	1859	Bristol, Me.	Gloucester, Mass.
100098		Sch.	I Don't Know	30	28	53.0	19.9	5.2	1872	Wading River, N. J.	Richmond, Va.
100515		Slp.	I Tako It	6	5	26.2	12.0	3.0	1891	East Moriches, N. Y.	Patchogue, N. Y.
100257		Slp.	Iantha	6	5	26.0	10.0	2.0	1880	Greenport, N. Y.	Sag Harbor, N. Y.
100092		Sch. y.	Iantha	19	18	46.0	14.0	4.0	1870	Bristol, R. I.	Boston, Mass.
100715	K. O. F. L.	Sch.	Iagua	712	712	180.9	36.4	12.0	1896	Falghren, Cal.	Eureka, Cal.
100169	K. H. D. C.	Sch. y.	Ibbs	18	17	45.0	16.6	4.4	1901	Bayport, N. Y.	Philadelphia, Pa.
100725		Slp.	Iceland	10	10	33.7	12.2	5.6	1901	Bremen, Me.	Waldoboro, Me.
12110		Sch.	Ida	169	161	121.0	27.0	7.9	1887	Milwaukee, Wis.	Chicago, Ill.
12276		Sch.	Ida	15	14	59.0	15.0	4.2	1887	Staten Island, N. Y.	Newport News, Va.
100040		Slp.	Ida	8	8	33.0	12.6	3.3	1872	Perth Amboy, N. J.	Perth Amboy, N. J.
100445		Slp.	Ida	15	11	39.5	16.0	4.4	1882	San Francisco, Cal.	San Francisco, Cal.
100080		Sch.	Ida	10	7	35.5	12.3	3.4	1873	Piney Point, N. C.	Beaufort, N. C.
100095		Sch.	Ida	35	26	58.0	20.2	6.0	1873	Talbot County, Md.	Baltimore, Md.
100168		Sch.	Ida	42	40	65.0	20.8	5.0	1875	do.	Crisfield, Md.
100195		Sch.	Ida	72	68	74.0	24.0	5.8	1877	Cherryfield, Me.	Machias, Me.
100200		Sch.	Ida	8	7	43.2	12.0	3.1	1861	Rockhall, Md.	Baltimore, Md.
100202		Sch.	Ida	7	6	44.0	11.2	3.0	1874	Crisfield, Md.	Crisfield, Md.
100311		Slp.	Ida	7	7	32.9	12.0	3.5	1883	Charleston, S. C.	Charleston, S. C.
100158		Sch. y.	Ida	10	9	27.0	12.1	4.8	1884	Beverly, Mass.	Boston, Mass.
100100		Sch.	Ida	11	10	43.0	15.2	3.5	1886	Bayou Bolador, Miss.	Pensacola, Fla.
100598		Slp.	Ida	7	7	28.5	9.4	3.8	1890	Champlain, N. Y.	Plattsburg, N. Y.
100714		Slp. y.	Ida	6	5	30.0	10.2	3.8	1860	Patchogue, N. Y.	Buffalo, N. Y.
100595		Sch.	Ida A.	28	26	53.0	16.4	5.4	1860	Benicia, Cal.	San Francisco, Cal.
100128		Slp.	Ida B.	11	10	37.8	13.0	4.0	1874	North Kingston, R. I.	Newport, R. I.
100415		Sch.	Ida C.	27	18	58.0	20.1	3.9	1867	Dallas, Miss.	Shieldsboro, Miss.
100369		Sch.	Ida H.	7	7	36.3	10.4	3.0	1883	Bayville, N. Y.	Coldspring, N. Y.
100603		Slp. y.	Ida J.	10	8	34.5	12.8	3.8	1893	Newburyport, Mass.	Newburyport, Mass.
100254		Sch.	Ida K.	20	13	45.6	17.4	4.2	1890	New Orleans, La.	New Orleans, La.
100621		Slp.	Ida M.	6	5	35.8	13.3	3.1	1898	Lawsoria, Md.	Newport News, Va.

*Formerly schooner Isaac Carlton.

MERCHANT SAILING VESSELS OF THE UNITED STATES—Continued.

Official No.	Signal letters.	Rtg.	Name of vessel.	Gross tonnage.	Net tonnage.	Length.	Breadth.	Depth.	When built.	Where built.	Home port (where permanent document issues).
						Feet.	Feet.	Feet.			
100371		Sch.	Ida O.....	10	9	30.2	14.2	3.0	1884	New Berlin, Fla.....	Tampa, Fla.
100375		Sch.	Ida V.....	18	11	44.2	14.2	3.0	1899	Swan Quarter, N. C.....	Nowbern, N. C.
100064		Slp.	Ida Belle.....	9	5	29.8	12.2	2.8	1868	Patchogue, N. Y.....	Coldspring, N. Y.
12180		Sch.	Ida Chaso.....	6	5	33.0	13.4	3.3	1806	Bath, Mo.....	St. George, Me.
41283		Sch.	Ida Corning.....	444	422	168.0	31.3	10.9	1881	East Saginaw, Mich.....	Chicago, Ill.
100700		Sch.	Ida Del.....	10	10	39.0	14.8	3.3	1900	Old River, Tex.....	Galveston, Tex.
100282		Slp.	Ida Demead.....	13	12	39.0	12.0	4.0	1881	Johnson Landing, Va.....	Richmond, Va.
100697		Slp.	Ida Florence.....	9	5	33.4	13.5	3.7	1874	Lower Bank, N. J.....	Bridgeton, N. J.
100500		Slp.	Ida Florence.....	7	7	32.1	11.0	3.4	1883	Norwalk, Conn.....	Bridgeton, Conn.
100500		Slp.	Ida Florence.....	6	6	26.4	12.0	4.0	1889	Warwick, R. I.....	Providence, R. I.
100138		Slp.	Ida Frank.....	19	10	38.2	14.0	4.2	1874	Oakland, R. I.....	Coldspring, N. Y.
100314		Sch.	Ida Jano.....	13	13	37.2	14.0	4.1	1881	Portage Harbor of Refuge, Mich.	Grand Haven, Mich.
100110		Sch.	Ida Keith.....	489	465	103.3	30.6	13.0	1873	Saugatuck, Mich.....	Buffalo, N. Y.
100217	J. S. W. N.	Sch.	Ida Lawrence.....	518	459	147.5	33.6	10.3	1878	Camden, N. J.....	Philadelphia, Pa.
12049		Sch.	Ida Lowe.....	35	33	60.6	18.8	7.1	1854	Wilmington, N. C.....	Mobile, Ala.
100292	J. T. S. Q.	Sch.	Ida McKay.....	187	178	113.0	30.0	8.0	1880	Fairhaven, Cal.....	San Francisco, Cal.
12277		Sch.	Ida Maria.....	24	16	43.3	16.7	5.2	1860	Dividing Creek, N. J.....	Bridgeton, N. J.
12039		Sch.	Ida May.....	8	7	32.5	12.8	4.0			Southwest Harbor, Mo.
12111		Slp.	Ida May.....	63	59	71.0	23.0	6.0	1855	Gloucester, Mass.....	Gloucester, Mass.
12455		Sch.	Ida May.....	8	8	36.0	13.3	4.5	1807	Portland, Me.....	Do.
100193		Slp.	Ida May.....	11	0	42.4	14.2	3.6	1870	Millville, N. J.....	Bridgeton, N. J.
100134		Sch.	Ida May.....	17	14	52.0	14.0	3.4	1888	Morhead City, N. C.....	Beaufort, N. C.
100497		Sch.	Ida May.....	9	8	35.0	0.0	3.5	1889	Almond Landing, Va.....	Richmond, Va.
100627		Sch.	Ida May.....	21	20	62.5	18.2	5.8	1807	La Plata, Md.....	Alexandria, Va.
100657		Sch.	Ida May.....	70	54	72.0	21.4	7.4	1898	Urbana, Va.....	Tappanhook, Va.
100598		Slp.	Ida May.....	7	0	28.2	10.4	4.4	1900	Bristol, Mo.....	Danvers, Me.
100705		Cat.	Ida May.....	5	5	23.3	11.3	3.6	1900	Osterville, Mass.....	Chatham, Mass.
100593		Sch.	Ida May H.....	15	10	46.4	16.1	3.4	1899	Biloxi, Miss.....	Shieldsboro, Miss.
100553		Sch.	Ida Medel.....	14	13	41.9	14.5	4.5	1893	Pascagoula, Miss.....	Do.
100337		Slp.	Ida Newcombo.....	7	6	30.3	11.5	3.0	1883	Navesink, N. J.....	Port Amboy, N. J.
100230		Slp.	Ida Ross.....	7	6	34.6	12.1	3.0	1879	Onancock, Va.....	Crisfield, Md.
100180	J. R. W. D.	Sch.	Ida Schuater.....	215	204	117.0	31.3	0.4	1875	Port Ludlow, Wash.....	San Francisco, Cal.
12102		Sch.	Ida Viola.....	8	8	32.8	15.2	4.0	1890	Northport, N. Y.....	Coldspring, N. Y.
100273		Slp.	Ida Virginia.....	12	11	37.7	14.1	4.4	1881	Staton Island, N. Y.....	Perth Amboy, N. J.
100294		Sch.	Ida Volgt.....	13	12	39.0	14.2	3.2	1881	Tousaint, Ohio.....	Toledo, Ohio.
100094		Slp.	Ida Wako.....	7	6	30.8	12.8	3.5	1873	Elizabeth City, Va.....	Newbern, N. C.
100428		Sch.	Ida A. Olson.....	201	191	122.0	27.0	9.2	1888	Fort Howard, Wis.....	Milwaukee, Wis.
12182		Sch.	Ida A. Olson.....	35	24	62.0	20.3	5.1	1807	Islip, N. Y.....	Crisfield, Md.
100111	J. P. B. C.	Sch.	Ida B. Gibson.....	235	223	121.0	32.0	9.0	1874	Chester, Pa.....	Tuckerton, N. J.
100432		Sch.	Ida C. Brown.....	8	7	44.3	14.0	3.3	1882	Smith Island, Md.....	Crisfield, Md.
100350	K. C. D. B.	Sch.	Ida C. Schoolecraft.....	320	304	134.3	32.6	9.6	1884	Coopers Point, N. J.....	Somers Point, N. J.
100530	K. L. G. V.	Sch.	Ida C. Southard.....	818	718	178.7	37.2	18.3	1892	Waldoboro, Me.....	New York, N. Y.
100594	K. M. D. G.	Sch.	Ida E. Comly.....	208	174	133.8	23.8	7.0	1894	Bethel, Del.....	Senford, Del.
100362		Sch.	Ida F. Bosman.....	8	7	39.0	13.8	3.8	1884	Pocomoke City, Md.....	Baltimore, Md.
100429		Cat.	Ida G. Broero.....	5	5	28.0	12.7	3.1	1888	Patchogue, N. Y.....	Patchogue, N. Y.
3271		Sch.	Ida G. Farren.....	69	44	81.0	24.0	5.5	1883	Madison, Md.....	Baltimore, Md.
100482		Slp.	Ida L. Eaton.....	0	0	44.3	11.0	2.9	1891	Smyrna, N. C.....	Beaufort, N. C.
100154		Sch.	Ida L. Miller.....	30	29	54.2	17.2	6.5	1889	Kennelbunk, Mo.....	New York, N. Y.
12162		Slp.	Ida M. Bartow.....	6	5	31.0	11.8	2.8	1906	Brookhaven, N. Y.....	Greenport, N. Y.
100570		Cat.	Ida M. Prout.....	0	6	25.3	13.2	3.0	1880	Patchogue, N. Y.....	Patchogue, N. Y.
100689		Slp.	Ida V. Beauchamp.....	7	7	38.6	13.3	3.0	1890	Oriolo, Md.....	Crisfield, Md.
100338		Sch.	Ida V. Beward.....	10	9	44.2	14.0	3.1	1884	Cambridge, Md.....	Norfolk, Va.
100389		Sch.	Ida and Lula.....	10	9	48.0	12.5	3.4	1887	Somerset County, Md.....	Tappanhook, Va.
12073		Sch.	Idaho.....	81	77	66.4	31.0	6.0	1869	Castine, Me.....	Rockland, Me.
12188		Slp.	Idaho.....	88	81	69.0	28.0	7.3	1864	Brooklyn, N. Y.....	New York, N. Y.
12245		Slp.	Idaho.....	13	13	36.4	10.0	4.2	1865	Greenport, N. Y.....	Greenport, N. Y.
12198		Sch.	Idaho.....	42	39	60.6	20.7	5.5	1871	Dorchester County, Md.....	Baltimore, Md.
100148		Sch.	Idea.....	59	66	67.0	19.8	6.0	1889	Fort Howard, Wis.....	Milwaukee, Wis.
100564		Slp.	Ideal.....	6	6	30.7	13.5	3.6	1890	Glenwood, N. Y.....	Coldspring, N. Y.
100366		Slp.	Ideia.....	10	5	40.2	14.5	3.4	1884	Cambridge, Md.....	Bridgeton, N. J.
12487		Sch.	Ideia A. Moore.....	55	52	69.5	22.2	6.9	1870	Somerset County, Md.....	Baltimore, Md.
100141		Sch.	Idell.....	24	23	53.0	20.6	4.9	1874	Walton County, Fla.....	Pensacola, Fla.
100598		Slp.	Idella.....	6	6	28.1	11.1	5.5	1895	Bremen, Mo.....	Provincetown, Mass.
100604		Slp.	Idle Eagle.....	7	6	30.3	12.7	3.4	1886	Double Bayou, Tex.....	Galveston, Tex.
100408		Slp.	Idle Hour.....	9	5	29.0	12.3	3.9	1875	Newport, R. I.....	Boothbay, Me.
100605		Slp.	Idle Time.....	8	8	38.3	13.5	3.5	1895	Crisfield, Md.....	Newport News, Va.
100674		Sch.	Idle Times.....	12	9	41.0	15.0	3.5	1896	Mathwa, Va.....	Do.
12105		Sch. y.	Idler.....	81	80	97.0	23.0	9.7	1884	Easthaven, Conn.....	Cleveland, Ohio.
100118		Slp.	Idler.....	13	12	45.0	14.0	3.0	1873	Balem, Mass.....	Newport News, Va.
100377		Slp.	Idler.....	7	7	31.0	13.8	3.2	1885	Patchogue, N. Y.....	Patchogue, N. Y.
100724		Slp.	Idler.....	9	8	35.0	13.5	3.3	1901do.....	Do.
12377		Slp.	Idlowild.....	15	14	40.0	15.2	4.1	1899	Glenwood, N. Y.....	New York, N. Y.
12452		Sch. y.	Idlowild.....	17	16	39.8	14.8	6.0	1805	Wiscasset, Me.....	Do.
100051		Slp.	Idlowild.....	9	9	33.2	12.4	3.6	1871	Wilmington, Del.....	Somers Point, N. J.

* Formerly schooner W. V. Leitch.

* Formerly schooner Brown and Murphy.

MERCHANT SAILING VESSELS OF THE UNITED STATES—Continued.

Official No.	Signal letters.	Rig.	Name of vessel.	Gross tonnage.	Net tonnage.	Length.	Breadth.	Depth.	When built.	Where built.	Home port (where permanent document issues).
						Feet.	Feet.	Feet.			
100259		Slp.	Idlewild	5	5	20.6	12.0	3.0	1880	Oyster Bay, N. Y.	Coldspring, N. Y.
100441		Slp.	Idlewild	11	11	30.3	13.8	4.9	1888	Double Bayou, Tex.	Galveston, Tex.
100607		Slp. y.	Idlewild	7	6	27.0	10.7	5.3	1896	Damariscotta, Me.	Newport, R. I.
100730		Slp. y.	Idonno	8	7	31.0	12.3	4.5	1901	Groton, Conn.	New London, Conn.
100561		Slp.	Iduna	5	5	25.1	11.2	4.5	1890	Westport, Mo.	Boothbay, Me.
100567		Sch.	I Go	47	44	68.4	21.3	7.3	1884	Charleston, S. C.	Charleston, S. C.
100519		Sch.	I Go	6	6	31.0	12.0	3.0	1891	Cedar Keys, Fla.	Cedar Keys, Fla.
100580		Slp.	Ignatius Enos	13	12	41.2	14.1	5.5	1894	Essex, Mass.	Gloucester, Mass.
100514		Slp. y.	Ilderan	11	11	37.0	12.5	4.7	1881	Noroton Point, Conn.	New York, N. Y.
100534		Slp. y.	Ildorin	28	26	50.0	12.6	0.0	1882	South Boston, Mass.	Newport, R. I.
100196		Slp. y.	Ilona	9	9	30.0	13.7	3.8	1890	Amtlyville, N. Y.	Tampa, Fla.
100600		Sch.	Ilanna	6	6	33.2	8.6	4.1	1895	Seattle, Wash.	Juneau, Alaska.
157282		Slp. y.	Ilkato	13	13	33.0	11.0	3.8	1890	Bayshore, N. Y.	New York, N. Y.
100722		Sch.	Illinois	112	78	65.6	24.8	9.6	1900	Essex, Mass.	Gloucester, Mass.
100731		Slp. y.	Illinois	8	8	37.0	0.5	4.0	1901	Boston, Mass.	Chicago, Ill.
100630		Sch.	Ilma	7	7	38.8	14.1	2.5	1897	Beaufort, N. C.	Brunswick, Ga.
12075		Sch.	Imogene	13	11	58.0	15.1	7.5	1840	Essex, Mass.	Boston, Mass.
12473		Slp.	Imogene	14	13	30.0	10.1	4.0	1870	New York, N. Y.	Perth Amboy, N. J.
100539		Slp.	Imogene	5	5	28.0	10.0	5.0	1892	Rockland, Me.	Portland, Me.
100177		Slp.	Imogene M. Terry	11	10	39.3	14.7	4.4	1876	Roundhead, N. J.	Perth Amboy, N. J.
100659		Sch.	Imp	9	7	51.0	11.4	2.9	1898	Elizabeth City, N. C.	Edenton, N. C.
100719		Sch.	Imp	8	5	35.5	13.6	3.3	1899	Cambridge, Md.	Bridgeton, N. J.
100699		Slp. y.	Impatience	10	9	39.0	13.6	3.0	1900	Bayshore, N. Y.	Patchogue, N. Y.
100234		Slp. y.	Imperia	19	18	40.0	15.0	5.0	1872	Brooklyn, N. Y.	Bridgeton, Conn.
100222		Slp.	Imperial	9	9	35.0	12.6	3.6	1856	New Lots, N. Y.	Sag Harbor, N. Y.
100371		Slp.	Impossible	21	20	45.3	16.4	3.5	1880	San Francisco, Cal.	San Francisco, Cal.
100578		Sch.	Impulse	21	19	40.0	16.7	4.9	1894	Key West, Fla.	Key West, Fla.
100288		Sch.	Ima	10	10	42.3	11.2	3.5	1881	Lake Worth, Fla.	Do.
100592		Slp.	Ima	10	10	37.4	14.0	3.0	1880	Chicago, Ill.	Chicago, Ill.
100924	K. M. V. S.	Sch.	Imca	1,014	601	215.5	41.3	16.5	1890	Port Blakely, Wash.	San Francisco, Cal.
10-639		Slp. y.	Imca	8	8	27.8	12.4	3.7	1892	Osterville, Mass.	Hyannis, Mass.
12238		Sch.	Independence	40	38	64.4	20.1	4.0	1853	Woburn, N. C.	Machias, Me.
12494		Slp.	Independence	9	8	32.0	14.0	3.8	1870	Kashor Island, Cal.	San Francisco, Cal.
100331		Slp.	Independence	10	9	33.5	13.7	4.4	1872	Myrtle, Conn.	New York, N. Y.
100243		Sch.	Independence	14	13	40.7	12.3	3.5	1870	Cecil County, Md.	Baltimore, Md.
100117		Slp.	Independence	5	5	39.0	9.8	2.8	1887	Nelson Bay, N. C.	Beaufort, N. C.
100728	K. Q. S. W.	Sch.	Independence	137	102	107.7	25.2	11.2	1901	Essex, Mass.	Gloucester, Mass.
100732	K. Q. V. B.	Slp. y.	INDEPENDENCE	140	149	111.7	23.8	9.5	1901	East Boston, Mass.	Boston, Mass.
14100		Sch.	Independent	2,253	2,230	251.5	52.1	23.8	1889	Bath, Me.	New York, N. Y.
100194	K. J. P. H.	Sch.	Independent	1,157	1,071	202.5	30.2	10.4	1891	do.	Bath, Me.
100451		Slp. y.	Independent	11	10	36.4	14.0	5.6	1897	South Portland, Me.	Portland, Me.
100697		Sch.	Indax	18	12	63.0	10.7	3.6	1900	Smyrna, N. O.	Beaufort, N. O.
12292		Slp.	India	37	37	48.5	22.0	6.0	1861	Greenpoint, N. Y.	New York, N. Y.
100727		Sch.	India	69	64	67.7	16.6	7.1	1894	Catano, P. R.	San Juan, P. R.
100528		Sch.	Indian Bill	32	30	61.2	17.0	4.4	1892	Muskegon, Mich.	Grand Haven, Mich.
100618	K. N. G. F.	Sch.	Indian Ridge	610	812	104.0	34.8	17.6	1897	Noank, Conn.	Philadelphia, Pa.
12370		Slp.	Indiana	5	5	30.0	9.9	3.0	1867	Norfolk, Va.	Norfolk, Va.
100001		Slp.	Indiana	5	5	30.8	12.5	3.2	1870	Oysterville, Wash.	Port Townsend, Wash.
100189	J. S. G. Q.	Slp.	Indiana	1,487	1,413	208.9	40.0	23.0	1870	Bath, Me.	San Francisco, Cal.
100565	K. L. S. G.	Sch.	Indiana	122	88	106.0	24.4	10.0	1893	Essex, Mass.	Gloucester, Mass.
100710	K. P. V. T.	Sch.	Indiana	1,626	1,506	206.3	43.3	20.6	1900	Bath, Me.	New York, N. Y.
100168	K. J. L. Q.	Slp. y.	Indra	12	11	36.5	10.3	7.1	1885	South Boston, Mass.	Do.
100716		Sch. y.	Indra	23	23	72.0	15.0	8.0	1900	do.	Providence, R. I.
12101		Slp.	Industrial M	35	5	33.0	13.7	3.5	1865	Salon, Mass.	Bridgeton, N. J.
12172		Slp.	Industry	0	31	58.0	21.3	4.7	1837	Nyack, N. Y.	New York, N. Y.
12268		Sch.	Industry	21	20	48.0	17.0	3.0	1867	San Francisco, Cal.	San Francisco, Cal.
12140		Sch.	Industry	11	11	41.3	12.9	3.9	1867	Newbern, N. C.	Newbern, N. C.
14152		Sch.	Industry	11	10	64.5	9.7	2.4	1868	Seattle, Wash.	Port Townsend, Wash.
100016		Sch.	Industry	20	25	40.2	19.3	4.7	1871	Portville, Del.	Baltimore, Md.
100016		Sch.	Industry	20	19	42.6	11.0	4.2	1871	Roundout, N. Y.	Albany, N. Y.
100023		Sch.	Industry	55	52	73.6	18.5	0.0	1870	Mantowoc, Wis.	Milwaukee, Wis.
100472		Sch.	Inez	6	5	28.1	10.8	4.8	1865	Bristol, Me.	Portland, Me.
10-567		Sch.	Inez May	66	63	70.0	22.5	6.3	1882	Millbridge, Me.	Machias, Me.
100490		Cat.	Inez	7	6	20.0	11.0	4.0	1840	Osterville, Mass.	Nantucket, Mass.
100478		Sch.	Inez	25	24	67.0	17.0	5.0	1890	Madison, Md.	Tappahannock, Va.
100530		Sch.	Inez	13	12	38.0	13.5	4.5	1880	Hullalo, N. Y.	Bridgeton, Conn.
108504		Slp.	Inez M. Smith	8	8	38.0	14.2	3.0	1895	Newport News, Va.	Newport News, Va.
100731	K. Q. W. D.	Sch.	Inez N. Curver	730	625	107.0	30.0	13.4	1901	Bath, Me.	New York, N. Y.
100590		Sch.	Infanta	50	14	53.0	19.4	4.0	1853	Madison, Md.	Baltimore, Md.
100566		Slp. y.	Infanta	7	0	40.4	9.5	5.8	1893	Bristol, R. I.	New York, N. Y.
100708		Cat.	Infanta	7	0	30.0	12.7	3.8	1899	Newport, R. I.	Do.
100610	K. N. T. F.	Sch. y.	INGOMAR	59	59	74.0	18.0	10.0	1896	Boston, Mass.	New London, Conn.
10-982		Slp.	Ingonish	6	5	23.5	11.0	3.4	1899	Patchogue, N. Y.	Patchogue, N. Y.
12470		Slp.	Ino	11	11	63.4	20.1	4.9	1870	Bath, Me.	Boston, Mass.
100140		Slp.	Ino	8	8	36.6	13.5	4.0	1870	Waldoboro, Me.	Newport News, Va.

* Formerly sloop-yacht *Indola*.* Formerly Spanish schooner *India*.

† Composite.

MERCHANT SAILING VESSELS OF THE UNITED STATES—Continued.

Official No.	Signal letters.	Rtg.	Name of vessel.	Gross tonnage.	Net tonnage.	Length.	Breadth.	Depth.	W. h. in draft.	Where built.	Home port (where permanent document issues).
						Feet.	Feet.	Feet.			
100142		Sch.	Ino	25	23	53.3	10.4	4.0	1874	Manatee, Fla.	Tampa, Fla.
100025		Sch.	Ino	11	9	42.0	14.0	4.6	1896	Brunswick, Ga.	Fernandina, Fla.
12384		Slp.	Integrity	11	11	30.1	13.9	3.9	1807	Baltimore, Md.	Seaford, Del.
100554		Sch.	Interlaken	607	638	170.0	34.2	11.0	1803	Algona, Mich.	Port Huron, Mich.
100376		Slp.	In Thru	9	9	28.0	13.4	4.0	1885	Noank, Conn.	Stonington, Conn.
100214	J. S. V. T.	Sch. y.	Intrepid	117	111	105.5	25.3	11.2	1878	Brooklyn, N. Y.	New York, N. Y.
100070		Slp.	Intrepid	0	0	40.2	11.8	3.3	1809	Atlantic City, N. J.	Somers Point, N. J.
100501		Slp.	Inverness	11	10	28.7	12.6	6.0	1891	Vinalhaven, Me.	North Haven, Me.
100090	J. N. F. C.	Slp.	Invincible	8	7	30.4	13.4	3.1	1871	Pero Island, N. Y.	Perth Amboy, N. J.
100503		Slp.	Invincible	1,400	1,365	202.4	40.3	21.0	1873	Bath, Me.	San Francisco, Cal.
100327		Lgr.	Invincible	5	5	32.0	10.6	2.6	1891	Terrabonne Parish, La.	Bracehear, La.
100332		Sch.	Iolanthe	74	49	75.0	21.7	8.5	1883	Essex, Mass.	Gloucester, Mass.
100576		Slp.	Iolanthe	10	18	45.3	14.3	5.0	1883	Danversport, Mass.	Southwest Harbor, Me.
100097		Slp.	Ioman	9	9	35.7	12.0	6.2	1892	Brooklyn, N. Y.	Brunswick, Ga.
100092	K. P. M. B.	Sch.	Iona Tunnell	1,315	1,118	208.8	41.1	18.3	1890	Millbridge, Me.	Philadelphia, Pa.
100387		Slp.	Iona	10	9	41.4	14.0	3.3	1885	Taylor Island, Md.	Baltimore, Md.
100542		Slp.	Iona	8	8	35.0	10.8	4.0	1888	Roslyn, N. Y.	Patchogue, N. Y.
100562		Slp. y.	Iona	7	7	28.8	10.7	3.4	1803	do	Coldspring, N. Y.
100486		Slp.	Ionian	5	5	25.2	8.0	3.3	1887	Medford, Mass.	Gloucester, Mass.
100398		Slp.	Iowa	17	10	40.0	14.0	6.0	1877	Philadelphia, Pa.	Newbern, N. C.
100660		Sch.	Iowa	15	0	53.0	15.0	3.1	1898	Beaufort, N. C.	Beaufort, N. C.
100073		Sch.	Iowa	14	13	49.0	10.3	2.7	1899	Tarpon Springs, Fla.	Tampa, Fla.
100006	K. P. Q. B.	Sch.	Iowa	1,600	1,473	237.4	43.5	19.8	1900	Bath, Me.	New York, N. Y.
100517		Sch.	Iowa	6	5	34.7	10.5	3.2	1891	Atlantic, N. O.	Beaufort, N. C.
12191	H. K. L. P.	Sch.	Ira Bliss	174	165	90.4	26.7	9.5	1847	New York, N. Y.	Edgartown, Mass.
12038		Sch.	Ira Kilburn	21	22	49.3	16.0	5.9	1894	Boothbay, Me.	Marblehead, Mass.
12472		Slp.	Ira Palmer	7	7	29.8	11.2	4.0	1870	Noank, Conn.	New London, Conn.
100450	K. G. S. O.	Sch.	Ira B. Elkins	305	291	123.0	28.6	8.0	1889	Rockland, Me.	Rockland, Me.
100002	J. M. S. L.	Sch.	Ira D. Sturgis	235	223	118.3	30.0	8.5	1873	Bath, Me.	New York, N. Y.
100210		Sch.	Ira L. Crockett	12	12	43.9	16.2	3.5	1878	Pocomoke City, Md.	Capo Charles, Va.
12340		Sch.	Ira W. Hoyer	50	17	64.2	22.5	6.5	1868	New Bridge, N. J.	New York, N. Y.
100150		Sch.	Ira and Abble	11	11	37.5	13.4	5.2	1875	Noank, Conn.	Newport, R. I.
12080		Sch.	Irene	29	17	61.0	18.5	5.6	1852	Port Jefferson, N. Y.	Newbern, N. C.
12110		Slp.	Irene	0	0	33.0	13.3	3.0	1867	Somerset County, Md.	Baltimore, Md.
100158		Sch.	Irene	10	9	51.7	18.4	4.2	1875	do	Crisfield, Md.
100178		Slp.	Irene	12	11	38.3	15.2	3.4	1870	Darlen, Conn.	Bridgeport, Conn.
100170	J. R. V. G.	Bg.	Irene	401	435	131.0	31.3	10.5	1870	Setauket, N. Y.	New York, N. Y.
100248		Sch.	Irene	78	74	84.0	23.0	5.6	1853	Cambridge, Md.	Baltimore, Md.
100200		Slp. y.	Irene	5	5	24.0	11.8	4.4	1874	Providence, R. I.	Boston, Mass.
100280		Sch.	Irene	5	5	47.0	11.0	2.6	1876	Crisfield, Md.	Crisfield, Md.
100388		Sch.	Irene	33	31	50.5	19.2	6.5	1885	Key West, Fla.	Key West, Fla.
100444		Slp.	Irene	7	7	26.3	12.5	4.2	1889	Noank, Conn.	Port Jefferson, N. Y.
100447		Ywl.	Irene	14	14	37.0	14.1	0.0	1889	Sebastian, Fla.	St. Augustine, Fla.
100474		Slp.	Irene	6	0	28.6	11.0	3.4	1890	Thoroughfare, N. J.	Camden, N. J.
100480		Slp.	Irene	8	8	43.5	15.0	4.1	1890	Norfolk, Va.	Norfolk, Va.
100180	K. L. F. H.	Slp. y.	Irene	11	11	31.8	12.5	5.9	1885	Middletown, Conn.	New York, N. Y.
100532		Slp. y.	Irene	21	20	47.3	13.7	5.2	1891	Chicago, Ill.	Eric, Pa.
100721	K. O. M. P.	Sch.	Irene	772	687	186.4	39.7	14.3	1900	Fairhaven, Cal.	San Francisco, Cal.
100450		Slp.	Irene M	8	7	29.0	14.3	3.2	1890	Mariner Harbor, N. Y.	Bridgeport, Conn.
100391		Sch.	Irene Cox	11	7	51.8	13.4	3.0	1884	Somerset County, Md.	Crisfield, Md.
12356	J. D. B. S.	Sch.	Irene E. Meservey	244	232	114.2	29.0	10.0	1866	Waldoboro, Me.	St. George, Me.
100086		Slp.	Irene and Ruth	8	8	41.0	14.7	3.4	1899	Fairmount, Md.	Crisfield, Md.
100508		Chr. y.	Irex	7	7	32.7	9.0	0.0	1893	Bordentown, N. J.	Philadelphia, Pa.
100642	K. N. F. D.	Slp. y.	Irex	10	10	42.0	13.5	6.3	1897	Tottenville, N. Y.	New York, N. Y.
12096		Sch.	Iris	62	59	74.0	19.2	6.6	1860	Port Huron, Mich.	Milwaukee, Wis.
12357		Slp.	Iris	11	10	37.2	14.5	5.2	1855	East Boston, Mass.	Boston, Mass.
02157		Slp. y.	Iris	5	5	26.4	12.3	3.7	1888	Monument Beach, Mass.	Newport, R. I.
100426		Slp.	Iris	14	14	39.5	14.9	6.3	1888	Gloucester, Mass.	Provincetown, Mass.
100405		Sch.	Iris	10	10	37.0	10.2	4.5	1885	New Bedford, Mass.	New Bedford, Mass.
100587		Cat.	Iris	7	7	31.7	12.6	3.3	1891	Riverhead, N. Y.	Greenport, N. Y.
100602		Slp. y.	Iris	12	12	47.0	15.1	4.4	1895	Westport, Conn.	Eric, Pa.
100020		Sch.	Iris	13	13	44.4	16.3	2.4	1896	Smiths Point, Tex.	Galveston, Tex.
100030		Slp.	Iris	6	5	26.4	9.8	5.3	1897	Bristol, Me.	Boothbay, Me.
100384		Slp.	Irishman	8	8	27.1	11.7	4.4	1872	Westerly, R. I.	Stonington, Conn.
100435		Sch.	Iruu	6	0	39.2	12.2	3.5	1888	Wolf River, Mass.	Pensacola, Fla.
100442		Sch.	Iruu	20	19	47.0	18.7	4.2	1889	Paulsboro, N. J.	Camden, N. J.
100586		Sch.	Iruu Darling	12	11	36.0	12.0	1.0	1894	Newbern, N. O.	Newbern, N. C.
100733		Slp.	Iruu May	5	5	28.0	11.0	2.5	1895	Matagorda, Tex.	Port Lavaca, Tex.
100457	K. G. R. T.	Bkn.	Iringard	670	614	178.6	37.8	14.4	1889	Port Biakoley, Wash.	San Francisco, Cal.
100631		Slp. y.	Irolita	7	7	31.4	9.5	5.0	1897	South Boston, Mass.	Boston, Mass.
12170		Slp.	Iron Age	86	82	80.0	27.0	6.7	1864	Newburg, N. Y.	New York, N. Y.
6875		Sch.	Iron City	618	615	187.3	36.1	14.3	1874	Toledo, Ohio	Buffalo, N. Y.
100275		Sch.	Iron Cliff	1,116	1,077	212.4	35.0	18.0	1881	Detroit, Mich.	Cleveland, Ohio.
100413		Sch.	Iron Queen	1,384	1,321	242.0	38.7	17.6	1887	do	Detroit, Mich.

1 Formerly } a schooner-yacht Intrepid.
 } 2 British schooner-yacht Intrepid.

3 Formerly light-house schooner Maggie.
 4 Formerly sloop-yacht Mucilage.

5 Formerly schooner Daniel E. Bailey. 6 Rebuilt, 1872.

MERCHANT SAILING VESSELS OF THE UNITED STATES—Continued.

Official No.	Signal letters.	Rtg.	Name of vessel.	Gross tonnage.	Net tonnage.	Length.	Breadth.	Depth.	When built.	Where built.	Home port (where permanent document issues).
						<i>Feet.</i>	<i>Feet.</i>	<i>Feet.</i>			
76658	K. D. N. T.	Sch. y.	IROQUOIS	92	88	88.0	21.0	11.0	1886	Wilmington, Del.	Philadelphia, Pa.
100200	J. V. Q. F.	Shp.	Iroquois	2,120	1,006	237.1	43.0	19.3	1881	Bath, Me.	Bath, Me.
100309		Shp.	Irving	0	0	31.8	11.1	3.1	1882	Gravesend, N. Y.	Bridgeport, Conn.
100144		Sch.	Irving Leslie	99	71	83.8	23.2	8.2	1877	Lanolin, Mo.	Bucksport, Me.
100159	J. R. G. D.	Shp.	Isaac Collins	08	03	89.0	21.5	9.8	1889	Essex, Mass.	Provincetown, Mass.
12471		Shp.	Isaac Reed	1,541	1,488	212.0	40.0	24.2	1876	Waldoboro, Me.	San Francisco, Cal.
100877		Sch.	Isaac Sherwood	73	70	76.0	28.0	0.0	1868	Haverstraw, N. Y.	New York, N. Y.
100344		Sch.	Isaac Solomon	27	25	61.0	18.5	5.8	1872	Solomon Island, Md.	Alexandria, Va.
100340		Sch.	Isaac Stephenson	401	438	163.3	32.1	11.1	1879	Mantowoc, Wis.	Ogdensburg, N. Y.
100349		Sch.	Isaac A. Willing	10	15	53.0	14.0	4.4	1881	Somerset County, Md.	Crifield, Md.
100245	J. T. M. G.	Sch.	Isaac H. Keeler	10	9	56.5	14.0	2.5	1885	do	do
100401		Sch.	Isaac T. Campbell	580	510	158.0	31.5	15.0	1870	Waldoboro, Me.	Boston, Mass.
12108		Sch.	Isaac T. Parks	19	6	55.0	14.0	2.0	1880	Somerset County, Md.	Wilmington, Del.
12142		Sch.	Isabel	18	48	72.0	20.5	5.0	1810	Baltimore, Md.	Tappanhook, Va.
100269		Shp.	Isabel	5	5	35.0	11.2	2.8	1869	do	Crifield, Md.
100331		Shp. y.	Isabel	5	5	24.0	11.0	2.5	1880	Freeport, N. Y.	Stamford, Conn.
100430		Shp.	Isabel	1	10	32.1	14.0	4.3	1879	Brooklyn, N. Y.	New York, N. Y.
100258		Shp.	Isabel	0	0	31.2	13.2	3.5	1884	Babylon, N. Y.	Patchogue, N. Y.
12590		Shp.	Isabel Parsons	12	11	33.7	12.0	6.3	1891	New Orleans, La.	Brushier, La.
100541		Shp.	Isabel E. Arthur	11	10	35.1	13.6	3.3	1807	Friendship, Mo.	Portland, Me.
12027		Sch.	Isabella	35	33	61.0	10.0	5.0	1850	New York, N. Y.	Norfolk, Va.
12023		Sch.	Isabella	14	13	36.0	13.4	0.0	1805	Newburgh, N. Y.	New York, N. Y.
100305		Sch.	Isabella	14	13	46.0	13.0	3.3	1881	Noank, Conn.	Mount Desert Ferry, Me.
100181		Sch.	Isabella	9	8	33.5	14.5	4.0	1883	Newbern, N. C.	New London, Conn.
100183	K. J. G. Q.	Sch.	Isabella Gill	15	14	40.3	15.6	3.0	1887	Coldspring, N. Y.	Newbern, N. C.
100131		Sch.	Isabella Sands	7	6	26.7	10.4	3.3	1891	Fish River, Ala.	Mobile, Ala.
100243		Sch.	Isabelle	585	525	153.1	35.5	14.0	1891	Pascagoula, Miss.	Key West, Fla.
100569	J. W. P. S.	Shp. y.	Isalah K. Stetson	230	219	134.5	29.8	10.1	1891	Baltimore, Md.	Philadelphia, Pa.
100319		Sch.	Isidora	35	33	65.9	18.9	6.8	1872	Manistee, Mich.	Grand Haven, Mich.
100322		Shp. y.	Isidora Shores	313	271	136.0	31.3	10.3	1882	Noank, Conn.	Pensacola, Fla.
100347		Shp.	Isidora	10	9	45.0	13.9	2.8	1894	Brewer, Mo.	Bangor, Me.
100361	K. O. W. B.	Shp. y.	Isle	23	22	62.5	13.0	8.5	1893	Marion, Mass.	New Bedford, Mass.
11187		Sch.	Island Belle	09	05	73.0	24.5	6.0	1872	Detroit, Mich.	Cleveland, Ohio.
100114	J. L. B. D.	Sch.	Island Belle	0	0	38.2	13.0	4.4	1891	Manatee, Fla.	Tampa, Fla.
110477		Sch.	Island City	423	304	137.2	29.0	15.0	1871	Chance, Md.	Crifield, Md.
12011		Sch.	Island Queen	43	41	61.0	19.4	7.7	1878	Brooklyn, N. Y.	Philadelphia, Pa.
12053		Sch.	Island Queen	11	10	37.5	12.5	5.0	1850	Yarmouth, Me.	Rockland, Me.
100677		Shp. y.	Island Queen	13	13	37.5	16.4	4.2	1891	Newport, R. I.	New Haven, Conn.
100688		Sch.	Island Queen	0	0	30.3	10.8	3.0	1871	East Boston, Mass.	New York, N. Y.
100475		Shp.	Isle La Motte Boy	0	0	43.5	13.5	2.0	1890	Manatee, Fla.	Key West, Fla.
120525	K. D. F. J.	Sch. y.	Isolda Beck	10	06	70.2	21.5	6.2	1890	Middletown, Conn.	Gloucester, Mass.
126307		Sch. y.	Isolda	29	28	47.5	16.8	6.5	1890	Bear Island, Me.	Southwest Harbor, Me.
100213	K. J. P. D.	Shp. y.	Isola	8	7	32.0	13.1	4.3	1874	Sayville, N. Y.	Patchogue, N. Y.
100230		Shp.	Isora	25	23	62.9	13.5	9.0	1890	Monument Beach, Mass.	Hyannis, Mass.
100606		Sch. y.	Isora	7	7	30.5	11.0	3.3	1899	Hoopers Island, Md.	Crifield, Md.
12011		Sch.	Isasca	75	71	72.2	24.3	5.0	1890	Rouse Point, N. Y.	Burlington, Vt.
100724		Sch.	Isasca	8	8	34.3	12.1	4.0	1881	Mantowoc, Wis.	Milwaukee, Wis.
100492		Shp.	Isidorant	38	30	67.0	22.1	5.3	1885	Thomaston, Mo.	Baltimore, Md.
100571		Sch.	Iva	24	28	40.0	12.0	4.0	1893	Greenport, N. Y.	Greenport, N. Y.
100657		Sch.	Iva	9	9	47.4	12.5	3.3	1891	South Boston, Mass.	New York, N. Y.
100670		Shp.	Iva	24	23	53.5	18.2	5.7	1871	Chelsea, N. Y.	Perth Amboy, N. J.
100510		Sch.	Iva S. Barnes	15	14	38.0	14.0	3.0	1870	Cherryfield, Me.	Machias, Me.
100583		Sch. y.	Ivah Ray	11	7	37.9	14.5	3.8	1895	Newport, R. I.	Newport, R. I.
12430		Sch.	Ivalon	41	41	61.0	19.0	8.0	1893	Talbot County, Md.	Baltimore, Md.
100720		Shp.	Ivanhoe	149	141	116.0	25.5	8.2	1901	Spottsville, Ky.	Evansville, Ind.
100412	J. W. K. G.	Sch.	Iver Lawson	22	22	35.3	12.0	2.4	1875	Somerset County, Md.	Baltimore, Md.
100416		Sch.	Ivia	142	135	102.5	23.8	8.8	1893	Herring Bay, Md.	Annapolis, Md.
100516		Sch.	Ivy	0	0	42.0	15.0	3.5	1899	Elliott, Md.	Baltimore, Md.
100518		Sch.	Ivy	0	8	35.1	10.2	3.0	1884	Whiting, Mo.	Eastport, Me.
100531		Sch.	Ivy	11	7	46.0	13.7	3.0	1892	Seabright, N. J.	Perth Amboy, N. J.
100584	K. L. W. R.	Sch.	Ivy Blakes	244	222	134.8	23.0	8.8	1891	Beaufort, N. C.	Beaufort, N. C.
12020		Sch.	Ivy Leonard	31	21	61.2	18.1	4.8	1883	Northport, N. Y.	Boston, Mass.
100592	H. K. G. M.	Sch.	Izotta	109	180	107.0	27.5	9.0	1895	Chicago, Ill.	Chicago, Ill.
		Yvel. y.	Izotta	32	30	53.0	17.0	0.0	1900	Pittsburg, Pa.	Evansville, Ind.
									1882	San Francisco, Cal.	Seattle, Wash.
									1885	Solomon Island, Md.	Newport News, Va.
									1891	Washington, N. C.	Newbern, N. C.
									1899	Smyrna, N. O.	Beaufort, N. C.
									1894	Bethel, Del.	Newbern, N. C.
									1883	Madison, Md.	Crifield, Md.
									1895	Brewer, Mo.	Bangor, Me.
									1900	Port Jefferson, N. Y.	Port Jefferson, N. Y.

¹ Formerly schooner-yacht Julia.

² Formerly schooner (a) Riverside.
^b Spanish Antonio Y. Paco.
³ Formerly schooner-yacht Flossie.

⁴ Formerly sloop Cutdaw.
⁵ Formerly sloop-yacht Mincola.

¹ Composite.

MERCHANT SAILING VESSELS OF THE UNITED STATES—Continued.

Official No.	Signal letters.	Rig.	Name of vessel.	Gross tonnage.	Net tonnage.	Length.	Breadth.	Depth.	When built.	Where built.	Home port (where permanent document issues).
77082		Sch.	J. P. P.	15	14	33.0	11.0	4.0	1893	Waukegan, Ill.	St. Augustine, Fla.
70845		Slp. y.	J. S. M.	9	9	28.8	11.0	4.0	1890	Camden, N. J.	New York, N. Y.
12099		Slp.	J. Brown	9	9	34.0	12.0	3.0	1892	Blox, Miss.	Do.
77076		Sch.	J. Cherritt	9	8	35.0	15.0	3.0	1892	Bayshore, N. Y.	Shieldsboro, Miss.
76774		Slp.	J. Daggitt	8	7	33.0	12.3	3.4	1875	Camden, N. J.	New York, N. Y.
13513		Sch.	J. Deever	23	15	54.5	17.0	4.8	1895	Camden, N. J.	Newport News, Va.
76721		Sch.	J. Duvall	131	125	103.0	24.3	7.0	1874	Manitowoc, Wis.	Port Huron, Mich.
76512		Slp.	J. Gordon	10	0	30.8	14.0	4.0	1881	Bridgeton, N. J.	Bridgeton, N. J.
9231		Sch.	J. Kennedy	98	83	70.0	21.0	7.0	1847	Surrey, Mo.	Galva, Mo.
76587		Sch.	J. Kinzie	11	0	44.4	12.2	3.0	1881	Brunswick, Ga.	Savannah, Ga.
76829		Sch.	J. Minko	10	6	51.0	13.8	3.3	1880	St. Peters, Miss.	Edenton, N. C.
76021		Sch.	J. McCaffrey	23	16	52.0	18.4	4.1	1878	Stonewall, Miss.	Shieldsboro, Miss.
76109	J. T. P. L.	Sch.	J. Nickerson	179	170	90.0	25.7	6.5	1870	Brunswick, Mo.	Portland, Me.
77145		Sch.	J. Peterson	27	17	55.2	18.6	4.2	1891	Bonfoca, La.	New Orleans, La.
76923		Sch.	J. Shilling	5	5	43.0	10.0	2.0	1878	Crisfield, Md.	Alexandria, Va.
76301		Slp.	J. Shaw	0	0	39.0	11.0	2.0	1874	Smiths Landing, N. J.	Somers Point, N. J.
77382		Sch.	J. Tolley	7	7	39.0	14.0	2.0	1899	Fishing Creek, Md.	Crisfield, Md.
77177		Sch.	J. Wago	19	12	45.0	18.7	3.9	1895	New Orleans, La.	New Orleans, La.
77015		Sch.	J. Willey	18	17	31.2	12.8	6.8	1892	Wilmington, Cal.	Los Angeles, Cal.
12913		Sch.	J. A. Chamberlin	61	58	70.1	23.6	6.8	1865	Abscon, N. J.	San Francisco, Cal.
76430		Sch.	J. A. Chelton	10	34	66.0	22.5	6.0	1883	Pocomoke City, Md.	Baltimore, Md.
77181		Gal.	J. A. Gault	5	5	26.0	12.4	3.4	1895	Atlantic City, N. J.	Somers Point, N. J.
76475		Sch.	J. A. Holland	22	15	56.0	17.4	5.0	1883	Pocomoke City, Md.	Tappanhook, Va.
12760		Sch.	J. A. Holmes	107	158	112.3	20.5	8.7	1897	Meats, Mich.	Milwaukee, Wis.
13569		Slp.	J. A. McClellan	0	0	38.0	13.8	3.4	1859	San Francisco, Cal.	San Francisco, Cal.
13245		Slp.	J. A. Mora	59	48	49.4	24.3	0.4	1857	Brooklyn, N. Y.	New York, N. Y.
75901		Sch.	J. A. Vandergrift	12	12	43.0	15.0	3.8	1877	Newtown, Md.	Norfolk, Va.
75220		Sch.	J. A. Webster	25	24	47.3	16.4	6.2	1870	Castino, Md.	Machias, Mo.
76083	J. Q. H. S.	Slp.	J. B. Brown	1,559	1,407	207.5	40.5	24.0	1874	Kennebunk, Me.	San Francisco, Cal.
76041		Sch.	J. B. Comstock	325	306	139.4	30.1	16.9	1891	Algonac, Mich.	Port Huron, Mich.
75873		Slp.	J. B. Ford	9	8	35.2	12.2	3.7	1876	Port Amboy, N. J.	Port Amboy, N. J.
13148		Slp.	J. B. Hillier	9	0	36.0	13.0	3.0	1855	New York, N. Y.	Perth Amboy, N. J.
76158	K. B. T. C.	Sch.	J. B. Holden	110	347	148.0	31.3	10.9	1893	Rockland, Me.	Norfolk, Va.
76511		Sch.	J. B. Kitchin	287	272	132.8	26.8	9.5	1873	Cleveland, Ohio	Port Huron, Mich.
75833	J. R. Q. K.	Sch.	J. B. Leeds	234	207	123.0	33.5	9.0	1876	Umpqua, Oreg.	San Francisco, Cal.
76988		Sch.	J. B. Lozen	505	638	178.0	32.6	12.4	1890	Mount Clemens, Mich.	Detroit, Mich.
76151		Sch.	J. B. Meredith	47	45	63.2	20.6	5.0	1880	Dorchester County, Md.	Norfolk, Va.
76360		Sch.	J. B. Nowland	157	140	111.4	20.2	7.7	1870	Manitowoc, Wis.	Milwaukee, Wis.
76359	J. W. N. T.	Bkn.	J. B. Rabel	450	389	133.9	33.2	12.4	1882	Columbia Falls, Mo.	New York, N. Y.
75214		Sch.	J. B. Stinson	51	44	61.1	20.7	6.2	1870	Deer Isle, Md.	Deer Isle, Me.
18788	J. C. K. B.	Sch.	J. B. Van Dusen	222	177	115.2	24.7	10.5	1897	Delphi Creek, Md.	New York, N. Y.
76992	J. T. M. C.	Bk.	J. B. Walker	2,178	2,105	247.1	42.2	22.1	1879	Thomaston, Mo.	Do.
77108		Sch.	J. B. Ward	28	27	48.2	15.5	6.4	1893	Georgetown, Wash.	Unalaska, Alaska.
76892		Sch.	J. C. Armiger	9	9	55.0	15.0	3.6	1890	Solomon Island, Md.	Baltimore, Md.
77329		Sch.	J. C. Causcy	0	0	44.1	10.9	2.8	1890	Deals Island, Md.	Crisfield, Md.
75813		Slp.	J. C. Graham	8	8	41.0	10.8	2.6	1875	Charlestown, Md.	Norfolk, Va.
13930		Sch.	J. C. Hayens	43	41	64.0	21.5	4.5	1896	Port Jefferson, N. Y.	Port Jefferson, N. Y.
76901		Sch.	J. C. Lake	10	0	51.0	13.8	3.2	1890	St. Peters, Md.	Baltimore, Md.
75293		Sch.	J. C. Mahony	35	23	65.2	21.8	5.7	1870	Somerset County, Md.	Do.
76153		Sch.	J. C. Morgan	5	5	31.8	11.5	2.8	1880	Yorktown, Va.	Newport News, Va.
75185		Sch.	J. C. Paulling	21	21	52.1	15.0	3.0	1869	Peekskill, N. Y.	Albany, N. Y.
77491	K. Q. T. B.	Bkn.	J. C. Pfluger	1,062	1,067	210.5	34.1	19.2	1874	Sunderland, England	San Francisco, Cal.
76727		Sch.	J. C. Qulver	6	6	47.0	10.5	2.0	1874	Wicomico County, Md.	Baltimore, Md.
77084		Slp.	J. C. Russell	8	7	28.5	9.7	4.7	1890	Boston, Mass.	Gloucester, Mass.
75547		Sch.	J. C. Smith	9	8	44.8	14.2	3.5	1873	Mobile, Ala.	Mobile, Ala.
77450	K. Q. S. L.	Sch.	J. C. Strawbridge	861	788	182.7	37.0	17.0	1901	Camden, Me.	Rockport, Me.
75295		Sch.	J. C. Townsend	23	31	58.5	20.7	1.5	1871	Indian River, Del.	Wilmington, Del.
75885		Slp.	J. C. Wainwright	11	10	44.0	11.0	3.0	1870	York County, Va.	Cape Charles, Va.
12601		Slp.	J. C. Wood	5	5	30.9	9.9	3.3	Do.	Do.
76454		Sch.	J. D. Bell	34	32	61.5	19.8	6.2	1872	Millville, N. J.	Washington, D. C.
12907	H. K. W. S.	Sch.	J. D. Dugraham	153	118	105.0	25.0	7.0	1865	Hartford, Conn.	Edgartown, Mass.
12552		Sch.	J. D. Latham	18	17	43.5	14.0	0.4	1853	Noank, Conn.	Do.
70355		Sch.	J. D. Mason	11	7	39.3	12.0	3.1	1882	Hunting Quarter, N. C.	Beaufort, N. C.
75890	J. R. L. F.	Bk.	J. D. Peters	1,085	1,030	182.2	36.1	21.8	1875	Bath, Me.	San Francisco, Cal.
77202		Sch.	J. D. Pignon	10	7	46.5	12.5	3.1	1895	Shallotte, N. C.	Wilmington, N. C.
76911	K. H. R. D.	Sch.	J. E. du Blignon	542	458	157.7	35.0	13.4	1890	Boston, Mass.	Boston, Mass.
75198		Slp.	J. E. De Bols	26	25	50.1	18.4	5.1	1870	Greenport, N. Y.	Perth Amboy, N. J.
76310		Sch.	J. E. Garland	80	57	79.0	22.5	7.0	1882	Essex, Mass.	Gloucester, Mass.
77215		Sch.	J. E. Grady	12	9	37.5	10.7	5.4	1899	Apalachicola, Fla.	Apalachicola, Fla.
77013		Sch.	J. E. Hooper	11	10	46.0	16.7	3.8	1832	Fish River, Ala.	Shieldsboro, Miss.
75878		Sch.	J. E. Hutson	7	7	40.0	10.3	2.8	1870	Yorktown, Va.	Newport News, Va.
75953		Sch.	J. E. Pearson	15	14	48.0	19.0	3.8	1877	Somerset County, Md.	Norfolk, Va.
77294		Sch.	J. E. Piereo	13	13	40.6	16.2	3.0	1897	Ashby, Tex.	Port Lavaca, Tex.
70278		Sch.	J. E. Skylight	10	10	50.0	13.6	3.2	1881	Crisfield, Md.	Souford, Del.

¹ Formerly schooner Francis Ellen.

² Formerly { a British ship Walkato.
{ German bark J. C. Pfluger.

³ Rebuilt, 1890.

MERCHANT SAILING VESSELS OF THE UNITED STATES—Continued.

Official No.	Signal letters.	Rtg.	Name of vessel.	Gross tonnage.	Net tonnage.	Length.	Breadth.	Depth.	When built.	Where built.	Home port (where permanent document issues).
						Feet.	Feet.	Feet.			
77381		Slp.	J. E. Sterling	7	7	38.0	13.0	3.4	1890	Crisfield, Md.	Crisfield, Md.
76303		Sch.	J. E. Walker	10	18	40.0	11.7	3.7	1882	Cedar Keys, Fla.	Key West, Fla.
76077		Sch.	J. E. Watkins	15	14	52.8	14.5	3.8	1870	St. Michaels, Md.	Baltimore, Md.
70300		Sch.	J. P. Becker	50	48	56.2	20.2	8.0	1883	Groomport, N. Y.	New York, N. Y.
77379		Sch.	J. P. Hearn	7	7	42.0	15.0	3.0	1890	Wingate, Md.	Crisfield, Md.
75112		Slp.	J. P. Knapp	10	15	42.4	16.9	5.0	1869	English Creek, N. J.	Norfolk, Va.
70411		Sch.	J. P. Langhammer	31	23	60.0	19.0	5.8	1883	Pocomoke City, Md.	Crisfield, Md.
77151		Slp.	J. P. MacMorrow	13	13	40.7	12.7	5.6	1894	Boston, Mass.	Gloucester, Mass.
75584		Sch.	J. P. Mallory	10	38	65.0	22.0	5.7	1873	Dorchester County, Md.	Crisfield, Md.
75093	J. Q. M. S.	Sch.	J. P. Merry	171	418	133.8	30.5	10.8	1874	Damariscotta, Me.	New York, N. Y.
76142		Sch.	J. P. Morris	14	13	41.5	13.8	3.7	1883	Hunting Quarters, N. C.	Nowbern, N. C.
76518		Slp.	J. P. Pennoy	11	9	38.7	10.0	4.2	1884	Muriches, N. Y.	Bridgeton, N. J.
77222		Sch.	J. P. White	13	12	43.0	13.0	4.1	1890	Grafton, Va.	Newport News, Va.
76397	J. L. C. D.	Sch.	J. O. Fell	105	150	106.4	22.5	8.2	1871	Dennisville, N. J.	New York, N. Y.
13701		Slp.	J. O. Freeman	11	11	33.0	13.4	5.3	1890	Noank, Conn.	New London, Conn.
13449		Slp.	J. O. Johnson	20	21	50.0	18.0	4.0	1840	Maronshook, Pa.	Porth Amboy, N. J.
76128		Sch.	J. O. Rugo	15	14	37.5	15.6	4.8	1880	Apalachicola, Fla.	Apalachicola, Fla.
75823		Sch.	J. O. Wall	98	93	80.5	27.0	7.0	1870	Parera, Cal.	San Francisco, Cal.
75807		Slp.	J. O. Whittler	0	8	20.0	12.1	4.0	1875	North Kingston, R. I.	New York, N. Y.
13078		Sch.	J. O. Witherbee	95	92	81.4	14.4	6.2	1893	Essex, N. Y.	Burlington, Vt.
75748	J. Q. T. L.	Bk.	J. H. Bowers	733	655	163.5	35.0	18.5	1876	Camden, Mo.	Boston, Mass.
75914		Sch.	J. H. Butler	42	40	61.3	19.2	5.0	1877	Franklin, Mo.	Ellsworth, Mo.
75283		Sch.	J. H. Chadco	130	123	63.0	25.6	7.8	1871	Hartford, Conn.	Hartford, Conn.
76013		Sch.	J. H. Elliott	71	51	78.0	21.0	5.6	1878	Greenhill, Md.	Philadelphia, Pa.
76095		Slp.	J. H. Lewis	8	8	32.0	10.7	5.7	1893	Deer Isle, Me.	Deer Isle, Me.
76112		Slp.	J. H. Marshall	0	9	38.0	10.0	3.0	1879	York County, Va.	Richmond, Va.
75722		Sch.	J. H. Mend	409	388	171.0	20.0	11.0	1874	Shelbygan, Wis.	Chicago, Ill.
76542	K. C. S. T.	Sch.	J. H. Parker	648	488	144.2	34.5	15.3	1884	Port Jefferson, N. Y.	Port Jefferson, N. Y.
75817		Sch.	J. H. Potter	12	9	42.1	13.8	3.9	1875	North River, N. O.	New York, N. Y.
75504		Sch.	J. H. Rutter	1,224	1,180	212.1	35.9	14.0	1873	Marine City, Mich.	New York, N. Y.
12787		Sch.	J. H. Stevens	94	89	100.0	21.3	6.0	1890	Detroit, Mich.	Millwaukee, Wis.
76817		Slp.	J. H. Still	19	18	45.5	17.8	5.0	1880	Bayport, N. Y.	Patchogue, N. Y.
13372	H. L. N. P.	Sch.	J. H. Walwright	190	189	197.8	28.8	9.1	1850	Cape May, N. J.	Bangor, Me.
75720		Sch.	J. I. Caso	827	780	208.0	34.5	14.5	1874	Manitowoc, Wis.	Cleveland, Ohio.
76630		Slp.	J. I. Housman	7	0	20.8	13.3	3.4	1885	Patchogue, N. Y.	Patchogue, N. Y.
77100		Sch.	J. J. Clark	18	12	47.8	10.0	3.0	1895	Bontouen, La.	Shilohboro, Miss.
75642		Sch.	J. J. Cowart	25	24	60.8	18.4	3.8	1874	Biloxi, Miss.	Do.
77371		Sch.	J. J. Flaherty	162	121	110.8	25.4	12.0	1890	Essex, Mass.	Gloucester, Mass.
12855		Sch.	J. J. Maypole	21	23	53.7	17.5	5.4	1890	Talbot County, Md.	Baltimore, Md.
13217		Sch.	J. J. Morrow	37	35	60.0	20.0	5.0	1855	Staten Island, N. Y.	Newport News, Va.
77087		Cat.	J. J. Shellenberg	7	0	28.4	14.1	3.8	1893	Atlantic City, N. J.	Somers Point, N. J.
75288		Sch.	J. J. Stewart	51	49	74.8	23.2	5.0	1870	Mathews County, Va.	Richmond, Va.
76916		Sch.	J. J. Stofen	32	30	53.0	21.0	4.3	1878	San Francisco, Cal.	San Francisco, Cal.
76163		Sch.	J. J. Taylor	10	10	37.1	12.0	3.5	1883	Hunting Quarters, N. C.	Nowbern, N. C.
77082		Sch.	J. J. Underhill	35	33	68.1	20.3	4.8	1892	Madison, Md.	Crisfield, Md.
76570		Slp.	J. J. Womble	11	11	38.0	11.6	3.4	1885	Norfolk, Va.	Norfolk, Va.
75116	J. G. V. M.	Sch.	J. K. Manning	297	228	111.0	20.2	9.7	1860	Dennisville, N. J.	Gloucester, Mass.
76272		Slp.	J. L. Bennett	21	20	52.0	17.4	4.4	1881	Somerset County, Md.	Crisfield, Md.
75777		Sch.	J. L. Green	89	85	90.1	27.2	6.4	1875	Port Clinton, Ohio	Port Huron, Mich.
77341		Slp.	J. L. Ingorsoll	13	8	39.5	14.2	4.2	1899	Dividing Creek, N. J.	Bridgeton, N. J.
77115		Sch.	J. L. Sandlin	18	17	49.4	14.0	5.8	1893	Punta Gorda, Fla.	Key West, Fla.
75200		Sch.	J. M. Banks	12	12	39.5	12.5	5.4	1890	North Haven, Mo.	Michoud, Mo.
76717	K. F. D. J.	Sch.	J. M. Colman	483	389	157.0	37.1	11.3	1888	Port Blakely, Wash.	San Francisco, Cal.
76092	J. W. P. D.	Bkn.	J. M. Griffith	606	520	162.5	39.0	13.5	1882	Seabeck, Wash.	Port Townsend, Wash.
75612	J. P. D. R.	Sch.	J. M. Harlow	232	221	117.0	32.7	9.1	1874	Eastham, Conn.	Southwest Harbor, Me.
77227		Sch.	J. M. Harvey	22	17	55.2	13.5	4.0	1890	Chicago, Ill.	Chicago, Ill.
76543		Sch.	J. M. Jones	7	5	43.0	11.0	3.0	1884	Somerset County, Md.	Baltimore, Md.
75212	J. H. W. V.	Sch.	J. M. Kennedy	120	114	87.5	25.4	7.2	1869	Ellsworth, Mo.	Ellsworth, Mo.
76908		Sch.	J. M. Laudoman	17	10	51.4	17.2	4.6	1890	Pocomoke City, Md.	Baltimore, Md.
13312	J. C. P. K.	Sch.	J. M. Morales	177	108	97.5	27.0	8.0	1897	Bucksport, Mo.	Bangor, Mo.
75790		Sch.	J. M. Spaulding	71	68	88.0	22.2	6.0	1875	Manhattan, Ohio.	Detroit, Mich.
76907	K. H. Q. P.	Sch.	J. M. Weatherwax	384	345	140.0	27.8	11.4	1890	Aberdeen, Wash.	San Francisco, Cal.
77278		Sch.	J. N. Coombs	17	15	38.3	14.0	4.5	1897	Carabelle, Fla.	Cedar Keys, Fla.
75927		Sch.	J. N. Wright	29	19	43.3	17.0	4.9	1877	Sharptown, Md.	Newport News, Va.
76116		Slp.	J. O. Fitzgerald	5	5	40.0	12.0	2.5	1883	Pocomoke City, Md.	Crisfield, Md.
75782		Slp.	J. O. Smith	18	10	41.9	17.5	4.0	1875	Norwalk, Conn.	Bridgeton, N. J.
76741		Sch.	J. P. Moore	22	20	48.3	13.5	4.0	1888	Portuson, Va.	Richmond, Va.
76291		Sch.	J. P. Robinson	53	50	71.0	23.0	5.0	1882	Alexandria, Va.	Alexandria, Va.
75280		Sch.	J. R. Atwood	43	41	63.1	19.4	6.7	1871	Bath, Mo.	Waldoboro, Me.
75659	J. P. T. C.	Sch.	J. R. Bodwell	224	174	100.3	20.0	8.5	1874	Stockton, Mo.	Newport News, Va.
76721		Sch.	J. R. Carroll	14	14	45.0	14.7	4.0	1882	Baltimore, Md.	Newport News, Va.
75577		Sch.	J. R. Chambers	32	21	52.5	10.7	5.2	1864	Leesburg, N. J.	Richmond, Va.
76628		Sch.	J. R. Dixon	15	0	42.0	17.2	4.5	1879	Somerset County, Md.	Pappabannock, Va.
76393		Sch.	J. R. Edwards	435	413	175.2	30.6	12.2	1883	Marine City, Mich.	Port Huron, Mich.

1 Formerly { a bark J. H. Bowers. }
 b British bark J. H. Bowers.

MERCHANT SAILING VESSELS OF THE UNITED STATES—Continued.

Official No.	Signal letters.	Rig.	Name of vessel.	Gross tonnage.	Net tonnage.	Length.		Breadth.	Depth.	When built.	Where built.	Home port (where permanent document issues).
						Feet.	Feet.					
77100		Sch.	J. R. Moffett	44	30	70.0	21.0	5.4	1893	Pocomoke City, Md.	Chincoteague, Va.	
77071		Sch.	J. R. O'Rourke	27	18	59.0	20.6	4.5	1893	Bay St. Louis, Miss.	New Orleans, La.	
76813	K. Q. Q. C.	Sch.	J. R. Teel	870	750	177.0	38.0	19.3	1893	Newburyport, Mass.	Boston, Mass.	
13759		Sch.	J. S. Glover	50	53	72.0	20.0	7.0	1898	Pawtucket, Mass.	Machias, Me.	
77197		Slp.	J. S. Hoyward	20	26	51.0	19.8	6.0	1895	Charleston, S. C.	Charleston, S. C.	
76953	K. D. N. L.	Sch.	J. S. Hoskins	411	390	193.0	31.2	11.2	1890	Bath, Me.	Baltimore, Md.	
75433	J. M. H. N.	Sch.	J. S. Lamproy	398	250	130.0	31.0	12.0	1872	Salem, Mass.	Thomaston, Mo.	
75415		Sch.	J. S. Smith	30	17	55.0	19.0	5.6	1872	Somerset County, Md.	Pappanhook, Va.	
13240	H. L. K. D.	Sch.	J. S. Terry	124	118	104.4	22.4	7.2	1891	East Haddam, Conn.	Patchogue, N. Y.	
13510		Slp.	J. S. Williams	56	55	64.0	21.0	5.5	1840	Bridgeton, N. J.	New York, N. Y.	
77221		Slp.	J. T. Dymon	8	8	36.3	13.0	3.8	1890	Riverhead, N. Y.	Do.	
75378		Sch.	J. T. Dorsey	9	9	40.7	12.6	3.8	1872	Somerset County, Md.	Crisfield, Md.	
79343		Slp.	J. T. Leonard	10	9	45.4	10.0	2.8	1882	Dorchester, Md.	Baltimore, Md.	
79383		Sch.	J. T. Little	8	8	31.7	11.7	2.0	1882	Hampshire, Mass.	Mobile, Ala.	
77059		Sch.	J. T. Parks	10	9	51.0	13.5	3.0	1892	Croile, Md.	Cape Charles, Va.	
70173		Sch.	J. T. Taylor	11	11	35.0	15.3	3.7	1890	Pascagoula, Miss.	Shieldsboro, Miss.	
77331		Slp.	J. T. Weller	7	7	50.7	13.0	3.2	1898	Ewell, Md.	Crisfield, Md.	
12930		Sch.	J. T. Willis	17	10	50.7	14.0	4.3	1895	Roanoke, N. C.	Nowbern, N. C.	
13871		Sch.	J. V. Taylor	199	189	125.0	26.2	8.0	1897	Winneconne, Wis.	Chicago, Ill.	
12950	H. K. Q. P.	Sch.	J. W. Wellington	256	243	112.0	29.0	9.4	1891	Philadelphia, Pa.	Bolinas, Mo.	
76070		Sch.	J. W. Ames	13	13	42.5	14.4	2.8	1879	Norfolk, Va.	Norfolk, Va.	
75907		Slp.	J. W. Arthur	11	10	42.5	14.0	3.5	1877	Mathews County, Va.	Do.	
70188		Slp.	J. W. Bailey	7	6	35.0	13.0	3.0	1881	Poquoson, Va.	Newport News, Va.	
77192	K. M. C. V.	Sch.	J. W. Balano	537	458	193.0	35.0	12.8	1894	St. George, Mo.	Thomaston, Mo.	
75309		Sch.	J. W. Bradley	18	18	48.4	20.5	0.7	1871	Bristol, Mo.	Salem, Mass.	
76537		Sch.	J. W. Brooks	47	35	61.5	21.1	6.1	1893	Dorchester County, Md.	Crisfield, Md.	
76580		Sch.	J. W. Collins	78	52	70.5	22.0	8.1	1885	Gloucester, Mass.	Gloucester, Mass.	
76123		Sch.	J. W. Cox	10	15	49.0	16.0	4.0	1890	Mathews County, Va.	Newport News, Va.	
76103		Sch.	J. W. Evans	10	10	31.0	14.2	2.0	1879	York County, Va.	Do.	
12595		Sch.	J. W. Franklin	15	8	49.7	17.7	4.7	1853	Burlington, N. J.	Bridgeton, N. J.	
75886		Sch.	J. W. Franklin	6	6	35.4	12.8	3.2	1870	Somerset County, Md.	Crisfield, Md.	
78445		Sch.	J. W. Frost	42	31	60.0	20.5	4.9	1883	Fish River, Ala.	New Orleans, La.	
77054		Sch.	J. W. Johnson	13	12	35.1	14.8	4.3	1892	Key West, Fla.	Key West, Fla.	
76540		Sch.	J. W. Kay	5	5	32.0	10.0	3.0	1884	Nansomond, Va.	Newport News, Va.	
79758		Slp.	J. W. Lewis	19	18	55.0	14.0	4.0	1888	Greenpoint, Va.	Baltimore, Md.	
13510		Slp.	J. W. Lewis	14	11	38.1	14.5	4.1	1890	Newport, N. J.	Camden, N. J.	
75300		Slp.	J. W. Morgan	11	10	35.4	15.5	3.8	1871	Mathews County, Va.	Norfolk, Va.	
76470		Sch.	J. W. Padgett	7	7	49.0	14.0	3.0	1883	St. Marys County, Md.	Cape Charles, Va.	
76594		Sch.	J. W. Padgett	8	7	31.5	10.8	3.3	1895	Nansomond County, Va.	Norfolk, Va.	
78377		Sch.	J. B. W. Curot	40	28	61.5	21.1	4.7	1881	Jordan River, Miss.	Shieldsboro, Miss.	
78300		Sch.	J. C. H. Clausen	34	32	60.3	18.7	5.1	1891	Charleston, S. C.	Charleston, S. C.	
79870		Lgr.	J. C. M. Robertson	0	0	32.7	10.0	3.0	1887	Now Iberia, La.	Brushier, La.	
76510		Sch.	J. D. O'Hanna	0	0	53.0	13.0	3.0	1884	Somerset County, Md.	Crisfield, Md.	
12801		Sch.	J. H. O'Porkins	59	56	72.0	19.0	7.1	1897	Essex, Mass.	Brookline, Me.	
19148		Slp.	J. L. N. Stratton	16	9	33.0	13.0	3.0	1897	Camden, N. J.	Norfolk, Va.	
77412	K. Q. D. H.	Sch.	J. Arthur Lord	212	189	102.3	27.5	11.0	1881	Kempt, Nova Scotia	Edgartown, Mass.	
76227		Sch.	J. Calhoun Johnson	29	18	58.1	19.1	4.8	1870	Accomac County, Va.	Cape Charles, Va.	
76221		Sch.	J. Chester Wood	69	66	68.0	23.0	6.5	1881	Cherryfield, Me.	Brookline, Me.	
13210		Sch.	J. Clark Curtis	23	22	67.2	13.8	4.5	1892	Bridgeton, Conn.	New York, N. Y.	
76852		Sch.	J. Dallas Marvel	190	152	112.8	23.0	7.4	1889	Bethel, Del.	Crisfield, Md.	
77473	K. O. H. M.	Sch.	J. Edward Drake	910	789	182.0	37.3	17.5	1900	Bath, Me.	Bath, Me.	
77472	K. F. H. B.	Sch.	J. Frank Seyour	412	336	144.0	33.9	10.2	1888	Do.	Portsmouth, N. H.	
76855	K. G. R. W.	Sch.	J. Henry Edmunds	284	242	123.0	28.4	9.5	1889	Dennisville, N. J.	Bridgeton, N. J.	
77078		Sch.	J. Henry Edmunds	72	68	67.3	21.0	9.2	1893	Brooklyn, N. Y.	Philadelphia, Pa.	
77155	K. M. B. P.	Sch.	J. Holmes Birdall	1,520	1,368	218.0	43.6	22.1	1894	Camden, Mo.	Do.	
76273	J. V. F. S.	Sch.	J. Howell Leeds	414	393	134.5	34.8	11.5	1881	Mantlestown, N. J.	Do.	
76586	K. D. C. P.	Sch.	J. Manchester Haynes	795	683	179.0	35.8	20.2	1885	Waldoboro, Mo.	Boston, Mass.	
76595		Sch.	J. Thomas Gibbons	10	9	50.0	13.0	3.2	1885	Somerset County, Md.	Cape Charles, Va.	
77257		Slp.	J. Willard Morgan	13	11	39.4	15.4	4.3	1897	Atlantic City, N. J.	Camden, N. J.	
77322		Slp.	J. B. King & Co., No. 17	357	357	122.0	30.8	13.0	1898	Port Richmond, N. Y.	New York, N. Y.	
77300	K. P. F. N.	Sch.	J. B. King & Co., No. 19	1,166	1,116	206.3	31.0	19.0	1899	Do.	Do.	
77385	K. P. L. D.	Sch.	J. B. King & Co., No. 20	1,170	1,110	209.3	35.0	19.0	1899	Do.	Do.	
77300	K. P. M. G.	Sch.	J. B. King & Co., No. 21	1,160	1,111	206.3	35.2	19.0	1899	Do.	Do.	
77030		Sch.	J. and C. Hainley	43	34	67.0	20.0	4.8	1892	Amityville, N. Y.	Do.	
12901		Sch.	J. and C. Hainley	35	33	65.0	21.1	5.4	1890	English Creek, N. J.	Somers Point, N. J.	
76527		Sch.	J. and W. Bradford	14	7	54.0	15.0	4.4	1885	Solomon Island, Md.	Newport News, Va.	
76392	J. W. D. H.	Sch.	J. and W. Hurney	120	114	66.8	28.6	6.9	1892	South Rondolet, N. Y.	New York, N. Y.	
76260	J. S. R. K.	Slp.	Johns Howes	1,618	1,521	218.8	40.1	20.0	1877	Newburyport, Mass.	San Francisco, Cal.	
77457		Slp.	Jack	10	9	39.0	10.8	2.8	1890	West Point, Va.	Richmond, Va.	
77047		Slp.	Jack Bowling	10	10	33.2	12.2	2.5	1892	Washington, D. C.	Washington, D. C.	
76620		Slp.	Jack Donpny	5	5	30.3	10.4	3.0	1880	Skamokawa, Wash.	Astoria, Ore.	
79739		Slp.	Jack McLowan	7	7	32.5	13.0	3.5	1888	Patchogue, N. Y.	Greenport, N. Y.	
76520		Slp.	Jack O'Lawton	7	6	34.8	13.2	4.5	1884	Harpswell, Me.	New York, N. Y.	
77180		Slp.	Jack and Jim	11	9	46.0	11.3	3.0	1895	San Mateo, Cal.	San Francisco, Cal.	
76983		Sch.	Jacob Goldstrom	10	6	59.5	13.5	3.4	1891	Somerset County, Md.	Crisfield, Md.	

* Formerly schooner Standard.

* Formerly British schooner Christina Moore.

MERCHANT SAILING VESSELS OF THE UNITED STATES—Continued.

Official No.	Signal letters.	Rig.	Name of vessel.	Gross tonnage.	Net tonnage.	Length.	Breadth.	Depth.	When built.	Where built.	Home port (where permanent document issues).
						Feet.	Feet.	Feet.			
76050		Sch.	Jacob Imhoff	22	15	49.3	10.3	3.7	1890	Jordan River, Miss.	Mobile, Ala.
76301		Sch.	Jacob Rivall	35	23	55.3	10.0	6.1	1868	Bridgeton, N. J.	Somers Point, N. J.
13118	H. L. F. O.	Bk.	Jacob A. Stumler	1,000	654	175.0	37.0	23.3	1856	Brooklyn, N. Y.	New York, N. Y.
75879		Sch.	Jacob D. Faunce	17	10	42.4	14.7	4.3	1870	Washington, D. C.	Alexandria, Va.
75255		Sch.	Jacob S. Barnes	01	08	73.0	23.2	0.3	1870	Baltimore, Md.	Tappahannock, Va.
76049		Sch.	Jacob S. Barnes	8	7	44.7	11.8	2.0	1873	Somerset County, Md.	Annapolis, Md.
76585	K. G. H. Q.	Sch.	Jacob S. Winslow	910	823	180.4	30.0	18.0	1880	Bath, Mo.	Portland, Me.
77426		Sch.	Jacob T. Bradshaw	7	7	30.0	13.8	3.0	1898	Ewell, Md.	Grafield, Md.
76919		Sch.	Jalawkur	0	8	32.5	10.0	4.4	1880	Seattle, Wash.	Juncoan, Alaska.
77428		Sch.	Jake	17	14	48.8	15.0	3.2	1900	Brunswick, Ga.	Brunswick, Ga.
77184		Sch.	James M.	31	31	58.1	18.2	4.0	1895	Woolwich, Mo.	Bath, Mo.
73011		Sch.	James R.	41	39	54.3	20.1	6.8	1850	Rockland, Mo.	Rockland, Mo.
75741		Sch.	James Aydelotto	0	8	32.4	11.3	3.3	1870	Big Mills, Va.	Chincoteague, Va.
13703		Sch.	James Baker	62	59	71.0	21.0	7.0	1861	Essex, Mass.	Boston, Mass.
76449		Sch.	James Bansten	7	0	31.0	12.8	3.0	1883	Norfolk, Va.	Norfolk, Va.
70101		Sch.	James Bond	10	9	55.0	11.0	3.2	1880	Orlando, Md.	Newport News, Va.
75969	J. S. F. Q.	Sch.	James Boyce	453	430	142.5	32.5	12.5	1877	East Haven, Conn.	New Haven, Conn.
70475	J. W. S. Q.	Sch.	James Boyce, Jr.	720	620	150.3	35.5	19.5	1882	Alexandria, Va.	New York, N. Y.
13280		Sch.	James Buchanan	7	6	33.0	12.3	3.0	1860	Norfolk, Va.	Norfolk, Va.
75178		Sch.	James Byrnes	34	32	58.7	21.2	4.2	1870	San Francisco, Cal.	San Francisco, Cal.
76592		Sch.	James Carroll	11	10	36.0	13.4	3.0	1845	Keyport, N. J.	New York, N. Y.
76970		Sch.	James Crocker	5	5	20.5	11.7	3.1	1887	Bayport, N. Y.	Patuxent, N. Y.
76950	R. J. N. O.	Sch.	James Davidson	451	429	146.4	34.0	12.3	1891	New London, Conn.	New Haven, Conn.
17077		Sch.	James Douglass	45	44	60.0	20.8	5.7	1855	Baltimore, Md.	Greenport, N. Y.
76539		Sch.	James Driman	45	42	67.0	20.1	6.8	1873	Bath, Mo.	Honolou, Mass.
76189	J. V. G. N.	Sch.	James Drummond	1,550	1,415	216.0	40.0	24.2	1881	Philipsburg, Mo.	Bath, Mo.
76849	K. G. Q. V.	Sch.	James Duffield	187	177	112.3	28.0	8.8	1880	New London, Conn.	Hartford, Conn.
75242		Sch.	James Dunbar	30	31	50.0	20.0	4.2	1870	Nyaack, N. Y.	Nowark, N. J.
12987		Sch.	James Freeman	63	67	71.0	10.8	6.0	1852	Portsmouth, N. H.	Maclias, Me.
13324		Sch.	James Geaner	33	31	55.0	21.0	4.0	1830	Nyaack, N. Y.	Richmond, Va.
76261		Sch.	James Howard	11	0	37.0	12.6	3.7	1858	Dividing Creek, N. J.	Bridgeton, N. J.
76304		Sch.	James Humphrey	0	0	35.0	15.3	3.4	1880	Patuxent, N. Y.	Greenport, N. Y.
76236		Sch.	James Jeffords	21	20	45.3	17.2	4.0	1881	Cathoy, S. O.	Charleston, S. C.
77462	K. Q. T. C.	Bkn.	James Johnson	1,149	993	214.0	41.3	10.0	1901	Seattle, Wash.	Seattle, Wash.
76869	K. V. G. N.	Bkn.	James Judgo	680	594	159.2	30.0	13.4	1890	Wilmington, Del.	Philadelphia, Pa.
75798		Sch.	James Kirby	28	13	62.0	16.9	4.1	1875	Northport, N. Y.	Bridgeton, Conn.
75443		Sch.	James Leeward	23	23	58.0	21.3	4.0	1873	Chester, Pa.	Philadelphia, Pa.
76907		Sch.	James Manning	8	7	34.5	11.0	4.2	1871	Harpwell, Mo.	Rockport, Me.
77101		Sch.	James McLaughlin	48	40	61.0	24.3	5.0	1894	Tottenville, N. Y.	Perth Amboy, N. J.
77043		Sch.	James Morrisey	23	21	55.8	17.0	1.4	1892	Bayport, N. Y.	Patuxent, N. Y.
76518		Sch.	James Mowatt	629	407	166.4	33.1	13.0	1884	Milwaukee, Wis.	Port Huron, Mich.
77019		Sch.	James Mulvey	18	11	42.0	16.4	4.1	1893	Greenwich, N. J.	Bridgeton, N. J.
77251		Sch.	JAMES NABMYTH	3,422	3,102	305.5	45.8	23.2	1890	West Bay City, Mich.	Duluth, Minn.
75963	J. S. O. T.	Bk.	James NeSmith	1,735	1,632	228.1	40.3	20.3	1877	Bath, Mo.	San Francisco, Cal.
13454	H. L. R. N.	Sch.	James Parker, sr	110	111	94.1	23.2	7.5	1850	Perth Amboy, N. J.	Fall River, Mass.
13204		Sch.	James Parr	7	0	20.4	9.0	2.0	1860	Staten Island, N. Y.	New York, N. Y.
75053		Sch.	James Patterson	47	45	69.0	22.0	4.5	1868	Nyaack, N. Y.	Patuxent, N. Y.
75287		Sch.	James Potter	40	38	55.0	18.1	7.0	1871	Noank, Conn.	Savannah, Ga.
76457		Sch.	James Power & Co	13	12	50.0	15.0	4.0	1883	Norfolk, Va.	Norfolk, Va.
76530		Sch.	James Preston	10	9	50.0	14.0	3.0	1884	Somerset County, Md.	Baltimore, Md.
77254		Sch.	James Rawley	8	0	35.0	11.0	5.5	1897	Rockland, Mo.	St. George, Me.
75368		Sch.	James Raymond	7	7	42.2	11.8	2.7	1899	Stralls, N. O.	Newbern, N. O.
77391	R. P. F. S.	Sch.	James Rolph	589	517	169.1	37.9	12.8	1899	Falrhayon, Cal.	San Francisco, Cal.
76514	K. C. P. V.	Sch.	James Rothwell	498	473	151.1	35.0	14.3	1884	Yarmouth, Mo.	Boston, Mass.
75950		Sch.	James Rumley	12	8	15.0	13.7	3.6	1877	Smyrna, N. C.	Newbern, N. C.
77453	R. Q. P. D.	Sch.	James Sennett	799	692	194.5	40.0	16.2	1901	Marshfield, Oreg.	San Francisco, Cal.
75627	J. P. S. B.	Sch.	James Slater	311	299	118.1	30.5	10.2	1874	Port Jefferson, N. Y.	Port Jefferson, N. Y.
13987		Sch.	James Thomas	30	34	60.0	20.0	6.0	1867	Somerset County, Md.	Baltimore, Md.
76998		Sch.	James Tregarthon	9	8	33.5	12.4	4.0	1870	New York, N. Y.	New York, N. Y.
77164		Sch.	James Tuokwell	10	10	43.2	13.0	5.0	1877	Nyaack, N. Y.	Perth Amboy, N. J.
75883	R. Q. P. J.	Sch.	James Tuft	1,274	1,043	215.5	42.5	17.4	1901	Port Blakeley, Wash.	San Francisco, Cal.
13605	J. D. O. N.	Sch.	James Wesley	0	5	30.2	14.4	3.5	1870	Wilcomco County, Md.	Bridgeton, N. J.
12930	H. K. P. N.	Sch.	James Young	201	225	119.8	29.5	10.3	1860	Thomaston, Me.	Thomaston, Me.
76200		Sch.	James A. Brown	193	184	95.0	25.8	9.0	1850	Falrhayon, Mass.	Do.
76200		Sch.	James A. Garfield	73	59	74.5	22.0	8.0	1881	Bath, Mo.	Honolou, Mass.
76226		Sch.	James A. Garfield	04	01	77.0	25.5	5.2	1881	Nyaack, N. Y.	New York, N. Y.
76252		Sch.	James A. Garfield	8	8	38.0	12.0	3.0	1881	Turtle Bayou, Tex.	Galveston, Tex.
76260		Sch.	James A. Garfield	28	20	67.5	17.0	5.6	1881	Solomon Island, Md.	Baltimore, Md.
76293	J. V. N. P.	Sch.	James A. Garfield	519	466	138.5	34.2	12.6	1881	Brewer, Mo.	Jacksonville, Fla.
76299	J. V. P. B.	Sch.	James A. Garfield	310	300	140.0	37.5	16.2	1881	North Bond, Oreg.	San Francisco, Cal.
76271		Sch.	James A. Garfield	61	45	78.2	23.3	6.3	1881	Baltimore, Md.	Baltimore, Md.
76715	K. F. G. T.	Sch.	James A. Gray	130	123	94.4	27.0	7.0	1888	Bath, Mo.	Saco, Me.
12504		Sch.	James A. Hooper	9	0	43.5	15.5	4.0			Cape Charles, Va.
75924		Sch.	James A. Parsons	210	208	113.9	28.4	8.8	1860	Millville, N. J.	Bath, Me.
75160		Sch.	James A. Stetson	05	01	72.0	20.6	7.7	1868	Essex, Mass.	Lubeo, Me.
76875		Sch.	James A. Webster	71	70	80.0	27.0	6.0	1890	Brooksville, Mo.	North Haven, Me.
75326		Sch.	James A. Whiting	35	33	61.0	20.0	6.3	1871	Somerset County, Md.	Cristfield, Md.
75060	J. S. R. N.	Bk.	James A. Wright	933	886	181.5	30.0	20.0	1877	Wilmington, Del.	Philadelphia, Pa.
75451	J. L. G. N.	Sch.	James P. Anderson	163	135	101.0	27.6	8.2	1871	Frederica, Del.	Baltimore, Md.
76534	K. C. R. S.	Sch.	James B. Jordan	722	663	162.7	35.5	17.7	1884	Thomaston, Me.	Thomaston, Me.
75091		Sch.	James B. Voris	43	41	65.4	22.0	5.0	1807	Nyaack, N. Y.	New York, N. Y.

1 Formerly schooner Martha May.

MERCHANT SAILING VESSELS OF THE UNITED STATES—Continued.

Official No.	Signal letters.	Rtg.	Name of vessel.	Gross tonnage.	Net tonnage.	Length.	Breadth.	Depth.	When built.	Where built.	Home port (where permanent document issues).
						<i>Feet.</i>	<i>Feet.</i>	<i>Feet.</i>			
75239		Sch.	James C. Clark	41	39	62.8	22.1	5.4	1870	Baltimore, Md.	Baltimore, Md.
76033	K. D. L. N.	Sch.	James C. Gibbard	377	358	141.2	20.8	12.2	1880	East Boston, Mass.	Chincoteague, Va.
76003		Sch.	James C. Heath	10	8	39.0	13.4	3.2	1879	Onancock, Va.	Capo Charles, Va.
13871		Sch.	James C. King	512	480	175.3	33.0	12.0	1867	East Saginaw, Mich.	Port Huron, Mich.
70307		Slp.	James C. Leonard	21	13	48.8	13.3	4.0	1882	Cambridge, Md.	Baltimore, Md.
77383		Sch.	James C. Tawes	10	10	53.5	14.0	3.0	1890	Monte, Md.	Crisfield, Md.
70353	J. W. L. R.	Sch.	James D. Dowell	603	592	151.2	34.6	10.0	1882	Westhaver, Conn.	New Haven, Conn.
70602		Sch.	James E. Jonett	29	19	43.1	13.0	8.0	1880	Manatee, Fla.	Key West, Fla.
70043		Sch.	James E. King	8	7	38.0	13.0	2.0	1878	Isle of Wight County, Va.	Norfolk, Va.
77169		Sch.	James E. Kirwan	22	21	64.0	17.7	4.3	1895	Kent Island, Md.	Annapolis, Md.
76055		Slp.	James E. Moran	11	10	31.0	12.0	4.0	1879	Savannah, Ga.	Beaufort, S. C.
77000		Sch.	James E. Richardson	10	9	51.2	13.9	3.2	1892	Orlando, Md.	Baltimore, Md.
13980		Sch.	James E. Riley	28	20	60.0	10.0	5.8	1857	Accomac County, Va.	Tappahannock, Va.
75325		Sch.	James E. Stunbury	51	38	69.2	21.7	6.8	1871	Dorchester County, Md.	Crisfield, Md.
75198		Sch.	James E. Trutt	59	60	73.8	22.0	6.2	1870	Baltimore, Md.	Do.
75689		Slp.	James F. Kemp	5	5	31.0	11.6	2.8	1870	Patchogue, N. Y.	New York, N. Y.
76040		Sch.	James G. Bennett	12	12	54.0	13.5	3.5	1880	Crisfield, Md.	Newport News, Va.
20195		Sch.	James G. Blaine	555	527	177.0	37.3	12.8	1867	Little Sturgeon, Va.	Chicago, Ill.
74303		Sch.	James G. Blaine	20	12	62.8	17.0	4.2	1882	Somerset County, Md.	Baltimore, Md.
76980	K. J. V. P.	Sch.	James G. Blaine	193	75	90.8	24.2	10.4	1891	Essex, Mass.	Boston, Mass.
74303		Sch.	James G. Swan	59	14	65.6	21.0	6.4	1895	San Francisco, Cal.	Seattle, Wash.
77300		Sch.	James H. Beach	23	20	53.0	18.5	5.0	1898	Alexandria, Va.	Alexandria, Va.
77321	R. N. Q. T.	Sch.	James H. Bruce	533	478	169.2	37.0	12.5	1896	Fairhaven, Cal.	San Francisco, Cal.
76957		Sch.	James H. Dashell	52	49	79.0	24.5	5.7	1891	Mallison, Md.	Crisfield, Md.
76553		Sch.	James H. Hall	100	95	61.7	22.0	7.0	1885	Mankovoc, Va.	Milwaukee, Wis.
77168	R. M. D. W.	Bkn.	James H. Hamlen	672	597	154.6	33.2	18.2	1880	Liverpool, Nova Scotia	Portland, Me.
77100	K. L. S. F.	Sch.	James H. Hargrave	184	175	123.0	23.0	6.8	1893	Sharptown, Md.	Crisfield, Md.
13234		Sch.	James H. Holdane	62	50	59.0	23.4	5.7	1857	Greenswich, Conn.	Cold Spring, N. Y.
75622	J. P. K. Q.	Sch.	James H. Hoyt	411	393	133.4	33.0	10.3	1874	Eastham, Conn.	Conns. Mass.
13155		Slp.	James H. Larkin	10	9	35.0	13.0	3.0	1890	Staten Island, N. Y.	Norfolk, Va.
76140		Sch.	James H. Lewis	37	35	63.0	22.7	5.6	1880	Pocomoke City, Md.	Baltimore, Md.
75579		Sch.	James H. Nixon	32	21	58.0	19.0	4.0	1873	Mauricetown, N. J.	Bridgeton, N. J.
76300		Sch.	James H. O'Neill	20	14	62.0	18.1	5.2	1882	Somerset County, Md.	Crisfield, Md.
76543		Sch.	James H. Phillips	10	9	50.0	12.0	3.0	1881	Taylor's Island, Md.	Baltimore, Md.
70808		Slp.	James H. Turner	10	5	30.5	13.3	3.8	1890	Cambridge, Md.	Bridgeton, N. J.
76181		Sch.	James J. Lennon	25	15	54.2	18.0	4.4	1884	Wolf River, Miss.	New Orleans, La.
12821		Sch.	James K. Polk	52	49	60.0	24.0	6.0	1845	Pleasant, N. Y.	Port Jefferson, N. Y.
75920		Slp.	James K. Polk	6	0	32.0	13.0	3.0	1865	Perth Amboy, N. J.	New York, N. Y.
75928		Sch.	James K. Raymond	6	0	30.3	9.0	3.4	1871	Crisfield, Md.	Capo Charles, Va.
45142		Sch.	James L. Keckum	413	393	150.0	31.0	10.4	1867	Bangor, Mich.	Port Huron, Mich.
13398	H. L. P. K.	Sch.	James L. Mady	174	147	102.0	28.5	7.0	1864	Milton, Del.	Rockland, Me.
76020		Sch.	James M. Carey	59	50	68.5	24.1	5.5	1874	Do.	Wilmington, Del.
76084		Sch.	James M. Hall	87	82	60.4	27.2	5.5	1870	Milford, Del.	Somers Point, N. J.
75327		Slp.	James M. Wilson	0	0	38.3	15.4	3.0	1871	Orlando, Md.	Newport News, Va.
76328		Slp.	James N. Polworth	0	0	31.0	11.0	2.0	1882	Norfolk, Va.	Do.
77130		Sch.	James P. Blaine	8	8	39.5	13.0	3.0	1894	Pocomoke City, Md.	Edenton, N. C.
77204		Sch.	James P. Collins	13	13	38.8	14.8	4.5	1895	Towpoint, Fla.	Pensacola, Fla.
12590		Sch.	James P. Foster, Jr.	31	32	58.0	18.5	6.2	1892	East Haddam, Conn.	Provincetown, Mass.
76013		Sch.	James P. Stoukirk	25	15	51.5	18.0	5.1	1880	Bridgeton, N. J.	Bridgeton, N. J.
76502		Sch.	James P. Thurston	10	15	45.7	15.7	4.0	1884	Barkley, Va.	Newport News, Va.
77141		Sch.	James R. Clark	70	60	80.2	20.5	8.0	1894	Essex, Mass.	Salem, Mass.
76470		Sch.	James R. Maguire	10	0	40.0	15.0	3.2	1893	Smith's Island, Md.	Norfolk, Va.
13201		Sch.	James R. Sayre, Jr.	47	44	63.1	21.1	5.5	1853	Perth Amboy, N. J.	New York, N. Y.
75032	J. P. Q. H.	Sch.	James R. Talbot	502	259	110.0	27.0	13.9	1874	East Machias, Me.	Thomaston, Me.
76337		Sch.	James R. Teal	69	60	81.0	24.0	5.8	1882	Dorchester County, Md.	Baltimore, Md.
75555		Slp.	James S. Dean	20	57	65.0	20.0	6.7	1873	Brooklyn, N. Y.	New York, N. Y.
77005		Sch.	James S. Stole	78	50	88.0	24.0	10.4	1892	Essex, Mass.	Gloucester, Mass.
76308		Sch.	James T. Dunfel	9	9	47.6	12.5	3.8	1882	Monte, Md.	Baltimore, Md.
76837		Sch.	James T. Dennis	14	9	54.8	15.3	4.0	1889	Orlando, Md.	Crisfield, Md.
75240		Sch.	James U. Dennis	13	0	41.1	15.0	4.4	1890	Crisfield, Md.	Newport News, Va.
76320		Sch.	James V. Dalgor	33	22	55.2	19.3	6.2	1871	Somerset County, Md.	Tappahannock, Va.
75420		Sch.	James W. Boyle	62	59	72.7	23.0	5.8	1872	Patchogue, N. Y.	Richmond, Va.
77000	K. L. M. Y.	Sch.	James W. Elwell	1,192	1,081	190.4	39.9	18.3	1892	Bath, Me.	Bath, Me.
76882	R. H. D. T.	Sch.	James W. Fitch	1,120	1,027	194.5	39.2	19.7	1893	Waldoboro, Me.	Boston, Mass.
13903		Sch.	James W. Lee	20	10	41.5	18.2	4.5	1898	English Creek, N. J.	Bridgeton, N. J.
157284		Sch.	James Gordon Bennett	74	70	85.5	20.0	6.1	1890	Brooklyn, N. Y.	New York, N. Y.
70180		Sch.	James and Ella	90	85	82.9	24.4	8.2	1881	Essex, Mass.	Boston, Mass.
13770		Slp.	James and Hannah	27	25	67.0	19.7	3.4	1854	Carpenters Landing, N. J.	Philadelphia, Pa.
76607		Slp.	James and Margaret	32	30	59.5	21.8	3.8	1887	Marchhook, Pa.	Do.
75710		Slp.	James W.	5	5	21.2	9.0	0.0	1872	South Providence, R. I.	Providence, R. I.
75009		Sch.	Jane Anderson	16	15	43.0	15.4	4.4	1878	Cleveland, Ohio	Marquette, Mich.
12920		Sch.	Jane Ann	10	10	37.3	13.5	4.8	1846	Key Vacaus, Fla.	Key West, Fla.
12933		Sch.	Jane Brindley	26	25	53.7	18.0	6.4	1854	Somerset, Md.	Brooklyn, Me.
13506		Sch.	Jane Mary	21	20	47.4	13.6	6.0	1848	Woolwich, Me.	Waldoboro, Me.

¹ Formerly schooner Pensaukeo.

² Formerly } schooner Anna Beck.
³ Formerly } British steamer Anna Beck.

⁴ Formerly British barkentine James H. Hamlen.
⁵ Formerly schooner David T. Leahy.

MERCHANT SAILING VESSELS OF THE UNITED STATES—Continued.

Official No.	Signal letters.	Rtg.	Name of vessel.	Gross tonnage.	Net tonnage.	Length.	Breadth.	Depth.	When built.	Where built.	Home port (where permanent document issues).
						Feet.	Feet.	Feet.			
12790		Sch.	Jano Ralston	290	247	137.4	20.1	10.5	1806	Gibraltar, Mich.	Port Huron, Mich.
76621		Sch.	Jane A. Smith	16	0	42.0	10.0	4.0	1880	Goshen, N. J.	Bridgeton, N. J.
77070	K. L. M. W.	Bkn.	Jane L. Stanford	970	801	215.5	41.0	17.0	1892	Fairhaven, Cal.	San Francisco, Cal.
75779		Slp.	Jane and Elizabeth	11	11	30.7	14.5	3.0	1875	Tottenville, N. Y.	Bridgeton, Conn.
76510		Sch.	Janet	58	14	79.2	22.7	5.0	1884	Oxford, Md.	Crisfield, Md.
76840		Slp.	Janetto	11	11	35.4	12.2	4.8	1887	Northport, Me.	Boothbay, Me.
76150		Sch.	Janio	10	9	34.6	10.5	2.2	1880	Chincoteague, Va.	Chincoteague, Va.
70764		Sch.	Janio	11	8	40.2	12.2	3.1	1888	Smyrna, N. O.	Beaufort, N. C.
77240		Sch.	Janio Austin	9	8	39.0	10.4	3.3	1890	Norfolk, Va.	Norfolk, Va.
75321		Slp.	Janio Baker	0	5	31.8	12.0	3.3	1871	Patchogue, N. Y.	New York, N. Y.
77163		Sch.	Janio Berry	29	23	60.0	18.4	3.0	1891	Stratts, N. O.	Newborn, N. O.
75871		Slp.	Janio Florence	0	0	29.5	11.5	3.5	1870	Coscob, Conn.	Bridgeton, Conn.
77368		Slp.	Janio Hayes	10	10	37.7	12.5	2.0	1890	Cincinnati, Ohio	Evansville, Ind.
70189		Sch.	Janio T. Lewis	25	24	51.8	17.7	4.0	1884	Maclungo, Va.	Chincoteague, Va.
77390		Slp.	Jannet	8	0	38.0	12.0	3.0	1892	Leonardtown, Md.	Tappanahock, Va.
77245		Sch.	Janus	8	8	39.0	12.6	5.0	1895	Portland, Ore.	Juneau, Alaska
77175		Sch.	Jap	19	15	47.3	16.0	2.0	1895	Bellport, N. Y.	Patchogue, N. Y.
13223		Slp.	Japan	38	38	49.0	20.5	0.0	1853	Brooklyn, N. Y.	New York, N. Y.
75245		Slp.	Jaquette	0	0	32.1	13.4	3.0	1809	Keyport, N. J.	Port Amboy, N. J.
77110		Sch. Y.	Javella	19	19	44.1	12.0	6.3	1204	Hollyock, Del.	Philadelphia, Pa.
76952		Sch.	Jay	18	11	40.0	17.2	4.3	1886	Goshen, N. J.	Bridgeton, N. J.
76538		Sch.	Jay Eye Sea	7	7	45.5	12.8	3.4	1884	Somerset County, Md.	Crisfield, Md.
76819		Slp.	Jay Eye Sea	7	7	32.0	10.4	5.0	1888	Swan Island, Me.	Southwest Harbor, Me.
77027		Slp.	Jay Eye Sea	7	0	30.4	11.4	3.6	1887	Jamesport, N. Y.	Greenport, N. Y.
76107		Sch.	Jeanette	11	11	39.0	13.7	3.4	1880	Orange, Fla.	Tampa, Fla.
76310		Slp. Y.	Jeanette	7	0	25.5	13.1	1.0	1882	Salisbury, Mass.	Newburyport, Mass.
76109	J. T. P. Q.	Sch.	Jeanie Lippitt	712	663	163.5	35.5	17.3	1880	Boston, Mass.	Boston, Mass.
77290		Cat.	Jeanie Grozier	8	8	28.5	12.3	4.0	1898	Port Republic, N. J.	Somers Point, N. J.
77167		Slp. Y.	Jeanietto	11	11	38.5	11.8	5.4	1893	Chicago, Ill.	Grand Haven, Mich.
75920		Sch.	Jean Pogal	9	8	40.0	11.0	3.0	1807	Galveston, Tex.	Galveston, Tex.
77422		Sch.	Jenna Hughes	1,185	1,185	222.0	43.0	16.0	1900	Port Amboy, N. J.	Port Amboy, N. J.
70192		Sch.	Jennet	320	312	141.0	28.5	10.9	1881	Mount Clemens, Mich.	Detroit, Mich.
13111		Slp.	Jenno	8	8	35.0	13.5	3.4	1895	Glenwood, N. Y.	Port Amboy, N. J.
13491		Slp.	Jenno	20	19	47.4	17.0	5.1	1807	Noank, Conn.	Greenport, N. Y.
75190		Slp.	Jenno	10	10	35.0	15.2	3.0	1869	Greenport, N. Y.	Port Amboy, N. J.
75377		Sch.	Jenno	31	30	51.4	17.7	7.1	1872	Noank, Conn.	Nantucket, Mass.
75770		Slp.	Jenno	8	7	31.0	12.4	3.8	1875	Nowport, R. I.	Providence, R. I.
75822		Sch.	Jenno	15	0	48.4	11.8	4.8	1875	San Francisco, Cal.	Port Townsend, Wash.
76804		Slp.	Jenno	7	0	30.4	13.0	3.0	1869	Camarie, N. Y.	New York, N. Y.
76508		Slp.	Jenno	5	5	29.5	13.4	3.0	1884	Islip, N. Y.	Patchogue, N. Y.
76697		Cat.	Jenno	0	5	25.1	12.3	3.4	1887	Marshallville, N. J.	Bridgeton, N. J.
76556		Slp.	Jenno	30	34	47.2	19.0	0.9	1889	Brooklyn, N. Y.	New York, N. Y.
76807		Slp.	Jenno	5	5	40.7	10.3	2.0	1890	Lenoxville, N. C.	Newborn, N. C.
76976		Sch.	Jenno	53	50	75.5	20.0	4.0	1891	Erin, Mich.	Detroit, Mich.
76990		Cat.	Jenno	0	5	26.0	12.0	3.8	1884	Newport, R. I.	New Haven, Conn.
77085		Slp.	Jenno	5	5	27.0	11.3	3.4	1893	Bridgeton, Conn.	Bridgeton, Conn.
77178		Cat.	Jenno	5	5	28.0	12.5	3.0	1895	Port Republic, N. J.	Somers Point, N. J.
75992		Sch.	Jennie B.	10	0	34.8	11.9	4.8	1878	Seltmate, Mass.	Portland, Me.
77110		Slp.	Jennie C.	0	0	28.0	13.5	3.5	1894	Merrick, N. Y.	New York, N. Y.
76992		Sch.	Jennie K.	18	17	48.0	17.5	3.0	1891	Logtown, Miss.	Sheldsboro, Miss.
77193		Slp. Y.	Jennie L.	7	7	32.0	11.4	3.6	1895	Osterville, Mass.	Hyannis, Mass.
77010		Slp.	Jennie P.	0	0	31.0	12.3	2.0	1892	New Orleans, La.	Tampa, Fla.
70188		Slp.	Jennie R.	10	9	34.5	14.5	3.7	1881	Patchogue, N. Y.	Stanford, Conn.
76911		Slp.	Jennie R.	12	11	38.0	16.3	3.8	1880	Bayport, N. Y.	New York, N. Y.
77190		Slp.	Jennie R.	9	8	27.0	11.4	5.5	1895	Bristol, Me.	Boothbay, Me.
76918		Slp.	Jennie V.	6	0	28.0	12.2	2.9	1882	Patchogue, N. Y.	Bridgeton, Conn.
77112		Slp.	Jennie W.	0	0	30.0	11.3	3.7	1880	Darlen, Conn.	Do.
76999		Sch.	Jennie Z.	19	18	41.7	17.0	4.3	1884	Cherryhill, N. J.	New Bedford, Mass.
75857		Slp.	Jennie Arnold	5	5	28.2	12.0	3.0	1876	Squan, N. J.	Perth Amboy, N. J.
12857		Sch.	Jennie Baker	15	14	42.9	16.1	4.6	0		Baltimore, Md.
76911		Sch.	Jennie Dawsey	18	17	52.0	19.3	3.1	1880	Jordan River, Miss.	Sheldsboro, Miss.
76192		Sch.	Jennie Griffin	17	10	40.4	10.3	4.4	1884	Benola, Cal.	San Francisco, Cal.
77187		Sch.	Jennie Honnor	17	17	40.0	11.0	1.0	1895	Portland, Ore.	Portland, Ore.
70117	J. T. V. H.	Bg.	Jennie Hulbert	110	118	143.7	32.6	12.2	1880	Richmond, Me.	New York, N. Y.
75237		Sch.	Jennie Kato	6	5	33.0	13.4	3.3	1870	Bath, Me.	Marblehead, Mass.
76918		Sch.	Jennie Low	0	5	37.0	10.0	3.0	1886	Messing, Va.	Alexandria, Va.
70314	J. W. H. R.	Sch.	Jennie Lockwood	133	376	142.8	34.1	12.2	1882	Thomaston, Me.	Thomaston, Me.
75928		Sch.	Jennie Macfarlane	9	8	32.5	13.2	3.0	1877	Jersey City, N. J.	Thomaston, N. Y.
75918		Sch.	Jennie Mathews	332	310	138.0	26.0	12.0	1874	Port Huron, Mich.	Ogdensburg, N. Y.
76953		Slp.	Jennie Mand	8	8	38.5	12.0	5.0	1891	Waldoboro, Me.	Portland, Me.
12763		Sch.	Jennie Mullen	206	195	117.8	26.0	0.0	1860	Depero, Wis.	Grand Haven, Mich.
77071		Slp.	Jennie Ockers	0	0	30.0	13.0	3.3	1892	Patchogue, N. Y.	Patchogue, N. Y.
76295		Sch.	Jennie Reeves	15	11	44.0	15.8	4.5	1882	Dorchester, N. J.	Bridgeton, N. J.
75899	J. S. D. B.	Sch.	Jennie Stella	292	278	132.0	31.4	0.8	1876	Coos Bay, Ore.	San Francisco, Cal.
75810	J. R. L. M.	Bkn.	Jennie Sweeney	613	574	147.0	35.4	10.2	1875	Mays Landing, N. J.	Philadelphia, Pa.

† Rebuilt, 1889.

‡ Rebuilt, 1893.

MERCHANT SAILING VESSELS OF THE UNITED STATES—Continued.

Official No.	Signal letters.	Rig.	Name of vessel.	Gross tonnage.	Net tonnage.	Length.		Depth.	When built.	Where built.	Home port (where permanent document issues).
						Feet.	Feet.				
75149	J. G. V. W.	Sch.	Jennie Tholin	145	138	91.0	29.5	5.2	1899	Davenport Landing, Cal.	San Francisco, Cal.
76046	K. J. M. R.	Sch.	Jennie Thomas	601	575	153.7	36.8	16.3	1891	Camden, N. J.	Savannah, Ga.
76558		Slp.	Jennie Treadwell	8	8	35.8	14.0	3.5	1885	Patohogue, N. Y.	Greensport, N. Y.
76697		Slp.	Jennie Tucker	8	8	29.0	13.0	3.2	1891	do	Patohogue, N. Y.
76489	R. B. V. L.	Sch.	Jennie Wand	171	163	124.9	32.8	9.0	1883	Marshfield, Oreg.	San Francisco, Cal.
76396		Sch.	Jennie Weaver	89	83	97.5	22.0	7.0	1882	South Haven, Mich.	Millwaukee, Wis.
76971		Cat.	Jennie Weeks	5	5	28.1	12.5	3.2	1887	Patohogue, N. Y.	Patohogue, N. Y.
76302		Slp.	Jennie Wilson	7	7	29.9	11.4	3.0	1882	Perth Amboy, N. J.	New York, N. Y.
77008		Slp.	Jennie A. Hopper	8	8	30.0	11.5	5.7	1892	Brenton, Mo.	Provincetown, Mass.
75965	J. S. R. G.	Sch.	Jennie A. Stubbs	198	159	111.8	27.0	10.7	1877	Lansing, Mo.	Ellsworth, Me.
76482		Sch.	Jennie A. Stubbs	30	28	59.0	10.0	5.0	1883	Northumberland County, Va.	Baltimore, Md.
76989	R. J. W. G.	Sch.	Jennie B. Hodgdon	118	85	95.4	23.4	10.4	1891	Essex, Mass.	Gloucester, Mass.
75821		Sch.	Jennie C. Bonadot	10	9	36.0	13.7	3.7	1871	New York, N. Y.	New York, N. Y.
76403		Slp.	Jennie C. Brown	24	24	45.6	17.5	5.1	1883	Bayshore, N. Y.	Patohogue, N. Y.
76911	R. G. P. R.	Sch.	Jennie C. May	882	745	177.8	35.8	16.7	1889	Bald, Mo.	Bridgeport, Conn.
76712		Sch.	Jennie C. Wilson	11	10	39.8	14.0	4.7	1890	New Bedford, Mass.	Newport, R. I.
77412	R. N. P. D.	Sch.	Jennie D. Bell	104	171	125.0	23.5	7.5	1898	Bellevue, Del.	Southern, Del.
76497		Sch.	Jennie D. Blockson	9	6	40.0	13.8	3.8	1884	Lelahan, Del.	Wilmington, Del.
76797	R. F. B. L.	Sch.	Jennie E. Richter	647	565	171.0	35.4	14.0	1887	Madison, Conn.	New Haven, Conn.
77480		Sch.	Jennie E. Decker	23	23	62.7	10.5	7.0	1901	Seattle, Wash.	Port Townsend, Wash.
77447		Slp.	Jennie G. Logan	16	12	44.0	14.2	0.1	1889	East Machias, Me.	Eastport, Me.
76395	J. W. P. V.	Sch.	Jennie G. Pillsbury	154	122	93.9	25.8	7.2	1892	Roseland, Mo.	Roseland, Mo.
75297		Sch.	Jennie H. Gilbert	20	25	51.1	10.7	5.8	1871	Bristol, Mo.	Boothbay, Me.
78503		Sch.	Jennie H. Somers	5	5	35.5	11.3	2.0	1890	Crisfield, Md.	Crisfield, Md.
77090		Slp.	Jennie M. Clunco	14	8	41.6	16.3	4.3	1893	Matticetown, N. J.	Bridgeport, N. J.
75194	J. H. S. T.	Sch.	Jennie M. Huddell	270	265	122.0	32.0	10.3	1870	Tuckertown, N. J.	New York, N. Y.
76438		Sch.	Jennie R. Foote	30	31	59.0	20.0	5.0	1883	Cambridge, Md.	Baltimore, Md.
78081		Sch.	Jennie R. Fow	25	24	55.8	18.3	3.5	1879	Ponugrove, N. J.	Bridgeport, N. J.
76295	J. V. N. S.	Sch.	Jennie S. Hall	450	388	143.0	33.2	12.0	1881	Waldoboro, Me.	Boston, Mass.
76509		Sch.	Jennie and Edan	63	60	70.0	24.0	5.5	1884	Bunkin, Cal.	San Francisco, Cal.
75917		Sch.	Jennie and Julia	14	13	45.0	14.0	4.0	1877	Kennelbunk Port, Mo.	Eastport, Me.
76298		Slp.	Jennie and Kato	8	5	29.5	10.4	2.2	1870	Shenandoah, Md.	Chincoteague, Va.
77392	R. P. M. V.	Sch.	Jennie French Potter	1,003	1,794	257.7	44.3	21.0	1899	Camden, Mo.	New York, N. Y.
76930		Slp.	Jenny	7	7	24.2	12.2	4.0	1891	New Bedford, Mass.	New Bedford, Mass.
12997		Sch.	Jenny Lind	15	15	36.8	12.8	6.0	1848	Salisbury, Mass.	Boston, Mass.
13029		Sch.	Jenny Lind	10	11	61.0	21.5	5.4	1859	Madison, Conn.	New Haven, Conn.
13694		Sch.	Jenny Lind	52	41	60.0	21.1	5.7	1855	Bladesford, Mo.	Machias, Me.
76588		Sch.	Jenny Lind	9	6	27.6	9.3	4.1	1873	Key West, Fla.	Key West, Fla.
78211		Sch.	Jeremiah Godfrey	653	620	177.0	34.0	14.0	1881	Port Huron, Mich.	Detroit, Mich.
76240	R. G. B. V.	Sch.	Jeremiah Smith	409	368	143.9	35.0	10.3	1888	New London, Conn.	New Haven, Conn.
77214		Sch.	Jerome	53	51	74.1	22.8	8.4	1881	Baltimore, Md.	Baltimore, Md.
76982		Slp.	Jerome Kirby	11	10	39.0	14.0	2.0	1890	Matagorda, Tex.	Port Lavaca, Tex.
13485		Sch.	Jerome May	12	12	34.8	13.2	4.5	1887	Stratford, Conn.	Bridgeport, Conn.
76037		Slp.	Jerry Angol	11	11	40.0	11.0	4.0	1869	Savannah, Ga.	Key West, Fla.
13693		Sch.	Jerry Brown	9	8	35.2	14.0	3.6	1885	Bayport, N. Y.	Patohogue, N. Y.
77048		Sch.	Jerusha Baker	59	50	63.8	20.4	7.8	1850	Bridgeport, Conn.	Machias, Me.
76959		Slp.	Jesse G.	6	5	29.5	12.0	3.0	1892	Sayville, N. Y.	Patohogue, N. Y.
76815	R. G. Q. N.	Sch.	Jesse Arthur	276	262	120.0	30.4	11.1	1889	Boston, Mass.	Hyannis, Mass.
13091		Slp.	Jesse Barlow	59	50	68.4	23.0	6.0	1862	Brooklyn, N. Y.	New York, N. Y.
13096	H. V. Q. L.	Sch.	Jesse Carl	255	212	117.0	28.0	10.2	1868	Waldoboro, Mo.	Calds, Me.
76828		Slp.	Jesse Hart 2d	8	7	35.0	13.1	3.1	1889	Patohogue, N. Y.	New Haven, Conn.
77273		Slp.	Jesse Johnson	7	9	41.5	11.5	4.5	1897	Tappanhook, Va.	Tappanhook, Va.
76367		Sch.	Jesse Oakley	180	177	121.7	26.7	8.8	1898	Mantowoc, Wis.	Chicago, Ill.
13912		Sch.	Jesse Phillips	13	12	47.1	14.0	3.0	1860	Patohogue, N. Y.	Perth Amboy, N. J.
13080		Slp.	Jesse Smith	31	29	45.5	22.0	3.5	1864	Madison, Conn.	New York, N. Y.
13988	H. L. P. H.	Sch.	Jesse L. Leach	247	235	110.0	30.0	9.7	1863	Baltimore, Md.	Do.
76082	J. Q. H. R.	Sch.	Jesse W. Starr	307	268	128.9	32.5	10.4	1874	Millford, Del.	Tuckerton, N. J.
75197		Slp.	Jessie	7	6	29.0	11.0	3.5	1882	Nonak, Conn.	Portland, Me.
76286		Sch.	Jessie	7	6	29.0	12.3	4.0	1882	Totterville, N. Y.	Providence, R. I.
76593		Slp.	Jessie	10	9	35.5	14.2	3.7	1884	Essex, Mass.	New York, N. Y.
77022		Sch.	Jessie	21	20	61.0	14.6	5.7	1892	Osterville, Mass.	Marblehead, Mass.
77150		Cat.	Jessie	5	5	24.0	11.0	3.0	1889	Port Angeles, Wash.	Hyannis, Mass.
77107		Sch.	Jessie	38	39	54.4	17.3	6.0	1894	Port Angeles, Wash.	Port Angeles, Wash.
77170		Sch.	Jessie	5	5	25.5	8.3	5.1	1880	Boston, Mass.	Boston, Mass.
77476		Slp. Y.	Jessie	9	9	34.0	11.4	3.4	1898	Northport, N. Y.	Coldspring, N. Y.
76731		Slp.	Jessie E.	7	7	32.2	13.8	3.1	1888	Bayport, N. Y.	Norfolk, N. Y.
77097		Slp.	Jessie L.	9	6	34.5	13.3	2.7	1892	Burnt Pot Island, Ga.	Savannah, Ga.
76740		Slp.	Jessie M.	8	8	33.0	14.7	3.4	1860	Greensport, N. Y.	Greensport, N. Y.
76551		Sch.	Jessie P.	10	10	34.0	13.8	4.0	1884	The Narrows, Fla.	Pensacola, Fla.
77104		Slp.	Jessie P.	9	9	41.0	13.2	6.2	1893	Eastport, Me.	Gloucester, Mass.
86529		Slp.	Jessie Fremont	24	14	44.8	10.0	6.0	1875	Middletown, Conn.	Newborn, N. C.
13552		Sch.	Jessie Fremont	20	28	54.9	13.1	4.4	1858	San Francisco, Cal.	San Francisco, Cal.
12916		Sch.	Jessie Irving	70	53	71.6	23.0	6.4	1866	Abscon, N. J.	Baltimore, Md.
76128	R. B. N. P.	Sch.	Jessie Linn	317	270	136.0	32.1	11.4	1883	Belfast, Mo.	Bucksport, Me.

¹ Formerly sloop Wm. W. Hulso.

MERCHANT SAILING VESSELS OF THE UNITED STATES—Continued.

Official No.	Signal letters.	Rtg.	Name of vessel.	Gross tonnage.	Net tonnage.	Length.	Breadth.	Depth.	When built.	Where built.	Home port (where permanent document issues).
						Feet.	Feet.	Feet.			
70354	J. W. M. B.	Bkn.	Jessie MacGregor	608	506	151.1	33.5	12.4	1882	East Deering, Me.	Portland, Me.
70677		Sch.	Jessie Maggie	48	40	63.8	16.4	5.6	1887	Sobowaug, Mich.	Cleveland, Ohio.
70212		Sch.	Jessie Martin	42	40	68.0	17.0	5.7	1881	Muskegon, Mich.	Milwaukee, Wis.
70650		Sch.	Jessie May	6	5	31.0	11.2	3.2	1870	Apalachicola, Fla.	Apalachicola, Fla.
70473	K. B. W. L.	Sch.	Jessie Minor	231	210	120.0	32.5	9.2	1883	Fairhaven, Cal.	Eureka, Cal.
75850		Sch.	Jessie Winter	50	53	74.2	10.4	0.1	1870	Sheboygan, Wis.	Grand Haven, Mich.
77297		Slp.	Jessie A. Pope	10	0	29.9	12.8	5.0	1898	Hull, Mass.	Boston, Mass.
10130		Sch.	Jessie L. Boyce	190	180	121.0	25.0	9.5	1861	Milan, Ohio	Chicago, Ill.
77010		Sch.	Jessie M. Bell	14	10	50.0	11.0	3.6	1892	Beaufort, N. C.	Beaufort, N. C.
75019		Lgr.	Jeanne Camilla	7	7	34.0	11.3	3.6	1888	Cheniere Caminada, La.	Braclcar, La.
77380		Slp.	Jewel	8	0	37.7	10.8	3.1	1890	Stametskaon, Va.	Chincoteague, Va.
13505		Slp.	Jim	27	26	49.7	16.0	5.3	1851	San Francisco, Cal.	San Francisco, Cal.
76524		Sch.	Jim	9	8	48.5	12.6	3.5	1834	Thighman Island, Md.	Baltimore, Md.
76081		Sch.	Jim Lawrence	6	0	30.4	11.5	2.6	1878	Seaville, N. J.	Somers Point, N. J.
76007		Sch.	Jimite	18	17	43.0	10.0	4.2	1878	Port Jefferson, N. Y.	Keywest, Fla.
76020		Slp.	Job	12	12	29.7	16.5	3.8	1883	Tonsett, R. I.	Fall River, Mass.
13122		Sch.	Job Green	11	8	47.0	15.6	3.3	1851	Marenshook, Pa.	Edenton, N. C.
70169	J. W. R. H.	Sch.	Job H. Jackson	510	493	162.5	35.0	13.5	1882	Wilmington, Del.	Perth Amboy, N. J.
13241		Slp.	Joe	31	30	44.0	22.0	5.6	1893	Brooklyn, N. Y.	New York, N. Y.
70597		Slp.	Joe	0	0	37.0	13.5	3.8	1885	Charleston, S. C.	Charleston, S. C.
70797	K. G. H. B.	Sch.	Joe	110	103	91.8	24.5	7.2	1889	Millbridge, Me.	Machias, Me.
77349		Slp. Y.	Joe	14	14	36.0	16.0	2.8	1897	Athletie, N. O.	New York, N. Y.
70700		Sch.	Joe Bell	12	9	49.2	12.8	3.3	1887	Big Monie Creek, Md.	Crisfield, Md.
76830		Sch.	Joe Bergen	9	8	53.0	11.3	3.0	1889	Monie, Md.	Cape Charles, Va.
76087		Sch.	Joe Sanna	11	10	46.0	15.0	3.8	1870	Madisonville, La.	Shieldsboro, Miss.
77352		Slp.	Joe Wheeler	8	8	43.6	13.1	3.0	1899	Cape Charles, Va.	Cape Charles, Va.
76823	K. G. L. T.	Sch.	Joel Cook	101	319	146.0	34.2	10.4	1880	Bath, Me.	Wilmington, Del.
76920	K. G. L. N.	Sch.	Joel F. Sheppard	567	495	155.0	35.2	13.5	1889	Boothbay, Me.	Philadelphia, Pa.
75544		Sch.	Joetta	12	11	45.0	15.2	2.9	1873	Linwood, N. J.	Somers Point, N. J.
77093	K. L. R. D.	Sch.	John A.	282	268	131.7	32.0	9.8	1893	Eureka, Cal.	San Francisco, Cal.
70721		Slp.	John B.	6	0	30.8	12.0	4.1	1884	Patchogue, N. Y.	Greenville, N. Y.
70770		Sch.	John B.	8	7	44.0	11.0	3.1	1888	Smyrna, N. O.	Wilmington, N. C.
70490		Sch.	John D.	12	11	41.6	14.2	2.3	1883	Wading River, N. J.	Tuckerton, N. J.
70504		Slp.	John H.	13	12	34.2	14.1	4.1	1885	Glenwood, N. Y.	Providence, R. I.
77351		Sch.	John I.	15	15	39.5	13.4	4.4	1899	Port Townsend, Wash.	Port Townsend, Wash.
77377		Slp.	John W.	6	6	32.0	12.4	2.6	1898	Long Beach, N. J.	Tuckerton, N. J.
70471		Slp.	John Anton	17	16	40.5	16.0	3.9	1883	Glenwood, N. Y.	New York, N. Y.
12925		Sch.	John Baston	7	7	31.5	11.3	3.7			Keywest, Fla.
13305		Sch.	John Broly	27	17	66.7	17.2	6.3	1859	Philadelphia, Pa.	Camden, N. J.
77004	K. L. M. J.	Sch.	John Booth	414	393	144.0	31.6	10.9	1892	New London, Conn.	New London, Conn.
75999	J. S. W. M.	Sch.	John Bracewell	224	194	113.6	26.2	9.1	1878	Bath, Me.	Portsmouth, N. H.
75907		Sch.	John Bradley	41	39	66.0	21.3	5.7	1854	Dorchester County, Md.	Crisfield, Md.
77430		Sch.	John Branford	24	24	67.0	18.6	5.5	1900	Falmount, Md.	Do.
13218		Slp.	John Bridgo	48	48	49.5	20.4	8.2	1848	Brooklyn, N. Y.	New York, N. Y.
75223		Sch.	John Brill	73	69	79.2	25.0	5.8	1870	Sinepuxent, Md.	Do.
70917		Slp.	John Buzby	12	7	43.0	16.5	4.2	1878	Burlington, N. J.	Bridgeton, N. J.
13825	J. D. K. N.	Sch.	John Cadwallader	137	130	91.8	26.4	8.1	1853	Tuckahoe, N. J.	Bath, Me.
76033		Slp.	John Clark	15	14	42.0	15.5	4.0	1878	Leedsville, N. J.	Norfolk, Va.
77223		Sch.	John Cloughon	71	40	65.0	25.0	5.0	1896	Millford, Del.	New York, N. Y.
13624		Sch.	John Comstock	34	32	53.0	17.3	7.1	1849	New London, Conn.	Do.
13941		Slp.	John Cornwell	24	23	48.0	18.0	4.7	1847	Cow Bay, N. Y.	Patchogue, N. Y.
12831	H. K. T. P.	Sch.	John Crookford	118	112	86.7	25.7	7.9	1810	Belleville, N. J.	New York, N. Y.
76358	J. W. M. T.	Slp.	John Currier	1, 945	1, 847	235.8	42.8	20.8	1882	Newburyport, Mass.	San Francisco, Cal.
13074		Slp.	John Currier	19	10	43.5	17.4	4.7	1858	Patchogue, N. Y.	Annapolis, Md.
13030		Sch.	John Dexter	24	23	43.0	15.4	6.5	1810	Stonington, Conn.	Belfast, Me.
75552	J. N. G. M.	Sch.	John Douglass	189	159	105.8	28.4	8.5	1873	Bucksport, Me.	Bangor, Me.
75890		Sch.	John Edward	11	10	33.0	11.0	4.0	1876	Grand Haven, Mich.	Cedar Keys, Fla.
76714		Sch.	John Eggers	25	23	58.7	14.0	3.4	1887	Milwaukee, Wis.	Milwaukee, Wis.
77417	K. Q. B. G.	Slp.	JOHN ENA	2, 842	2, 706	312.0	48.1	25.0	1892	Glasgow-Boothund	San Francisco, Cal.
76938		Slp.	John Erickson	7	7	30.0	8.9	3.0	1891	Seattle, Wash.	Juneau, Alaska.
76459		Sch.	John Ethridge	10	9	51.0	12.5	3.0	1883	Dames Quarter, Md.	Baltimore, Md.
76920		Sch.	John Eugene	10	5	41.5	13.7	3.0	1890	Salt Works, La.	New Orleans, La.
76596		Sch.	John Feeney	17	45	59.2	20.4	8.3	1885	Noank, Conn.	New York, N. Y.
76050		Sch.	John Fogarty	10	10	42.0	12.0	3.5	1886	Manatee, Fla.	Tampa, Fla.
76908		Slp.	John Fox	8	8	32.0	13.3	3.4	1869	New York, N. Y.	New York, N. Y.
77252	K. M. W. S.	Sch.	John Francis	322	285	126.0	32.2	0.0	1897	Tottonville, N. Y.	Galveston, Tex.
75092		Sch.	John Franklin	13	13	42.8	14.8	4.2	1888	Annapoasax, Md.	Newport News, Va.
75711		Sch.	John Frazor	17	8	44.0	10.8	3.8	1871	Staten Island, N. Y.	Wilmington, Del.
13550		Sch.	John Frederick	33	32	52.0	18.0	4.0	1860	San Francisco, Cal.	San Francisco, Cal.
77308		Sch.	JOHN FUZZ	4, 693	4, 447	436.0	50.0	24.0	1898	West Bay City, Mich.	Duluth, Minn.
75322		Slp.	John Furman	7	6	35.0	11.0	2.8	1871	Patchogue, N. Y.	Annapolis, Md.
77210		Sch.	John Gibbs	16	15	44.0	13.7	4.1	1896	Poquoson, Va.	Newport News, Va.
77353		Slp.	John Golligon	8	8	42.0	13.1	3.0	1899	Cape Charles, Va.	Cape Charles, Va.
75834		Sch.	John Green	27	26	52.0	17.4	5.5	1876	Myatie, Conn.	Newport News, Va.
12539		Sch.	John Guyant	30	23	58.0	18.7	5.4	1890	Camden, N. J.	Philadelphia, Pa.

* Formerly schooner Milan.

* Formerly Hawaiian ship John Ena.

MERCHANT SAILING VESSELS OF THE UNITED STATES--Continued.

Official No.	Actual letters.	Name of vessel.	Gross tonnage.	Net tonnage.	Length.	Breadth.	Depth.	When built.	Where built.	Home port (where permanent document issues).
					Feet.	Feet.	Feet.			
76474	D. B. S.	John Hagerty	235	223	120.3	28.7	9.0	1885	Tottenville, N. Y.	New York, N. Y.
76276		John Henry	15	14	39.8	15.8	4.0	1866	Rockaway, N. Y.	Patchogue, N. Y.
76250		John Henry	7	7	41.0	14.7	2.9	1897	Fishing Creek, Md.	Crisfield, Md.
76332		John Hoskins	69	60	86.4	14.9	0.7	1870	Essex, N. Y.	Plattsburg, N. Y.
46394		John Howard	32	16	62.2	21.2	0.0	1865	Islip, N. Y.	Newport News, Va.
76988		John Hughes	413	402	148.4	23.5	12.4	1880	New Brunswick, N. J.	New York, N. Y.
13684		John Kelso	51	48	71.8	24.0	5.7	1872	Accomac County, Va.	Baltimore, Md.
76492		John Kilderhouse	590	475	108.0	32.3	12.0	1857	Bay City, Mich.	Detroit, Mich.
13854		John Lambert	30	23	62.5	20.0	4.0	1867	San Francisco, Cal.	San Francisco, Cal.
76492		John Landulu	13	13	46.4	15.3	4.0	1874	Wading River, N. J.	Tuckerton, N. J.
77920		John Landy	27	26	59.0	10.5	5.1	1892	Tottenville, N. Y.	New York, N. Y.
76601	J. S. W. O.	John McDermott	504	499	138.2	33.7	17.0	1878	Port Jefferson, N. Y.	Port Jefferson, N. Y.
76430	J. M. H. P.	John McGinnis	130	104	98.8	23.8	8.2	1872	Laurel, Del.	Baltimore, Md.
76084		John Mages	331	315	137.5	20.2	11.0	1869	Oswego, N. Y.	Buffalo, N. Y.
13147		John Manning	13	12	41.5	15.0	3.5	1857	Perth Amboy, N. J.	Tuckerton, N. J.
46998		John Mark	299	284	142.4	26.0	0.4	1870	Trenton, Mich.	Grand Haven, Mich.
76507		John Martin	45	33	69.8	20.1	0.2	1884	Baltimore, Md.	Baltimore, Md.
77807	K. P. G. R.	John Maxwell	532	445	152.4	35.3	12.7	1869	Millbridge, Mo.	New York, N. Y.
76204		John McGo	109	180	122.0	20.0	0.0	1881	Millwaukee, Wis.	Chicago, Ill.
12786		John Minor	273	259	134.4	20.0	10.4	1860	Detroit, Mich.	Detroit, Mich.
76464		John Myron	0	8	42.0	14.0	3.0	1883	York County, Va.	Newport News, Va.
13831		John Nagel	60	62	71.5	24.5	5.0	1867	San Francisco, Cal.	San Francisco, Cal.
76645		John Neely	10	9	37.8	14.0	3.2	1877	Hunting Creek, Va.	Capo Charles, Va.
76902		John Nelson	6	5	27.2	11.8	3.4	1871	Canarsie, N. Y.	New York, N. Y.
12703		John Nivo	90	38	73.7	21.1	7.7	1865	Essex, Mass.	North Haven, Me.
13692		John Olyer	31	30	47.8	19.0	5.2	1868	Baltimore, Md.	Norfolk, Va.
77436	K. O. H. V.	John Palmer	1,187	1,080	223.0	42.1	17.2	1900	Fairhaven, Cal.	San Francisco, Cal.
76958	K. J. P. L.	John Paul	410	352	137.4	32.7	12.3	1891	Franklin, Mo.	Mount Desert Ferry, Mo.
76735	K. F. O. J.	John Peirce	405	353	147.0	34.3	10.0	1888	Bath, Me.	New York, N. Y.
75507	J. N. L. G.	John Proctor	498	455	146.0	32.0	15.0	1873	Waldoboro, Me.	Boston, Mass.
76432	K. B. N. S.	John Rosa	620	595	101.0	35.0	15.1	1883	Wilmington, Del.	Philadelphia, Pa.
77287	K. N. H. G.	John Russell	150	140	107.0	27.0	6.0	1898	Leesburg, N. J.	Bridgeton, N. J.
76494		John Schmittz	50	50	70.4	21.7	5.1	1884	Nyack, N. Y.	Newark, N. J.
76792		John Schmetz	260	250	137.2	26.4	10.8	1875	Two Rivers, Wis.	Toledo, Ohio.
77358		JOHN SMEATON	5,049	4,725	458.0	50.2	25.0	1899	West Superior, Wis.	Duluth, Minn.
75100		John Smith	65	11	73.5	20.7	7.5	1808	Essex, Mass.	Providence, R. I.
76313	J. W. B. S.	John Smith	588	525	169.3	37.2	14.4	1882	Port Blakely, Wash.	San Francisco, Cal.
12516		John Spaddon	50	48	71.4	20.4	5.7	1810	Dorchester County, Md.	Newport News, Va.
76720		John Stoddard	23	22	52.5	16.0	6.4	1872	Savannah, Ga.	Charleston, S. C.
13405	H. L. P. V.	John Strand	229	217	113.7	29.7	9.3	1861	Bridgeton, N. J.	Lubeck, Me.
76840	K. G. Q. S.	John Swan	721	628	140.5	34.1	18.0	1889	Columbia Falls, Mo.	New York, N. Y.
13507		John Taxls	40	38	69.2	20.0	4.6	1861	Philadelphia, Pa.	Do.
76952	K. J. N. R.	John Twoly	1,019	908	193.2	39.0	20.3	1891	Newburyport, Mass.	Boston, Mass.
13022		John Wesley	15	14	42.2	16.2	4.4	1808	Linwood, N. J.	Chillicothe, Va.
75401		John Wesley	302	287	135.3	26.0	11.7	1872	Toledo, Ohio	Port Huron, Mich.
76900		John Wethred	69	60	78.5	23.7	0.5	1807	Talbot County, Md.	Crisfield, Md.
76270		John White	6	6	28.5	12.0	3.5	1881	Key West, Fla.	Key West, Fla.
76892		John Williams	8	8	34.7	13.2	3.0	1870	St. Marys, Md.	Norfolk, Va.
76477		John Wright	13	12	37.5	14.4	3.7	1873	Olenwood, N. Y.	New York, N. Y.
76856	J. R. V. F.	John A. Beckerman	485	370	140.7	34.2	10.1	1870	Boston, Mass.	New Bedford, Mass.
76922	J. T. B. W.	John A. Briggs	2,110	1,980	234.2	44.1	20.5	1878	Freeport, Me.	San Francisco, Cal.
77104	K. M. J. S.	John A. Campbell	545	462	161.2	36.7	12.8	1865	Port Blakely, Wash.	Do.
75589	J. N. V. S.	John A. Curtha	155	147	111.2	23.0	8.5	1874	Laurel, Del.	Crisfield, Md.
76100		John A. English	25	24	51.0	17.0	5.0	1883	Leesburg, N. J.	Newport News, Va.
77431		John A. Ericsson	60	57	75.5	20.0	8.1	1891	Essex, Mass.	New York, N. Y.
76258		John A. Evans	12	12	46.0	13.7	3.6	1881	Crisfield, Md.	Norfolk, Va.
76816		John A. Francomb	658	625	180.0	36.0	13.0	1889	West Bay City, Mich.	Buffalo, N. Y.
76148		John A. Llugo	36	34	58.0	22.0	4.4	1883	Indian River, Del.	Wilmington, Del.
76397	K. B. F. L.	John A. Matheson	154	110	98.4	24.4	0.5	1883	Essex, Mass.	Baltimore, Md.
13041		John A. Parks	10	10	39.1	15.0	3.1	1865	Brookhaven, N. Y.	Tuckerton, N. J.
77410		JOHN A. ROMBLINO	4,693	4,447	438.0	50.0	24.0	1898	West Bay City, Mich.	Duluth, Minn.
76935		John A. Rollison	7	7	38.0	10.5	3.6	1877	Rockhill, Md.	Baltimore, Md.
76180		John A. Russell	22	21	58.3	15.0	3.0	1880	Havro de Graco, Md.	Do.
13081		John A. Seaburg	24	11	51.4	17.8	5.7	1854	Somerset County, Md.	Capo Charles, Va.
76317		John A. Shum	21	17	61.0	18.5	4.7	1882	Cambridge, Md.	Crisfield, Md.
76087		John A. Stevens	59	50	71.5	22.5	0.3	1872	Baltimore, Md.	Tappanmock, Va.
76475	J. Q. G. L.	John B. Burlington	388	315	133.5	33.0	14.0	1874	Gullford, Conn.	New Haven, Conn.
75187		John B. Connor	73	70	89.0	23.0	5.5	1868	Barkera Landing, Del.	Crisfield, Md.
76932	K. J. G. M.	John B. Coyle	685	667	166.3	34.8	10.8	1891	Bath, Me.	Portland, Me.
76429		John B. Hegeman	26	17	62.0	16.0	6.0	1872	City Island, N. Y.	Bridgeton, N. J.
76814	K. G. L. E.	John B. Manning	1,100	955	198.0	40.1	17.1	1889	Wilmington, Del.	Perth Amboy, N. J.
13790		John B. Norrie	49	46	66.5	20.2	0.3	1868	Fairhaven, Mass.	Southwest Harbor, Me.
77411	K. N. T. P.	John B. Prescott	2,454	2,240	300.0	44.3	23.0	1899	Camden, Mo.	Fall River, Mass.
75562		John B. Taylor	44	42	61.0	22.0	5.0	1873	Wicomico County, Md.	Norfolk, Va.
13180		John B. Wilber	412	391	163.0	30.2	11.2	1867	Huron, Ohio	Chicago, Ill.

PROPERTY OF
UNITED STATES SENATE
LIBRARY.

MERCHANT SAILING VESSELS OF THE UNITED STATES--Continued.

Official No.	Signal letters.	Rtg.	Name of vessel.	Gross tonnage.	Net tonnage.	Length.	Breadth.	Depth.	When built.	Where built.	Home port (where permanent document issued).
75404		Sch.	John O. Bowers	54	51	69.2	22.8	4.0	1871	Tottonville, N. Y.	New York, N. Y.
75788		Sch.	John G. Braden	29	28	66.8	10.6	6.5	1875	Somerset County, Md.	Newport News, Va.
75428	J. M. G. H.	Sch.	John G. Cottingham	226	189	111.0	28.6	8.8	1872	Camden, N. J.	Boston, Mass.
76919		Slp.	John G. Davis	6	5	32.4	12.2	3.5	1890	Straita, N. O.	Beaufort, N. C.
77028		Sch.	John G. Fitzpatrick	1,270	1,207	242.0	30.0	10.0	1892	West Bay City, Mich.	Cleveland, Ohio.
76499	K. C. J. H.	Sch.	John G. Gregory	379	323	140.0	33.8	10.1	1884	Newburyport, Mass.	Bridgport, Conn.
75691	J. G. L. V.	Slp.	John G. Puffer	1,244	1,145	190.0	30.7	24.0	1869	Searsport, Mo.	San Francisco, Cal.
75699	J. Q. F. S.	Sch.	John G. Smith	451	392	132.8	32.8	10.0	1871	Belfast, Mo.	Belfast, Me.
76141		Sch.	John G. Smith	8	8	49.2	12.0	3.1	1884	Somerset County, Md.	Crisfield, Md.
76184		Sch.	John G. Walker	8	7	62.5	13.1	3.2	1880	Crisfield, Md.	Do.
12700		Sch.	John G. White	38	28	60.0	18.1	6.0	1864	Somerset County, Md.	Baltimore, Md.
76116		Sch.	John D. Long	60	54	75.0	22.0	7.0	1880	Essex, Mass.	New York, N. Y.
76309	J. L. Q. F.	Sch.	John D. Palgo	397	377	127.0	31.6	9.6	1872	Camden, N. J.	Bridgport, N. J.
76110	J. T. O. B.	Bgn.	John D. Spreckels	200	253	124.0	31.2	10.9	1880	San Francisco, Cal.	San Francisco, Cal.
76799	K. L. D. M.	Sch.	John D. Tillant	591	470	108.0	37.0	12.0	1892	Alameda, Cal.	Do.
76373		Sch.	John E. Bright	27	26	54.9	18.6	4.8	1882	St. Michaels, Md.	Tappanhook, Va.
77021		Slp.	John E. Du Bois	32	30	59.3	17.0	4.8	1893	Havre de Grace, Md.	Baltimore, Md.
77101	K. P. R. N.	Sch.	John E. Devlin	1,107	1,011	186.0	40.3	10.0	1909	Thomaston, Mo.	Thomaston, Mo.
75739		Sch.	John E. Mohrer	15	15	60.8	17.2	4.0	1875	Bridgport, N. J.	Wilmington, Del.
77209		Slp.	John E. Mohrer II	25	13	46.0	10.2	4.5	1898	Toms River, N. J.	Somers Point, N. J.
77384		Slp.	John F. Daugherty	6	6	37.5	13.0	3.5	1899	Crisfield, Md.	Crisfield, Md.
77300		Slp.	John F. Horv	27	24	47.3	16.0	6.5			Key West, Fla.
77272		Sch.	John F. Hurst	9	9	53.7	14.4	3.0	1897	Oriolo, Md.	Crisfield, Md.
76313	J. K. S. R.	Sch.	John F. Krausz	546	487	140.9	32.0	13.8	1871	East Boston, Mass.	Boston, Mass.
76311	J. W. B. M.	Sch.	John F. Miller	179	170	107.0	30.0	6.0	1893	San Francisco, Cal.	San Francisco, Cal.
77311		Slp.	John F. Mitchell	8	8	41.0	14.8	3.0	1898	Crisfield, Md.	Crisfield, Md.
76788		Sch.	John F. Nickerson	95	90	86.0	22.7	8.7	1883	Lockport, Nova Scotia	Boston, Mass.
76551		Sch.	John F. Popp	31	21	61.4	20.3	4.2	1877	Pascagoula, Miss.	New Orleans, La.
76941	K. J. M. G.	Sch.	John F. Randall	1,043	1,585	228.0	40.4	22.1	1891	Bath, Mo.	New York, N. Y.
76905		Slp.	John F. Weyler	15	14	43.5	15.8	4.3	1885	Baltimore, Md.	Baltimore, Md.
12950		Sch.	John G. Cowell	62	58	68.0	10.3	7.7	1855	Ipawich, Mass.	Bucksport, Me.
76214		Slp.	John G. Garrettson	8	7	32.0	13.0	3.0	1869	Perth Amboy, N. J.	New York, N. Y.
76501		Slp.	John G. Hurley	10	9	40.4	14.8	3.4	1885	Cambridge, Md.	Baltimore, Md.
76256	J. V. N. B.	Sch.	John G. North	320	320	143.5	34.2	11.2	1881	Marshfield, Ore.	San Francisco, Cal.
13228		Slp.	John G. Perry	18	17	41.0	15.4	4.7	1858	Nyack, N. Y.	Perth Amboy, N. J.
76104		Sch.	John G. Potts	26	26	47.0	18.4	4.0	1883	Lalip, N. Y.	New Bedford, Mass.
76168	J. V. G. G.	Sch.	John G. Schmidt	105	450	133.6	35.0	9.8	1880	Loeburg, N. J.	Philadelphia, Pa.
13380		Sch.	John G. Whildin	48	48	78.3	18.8	6.0	1839	Philadelphia, Pa.	Mobile, Ala.
13223		Slp.	John H. Abeel	50	48	64.0	23.0	5.5	1862	Northport, N. Y.	Newport, R. I.
76928	K. J. C. W.	Sch.	John H. Buttrock	627	540	157.0	30.4	13.0	1891	Newburyport, Mass.	Boston, Mass.
75145		Sch.	John H. Davis	38	27	58.8	20.6	6.2	1869	Dorchester County, Md.	Annapolis, Md.
76201		Sch.	John H. Hoffmann	13	13	35.0	14.0	4.0	1881	Apalachicola, Fla.	Tampa, Fla.
76998		Sch.	John H. Hoffmann	5	5	37.0	11.0	2.8	1887	Smiths Island, Md.	Crisfield, Md.
77293		Sch.	John H. Kuck	10	13	51.0	13.6	3.8	1895	Shalotte, N. O.	Wilmington, N. C.
76120	K. H. M. J.	Sch.	John H. May	393	345	136.2	34.0	10.4	1883	Milford, Del.	Philadelphia, Pa.
76962		Slp.	John H. Ostendorf	7	7	32.4	11.2	4.4	1890	Plos Landing, S. C.	Charleston, S. C.
76116		Slp.	John H. Trusty	9	9	33.4	12.0	3.8	1882	Patchogue, N. Y.	Perth Amboy, N. J.
76771	K. G. C. H.	Sch.	John I. Snow	193	152	107.8	20.5	7.3	1888	Rockland, Mo.	Rockland, Mo.
13975		Sch.	John J. Bell	29	13	48.3	10.9	6.0	1853	Somerset County, Md.	Crisfield, Md.
76010		Sch.	John J. Driscoll	17	17	53.3	10.0	4.4	1886	Blloxl River, Mass.	Mobile, Ala.
76540	K. G. T. W.	Sch.	John J. Hanson	628	550	146.0	34.4	17.5	1885	Bath, Mo.	Portsmouth, N. H.
21832		Sch.	John J. Howlett	34	23	61.0	21.7	5.4	1895	Somerset County, Md.	Philadelphia, Pa.
76700		Slp.	John J. Hines	6	6	29.2	12.5	3.7	1889	Keyport, N. J.	Perth Amboy, N. J.
77259	K. M. W. H.	Sch.	John J. Perry	152	138	93.2	26.6	10.2	1897	Rockland, Mo.	Rockland, Mo.
13827	J. D. N. K.	Sch.	John J. Ward	295	280	127.0	30.2	10.1	1897	East Newark, N. J.	New York, N. Y.
13230		Sch.	John J. Wilste	19	17	50.2	23.1	5.6	1830	Nyack, N. Y.	Albany, N. Y.
13845		Sch.	John K. Kirkman	37	30	62.0	17.0	6.0	1867	Wilmington, Del.	Newport News, Va.
76759	K. G. B. F.	Sch.	John K. Souther	993	871	182.5	39.7	18.5	1888	Thomaston, Mo.	Thomaston, Mo.
77182		Sch.	John L. Kennedy	37	31	67.9	23.2	4.7	1894	New Orleans, La.	New Orleans, La.
12281		Sch.	John L. Lattie	24	12	54.3	16.0	4.8	1855	Philadelphia, Pa.	Tappanhook, Va.
75687		Sch.	John L. Luddington	35	20	63.6	20.1	5.8	1874	Newtown, Md.	Baltimore, Md.
77001		Slp.	John L. Mills	5	5	37.0	0.0	2.5	1892	Chincoteague, Va.	Chincoteague, Va.
76734	K. F. G. N.	Sch.	John L. Nicholson	124	92	90.5	24.2	6.0	1888	Essex, Mass.	Gloucester, Mass.
76390		Sch.	John L. Spalden	38	28	64.2	21.1	4.7	1883	Cambridge, Md.	Baltimore, Md.
77328		Slp.	John L. Thomas	5	5	37.0	12.0	3.0	1897	Hollands Island, Md.	Crisfield, Md.
76184	K. C. H. F.	Sch.	John L. Treat	599	490	155.0	34.0	11.5	1884	Madison, Conn.	New Haven, Conn.
12658		Slp.	John L. Williams	18	17	65.2	14.2	2.2	1893	Havre de Grace, Md.	Crisfield, Md.
76425	K. B. N. G.	Sch.	John M. Brown	152	370	117.0	35.0	12.0	1883	New Haven, Conn.	New Haven, Conn.
75507		Sch.	John M. Hutchinsson	980	931	220.3	36.8	14.5	1873	Cleveland, Ohio.	Cleveland, Ohio.
77143		Sch.	John M. Keen	64	61	78.8	20.0	8.6	1891	Essex, Mass.	Boston, Mass.
76401	K. B. F. S.	Sch.	John M. Plummer	100	95	88.0	22.5	8.0	1881	Boothbay, Me.	Portland, Me.
12823		Slp.	John N. Silsbee	5	5	31.2	12.3	3.2	1861	Port Jefferson, N. Y.	New York, N. Y.
77262		Slp.	John O. Davis	9	9	39.8	11.8	3.0	1896	Murlon, Md.	Alexandria, Va.
76596		Sch.	John P. Bradshaw	9	9	36.8	12.1	3.3	1885	Somerset County, Md.	Capo Charles, Va.
13984		Sch.	John P. Ehrman	61	58	89.9	29.0	5.8	1863	Dorchester County, Md.	Crisfield, Md.

¹ Formerly Spanish sloop Paquete.

² Formerly British schooner M. and A. Morrison.

³ Formerly schooner Robert Walter.

MERCHANT SAILING VESSELS OF THE UNITED STATES—Continued.

Official No.	Signal letters.	Rtg.	Name of vessel.	Gross tonnage.	Net tonnage.	Length.	Breadth.	Depth.	When built.	Where built.	Home port (where permanent document issues).
						Feet.	Feet.	Feet.			
76357		Sch.	John P. Howard	97	92	98.0	21.5	5.5	1882	Champlain, N. Y.	Burlington, Vt.
12557		Slp.	John P. Levy	10	9	36.4	15.5	4.1			Crisfield, Md.
70704	K. O. B. R.	Sch.	John Q. Ferguson	129	122	105.2	21.0	7.4	1888	Sharptown, Md.	Do.
70325	J. W. D. M.	Sch.	John R. Bergen	647	604	152.0	35.0	17.0	1882	Wilmington, Del.	New York, N. Y.
70125	J. T. R. C.	Sch.	John R. Fell	354	281	131.8	34.1	10.4	1880	Bath, Me.	Philadelphia, Pa.
15040		Slp.	John R. Franklin	7	6	32.5	11.6	2.9	1898	Worcester County, Md.	Capo Charles, Va.
75411	J. L. R. K.	Sch.	John R. Halladay	390	310	138.0	32.5	13.1	1872	Wilmington, Del.	New York, N. Y.
77291		Sch.	John R. Jones	6	6	36.5	13.3	3.2	1897	Pocomoke City, Md.	Newport News, Va.
24870		Sch.	John R. Kling	579	505	182.5	37.8	12.1	1871	Brooklyn, N. Y.	Philadelphia, Pa.
75434		Sch.	John R. Noyes	315	290	136.3	20.2	11.4	1872	Algonac, Mich.	Oswego, N. Y.
76390	K. B. C. M.	Sch.	John R. Penrose	155	432	148.0	34.6	12.2	1883	Mifflord, Del.	Philadelphia, Pa.
75156		Sch.	John R. Reese	81	77	88.5	23.6	6.1	1872	Dorchester County, Md.	Baltimore, Md.
75530	J. S. L. H.	Sk.	John R. Stunlops	406	391	123.1	28.5	15.9	1877	Rockland, Mo.	Mobile, Ala.
75897		Sch.	John R. Walter	8	8	33.0	14.3	3.2	1870	Nashville, Va.	Chincoteague, Va.
75700	J. Q. P. B.	Sch.	John S. Benham	234	199	107.4	28.6	8.4	1874	Baltimore, Md.	Richmond, Va.
13545		Sch.	John S. Connet	33	31	51.8	10.1	6.0	1840	Washington, N. J.	New London, Conn.
76433	K. B. N. V.	Sch.	John S. Davis	383	313	134.4	33.4	10.1	1883	Bath, Me.	Galveston, Tex.
76005	K. J. R. P.	Sch.	John S. Dearing	478	397	147.0	34.0	12.2	1891	do	Bath, Me.
76863	K. G. T. S.	Skn.	John S. Emery	010	803	187.7	35.7	22.1	1890	Boston, Mass.	Boston, Mass.
75253	J. K. G. T.	Sch.	John S. Gilmoro	117	111	87.9	27.2	7.1	1870	Maya Landing, N. J.	New Haven, Conn.
77330		Slp.	John S. Harvey	5	5	34.5	12.0	2.9	1898	Gulfport, Va.	Capo Charles, Va.
75732		Slp.	John S. Johnson	13	7	32.4	14.2	3.0	1874	Nashville, Va.	Bridgeton, N. J.
13474		Slp.	John S. Maroy	12	11	35.0	14.5	3.7	1897	Riverhead, N. Y.	Greenport, N. Y.
76111		Slp.	John S. Morgan	23	22	47.5	17.4	5.2	1869	Greenport, N. Y.	New York, N. Y.
70701		Sch.	John S. Myers	25	15	54.4	17.9	5.0	1887	Bridgeton, N. J.	Candlen, N. J.
75925		Sch.	John S. Pearson	92	63	80.0	23.4	8.1	1-74	Essex, Mass.	Gloucester, Mass.
76521		Sch.	John S. Smith	8	7	46.3	12.0	3.5	1884	Somerset County, Md.	Tappanhook, Va.
76009		Sch.	John S. Wilson	46	41	69.1	19.1	4.0	1887	Hayro do Grace, Md.	Baltimore, Md.
13136		Slp.	John T. Chapman	10	9	37.0	13.2	3.8	1859	Chelsea, N. Y.	New York, N. Y.
75359		Sch.	John T. Johnson	148	125	171.4	31.0	11.0	1873	Huron, Ohio	Grand Haven, Mich.
12797		Slp.	John T. Miles	10	9	38.5	14.5	3.5			Crisfield, Md.
76073		Slp.	John T. Mills	15	11	38.0	14.7	3.2	1887	Sharptown, Md.	Newport News, Va.
75157		Sch.	John T. Mott	325	309	137.0	20.0	11.0	1869	Oswego, N. Y.	Detroit, Mich.
75582		Sch.	Joe T. Russell	56	31	66.2	22.2	7.7	1872	Onancock, Va.	Coldspring, N. Y.
76982		Sch.	John T. White	10	9	52.0	14.2	3.3	1891	St. Peters, Md.	Tappanhook, Va.
13015	H. L. D. K.	Sch.	John T. Williams	242	230	127.0	31.3	9.1	1857	Brooklyn, N. Y.	New York, N. Y.
75700		Sch.	John V. Jones	200	190	125.2	31.0	8.4	1875	Mantowee, Wis.	Milwaukee, Wis.
76517		Slp.	John W. Bulloy	5	5	29.0	12.6	2.9	1884	Patchogue, N. Y.	Patchogue, N. Y.
13494		Sch.	John W. Bell	90	86	95.1	22.8	6.9	1848	New York, N. Y.	Seaford, Del.
76922		Slp.	John W. Caswell	11	11	35.1	15.2	4.7	1880	Waldoboro, Me.	Provincetown, Mass.
77438	K. O. J. F.	Sch.	John W. Cliftonden	235	180	128.2	31.2	8.7	1900	Tottenville, N. Y.	New York, N. Y.
77432	K. O. H. D.	Sch.	John W. Dana	554	478	159.9	35.5	12.8	1900	Phillipsburg, Mo.	Bath, Me.
70479		Sch.	John W. Dunn	30	28	59.8	18.8	4.8	1883	Taylor's Island, Md.	Crisfield, Md.
77372		Slp.	John W. Dize	5	5	48.0	12.3	2.6	1899	Crisfield, Md.	Do.
13137		Slp.	John W. Eblet	10	11	40.0	15.0	3.5	1860	Keyport, N. J.	Coldspring, N. Y.
76877		Sch.	John W. Hall	10	9	38.9	14.0	3.3	1876	Newtown, Md.	Crisfield, Md.
76920	K. H. W. C.	Sch.	John W. Hall	340	329	131.0	31.0	9.0	1860	Frederick, Del.	Wilmington, Del.
40229		Sch.	John W. Hamatford	326	310	140.0	34.0	11.0	1875	St. Clair, Mich.	Buffalo, N. Y.
76018	K. H. W. B.	Sch.	John W. Linnell	091	880	108.0	35.4	18.2	1860	Madison, Conn.	Boston, Mass.
12800		Sch.	John W. Marsh	34	8	56.1	19.7	6.1	1884	Somerset County, Md.	Tappanhook, Va.
13374		Sch.	John W. Paul	28	29	60.3	19.1	3.4	1855	Bridgeton, N. J.	Perth Amboy, N. J.
75226		Slp.	John W. Paul, Jr.	9	5	40.0	13.8	3.4	1870	Lamberton, N. J.	Bridgeton, N. J.
76970		Sch.	John W. Smith	10	9	51.5	13.7	3.0	1891	St. Peters, Md.	Newport News, Va.
76970		Sch.	John W. Stout	41	39	68.8	22.4	4.5	1874	Nyack, N. Y.	Patchogue, N. Y.
75044		Sch.	John W. Willing	23	22	60.0	16.0	4.2	1848	Somerset County, Md.	Philadelphia, Pa.
13977		Sch.	John W. Wright	26	24	52.0	13.7	5.5	1860	Oakknob, Wis.	Milwaukee, Wis.
76208		Sch.	John W. Wright	5	5	31.0	11.4	2.6	1881	Isle of Wight County, Va.	Norfolk, Va.
70227		Slp.	John A. H. Dixon	54	51	75.7	21.3	6.0	1853	Dorchester County, Md.	Annapolis, Md.
75009		Sch.	John E. A. Cunningham	24	15	62.7	16.8	4.8	1870	Somerset County, Md.	Washington, D. C.
75905		Sch.	John R. P. Moore	99	91	86.7	27.0	6.5	1877	Snowhill, Md.	Seaford, Del.
75917		Sch.	John T. H. Coulbourn	23	21	40.9	10.7	4.0	1875	Chesconnessex, Va.	Newport News, Va.
75810		Sch.	John and Winthrop	338	321	111.4	28.6	10.2	1870	Bath, Me.	San Francisco, Cal.
75811	J. R. S. M.	Lgr.	John of the Sea	8	7	35.0	12.5	3.8	1893	Bayou Lafourche, La.	Brnslear, La.
76925		Sch.	John B.	6	5	40.0	9.6	2.4	1889	Swauboro, N. C.	Rouffort, N. C.
77039		Slp.	John B.	8	8	29.4	11.3	5.3	1892	Rockport, Me.	Chillico, Ill.
70460		Sch.	Johnson Evans	11	11	48.0	14.0	3.4	1883	Somerset County, Md.	Norfolk, Va.
70905		Sch.	Joker	13	12	37.7	14.8	4.3	1878	Milbridge, Me.	Eastport, Me.
70733		Sch.	Joker	6	6	25.0	10.8	4.0	1898	Hyannis, Mass.	Hyannis, Mass.
77026		Slp.	Jolly Tump	7	6	35.0	13.3	3.3	1892	Pensacola, Fla.	Key West, Fla.
77437		Sch.	Jolly Traveler	13	11	43.8	15.8	3.2	1900	Biloxi, Miss.	Shieldsboro, Miss.
12581	H. K. P. F.	Sch.	Jonathan Cone	122	110	101.6	29.0	8.0	1855	Candlen, Mo.	Newburyport, Mass.
76017	K. D. H. G.	Sch.	Jonathan Sawyer	390	350	140.0	33.3	10.3	1886	Bath, Me.	Portsmouth, N. H.
13843		Slp.	Jordan	25	24	45.0	17.5	5.0	18-8	Patchogue, N. Y.	Somerset Point, N. J.
13340		Sch.	Jordan Woolley	37	35	62.5	19.6	4.3	1859	Nyack, N. Y.	Perth Amboy, N. J.
75611	J. Q. M. G.	Sch.	Jordan L. Mott	138	122	95.0	23.0	8.9	1874	Newburyport, Mass.	Rockland, Me.

¹ Formerly at p. Thames River.

MERCHANT SAILING VESSELS OF THE UNITED STATES—Continued.

Official No.	Signal letters.	Rig.	Name of vessel.	Gross tonnage.	Net tonnage.	Length.	Breadth.	Depth.	When built.	Where built.	Home port (where permanent document issues).
						Feet.	Feet.	Feet.			
70903	K. D. G. H.	Sch.	Jose Olaverri.....	661	587	164.0	35.0	14.8	1885	Rockland, Mo.....	New York, N. Y.
70993		Sch.	Joseph.....	21	20	51.0	10.8	4.5	1891	Swansboro, N. C.....	Beaufort, N. C.
13050		Sch.	Joseph Allen.....	56	39	74.5	24.1	5.6	1865	Accomac County, Va.....	Newport News, Va.
70901		Sch.	Joseph Allen.....	27	26	60.0	20.0	4.5	1879	Berkley, Va.....	Norfolk, Va.
75821		Sch.	Joseph Franklin.....	0	6	50.0	10.2	3.5	1875	Somerset County, Md.....	Crisfield, Md.
13207		Sch.	Joseph Hammond.....	74	70	62.9	25.7	6.0	1830	Nyack, N. Y.....	Newark, N. J.
77122		Slp.	Joseph Hart.....	8	7	31.0	13.5	3.0	1893	Patchogue, N. Y.....	Patchogue, N. Y.
12586	H. K. P. L.	Sch.	Joseph Hay.....	188	155	103.0	29.2	9.8	1864	Cohasset, Mass.....	New York, N. Y.
77443	K. Q. L. T.	Sch.	Joseph Manta.....	116	81	91.0	24.0	9.4	1900	Essex, Mass.....	Provincetown, Mass.
77335		Sch.	Jos. Mazzini.....	12	8	40.8	13.6	3.4	1894	Hillock, Miss.....	Shieldsboro, Miss.
77137		Sch.	Joseph Murray.....	69	66	63.0	24.6	4.9	1894	Millford, Del.....	New York, N. Y.
77123		Sch.	Joseph Paltzer.....	76	73	78.0	22.0	9.4	1894	Essex, Mass.....	Astoria, Oreg.
70908	K. J. S. B.	Sch.	Joseph Rowe.....	133	97	109.8	23.0	11.2	1891	Houcester, Mass.....	Houcester, Mass.
70283	J. V. R. T.	Sch.	Joseph Russ.....	247	235	234.3	30.0	9.6	1881	Kureka, Cal.....	San Francisco, Cal.
12730		Sch.	Joseph Warren.....	75	72	70.4	21.2	7.0	1830	Hamden, Me.....	Castine, Me.
70505		Sch.	Joseph Warren.....	52	49	72.6	18.8	7.0	1885	Kennobunk Port, Me.....	Boston, Mass.
75455		Slp.	Joseph A. Clark.....	65	40	67.4	23.6	4.9	1871	Bridgeton, N. J.....	Norfolk, Va.
70500		Sch.	Joseph A. Manta.....	70	66	74.5	21.9	8.0	1885	Bath, Me.....	New York, N. Y.
70100		Sch.	Joseph A. Wilson.....	11	11	60.0	15.3	3.3	1880	Calvert County, Md.....	Baltimore, Md.
70282	J. V. N. M.	Slp.	Joseph B. Thomas.....	1,938	1,807	234.3	42.3	19.2	1881	Thomaston, Me.....	Thomaston, Me.
77417	K. Q. M. N.	Sch.	Joseph B. Thomas.....	1,564	1,382	220.0	42.3	20.4	1900	do.....	do.
70405		Sch.	Joseph F. Jones.....	13	12	47.0	14.0	3.6	1883	Crisfield, Md.....	Baltimore, Md.
70301	J. W. P. C.	Sch.	Joseph G. Dean.....	161	153	109.5	28.1	9.1	1882	Kennebunk, Me.....	New Bedford, Mass.
75005		Sch.	Joseph G. Edge.....	20	10	52.6	15.6	3.4	1867	Branchport, N. J.....	New York, N. Y.
13000		Sch.	Joseph G. Hamblin.....	35	33	58.0	17.0	5.6	1866	Somerset County, Md.....	Boston, Mass.
77454		Sch.	Joseph H. Cromwell.....	82	49	82.8	22.7	8.7	1901	E. Boothbay, Me.....	do.
13140		Slp.	Joseph H. Seguline.....	18	17	42.0	15.8	4.0	1865	Staten Island, N. Y.....	Patchogue, N. Y.
70850		Sch.	Joseph I. Dawson.....	10	9	52.6	12.7	4.0	1880	Rhode River, Md.....	Annapolis, Md.
75002		Sch.	Joseph I. Thompson.....	62	40	66.0	22.0	5.4	1867	Nyack, N. Y.....	Bridgport, Conn.
75134	J. K. V. D.	Sch.	Joseph J. Pharo.....	261	248	120.0	30.2	10.2	1867	Allowaystown, N. J.....	New York, N. Y.
77307	K. P. R. D.	Bkn.	Jos. L. Evison.....	75	662	190.4	40.0	15.0	1000	Marshfield, Oreg.....	San Francisco, Cal.
18940		Sch.	Joseph L. Mott.....	18	17	42.0	10.5	4.2	1867	Patchogue, N. Y.....	Norfolk, Va.
13057		Sch.	Joseph P. Boggs.....	32	19	57.7	20.3	6.8	1864	Accomac County, Va.....	Cape Charles, Va.
70898		Sch.	Joseph P. Johnson.....	98	93	87.0	23.7	9.2	1880	Essex, Mass.....	Provincetown, Mass.
12527	K. G. P. M.	Sch.	Joseph S. Cleveland.....	31	22	51.9	18.6	6.2	1860	Baltimore, Md.....	Annapolis, Md.
77158		Sch.	Joseph S. Friend.....	30	29	69.3	19.3	4.6	1894	Tilghman Island, Md.....	Baltimore, Md.
75107		Sch.	Joseph S. Friend.....	8	8	37.0	12.8	3.8	1865	Houcester, Mass.....	New York, N. Y.
76422		Sch.	Joseph T. Brennan.....	27	26	54.0	17.7	5.3	1883	Mudson, Md.....	Newport News, Va.
76104		Sch.	Joseph W. Brooks.....	24	23	66.0	15.8	4.0	1880	Dorchester County, Md.....	Baltimore, Md.
81295	K. H. Q. B.	Sch.	Joseph W. Brooks.....	840	728	171.0	38.9	19.5	1890	Camden, N. J.....	Philadelphia, Pa.
70477		Sch.	Jos. W. Brooks.....	10	9	43.6	14.6	3.2	1883	Madison, Md.....	Baltimore, Md.
70987	K. J. V. S.	Sch.	Joseph W. Hawthorn.....	685	510	150.5	35.1	13.2	1891	Bath, Me.....	New York, N. Y.
77439		Sch.	Joseph W. Lufkin.....	112	80	96.8	24.5	9.8	1900	Essex, Mass.....	Houcester, Mass.
13822		Sch.	Josephina.....	7	7	34.2	11.6	3.8	1867	New Orleans, La.....	Shieldsboro, Miss.
77154		Slp.	Josephina.....	9	9	29.6	13.0	4.0	1891	South Brooklyn, N. Y.....	New York, N. Y.
10045	H. G. W. C.	Sch.	Josephina.....	500	435	234.8	33.2	10.2	1864	Brooklyn, N. Y.....	Baltimore, Md.
12540		Sch.	Josephina.....	45	42	67.8	18.7	5.6	1865	East Haven, Conn.....	Newport News, Va.
13140		Slp.	Josephina.....	10	9	35.0	14.0	4.2	1866	Staten Island, N. Y.....	Perth Amboy, N. J.
13105		Sch.	Josephina.....	98	65	72.8	23.4	7.4	1865	Westerly, R. I.....	Newport, R. I.
13562		Sch.	Josephina.....	23	22	47.0	19.2	4.8	1865	San Francisco, Cal.....	San Francisco, Cal.
13066		Slp.	Josephina.....	9	8	40.3	14.0	3.0	1861	New York, N. Y.....	Norfolk, Va.
43317		Sch.	Josephina.....	29	28	55.3	17.1	4.2	1866	Swan Creek, Mich.....	Cleveland, Ohio.
75802		Slp.	Josephina.....	8	7	36.7	14.4	3.8	1875	Rockville, N. C.....	Charleston, S. C.
75840		Slp.	Josephina.....	8	8	32.4	14.3	3.3	1870	Christian Hook, N. Y.....	Patchogue, N. Y.
75040	J. S. F. V.	Bk.	Josephina.....	384	365	129.7	28.0	17.2	1877	Bath, Me.....	Boston, Mass.
70945		Sch.	Josephina.....	6	6	36.0	11.0	2.0	1878	Smith Point, Tex.....	Galveston, Tex.
76117		Slp.	Josephina.....	6	6	34.4	11.9	2.6	1870	Keyport, N. J.....	Perth Amboy, N. J.
76126	J. T. R. D.	Sch.	Josephina.....	305	303	129.3	34.0	10.5	1880	Philadelphia, Pa.....	Philadelphia, Pa.
76218		Slp.	Josephina.....	15	14	47.0	13.4	3.3	1881	Harrison, Mich.....	Detroit, Mich.
76230		Sch.	Josephina.....	19	18	54.8	16.0	4.4	1881	St. Michaels, Md.....	Baltimore, Md.
76500		Slp.	Josephina.....	9	8	30.0	12.7	3.5	1885	Riverside, N. J.....	Camden, N. J.
76041		Sch.	Josephina.....	15	14	40.6	14.0	3.2	1880	Meyers, Fla.....	Koy West, Fla.
70760		Sch.	Josephina.....	12	11	47.4	13.3	2.6	1888	Bell, Mich.....	Port Huron, Mich.
76778		Sch.	Josephina.....	70	66	81.0	23.5	6.4	1888	Baltimore, Md.....	Baltimore, Md.
76807		Sch.	Josephina.....	7	7	37.5	13.3	3.8	1890	Hog Island, Tex.....	Corpus Christi, Tex.
76904		Lgr.	Josephina.....	5	5	29.0	9.7	2.8	1890	Terrebonne Parish, La.....	Brashear, La.
77003		Slp. y.	Josephina.....	6	6	23.5	11.5	4.1	1882	Newburyport, Mass.....	Boston, Mass.
77125		Sch. y.	Josephina.....	21	20	42.3	11.8	5.5	1894	San Diego, Cal.....	San Diego, Cal.
77218	K. M. Q. T.	Bkn.	Josephina.....	940	870	189.0	30.8	17.2	1896	Belfast, Me.....	Baltimore, Md.
09277		Slp. y.	Josephina.....	32	31	49.2	17.0	6.9	1894	Northport, N. Y.....	New York, N. Y.
77207		Ywl. y.	Josephina.....	17	17	48.5	15.7	4.0	1897	St. Michaels, Md.....	Baltimore, Md.
77316		Cat.	Josephina.....	6	6	24.8	11.7	3.5	1896	Osterville, Mass.....	Edgartown, Mass.
77355		Slp. y.	Josephina.....	8	8	38.0	10.7	4.8	1899	Muncie, Ind.....	Chicago, Ill.
77421		Slp.	Josephina.....	8	8	31.0	11.4	5.9	1900	Friendship, Me.....	Waldoboro, Me.
129908		Slp. y.	Josephina.....	16	15	35.5	14.6	4.0	1888	New York, N. Y.....	New York, N. Y.

1 Formerly schooner William H. Swan.

* Formerly st. p. George Leary.

2 Formerly sloop-yacht Hallie.

4 Formerly sloop-yacht Frique

MERCHANT SAILING VESSELS OF THE UNITED STATES—Continued.

Official No.	Signal letters.	Rig.	Name of vessel.	Gross tonnage.	Net tonnage.	Length.	Breadth.	Depth.	When built.	Where built.	Home port (where permanent document issues).
						Feet.	Feet.	Feet.			
76559		Sch.	Josephino D.	15	14	46.0	15.0	3.0	1885	San Bernard, Tex.	Galveston, Tex.
76705		Sch.	Josephino Byrd	10	10	40.0	15.1	3.8	1838	Crisfield, Md.	Crisfield, Md.
12766		Sch.	Josephino Dresden	84	80	65.0	21.2	6.2	1852	Michigan City, Ind.	Milwaukee, Wis.
36013	R. H. T. C.	Sch.	Josephino Elliott	391	343	111.0	33.1	10.8	1890	Columbia Falls, Mo.	Boston, Mass.
76107		Sch.	Josephino Jubb	14	13	54.0	14.5	3.6	1870	Anne Arundel County, Md.	Capo Charles, Va.
77209		Sch.	Josephino Keas	22	17	47.6	15.0	4.4	1895	Bishopville, Md.	Chincoteague, Va.
77214		Sch.	Josephino Lopez	44	35	65.0	22.3	4.8	1894	Handsboro, Miss.	Shieldsboro, Miss.
77086		Sch.	Josephino Mestler	41	29	68.2	23.7	4.1	1893	do	New Orleans, La.
13852		Slp.	Josephino Olla	13	13	41.0	14.0	4.0	1867	Saybrook, Conn.	Norfolk, Va.
75771		Slp.	Josephino Smith	16	9	45.0	16.0	4.6	1875	Bellport, N. Y.	Capo Charles, Va.
75888	J. S. B. Q.	Sch.	Josephus	1,400	1,340	213.0	39.2	24.4	1876	Newcastle, Me.	New York, N. Y.
13015		Sch.	Jose	120	114	99.8	24.0	7.1	1860	Holland, Mich.	Milwaukee, Wis.
13350		Sch.	Joshua Green	20	19	44.0	16.4	4.4	1860	Philadelphia, Pa.	Newport News, Va.
76225		Sch.	Jostiah S. Newcomb	20	21	57.0	16.0	5.0	1881	Bridgeton, N. J.	Bridgeton, N. J.
13878		Slp.	Josie	0	0	34.0	12.0	3.0	1868	New York, N. Y.	Norfolk, Va.
76141		Sch.	Josie	48	40	71.0	24.0	4.5	1869	San Francisco, Cal.	San Francisco, Cal.
76213		Sch.	Josie	83	78	75.1	25.3	6.6	1870	Columbia Falls, Mo.	Manlius, Mo.
77464		Slp.	Josie	5	5	30.4	10.5	2.0	1893	Matagorda, Tex.	Port Lavaca, Tex.
76955		Slp. y.	Josie M.	6	5	27.2	10.8	3.3	1887	Newburyport, Mass.	Boston, Mass.
76122		Sch.	Josie Hook	90	86	78.4	23.9	7.5	1880	Brewer, Me.	Bangor, Me.
76910		Sch.	Josie Johnson	27	26	56.2	18.5	5.8	1877	Newburyport, Mass.	Mobile, Ala.
76590		Sch.	Josie May	47	45	67.7	19.7	7.0	1883	Bath, Me.	Pensacola, Fla.
77468		Sch.	Josie Weaver	50	26	75.5	23.4	4.6	1901	Madisonville, La.	New Orleans, La.
75743		Sch.	Josie M. Calderwood	90	86	81.4	22.8	8.1	1875	Essex, Mass.	Honcouster, Mass.
76339	J. A. V. F. T.	Sch.	Josie R. Burt	760	722	167.8	35.3	15.2	1882	Bath, Me.	Full River, Mass.
116617		Slp. y.	Jotomax	5	5	26.0	11.2	3.1	1890	Brooklyn, N. Y.	Philadelphia, Pa.
76959		Slp.	Juanita	7	7	30.0	11.0	2.8	1885	Melbourne, Fla.	St. Augustine, Fla.
77058		Sch.	Juanita	7	6	31.0	8.6	4.0	1892	San Francisco, Cal.	San Diego, Cal.
77148		Slp. y.	Juanita	5	5	26.7	8.4	5.6	1889	Cambridge, Mass.	Boston, Mass.
77235		Sch.	Juanita	8	8	31.0	11.4	3.2	1896	Bay Point, Fla.	Key West, Fla.
77305		Slp.	Juanita	8	7	25.0	12.0	4.4	1898	Bristol, Mo.	Boston, Mass.
77492		Slp.	Juanita	9	8	30.0	12.4	4.9	1900	do	Portland, Me.
77197	K. L. R. V.	Slp. y.	Juanita	100	95	104.1	22.8	8.5	1893	Boston, Mass.	Boston, Mass.
77132		Sch.	Jubilee	92	87	95.0	22.4	9.6	1891	Honcouster, Mass.	Honcouster, Mass.
77234		Slp.	Jubilee	12	8	40.3	18.7	4.6	1890	Charleston, S. C.	Charleston, S. C.
13691		Sch.	Judah Ware	46	34	59.2	21.7	4.9	1865	Bridgeton, N. J.	Richmond, Va.
76991		Slp.	Judge	18	17	47.0	12.6	2.6	1889	Cincinnati, Ohio	Erie, Pa.
12808		Sch.	Judge Harrington	52	50	66.8	21.5	5.5	1849	Jones Creek, Del.	Cold Spring, N. Y.
15760		Sch.	Judge Low	77	73	78.0	22.8	6.5	1888	Pembroke, Mo.	Eastport, Me.
77001	K. L. C. R.	Sch.	Judique	121	80	98.2	24.0	10.8	1891	Essex, Mass.	Honcouster, Mass.
76995		Slp. y.	Judith	6	6	26.7	11.2	3.7	1887	Boothbay, Me.	Newport, R. I.
12867		Sch.	Judith Ann	42	40	62.0	19.9	6.4	1851	Honcouster, Mass.	Deer Isle, Me.
76261		Sch.	Judy	51	38	70.6	21.8	6.2	1881	Baltimore, Md.	Crisfield, Md.
77108		Sch.	Judy	7	5	37.7	15.1	3.0	1895	Hepewell, Md.	do
12513		Sch.	Julia	82	78	85.5	23.8	6.3	1851	Dorchester County, Md.	Annapolis, Md.
13263		Slp.	Julia	41	41	52.0	23.4	5.4	1866	Greenpoint, N. Y.	New York, N. Y.
46185		Sch.	Julia	10	7	38.5	12.5	2.8	1877	Bay St. Louis, Miss.	Shieldsboro, Miss.
76010		Sch.	Julia	16	15	42.0	15.0	5.0	1865	New Orleans, La.	New Orleans, La.
75347		Sch.	Julia	15	9	51.0	18.7	3.2	1871	Shieldsboro, Miss.	do
75863		Slp.	Julia	5	5	20.0	11.0	2.9	1870	Noank, Conn.	Sag Harbor, N. Y.
75902	J. S. Q. C.	Sch.	Julia	798	743	153.7	34.0	20.1	1877	Ellsworth, Me.	New York, N. Y.
76035		Sch.	Julia	57	54	72.5	22.6	6.2	1878	Huntington, N. Y.	do
76532		Slp.	Julia	42	40	62.0	15.9	5.1	1881	South Hero, Vt.	Burlington, Vt.
76732		Sch.	Julia	47	44	71.0	19.0	4.1	1888	Fort Howard, Wis.	Milwaukee, Wis.
76771		Sch.	Julia	8	8	27.9	11.2	3.7	1879	Soltate, Mass.	Eastport, Me.
77031		Sch.	Julia	27	25	51.4	17.4	5.4	1892	Brunswick, Ga.	Brunswick, Ga.
77109		Slp.	Julia	6	6	27.2	10.3	4.2	1891	Bristol, Me.	Boothbay, Me.
77133		Sch.	Julia	7	7	26.2	12.3	4.1	1894	Noank, Conn.	Stonington, Conn.
77302		Sch.	Julia	12	8	49.0	14.0	3.5	1898	Smyrna, N. C.	Beaufort, N. C.
77405		Sch.	Julia	10	10	36.5	12.1	4.5	1883	Coupsville, Wash.	Tacoma, Wash.
77155		Slp.	Julia B.	8	6	32.0	13.3	3.7	1901	Charleston, S. C.	Charleston, S. C.
75580		Sch.	Julia B.	25	10	50.3	18.3	4.6	1873	Port Norris, N. J.	Bridgeton, N. J.
77327		Slp.	Julia O.	5	5	42.0	11.0	2.5	1895	Deals Island, Md.	Crisfield, Md.
77391		Sch.	Julia H.	23	14	50.5	16.7	4.3	1889	Madisonville, La.	New Orleans, La.
77057		Sch.	Julia Adellmo	13	9	53.5	14.8	4.0	1892	Monte, Md.	Crisfield, Md.
13823		Sch.	Julia Ann	08	05	75.2	23.5	6.0	1850	Brookhaven, N. Y.	Deer Isle, Me.
12621		Sch.	Julia Baker	108	102	83.1	25.0	8.0	1860	Boothbay, Me.	Bucksport, Me.
77104		Slp.	Julia Bel	6	5	34.3	12.7	3.5	1900	Cathey, S. C.	Charleston, S. C.
7702	K. G. B. Q.	Sch.	Julia Costa	107	101	89.4	25.8	9.5	1888	Essex, Mass.	Provincetown, Mass.
75498		Sch.	Julia Edna	20	25	40.7	17.0	5.3	1873	Ellsworth, Me.	Belfast, Me.
76901		Sch.	Julia Fairbanks	17	16	45.0	14.8	5.6	1879	Boothbay, Me.	Rockland, Me.
76825	K. G. L. V.	Sch.	Julia Frances	183	174	112.9	27.8	8.6	1889	Kennebunk Port, Me.	Ellsworth, Me.
77055		Sch.	Julia Frances	26	24	40.0	16.9	3.8	1892	Brunswick, Ga.	Brunswick, Ga.
76510		Slp.	Julia Hamilton	8	8	36.0	14.2	3.4	1884	Barren Creek Springs, Md.	Crisfield, Md.

¹ Formerly sloop Shen.

² Formerly (a) schooner Julia.
(b) Argentine schooner Julia.

³ Formerly U. S. C. and G. S. steamer Helen.

MERCHANT SAILING VESSELS OF THE UNITED STATES—Continued.

Official No.	Signal letters.	Rtg.	Name of vessel.	Gross tonnage.	Net tonnage.	Length.	Breadth.	Depth.	W. in built.	Where built.	Home port (where permanent document issues).
						Feet.	Feet.	Feet.			
75719		Sch.	Julia Larson	59	50	70.0	18.5	6.4	1874	Manitowoc, Wis.	Port Huron, Mich.
76550	K. O. V. G.	Bk.	Julia Rollins	616	569	146.4	34.0	16.9	1884	Baltimore, Md.	Baltimore, Md.
13025	H. L. C. G.	Sch.	Julia A. Barkle	168	160	105.5	25.0	7.9	1866	Eastham, Conn.	New York, N. Y.
76973		Sch.	Julia A. Brown	15	14	52.8	14.6	3.7	1870	Baltimore, Md.	Newport News, Va.
75847		Slp.	Julia A. Cook	10	9	41.0	14.4	3.7	1860	Dorchester County, Md.	Bridgeton, N. J.
13113		Sch.	Julia A. Decker	95	88	78.0	23.0	8.0	1860	Keyport, N. J.	Roston, Mass.
76155		Sch.	Julia A. Lawson	10	9	51.8	12.8	3.4	1880	Crisfield, Md.	Crisfield, Md.
76594		Sch.	Julia A. Newcomb	33	21	67.3	19.2	5.3	1884	Bridgeton, N. J.	Bridgeton, N. J.
75559		Slp.	Julia A. Parks	10	11	47.2	17.8	4.7	1873	Calvert County, Md.	Annapolis, Md.
75570		Slp.	Julia A. Piles	10	18	48.0	17.0	4.0	1873	Somerset County, Md.	Baltimore, Md.
76082		Slp.	Julia A. Reid	11	9	40.4	14.1	3.7	1870	Albemarle, N. J.	Bridgeton, N. J.
76352		Sch.	Julia A. Shores	9	8	37.9	12.5	3.8	1882	Crisfield, Md.	Crisfield, Md.
3127	J. T. S. W.	Sch.	Julia A. Traill	412	373	140.0	32.0	11.9	1880	Bath, Me.	Bridgeton, Conn.
75478		Sch.	Julia B. Merrill	200	190	125.5	20.5	8.2	1872	Wenona, Mich.	Chicago, Ill.
76710		Sch.	Julia D. Schmidt	8	8	32.2	13.0	4.4	1888	Kennobunk Port, Me.	Salem, Mass.
77270		Sch.	Julia E. Hark	6	6	45.3	14.0	2.8	1897	Applegarth, Md.	Crisfield, Md.
76541	K. C. S. R.	Sch.	Julia E. Hulen	101	90	82.5	23.6	10.0	1884	Essex, Mass.	San Francisco, Cal.
76478		Sch.	Julia F. Hill	10	9	44.8	12.8	3.3	1883	Greenport, N. Y.	Newbern, N. C.
76547		Sch.	Julia F. Crafton	55	52	61.0	20.4	8.0	1884	Greenport, N. Y.	New York, N. Y.
76865		Sch.	Julia W. Bell	14	14	62.3	14.2	3.7	1895	Morhead City, N. C.	Edenton, N. C.
79287		Sch.	Julia W. Garrison	18	11	55.0	10.8	3.9	1882	Pocomoke City, Md.	Annapolis, Md.
12804		Sch.	Julia and Ann Stevenson	27	18	54.0	18.0	6.0	1863	Somerset County, Md.	Baltimore, Md.
75164		Sch.	Julia and Annie	12	51	64.5	21.5	6.4	1860	Talbot County, Md.	Annapolis, Md.
76520		Sch.	Julia and Gerlie	15	15	37.2	15.0	4.8	1884	Dennysville, Me.	Eastport, Me.
13317	H. L. K. T.	Sch.	Julia and Martha	117	98	84.8	24.0	7.8	1833	Boothbay, Me.	Calais, Me.
75376		Slp.	Julian	11	5	27.6	11.2	3.3	1871	Greenwich, Conn.	Bridgeton, Conn.
14800		Sch.	Juliana	14	8	30.4	14.3	4.0	1897	New Orleans, La.	New Orleans, La.
76533		Sch.	Juliet L. Hopkins	78	74	83.0	24.0	6.2	1884	Cambridge, Md.	Baltimore, Md.
76247		Sch.	Julietta	27	20	53.5	17.2	6.1	1881	Bath, Me.	Portland, Me.
13758		Sch.	Julietta Ferry	73	70	77.2	25.4	5.0	1868	Nyack, N. Y.	Coldspring, N. Y.
76647		Sch.	Julietta	15	14	40.2	17.3	3.6	1880	Navy Cove, Fla.	Pensacola, Fla.
13236		Slp.	Julia	30	28	43.5	22.0	5.5	1864	Madison, Conn.	New York, N. Y.
77188	K. M. H. J.	Y. w. l. y.	Julmar	21	21	48.3	16.0	4.6	1865	South Boston, Mass.	Newport, R. I.
12574	H. K. N. V.	Sch.	July Fourth	120	114	89.9	29.2	8.0	1863	Brower, Me.	Bangor, Me.
76305		Slp.	Jumbo	37	39	51.0	16.2	4.5	1892	Georgetown, Me.	Gloucester, Mass.
76434		Slp.	Jumbo	5	5	28.0	10.7	2.9	1883	Bayville, N. Y.	Coldspring, N. Y.
76761		Slp.	Junnetter	11	10	40.0	14.0	3.5	1888	Norfolk, Va.	Norfolk, Va.
13425	H. L. Q. P.	Sch.	¹ Junjata	1,244	1,218	296.5	34.8	16.0	1860	Boston, Mass.	Philadelphia, Pa.
75535		Sch.	Junjata	5	5	20.0	11.3	3.7	1873	Key West, Fla.	Key West, Fla.
77291		Sch.	Junjata	78	49	85.0	23.0	10.0	1898	Essex, Mass.	Boston, Mass.
76969		Slp.	Junio	8	8	31.0	12.0	3.5	1863	Harswich, Mass.	Danvers, Mass.
76988		Sch.	Junio	6	6	32.0	11.3	3.2	1891	Port Madison, Wash.	Ketchikan, Alaska.
77073		Slp.	Junio	5	5	27.7	10.4	2.7	1892	Lopez, Wash.	Port Townsend, Wash.
12952		Sch.	Jupiter	253	240	138.4	29.1	10.4	1857	Irving, N. Y.	Port Huron, Mich.
75308		Slp.	Jupiter	8	7	35.0	13.3	3.3	1871	Boothbay, Me.	New Haven, Conn.
77029		Slp. y.	Jupiter	7	7	34.1	13.0	4.5	1887	Yonkers, N. Y.	Greenport, N. Y.
13476		Sch.	Jura	227	210	129.0	25.0	10.0	1862	Milan, Ohio	Milwaukee, Wis.
77110		Cat.	Justino	7	7	29.0	12.7	3.3	1893	Patchogue, N. Y.	Patchogue, N. Y.
75891	J. S. C. D.	Bk.	Justino H. Ingersoll	698	559	142.1	31.5	17.5	1870	Columbia Falls, Me.	New York, N. Y.
77147		Cat.	Just Right	5	5	23.7	11.4	3.5	1894	Bourne, Mass.	Hyannis, Mass.
K.											
14453		Slp.	K. of L.	6	6	30.0	12.0	3.3	1887	Wilmington, Del.	Baltimore, Md.
161908		Slp.	K. M. Thomas	5	5	32.3	10.2	2.4	1890	South Creek, N. C.	Newbern, N. C.
161667		Sch.	K. T. Willis	12	11	40.0	14.2	3.6	1895	Schackelfords Banks, N. C.	Wilmington, N. C.
126947	K. Q. B. J.	Sch.	³ Ka Mol	118	103	93.1	27.2	7.6	1882	San Francisco, Cal.	Honolulu, H. I.
91287		Slp. y.	⁴ Kabeyun	7	7	31.0	11.8	3.1	1880	Glenwood, N. Y.	Coldspring, N. Y.
161062		Slp. y.	Kabeyun	6	6	30.7	10.0	4.6	1894	Nyack, N. Y.	New York, N. Y.
161122		Slp. y.	Kabeyun	7	7	30.1	11.4	3.2	1899	Patchogue, N. Y.	Stamford, Conn.
161167	K. Q. G. R.	Sch.	Kalina	736	653	182.5	38.5	14.6	1901	Hoquiam, Wash.	San Francisco, Cal.
161151		Slp.	⁵ Kalulani	13	12	35.3	12.7	4.8	1892	San Francisco, Cal.	Honolulu, H. I.
161135	K. P. O. C.	Bk.	KALULANI	1,570	1,430	225.7	42.3	20.0	1899	Bath, Me.	San Francisco, Cal.
161098	K. N. D. T.	Sch.	Kalmia	910	842	194.4	34.8	17.6	1897	Noank, Conn.	Philadelphia, Pa.
161104		Slp.	Kamoor	39	34	57.5	21.2	6.2	1898	Bayshore, N. Y.	Patchogue, N. Y.
161073		Sch. y.	Karl	25	25	53.8	10.4	4.7	1895	Camden, N. J.	Philadelphia, Pa.
14459		Sch.	Kaiser	17	19	49.8	15.2	4.2	1877	Philadelphia, Pa.	Greenport, N. Y.
161020		Slp. y.	Kangaroo	8	7	28.5	12.0	4.5	1881	Greenpoint, N. Y.	New York, N. Y.
166850		Slp. y.	Kanluna	10	10	40.0	12.9	5.5	1891	Patchogue, N. Y.	Do.
161173		Sch.	Katata	12	9	41.0	13.4	4.5	1901	San Francisco, Cal.	San Francisco, Cal.
14904		Sch.	Kate	81	77	81.5	23.5	6.8	1864	Kent County, Md.	Baltimore, Md.
14656		Sch.	Kato	7	8	30.1	10.4	3.6	1865	Key West, Fla.	Key West, Fla.
14223		Sch.	Kato	18	17	42.0	16.9	4.7	1869	Somerset County, Md.	Crisfield, Md.

¹ Formerly schooner Belle Higgins.

² Formerly { a st. s. } South Carolina.

³ Formerly { a American schooner Canute.

⁴ Formerly sloop-yacht Mary Y. Oakley.

⁵ Formerly Hawaiian sloop Kalulani.

⁶ Formerly sloop-yacht Annie L.

MERCHANT SAILING VESSELS OF THE UNITED STATES—Continued.

Official No.	Signal letters.	Rtg.	Name of vessel.	Gross tonnage.	Net tonnage.	Length.	Breadth.	Depth.	When built.	Where built.	Home port (where permanent document issues).
						Feet.	Feet.	Feet.			
14232		Slp.	Kate	6	5	37.5	10.4	2.9	1871	Crisfield, Md.	Newport News, Va.
14301		Sch.	Kate	39	37	65.4	22.6	3.4	1872	Freeport, Fla.	Pensacola, Fla.
14373		Sch.	Kate	10	9	34.3	12.5	3.0	1879	Lake Charles, La.	Galveston, Tex.
14381		Sch.	Kate	35	35	56.0	22.5	3.1	1880	Athens, N. Y.	Albany, N. Y.
14424		Slp.	Kate	7	7	27.2	13.0	3.2	1884	Noank, Conn.	Stonington, Conn.
161047		Sch.	Kate	10	11	38.8	14.7	3.4	1893	Pass Christian, Miss.	Shieldsboro, Miss.
161071		Sch.	Kate	10	10	32.2	11.6	2.6	1895	Burton, Wash.	Seattle, Wash.
161147		Slp.	Kate	10	10	46.0	12.4	3.6	1900	Clayton, N. Y.	Cape Vincent, N. Y.
14085		Slp.	Kate Bernard	24	23	42.0	18.0	5.7	1847	Brooklyn, N. Y.	New York, N. Y.
14330		Slp.	Kate Becker	7	6	35.7	12.5	3.2	1875	West Creek, N. J.	Somers Point, N. J.
14140		Sch.	Kate Church	57	54	66.0	20.0	8.2	1806	New London, Conn.	New York, N. Y.
14034		Sch.	Kate Darley	388	369	150.0	31.3	12.3	1802	Cleveland, Ohio	Detroit, Mich.
14487	K. G. N. H.	Sch.	Kate Darlington	135	128	97.8	28.0	7.1	1889	Baltimore, Md.	Baltimore, Md.
14023	H. L. T. C.	Bk.	Kate Davenport	1,248	1,175	129.4	37.0	24.0	1866	Bath, Me.	San Francisco, Cal.
14055		Sch.	Kate Davis	12	12	39.4	13.5	3.8	1865	Key West, Fla.	Key West, Fla.
14270		Sch.	Kate Johnson	21	20	49.4	16.9	5.1	1872	Somerset County, Md.	Newport News, Va.
14063		Sch.	Kate Lyons	201	190	122.3	20.0	8.0	1866	Black River, Ohio	Grand Haven, Mich.
14201		Sch.	Kate McClintock	73	62	73.5	21.8	7.8	1868	Wiscasset, Me.	Bath, Me.
14291		Sch.	Kate McNamara	65	49	79.0	23.6	6.2	1873	Madison, Md.	Baltimore, Md.
14097		Slp.	Kate Martin	12	11	38.0	14.0	4.0	1801	Yonkers, N. Y.	Porth Amboy, N. J.
14470		Slp.	Kate Maxwell	8	8	31.4	10.3	4.0	1888	South Boston, Mass.	Provincetown, Mass.
14003		Sch.	Kate Muller	37	35	65.2	20.8	4.3	1804	Baltimore, Md.	Washington, D. C.
14104		Sch.	Kate Spencer	28	27	49.0	10.5	5.8	1800	do	Baltimore, Md.
14100		Slp.	Kate Wado	10	9	43.0	13.0	4.0	1850	Sag Harbor, N. Y.	New York, N. Y.
13310		Sch.	Kate Wilson	9	9	46.5	12.8	3.4	1874	Talbot County, Md.	Tappahannock, Va.
14335		Sch.	Kate Woodall	63	60	70.0	23.8	6.0	1875	Baltimore, Md.	Baltimore, Md.
14419	K. B. P. Q.	Sch.	Kate B. Ogden	625	541	148.0	35.0	10.1	1883	Millbridge, Me.	New York, N. Y.
14443		Sch.	Kate C. Groner	10	9	33.0	11.0	3.5	1885	Nansemond County, Va.	Newport News, Va.
14169		Sch.	Kate E. Howard	90	91	97.3	21.0	6.4	1807	Holland, Mich.	Milwaukee, Wis.
14287		Sch.	Kate F. Vickery	42	40	65.1	21.6	6.0	1873	Somerset County, Md.	Baltimore, Md.
14403		Sch.	Kate H. Tilghman	67	64	85.0	24.0	5.8	1881	Wicomico County, Md.	do
14431		Sch.	Kate L. Gerdes	28	26	64.6	18.8	4.2	1884	Oxford, Md.	do
14440		Sch.	Kate L. Lyons	59	56	68.0	21.3	6.5	1886	Eden, Mo.	Southwest Harbor, Me.
14290		Sch.	Kate R. Waters	38	37	65.1	21.1	4.9	1873	Acequia County, Va.	Baltimore, Md.
14376		Sch.	Kate and Anna	24	23	56.4	14.8	5.7	1870	Yaquina Bay, Oreg.	San Francisco, Cal.
14217		Sch.	Kate and Mary	132	126	88.6	27.4	7.9	1869	Rondout, N. Y.	New York, N. Y.
14296		Slp.	Kate and Melissa	13	8	34.0	14.0	4.0	1872	Camden, N. J.	Bridgeton, N. J.
14275		Sch.	Kate and Sarah	15	9	44.0	15.4	4.0	1872	Philadelphia, Pa.	do
120705		Sch. y.	Katherina	49	47	67.0	19.6	8.9	1888	Boston, Mass.	New York, N. Y.
161132		Slp. y.	Katherino	7	7	26.3	12.0	3.5	1898	Camden, N. J.	Baltimore, Md.
161069	K. J. H. Q.	Sch.	Katherine D. Perry	1,125	1,045	193.0	40.4	21.6	1891	Camden, Me.	New York, N. Y.
14162	J. B. S. W.	Bk.	Kathleen	205	195	104.0	25.2	12.5	1844	Philadelphia, Pa.	New Bedford, Mass.
14464		Slp.	Kathleen	5	5	28.2	11.0	4.7	1887	Friendship, Mo.	Charleston, S. C.
16991		Sch. y.	Kathleen	37	35	56.0	10.0	6.2	1874	Baltimore, Md.	Boston, Mass.
161013	K. J. L. R.	Slp. y.	Kathleen	8	8	31.6	10.4	6.2	1889	Brooklyn, N. Y.	New York, N. Y.
161063		Sch.	Kathleen	13	13	58.6	17.2	4.4	1894	Fairmount, Md.	Alexandria, Va.
161142		Slp.	Katio	8	8	33.0	10.4	2.4	1900	Sapelo Island, Ga.	Brunswick, Ga.
14380		Slp.	Katio B.	7	6	32.8	12.3	3.3	1876	Sheepshead Bay, N. Y.	New York, N. Y.
161131		Slp.	Katio B.	7	7	29.8	11.4	5.5	1899	Friendship, Mo.	Deer Isle, Me.
14457		Sch.	Katio C.	25	16	53.0	18.8	5.0	1887	Lebanon, Del.	Bridgeton, N. J.
161109		Slp.	Katio C.	7	7	29.2	11.0	3.9	1880	Greenpoint, N. Y.	New York, N. Y.
14425		Slp.	Katio G.	14	13	36.2	14.5	3.9	1884	Giffy Island, N. Y.	do
14408		Slp.	Katio L.	10	10	34.0	15.0	3.7	1890	Gamrsie, N. Y.	do
161022		Sch.	Katio M.	10	10	34.0	15.4	3.6	1891	Blox1, Miss.	Shieldsboro, Miss.
101170		Sch.	Katio M.	48	31	67.8	23.8	5.0	1900	Shidell, La.	New Orleans, La.
14404		Sch.	Katio R.	7	0	32.4	13.2	3.3	1882	Shieldsboro, Miss.	Shieldsboro, Miss.
161051		Sch.	Katio S.	78	74	78.5	27.0	5.4	1894	San Francisco, Cal.	San Francisco, Cal.
161096		Sch.	Katio Allmond	43	41	65.9	19.3	4.7	1890	Sharptown, Md.	Richmond, Va.
47088		Sch.	Katio Bralnard	412	393	169.8	30.0	10.0	1871	Marine City, Mich.	Port Huron, Mich.
14306		Sch.	Katio Burton	27	18	52.0	10.1	4.7	1874	Marcus Hook, Pa.	Camden, N. J.
14450		Sch.	Katio Collier	9	9	50.0	12.0	3.4	1886	Somerset County, Md.	Annapolis, Md.
14415		Sch.	Katio Cranmor	11	10	10.8	11.1	3.0	1881	Philadelphia, Pa.	Camden, N. J.
101045		Sch.	Katio Everett	9	9	53.5	11.4	3.2	1863	Nanticoke, Md.	Crisfield, Md.
14347	J. S. B. V.	Bkn.	Katio Fleckinger	472	425	135.2	35.9	13.6	1876	Seattle, Wash.	San Francisco, Cal.
14337		Sch.	Katio Holmes	26	25	49.0	18.8	3.0	1875	San Francisco, Cal.	do
14364		Slp.	Katio Kavanagh	10	9	36.2	12.8	3.4	1804	Cannarsie, N. Y.	New York, N. Y.
14469		Slp. y.	Katio Louisa	9	9	29.7	13.5	4.4	1884	Brooklyn, N. Y.	do
14421		Slp.	Katio Maria	13	13	30.0	14.0	3.6	1883	East Rockaway, N. Y.	Patohogue, N. Y.
161160		Sch.	Katio May	6	0	41.5	13.0	2.8	1900	Bishop Head, Md.	Crisfield, Md.
161113		Sch.	Katio Ralield	6	0	36.0	13.8	2.8	1898	Bonsacour, Ala.	Mobile, Ala.
101095		Sch.	Katio C. Lamson	23	22	50.0	16.0	6.7	1807	Bristol, Me.	Machias, Me.
161066		Sch.	Katio L. Palmer	31	30	55.9	17.6	6.8	1895	East Boothbay, Me.	Waldoboro, Me.
161028		Slp.	Katio M. Hurdy	7	7	35.7	10.9	4.7	1892	Deer Isle, Me.	Bangor, Me.
161091		Slp.	Katio and Edith	12	8	46.0	15.0	3.7	1896	Whitehaven, Md.	Crisfield, Md.

¹ Formerly schooner-yacht (to Friend, Virgilda.

² Formerly schooner-yacht Leatha.

MERCHANT SAILING VESSELS OF THE UNITED STATES--Continued.

Official No.	Signal letters.	Rig.	Name of vessel.	Gross tonnage.	Net tonnage.	Length.	Breadth.	Depth.	When built.	Where built.	Home port (where permanent document issues).
						Feet.	Feet.	Feet.			
14114		Sch.	Katie and Ella	31	32	63.2	19.3	5.2	1883	Solomon Island, Md.	Baltimore, Md.
161689	K. M. T. D.	Slp. y.	Katonah	15	15	44.7	13.0	7.5	1896	South Boston, Mass.	Do.
14473	K. G. H. M.	Sch. y.	KATRINA	63	59	73.0	20.1	10.3	1888	City Island, N. Y.	New York, N. Y.
161070		Slp. y.	Katrina	14	10	33.7	13.9	5.8	1895	Boston, Mass.	Do.
14082		Sch.	Katrina van Cortlandt	04	69	61.0	24.8	6.5	1845	Nyack, N. Y.	Do.
199359		Slp. y.	Katrine	8	7	32.0	14.0	3.4	1885	Patchogue, N. Y.	Philadelphia, Pa.
14333		Slp.	Kattie	16	16	41.0	16.0	1.6	1875	Gibraltar, Mich.	Perth Amboy, N. J.
161170		Slp.	Kattie G. Westman	9	9	30.9	11.5	5.0	1901	Friendship, Mo.	Portland, Me.
101032		Sch.	Katy	18	17	37.5	18.0	4.0	1892	Shipyard, Ga.	Savannah, Ga.
14208		Slp.	Katy Darling	0	0	28.0	12.0	2.0	1866	Galveston, Tex.	Galveston, Tex.
14316		Slp.	Katy Did	9	9	37.5	13.5	3.0	1876	City Island, N. Y.	New York, N. Y.
14356		Slp.	Katy Did	8	8	32.0	12.0	3.0	1870	Long Island, N. Y.	Norfolk, Va.
101054		Slp.	Katy Thomas	8	7	38.1	12.0	3.0	1894	Waldron, Wash.	Seattle, Wash.
101030		Slp.	Katy Van	12	12	30.5	10.1	3.1	1893	Calcasieu, La.	Lake Charles, La.
101153		Sch.	Kaulkeonili	110	73	89.0	21.0	8.5	1879	Port Ludlow, Wash.	Honolulu, H. I.
161154		Sch.	Kawallani	24	24	45.0	18.0	5.0	1883	San Francisco, Cal.	Do.
101050	K. L. V. W.	Sch.	Kearsarge	109	73	100.8	21.3	9.0	1894	Essex, Mass.	Gloucester, Mass.
161057		Cat.	Keepsake	5	5	23.9	11.1	3.5	1890	Harwichport, Mass.	Chatham, Mass.
161053	K. M. F. S.	Slp. y.	Keowaydin	5	5	31.2	8.9	6.0	1893	Boston, Mass.	Boston, Mass.
161059		Slp.	Keowaydin	7	6	27.4	13.1	3.7	1891	Port Washington, N. Y.	Coldspring, N. Y.
101092		Slp.	Kell	9	10	38.2	14.4	3.2	1896	Darien, Ga.	Savannah, Ga.
14001		Slp.	Kelpie	9	8	29.8	11.8	4.5	1895	Bristol, R. I.	Providence, R. I.
14499		Slp. y.	Kelpie	7	6	26.8	9.8	6.2	1891	Boston, Mass.	New York, N. Y.
105788	K. D. T. P.	Slp. y.	Kelpie	17	10	40.5	15.4	6.1	1876	Brooklyn, N. Y.	Do.
161040		Slp. y.	Kelpie	1	11	38.2	12.9	9.1	1893	Port Blakely, Wash.	Port Townsend, Wash.
101056		Cat.	Kenneth	5	5	24.5	11.2	3.3	1896	Port Republic, N. J.	Somers Point, N. J.
14494	K. G. W. H.	Slp.	KENILWORTH	2,293	2,146	309.2	53.1	24.2	1887	Port Glasgow, Scotland	New York, N. Y.
14422	K. B. S. C.	Slp.	Kennebec	2,136	1,938	237.7	45.3	18.4	1883	Bath, Me.	San Francisco, Cal.
14447	K. D. L. F.	Sch.	Kennebec	187	178	103.7	27.4	8.4	1880	Brewer, Me.	Calais, Me.
11358		Slp.	Kennedy	5	5	33.0	10.4	2.3	1877	Mathews County, Va.	Capo Charles, Va.
11115		Slp.	Kensington	6	10	40.5	15.4	4.5	1842	Philadelphia, Pa.	Camden, N. J.
14008		Sch.	Kent Island	43	34	61.9	21.1	5.3	1895	Kent Island, Md.	Annapolis, Md.
95595		Slp. y.	Kentonia	11	11	37.2	13.1	4.1	1870	Rye, N. Y.	New York, N. Y.
101017		Sch.	Kentucky	11	11	31.5	17.8	7.0	1847	Essex, Mass.	Brookline, Mass.
161111	K. N. M. L.	Sch.	Kentucky	1,575	1,472	245.2	41.3	19.2	1897	Bath, Me.	New York, N. Y.
161198		Sch.	Kentucky	124	61	103.0	24.4	10.8	1896	Essex, Mass.	Gloucester, Mass.
161085		Slp. y.	Kersbrook	6	6	29.2	11.9	4.5	1896	Jersey City, N. J.	New York, N. Y.
14477		Sch.	Kessie C. Price	25	17	65.0	18.0	5.0	1888	Rock Creek, Md.	Crofton, Md.
161017		Sch. y.	Kestrel	8	8	28.0	10.0	4.1	1897	Salem, Mass.	Boston, Mass.
161006		Slp. y.	Kestrel	11	11	52.0	12.3	8.6	1897	City Island, N. Y.	Bristol, R. I.
101124		Slp. y.	Kestrel	13	10	32.8	12.1	4.6	1890	Patchogue, N. Y.	Bridgeport, Conn.
14065		Sch.	Kewanee	206	172	123.8	27.4	8.3	1868	Port Huron, Mich.	Marquette, Mich.
14943		Sch.	Keweenaw	493	468	205.4	30.2	11.2	1860	Marine City, Mich.	Detroit, Mich.
161126		Sch. y.	Key	8	7	41.8	12.2	3.0	1899	Charlotte Harbor, Fla.	Key West, Fla.
161058		Sch. y.	Keynote	7	7	27.0	12.0	4.5	1889	St. George, Mo.	Boston, Mass.
14240		Sch.	Keyport	52	49	63.1	22.7	5.0	1870	Elizabeth City, N. C.	Perth Amboy, N. J.
14471		Slp.	Keyport	6	6	34.2	12.5	2.6	1888	Norfolk County, Va.	Norfolk, Va.
161024		Slp. y.	Key West	10	5	26.0	10.3	3.8	1891	Patterson, La.	New Orleans, La.
80101		Slp.	Klaora	10	15	43.9	12.9	8.0	1889	Boston, Mass.	New York, N. Y.
161181	K. Q. W. L.	Sch.	Kimberton	955	860	165.0	35.0	17.6	1901	Noank, Conn.	Philadelphia, Pa.
161063	K. H. N. D.	Sch.	King Cyrus	717	630	188.5	38.4	14.7	1890	Port Blakely, Wash.	San Francisco, Cal.
161029		Lgr.	King Knitter	3	3	39.3	11.0	3.2	1890	Morgan City, La.	Bradford, La.
161019		Slp. y.	King Philip	4	4	35.8	11.9	6.6	1885	Boston, Mass.	Boston, Mass.
14357		Slp.	King Philip	14	5	26.0	11.8	2.8	1872	Bayshore, N. Y.	Perth Amboy, N. J.
14437		Slp.	King Fisher	7	7	37.0	10.8	3.3	1845	East Patchogue, N. Y.	New York, N. Y.
101092		Sch.	Kingfisher	517	491	105.6	32.3	12.6	1867	Cleveland, Ohio	Cleveland, Ohio
14359		Sch.	Kingfisher	10	10	35.4	12.0	5.4	1877	Bristol, Me.	Rockland, Me.
101081		Slp.	Kingfisher	14	11	34.9	15.1	3.9	1846	Wilmington Island, Ga.	Savannah, Ga.
14101	K. G. T. P.	Sch.	Kingston	1,070	1,020	181.0	35.3	21.8	1875	Dorchester, New Brunswick	New York, N. Y.
14482		Sch.	Kingsey	7	7	35.0	14.0	3.0	1850	Astoria, Oreg.	Astoria, Oreg.
14247		Sch.	Kioka	83	79	71.0	21.5	7.3	1871	Jonesboro, Me.	Boston, Mass.
101159		Slp. y.	Kiowa	13	13	44.5	11.9	6.0	1900	Marblehead, Mass.	Hyannis, Mass.
101129		Sch.	Kip	5	5	25.0	10.0	5.5	1899	Jonesport, Me.	Wachusett, Me.
161116	K. P. V. Q.	Sch. y.	Kirin	54	53	87.0	18.9	11.8	1900	Brooklyn, N. Y.	Newport, R. I.
161084		Sch.	Kirk Daugherty	24	17	66.0	18.6	4.0	1890	Pocomoke City, Md.	Baltimore, Md.
161127		Sch.	Kiss	21	19	49.0	9.0	3.8	1899	Jackonsdale, Va.	Norfolk, Va.
161018		Sch. y.	Kissnet	20	19	44.0	13.0	5.3	1891	Northport, N. Y.	New York, N. Y.
14331		Slp.	Kitt Carson	17	11	45.5	15.5	4.5	1869	Huntington, N. Y.	Patchogue, N. Y.
14352	J. S. K. W.	Sch.	Kitt Carson	211	176	108.3	25.8	17.5	1877	Bucksport, Me.	Bangor, Me.
10110		Sch.	Kite	19	18	40.8	17.5	5.3	1898	South Boston, Mass.	Boston, Mass.
14178		Sch. y.	Kittle	6	6	28.5	11.8	3.5	1868	South Boston, Mass.	Boston, Mass.
14180		Slp.	Kittle	65	62	61.0	25.0	6.7	1897	Brooklyn, N. Y.	New York, N. Y.

¹ Formerly sloop-yacht *in Anillo P.*
² Formerly Hawaiian schooner *Kaulkeonili*.
³ Formerly Hawaiian schooner *Kawallani*.

⁴ Formerly sloop-yacht *America*.
⁵ Formerly British ship *Kenilworth*.
⁶ Formerly sloop-yacht *Hurriet*.

⁷ Formerly sloop-yacht *in Goshop*.
⁸ Formerly British bark *Thomas Kellor*.

MERCHANT SAILING VESSELS OF THE UNITED STATES—Continued.

Official No.	Signal letters.	Rig.	Name of vessel.	Gross tonnage.	Net tonnage.	Length.	Breadth.	Depth.	When built.	Where built.	Home port (where permanent document issues).
161070		Slp.	Kittle	6	6	29.0	10.9	3.2	1895	Jamesport, N. Y.	Greenport, N. Y.
14383		Sch.	Kittle Lawry	33	31	54.5	19.0	5.6	1880	Rockland, Me.	Belfast, Me.
161070		Slp.	Kittlowink	7	7	31.0	12.0	3.0	1890	Waveland, Fla.	St. Augustine, Fla.
161072		Slp. y.	Kittlowake	7	7	33.0	0.0	5.3	1805	South Boston, Mass.	New York, N. Y.
14303		Slp.	Kitty C.	8	7	31.5	13.3	3.1	1878	Brooklyn, N. Y.	Perth Amboy, N. J.
14000		Sch.	Kitty Ann	27	20	53.5	16.0	5.0	1853	Dutchhaven, N. J.	Alexandria, Va.
161094		Cat.	Kitty Clover	5	5	26.0	12.5	3.3	1894	Westereek, N. J.	Somers Point, N. J.
161117		Sch.	Kitty Horr	17	16	41.5	13.7	4.8			Key West, Fla.
161585	K. J. G. T.	Sch. y.	Kiywasa	48	45	68.0	18.0	9.9	1888	Marblehead, Mass.	New York, N. Y.
14395	J. V. H. N.	Bkn.	Kikikat	493	437	163.0	38.8	12.7	1881	Coos Bay, Ore.	Port Townsend, Wash.
161097		Slp.	Klondike	13	13	37.0	14.7	5.6	1897	Gloucester, Mass.	Gloucester, Mass.
161102		Slp.	Klondike	7	6	26.8	10.8	5.5	1807	Friendship, Me.	Southwest Harbor, Me.
161110		Slp.	Klondike	10	9	37.6	13.2	3.2	1898	Patchogue, N. Y.	Patchogue, N. Y.
161134		Sch.	Klondike	35	33	51.5	19.4	4.2	1897	Portland, Ore.	Astoria, Ore.
161139		Slp.	Klondike	7	7	41.5	13.5	3.0	1897	Pocomoke City, Md.	Baltimore, Md.
161101		Slp.	Klondyke	28	22	59.2	18.4	3.5	1889	Bath, Me.	Bath, Me.
14139		Slp.	Kneckerbocker	5	5	20.5	11.3	3.6	1875	San Francisco, Cal.	San Francisco, Cal.
14365		Slp.	Kneckerbocker	6	6	28.0	13.0	2.9	1877	Canarsie, N. Y.	New York, N. Y.
161126	K. P. G. S.	Sch.	Kneckerbocker	951	865	193.6	35.0	17.6	1899	Noank, Conn.	Philadelphia, Pa.
14110		Sch.	Knight Templar	280	275	135.9	26.0	10.3	1865	Oswego, N. Y.	Port Huron, Mich.
161075	K. M. J. G.	Sch.	Kodlak	146	125	105.0	25.3	9.3	1895	Benicia, Cal.	San Francisco, Cal.
14497	K. H. C. W.	Sch.	Kohlnoor	811	824	186.5	35.0	10.0	1890	Perth Amboy, N. J.	Philadelphia, Pa.
161105		Slp.	Kola	15	15	39.5	16.0	4.4	1884	Barnegat, N. J.	Bridgeton, N. J.
14092	H. L. V. S.	Sch.	Kolon	150	142	95.5	25.3	8.5	1866	East Machias, Me.	Machias, Me.
161180	K. Q. W. B.	Sch.	Kona	679	642	184.0	38.5	14.0	1901	Alameda, Cal.	San Francisco, Cal.
161005	K. H. P. J.	Bkn.	Kremlin	786	698	161.6	36.2	17.3	1890	Bath, Me.	Boston, Mass.
161012		Slp. y.	Kullinda	11	11	33.8	11.9	6.2	1890	Gloucester, Mass.	Do.
139011	K. G. J. S.	Sch. y.	Kwasind	65	62	78.5	21.9	9.0	1888	City Island, N. Y.	Cincinnati, Ohio.
161031	K. M. Q. B.	Ywl. y.	Kwasind	9	9	34.0	12.0	5.0	1892	Fall River, Mass.	New York, N. Y.
L.											
141680		Sch.	L. Brothers	12	12	35.8	12.6	4.8	1900	Seattle, Wash.	Seattle, Wash.
140651		Slp.	L. Dayton	6	5	34.0	11.0	3.4	1888	North River, N. C.	Beaufort, N. C.
140466		Slp.	L. Drew	8	5	35.5	13.8	3.2	1881	Somers Point, N. J.	Bridgeton, N. J.
141310		Sch.	L. Furlios	16	16	41.0	18.5	4.2	1893	Santa Rosa Sound, Fla.	Pensacola, Fla.
140981		Sch.	L. Lopez	12	12	40.6	16.2	3.7	1888	Biloxi, Miss.	Brashear, La.
15438		Sch.	L. McMurray	34	20	54.0	18.8	5.9	1862	Somerset County, Md.	Baltimore, Md.
14095		Slp.	L. Roberts	73	70	67.7	27.0	7.5	1862	Brooklyn, N. Y.	New York, N. Y.
140998		Cat.	L. Roberts, Jr.	5	5	20.5	11.9	3.2	1876	Osterville, Mass.	Nantucket, Mass.
140370	J. T. L. N.	Sch.	L. Schepp	1,850	1,672	224.3	42.1	18.7	1879	Kennebunk, Me.	New York, N. Y.
14773		Sch.	L. Snow, Jr.	43	43	63.8	18.6	6.0	1851	Essex, Mass.	Castine, Me.
15718		Sch.	L. Virginia	41	41	62.8	22.8	6.2	1871	Somerset County, Md.	Baltimore, Md.
140551	J. W. G. T.	Sch.	L. A. Plummer	394	336	129.7	32.2	12.4	1882	Bath, Me.	New Bedford, Mass.
140354		Sch.	L. A. Rook	7	6	34.6	13.9	3.9	1829	Phillipsburg, Mo.	Portland, Me.
14746		Sch.	L. A. Stotes	23	22	48.1	17.0	4.9	1861	Somers Point, N. J.	Castine, Me.
15070		Sch.	L. B. Coates	189	170	110.1	25.5	8.1	1874	Saugatuck, Mich.	Milwaukee, Wis.
140111	J. T. S. D.	Slp.	L. B. Curbia	177	171	102.2	26.2	9.2	1880	Boston, Mass.	Boston, Mass.
48558		Sch.	L. B. Forester	21	20	51.5	15.5	3.0	1880	Port Huron, Mich.	Grand Haven, Mich.
15944		Sch.	L. B. Platt	30	27	61.0	22.2	6.3	1873	Dorchester County, Md.	Baltimore, Md.
15703		Sch.	L. C. Spencer	44	42	64.0	20.8	6.4	1870	do	Crisfield, Md.
140196		Slp.	L. C. Wallace	10	8	40.9	15.8	4.5	1876	Tuckerton, N. J.	Bridgeton, N. J.
24183		Sch.	L. D. Remick	64	61	62.0	22.8	7.0	1829	Killingworth, Conn.	Bangor, Me.
140571		Sch.	L. E. Coulbourn	19	13	59.9	16.3	4.3	1882	Somerset County, Md.	Crisfield, Md.
140150	J. R. G. Q.	Sch.	L. E. Williams	100	95	95.5	23.1	7.5	1875	Wicomico County, Md.	Baltimore, Md.
140348		Sch.	L. F. Hall	47	32	68.0	23.0	6.8	1879	Pocomoke City, Md.	Crisfield, Md.
15726	J. K. W. F.	Bg.	L. F. Munson	412	357	129.3	30.4	15.2	1871	East Machias, Me.	New York, N. Y.
14134		Sch.	L. F. Petty	35	25	65.5	18.7	5.0	1890	Madison, Md.	Baltimore, Md.
141237		Sch.	L. H. Bozman	10	10	54.4	14.0	3.3	1892	Orlolo, Md.	Cape Charles, Va.
141564		Slp.	L. H. Smith	9	7	39.0	12.4	3.5	1898	Port Haywood, Va.	Newport News, Va.
141250		Sch.	L. H. Wilson	19	7	52.0	13.7	3.5	1892	Orlolo, Md.	Annapolis, Md.
140635		Slp.	L. J. Galhman	7	7	31.7	13.4	3.2	1883	Patchogue, N. Y.	Perth Amboy, N. J.
15916		Sch.	L. J. Cox	51	37	61.5	22.0	6.4	1873	Wilmington, Del.	Annapolis, Md.
140372		Slp.	L. J. Dayton	12	11	36.4	14.4	4.2	1879	Port Jefferson, N. Y.	Perth Amboy, N. J.
14013		Sch.	L. J. Farwell	265	251	130.0	25.8	10.4	1850	Black River, Ohio.	Buffalo, N. Y.
140846		Sch.	L. J. Muir	19	9	51.0	13.1	3.5	1886	Somerset County, Md.	Crisfield, Md.
140852		Sch.	L. J. Oliver	21	20	55.0	17.0	3.0	1886	Portsmouth, Va.	Newbern, N. C.
15763	J. K. V. M.	Sch.	L. L. Hamlin	147	140	105.0	26.6	8.8	1871	Galata, Me.	Cold Spring, N. Y.
15900		Sch.	L. L. Lamb	253	240	120.3	26.1	10.7	1869	Erie, Pa.	Buffalo, N. Y.
141663		Slp.	L. L. Pierre	8	8	37.4	12.0	2.1	1900	Darion, Ga.	Brunswick, Ga.
140788		Sch.	L. L. Shores	9	9	50.8	12.5	3.5	1885	Somerset County, Md.	Crisfield, Md.
140892		Slp.	L. M. Shores	12	11	30.0	14.2	4.0	1884	Bridgeton, N. J.	Camden, N. J.
14892		Sch.	L. M. Manson	219	237	120.4	26.5	0.5	1866	Algonac, Mich.	Milwaukee, Wis.
141109	K. H. W. V.	Sch.	L. N. Dantzle	138	117	104.0	24.5	0.8	1890	Scranton, Miss.	Sheldahl, Miss.
140905		Sch.	L. O. Muir	13	8	54.6	11.7	3.8	1888	Somerset County, Md.	Cape Charles, Va.

¹ Formerly schooner-yacht Viator.

² Formerly schooner Kilbridge T. Gerry.

³ Formerly schooner Telegraph.

⁴ Formerly { a brig L. F. Munson.
b British brig L. F. Munson.

¹ Lost, March 31, 1901.

MERCHANT SAILING VESSELS OF THE UNITED STATES -Continued.

Official No.	Signal letters.	Rig.	Name of vessel.	Gross tonnage.	Net tonnage.	Length.		Depth.	Where built.	Home port (where permanent document issues).	
						Feet.	Feet.				
141413		Slp.	L. R. Hand	17	10	42.1	15.0	4.5	1896	Patchogue, N. Y.	Porth Amboy, N. J.
15598		Sch.	L. S. Hammond	329	312	137.5	26.5	11.7	1869	Detroit, Mich.	Ogdensburg, N. Y.
15290	J. B. M. G.	Sch.	L. S. Leverling	298	242	119.5	29.5	9.4	1855	Wilmington, Del.	Somers Point, N. J.
140842		Sch.	L. T. Smith	9	5	41.0	13.0	3.2	1886	Pocomoke City, Md.	Tappahannock, Va.
15980	J. P. H. K.	Sch.	L. T. Whitmore	290	240	120.0	30.1	10.6	1874	Rockland, Me.	Deer Isle, Me.
15976		Sch.	L. V. Ostrom	31	29	55.0	18.0	4.0	1873	Patchogue, N. Y.	Patchogue, N. Y.
149432		Sch.	L. W. Bethel	7	6	29.4	11.8	4.3	1880	Key West, Fla.	Key West, Fla.
140974		Sch.	L. W. Courtney	7	5	48.0	11.8	3.0	1888	Mundy Point, Va.	Tappahannock, Va.
140787		Sch.	L. W. Gunby	10	5	50.0	12.1	3.4	1885	Somerset County, Md.	Annapolis, Md.
140669		Sch.	L. W. Machon	10	0	43.5	13.2	3.1	1883	Mathews County, Va.	Newport News, Va.
140848		Sch.	L. E. P. Dennis	10	0	52.7	14.7	2.0	1886	Somerset County, Md.	Do.
15440	J. F. M. P.	Sch.	L. O. O. Wishart	248	195	115.2	20.5	9.1	1867	Greenville, N. J.	New York, N. Y.
140330		Sch.	L. Atwood Bennet	8	8	49.8	11.4	2.4	1873	Crisfield, Md.	Baltimore, Md.
141504		Slp.	L. Blanche Hutchison	0	6	38.4	13.4	2.7	1897	Fairmount, Md.	Crisfield, Md.
140741		Lgr.	L'Alsace	0	5	34.5	11.5	2.8	1884	Grand Caillon, La.	Brashear, La.
141111		Lgr.	L'Avenir	0	5	32.3	10.8	3.2	1890	Torrebonne, La.	Do.
140594		Sfp.	La Corse	7	7	31.0	11.3	3.9	1862	Lake Charles, La.	Do.
141545		Cat. y.	La Cubana	9	9	29.1	12.1	3.7	1890	Brooklyn, N. Y.	New York, N. Y.
14522		Sch.	La Fayette	26	19	54.4	17.5	6.3	1838	Somerset County, Md.	Philadelphia, Pa.
140153	J. R. N. V.	Sch.	La Girondo	204	194	114.8	31.7	9.2	1875	Port Ludlow, Wash.	San Francisco, Cal.
140923		Slp.	La Paloma	24	22	42.0	15.8	3.5	1888	Wilmington, Cal.	Los Angeles, Cal.
15100		Sch.	La Petite	172	163	110.0	23.7	8.3	1890	Huron, Ohio	Milwaukee, Wis.
15851		Slp.	Laconia	16	18	56.0	14.1	4.4	1872	Smyville, N. Y.	Patchogue, N. Y.
141029		Sch.	Lacy Thoroughgood	19	15	63.0	16.0	4.0	1889	St. Peters Creek, Md.	Cape Charles, Va.
141618		Sch.	Lady	20	20	46.0	16.0	5.0	1885	Honolulu, H. I.	Honolulu, H. I.
140435		Sch.	Lady Alfred	15	14	42.0	15.0	3.0	1880	Ocean Springs, Miss.	Shieldsboro, Miss.
140700		Slp.	Lady Anna	18	17	39.3	15.0	4.0	1884	St. Simons Island, Ga.	Savannah, Ga.
15520		Sch.	Lady Antrim	87	82	81.0	22.3	6.0	1857	Edenton, N. C.	Boothbay, Me.
140800		Sch.	Lady Antrim	11	10	42.0	14.0	3.8	1885	Manteo, N. C.	Newbern, N. C.
141222		Sch.	Lady Chelton	44	33	70.0	18.1	5.9	1892	Pocomoke City, Md.	Crisfield, Md.
140722		Cat.	Lady Chitra	5	5	28.5	12.5	3.0	1884	Patchogue, N. Y.	New York, N. Y.
140860		Sch.	Lady Dora	14	13	41.0	16.0	4.3	1886	Dickinson Bayou, Tex.	Galveston, Tex.
141401		Cat.	Lady Eldridge	6	6	31.8	12.0	4.0	1897	Atlantic City, N. J.	New York, N. Y.
140010		Sch.	Lady Elgin	75	45	77.2	21.8	7.8	1883	Boothbay, Me.	Greenport, N. Y.
140208		Sch.	Lady Ellen	44	42	61.1	18.1	5.4	1875	Annapo, Wis.	Milwaukee, Wis.
15869		Sfp.	Lady Emma	5	5	29.0	11.4	3.1	1872	Patchogue, N. Y.	Bridgeport, Conn.
15465		Sch.	Lady Evans	32	30	58.5	20.8	6.0	1864	Somerset County, Md.	Tappahannock, Va.
140385		Sch.	Lady Evans	7	5	45.3	11.3	3.3	1870do	Crisfield, Md.
141079		Sch.	Lady George	15	14	48.7	14.0	5.2	1890	Port Townsend, Wash.	Seattle, Wash.
141186		Sch.	Lady Grant	10	7	38.3	13.7	3.5	1891	Atlantic, N. C.	Beaufort, N. C.
140739		Sfp.	Lady Harrington	8	8	43.5	14.5	3.5	1884	Madison, Md.	Crisfield, Md.
141567		Sch.	Lady Jones	7	7	45.0	13.5	2.7	1898	Elliott, Md.	Baltimore, Md.
140607		Sch.	Lady Libo	9	9	30.8	13.2	5.0	1883	Robbinston, Me.	Eastport, Me.
141454		Sfp.	Lady Lynn	5	5	28.8	11.3	2.9	1889	Patchogue, N. Y.	Chincoteague, Va.
140855		Sfp.	Lady Maude	11	10	34.0	13.5	4.0	1886	Wachapreague, Va.	Newport News, Va.
140402		Sch.	Lady Maud	58	55	70.0	21.9	8.4	1880	Port Ludlow, Wash.	San Francisco, Cal.
141535		Sch.	Lady Mine	0	9	41.4	14.4	3.3	1898	Port Kenyon, Cal.	Eureka, Cal.
140830		Sch.	Lady of Fox Creek	0	8	48.0	12.0	3.0	1874	Dorchester County, Md.	Crisfield, Md.
14514		Sch.	Lady of the Lake	21	13	50.1	17.7	0.0	1846	Somerset County, Md.	Cumden, N. J.
15664		Sch.	Lady of the Lake	11	10	36.0	12.0	5.0	1870	East Boston, Mass.	Newport, N. I.
15987		Sch.	Lady of the Lake	7	7	37.0	12.0	3.0	1872	Galveston, Tex.	Galveston, Tex.
140208		Sfp.	Lady of the Lake	7	6	33.8	14.0	3.4	1877	Dorchester County, Md.	Baltimore, Md.
140830		Sfp. y.	Lagoula	10	9	37.7	12.6	4.0	1880	Kenneshaw, Me.	Do.
141150	K. J. R. B.	Sch.	Laguna	385	328	125.2	33.0	14.0	1891	Port Jefferson, N. Y.	Port Jefferson, N. Y.
141722	K. Q. W. F.	Hkn.	Laluma	1,067	994	217.0	42.0	17.0	1901	Oakland, Cal.	San Francisco, Cal.
140442		Sch.	Lake Austin	50	53	69.0	21.2	4.7	1881	Matagorda, Tex.	Brownsville, Tex.
140146		Sch.	Lake Flower	6	6	34.0	12.0	2.9	1875	New Orleans, La.	Shieldsboro, Miss.
15578		Sch.	Lake Forest	300	273	115.0	28.0	11.0	1869	Little Sturgeon, Wis.	Chicago, Ill.
141589		Sch.	Lakeside	39	32	68.4	18.0	3.8	1890	Mount Clemens, Mich.	Detroit, Mich.
141158		Sfp. y.	Lakshmi	11	10	28.5	13.5	4.2	1888	Osterville, Mass.	New York, N. Y.
140481		Sch.	Lalla Rookh	60	57	65.7	19.3	6.4	1881	Manitowoc, Wis.	Grand Haven, Mich.
141209		Sfp. y.	Lamont	16	16	49.0	13.2	6.0	1892	Deer Isle, Me.	Boston, Mass.
141159		Sfp. y.	Lance	7	7	32.0	8.7	6.4	1891	Fall River, Mass.	Fall River, Mass.
15817		Sch.	Lanolt	34	33	55.2	21.3	5.3	1872	Baltimore, Md.	Baltimore, Md.
140147		Sch.	Landsker	98	71	82.3	23.7	8.0	1875	Essex, Mass.	Bucksport, Me.
48554		Sch.	Lanny Blms	45	43	68.5	10.0	5.7	1888	Presquo Isle, Mich.	Detroit, Mich.
140407		Sch.	Lanford	18	17	47.2	14.8	4.7	1880	Kent County, Md.	Norfolk, Va.
15090	J. P. M. D.	Sch.	Lant's Cobb	243	200	120.4	20.1	9.6	1874	Brewer, Me.	Machuss, Me.
141505		Sch.	Laona	6	6	36.5	11.7	3.1	1897	Wittman, Md.	Baltimore, Md.
140816		Sch.	Lapulla	0	5	31.0	12.2	3.2	1885	Apalachicola, Fla.	Tampa, Fla.
141130		Sfp. y.	Lapwing	11	10	38.8	10.1	6.0	1892	Boston, Mass.	New York, N. Y.
14050		Sch.	Lark	27	20	51.0	18.0	4.7	1860	Charleston, S. C.	Charleston, S. C.
14028		Sfp.	Lark	20	19	49.3	13.7	3.8	1868	Patchogue, N. Y.	New York, N. Y.
140977		Sch.	Lark	0	9	31.5	12.0	3.8	1888	Rogers River, Fla.	Tampa, Fla.
141295		Sch.	Lark	14	13	40.5	15.0	4.7	1893	Mormentau, La.	Lake Charles, La.

1 Formerly Hawaiian schooner Lady.

MERCHANT SAILING VESSELS OF THE UNITED STATES—Continued.

Official No.	Signal letters.	Rig.	Name of vessel.	Gross tonnage.	Net tonnage.	Length.	Breadth.	Depth.	W. by n. built.	Where built.	Home port (where permanent document issues).
						<i>Feet.</i>	<i>Feet.</i>	<i>Feet.</i>			
14885		Slp.	Last One	20	10	43.0	16.8	4.0	1855	Staten Island, N. Y.	New York, N. Y.
15808		Slp.	Latona	6	6	29.0	11.9	3.7	1873	Hartford, Conn.	Perth Amboy, N. J.
141350	K. M. G. G.	Sch.	Latona	100	71	95.2	23.6	9.6	1894	Essex, Mass.	Gloucester, Mass.
141602	K. P. G. Q.	Sch. y.	Latona	69	58	77.3	19.5	9.6	1899	South Boston, Mass.	Bridgeport, Conn.
140705		Sch.	Lauchla	8	8	33.0	9.0	3.0	1882	Sauger Creek, Va.	Newport News, Va.
14782		Sch.	Laughing Waters	31	29	59.3	17.7	5.7	1868	Bath, Me.	Portland, Me.
14837		Slp.	Launch	5	5	32.0	9.3	3.5	1866	Norfolk, Va.	Richmond, Va.
14610		Sch.	Laura	37	35	63.8	20.0	5.7	1836	Dorchester County, Md.	Annapolis, Md.
15926		Slp.	Laura	6	6	34.4	11.0	3.2	1873	Norfolk, Va.	Norfolk, Va.
140018		Sch.	Laura	8	7	47.7	10.1	2.8	1873	Tilghman Island, Md.	Annapolis, Md.
140141		Slp.	Laura	7	6	29.3	11.6	3.5	1873	Spconk, N. Y.	Greenport, N. Y.
149205		Slp.	Laura	8	8	30.5	11.7	4.7	1878	Danverscott, Me.	Boston, Mass.
140377	J. T. L. W.	Sch.	Laura	550	485	138.9	32.7	14.7	1879	Millbridge, Me.	New York, N. Y.
140473		Slp.	Laura	8	8	34.5	13.0	3.0	1881	San Francisco, Cal.	San Francisco, Cal.
141216		L. g.	Laura	5	5	30.6	10.4	3.4	1890	Morgan City, La.	Brushier, La.
141290		Slp.	Laura	7	6	25.4	11.7	4.0	1867	Hyannis, Mass.	Dennis, Mass.
141531		Slp.	Laura	6	6	30.6	9.6	3.4	1898	New Whatcom, Wash.	Port Townsend, Wash.
141713		Slp.	Laura	8	8	25.0	8.0	2.2	1900	Louisville, Ky.	Evansville, Ind.
140532		Slp.	Laura B	10	9	34.8	14.0	4.0	1882	Patchogue, N. Y.	New York, N. Y.
140563		Slp.	Laura E	5	5	28.5	13.0	3.3	1884	do	Patchogue, N. Y.
111088		Slp.	Laura F	10	9	31.8	13.3	3.5	1890	East Islip, N. Y.	do
140820		Slp.	Laura G	13	8	42.2	15.7	4.3	1886	Port Norris, N. J.	Bridgeton, N. J.
140783		Sch.	Laura J	9	9	50.9	13.3	3.4	1885	Tilghman Island, Md.	Annapolis, Md.
140874		Slp.	Laura L	11	11	37.2	14.1	4.1	1890	Keyport, N. J.	Perth Amboy, N. J.
140997		Slp.	Laura V	7	7	31.5	12.9	3.6	1889	Patchogue, N. Y.	do
140413		Sch.	Laura F. B.	7	7	37.4	13.4	3.3	1888	Blackwater, Fla.	Pensacola, Fla.
140439		Slp.	Laura Clark	8	7	32.0	13.4	4.6	1880	Pascagoula, Miss.	Shieldsboro, Miss.
16765		Slp.	Laura Collins	9	8	30.0	12.6	3.0	1870	Norfolk, Va.	Norfolk, Va.
140165		Slp.	Laura Cross	8	7	33.0	13.0	3.0	1875	Galveston, Tex.	Galveston, Tex.
141432		Slp.	Laura Ella	9	8	29.2	11.0	5.2	1894	Port Townsend, Wash.	Kodiak, Alaska.
140924		Slp.	Laura Elsie	5	5	27.2	12.7	3.0	1888	Patchogue, N. Y.	Patchogue, N. Y.
15582		Slp.	Laura Frances	7	7	33.2	13.2	3.3	1867	do	New York, N. Y.
140848		Slp.	Laura Frances	10	9	38.2	14.6	3.5	1883	Cambridge, Md.	Crisfield, Md.
140590	J. W. S. T.	Sch.	Laura Madson	345	328	119.0	38.0	16.0	1882	Gardiner, Oreg.	San Francisco, Cal.
140101	J. R. Q. B.	Sch.	Laura May	246	234	121.6	32.6	9.5	1870	Coos Bay, Oreg.	do
140456		Slp.	Laura May	12	12	42.4	16.0	3.8	1881	Patchogue, N. Y.	Perth Amboy, N. J.
140152	J. R. N. T.	Sch.	Laura Pike	145	139	90.0	20.0	7.7	1875	Eureka, Cal.	San Francisco, Cal.
141382		Sch.	Laura Reed	24	22	45.6	16.2	7.3	1895	Noank, Conn.	Stonington, Conn.
14717		Sch.	Laura Tompkins	16	8	43.2	16.7	4.3	1868	Noank, Conn.	Chincoteague, Va.
15333		Sch.	Laura Thompson	42	40	50.8	19.1	8.0	1868	Noank, Conn.	New York, N. Y.
15039		Sch.	Laura White	39	37	58.4	19.0	6.0	1856	Browns Point, N. J.	do
15615		Sch.	Laura A. Muir	28	27	51.5	18.5	5.7	1869	Somerset County, Md.	Baltimore, Md.
140901		Sch.	Laura B. Banks	7	7	36.8	11.4	3.4	1887	Powell Point, N. C.	Edenton, N. C.
141109	K. H. W. N.	Sch.	Laura C. Anderson	960	912	183.2	38.5	17.6	1891	Bath, Me.	New York, N. Y.
140228		Sch.	Laura E. Gamage	13	12	39.0	13.5	5.5	1877	Bristol, Me.	New Bedford, Mass.
141063	K. H. D. V.	Sch.	Laura L. Sprague	504	561	154.4	36.2	11.2	1890	Rockland, Me.	Marblehead, Mass.
141246		Sch.	Laura M. Buckson	28	17	55.4	19.2	5.5	1892	Greenwich, N. J.	Wilmington, Del.
15209		Sch.	Laura M. Damon	20	19	46.0	18.3	4.3	1890	Damon Landing, Cal.	San Francisco, Cal.
141108	K. H. W. S.	Sch.	Laura M. Lunt	567	539	149.2	34.8	12.4	1890	Rockland, Me.	Boston, Mass.
15321		Sch.	Laura S. Hatch	124	118	101.0	24.0	7.3	1867	Hartford, Conn.	Fall River, Mass.
14574		Sch.	Laura T. Cheater	69	65	75.0	21.1	7.8	1864	Essex, Mass.	Camden, Me.
140272		Slp.	Laura V. Stiles	5	5	30.7	11.0	3.9	1868	Westcrack, N. J.	Tuckerton, N. J.
140743		Sch.	Laura and Ella	22	19	57.0	16.9	4.8	1884	Wicomico County, Md.	Baltimore, Md.
141281		Cat.	Laura and Leslie	6	6	26.8	12.3	3.8	1893	Saundersatown, R. I.	Newport, R. I.
15050		Sch.	Laura and Marion	49	46	61.9	16.2	6.9	1867	Bristol, Me.	Portland, Me.
14731		Sch.	Laurel	37	35	55.9	16.9	7.0	1839	Richmond, Me.	Southwest Harbor, Me.
15173		Slp.	Laurel	15	8	40.5	15.6	3.8	1852	Leweburg, N. J.	Bridgeton, N. J.
106833	K. M. W. G.	Sch. y.	Laurel	20	19	44.3	15.0	6.2	1886	East Boston, Mass.	New York, N. Y.
140540		Slp.	Laurel	5	5	28.2	12.4	4.0	1882	Northport, N. Y.	Bridgeport, Conn.
140685		Sch.	Laurel	6	6	28.5	11.4	3.7	1884	Key West, Fla.	Key West, Fla.
141130	K. J. P. B.	Sch.	Laurel	125	93	95.0	24.0	6.6	1891	Essex, Mass.	Brooklin, Me.
141507		Sch.	Laurel	91	84	89.7	22.8	9.0	1897	Ballard, Wash.	Seattle, Wash.
141223		Sch.	Laurens Chayton	79	75	95.0	24.0	7.0	1892	Cambridge, Md.	Crisfield, Md.
140910		Sch.	Laurens E. Bramble	59	47	64.5	22.2	6.3	1874	Dorchester County, Md.	Baltimore, Md.
48562		Slp.	Laurence	49	42	151.0	32.5	11.0	1887	New London, Conn.	New London, Conn.
140591		Sch.	Laurence F. Corbett	12	30	66.3	20.8	9.1	1882	Baltimore, Md.	Crisfield, Md.
15073		Sch.	Lauretta	17	11	48.0	17.0	4.8	1841	Somerset County, Md.	Philadelphia, Pa.
141120		Slp.	Lauretta	14	13	39.9	14.1	4.4	1891	Greenport, N. Y.	Greenport, N. Y.
140982		Slp.	Lauretta S.	13	7	31.0	12.4	3.6	1881	Gravesend Beach, N. Y.	New York, N. Y.
140123		Slp.	Lavina	8	12	38.6	15.0	4.2	1875	Glenwood, N. Y.	Coldspring, N. Y.
140323		Sch.	Lavina Vienna	6	6	40.0	11.4	3.2	1878	Norfolk, Va.	Newport News, Va.
14508		Sch.	Lavina	31	20	57.6	17.1	5.3	1855	Baltimore, Md.	Baltimore, Md.
140657		Sch.	Lavina	10	10	45.8	14.8	3.3	1883	Choptank River, Md.	do
141268		Slp.	Lavina	5	5	27.5	12.3	3.0	1887	Patchogue, N. Y.	Patchogue, N. Y.
141323		Sch. y.	Lavina	10	9	29.3	13.0	3.6	1891	Atlantic City, N. J.	Philadelphia, Pa.

¹ Formerly sloop Leader.

² Formerly sloop-yacht Adelaide.

MERCHANT SAILING VESSELS OF THE UNITED STATES—Continued.

Official No.	Signal letters.	Rtg.	Name of vessel.	Gross tonnage.	Net tonnage.	Length.	Breadth.	Depth.	W. line in ball.	Where built.	Home port (where permanent document issued).
						Feet.	Feet.	Feet.			
140636	K. B. N. F.	Sch.	Lavinia Campbell	733	697	175.9	37.0	17.1	1833	Kennebunk Port, Me.	Greenport, N. Y.
15938		Sch.	Lavinia Thoms	12	8	39.1	12.5	3.7	1873	Stratton, N. C.	Beaufort, N. C.
141257	K. L. P. H.	Sch.	Lavinia M. Snow	354	315	131.0	31.7	10.0	1893	Rockland, Me.	Rockland, Me.
141501		Slp.	Lavita	11	11	37.0	11.7	7.2	1899	Seattle, Wash.	Seattle, Wash.
15080	J. K. B. C.	Sch.	Lavolta	204	173	104.0	28.0	11.4	1870	Ellsworth, Me.	Ellsworth, Me.
14144		Cat.	Lawrence	7	7	27.5	12.8	4.0	1895	Bath, Me.	Newport, R. I.
10500	J. W. V. R.	Sch.	Lawrence Haines	256	243	123.0	30.0	9.7	1883	Wiscasset, Me.	Bath, Me.
140586		Sch.	Lawrence Murllock	67	42	75.6	21.2	7.2	1882	Essex, Mass.	Glooucester, Mass.
111311		Sub.	Lawrence Orr	7	7	38.5	10.9	2.8	1893	St. Petersburg, Fla.	Tampa, Fla.
141137	K. J. N. M.	Sch.	Lawrence A. Monroe	116	84	99.3	24.0	10.0	1891	Essex, Mass.	Glooucester, Mass.
140739		Sch.	Lawson Corbin	9	9	44.0	12.5	3.1	1884	Accomac County, Va.	Cape Charles, Va.
14693		Sch.	Leader	13	12	37.0	11.8	5.0			Southwest Harbor, Me.
140777		Slp.	Leader	6	6	28.4	12.8	3.8	1895	East Providence, R. I.	Providence, R. I.
140821		Slp.	Leader	20	19	44.1	17.6	4.7	1830	Baltimore, Md.	Baltimore, Md.
140854		Slp.	Leader	11	10	33.5	12.9	4.0	1886	San Francisco, Cal.	San Francisco, Cal.
141165		Sch.	Leader	31	30	57.5	15.8	4.0	1892	Aigonaq, Mich.	Port Huron, Mich.
141291		Sch.	Leader	6	6	36.0	10.7	3.2	1893	Crystal River, Fla.	Cedar Keys, Fla.
141335		Cat.	Leader	5	5	23.0	11.1	3.4	1893	Osterville, Mass.	Chatham, Mass.
141365		Sch.	Leader	21	20	45.6	15.9	5.0	1894	Marco, Fla.	Key West, Fla.
141468		Sch.	Leader	6	5	40.0	10.9	2.8	1897	South River, N. C.	Newbern, N. C.
141578		Slp.	Leader	33	23	47.4	18.6	5.0	1898	Burnt Pot Island, Ga.	Savannah, Ga.
14560		Sch.	Leading Breeze	69	66	72.1	20.6	7.0	1854	Essex, Mass.	Machias, Me.
141285		Sch.	Leah	7	6	35.7	11.2	2.7	1893	Southport, N. C.	Wilmington, N. C.
141700		Sch.	Leah A. Westmore	10	10	46.3	11.8	3.0	1901	New Haven, Conn.	New Haven, Conn.
14921		Slp.	Leander	13	13	39.2	14.7	4.6			New York, N. Y.
15625		Sch.	Leander Jane	22	15	51.4	18.1	4.2	1899	Shieldsboro, Miss.	New Orleans, La.
140886		Sch.	Leander F. Gould	70	67	73.2	21.5	7.5	1884	Salisbury, Mass.	Provincetown, Mass.
141895		Slp.	Leard C.	21	21	47.4	15.8	6.8	1901	Glooucester, Mass.	Do.
156111		Slp. y.	Leda	11	9	41.0	11.1	8.3	1900	Bristol, R. I.	New York, N. Y.
141309		Slp.	Lee	5	5	29.0	12.0	3.2	1893	Taylor's Bayou, Tex.	Galveston, Tex.
141515		Sch.	Lee	5	5	42.1	12.0	2.4	1896	Fishing Creek, Md.	Crisfield, Md.
141681		Sch.	Lee	8	5	35.1	14.1	2.9	1900	Logtown, Miss.	Shieldsboro, Miss.
140315		Sch.	Lehi	6	6	31.0	12.5	4.3	1878	Bear Island, Me.	Brooklin, Me.
140925		Sch.	Lehman Blum	29	20	63.0	18.6	4.8	1881	Sussex County, Del.	Crisfield, Md.
141433		Sch.	Lella	5	5	32.5	12.7	3.1	1896	Wax Bayou, La.	Brashear, La.
141577		Sch.	Lella	8	7	31.0	10.0	2.6	1896	Georgetown, S. C.	Georgetown, S. C.
141398		Sch.	Lella Reed	7	7	31.0	12.6	2.6	1895	Sanibel Island, Fla.	Key West, Fla.
141639		Cat. y.	Leisure	5	5	24.6	10.5	3.7	1892	Greenport, N. Y.	New York, N. Y.
14505		Sch.	Leisure Hour	6	5	27.7	9.2	4.0	1891	Provincetown, Mass.	Provincetown, Mass.
141096		Slp.	Lela	15	14	38.5	14.5	3.9	1885	Keyport, N. J.	New York, N. Y.
141101		Sch.	Lela Boylo	23	15	48.5	17.3	5.1	1890	Millyville, N. J.	Bridgeton, N. J.
140850		Sch.	Lela May	7	7	42.4	12.6	3.5	1880	Pamlico, N. C.	Newbern, N. C.
141553		Slp.	Lella Gunby	6	6	39.1	13.4	2.9	1898	Crisfield, Md.	Crisfield, Md.
22981		Sch.	Lella Howell	17	11	38.9	15.3	4.4	1849	Somers Point, N. J.	Seaford, Del.
140740		Slp.	Lella Wynndotte	9	8	41.7	14.4	3.6	1884	Cambridge, Md.	Crisfield, Md.
140882		Sch.	Lella E. Norwood	73	47	76.6	22.2	8.0	1884	Boothbay, Me.	Glooucester, Mass.
141302		Slp.	Lella E. Rowley	10	9	39.6	14.0	3.5	1893	Girdletree, Md.	Brunswick, Ga.
141688		Slp.	Lella E. Tolman	12	12	34.6	13.2	6.5	1900	Friendship, Me.	North Haven, Me.
15512		Sch.	Leman No. 3	59	56	86.0	21.0	4.0	1866	Calcasieu, La.	Lake Charles, La.
141694		Sch.	Lemuel Kerwan	39	39	75.5	21.1	6.0	1901	Chester, Md.	Baltimore, Md.
15820		Slp.	Lena	16	15	38.8	15.4	4.2	1870	Port Washington, N. Y.	Coldspring, N. Y.
15891		Sch.	Lena	24	20	54.3	16.8	4.5	1873	Ocracoke, N. C.	Newbern, N. C.
10012		Slp.	Lena	6	6	31.0	12.9	3.0	1874	Glooucester, N. J.	Camden, N. J.
10029		Slp.	Lena	11	11	38.0	13.2	4.2	1874	Brooklyn, N. Y.	New York, N. Y.
140193		Sch. y.	Lena	13	13	39.0	15.0	5.0	1876	Westbrook, Conn.	Portland, Me.
140797		Sch.	Lena	7	5	49.3	10.8	2.8	1881	Somerset County, Md.	Tappahannock, Va.
140636		Sch.	Lena	10	9	34.0	13.8	4.7	1887	Jonesport, Me.	Machias, Me.
141090		Slp.	Lena	5	5	33.0	12.0	2.6	1890	Fairport, Va.	Alexandria, Va.
141127		Slp.	Lena	8	7	25.8	13.4	4.1	1891	Noank, Conn.	Stonington, Conn.
141228		Slp.	Lena	13	13	31.0	12.8	6.0	1892	Lincolnton, Me.	Deer Isle, Me.
141543		Cat.	Lena	7	7	39.3	12.0	3.8	1898	Osterville, Mass.	Chatham, Mass.
141699		Sch.	Lena	10	10	38.4	10.0	3.2	1901	Port Townsend, Wash.	Seattle, Wash.
141295		Sch.	Lena L.	29	26	50.0	14.0	7.0	1892	San Francisco, Cal.	San Francisco, Cal.
141430		Slp.	Lena L.	10	10	42.4	11.8	3.5	1896	Threemile Bay, N. Y.	Cape Vincent, N. Y.
140379		Sch.	Lena M.	8	8	32.4	12.2	4.8	1870	New Shoreham, R. I.	Newport, R. I.
15552		Slp.	Lena Bear	35	33	57.0	22.0	4.4	1869	Northport, N. Y.	Coldspring, N. Y.
141196		Sch.	Lena Hall	22	21	39.0	11.8	5.0	1891	Ludington, Mich.	Milwaukee, Wis.
141613		Slp.	Lena Louisa	7	7	39.5	13.8	3.4	1899	Fairmount, Md.	Crisfield, Md.
141123		Slp.	Lena Maud	7	7	25.6	10.0	5.2	1884	Bremen, Me.	Brooklin, Me.
141065		Slp.	Lena May	9	8	31.1	12.2	5.4	1890	Waldoboro, Me.	Glooucester, Mass.
141563		Slp.	Lena May	5	5	36.0	13.4	2.6	1898	Hopewell, Md.	Crisfield, Md.
141337		Sch.	Lena McIntosh	15	8	46.2	17.3	3.7	1894	Pass Christian, Miss.	Shieldsboro, Miss.
14019		Slp.	Lena Power	7	6	43.6	10.0	3.3	1889	Back Creek, Va.	Newport News, Va.
140601	K. B. G. T.	Sch.	Lena Sweasey	260	243	130.2	32.0	9.0	1882	Eureka, Cal.	San Francisco, Cal.
141131	K. J. H. V.	Sch.	Lena White	126	101	90.0	24.2	8.8	1891	Rockland, Me.	Rockland, Me.

* Formerly sloop-yacht Effort.

* Formerly schooner Somers.

† Rebuilt, 1885.

MERCHANT SAILING VESSELS OF THE UNITED STATES—Continued.

Official No.	Signal letters.	Rtg.	Name of vessel.	Gross tonnage.	Net tonnage.	Length.	Breadth.	Depth.	When built.	Where built.	Home port (where permanent document issues.)
						Feet.	Feet.	Feet.			
140673		Sch.	Lena Willing	53	50	72.7	22.7	5.7	1883	Bethel, Del.	Tappahannock, Va.
140672		Slp.	Lena G. Bateman	14	9	41.0	15.2	4.2	1883	Bridgeton, N. J.	Bridgeton, N. J.
15922	J. M. V. P.	Sch.	Lena R. Storer	250	118	114.6	29.6	10.2	1873	Waldoboro, Mo.	Shilohsboro, Miss.
140118		Slp.	Lena S. Mills	10	9	41.4	14.8	3.5	1880	Cambridge, Md.	Baltimore, Md.
141177		Sch.	Lena and Maud	109	75	93.0	24.8	9.6	1897	Essex, Mass.	Gloucester, Mass.
140869		Slp.	Lena and Lina Cosler	8	5	40.0	15.2	4.0	1887	Solomon Island, Md.	Bridgeton, N. J.
140960		Slp.	Lento	10	9	39.0	15.1	3.4	1888	Cambridge, Md.	Cape Charles, Va.
141037		Sch.	Lenora	16	15	37.0	15.2	4.2	1889	Chaico, Md.	Do.
14803		Sch.	Leo	94	89	81.0	22.0	7.0	1866	Sheboygan, Wis.	Milwaukee, Wis.
141178		Sch.	Leo	11	10	41.0	13.5	3.1	1891	Southport, N. C.	Wilmington, N. C.
141312		Sch.	Leo	8	7	31.4	11.7	3.2	1893	Everglade, Fla.	Key West, Fla.
141570		Slp.	Leo	12	8	36.0	13.0	4.0	1898	Pocoinoke City, Md.	Tappahannock, Va.
141513		Sch.	Leo H. Tolley	6	0	40.0	13.7	2.8	1897	Fishing Creek, Md.	Crisfield, Md.
141179		Sch.	Leola	5	5	39.0	9.0	3.0	1891	Hunting Quarters, N. C.	Beaufort, N. C.
16727		Sch.	Leon	13	12	45.0	14.5	3.0	1871	Port Lavaca, Tex.	Port Lavaca, Tex.
141405		Sch.	Leon	5	5	38.0	9.2	2.9	1897	Charleston, S. C.	Charleston, S. C.
15340	K. D. W. R.	Sch. y.	Leona	20	19	46.0	15.3	4.8	1867	Newport, R. I.	Baltimore, Md.
15703	J. L. B. C.	Sch.	Leona	100	95	89.0	24.0	8.0	1871	Essex, Mass.	Rockport, Me.
140200		Sch.	Leona	8	5	50.0	11.6	3.5	1876	Wicomico County, Md.	Chincoteague, Va.
140560		Slp.	Leonard	5	5	26.5	11.0	3.2	1882	Bamboo Key, Fla.	Key West, Fla.
140887		Y. cl.	Leono	9	8	33.2	8.8	3.3	1887	Eureka, Cal.	Los Angeles, Cal.
141181		Slp.	Leone White	10	15	45.0	17.4	4.0	1891	Lake Landing, N. C.	Nowborn, N. C.
14883		Slp.	Leonida	38	30	68.0	21.5	5.2	1894	Centerport, N. Y.	Coldspring, N. Y.
140910		Sch.	Leoniue	7	7	39.0	12.6	3.2	1887	Fowl River, Ala.	Mobile, Ala.
15900	J. M. G. K.	Sch.	Leonora	115	109	94.0	26.0	7.5	1873	Ellsworth, Me.	Ellsworth, Me.
140615	J. Q. B. R.	Bg.	Leonora	458	411	128.5	30.6	16.1	1874	Columbia Falls, Mo.	New Bedford, Mass.
140289		Sch.	Leonora	17	16	51.0	13.8	3.8	1877	Mathews County, Va.	Annapolis, Md.
140720		Sch.	Leonora	27	23	49.0	19.0	7.4	1884	Charleston, S. C.	Charleston, S. C.
141165		Sch.	Leonora	10	10	39.5	14.0	3.4	1891	Liverpool, Tex.	Port Lavaca, Tex.
141607		Sch.	Leonora C	7	0	36.0	12.0	3.8	1899	Avon, N. C.	Edenton, N. C.
141820		Sch.	Leonora C	11	7	35.9	14.8	3.8	1899	Bay St. Louis, Miss.	Shilohsboro, Miss.
140487		Sch.	Leonore	17	10	51.0	13.8	3.0	1881	Norfolk, Va.	Charleston, S. C.
141157	K. J. S. C.	Sch.	Leora M. Thurlow	213	178	106.8	29.0	8.3	1891	Bath, Me.	Bath, Me.
140467		Sch.	Leroy	27	25	53.3	18.7	4.7	1881	St. Michaels, Md.	Alexandria, Va.
141393		Slp.	Leroy	8	7	30.0	10.5	5.2	1895	Bristol, Mo.	Boothbay, Me.
105921		Sch. y.	Leslie	22	20	44.0	14.6	5.9	1880	Bucksport, Mo.	New York, N. Y.
141330		Sch.	Leslie	9	9	36.9	13.3	4.0	1834	Newport, Oreg.	Kodiak, Alaska.
15933		Slp.	Leslie Terry	23	22	45.8	18.5	5.2	1870	Jamesport, N. Y.	New York, N. Y.
141108		Slp.	Leslie C. Thompson	9	9	29.2	11.5	5.4	1897	Bristol, Mo.	Danverscott, Me.
141539		Slp.	Leslie and Alice	10	10	35.0	11.8	5.7	1898	Cushing, Me.	St. George, Me.
141254		Sch.	Lesnoy	8	7	35.0	9.8	3.8	1892	Karluk, Alaska.	Unga, Alaska.
141203		Sch.	Lester	8	7	37.5	13.6	3.7	1892	Clearcreek, Tex.	Galveston, Tex.
140885		Slp.	Leta	6	0	30.9	13.0	3.4	1889	Stamford, Conn.	Greenport, N. Y.
141328		Sch.	Leta	22	13	67.8	21.9	3.5	1894	Logtown, Miss.	Shilohsboro, Miss.
140988		Slp.	Letha May	7	7	29.9	10.2	4.4	1884	St. George, Me.	Provincetown, Mass.
140203		Sch.	Letter D	26	26	48.0	14.0	6.7	1878	Gloucester, Mass.	Marblehead, Mass.
141132		Sch.	Lettle	29	28	53.3	17.2	9.1	1888	Kodiak, Alaska.	Kodiak, Alaska.
141050		Sch.	Lettle	8	8	30.0	11.2	2.0	1900	Bradentown, Fla.	Tampa, Fla.
140933		Sch.	Lettle May	45	42	68.0	16.5	6.0	1874	Fort Howard, Wis.	Grand Haven, Mich.
141483		Sch.	Lettle May	26	25	50.0	16.0	8.1	1895	Harpeswell, Me.	Portland, Me.
141261		Sch.	Lettle G. Howard	50	50	74.6	21.0	8.4	1893	Essex, Mass.	Salem, Mass.
11063		Sch.	Lettle M. Gray	48	40	66.0	20.5	6.3	1859	Westbrook, Conn.	Brooklin, Me.
14043	H. M. D. K.	Sch.	Lottilla	245	233	112.0	28.5	10.4	1867	Salem, Mass.	San Francisco, Cal.
141108		Slp.	Loucredrah	5	5	39.7	10.6	2.9	1891	Vermilion Parish, La.	Brashear, La.
15492		Sch.	Lovant	13	9	43.5	14.2	4.5	1897	Crisfield, Md.	Tappahannock, Va.
15503		Sch.	Lovanter	50	27	68.0	20.6	6.0	1869	Boothbay, Me.	Salem, Mass.
15974		Sch.	Lovi Grant	204	194	127.3	26.8	7.8	1872	Sheboygan, Wis.	Milwaukee, Wis.
15940	J. N. S. F.	Sch.	Lovi Hart	407	363	128.4	31.0	11.7	1873	St. George, Me.	New York, N. Y.
14615		Sch.	Lovi Rawson	361	343	144.0	30.0	11.0	1891	Black River, Ohio	Port Huron, Mich.
140745		Slp.	Lovi B. Phillips	10	9	43.0	15.1	3.1	1884	Taylor's Island, Md.	Crisfield, Md.
141191		Slp.	Lovi B. Phillips	8	6	36.7	23.8	7.0	1892	Cambridge, Md.	Baltimore, Md.
140270	J. S. N. V.	Bk.	Lovi G. Burgess	1,010	1,475	217.5	41.2	24.5	1877	Thomaston, Me.	San Francisco, Cal.
140180	J. V. M. W.	Sch.	Lovi S. Andrews	609	593	163.1	34.0	17.6	1881	do.	Thomaston, Me.
140907		Slp.	Lovin Woolford	16	15	50.0	17.0	4.9	1874	Somerset County, Md.	Annapolis, Md.
15449		Sch.	Lovin A. Insley	41	42	63.3	21.5	6.8	1898	Dorchester County, Md.	Do.
141176	K. J. W. Q.	Sch.	Lovin J. Murvel	183	174	125.5	23.8	7.6	1891	Bethel, Del.	Seaford, Del.
140740		Sch.	Lovin J. Wilson	9	9	46.3	12.9	3.4	1884	Somerset County, Md.	Newport News, Va.
15439		Sch.	Lovin R. McNamara	39	28	66.9	16.2	9.2	1868	do.	Baltimore, Md.
15737		Sch.	Lovin S. Wallace	23	22	50.2	17.4	5.4	1871	do.	Tappahannock, Va.
14521		Sch.	Lovin T. Dunnoek	70	55	81.8	23.0	5.0	1894	Dorchester County, Md.	Baltimore, Md.
15694		Slp.	Lovin Delaney	74	70	78.0	25.4	7.1	1872	Kingston, N. Y.	New York, N. Y.
140832		Sch.	Levy Bros	24	14	55.8	18.8	3.4	1883	Bayou LaCombe, La.	New Orleans, La.
140413		Sch.	Lew Young	33	31	52.0	21.0	4.2	1874	Oakland, Cal.	San Francisco, Cal.
140785		Sch.	Lewie	11	11	39.1	11.7	3.9	1884	Duluth, Minn.	Duluth, Minn.
15808		Sch.	Lewis Hess	30	28	55.0	10.2	4.7	1871	Port Norris, N. J.	Baltimore, Md.

¹ Formerly schooner-yacht Louisa.

² Formerly schooner-yacht Arcthusa.

³ Formerly schooner Hudson.

MERCHANT SAILING VESSELS OF THE UNITED STATES—Continued.

Official No.	Signal letters.	Rig.	Name of vessel.	Gross tonnage.	Net tonnage.	Length.		Depth.	When built.	Where built.	Home port (where permanent document issues).
						Feet.	Feet.				
15790		Sch.	Lewis Jane	119	113	90.1	25.8	6.0	1870	South Rondout, N. Y.	New Haven, Conn.
140159		Sch.	Lewis Taulano	34	22	67.0	10.4	5.7	1876	Bridgeton, N. J.	Crisfield, Md.
141655		Sch.	Lewis Thompson	730	642	202.6	33.0	13.2	1900	Elkton, Md.	Philadelphia, Pa.
14820		Slp.	Lewis D. Senat	9	8	34.6	13.6	3.4	1868	Tuckerton, N. J.	New York, N. Y.
141260	K. L. Q. C.	Sch.	Lewis H. Giles	135	94	104.2	25.5	10.4	1893	Gloucester, Mass.	Gloucester, Mass.
141401	K. M. J. N.	Sch.	Lewis H. Goward	1,191	1,054	205.6	39.4	19.0	1895	Bath, Me.	Bath, Me.
15939		Slp.	Lewis J. Parks	10	9	43.0	10.6	3.4	1873	Somerset County, Md.	Tappanhook, Va.
140616	K. B. J. G.	Sch.	Lewis K. Cottingham	524	464	142.6	34.0	13.1	1883	Camden, N. J.	Philadelphia, Pa.
15801		Sch.	Lewis R. French	35	33	54.7	18.8	5.4	1871	Bristol, Me.	Rockland, Me.
140129		Slp.	Lewis W. Decker	10	10	34.3	14.0	3.7	1876	Brooklyn, N. Y.	New York, N. Y.
141115		Sch.	Lewis W. Moore	10	9	40.4	14.5	3.7	1891	Old River, Tex.	Galveston, Tex.
141211		Slp. y.	Lex	9	8	32.8	12.0	3.6	1892	Steinways, N. Y.	Philadelphia, Pa.
15159		Sch.	Loxington	47	35	60.0	17.7	6.3	1836	Gloucester, Mass.	Southwest Harbor, Me.
14904		Slp.	Loydon	35	34	47.0	10.3	6.5	1853	Brooklyn, N. Y.	New York, N. Y.
15780		Slp.	Lib Smith	5	5	29.7	10.8	3.0	1871	North River, Wash.	Port Townsend, Wash.
140083		Slp.	Libbie B.	10	10	36.9	13.3	4.0	1868	Brooklyn, N. Y.	Sug Harbor, N. Y.
140359		Slp.	Libbie M.	7	6	30.7	12.0	3.4	1879	Bridgeton, Conn.	Bridgeton, Conn.
140482		Slp.	Libbie M.	12	12	39.0	15.0	4.4	1881	Greenwich, Conn.	Do.
140516		Cat.	Libbie W.	5	5	27.3	12.0	2.8	1882	Patchogue, N. Y.	Patchogue, N. Y.
149530		Sch.	Libbie Carter	33	32	62.3	17.0	5.1	1882	Benton Harbor, Mich.	Millwaukee, Wis.
14808		Sch.	Libbie Nau	236	198	129.0	26.0	10.0	1807	Greenbay, Wis.	Chicago, Ill.
141690		Sch.	Libbie Shearn	59	37	60.8	20.4	9.6	1900	Gloucester, Mass.	Galveston, Tex.
14700		Sch.	Liberty	0	6	31.6	10.6	3.3			Apulohitola, Fla.
14906		Sch.	Liberty	30	29	57.0	19.0	4.0	1857	Indian River, Del.	New York, N. Y.
15128		Sch.	Liberty	35	33	57.9	10.2	6.2	1847	Somerset County, Md.	Crisfield, Md.
15690		Sch.	Liberty	16	15	42.5	17.7	4.0	1870	Key West, Fla.	Key West, Fla.
10174		Slp.	Liberty	13	12	34.6	13.8	4.1	1876	Vallejo, Cal.	San Francisco, Cal.
141269		Slp. y.	Liberty	5	5	27.0	10.0	3.2	1888	South Brooklyn, N. Y.	New York, N. Y.
141280		Slp.	Liberty	5	5	29.4	10.8	3.5	1893	Galveston, Tex.	Galveston, Tex.
141373		Slp.	Liberty	10	10	25.6	13.8	4.5	1894	Seattle, Wash.	Juneau, Alaska
141420	K. M. P. R.	Sch.	Liberty	118	118	93.6	24.0	12.0	1890	Gloucester, Mass.	Boston, Mass.
141438	K. M. S. W.	Sch.	Liberty	850	750	193.3	35.0	10.0	1890	Bath, Me.	New York, N. Y.
141697		Sch.	LIBERTY	1,944	1,762	240.0	42.0	21.2	1900	West Superior, Wis.	Duluth, Minn.
141718		Slp.	Liberty	5	5	33.9	11.7	1.8	1886	Matagorda, Tex.	Port Lavaca, Tex.
141407	K. M. W. R.	Sch.	Lichtenfels Brothers	1,136	1,109	174.7	36.0	23.7	1859	Thomaston, Me.	New York, N. Y.
140197		Sch.	Lida	9	9	50.0	13.2	3.0	1876	Talbot County, Md.	Baltimore, Md.
141243		Slp.	Lida F.	10	15	42.2	15.4	5.4	1892	Goldboro, Me.	Eastport, Me.
140320		Slp.	Lida Carr.	8	8	41.4	9.9	2.4	1888	Beaufort, N. C.	Beaufort, N. C.
140650	K. B. S. J.	Sch.	Lida Fowler	195	185	105.6	25.8	10.7	1883	Bath, Me.	Philadelphia, Pa.
140188		Slp.	Lida May	7	7	34.8	12.4	3.7	1881	Stamford, Conn.	Bridgeton, Conn.
140758		Slp.	Lida Powell	14	9	43.0	14.7	3.8	1884	Southpoint, Md.	Chincoteague, Va.
140314		Sch.	Lida Vernon	9	9	45.0	13.8	3.6	1878	Baltimore, Md.	Baltimore, Md.
141018		Slp.	Lida Ward	5	5	37.5	13.2	3.2	1899	Crisfield, Md.	Cape Charles, Va.
140210		Slp.	Lida F. Price	8	7	32.5	13.2	3.3	1876	Patchogue, N. Y.	Patchogue, N. Y.
140581		Slp.	Lida F. Corbin	7	7	34.5	11.1	2.5	1882	Hills Landing, Va.	Chincoteague, Va.
141183		Sch.	Lief E.	27	27	53.5	15.6	7.3	1897	Ballard, Wash.	Seattle, Wash.
140730		Slp.	Lieutenant	16	15	40.0	16.0	4.5	1884	Tellp, N. Y.	Patchogue, N. Y.
14711		Sch.	Light Guard	310	294	142.6	26.0	10.8	1866	Detroit, Mich.	Port Huron, Mich.
140276		Sch.	Lightning	31	21	60.3	18.2	5.5	1877	Smyrna, Del.	Baltimore, Md.
141536		Slp.	Lila	6	6	25.0	10.3	4.4	1897	Provincetown, Mass.	Plymouth, Mass.
141549		Slp.	Lila	6	5	32.6	13.0	3.3	1898	Bayou LaBatre, Ala.	Mobile, Ala.
141441		Slp.	Lilac	8	8	35.7	10.6	6.1	1890	Little Deer Isle, Me.	Custine, Me.
141002	K. G. J. V.	Sch.	Lillian Woodruff	332	288	135.2	30.2	11.0	1889	Boothbay, Me.	Ellsworth, Me.
101540	K. D. C. N.	Slp. y.	Lillias	27	25	51.9	14.0	0.2	1882	Yarmouth, Me.	Boston, Mass.
15963		Sch.	Lillo	74	70	93.0	23.9	6.4	1874	Churchcreek, Md.	Baltimore, Md.
140819		Sch.	Lilla B. Fermald	82	48	81.4	22.5	8.2	1886	Boothbay, Me.	New York, N. Y.
140919	K. B. J. L.	Sch.	Lillebonne	218	207	122.7	31.6	9.2	1883	Eureka, Cal.	San Francisco, Cal.
141121		Sch.	Lillia Star	6	5	32.2	10.6	2.8	1891	Turnigan Bay, N. C.	Newbern, N. C.
15892		Sch.	Lillian	99	94	86.4	24.6	7.0	1873	Belfast, Me.	Castine, Me.
15943	J. N. P. S.	Bk.	Lillian	620	540	135.0	33.0	20.0	1873	Harrington, Me.	New York, N. Y.
140107		Sch.	Lillian	39	37	56.0	18.0	6.6	1876	Boothbay, Me.	Southwest Harbor, Me.
140397		Cat.	Lillian	5	5	25.0	11.5	3.2	1876	Centerville, Mass.	Nantucket, Mass.
140661		Slp.	Lillian	5	5	28.0	11.8	3.0	1883	Kettle Creek, N. J.	Perth Amboy, N. J.
140719		Slp.	Lillian	7	7	31.5	14.4	3.2	1884	Patchogue, N. Y.	Greenport, N. Y.
140935		Cat.	Lillian	8	8	29.6	14.0	4.0	1888	Hyannis, Mass.	Nantucket, Mass.
140952		Sch.	Lillian	39	37	57.5	22.7	3.5	1888	Oakland, Cal.	San Francisco, Cal.
141039		Sch.	Lillian	7	6	36.6	11.4	3.1	1889	Hatteras, N. C.	Newbern, N. C.
141102		Sch.	Lillian	10	6	45.6	12.0	3.1	1892	Smyrna, N. C.	Beaufort, N. C.
141233		Sch.	Lillian	10	9	50.5	13.7	8.4	1892	Fairmount, Md.	Annapolis, Md.
141384		Cat. y.	Lillian	8	8	28.6	12.8	3.2	1885	Provincetown, Mass.	Boston, Mass.
141408		Sch.	Lillian	10	10	42.0	12.9	3.7	1895	Fairmount, Md.	Crisfield, Md.
141544		Slp.	Lillian	7	7	41.6	13.0	2.8	1898	Whitehaven, Md.	Chincoteague, Va.

1 Formerly { a American ship Montebello.
b British ship Montebello.
c German bark Mathias.
d Russian bark Ceres.

2 Formerly sloop-yacht Vixen.
3 Formerly { a bark Lillian.
b British bark Lillian.

MERCHANT SAILING VESSELS OF THE UNITED STATES—Continued.

Official No.	Signal letters.	Rig.	Name of vessel.	Gross tonnage.	Net tonnage.	Length.	Breadth.	Depth.	W. in built.	Where built.	Home port (where permanent document issues).
						Feet.	Feet.	Feet.			
141711		Ywl. y	Lillian	6	5	29.0	11.0	3.6	1901	Patchogue, N. Y.	Patchogue, N. Y.
141424		Sch.	Lillian A.	29	21	59.0	17.4	4.8	1896	Scranton, Miss.	Shieldsboro, Miss.
141047		Sch.	Lillian C.	19	10	54.0	17.1	3.9	1900	Biloxi, Miss.	Do.
141072		Slp.	Lillian J.	5	6	30.3	10.0	2.9	1890	Jamesport, N. Y.	Greenport, N. Y.
15373		Sch.	Lillian Estelle	13	12	43.4	13.1	4.0	1807	Lynn, Mass.	Brooklin, Me.
141396		Sch.	Lillian Lughall	8	8	45.0	12.5	3.0	1895	Durants Neck, N. C.	Edenton, N. C.
141395		Cat.	Lillian Russell	11	10	34.7	14.4	4.4	1895	Essex, Mass.	Port Townsend, Mass.
141151		Sch.	Lillian Star	10	7	35.0	10.6	3.8	1891	Port Discovery, Wash.	Port Townsend, Wash.
140790		Sch.	Lillian White	7	6	51.9	13.7	3.3	1885	Somerset County, Md.	Annapolis, Md.
141024		Slp.	Lillian and Carrie	9	6	39.6	15.0	3.8	1899	Hopkins, Va.	Cape Charles, Va.
141514		Slp.	Lillian and Elva	5	5	38.3	13.2	2.5	1897	Crapo, Md.	Baltimore, Md.
141200		Slp.	Lillian and Helen	12	11	32.0	12.2	4.4	1893	Istehoro, Mo.	Bangor, Me.
14927		Sch.	Lillie	0	0	40.0	12.0	4.2			New York, N. Y.
14951		Slp.	Lillie	0	8	34.6	13.7	3.5			Perth Amboy, N. J.
16740		Slp.	Lillie	11	11	30.9	14.0	4.2	1871	Lynn, Mass.	Boston, Mass.
16937		Sch.	Lillie	43	41	67.8	24.4	6.0	1875	Key West, Fla.	Key West, Fla.
140693		Slp.	Lillie	12	12	36.8	14.3	4.8	1875	Robbinston, Me.	Libue, Me.
140143		Sch.	Lillie	12	11	30.2	14.5	3.8	1875	Glenwood, N. Y.	Perth Amboy, N. J.
140525		Slp.	Lillie	0	7	30.0	11.4	3.0	1882	Canarsie, N. Y.	New York, N. Y.
140639		Sch.	Lillie	0	0	45.2	14.2	3.7	1883	Highman Island, Md.	Baltimore, Md.
141051		Slp.	Lillie	6	6	43.6	10.7	2.7	1890	Smyrna, N. C.	Beaufort, N. C.
141138		Sch.	Lillie	0	6	33.2	9.7	3.7	1891	Stuart Island, Wash.	Port Townsend, Wash.
141324		Slp.	Lillie	8	7	34.6	11.3	3.2	1893	Snowhill, Md.	Chincoteague, Va.
141354		Slp.	Lillie	7	7	34.6	11.5	3.1	1896	Pocomoke River, Md.	Alexandria, Va.
140403		Sch.	Lillie B.	13	13	45.5	10.7	4.4	1881	New Orleans, La.	Apalachicola, Fla.
140841		Slp.	Lillie B.	12	11	34.6	14.2	4.3	1886	Newark, N. J.	Perth Amboy, N. J.
140941		Sch.	Lillie B.	0	0	30.0	13.8	2.8	1898	Stonewall, Miss.	Shieldsboro, Miss.
16181		Sch.	Lillie D.	16	0	43.0	10.3	4.5	1859	Dividing Creek, N. J.	Bridgeton, N. J.
141242		Slp.	Lillie H.	10	10	31.0	14.2	4.1	1892	Montgomery, Ga.	Savannah, Ga.
141338		Slp.	Lillie H.	8	8	30.0	12.0	3.5	1894	San Francisco, Cal.	San Francisco, Cal.
141633		Sch.	Lillie V.	5	5	37.0	10.0	2.5	1899	Lockwoods Folly, N. C.	Wilmington, N. C.
141018		Sch.	Lillie W.	11	11	41.8	14.2	3.2	1899	Biloxi, Miss.	Shieldsboro, Miss.
141358		Sch.	Lillie Alice	20	28	51.5	17.2	4.2	1890	Harpiswell, Me.	Portland, Me.
141010		Slp.	Lillie Anderson	18	12	43.2	15.0	4.3	1880	Camden, N. J.	Bridgeton, N. J.
16997		Sch.	Lillie Armstrong	12	12	43.2	15.0	3.7	1870	Biloxi, Miss.	Shieldsboro, Miss.
140870		Sch.	Lillie Bell	5	5	43.2	10.0	2.6	1886	Morehead City, N. C.	Beaufort, N. C.
140540		Sch.	Lillie Bell	8	8	33.4	14.2	2.0	1882	Matagorda, Tex.	Port Lavaca, Tex.
140201		Sch.	Lillie Bird	8	8	52.0	13.2	3.0	1873	Somerset County, Md.	Crisfield, Md.
111708		Slp.	Lillie Dale	13	13	30.0	8.4	3.6	1900	Spottsville, Ky.	Evansville, Ind.
140828		Slp.	Lillie Dean	7	7	30.0	13.3	3.8	1886	Patchogue, N. Y.	Patchogue, N. Y.
15837		Sch.	Lillie Ernestine	53	50	60.0	24.0	5.1	1874	Port Jefferson, N. Y.	Greenport, N. Y.
140794		Sch.	Lillie Francis	0	9	49.0	13.0	3.0	1884	Somerset County, Md.	Baltimore, Md.
140142		Slp.	Lillie Havens	8	8	33.0	12.7	3.4	1875	Moriches, N. Y.	New York, N. Y.
140110		Sch.	Lillie Helen	10	16	44.0	16.3	4.5	1873	Towneek, Md.	Cape Charles, Va.
141527		Slp.	Lillie Lewis	0	0	41.0	13.6	3.2	1898	Crisfield, Md.	Crisfield, Md.
16110		Slp.	Lillie Lockett	0	7	26.6	11.2	2.9		Patchogue, N. Y.	Norfolk, Va.
141458		Sch.	Lillie Long	9	5	49.5	12.9	3.4	1896	Lawsonia, Md.	Crisfield, Md.
140709		Sch.	Lillie Lynn	8	8	40.6	12.4	3.7	1885	Powells Creek, Va.	Alexandria, Va.
15700		Sch.	Lillie May	20	13	47.1	17.1	5.3	1871	Somerset County, Md.	Annapolis, Md.
141321		Sch.	Lillie May	11	10	44.0	12.6	3.8	1894	Accotink, Va.	Alexandria, Va.
141681		Sch.	Lillie Pearl	11	8	45.0	12.5	3.2	1900	Beaufort, N. C.	Beaufort, N. C.
15933		Sch.	Lillie Schmidt	33	11	65.1	23.2	3.7	1873	Monrovia, La.	Shieldsboro, Miss.
140801		Sch.	Lillie Sterling	10	9	42.0	14.1	3.7	1885	Pocomoke City, Md.	Newport News, Va.
141244		Lgr.	Lillie William	5	5	34.0	11.0	3.2	1892	Morgan City, La.	Brashear, La.
15925		Sch.	Lillie A. Wilson	50	53	68.3	24.5	5.4	1873	Huntington, N. Y.	Coldspring, N. Y.
15458		Slp.	Lillie B. Dayton	14	14	45.0	11.0	3.0	1897	Patchogue, N. Y.	Norfolk, Va.
140475		Slp.	Lillie B. Dayton	6	6	30.0	12.5	3.0	1881	do.	Patchogue, N. Y.
140387		Slp.	Lillie D. Dayton	6	6	33.4	9.6	2.5	1888	Chincoteague, Va.	Chincoteague, Va.
140906		Sch.	Lillie D. Smith	14	9	56.6	15.3	3.8	1888	Somerset County, Md.	Cape Charles, Va.
140970		Sch.	Lillie E. Shores	8	5	46.6	12.2	3.4	1888	Monte, Md.	Newport News, Va.
15830	J. L. Q. W.	Sch.	Lillie O. Wells	174	105	100.6	28.0	8.1	1872	Stoneybrook, N. Y.	Port Jefferson, N. Y.
141558		Slp.	Lillie R. Parker	7	7	40.0	14.6	2.6	1898	Hoopers Island, Md.	Crisfield, Md.
140608		Sch.	Lillie W. Owings	69	60	51.5	21.0	6.2	1883	Baltimore, Md.	Tappahannock, Va.
15799		Slp.	Lillietta	5	5	29.0	11.8	2.9	1869	Bluepoint, N. Y.	Patchogue, N. Y.
141358		Slp.	Lillie and Minnie	5	5	36.8	12.9	2.7	1891	Morunseo Creek, Md.	Crisfield, Md.
140493		Slp.	Lillie and Virginia	21	11	49.5	17.6	4.6	1881	Somerset County, Md.	Do.
140088		Slp.	Lilly	5	5	26.8	11.4	3.0	1875	Providence, R. I.	Newport, R. I.
141180		Slp.	Lilly	5	6	27.0	11.6	2.6	1891	Astoria, Ore.	Astoria, Ore.
15872		Slp.	Lilly E.	191	182	122.6	25.6	8.0	1869	Mantowoc, Wis.	Milwaukee, Wis.
141394		Sch.	Lilly Agnes	7	0	35.0	12.2	3.2	1893	Mundeville, La.	Shieldsboro, Miss.
15899		Sch.	Lilly Amiot	25	23	47.4	17.4	4.7	1873	Chesoboygan, Mich.	Cape Haven, Mich.
140555		Sch.	Lilly Bell	35	30	58.2	20.1	4.8	1882	Freeport, Fla.	Pensacola, Fla.
15301		Sch.	Lilly May	300	285	150.0	28.5	9.1	1897	Algonac, Mich.	Detroit, Mich.
14845		Slp.	Lilly Merle	6	0	29.1	11.3	2.9	1866	Brookhaven, N. Y.	Norfolk, Va.
15821		Slp.	Lilly	21	20	55.3	13.7	3.2	1870	Havre de Grace, Md.	Baltimore, Md.

1 Formerly schooner Louisa McDonald.

MERCHANT SAILING VESSELS OF THE UNITED STATES—Continued.

Official No.	Signal letters.	Rig.	Name of vessel.	Gross tonnage.	Net tonnage.	Length.	Breadth.	Depth.	When built.	Where built.	Home port (where permanent document issued).
						Feet.	Feet.	Feet.			
140556	J. W. K. H.	Sch.	Lily	142	135	102.5	28.8	8.8	1882	San Francisco, Cal.	San Francisco, Cal.
141169		Sch.	Lily	5	5	28.0	10.2	2.5	1884	Cedar Island, N. C.	Newbern, N. C.
140872		Sch.	Lily L.	66	63	79.5	21.3	6.5	1887	San Francisco, Cal.	Seattle, Wash.
141388		Sch.	Lily P.	9	7	34.0	14.0	3.4	1895	Kluonkeet, N. O.	Newbern, N. C.
140100		Sch.	Lily Laurie	10	9	39.0	12.6	3.8	1875	Clearcreek, Tex.	Galveston, Tex.
140655		Sch.	Lily White	55	52	70.8	22.4	6.8	1883	Madisonville, La.	Key West, Fla.
141360		Sch.	Lily and Maud	8	7	32.2	10.5	4.8	1894	Ballard, Wash.	Ketchikan, Alaska.
140447		Slp.	Lily of the Valley	11	11	50.4	14.2	2.4	1888	Washington, D. C.	Washington, D. C.
111930		Sch.	Lily of the Valley	10	9	62.0	16.8	2.7	1889	Tilghman Island, Md.	Annapolis, Md.
140695		Sch.	Limeum	10	9	32.7	13.4	3.0	1884	Key West, Fla.	Key West, Fla.
15811		Sch.	Lime Point	19	18	49.0	18.0	3.1	1862	San Francisco, Cal.	San Francisco, Cal.
140654		Sch.	Lina Cox	24	18	61.0	17.5	5.3	1883	Somerset County, Md.	Crisfield, Md.
140972		Sch.	Lina James	13	8	47.6	15.3	4.1	1888	Crisfield, Md.	Do.
140594		Sch.	Lina McLaughlin	17	16	54.0	13.0	4.5	1882	Wicomico County, Md.	Norfolk, Va.
111140		Sch.	Lina and Elsey	5	5	34.5	12.0	2.5	1891	Crisfield, Md.	Crisfield, Md.
140582	J. W. R. D.	Sch.	Linah C. Kambski	443	421	132.3	33.2	14.4	1882	Bath, Me.	New York, N. Y.
140702		Sch.	Lincold	41	39	54.3	19.3	5.0	1883	Millbridge, Me.	Machias, Me.
141359	K. M. G. N.	Sch.	Lincold	855	823	192.2	34.7	16.0	1894	Noank, Conn.	Philadelphia, Pa.
141274		Ywly. y.	Linda	7	7	28.3	10.3	5.5	1893	Boston, Mass.	Boston, Mass.
141367		Slp. y.	Linda	9	8	36.9	14.0	5.5	1888	Buñola, Cal.	Tacoma, Wash.
141144		Slp.	Linda C.	7	6	30.0	11.0	2.0	1885	Melbourne, Fla.	St. Augustine, Fla.
140732		Slp.	Luerla	77	73	78.3	21.9	6.8	1884	Manitowoc, Wis.	Millwaukee, Wis.
111299		Slp.	Ling	8	8	35.8	11.5	3.0	1893	Jordana Cove, Oreg.	Coos Bay, Oreg.
111047		Sch.	Linde B.	6	6	42.5	10.5	3.0	1890	North River, N. C.	Beaufort, S. C.
141393		Slp.	Linnet	7	7	28.4	10.6	3.2	1894	Chuckatuck, Va.	Norfolk, Va.
111599		Slp.	Linnie Maud	5	5	27.9	9.9	4.0	1899	Brooklyn, Me.	Brooklyn, Me.
140375		Slp.	Linnie Norcross	8	8	30.2	13.3	3.1	1870	Bakeraville, N. J.	Chillicothe, Va.
141370		Cat. y.	Liuotte	7	7	35.0	11.5	3.0	1891	Monument Beach, Mass.	Hyannis, Mass.
140690		Sch.	Linton	10	9	42.0	11.0	2.8	1884	Key West, Fla.	Key West, Fla.
14801		Slp.	Linwood	43	41	51.0	23.4	6.4	1863	Greenpoint, N. Y.	New York, N. Y.
15013		Slp.	Linwood	9	8	43.5	13.1	3.5	1869	Smith Point, N. Y.	Patchogue, N. Y.
140790		Sch.	Linwood	8	8	49.0	11.5	3.4	1885	Somerset County, Md.	Annapolis, Md.
14692		Sch.	Lion	36	34	54.5	17.7	6.0	1831	Essex, Mass.	Ellsworth, Me.
15569		Sch.	Lion	18	17	39.9	12.5	6.7	1830	do.	Machias, Me.
141263	K. Q. N. J.	Sch. y.	Lirls	10	18	48.3	13.3	9.0	1889	Brooklyn, N. Y.	Philadelphia, Pa.
140176		Slp. y.	Little	11	14	39.6	14.8	4.7	1875	Greenport, N. Y.	New York, N. Y.
141110		Slp.	Little Addle	7	9	32.4	12.7	5.5	1890	Friendship, Me.	Gloucester, Mass.
141603		Slp.	Little Alvah	7	7	28.0	11.0	5.8	1899	Swans Island, Me.	Brooklyn, Me.
140928		Sch.	Little Annie	17	17	43.9	15.9	4.4	1888	Freeport, Fla.	Pensacola, Fla.
140606		Sch.	Little Bay	14	13	47.0	14.4	3.2	1883	Portsmouth, Va.	Newport News, Va.
140901		Sch.	Little Belt	8	7	32.3	11.8	5.5	1888	Brenon, Me.	Waldoboro, Me.
140214		Slp.	Little Beasle	9	9	32.0	11.0	5.0	1877	Boston, Mass.	Boston, Mass.
140401		Sch.	Little Blanché	7	6	43.0	11.0	3.0	1881	York County, Va.	Norfolk, Va.
111584		Sch.	Little Bob	38	38	43.5	15.5	2.8	1896	East Liverpool, Ohio.	Evansville, Ind.
15865		Slp.	Little Brother	10	9	35.8	13.2	4.9	1873	Charleston, S. C.	Charleston, S. C.
141215		Lgr.	Little Brother	6	6	30.0	11.6	3.7	1892	Terrebonne, La.	Brashear, La.
141001		Sch.	Little Charley	7	6	33.0	14.0	3.2	1889	Galveston, Tex.	Port Lavaca, Tex.
140412		Sch.	Little David	15	14	37.0	14.4	5.0	1880	Cherryfield, Me.	Eastport, Me.
111170		Sch.	Little Dora	9	8	37.5	14.6	2.8	1891	Smithpoint, Tex.	Galveston, Tex.
15540		Sch.	Little Dorritt	10	9	40.7	13.3	3.0	1863	Hampton, N. H.	Tappahannock, Va.
140590		Slp.	Little Edward	7	7	34.4	13.6	3.6	1881	Charleston, S. C.	Charleston, S. C.
141104		Sch.	Little Eddie	8	7	27.0	10.3	6.4	1889	Deer Isle, Me.	Southwest Harbor, Me.
140333		Sch.	Little Ella	7	7	46.6	11.2	2.8	1878	Crisfield, Md.	Newbern, N. C.
140198		Sch.	Little Elva	6	6	31.0	12.2	4.2	1876	Eagle Island, Me.	Portland, Me.
141620		Slp.	Little Esther	12	6	38.0	13.0	4.0	1898	Ophelia, Va.	Tappahannock, Va.
141042		Sch.	Little Ethel	5	5	35.0	11.2	3.0	1889	Hopewell, Md.	Crisfield, Md.
140244		Sch.	Little Faunio	23	13	54.4	15.0	5.9	1877	Bristol, Me.	Gloucester, Mass.
111635		Slp.	Little Fopster	7	7	29.2	10.9	5.8	1900	Friendship, Me.	Portland, Me.
140284		Sch.	Little Fred	14	13	43.4	14.6	4.0	1878	Bath, Me.	Newport, R. I.
141204		Slp.	Little Freddie	10	9	36.8	14.1	4.1	1892	Morgan's Point, Tex.	Galveston, Tex.
111172		Slp.	Little George	14	8	48.0	14.5	4.3	1891	Baltimore, Md.	Norfolk, Va.
111509		Sch.	Little Gentle	10	10	50.5	15.6	3.1	1897	Elliott's, Md.	Crisfield, Md.
141387		Slp.	Little Gladys	7	7	29.0	10.4	0.0	1895	Vinalhaven, Me.	North Haven, Me.
141104		Slp.	Little Henry	5	5	36.3	13.7	3.5	1890	Woodville, S. C.	Charleston, S. C.
140927		Sch.	Little Inez	9	9	37.8	12.0	4.9	1874	North Haven, Me.	Deer Isle, Me.
48518		Sch.	Little Jako	364	346	163.0	29.8	8.0	1875	East Saginaw, Mich.	Cleveland, Ohio.
140210		Sch.	Little Jennie	12	11	40.0	13.0	4.5	1877	Bath, Me.	Provincetown, Mass.
140825		Sch.	Little Jennie	9	9	54.0	15.6	3.6	1884	Calvert County, Md.	Baltimore, Md.
141501		Sch.	Little Jhu	12	8	42.0	13.8	2.7	1897	Morchoed City, N. C.	Beaufort, N. C.
141517		Sch.	Little Joe	9	8	37.0	13.0	3.0	1897	Handaboro, Mass.	Shufeldboro, Mass.
141721		Slp.	Little Joe	11	11	28.0	9.7	3.0	1900	Newburg, Ind.	Evansville, Ind.
141676		Sch.	Little John	11	7	40.2	14.4	3.2	1900	Biloxi, Miss.	Shufeldboro, Miss.
15121		Lgr.	Little Kate	7	7	33.5	11.8	3.3	1895	Terrebonne Parish, La.	Brashear, La.
141220		Slp.	Little Lou	5	5	28.5	12.4	3.0	1892	Charleston, S. C.	Charleston, S. C.
25044		Sch.	Little Lucy	11	10	35.3	13.0	5.5	1877	Lubec, Me.	Eastport, Me.

1 Formerly schooner Winnie Small.

MERCHANT SAILING VESSELS OF THE UNITED STATES- Continued.

Official No.	Signal letters.	Rig.	Name of vessel.	Gross tonnage.	Net tonnage.	Length.	Breadth.	Depth.	When built.	Where built.	Home port (where permanent document issues).
						Feet.	Feet.	Feet.			
140557		Sch.	Little Lucy	6	0	39.8	10.7	3.0	1877	Crisfield, Md.	Newport News, Va.
141474		Slp.	Little Maria	10	8	33.5	14.2	4.3	1807	Charleston, S. C.	Charleston, S. C.
15412		Slp.	Little Martha	25	25	55.0	16.0	3.9	1807	New Hamburg, N. Y.	Albany, N. Y.
140395		Slp.	Little Mattie	7	0	34.0	10.8	3.2		Bought of United States	Newport News, Va.
140880		Sch.	Little May	10	9	38.0	14.5	4.5	1887	Millford, Del.	Baltimore, Md.
15488		Sch.	Little Myra	36	24	55.4	18.3	5.7	1860	Glastonbury, Conn.	Crisfield, Md.
15543		Sch.	Little Nell	5	5	28.0	9.0	4.4	1809	Rockport, Me.	Boothbay, Me.
140224		Sch.	Little Nell	5	5	28.0	11.4	4.2	1877	Tremont, Me.	Newport, R. I.
141028		Sch.	Little Nell	10	8	43.0	15.0	4.0	1899	Morgan City, La.	Brashear, La.
141271		Slp.	Little Nora	5	5	30.5	10.5	4.8	1893	Bristol, Me.	Brooklin, Me.
141375		Slp. y.	Little Peter	7	0	35.0	11.5	3.2	1895	Buzzards Bay, Mass.	Boston, Mass.
14578		Sch.	Little Sadie	22	21	48.4	14.7	5.5	1866	Bath, Me.	Houcouster, Mass.
141281		Sch.	Little Sister	6	6	42.3	11.2	2.3	1893	Smyrna, N. C.	Beaufort, N. C.
140209		Slp.	Little Tom	8	8	35.0	14.0	3.5	1870	Dorchester, Md.	Baltimore, Md.
140912		Slp.	Little Tom	6	6	39.4	11.9	1.0	1887	Ocean City, Md.	Cape Charles, Va.
140791		Sch.	Little Willie	9	9	42.0	12.2	3.6	1885	Somerset County, Md.	Tappahannock, Va.
141581		Sch.	Little Willie	8	5	42.6	13.2	2.8	1899	Biloxi, Miss.	Shieldsboro, Miss.
140420		Sch.	Live Oak	10	5	42.9	15.6	3.1	1880	New Orleans, La.	Do.
141044		Sch.	Live Oak	6	6	32.0	10.5	2.5	1889	Rockport, Tex.	Port Lavaca, Tex.
141067		Slp.	Live Oak	7	7	33.0	10.0	3.0	1899	Galveston, Tex.	Galveston, Tex.
15830		Sch.	Live Yankee	13	12	40.8	13.0	4.2	1867	Mystic, Conn.	Perth Amboy, N. J.
15494		Sch.	Lively Dove	9	9	45.0	13.0	3.5	1830	Somerset County, Md.	Crisfield, Md.
140093		Sch.	Livonia	28	27	57.2	17.2	0.1	1884	Salem, Mass.	Boston, Mass.
141422		Sch.	Liza Jane	17	13	40.8	12.5	4.9	1898	Conway, S. C.	Georgetown, S. C.
15170		Sch.	Lizzie	13	13	37.5	15.7	4.8	1835	Waterford, Conn.	Dennis, Mass.
15352		Sch.	Lizzie	29	28	47.8	18.5	4.8	1867	Duxbury, Mass.	Rockport, Me.
140307		Slp.	Lizzie	5	5	28.5	11.0	2.8	1873	Babylon, N. Y.	Stamford, Conn.
140413		Slp.	Lizzie	8	5	33.2	14.0	3.2	1880	Candlen, N. J.	Bridgeton, N. J.
140775		Slp.	Lizzie	10	9	43.8	14.9	3.5	1885	Madison, Md.	Crisfield, Md.
141049		Slp.	Lizzie	11	10	40.7	10.0	2.0	1800	Smyrna, N. C.	Beaufort, N. C.
141094		Slp.	Lizzie	6	6	27.1	12.0	4.5	1890	Key West, Fla.	Key West, Fla.
141402		Slp.	Lizzie	6	6	31.7	12.3	3.5	1896	Cedar Bayou, Tex.	Galveston, Tex.
141070		Slp.	Lizzie	5	5	30.5	11.8	3.0	1896	Cambridge, Md.	Baltimore, Md.
141085		Slp. y.	Lizzie A	8	8	25.4	13.4	4.4	1899	Cambridge, Mass.	New London, Conn.
141372		Sch.	Lizzie B	31	31	58.5	14.4	5.0	1894	Ballard, Wash.	Seattle, Wash.
141399		Sch.	Lizzie B	5	5	26.2	12.4	3.0	1895	Patchogue, N. Y.	Patchogue, N. Y.
141401		Slp.	Lizzie B	6	6	40.5	11.0	2.0	1896	Harkers Island, N. C.	Newbern, N. C.
141506		Slp.	Lizzie B	7	7	37.3	14.0	3.7	1897	Fairmount, Md.	Crisfield, Md.
141516		Slp.	Lizzie B	6	6	36.8	12.9	3.1	1897	Pocomoke City, Md.	Chincoteague, Va.
141687		Slp.	Lizzie D	26	26	37.0	11.0	3.0	1900	Shawneetown, Ill.	Evansville, Ind.
141301		Sch.	Lizzie H	18	17	45.0	17.3	3.0	1893	Ryer Island, Cal.	San Francisco, Cal.
15849		Sch.	Lizzie J	43	41	60.0	21.2	5.5	1872	Salem, N. J.	Candlen, N. J.
141054		Slp.	Lizzie K	6	6	27.0	13.3	4.0	1890	Noank, Conn.	Stonington, Conn.
141066		Slp. y.	Lizzie L	19	18	44.5	16.0	5.4	1879	Brooklyn, N. Y.	New York, N. Y.
140904		Sch.	Lizzie M	15	15	42.4	15.2	4.0	1883	San Francisco, Cal.	San Francisco, Cal.
15742		Slp.	Lizzie Anna	10	9	38.4	15.0	3.3	1871	Somerset County, Md.	Crisfield, Md.
140943	K. B. P. N.	Sch.	Lizzie Babcock	589	514	145.0	35.0	17.2	1883	Dennisville, N. J.	Somers Point, N. J.
15648		Sch.	Lizzie Bell	30	20	53.3	19.5	5.1	1870	Somerset County, Md.	Baltimore, Md.
140711		Sch.	Lizzie Boll	44	41	56.0	20.3	5.0	1884	New Gretna, N. J.	Tuckerton, N. J.
15787		Slp.	Lizzie Brown	5	5	31.0	12.2	3.5	1871	Spotwater, Ore.	Port Townsend, Wash.
15850		Sch.	Lizzie Burt	27	18	55.0	18.8	4.5	1872	Dividing Creek, N. J.	Annapolis, Md.
15440	J. F. P. V.	Sch.	Lizzie Carr	280	272	114.3	29.7	10.9	1868	Thomaston, Me.	Thomaston, Me.
141014		Sch.	Lizzie Catherine	11	8	41.2	14.0	3.1	1899	Biloxi, Miss.	Shieldsboro, Miss.
140952	K. B. R. M.	Sch.	Lizzie Chadwick	472	448	155.7	35.3	11.5	1883	Thomaston, Me.	Thomaston, Me.
15707	J. K. H. B.	Sch.	Lizzie Coolbran	188	150	108.0	27.3	8.8	1870	Brewer, Me.	Machias, Me.
140580	J. W. Q. L.	Sch.	Lizzie Colby	150	142	95.9	24.0	9.2	1882	Essex, Mass.	Seattle, Wash.
15749		Slp.	Lizzie Crocker	10	10	30.0	14.7	3.7	1871	Patchogue, N. Y.	New York, N. Y.
140960		Slp.	Lizzie De Hart	8	7	28.0	14.0	3.0	1872	Glencove, N. Y.	Perth Amboy, N. J.
141099		Slp.	Lizzie Emma	10	10	33.0	12.4	0.0	1899	Friendship, Mo.	Waldoboro, Me.
141329		Cat.	Lizzie Gillman	5	5	23.0	11.0	3.3	1889	Osterville, Mass.	Chatham, Mass.
141062		Sch.	Lizzie Godfrey	77	73	81.5	20.0	5.8	1890	Northport, N. Y.	Coldspring, N. Y.
111116	K. J. C. H.	Sch.	Lizzie Griffin	107	71	95.3	24.0	10.0	1891	Essex, Mass.	Boston, Mass.
140540		Sch.	Lizzie Haas	30	20	59.8	21.5	4.5	1882	Madisonville, La.	New Orleans, La.
140638		Sch.	Lizzie Hagun	13	12	41.3	14.1	4.7	1883	Bowdoinham, Me.	Portland, Me.
140971		Sch.	Lizzie Hanlman	9	9	42.0	12.2	3.2	1888	Elizabeth City, N. C.	Edenton, N. C.
140901		Slp.	Lizzie Hancock	10	10	30.5	13.3	3.9	1874	Greenback, Va.	Chincoteague, Va.
15745		Slp.	Lizzie Lane	10	18	50.2	17.0	4.8	1871	Sayville, N. Y.	Crisfield, Md.
15985	J. P. B. R.	Sch.	Lizzie Lane	231	219	115.8	29.8	9.2	1874	Searsport, Me.	Searsport, Me.
15338		Sch.	Lizzie Lee	92	87	79.0	23.0	8.0	1868	Trenton, Mo.	Bucksport, Me.
140283		Sch.	Lizzie Lee	9	9	45.0	11.4	3.2	1878	York County, Va.	Newport News, Va.
140890		Slp.	Lizzie Leo	6	6	32.4	13.0	2.9	1845	Baltimore, Md.	Do.
140791		Sch.	Lizzie Maud	83	48	81.2	22.9	7.9	1885	Boothbay, Me.	North Haven, Me.
140172		Sch.	Lizzie May	15	14	43.2	14.2	5.3	1875	Portland, Me.	Portland, Me.
140445		Slp.	Lizzie May	10	5	30.0	11.5	3.4	1881	Bayshore, N. Y.	Bridgeton, N. J.
140774		Sch.	Lizzie May	43	41	57.1	18.0	5.2	1885	Gouldsboro, Me.	Mount Desert Ferry, Me.
140786		Sch.	Lizzie May	9	9	49.3	13.3	3.2	1885	Tilghman Island, Md.	Baltimore, Md.
141057		Slp.	Lizzie May	16	15	32.2	11.7	5.3	1875	Harpwell, Me.	Newport, R. I.

MERCHANT SAILING VESSELS OF THE UNITED STATES—Continued.

Official No.	Signal letters.	Rig.	Name of vessel.	Gross tonnage.	Net tonnage.	Length.	Breadth.	Depth.	When built.	Where built.	Home port (where permanent document issues).
						<i>Feet.</i>	<i>Feet.</i>	<i>Feet.</i>			
140950		Sch.	Lizzie Matzner	77	73	81.0	21.8	0.8	1888	Manitowoc, Wis.	Millwaukee, Wis.
15569		Slp.	Lizzie Moran	20	19	44.0	17.0	4.8	1869	Waterford, Conn.	New London, Conn.
140169		Slp.	Lizzie Myrtle	5	5	28.0	10.0	3.0	1876	Kittery, Me.	Machias, Me.
10384		Slp.	Lizzie Pearl	0	5	31.0	11.4	3.7	1870	Somerville, N. Y.	Newark, N. J.
10740		Sch.	Lizzie Prien	95	91	94.8	30.0	6.4	1884	Parkersburg, Oreg.	San Francisco, Cal.
10213		Sch.	Lizzie Phereaa	56	53	67.5	25.0	5.0	1870	Vallejo, Cal.	Do.
10870	K. D. V. T.	Sch.	Lizzie Vance	442	383	148.5	36.1	11.3	1887	Port Blakely, Wash.	Do.
10237		Sch.	Lizzie Walworth	9	8	34.0	11.7	4.7	1877	Bristol, Me.	Mount Desert Ferry, Me.
1589		Sch.	Lizzie Williams	60	57	70.4	20.0	7.0	1859	Newburyport, Mass.	Belfast, Me.
10133		Sch.	Lizzie A. Law	747	710	196.1	32.9	13.9	1875	Port Huron, Mich.	Cleveland, Ohio.
10173		Slp.	Lizzie A. Luce	16	7	43.0	17.0	4.8	1876	New London, Conn.	Tappanhook, Va.
11734		Sch.	Lizzie A. Tolles	68	65	73.2	23.7	6.1	1863	Norwalk, Conn.	Kennebunk, Me.
11221	K. L. J. S.	Sch.	Lizzie A. Williams	188	179	125.0	23.7	7.5	1892	Bethel, Del.	Seaford, Del.
11101		Sch.	Lizzie B. Adams	61	58	75.5	20.2	9.4	1892	Essex, Mass.	Gloucester, Mass.
11131		Slp.	Lizzie B. Foster	12	12	36.7	14.2	6.0	1899	Gloucester, Mass.	Provincetown, Mass.
140485	J. V. L. S.	Sch.	Lizzie B. Willey	573	522	150.4	34.1	16.0	1881	Thomaston, Me.	Thomaston, Me.
10149		Sch.	Lizzie C. Rich	92	87	76.4	24.5	7.3	1881	Brewer, Me.	Machias, Me.
19100		Slp.	Lizzie D. Beasley	30	35	53.0	20.0	5.7	1873	Brooklyn, N. Y.	New York, N. Y.
10687		Slp.	Lizzie D. Bell	16	15	38.3	16.0	4.3	1883	City Island, N. Y.	Do.
15685		Sch.	Lizzie D. Egerton	34	32	65.5	20.5	5.7	1870	St. Mary County, Md.	Crisfield, Md.
15095	H. M. N. G.	Sch.	Lizzie D. Small	190	167	109.3	27.2	8.2	1866	Camden, N. J.	New York, N. Y.
11102	K. H. V. F.	Sch.	Lizzie E. Denison	528	452	141.1	33.0	14.0	1890	East Deering, Me.	Newport, Me.
14121		Sch.	Lizzie F. Stowe	17	16	42.5	15.0	4.2	1892	Goose Creek Island, N. C.	Newbern, N. C.
11174	K. J. W. P.	Sch.	Lizzie H. Brayton	1,120	979	201.0	40.1	16.2	1891	Bath, Me.	Fall River, Mass.
10056	K. B. R. T.	Sch.	Lizzie H. Partrick	471	412	146.5	34.0	14.0	1883	Millford, Del.	Philadelphia, Pa.
10854		Sch.	Lizzie J. Call	206	180	110.9	30.4	8.2	1886	Portsmouth, N. H.	Portsmouth, N. H.
15310		Sch.	Lizzie J. Clark	48	46	66.5	20.8	6.1	1867	Pembroke, Me.	Portland, Me.
10101		Sch.	Lizzie J. Jones	63	60	78.0	21.9	7.9	1875	Gloucester, Mass.	New York, N. Y.
10707		Sch.	Lizzie J. Robbins	16	9	45.8	16.4	4.8	1885	Mauricetown, N. J.	Bridgeton, N. J.
10822		Sch.	Lizzie J. White	0	7	50.0	12.2	3.0	1884	Woodland, Del.	Annapolis, Md.
10444		Slp.	Lizzie M. Jones	21	20	44.5	17.0	4.8	1881	Westport, N. Y.	Chincoteague, Va.
15490		Sch.	Lizzie M. Spicer	44	41	67.0	21.0	4.9	1858	Dorchester County, Md.	Baltimore, Md.
14990	K. G. H. G.	Sch.	Lizzie M. Stanwood	105	70	87.0	23.0	9.6	1889	Essex, Mass.	Gloucester, Mass.
15794		Sch.	Lizzie M. Weaver	33	23	54.0	19.2	5.1	1871	Mauricetown, N. J.	Bridgeton, N. J.
15212		Sch.	Lizzie R. A.	18	17	46.0	18.4	3.5	1863	San Francisco, Cal.	San Francisco, Cal.
11455		Slp.	Lizzie S. Fifield	8	8	27.5	10.8	5.9	1896	Friendship, Me.	Deer Isle, Me.
11132		Slp.	Lizzie S. Johnson	8	6	43.2	14.0	3.4	1896	Pocomoke City, Md.	Cape Charles, Va.
141560		Slp.	Lizzie S. Joy	11	6	35.0	12.0	7.2	1898	Rockport, Me.	Rockport, Me.
15206		Sch.	Lizzie T. Adams	26	25	52.3	17.0	4.8	1860	San Francisco, Cal.	San Francisco, Cal.
10332	J. T. D. G.	Sch.	Lizzie V. Hall	195	185	116.0	30.0	8.5	1878	Frederica, Del.	Sag Harbor, N. Y.
10346		Sch.	Lizzie W. Hunt	0	9	38.7	12.0	4.0	1879	Saco, Me.	Portsmouth, N. H.
10705		Sch.	Lizzie and Annie	41	39	55.7	18.5	4.5	1884	Gouldsboro, Me.	Rockland, Me.
10258	J. S. L. V.	Slp.	Llewellyn J. Morse	1,392	1,271	198.2	39.0	24.2	1877	Brewer, Me.	San Francisco, Cal.
11562		Slp.	Lloyd Cox	6	6	37.8	13.2	2.6	1890	Upper Fairmount, Md.	Crisfield, Md.
11297		Slp.	Lloyd Hudgins	5	5	32.0	9.3	3.0	1892	Norfolk, Va.	Norfolk, Va.
15485		Sch.	Lloyd McNeal	23	21	48.5	15.4	5.0	1852	Somerset County, Md.	Newport News, Va.
14151		Slp.	Lloyd G. Walker	8	8	39.0	13.2	3.1	1896	Baltimore, Md.	Annapolis, Md.
48167		Sch.	Loadstone	32	30	67.0	18.1	4.1	1867	Montuagon, Mich.	Detroit, Mich.
11453		Sch.	Loekin	6	6	42.0	10.0	3.2	1894	Pantego, N. C.	Newbern, N. C.
11435		Slp.	Lodona	25	24	48.0	14.8	3.7	1896	Port Jefferson, N. Y.	New York, N. Y.
14723	H. M. D. W.	Sch.	Loduskia	108	102	86.0	21.3	8.2	1851	Freeport, Me.	Bangor, Me.
15080		Sch.	Loella	66	63	72.8	22.2	0.5	1849	Bristol, Me.	Portsmouth, N. H.
15071		Slp.	Log Cabin	15	14	39.5	15.2	5.6	1841	Cape May, N. J.	Camden, N. J.
14170		Cat.	Lois	5	5	25.0	12.4	3.8	1885	Newport, R. I.	Newport, R. I.
141287		Sch.	Lois	42	28	72.2	24.4	3.9	1893	Logtown, Miss.	Shilohsboro, Miss.
11469		Ywl.	Lois	18	10	39.7	13.9	4.9	1895	Myatie, Conn.	Stonington, Conn.
11468		Slp.	Lois S.	9	6	45.8	15.3	3.2	1900	Pocomoke City, Md.	Cape Charles, Va.
11443		Slp.	Lois V.	7	5	38.8	13.1	3.1	1890	St. Peters, Md.	Annapolis, Md.
10601	J. Q. W. H.	Sch.	Lois V. Charles	230	191	125.0	31.0	8.8	1875	Belfast, Me.	New York, N. Y.
14148		Sch. y.	Lofterer	9	8	32.7	11.3	4.3	1879	Bath, Me.	Do.
15768		Sch.	Lola	9	0	39.0	14.0	3.0	1871	Norfolk, Va.	Newport News, Va.
14147		Slp.	Lola	8	5	40.5	13.4	3.2	1896	Inverness, Md.	Crisfield, Md.
10844		Sch.	Lola Taylor	10	9	50.0	16.2	2.3	1889	Westmoreland County, Va.	Annapolis, Md.
10804		Slp.	Lola H. Cobb	19	19	43.5	14.7	3.3	1885	Bishopville, Md.	Cape Charles, Va.
10893		Sch.	Loma	19	18	48.5	14.2	6.5	1939	San Diego, Cal.	San Diego, Cal.
15458		Sch.	Lomlo A. Burton	203	193	128.0	25.8	9.6	1873	Chicago, Ill.	Millwaukee, Wis.
14155		Slp.	Lona	5	5	22.0	10.3	3.6	1896	Millville, N. J.	Bridgeton, N. J.
14170		Ywl.	Lone Hand	6	0	25.6	11.8	3.9	1897	Providence, R. I.	Providence, R. I.
2972	J. R. C. T.	Sch.	Lone Star	1,618	1,428	281.0	38.1	20.2	1875	Wilmington, Del.	Boston, Mass.
15067		Sch.	Lone Star	45	43	62.4	18.4	6.7	1854	Essex, Mass.	Machias, Me.
14035		Sch.	Lone Star	12	12	37.1	14.1	4.2	1878	Key West, Fla.	Key West, Fla.
14036		Sch.	Lone Star	5	5	25.0	10.0	3.0	1880	Myatie, Conn.	Sag Harbor, N. Y.
14037		Slp.	Lone Star	11	10	33.7	12.3	5.1	1884	Buckaport, Mo.	Ellsworth, Me.
14039		Sch.	Lone Star	9	8	30.7	12.3	3.9	1888	Brooklyn, N. Y.	New Haven, Conn.
141030		Sch.	Lone Star	6	6	37.0	9.6	2.8	1883	Chincoteague, Va.	Chincoteague, Va.

¹ Formerly U. S. Navy yawl (no name).

² Formerly steamship *Brashear*.

MERCHANT SAILING VESSELS OF THE UNITED STATES--Continued.

Official No.	Signal letters.	Rig.	Name of vessel.	Gross tonnage.	Net tonnage.	Length.	Breadth.	Depth.	When built.	Where built.	Home port (where permanent document issues).
						Feet.	Feet.	Feet.			
141550		Sch.	Lonesome Girl	8	6	35.3	11.2	4.5	1808	Pensacola, Fla.	Pensacola, Fla.
140793		Sch.	Longfellow	10	9	49.0	15.5	2.9	1885	Baltimore, Md.	Baltimore, Md.
141026	K. G. N. M.	Sch.	Longfellow	267	228	127.6	30.5	9.1	1889	Bath, Me.	Fall River, Mass.
14958		Sch.	Long Island	36	34	50.0	20.2	4.7	1866	Glenwood, N. Y.	New York, N. Y.
141680		Slp.	Longtime	14	11	38.0	8.0	2.5	1809	Spottsville, Ky.	Evansville, Ind.
14510		Sch.	Loon	82	78	90.0	20.7	7.3	1861	Purchased from U. S.	Annapolis, Md.
140271		Sch.	Lorhano	17	16	41.5	14.0	4.0	1877	Lake Charles, La.	Galveston, Tex.
141407	K. M. L. P.	Sch.	Lorberry	693	613	175.2	35.0	14.2	1895	Noank, Conn.	Philadelphia, Pa.
140353	K. L. T. D.	Sch. y.	Lorelei	10	10	30.0	13.4	6.1	1879	Boston, Mass.	Ellsworth, Me.
141181		Slp.	Lorelei	10	9	36.0	7.5	3.3	1897	Greenport, N. Y.	Greenport, N. Y.
140750		Sch.	Lorena	16	11	48.0	14.8	3.6	1884	Cove Sound, N. C.	Edenton, N. C.
141303		Slp.	Lorena B.	8	8	36.0	12.5	3.6	1833	South Norwalk, Conn.	Bridgeport, Conn.
15293		Sch.	Lorenz and William	23	21	48.0	18.0	4.0	1869	San Francisco, Cal.	San Francisco, Cal.
140921		Cat.	Loretta	5	5	30.5	12.4	3.0	1888	Patchogue, N. Y.	Patchogue, N. Y.
141341		Sch.	Loretta	8	8	33.6	13.4	4.1	1894	Bayou Pivogue, La.	Brashear, La.
141678		Slp.	Loretta	12	12	32.0	8.0	2.2	1898	Evansville, Ind.	Evansville, Ind.
141218		Sch.	Loretta	16	15	44.0	11.8	4.9	1892	Savannah, Ga.	Savannah, Ga.
140689		Sch.	Loring B. Haskell	96	67	81.1	22.8	8.8	1884	Essex, Mass.	Boston, Mass.
140717	K. C. P. W.	Sch.	Lorling C. Ballard	660	627	149.0	35.4	18.1	1884	Bath, Me.	Bath, Me.
140878		Sch.	Lorna Duane	72	48	75.8	21.2	8.3	1887	Essex, Mass.	Gloucester, Mass.
141712		Slp.	Lorna Duane	9	0	39.9	11.5	3.0	1901	Wheaton, Va.	Tappahannock, Va.
140810		Igr.	Lorraine	5	5	30.0	10.7	2.6	1885	Grand Callon, La.	Brashear, La.
141135	K. J. M. N.	Slp. y.	Lotavana	25	23	42.3	13.1	7.2	1889	South Boston, Mass.	New York, N. Y.
15517		Sch.	Lottie	30	28	58.6	15.5	5.6	1868	Utsalady, Wash.	Port Townsend, Wash.
15762	J. K. W. R.	Sch.	Lottie	216	183	109.8	28.5	8.4	1871	Milford, Del.	Philadelphia, Pa.
15019		Slp.	Lottie	7	6	34.8	14.7	2.8	1873	Milford, Conn.	Norfolk, Va.
140302		Sch.	Lottie	5	5	29.0	10.5	4.5	1878	Deer Isle, Me.	Southwest Harbor, Me.
140727		Slp.	Lottie	8	8	34.9	13.4	3.7	1884	Glenwood, N. Y.	Do.
140970		Sch.	Lottie	42	42	65.5	21.5	4.6	1869	Fish River, Ala.	Mobile, Ala.
141028		Sch.	Lottie	9	8	39.7	14.1	3.0	1889	Old River, Tex.	Galveston, Tex.
141250		Sch.	Lottie	8	8	44.8	12.3	2.8	1893	Smymna, N. C.	Beaufort, N. C.
141294		Slp.	Lottie	12	10	30.8	15.4	3.9	1893	Charleston, S. C.	Charleston, S. C.
141310		Sch.	Lottie	19	18	47.0	20.3	4.0	1894	Mary Esther, Fla.	Pensacola, Fla.
141622		Slp.	Lottie	5	5	38.6	12.1	2.1	1899	Oriole, Md.	Newport News, Va.
140140		Slp.	Lottie B.	11	10	39.6	11.2	4.4	1875	Port Jefferson, N. Y.	New York, N. Y.
140720		Slp.	Lottie B.	18	17	35.5	15.5	4.4	1884	Mount Sinai, N. Y.	Perth Amboy, N. J.
141207		Slp.	Lottie B.	5	5	30.7	11.5	2.7	1891	Jamesport, N. Y.	Greenport, N. Y.
140702		Sch.	Lottie G.	10	9	48.0	12.8	3.5	1885	Somerset County, Md.	Baltimore, Md.
140404		Slp.	Lottie K.	11	10	44.9	13.4	3.5	1880	New Haven, Conn.	New Haven, Conn.
141580		Slp.	Lottie N.	23	21	51.3	16.0	4.8	1869	Patchogue, N. Y.	Patchogue, N. Y.
140609		Sch.	Lottie V.	11	11	50.0	13.0	3.0	1883	Portsmouth, Va.	Norfolk, Va.
14860	H. M. G. K.	Sch.	Lottie Beard	303	288	118.1	29.1	9.2	1869	Fairhaven, Mass.	New Bedford, Mass.
141625	K. P. L. T.	Sch.	Lottie Bennett	566	496	170.4	37.6	12.8	1899	Port Blakely, Wash.	San Francisco, Cal.
141389		Slp.	Lottie Bryant	10	9	31.1	12.2	5.5	1895	Friendship, Me.	Portland, Me.
140177		Sch.	Lottie Byrnes	97	68	82.0	22.5	8.5	1879	Essex, Mass.	Provincetown, Mass.
140170	J. V. L. N.	Sch.	Lottie Carson	295	244	127.3	32.8	8.8	1881	Port Blakely, Wash.	San Francisco, Cal.
141309		Sch.	Lottie Earl	10	6	51.9	13.0	3.5	1893	Oriole, Md.	Newport News, Va.
14026		Slp.	Lottie Ellwood	14	14	40.2	16.3	4.2	1866	Islip, N. Y.	Richmond, Va.
141262	K. L. Q. D.	Sch.	Lottie Gardner	117	77	96.2	24.2	10.4	1893	Essex, Mass.	Gloucester, Mass.
140324		Sch.	Lottie Marshall	5	5	41.4	10.4	2.0	1879	Crisfield, Md.	Crisfield, Md.
48533		Sch.	Lottie Mason	69	65	70.0	19.7	5.0	1840	Charlevoix, Mich.	Grand Haven, Mich.
141038		Sch.	Lottie May	9	8	35.6	11.5	4.8	1878	Belfast, Me.	Bath, Me.
141160		Sch.	Lottie May	10	9	51.0	14.3	3.6	1891	St. Peters, Md.	Crisfield, Md.
140266	J. S. N. D.	Bk.	Lottie Moore	880	794	161.0	34.3	20.6	1877	Setauket, N. Y.	New York, N. Y.
141124		Slp.	Lottie B. McLahn	8	8	20.4	10.9	5.2	1890	Bremen, Me.	Deer Isle, Me.
140802		Sch.	Lottie E. Carter	25	23	56.4	18.1	4.5	1885	Alexandria, Va.	Washington, D. C.
140220		Sch.	Lottie E. Hopkins	19	47	65.2	19.2	6.8	1877	Boothbay, Me.	Portland, Me.
140738		Sch.	Lottie E. White	42	40	61.9	23.0	5.7	1884	Wicomico County, Md.	Baltimore, Md.
141091		Sch.	Lottie G. Merchant	115	79	95.4	24.0	9.8	1901	Essex, Mass.	Gloucester, Mass.
13914		Sch.	Lottie J. Nash	27	25	54.8	18.1	5.6	1869	Talbot County, Md.	Baltimore, Md.
140621		Sch.	Lottie L. Thomas	24	16	65.6	17.3	4.9	1883	Madison, Md.	Annapolis, Md.
141452		Sch.	Lottie M. Leach	50	21	65.2	18.8	5.0	1890	Solomon Island, Md.	Baltimore, Md.
141404	K. M. L. D.	Sch.	Lottie R. Russell	394	262	122.8	32.6	9.9	1895	Leesburg, N. J.	Bridgeton, N. J.
141050		Sch.	Lottie S. Huskins	58	55	70.5	20.4	8.5	1890	Essex, Mass.	Pensacola, Fla.
146509		Sch.	Lottie S. Morton	67	14	73.2	21.4	7.7	1882	do.	New York, N. Y.
140197		Sch.	Lottie and Annis	96	91	80.0	20.5	6.6	1875	St. Michaels, Md.	Do.
14071		Sch.	Lotus	270	241	136.0	28.6	9.0	1867	Deperre, Wis.	Chicago, Ill.
14957		Slp.	Lotus	49	39	61.0	21.5	6.0	1856	Brooklyn, N. Y.	New York, N. Y.
22269	H. Q. S. R.	Sch. y.	Lotus	27	26	50.0	16.9	5.6	1867	Bristol, R. I.	New London, Conn.
141348		Sch.	Lotus	5	5	20.5	8.5	3.5	1894	Oakland, Cal.	San Francisco, Cal.
140679		Sch.	Lou	12	12	38.3	12.2	3.6	1883	San Diego, Cal.	San Diego, Cal.
141280		Sch.	Lou	11	11	37.9	12.0	5.0	1893	Portland, Me.	Gloucester, Mass.
140560		Sch.	Lou Andie	8	6	51.0	11.8	2.9	1882	Dorchester County, Md.	Capo Charles, Va.
140847		Sch.	Lou Sullivan	10	9	48.2	14.3	3.0	1886	Thigman Island, Md.	Crisfield, Md.

¹ Formerly (a) bark Lottie Moore.
^b British bark Lottie Moore.

² Formerly schooner Isaac N. Smith.
³ Formerly sloop-yacht Sadie.

⁴ Rebuilt, 1861.

MERCHANT SAILING VESSELS OF THE UNITED STATES--Continued.

Official No.	Signal letters.	Rig.	Name of vessel.	Gross tonnage.	Net tonnage.	Length.	Breadth.	Depth.	When built.	Where built.	Home port (where permanent document issues).
						Feet.	Feet.	Feet.			
140160		Sch.	Lou Willis	15	14	42.0	13.8	4.2	1870	Smyrna, N. C.	Edenton, N. C.
140860		Sch.	Louella	11	10	32.8	11.0	5.4	1887	Boston, Mass.	Providence, R. I.
141073		Sch.	Louie	6	5	31.3	13.3	2.0	1885	Amityville, N. Y.	Greenport, N. Y.
140925		Sip.	Louie Maud	3	8	25.2	12.6	3.6	1888	Noank, Conn.	Stonington, Conn.
15658		Sip.	Louie A. Kelly	8	7	39.8	14.2	3.4	1870	Crisfield, Md.	Crisfield, Md.
141149		Cat.	Louie S. Allen	8	7	29.0	13.8	3.7	1891	Port Republic, N. J.	Somers Point, N. J.
149949	K. F. H. L.	Sch.	Louis	831	819	192.8	36.0	18.0	1888	North Bend, Oreg.	San Francisco, Cal.
15510		Sch.	Louis Dolson	14	11	42.0	16.0	3.0	1807	Morgans Point, Tex.	Galveston, Tex.
141232		Sch.	Louis Felber	18	12	59.0	16.0	4.4	1892	Orlolo, Md.	Norfolk, Va.
15341	J. C. T. S.	Sip.	Louis Walsh	1,556	1,433	187.4	40.0	17.1	1891	Belfast, Me.	San Francisco, Cal.
140423		Sch.	Louis C. H. Finney	7	7	37.4	11.5	2.4	1880	Onancock, Va.	Capo Charles, Va.
149221		Sch.	Louis and Rosie	77	48	78.9	22.7	7.7	1877	Bath, Me.	Boothbay, Me.
15579		Sch.	Louisa	11	10	41.0	14.8	3.5	1860	Newbern, N. C.	Newbern, N. C.
15631		Sip.	Louisa	8	8	37.0	13.0	3.0	1862	New York, N. Y.	Norfolk, Va.
15691		Sch.	Louisa	17	16	38.8	15.1	4.4	1870	Key West, Fla.	Key West, Fla.
15735		Sch.	Louisa	12	11	40.0	15.0	4.5	1871	Brooklyn, N. Y.	Dennis, Mass.
15888		Sip.	Louisa	5	5	28.0	11.0	2.8	1872	Greenwich, Conn.	Bridgeport, Conn.
10070		Sch.	Louisa	6	7	41.0	13.4	3.8	1874	Galveston, Tex.	Port Lavaca, Tex.
149239		Sip.	Louisa	7	7	31.0	12.3	3.4	1870	Rye, N. Y.	Coldspring, N. Y.
105307		Sip.	Louisa	31	29	54.6	19.6	5.4	1882	Madison, Md.	Annapolis, Md.
10833		Sip.	Louisa	0	6	32.0	12.4	3.4	1886	Gout Island, S. C.	Charleston, S. C.
10839		Sip.	Louisa	9	8	34.0	11.0	4.0	1886	Charleston, S. C.	Do.
11023		Sip.	Louisa	8	8	34.4	11.9	3.3	1888	Deboy, Ga.	Savannah, Ga.
141480		Sip.	Louisa	5	5	28.5	13.0	2.9	1893	Patchogue, N. Y.	Patchogue, N. Y.
149779		Sch.	Louisa A.	11	11	43.4	13.8	3.8	1885	Thunderbolt, Ga.	Savannah, Ga.
141103		Sch.	Louisa C.	6	6	28.0	13.1	2.8	1890	Biloxi, Miss.	Shieldsboro, Miss.
140400		Sip.	Louisa H.	11	11	35.2	14.3	4.0	1880	Northport, N. Y.	Bridgeport, Conn.
141278		Sch.	Louisa H.	17	12	45.1	16.9	4.4	1893	Bayou Talla, Miss.	Shieldsboro, Miss.
11145		Sip.	Louisa M.	6	6	28.8	10.7	5.0	1891	Bremen, Me.	Machias, Me.
146818		Sip.	Louisa R.	7	6	32.0	12.3	3.0	1880	Patchogue, N. Y.	New York, N. Y.
141252		Sip.	Louisa R.	7	7	35.0	12.9	3.9	1892	Cedar Bayou, Tex.	Galveston, Tex.
15607		Sch.	Louisa Francis	73	64	72.0	21.9	5.6	1896	Carteret County, N. C.	Castine, Me.
10545		Sch.	Louisa Polleys	72	69	70.2	22.2	7.6	1882	Essex, Mass.	Gloucester, Mass.
15139		Sip.	Louisa Wallace	12	11	36.5	15.6	3.5	1865	Hoboken, N. J.	Port Amboy, N. J.
15343		Sip.	Louisa A. Tate	15	14	37.5	17.0	4.0	1869	Noank, Conn.	Stonington, Conn.
10748		Sch.	Louisa B. Robinson	20	21	54.0	18.8	5.8	1884	Barneget, N. J.	Greenport, N. Y.
14976		Sip.	Louisa J. Evans	6	6	30.2	12.0	3.6	1885	Bayville, N. Y.	Coldspring, N. Y.
15105		Sip.	Louise	11	11	30.0	14.2	3.0	1870	Kings Ranch, Cal.	Greenport, N. Y.
15088		Sch.	Louise	24	23	51.5	20.2	3.8	1870	Kings Ranch, Cal.	San Francisco, Cal.
15313		Sch.	Louise	9	8	42.2	16.3	2.0	1870	Fowl River, Ala.	Mobile, Ala.
15973		Sch.	Louise	45	43	68.5	23.0	4.8	1874	Nyack, N. Y.	New York, N. Y.
149326		Sip.	Louise	8	8	29.2	12.2	4.0	1878	Westerly, R. I.	Sag Harbor, N. Y.
140460		Sch.	Louise	47	45	66.4	20.2	6.4	1881	Wilmington, N. C.	Port Jefferson, N. Y.
140617		Sip.	Louise	7	7	28.7	12.8	3.5	1883	Jersey City, N. J.	New York, N. Y.
149707		Sch.	Louise	22	16	58.6	17.4	5.0	1884	Pocomoke City, Md.	Annapolis, Md.
149710		Sch. Y.	Louise	35	26	50.7	20.8	5.5	1884	Detroit, Mich.	Sandusky, Ohio.
14992		Sch.	Louise	0	5	30.5	11.1	2.9	1888	Crisfield, Md.	Tippahamock, Va.
141201	K. L. G. D.	Sch.	Louise	345	328	150.0	35.0	10.0	1892	Fairhaven, Cal.	San Francisco, Cal.
141270		Sip.	Louise	6	6	30.8	12.8	3.2	1893	Bayport, N. Y.	Greenport, N. Y.
141425		Sch.	Louise	8	8	30.5	12.0	3.4	1896	Astoria, Oreg.	Astoria, Oreg.
141456		Cat. Y.	Louise	8	8	27.0	12.4	3.5	1895	Astoria, Oreg.	New York, N. Y.
141598	K. N. D. V.	Sip. Y.	Louise	6	6	27.7	11.4	3.8	1897	Mariner Harbor, N. Y.	Do.
141560		Sip. Y.	Louise	21	21	46.2	15.3	5.0	1898	Coupeville, Wash.	Seattle, Wash.
141691		Sch.	Louise	14	11	44.8	16.8	4.0	1899	Scranton, Miss.	Mobile, Ala.
141615	K. P. V. M.	Sch.	Louise	102	76	91.3	23.0	10.2	1900	East Boston, Mass.	Boston, Mass.
141671		Sip.	Louise	8	8	41.0	14.3	4.0	1900	Hopewell, Md.	Crisfield, Md.
141674		Sch.	Louise S.	38	38	51.6	19.4	6.5	1900	Irondale, Wash.	Port Townsend, Wash.
140575	J. W. P. G.	Sch.	Louise Adelaide	672	564	154.9	34.2	12.6	1882	Yarmouth, Me.	Portland, Me.
149157		Sip.	Louise Doelger	5	5	33.0	13.0	3.3	1876	Babylon, N. Y.	Patchogue, N. Y.
149305	K. D. G. L.	Sch.	Louise Hastings	123	117	88.9	26.3	7.7	1885	Brower, Me.	Key West, Fla.
141621		Sip.	Louise Miles	6	6	40.0	12.6	3.0	1890	Crab Island, Md.	Crisfield, Md.
149859		Sip.	Louise Morehead	5	5	39.0	10.3	2.3	1886	Morehead City, N. C.	Beaufort, N. C.
14934		Sch.	Louise Munro	8	8	37.5	11.0	3.3	1887	Schowaing, Mich.	Grand Haven, Mich.
141457		Sch.	Louise Travers	2	25	70.0	19.5	5.7	1890	Solomon Island, Md.	Crisfield, Md.
141680	K. Q. M. D.	Sch.	Louise B. Crary	2,231	1,998	207.1	46.2	21.1	1900	Bath, Me.	New York, N. Y.
149897		Sch.	Louise F. Harper	62	62	80.1	22.5	9.2	1887	Harkers Island, N. C.	Mobile, Ala.
141086		Sch.	Louise M. Willard	10	9	50.5	13.3	3.5	1890	St. Peters, Md.	Annapolis, Md.
15941	J. N. M. T.	Bk.	Louisiana	1,436	1,343	202.4	40.0	21.4	1873	Bath, Me.	San Francisco, Cal.
15710		Sch.	Louisiana State	22	15	50.8	18.5	3.8	1870	Bonfouca, La.	New Orleans, La.
149150		Sch.	Louise S. Lowe	47	36	67.5	22.0	5.3	1875	Talbot County, Md.	Baltimore, Md.
141248		Ywl. Y.	Lounger	10	15	35.0	14.2	4.2	1892	Brooklyn, N. Y.	New York, N. Y.
15812		Sch.	Lovo D. Cobb	23	21	45.0	16.5	4.2	1871	Cape Hatteras, N. C.	Newborn, N. C.
149595		Sch.	Loyenia North	21	14	67.6	16.0	4.5	1882	Dorchester County, Md.	Baltimore, Md.
141276		Sch. Y.	Loyal	47	47	98.1	19.2	7.0	1893	Brooklyn, N. Y.	New York, N. Y.
141340		Sch.	Loyal	27	26	54.0	15.8	5.8	1894	Seattle, Wash.	Seattle, Wash.
141403		Cat. Y.	Loyalty	9	9	34.3	12.6	4.0	1894	Portland, Me.	Stamford, Conn.
141698		Sch.	LOYALTY	1,244	1,762	246.6	42.0	21.2	1909	West Superior, Wis.	Duluth, Minn.

MERCHANT SAILING VESSELS OF THE UNITED STATES--Continued.

Official No.	Signal letters.	Rtg.	Name of vessel.	Gross tonnage.	Net tonnage.	Length.		Depth.	Where built.	Home port (where permanent document issued).	
						Feet.	Feet.				
141342		Sch.	Luanna	5	5	35.0	11.3	3.3	1894	Cedar Bush Creek, Va.	Newport News, Va.
15901		Slp.	Luca	5	5	27.0	11.8	3.2	1873	Darien, Conn.	Bridgeport, Conn.
141450		Slp.	Luca	17	13	36.6	14.1	4.6	1896	Sullivan's Island, S. C.	Charleston, S. C.
140198	J. V. Q. L.	Sch.	Luca Porter	332	284	130.1	31.7	10.4	1881	Bolton, Mo.	Belfast, Me.
140997		Sch.	Luca A. Simpson	227	215	127.0	28.0	8.7	1875	Mantoloking, Wis.	Milwaukee, Wis.
140669	J. Q. S. B.	Sch.	Luca Wheatley	189	180	113.8	29.5	8.2	1875	Frederica, Del.	New York, N. Y.
140331	J. Q. L. W.	Slp.	Luella	1,402	1,297	200.2	40.0	23.9	1874	Fresport, Mo.	San Francisco, Cal.
111697	K. P. R. G.	Sch. y.	Luella	30	30	58.6	16.4	7.7	1899	Baltimore, Md.	New York, N. Y.
157458		Slp. y.	Luella	12	6	49.5	12.9	4.2	1891	Bristol, R. I.	Brunswick, Ga.
140245		Slp.	Luella	8	8	34.0	13.3	3.0	1877	Bayshore, N. Y.	New York, N. Y.
141052	K. H. B. C.	Sch.	Luella	104	71	87.8	23.0	9.7	1890	Essex, Mass.	Gloucester, Mass.
15022		Slp.	Luella Western	12	11	40.4	15.0	4.0	1869	Baltimore, Md.	Washington, D. C.
14703		Sch.	Luella	25	23	48.0	15.3	6.5	1851	Bristol, Mo.	Deer Isle, Me.
140920		Sch.	Luella	27	20	48.0	15.8	5.0	1888	Sandwich, Mich.	Toledo, Ohio.
141182	K. J. R. G.	Sch.	Luella Sutton	1,486	1,330	225.0	40.0	18.6	1891	Westhaven, Conn.	New Haven, Conn.
141013		Sch.	Luella I. Lowell	110	77	93.0	21.0	9.7	1899	Essex, Mass.	Gloucester, Mass.
14567		Sch.	Lucknow	56	53	66.2	19.8	7.4	1854	do	Calais, Me.
141465		Sch.	Lucky	8	8	39.0	13.8	3.3	1897	Texas City, Tex.	Galveston, Tex.
15771		Sch.	Lucretia	17	12	59.0	15.3	4.0	1871	Oranoke, N. C.	Newbern, N. C.
141380		Sch.	Lucretia Grant	9	8	35.0	12.3	3.4	1895	Brunswick, Ga.	Brunswick, Ga.
15890		Sch.	Lucy	14	9	49.8	15.4	4.5	1872	Marcus Hook, Pa.	Bridgeton, N. J.
140182		Slp.	Lucy	16	15	47.0	14.9	2.7	1876	Perth Amboy, N. J.	Tuckerton, N. J.
140214		Slp.	Lucy	7	7	29.4	8.5	3.0		Bought of United States.	Newport News, Va.
140628		Slp.	Lucy	11	11	32.2	12.5	5.2	1883	Gloucester, Mass.	Gloucester, Mass.
140948		Slp.	Lucy	7	7	34.0	12.2	3.0	1888	Smithfield, Va.	Norfolk, Va.
141112	K. J. B. H.	Sch.	Lucy	300	294	142.0	34.0	0.0	1890	Fairhaven, Cal.	San Francisco, Cal.
141177		Slp.	Lucy	8	8	33.5	13.6	4.0	1891	Wilmington Island, Ga.	Savannah, Ga.
141574		Slp.	Lucy	8	5	36.0	11.4	3.6	1898	Irvington, Va.	Tappanhook, Va.
141485		Slp. y.	Lucy B.	12	12	44.4	11.9	5.2	1896	St. Josephs, Mich.	Trenton, N. J.
140170		Sch.	Lucy E.	26	25	54.3	16.1	5.7	1870	Essex, Mass.	Gloucester, Mass.
141202		Sch.	Lucy H.	58	55	68.2	22.5	5.5	1892	Fresport, Fla.	Pensacola, Fla.
141640		Sch.	Lucy M.	9	9	42.0	13.0	3.4	1900	Cedar Bayou, Tex.	Galveston, Tex.
141510		Slp.	Lucy V.	12	12	44.0	15.1	3.9	1897	Wittman, Md.	Baltimore, Md.
15730		Slp.	Lucy Bell	22	21	50.2	16.8	5.0	1871	Bayport, N. Y.	Patchogue, N. Y.
140556		Sch.	Lucy Belle	91	86	79.3	24.5	6.5	1883	Columbia Falls, Me.	Mount Desert Ferry, Me.
14781		Sch.	Lucy Davlin	46	44	70.5	20.4	6.3	1865	Salisbury, Mass.	Boston, Mass.
14759		Sch.	Lucy Elizabeth	40	38	55.6	19.9	6.0	1851	Branford, Conn.	Southwest Harbor, Me.
15805		Sch.	Lucy Graham	61	58	74.0	19.0	6.0	1867	Sturgeon Bay, Wis.	Milwaukee, Wis.
140582		Sch.	Lucy Gurney	62	59	79.2	23.5	5.2	1882	South Rondout, N. Y.	Albany, N. Y.
15017	J. H. B. M.	Sch.	Lucy Hammond	152	126	96.5	26.3	8.4	1869	East Machias, Me.	Edgartown, Mass.
15472		Slp.	Lucy Hopkins	9	5	35.0	14.0	4.0	1868	Philadelphia, Pa.	Bridgeton, N. J.
140669	K. G. B. P.	Sch.	Lucy May	104	98	84.8	25.4	6.5	1888	Cherryfield, Me.	Machias, Me.
141206		Slp.	Lucy May	5	5	26.3	9.6	5.0	1892	Bremen, Me.	Deer Isle, Me.
15231		Slp.	Lucy Morgan	15	15	43.2	15.6	4.6	1865	Groton, Conn.	Perth Amboy, N. J.
141156		Sch.	Lucy Ray	9	9	41.7	13.5	3.5	1891	Bella Island, N. C.	Edenton, N. C.
141098		Sch.	Lucy Thomas	10	9	48.0	12.7	3.7	1890	Crisfield, Md.	Newbern, N. C.
15182		Slp.	Lucy Turner	16	10	43.3	15.4	4.6	1867	New York, N. Y.	Bridgeton, N. J.
140744		Sch.	Lucy Walker	9	8	46.5	13.0	3.2	1884	Somerset County, Md.	Baltimore, Md.
140535	J. W. D. F.	Sch.	Lucy A. Davis	620	536	148.5	34.2	12.0	1882	Yarmouth, Mo.	Portland, Mo.
15897		Sch.	Lucy A. Lane	16	15	42.6	15.4	3.7	1873	Oceanport, N. J.	Stamford, Conn.
15487		Slp.	Lucy A. Terry	7	6	33.4	12.4	2.2	1867	Crisfield, Md.	Crisfield, Md.
141110		Sch.	Lucy B. Winsor	13	13	42.0	14.1	5.8	1890	Essex, Mass.	Provincetown, Mass.
140553	J. W. H. D.	Sch.	Lucy E. Friend	470	347	147.0	34.5	12.0	1882	Newburyport, Mass.	Gloucester, Mass.
140514		Slp.	Lucy E. Smith	9	9	29.1	13.0	4.2	1882	Noank, Conn.	Stonington, Conn.
140869	K. D. V. J.	Sch.	Lucy H. Russell	1,166	1,080	194.3	39.0	18.0	1887	Bath, Me.	Port Jefferson, N. Y.
15197		Sch.	Lucy J. Stewart	27	25	51.0	19.0	5.8	1869	Somerset County, Md.	Tappanhook, Va.
141097		Slp.	Lucy M. Rea	8	7	28.6	10.4	5.4	1899	Bremen, Me.	Southwest Harbor, Me.
140683		Sch.	Lucy R. Waring	8	7	40.0	10.0	3.3	1884	Laurens County, Va.	Norfolk, Va.
140518		Sch.	Lucy V. Fletcher	30	20	57.1	18.1	5.4	1882	Solomon Island, Md.	Baltimore, Md.
15012	J. G. W. H.	Sch.	Lucy W. Snow	315	290	112.8	26.7	14.0	1880	Rockland, Me.	Rockland, Me.
141322		Sch.	Lucy and Eldo	60	57	78.4	20.2	8.5	1894	Essex, Mass.	New York, N. Y.
140747		Sch.	Lucy and Willie	17	0	48.0	17.0	4.3	1884	Leesburg, N. J.	Bridgeton, N. J.
141059	K. Q. V. R.	Slp. y.	Ludeah	12	12	41.0	11.0	4.6	1899	New York, N. Y.	New York, N. Y.
141691	K. Q. F. W.	Sch.	Ludlow	762	643	185.4	38.0	14.3	1909	Port Blakely, Wash.	San Francisco, Cal.
140653		Sch.	Ludwig	33	31	56.0	16.8	4.0	1888	Astoria, Oreg.	Astoria, Oreg.
27005	J. K. B. V.	Sch.	Ludwig	783	740	150.0	33.4	22.4	1870	Bath, Me.	Pensacola, Fla.
141546		Sch.	Luo	0	0	32.0	11.3	4.6	1898	Marietta, Wash.	Port Townsend, Wash.
140954		Slp.	Luo Ockers	6	0	31.8	13.2	3.3	1888	Patchogue, N. Y.	Patchogue, N. Y.
141538		Sch.	Luella	6	6	27.7	8.1	3.2	1892	Newport, Cal.	Los Angeles, Cal.
141082		Sch.	Luella	8	5	29.3	12.5	1.5	1900	Addison, Mo.	Machias, Me.
141391		Slp. y.	Luella G.	8	0	23.1	12.4	0.6	1895	Inverhill, Mass.	Newburyport, Mass.
140884		Sch.	Luella Nickerson	26	25	48.4	18.0	4.9	1884	Port Jefferson, N. Y.	Barnstable, Mass.
14780	H. M. F. Q.	Sch.	Lugano	174	165	104.5	28.1	9.0	1867	East Machias, Me.	Portland, Me.
140039	K. B. M. P.	Sch.	Luis G. Rabel	582	625	152.4	33.5	12.8	1883	East Dering, Mo.	Do.

¹ Formerly sloop-yacht Dorothy.

Formerly { a bark Xenia.
b Norwegian bark Johann Ludwig.

MERCHANT SAILING VESSELS OF THE UNITED STATES—Continued.

Official No.	Signal letters.	Rtg.	Name of vessel.	Gross tonnage.	Net tonnage.	Length.	Breadth.	Depth.	When built.	Where built.	Home port (where permanent document issued).
						Feet.	Feet.	Feet.			
141101		Sch.	Luisa D	98	94	87.0	24.3	7.2	1891	Sausalito, Cal.	Nogales, Ariz.
141052		Sch.	Luka	122	70	77.0	23.0	8.0	1878	Port Ludlow, Wash.	Honolulu, H. I.
15709		Slp.	Lula	8	7	30.5	12.7	3.0	1870	Charleston, S. C.	Charleston, S. C.
140334		Sch.	Lula	6	5	43.3	11.0	2.7	1878	Crisfield, Md.	Crisfield, Md.
140547		Sch.	Lula	60	57	61.0	21.5	5.8	1862	Millbridge, Me.	Machias, Me.
140905		Slp.	Lula	7	7	37.0	14.8	3.6	1880	Charleston, S. C.	Charleston, S. C.
141511		Slp.	Lula	7	7	40.0	11.2	2.7	1897	Starkley Creek, N. C.	Beaufort, N. C.
141352		Lgr.	Lula D.	6	6	35.6	11.8	3.1	1894	Little Caillon, La.	Beaufort, N. C.
141930		Slp.	Lula Marlon	8	8	30.0	11.2	5.4	1890	Friendship, Mo.	Beaufort, N. C.
140369		Sch.	Lula McGrath	10	7	39.4	14.0	3.4	1879	Pocomoke City, Md.	Brooklyn, Me.
140789		Sch.	Lula Rea	9	9	55.0	14.1	2.0	1885	Cambridge, Md.	Baltimore, Md.
140653		Slp.	Lula Scott	7	7	36.5	10.0	2.2	1883	Georgetown, Md.	Chincoteague, Va.
140647		Sch.	Lula Whiting	23	22	57.0	10.8	3.7	1883	Sandbeach, Mich.	Port Huron, Mich.
140668		Slp.	Lula A. Covington	7	0	34.4	13.3	3.0	1871	Sandyhill, Md.	Norfolk, Va.
141258		Slp.	Lula and Bertha	11	7	36.5	14.4	4.5	1803	Dividing Creek, N. J.	Bridgeton, N. J.
141673		Slp.	Lula and Emma	9	0	44.5	15.4	3.8	1900	Pocomoke City, Md.	Cape Charles, Va.
141226		Sch.	Lula and Sadie	20	12	60.0	17.0	4.5	1892	Solomon Island, Md.	Annapolis, Md.
141090		Sch.	Lulle	8	7	34.0	13.3	3.0	1890	Biloxi, Miss.	Shiloh, Miss.
141185	K. L. O. T.	Sch.	Lulle L. Pollard	541	471	119.0	35.2	12.4	1891	Milton, Del.	Philadelphia, Pa.
140414		Sch.	Lulo	9	8	33.1	12.5	4.8	1880	New Shoreham, R. I.	Newport, R. I.
15728		Slp. y.	Lulu	24	23	49.0	18.0	5.0	1871	Greenport, N. Y.	Philadelphia, Pa.
15912		Slp.	Lulu	10	9	36.0	14.0	3.5	1873	Glenwood, N. Y.	Bridgeton, Conn.
141289		Sch.	Lulu	6	6	31.6	10.9	2.7	1892	Anglesea, N. J.	Bridgeton, N. J.
141308		Slp.	Lulu	10	9	33.0	12.5	5.9	1887	Rockland, Me.	Mount Desert Ferry, Me.
141010		Slp.	Lulu Bell	5	5	28.5	11.3	3.1	1899	Greenport, N. Y.	Greenport, N. Y.
141391		Sch.	Lulu Guy	14	13	41.0	13.3	4.0	1895	Benona, Mich.	Grand Haven, Mich.
21730		Sch.	Lulu M. Quillin	120	122	106.0	10.1	8.0	1863	Hamburg, Pa.	Seaford, Del.
141410		Sch.	Lulu W. Eppes	81	70	61.8	23.7	6.7	1895	Ellaworth, Me.	Ellaworth, Me.
141437		Slp.	Luly	8	8	41.5	10.5	3.0	1898	Timberneck Creek, Va.	Newport News, Va.
141423		Cat.	Luna	5	5	23.3	11.0	3.5	1896	Osterville, Mass.	Chatham, Mass.
141481		Sch.	Lunetto	16	13	42.2	15.2	6.0	1897	Lubec, Me.	Lubec, Me.
15791		Slp.	Luona	9	8	35.5	12.4	3.5	1871	New York, N. Y.	Perth Amboy, N. J.
140202		Sch.	Lupton	8	8	35.9	12.5	3.2	1870	Hog Island, N. C.	Edenton, N. C.
141090		Sch.	Lura Mac	10	5	39.0	12.7	2.7	1900	Avon, N. C.	Do.
141234		Sch.	Luray	19	14	59.5	16.8	4.5	1892	Oriole, Md.	Cape Charles, Va.
141590		Sch.	Lurena	8	0	41.0	12.0	2.8	1899	Smyrna, N. C.	Beaufort, N. C.
141347		Chr.	Luretta	5	5	27.5	10.1	3.4	1890	Bordentown, N. J.	Camden, N. J.
140360		Slp.	Lurline	5	5	30.3	12.8	3.0	1878	Hoboken, N. J.	Norfolk, Va.
140605		Sch.	Lurline	40	47	75.0	21.2	0.0	1883	San Francisco, Cal.	San Francisco, Cal.
140884	K. D. S. N.	Dgn.	Lurline	358	336	135.0	34.0	13.0	1887	Benicia, Cal.	Do.
141197		Sch.	Luther Bateman	34	21	56.4	19.3	5.7	1891	Bridgeton, N. J.	Bridgeton, N. J.
15683		Sch.	Luther Eldridge	15	8	39.0	16.5	4.5	1870	Greenport, N. Y.	Do.
141187		Sch.	Luther Hornsby	10	9	57.0	15.2	4.3	1891	St. Peters, Md.	Crisfield, Md.
140691	K. C. J. W.	Sch.	Luther P. Garrison	572	491	116.0	34.8	15.6	1884	Millyville, N. J.	Baltimore, Md.
141379		Beh.	Luvia Richard	13	11	46.0	15.0	3.2	1895	Mitchell Creek, N. C.	Newburn, N. C.
140450	J. V. F. H.	Shp.	Luzon	1,300	1,339	205.8	40.2	24.0	1881	Boston, Mass.	New York, N. Y.
141642	K. P. T. V.	Sch.	Luzon	545	512	170.0	36.8	12.2	1900	Alameda, Cal.	San Francisco, Cal.
14049		Sch.	Lycania	28	27	49.5	10.3	4.8	1850	Westfield, N. Y.	Machias, Me.
14535		Slp.	Lydia	9	8	33.9	12.0	3.9	1857	Bridgeton, N. J.	Baltimore, Md.
14850	H. M. G. D.	Bk.	Lydia	329	313	104.0	27.4	18.0	1840	Rockport, Mass.	San Francisco, Cal.
100201	K. J. T. D.	Sch. y.	Lydia	25	25	45.4	15.6	5.3	1880	Brooklyn, N. Y.	New York, N. Y.
140058		Beh.	Lydia	83	79	80.0	20.0	6.8	1874	Manitowoc, Wis.	Manitowoc, Wis.
140387		Sch.	Lydia	8	8	35.5	13.5	2.8	1870	Clearcreek, Tex.	Galveston, Tex.
140986		Sch.	Lydia	30	37	62.0	20.0	7.0	1880	Benicia, Cal.	Kollak, Alaska.
141034		Slp. y.	Lydia	7	7	29.7	11.4	4.0	1849	Atlantic City, N. J.	Providence, R. I.
141587		Slp. y.	Lydia	10	0	37.7	13.2	3.2	1890	Bayshore, N. Y.	Patuxent, N. Y.
140319		Sch.	Lydia B	14	8	39.5	14.0	4.0	1878	Allowaystown, N. J.	Bridgeton, N. J.
140737		Sch.	Lydia Beuchamp	7	6	47.0	12.3	3.4	1884	Somerset County, Md.	Newport News, Va.
140357		Sch.	Lydia Grant	26	24	47.0	17.0	6.2	1870	Kennelunk, Me.	Portland, Me.
140723		Slp.	Lydia Jefferson	0	8	37.9	14.4	3.3	1881	Cambridge, Md.	Annapolis, Md.
140138	J. R. H. M.	Sch.	Lydia Middleton	107	187	120.0	33.3	9.0	1875	Barnegat, N. J.	Perth Amboy, N. J.
140377		Slp.	Lydia Van Name	12	11	38.7	16.4	4.4	1879	Tottenville, N. Y.	New York, N. Y.
15461		Sch.	Lydia A. Clayville	0	9	43.5	15.2	3.3	1862	Chincoteague, Va.	Taupaliannock, Va.
10206		Sch.	Lydia E. Rogers	131	125	106.5	22.7	7.9	1847	Cleveland, Ohio	Manitowoc, Wis.
140984	J. Q. T. N.	Sch.	Lydia H. Roper	321	305	146.0	34.0	10.5	1875	Norfolk County, Va.	Norfolk, Va.
141016	K. G. M. Q.	Sch.	Lydia M. Deering	1,221	1,063	204.7	41.1	21.1	1880	Bath, Me.	Bath, Me.
140880		Slp.	Lydia M. Post	20	19	43.8	17.6	4.2	1887	Keyport, N. J.	Perth Amboy, N. J.
140539		Sch.	Lydia M. Webster	47	45	58.5	21.2	6.1	1882	Castine, Me.	Ellaworth, Me.
141345	K. M. B. N.	Sch.	Lydia and Mary	111	108	60.5	22.5	0.0	1894	Milton, Del.	Wilmington, Del.
105418	J. Q. O. M.	Sch.	Lygonia	181	172	103.0	29.0	8.5	1874	Columbia Falls, Me.	Boston, Mass.
141459		Sch.	Lyman	8	8	30.2	9.9	4.0	1896	Port Blakeley, Wash.	Port Townsend, Wash.
14830		Sch.	Lyman Cusey	291	277	136.1	26.0	13.3	1867	Toledo, Ohio	Detroit, Mich.
141239	K. L. M. H.	Sch.	Lyman D. Foster	777	692	184.0	39.0	15.4	1892	Port Blakeley, Wash.	San Francisco, Cal.
15934		Sch.	Lyman M. Davis	195	185	123.0	27.2	9.4	1873	Muskegon, Mich.	Grand Haven, Mich.

¹ Formerly Hawaiian schooner Luka.
² Formerly schooner Reading Railroad No. 31.

³ Formerly schooner-yacht Indolent.
⁴ Formerly schooner Gipay.

⁵ Formerly schooner Anna Bell.

MERCHANT SAILING VESSELS OF THE UNITED STATES—Continued.

Official No.	Signal letters.	Rig.	Name of vessel.	Gross tonnage.	Net tonnage.	Length.	Breadth.	Depth.	When built.	Where built.	Home port (where permanent document issues).
						Feet.	Feet.	Feet.			
141081	K. H. M. Q.	Sch.	Lyman M. Law	1,300	1,154	211.1	40.3	18.1	1890	Weathaven, Conn.	New Haven Conn.
140317		Sch.	Lynn Haven	6	6	49.0	10.6	2.0	1878	Crisfield, Md.	Baltimore, Md.
141677		Slp.	Lynnwood	6	6	36.9	12.9	2.8	1000	Cambridge, Md.	Do.
N.											
91908		Slp.	M. V. I.	9	8	29.5	13.7	4.0	1887	Noank, Conn.	Bridgeport, Conn.
90318		Sch.	M. Coulburn	63	60	69.8	23.8	6.5	1871	Seaford, Del.	Seaford, Del.
91090		Sch.	M. Estelle	7	7	47.7	11.0	2.6	1878	Crisfield, Md.	Crisfield, Md.
93047		Slp.	M. Eugenia	7	5	30.6	12.5	3.4	1900	St. Simons Mills, Ga.	Savannah, Ga.
92760		Slp.	M. Eveline	14	12	41.0	13.4	4.3	1896	Brunswick, Ga.	Do.
92010		Sch.	M. Flechas	39	27	66.4	20.7	4.2	1898	Mosspoint, Miss.	Mobile, Ala.
91480		Sch.	M. Frances	9	6	38.9	12.9	3.4	1882	Stralia, N. C.	Beaufort, N. C.
91738		Slp.	M. Gardner	14	9	35.7	16.2	4.9	1884	Millenbeck, Va.	Annapolis, Md.
92682		Sch.	M. Garbaldi	23	15	53.3	19.6	3.0	1895	Jordan River, Miss.	Shieldsboro, Miss.
90556		Sch.	M. Geoghagan	10	9	50.0	12.0	3.8	1873	Dorchester County, Md.	Tappanhook, Va.
91743		Sch.	M. Justina	8	7	37.4	14.5	3.2	1884	Bonfouca, La.	Shieldsboro, Miss.
92596		Sch.	M. Madeleine	31	29	57.0	17.2	7.0	1894	Essex, Mass.	Boston, Mass.
92161		Sch.	M. Muller	33	31	46.7	17.0	6.8	1890	Pensacola, Fla.	Pensacola, Fla.
90819		Sch.	M. Tuttle	57	54	77.7	19.7	6.9	1870	Black River, Ohio	Detroit, Mich.
91106	J. T. M. V.	Sch.	M. A. Achorn	308	257	127.5	30.0	11.0	1879	Rockland, Me.	Rockland, Me.
91060		Sch.	M. A. Baeton	47	45	70.0	18.7	6.7	1878	Newburyport, Mass.	Stonington, Conn.
91185		Sch.	M. A. Coulburn	10	10	58.4	14.3	3.4	1879	Somerset County, Md.	Crisfield, Md.
91722		Sch.	M. A. Glover	10	10	52.7	15.6	2.9	1884	Cambridge, Md.	Bridgeton, N. J.
91717		Sch.	M. A. Jones	9	5	49.8	13.2	3.2	1884	Somerset County, Md.	Crisfield, Md.
92900		Slp.	M. A. Lewis	6	0	30.0	12.2	2.6	1898	Woolford, Md.	Baltimore, Md.
92241		Sch.	M. A. Roberts	9	9	53.0	15.0	3.8	1890	Solomon Island, Md.	Crisfield, Md.
92230		Sch.	M. A. Summers	38	26	68.5	18.0	5.0	1890	Madison, Md.	Baltimore, Md.
92007		Sch.	M. B. Stetson	120	94	87.5	24.0	9.0	1888	Essex, Mass.	Buckport, Me.
17361	H. W. D. Q.	Bg.	M. C. Haskell	351	299	114.0	28.0	11.8	1866	Rockland, Me.	Rockland, Me.
92816		Sch.	M. C. Hill	7	5	42.0	11.8	3.1	1897	Hunting Quarter, N. C.	Newbern, N. C.
16520	H. M. W. S.	Sch.	M. C. Moseley	199	189	103.8	28.3	9.6	1866	Franklin, Me.	Boston, Mass.
91989		Slp.	M. C. Richardson	5	5	34.6	11.0	2.4	1888	Saraha Creek, Va.	Norfolk, Va.
92167		Sch.	M. C. Welton	9	9	55.3	15.4	3.6	1890	Solomon Island, Md.	Baltimore, Md.
92935	K. P. B. R.	Sch.	M. D. Cressay	2,114	1,884	261.4	43.0	21.6	1899	Bath, Me.	Bath, Me.
92452		Sch.	M. E. Chilton	23	16	58.4	18.4	4.8	1892	Pocomoke City, Md.	Baltimore, Md.
91549		Sch.	M. E. Dennis	31	30	60.3	18.8	5.7	1893	do	Crisfield, Md.
91087	J. T. B. V.	Sch.	M. E. Eldridge	252	240	101.7	30.2	10.8	1878	Portsmouth, N. H.	Dennis, Mass.
91613		Slp.	M. E. French	6	6	28.8	9.8	2.5	1883	Boxton, Md.	Chillicothe, Va.
92120		Sch.	M. E. Lokey	10	9	51.0	13.7	3.4	1889	Somerset County, Md.	Newport News, Va.
91605		Slp.	M. F. Higgins	8	8	34.0	12.4	3.0	1882	Nansemond County, Va.	Tappanhook, Va.
92544		Slp.	M. G. Ashby	7	0	34.0	12.0	2.8	1893	Brewers Creek, Va.	Norfolk, Va.
92603		Sch.	M. G. Walstein	16	9	47.0	10.0	4.0	1894	Roanoke Island, N. C.	Edenton, N. C.
90231		Sch.	M. H. Morris	16	16	40.0	15.4	5.6	1870	Noank, Conn.	Stonington, Conn.
90881		Sch.	M. H. Perkins	76	60	74.6	21.6	7.8	1870	Essex, Mass.	Gloucester, Mass.
16776	H. N. D. B.	Sch.	M. H. Read	100	129	104.0	28.8	8.7	1854	Brookhaven, N. Y.	Rockland, Me.
92570		Sch.	M. I. Wilcox	41	41	76.4	16.5	5.5	1894	Chamont, N. Y.	Cape Vincent, N. Y.
91711		Sch.	M. J. Covington	9	8	50.4	13.6	2.8	1884	Tilghman Island, Md.	Annapolis, Md.
92573		Sch.	M. J. Fitzsimmons	39	37	58.6	21.3	4.8	1894	Toftenville, N. Y.	New York, N. Y.
91728		Sch.	M. J. Lee	28	27	65.5	18.1	4.0	1884	Norfolk, Va.	Norfolk, Va.
17246		Sch.	M. J. Sewall	44	42	58.8	18.5	6.0	1860	Boothbay, Me.	Maclias, Me.
91367		Sch.	M. J. Stevenson	16	15	55.0	16.4	4.2	1881	Crisfield, Md.	Annapolis, Md.
17017		Sch.	M. J. Wilcox	377	358	137.0	27.5	12.7	1866	Toledo, Ohio	Detroit, Mich.
90639	J. P. Q. D.	Sch.	M. K. Rawley	302	287	125.0	32.0	10.4	1874	St. George, Me.	St. George, Me.
92491		Sch.	M. L. Clarke	23	15	54.2	18.0	4.4	1893	New Orleans, La.	New Orleans, La.
00707		Sch.	M. L. Weaver	30	29	51.0	17.0	4.0	1877	Brownsville, Tex.	Port Lavaca, Tex.
17447		Sch.	M. L. Weatherell	60	65	71.0	20.0	7.0	1865	Essex, Mass.	Boston, Mass.
92122		Sch.	M. M. Davis	9	9	55.0	15.3	3.5	1890	Solomon Island, Md.	Baltimore, Md.
90079	J. H. D. L.	Slp.	M. M. Hamilton	111	105	84.8	26.2	7.2	1869	Harpwell, Me.	Portland, Me.
92624		Sch.	M. M. Morrill	45	43	60.0	18.3	7.8	1894	Seattle, Wash.	Seattle, Wash.
91726		Slp.	M. M. Travers	10	9	43.5	15.0	3.1	1881	Taylor's Island, Md.	Crisfield, Md.
90277		Sch.	M. P. Barkalow	121	115	104.2	22.7	8.2	1871	Perry, Ohio	Detroit, Mich.
90784	J. R. C. W.	Shp.	M. P. Grace	1,928	1,809	320.9	42.1	19.7	1875	Bath, Me.	San Francisco, Cal.
115281		Sch.	M. P. Howlett	46	31	61.0	23.2	6.8	1873	Crisfield, Md.	Philadelphia, Pa.
91452		Sch.	M. S. Ayer	80	76	79.0	22.9	8.1	1882	Essex, Mass.	Gloucester, Mass.
92255		Slp.	M. S. Moreno	7	7	32.3	12.4	3.4	1890	Braldentown, Fla.	Key West, Fla.
92312		Slp.	M. S. Quay	12	11	38.4	16.4	4.2	1891	Atlantic City, N. J.	Somers Point, N. J.
92136		Sch.	M. T. Richardson	13	12	51.2	14.6	3.3	1889	Maroushook, Pa.	Newport News, Va.
93035		Sch.	M. T. Tucker	9	9	44.0	12.0	2.8	1900	Solomons, Md.	Richmond, Va.
92545		Sch.	M. V. Bennett	10	9	51.5	13.3	3.5	1891	Orlolo, Md.	Annapolis, Md.
91020		Sch.	M. W. Willing	13	8	49.6	15.7	3.8	1883	Somerset County, Md.	Crisfield, Md.
91499	J. W. H. B.	Sch.	M. W. B. Chase	457	380	143.3	35.0	12.5	1882	Bath, Me.	Jacksonville, Fla.
91896		Sch.	M. Blanche Hayward	10	9	58.0	14.0	4.3	1886	Solomon Island, Md.	Annapolis, Md.
92702		Slp.	M. and R. Remde	6	6	20.2	12.4	2.7	1892	Atlantic City, N. J.	Somers Point, N. J.
92352		Sch.	M. D. and Bella Mulford	30	18	55.2	19.1	5.5	1891	Bridgeton, N. J.	Philadelphia, Pa.
92604		Cat.	Maavinda	5	5	24.6	12.5	3.3	1892	Westcreek, N. J.	Somers Point, N. J.

* Formerly schooner S. F. Miles.

MERCHANT SAILING VESSELS OF THE UNITED STATES—Continued.

Official No.	Signal letters.	Rig.	Name of vessel.	Gross tonnage.	Net tonnage.	Length.	Breadth.	Depth.	When built.	Where built.	Home port (where permanent document issued).
90502		Ywl. y.	Mabel	11	10	31.5	12.8	5.2	1873	East Boston, Mass.	New York, N. Y.
91315		Sch.	Mabel	40	37	54.0	18.7	6.8	1881	Millbridge, Me.	Castine, Me.
91601		Slp.	Mabel	17	16	42.0	10.5	4.2	1884	Bayport, N. Y.	New York, N. Y.
91715		Sch.	Mabel	51	48	70.2	21.0	6.3	1884	Baltimore, Md.	Tappahannock, Va.
91744		Slp.	Mabel	7	7	21.0	11.0	3.8	1884	Riverside, R. I.	New Bedford, Mass.
91851		Slp.	Mabel	18	17	42.5	13.7	5.7	1892	Clayton, N. Y.	New York, N. Y.
92430		Slp.	Mabel	6	6	28.3	12.0	3.4	1886	Bridgeport, N. J.	Camden, N. J.
92716		Slp.	Mabel	7	6	26.4	10.3	5.4	1892	Bremen, Me.	North Haven, Me.
92750		Slp.	Mabel	5	5	26.0	9.5	4.0	1893	Brooklyn, Me.	Brooklin, Me.
92765		Slp.	Mabel	6	6	26.0	12.4	4.0	1895	Bath, Me.	Newport, R. I.
92795		Slp.	Mabel	7	7	31.7	11.1	3.4	1897	New Haven, Conn.	New Haven, Conn.
92874		Cat. y.	Mabel	7	6	32.2	11.6	3.5	1896	Patchogue, N. Y.	Patchogue, N. Y.
93089		Slp.	Mabel	6	6	38.2	13.7	2.6	1900	Cambridge, Md.	Baltimore, Md.
92846		Slp.	Mabel A.	19	17	48.5	10.3	5.1	1898	Patchogue, N. Y.	Patchogue, N. Y.
92858		Cat.	Mabel II	6	6	25.6	12.4	3.7	1898	Osterville, Mass.	Edgartown, Mass.
91909		Sch.	Mabel Dees	9	9	37.8	13.2	2.3	1847	Lake Charles, La.	Lake Charles, La.
91480	J. W. L. F.	Sch.	Mabel Gray	205	195	119.0	31.4	8.7	1882	Fairhaven, Cal.	San Francisco, Cal.
17369	H. W. D. T.	Sch.	Mabel Hall	170	142	95.5	25.6	8.5	1864	Addison, Me.	Rockland, Me.
01552	K. B. G. N.	Sch.	Mabel Hooper	016	555	155.0	34.4	12.9	1883	Rockland, Me.	New York, N. Y.
135497	K. G. N. V.	Slp.	Mabel Jewell	0	0	30.0	14.0	2.9	1881	Bellport, N. Y.	Patchogue, N. Y.
91888		Sch.	Mabel Jordan	903	809	180.6	39.1	18.0	1880	Thomaston, Me.	Thomaston, Me.
92053		Slp.	Mabel Josephine	6	6	27.9	11.0	3.2	1882	Patchogue, N. Y.	Patchogue, N. Y.
90688	J. Q. K. V.	Sch.	Mabel Nelson	0	9	42.0	15.4	3.1	1880	Shellbanks, Ala.	Mobile, Ala.
92750		Sch.	Mabel Rose	388	368	127.0	33.2	8.7	1874	Bridgeton, N. J.	Norfolk, Va.
92498		Slp.	Mabel Somers	5	5	36.5	12.0	3.0	1906	Crisfield, Md.	Crisfield, Md.
93105	K. L. P. T.	Sch.	Mabel D. Hines	126	92	84.6	24.2	10.4	1893	Essex, Mass.	Salem, Mass.
92718		Sch.	Mabel E. Bryson	39	38	62.6	18.2	8.3	1901	South Bristol, Me.	Saco, Me.
92310		Sch.	Mabel E. Gosa	95	83	78.5	25.9	8.0	1890	Port Graville, Nova Scotia	Deer Island, Me.
92310		Sch.	Mabel E. Judlin	48	31	68.5	23.0	4.8	1891	Handsboro, Mass.	New Orleans, La.
91819		Slp.	Mabel E. Lore	16	10	43.6	15.6	4.2	1885	Bridgeton, N. J.	Camden, N. J.
92376	K. J. V. O.	Bkn.	Mabel I. Meyers	750	668	168.4	34.5	17.3	1891	Searsport, Me.	Searsport, Me.
91199	J. T. N. D.	Sch.	Mabel L. Phillips	890	838	172.8	40.1	17.4	1870	Bath, Me.	New York, N. Y.
90046		Sch.	Mabel and Edith	48	46	61.0	23.0	5.1	1868	San Francisco, Cal.	San Francisco, Cal.
92691	K. M. P. Q.	Sch.	Mabel and Ruth	190	166	125.3	23.8	7.0	1896	Bethel, Del.	Baltimore, Md.
90926		Sch.	Mabell	18	14	50.0	14.7	4.0	1878	Beaufort, N. C.	Newbern, N. C.
90920		Slp. y.	Mabelle	5	5	27.6	11.8	3.4	1871	Noank, Conn.	Stonington, Conn.
92931		Slp.	Mabelle E. Leavitt	6	6	27.0	10.6	5.8	1899	Friendship, Me.	Deer Isle, Me.
93027		Sch.	Mabelle E. Leavitt	20	19	47.8	15.2	7.0	1900	Bristol, Me.	Saco, Me.
92725		Slp.	Mable D.	6	6	26.0	11.8	3.8	1896	Osterville, Mass.	Dennis, Mass.
91872		Sch.	Mable Wilson	1,224	1,185	242.9	39.2	10.2	1886	West Bay City, Mich.	Detroit, Mich.
91880		Sch.	Mable C. Snow	15	14	41.2	15.0	3.7	1878	Camden, Me.	Camden, Me.
92652		Sch.	Mae	9	6	38.0	12.3	6.2	1892	Eastport, Me.	Eastport, Me.
92997		Slp.	Mackinaw	7	6	33.0	12.6	5.8	1890	Lubec, Me.	Do.
92392		Slp.	McLaren	6	5	25.3	12.9	3.1	1891	Tacoma, Wash.	Tacoma, Wash.
91116	J. T. G. D.	Slp.	McLaurin	1,374	1,312	200.8	39.0	24.0	1879	Newburyport, Mass.	San Francisco, Cal.
92966		Sch.	McLean	13	9	47.6	14.3	3.3	1899	Little River, Ala.	Mobile, Ala.
91045		Slp.	Maey	19	18	47.0	17.1	3.3	1878	Babylon, N. Y.	Patchogue, N. Y.
92655		Slp.	Mada	9	9	33.0	11.4	3.4	1895	Brunswick, Ga.	Brunswick, Ga.
16896		Sch.	Mad Anthony	47	45	63.6	20.8	6.0	1816	Haverstraw, N. Y.	New York, N. Y.
16865	H. N. G. F.	Sch.	Madagascar	112	95	63.9	23.9	7.9	1845	Ellsworth, Me.	Calais, Me.
92478	K. L. M. R.	Sch.	Madalene Cooney	700	694	177.1	37.2	17.9	1892	Waldoboro, Me.	Philadelphia, Pa.
91143		Slp.	Madalene Sammis	5	5	28.0	12.4	2.8	1878	Patchogue, N. Y.	Patchogue, N. Y.
17968		Slp.	Madalline	15	14	40.5	14.6	3.8	1869	do	Greenport, N. Y.
91625		Slp.	Madalline	8	7	36.0	11.7	3.2	1875	Moriches, N. Y.	Bridgeton, N. J.
91997		Slp.	Madalline Brandt	5	5	29.2	12.6	3.0	1887	Patchogue, N. Y.	Patchogue, N. Y.
90407		Sch. y.	Madcap	11	11	42.3	11.9	6.3	1868	Sullivan, Mo.	Portland, Me.
90778		Slp. y.	Madcap	21	20	43.2	15.5	5.9	1875	Philadelphia, Pa.	New York, N. Y.
90129		Sch.	Madelaine	76	57	92.5	24.0	7.0	1869	Rye, N. Y.	Tampa, Fla.
93014		Slp.	Madelaine	10	10	39.0	14.6	3.8	1900	Bayshore, N. Y.	Patchogue, N. Y.
90498		Sch.	Madelaine	33	32	54.0	20.5	4.6	1873	San Francisco, Cal.	San Francisco, Cal.
92356		Ywl. y.	Madelaine	10	9	24.0	12.2	4.7	1880	Fall River, Mass.	New Bedford, Mass.
93020		Sch.	MADKIRA	5,039	4,667	430.0	50.2	24.2	1900	Chicago, Ill.	Cleveland, Ohio.
92968		Slp.	Madella	6	6	29.9	11.5	4.8	1899	Ellsworth, Me.	Ellsworth, Me.
92365		Slp.	Madgo	6	6	28.0	12.4	3.2	1845	Talip, N. Y.	Patchogue, N. Y.
92429		Sch.	Madgo A. Burke	7	7	45.2	11.4	2.6	1892	Punta Gorda, Fla.	Key West, Fla.
90158		Sch.	Madgo	23	22	48.0	17.6	4.5	1870	Westerly, R. I.	Barnstable, Mass.
91073		Slp.	Madgo	6	5	28.6	12.3	2.8	1878	Bayshore, N. Y.	Patchogue, N. Y.
91784		Slp.	Madgo	10	9	36.0	14.4	3.3	1885	Thunderbolt, Ga.	Savannah, Ga.
90717		Sch.	Madonna	76	72	79.8	24.4	6.2	1871	Milwaukee, Wis.	Milwaukee, Wis.
92424	K. L. G. M.	Sch.	Madonna	115	79	91.2	23.8	9.2	1892	Essex, Mass.	Gloucester, Mass.
92063		Sch.	Madora	14	11	47.0	13.8	3.4	1888	Smyrna, N. C.	Bonfort, N. C.
17273		Sch.	Maggie	18	17	50.4	14.0	3.1	1867	Swansboro, N. C.	Charleston, S. C.
17837		Slp.	Maggie	12	12	41.0	15.0	3.0	1866	Bayville, N. Y.	Norfolk, Va.
17941		Slp.	Maggie	8	7	35.2	11.4	2.9	1866	Worcester County, Md.	Chincoteague, Va.
90276		Sch.	Maggie	72	69	87.0	23.9	5.9	1871	Dorchester County, Md.	Crisfield, Md.

1 Formerly sloop Elmoro II.

2 Formerly British schooner Lizzie B.

MERCHANT SAILING VESSELS OF THE UNITED STATES—Continued.

Official No.	Signal letters.	Rtg.	Name of vessel.	Gross tonnage.	Net tonnage.	Length.		Depth.	When built.	Where built.	Home port (where permanent document issues).
						Feet.	Feet.				
90539		Slp.	Maggie	7	7	30.2	13.0	3.1	1873	Annapolis, Md.	Baltimore, Md.
90660		Sch.	Maggie	16	16	44.0	15.6	3.7	1872	Norfolk, Va.	Newport News, Va.
91023		Slp.	Maggie	11	10	37.3	14.0	3.3	1877	Dare County, N. C.	Do.
91071		Sch.	Maggie	43	41	50.4	20.1	7.1	1878	Boston, Mass.	Portland, Me.
91108		Sch.	Maggie	30	30	55.5	15.2	4.6	1878	Samish, Wash.	Tacoma, Wash.
91115		Sch.	Maggie	8	8	48.3	12.5	3.0	1878	Easton, Md.	Annapolis, Md.
91912		Slp.	Maggie	9	8	34.0	13.0	4.1	1887	Phippsburg, Mo.	Boothbay, Me.
92609		Slp.	Maggie	7	7	28.3	14.7	3.1	1894	Oakdale, N. Y.	Patchogue, N. Y.
92946		Slp.	Maggie	10	6	32.8	12.1	4.6	1891	Alna, Me.	Boothbay, Me.
91925		Slp.	Maggie A.	8	7	26.3	13.0	4.5	1890	Providence, R. I.	Providence, R. I.
8548		Sch.	Maggie G.	12	8	45.0	13.0	3.9	1868	Beaufort, N. C.	Beaufort, N. C.
92635		Sch.	Maggie U.	32	27	63.0	18.0	4.0	1895	Drawbridge, Md.	Baltimore, Md.
92978		Slp.	Maggie O.	7	5	39.0	13.7	3.0	1899	Gulfport, Va.	Cape Charles, Va.
17280		Sch.	Maggie D.	9	5	35.0	12.0	3.0	1867	Bridgeton, N. J.	Bridgeton, N. J.
92893		Sch.	Maggie F.	12	7	44.8	15.8	3.0	1898	Logtown, Miss.	Shilohboro, Miss.
90922		Sch.	Maggie J.	8	7	38.4	14.0	3.0	1870	Kinnekeet, N. C.	Crisfield, Md.
16072		Sch.	Maggie L.	30	21	51.8	19.2	5.7	1867	Dorchester County, Md.	Annapolis, Md.
92053		Cat.	Maggie R.	5	5	25.0	11.0	3.7	1895	Hyaunspor, Mass.	Hyaunns, Mass.
92149		Sch.	Maggie G. H.	6	6	30.0	11.5	2.8	1899	Indianola, Tex.	Port Lavaca, Tex.
90048		Sch.	Maggie Ann.	10	15	46.2	16.0	4.1	1868	Yorktown, Va.	Newport News, Va.
90041		Slp.	Maggie Bell	12	12	43.3	14.0	4.0	1880	Westreck, N. J.	Cape Charles, Va.
92760		Slp.	Maggie Cannon	7	7	30.0	12.0	4.4	1897	Essex, Mass.	Boston, Mass.
90822		Sch.	Maggie Clarke	39	26	62.0	20.5	5.7	1875	Baltimore, Md.	Baltimore, Md.
90934		Sch.	Maggie Corn	7	7	38.7	11.6	2.8	1876	Messongo, Va.	Newport News, Va.
91827		Sch.	Maggie Daniela	21	12	53.3	16.5	4.4	1886	Mauricetown, N. J.	Bridgeton, N. J.
90552		Sch.	Maggie Elizabeth	11	8	43.3	13.0	3.7	1873	Seaford, Del.	Seaford, Del.
90630	J. P. N. C.	Sch.	Maggie Ellen	217	185	110.0	28.8	8.6	1874	Cape Elizabeth, Me.	Portland, Me.
91805		Sch.	Maggie Eiter	8	7	35.6	10.8	3.3	1883	Chikomaconico, N. C.	Edenton, N. C.
92956		Sch.	Maggie Flip	9	6	36.0	12.0	3.0	1898	Harmony, Va.	Tappanahock, Va.
92834		Sch.	Maggie Hastings	31	30	48.5	19.0	4.4	1894	Dorchester, N. J.	Newport News, Va.
92326		Sch.	Maggie Hurley	98	83	73.0	25.0	7.3	1883	St. Martins, New Brunswick	Rockland, Me.
92061		Sch.	Maggie Lee	6	6	40.0	10.2	3.1	1888	Kishneck, Va.	Newport News, Va.
91835		Sch.	Maggie Marshall	17	11	51.0	16.0	4.0	1883	Crisfield, Md.	Crisfield, Md.
91535		Slp.	Maggie May	7	7	37.5	12.4	3.0	1883	Patchogue, N. Y.	Patchogue, N. Y.
92074		Slp.	Maggie May	10	10	36.0	15.0	4.0	1889	Norfolk County, Va.	Norfolk, Va.
92235		Sch.	Maggie May	8	7	34.5	14.6	3.6	1890	Liverpool, Tex.	Corpus Christi, Tex.
93129		Slp.	Maggie May	9	7	32.8	13.6	3.0	1901	Harris Neck, Ga.	Savannah, Ga.
91718		Slp.	Maggie Mitchell	9	8	32.7	14.5	3.9	1884	Black Island, S. C.	Charleston, S. C.
17365	H. W. D. R.	Sch.	Maggie Mulvey	206	252	114.4	28.9	10.8	1864	Waldoboro, Me.	Belfast, Me.
91969		Sch.	Maggie Nevors	13	12	42.2	12.0	3.5	1878	Bay St. Louis, Miss.	New Orleans, La.
92038		Sch.	Maggie Pearl	10	9	56.0	14.0	2.6	1889	Hollands Island, Md.	Crisfield, Md.
92981		Slp.	Maggie Pearl	5	5	38.4	13.2	3.0	1899	Ewell, Md.	Do.
92926		Sch.	Maggie Salva	9	8	44.0	13.6	3.0	1899	East Fowl River, Ala.	Mobilie, Ala.
91546		Sch.	Maggie Shearer	20	19	53.4	16.6	4.6	1883	Shadpoint, Md.	Baltimore, Md.
92512	K. L. Q. M.	Sch.	Maggie Sullivan	130	123	107.5	25.0	11.0	1891	Essex, Mass.	Boston, Mass.
91192		Sch.	Maggie Sutphen	16	9	41.8	14.4	4.5	1879	Port Republic, N. J.	Norfolk, Va.
90659	J. P. T. M.	Sch.	Maggie Todd	136	129	103.0	26.8	8.3	1873	Calaia, Me.	Calaia, Me.
91817		Sch.	Maggie Valdes	7	7	31.8	9.7	3.7	1885	Key West, Fla.	Key West, Fla.
91048		Sch.	Maggie A. Champion	77	62	84.4	19.5	6.5	1877	Millville, N. J.	Bridgeton, N. J.
92497		Sch.	Maggie A. Howlett	29	19	58.0	19.3	5.9	1893	Greenwich Pier, N. J.	Philadelphia, Pa.
90951		Slp.	Maggie A. Marsh	10	9	38.5	14.3	3.5	1870	Newtown, Md.	Baltimore, Md.
92541	K. M. D. T.	Sch.	Maggie A. Phillips	95	91	98.0	26.0	7.6	1893	Baltimore, Md.	Crisfield, Md.
91712		Sch.	Maggie B. Crosswell	17	16	53.0	16.1	3.9	1884	Somerset County, Md.	Baltimore, Md.
91119		Sch.	Maggie B. Parker	29	28	53.6	18.4	4.4	1879	Nansemond County, Va.	Tappanahock, Va.
90927		Sch.	Maggie C. Garratt	42	31	64.6	21.9	5.4	1876	Worcester County, Md.	Baltimore, Md.
91729		Sch.	Maggie C. Lawrence	10	9	58.0	15.2	3.1	1881	Monie, Md.	Annapolis, Md.
91302	J. V. D. F.	Sch.	Maggie C. Russ	199	186	117.0	30.0	9.0	1881	Eureka, Cal.	San Francisco, Cal.
90843		Sch.	Maggie E. Corbitt	31	24	57.0	19.9	4.9	1875	Newtown, Md.	Annapolis, Md.
91534		Sch.	Maggie E. Davis	41	31	66.5	21.3	6.1	1883	Baltimore, Md.	Chillicothe, Va.
92999		Sch.	Maggie E. Davis	10	9	51.0	16.3	3.9	1899	Hatteras, N. C.	Newbern, N. C.
92180		Slp.	Maggie E. Hines	8	8	31.0	13.8	3.2	1890	Koyport, N. J.	Perth Amboy, N. J.
92333		Sch.	Maggie E. Smith	10	9	51.0	14.3	3.4	1891	St. Peters, Md.	Annapolis, Md.
91412		Sch.	Maggie E. Turner	18	17	48.0	17.2	5.3	1882	Alexandria, Va.	Do.
91624	K. B. S. T.	Sch.	Maggie G. Hart	513	454	157.8	34.8	13.0	1883	Waldoboro, Me.	New York, N. Y.
91637		Slp.	Maggie K. Moler	10	9	38.7	14.2	3.3	1883	Cambridge, Md.	Baltimore, Md.
6283		Sch.	Maggie L. Tolen	24	14	50.6	18.8	5.2	1863	Dorchester County, Md.	Bridgeton, N. J.
92387	K. L. D. F.	Sch.	Maggie M. Keough	583	488	160.0	37.0	12.4	1891	Millford, Del.	Perth Amboy, N. J.
91685		Sch.	Maggie M. Van B.	37	35	61.5	19.5	5.0	1884	Barkers Landing, Del.	Wilmington, Del.
91809	K. D. G. C.	Sch.	Maggie S. Hart	670	591	174.0	35.0	13.3	1885	Waldoboro, Me.	New York, N. Y.
92522		Sch.	Maggie S. Myra	14	14	50.0	18.1	5.2	1893	Bridgeton, N. J.	Bridgeton, N. J.
91873		Slp.	Maggie S. Wilbert	24	13	34.3	14.0	4.0	1880	Forked River, N. J.	Norfolk, Va.
17099		Sch.	Maggie V. Hartman	35	34	57.0	22.0	4.4	1867	San Francisco, Cal.	San Francisco, Cal.
93124		Sch.	Maggie W. Wade	0	9	43.6	13.4	2.4	1901	Morehead City, N. C.	Bridgeton, N. J.
17186		Slp.	Maggie and Ida	11	7	36.0	13.9	4.1	1891	Essex, Mass.	Bridgeton, N. J.
92384	K. L. B. N.	Sch.	Maggie and May	122	88	95.8	24.0	10.2	1891	Essex, Mass.	Gloicester, Mass.

¹ Formerly schooner Essex.

² Formerly British schooner James Hourke.

³ Formerly schooner Clyde.

MERCHANT SAILING VESSELS OF THE UNITED STATES—Continued.

Official No.	Signal letters.	Rig.	Name of vessel.	Gross tonnage.	Net tonnage.	Length.	Breadth.	Depth.	When built.	Where built.	Home port (where permanent document issues).
						Feet.	Feet.	Feet.			
92875		Sch.	Maggio and Ruth	7	5	42.0	10.8	2.4	1895	Dorchester, N. J.	Bridgeton, N. J.
90372		Sch.	Maggio	46	44	76.0	20.8	6.2	1879	City Island, N. Y.	Key West, Fla.
90422		Slp.	Maggio	7	7	29.1	11.3	4.2	1872	Lynn, Mass.	Boston, Mass.
90516		Sch.	Maggio	48	46	63.8	23.2	5.2	1873	Tottenville, N. Y.	Nowborn, N. C.
91112		Sch.	Maggio	11	10	31.5	13.8	4.3	1878	San Francisco, Cal.	San Francisco, Cal.
91800		Slp.	Maggio	10	9	43.1	14.9	3.2	1885	Dorchester County, Md.	Baltimore, Md.
92152		Slp.	Maggio	8	7	34.0	12.0	2.0	1885	Titusville, Fla.	St. Augustine, Fla.
92740		Sch.	MAGNA	3,259	3,124	352.0	44.2	22.3	1890	Chicago, Ill.	Cleveland, Ohio.
91240		Sch.	Magnet	38	37	72.0	19.0	3.0	1880	Sibleys Quarry, Mich.	Detroit, Mich.
91109		Sch.	Magnet	5	5	41.1	10.0	2.7	1882	Crisfield, Md.	Crisfield, Md.
92102		Slp.	Magnet	12	12	33.9	13.5	5.0	1882	Boston, Mass.	Providence, R. I.
92111		Slp.	Magnet	6	6	24.2	11.0	3.9	1892	New London, Conn.	New London, Conn.
91497		Sch.	Magnetic	1,670	1,772	204.3	38.4	19.9	1882	Cleveland, Ohio.	Cleveland, Ohio.
16979		Sch.	Magnolia	17	16	40.3	15.2	4.4	1830	Pearlington, Miss.	Shieldsboro, Miss.
17863		Slp.	Magnolia	6	6	32.0	12.8	2.9	1865	Accomac, Va.	Tappahannock, Va.
85096	J. H. L. N.	Sch.	Magnolia	111	106	92.0	27.4	6.4	1869	Talbot County, Md.	Shieldsboro, Miss.
90916		Sch.	Magnolia	47	44	61.0	22.6	4.5	1869	San Francisco, Cal.	San Francisco, Cal.
90930		Sch.	Magnolia	10	9	38.1	12.1	3.4	1870	Hunting Quarter, N. C.	Nowborn, N. C.
91571		Sch.	Magnolia	51	48	66.3	22.8	5.9	1883	Cambridge, Md.	Baltimore, Md.
92098		Sch. y.	Magnolia	19	15	40.3	15.0	6.1	1898	Gloucester, Mass.	Boston, Mass.
92490		Sch.	Magnolia	46	44	64.9	20.3	5.1	1887	Key West, Fla.	Key West, Fla.
93078		Sch.	Magnolia	5	5	33.6	11.0	2.6	1900	Morgan City, La.	Brahear, La.
93109		Slp.	Magnolia	16	9	45.6	14.8	6.0	1901	Gloucester, Mass.	Gloucester, Mass.
93125		Slp.	Magnolia	6	6	31.0	10.4	4.9	1901	Cushing, Mo.	Waldoboro, Me.
92502	K. L. Q. G.	Sch.	Maguerite Haskins	101	72	92.4	24.8	9.4	1893	Essex, Mass.	Gloucester, Mass.
92481		Sch.	Maguire	9	9	49.0	16.0	3.3	1892	Northumberland County, Va.	Nowport News, Va.
91082		Sch.	Maguire Brothers	61	58	65.0	24.8	5.5	1878	Haverstraw, N. Y.	New York, N. Y.
92208		Sch.	Magy Evans	8	8	34.3	8.2	3.0	1882	West Point, Va.	Nowport News, Va.
91191		Sch.	Mahala Frances	8	7	42.6	12.4	3.0	1865	New Orleans, La.	Mobile, Ala.
92811	K. M. G. H.	Sch.	Mahmoy	855	823	192.3	34.7	16.0	1894	Noank, Conn.	Philadelphia, Pa.
93110	K. Q. P. W.	Sch.	Mahunkona	738	653	182.5	38.5	14.5	1901	Hojitlam, Wash.	San Francisco, Cal.
92891		Sch.	MAIA	3,804	3,442	376.0	48.2	22.4	1898	Chicago, Ill.	Cleveland, Ohio.
90539		Sch.	Maid of Erin	30	22	68.5	19.0	5.7	1873	Baltimore, Md.	Baltimore, Md.
91507	J. W. Q. C.	Sch.	Maid of Orleans	180	171	110.2	29.6	9.8	1882	San Francisco, Cal.	San Francisco, Cal.
17789		Sch.	Maid of the Mist	72	50	84.3	24.0	6.0	1866	Dorchester County, Md.	Baltimore, Md.
17908		Slp.	Maid of the Mist	6	5	29.3	11.7	2.6	1864	Galveston, Tex.	Galveston, Tex.
90204		Sch.	Maid of the Mist	40	33	65.2	21.2	6.3	1870	Talbot County, Md.	Camden, N. J.
91160		Sch.	Maid of the Mist	15	15	41.2	14.9	4.2	1879	Franklin, Mo.	Savannah, N. Y.
92081		Cat.	Maid of the Mist	5	5	28.3	12.3	3.0	1880	Patchogue, N. Y.	Patchogue, N. Y.
92844		Sch.	MAIDA	3,474	3,210	375.2	40.2	22.5	1898	West Superior, Wis.	Cleveland, Ohio.
91098	H. M. R. W.	Sch.	Mall	130	129	84.9	24.3	8.5	1850	Bristol, R. I.	Boston, Mass.
17141		Slp.	Mall	35	33	52.0	21.0	5.0	1854	Bridgeton, N. J.	Perth Amboy, N. J.
17270		Slp.	Mall	19	8	38.8	14.9	4.3	1846	Camden, N. J.	Bridgeton, N. J.
16239		Sch.	Maine	24	23	46.4	13.7	6.6	1845	Essex, Mass.	Brooklin, Me.
90250		Slp.	Maine	7	7	35.0	13.0	4.0	1865	Portland, Me.	Greenport, N. Y.
91861	K. D. M. P.	Sch.	Maine	190	181	105.4	28.0	8.5	1886	Bath, Me.	Philadelphia, Pa.
92870		Sch.	Maine	53	47	63.8	18.8	7.6	Habana, Cuba	Key West, Fla.
16615		Sch.	Mainze	268	255	136.1	26.0	11.0	1856	Toledo, Ohio	Grand Haven, Mich.
92200		Slp. y.	Majel	6	5	28.8	9.0	5.0	1887	South Boston, Mass.	Rochester, N. Y.
92644		Cat.	Majel	6	5	25.2	11.5	3.5	1895	Monument Beach, Mass.	Hyannis, Mass.
92315	K. J. P. G.	Sch.	Majestic	1,108	1,053	208.6	39.3	18.3	1891	New London, Conn.	New London, Conn.
93056		Sch.	Majestic	19	10	54.0	17.1	3.9	1900	Biloxi, Miss.	Shieldsboro, Miss.
90960		Sch.	Major	6	6	27.0	9.8	4.5	1876	Rockland, Me.	Rockland, Me.
17033		Sch.	Major Dana	21	20	57.1	13.3	4.8	1857	Albany, N. Y.	Grand Haven, Mich.
92200	K. H. J. D.	Sch.	Major Pickands	984	873	184.2	37.0	12.1	1890	East Deering, Me.	Portland, Me.
91898		Sch.	Major Todd	10	9	50.3	13.7	2.9	1885	Somerset County, Md.	Baltimore, Md.
16631		Sch.	Major H. H. Ferry	171	162	117.0	24.0	8.1	1867	Ferrysburg, Mich.	Milwaukee, Wis.
92865		Sch.	Majorchin	15	8	47.4	15.5	4.2	1899	New Orleans, La.	New Orleans, La.
92694		Sch.	Makountoff	64	57	74.5	22.7	7.6	1896	Bonifia, Cal.	San Francisco, Cal.
93011	K. P. S. D.	Sch.	Malcolm Baxter, Jr.	1,732	1,530	226.3	45.0	20.8	1900	Camden, Me.	Perth Amboy, N. J.
91167	R. O. P. R.	Sch.	Malcom B. Seavey	1,247	1,051	203.2	40.0	21.5	1901	Bath, Me.	Bath, Me.
120581	K. C. M. R.	Sch.	Malden	637	458	144.5	34.8	15.1	1884	Camden, N. J.	Boston, Mass.
92014		Slp. y.	Mallard	11	11	37.4	10.3	6.0	1888	Chicago, Ill.	Belfast, Me.
92037		Sch.	MALTA	2,237	2,132	302.0	40.2	19.6	1895do	Cleveland, Ohio.
91874		Sch.	Melby	26	25	47.0	16.4	4.6	1888	Norfolk County, Va.	Norfolk, Va.
92924	K. N. W. M.	Sch.	Melvorn	844	716	185.4	35.3	10.2	1899	Bath, Me.	Fall River, Mass.
92404		Sch.	Melvina S. Anderson	43	28	73.2	23.3	4.3	1892	Huntsboro, Miss.	Shieldsboro, Miss.
92593		Cat.	Memo	5	5	25.0	11.3	3.6	1894	Osterville, Mass.	Hyannis, Mass.
91294		Slp.	Memo	6	6	29.2	12.4	3.3	1879	Port Republic, N. J.	Somers Point, N. J.
91572		Sch.	Memo	7	7	33.0	12.3	2.0	1881	Fairhaven, Cal.	Eureka, Cal.
92420		Sch.	Memo	11	11	30.7	14.7	3.4	1892	Bagdad, Fla.	Key West, Fla.
92805		Slp.	Memo	5	5	35.0	11.4	2.8	1897	Tyaskin, Md.	Crisfield, Md.
92151		Cat.	Memie B	5	5	27.5	12.7	3.1	1889	Patchogue, N. Y.	Patchogue, N. Y.
92321		Sch.	Memie M	11	11	40.6	11.0	4.0	1891	New Orleans, La.	Shieldsboro, Miss.

¹ Formerly schooner a Geo. E. Smoot.
^b U. S. L. H. Magnolia.

² Formerly U. S. L. H. schooner Corinne.
³ Formerly Spanish schooner Espana.

⁴ Formerly schooner Frank Vanderherchen.

MERCHANT SAILING VESSELS OF THE UNITED STATES—Continued.

Official No.	Signal letters.	Rig.	Name of vessel.	Gross tonnage.	Net tonnage.	Length.	Breadth.	Depth.	When built.	Where built.	Home port (where permanent document issues).
						Feet.	Feet.	Feet.			
91208		Sch.	Mamie A. D.	12	11	45.9	15.4	3.8	1880	Madisonville, La.	Shieldsboro, Miss.
91862		Slp.	Mamie Ellen	10	9	37.6	14.6	3.4	1886	Sharptown, Md.	Norfolk, Va.
92970		Slp.	Mamie Louise	11	8	37.0	14.0	3.7	1899	Hampton, Va.	Petersburg, Va.
92706		Sch.	Mamie C. Daniels	9	0	43.8	11.4	2.8	1896	Morehead City, N. C.	Beaufort, N. C.
91737		Slp.	Mamie E. Robinson	9	0	39.2	14.3	3.5	1884	Taylor's Island, Md.	Baltimore, Md.
91710		Cat.	Mamie and Kittle	0	5	30.5	13.2	3.0	1883	Patchogue, N. Y.	Patchogue, N. Y.
91168		Sch.	Mamie and Little	9	8	41.6	12.6	3.0	1879	Wicomico County, Md.	Crisfield, Md.
90758		Slp.	Mamoose	8	5	31.8	13.1	4.1	1875	Marcushook, Pa.	Wilmington, Del.
91177		Cat.	Mammy Rosa	5	5	28.0	12.5	2.0	1879	Patchogue, N. Y.	Patchogue, N. Y.
92178		Sch.	Managua	11	11	37.0	12.3	2.0	1890	Tampa, Fla.	Key West, Fla.
91015		Sch.	Manaco	31	31	58.9	14.0	5.5	1887	Titusville, Fla.	Do.
17171		Sch.	Manaway	63	60	68.5	23.3	5.8	1867	Camden, N. J.	Tappahannock, Va.
9800	J. G. W. L.	Sch.	Manchester and Hudson	176	167	105.0	27.9	8.5	1869	Hartford, Conn.	Albany, N. Y.
92696		Sch.	MANDA	3,256	3,121	352.0	44.2	22.3	1896	Chicago, Ill.	Cleveland, Ohio.
16810		Slp.	Manhattan	36	29	56.0	21.5	6.0	1852	Brooklyn, N. Y.	New York, N. Y.
90950		Sch.	Manito	7	7	41.7	12.9	2.8	1876	Accomac, Va.	Cape Charles, Va.
92105		Sch.	Manito Carls	20	19	54.0	13.0	3.3	1893	Roanoke Island, N. C.	Edenton, N. C.
91595		Sch.	Manie Hall	11	10	51.4	13.8	3.4	1883	Somerset County, Md.	Newport News, Va.
91043	K. C. B. M.	Sch.	Manie Saunders	279	234	125.0	32.0	8.6	1883	Marshallville, N. J.	Richmond, Va.
92818		Slp.	Manie B. Bradshaw	9	0	47.0	15.8	3.1	1897	Hopewell, Md.	Crisfield, Md.
92547		Sch.	Manie T. Venable	10	9	53.0	14.1	3.0	1893	Fairmount, Md.	Do.
91500		Sch.	Manie W. Bradshaw	41	28	67.0	22.4	6.0	1882	Somerset County, Md.	Baltimore, Md.
92921	K. N. V. S.	Sch.	Manila	731	647	182.1	30.8	14.7	1899	North Bend, Oreg.	Port Townsend, Wash.
92650		Sch.	MANILA	5,039	4,067	436.0	60.2	24.6	1899	Chicago, Ill.	Cleveland, Ohio.
92835		Sch.	Manistee	12	8	45.3	14.3	3.2	1897	Wit, N. C.	Beaufort, N. C.
92508		Sch.	Manitou	393	314	138.5	25.8	11.9	1873	Port Dalhousie, Ontario	Detroit, Mich.
92728		Sch. y.	Manitou	31	29	52.8	16.3	0.7	1896	Cleveland, Ohio.	Cleveland, Ohio.
92389	K. L. C. M.	Bkn.	Mannie Swan	776	618	166.0	36.1	18.5	1892	Camden, Me.	New York, N. Y.
92969		Slp. y.	Manokin	9	0	31.2	13.9	3.4	1898	Edwin, Md.	Do.
93141		Sch.	Manomet	73	43	78.9	20.6	10.0	1901	East Boothbay, Me.	Plymouth, Mass.
90992		Sch.	Manteneo	947	628	200.7	34.3	12.4	1873	Trenton, Mich.	Port Huron, Mich.
90685		Slp.	Manteo	0	8	32.5	13.0	3.7	1874	Elizabeth City, N. C.	Edenton, N. C.
92251		Slp.	Manteo	7	6	43.3	10.8	2.8	1890	Smyrna, N. C.	Beaufort, N. C.
91180	J. T. L. R.	Slp.	Manuel Laguno	1,732	1,649	221.3	41.5	17.4	1870	Bath, Me.	New York, N. Y.
90815	J. R. G. F.	Sch.	Manuel R. Guza	298	288	119.0	31.5	13.6	1875	Port Jefferson, N. Y.	Boston, Mass.
92828	K. N. F. V.	Sch.	Maple Hill	911	843	104.4	34.8	17.6	1897	Noank, Conn.	Philadelphia, Pa.
92878		Sch.	Marblehead	15	8	48.0	14.0	3.2	1898	Smyrna, N. C.	Beaufort, N. C.
92648		Cat.	Marcella	0	0	27.3	12.5	3.8	1895	Atlantic City, N. J.	Somora Point, N. J.
91707		Slp.	March	0	9	33.9	13.8	3.7	1884	Princess Bay, N. Y.	New York, N. Y.
93083	K. R. D. V.	Slp. y.	Marchioness	31	25	54.0	15.6	0.0	1900	Bristol, R. I.	Tuckerton, N. J.
92338		Sch.	MARGIA	2,237	2,132	302.0	40.2	19.0	1895	Chicago, Ill.	Cleveland, Ohio.
91590		Sch.	Marcia Bailey	73	69	73.0	22.0	6.4	1883	Columbia Falls, Me.	Machias, Me.
92943		Slp.	Marcus	7	7	42.0	14.3	3.4	1899	Fairmount, Md.	Alexandria, Va.
90764	J. Q. V. L.	Sch.	Marcus Edwards	227	185	118.0	27.6	9.0	1876	Dennisville, N. J.	Bangor, Me.
90914		Sch.	Marcus L. Godfrey	24	10	52.0	17.8	4.9	1876	Dorchester, N. J.	Philadelphia, Pa.
90146		Sch.	Marcus L. Ward	62	59	70.0	23.3	6.0	1870	Newark, N. J.	Perth Amboy, N. J.
90583		Sch.	Marengo	C48	615	189.0	32.0	13.4	1873	Milwaukee, Wis.	Detroit, Mich.
90067	J. G. W. D.	Sch.	Margaret	117	111	82.7	27.4	7.5	1869	Cherryfield, Me.	Machias, Me.
90910		Sch.	Margaret	0	6	23.0	11.0	4.0	1876	Kennebunk, Me.	Gloucester, Mass.
91390		Sch.	Margaret	11	10	43.0	16.0	4.0	1881	Mobile, Ala.	Galveston, Tex.
91764		Sch.	Margaret	10	18	58.9	17.3	4.5	1885	Bridgeboro, N. J.	Newport News, Va.
93094		Sch.	Margaret	228	205	112.8	30.0	9.5	1900	Wilmington, Del.	Philadelphia, Pa.
91032		Sch.	Margaret	115	79	94.2	24.0	9.8	1900	Essex, Mass.	Gloucester, Mass.
93097		Sch.	Margaret	288	262	123.4	31.0	10.0	1900	Wilmington, Del.	Philadelphia, Pa.
92117		Sch.	Margaret C.	58	55	69.0	25.0	5.0	1880	San Francisco, Cal.	San Francisco, Cal.
90756		Sch. y.	Margaret G.	26	19	46.8	15.5	4.1	1870	Roslyn, N. Y.	New York, N. Y.
92991		Sch.	Margaret S.	11	8	41.5	14.1	3.0	1899	Blox, Miss.	Shieldsboro, Miss.
12544		Sch.	Margaret Ann	10	11	49.8	17.2	2.5	1845	Mathews County, Va.	Baltimore, Md.
90149		Sch.	Margaret Ann	51	49	66.0	23.5	5.1	1870	Yonkers, N. Y.	Coldspring, N. Y.
91033		Slp.	Margaret Ann	8	7	36.0	15.2	3.6	1877	Edenton, N. C.	Edenton, N. C.
17746		Sch.	Margaret Dall	140	138	115.0	25.7	8.1	1867	Michigan City, Ind.	Chicago, Ill.
91100		Sch.	Margaret Dora	8	8	50.0	11.4	2.8	1878	Smiths Island, Md.	Crisfield, Md.
91144		Sch.	Margaret Early	11	10	38.0	11.0	4.0	1870	St. James, Mich.	Grand Haven, Mich.
17158		Sch.	Margaret Godfrey	20	25	67.3	15.3	3.5	1859	Camden, N. J.	Camden, N. J.
17070		Sch.	Margaret Jane	7	7	40.0	12.5	2.7	1868	Bon Secour, Ala.	Mobile, Ala.
91771		Slp.	Margaret Jane	12	11	38.5	14.0	4.0	1885	Westchester, N. Y.	New York, N. Y.
90230		Sch.	Margaret Leonard	33	20	58.0	17.8	6.7	1870	Boston, Mass.	Southwest Harbor, Me.
91825		Sch.	Margaret Mather	95	66	86.2	23.7	8.3	1886	Boothbay, Me.	Boston, Mass.
92075		Sch.	Margaret Scopus	8	6	38.7	13.7	2.9	1899	Blox, Miss.	Shieldsboro, Miss.
17939		Sch.	Margaret A. Brush	15	14	42.5	13.5	3.6	1866	Sayville, N. Y.	Newbern, N. C.
91088	K. C. N. M.	Sch.	Margaret A. May	536	458	143.2	34.3	15.5	1884	Wilmington, Del.	Philadelphia, Pa.
92550	K. L. T. Q.	Sch.	Margaret B. Roper	414	357	148.1	36.1	10.4	1893	Bath, Me.	Machias, Me.
17025		Sch.	Margaret W. Klotz	35	33	51.0	19.6	5.2	1838	Shrewsbury, N. J.	New York, N. Y.
90440		Sch.	Margaret and F. Moore	42	30	69.5	22.7	5.7	1872	James Island, Md.	Annapolis, Md.

¹ Formerly schooner } a Fannie G. Warner.
^b Gill and Baird.

² Formerly schooner-yacht Whistler.
³ Formerly schooner Josephus.

MERCHANT SAILING VESSELS OF THE UNITED STATES—Continued.

Official No.	Signal letters.	Rfg.	Name of vessel.	Gross tonnage.	Net tonnage.	Length.	Breadth.	Depth.	When built.	Where built.	Home port (where permanent document issues).
						Feet.	Feet.	Feet.			
93145		Slp.	Margarote	15	15	49.6	15.8	4.9	1901	Pocomoke City, Md.	Crisfield, Md.
92976	K. G. F. M.	Sch.	Margaret	138	107	92.2	22.7	8.8	1889	Essex, Mass.	Salem, Mass.
17978		Sch.	Margaretta	51	49	71.0	22.5	4.6	1860	Glenwood, N. Y.	Port Jefferson, N. Y.
91379		Sch.	Margoe E. Laird	18	17	56.3	15.4	4.0	1881	Crisfield, Md.	Crisfield, Md.
92109		Slp.	Margery	10	0	35.0	11.0	3.7	1889	Seattle, Wash.	Unga, Alaska.
92917		Cat.	Margio	9	8	28.2	13.3	5.2	1888	Osterville, Mass.	Edgartown, Mass.
92570		Cat.	Margio	11	11	35.0	14.0	4.2	1894	do	Nantucket, Mass.
90748		Sch.	Margio Smith	61	38	74.6	22.2	7.7	1875	Bristol, Me.	Gloucester, Mass.
91638		Sch.	Margio J. Franklin	20	19	51.2	16.0	4.4	1883	Somerset County, Md.	Crisfield, Md.
91589	K. B. J. V.	Sch.	Marguerite	108	81	88.0	23.5	8.4	1883	Essex, Mass.	Gloucester, Mass.
92901	K. F. G. B.	Sch. y.	Marguerite	76	65	86.7	20.2	10.7	1884	Boston, Mass.	New York, N. Y.
92139	K. G. Q. L.	Sch.	Marguerite	1,553	1,475	234.6	40.1	20.6	1889	Bath, Me.	Fall River, Mass.
92296		Slp. y.	Marguerite	10	9	35.0	14.3	3.5	1891	New Haven, Conn.	Providence, R. I.
92166		Slp.	Marguerite	7	7	31.8	12.7	4.5	1882	Bayridge, N. Y.	Bridgeton, Conn.
92829		Cat. y.	Marguerite	8	7	30.0	13.0	3.6	1895	Orleans, Mass.	Chatham, Mass.
92836		Slp.	Marguerite	7	7	29.6	10.7	6.2	1895	North Haven, Me.	Belfast, Me.
92134		Slp. y.	Marguerite	7	7	28.0	10.0	4.4	1892	Brooklyn, N. Y.	Hartford, Conn.
92676		Sch.	Marguerite	13	13	40.7	14.8	6.8	1895	Waldoboro, Me.	Gloucester, Mass.
92910		Sch.	Marguerite	9	8	37.7	12.8	2.8	1898	Mobile, Ala.	Mobile, Ala.
92967		Cat.	Marguerite	7	7	28.0	11.4	3.6	1897	Atlantic City, N. J.	Somers Point, N. J.
92688		Cat.	Marguerite B	6	6	25.5	12.0	3.3	1896	Patchogue, N. Y.	Patchogue, N. Y.
92927		Sch.	Marguerite G	8	7	40.7	13.5	3.5	1899	Bon Secour, Ala.	Mobile, Ala.
17200	H. N. S. B.	Sch.	Marla	124	118	95.0	28.0	6.6	1865	Westerly, R. I.	New York, N. Y.
17260		Sch.	Marla	20	19	41.0	15.2	6.3	1851	Noank, Conn.	New London, Conn.
91143		Sch.	Marla	64	61	70.0	25.3	6.0	1870	Newark, N. J.	Newark, N. J.
91994		Slp.	Marla	24	23	58.8	16.0	4.8	1888	St. Michaels, Md.	Annapolis, Md.
92697		Slp. y.	Marla	6	6	31.0	11.6	4.2	1894	Hayridge, N. Y.	Bristol, R. I.
92657		Slp.	Marla	6	6	31.0	10.7	3.3	1894	Seattle, Wash.	Seattle, Wash.
92910		Sch.	Marla	28	20	55.0	20.6	4.0	1898	Straits, N. O.	Newbern, N. C.
90497		Slp.	Marla D	6	6	30.0	11.5	3.5	1873	Newport, R. I.	New Haven, Conn.
91639		Slp.	Marla D	12	11	36.0	15.0	3.8	1883	Spring, N. Y.	Sag Harbor, N. Y.
90510	J. N. B. D.	Sch.	Marla S	105	99	81.0	20.0	7.6	1873	Dunnysville, Mo.	Eastport, Me.
91210		Sch.	Marla Ashley	71	67	60.0	22.3	6.0	1880	Middlesex County, Va.	Tappahannock, Va.
91494		Sch.	Marla Avery	23	17	56.7	16.5	4.6	1882	Pocomoke City, Md.	Crisfield, Md.
17873		Sch.	Marla Elizabeth	61	58	66.0	23.3	6.0	1852	Tuckerton, N. J.	Baltimore, Md.
91917		Sch.	Marla Ellen	9	8	35.0	15.0	4.5	1875	Swan Island, Me.	Brookline, Me.
90458		Sch.	Marla Laird	10	9	45.0	14.4	3.2	1872	Somerset County, Md.	Crisfield, Md.
16433		Sch.	Marla Martha	568	540	175.0	32.7	13.4	1866	Cleveland, Ohio	Detroit, Mich.
17042	H. N. P. B.	Sch.	Marla Pearson	286	258	126.0	31.0	11.0	1864	Forked River, N. J.	Trenton, N. J.
10151		Sch.	Marla Webster	68	65	71.5	20.6	7.7	1861	Essex, Mass.	Belfast, Me.
91249	J. V. K. H.	Sch.	Marla E. Smith	365	347	141.5	34.6	10.6	1881	Port Blakely, Wash.	San Francisco, Cal.
90982		Slp.	Marla J. Dennis	7	7	38.0	12.0	2.0	1877	Portsmouth, Va.	Norfolk, Va.
92202		Sch.	Marla L. Davis	61	58	72.3	22.5	5.9	1860	Greenport, N. Y.	Deer Isle, Me.
17301	K. H. J. Q.	Sch.	Marla O. Teal	1,125	982	197.9	40.2	18.9	1890	Newburyport, Mass.	Boston, Mass.
17604		Sch.	Marla and Frances	16	9	41.6	16.8	4.0	1853	Burlington, N. J.	Bridgeton, N. J.
17998		Sch.	Marlan	88	81	78.9	20.1	6.1	1860	Millville, N. J.	Hartford, Conn.
92990		Slp.	Marlan	39	37	69.5	21.2	4.1	1869	Duxbury, Mass.	Boston, Mass.
91681	K. G. H. R.	Sch.	Marlan	258	220	113.0	30.3	9.1	1889	Camden, N. J.	Philadelphia, Pa.
91940		Cat.	Marlo	6	6	29.0	11.9	3.6	1884	Hyannisport, Mass.	Chatham, Mass.
92369		Cat. y.	Marlo	1,043	1,013	176.0	37.0	22.7	1857	St. John, New Brunswick	New York, N. Y.
92741	K. D. V. C.	Sch.	Marlo	5	5	25.7	12.4	3.6	1882	Newport, R. I.	Newport, R. I.
92821		Slp.	Marlo	5	5	41.7	13.5	3.2	1896	Inverness, Md.	Alexandria, Va.
92863		Sch.	Marlo	74	66	81.6	24.1	6.4	1897	Sharpstown, Md.	Crisfield, Md.
92923		Sch.	Marlo	5	5	37.5	8.2	3.1	1898	Seattle, Wash.	St. Michael, Alaska.
92989		Sch.	Marlo	23	23	46.0	15.0	4.3	1899	Indianola, Fla.	St. Augustine, Fla.
91837		Slp.	Marlo B	6	6	37.0	11.8	3.8	1898	Somers Point, N. J.	Bridgeton, N. J.
91903		Sch.	Marlo Chevallier	48	46	57.5	25.2	4.5	1886	Charleston, S. C.	Charleston, S. C.
17918		Lgr.	Marlo Louise	7	7	33.3	12.0	3.5	1881	San Francisco, Cal.	San Francisco, Cal.
92928		Slp.	Marlo McDowell	7	7	42.6	13.8	3.0	1867	Terrebonne, La.	Braashear, La.
93003	K. P. N. L.	Sch.	Marlo Palmer	1,604	1,564	253.4	43.3	24.2	1899	Pocomoke City, Md.	Crisfield, Md.
93012		Sch.	Marlo Rose	11	10	39.2	13.6	3.2	1900	Bath, Me.	Boston, Mass.
92821		Slp.	Marlo Somers	7	7	40.1	13.7	3.0	1900	Bayshore, N. Y.	Patchogue, N. Y.
91777		Sch.	Marlo Westcott	12	11	40.2	14.6	3.6	1897	Crisfield, Md.	Crisfield, Md.
17103		Sch.	Marletta	12	11	44.0	13.0	3.8	1885	Chestertown, Md.	Baltimore, Md.
90022		Slp.	Marletta	11	11	36.5	15.2	3.8	1819	Beaufort, N. C.	Newbern, N. C.
92605		Slp.	Marletta	15	8	43.6	15.5	3.0	1868	Islip, N. Y.	New York, N. Y.
92216		Slp.	Marilla	7	7	34.1	12.0	3.5	1896	Pocomoke City, Md.	Cape Charles, Va.
93081		Slp.	Marilla Armstrong	12	12	35.2	13.4	5.9	1890	Red Bluff, Tex.	Galveston, Tex.
92992		Sch.	Marilla M. Jones	26	24	45.0	16.5	4.4	1900	Friendship, Me.	Deer Isle, Me.
92344		Slp.	Marina	6	5	30.0	8.5	3.0	1888	Pocomoke City, Md.	Richmond, Va.
92165		Cat.	Marina B	6	6	29.8	13.1	3.3	1891	Tacoma, Wash.	Juneau, Alaska.
91770		Cat.	Marina G	6	5	20.0	13.0	3.3	1891	Patchogue, N. Y.	Patchogue, N. Y.
		Sch.	Marina Marsicano	21	20	55.0	16.0	4.0	1885	do	do
										San Francisco, Cal.	San Francisco, Cal.

¹ Formerly } a British ship Koorla Moorla.
⁶ German bark Maric.

MERCHANT SAILING VESSELS OF THE UNITED STATES—Continued.

Official No.	Signal letters.	Rtg.	Name of vessel.	Gross tonnage.	Net tonnage.	Length.	Breadth.	Depth.	When built.	Where built.	Home port (where permanent document issues).
						Feet.	Feet.	Feet.			
51255		Slp.	Marino	455	455	139.5	33.0	10.9	1896	Elkton, Md.	New York, N. Y.
50510		Sch.	Marino City	337	320	147.0	27.7	10.5	1860	Marino City, Mich.	Port Huron, Mich.
91111		Slp.	Marino Lodge	7	7	27.0	12.0	4.2	1878	Osterville, Mass.	Provincetown, Mass.
17832		Slp.	Mariner	11	10	32.0	13.9	4.5	1843	New London, Conn.	Newport, R. I.
92422		Slp.	Mariner	12	11	32.5	14.7	4.0	1892	Rosedale, Ga.	Savannah, Ga.
10810		Sch.	Marion	73	69	81.0	23.0	5.0	1818	Kingston, N. Y.	Norfolk, Va.
91178		Cat.	Marion	6	5	28.2	12.2	3.4	1870	Newport, R. I.	Newport, R. I.
91288		Slp.	Marion	11	11	42.8	13.0	2.5	1889	Newcastle, Me.	Boothbay, Me.
91487	J. W. L. G.	Sch.	Marion	245	223	125.0	31.8	10.3	1882	San Francisco, Cal.	San Francisco, Cal.
92307		Cat.	Marion	0	0	20.8	12.8	3.1	1841	Hyannis, Mass.	Hyannis, Mass.
92431		Cat.	Marion	0	0	28.3	13.3	4.0	1892	Newport, R. I.	Newport, R. I.
92532		Slp.	Marion	7	5	37.5	15.5	4.3	1893	Bolton, N. Y.	Annapolis, Md.
92628		Slp. y.	Marion	15	0	35.0	13.7	3.4	1890	Chicago, Ill.	Port Jervis, Wis.
92668		Slp. y.	Marion	15	0	35.0	13.7	3.4	1895	Wilmington, Del.	Port Jervis, N. Y.
92948	K. P. D. N.	Sch.	Marion	954	895	193.0	35.0	17.0	1899	Noank, Conn.	Philadelphia, Pa.
93001	K. P. N. H.	Sch.	Marion Chappell	1,695	1,484	243.3	43.8	22.0	1882	do	New London, Conn.
92827	K. N. F. S.	Slp.	Marion Chilcott	1,737	1,510	248.0	37.8	23.3	1882	Glasgow, Scotland	Port Townsend, Wash.
16203	H. M. S. B.	Sch.	Marion Draper	182	174	106.0	27.5	9.1	1897	Pittston, Mo.	Bath, Me.
90000		Sch.	Marion Grimes	72	46	70.0	20.5	7.7	1868	Essex, Mass.	Greenport, N. Y.
92787		Slp.	Marion Haggitt	8	8	35.5	11.2	5.5	1897	Swans Island, Me.	Brooklin, Me.
90829		Sch.	Marion Handy	10	9	42.3	14.7	3.5	1875	Somerset County, Md.	Newport News, Va.
91578		Sch.	Marion Leo	16	16	45.4	15.5	5.5	1883	Mathews County, Va.	Norfolk, Va.
10583		Sch.	Marion Mayfield	15	15	36.0	14.5	5.5	1860	Bought of United States	Key West, Fla.
91824		Sch.	Marion Mayo	10	10	40.0	15.8	4.4	1889	Leesburg, N. J.	Bridgeton, N. J.
92148		Sch.	Marion Temple	22	21	54.0	15.5	3.3	1876	Clubfoot Creek, N. C.	Newborn, N. C.
90901		Slp.	Marion A. Greene	23	13	51.6	17.5	5.0	1876	New London, Conn.	Edenton, N. C.
90042	J. K. V. F.	Sch.	Marion E. Rockhill	284	270	119.0	20.7	9.6	1867	Tuckerton, N. J.	Tuckerton, N. J.
92045		Slp.	Marion J. Poulson	9	9	35.0	12.8	3.0	1888	Pocomoke City, Md.	Norfolk, Va.
91140		Sch.	Marion L. Curtis	28	27	47.0	18.8	4.5	1879	City Island, N. Y.	Datchogue, N. Y.
90986		Sch.	Marion W. Page	749	712	194.0	34.0	14.8	1876	Milan, Ohio	Cleveland, Ohio.
92474		Slp. y.	Marlota	8	7	32.9	10.5	5.5	1882	New Haven, Conn.	Danvers, Me.
92590		Slp. y.	Marlotta	18	17	41.0	13.6	7.4	1889	South Boston, Mass.	New York, N. Y.
92277	K. J. H. G.	Slp. y.	Marlorie	9	8	32.0	11.0	6.9	1888	do	do
92337		Slp. y.	Marlorie	9	8	27.8	9.2	6.0	1881	do	do
93-50		Slp.	Marlorie	0	0	31.7	11.7	3.2	1897	Sayville, N. Y.	Greenport, N. Y.
92118	K. G. M. S.	Sch.	Marjory Brown	1,210	1,061	198.0	40.7	17.8	1889	Wilmington, Del.	Portsmouth, N. H.
91405	J. W. M. K.	Sch.	Mark Gray	308	249	124.5	32.4	9.3	1882	North Weymouth, Mass.	Boston, Mass.
90604	J. P. D. K.	Sch.	Mark Penleton	198	188	109.2	26.7	8.9	1874	Bangor, Me.	Bangor, Me.
92050		Sch.	Mark Stevens	10	10	54.0	14.0	3.1	1888	St. Peters, Md.	Baltimore, Md.
92470		Sch.	Markub	15	14	44.4	12.2	3.7	1888	New Rochelle, N. Y.	Key West, Fla.
90877		Sch.	Mars	234	223	122.0	27.2	9.3	1872	New Jerusalem, Ohio	Milwaukee, Wis.
92069		Sch.	Marsala	80	64	76.0	22.1	8.4	1889	Essex, Mass.	Gloucester, Mass.
93021		Sch.	MAHARA	5,039	4,667	438.0	50.2	24.2	1900	Chicago, Ill.	Cleveland, Ohio.
91799		Slp.	Marshall Tarr	9	8	31.4	12.5	4.0	1895	Gloucester, Mass.	Gloucester, Mass.
16138	H. M. Q. S.	Sch.	Marshall Perrin	149	141	103.0	28.0	10.0	1859	Leesburg, N. J.	Deer Isle, Me.
92402	K. L. F. G.	Sch.	Marshall L. Adams	131	91	104.9	24.0	11.0	1892	Essex, Mass.	Provincetown, Mass.
17221		Sch.	Marshall O. Wells	88	84	73.5	25.5	7.6	1867	Greenport, N. Y.	Bridgeton, Conn.
16581		Sch.	Martha	34	32	55.2	17.5	6.1	1840	Kennebunk, Me.	Mount Desert Ferry, Me.
91967		Sch.	Martha	9	8	33.0	11.0	3.0	1887	Pensacola, Fla.	Key West, Fla.
92036		Slp.	Martha	6	5	28.0	12.0	3.0	1883	Norfolk, Va.	Newport News, Va.
92097		Sch.	MARTHA	3,250	3,121	352.0	44.2	22.3	1890	Chicago, Ill.	Cleveland, Ohio.
92803		Sch.	Martha	91	77	118.0	24.0	5.8	1897	Orange, Tex.	Galveston, Tex.
92933		Slp. y.	Martha	6	6	39.9	10.2	4.5	1899	Greenport, N. Y.	Greenport, N. Y.
90330		Slp.	Martha A.	67	54	66.6	26.2	5.2	1871	Northport, N. Y.	New York, N. Y.
91946		Slp.	Martha L.	7	7	32.0	12.3	3.7	1887	Flatlands, N. Y.	do
17333		Sch.	Martha Ann	18	10	45.5	16.5	4.3	1889	Washington, D. C.	Bridgeton, N. J.
92500		Slp.	Martha Ann	10	10	38.7	12.2	2.1	1893	Straits, N. C.	Washington, D. C.
17938		Sch.	Martha Davis	17	12	44.0	15.7	3.5	1868	East Boston, Mass.	Edenton, N. C.
90510	J. M. V. D.	Bk.	Martha Davis	870	779	161.3	33.7	21.0	1873	East Boston, Mass.	San Francisco, Cal.
91629		Sch.	Martha Ellen	49	47	68.7	22.0	4.8	1882	Sharptown, Md.	Crisfield, Md.
10747		Slp.	Martha Jane	0	0	29.9	11.0	3.0	1860	Norfolk, Va.	Norfolk, Va.
10069		Sch.	Martha Skinner	47	35	67.4	21.1	5.0	1857	Dorchester County, Md.	Baltimore, Md.
17877		Sch.	Martha A. Avery	32	30	57.5	18.0	6.6	1864	Baltimore, Md.	Tappahannock, Va.
91445		Sch.	Martha A. Bradley	70	53	76.3	22.0	7.7	1882	Gloucester, Mass.	Eastport, Me.
90106		Sch.	Martha A. Jones	44	31	64.5	21.8	5.8	1869	Dorchester, Md.	Baltimore, Md.
92133		Sch.	Martha A. Shores	10	18	59.0	16.4	4.1	1889	St. Peters Creek, Md.	Capo Charles, Va.
17550		Slp.	Martha C. Burnito	52	50	65.0	23.5	5.3	1864	Frederica, Del.	New York, N. Y.
17048		Sch.	Martha D. Reid	50	47	66.0	22.0	5.8	1853	Washington, N. J.	Portsmouth, N. H.
92740		Sch.	Martha D. Thomas	10	7	40.3	12.3	3.5	1896	Smyrna, N. O.	Beaufort, N. C.
92067		Sch.	Martha E. McCabo	345	342	181.5	23.3	9.2	1838	Milton, Del.	Philadelphia, Pa.
90555		Sch.	Martha E. Moore	38	36	62.0	22.0	6.2	1873	Tobacco Stick, Md.	Baltimore, Md.
92819		Slp.	Martha M. Lewis	0	0	38.8	14.1	2.5	1897	Wingate, Md.	Crisfield, Md.
94122	K. Q. S. H.	Slp.	Martha P. Small	2,178	1,903	264.6	45.7	21.5	1891	Bath, Me.	Bath, Me.
91359	J. V. L. K.	Sch.	Martha S. Bement	470	375	146.2	35.0	12.4	1881	do	Philadelphia, Pa.
92335	K. J. Q. H.	Sch.	Martha T. Thomas	789	750	174.3	37.2	18.0	1891	Thomaston, Me.	Thomaston, Me.

¹ Formerly British ship Ki Ibruanan.

MERCHANT SAILING VESSELS OF THE UNITED STATES—Continued.

Official No.	Signal letters.	Rig.	Name of vessel.	Gross tonnage.	Net tonnage.	Length.	Breadth.	Depth.	When built.	Where built.	Home port (where permanent document issues).
91024		Sch.	Martha W. Jump	19	18	46.5	16.2	4.3	1877	St. Michaels, Md.	Norfolk, Va.
90924	J. R. V. N.	Sch.	Martha W. Tull	173	104	105.0	29.8	8.6	1876	Eureka, Cal.	Seattle, Wash.
91945		Sch.	Martha A. M. Johnson	25	21	68.2	16.8	4.0	1887	Cambridge, Md.	Newport News, Va.
17297		Sch.	Martha & Elizabeth	37	36	69.4	21.3	4.3	1855	Salon, N. J.	Porth Amboy, N. J.
91473		Slp.	Martie E.	5	5	32.0	10.5	2.5	1892	Patchogue, N. Y.	Patchogue, N. Y.
91269		Sch.	Martin Anderson	32	20	58.1	19.2	5.1	1882	Bridgeton, N. J.	Bridgeton, N. J.
91098		Sch.	Martin Sylvester	20	28	61.4	17.0	5.1	1883	Baltimore, Md.	Annapolis, Md.
91482		Sch.	Martin Wagner	33	32	69.1	20.4	6.5	1882	Pocomoke City, Md.	Do.
90192		Slp.	Martin L. Baker	15	14	39.2	15.4	4.0	1870	Patchogue, N. Y.	Porth Amboy, N. J.
17054		Slp.	Martin M. Mott	15	14	39.6	15.1	4.1	1868	do.	Patchogue, N. Y.
90804		Sch.	Martin W. Bates	52	49	65.2	21.5	6.1	1848	Philadelphia, Pa.	Bangor, Me.
90859		Sch.	Martinez	24	23	51.5	17.3	4.2	1870	San Francisco, Cal.	San Francisco, Cal.
92571		Cat.	Marvel	6	5	24.7	11.0	3.6	1894	Osterville, Mass.	Chatham, Mass.
92550		Slp.	Marvel Not.	6	6	30.0	10.2	3.2	1893	Chincoteague, Va.	Chincoteague, Va.
13900		Sch.	Marvin D. White	27	26	60.0	14.9	4.0	1868	Darlen, Conn.	Newbern, N. C.
16041		Sch.	Mary	52	50	68.8	22.2	6.4	1862	Talbot County, Md.	Tappahannock, Va.
17630		Sch.	Mary	28	27	65.0	18.5	4.2	Foreign built.	Brashear, La.
17607		Slp.	Mary	9	9	33.0	11.0	3.0	1865	Galveston, Tex.	Galveston, Tex.
90024		Sch.	Mary	5	5	27.6	11.1	3.0	1808	Key West, Fla.	Key West, Fla.
90247		Sch.	Mary	8	7	33.6	11.5	4.3	1811	Portsmouth, N. H.	Waldoboro, Me.
90585		Sch.	Mary	18	17	53.0	13.7	4.3	1872	Sheboygan, Wis.	Millwaukee, Wis.
90645		Sch.	Mary	20	27	53.7	17.8	4.2	1874	Turners Creek, N. C.	Brunswick, Ga.
90752		Sch.	Mary	8	7	37.8	11.8	3.0	1875	Straits, N. C.	Boufort, N. C.
90885		Slp.	Mary	0	0	29.2	13.3	3.2	1870	Norwalk, Conn.	Bridgeton, Conn.
90937		Sch.	Mary	9	9	39.5	13.0	3.3	1870	Wolf River, Miss.	Shieldsboro, Miss.
91612		Sch.	Mary	17	10	53.9	16.4	4.8	1883	Pocomoke City, Md.	Cape Charles, Va.
91690		Sch.	Mary	15	9	42.0	14.7	4.2	1884	Goshon, N. J.	Whittington, Del.
91710		Sch. Y.	Mary	9	8	48.0	11.0	3.5	1884	York County, Va.	Baltimore, Md.
91778		Sch. Y.	Mary	11	10	34.0	14.3	3.8	1885	Paulsboro, N. J.	Camden, N. J.
93005		Slp.	Mary	15	14	44.6	14.6	3.0	1889	Norfolk County, Va.	Norfolk, Va.
92291		Sch.	Mary	6	6	29.2	12.0	2.0	1891	Key West, Fla.	Key West, Fla.
92391		Sch.	Mary	52	50	72.5	24.0	3.5	1891	San Francisco, Cal.	San Francisco, Cal.
92407		Slp.	Mary	5	5	24.8	12.3	3.0	1878	Noank, Conn.	New London, Conn.
92557		Sch.	Mary	13	12	34.5	13.8	6.0	1893	New London, Conn.	Do.
92580		Sch.	Mary	6	6	32.0	12.5	3.1	1894	Lacsmo, Fla.	Lake Charles, La.
92721		Slp.	Mary	6	5	23.0	10.0	4.0	1895	Harwichport, Mass.	Hoston, Mass.
92851		Slp.	Mary	5	5	20.2	11.0	2.4	1896	Galveston, Tex.	Port Lavaca, Tex.
92895		Sch.	Mary	23	23	51.6	14.2	5.0	1898	Tacoma, Wash.	Tacoma, Wash.
93046		Sch.	Mary	16	12	42.8	16.7	4.2	1900	Half Moon, Ga.	Savannah, Ga.
93054		Slp.	Mary	9	7	41.5	12.3	3.1	1898	Brunswick, Ga.	Brunswick, Ga.
93070		Slp.	Mary	30	30	48.0	14.0	3.4	1898	Yanketown, Ind.	Evansville, Ind.
93099		Slp.	Mary	23	23	34.0	13.0	2.3	1898	Caseysville, Ky.	Do.
93340		Slp.	Mary A.	8	8	30.6	14.0	3.6	1880	Saunderstown, R. I.	Providence, R. I.
92041		Slp.	Mary A.	6	6	25.0	12.4	4.0	1888	Noank, Conn.	Greenport, N. Y.
92246		Slp.	Mary A.	10	10	30.0	13.8	4.0	1886	City Island, N. Y.	Bridgeton, Conn.
92412		Slp.	Mary A.	6	6	29.2	13.3	3.4	1892	Atlantic City, N. J.	Somers Point, N. J.
92578		Slp.	Mary A.	9	8	33.2	11.6	5.5	1894	Bremton, Me.	Portland, Me.
93008		Slp.	Mary A.	7	5	31.5	12.1	3.3	1900	Buzzard Island, Ga.	Savannah, Ga.
16891		Sch.	Mary B.	27	16	50.5	18.0	4.6	1858	Newport, N. J.	Bridgeton, N. J.
91740		Sch.	Mary B.	14	10	47.5	13.5	2.5	1885	New Haven, Conn.	Key West, Fla.
91948		Slp.	Mary B.	12	12	36.0	16.1	3.5	1887	Chaffins Station, Fla.	Pennacola, Fla.
90388		Slp.	Mary C.	0	0	36.2	13.6	3.4	1872	Chester, Pa.	Baltimore, Md.
91389		Sch. Y.	Mary C.	0	0	32.8	13.2	4.6	1891	Brooklyn, N. Y.	New York, N. Y.
92550		Sch.	Mary C.	27	25	55.0	14.5	4.3	1893	Sausalito, Cal.	San Francisco, Cal.
92812		Slp.	Mary C.	7	6	40.3	13.2	3.4	1897	Cristfield, Md.	Cape Charles, Va.
90692		Sch.	Mary D.	52	51	80.8	18.8	5.2	1877	Sebawaling, Mich.	Port Huron, Mich.
91740		Sch.	Mary D.	7	7	33.5	12.0	3.1	1885	Pinney Point, N. C.	Newbern, N. C.
96320		Slp.	Mary E.	7	7	36.0	14.3	3.7	1871	Greenport, N. Y.	New Haven, Conn.
92360		Slp.	Mary E.	8	8	30.2	13.0	4.0	1885	Boston, Mass.	Bridgeton, Conn.
91092		Slp.	Mary F.	8	7	29.4	12.7	3.6	1883	Glenwood, N. Y.	Newark, N. J.
91785		Sch.	Mary F.	10	9	47.3	14.2	3.2	1885	Tilghman Island, Md.	Baltimore, Md.
17387		Slp.	Mary H.	5	5	29.2	10.0	3.0	1867	Shoppenon, Ore.	Port Townsend, Wash.
17155		Slp.	Mary J.	24	23	43.3	18.1	4.4	1850	Chester, Pa.	New York, N. Y.
92377		Slp.	Mary J.	8	7	31.0	11.3	3.1	1891	Atlantic City, N. J.	Bridgeton, N. J.
92691		Sch.	Mary L.	30	30	62.0	16.7	4.7	1865	White Lake, Mich.	Grand Haven, Mich.
92942		Sch.	Mary L.	12	10	30.9	12.6	3.0	1899	Newbern, N. C.	Newbern, N. C.
90831		Sch.	Mary S.	24	20	49.0	10.6	4.2	1876	Stratts, N. C.	Do.
91258		Slp.	Mary S.	10	18	44.4	18.0	3.6	1889	Penngrove, N. J.	Camden, N. J.
91787		Sch.	Mary V.	5	5	41.6	11.8	2.8	1885	Tilghman Island, Md.	Annapolis, Md.
92747		Slp.	Mary V.	8	8	40.7	14.4	3.5	1890	Fairbank, Md.	Baltimore, Md.
90991		Lgr.	Mary Ada	6	5	33.5	11.0	3.2	1877	Torrelbonne Parish, La.	Brashear, La.
10992		Slp.	Mary Adelaide	10	9	38.0	15.0	3.3	1885	Northport, N. Y.	New York, N. Y.
17044		Slp.	Mary Adelaide	37	35	53.9	19.0	6.0	1850	Porth Amboy, N. J.	New York, N. Y.
91591		Sch.	Mary Agnes	7	6	34.3	13.6	3.0	1881	Hiloxi, Miss.	Shieldsboro, Miss.
17859		Sch.	Mary Alice	14	13	38.0	15.0	4.0	1868	Hempstead, N. Y.	Porth Amboy, N. J.

1 Formerly sloop Joseph J. Comstock.

MERCHANT SAILING VESSELS OF THE UNITED STATES—Continued.

Official No.	Signal letters.	Rtg.	Name of vessel.	Gross tonnage.	Net tonnage.	Length.	Breadth.	Depth.	When built.	Where built.	Home port (where permanent document issues).
						Feet.	Feet.	Feet.			
90181		Sch.	Mary Alice	34	32	59.4	22.6	4.6	1870	Port Jefferson, N. Y.	Port Jefferson, N. Y.
90747		Slp.	Mary Alice	13	7	41.0	15.5	4.0	1875	Patchogue, N. Y.	Bridgeton, N. J.
90886		Slp.	Mary Amelia	5	5	36.3	12.2	3.2	1866	Bellport, N. Y.	Bridgeton, Conn.
01670		Slp.	Mary Ameyson	8	7	34.0	13.4	3.0	1881	Norfolk County, Va.	Norfolk, Va.
17438		Sch.	Mary Ann	162	96	88.3	19.8	9.8	1852	Philadelphia, Pa.	San Francisco, Cal.
16088		Sch.	Mary Ann	18	11	44.5	16.7	4.6			Bridgeton, N. J.
91492		Slp.	Mary Ann	10	0	35.3	13.5	3.6	1882	Rockaway, N. Y.	Norfolk, Va.
01895		Sch.	Mary Ann	18	18	44.0	14.0	5.6	1885	Charlottesville, Mich.	Grand Haven, Mich.
01974		Sch.	Mary Ann	14	13	45.4	15.2	3.6	1888	Morgan Point, Tex.	Corpus Christi, Tex.
16491		Slp.	Mary Anna	15	14	41.8	15.5	4.1	1865	Northport, N. Y.	Perth Amboy, N. J.
92188		Sch.	Mary Anna	7	6	41.0	11.0	2.6	1890	Crisfield, Md.	Crisfield, Md.
01295		Sch.	Mary Antoinette	6	7	46.8	9.0	3.0	1880	Queen Anne County, Md.	Cape Charles, Va.
17604	J. B. T. Q.	Sch.	Mary Augusta	198	175	104.0	27.4	11.9	1867	Ellsworth, Mo.	Ellsworth, Me.
01917		Sch.	Mary Becho	5	5	28.3	12.5	2.9	1887	Patchogue, N. Y.	Patchogue, N. Y.
16972		Slp.	Mary Bell	8	8	31.0	13.4	3.4	1864	Bellport, N. Y.	Bridgeton, Conn.
17507		Slp.	Mary Bell	6	5	29.0	11.0	2.0	1865	Brookhaven, N. Y.	Norfolk, Va.
92983		Sch.	Mary Bell	18	12	51.5	15.5	4.0	1899	Beaufort, N. C.	Beaufort, N. C.
01895		Sch.	Mary Bidwell	65	62	75.0	24.0	5.5	1886	San Francisco, Cal.	San Francisco, Cal.
90080		Sch.	Mary Brewer	91	80	76.0	21.1	8.1	1852	Chillico, Mo.	Rockland, Me.
02904		Sch.	Mary Bifton	5	5	41.0	12.0	2.0	1890	Crisfield, Md.	Crisfield, Md.
17831		Slp.	Mary Brush	57	54	67.5	21.8	7.5	1844	Southtown, N. Y.	New York, N. Y.
91570		Sch.	Mary Buckley	124	117	98.5	28.5	6.4	1883	Tottenville, N. Y.	Do.
90892	J. R. S. F.	Sch.	Mary Bulino	117	130	102.0	20.5	7.5	1876	Eureka, Cal.	San Francisco, Cal.
92540		Sch.	Mary Cabral	62	59	73.0	20.3	8.8	1893	Essex, Mass.	Boston, Mass.
92044		Sch.	Mary Cecile	16	16	51.0	13.8	3.2	1890	Turtle Bayou, Tex.	Galveston, Tex.
90194		Sch.	Mary Chapin	35	34	56.1	10.2	5.1	1870	Bristol, Me.	Wellfleet, Mass.
16394		Sch.	Mary Collins	201	248	132.0	27.3	10.0	1857	Ashtabula, Ohio	Chicago, Ill.
8994	J. P. C. N.	Sch.	Mary Curtis	435	361	136.7	32.6	14.5	1874	Kennebunk, Me.	Richmond, Va.
90952		Slp.	Mary Dabston	6	5	31.0	11.1	3.1	1873	Berlin, Md.	Chincoteague, Va.
01475	J. W. K. L.	Sch.	Mary Dodge	243	230	120.0	32.8	9.0	1852	Eureka, Cal.	San Francisco, Cal.
91619		Sch.	Mary Eldridge	13	12	52.0	13.1	4.0	1883	Somerset County, Md.	Baltimore, Md.
16584		Sch.	Mary Eliza	13	12	42.5	13.2	4.8			Key West, Fla.
17479		Sch.	Mary Eliza	22	21	46.0	17.5	4.0	1855	East Hartford, Conn.	Ellsworth, Me.
90294		Slp.	Mary Eliza	19	6	34.2	13.4	3.2	1871	Tuckertown, N. J.	Bridgeton, N. J.
91205		Sch.	Mary Eliza	9	0	40.0	12.0	3.0	1870	Somerset County, Md.	Crisfield, Md.
16486		Sch.	Mary Elizabeth	05	62	64.2	22.5	6.0	1836	Portland, Conn.	Stamford, Conn.
18498		Sch.	Mary Elizabeth	63	60	64.3	25.0	6.5	1858	Greenwich, Conn.	Bridgeton, Conn.
17454		Sch.	Mary Elizabeth	22	21	49.0	14.0	5.0	1852	Salisbury, Mass.	Gloucester, Mass.
90026		Sch.	Mary Elizabeth	9	9	24.0	12.8	4.3	1808	Key West, Fla.	Key West, Fla.
90082		Slp.	Mary Elizabeth	5	5	29.0	12.0	5.1	1851	Staten Island, N. Y.	Providence, R. I.
90433		Slp.	Mary Elizabeth	8	8	34.0	13.0	3.0	1872	York County, Va.	Norfolk, Va.
01001		Slp.	Mary Elizabeth	6	6	37.2	13.0	3.0	1886	Annapolis, Md.	Annapolis, Md.
92113		Sch.	Mary Elizabeth	10	10	41.9	15.6	2.8	1899	Cambridge, Md.	Baltimore, Md.
93113		Slp.	Mary Elizabeth	15	11	36.9	10.1	4.2	1901	Half Moon, Ga.	Savannah, Ga.
17953		Slp.	Mary Ella	5	5	32.1	11.6	3.3	1868	Charleston, S. C.	Charleston, S. C.
90432		Slp.	Mary Ella	15	14	39.0	15.8	3.9	1872	Rye, N. Y.	Coldspring, N. Y.
91127		Slp.	Mary Ella	6	6	33.0	10.5	2.8	1870	Baldwin, N. Y.	Patchogue, N. Y.
91879		Slp.	Mary Ella	13	12	36.6	15.1	4.0	1886	Charleston, S. C.	Charleston, S. C.
18667		Sch.	Mary Ellen	53	50	67.1	21.7	5.5	1859	Baltimore, Md.	Crisfield, Md.
16997		Slp.	Mary Ellen	7	6	33.3	11.3	3.2	1861	do.	Baltimore, Md.
17933		Slp.	Mary Ellen	11	10	35.8	14.3	4.1	1868	Newburyport, Mass.	Boston, Mass.
01878		Sch.	Mary Ellen	10	0	44.0	12.0	3.1	1886	Gloucester County, Va.	Richmond, Va.
92127		Sch.	Mary Ellen	8	8	32.2	11.9	4.2	1880	Key West, Fla.	Key West, Fla.
01410		Sch.	Mary Elmitra	12	6	42.5	16.3	3.6	1882	Bonfouca, La.	New Orleans, La.
92833		Slp.	Mary Elvira	9	0	40.8	14.6	3.4	1897	Wayside, Md.	Annapolis, Md.
92992		Sch.	Mary Emerson	12	12	41.4	12.9	5.0	1889	Essex, Mass.	Gloucester, Mass.
90110		Slp. y.	Mary Emma	11	10	35.8	16.4	3.4	1869	Stonybrook, Conn.	Providence, R. I.
90198		Sch.	Mary Emma	48	46	73.6	21.6	3.8	1869	Delanco, N. J.	Bridgeton, N. J.
90773		Sch.	Mary Emma	26	25	40.2	16.4	6.6	1875	New London, Conn.	New York, N. Y.
01192		Slp.	Mary Emma	7	7	31.7	10.9	2.9	1878	Green Run, Md.	Chincoteague, Va.
01448		Slp.	Mary Emma	11	10	34.5	11.0	3.6	1878	Greenwich, Conn.	New York, N. Y.
01583		Slp.	Mary Emma	9	8	39.3	13.9	3.0	1882	Port Monmouth, N. J.	Perth Amboy, N. J.
92048		Slp.	Mary Emma	12	12	36.5	14.2	3.9	1883	Keyport, N. J.	New York, N. Y.
90615		Sch.	Mary Emma	10	5	40.1	13.8	3.6	1888	Cambridge, Md.	Bridgeton, N. J.
92394		Sch.	Mary Emma	51	30	76.5	22.6	4.8	1873	Port Jefferson, N. Y.	Cape Charles, Va.
90080		Sch.	Mary Esther	0	0	36.0	12.0	3.0	1809	Reedville, Va.	Tappahannock, Va.
01804		Sch.	Mary Etta	28	27	51.0	20.0	5.0	1869	Wilcomco County, Md.	Baltimore, Md.
92284		Sch.	Mary Etta	10	0	40.7	12.0	3.4	1885	Somerset County, Md.	Annapolis, Md.
01187		Sch.	Mary Etta	61	61	71.0	23.0	6.8	1891	Alameda, Cal.	San Francisco, Cal.
01235		Slp.	Maryetta	8	7	30.0	13.4	3.2	1879	Glenwood, N. Y.	Perth Amboy, N. J.
92899		Sch.	Maryetta	6	6	41.5	12.4	3.7	1889	Sabino Pass, Tex.	Galveston, Tex.
92550		Sch.	Maryetta	8	6	35.5	13.0	2.0	1898	East Fowl River, Ala.	Mobile, Ala.
16233		Sch.	Mary Farrow	10	18	46.0	15.6	3.0	1893	Brunswick, Ga.	Savannah, Ga.
91193		Sch.	Mary Fleetwood	99	91	81.5	25.5	8.4	1845	Bellast, Me.	St. George, Me.
				10	9	41.1	11.3	4.0	1879	Nowbern, N. C.	Nowbern, N. C.

1 Formerly schooner Ellen Tobin.

MERCHANT SAILING VESSELS OF THE UNITED STATES—Continued.

Official No.	Signal letters.	Rig.	Name of vessel.	Gross tonnage.	Net tonnage.	Length.	Breadth.	Depth.	When built.	Where built.	Home port (where permanent document issues).
						Feet.	Feet.	Feet.			
90897		Sch.	Mary Frances	10	9	49.5	13.1	3.6	1870	Dorchester County, Md.	Crisfield, Md.
90997		Sch.	Mary Frances	6	6	29.5	12.5	3.7	1877	Mathews County, Va.	Newport News, Va.
90980		Sch.	Mary Francis	29	28	55.0	21.0	3.7	1877	San Francisco, Cal.	San Francisco, Cal.
91815		Sch.	Mary Francis	10	9	49.7	13.7	3.6	1883	Somerset County, Md.	Crisfield, Md.
92994		Sch.	Mary Francis	41	37	82.0	21.0	3.0	1899	Accotink, Va.	Alexandria, Va.
96598		Sch.	Mary Galliard	45	30	67.8	21.0	5.6	1873	Bridgeton, N. J.	Somera Point, N. J.
17391		Slp.	Mary Gray	47	45	60.0	22.5	0.7	1848	Norwich, Conn.	New York, N. Y.
92996		Sch.	Mary Gray	8	7	36.9	13.6	3.2	1899	Bon Secour, Ala.	Mobil, Ala.
92800		Slp.	Mary Gunby	7	6	38.7	13.0	3.2	1897	Crisfield, Md.	Tappanhook, Va.
91117	J. T. O. F.	Bk.	Mary Hasbrouck	771	732	154.0	35.3	10.5	1878	Calais, Me.	New York, N. Y.
92237		Sch.	Mary Howard	20	19	47.0	14.5	4.3	1890	Norfolk, Va.	Chincoteague, Va.
16140		Sch.	Mary Hawes	50	47	55.7	18.3	7.0	1840	Newbury, Mass.	Boston, Mass.
92743		Slp.	Mary Hazel	8	8	40.0	13.7	3.1	1896	Wittmans, Md.	Baltimore, Md.
17943		Slp.	Mary Henry	11	10	35.8	11.0	3.1	1898	Worcester County, Md.	Chincoteague, Va.
92082		Slp.	Mary Hunt	7	7	59.2	13.2	1.0	1887	Washington, D. C.	Washington, D. C.
90020		Sch.	Mary Isabel	65	62	73.0	25.5	5.7	1896	Norwalk, Conn.	Goldpoint, N. Y.
16011		Sch.	Mary Jane	11	11	41.0	11.5	3.0	Edenton, N. C.
16760		Slp.	Mary Jane	6	5	28.9	11.8	3.1	1890	Long Island, N. Y.	Norfolk, Va.
96248		Sch.	Mary Jane	13	12	39.5	12.7	5.1	1871	Friendship, Mo.	Maohias, Mo.
90731		Slp.	Mary Jane	7	6	31.5	10.2	3.1	1868	Nashville, Va.	Chincoteague, Va.
90774		Slp.	Mary Jane	0	8	31.8	11.0	2.8	1875	Patchogue, N. Y.	New York, N. Y.
91897		Slp.	Mary Jane	5	5	25.0	12.0	3.1	1885	Atlantic City, N. J.	Somera Point, N. J.
730		Sch.	Mary King	01	58	65.2	25.9	5.8	1853	Hoboken, N. J.	New York, N. Y.
17742		Slp.	Mary Lamb	8	8	34.0	13.0	3.0	1867	Norfolk, Va.	Newport News, Va.
17371		Slp.	Mary Langdon	116	97	78.6	22.1	8.5	1845	Thomaston, Me.	Rockland, Me.
16490		Slp.	Mary Lavina	9	8	32.8	14.7	3.0	1891	Greenwich, Conn.	Stamford, Conn.
90327		Sch.	Mary Lawson	12	7	40.1	14.6	4.1	1871	Somerset County, Md.	Crisfield, Md.
17099		Sch.	Mary Louisa	94	89	84.0	23.3	7.0	1854	Elizabeth City, N. C.	Bangor, Me.
91341		Sch.	Mary Louise	0	8	38.0	13.0	3.0	1881	Pensacola, Fla.	Pensacola, Fla.
91036		Slp.	Mary Louise	6	5	30.5	11.9	3.1	1900	Bon Secour, Ala.	Mobil, Ala.
91843		Slp.	Mary Lucerece	6	6	37.0	12.0	2.6	1887	Norfolk County, Va.	Norfolk, Va.
90801		Sch.	Mary Ludwig	68	65	81.6	19.7	6.0	1874	South Haven, Mich.	Grand Haven, Mich.
90026		Sch.	Mary Lyon	334	317	118.0	26.2	12.0	1874	Port Huron, Mich.	Ogdensburg, N. Y.
92617	K. M. C. S.	Sch.	Mary Manning	6	1,130	210.0	41.0	18.7	1894	Camden, Me.	Perth Amboy, N. J.
92391		Sch.	Mary Minna	6	5	36.7	11.7	3.0	1891	Somerset County, Md.	Crisfield, Md.
92832		Sch.	Mary Maybird	5	5	34.0	10.0	2.5	1897	Hunting Quarters, N. C.	Newborn, N. C.
92268		Slp.	Mary Moerwald	17	11	48.0	16.5	5.0	1891	Dunnsville, N. J.	Bridgeton, N. J.
91491		Slp.	Mary Mills	6	5	43.0	10.0	3.1	1882	Dorchester County, Md.	Baltimore, Md.
13083		Sch.	Mary O'Brien	34	32	60.2	21.0	5.1	1827	Sussex County, Del.	Do.
91781		Sch.	Mary Pace	7	6	29.0	14.0	3.0	1885	Portsmouth, Va.	Norfolk, Va.
16360		Slp.	Mary Parker	31	23	60.0	19.0	6.0	1847	Northumberland County, Va.	Baltimore, Md.
92732		Slp.	Mary Parker	8	7	26.0	13.0	4.0	1896	Westerly, R. I.	New Haven, Conn.
92226		Sch.	Mary Pricilla	11	11	53.8	14.2	3.1	1890	Orlolo, Md.	Newport News, Va.
91108		Sch.	Mary Roberta	8	7	47.0	11.8	2.8	1879	Somerset County, Md.	Crisfield, Md.
92290		Sch.	Mary Rubin	0	6	47.2	13.1	3.1	1891	Moorehead City, N. C.	Beaufort, N. C.
92847		Sch.	Mary Sacha	35	31	56.5	18.1	5.6	1898	Benfica, Cal.	San Francisco, Cal.
91140		Slp.	Mary Sadonia	10	5	39.6	15.2	3.0	1879	Talbot County, Md.	Bridgeton, N. J.
91370	J. V. M. F.	Sch.	Mary Sanford	479	455	136.5	34.3	15.1	1881	Boston, Mass.	Welfleet, Mass.
16182		Sch.	Mary Snow	70	67	70.0	21.7	7.7	1858	Essex, Mass.	Rockland, Me.
17248		Sch.	Mary Snowman	24	22	48.8	14.4	6.2	1862	Georgetown, Me.	Mount Desert Ferry, Me.
16155		Sch.	Mary Steele	60	60	78.0	22.7	8.0	1866	Essex, Mass.	Boston, Mass.
17585	J. B. T. V.	Sch.	Mary Stewart	220	218	111.0	27.4	10.3	1850	Daugor, Me.	Bangor, Me.
17335		Slp.	Mary Taylor	10	0	32.0	13.0	4.0	1891	Keyport, N. J.	Perth Amboy, N. J.
92383		Sch.	Mary Thomas	0	9	47.5	13.4	2.0	1891	Morehead City, N. C.	Beaufort, N. C.
90836		Slp.	Mary Underhill	6	0	29.9	13.3	3.3	1874	Oyster Bay, N. Y.	Bridgeton, Conn.
91356		Sch.	Mary Vickers	68	61	79.7	23.2	0.2	1881	Oxford, Md.	Crisfield, Md.
91077		Sch.	Mary Virginia	5	5	44.6	10.4	2.8	1877	Somerset County, Md.	Tappanhook, Va.
91892		Sch.	Mary Wallace	10	0	48.5	12.7	3.3	1885	Crisfield, Md.
17023		Slp.	Mary Wallace	14	13	40.0	14.0	4.3	1864	Jacksonville, Fla.	Savannah, Ga.
90580		Slp.	Mary Washington	7	7	32.5	11.8	3.3	1874	York County, Va.	Newport News, Va.
91525		Sch.	Mary Washington	27	26	61.9	20.3	5.2	1882	Somerset County, Md.	Richmond, Va.
17170	H. N. R. M.	Sch.	Mary Weaver	222	187	110.0	29.8	9.0	1867	Philadelphia, Pa.	Perth Amboy, N. J.
90463		Sch.	Mary Wesley	5	5	45.5	11.4	3.0	1884	Somerset County, Md.	Annapolis, Md.
17495	H. W. J. I.	Sch.	Mary Wheeler	27	26	50.7	18.2	4.5	1873	Stratts, N. C.	Wilmington, N. C.
17089		Sch.	Mary Whitridge	877	834	168.5	34.7	21.5	1855	Baltimore, Md.	Boston, Mass.
91398	J. V. M. C.	Sch.	Mary Wiley	100	95	70.5	26.1	8.2	1893	Portsmouth, N. H.	Portsmouth, N. H.
90505		Slp.	Mary Winkelman	622	482	155.3	36.0	13.0	1881	Seabeck, Wash.	San Francisco, Cal.
90689		Sch.	Mary Wood	0	0	31.0	12.2	2.8	1873	Chincoteague, Va.	Cape Charles, Va.
91088		Sch.	Mary Wood	34	32	70.5	18.5	4.7	1872	Brooklyn, N. Y.	Edenton, N. C.
90450		Sch.	Mary Woolson	708	673	179.1	34.8	13.2	1888	West Bay City, Mich.	Port Huron, Mich.
13846		Slp.	Mary A. Buckley	13	8	38.0	15.2	4.1	1871	Dorchester, N. J.	Bridgeton, N. J.
91602		Sch.	Mary A. Bird	40	38	68.0	22.4	4.0	1897	Frederica, Del.	New York, N. Y.
91616		Sch.	Mary A. Bozman	14	8	52.0	13.7	3.8	1883	Somerset County, Md.	Tappanhook, Va.
		Sch.	Mary A. Bradshaw	14	13	49.3	14.5	3.6	1883	Smiths Island, Md.	Norfolk, Va.

¹ Formerly (a bark Mary Hasbrouck, (b British bark Mary Hasbrouck.

² Formerly schooner (a Abraham Cosgrove, (b John Kelly.

³ Formerly schooner Juvenile, (c Formerly schooner John M. Clayton.

MERCHANT SAILING VESSELS OF THE UNITED STATES—Continued.

Official No.	Signal letters.	Rig.	Name of vessel.	Gross tonnage.	Net tonnage.	Length.	Breadth.	Depth.	When built.	Where built.	Home port (where permanent document issues).
						<i>Feet.</i>	<i>Feet.</i>	<i>Feet.</i>			
17955		Sch.	Mary A. Downs	12	11	38.4	12.3	5.0	1868	Kittery, Me.	Castine, Me.
00070		Sch.	Mary A. Fernandez	49	10	68.0	21.8	4.6	1869	San Francisco, Cal.	San Francisco, Cal.
91458	J. W. D. Q.	Sch.	Mary A. Fisher	110	110	95.5	28.9	6.6	1882	Sayreville, N. J.	Capo Charles, Va.
02018		Sch.	Mary A. Gleason	65	65	78.4	21.3	8.0	1899	Essex, Mass.	Gloucester, Mass.
91413		Slp.	Mary A. Gray	7	7	35.0	12.0	6.0	1882	Norfolk, Va.	Norfolk, Va.
90776		Sch.	Mary A. Gregory	87	84	84.6	23.8	6.6	1875	Chicago, Ill.	Milwaukee, Wis.
91446	J. W. G. R.	Sch.	Mary A. Hall	381	311	143.0	33.0	11.9	1882	Belfast, Me.	Deer Isle, Me.
99349		Sch.	Mary A. Hand	33	31	57.8	19.7	4.5	1871	Port Norris, N. J.	Camden, N. J.
90315		Slp.	Mary A. Haywood	33	31	69.0	17.8	4.7	1871	Brooklyn, N. Y.	Annapolis, Md.
99089		Sch.	Mary A. Kirwan	39	27	62.3	20.3	5.8	1869	Annamesset, Md.	Crisfield, Md.
92373		Sch.	Mary A. Marshall	7	7	35.0	14.0	2.8	1891	Blox, Miss.	Shieldsboro, Miss.
91676		Sch.	Mary A. Marshall	0	7	33.6	13.6	3.7	1883	Princeton, N. Y.	Coldspring, N. Y.
91182		Sch.	Mary A. Oslor	7	7	31.7	11.7	4.5	1870	Mount Desert, Me.	Waldoboro, Me.
92825	K. M. D. Q.	Sch.	Mary A. Whalen	141	127	108.0	25.0	11.2	1895	Essex, Mass.	Boston, Mass.
91582		Slp.	Mary A. White	74	70	74.0	24.0	6.0	1883	Boston, Mass.	Gloucester, Mass.
16833		Sch.	Mary A. Williams	57	54	77.0	18.5	7.0	1860	Brooklyn, N. Y.	New York, N. Y.
90683		Sch.	Mary A. Williams	11	11	34.6	12.0	5.2	1877	Boston, Mass.	Provincetown, Mass.
92223	R. H. N. G.	Sch.	Mary B. Baird	908	811	170.0	36.4	19.1	1890	Camden, N. J.	Philadelphia, Pa.
91713	K. C. R. M.	Sch.	Mary B. Judge	172	309	144.6	35.3	12.2	1881	Milton, Del.	Do.
92029		Sch.	Mary B. Mitchell	963	915	211.7	37.5	15.0	1888	West Bay City, Mich.	Port Huron, Mich.
90743		Sch.	Mary B. Rogers	92	87	70.3	23.9	6.3	1875	Phillipsburg, Mo.	Boothbay, Me.
91674	R. B. L. R.	Sch.	Mary B. Wellington	426	395	129.7	31.0	15.1	1883	New Bedford, Mass.	Boston, Mass.
90832	J. R. K. H.	Bk.	Mary C. Halo	508	511	137.3	34.1	15.8	1875	Ellsworth, Me.	New York, N. Y.
91653		Slp.	Mary C. Sharp	15	8	40.6	16.0	4.1	1881	Bridgeton, N. J.	Bridgeton, N. J.
92244	K. H. S. J.	Sch.	Mary C. Stuart	203	193	99.6	30.4	9.2	1890	Bluchill, Mo.	Ellsworth, Me.
91891		Slp.	Mary E. Adams	10	5	39.6	14.0	3.2	1896	Seaford, Del.	Bridgeton, N. J.
17413		Sch.	Mary E. Anderson	10	38	58.0	21.0	5.2	1860	San Francisco, Cal.	Kodiak, Alaska.
91363		Sch.	Mary E. Burdum	9	8	38.0	13.2	3.8	1872	Portland, Me.	Deer Isle, Me.
90993		Slp.	Mary E. Combust	13	12	37.0	14.8	1.2	1877	Freeport, N. Y.	Patchogue, N. Y.
90501		Sch.	Mary E. Coulbourn	21	14	48.6	17.1	6.3	1871	Somerset County, Md.	Capo Charles, Va.
91828		Sch.	Mary E. Crockett	21	15	58.0	15.0	5.3	1885	Crisfield, Md.	Norfolk, Va.
90186		Sch.	Mary E. Cull	41	39	62.0	21.3	4.8	1870	Glenwood, N. Y.	Port Jefferson, N. Y.
90989		Slp.	Mary E. Cummings	10	9	40.6	14.5	3.7	1877	Talbot County, Md.	Crisfield, Md.
92973		Slp.	Mary E. Davis	11	10	39.8	14.2	4.6	1880	Freeport, N. Y.	Greenport, N. Y.
92783		Sch.	Mary E. Dykes	44	44	55.3	17.5	6.0	1897	Eastonville, Mich.	Chicago, Ill.
91426		Sch.	Mary E. Ebbes	22	21	61.5	16.5	4.2	1882	Dorchester County, Md.	Baltimore, Md.
92916	K. N. S. M.	Sch.	Mary E. Foster	950	839	292.2	40.2	15.0	1898	Port Blakeley, Wash.	Port Townsend, Wash.
91517		Sch.	Mary E. Gandy	18	17	40.4	16.5	4.9	1882	Somerset County, Md.	Edenton, N. C.
17620	J. C. H. P.	Sch.	Mary E. Graham	206	196	113.8	29.1	8.4	1897	Milford, Del.	Norfolk, Va.
16744		Slp.	Mary E. Hays	6	6	27.1	11.3	3.6	1862	New York, N. Y.	Do.
90510		Sch.	Mary E. Hobson	53	50	63.0	21.0	6.0	1870	Little Creek Landing, Del.	Bridgeton, N. J.
17579		Sch.	Mary E. Hoxie	30	29	43.9	17.8	7.1	1869	Noank, Conn.	Pensacola, Fla.
17883		Sch.	Mary E. Inslay	35	33	68.0	19.0	6.2	1866	Dorchester County, Md.	Baltimore, Md.
93053	K. Q. D. W.	Sch.	Mary E. Leonard	314	278	136.2	30.6	10.4	1900	Thomaston, Mo.	Thomaston, Mo.
90307		Sch.	Mary E. Lynch	39	37	68.0	19.5	5.5	1872	Bayou St. John, La.	Lake Charles, La.
92254	K. J. B. W.	Sch.	Mary E. Lynch	185	158	98.7	28.8	8.5	1890	Newcastle, Mo.	Wissassot, Mo.
02593		Sch.	Mary E. McLachlan	1,394	1,324	251.0	41.0	18.2	1893	West Bay City, Mich.	Port Huron, Mich.
10884		Sch.	Mary E. Mills	41	42	60.9	21.3	5.3	1860	Staten Island, N. Y.	Patchogue, N. Y.
91351	J. V. K. N.	Sch.	Mary E. Morse	344	593	169.7	39.4	13.5	1881	Bath, Mo.	Bath, Mo.
92310	K. J. P. W.	Sch.	Mary E. Olys	221	212	108.5	29.0	8.4	1891	Do.	Do.
90751		Sch.	Mary E. Packard	101	90	90.0	22.6	5.8	1875	South Haven, Mich.	Milwaukee, Wis.
92933	K. M. F. H.	Sch.	Mary E. Palmer	1,520	1,377	221.0	42.0	19.7	1895	Bath, Mo.	Bath, Mo.
10525	J. D. Q. R.	Sch.	Mary E. Penning	251	196	110.0	28.1	11.2	1868	Harrington, Mo.	Machias, Me.
92320		Sch.	Mary E. Perew	337	329	145.0	29.7	11.7	1891	Cleveland, Ohio	Detroit, Mich.
92891		Sch.	Mary E. Reeves	9	6	45.5	12.3	3.1	1891	Davis, N. C.	Beaufort, N. C.
90825	K. N. Q. G.	Sch.	Mary E. Riggs	134	128	93.0	25.5	8.9	1884	Bear River, Nova Scotia	Koy West, Fla.
17835		Slp.	Mary E. Seaman	27	26	48.0	18.0	5.0	1875	Essex, Cal.	San Francisco, Cal.
91023	H. M. R. D.	Sch.	Mary E. Simmons	194	90	85.5	23.8	9.0	1840	Essex, Mass.	New York, N. Y.
91600		Sch.	Mary E. Smith	33	32	62.3	17.8	5.8	1877	Bellport, N. Y.	New Bedford, Mass.
91708		Sch.	Mary E. Stevenson	18	10	55.0	15.0	4.7	1883	Essex, Mass.	Portland, Me.
91833		Sch.	Mary E. Stewart	8	7	42.8	10.9	3.6	1885	Somerset County, Md.	Tappanhanock, Va.
93002		Slp.	Mary E. Stone	10	10	32.5	13.0	4.0	1880	Low's Wharf, Md.	Baltimore, Md.
92063		Sch.	Mary E. Teal	8	8	32.0	12.5	6.0	1899	Gloucester, Mass.	Gloucester, Mass.
91397		Sch.	Mary E. Tyler	8	8	42.0	14.5	2.8	1898	Fishing, Mo.	St. George, Me.
91714		Sch.	Mary E. Webb	11	11	40.6	12.0	5.3	1882	Fishing Creek, Md.	Crisfield, Md.
90755		Sch.	Mary E. Wrightson	9	9	40.1	14.0	3.4	1884	Castine, Me.	Gloucester, Mass.
90445		Sch.	Mary F. Chisholm	73	42	77.0	21.8	8.2	1875	Essex, Mass.	Baltimore, Md.
92395		Sch.	Mary F. Cushman	80	75	78.6	24.6	6.5	1872	Mount Desert, Me.	Salem, Mass.
91518	J. W. T. B.	Sch.	Mary F. Durren	14	33	41.5	13.8	4.0	1891	Keyport, N. J.	North Amboy, N. J.
155293		Sch.	Mary F. Godfrey	46	44	140.4	34.5	12.3	1882	Keyport, N. J.	Camden, N. J.
90410	J. L. S. D.	Sch.	Mary F. Howlett	27	15	58.0	19.6	5.0	1870	Philadelphia, Pa.	Philadelphia, Pa.
90551		Sch.	Mary F. Pike	125	97	91.0	26.0	7.8	1872	Perry, Mo.	Eastport, Me.
		Sch.	Mary F. Sheppard	32	19	55.6	18.8	5.0	1871	Bridgeton, N. J.	Bridgeton, N. J.

¹ Formerly British schooner Percy H. Reed.
² Spanish schooner Mascotta.

³ Formerly schooner Mary E.
⁴ Formerly schooner Ellen Welshinger.

⁵ Lost, November 15, 1900.

MERCHANT SAILING VESSELS OF THE UNITED STATES—Continued.

Official No.	Signal letters.	Rig.	Name of vessel.	Gross tonnage.	Net tonnage.	Length.	Breadth.	Depth.	When built.	Where built	Home port (where permanent document issues).
						Feet.	Feet.	Feet.			
91623		Sch.	Mary F. Smith	33	32	57.0	17.5	7.4	1883	Bristol, Mo.	Portland, Me.
92505		Sch.	Mary F. Smith	8	8	30.0	12.0	4.3	1894	Ellsworth, Me.	Buckport, Me.
91229		Sch.	Mary G. Beattie	63	60	70.0	21.0	6.0	1880	City Island, N. Y.	New Haven, Conn.
92398	K. L. D. T.	Sch.	Mary G. Powers	133	126	109.0	25.5	10.8	1892	Essex, Mass.	Boston, Mass.
92357	K. J. S. H.	Sch.	Mary H. Brockway	467	410	150.0	35.7	10.7	1891	Waterford, Conn.	New London, Conn.
91160		Slp.	Mary H. Cuckoo	16	15	46.6	17.1	4.6	1870	Dorchester County, Md.	Baltimore, Md.
90352		Sch.	Mary H. Lako	31	20	54.7	18.4	5.1	1870	Bridgeton, N. J.	Richmond, Va.
17923		Sch.	Mary H. Lewis	19	18	40.8	15.7	5.7	1869	Harpwell, Me.	Lubec, Me.
92820		Slp.	Mary J. Wroldsen	7	5	38.4	14.6	3.2	1897	Fairmount, Md.	Edenton, N. C.
92471		Sch.	Mary J. Bell	10	10	43.0	14.0	2.8	1892	New Smyrna, Fla.	St. Augustine, Fla.
90062		Sch.	Mary J. Bond	35	23	61.6	20.7	6.1	1874	Crisfield, Md.	Crisfield, Md.
16157		Sch.	Mary J. Elliot	53	50	66.2	19.1	7.0	1849	Essex, Mass.	Machias, Me.
91880		Sch.	Mary J. Lewis	14	9	52.0	14.2	4.0	1886	Somerset County, Md.	Crisfield, Md.
92765		Sch.	Mary J. Robbins	23	13	52.0	17.5	5.5	1897	Dorchester, N. J.	Bridgeton, N. J.
92554	K. L. S. T.	Sch.	Mary J. Russell	372	354	127.0	34.0	12.0	1893	Leesburg, N. J.	Do.
91830		Slp.	Mary J. Sampers	7	7	32.3	14.2	3.3	1886	Patchogue, N. Y.	Patchogue, N. Y.
91931		Sch.	Mary J. Ward	11	11	38.9	12.9	5.1	1887	Essex, Mass.	Gloucester, Mass.
91296		Sch.	Mary K. Hodson	10	9	48.8	13.8	2.7	1880	Crisfield, Md.	Tappanhook, Va.
90653		Sch.	Mary L. Boothby	26	24	51.5	18.3	4.8	1874	Marcushook, Pa.	Annapolis, Md.
17804		Sch.	Mary L. Colbourne	23	13	49.2	17.5	5.5	1851	Somerset County, Md.	Newport News, Va.
91069		Sch.	Mary L. Cooper	10	5	49.0	13.2	3.5	1882	Talbot County, Md.	Wilmington, Del.
92134	K. G. P. N.	Sch.	Mary L. Crosby	487	394	143.1	34.2	12.4	1889	Millbridge, Me.	Helfast, Me.
91548	K. B. F. R.	Slp.	Mary L. Cushing	1,658	1,575	220.7	40.4	25.7	1883	Newburyport, Mass.	New York, N. Y.
92130		Sch.	Mary L. Gardner	9	5	59.0	13.2	3.5	1889	Somerset County, Md.	Crisfield, Md.
90260		Sch.	Mary L. Harty	49	46	68.5	20.8	7.2	1871	Boothbay, Me.	Pensacola, Fla.
17875		Sch.	Mary L. Metico	38	27	61.0	18.4	5.8	1894	Baltimore, Md.	Baltimore, Md.
91403		Slp.	Mary L. Robbins	15	8	40.5	15.5	4.4	1882	Cedarville, N. J.	Bridgeton, N. J.
91394		Sch.	Mary L. Vetra	21	16	64.4	16.2	4.2	1881	Cambridge, Md.	Cape Charles, Va.
16935		Sch.	Mary M. Brainard	94	89	72.0	25.5	7.2	1846	Clinton, Conn.	New York, N. Y.
92057		Slp.	Mary M. Broere	6	6	31.2	13.3	3.5	1888	Patchogue, N. Y.	Patchogue, N. Y.
91725		Slp.	Mary M. Owens	6	6	31.0	12.0	2.8	1884	Norfolk County, Va.	Norfolk, Va.
92120		Sch.	Mary N. Bourke	920	874	219.0	35.0	15.9	1889	Baraga, Mich.	Marquette, Mich.
94108		Sch.	Mary P. Mosquita	85	57	84.5	22.7	9.0	1901	Essex, Mass.	Gloucester, Mass.
90750		Slp.	Mary R. Smith	7	7	32.4	13.3	3.2	1875	Freeport, N. Y.	Perth Amboy, N. J.
90630	J. P. M. F.	Sch.	Mary S. Bradshaw	379	369	124.4	32.0	9.0	1874	Philadelphia, Pa.	Camden, N. J.
91049		Sch.	Mary S. Ewing	59	45	74.0	23.0	5.0	1878	Mauricetown, N. J.	Norfolk, Va.
17242		Sch.	Mary S. Wanson	53	56	66.0	19.8	7.3	1850	Gloucester, Mass.	New Bedford, Mass.
91940		Slp.	Mary T. Mlster	10	9	41.0	14.8	3.3	1887	Somerset County, Md.	Crisfield, Md.
92977	K. P. J. G.	Sch.	Mary T. Quinby	1,172	1,047	184.8	40.3	18.8	1899	Thomaston, Mo.	Thomaston, Mo.
90219		Sch.	Mary V. Duncan	50	53	71.0	22.9	6.6	1870	Choptank, Md.	Baltimore, Md.
91755		Slp.	Mary V. Marlon	5	5	30.0	11.5	3.2	1885	Willapa, Wash.	Port Townsend, Wash.
91158		Sch.	Mary V. Rowe	8	7	59.0	12.4	3.0	1879	Somerset County, Md.	Crisfield, Md.
93003	K. P. N. B.	Sch.	Mary W. Bowen	2,153	1,997	249.1	46.5	21.9	1900	Bath, Mo.	Fall River, Mass.
91632		Sch.	Mary W. Douglass	28	20	54.0	18.8	4.5	1883	Dias Creek, N. J.	New Bedford, Mass.
90527		Sch.	Mary W. Meurs	34	21	57.5	18.9	5.0	1873	Bridgeton, N. J.	Bridgeton, N. J.
92581	K. L. W. H.	Sch.	Mary E. H. G. Dow	1,204	1,207	208.5	40.2	19.5	1894	Bath, Mo.	Bath, Me.
92232	K. H. W. T.	Sch.	Mary Adelaide Randall	1,160	1,108	193.3	40.3	18.0	1891	do	Port Jefferson, N. Y.
90890		Sch.	Mary Ann Kirby	33	31	53.5	21.8	4.8	1876	Glenwood, N. Y.	New York, N. Y.
90632	J. G. R. B.	Sch.	Mary Ann McCann	178	169	101.8	27.4	8.7	1869	Bangor, Me.	Bangor, Me.
90287		Sch.	Mary Ann Rebecca	18	17	53.0	14.4	4.5	1871	Hatteras, N. C.	Norfolk, Va.
90550		Sch.	Mary Ann Shea	50	48	78.7	21.2	3.6	1873	Ocoquan, Va.	Alexandria, Va.
92230		Sch.	Mary Eliza Small	25	23	51.2	20.0	4.0	1890	Big Flaty Creek, N. C.	Edenton, N. C.
90764		Sch.	Mary Ellen Cook	132	126	118.0	25.0	7.0	1875	Grand Haven, Mich.	Milwaukee, Wis.
90620		Sch.	Mary Francis Cruz	46	44	60.0	22.0	4.6	1874	San Pablo, Cal.	San Francisco, Cal.
92043		Slp.	Mary Jane Forshu	7	7	36.6	14.0	3.2	1888	Collington, N. C.	Edenton, N. C.
91507		Sch.	Mary Liz Thomas	20	17	69.0	17.4	4.8	1883	Dorchester County, Md.	Baltimore, Md.
92618	K. M. G. T.	Sch.	Mary Leo Patton	549	522	156.2	34.0	15.3	1894	Baltimore, Md.	Bridgeton, N. J.
17778		Sch.	Mary and Alice	33	23	57.6	20.8	6.3	1867	Somerset County, Md.	Newport News, Va.
90860		Sch.	Mary and Bell	30	28	54.4	16.8	5.6	1873	Dighton, Mass.	New Bedford, Mass.
92378		Slp.	Mary and Edna	5	5	26.0	8.9	5.0	1888	Bromon, Me.	Deer Isle, Me.
90205		Sch.	Mary and Ella	17	16	45.8	15.2	4.3	1870	Baltimore, Md.	Washington, D. C.
91099		Slp.	Mary and Ella	6	6	20.9	13.4	3.3	1888	Patchogue, N. Y.	Patchogue, N. Y.
92640		Slp.	Mary and Ella Hager	0	5	32.2	12.7	3.1	1895	Dorchester, N. J.	Bridgeton, N. J.
91357		Sch.	Mary and Ellen	30	27	64.4	20.8	6.3	1881	Baltimore, Md.	Cape Charles, Va.
90985		Sch.	Mary and Emma	18	17	45.0	16.4	4.7	1877	East Haddam, Conn.	Annapolis, Md.
91524	J. W. V. G.	Sch.	Mary and Ida	183	174	110.2	29.4	9.7	1882	San Francisco, Cal.	San Francisco, Cal.
92932		Slp.	Mary and Inez	11	8	46.9	15.6	4.0	1899	Pocomoko City, Md.	Cape Charles, Va.
17294		Sch.	Mary and Margaret	21	13	49.3	16.6	4.3	1864	Newport, N. J.	Bridgeton, N. J.
10540		Sch.	Mary and Robert	19	17	44.7	14.0	4.6	1860	Washington, D. C.	Alexandria, Va.
92815		Slp.	Mary and Susan	6	0	40.0	14.3	2.8	1897	Holland Island, Md.	Crisfield, Md.
92751		Slp.	Mary and Susie	8	8	42.0	14.8	3.4	1896	Cabin Creek, Md.	Baltimore, Md.
91812		Sch.	Mary and Virginia	16	9	54.1	16.2	4.1	1885	Pocomoko City, Md.	Cape Charles, Va.
92248		Sch.	Mary and Pearl Whitfield	10	11	49.9	18.3	4.0	1890	Gainesville, Miss.	New Orleans, La.
17763		Slp.	Mary Jane and Elizabeth	31	20	57.0	21.6	3.7	1850	Story Landing, N. J.	Philadelphia, Pa.
92111		Sch.	Maryland	22	21	57.0	17.0	4.7	1880	Pocomoko City, Md.	Newport News, Va.
17882		Sch.	Marytana	34	25	59.6	20.4	6.1	1867	Somerset County, Md.	Baltimore, Md.
92000		Sch.	Masconomo	90	67	83.1	23.5	9.1	1888	Essex, Mass.	Gloucester, Mass.

MERCHANT SAILING VESSELS OF THE UNITED STATES—Continued.

Official No.	Signal letters.	Rtg.	Name of vessel.	Gross tonnage.	Net tonnage.	Length.	Breadth.	Depth.	When built.	Where built.	Home port (where permanent document issued).
						Feet.	Feet.	Feet.			
91490		Sch.	Mascot	81	77	80.8	24.7	8.3	1882	Essex, Mass.	New York, N. Y.
92520		Slp.	Mascot	8	7	34.8	10.0	5.3	1893	Rogue Bluff, Mo.	Machias, Me.
92549		Sch.	Mascot	5	5	41.8	11.2	2.7	1893	Salisbury, Md.	Baltimore, Md.
93144		Slp.	Mascot	24	18	53.3	19.4	3.2	1901	Phippsburg, Mo.	Newport, R. I.
92225		Slp.	Mascotte	13	13	37.0	15.0	3.9	1890	Port Republic, N. J.	Somers Point, N. J.
92018	K. F. G. P.	Sch. Y.	Mascotte	24	22	51.8	15.0	4.4	1884	Roslyn, N. Y.	Philadelphia, Pa.
92347		Slp.	Mascotte	0	6	28.7	11.5	3.6	1885	Alexandria, Va.	New York, N. Y.
90167		Slp.	Masonio Guido	10	9	42.5	18.2	3.6	1870	Crisfield, Md.	Crisfield, Md.
92914	K. N. S. H.	Sch.	Massachusetts	501	437	185.3	36.3	11.0	1898	Bath, Mo.	New York, N. Y.
75095		Sch.	Massasoit	842	800	189.6	34.0	16.5	1874	Gibraltar, Mich.	Chicago, Ill.
92100	K. G. J. W.	Sch.	Massasoit	1,377	1,212	216.8	43.1	21.0	1899	Bath, Mo.	New Haven, Conn.
92871		Sch.	Massasoit	32	32	58.4	17.8	7.6	1898	Gloucester, Mass.	Plymouth, Mass.
90894		Sch.	Master Mariner	39	37	50.0	21.4	4.6	1876	San Francisco, Cal.	San Francisco, Cal.
91430		Slp.	Matuxet	10	6	31.2	12.6	3.7	1882	Westerly, R. I.	Providence, R. I.
92132	K. G. P. J.	Bk.	Matanzas	1,028	929	196.3	37.4	17.5	1889	Bath, Mo.	New York, N. Y.
92954		Sch.	Matanzas	2,600	2,625	324.0	45.5	21.5	1899	West Bay City, Mich.	Port Huron, Mich.
93116	K. Q. R. F.	Sch.	Matanzas	1,579	1,442	246.9	43.1	19.1	1901	Bath, Mo.	Fall River, Mass.
93142		Slp.	Mato	11	11	27.0	9.8	3.0	1900	Louisville, Ky.	Evansville, Ind.
91972		Sch.	Mathilda	30	28	64.3	18.8	3.7	1888	Clearcreek, Tex.	Galveston, Tex.
16363		Sch.	Mathida	18	17	41.8	12.3	5.8	1847	Essex, Mass.	Brooklin, Me.
91951		Sch.	Mathida	37	28	60.6	21.1	5.8	1887	Marion, Md.	Baltimore, Md.
91163		Sch.	Matilda L.	50	47	65.8	21.0	5.4	1879	Smyrna, Del.	Do.
17588	J. B. N. S.	Sch.	Matilda Brooks	340	290	119.9	31.0	0.5	1867	Port Jefferson, N. Y.	New York, N. Y.
92308	K. J. T. C.	Sch.	Matilda D. Borda	827	747	169.0	30.0	16.5	1891	Camden, N. J.	Philadelphia, Pa.
92870		Sch.	Matilde	70	71	74.0	24.0	7.0			New York, N. Y.
90283		Sch.	Matlaco	36	34	51.6	18.6	5.6	1871	San Francisco, Cal.	Kodiak, Alaska.
92841		Sch.	Mattakeesett	77	50	85.0	23.0	10.0	1898	Essex, Mass.	Boston, Mass.
91419		Sch.	Matthw Keany	69	47	74.2	22.1	7.9	1882	Bath, Mo.	Gloucester, Mass.
17347		Slp.	Matlto	44		70.8	13.3	4.8	1807	Port Douglas, N. Y.	Plattsburg, N. Y.
91148		Slp.	Matlto	7	7	33.1	11.3	3.4	1877	Canarsie, N. Y.	New York, N. Y.
91471		Sch.	Matlto	6	5	29.0	11.0	4.0	1881	Deer Isle, Me.	Bangor, Me.
91842		Slp.	Matlto	9	6	40.0	13.9	3.5	1885	Solomon Island, Md.	Bridgeton, N. J.
92910		Sch.	Matlto	12	12	40.6	13.0	3.7	1899	Miami, Fla.	Key West, Fla.
91658		Slp.	Matlto B.	10	6	36.8	14.0	4.0	1884	Cedarville, N. J.	Bridgeton, N. J.
92432		Slp.	Matlto H.	8	8	30.0	13.0	6.0	1892	Eden, Fla.	St. Augustine, Fla.
93069		Cat.	Matlto H.	6	6	28.5	12.7	4.0	1899	Port Republic, N. J.	Somers Point, N. J.
92985		Sch.	Matlto J.	10	7	30.3	14.2	3.3	1899	Bloxie, Miss.	Shiloh, Miss.
91590		Slp.	Matlto Hlgood	10	9	35.0	14.0	3.0	1883	Portsmouth, Va.	Norfolk, Va.
92467		Sch.	Matlto Bliss	18	17	60.5	15.9	4.4	1892	Somerset County, Md.	Chincoteague, Va.
92980		Slp.	Matlto Crowell	7	7	42.0	13.5	3.6	1899	Oriole, Md.	Crisfield, Md.
91298		Sch.	Matlto George	23	27	60.2	17.6	6.3	1880	Pascagoula, Miss.	Pensacola, Fla.
91850		Slp.	Matlto Lee	7	6	34.4	13.1	3.3	1886	Pocomoke City, Md.	Tappahannock, Va.
91515		Sch.	Matlto May	20	10	62.0	16.0	3.4	1882	Isle of Wight County, Va.	Norfolk, Va.
92308		Sch.	Matlto May	7	7	30.0	10.8	3.4	1891	Hatteras, N. C.	Newbern, N. C.
92686		Sch.	Matlto May	14	10	44.5	15.4	3.7	1895	Ocracoke, N. C.	Do.
91645	K. C. B. T.	Sch.	Matlto Newman	354	282	140.6	34.0	0.8	1883	Yorktown, Va.	Tuckerton, N. J.
90167		Slp.	Matlto Winsp	6	6	32.4	11.9	2.4	1870	Brookhaven, N. Y.	Coldspring, N. Y.
91461		Sch.	Matlto Winship	77	73	70.5	22.0	7.7	1882	Gloucester, Mass.	Gloucester, Mass.
90076		Slp.	Matlto A. Davis	32	31	50.0	21.6	5.5	1869	Stonybrook, N. Y.	Coldspring, N. Y.
92820		Slp.	Matlto A. Walston	7	7	39.0	13.8	3.0	1897	Crisfield, Md.	Crisfield, Md.
91654		Slp.	Matlto B. Sheppard	14	9	40.0	15.8	4.0	1884	Bridgeton, N. J.	Bridgeton, N. J.
92712		Sch.	Matlto D. Brundage	71	71	81.0	21.0	8.4	1895	Essex, Mass.	Boston, Mass.
90847		Sch.	Matlto E. Fitchett	20	19	52.4	15.4	4.6	1875	Warwick County, Va.	Newport News, Va.
92317		Sch.	Matlto F. Culyer	21	14	61.0	17.0	5.0	1891	Tyaskin, Md.	Do.
91695		Sch.	Matlto F. Dean	48	32	68.0	25.0	5.8	1884	Madison, Md.	Annapolis, Md.
91570	K. B. L. H.	Sch.	Matlto J. Allen	229	190	120.8	30.0	8.0	1883	Yarmouth, Me.	Portland, Me.
90448		Sch.	Matlto L. Ford	32	20	56.2	19.1	5.0	1872	Bridgeton, N. J.	Bridgeton, N. J.
92986		Slp.	Matlto L. Tyler	5	5	35.5	12.6	2.6	1899	Pocomoke City, Md.	Crisfield, Md.
91904		Sch.	Matlto P. Flavel	33	22	61.4	19.3	5.8	1887	Bridgeton, N. J.	Philadelphia, Pa.
92820		Sch.	Matlto W. Porter	28	26	62.8	17.0	4.7	1897	Port Republic, N. J.	Tuckerton, N. J.
91910		Sch.	Matlto and Lona	15	14	38.1	14.3	5.6	1887	Noank, Conn.	Stonington, Conn.
16682		Sch.	Maud	32	10	59.7	21.2	4.1	1867	Bonfouca, La.	New Orleans, La.
17904		Sch.	Maud	13	12	42.0	14.0	4.2	1868	Annapessux, Md.	Tappahannock, Va.
90456	J. M. Q. H.	Sch.	Maud	398	340	127.0	20.8	13.0	1872	Machiasport, Me.	Salem, Mass.
90787		Slp.	Maud	8	7	31.0	13.7	3.5	1875	Islip, N. Y.	New York, N. Y.
91539		Sch.	Maud	33	24	61.0	21.4	4.2	1883	Marcushook, Pa.	Norfolk, Va.
91868		Sch.	Maud	7	6	40.7	10.6	2.4	1886	Beaufort, N. C.	Beaufort, N. C.
91963		Cut.	Maud	7	7	25.0	12.1	4.0	1870	Hyannis, Mass.	Boston, Mass.
92019		Slp.	Maud	6	6	41.3	10.1	2.9	1888	Morehead City, N. C.	Beaufort, N. C.
92339		Slp.	Maud	9	9	27.5	13.0	4.0	1869	Newport, R. I.	New London, Conn.
92406		Sch.	Maud	0	5	34.0	11.5	2.5	1892	Anacortes, Wash.	Port Townsend, Wash.
92469		Sch.	Maud	31	30	47.8	17.4	4.3	1892	Astoria, Oreg.	Astoria, Oreg.
92672		Sch.	Maud	9	8	32.1	11.9	3.2	1895	Brunswick, Ga.	Jacksonville, Fla.
92793		Slp.	Maud	7	7	32.5	13.5	3.0	1897	Patchogue, N. Y.	Perth Amboy, N. J.
92848		Sch.	Maud	13	13	44.5	14.0	3.2	1898	Beaufort, N. C.	Beaufort, N. C.

1 Formerly schooner Jesse Linn.

* Formerly Spanish schooner Matilde.

MERCHANT SAILING VESSELS OF THE UNITED STATES—Continued.

Official No.	Signal letters.	Rtg.	Name of vessel.	Gross tonnage.	Net tonnage.	Length.	Breadth.	Depth.	When built.	Where built.	Home port (where permanent document issues).
						Feet.	Feet.	Feet.			
91841		Slp.	Maud R.	8	7	35.8	13.3	3.9	1885	Solomon Island, Md.	Crisfield, Md.
91537		Sch.	Maud S.	45	43	69.1	19.2	5.1	1883	Millbridge, Me.	Southwest Harbor, Me.
91541		Sch.	Maud S.	79	44	79.6	23.0	8.2	1883	Bath, Me.	Portland, Me.
91594		Sch.	Maud S.	25	17	69.0	17.1	4.9	1883	Pocomoke City, Md.	Crisfield, Md.
91731		Slp.	Maud S.	9	9	42.5	14.9	3.6	1884	Dorchester County, Md.	Cape Charles, Va.
91807		Slp.	Maud S.	7	7	29.0	13.8	3.2	1885	Bayshore, N. Y.	Patchogue, N. Y.
92172		Slp.	Maud S.	7	6	32.0	12.9	3.2	1890	Atlantic City, N. J.	Chincoteague, Va.
92913		Cat.	Maud S.	5	5	26.3	11.8	3.3	1886	Somers Point, N. J.	Somers Point, N. J.
92030		Cat.	Maud S.	5	5	28.0	11.4	3.4	1891	Wellfleet, Mass.	Boston, Mass.
91174		Sch.	Maud Beneteau	6	6	36.7	10.1	2.6	1879	Detroit, Mich.	Grand Haven, Mich.
92745		Slp.	Maud Bennett.	10	5	43.7	14.9	3.6	1890	Crisfield, Md.	Crisfield, Md.
90823	J. R. H. S.	Sch.	Maud Briggs	249	213	118.4	29.1	10.4	1875	Brewer, Me.	Bangor, Me.
90383		Sch.	Maud Gertrude	15	14	45.2	15.9	5.3	1873	Biddeford, Me.	Newport, R. I.
90560		Slp.	Maud Granger	5	5	28.0	9.3	4.8	1900	Bremen, Me.	Damariscotta, Me.
93190		Slp.	Maud Grannies	9	5	43.0	14.7	3.0	1900	Belhaven, N. C.	Edenton, N. C.
91590		Sch.	Maud Helou	22	21	52.0	15.9	6.0	1883	Bath, Me.	St. Marys, Ga.
90282	J. K. S. V.	Sch.	Maud Malloch	116	97	87.5	25.5	7.6	1868	Perry, Me.	Calais, Me.
92923		Ywl.	Maud Miller	11	10	40.0	10.8	3.1	1894	Eden, Fla.	St. Augustine, Fla.
91644		Slp.	Maud Moller	6	6	31.0	13.6	3.4	1892	Patchogue, N. Y.	Patchogue, N. Y.
90803	J. R. F. C.	Sch.	Maud Muller	8	8	37.4	14.6	3.7	1883	Wicomico County, Md.	Cape Charles, Va.
91590	K. B. P. G.	Sch.	Maud Seward	143	135	98.2	26.0	7.8	1875	Little Choptank, Md.	Deer Isle, Me.
92670		Sch.	Maud Spurling	53	51	70.0	19.9	9.0	1895	Bath, Me.	Bangor, Me.
91606		Sch.	Maud Whitmore	11	10	42.0	12.6	5.0	1877	Boothbay, Me.	Pensacola, Fla.
92886		Slp.	Maud B. Morse	8	5	29.8	10.6	5.0	1897	Cushing, Me.	Portland, Me.
91314		Sch.	Maud B. Murray	17	16	43.2	15.0	5.3	1881	Boothbay, Me.	Waldoboro, Me.
92887		Slp.	Maud E. Talmadge	8	7	40.7	15.9	3.7	1898	Gulfport, Va.	Cape Charles, Va.
91664	K. C. H. W.	Sch.	Maud H. Dudley	392	327	139.3	33.2	10.7	1884	Bath, Me.	Bath, Me.
91544		Slp.	Maud M. Robbins	17	7	44.0	16.0	4.4	1883	Port Norris, N. J.	Bridgeton, N. J.
91435		Sch.	Maud M. Story	75	51	77.5	22.0	8.0	1882	Bath, Me.	Gloucester, Mass.
92739		Slp.	Maud V. Jones	5	5	28.4	12.5	2.9	1891	Patchogue, N. Y.	Patchogue, N. Y.
91786		Slp.	Maud V. Mills	10	9	41.0	14.5	3.5	1885	Dorchester County, Md.	Cape Charles, Va.
92458		Slp.	Maud Andrew	7	6	26.0	12.0	4.3	1892	Harwich, Mass.	Dennis, Mass.
93996	K. Q. G. M.	Sch.	Maud Palmor	1,745	1,529	231.6	42.6	23.5	1900	Bath, Me.	Boston, Mass.
91562	K. B. J. C.	Sch.	Maud Sherwood	638	545	160.7	35.1	17.4	1883	Newburyport, Mass.	Do.
90587		Slp.	Maudellias	9	8	47.0	12.8	3.3	1866	Jersey City, N. J.	Perth Amboy, N. J.
93039	K. Q. B. T.	Bk.	Mauna Ala. I.	820	779	184.7	32.6	10.0	1883	Sunderland, England	Honolulu, H. I.
92982		Sch.	Maurico W. Coston	9	9	52.0	14.0	2.8	1899	Monte, Md.	Crisfield, Md.
91992		Sch.	Mava	8	5	43.0	12.8	3.0	1847	Upper Trappe, Md.	Do.
135996		Slp. y.	Mavourneen	8	8	34.0	13.5	3.6	1888	Patchogue, N. Y.	New York, N. Y.
92555		Cr. y.	Mawaja	11	11	38.8	9.9	0.2	1880	Charlevoix, Mich.	Chicago, Ill.
92684	K. M. L. T.	Sch.	Maweema	453	392	156.0	36.0	11.8	1895	Fairhaven, Cal.	San Francisco, Cal.
90948	J. S. D. R.	Sch.	Maxin	117	111	92.0	27.2	7.2	1876	Humboldt Bay, Cal.	Do.
91103		Sch.	Maximo Elliott.	111	75	95.0	24.0	10.0	1901	Essex, Mass.	Gloucester, Mass.
17670		Slp.	May	17	17	40.0	14.3	5.9	1868	Boston, Mass.	Boston, Mass.
90959		Slp.	May	7	7	37.6	11.6	2.6	1877	Elizabeth City, Va.	Norfolk, Va.
91353		Slp.	May	11	11	34.2	13.2	4.7	1881	Winterport, Mo.	Boston, Mass.
91708		Sch.	May	31	30	55.0	19.0	5.6	1884	St. Michaels, Md.	Richmond, Va.
92089		Sch.	May	13	12	44.6	12.6	3.2	1887	Southport, N. C.	Wilmington, N. C.
92218		Sch.	May	8	7	44.8	12.8	3.0	1890	Jones Creek, Md.	Tappahannock, Va.
92761		Sch. y.	May	10	10	39.1	11.0	3.4	1896	Brooklyn, N. Y.	New York, N. Y.
92368		Slp.	May	5	5	26.7	13.0	2.9	1898	Charleston, S. C.	Charleston, S. C.
93099		Sch.	May	5	5	31.6	10.7	2.0	1900	Cape Sable, Fla.	Key West, Fla.
92834		Slp.	May S.	10	10	39.0	15.6	3.0	1895	St. Augustine, Fla.	St. Augustine, Fla.
91811		Slp.	May Bateman	10	9	42.7	15.0	4.2	1885	Bridgeton, N. J.	Bridgeton, N. J.
91877		Sch.	May Bell	6	6	42.0	10.3	2.8	1886	Queen Anne County, Md.	Baltimore, Md.
92338		Sch.	May Bell	10	10	46.5	12.9	3.9	1891	North River, N. C.	Beaufort, N. C.
91434		Sch.	May Brown	69	56	69.8	22.5	5.7	1882	Cherryfield, Me.	Crisfield, Md.
91510		Sch.	May Cornell	8	7	32.1	11.8	3.8	1882	Manistee, Mich.	Grand Haven, Mich.
16536		Sch.	May Flower	21	12	65.5	16.4	4.7	1882	Bought of United States	Norfolk, Va.
18978		Slp.	May Flower	7	6	32.0	12.4	3.2	1853	Staten Island, N. Y.	New York, N. Y.
17650		Sch.	May Flower	47	45	63.0	22.6	4.6	1864	South Milford, Del.	Bridgeton, Conn.
90161		Slp.	May Flower	14	13	35.5	14.8	4.7	1870	San Francisco, Cal.	San Francisco, Cal.
90780		Slp.	May Flower	11	11	36.0	14.6	4.2	1895	Jalip, N. Y.	Perth Amboy, N. J.
90833		Slp.	May Flower	17	16	52.5	16.2	2.8	1875	Alna, Me.	Wicasset, Me.
91240		Sch.	May Flower	12	11	49.2	13.3	3.5	1880	Goosa Creek, N. C.	Newbern, N. C.
91312		Slp.	May Flower	14	13	45.9	13.3	2.9	1881	Perkins, Me.	Wicasset, Me.
91631		Slp.	May Flower	9	5	35.2	14.0	3.6	1883	Cedarville, N. J.	Wilmington, Del.
91893		Sch.	May Flower	12	12	38.2	15.2	3.4	1886	Biloxi, Miss.	Key West, Fla.
91890		Sch.	May Flower	42	40	61.0	20.4	4.6	1886	Keyport, N. J.	Perth Amboy, N. J.
91897		Sch.	May Flower	9	6	50.0	14.0	2.8	1886	Calvert County, Md.	Crisfield, Md.
91911		Sch.	May Flower	8	8	33.2	11.8	5.3	1880	Eastport, Me.	Eastport, Me.
92005		Sch.	May Flower	90	86	80.5	20.5	6.2	1888	San Francisco, Cal.	San Francisco, Cal.
92042		Slp.	May Flower	6	5	34.7	11.6	2.6	1888	Greenback, Va.	Chincoteague, Va.

^a Formerly { a British ship Pak Wan.
b Hawaiian bark Mauna Ala.

^c Formerly sloop E. A. Callahan.
^d Formerly cutter-yacht Margaret.

^e Composite.

MERCHANT SAILING VESSELS OF THE UNITED STATES—Continued.

Official No.	Signal letters.	Rig.	Name of vessel.	Gross tonnage.	Net tonnage.	Length.	Breadth.	Depth.	When built.	Where built.	Home port (where permanent document issues).
92137		Shp. y.	May Flower	11	11	36.7	13.3	3.2	1889	Sunshine, Wash.	Port Townsend, Wash.
92179		Sch.	May Flower	46	44	73.0	21.8	4.0	1890	Alexandria, Va.	Alexandria, Va.
92199	K. H. J. B.	Sch. y.	May Flower	84	80	87.3	23.5	9.0	1893	Boston, Mass.	Boston, Mass.
92257		Sch.	May Flower	10	10	46.0	13.3	3.5	1890	Barlowe, N. C.	Beaufort, S. C.
92288		Slp.	May Flower	8	8	40.1	11.1	2.5	1890	Chincoteague, Va.	Chincoteague, Va.
92305		Slp.	May Flower	10	8	34.6	12.4	4.4	1891	Tacoma, Wash.	Juneau, Alaska.
92348		Sch.	May Flower	8	8	40.1	11.1	2.5	1890	Chincoteague, Va.	Chincoteague, Va.
92387		Sch.	May Flower	10	10	53.0	15.0	3.0	1893	St. Peter, Md.	Crisfield, Md.
92501		Slp.	Mayflower	6	6	40.0	12.5	4.2	1897	Tappahannock, Va.	Tappahannock, Va.
93116		Sch.	Mayflower	29	24	52.1	18.6	5.1	1899	Friendship, Mo.	Plymouth, Mass.
93017		Sch.	Mayflower	13	11	49.0	15.4	3.6	1900	Half Moon, Ga.	Savannah, Ga.
10394		Sch.	Mayflower No. 2	7	7	49.0	15.4	3.6	1900	Cedar Bayou, Tex.	Galveston, Tex.
10394		Sch.	May Queen	70	67	72.0	21.0	7.1	1858	Wheeling, W. Va.	Paducah, Ky.
10394		Sch.	May Queen	5	5	29.0	8.0	3.0	1868	Orland, Mo.	Mount Desert Ferry, Me.
10394		Sch.	May Queen	10	10	35.0	10.8	4.3	1876	Bristol, Mo.	Wiscasset, Me.
10394		Sch.	May Queen	5	5	29.0	11.9	5.0	1876	Phippaburg, Mo.	Mechanic, Me.
10394		Sch.	May Queen	5	5	29.0	11.0	2.7	1883	Longmott, Tex.	Corpus Christi, Tex.
10394		Sch.	May Queen	5	5	29.0	11.0	2.7	1880	Manitowoc, Wis.	Cleveland, Ohio.
10394		Sch.	May Rose	24	23	57.4	16.4	3.2	1890	Harrison, Mich.	Detroit, Mich.
10394		Sch.	May Solno	9	9	52.0	14.0	3.0	1890	Madison, Md.	Baltimore, Md.
10394		Sch.	May V. Neville	1,191	1,042	195.0	40.2	18.4	1891	Bath, Me.	Bath, Me.
10394		Sch.	May and Anna Beswick	140	142	95.0	27.0	6.0	1891	Milford, Del.	Wilmington, Del.
10394		Sch.	Mayaguezana	44	42	59.0	16.0	7.0	1878	Mayaguez, P. R.	San Juan, P. R.
10394		Slp.	Mayme	11	11	36.0	12.0	4.0	1899	Fairport, Va.	Tappahannock, Va.
10394		Slp. y.	Mayotta	9	9	33.8	11.9	4.1	1893	Port Washington, N. Y.	New York, N. Y.
10394		Sch.	Mazio W. Lambdin	8	7	41.8	11.0	3.6	1891	Sherwood, Md.	Baltimore, Md.
10394		Sch.	Meator	22	21	46.1	15.9	4.6	1895	Brunswick, Ga.	Brunswick, Ga.
10394		Sch.	Mechanic	58	56	62.5	19.7	7.0	1819	Haverhill, Mass.	Ellsworth, Me.
10394	H. V. K. Q.	Sch.	Mecosta	242	199	109.4	27.4	10.5	1864	Bangor, Me.	Boston, Mass.
10394		Slp.	Meda	9	8	33.0	13.0	4.4	1896	Greenport, N. Y.	Greenport, N. Y.
10394		Slp. y.	Medford	92	87	70.4	24.2	7.1	1848	Port Chester, N. Y.	New York, N. Y.
10394		Sch.	Medford	1,351	1,160	201.7	40.0	18.0	1900	Bath, Me.	Bucksport, Me.
10394	K. Q. H. R.	Sch.	Mediterranean	22	21	50.0	18.0	5.0	1858	Bath, Me.	Boston, Mass.
10394		Sch.	Medora	22	21	35.0	12.3	3.4	1849	Somerset County, Md.	Crisfield, Md.
10394		Sch.	Medora	22	21	50.7	15.9	0.3	1849	Hoboken, N. J.	Rockland, Me.
10394		Sch.	Medora	6	6	30.0	11.2	3.4	1896	Isle au Haut, Mo.	Southwest Harbor, Me.
10394		Sch.	Medora Fishor	60	63	69.0	23.4	5.9	1887	South River, N. J.	Port Amboy, N. J.
10394		Sch.	Medora Francis	21	14	48.0	10.9	4.6	1870	Swansgut, Va.	Philadelphia, Pa.
10394		Sch. y.	Memor	12	12	32.5	13.0	4.2	1898	Quincy, Mass.	Chatham, Mass.
10394		Slp.	Meltonax	37	35	56.4	19.8	5.0	1850	Brookhaven, N. Y.	Greenport, N. Y.
10394	J. D. V. M.	Sch.	Melanethon	298	283	133.0	30.5	10.9	1867	North Bend, Ore.	San Francisco, Cal.
10394		Sch.	Melbourne	510	484	168.8	31.6	12.6	1890	St. Clair, Mich.	Detroit, Mich.
10394		Slp.	Mel and Boe	0	0	35.6	13.7	3.0	1882	Dorchester County, Md.	Crisfield, Md.
10394		Sch.	Melissa Smith	8	7	30.4	13.0	3.2	1805	Shrewsbury, N. J.	Port Amboy, N. J.
10394	J. T. W. M.	Sch.	Melissa Trusk	236	198	113.2	20.2	9.7	1880	Brewer, Me.	Bangor, Me.
10394		Slp.	Melissa Washington	10	9	36.5	15.2	3.4	1871	Somerset County, Md.	Baltimore, Md.
10394		Sch.	Melissa Webster	10	9	47.5	12.3	3.3	1873	do	Tappahannock, Va.
10394	J. P. Q. F.	Sch.	Melissa A. Willey	125	81	148.6	33.6	11.7	1874	Thomaston, Mo.	Thomaston, Me.
10394		Sch.	Melissa J. Tyler	29	21	53.0	17.0	5.0	1863	Somerset County, Md.	Baltimore, Md.
10394		Sch.	Melissa and Wesley	33	31	55.8	17.0	5.9	1864	do	Tappahannock, Va.
10394		Sch.	Melitta	83	79	88.0	20.5	7.2	1881	Manitowoc, Wis.	Milwaukee, Wis.
10394		Sch.	Melrose	28	27	49.0	15.2	7.3	1856	Woolwich, Me.	Eastport, Me.
10394		Slp.	Melrose	11	10	36.0	14.0	4.0	1872	do	New Bedford, Mass.
10394		Sch.	Melrose	21	23	52.0	20.4	3.0	1875	San Francisco, Cal.	San Francisco, Cal.
10394		Sch.	Melville	12	11	38.3	13.2	4.0	1875	Hatteras, N. C.	Newbern, N. C.
10394		Sch.	Melvin Morria	9	8	39.1	12.1	3.8	1884	Smyrna, N. O.	Beaufort, N. C.
10394		Sch.	Melvin Phillips	71	68	83.0	23.5	6.0	1888	Cambridge, Md.	Norfolk, Va.
10394		Sch.	Melvin R. Drow	28	26	55.7	16.9	4.8	1871	Moriehee, N. Y.	Edenton, N. C.
10394		Sch.	Melvin S. Bacon	614	584	182.0	33.5	13.6	1874	Vermilion, Ohio.	Sandusky, Ohio.
10394		Sch.	Melvina	270	257	133.5	27.9	10.2	1863	Sheboygan, Wis.	Port Huron, Mich.
10394		Sch.	Melvina	6	6	27.5	12.4	2.9	1872	Newbern, N. O.	Edenton, N. C.
10394		Sch.	Melvina	36	35	62.0	22.3	3.2	1889	San Francisco, Cal.	San Francisco, Cal.
10394		Slp.	Melvina	0	5	24.0	12.4	4.0	1887	Brookville, Mo.	Deer Isle, Me.
10394		Sch.	Melvina	5	5	20.0	12.0	2.8	1892	Cape May, N. J.	Bridgeton, N. J.
10394		Sch.	Melvina Condiff	24	15	51.5	17.8	5.0	1890	Leesburg, N. J.	Philadelphia, Pa.
10394		Sch.	Memento Mori	16	14	60.0	20.0	6.0	1853	Dorchester County, Md.	Baltimore, Md.
10394		Slp. y.	Memory	7	7	37.4	8.8	4.4	1894	Bristol, R. I.	New York, N. Y.
10394		Sch.	Mema Branch	5	5	39.9	10.0	2.6	1886	Morehead City, N. C.	Beaufort, N. C.
10394		Sch.	Menard Bros	20	12	53.9	18.0	4.2	1829	Bayou Laconch, La.	New Orleans, La.
10394	H. N. G. L.	Sch.	Menawa	211	200	104.8	28.4	10.0	1864	Greenpoint, N. Y.	Southwest Harbor, Me.
10394		Slp. y.	Mendoc	9	9	33.7	11.4	5.1	1901	Shooters Island, N. Y.	New York, N. Y.
10394		Slp. y.	Mendoc	7	5	30.6	10.0	5.8	1896	North Haven, Me.	Boston, Mass.
10394		Sch.	Menominee	455	433	166.2	33.1	10.9	1883	Milwaukee, Wis.	Ogdensburg, N. Y.
10394		Sch.	Mentor	82	78	73.5	23.6	6.7	1879	Phippaburg, Mo.	Bath, Me.
10394		Sch.	Mentora	70	75	75.4	20.0	7.4	1847	Bucksport, Me.	Belfast, Me.

*Formerly Spanish schooner Mayaguezana.

*Formerly schooner Hattie.

*Formerly sloop-yacht Isoco.

MERCHANT SAILING VESSELS OF THE UNITED STATES—Continued.

Official No.	Signal letters.	Rtg.	Name of vessel.	Gross tonnage.	Net tonnage.	Length.	Breadth.	Depth.	When built.	Where built.	Home port (where permanent document issues).
						Feet.	Feet.	Feet.			
91741		Slp.	Mercedes	16	15	40.0	15.2	4.3	1880	Darion, Ga.	Beaufort, S. C.
155201	K. J. Q. F.	Sch. y.	Mercedes	22	21	46.6	16.2	5.2	1891	Tottenville, N. Y.	Boston, Mass.
17022	H. N. M. S.	Sch.	Mercedita	814	773	178.9	29.8	20.2	1861	Brooklyn, N. Y.	Do.
17731		Sch.	Merchant	18	17	47.0	17.7	3.5	1867	San Francisco, Cal.	San Francisco, Cal.
90616		Sch.	Merchant	66	62	79.4	19.0	6.5	1874	Manitowoc, Wis.	Milwaukee, Wis.
92428		Sch.	Merchant	28	26	56.0	18.0	6.6	1892	Cocoa, Fla.	St. Augustine, Fla.
17665		Sch. y.	Mercury	6	6	31.0	11.0	3.0	1847	Boston, Mass.	Boston, Mass.
92097		Slp.	Mergus	12	9	35.2	13.6	3.7	1889	Bayshore, N. Y.	Patchogue, N. Y.
92753		Slp.	Merkin	5	5	30.0	11.7	3.4	1896	Mount Pleasant, S. C.	Charleston, S. C.
92805		Slp.	Merl	5	5	35.0	12.6	3.1	1898	Hopewell, Md.	Crisfield, Md.
92039		Sch.	Merlin	21	20	44.0	14.4	6.0	1888	Fort Howard, Wis.	Milwaukee, Wis.
92187	K. H. F. N.	Sch. y.	Merlin	96	92	96.1	23.3	10.2	1889	Boston, Mass.	Boston, Mass.
91693		Sch.	Mermald	15	14	42.4	15.7	3.7	1884	Lynchburg, Tex.	Galveston, Tex.
93104	K. O. N. M.	Slp. y.	Mermald	31	31	56.9	15.4	7.1	1901	City Island, N. Y.	New York, N. Y.
92371	K. J. T. P.	Sch.	Merrom	925	881	186.0	36.3	18.1	1891	Phippaburg, Me.	Bath, Me.
92585	K. M. F. V.	Sch.	Merriam	855	823	193.1	34.7	19.0	1894	Noank, Conn.	Philadelphia, Pa.
17660	J. D. C. H.	Sch.	Merrill C. Hart	191	182	97.9	26.7	9.8	1866	Bristol, Me.	St. George, Me.
92784		Slp.	Mershon	8	8	38.5	13.2	3.1	1896	North Point, Md.	Baltimore, Md.
91326		Sch.	Mertle and Delmar	78	74	78.5	22.3	7.9	1881	Essex, Mass.	Chatham, Mass.
92427		Slp.	Mertle and Esther	11	10	36.0	12.2	6.6	1892	Swans Island, Me.	Brooklin, Me.
92505		Sch.	Mertis H. Perry	61	58	73.6	20.6	8.8	1893	Essex, Mass.	Marblehead, Mass.
92527		Slp.	Merty	7	6	26.1	11.8	4.8	1893	Cape Elizabeth, Me.	Portland, Me.
16499		Sch.	Messenger	92	87	70.4	25.5	6.4	1853	Drawbridge, Del.	New York, N. Y.
90590		Sch.	Messenger	9	8	45.8	13.1	3.4	1878	Somerset County, Md.	Tappahannock, Va.
91876		Slp.	Messenger	6	6	28.4	10.0	5.0	1882	Bremen, Me.	Gloucester, Mass.
92480		Slp.	Meta Mate	7	6	34.7	11.7	5.6	1893	Cushing, Me.	Waldoboro, Me.
90418		Sch.	Meta	43	41	64.2	19.6	6.3	1872	Pamrappo, N. J.	Jacksonville, Fla.
91843		Sch.	Meta	38	36	51.9	20.1	3.8	1886	San Francisco, Cal.	San Francisco, Cal.
92755		Slp.	Meta	7	6	33.9	12.4	3.7	1896	Charleston, S. C.	Charleston, S. C.
100255		Sch.	Metacomet	852	810	176.0	34.1	17.6	1880	Detroit, Mich.	New York, N. Y.
17362		Sch.	Metamora	36	35	56.0	18.0	7.0	1834	Gloucester, Mass.	Damariscotta, Me.
16900		Sch.	Meteor	92	83	75.0	24.0	6.2	1866	East Haddam, Conn.	New York, N. Y.
28063		Sch. y.	Meteor	43	41	70.5	19.8	6.2	1868	Marion, Mass.	Do.
91000		Slp.	Meteor	7	7	29.0	11.3	4.0			Newport, R. I.
92304	K. J. N. F.	Sch.	Meteor	600	518	177.3	38.4	13.5	1891	Port Blakeley, Wash.	San Francisco, Cal.
92410	K. L. F. J.	Sch.	Meteteor	125	60	92.6	24.0	10.2	1892	Essex, Mass.	Gloucester, Mass.
92669		Sch.	Meteteor	13	13	40.0	9.9	4.8	1893	Wilmington, Cal.	Los Angeles, Cal.
92804		Slp. y.	Meteteor	8	8	20.5	12.0	4.1	1892	Toms River, N. J.	Philadelphia, Pa.
92720	K. M. S. Q.	Sch.	Metha Nelson	460	399	156.0	36.0	11.9	1896	Fairhaven, Cal.	San Francisco, Cal.
92701	K. M. Q. H.	Sch.	Methesene	376	318	136.4	31.0	11.8	1896	Rockland, Me.	Rockland, Me.
91818		Slp.	Methodist	8	7	36.0	12.6	3.8	1883	Little Choptank, Md.	Baltimore, Md.
93111	K. Q. R. B.	Sch.	Metinic	261	172	112.1	31.4	9.8	1901	Rockland, Me.	Rockland, Me.
93093		Slp.	Metompkin	11	11	45.0	16.6	4.2	1900	Gullford, Va.	Cape Charles, Va.
16160		Sch.	Metropolis	61	58	66.5	18.8	8.9	1830	Essex, Mass.	Eastport, Me.
90221		Sch.	Mew	13	12	41.6	14.4	3.4	1870	New Orleans, La.	New Orleans, La.
91276		Sch.	Mexican Gulf	10	9	40.0	14.0	3.0	1869	Fowl River, Ala.	Mobile, Ala.
17813		Sch.	Miami	21	20	46.6	15.2	5.4	1854	Baltimore, Md.	Alexandria, Va.
91941		Sch.	Miami	38	36	56.0	20.7	4.4	1887	Alameda, Cal.	San Francisco, Cal.
92370		Sch. y.	Mitico	14	13	41.2	12.8	4.7	1891	Tottenville, N. Y.	Gloucester, Mass.
91269		Sch.	Michael Martin	30	29	56.0	18.5	5.5	1880	Baltimore, Md.	C Camden, N. J.
90671		Sch.	Michael C. Collins	53	50	64.0	25.4	5.4	1877	Tottenville, N. Y.	New York, N. Y.
90670		Sch.	Michigan	1,056	1,004	213.0	37.0	18.4	1874	Detroit, Mich.	Cleveland, Ohio.
91307		Sch.	Middlesex	618	587	186.0	32.5	12.4	1891	St. Clair, Mich.	Chicago, Ill.
92289		Slp.	Mignon	5	5	27.1	11.3	3.3	1891	Key West, Fla.	Key West, Fla.
92293		Slp. y.	Mignon	12	11	32.0	10.6	6.4	1899	Boothbay, Me.	New York, N. Y.
92435		Slp. y.	Mignon	11	10	38.0	15.0	4.6	1885	Myrtle, Conn.	Providence, R. I.
91735		Sch.	Mignonette	21	20	51.3	18.4	4.5	1884	Harris Creek, Md.	Baltimore, Md.
75730		Sch.	Mike Corry	380	361	153.8	29.3	10.8	1874	Two Rivers, Wis.	Detroit, Mich.
93048	K. Q. D. J.	Sch. y.	Miladi	31	26	56.7	15.2	8.0	1900	South Boston, Mass.	New York, N. Y.
92608		Slp.	Milcah A. Parks	7	7	40.0	13.7	3.0	1894	Fairmount, Md.	Alexandria, Va.
91443		Cat.	Mildred	6	6	27.3	11.8	3.0	1882	Hyannis, Mass.	Nantucket, Mass.
92279		Cat.	Mildred	6	6	26.0	12.0	3.9	1891	Osterville, Mass.	Norfolk, Va.
92207		Slp. y.	Mildred	9	8	35.6	9.0	7.3	1890	Boston, Mass.	Boston, Mass.
92355		Sch.	Mildred	8	8	47.0	13.0	3.5	1891	Somerset County, Md.	Crisfield, Md.
92441		Sch.	Mildred	6	6	40.9	10.4	2.8	1892	Morehead City, N. C.	Newbern, N. C.
92822	K. N. F. J.	Sch.	Mildred	464	411	157.0	36.0	12.2	1897	Fairhaven, Cal.	San Francisco, Cal.
92707		Slp.	Mildred A.	8	8	31.1	14.5	3.0	1894	Oak Island, N. Y.	Patchogue, N. Y.
92660	K. M. H. T.	Sch.	Mildred E.	118	98	82.7	23.7	8.7	1894	Meteghan, Nova Scotia	Seattle, Wash.
92962		Slp.	Mildred Bennett	8	8	42.0	14.2	3.3	1899	Fairmount, Md.	Crisfield, Md.
92468		Slp.	Mildred Goudy	24	22	44.5	16.1	3.9	1892	Kennebunk, Me.	Portland, Me.
92511		Slp.	Mildred Hall	14	13	42.0	16.0	4.0	1893	Bayport, N. Y.	Perth Amboy, N. J.
92690		Sch.	Mildred May	54	53	66.4	22.4	6.1	1896	Brookville, Me.	Castine, Me.

1 Formerly schooner-yacht Oriole.
 2 Formerly { a. s. } Mercedita.
 { U. S. S. }

3 Formerly schooner Iron State.
 4 Formerly schooner-yacht Zephyr.
 5 Formerly U. S. schooner Alice.

6 Formerly schooner J. O. Thayer.
 7 Formerly British schooner Magnum.

MERCHANT SAILING VESSELS OF THE UNITED STATES—Continued.

Official No.	Signal letters.	Rig.	Name of vessel.	Gross tonnage.	Net tonnage.	Length.	Breadth.	Depth.	When built.	Where built.	Home port (where permanent document issues).
						Feet.	Feet.	Feet.			
92778		Slp. y.	Mildred Verne	7	5	30.0	12.0	4.0	1896	Haverhill, Mass.	Portland, Me.
92222		Sch.	Mildred A. Pope	90	85	79.6	24.2	7.1	1890	Addison, Me.	Machias, Me.
92374		Slp.	Mildred and Blanch	9	8	29.5	11.0	5.5	1891	Friendship, Me.	Provincetown, Mass.
93041		Sch.	Milo Morris	13	13	39.5	14.1	4.8	1873	Oahu, H. I.	Honolulu, H. I.
92306	K. J. T. R.	Slp. y.	Milicote	27	26	52.0	16.4	6.0	1890	Boston, Mass.	Boston, Mass.
92271		Sch.	Millard	86	82	83.0	23.9	6.2	1891	Athens, N. Y.	Albany, N. Y.
92814		Slp.	Millard	5	5	37.0	12.4	2.8	1897	Crisfield, Md.	Crisfield, Md.
91460		Sch.	Millard F. Hallenbeck	54	51	78.6	20.8	4.0	1882	Athens, N. Y.	Perth Amboy, N. J.
16973		Slp.	Millard F. Houseman	9	9	37.3	15.0	3.6	1858	Greenelle, N. J.	Annapolis, Md.
92055		Cat.	Millie	7	6	33.2	13.6	4.2	1883	Hyanis, Mass.	Nantucket, Mass.
92285		Slp. y.	Millie	18	17	41.2	14.8	5.0	1888	Mystic, Conn.	Providence, R. I.
92090		Slp.	Millie M.	9	7	38.8	13.6	6.2	1895	Machias, Me.	Eastport, Me.
90202		Sch.	Millie Finck	60	57	68.0	23.8	5.0	1870	Port Jefferson, N. Y.	Cold Spring, N. Y.
10183		Sch.	Millie Wadburn	71	70	75.5	21.1	7.8	1867	Danversport, Mass.	Boothbay, Me.
91333	J. V. D. Q.	Sch.	Millie Williams	96	77	87.3	26.8	6.5	1881	Pascagoula, Miss.	Shiloh, Miss.
92265	K. J. D. P.	Sch.	Millie R. Bohannon	686	570	162.5	50.0	13.2	1891	Milford, Del.	Philadelphia, Pa.
91923	R. D. S. C.	Sch.	Millyllo	365	305	134.0	30.2	11.0	1887	Camden, N. J.	Do.
90598		Slp.	Milo	7	45	68.4	23.3	4.7	1874	Phippsburg, Me.	Boston, Mass.
92339		Slp.	Milton Leon	7	8	34.0	13.0	3.0	1891	Patchogue, N. Y.	Patchogue, N. Y.
91369		Sch.	Milton Ross	18	17	52.1	15.6	4.5	1881	Baltimore, Md.	Chincoteague, Va.
91221		Sch.	Milton R. Studans	59	44	61.2	23.3	6.0	1880	Mauricetown, N. J.	Bridgeton, N. J.
90996		Sch.	Mimio Davis	27	26	53.0	16.6	6.0	1876	Bristol, Me.	Waldoboro, Me.
92922		Sch.	Mina Perry	18	12	54.5	15.8	3.0	1899	Smyrna, N. C.	Beaufort, N. C.
17935	J. C. V. R.	Sch.	Mindoro	998	962	167.0	35.0	23.5	1864	Boston, Mass.	New York, N. Y.
93130	R. Q. T. R.	Sch.	Mindoro	659	612	184.0	38.5	14.0	1901	Alameda, Cal.	San Francisco, Cal.
92198		Slp. y.	Mineola	6	6	31.0	14.9	3.1	1890	Powl River, Ala.	Mobile, Ala.
92269		Slp.	Mineola	7	6	29.5	13.5	3.3	1891	Merrick, N. Y.	Patchogue, N. Y.
92321		Slp.	Mineola	6	6	26.4	9.7	5.7	1886	Deer Isle, Me.	Deer Isle, Me.
93015		Slp. y.	Mineola	74	66	81.0	19.4	14.2	1900	Bristol, R. I.	New York, N. Y.
90404		Sch.	Mineral State	294	280	137.0	25.8	11.5	1873	Detroit, Mich.	Cleveland, Ohio.
16628		Sch.	Minerva	222	211	125.5	26.7	9.8	1893	Black River, Ohio	Milwaukee, Wis.
16831		Sch.	Minerva	73	70	63.3	23.0	7.5	1832	Lyme, Conn.	Albany, N. Y.
90325		Slp.	Minerva	8	8	36.5	14.7	3.6	1871	Crisfield, Md.	Crisfield, Md.
90105		Slp.	Minerva	13	13	40.8	11.1	4.4	1871	Bought of United States.	San Francisco, Cal.
91955		Slp.	Minerva	12	11	32.6	14.3	4.3	1876	Camden, N. J.	Somers Point, N. J.
92287		Sch.	Minerva	61	61	77.5	20.5	9.0	1891	Essex, Mass.	Boston, Mass.
92105		Slp.	Minerva	9	8	33.1	12.2	5.5	1892	Boothbay, Me.	Brooklin, Me.
92693		Sch.	Minerva	56	47	71.9	20.0	9.9	1890	East Boston, Mass.	Boston, Mass.
93119		Slp.	Minerva	16	9	42.0	15.3	6.1	1901	East Boothbay, Me.	Portland, Me.
91091		Sch.	Minerva Ann	6	6	43.0	11.3	2.8	1878	Crisfield, Md.	Newport News, Va.
16807		Sch.	Minerva L. Wedmore	81	80	70.9	23.0	7.7	1850	New Haven, Conn.	Norfolk, Va.
17075		Sch.	Minette	32	39	60.3	17.1	5.6	1895	Duxbury, Mass.	Portland, Me.
92708		Slp.	Ming Lee	10	8	45.5	12.6	3.0	1897	San Pedro Point, Cal.	San Francisco, Cal.
92508		Sch.	Mingoo	6-1	6-1	198.5	36.0	12.0	1893	Marine City, Mich.	Toledo, Ohio.
17089		Sch.	Minechaha	10	9	35.2	11.8	5.0	1894	Duxbury, Mass.	Newburyport, Mass.
90128		Sch.	Minechaha	37	27	58.5	20.3	5.8	1870	Somerset County, Md.	Baltimore, Md.
90182		Slp.	Minechaha	11	10	37.0	15.0	4.7	1870	Greenport, N. Y.	Cold Spring, N. Y.
90490		Sch.	Minechaha	12	10	59.8	19.6	6.0	1872	Charleston, S. C.	Charleston, S. C.
90558		Sch.	Minechaha	10	9	56.2	12.7	2.8	1873	Charleston, S. C.	Baltimore, Md.
90581		Sch.	Minechaha	59	56	71.2	18.4	6.6	1872	Mantoway, Wis.	Grant Haven, Mich.
92704		Slp.	Minechaha	9	9	30.0	12.5	5.5	1888	Giffon, Fla.	St. Augustine, Fla.
16888		Slp.	Minecho	81	80	69.5	28.0	7.5	1891	Brooklyn, N. Y.	New York, N. Y.
16510		Sch.	Minecola	68	64	60.3	21.2	7.1	1860	Ellsworth, Me.	Ellsworth, Me.
90089		Slp.	Minnetonka	6	6	31.3	12.0	3.2	1869	Chelsea, N. Y.	New York, N. Y.
90396		Sch.	Minnetta	23	22	47.5	18.6	3.7	1872	Rosa Landing, Cal.	San Francisco, Cal.
17823		Slp.	Mindle	17	16	40.2	14.0	5.4	1868	Chatham, Mass.	Deer Isle, Me.
90678		Sch.	Mindle	6	6	30.0	10.5	3.9	1863	Salem, Mass.	Rockland, Me.
91058		Slp.	Mindle	6	6	27.2	12.0	4.2	1872	Portland, Me.	Provincetown, Mass.
91227		Slp.	Mindle	9	8	36.4	12.7	3.7	1880	Charleston, S. C.	Charleston, S. C.
91270		Slp.	Mindle	9	8	41.7	15.1	3.1	1880	Cambridge, Md.	Baltimore, Md.
91542		Sch.	Mindle	12	11	40.0	14.1	3.8	1883	Smyrna, N. C.	Newbern, N. C.
91032		Sch.	Mindle	16	10	47.9	15.0	3.7	1883	Turner Creek, N. C.	Beaufort, N. C.
91871		Slp.	Mindle	6	6	30.8	12.0	3.0	1885	Berlin, Md.	Chincoteague, Va.
91978		Cat.	Mindle	7	7	39.5	11.7	3.0	1887	Linwood, N. J.	Somers Point, N. J.
92213		Sch.	Mindle	21	20	71.2	13.0	3.4	1881	Oshkosh, Wis.	Milwaukee, Wis.
92117		Slp.	Mindle	7	7	31.1	9.9	4.4	1885	Charleston, S. C.	Charleston, S. C.
92781		Cat.	Mindle	11	11	27.9	13.5	4.1	1897	Fishery, Mass.	Edgartown, Mass.
92706		Slp. y.	Mindle	11	14	30.1	12.0	0.0	1897	East Boston, Mass.	Boston, Mass.
92907		Slp.	Mindle	0	0	30.7	11.0	3.1	1890	Smiths Island, Md.	Crisfield, Md.
92908		Slp.	Mindle	5	5	30.6	12.9	2.1	1893	Crisfield, Md.	Do.
93153		Slp.	Mindle	7	7	28.8	11.2	5.5	1901	Waldoboro, Me.	Waldoboro, Me.
90898		Slp.	Minnie A	13	6	28.6	12.5	3.3	1876	Greenport, N. Y.	Greenport, N. Y.
91190		Slp.	Minnie A	13	9	31.0	14.9	3.4	1879	Smithfield, Va.	Newport News, Va.
92971		Slp.	Minnie G	8	27	54.9	18.8	5.6	1893	Greenport, N. Y.	Greenport, N. Y.
91016		Slp.	Minnie M	25	5	28.5	11.7	2.7	1873	Patchogue, N. Y.	Cape Charles, Va.

* Formerly Hawaiian schooner Mile Morris.

MERCHANT SAILING VESSELS OF THE UNITED STATES—Continued.

Official No.	Signal letters.	Rig.	Name of vessel.	Gross tonnage.	Net tonnage.	Length.		Depth.	When built.	Where built.	Home port (where permanent document issues).
						Feet.	Feet.				
91036		Sch.	Minnie S.	34	21	66.6	18.4	5.3	1883	Solomon Island, Md.	Baltimore, Md.
92214		Sch.	Minnie T.	8	5	38.2	11.4	3.3	1890	Lankford Bay, Md.	Newport News, Va.
91937		Slp.	Minnie V.	6	6	30.5	13.8	3.4	1887	Patchogue, N. Y.	Patchogue, N. Y.
90123		Slp.	Minnie Bell	17	16	32.5	15.5	4.6	1868	Nyack, N. Y.	Bridgeport, Conn.
90921		Slp.	Minnie Bell	6	6	31.7	12.5	2.9	1875	Norwalk, Conn.	Port Jefferson, N. Y.
91059		Slp.	Minnie Blanche	8	7	39.0	12.4	2.6	1887	Pocomoke City, Md.	Chincoteague, Va.
16498		Sch.	Minnie Chase	34	32	54.1	19.1	5.7	1863	Fall River, Mass.	Belfast, Me.
90155		Sch.	Minnie Davis	14	13	46.6	14.0	5.2	1870	Bristol, Me.	St. George, Me.
17891		Sch.	Minnie Estelle	30	28	54.5	19.4	5.8	1864	Somerset County, Md.	Baltimore, Md.
9-906		Sch.	Minnie Estelle	8	7	48.0	11.5	3.0	1870	do	Crisfield, Md.
92914		Slp.	Minnie Estelle	9	6	31.0	11.5	2.6	1888	Pocomoke City, Md.	Tappahannock, Va.
90852		Sch.	Minnie Gertrude	22	15	51.5	17.0	4.7	1875	Talbot County, Md.	Newbern, N. C.
16660		Sch.	Minnie Grey	8	7	32.3	13.0	3.8	1867	Apalachicola, Fla.	Apalachicola, Fla.
91167		Sch.	Minnie Kershaw	10	9	49.4	11.4	3.0	1870	Washington, D. C.	Baltimore, Md.
91976		Sch.	Minnie May	8	7	33.1	12.9	2.8	1887	Bethel, Del.	Crisfield, Md.
92461		Sch.	Minnie May	20	13	56.0	17.0	4.6	1892	St. Peter, Md.	Cape Charles, Va.
92733		Slp.	Minnie May	7	6	40.6	13.3	3.3	1896	Orlando, Md.	Alexandria, Va.
17574		Sch.	Minnie Mueller	109	189	120.0	26.4	9.7	1868	Fort Howard, Wis.	Milwaukee, Wis.
92301		Sch.	Minnie Oils	20	23	59.7	22.7	3.7	1893	Logtown, Miss.	Shieldsboro, Miss.
90403		Slp.	Minnie Owen	9	5	31.0	12.0	3.0	1872	Norfolk, Va.	Newport News, Va.
16951		Sch.	Minnie Shanson	317	271	150.0	29.0	10.0	1867	Greenbay, Wis.	Milwaukee, Wis.
90447		Sch.	Minnie Still	55	52	62.5	20.5	6.0	1870	Patchogue, N. Y.	Richmond, Va.
90303		Slp.	Minnie Van Name	16	15	45.3	17.2	4.2	1871	Glenwood, N. Y.	Now Haven, Conn.
90523		Sch.	Minnie Ward	15	15	19.7	13.3	3.4	1873	Swansboro, N. C.	Wilmington, N. C.
17552		Sch.	Minnie Warfield	55	52	73.5	22.6	4.9	1860	South Millford, Del.	Crisfield, Md.
93986	R. Q. J. M.	Sch.	Minnie A. Cahin	899	779	195.5	41.0	15.2	1900	Seattle, Wash.	Seattle, Wash.
91987		Sch.	Minnie B. Chambers	8	5	40.5	9.7	3.2	1881	Tappahannock, Va.	Tappahannock, Va.
90140		Sch.	Minnie C. Post	47	47	60.0	20.0	5.4	1870	Port Ewen, N. Y.	Albany, N. Y.
91414		Sch.	Minnie E. Gaskin	17	16	47.5	17.0	4.2	1882	Northumberland County, Va.	Baltimore, Md.
92131		Sch.	Minnie E. McDorman	9	5	51.4	13.2	3.5	1889	Somerset County, Md.	Bridgeton, N. J.
91696		Sch.	Minnie E. Orton	431	410	172.0	31.0	11.6	1884	Marine City, Mich.	Port Huron, Mich.
92799		Slp.	Minnie L. Moger	16	11	41.0	14.1	4.0	1897	Crittenden, Va.	Norfolk, Va.
92791		Slp.	Minnie M. North	7	7	19.5	14.3	3.0	1897	Hills Point, Md.	Baltimore, Md.
90754		Slp.	Minnie M. Thompson	12	9	42.8	14.0	3.5	1900	Kent Island, Md.	Annapolis, Md.
91979		Slp.	Minnie F. Rackett	7	7	30.8	13.2	5.2	1888	Greenport, N. Y.	Greenport, N. Y.
92614		Slp.	Minnie and Edward	5	5	36.0	11.9	2.7	1894	Crisfield, Md.	Crisfield, Md.
91559		Sch.	Minnie and Emma	27	57	93.0	24.0	5.9	1893	Pocomoke City, Md.	Norfolk, Va.
91508		Sch.	Minnie and Helen	77	25	94.7	17.2	1.6	1862	Talbot County, Md.	Baltimore, Md.
90656		Sch.	Minniva Miles	13	31	67.7	21.4	6.3	1874	Somerset County, Md.	Do.
16489	H. M. W. L.	Sch.	Minquas	109	109	94.2	23.5	7.3	1866	Wilmington, Del.	Southwest Harbor, Me.
16149		Sch.	Minstrel	50	48	58.2	17.7	7.0	1849	Essex, Mass.	Boston, Mass.
13040		Slp. y.	Minta	12	11	34.5	14.0	4.4	1869	Nyack, N. Y.	Newport News, Va.
14509		Sch. y.	Minta	15	15	37.6	13.1	5.1	1870	East Boston, Mass.	New York, N. Y.
92105		Slp. y.	Minx	28	28	57.6	18.0	6.0	1889	Tranton, Mich.	Detroit, Mich.
92802	R. N. D. M.	Slp. y.	Mira	7	6	36.0	10.0	3.0	1865	Quincy Point, Mass.	Tuckerton, N. J.
92961		Slp. y.	Mira	13	13	42.5	11.7	6.1	1899	City Island, N. Y.	Greenport, N. Y.
91889		Sch.	Miraga	12	11	50.0	13.8	3.2	1900	Charlotte Harbor, Fla.	Key West, Fla.
17191		Slp.	Miranda	13	13	30.4	14.5	5.2	1855	Noank, Conn.	Boston, Mass.
90625	J. P. K. R.	Sch.	Miranda	437	376	131.0	29.0	10.6	1874	Machias, Mo.	Bangor, Me.
92599	K. L. R. S.	Sch.	Miranda	108	76	93.3	24.8	9.5	1893	Essex, Mass.	Gloucester, Mass.
92690		Slp. y.	Mirolla	12	12	47.4	12.0	6.4	1894	Haverhill, Mass.	Newburyport, Mass.
92658		Slp. y.	Miriam	9	8	34.0	10.0	4.4	1895	Erle, Pa.	Erle, Pa.
91421		Slp.	Miriam Griffin	5	5	28.2	10.6	3.7	1882	Savannah, Ga.	Beaufort, S. C.
17833		Slp.	Mirror	8	7	34.3	12.4	3.5	1859	Lalip, N. Y.	New York, N. Y.
92558		Sch.	Mirth	11	11	34.5	11.2	3.6	1893	Alameda, Cal.	San Francisco, Cal.
91451	R. C. N. P.	Slp. y.	Mischief	43	41	61.5	19.9	5.9	1879	Wilmington, Del.	New York, N. Y.
91061		Slp.	Mischief	6	6	25.0	10.7	3.0	1882	Haverhill, Mass.	Newburyport, Mass.
92301		Cat.	Mischief	7	7	27.3	12.3	3.0	1882	Osterville, Mass.	Nantucket, Mass.
91439		Sch.	Mishcott	73	69	70.2	21.5	6.1	1882	Manitowoc, Wis.	Milwaukee, Wis.
92719		Cat.	Mishewa	7	6	26.0	12.8	4.0	1883	Fall River, Mass.	New Bedford, Mass.
17951		Sch.	Missouri	34	25	58.2	20.3	6.2	1893	Somerset County, Md.	Crisfield, Md.
91975		Sch.	Missouri	15	7	44.2	15.2	4.0	1888	Kinnebeck, N. C.	Edenton, N. C.
92124		Slp.	Missouri	8	8	37.0	13.2	2.8	1889	Messongo Wharf, Va.	Cape Charles, Va.
90092		Sch.	Missouri	8	5	33.0	12.3	3.0	1900	Atlantic, N. C.	Beaufort, N. C.
92558		Sch.	Missouri Stiglets	17	16	53.4	17.9	3.6	1893	Stonewall, Miss.	Shieldsboro, Miss.
90701		Sch.	Mist	72	18	75.0	21.8	8.1	1875	Essex, Mass.	Gloucester, Mass.
90783		Sch.	Mist	15	15	35.0	13.0	5.6	1875	Boston, Mass.	Washington, D. C.
90900		Sch.	Mist	14	14	45.3	11.9	5.2	1877	Port Ontario, N. Y.	Oswego, N. Y.
91217		Slp.	Mist	6	6	31.3	11.1	3.3	1880	Canarsie, N. Y.	Patchogue, N. Y.
92328		Slp. y.	Mist	5	5	31.4	11.0	2.7	1890	East River, Conn.	New York, N. Y.
92361		Slp. y.	Mistral	12	11	35.3	14.8	4.4	1879	Myatie, Conn.	Do.
92351		Sch. y.	Mistral	31	31	61.0	14.1	7.8	1895	Chicago, Ill.	Chicago, Ill.
91278		Slp.	Mizpah	5	5	23.2	11.0	3.8	1880	Stonington, Conn.	Newport, R. I.
91055		Sch. y.	Mizpah	12	11	33.3	14.4	3.9	1884	New Bedford, Mass.	New Bedford, Mass.

* Formerly schooner Mollie B. Chambers.
 † Formerly sloop-yacht Nellie.

‡ Formerly schooner yacht Trinculo.
 § Formerly schooner George and Olive.

|| Composite.

MERCHANT SAILING VESSELS OF THE UNITED STATES—Continued.

Official No.	Signal letters.	Rtg.	Name of vessel.	Gross tonnage.	Net tonnage.	Length.	Breadth.	Depth.	When built.	Where built.	Home port (where permanent document issues).
						Feet.	Feet.	Feet.			
92286		Slp.	Mizpah	9		29.4	11.2	5.5	1891	Friendship, Me	Southwest Harbor, Me.
92560		Sch.	Mizpah	63	60	75.4	20.2	8.4	1894	Essex, Mass	Galveston, Tex.
92667		Sch.	Mizpah	13	7	44.0	15.8	3.9	1895	Bay St. Louis, Miss	Shieldsboro, Miss.
92763		Slp.	Mizpah	9	9	39.7	14.0	4.0	1897	Salisbury, Md	Cape Charles, Va.
92843		Sch.	Mizpah	64	41	70.0	22.9	7.0	1898	Prosper, Oreg.	Coos Bay, Oreg.
93096		Slp.	Mizpah	17	13	34.2	15.6	5.8	1900	Charleston, S. C.	Charleston, S. C.
92166		Sch.	Mizteo	777	738	194.0	34.6	14.0	1890	Marine City, Mich.	Pittsburg, Pa.
17785		Lgr.	Mlada Slovina	9	5	36.8	12.2	3.4	1866	Madisonville, La.	New Orleans, La.
91374		Sch.	Mohack	8	8	43.0	11.8	3.0	1874	Somerset County, Md.	Crisfield, Md.
91985		Sch.	Mocasin	15	14	39.0	17.0	4.4	1888	Key West, Fla.	Key West, Fla.
92215		Slp. y.	Mocassin	18	18	42.2	13.8	6.9	1890	City Island, N. Y.	New York, N. Y.
16964		Slp.	Modesty	6	0	30.0	13.0	3.2	1868	Whitestone, N. Y.	Do.
90488		Sch.	Mudoo	47	45	65.0	23.8	4.5	1873	San Francisco, Cal.	San Francisco, Cal.
90688		Slp.	Mudoo	27	25	50.0	16.4	3.7	1874	Rowdolpham, Me.	Portland, Me.
91519	J. W. T. H.	Sch.	Mudoo	189	180	99.8	29.4	8.5	1882	Columbia Falls, Me.	Madras, Me.
92408		Slp.	Mudoo	6	6	34.0	11.5	2.6	1872	Bellport, N. Y.	Patchogue, N. Y.
91139		Slp.	Moe Mitchell	7	0	30.8	13.2	3.1	1879	Patchogue, N. Y.	Do.
90354		Slp.	Mohawk	6	0	33.2	12.5	3.1	1871	Baltimore, Md.	Crisfield, Md.
92328		Sch.	Mohawk	21	20	42.0	12.6	4.4	1891	Southbend, Wash.	Portland, Oreg.
92872		Slp.	Mohegan	8	7	26.8	13.0	4.0	1898	Noank, Conn.	Newport, R. I.
90820	J. R. H. N.	Bk.	Mohican	852	784	160.2	35.2	19.8	1875	Chelsea, Mass	San Francisco, Cal.
12034		Slp.	Mohican	8	7	29.5	10.1	5.4	1893	Kennebunk Port, Me.	Fall River, Mass.
93042		Sch.	Moi Wahino	95	75	79.0	24.0	9.0	1888	San Francisco, Cal.	Honolulu, H. I.
16613		Sch.	Moll Pitcher	16	15	47.5	13.9	4.5	1858	Swampscott, Mass.	Swampscott, Mass.
90220		Slp.	Mollie	9	9	37.5	15.5	3.9	1870	Washington, D. C.	Christfield, Md.
91821		Slp.	Mollie	11	11	40.5	13.2	3.0	1886	San Francisco, Cal.	San Francisco, Cal.
91864		Cat.	Mollie	5	5	24.6	11.3	3.4	1880	Hourne, Mass.	Hyannis, Mass.
92707		Slp. y.	Mollie	10	10	32.5	12.6	4.0	1895	Osterville, Mass.	Boston, Mass.
92817		Slp.	Mollie A.	6	6	40.0	13.6	3.0	1897	Hollands Island, Md.	Crisfield, Md.
92972		Slp.	Mollie E.	6	0	41.5	14.0	2.8	1899	do	Do.
93148		Cat. y.	Mollie B.	8	8	26.1	12.2	3.0	1901	Bridgeport, Conn.	Stamford, Conn.
92724		Slp.	Mollie Brittain	11	11	36.6	12.4	3.8	1896	Crittenden, Va.	Norfolk, Va.
92790		Slp.	Mollie Hogan	16	10	47.0	15.1	3.7	1897	Alexandria Bay, N. Y.	Cape Vincent, N. Y.
90417		Sch.	Mollie Jackson	32	30	53.0	19.6	5.5	1872	Sussex County, Del.	Baltimore, Md.
92775		Sch.	Mollie Lee	47	29	68.0	26.6	3.6	1897	Bayou Talla, Miss.	Shieldsboro, Miss.
91803	K. D. F. T.	Sch.	Mollie Rhodes	238	189	115.3	30.7	9.0	1885	Jonesboro, Me.	North Haven, Me.
91380		Slp.	Mollie E. Leonard	10	9	42.8	15.6	3.1	1881	Dorchester County, Md.	Baltimore, Md.
91961		Sch.	Mollie S. Bell	10	10	52.0	13.4	3.3	1887	Crisfield, Md.	Crisfield, Md.
91444	J. W. H. P.	Sch. y.	Mona	9	8	37.5	8.1	6.8	1882	Boston, Mass.	Albany, N. Y.
92563		Slp. y.	Mona	5	5	26.7	9.2	3.8	1892	Cleveland, Ohio.	Cleveland, Ohio.
93121		Slp.	Mona	11	11	27.0	9.9	2.7	1900	Louisville, Ky.	Evansville, Ind.
92627		Cat.	Monarch	5	5	23.0	10.9	3.4	1887	Osterville, Mass.	Chatham, Mass.
110516	J. V. T. P.	Sch.	Monarch	1,451	1,451	220.4	40.3	24.0	1882	Bath, Me.	Boston, Mass.
93005		Sch.	Monarch	129	129	103.0	24.8	10.8	1900	Essex, Mass.	Gloucester, Mass.
17477		Sch.	Moneda	21	20	43.4	13.7	6.0	1858	Georgetown, Me.	Portland, Me.
90384		Sch.	Moneta	21	20	56.2	20.6	4.1	1872	Madisonville, La.	Shieldsboro, Miss.
92580		Slp.	Mong Lee	7	7	40.5	12.4	3.0	1894	San Pedro Point, Cal.	San Francisco, Cal.
90658		Sch.	Monguagon	301	286	136.5	26.2	11.2	1874	Trenton, Mich.	Detroit, Mich.
92016	K. J. H. L.	Sch. y.	Monhegan	23	21	49.0	14.5	7.3	1888	Bath, Me.	New York, N. Y.
141091	K. H. R. V.	Sch.	Monhegan	1,030	892	184.4	39.0	18.6	1890	Rockland, Me.	Do.
91187		Sch.	Monte	14	0	57.4	14.3	3.5	1870	Somerset County, Md.	Cape Charles, Va.
10850		Sch.	Monitor	307	292	138.2	28.7	10.3	1862	Sheboygan, Wis.	Cleveland, Ohio.
17394	H. W. F. J.	Bkn.	Monitor	235	223	127.0	28.0	9.2	1862	San Francisco, Cal.	Port Townsend, Wash.
50397		Sch.	Monitor	105	100	93.8	21.7	5.9	1862	Black River, Ohio	Milwaukee, Wis.
91810		Sch.	Monitor	42	31	63.0	22.9	4.4	1885	Biloxi, Miss.	New Orleans, La.
91859	K. D. M. F.	Sch.	Monitor	110	78	88.0	23.7	9.5	1886	Essex, Mass.	Provincetown, Mass.
92107		Slp.	Monitor	11	11	53.0	20.0	2.3	1889	Cherrystone, Va.	Cape Charles, Va.
92930	K. P. B. L.	Sch.	Monitor	955	866	193.6	35.0	17.0	1899	Noank, Conn.	Philadelphia, Pa.
16518		Sch.	Monomoy	25	24	44.2	17.1	5.8	1829	Somerset, Mass.	Deer Isle, Me.
92810		Slp. y.	Monomoy	12	12	37.0	13.0	5.8	1894	South Boston, Mass.	Boston, Mass.
90252		Slp.	Monsoon	8	8	36.8	14.0	3.0	1871	Jamesport, N. Y.	Port Amboy, N. J.
93052	K. Q. D. T.	Slp. y.	Monsoon	18	18	40.7	14.7	4.6	1900	Hrunawick, Ga.	Brunswick, Ga.
16340		Sch.	Montana	345	328	138.0	27.0	11.0	1864	Clayton, N. Y.	Port Huron, Mich.
92140	K. G. Q. P.	Sch.	Montana	377	336	136.1	31.9	10.6	1889	Bath, Me.	Somers Point, N. J.
92002		Sch.	Montana	852	797	165.5	34.2	21.0	1870	Port Gilbert, Nova Scotia.	Baltimore, Md.
16874		Sch.	Montauk	31	29	47.6	18.8	4.5	1865	Southaven, N. Y.	Barnstable, Mass.
91428	J. W. H. C.	Sch. y.	Montauk	92	87	92.6	25.4	9.0	1882	Brooklyn, N. Y.	New York, N. Y.
91547		Slp.	Montauk	5	5	28.4	13.4	3.2	1883	Bayshore, N. Y.	Patchogue, N. Y.
92323		Slp.	Montauk	8	7	24.4	12.0	4.5	1891	Groton, Conn.	Providence, R. I.
16344		Sch.	Mont Blanc	288	274	137.5	26.1	11.3	1867	Clayton, N. Y.	Port Huron, Mich.
92106	K. J. R. H.	Ywl. y.	Montecito	33	31	59.0	15.2	8.8	1889	City Island, N. Y.	Port Amboy, N. J.
10459		Sch.	Montorey	308	293	137.0	26.2	11.3	1866	Detroit, Mich.	Duluth, Minn.
91952	K. D. W. H.	Sch.	Montorey	126	119	90.5	28.0	7.5	1887	Benicia, Cal.	San Francisco, Cal.
91703		Sch.	Montezuma	73	69	73.3	26.2	5.9	1884	San Francisco, Cal.	Do.

¹ Formerly sloop-yacht F. C. Seavoy.
² Formerly Hawaiian schooner Mol Wahino.

³ Formerly ship Richard P. Buck.
⁴ Formerly schooner Lena F. Dixon.

⁵ Formerly (a) British ship Eliza Everett.
⁶ Formerly (b) Norwegian bark Sachin.

MERCHANT SAILING VESSELS OF THE UNITED STATES—Continued.

Official No.	Signal letters.	Rtg.	Name of vessel.	Gross tonnage.	Net tonnage.	Length.	Breadth.	Depth.	W hen built.	Where built.	Home port (where permanent document issues).
						Feet.	Feet.	Feet.			
16467		Sch.	Montgomery	649	590	204.0	34.0	12.0	1850	Newport, Mich.	Sandusky, Ohio.
16162		Sch.	Monticello	71	68	65.0	18.3	8.1	1839	Salisbury, Mass.	Southwest Harbor, Me.
17382		Sch.	Monticello	30	28	50.4	16.8	6.0	1860	Bristol, Me.	Portland, Me.
90203		Sch.	Monticello	316	300	136.7	26.3	11.3	1870	Detroit, Mich.	Port Huron, Mich.
92730		Slp. y.	Montour	17	13	41.6	13.3	5.8	1890	St. Michaels, Md.	Baltimore, Md.
16341		Sch.	Montpelier	290	275	138.3	26.1	11.5	1866	Clayton, N. Y.	Port Huron, Mich.
92987		Slp.	Montrose	7	7	40.0	13.5	3.0	1898	Orlolo, Md.	Cape Charles, Va.
17319	H. W. C. Q.	Sch.	Moonbeam	675	641	140.0	31.0	20.9	1859	Searaport, Me.	Providence, R. I.
16880	H. N. G. Q.	Sch.	Moonlight	198	160	107.9	30.3	9.3	1855	Belleville, N. J.	New York, N. Y.
90719		Sch.	Moonlight	77	738	205.9	33.0	14.2	1874	Millwaukee, Wis.	Sandusky, Ohio.
91038		Sch.	Moonlight	17	19	54.0	13.8	3.0	1877	Somerset County, Md.	Crisfield, Md.
93134		Slp.	Moonlight	17	17	29.0	11.0	3.0	1901	Evansville, Ind.	Evansville, Ind.
91284		Sch.	Moore and Brady	34	23	43.0	20.8	5.0	1890	Dorchester County, Md.	Baltimore, Md.
91690		Sch.	Mopang	77	73	72.4	22.2	6.2	1884	Cherryfield, Me.	Caston, Me.
92354		Slp. y.	Mopsa	6	8	30.3	9.5	6.0	1868	Boston, Mass.	Boston, Mass.
92447		Slp. y.	Mopsa	6	6	30.3	9.5	4.9	1868	South Boston, Mass.	New York, N. Y.
90035	J. G. S. T.	Sch.	Morancy	108	159	103.3	29.3	0.0	1868	Sullivan, Me.	Boston, Mass.
91980		Sch.	Moravia	1,007	1,014	213.3	59.8	16.8	1883	West Bay City, Mich.	Niagara Falls, N. Y.
92325		Slp. y.	Morning Glory	6	5	34.0	11.3	2.8	1891	New Baltimore, Mich.	Detroit, Mich.
92988		Slp.	Morning Herald	7	7	78.0	20.0	5.0	1899	Fairmount, Md.	Crisfield, Md.
18469		Sch.	Morning Light	59	50	49.2	15.9	6.5	1857	Dorchester County, Md.	Tappahannock, Va.
96044		Sch.	Morning Light	29	19	42.8	15.4	3.6	1873	Boothbay, Me.	Southwest Harbor, Me.
90297		Slp.	Morning Light	13	12	47.8	15.4	4.8	1870	Patchogue, N. Y.	Norfolk, Va.
90897		Sch.	Morning Light	35	33	47.8	22.4	4.8	1870	Camden, N. J.	Baltimore, Md.
91200		Sch.	Morning Light	14	14	40.0	14.3	4.0	1879	Bear Island, Me.	Boston, Me.
10308		Sch.	Morning Star	80	76	83.1	22.2	7.7	1866	Cohasset, Mass.	Boston, Mass.
16704	H. N. D. S.	Ik.	Morning Star	238	226	104.6	25.6	15.1	1853	Dartmouth, Mass.	New Bedford, Mass.
90412		Sch.	Morning Star	53	45	40.1	23.3	5.0	1872	Talbot County, Md.	Baltimore, Md.
90442		Sch.	Morning Star	5	5	40.1	11.9	2.6	1872	Norfolk, Va.	Baltimore, Md.
90738		Slp.	Morning Star	5	5	30.3	11.9	2.6	1874	Norfolk, Va.	Norfolk, Va.
90810		Sch.	Morning Star	8	8	41.0	11.4	3.4	1874	Banks, Mich.	Chicago, Ill.
91668		Slp.	Morning Star	8	7	32.3	12.4	3.4	1880	Canaan, N. Y.	New York, N. Y.
92393		Slp.	Morning Star	8	8	32.3	10.9	5.3	1891	Seattle, Wash.	Port Townsend, Wash.
92477		Sch.	Morning Star	34	32	65.3	18.4	4.3	1892	Grays Creek, Md.	Norfolk, Va.
92703		Sch.	Morning Star	11	11	27.9	11.4	4.2	1890	Longbeach, Cal.	Los Angeles, Cal.
91311	J. V. F. L.	Sch.	Morris W. Child	512	487	145.2	34.3	12.5	1881	Camden, Me.	Boston, Mass.
92245	K. H. S. Q.	Sch.	Morris and Cliff	132	125	84.2	23.5	7.2	1890	Rockland, Me.	Rockland, Me.
92003		Sch.	Mosello	9	9	35.0	12.0	4.6	1880	Millbridge, Me.	Boston, Mass.
91201		Sch.	Moses B. Linscott	41	39	61.2	18.3	6.5	1860	Bath, Me.	Portland, Me.
17145		Sch.	Moses H. Grinnell	40	38	34.0	10.1	7.1	1860	New York, N. Y.	Sheldahlboro, Miss.
16961		Slp.	Moses J. Van Name	19	10	34.0	14.5	3.7	1852	Mariners Harbor, N. Y.	Port Amboy, N. J.
91607		Slp.	Mosetta II	5	5	23.7	13.8	3.1	1885	Staten Island, N. Y.	Bridgeport, Conn.
92052		Slp. y.	Mosiem	8	8	32.2	13.0	2.0	1889	Anultyville, N. Y.	New York, N. Y.
91042	J. S. R. F.	Ik.	Motley	590	530	142.3	31.5	17.4	1877	Madison, Me.	Madison, Me.
10144		Sch.	Motto	20	24	40.0	18.4	5.0	1853	Bellport, N. Y.	Ellsworth, Me.
91968	K. F. B. M.	Sch.	Mount Hope	1,105	989	204.0	42.4	10.7	1887	Camden, Me.	Fall River, Mass.
16089		Sch.	Mount Vernon	15	14	46.3	15.0	4.9	1851	Accomac, Va.	Petersburg, Va.
93114		Sch.	Mount Vernon	49	40	64.5	21.4	5.0	1901	Ellotts Key, Fla.	Key West, Fla.
17707		Sch.	Mountsin View	43	41	61.0	24.2	4.3	1867	San Francisco, Cal.	San Francisco, Cal.
10471		Sch.	Mountaineer	49	47	70.4	21.7	5.3	1849	Baltimore, Md.	Crisfield, Md.
91399		Slp. y.	Moya	7	6	28.7	9.7	6.2	1882	South Boston, Mass.	New York, N. Y.
81116		Slp. y.	Mull	13	13	37.1	14.2	3.6	1884	Brooklyn, N. Y.	Chicago, Ill.
92110	K. G. L. Q.	Sch.	Multnomah	124	117	82.5	28.6	6.2	1869	Ledyard, Conn.	Gloucester, Mass.
91684		Slp. y.	Muriel	9	8	40.8	9.7	0.0	1878	Greenport, N. Y.	New York, N. Y.
92681	K. M. L. Q.	Sch.	Muriel	530	483	162.0	36.8	11.8	1895	Alameda, Cal.	San Francisco, Cal.
93152		Sch. y.	Muriet	72	72	83.6	20.4	11.5	1901	Shooters Island, N. Y.	New York, N. Y.
93076		Slp.	Murphy	7	7	40.7	13.6	2.8	1900	Hudson, Md.	Baltimore, Md.
92939		Slp.	Murphy Girls	7	7	27.8	10.0	4.0	1899	Bremen, Me.	Waldoboro, Me.
90798		Sch.	Murray Vandiver	112	107	87.5	20.0	7.0	1875	Havre de Grace, Md.	Baltimore, Md.
92419		Sch.	Muscocetcong	843	804	192.0	35.3	15.3	1890	Noank, Conn.	New York, N. Y.
17253		Sch.	Muscovado	32	30	58.0	19.8	5.0	1858	Somerset County, Md.	Baltimore, Md.
18772		Slp.	Musio	7	7	31.0	12.2	2.0	Patchogue, N. Y.	Port Amboy, N. J.
17269		Slp.	Musio	11	10	35.0	14.0	4.0	1861	New York, N. Y.	Norfolk, Va.
17771		Slp.	Musio	5	5	23.4	11.0	3.0	1868	Anultyville, N. J.	Chincoteague, Va.
90310		Slp.	Musio	6	6	29.7	11.7	3.0	1871	Norfolk, Va.	Norfolk, Va.
92659		Cat.	Muskeget	8	7	28.8	12.2	3.4	1895	Hyannisport, Mass.	Hyannis, Mass.
93143		Slp.	Mustang	5	5	28.8	11.0	2.6	1885	Mustang Island, Tex.	Port Lavaca, Tex.
90300	K. P. V. B.	Y. w. y.	Mycera	18	18	43.0	15.0	5.2	1900	Tottenville, N. Y.	New York, N. Y.
16221		Sch.	My Fancy	14	13	38.0	13.0	6.0	1858	Deer Isle, Me.	Portland, Me.
17821		Sch.	Myra Sears	38	36	48.2	17.7	7.0	1849	Essex, Mass.	St. George, Me.
92656	K. G. C. D.	Sch.	Myra W. Spear	150	148	99.2	27.6	7.5	1888	Bath, Me.	Port Amboy, N. J.
91758		Sch.	Myron Butman	424	403	164.3	31.2	10.2	1885	Gibraltar, Mich.	Toledo, Ohio.
16902		Slp.	Myron J. Collins	63	63	84.0	14.6	7.0	1860	Ithaca, N. Y.	Plattsburg, N. Y.

¹ Formerly { a sloop-yacht Wildgeon.
b sloop-yacht Mull.
c British sloop-yacht Mull.

MERCHANT SAILING VESSELS OF THE UNITED STATES—Continued.

Official No.	Signal letters.	Rig.	Name of vessel.	Gross tonnage.	Net tonnage.	Length.	Breadth.	Depth.	W. beam built.	Where built.	Home port (where permanent document issues).
						Feet.	Feet.	Feet.			
17687	H. C. S. B.	Sch.	Myronus	283	244	118.5	27.5	11.0	1865	Ellsworth, Me.	Mount Desert Ferry, Me.
01514		Slp.	Myrover	13	12	39.7	13.6	4.4	1882	Charleston, S. C.	Charleston, S. C.
02470		Ctr. y.	Myrtle	7	7	25.6	10.5	4.8	1898	Winthrop, Mass.	Philadelphia, Pa.
01335		Slp.	Myrtle	6	5	27.5	11.8	4.0	1875	Noank, Conn.	Providence, R. I.
02542		Slp.	Myrtle	5	5	24.5	9.6	5.3	1893	Friendship, Mo.	Deer Isle, Me.
02577		Cat.	Myrtle	6	6	25.9	12.0	3.8	1891	Osterville, Mass.	Hyannis, Mass.
02602		Cat. y.	Myrtle	6	6	28.0	11.4	3.5	1894	do	Boston, Mass.
02674		Sch.	Myrtle	13	12	44.6	15.6	2.0	1895	Matagorda, Tex.	Port Lavaca, Tex.
02866		Sch.	Myrtle	19	13	44.4	13.8	6.5	1898	Poulsbo, Wash.	Port Townsend, Wash.
02393		Slp.	Myrtle F	5	5	24.5	10.9	3.9	1890	Fairhaven, Mass.	New Bedford, Mass.
02410		Sch.	Myrtle Camp	48	46	67.7	18.1	5.6	1892	Manitowoc, Wis.	Port Jefferson, N. Y.
17704		Sch.	Mystery	31	30	48.5	19.0	4.7	1863	San Francisco, Cal.	San Francisco, Cal.
90872		Sch.	Mystery	32	10	55.8	18.7	4.5	1876	Straits, N. C.	Beaufort, N. C.
01026		Sch.	Mystery	14	13	48.0	12.5	4.4	1-77	Darien, Ga.	Key West, Fla.
01057		Slp.	Mystery	6	5	30.0	12.5	2.8	1876	Islip, N. Y.	Patchogue, N. Y.
01062		Slp.	Mystery	6	9	35.0	14.0	4.4	1877	Canarsie, N. Y.	New York, N. Y.
01454	J. W. F. M.	Slp. y.	Mystery	37	35	59.5	18.3	6.7	1882	Islip, N. Y.	Ellsworth, Me.
01791		Slp.	Mystery	6	5	30.0	13.0	2.4	18-5	Tres Palacios, Tex.	Port Lavaca, Tex.
02024	K. F. G. T.	Sch.	Mystery	120	89	91.5	23.5	8.9	1888	Essex, Mass.	Gloucester, Mass.
02104		Sch.	Mystery	6	5	43.8	10.4	2.8	1888	Punta Gorda, Fla.	Key West, Fla.
02342		Sch.	Mystery	15	14	36.0	12.8	4.1	1891	Rhodes Key, Fla.	do
02566		Sch.	Mystery	5	5	37.4	9.7	2.4	1894	Shallotte, N. C.	Wilmington, N. C.
01070		Sch.	Mystic	8	8	32.6	9.9	4.5	1878	Lynn, Mass.	New Bedford, Mass.
01451		Slp.	Mystic	60	51	61.0	26.0	6.8	1882	Mystic, Conn.	New York, N. Y.
02473		Sch.	Mystic	16	11	56.0	16.1	4.2	1892	Oriole, Md.	Crisfield, Md.
02041		Slp. y.	Mystic	6	6	30.0	10.0	4.9	1869	Cushing, Me.	Thomaston, Me.
03063		Slp. y.	Mystic	13	13	29.3	13.4	4.0	1900	Long Island City, N. Y.	New York, N. Y.
17639	J. C. V. H.	Sch.	Mystic Belle	741	701	157.7	33.0	21.1	1867	Medford, Mass.	do
02770		Slp.	Mystic Belle	8	8	34.5	11.0	6.0	1897	Brooklin, Me.	Portland, Me.
02910		Slp.	Mystic Belle	10	10	30.0	11.7	5.9	1899	Brenon, Me.	St. George, Me.
06531		Sch.	Mystic Star	339	322	137.0	26.0	11.8	1873	Manitowoc, Wis.	Detroit, Mich.
17245		Sch.	Mystic Tio	39	37	56.0	17.3	6.8	1860	Georgetown, Me.	Rockland, Me.
17779		Slp.	Mystic Tio	7	6	31.0	12.0	3.0	1866	Patchogue, N. Y.	Coldspring, N. Y.
N.											
18162		Sch.	N. Jones	71	67	71.0	21.9	7.5	1852	Gouldsboro, Me.	Machias, Me.
136585		Sch.	N. A. Rowe	16	15	41.0	14.9	6.2	1892	Boothbay, Me.	Gloucester, Mass.
18095		Sch.	N. B. Anderson	43	41	65.8	20.8	6.3	1871	Mathews County, Va.	Baltimore, Md.
18417		Sch.	N. C. Price	38	36	69.0	23.0	4.6	1861	Candon, N. J.	do
18706	J. P. M. H.	Sch.	N. H. Burrow	252	239	125.9	32.9	9.5	1874	Greenbank, N. J.	New York, N. Y.
130772		Cat.	N. M. Dyer	5	5	24.2	11.3	3.4	1898	Monument Beach, Mass.	Hyannis, Mass.
130550		Slp.	N. N. Gray	12	11	35.0	11.6	7.1	1891	Brooklin, Me.	Eastport, Me.
18415		Sch.	N. R. Godfrey	25	15	52.0	18.5	4.0	1865	Leesburg, N. J.	Candon, N. J.
130140		Sch.	N. R. White	18	17	44.0	16.0	4.5	1878	Coldspring, N. Y.	Norfolk, Va.
130556		Sch.	N. S. Gallup	29	28	50.5	19.1	5.3	1891	New London, Conn.	New London, Conn.
130137		Slp.	N. S. Smith	7	6	33.9	12.0	3.3	1878	Greenback, Va.	Chincoteague, Va.
130728		Slp.	N. T. Hanson	30	22	68.4	17.7	4.0	1890	Woolwich, Me.	Wiscasset, Me.
130469	K. H. C. M.	Sch.	N. and W. 1	1,082	1,063	193.1	36.8	19.2	1890	Brooklyn, N. Y.	Philadelphia, Pa.
130480	K. H. L. G.	Sch.	N. and W. 2	926	907	176.0	34.6	19.3	1890	do	do
130470	K. H. G. N.	Sch.	N. and W. 3	863	845	176.0	36.8	17.3	1890	do	do
130485	K. H. G. Q.	Sch.	N. and W. 4	1,081	1,063	193.1	36.8	19.2	1890	do	do
130499	K. H. M. S.	Sch.	N. and W. 5	925	907	176.0	34.6	19.3	1890	do	do
130463	K. H. L. S.	Sch.	N. and W. 6	864	845	176.0	36.8	17.3	1890	do	do
01022		Slp.	Nadino	8	8	39.0	12.5	3.5	1877	Greenport, N. Y.	Greenport, N. Y.
130484		Slp. y.	Nadlr	8	8	28.0	10.0	6.5	1890	Chelsea, Mass.	New York, N. Y.
13255		Slp.	Nadma	15	14	39.8	15.8	3.0	1865	Greenport, N. Y.	Greenport, N. Y.
130551		Slp. y.	Nadma	8	7	31.4	9.8	4.9	1880	Bayridge, N. Y.	New York, N. Y.
18100		Sch.	Nadud	311	281	140.7	29.3	11.2	1863	Huron, Ohio	Grand Haven, Mich.
130180		Slp. y.	Nadud	7	7	30.1	10.6	3.8	1880	Newburyport, Mass.	Boston, Mass.
130631		Slp.	Nadud	9	9	29.7	13.0	4.3	1893	Greenport, N. Y.	Greenport, N. Y.
120699		Slp.	Nadud	10	10	30.4	12.5	4.0	1886	Brooklyn, N. Y.	New York, N. Y.
130554		Slp. y.	Nadud Queen	7	6	25.4	10.6	4.2	1873	Boston, Mass.	Plymouth, Mass.
130695		Slp. y.	Nadmo	7	7	28.0	11.1	3.7	1895	Osterville, Mass.	New York, N. Y.
130912		Slp.	Nadmo	91	84	88.0	30.0	5.0	1901	Islip, N. Y.	Patchogue, N. Y.
130541		Slp. y.	Nadno	6	6	23.5	10.3	4.5	1890	New Bedford, Mass.	New Bedford, Mass.
18597		Sch.	Naney	86	81	93.8	17.0	7.3	1868	Essex, N. Y.	Plattsburg, N. Y.
130652		Slp.	Naney	15	14	40.0	15.8	5.8	1894	Charleston, S. C.	Charleston, S. C.
130683		Slp.	Naney	15	14	38.5	14.4	5.0	1894	Provincetown, Mass.	Provincetown, Mass.
130697		Slp.	Naney	8	8	34.2	10.1	3.1	1895	Seattle, Wash.	Seattle, Wash.
130914		Slp.	Naney C	11	8	34.8	15.2	3.0	1901	Harris Neck, Ga.	Savannah, Ga.
130714		Sch.	Naney L	12	9	40.2	14.4	2.7	1890	Woolwich, Me.	Bath, Me.
130993		Sch.	Naney Anne	15	14	48.0	13.0	3.6	1887	Wilmington, N. C.	Wilmington, N. C.
130147		Sch.	Naney Dall	106	101	105.0	22.7	6.6	1879	Port Sheldon, Mich.	Millwaukee, Wis.
130995		Sch.	Naney Hanks	19	6	52.5	14.2	3.2	1892	Oriole, Md.	Tappanhook, Va.
130737		Cat.	Naney Hanks	8	8	26.3	12.3	4.4	1894	Warren, R. I.	Boston, Mass.

1 Formerly sloop Maggle T. Young.

MERCHANT SAILING VESSELS OF THE UNITED STATES—Continued.

Official No.	Signal letters.	Rig.	Name of vessel.	Gross tonnage.	Net tonnage.	Length.		Breadth.	Depth.	When built.	Where built.	Home port (where permanent document issues).
						Feet.	Feet.					
E0682		Slp.	Nancy Hanks	16	10	37.0	13.7	6.9	1900	Topsham, Me	Bath, Me.	
E0689		Slp.	Nancy Hanks	11	11	26.0	9.0	3.0	1899	Paducah, Ky.	Evansville, Ind.	
18684	J. K. T. G.	Sch.	Nancy Pendleton	1,435	1,377	199.0	39.2	24.0	1871	Belfast, Me.	New York, N. Y.	
18655		Slp.	Nancy Planter	12	12	42.0	15.0	6.4	1870	Charleston, S. C.	Charleston, S. C.	
E0295		Slp.	Nancy L. Coster	14	8	40.6	15.2	4.3	1884	Bridgeton, N. J.	Bridgeton, N. J.	
115293	J. V. S. Q.	Sch.	Nan M. Dantzler	224	175	121.2	30.4	7.8	1882	Millford, Del.	Shteldsboro, Miss.	
E0239		Slp.	Nannie Gertrude	31	29	55.1	10.3	5.4	1882	Solomon Island, Md.	Baltimore, Md.	
E0282		Sch.	Nannie Mny	14	8	55.0	14.3	3.6	1887	Somerset County, Md.	Do.	
E0009		Sch.	Nannie B. Haynie	30	28	57.0	20.6	6.0	1874	Annamessox, Md.	Tappahannock, Va.	
E0545	K. H. T. J.	Sch.	Nannie C. Bohlin	130	96	110.2	23.5	11.2	1890	Gloucester, Mass.	Gloucester, Mass.	
E0694		Sch.	Nannie E. Waterman	70	75	79.2	22.0	7.6	1877	Boothbay, Me.	Boston, Mass.	
E0567		Sch.	Nannie P. White	10	9	50.5	13.6	3.4	1891	Somerset County, Md.	Newport News, Va.	
E0570		Ctr. y.	Nanon	26	24	60.3	16.5	6.6	1820	South Boston, Mass.	Philadelphia, Pa.	
E0210	J. W. L. S.	Sch.	Nantasket	655	567	155.6	34.0	13.0	1882	Waldoboro, Me.	Boston, Mass.	
E0468		Sch.	Naomi	25	24	53.0	17.5	5.4	1878	Meteghan, Nova Scotia	Eastport, Me.	
E0552		Slp. y.	Naomi	7	7	35.4	12.0	3.4	1884	Brooklyn, N. Y.	New York, N. Y.	
18413		Sch.	Napoleon	53	50	61.3	17.8	7.5	1845	Alna, Me.	Southwest Harbor, Me.	
E0818		Slp. y.	Narcislaus	12	11	48.0	13.6	5.8	1899	Greenport, N. Y.	New York, N. Y.	
E0857		Slp. y.	Narcislaus	23	23	50.5	15.4	6.4	1900	New York, N. Y.	Do.	
E0628		Slp.	Narika	7	7	34.4	11.0	4.6	1893	Fall River, Mass.	Fall River, Mass.	
E0619		V. wl. y.	Narkereta	29	29	55.4	16.9	6.0	1901	Baltimore, Md.	Baltimore, Md.	
E0627		Slp. y.	Narona	5	5	30.2	10.0	4.5	1893	Brooklyn, N. Y.	Brooklyn, N. Y.	
11490	K. G. S. N.	Slp. y.	Narounya	15	14	40.7	14.0	5.7	1882	Greenport, N. Y.	Philadelphia, Pa.	
18511		Slp.	Narragansett	17	10	48.8	15.0	4.6	1867	Boston, Mass.	Boston, Mass.	
E0141		Sch.	Narrow Gauge	23	22	47.0	19.0	3.7	1878	San Francisco, Cal.	San Francisco, Cal.	
E0709		Slp.	Nassau	6	6	28.6	10.4	4.0	1870	Spanish prize	Key West, Fla.	
18622		Slp.	Nassawadox	6	5	31.4	12.6	3.1	1871	Eastville, Va.	Norfolk, Va.	
16810	H. N. F. C.	Sch.	Nat Ayer	148	131	96.4	27.2	7.5	1865	City Island, N. Y.	Bangor, Me.	
E0920	K. C. V. T.	Sch.	Nat Meader	278	224	119.8	29.8	10.3	1885	Wiscasset, Me.	Bath, Me.	
E0587		Sch.	Natalie	29	28	54.0	20.0	3.3	1892	San Francisco, Cal.	San Francisco, Cal.	
E0788		Sch.	Natalie	5	5	28.8	9.8	4.0	1885	Kennebunk, Me.	Boston, Mass.	
E0777		Slp.	Natalie Lucus	6	6	29.0	12.8	3.2	1887	Patchogue, N. Y.	Greenport, N. Y.	
18486		Sch.	Nathalie	30	28	49.0	18.3	4.2	1861	San Francisco, Cal.	San Francisco, Cal.	
E0252		Slp.	Nathan W. B.	12	11	30.4	14.2	3.5	1883	Pongrovo, N. J.	Camden, N. J.	
E0248	J. W. T. S.	Sch.	Nathan Lawrence	770	732	168.4	35.2	15.1	1883	Bath, Me.	Fall River, Mass.	
18775		Sch.	Nathan P. Dixon	28	26	53.1	17.9	5.0	1873	Bristol, Mo.	Providence, R. I.	
E0802	K. N. T. D.	Sch.	Nathanal T. Palmer	2,440	2,244	235.1	44.4	22.2	1898	Bath, Me.	Portland, Me.	
18993		Sch.	National	14	14	44.6	14.0	3.2	1852	San Francisco, Cal.	San Francisco, Cal.	
18528		Slp.	National	12	12	42.5	13.5	3.4	1867	do	Do.	
18177		Sch.	Native	8	8	35.0	12.0	3.0	1870	Mobile, Ala.	Mobile, Ala.	
18419		Slp.	Native	9	9	35.4	14.2	3.5	1870	do	New York, N. Y.	
18483		Slp.	Native	8	7	29.0	12.2	3.0	1870	Baltimore, Md.	Baltimore, Md.	
E0666		Sch.	Native	6	6	40.0	11.4	2.5	1892	Smyrna, N. C.	Beaufort, N. C.	
18186		Sch.	Native American	92	78	70.5	20.9	8.3	1845	Sallsbury, Mass.	Calais, Me.	
E0629		Slp. y.	Nauvott	12	11	37.0	12.8	4.0	1893	Orleans, Mass.	Boston, Mass.	
18110	H. W. L. T.	Sch.	Nautilus	135	127	81.7	23.2	8.3	1859	Thomaston, Mo.	Rockland, Me.	
18508		Sch.	Nautilus	9	9	30.7	9.9	5.1	1859	Boston, Mass.	Boston, Mass.	
18720		Slp.	Nautilus	17	16	46.2	15.2	4.5	1872	do	New Bedford, Mass.	
E0080		Slp.	Nautilus	9	9	38.2	14.9	3.6	1870	Absecon, N. J.	Crisfield, Md.	
E0163		Sch.	Nautilus	7	7	41.6	11.4	3.1	1870	Somerset County, Md.	Tappahannock, Va.	
E0532		Sch.	Nautilus	49	47	64.0	19.5	6.4	1885	Boston, Mass.	Norfolk, Va.	
E0542		Slp. y.	Nautilus	22	21	52.0	13.5	9.3	1891	Brooklyn, N. Y.	New York, N. Y.	
E0548		Slp. y.	Nautilus	0	9	32.2	13.2	4.2	1883	do	Do.	
E0620	K. L. P. R.	Slp. y.	NAVAHOR.	113	107	103.6	23.3	16.2	1893	Bristol, R. I.	Newport, R. I.	
E0642		Sch.	Navahoe	10	9	46.0	14.5	3.8	1893	Pocomoko City, Md.	Crisfield, Md.	
E0630		Slp.	Navahoe	9	7	33.9	12.4	5.5	1890	Cutler, Me.	Machias, Me.	
10885		Sch.	Navahoe	133	91	106.7	24.0	10.7	1900	Gloucester, Mass.	Gloucester, Mass.	
E0626		Slp.	Navajo	10	10	35.7	11.9	5.5	1893	East Boothbay, Me.	Machias, Me.	
E0868		V. wl.	Navajo	9	8	34.7	11.0	5.6	1900	San Diego, Cal.	San Diego, Cal.	
75414	J. L. R. S.	Sch.	Navarino	338	279	122.0	30.2	13.7	1872	East Boston, Mass.	Boston, Mass.	
E0230		Sch.	Nawigawaw	8	8	27.6	12.0	4.9	1882	Ellsworth, Me.	Deer Isle, Me.	
E0591		Slp. y.	Nayade	5	5	28.0	9.3	5.0	1887	Bordentown, N. J.	Boston, Mass.	
E0586		Sch.	Nay Aug	543	804	192.0	35.3	15.3	1890	Nonuk, Conn.	New York, N. Y.	
E0630	K. M. D. F.	Sch. y.	Neaera	35	33	71.0	18.0	8.0	1893	Boston, Mass.	Do.	
E0618		Sch.	Nebraska	15	14	46.0	12.6	4.8	1893	Titusville, Fla.	St. Augustine, Fla.	
E0473		Slp. y.	Nebula	16	15	35.0	12.2	7.7	1885	Boston, Mass.	Boston, Mass.	
18415		Slp.	Necessity	7	7	30.4	11.7	3.3	1883	do	Norfolk, Va.	
18236		Slp.	Ned	31	29	44.0	22.0	5.6	1863	Brooklyn, N. Y.	New York, N. Y.	
E0203		Sch.	Ned P. Walker	98	93	81.4	24.3	6.8	1881	Jonesboro, Mo.	North Haven, Mo.	
18469		Sch.	Negannoc	610	608	195.9	33.9	12.5	1867	Vermilion, Ohio	Cleveland, Ohio.	
E0660		Slp. y.	Nelka	7	7	28.0	11.1	5.2	1884	Boston, Mass.	Boston, Mass.	
E0781		Slp.	Nelle K.	6	5	25.6	10.7	3.2	1898	Bristol, Mo.	Danverscott, Me.	
18599		Slp.	Nellie	9	9	35.0	14.0	3.5	1868	New York, N. Y.	Perth Amboy, N. J.	
18904		Slp.	Nellie	10	9	43.6	15.3	3.5	1899	Tuckerton, N. J.	Baltimore, Md.	

¹ Formerly schooner Thomas J. May.
² Formerly British schooner George Killian.

³ Formerly sloop-yacht Keatrel.
⁴ Formerly Spanish sloop.

⁵ Formerly schooner M. W. Griffing.
⁶ Formerly schooner Jennie B. Gilkey.

MERCHANT SAILING VESSELS OF THE UNITED STATES—Continued.

Official No.	Signal letters.	Rtg.	Name of vessel.	Gross tonnage.	Net tonnage.	Length.	Breadth.	Depth.	When built.	Where built.	Home port (where permanent document issues).
						Feet.	Feet.	Feet.			
18643		Slp.	Nello	7	7	35.6	13.6	4.0	1870	Jacksonville, Fla.	Norfolk, Va.
18717		Slp.	Nello	9	9	31.6	13.4	4.9	1872	Mystic, Conn.	Newport, R. I.
18782	J. N. S. B.	Sch.	Nello	142	134	108.0	26.0	7.1	1873	Dorchester County, Md.	Baltimore, Md.
130120		Sch.	Nello	12	11	35.0	13.6	4.4	1878	Tiverton, R. I.	Boston, Mass.
130223		Slp.	Nello	13	12	37.0	15.5	3.0	1882	Philadelphia, Pa.	Camden, N. J.
130355		Slp.	Nello	6	6	40.0	10.2	3.0	1880	Pedro Point, Cal.	San Francisco, Cal.
180358		Slp.	Nello	9	9	36.6	13.6	3.7	1886	Cambridge, Md.	Baltimore, Md.
130447		Slp. y.	Nello	14	13	38.5	13.9	5.2	1888	Coscob, Conn.	New York, N. Y.
130502		Sch.	Nello	43	41	57.0	17.5	4.0	1880	San Francisco, Cal.	Los Angeles, Cal.
130578		Slp.	Nello	8	8	25.0	12.7	3.4	1891	Smithtown, N. Y.	Stamford, Conn.
130768		Sch.	Nello	17	13	47.5	17.0	3.5	1808	Ocracoke, N. C.	Newborn, N. C.
130832		Slp.	Nello	8	7	37.0	15.0	3.1	1899	East Fowl River, Ala.	Mobile, Ala.
130890		Sch.	Nello	14	9	58.0	12.0	3.0	1900	Bon Secour, Ala.	Do.
130865		Sch.	Nello	10	10	38.8	11.0	3.7	1900	Olga, Wash.	Port Townsend, Wash.
130225		Slp.	Nello B.	23	21	52.0	17.1	3.5	1882	Woolwich, Me.	Bath, Me.
130307		Sch.	Nello B.	6	6	27.7	12.8	3.0	1888	Whitepoint, Fla.	Pensacola, Fla.
180405		Sch. y.	Nello B.	15	14	42.0	10.8	4.0	1888	Saginaw City, Mich.	Port Huron, Mich.
180839		Sch.	Nello B.	7	7	43.7	12.4	2.2	1899	Swansboro, N. C.	Beaufort, N. C.
130560		Slp.	Nello C.	5	5	27.0	12.5	3.8	1878	Bluepoint, N. Y.	Stamford, Conn.
130583		Slp.	Nello C.	8	7	32.7	11.2	5.4	1892	Bremen, Me.	Deer Island, Me.
18780	J. N. M. V.	Sch.	Nello F.	105	100	86.5	22.5	8.1	1873	East Machias, Me.	Machias, Me.
18625		Sch.	Nello G.	15	14	42.0	14.0	5.0	1868	Port Richmond, N. Y.	Salem, Mass.
130182		Slp.	Nello G.	17	16	40.5	15.9	4.0	1880	Coldspring, N. Y.	New York, N. Y.
130415		Slp.	Nello O.	7	7	33.6	13.3	3.1	1888	Portsmouth, Va.	Norfolk, Va.
130500		Slp.	Nello S.	6	6	32.2	12.4	3.6	1891	Double Bayou, Tex.	Galveston, Tex.
130503		Sch.	Nello Bly.	6	6	48.5	11.4	3.0	1884	St. Peters, Md.	Tappahannock, Va.
130546		Slp.	Nello Bly.	5	5	41.9	10.9	3.0	1891	Morahead City, N. C.	Beaufort, N. C.
130573		Sch.	Nello Bly.	8	8	28.7	12.7	2.7	1891	Venice, Fla.	Tampa, Fla.
130634		Sch.	Nello Bly.	50	53	74.0	20.4	7.6	1893	Essex, Mass.	Boston, Mass.
130883		Slp.	Nello Bly.	0	0	43.5	15.0	3.4	1900	Marsh Market, Va.	Cape Charles, Va.
18633		Sch.	Nello Burns.	67	42	73.5	21.3	7.6	1870	Bath, Me.	Portland, Me.
18527		Sch.	Nello Carter	48	45	63.5	23.0	4.8	1867	San Francisco, Cal.	San Francisco, Cal.
130320		Sch.	Nello Clapp	17	10	55.0	12.8	3.5	1886	Sedgwick, Me.	Ellsworth, Me.
130285	K. B. V. D.	Sch.	Nello Coleman	160	122	97.0	25.7	9.5	1880	Lamoine, Me.	Seattle, Wash.
130434	K. G. F. S.	Sch.	Nello Dixon.	111	68	101.9	23.4	9.1	1889	Boston, Mass.	Boston, Mass.
18793	J. P. K. D.	Sch.	Nello Eaton.	118	99	87.5	26.0	8.1	1874	Calais, Me.	Calais, Me.
130480		Slp.	Nello Florence	6	6	44.0	11.5	3.0	1890	Smyrna, N. C.	Beaufort, N. C.
130144	J. T. G. R.	Sch.	Nello Floyd.	457	434	136.0	33.0	15.4	1879	Port Jefferson, N. Y.	New York, N. Y.
18758	J. M. B. C.	Sch.	Nello Grant.	139	132	93.8	26.6	9.6	1873	Ellsworth, Me.	Ellsworth, Me.
130538		Sch.	Nello Grant.	10	18	43.0	15.3	7.0	1891	Harpwell, Me.	New York, N. Y.
18462		Slp.	Nello Handy	5	5	29.6	11.5	2.8	1866	Sayville, N. Y.	Patchogue, N. Y.
130431		Slp.	Nello Hayes.	6	6	31.2	13.1	3.2	1893	Bayport, N. Y.	Do.
130073		Sch.	Nello Hooper	9	8	32.0	11.7	5.2	1876	Robbinston, Me.	Calais, Me.
130607		Sch.	Nello Johnson	41	39	51.8	18.0	4.0	1894	St. James, Mich.	Graud Haven, Mich.
130748		Sch.	Nello Lee.	9	7	35.0	12.2	4.0	1897	Poquoson, Va.	Richmond, Va.
18687		Sch.	Nello Martin	10	15	41.7	14.0	4.9	1871	Seattle, Wash.	Sitka, Alaska.
130221		Sch.	Nello Mason	554	527	181.0	33.4	11.5	1892	East Saginaw, Mich.	Port Huron, Mich.
130083		Slp.	Nello Pinder	6	6	25.5	12.0	3.6	1876	Key West, Fla.	Key West, Fla.
18731		Sch.	Nello Redington	816	775	205.9	33.8	14.9	1872	Cleveland, Ohio.	Cleveland, Ohio.
130204		Sch.	Nello Reed.	16	9	54.5	13.5	4.3	1883	Somerset County, Md.	Crisfield, Md.
130007		Sch.	Nello Rich.	45	43	67.0	23.0	4.3	1874	San Francisco, Cal.	San Francisco, Cal.
130899		Sch.	Nello Wood.	12	12	38.8	13.0	4.1	1901	Newell, Wash.	Port Townsend, Wash.
130186		Sch.	Nello B. Lowe.	6	6	33.0	13.0	3.5	1880	Miami, Fla.	Key West, Fla.
130281		Slp.	Nello E. Nichols	10	9	40.1	14.2	3.4	1883	Cambridge, Md.	Baltimore, Md.
18770	J. N. G. V.	Sch.	Nello F. Sawyer.	284	241	121.4	31.7	10.0	1873	Brunswick, Me.	Portland, Me.
130740		Slp.	Nello F. Wotton.	11	11	32.1	12.2	5.8	1897	Friendship, Mo.	Waldoboro, Me.
130520	K. H. W. L.	Sch.	Nello G. Adams.	112	106	96.8	24.3	9.3	1899	Essex, Mass.	Provincetown, Mass.
130325		Sch.	Nello G. Davis.	38	36	59.0	17.7	6.8	1884	Bristol, Me.	Waldoboro, Me.
130256		Sch.	Nello G. Thurston	85	81	79.0	22.0	8.5	1883	Gloucester, Mass.	Seattle, Wash.
130453		Sch.	Nello J. Miller	9	9	42.0	12.5	3.3	1889	Mathews County, Va.	Newport News, Va.
18090		Sch.	Nello M. Snow	64	61	75.3	22.0	7.4	1871	Boothbay, Me.	Provincetown, Mass.
130080		Sch.	Nello T. Gaskell	15	14	40.0	14.3	5.5	1877	Gloucester, Mass.	Eastport, Me.
130156	J. T. L. B.	Sch.	Nello T. Morse.	459	389	143.9	33.1	12.4	1879	Bath, Me.	Rockland, Me.
130270	K. B. N. H.	Sch.	Nello W. Craig	492	468	146.0	35.4	14.0	1883	Port Jefferson, N. Y.	Port Ambay, N. J.
130803	K. C. P. D.	Sch.	Nello W. Howlett.	568	492	148.5	35.1	15.1	1884	Mauricetown, N. J.	Philadelphia, Pa.
18748		Sch.	Nello and Annlo	37	35	67.3	17.6	4.4	1872	Chicago, Ill.	Milwaukee, Wis.
130533		Sch.	Nello and Mary	21	13	49.3	17.0	4.9	1891	Bridgeton, N. J.	Bridgeton, N. J.
130268		Sch.	Nello and Mattie	23	13	58.3	18.2	4.2	1883	Bridgeton, N. J.	Newport News, Va.
18771		Slp.	Nelly	14	13	39.5	16.0	4.0	1873	Hempstead, N. Y.	New York, N. Y.
130203		Sch.	Nolly	25	24	54.0	20.5	4.6	1883	Freeport, Fla.	Pensacola, Fla.
130498		Sch.	Nolly Bly	57	54	75.0	23.0	5.0	1890	Solomon Island, Md.	Newport News, Va.
130518		Sch.	Nolly Bly	13	12	51.4	13.3	3.6	1890	Saraha Creek, Va.	Tappahannock, Va.
18031		Sch.	Nolly Rich.	29	27	60.3	16.5	5.9	1866	Salem, Mass.	Do.
130609		Sch.	Nels Johnson	13	12	40.3	10.9	3.4	1892	Biloxi, Miss.	Sheldaboro, Miss.
18539		Slp.	Nelson.	31	29	42.0	22.7	5.9	1867	New York, N. Y.	New York, N. Y.

¹ Formerly British schooner Nautauo Packet.

¹ Rebuilt, 1871.

MERCHANT SAILING VESSELS OF THE UNITED STATES--Continued.

Official No.	Signal letters.	Rig.	Name of vessel.	Gross tonnage.	Net tonnage.	Length.	Breadth.	Depth.	When built.	Where built.	Home port (where permanent document issues).
						Feet.	Feet.	Feet.			
130318		Sch.	Nelson	19	10	44.5	15.5	4.3	1844	Harker Island, N. C.	Beaufort, N. C.
17570		Sch.	Nelson Bloom	549	521	197.7	31.2	11.3	1843	Cleveland, Ohio	Port Huron, Mich.
130211		Sch.	Nelson C. Holland	564	536	187.6	31.8	13.2	1881	Marine City, Mich.	Niagara Falls, N. Y.
130241	J. W. L. T.	Sch.	Nelson E. Newbury	658	588	148.2	35.4	16.5	1882	Millbridge, Me.	New York, N. Y.
130205		Sch.	Nelson Y. McFarland	69	65	71.6	21.5	7.6	1881	Essex, Mass.	Gloucester, Mass.
130712		Slp.	Nemezis	8	8	93.7	12.3	3.8	1895	Patchogue, N. Y.	Patchogue, N. Y.
130412		Sch.	Nemo	10	9	38.3	11.3	2.8	1887	Casey Pass, Fla.	Tampa, Fla.
130475		Slp. y.	Nemo	8	8	30.1	13.4	4.3	1890	Hyannis, Mass.	New York, N. Y.
130880		Sch.	Nena	9	6	38.2	14.1	3.0	1900	Bloxh, Miss.	Shieldsboro, Miss.
130258		Slp.	Nena A. Rowland	38	36	54.0	20.4	6.3	1883	Norwalk, Conn.	Providence, R. I.
130295		Slp.	Neena	8	5	30.7	12.8	3.0	1899	Skidaway Island, Ga.	Savannah, Ga.
130348	K. D. H. S.	Slp. y.	Nepepthe	18	17	40.3	15.0	5.4	1869	Bristol, R. I.	Baltimore, Md.
130639		Slp. y.	Nepepthe	32	30	47.0	16.5	6.6	1890	Boston, Mass.	Shieldsboro, Miss.
130211	H. N. V. W.	Sch.	Neptune	109	92	84.0	23.7	7.0	1850	East Machias, Me.	Machias, Me.
18692		Sch.	Neptune	44	42	69.6	21.9	5.1	1871	Accomac County, Va.	Tappahannock, Va.
130051		Slp.	Neptune	7	6	30.0	13.5	2.9	1874	Absecon, N. J.	Somers Point, N. J.
130383		Slp.	Neptune	6	5	30.0	12.9	3.3	1858	Greenpoint, N. Y.	New York, N. Y.
130425		Slp.	Neptune	6	6	31.5	14.0	3.0	1888	Montgomery, Ga.	Savannah, Ga.
130563		Slp.	Neptune	7	7	22.7	13.4	4.5	1891	Noank, Conn.	Bridgeton, Conn.
130788		Slp.	Neptune	10	10	30.5	12.8	4.0	1882	Atlantic City, N. J.	Bridgeton, N. J.
130794		Sch.	Neptune	12	8	46.5	13.7	3.6	1896	Smyrna, N. C.	Beaufort, N. C.
130866		Cat. y.	Neptune	5	5	26.3	10.4	3.4	1900	Harwich, Mass.	Boston, Mass.
18654		Slp. y.	Nereid	8	8	38.8	13.0	3.6	1867	Brooklyn, N. Y.	Bridgeton, Conn.
130530	K. J. F. S.	Sch.	Nereid	97	69	87.9	23.6	9.8	1891	Essex, Mass.	Gloucester, Mass.
130576		Slp.	Nereid	7	7	30.0	11.0	5.2	1889	Matinona Isle, Me.	Deer Isle, Me.
130729		Sch.	Neta	9	6	42.2	11.9	3.4	1896	Atlantic, N. C.	Beaufort, N. C.
130892		Slp.	Neta	7	5	38.8	10.8	2.6	1900	Beaufort, N. C.	Do.
130422		Sch. y.	Nothla	19	18	47.2	14.2	4.2	1888	Tottenville, N. Y.	New York, N. Y.
130688		Cat.	Nestor	5	5	23.3	11.6	3.5	1895	Oosterville, Mass.	Chatham, Mass.
130679		Cat.	Nestor	6	5	24.3	11.2	4.0	1894	Harwichport, Mass.	Dennis, Mass.
18725		Sch.	Nettie	69	65	76.8	23.6	6.2	1872	Sharptown, Md.	Baltimore, Md.
130662		Sch.	Nettie	28	27	46.0	18.3	6.0	1876	Smyrna, Del.	Wilmington, Del.
130911		Sch.	Nettie	12	12	40.0	14.0	3.0	1876	San Bernard, Tex.	Port Lavaca, Tex.
130983		Slp.	Nettie	5	5	30.8	11.5	2.8	1876	Bellport, N. Y.	Patchogue, N. Y.
130996		Slp. y.	Nettie	8	8	29.5	11.2	4.1	1877	Boston, Mass.	Barnstable, Mass.
130128		Slp.	Nettie	5	5	31.6	12.0	2.9	1875	Sheepheads Bay, N. Y.	New York, N. Y.
130273		Sch.	Nettie	65	62	69.1	24.7	5.9	1883	San Francisco, Cal.	San Francisco, Cal.
130308		Slp.	Nettie	6	6	29.4	11.1	4.0	1884	Belfast, Me.	Newport, R. I.
130321		Slp.	Nettie	9	5	36.0	13.6	4.2	1884	Pocomoke City, Md.	Tappahannock, Va.
130613		Sch.	Nettie	10	10	47.0	16.9	3.1	1892	Roykloak, Md.	Baltimore, Md.
130660		Slp.	Nettie	9	8	32.7	11.5	5.5	1894	Bremen, Me.	Portland, Me.
130610		Sch.	Nettie M.	10	9	32.2	12.4	4.6	1893	Machias, Me.	Eastport, Me.
130326		Sch.	Nettie Allinson	24	15	63.1	17.1	5.1	1883	Solomon Island, Md.	Annapolis, Md.
130800		Sch.	Nettie Belle	11	11	35.4	12.0	4.9	1898	Olga, Wash.	Kotobikan, Alaska.
130214	J. V. P. D.	Sch.	Nettie Champion	445	423	142.5	35.4	12.2	1881	Deals Point, N. J.	Somers Point, N. J.
18135		Sch.	Nettie Cummings	7	7	49.1	11.3	3.0	1883	Talbot County, Md.	Baltimore, Md.
130267		Sch.	Nettie Cushing	117	112	77.0	22.3	6.9	1867	Thomaston, Me.	Thomaston, Me.
130902		Sch.	Nettie Ellen	10	10	41.7	15.0	3.6	1883	Snowhill, Md.	Chincoteague, Va.
130307		Slp.	Nettie Franklin	102	68	93.2	24.8	9.6	1901	Essex, Mass.	Chatham, Mass.
130113		Slp.	Nettie Green	5	5	28.5	12.5	3.0	1886	Patchogue, N. Y.	Patchogue, N. Y.
130301		Sch.	Nettie Lee	9	9	33.0	13.2	3.0	1878	Lemons Creek, N. Y.	Perth Amboy, N. J.
130799		Sch.	Nettie May	23	22	63.8	17.1	4.5	1884	Madison, Md.	Annapolis, Md.
130923		Slp.	Nettie May	6	6	40.5	12.8	2.8	1898	Allen, Md.	Baltimore, Md.
130317	K. O. R. V.	Sch.	Nettie Quill	29	29	42.0	12.0	3.0	1901	Evansville, Ind.	Evansville, Ind.
130443		Sch.	Nettie Shipman	338	287	118.3	35.0	10.0	1884	Port Jefferson, N. Y.	Port Jefferson, N. Y.
130329		Sch.	Nettie Sundborg	66	63	74.0	25.4	6.0	1889	San Francisco, Cal.	San Francisco, Cal.
130652		Sch.	Nettie A. Foxwell	10	9	50.0	13.0	3.2	1884	Dorchester County, Md.	Crisfield, Md.
130754	J. R. K. W.	Sch.	Nettie B. Dobbin	97	92	81.0	26.0	7.0	1875	Jonesboro, Me.	Machias, Me.
130710		Sch.	Nettie B. Greenwell	36	30	72.0	19.3	6.3	1897	Madison, Md.	Baltimore, Md.
130710		Slp.	Nettie B. Smith	5	5	35.5	11.0	2.5	1897	Beaufort, N. C.	Beaufort, N. C.
18080		Slp.	Nettie C. Powell	20	19	55.5	17.7	4.5	1871	Stonybrook, N. Y.	New York, N. Y.
130344		Slp.	Nettie J. Booth	10	9	41.0	14.5	3.5	1885	Dorchester County, Md.	Crisfield, Md.
130965		Slp.	Nettie J. Luce	16	10	43.0	17.0	4.8	1876	New London, Conn.	Tappahannock, Va.
130363		Slp.	Nettie K. Mitchell	8	7	26.8	13.7	3.8	1887	Absecon, N. J.	Somers Point, N. J.
18044		Sch.	Nettie M. Rogers	31	29	58.3	18.2	4.5	1870	Myrtle, Conn.	Perth Amboy, N. J.
130269		Sch.	Nettie R. Evans	22	21	49.0	18.3	5.1	1883	Sharptown, Md.	Crisfield, Md.
130283		Sch.	Nettie R. Willing	55	43	65.2	22.1	6.0	1882	Kennebunk, Me.	Newport News, Va.
130490		Sch.	Nettie	5	5	30.0	10.0	4.0	1854	Gloucester, Mass.	Salem, Mass.
130641		Slp. y.	Neva	17	16	54.4	12.3	6.4	1893	Cleveland, Ohio	Chicago, Ill.
130766		Sch.	Neva Pearl	16	10	43.4	16.2	4.5	1895	Straits, N. C.	Beaufort, N. C.
130920		Slp.	Nevada	75	71	66.0	26.1	7.0	1873	Brooklyn, N. Y.	New York, N. Y.
130654		Slp.	Nevada	18	15	43.0	17.0	4.8	1876	New London, Conn.	New Haven, Conn.
130525		Sch.	Nevada	8	8	41.4	11.1	3.4	1891	Port Madison, Wash.	Port Townsend, Wash.
130275		Sch.	Never Tell	8	8	36.0	14.8	3.4	1883	Mon Louis Island, Ala.	Mobile, Ala.
130580		Slp. y.	Never Touched Me	5	5	27.6	9.9	2.8	1891	Seattle, Wash.	Seattle, Wash.

¹ Formerly schooner Motor.

MERCHANT SAILING VESSELS OF THE UNITED STATES—Continued.

Official No.	Signal letters.	Rtg.	Name of vessel.	Gross tonnage.	Net tonnage.	Length.	Breadth.	Depth.	When built.	Where built.	Home port (where permanent document issues).
						Feet.	Feet.	Feet.			
130500		Lgr.	New Atlas, No. 1	12	7	41.4	12.5	3.6	1892	Biloxi, Miss.	New Orleans, La.
2204		Sch.	New Boxer	60	57	69.1	21.2	5.7	1845	Wells, Mo.	Deer Isle, Me.
130090		Sch.	New England	86	59	70.6	22.3	8.3	1877	Gloucester, Mass.	Gloucester, Mass.
130428		Sch.	New Hope	7	6	34.6	12.4	2.8	1888	Biloxi, Miss.	Shieldsboro, Miss.
130645		Lgr.	New Iberia	6	6	30.0	11.0	3.0	1893	Morgan City, La.	Brashear, La.
18408		Sch.	New Jersey	27	19	50.2	18.5	4.6	1863	Leesburg, N. J.	Philadelphia, Pa.
18601		Sch.	New Louisiana	8	8	35.0	12.0	3.0	1871	Galveston, Tex.	Galveston, Tex.
18159		Sch.	New Return	49	46	62.8	19.4	5.7	1853	Kennebunk Port, Me.	Machias, Me.
130851		Sch.	New Star	15	11	45.3	17.0	3.5	1900	Dallsie, Miss.	Shieldsboro, Miss.
18525		Sch.	New Star	15	11	42.5	14.7	3.8	1865	New Orleans, La.	Do.
130357		Lgr.	New Three Brothers	6	6	37.0	12.0	3.5	1886	Bayou Long, La.	Brashear, La.
130293		Sch.	New Veneco	24	23	62.1	18.4	4.1	1883	Soranton, Miss.	Key West, Fla.
18220		Slp.	New York	53	50	61.5	23.0	5.9	1833	Sawpit, N. Y.	New York, N. Y.
18077		Slp.	New York	7	7	35.0	13.0	4.0	1871	Orient, N. Y.	Greenport, N. Y.
130805	K. N. T. J.	Sch.	New York	1,688	1,576	245.4	44.3	21.0	1890	Bath, Me.	New York, N. Y.
130584	K. D. V. Q.	Sch.	Newark	120	114	93.5	27.2	7.5	1887	Benicia, Cal.	San Francisco, Cal.
130822	K. P. C. S.	Sch.	Newburgh	524	481	135.8	32.8	15.8	1888	Windsor, Nova Scotia	New York, N. Y.
18479		Sch.	Newell Hubbard	55	52	75.0	20.0	5.4	1867	Detroit, Mich.	Detroit, Mich.
18507		Sch.	Newell B. Hawes	89	84	80.0	23.6	7.7	1868	Chelsea, Mass.	Boston, Mass.
130337		Sch.	Newport	12	11	39.0	14.6	3.5	1885	Key West, Fla.	Key West, Fla.
130235	J. W. K. M.	Bkn.	Nowahoy	588	509	168.0	38.0	13.9	1882	San Francisco, Cal.	San Francisco, Cal.
18178		Sch.	Nowton	9	9	46.0	14.6	3.4		Fish River, Ala.	Mobilo, Ala.
18436		Sch.	Niagara	23	22	46.6	15.0	7.1	1857	St. George, Me.	Machias, Me.
18479		Slp. y.	Niagara	13	13	39.0	13.0	4.0	1867	Brooklyn, N. Y.	New York, N. Y.
130810		Sch.	Niagara	112	78	97.3	25.5	10.0	1899	Essex, Mass.	Gloucester, Mass.
130808		Sch.	Niagara	9	8	38.2	13.3	3.4	1901	East Rockaway, N. Y.	Patchogue, N. Y.
18385		Sch.	Niantic	21	20	51.0	14.1	3.8	1850	San Francisco, Cal.	San Francisco, Cal.
18667		Sch.	Niantic	121	115	100.0	17.6	8.5	1870	Hanburg, Pa.	Bridgeport, Conn.
130454		Slp.	Nicoy A. Brooks	10	9	42.2	15.2	3.3	1889	Madison, Md.	Crisfield, Md.
130842		Sch.	Nicholas	9	9	50.5	13.9	3.8	1869	Marion, Md.	Do.
130237		Sch.	Nicholas Booraem	38	36	60.0	21.3	5.2	1882	Washington, N. J.	Perth Amboy, N. J.
18601		Sch.	Nicholas Mehrhof	58	55	75.0	24.0	5.8	1869	Poughkeepsie, N. Y.	Newark, N. J.
130448		Sch.	Nickerson	39	37	59.4	18.5	6.5	1889	Essex, Mass.	Salem, Mass.
18554	J. F. R. L.	Bk.	Nicolas Thayer	854	555	138.9	31.0	19.3	1898	Thomaston, Mo.	San Francisco, Cal.
18026		Sch.	Niger	70	66	69.7	21.0	7.2	1854	Newport, R. I.	Boothbay, Me.
18352	H. P. F. M.	Sch.	Nightingale	158	142	99.0	28.5	8.0	1854	Bristol, R. I.	Bangor, Me.
130700		Slp.	Nightmare	5	5	39.0	11.0	2.0	1898	Sayville, N. Y.	Patchogue, N. Y.
18030		Sch.	NI Desperandum	79	75	75.0	21.5	7.5	1801	Essex, Mass.	Castine, Me.
18438		Sch.	Nile	87	62	72.7	22.3	6.5	1856	Kennebunk Port, Me.	Rockland, Me.
18603		Slp. y.	Nimbus	12	11	32.1	12.1	5.1	1869	Bristol, R. I.	Boston, Mass.
130482	K. H. G. F.	Sch.	Nimbus	884	809	185.7	37.3	12.3	1890	Belfast, Me.	Do.
130657		Cat.	Nimbus	5	5	23.4	11.2	3.3	1894	Osterville, Mass.	Chatham, Mass.
130302		Slp. y.	Nimpy	12	11	32.5	13.7	4.3	1884	New Bedford, Mass.	Greenport, N. Y.
18302		Sch.	Nimrod	27	20	55.3	16.9	4.0	1853	San Francisco, Cal.	San Francisco, Cal.
135805		Slp. y.	Nimrod	11	11	30.2	12.6	5.1	1885	Norwich, Conn.	New York, N. Y.
130585	K. J. T. L.	Sch.	Nimrod	293	257	132.4	30.8	10.0	1891	Kennebunk, Me.	Eastport, Me.
130861		Slp.	Nimrod	13	13	32.5	8.5	3.0	1890	Jeffersonville, Ind.	Evansville, Ind.
130876		Sch.	Nimrod	10	11	42.4	16.2	5.0	1900	Freeport, Fla.	Pennacola, Fla.
130174		Slp.	Nira	0	5	29.0	10.6	3.9	1880	Boston, Mass.	Provincetown, Mass.
130309		Sch.	Nira	7	7	39.0	12.7	3.1	1885	Fairmount, Md.	Crisfield, Md.
130707		Sch.	Nira	9	6	43.3	11.8	2.8	1890	Morhead City, N. C.	Key West, Fla.
130727		Slp.	Nira	0	5	38.0	10.0	2.7	1896	Yorktown, Va.	Newport News, Va.
130891		Slp.	Nira	0	7	34.2	12.0	3.4	1900	Belvidere, Ga.	Savannah, Ga.
130841		Sch.	Nira M	14	10	48.6	15.0	3.4	1899	Beaufort, N. C.	Beaufort, N. C.
130100		Sch.	Nira Bell	6	6	29.0	9.3	2.9	1879	Mathews County, Va.	Capo Charles, Va.
130599		Sch.	Nira Daro	10	9	45.3	12.7	3.3	1892	North River, N. C.	Beaufort, N. C.
130791		Slp.	Nirudh	8	8	33.0	11.1	4.0	1898	Amityville, N. Y.	Greenport, N. Y.
130597		Sch.	Nino Brothers	7	7	45.7	10.0	3.3	1890	St. Michaels, Md.	Baltimore, Md.
130874	K. Q. F. H.	Sch.	Ninetta M. Porcella	591	466	161.8	35.5	12.7	1900	Millbridge, Me.	Portland, Me.
18784	J. N. V. H.	Bkn.	Nineveh	494	441	126.2	30.5	17.0	1874	Boston, Mass.	New York, N. Y.
130871		Slp. y.	Ninfea	6	6	34.5	10.7	4.6	1897	Marblehead, Mass.	Baltimore, Md.
130721		Slp. y.	Ninita	5	5	37.5	9.4	4.3	1896	South Boston, Mass.	Hartford, Conn.
130100		Slp. y.	Nirvana	23	21	40.0	15.1	7.1	1881	Boston, Mass.	New York, N. Y.
130209	K. C. M. D.	Sch. y.	Nirvana	53	50	71.5	20.2	7.0	1884	City Island, N. Y.	Do.
130481		Sch. y.	Nirvana	611	580	169.5	34.0	13.2	1890	West Bay City, Mich.	Chicago, Ill.
130623		Slp.	Nixie	5	5	24.8	0.8	4.9	1893	North Haven, Mo.	North Haven, Me.
130854		Cat.	Nixie	6	6	25.0	12.0	3.6	1891	Osterville, Mass.	Barnstable, Mass.
130243		Sch.	Noah B. Riggin	10	18	61.6	17.0	4.7	1882	Somerset County, Md.	Capo Charles, Va.
130580		Sch.	Noah	14	13	43.0	14.3	3.5	1892	Brunswick, Ga.	Key West, Fla.
14312		Slp.	Noble Grand	7	7	33.9	11.8	3.3			Newport News, Va.
18450		Sch.	Noble Grand	28	10	53.1	17.9	5.8	1854	Somerset County, Md.	Capo Charles, Va.
130192		Sch.	Noble Grand	0	5	44.2	11.3	3.0	1870	do.	Tappanhook, Va.
130558		Slp.	Nobscusset	7	7	24.4	12.3	4.0	1885	Mattapoisett, Mass.	Dennis, Mass.
18548		Slp.	Noemac	6	6	30.5	11.0	3.0	1866	Moriches, N. Y.	Perth Amboy, N. J.

¹ Formerly schooner Boxer.

² Formerly British schooner Newburgh.

³ Formerly sloop Emily B.

⁴ Formerly { a sloop-yacht Nirvana.
b British yacht Nirvana.

MERCHANT SAILING VESSELS OF THE UNITED STATES—Continued.

Official No.	Signal letters.	Rig.	Name of vessel.	Gross tonnage.	Net tonnage.	Length.		Depth.	When built.	Where built.	Home port (where permanent document issues).
						Feet.	Feet.				
130722		Slp.	Nodie North	8	8	43.0	14.5	3.5	1890	Tilghman Island, Md.	Baltimore, Md.
18059		Sch. y.	Nokomis	54	51	75.2	22.2	7.3	1860	Northport, N. Y.	New York, N. Y.
130750		Sch.	Nokomis	9	8	31.6	10.0	4.8	1893	Boston, Mass.	Boston, Mass.
130753	K. M. H. W.	Sch.	Nokomis	545	462	161.2	36.7	12.8	1895	Port Blakeley, Wash.	San Francisco, Cal.
130743	K. N. F. Q.	Sch.	Nokomis	295	245	120.7	32.0	10.1	1897	Millbridge, Me.	Maclias, Me.
130743		Sch. y.	Nomad	9	8	31.0	13.6	4.6	1884	Brooklyn, N. Y.	New York, N. Y.
130749		Sch. y.	Nomad	10	10	32.1	11.3	5.3	1882	Boston, Mass.	Do.
130749		Sch. y.	Nomad	15	15	42.0	11.8	6.0	1898	Chicago, Ill.	Chicago, Ill.
130749		Sch. y.	Nomad	29	29	57.3	16.0	3.9	1900	Pocomoke City, Md.	Philadelphia, Pa.
130770		Sch. y.	Nomad	13	13	53.0	14.0	3.0	1899	Orlolo, Md.	Baltimore, Md.
15823		Sch. y.	Nomado	29	29	57.3	16.0	3.9	1900	Pocomoke City, Md.	Philadelphia, Pa.
130781		Sch.	Nona and Alice	6	6	39.5	13.2	3.0	1894	Fairmount, Md.	Crisfield, Md.
18768		Sch.	Nonle	7	6	33.4	11.3	3.2	1873	Smithfield, Va.	Norfolk, Va.
18056		Sch.	Nonpareil	22	20	46.2	15.5	5.1	1857	Cranberry Isles, Me.	Maclias, Me.
18092		Sch.	Nonpareil	43	41	59.7	21.7	7.7	1858	Myatie, Conn.	Key West, Fla.
18762		Sch.	Noonday	75	71	77.0	20.5	8.0	1873	Gloucester, Mass.	Boston, Mass.
13044		Sch.	Nootka	10	10	37.0	12.4	4.6	1886	Port Blakeley, Wash.	Port Townsend, Wash.
18747		Sch.	Noquabay	684	652	205.2	34.7	12.5	1872	Trenton, Mich.	Port Huron, Mich.
18658		Sch.	Nora	11	10	34.7	13.0	4.0	1870	Belfast, Me.	Rockport, Me.
130438		Sch.	Nora	6	5	27.8	12.4	3.6	1889	Noank, Conn.	New London, Conn.
130496		Sch.	Nora	10	9	50.0	13.5	3.0	1890	St. Peters Creek, Md.	Baltimore, Md.
130434		Sch.	Nora	6	6	36.9	13.2	3.1	1899	Bozman, Md.	Do.
130922		Sch.	Nora	8	8	34.3	13.0	3.3	1901	Somers Point, N. J.	Bridgeton, N. J.
10827		Sch.	Nora Belle	7	6	32.0	13.5	2.9	1899	Bon Secour, Ala.	Mobile, Ala.
130193		Sch.	Nora Leo	5	5	37.0	10.3	3.4	1881	Yorktown, Va.	Newport News, Va.
130887		Sch.	Nora Lee	25	25	37.5	12.0	3.6	1900	Metropolis, Ill.	Evansville, Ind.
130612		Sch.	Nora Vaden	7	7	37.0	12.4	3.0	1892	Brighton, Va.	Capo Charles, Va.
130720		Sch.	Nora E. Lawson	8	0	50.0	11.8	3.3	1896	Montic, Md.	Crisfield, Md.
18776		Sch.	Norah	7	7	42.5	9.7	2.6	1873	Northumberland, Va.	Do.
130879		Sch.	Nordkyn	23	23	50.0	14.0	4.7	1900	Cross River, Minn.	Duluth, Minn.
18235		Sch.	Norma	38	36	48.0	21.1	6.0	1863	Brooklyn, N. Y.	New York, N. Y.
130668	K. M. B. H.	Sch.	Norma	110	77	96.2	25.0	10.0	1894	Essex, Mass.	Gloucester, Mass.
130701		Sch. y.	Norma	14	14	36.0	14.0	3.8	1889	Bayshore, N. Y.	Patchogue, N. Y.
130478		Sch.	Norma R	27	26	65.0	18.0	5.3	1890	Solomon Island, Md.	Annapolis, Md.
130928	J. S. G. H.	Sch.	Norman	365	299	136.1	31.0	11.6	1877	Bath, Me.	Castine, Me.
130265		Sch.	Norman	20	19	50.5	13.8	5.0	1883	Milwaukee, Wis.	Milwaukee, Wis.
130771		Sch.	Norman	6	6	30.8	13.7	3.0	1898	Bayport, N. Y.	Gloucester, Mass.
130663		Sch.	Norman Fisher	80	51	83.2	22.0	9.0	1894	Gloucester, Mass.	Gloucester, Mass.
130709		Sch.	Norman Stundo	25	25	47.8	16.5	6.1	1896	Poulsbo, Wash.	Seattle, Wash.
130103	J. S. N. G.	Bk.	Normandy	1,208	1,097	188.0	38.0	24.2	1877	Damariscotta, Me.	Portland, Me.
130131	J. T. B. R.	Sch.	Normandy	543	432	154.0	35.4	13.2	1878	Bath, Me.	Bath, Me.
130146	K. G. F. W.	Sch. y.	Norma	89	85	95.7	21.6	10.5	1879	Brooklyn, N. Y.	New York, N. Y.
130619		Sch.	Norma	23	22	52.0	18.0	7.0	1893	Kau Gullie, Fla.	St. Augustine, Fla.
130322	K. C. T. L.	Sch.	Noronbega	310	266	137.5	32.0	9.5	1884	Verona, Me.	Bangor, Me.
130792		Sch. y.	Norota	14	8	54.5	10.8	7.0	1895	City Island, N. Y.	Stamford, Conn.
130802		Sch.	Noranna	7	7	29.2	11.5	5.6	1881	Boston, Mass.	Castine, Me.
130653		Sch.	North	18	17	39.5	14.0	5.9	1894	Tacoma, Wash.	Juneau, Alaska.
130410		Sch.	Northumberland	9	8	40.7	12.5	3.7	1892	Alexandria, Va.	Alexandria, Va.
18585	J. G. H. M.	Bkn.	Northwest	515	489	147.9	36.8	13.0	1868	Port Madison, Wash.	San Francisco, Cal.
130159		Sch.	Northwest	7	7	40.0	11.0	3.4	1879	Sandbeach, Mich.	Port Huron, Mich.
130197		Sch.	North America	13	12	37.0	14.8	3.6	1890	Bloxie, Miss.	Shildboro, Miss.
18244		Sch.	North Bend	42	39	56.9	19.3	6.3	1840	Lyme, Conn.	New York, N. Y.
130100	J. S. Q. P.	Sch.	North Bend	376	357	153.5	32.8	11.2	1877	Coos Bay, Oreg.	San Francisco, Cal.
18096		Sch.	North Carolina	96	78	88.0	22.0	6.8	1850	Dorchester County, Md.	Crisfield, Md.
18469		Sch.	North Carolina	19	18	46.0	15.0	5.0	1868	Crisfield, Md.	Baltimore, Md.
18509		Sch.	North Star	25	16	48.2	18.5	4.8	1867	Dorchester, N. J.	Bridgeton, N. J.
18044		Sch.	North Star	19	18	48.7	15.5	5.8	1867	Boston, Mass.	Newport, R. I.
130663		Sch.	North Star	19	18	48.5	15.8	4.8	1868	Crisfield, Md.	Tappahannock, Va.
130663		Sch.	North Star	6	5	32.0	10.7	3.3	1893	Menominee, Mich.	Marquette, Mich.
130866		Sch.	North Star	8	8	31.0	10.6	4.5	1894	Waldoboro, Me.	Newburyport, Mass.
130866		Sch.	North Star	8	7	38.0	9.0	4.6	1895	Sitka, Alaska	Sitka, Alaska
18146		Sch.	Northern Eagle	36	35	61.0	20.0	6.0	1857	Gloucester, Mass.	Gloucester, Mass.
18136		Sch.	Northern Light	139	132	90.0	26.6	9.0	1865	Tremont, Me.	Southwest Harbor, Me.
18464		Sch.	Northern Light	51	49	61.3	18.9	6.6	1852	Boothbay, Me.	Maclias, Me.
18463	J. B. V. C.	Bk.	Northern Light	354	365	125.4	30.3	17.9	1851	Recheater, Mass.	San Francisco, Cal.
130050		Sch.	Northern Light	18	17	47.0	15.0	3.0	1874	Coldspring, N. Y.	Wilmington, Del.
130260		Sch.	Northern Light	38	36	58.8	19.0	3.5	1883	Alna, Me.	Bath, Me.
130821		Sch.	Northern Light	40	40	78.0	17.3	5.8	1899	Chautmont, N. Y.	Cape Vincent, N. Y.
130157		Sch.	Norton	104	99	82.2	25.5	6.5	1889	York, Me.	Gloucester, Mass.
130856	K. P. T. C.	Sch.	Norton	489	412	163.8	34.2	10.5	1900	Bath, Me.	Fall River, Mass.
130477	K. H. F. L.	Sch.	Norumbega	126	91	107.5	24.0	10.5	1890	Essex, Mass.	Gloucester, Mass.
18735		Sch.	Norwalk	5	5	40.7	9.8	3.0	1872	Crisfield, Md.	Baltimore, Md.
130411		Sch.	Nor' West	8	7	35.4	11.6	4.4	1884	Kodiak, Alaska	Kodiak, Alaska
130392		Sch.	Norwich	17	16	47.6	18.4	4.7	1883	Freeport, Fla.	Pensacola, Fla.
18594		Sch.	Notico	66	63	71.0	21.6	7.3	1868	Gloucester, Mass.	Providence, R. I.

¹ Formerly schooner-yacht Nettle.

² Formerly schooner-yacht Thelma Smith.

³ Formerly } a schooner Nonpareil.
U. S. Q. M. D. schooner Nonpareil.

MERCHANT SAILING VESSELS OF THE UNITED STATES—Continued.

Official No.	Signal letters.	Rig.	Name of vessel.	Gross tonnage.	Net tonnage.	Length.	Breadth.	Depth.	When built.	Where built.	Home port (where permanent document issues).
						Feet.	Feet.	Feet.			
130549	K. J. Q. G.	Slp. y.	Notus	14	14	37.2	14.6	5.9	1886	Fall River, Mass	New York, N. Y.
130735	Ywl. y.		Notus	5	5	24.0	9.5	4.5	1896	South Boston, Mass	Newport, R. I.
130640	K. L. T. W.	Sch.	Nourmahal	115	86	99.0	25.0	9.6	1894	Essex, Mass	Gloucester, Mass.
130183	Sch. y.		Novolette	40	38	44.6	18.0	4.2	1889	Bordentown, N. J.	Philadelphia, Pa.
130379	Sch.		Novelty	5	5	38.2	8.0	3.3	1887	(Gloucester, Mass.	Chatham, Mass.
130347	K. D. H. L.	Sch.	Novelty	592	584	168.2	39.0	13.0	1886	North Bend, Oreg	San Francisco, Cal.
130713	Sch.		Novelty	11	11	32.5	12.1	6.0	1890	Friendship, Me	Rockland, Me.
130577	Sch.		Now Then	8	7	33.3	10.6	4.9	1891	Brooksville, Me	Mount Desert Ferry, Me.
130598	Sch.		Now Then	10	10	37.2	12.2	6.7	1892	North Haven, Me	Castine, Me.
130674	Sch.		Now Then	7	6	33.5	10.0	3.0	1894	Sturgeon Bay, Wis	Millwaukee, Wis.
130524	Sch.		Neucea Valley	12	12	46.4	13.8	2.8	1891	Sharpsburg, Tex	Corpus Christi, Tex.
130849	Slp. y.		Nitevitaa	5	5	26.0	11.5	3.6	1899	Bridgeport, Conn	Bridgeport, Conn.
130543	Slp. y.		Numa	6	6	25.0	10.9	3.7	1890	Tottenville, N. Y.	New York, N. Y.
130916	K. Q. H. N.	Sch.	NUMBER ONE	1,120	1,059	187.0	38.0	17.0	1900	Wilmington, Del	Rockland, Me.
130917	K. Q. J. D.	Sch.	NUMBER TWO	1,120	1,059	187.0	38.0	17.0	1900	do	do.
130918	Sch.		NUMBER THREE	1,120	1,059	187.0	38.0	17.0	1900	do	do.
130886	K. Q. L. D.	Sch.	NUMBER FOUR	1,120	1,059	187.0	38.0	17.0	1900	do	do.
130776	Sch.		Number Five	909	796	192.7	34.7	17.0	1898	Bath, Me	Baltimore, Md.
130890	K. Q. L. S.	Sch.	NUMBER FIVE	1,120	1,059	187.0	38.0	17.0	1900	Wilmington, Del	Rockland, Me.
130782	Sch.		Number Six	910	793	192.3	35.1	17.0	1898	Bath, Me	Baltimore, Md.
130895	K. Q. P. N.	Sch.	NUMBER SIX	1,120	1,059	187.0	38.0	17.0	1901	Wilmington, Del	Rockland, Me.
130798	Sch.		Number Seven	898	790	193.0	34.9	17.0	1898	Bath, Me	Baltimore, Md.
130804	K. N. T. G.	Sch.	Number Eight	924	810	193.6	34.9	17.1	1899	do	do.
130806	K. N. V. O.	Sch.	Number Nine	909	794	192.8	35.1	17.0	1899	do	do.
130797	K. N. S. J.	Sch.	Number Ten	897	804	189.2	35.3	17.2	1898	do	do.
130810	K. N. W. P.	Sch.	Number Eleven	953	840	189.9	35.5	18.1	1899	do	do.
130811	K. N. W. R.	Sch.	Number Twelve	930	809	194.0	35.1	17.2	1899	do	do.
130813	K. P. B. C.	Sch.	Number Fourteen	927	807	192.8	35.0	17.4	1899	do	do.
130817	K. P. B. S.	Sch.	Number Fifteen	912	796	192.1	34.8	17.3	1899	do	do.
130823	K. P. C. V.	Sch.	Number Sixteen	929	808	192.6	34.8	17.3	1899	do	do.
130829	K. P. D. O.	Sch.	Number Seventeen	935	813	192.7	35.0	17.4	1899	do	do.
130834	K. P. H. D.	Sch.	Number Eighteen	930	817	189.3	35.1	18.1	1899	do	do.
130840	K. P. J. S.	Sch.	Number Nineteen	932	823	189.0	35.1	18.0	1899	do	do.
130844	K. P. L. W.	Sch.	Number Twenty	940	831	190.3	35.3	18.1	1899	do	do.
130910	K. Q. R. M.	Sch.	Number Twenty-one	905	773	196.6	34.3	17.5	1901	Baltimore, Md.	do.
130863	K. Q. C. F.	Bk.	Nuuanu	1,029	924	202.3	34.0	19.6	1882	Leith, Scotland	Boston, Mass.
130595	Slp. y.		Nydia	10	10	35.0	11.6	4.5	1889	Brooklyn, N. Y.	New York, N. Y.
130411	K. F. J. B.	Slp. y.	Nymph	14	13	44.0	14.7	6.4	1888	South Boston, Mass	Bridgeport, Conn.
130521	Sch.		Nymph	13	12	38.0	14.9	3.7	1890	Bloxis, Mass	Shieldsboro, Mass.
130555	Cat.		Nymph	6	6	25.2	12.5	4.0	1890	Noank, Conn	Stonington, Conn.
130633	Cat. y.		Nymph	6	6	26.2	12.2	3.6	1893	Monument Beach, Mass	New York, N. Y.
130824	Slp. y.		Nymph	6	6	32.0	9.2	3.6	1899	Chicago, Ill.	Chicago, Ill.
120564	Slp.		Nympha	7	7	28.2	10.4	5.9	1891	Bremen, Me	Brooklin, Me.
O.											
155362	Lgr.		O. I. O. U.	6	5	32.0	11.6	3.0	1899	Franklin, La	Brashear, La.
19332	Sch.		O. Shaw	40	38	67.0	18.5	5.3	1870	South Haven, Mich	Marquette, Mich.
155248	Sch.		O. A. Myggatt	32	30	52.3	15.6	4.6	1893	Punta Gorda, Fla.	Key West, Fla.
155345	Slp.		O. B. Roberts	5	5	26.6	11.5	3.6	1898	Key West, Fla	do.
19362	Sch.		O. C. Somers	8	8	30.0	11.0	6.0	1872	Crisfield, Md	Baltimore, Md.
19400	Sch.		O. D. Witherell	631	599	148.0	33.1	15.1	1874	Bath, Me	Dennis, Mass.
155173	Sch.		O. H. Brown	1,051	959	187.2	41.3	16.9	1889	do	Perth Amboy, N. J.
155398	Slp.		O. H. Colton	12	7	34.4	12.4	3.9	1900	Louisville, Ky	New Orleans, La.
155227	Sch.		O. M. Kellogg	393	373	150.0	35.0	11.8	1892	Fairhaven, Cal	San Francisco, Cal.
19312	Sch.		O. M. Marrett	164	155	98.9	26.0	9.0	1889	Boothbay, Me	Rockland, Me.
155172	Sch.		O. P. Roberts	16	15	61.0	17.1	3.8	1889	St. Peters Creek, Md.	Annapolis, Md.
19015	Slp.		Oak	50	48	52.0	26.0	6.0	1884	Brooklyn, N. Y.	New York, N. Y.
155308	Sch.		Oak Hill	910	843	194.4	34.8	17.6	1897	Noank, Conn	Philadelphia, Pa.
19106	Sch.		Oak Leaf	395	375	160.0	31.2	10.7	1866	Cleveland, Ohio.	Chicago, Ill.
155278	Sch.		Oak Leaf	93	82	89.0	24.0	6.4	1895	Gibraltar, Mich	Detroit, Mich.
19055	Sch.		Oakes Ames	254	209	118.0	30.8	7.0	1892	Noank, Conn	Portland, Me.
19142	Bk.		Oakland	534	483	150.8	34.5	13.2	1865	Bath, Me	Port Townsend, Wash.
19360	Sch.		Oakland	57	45	65.1	21.6	7.0	1872	St. Michaels, Md.	Annapolis, Md.
19389	Sch.		Oakland	30	34	58.3	19.6	5.9	1897	Charleston, S. O.	Savannah, Ga.
155397	Sch.		Oakley C. Curtis	2,374	2,000	265.0	46.2	22.9	1901	Bath, Me	Portland, Me.
155017	Sch.		Oakwoods	137	130	98.3	27.3	7.8	1880	Kennebunk Port, Me	Newport, R. I.
19410	Sch.		Ocidental	1,533	1,409	210.6	39.8	24.7	1874	Bath, Me	San Francisco, Cal.
155005	Sch.		Ocidental	209	173	119.6	30.5	8.8	1884	Fairhaven, Cal.	do.
18971	Slp.		Ocean	7	7	38.4	12.3	3.1	Bon Secour, Ala	Mobile, Ala.
155291	Sch.		Ocean Belle	1,593	1,496	239.7	43.3	10.1	1896	Bath, Me	New York, N. Y.
19184	Slp.		Ocean Bird	7	7	30.0	11.4	3.2	Crisfield, Md.
19208	Sch.		Ocean Bird	77	73	83.4	24.2	6.4	1855	Somerset County, Md.	do.
19454	Sch.		Ocean Bird	11	6	42.0	14.0	4.0	1876	Hatteras, N. C.	Edenton, N. C.
155007	Sch.		Ocean King	11	11	32.4	11.0	3.7	1879	San Francisco, Cal.	Los Angeles, Cal.

1 Formerly { a British bark Highland Glen.
b Hawaiian bark Nuuanu.

MERCHANT SAILING VESSELS OF THE UNITED STATES—Continued.

Official No.	Signal letters.	Rig.	Name of vessel.	Gross tonnage.	Net tonnage.	Length.		Depth.	When built.	Where built.	Home port (where permanent document issues).
						Feet.	Feet.				
155279		Lgr.	Ocean King	10	0	40.3	13.6	3.7	1895	Morgan City, La.	Brahear, La.
155357		Slp. y.	Ocean Lily	9	7	32.2	11.1	4.8	1899	Boston, Mass.	Boston, Mass.
19472		Slp.	Ocean Pearl	5	5	36.0	9.2	2.0	1877	Mathews County, Va.	Cape Charles, Va.
19155		Sch.	Ocean Queen	19	10	48.8	17.0	4.7	1853	Maronshook, Pa.	Wilmington, Del.
19235		Sch.	Ocean Queen	22	21	48.0	16.0	5.0	1855	Somerset County, Md.	Tappahannock, Va.
155389		Slp.	Ocean Queen	15	15	35.0	9.4	5.4	1898	Pittsburg, Pa.	Evansville, Ind.
155410		Slp.	Ocean Queen	7	6	31.4	10.8	5.0	1901	Bremen, Me.	Damariscotta, Me.
19116		Sch.	Ocean Romp	42	39	55.0	17.0	7.2	1858	Westport, Me.	Machias, Me.
19146		Sch.	Ocean Spray	83	71	80.0	25.5	7.0	1865	Mendocino, Cal.	San Francisco, Cal.
155168		Slp.	Ocean Spray	5	5	28.5	12.5	3.2	1889	Patchogue, N. Y.	Patchogue, N. Y.
19443		Slp.	Ocean Star	12	12	37.9	15.3	4.2	1875	Absecon, N. J.	Chincoteague, Va.
19481		Slp.	Ocean Wave	8	5	28.5	12.5	3.1	1877	Coldspring, N. Y.	Coldspring, N. Y.
155120		Sch.	Ocean Wave	9	9	53.5	14.7	2.7	1885	Somerset County, Md.	Aunspolis, Md.
155329		Sch.	Ocean Wave	23	19	56.4	17.7	4.4	1898	St. Marys, Ga.	St. Marys, Ga.
155177	K. G. O. S.	Sch.	Oceanic Vance	445	384	148.5	36.1	11.3	1888	Port Blakeley, Wash.	Port Townsend, Wash.
155309		Slp.	Oceanic	6	6	37.4	13.3	3.0	1897	Fairmount, Md.	Crisfield, Md.
155311		Sch.	Oceanic	6	6	45.6	14.4	3.1	1897	Applegarth, Md.	Do.
19396	H. P. L. R.	Sch.	Oceanus	550	547	232.0	40.0	10.0	1864	New York, N. Y.	New York, N. Y.
19223		Sch.	Oceanus	47	45	70.8	20.2	6.9	1870	Bath, Me.	Gloucester, Mass.
155333		Slp.	Oceola	28	23	45.7	18.7	5.3	1898	Charleston, S. C.	Charleston, S. C.
19486		Sch.	Ocoke	27	26	69.9	17.1	5.4	1878	Kinnekeet, N. C.	Edenton, N. C.
19310		Sch.	Octavia	13	8	42.4	14.5	4.0	1869	Crisfield, Md.	Bridgeton, N. J.
19496		Sch.	Octavia	6	6	31.0	11.0	3.0	1878	Galveston, Tex.	Galveston, Tex.
155264		Sch.	Oda	7	7	44.0	12.4	3.4	1890	Chance, Md.	Crisfield, Md.
19286		Sch.	Odd Fellow	17	16	43.5	14.4	6.6	1849	Bristol, Me.	Gloucester, Mass.
155250		Slp.	Odd Fellow	9	8	36.4	13.1	6.0	1892	Machias, Me.	Provincetown, Mass.
155412		Slp.	Odd Fellow	11	9	45.0	14.2	6.3	1901	Eastport, Me.	Eastport, Me.
19389	J. M. F. R.	Slp.	Odell	141	134	97.2	26.2	7.5	1873	Bowdoinham, Me.	Boston, Mass.
155343		Sch.	Odell	8	6	36.0	10.0	3.0	1897	Reedville, Va.	Tappahannock, Va.
155399		Sch.	Ody	9	9	41.3	12.4	2.7	1901	Harlow, N. C.	Newbern, N. C.
155419		Slp. y.	Ocewah	7	7	32.6	9.6	5.6	1900	South Boston, Mass.	Boston, Mass.
155185	K. H. G. J.	Sch. y.	Ounono	71	68	82.6	19.8	11.2	1883	Boston, Mass.	Do.
155305		Sch.	Ofelia	11	11	43.2	15.2	8.0	1897	Clear Creek, Tex.	Galveston, Tex.
19190		Sch.	Ogarita	604	574	173.8	39.2	12.8	1864	Connecticut, Ohio	Buffalo, N. Y.
155247		Slp.	Ogarita	17	17	39.0	15.0	5.0	1893	Skidaway Island, Ga.	Savannah, Ga.
19199		Slp.	Ohio	9	9	42.9	12.4	3.6	1857	Ocracoke, N. C.	Beaufort, N. C.
155371	K. P. N. D.	Sch.	Ohio	1,628	1,506	237.5	43.4	20.1	1899	Bath, Me.	New York, N. Y.
155417		Slp.	Ohio Wave	26	26	36.8	11.0	3.0	1900	Newburg, Ind.	Evansville, Ind.
155280	K. M. L. V.	Sch.	Okanogan	721	606	186.4	39.0	13.9	1895	Port Blakeley, Wash.	Port Townsend, Wash.
19404		Slp.	Okolona	24	23	50.5	16.7	3.6	1874	Westport, Me.	Bath, Me.
155396		Sch.	Ola D	19	14	49.5	18.1	3.5	1899	Biloxi, Miss.	Shieldsboro, Miss.
19116		Slp.	Old Dominion	13	13	41.3	13.9	4.4	1870	Bristol, Me.	Provincetown, Mass.
155131		Sch.	Old Hickory	29	17	68.1	18.3	4.0	1886	Madisonville, La.	New Orleans, La.
19499		Slp.	Old Joe	9	8	33.6	12.5	3.6	1878	Charleston, S. C.	Charleston, S. C.
18819		Sch.	Old Zach	19	18	48.4	15.5	5.0	1848	Accomac County, Va.	Baltimore, Md.
155029		Sch.	Olga	308	292	137.0	30.4	10.0	1881	Manitowoc, Wis.	Galveston, Tex.
155084		Sch.	Olga	21	19	47.0	14.8	5.0	1883	Kodiak, Alaska	Kodiak, Alaska
155175	K. G. Q. D.	Sch.	Olga	498	444	164.0	36.0	12.2	1889	Eureka, Cal.	San Francisco, Cal.
155176		Sch.	Olga	46	43	63.5	20.0	7.0	1890	Benicia, Cal.	Unalakleet, Alaska
155204		Slp. y.	Olga	10	11	38.2	12.5	5.0	1893	Greenport, N. Y.	New York, N. Y.
155236	K. M. W. N.	Slp. y.	Olga	6	6	27.6	10.0	3.6	1890	Port Gamble, Wash.	Seattle, Wash.
155259		Slp.	Olga	8	8	30.0	11.6	3.6	1893	Canaveral, Fla.	St. Augustine, Fla.
155260		Slp.	Olga	7	7	26.4	12.6	4.2	1897	Newport, R. I.	Newport, R. I.
155299		Cat.	Olga	8	8	31.6	12.0	4.9	1898	Atlantic City, N. J.	Somers Point, N. J.
155315		Slp.	Olga	7	6	31.9	11.2	3.4	1898	Bay Point, Fla.	Mobile, Ala.
155320		Sch.	Olga	113	77	95.2	24.2	9.6	1900	Essex, Mass.	Gloucester, Mass.
155383		Sch.	Olga Matilda	29	25	60.0	16.7	3.5	1895	Vallejo, Cal.	San Francisco, Cal.
155283		Slp.	Olio P. Smith	9	8	44.5	14.8	3.6	1884	Taylor's Island, Md.	Crisfield, Md.
155102		Slp.	Olio	9	9	29.5	10.7	3.5	1897	Santa Barbara, Cal.	Los Angeles, Cal.
155301		Slp.	Olio	11	10	37.0	14.9	3.2	1881	Pensacola, Fla.	Pensacola, Fla.
155031		Sch.	Olio	11	10	41.0	12.6	3.5	1894	Jacksonville, Fla.	Fernandina, Fla.
155269		Sch.	Olio	7	5	36.0	12.9	3.1	1894	Crisfield, Md.	Crisfield, Md.
155292		Slp.	Olio	6	6	31.6	13.3	3.0	1898	Bayou Labatre, Ala.	Mobile, Ala.
155326		Slp.	Olio	172	137	90.4	28.0	10.0	1891	Port Greville, Nova Scotia	Shieldsboro, Miss.
155363	K. P. J. L.	Sch.	Olio	7	7	28.0	13.0	4.0	1900	Atlantic City, N. J.	Somers Point, N. J.
155402		Cat.	Olio	9	19	28.4	12.0	3.0	1900	Evansville, Ind.	Evansville, Ind.
155413		Slp.	Olio	9	8	28.0	12.2	5.0	1894	New London, Conn.	New London, Conn.
155249		Slp.	Olio F	15	15	39.9	15.7	6.2	1877	Clare, Nova Scotia	Lubeo, Me.
155243		Sch.	Olio G	5	5	37.8	11.7	2.7	1898	Oricola, Md.	Crisfield, Md.
155334		Slp.	Olio M	91	87	80.8	22.6	7.3	1848	Franklin, Me.	Ellsworth, Me.
18935		Sch.	Olio Branch	8	7	35.0	13.0	3.2	1886	Brookhaven, N. Y.	Patchogue, N. Y.
19243		Slp.	Olio Branch	21	20	50.5	13.2	4.4	1884	Clayton, N. Y.	Sacket Harbor, N. Y.
155116		Slp.	Olio Branch	24	19	53.5	20.5	5.3	1895	Somerset County, Md.	Crisfield, Md.
155103		Sch.	Olio Handy	1,271	1,208	242.0	39.0	16.0	1890	West Bay City, Mich.	Cleveland, Ohio.

* Formerly British schooner Brenton.

* Formerly British schooner Ocean Lily.

MERCHANT SAILING VESSELS OF THE UNITED STATES—Continued.

Official No.	Signal letters.	Rig.	Name of vessel.	Gross tonnage.	Net tonnage.	Length.	Breadth.	Depth.	When built.	Where built.	Home port (where permanent document issues).
						Feet.	Feet.	Feet.			
155306		Sch.	Olive May	14	13	40.5	15.0	6.4	1897	Waldoboro, Me.	Gloucester, Mass.
155287		Slp.	Olive Mulford	12	7	34.0	13.7	3.8	1894	Bridgeton, N. J.	Bridgeton, N. J.
19468	J. S. C. M.	Bk.	Olive Thurlow	660	577	149.0	32.7	17.0	1876	Galata, Mo.	New York, N. Y.
155389		Slp.	Olive A. Orne	6	0	27.8	10.6	4.9	1900	Bremen, Me.	Portland, Me.
155093		Sch.	Olive T. Chelton	21	20	57.0	16.2	4.7	1884	Somerset County, Md.	Baltimore, Md.
155216	K. J. V. R.	Sch.	Olive P. Whittier	562	493	152.0	35.5	12.4	1891	Rockland, Me.	Portland, Me.
155101		Sch.	Olive V. Smith	8	8	47.0	12.7	3.4	1884	Somerset County, Md.	Crisfield, Md.
155391		Slp.	Olive	5	5	36.4	12.3	2.8	1900	Crisfield, Md.	Do.
155225		Sch.	Olive C.	17	16	56.0	14.5	4.1	1881	Cambridge, Md.	Annapolis, Md.
18933	H. P. G. W.	Sch.	Olive Ames	456	433	134.4	33.2	17.1	1895	Berkley, Mass.	Fall River, Mass.
155082		Sch.	Olive Gertrude	17	17	54.0	16.4	4.3	1883	Crisfield, Md.	Baltimore, Md.
19406		Sch.	Olive Mitchell	320	304	136.7	25.6	11.4	1874	Algouss, Mich.	Chicago, Ill.
155300		Sch.	Olive F. Killham	73	43	81.0	21.0	9.0	1897	Essex, Mass.	Salem, Mass.
155395	K. Q. M. V.	Sch.	Olive J. Olson	667	596	177.5	38.6	14.0	1900	Aberdeen, Wash.	San Francisco, Cal.
155092	K. O. H. T.	Sch.	Olive S. Barrett	634	561	153.0	35.4	13.4	1884	Bath, Me.	Bath, Me.
155178	K. G. W. N.	Sch.	Olive Wendell Holmes	107	75	89.0	23.8	9.9	1890	Essex, Mass.	Gloucester, Mass.
19317		Sch.	Olivia	14	13	49.7	17.8	4.0	1870	Wolf River, Miss.	Shieldsboro, Miss.
19412		Slp.	Olivia	6	6	33.6	13.0	3.3	1871	Bon Secour, Ala.	Mobile, Ala.
155396		Ywl. y.	Olivia	7	7	30.5	13.2	4.0	1896	Philadelphia, Pa.	New York, N. Y.
155365		Sch.	Olivia R.	8	5	35.5	13.9	2.9	1899	Biloxi, Miss.	Shieldsboro, Miss.
155351		Slp.	Olivia Sears	15	15	40.0	14.8	5.6	1899	Gloucester, Mass.	Gloucester, Mass.
19388		Sch.	Olivia G. Richardson	10	5	39.0	14.0	3.1	1873	Crisfield, Md.	Annapolis, Md.
155230		Sch.	Olivette	33	31	58.8	16.0	6.6	1892	Valkaria, Fla.	St. Augustine, Fla.
155104		Slp. y.	Ollanta	13	13	34.7	12.2	4.6	1901	Stamford, Conn.	Stamford, Conn.
155116		Slp.	Ollie	18	18	47.0	17.9	3.8	1885	Bellport, N. Y.	Patchogue, N. Y.
155254		Sch.	Ollie	7	7	42.0	11.6	2.7	1894	Morsehead City, N. C.	Bathurst, N. C.
185388		Slp. y.	Olwyn	8	6	29.4	8.8	6.4	1900	Bristol, R. I.	Bristol, R. I.
155338		Cat.	Olympa	5	5	23.4	11.4	3.5	1898	Osterville, Mass.	Chatham, Mass.
155346		Sch.	Olympia	77	50	81.6	22.0	8.6	1899	Essex, Mass.	Gloucester, Mass.
155348		Cat.	Olympia	6	6	35.0	12.0	4.0	1899	Atlantic City, N. J.	Somerset Point, N. J.
155367		Sch.	Olympia	14	9	48.8	15.2	3.4	1899	Smyrna, N. C.	Baufort, N. C.
155369		Slp.	Olympia	13	7	37.0	13.4	6.0	1899	East Boothbay, Me.	Bath, Me.
155228	K. L. H. M.	Bk.	Olympo	1,489	1,353	224.4	42.1	21.3	1892	Bath, Me.	San Francisco, Cal.
19339	J. K. R. L.	Sch.	Omaha	33	33	57.2	17.7	8.0	1899	Seattle, Wash.	Seattle, Wash.
155135		Slp. y.	Omaha	116	110	89.3	25.3	8.3	1871	Hancock, Me.	Bucksport, Me.
155105		Slp.	Omaha	8	6	30.0	10.0	4.0	1887	South Brooklyn, N. Y.	Coldspring, N. Y.
155282	K. M. C. H.	Bkn.	Omaha	584	522	163.2	39.3	13.5	1894	Bremen, Me.	Waldoboro, Me.
155364		Slp.	Omahock City	13	9	48.0	15.0	4.0	1899	North Bend, Oreg.	San Francisco, Cal.
155181	K. B. P. R.	Bk.	Onaway	932	885	173.9	36.2	20.0	1893	Pocomoke City, Md.	Cape Charles, Va.
155256		Cat.	Onaway	6	6	27.0	11.4	3.4	1894	Yarmouth, Me.	Portland, Me.
155355	K. P. D. J.	Slp. y.	Onawa	18	18	43.2	15.3	6.4	1898	Osterville, Mass.	New York, N. Y.
155324		Slp. y.	Omaga	7	7	37.7	8.3	4.5	1895	Burlington, Vt.	Do.
155361		Sch.	Omella	8	6	40.7	13.4	3.3	1898	Cleveland, Ohio	Cleveland, Ohio.
18920		Sch.	Omella	201	190	134.1	24.3	9.2	1857	Beaumont, Tex.	Shieldsboro, Miss.
19469		Slp.	Omella	10	10	35.8	15.0	3.3	1876	Ashtabula, Ohio	Milwaukee, Wis.
18987		Sch.	Omonto	424	403	106.1	31.4	12.4	1892	Portsmouth, Va.	Norfolk, Va.
19031		Slp.	Only Daughter	5	5	28.0	11.6	3.0	Buffalo, N. Y.	Port Huron, Mich.
155077		Slp.	Only Daughter	11	10	37.7	13.0	3.7	1883	Glenwood, N. Y.	Perth Amboy, N. J.
19236		Sch.	Only Son	19	12	48.7	16.6	5.4	1851	Coldspring, N. Y.	Coldspring, N. Y.
19197		Slp.	Only Son	8	7	27.3	10.9	3.1	1874	Annemessex, Md.	Tappahannock, Va.
155118		Slp.	Only Son	7	0	25.0	12.0	3.0	1885	Great Egg Harbor, N. J.	Newport News, Va.
155265		Slp.	Onora	5	5	30.3	10.6	2.9	1892	Norfolk, Va.	Do.
155253		Slp.	On Timo	13	12	37.8	14.0	6.2	1894	Tiger Bayou, La.	Brashear, La.
19192		Sch.	Onward	71	68	71.8	23.1	6.6	1868	East Boothbay, Me.	Gloucester, Mass.
19216		Sch.	Onward	11	7	42.0	12.3	3.8	1867	Easthaven, Conn.	Rockland, Me.
19337		Sch.	Onward	52	49	62.9	22.1	5.0	1871	Elizabeth City, N. C.	Edenton, N. C.
19457		Slp.	Onward	13	12	37.1	13.6	4.1	1870	Port Jefferson, N. Y.	Port Jefferson, N. Y.
19458		Sch.	Onward	13	12	39.3	12.2	5.5	1876	Westerly, R. I.	Stonington, Conn.
19461		Slp. y.	Onward	24	22	48.0	17.5	5.5	1875	Isla au Haut, Mo.	Damariscotta, Me.
155021		Slp.	Onward	17	16	50.0	15.7	4.0	1878	Lalip, N. Y.	Rochester, N. Y.
155145		Slp.	Onward	8	8	38.0	10.0	3.7	1887	Alna, Me.	Boothbay, Me.
155203		Slp.	Onward	9	9	42.0	14.5	3.4	1896	Norfolk, Va.	Norfolk, Va.
155328		Slp.	Onward	18	15	44.2	16.0	3.1	1896	Harrison, Md.	Crisfield, Md.
155131		Sch.	Onyx	25	24	55.5	17.3	3.8	1896	Bowdoinham, Me.	Bath, Me.
19484		Slp. y.	Oph	6	6	31.0	11.4	3.5	1878	Chicau, Alaska	Sitka, Alaska.
19044		Sch.	Ophella	53	50	67.0	23.6	5.7	1863	Brooklyn, N. Y.	New York, N. Y.
155209		Lgr.	Ophella	6	5	34.0	11.0	2.0	1891	Brooklyn, N. Y.	Perth Amboy, N. J.
155078		Sch.	Ora	41	29	58.3	20.4	4.4	1881	Coldspring, N. Y.	Brashear, La.
18810	H. P. G. M.	Sch.	Oracle	1,133	1,028	188.6	37.0	22.8	1862	Bayou Long, La.	Shieldsboro, Miss.
155104		Sch.	Ora May	6	5	31.0	12.0	3.0	1884	Mosspoint, Miss.	Shieldsboro, Miss.
19395		Sch.	Oradono	6	5	30.0	9.3	3.0	1874	Thomaston, Mo.	Baltimore, Md.
155030		Sch.	Orah	7	6	46.0	10.5	3.0	1881	Biloxi, Miss.	Mobile, Ala.
19336		Slp.	Oratongo	7	7	35.0	13.0	4.0	1871	Hunting Quarters, N. C.	Baufort, N. C.
										Tappahannock, Va.	Richmond, Va.
										Greenport, N. Y.	Greenport, N. Y.

^a Formerly } a American ship Oracle.
^b Norwegian bark Marie Stedenburg.

MERCHANT SAILING VESSELS OF THE UNITED STATES—Continued.

Official No.	Signal letters.	Reg.	Name of vessel.	Gross tonnage.	Net tonnage.	Length.	Breadth.	Depth.	When built.	Where built.	Home port (where permanent document issued).
						Feet.	Feet.	Feet.			
18904		Slp.	Orator	34	32	55.0	19.0	5.0	1843	Portland, Conn.	Greenport, N. Y.
18813		Sch.	Orbit	30	22	57.7	19.5	5.2	1845	Dorchester County, Md.	Baltimore, Md.
19030		Slp.	Oregon	18	17	38.0	17.0	4.6	1832	South River, N. J.	Perth Amboy, N. J.
19309		Sch.	Oregon	61	58	65.5	19.0	7.2	1851	Trenton, Me.	Rockland, Me.
19450	J. R. M. B.	Bk.	Oregon	1,430	1,294	205.6	39.1	24.1	1875	Bath, Me.	San Francisco, Cal.
155016		Sch.	Oregon	46	43	64.2	20.0	4.0	1880	Pine River, Mich.	Port Huron, Mich.
155140		Slp.	Oregon	8	7	30.0	10.4	4.2	1866	Brooklyn, N. Y.	New York, N. Y.
155332		Slp.	Oregon	10	10	43.0	13.9	3.2	1896	Hudson, Md.	Baltimore, Md.
155337		Sch.	Oregon	11	9	45.0	12.8	3.0	1898	Beaufort, N. C.	Beaufort, N. C.
155353		Sch.	Oregon	113	79	92.5	24.9	9.7	1899	Essex, Mass.	Gloucester, Mass.
155226		Slp.	Oreatos	16	15	34.6	12.9	7.6	1890	Perth Amboy, N. J.	Newark, N. J.
155340		Ywl. y.	Orian	18	18	38.0	16.7	4.0	1899	Ponce Park, Fla.	St. Augustine, Fla.
1440		Slp.	Orient	13	12	38.5	14.2	4.2	1867	Brooklyn, N. Y.	New York, N. Y.
19144	H. W. M. S.	Sch.	Orient	312	296	126.6	30.0	10.9	1865	Brunswick, Me.	San Francisco, Cal.
19451		Sch.	Orient	93	89	84.0	23.2	8.3	1875	Essex, Mass.	New York, N. Y.
155027		Slp.	Orient	5	5	27.3	11.7	3.0	1881	Westerly, R. I.	New London, Conn.
19239		Sch.	Oriental	12	11	40.6	16.8	4.5	1870	Baltimore, Md.	Alexandria, Va.
19257		Sch.	Oriental	19	18	45.6	15.0	5.4	1870	Crisfield, Md.	Annapolis, Md.
19418	J. Q. C. H.	Slp.	Oriental	1,688	1,550	220.1	42.2	24.9	1874	Bath, Me.	San Francisco, Cal.
19477		Sch.	Oriental	7	7	26.3	12.7	3.8	1877	Key West, Fla.	Key West, Fla.
155044		Sch.	Oriental	28	16	51.7	18.4	5.3	1881	Meesongo, Va.	Chincoteague, Va.
155193		Slp.	Oriental	9	5	32.0	12.5	3.2	1887	Hyde County, N. C.	Edenton, N. C.
19227		Sch.	Oriente	10	5	39.0	12.0	3.0	1865	Madisonville, La.	New Orleans, La.
155257		Slp. y.	Orinda	5	5	27.6	9.3	7.0	1889	Boston, Mass.	New Bedford, Mass.
19467		Sch.	Orlole	22	21	48.0	17.0	4.0	1876	Quintana, Tex.	Rockport, Tex.
155043		Sch.	Orlole	18	17	56.2	15.5	4.3	1881	Baltimore, Md.	Norfolk, Va.
155340		Slp.	Orlole	12	12	33.0	9.0	3.1	1899	New Albany, Ind.	Evanville, Ind.
19436		Sch.	Orion	11	11	44.2	13.7	3.4	1873	Quancock, Va.	Patchogue, N. Y.
155005		Slp. y.	Orion	22	21	46.5	15.2	5.5	1869	Bristol, R. I.	New York, N. Y.
155022		Sch.	Orion	14	13	42.8	15.0	4.5	1870	New Orleans, La.	Mobile, Ala.
155393		Slp.	Orion	6	6	26.9	12.5	3.4	1900	Bluffton, S. C.	Beaufort, S. C.
155205	K. J. T. V.	Sch. y.	Orthylia	38	36	54.0	16.8	8.3	1890	Glenwood, N. Y.	New York, N. Y.
19322		Sch.	Orizon	55	50	64.6	20.6	6.6	1870	Phippsburg, Me.	Southwest Harbor, Me.
155258		Sch. y.	Oronoko	7	6	47.0	12.3	2.8	1894	Oakland, Fla.	Galveston, Tex.
18880	H. P. G. D.	Sch.	Orozimbo	147	121	97.0	25.0	8.8	1884	Gouldsboro, Me.	Calais, Me.
155194	K. J. F. Q.	Sch.	Orpheus	111	73	91.6	24.2	10.0	1891	Essex, Mass.	Gloucester, Mass.
155240		Sch.	Orvid F. French	10	9	52.0	13.8	3.2	1893	St. Peter, Md.	Crisfield, Md.
155289		Slp.	Osbon	7	5	34.0	12.6	3.0	1896	Kitty Hawk, N. C.	Edenton, N. C.
19265		Sch.	Osborn Curtis	48	45	66.0	22.7	5.0	1869	Squam, N. J.	New York, N. Y.
19308		Slp.	Oscar	9	8	34.3	13.0	3.5	1871	Charleston, S. C.	Charleston, S. C.
155076		Slp.	Oscar	5	5	27.5	11.4	2.8	1883	Freeport, N. Y.	Patchogue, N. Y.
155296		Sch.	Oscar D.	19	16	46.6	16.6	3.7	1897	Yorktown, Va.	Newport News, Va.
155235	K. L. M. N.	Sch.	Oscar G.	230	198	128.3	29.2	10.0	1892	Scranton, Miss.	Shieldsboro, Miss.
19439		Sch.	Oscar Newhouse	70	66	78.6	20.1	6.9	1870	Sheboygan, Wis.	Milwaukee, Wis.
155069	J. W. R. G.	Sch.	Oscar C. Schmidt	540	487	145.2	34.6	15.2	1883	Mauricetown, N. J.	Philadelphia, Pa.
155051		Slp.	Oscoda	11	10	34.4	13.5	2.6	1875	St. Augustine, Fla.	St. Augustine, Fla.
155231		Sch.	Oscoda	40	38	78.3	18.6	4.2	1892	Ocoquan, Va.	Alexandria, Va.
155352		Slp. y.	O'Shima Sam	11	10	42.7	10.3	5.4	1899	Greenport, N. Y.	New York, N. Y.
18836		Sch.	Ospray	31	29	52.0	17.3	6.7	1858	Boothbay, Me.	Pensacola, Fla.
19390		Slp.	Ospray	9	8	39.2	14.8	2.5	1873	Crisfield, Md.	Baltimore, Md.
155222		Slp.	Ospray	9	8	30.0	13.2	4.0	1888	Westport, N. J.	Newark, N. J.
19232	J. F. H. H.	Sch.	Ospray	159	139	96.2	27.5	8.4	1867	Addison, Me.	Machias, Me.
19388		Sch.	Ospray	7	5	36.0	12.8	3.3	1873	Hatteras, N. C.	Edenton, N. C.
19439		Sch. y.	Ospray	27	27	51.8	17.6	5.4	1875	Noank, Conn.	New York, N. Y.
155127		Slp.	Osseo	15	14	33.7	13.9	4.9	1875	do	Key West, Fla.
155261		Slp.	Osseo	8	7	30.1	11.0	3.0	1894	Greenport, N. Y.	Goldspring, N. Y.
19255		Sch.	Ostrich	47	44	63.0	21.0	6.4	1864	Baltimore, Md.	Annapolis, Md.
155109	K. Q. S. G.	Sch.	Otella Pedersen	789	678	166.2	38.1	15.0	1901	Everett Wash.	San Francisco, Cal.
155336		Slp.	O They Know Me	10	9	23.6	12.6	4.4	1877	Cotuit, Mass.	Provincetown, Mass.
155335	K. N. R. J.	Sch.	Otis	292	253	121.6	30.3	9.9	1896	Scranton, Miss.	Shieldsboro, Miss.
155203		Slp.	Otis S. Lloyd	5	5	38.8	11.8	2.1	1894	Whitehaven, Md.	Crisfield, Md.
19185	J. B. V. P.	Sch.	Otronto	105	99	79.7	23.2	8.3	1889	Burry, Me.	Ellsworth, Me.
155245		Sch.	Otsego	11	10	49.6	14.2	3.4	1883	Jacksonville, Fla.	Jacksonville, Fla.
19408		Sch.	Ottawa	163	165	115.0	25.0	7.5	1874	Grand Haven, Mich.	Milwaukee, Wis.
155232	K. L. J. Q.	Sch.	Ottie Washington	8	8	38.8	13.8	3.2	1875	Dorchester County, Md.	Newport News, Va.
155087		Sch.	Ottillie Fjord	261	247	130.0	31.6	9.6	1892	Fairhaven, Cal.	San Francisco, Cal.
19411		Slp. y.	Otwell	9	8	42.3	12.6	3.7	1883	Oxford, Md.	Cape Charles, Va.
19124		Slp.	Ouida	14	9	40.5	15.0	4.1	1873	New York, N. Y.	New York, N. Y.
19482		Slp.	Our Fritz	16	15	42.8	15.9	4.9	1874	Charleston, S. C.	Charleston, S. C.
155274		Slp.	Our Hampton	21	20	47.4	16.4	4.7	1877	do	do
155118		Slp.	Our Lena	21	21	45.0	15.7	4.7	1895	do	do
19437		Sch.	Our Raymond	29	29	52.0	12.0	3.0	1901	Evanville, Ind.	Evanville, Ind.
155263		Sch.	Our Son	720	684	182.1	35.1	13.0	1875	Black River, Ohio	Port Huron, Mich.
155297		Slp.	Outing	10	10	35.7	13.8	4.4	1891	Greenport, N. Y.	Greenport, N. Y.
		Slp.	Outing	12	10	30.5	13.0	4.6	1897	Miaul, Fla.	Key West, Fla.

¹Formerly sloop Annie Marshall.

MERCHANT SAILING VESSELS OF THE UNITED STATES—Continued.

Official No.	Signal letters.	Rtg.	Name of vessel.	Gross tonnage.	Net tonnage.	Length.	Breadth.	Depth.	When built.	Where built.	Home port (where permanent document issues).
155015		Slp. y.	Outvia	11	11	40.0	13.5	3.8	1880	Greenport, N. Y.	New York, N. Y.
155379		Slp.	Owasca	13	13	39.0	12.0	7.1	1900	Tacoma, Wash.	Tacoma, Wash.
155199		Slp. y.	OWENNE	24	23	54.8	13.4	9.5	1801	Boston, Mass.	New Bedford, Mass.
155392		Slp.	Owl	7	7	25.8	7.7	1.8	1899	Levanua, Ohio	Evansville, Ind.
155349	K. P. B. V.	Sch.	Oxford	836	735	184.9	35.2	16.2	1899	Bath, Me.	Fall River, Mass.
19413		Slp.	Oyster Boy	9	9	33.0	13.6	3.7	1874	Groton, Conn.	Greenport, N. Y.
155049		Slp.	Oyster Boy	6	6	37.0	13.0	3.0	1881	Calvert County, Md.	Alexandria, Va.
155374		Slp.	Oyster Boy	9	5	39.0	12.0	3.0	1899	Oldtrap, N. C.	Edenton, N. C.
19366		Sch.	Oyster Plant	13	12	38.8	14.7	3.8	1872	Mobile, Ala.	Mobile, Ala.
155171		Sch.	Oystermen	51	40	71.2	20.6	6.1	1880	St. Michaels, Md.	Crisfield, Md.
P.											
150474		Slp.	P. J. H.	7	6	27.0	10.0	3.0	1894	Chuckatuck, Va.	Norfolk, Va.
150448		Sch.	P. Rasmussen, Jr.	15	14	59.3	15.8	4.0	1888	St. Peters Creek, Md.	Cape Charles, Va.
19331		Sch.	P. E. Havens	65	62	86.4	14.5	6.4	1895	Essex, N. Y.	Plattsburg, N. Y.
150738		Sch.	P. E. Wharton	76	54	75.4	24.6	5.8	1896	Pocomoke, Md.	Chincoteague, Va.
20492		Sch.	P. F. Leach	50	37	69.5	21.7	6.0	1873	Baltimore, Md.	Tappahannock, Va.
150860		Sch.	P. J. Ahler	73	73	69.0	24.9	6.2	1900	Seattle, Wash.	Seattle, Wash.
20365	J. K. F. C.	Sch.	P. J. Carleton	985	938	170.4	35.0	21.7	1870	Camden, Me.	New York, N. Y.
19563		Sch.	P. M. Bonney	19	18	51.7	18.0	4.8	1856	Middletown, Conn.	Belfast, Me.
150509		Slp.	P. M. Howley	8	8	35.9	12.7	2.5	1890	Matagorda, Tex.	Port Lavaca, Tex.
150116		Slp.	P. M. Hebbard	20	24	54.3	17.6	3.6	1877	Porkus, Mo.	Boston, Mass.
150505	K. H. T. M.	Sch.	P. T. Barnum	667	634	158.7	36.5	17.2	1890	Bridgeport, Conn.	Bridgeport, Conn.
20338		Sch.	P. and R. No. 6	24	23	49.5	20.0	3.7	1870	San Francisco, Cal.	San Francisco, Cal.
20421		Sch.	P. and R. No. 7	24	23	49.5	20.0	3.8	1869	do.	do.
20381		Slp.	Paolite	8	7	35.0	14.0	4.0	1871	Orient, N. Y.	Greenport, N. Y.
20213		Sch.	Paolite	44	41	69.0	22.4	4.1	1863	Dorchester County, Md.	Albany, N. Y.
19678	H. P. S. K.	Sch.	Paotolus	1,199	1,081	191.4	38.5	23.5	1895	Thomaston, Me.	Baltimore, Md.
150552	K. J. V. M.	Bk.	Paotolus	673	1,564	223.7	41.2	24.0	1891	Bath, Me.	San Francisco, Cal.
150761		Slp.	Pago and Donald	7	7	40.3	14.0	3.0	1897	Holland Island, Md.	Crisfield, Md.
150621		Sch.	Paisley	246	994	211.0	35.0	16.6	1893	West Bay City, Mich.	Duluth, Minn.
150924	K. P. G. V.	Sch. y.	Paislin	8	28	58.2	15.4	9.0	1899	Brooklyn, N. Y.	New York, N. Y.
150420		Sch. y.	Paislin	32	21	57.5	10.5	3.4	1888	Hunting Quarters, N. C.	Newbern, N. C.
19097		Sch.	Palmetto	17	17	39.5	13.3	5.7	1897	East Boston, Mass.	Boston, Mass.
150760		Sch. y.	Palmetto	21	20	49.9	17.9	6.6	1878	Charleston, S. C.	Charleston, S. C.
150153		Sch.	Palmetto	17	1,223	197.9	38.8	24.2	1878	Bath, Me.	Port Townsend, Wash.
150826	J. R. P. L.	Bk.	Palmyra	359	1,359	156.0	16.6	3.7	1898	Pamlico, N. C.	Newbern, N. C.
150802		Sch.	Pamlico	24	22	44.8	13.8	4.9	1879	Briek Township, N. J.	New York, N. Y.
150175		Slp.	Pandora	7	7	25.4	11.4	3.9	1885	Rathaven, Mass.	Bristol, R. I.
150544		Slp. y.	Pandora	91	87	80.0	26.1	3.3	1881	St. Johns, New Brunswick	Baltimore, Md.
150513		Slp.	Panope	7	7	24.0	3.1	1.8	1886	Patchogue, N. Y.	Patchogue, N. Y.
150530		Slp. y.	Panope	15	14	44.0	12.8	9.8	1888	South Boston, Mass.	Oswego, N. Y.
150545		Slp. y.	Papoose	15	14	21.6	4.1	3.1	1879	Freeport, Me.	San Francisco, Cal.
150173	J. T. K. N.	Slp.	Paramita	1,582	1,444	151.5	31.4	12.9	1862	Cleveland, Ohio	Chicago, Ill.
19765		Sch.	Parana	406	386	38.9	9.7	3.1	1891	Atlantic City, N. J.	Newport News, Va.
150574		Ywl.	Pardner	171	7	110.6	27.5	9.1	1884	Kennebunkport, Me.	New York, N. Y.
150335	K. C. Q. M.	Sch.	Pardon G. Thomson	171	117	100.0	31.0	6.5	1883	Parkeburg, Oreg.	San Francisco, Cal.
150298	K. B. F. S.	Sch.	Parkersburg	123	397	165.9	34.3	10.3	1898	Bath, Me.	Fall River, Mass.
150803	K. N. S. V.	Sch.	Parks	474	0	28.3	12.0	3.5	1880	New York, N. Y.	New York, N. Y.
150479		Slp. y.	Parole	6	0	25.1	12.0	3.7	1892	Newport, R. I.	New Bedford, Mass.
150576		Cat.	Parole	5	5	28.6	12.7	3.1	1900	Bridgeport, Conn.	Port Jefferson, N. Y.
150859		Slp.	Parole	111	11	91.0	23.8	10.2	1890	Essex, Mass.	Gloucester, Mass.
150504	K. H. T. L.	Sch.	Parthia	590	590	148.0	36.3	15.5	1880	Bath, Me.	New York, N. Y.
135427	J. T. P. W.	Sch.	Pasadena	875	791	192.0	34.7	16.4	1896	Noank, Conn.	do.
150721	K. M. S. C.	Sch.	Pasasio	32	31	55.2	17.9	5.2	1849	Brookhaven, N. Y.	Deer Isle, Me.
19627		Slp.	Pasaport	27	25	51.4	16.8	5.7	1855	Somerset County, Md.	Baltimore, Md.
20256		Sch.	Past Grand	5	5	28.2	11.2	2.2	1875	Abscon, N. J.	Somers Point, N. J.
150401		Cat.	Pastime	7	7	34.3	11.8	2.7	1899	New Orleans, La.	New Orleans, La.
150840		Sch.	Pastime	34	29	62.0	18.2	4.4	1900	Bayou LaBatre, Ala.	Mobile, Ala.
150881		Sch.	Pat J. Lyons	11	11	29.1	13.5	5.2	1900	Brooklyn, N. Y.	New York, N. Y.
15-374	K. Q. G. H.	Slp. y.	Patent	680	608	176.4	35.0	14.2	1896	Noank, Conn.	do.
150725	K. M. S. J.	Sch.	Paterson	80	71	81.0	24.0	9.5	1900	Benlofa, Cal.	San Francisco, Cal.
150887		Sch.	Pathfinder	18	11	40.1	17.1	3.8	1861	Mauricetown, N. J.	Bridgeton, N. J.
20051		Sch.	Pathway	6	0	34.1	9.6	2.6	1872	Boxton, Md.	Chincoteague, Va.
20462		Slp.	Pathway	10	9	37.2	14.2	4.2	1878	Bristol, R. I.	Fall River, Mass.
150148		Cat.	Patience	9	8	34.7	14.6	3.7	1882	Bristol, R. I.	Fall River, Mass.
150243		Slp. y.	Patience	35	25	59.5	19.0	5.5	1890	Fernandina, Fla.	Patchogue, N. Y.
150613		Sch.	Patience	20	25	61.0	16.8	4.9	1892	Philadelphia, Pa.	Fernandina, Fla.
19515		Sch.	Patrick McCabe	81	58	85.6	22.4	8.8	1898	St. Michaels, Md.	Baltimore, Md.
150601		Sch.	Patrick F. Proudergast	12	11	35.5	13.3	4.4	1893	do.	do.
150772		Sch.	Patriot	8	5	31.2	10.4	3.0	1867	Essex, Mass.	Gloucester, Mass.
150634		Slp.	Patrol	17	17	39.8	14.3	6.6	1900	Milford, Conn.	New Haven, Conn.
20280		Slp.	Patry	9	5	31.0	10.3	3.0	1867	Crisfield, Md.	Baltimore, Md.
150807		Slp. y.	Paukwia	19	17	39.8	14.3	6.6	1900	South Boston, Mass.	Philadelphia, Pa.
150407		Sch.	Paul Jones	7	5	50.1	13.1	3.8	1887	Somerset County, Md.	Annapolis, Md.

¹ Formerly British schooner Panope.

² Formerly schooner Erastus Wiman.

MERCHANT SAILING VESSELS OF THE UNITED STATES—Continued.

Official No.	Signal letters.	Rtg.	Name of vessel.	Gross tonnage.	Net tonnage.	Length.	Breadth.	Depth.	When built.	Where built.	Home port (where permanent document issued).
						Feet.	Feet.	Feet.			
150094	J. R. W. H.	Slp.	Paul Revere	1,735	1,640	221.0	41.0	24.6	1870	Boston, Mass.	New York, N. Y.
19546	H. P. M. G.	Sch.	Paul Seavey	237	225	97.0	20.3	9.0	1846	Brewer, Me.	New Bedford, Mass.
150331		Sch.	Paul and Willie	35	33	57.8	21.7	4.5	1884	San Francisco, Cal.	San Francisco, Cal.
150442		Slp.	Pauline	7	7	33.5	13.0	3.5	1848	Keyport, N. J.	Perth Amboy, N. J.
150579		Slp.	Pauline	0	5	27.2	11.5	3.0	1892	Silverton, N. J.	Do.
150657		Slp.	Pauline	7	7	43.0	11.5	2.5	1894	Cape Banks, N. C.	Beaufort, N. C.
150700		Slp.	Pauline	8	8	32.3	13.2	4.0	1893	Bridgeport, Conn.	Bridgeport, Conn.
150709		Sch.	Pauline	75	51	32.0	22.2	8.4	1895	Essex, Mass.	Gloucester, Mass.
150789		Slp.	Pauline	6	6	40.0	13.5	2.7	1898	Deals Island, Md.	Crisfield, Md.
19709		Sch.	Pavillon	42	40	62.0	19.7	5.7	1848	Saybrook, Conn.	Machias, Me.
20251		Sch.	Pawnee	24	23	49.5	16.0	5.7	1861	Somerset County, Md.	Crisfield, Md.
150727		Ywl. y.	Pawnee	20	20	44.3	13.9	7.0	1890	City Island, N. Y.	New York, N. Y.
150871		Slp.	Pawnee	6	6	28.0	10.5	3.2	1899	Brooklyn, N. Y.	Do.
150832	K. P. J. H.	Sch.	Paxinos	954	805	193.6	35.0	17.6	1899	Noank, Conn.	Philadelphia, Pa.
150845	K. P. M. T.	Sch.	Paxtang	954	805	193.6	35.0	17.6	1899	do.	Do.
150842		Sch.	Peacemaker	10	8	30.3	13.5	3.4	1896	Harris Neck, Ga.	Savannah, Ga.
150857		Cat.	Peach	5	5	24.2	11.0	3.3	1900	Osterville, Mass.	Hyannis, Mass.
19928		Sch.	Pearl	35	34	62.0	21.5	4.5	1801	Nyack, N. Y.	Crisfield, Md.
20030		Sch.	Pearl	46	43	57.5	16.2	7.1	1844	Essex, Mass.	Belfast, Me.
20040		Slp.	Pearl	17	17	37.4	14.3	5.8	1835	New London, Conn.	New York, N. Y.
20146		Sch.	Pearl	18	17	48.0	16.0	5.0	1850	Cushing, Mo.	Rockport, Me.
20211		Sch.	Pearl	78	72	80.6	23.3	6.0	1858	Dorchester County, Md.	Baltimore, Md.
20475		Sch.	Pearl	21	20	48.8	13.3	5.6	1874	Grand Haven, Mich.	Milwaukee, Wis.
54038		Sch.	Pearl	31	30	65.0	16.4	3.4	1867	Fairport, Ohio	Toledo, Ohio
150239		Sch.	Pearl	21	20	53.0	15.2	5.3	1881	East Bay, Fla.	Key West, Fla.
150290		Slp.	Pearl	10	10	34.6	14.0	4.6	1883	Noank, Conn.	Bridgeport, Conn.
150361		Slp.	Pearl	10	9	42.3	14.5	3.4	1885	Madison, Md.	Baltimore, Md.
150366		Slp.	Pearl	15	9	42.0	16.8	4.3	1880	Brigetown, N. J.	Brigetown, N. J.
150287		Sch.	Pearl	87	83	95.5	23.0	7.5	1886	Benicia, Cal.	San Francisco, Cal.
150499		Slp.	Pearl	5	5	22.5	11.9	3.8	1887	Noank, Conn.	Stonington, Conn.
150514		Slp.	Pearl	7	7	32.5	12.9	3.0	1891	Bay Center, Wash.	Port Townsend, Wash.
150563		Sch.	Pearl	23	21	56.6	19.2	5.4	1891	Whitemarsh Island, Ga.	Savannah, Ga.
150603		Sch.	Pearl	10	10	35.0	11.6	4.7	1892	Port Townsend, Wash.	Mary Island, Alaska.
150640		Sch.	Pearl	7	7	43.0	10.3	2.8	1893	Jacksonville, Fla.	Key West, Fla.
150708		Sch.	Pearl	10	6	37.1	14.3	2.8	1895	Biloxi, Miss.	Shieldsboro, Miss.
150791		Slp.	Pearl	5	5	27.8	11.9	2.9	1885	Patchogue, N. Y.	Patchogue, N. Y.
150805		Sch.	Pearl	8	8	43.0	12.9	3.2	1898	Cedar Bayou, Tex.	Galveston, Tex.
150820		Slp.	Pearl	18	18	45.6	9.7	2.9	1896	Moscow, Ohio	Evansville, Ind.
150835		Slp.	Pearl	10	10	40.6	15.0	6.0	1899	Gloucester, Mass.	Provincetown, Mass.
150886		Slp.	Pearl	10	10	24.0	10.0	2.8	1899	Lafayette, Ind.	Evansville, Ind.
150715		Cat.	Pearlo	5	5	23.3	11.0	3.5	1896	Osterville, Mass.	Chatham, Mass.
150719		Cat.	Pearl B.	5	5	23.7	11.2	3.6	1896	do.	Do.
150789		Sch.	Pearl City	32	20	60.0	17.3	6.3	Spanish prize	Key West, Fla.
150227	J. V. N. G.	Sch.	Pearl Nelson	123	117	85.0	23.8	9.0	1881	Essex, Mass.	New Bedford, Mass.
150258		Sch.	Pearl V. Shipley	31	30	59.4	17.8	5.0	1882	Boothbay, Me.	Tappanhook, Va.
20390		Slp.	Pearla and Lella	10	6	37.5	14.5	4.0	1871	Chester, Pa.	Bridgeport, N. J.
19532		Sch.	Pearsall	19	12	44.5	17.3	4.7	1853	Rockaway, N. Y.	Do.
150024		Slp.	Pearsall	6	6	37.0	12.8	2.7	1871	Hempstead, N. Y.	Newport News, Va.
150834		Sch.	Pedro Varch	89	85	83.6	23.0	8.7	1856	New London, Conn.	New Bedford, Mass.
150180		Sch.	Ped Deo	6	6	40.8	9.9	2.8	1879	York County, Va.	Newport News, Va.
7434		Sch.	Pearless	27	26	69.2	19.2	5.0	1861	Bridgeport, Conn.	Charleston, S. C.
150030		Slp.	Pearless	16	12	44.8	15.4	4.8	1874	Baltimore, Md.	Cape Charles, Va.
150073	K. C. F. T.	Sch. y.	Pearless	38	30	66.0	19.0	6.9	1878	Brooklyn, N. Y.	New York, N. Y.
150157	J. T. G. H.	Sch.	Pearless	244	232	127.0	33.0	9.9	1878	Gardiner, Oreg.	San Francisco, Cal.
150421		Sch.	Pearless	19	18	42.6	15.8	4.0	1884	Marco, Fla.	Key West, Fla.
150808		Cat.	Peggy	7	7	28.2	12.6	4.0	1899	Bath, Me.	Newport, R. I.
150832		Sch. y.	Pelham	9	9	42.8	12.2	2.8	1900	Smyrna, N. C.	Key West, Fla.
19737		Sch.	Pelican	13	12	42.0	13.7	3.8	Bought of United States	Tampa, Fla.
20096		Slp.	Pelican	9	9	34.0	14.0	3.4	1873	Bayou Terrebonne, La.	New York, N. Y.
20458		Lgr.	Pelican	10	9	40.3	12.7	3.3	1873	do.	New Orleans, La.
150533		Slp. y.	Pelican	7	6	27.0	9.4	6.4	1887	Fall River, Mass.	New York, N. Y.
151553		Ywl. y.	Pelican	7	7	31.4	9.4	6.1	1890	Bristol, R. I.	Newport, R. I.
20450		Slp.	Pell	24	23	50.0	16.5	4.5	1873	Northport, N. Y.	Bridgeport, Conn.
19554		Sch.	Pell S. C. Vought	77	73	71.6	26.4	0.1	1862	Nyack, N. Y.	Coldspring, N. Y.
20391		Sch.	Pemauquid	68	55	67.1	21.8	6.5	1870	Bristol, Mo.	Boothbay, Me.
150615	K. P. C. R.	Sch.	Pemberton	809	735	184.4	35.1	16.2	1899	Bath, Me.	Fall River, Mass.
150663		Cat.	Pen	8	7	25.4	12.3	4.1	1894	Harwichport, Mass.	Dennis, Mass.
150434	K. P. L. G.	Sch.	Pendleton Brothers	858	702	184.3	37.6	18.2	1899	Belfast, Mo.	New York, N. Y.
150882	K. Q. L. N.	Sch.	Pendleton Slaters	798	704	175.0	37.9	18.9	1900	do.	Do.
92072	K. G. D. P.	Sch.	Pendleton's Satisfaction	524	459	154.5	35.0	12.5	1889	Bath, Me.	Belfast, Me.
20398		Sch.	Penekase	23	22	49.5	16.1	6.1	1869	Dartmouth, Mass.	Newport, R. I.
150484		Sch.	Penelope	43	40	61.6	18.4	8.8	1890	San Diego, Cal.	San Francisco, Cal.
150732		Slp. y.	Penelope	6	6	31.0	11.0	4.0	1896	Clinton, Conn.	New York, N. Y.
150336	K. Q. F. M.	Slp. y.	Penguin	21	20	43.1	15.7	6.2	1883	Brooklyn, N. Y.	Do.

¹ Formerly Spanish schooner 4 de Septiembre.

² Formerly schooner-yacht Edith.

³ Formerly schooner Myra B. Weaver.

MERCHANT SAILING VESSELS OF THE UNITED STATES—Continued.

Official No.	Signal letters.	Rig.	Name of vessel.	Gross tonnage.	Net tonnage.	Length.		Depth.	When built.	Where built.	Home port (where permanent document issues).
						Feet.	Feet.				
150686		Sch.	Penguin	33	31	51.5	15.4	7.1	1894	Ballard, Wash.	Seattle, Wash.
150134	J. S. V. G.	Bk.	Penobscot	1,133	994	187.0	37.1	23.0	1878	Bucksport, Me.	Boston, Mass.
150193		Sch.	Penobscot	254	218	134.0	27.4	9.3	1880	Manitowoc, Wis.	Chicago, Ill.
150267	J. W. M. F.	Sch.	Penobscot	358	306	135.6	32.4	11.1	1882	Belfast, Me.	Belfast, Me.
150498		Sch.	Penobscot	89	85	80.2	22.2	8.5	1890	Essex, Mass.	Gloucester, Mass.
150481		Slp.	Penrose	0	9	28.0	12.3	3.8	1891	Townsend Inlet, N. J.	Somers Point, N. J.
19693		Sch.	Pensacola	24	23	52.0	18.6	5.4	1862	Somerset County, Md.	Crisfield, Md.
20233		Sch.	Pensacola	21	20	51.4	17.8	5.5	1862	do	Norfolk, Va.
20468		Sch.	Penocke	332	293	139.2	26.3	11.0	1872	Milwaukee, Wis.	Boston, Mass.
19698		Sch.	Peoria	166	158	112.1	24.3	8.8	1854	Black River, Ohio	Grand Haven, Mich.
150647	K. L. T. J.	Sch.	Pope Ramirez	450	375	146.2	32.8	12.2	1893	Columbia Falls, Me.	New York, N. Y.
150728		Slp. y.	Peppita	5	5	25.7	9.3	5.4	1895	Boothbay, Me.	Boston, Mass.
150580		Sch.	Pequest	843	804	192.0	35.3	15.3	1891	Noank, Conn.	New York, N. Y.
150084		Slp.	Percy	5	5	30.6	11.3	2.7	1876	Patchogue, N. Y.	Greenport, N. Y.
150473		Sch.	Percy	6	6	31.6	11.0	4.6	1884	Sargentville, Me.	Newport, R. I.
150489	K. H. D. S.	Sch.	Percy Birdsall	1,127	894	191.0	39.0	17.6	1890	Wilmington, Del.	Perth Amboy, N. J.
150490	K. H. F. B.	Sch.	Percy and Lillie	503	478	141.0	33.5	14.1	1890	Port Jefferson, N. Y.	New York, N. Y.
150058		Sch.	Perilla	17	16	45.0	16.0	4.7	1872	New York, N. Y.	Do.
20333		Sch.	Perfect	20	25	53.0	18.2	4.7	1868	South Scituate, Mass.	Rockland, Me.
150224		Sch.	Peri	58	55	80.9	23.1	4.8	1881	Alexandria, Va.	Alexandria, Va.
150520		Slp. y.	Peri	13	13	36.0	14.4	5.5	1880	Islip, N. Y.	New York, N. Y.
150641		Slp. y.	Peri	8	8	33.2	10.2	4.8	1889	Chicago, Ill.	Chicago, Ill.
150770		Sch. y.	Periwinkle	9	9	34.6	12.2	5.1	1879	Newport, R. I.	New York, N. Y.
150241		Slp.	Pernuella	17	16	45.6	13.6	4.2	1882	Wells Island, N. Y.	Cape Vincent, N. Y.
150529		Slp.	Perry	21	20	48.9	16.0	3.1	1891	Dresden, Me.	Portland, Me.
150314		Sch.	Perry Auger	8	8	42.0	12.0	3.0	1883	Elk River, Md.	Baltimore, Md.
150554		Slp.	Perry Bell	8	8	41.0	13.4	3.4	1891	Pocomoke City, Md.	Crisfield, Md.
150201		Slp.	Perry Belmont	6	6	30.7	13.4	2.9	1883	Bayport, N. Y.	Patchogue, N. Y.
19825		Sch.	Perseverance	33	21	59.9	19.6	4.3	1842	Bonfouca, La.	Shieldsboro, Miss.
150449		Sch.	Perseverance	10	5	45.0	12.9	3.6	1888	Cambridge, Md.	Wilmington, Del.
19848		Slp.	Purala	36	34	49.5	20.7	6.0	1855	Greenpoint, N. Y.	New York, N. Y.
19845		Slp.	Pera	36	34	48.6	20.8	6.0	1853	Brooklyn, N. Y.	Do.
10713		Sch.	Perynthia Davis	26	24	50.0	15.2	6.7	1837	Gloucester, Mass.	Brooklin, Me.
150474		Sch.	Peahigo	633	601	201.0	34.4	12.0	1889	Milwaukee, Wis.	Port Huron, Mich.
20395		Sch.	Pet	24	23	54.0	14.0	5.0	1871	Savannah, Ga.	Brasewick, Ga.
150222		Lgr.	Peter Cassano	8	7	40.4	13.0	3.8	1881	Madisonville, La.	Brashear, La.
150338		Sch.	Peter Cruft	10	9	52.5	18.2	3.3	1899	New Orleans, La.	New Orleans, La.
150359		Sch.	Peter Melrhof	67	64	79.5	25.5	6.0	1885	Athens, N. Y.	New York, N. Y.
20018		Slp.	Peter Metzger	14	13	45.0	16.0	4.4	Perth Amboy, N. J.
150730		Slp.	Peter Smith	9	8	35.6	12.4	3.0	1896	Suffolk, Va.	Norfolk, Va.
20478	J. P. H. V.	Sch.	Peter C. Schultz	437	373	129.6	32.0	15.4	1874	Newburg, N. Y.	New York, N. Y.
150853		Sch.	Peter R. Paynter	25	16	63.5	17.0	5.3	1890	Essington, Pa.	Camden, N. J.
19856		Slp.	Peter R. Valleau	37	37	56.0	20.0	5.5	1829	Nyack, N. Y.	Albany, N. Y.
150867		Sch.	Petra	40	38	68.0	18.0	7.0	1850	San Juan, P. R.	San Juan, P. R.
19665		Sch.	Petrel	78	71	90.6	23.0	5.9	1864	Pultneyville, N. Y.	Milwaukee, Wis.
19896		Slp.	Petrel	20	21	41.6	18.1	5.8	1847	Brooklyn, N. Y.	New York, N. Y.
150234		Sch.	Petrel	6	6	46.3	10.0	3.0	1876	Crisfield, Md.	Annapolis, Md.
150351		Slp.	Petrel	7	6	27.0	10.8	4.6	1885	Haverhill, Mass.	Newburyport, Mass.
150463		Slp.	Petrel	10	9	30.0	12.0	5.5	1889	Waldoboro, Me.	Gloucester, Mass.
150538		Slp. y.	Petrel	9	9	37.0	14.0	4.3	1886	Brooklyn, N. Y.	Hyannis, Mass.
150556		Slp.	Petrel	5	5	27.8	9.6	4.0	1891	Brooksville, Me.	Deer Isle, Me.
150718		Slp.	Petrel	8	8	29.8	12.8	3.7	1896	City Island, N. Y.	New York, N. Y.
150731		Slp.	Petrel	8	6	30.0	12.2	3.8	1896	Vallejo, Cal.	San Francisco, Cal.
150794		Slp.	Petrel	7	7	27.0	11.0	3.0	1886	Salem, N. J.	Bridgeton, N. J.
150817	K. P. D. B.	Ywl. y.	Petrel	32	25	64.5	14.4	13.9	1899	Bristol, R. I.	New York, N. Y.
150819		Sch.	Petrel	12	8	41.2	11.9	4.5	1899	Tillamook, Oreg.	Portland, Oreg.
150822		Sch.	Petrel	5	5	33.9	9.6	3.1	1899	Hoquiam, Wash.	Port Townsend, Wash.
150865		Slp. y.	Petrel	10	19	48.9	13.4	8.2	1899	Marblehead, Mass.	Boston, Mass.
20015		Slp.	Peytonia	13	12	41.6	15.0	4.0	1845	Keyport, N. J.	Perth Amboy, N. J.
19030		Sch.	Phantom	39	37	61.7	17.6	7.7	1843	Boston, Mass.	Savannah, Ga.
20482		Slp.	Phantom	12	12	36.5	15.2	3.6	1874	Glenwood, N. Y.	New York, N. Y.
20184		Sch.	Phantom	13	12	45.6	12.0	3.8	1871	Buffalo, N. Y.	Edenton, N. C.
150373		Slp.	Phantom	12	12	40.2	14.5	4.3	1886	Noank, Conn.	New York, N. Y.
150381		Slp. y.	Phantom	8	8	38.8	11.3	3.9	1884	Chicago, Ill.	Milwaukee, Wis.
150518		Slp. y.	Phantom	11	10	31.7	13.2	4.1	1880	Jersey City, N. J.	New York, N. Y.
150825		Slp.	Phantom	11	10	33.6	12.3	3.8	1899	Sarasota, Fla.	Key West, Fla.
150055		Sch.	Phebo	25	24	42.9	15.5	6.8	1876	Noank, Conn.	Stonington, Conn.
150257		Slp.	Phebo	11	10	34.7	13.2	4.1	1882	City Island, N. Y.	Stamford, Conn.
150682		Slp.	Phebo	6	6	23.8	11.2	3.7	1887	Harwichport, Mass.	Dennis, Mass.
150606		Slp.	Phebo Cochran	8	8	33.8	14.0	3.4	1892	Patchogue, N. Y.	Patchogue, N. Y.
150393		Sch.	Phebo H. Somers	9	9	39.2	13.0	2.9	1881	Steelmanville, N. J.	Somers Point, N. J.
150320		Sch.	Phelomina Manter	69	68	73.6	21.8	7.8	1884	Bath, Me.	Provincetown, Mass.
150260		Sch.	Phenix	19	28	60.0	21.0	3.5	1882	Bloxvi, Me.	Shieldsboro, Miss.
20324		Sch.	Philadelphia	10	10	46.0	16.0	4.0	1869	do	Do.
20256		Sch.	Phil Holt	26	14	55.3	18.2	5.7	1855	Somerset County, Md.	Cape Charles, Va.

† Formerly Spanish schooner Petra.

† Rebuilt, 1889.

MERCHANT SAILING VESSELS OF THE UNITED STATES—Continued.

Official No.	Signal letters.	Rig.	Name of vessel.	Gross tonnage.	Net tonnage.	Length.		Depth.	When built.	Where built.	Home port (where permanent document issues).
						Feet.	Feet.				
19708		Sch.	Phil Sheridan	80	82	79.8	25.0	6.5	1866	Northport, N. Y.	Port Jefferson, N. Y.
20438		Sch.	Phillip Ford	32	20	58.0	19.3	4.9	1873	Dorchester, N. J.	Camden, N. J.
150075		Sch.	Phillip Kirkwood	42	28	69.5	23.3	5.2	1870	Onancock, Va.	Crisfield, Md.
150184		Sch.	Phillip Mehrhof	58	53	70.0	25.3	5.0	1879	Nyaack, N. Y.	Newark, N. J.
150837	K. P. L. N.	Sch.	Philippine	623	491	162.5	36.8	12.2	1899	Alameda, Cal.	San Francisco, Cal.
150430		Sch.	Phineas H. Gay	109	104	83.1	24.9	7.3	1888	Newcastle, Me.	Waldoboro, Me.
150408	K. D. V. L.	Sch.	Phineas W. Sprague	788	708	175.9	35.1	18.0	1887	Thomaston, Me.	Thomaston, Me.
141210		Slp. y.	Phoebe	9	8	33.6	10.3	6.4	1891	Kearny, N. J.	Philadelphia, Pa.
150636		Slp.	Phoebe	11	7	33.5	12.6	4.3	1893	Bridgeton, N. J.	Baltimore, Md.
19861		Sch.	Phoebe Ann	32	30	59.2	18.0	5.1	1835	Jamaica, N. Y.	Bridgeton, Conn.
150388		Sch.	Phoebe B. Townsend	26	14	55.4	18.1	5.0	1886	Bridgeton, N. J.	Bridgeton, N. J.
20342		Slp.	Phoelix	112	106	98.5	24.8	7.2	1870	Saco, Me.	Boston, Mass.
150705	K. N. Q. V.	Sch.	Phoenix	901	838	194.0	35.0	17.6	1898	Noank, Conn.	Philadelphia, Pa.
150868		Slp. y.	Photograph	10	10	38.6	11.8	3.0	1899	Memphis, Tenn.	Evansville, Ind.
150890		Slp.	Photographer	37	37	62.0	14.0	3.0	1900	Hickman, Ky.	Do.
19799		Sch.	Physician	41	39	56.2	20.8	6.0	1837	Lodi, N. J.	Newark, N. J.
19891		Slp.	Piano	6	6	31.0	13.0	2.9	1865	Port Jefferson, N. Y.	Bridgeton, Conn.
150387		Lgr.	Picayune	6	6	32.0	10.8	3.3	1886	Terrebonne Parish, La.	Brashoar, La.
150875		Slp.	Picelua	7	7	32.0	13.2	3.0	1886	Patchogue, N. Y.	Patchogue, N. Y.
150527		Sch.	Pierce Simpson	88	83	80.5	24.0	5.5	1891	Milford, Del.	Brownsville, Tex.
20323		Slp.	Pigeon	5	5	30.7	11.2	2.9	1869	Yorktown, Va.	Norfolk, Va.
20383		Slp.	Pigeon	11	10	38.2	14.2	3.6	1871	Greenport, N. Y.	Newport, R. I.
150506		Slp. y.	Pigeon	12	10	36.4	13.7	4.3	1880	do	Greenport, N. Y.
150317		Sch.	Pilgrim	71	69	74.2	21.9	7.9	1884	Essex, Mass.	Gloucester, Mass.
150382		Slp.	Pilgrim	12	11	38.0	14.4	4.6	1886	Deer Isle, Me.	Southwest Harbor, Me.
150534		Slp.	Pilgrim	6	6	30.4	11.8	3.4	1883	Coldspring, N. Y.	Coldspring, N. Y.
150548		Slp.	Pilgrim	5	5	24.9	9.9	4.0	1891	Sehome, Wash.	Port Townsend, Wash.
150649		Sch. y.	Pilgrim	5	5	26.2	9.8	4.3	1889	Seattle, Wash.	Do.
150755		Sch.	Pilgrim	1,123	1,123	227.1	35.2	19.2	1897	Bath, Me.	Boston, Mass.
150877		Slp. y.	Pilgrim	15	15	40.8	14.3	4.5	1898	Rockaway Beach, N. Y.	New York, N. Y.
150342		Slp.	Pilot	10	9	39.6	14.5	3.3	1884	Cambridge, Md.	Crisfield, Md.
150475		Sch.	Pilot	9	8	26.0	12.7	3.5	1889	Cheboygan, Mich.	Marquette, Mich.
150650		Sch.	Pilot	16	15	50.2	15.6	5.3	1893	Seattle, Wash.	Seattle, Wash.
150905		Slp.	Pilot Boy	8	7	29.0	11.3	5.3	1892	Bremen, Me.	Waldoboro, Me.
20285		Lgr.	Pilot's Bride	9	5	34.0	11.5	3.4	1867	Madisonville, La.	New Orleans, La.
150380		Slp.	Pilot's Bride	5	5	34.0	12.5	3.0	1886	Cedar Keys, Fla.	Tampa, Fla.
150100		Sch. y.	Pinafore	10	10	35.8	12.0	4.5	1880	Kennebunk, Me.	Portland, Me.
150747	K. N. F. M.	Sch.	Pin Forest	910	842	194.4	34.8	17.6	1897	Noank, Conn.	Philadelphia, Pa.
150469		Sch.	Pinnacle	81	77	72.0	25.4	6.5	1889	Bentola, Cal.	San Francisco, Cal.
150310		Sch.	Pinta	9	9	50.0	15.0	4.6	1883	Whitehaven, Md.	Baltimore, Md.
150620		Slp.	Pinta	13	13	42.0	14.0	4.0	1893	Yorktown, Va.	Newport News, Va.
150639		Slp. y.	Pinta	7	7	35.0	9.8	4.4	1892	Chicago, Ill.	Chicago, Ill.
150951		Sch.	Pinta	99	68	92.6	24.4	9.8	1893	Essex, Mass.	Gloucester, Mass.
150889		Slp. y.	Pinta	9	9	35.7	12.0	2.6	1896	Cocoa, Fla.	St. Augustine, Fla.
19898		Slp.	Pioneer	10	9	35.5	13.9	3.2	1885	Marcushook, Pa.	Baltimore, Md.
150352		Sch.	Pioneer	43	41	57.0	21.0	4.6	1885	Marcushook, Pa.	Philadelphia, Pa.
150619		Sch.	Pioneer	7	6	28.5	10.0	4.2	1893	Anacortes, Wash.	Wrangell, Alaska.
150076		Cat.	Pioneer	5	5	29.0	12.8	2.8	1888	Patchogue, N. Y.	Patchogue, N. Y.
150573		Slp. y.	Pirate	7	7	33.6	11.3	2.9	1892	Port Jefferson, N. Y.	New York, N. Y.
150883		Sch.	Pirate	20	17	45.4	15.6	4.7	1900	San Francisco, Cal.	Unga, Alaska.
150788		Sch.	Pirouette	130	125	98.5	25.3	8.8	1848	Remedios, Cuba	New York, N. Y.
150501	K. H. P. O.	Bgn.	Pitcairn	160	137	93.5	27.2	10.0	1890	Bentola, Cal.	San Francisco, Cal.
150422		Sch.	Pitti Sing	9	9	34.0	11.0	5.2	1887	San Francisco, Cal.	Unga, Alaska.
20488		Sch.	Plute	45	43	61.0	23.0	4.6	1874	do	San Francisco, Cal.
150804		Slp. y.	Plute	10	8	34.4	12.3	4.0	1898	Patchogue, N. Y.	Patchogue, N. Y.
19522		Sch.	Plan	25	24	53.6	17.8	5.5	1855	Accomac County, Va.	Baltimore, Md.
54361		Sch.	Planet	499	441	196.5	33.2	11.2	1872	Marine City, Mich.	Cleveland, Ohio.
20029		Sch.	Planter	32	30	49.0	16.0	7.9	1837	New London, Conn.	Waldoboro, Me.
150374	K. D. L. P.	Bkn.	Planter	524	498	158.7	37.5	13.5	1886	Port Ludlow, Wash.	San Francisco, Cal.
150615		Sch.	Planter	5	5	27.1	10.7	2.0	1892	Key Largo, Fla.	Key West, Fla.
19787	H. P. Q. W.	Bk.	Platina	214	203	94.0	25.3	15.2	1847	Rochester, Mass.	New Bedford, Mass.
150870		Slp. y.	Pleasure	23	16	61.2	15.9	7.1	1900	Bristol, R. I.	Patchogue, N. Y.
150519		Slp.	Plisad	16	15	41.7	12.5	6.3	1883	South Bristol, Me.	Boston, Mass.
150284		Sch.	Plisadesa	82	77	78.8	23.1	7.7	1883	Hootibay, Me.	Wellfleet, Mass.
150502		Slp. y.	Plisadesa	7	7	27.8	12.0	3.6	1881	Greenport, N. Y.	Albany, N. Y.
20474		Slp.	Plover	72	72	65.0	27.5	7.1	1874	Brooklyn, N. Y.	New York, N. Y.
150525		Slp. y.	Plover	6	6	25.5	11.3	3.0	1883	New Bedford, Mass.	New Bedford, Mass.
19850		Sch.	Plow Boy	21	21	44.1	18.0	4.4	1835	Hempstead, N. Y.	Coldspring, N. Y.
150049		Sch.	Plow Boy	41	38	61.8	16.4	5.6	1875	Wilson, N. Y.	Detroit, Mich.
150097		Sch.	Plow Boy	39	37	63.0	19.8	4.5	1876	Oakland, Cal.	San Francisco, Cal.
150638		Sch.	Pluck	6	6	43.0	12.0	2.5	1893	Tilghman Island, Md.	Newport, Md.
20300		Slp.	Plume	7	7	37.3	11.0	3.0	1881	Mathews County, Va.	Newport News, Va.
150490		Sch.	Plumie E. Smith	16	9	56.5	15.1	4.0	1890	St. Peters, Md.	Alexandria, Va.
150785		Sch.	Plunge	8	8	46.0	12.0	3.7	1893	Harlowe, N. O.	Newborn, N. C.
150706		Sch.	Plunger	6	6	43.4	13.8	2.6	1897	Hoopersville, Md.	Crisfield, Md.

* Formerly sloop-yacht Laxon.

* Formerly Spanish schooner Pirouette.

MERCHANT SAILING VESSELS OF THE UNITED STATES—Continued.

Official No.	Signal letters.	Rig.	Name of vessel.	Gross tonnage.	Net tonnage.	Length.	Breadth.	Depth.	When built.	Where built.	Home port (where permanent document issues).
19570		Sch.	Pluribustab	20	10	46.4	14.2	5.2	1865	Bath, Me	Gloucester, Mass.
19621		Sch.	Plymouth	778	739	213.1	35.2	13.6	1854	Ohio City, Ohio	Port Huron, Mich.
150702		Sch.	Plymouth Rock	10	10	32.0	13.2	4.5	1895	Anacortes, Wash	Ketchikan, Alaska.
20236		Sch.	Pocahontas	15	10	47.0	15.8	4.8	1848	Mathews County, Va	Tappahaunook, Va.
150231		Sch.	Pocahontas	49	46	64.0	21.2	7.0	1881	Rye, N. Y.	Fall River, Mass.
150281		Sch.	Pocahontas	13	12	39.1	14.2	3.6	1883	Key West, Fla.	Key West, Fla.
150379		Sch.	Pocahontas	10	10	42.2	14.0	4.1	1876	City Island, N. Y.	Perth Amboy, N. J.
20473	J. P. D. N.	Sch.	Pochasset	254	241	112.6	30.4	10.4	1874	Myatic, Conn	Providence, R. I.
150578		Sch.	Pohatcong	843	804	192.1	35.3	15.3	1890	Noank, Conn	New York, N. Y.
150707		Sch.	Poinceana	11	11	42.0	13.0	3.3	1895	Tampa, Fla.	Tampa, Fla.
19847	H. P. R. M.	Sch.	Pola	113	108	75.0	29.0	7.0	1862	Deep River, Conn	New York, N. Y.
20385		Slp.	Polar Star	17	16	46.5	15.0	3.2	1871	Westport, Me	Bath, Me.
20304		Sch.	Polifkofsky	255	255	129.5	21.3	8.9	1863	Sitka, Alaska	Port Townsend, Wash.
19717		Sch.	Polly	48	45	61.4	13.0	6.3	1805	Amesbury, Mass	Rockland, Me.
150712		Sch. y.	Polly	23	21	54.6	16.0	4.0	1896	Tampa, Fla.	Portland, Me.
150399		Slp.	Polly Hopkins	7	6	39.5	12.0	2.5	1887	Sodus Point, N. Y.	Oswego, N. Y.
150139		Slp.	Polly Lawrence	18	17	43.4	11.9	2.9	1878	Washington, D. C.	Washington, D. C.
150769		Slp.	Pol Ros	13	13	35.4	14.3	3.3	1897	Scranton, Miss.	Mobile, Ala.
150541		Slp.	Polyandry	7	7	25.7	10.5	5.7	1890	Vinalhaven, Me	Rockport, Me.
150332		Sch.	Pompano	5	5	47.3	14.6	4.0	1884	Cedar Keys, Fla.	Tampa, Fla.
150165		Sch.	Poor Jim	7	7	34.0	13.3	3.9	1879	Kennebunk Port, Me	Belfast, Me.
150843		Sch. y.	Poquessing	33	33	55.4	18.2	5.0	1899	Atlantic City, N. J.	Philadelphia, Pa.
150389		Slp.	Porpoise	6	6	28.2	13.0	3.4	1887	Mary Esther, Fla.	Apalachicola, Fla.
150611		Sch.	Port Admiral	38	30	60.0	20.2	5.8	1892	Port Townsend, Wash.	Seattle, Wash.
150823		Sch.	Port Costa	72	62	70.5	26.8	5.0	1899	San Francisco, Cal.	San Francisco, Cal.
150522	K. J. M. V.	Sch. y.	Portia	9	8	30.0	11.4	5.6	1880	Brooklyn, N. Y.	New York, N. Y.
150624		Slp.	Portia	7	6	30.6	13.4	3.2	1893	Patchogue, N. Y.	Do.
20457	J. N. H. T.	Bkn.	Portland	493	468	101.0	35.5	13.6	1873	Cocoa Bay, Oreg	San Francisco, Cal.
150350		Sch.	Portland Packet	95	69	79.8	22.8	7.3	1885	East Deering, Me	Eastport, Me.
150742		Sch.	Porto Bello	16	14	43.7	14.0	4.0	1896	Williamsburg, Va	Newport News, Va.
150812		Ywl. y.	Possum	11	11	34.3	11.6	4.1	1899	New Rochelle, N. Y.	New York, N. Y.
150814		Slp.	Possum	11	10	42.7	10.3	5.4	1899	Greenport, N. Y.	Do.
18936		Slp.	Post Boy	5	5	27.6	11.2	2.9			Norfolk, Va.
20425	J. M. N. Q.	Sch.	Post Boy	171	162	103.0	27.6	8.8	1872	Bucksport, Me.	Bucksport, Me.
20257		Slp.	Potter	10	9	41.0	14.9	3.7	1867	Crisfield, Md.	Baltimore, Md.
19060		Sch.	Potter and Hooper	85	80	80.0	25.0	6.8	1857	Toms River, N. J.	New York, N. Y.
150850	K. P. Q. S.	Sch.	Power	1,204	1,142	206.6	35.0	19.6	1900	Port Richmond, N. Y.	Do.
150821		Sch. y.	Prairie	7	7	36.0	9.0	4.1	1899	Ogdensburg, N. Y.	Chicago, Ill.
20258		Sch.	Prairie Bird	14	8	43.8	15.3	4.8		Crisfield, Md.	Cape Charles, Va.
19569		Slp.	Prano	35	34	58.8	10.0	4.0	1864	Bath, Me	Saco, Me.
150839		Sch.	Preceptor	123	89	103.8	23.9	10.8	1890	Essex, Mass	Gloucester, Mass.
190872		Sch.	Pretoria	2,790	2,715	338.4	44.0	23.0	1900	West Bay City, Mich	Port Huron, Mich.
150087	J. R. V. K.	Sch.	Promler	307	292	141.7	33.4	10.8	1876	Port Ludlow, Wash	San Francisco, Cal.
10794	H. P. R. C.	Bk.	President	123	117	80.1	23.3	11.1	1840	Rochester, Mass	New Bedford, Mass.
150517		Sch.	President	26	25	55.5	18.8	4.7	1891	San Francisco, Cal.	San Francisco, Cal.
19738		Sch.	President Fillmore	9	8	37.3	11.4	3.7			Key West, Fla.
20169		Sch.	President A. Johnson	70	55	79.2	23.7	6.0	1866	Dorchester County, Md.	Baltimore, Md.
150668		Sch.	Preston	25	17	62.0	17.5	5.5	1892	Solomon Island, Md	Do.
150679	K. M. G. C.	Sch.	Preston	855	823	192.6	34.7	16.0	1894	Noank, Conn.	Philadelphia, Pa.
150109		Slp.	Pretty Jemima	8	5	31.9	12.5	4.4	1877	Pascagoula, Miss	Shieldsboro, Miss.
19652		Sch.	Pride	22	20	56.0	15.0	5.5			Brunswick, Ga.
19770		Sch.	Pride	83	78	87.0	20.6	0.7	1840	Sandusky, Ohio	Milwaukee, Wis.
150567		Sch.	Pride	35	33	50.0	17.0	5.0	1889	Brunswick, Ga	Tampa, Fla.
20410		Sch.	Pride of the Port	32	30	54.0	17.4	7.2	1872	Bristol, Me	Waldoboro, Me.
150777		Slp.	Pride of the Sea	7	6	30.8	11.3	3.4	1898	Key West, Fla.	Key West, Fla.
19892		Slp.	Pride of the Wave	10	9	36.0	14.8	3.9			New York, N. Y.
150840		Sch.	Prince	31	20	63.0	19.5	4.6	1899	Beaufort, N. C.	Beaufort, N. C.
150831		Sch.	Prince	7	7	37.4	12.0	2.6	1901	Do.	Do.
19556		Sch.	Prince Leboo	66	63	72.0	20.5	7.8	1853	Essex, Mass	Bucksport, Me.
19644		Sch.	Princess	64	60	69.5	19.0	7.8	1858	Bucksport, Me	Castine, Me.
150307		Slp.	Princess	24	23	55.0	17.5	4.3	1883	Bristol, Me	Thomaston, Me.
150486		Sch. y.	Princess	14	14	35.2	13.8	6.1	1883	Boston, Mass	Boston, Mass.
150720		Cat.	Princess Bonito	8	8	29.3	12.2	4.2	1890	Atlantic City, N. J.	Somers Point, N. J.
150333	K. C. V. P.	Sch. y.	Priscilla	36	34	55.6	17.3	7.9	1884	Kennebunk Port, Me	Philadelphia, Pa.
150353	K. D. H. P.	Sch. y.	Priscilla	75	71	85.7	22.6	8.8	1835	Wilmington, Del.	Cleveland, Ohio.
150365		Cat.	Priscilla	7	7	28.8	13.0	4.0	1887	Hyanula, Mass.	New Bedford, Mass.
150426		Slp.	Priscilla	10	10	34.2	14.0	4.2	1888	Patchogue, N. Y.	Bridgeport, Conn.
150511		Sch.	Priscilla	77	73	80.2	22.2	8.0	1891	Gloucester, Mass	Gloucester, Mass.
150626		Cat.	Priscilla	10	9	32.7	15.0	4.7	1893	Hyanula, Mass.	Nantucket, Mass.
150944		Sch.	Priscilla	48	46	60.3	19.8	8.9	1893	East Boothbay, Me	Pensacola, Fla.
150678		Sch. y.	Priscilla	16	15	47.0	12.2	7.5	1894	South Boston, Mass	Boston, Mass.
19045		Sch.	Priscilla Brown	34	32	53.6	15.7	6.7	1848	Essex, Mass	Southwest Harbor, Me
150858		Sch.	Priscilla Smith	120	80	102.0	24.6	10.2	1900	Do.	Gloucester, Mass.
150658		Sch.	Privateer	21	19	45.0	15.4	2.9	1893	Cocoa, Fla	Key West, Fla.

1 Formerly { a sloop-yacht Priscilla.
b schooner-yacht Elma.

MERCHANT SAILING VESSELS OF THE UNITED STATES—Continued.

Official No.	Signal letters.	Rig.	Name of vessel.	Gross tonnage.	Net tonnage.	Length.	Breadth.	Depth.	When built.	Where built.	Home port (where permanent document issues).
						Feet.	Feet.	Feet.			
150049		Sch.	Prize	28	18	54.0	18.0	5.0	1875	Bridgeton, N. J.	Bridgeton, N. J.
150457	K. G. H. T.	Sch.	Procyon	113	85	91.4	23.9	10.0	1889	Essex, Mass.	Gloucester, Mass.
150431		Slp.	Prohibition	5	5	30.5	10.1	2.3	1887	Sinnickson, Va.	Chincoteague, Va.
150447		Slp.	Prohibition	7	7	31.0	11.0	2.8	1888	Atlantic City, N. J.	Somers Point, N. J.
20230		Slp.	Promised Land	5	5	28.0	9.8	2.5	1867	Worcester County, Md.	Chincoteague, Va.
150191		Sch.	Promised Safety	10	10	33.0	12.2	3.8	1892	Wareham, Mass.	Fall River, Mass.
150690		Sch.	Prospect	27	25	47.5	15.0	6.9	1895	Utsaladdy, Wash.	Seattle, Wash.
150734		Slp.	Prospect	10	10	29.0	11.0	5.1	1896	Fruitport, Mich.	Grand Haven, Mich.
150488		Slp.	Prospector	9	9	32.0	12.8	4.5	1889	Cypress Island, Wash.	Juneau, Alaska.
150510	K. J. R. Q.	Sch.	Prosper	605	512	177.0	38.5	13.5	1891	Port Blakely, Wash.	San Francisco, Cal.
150586		Sch.	Prosper	24	23	45.0	14.0	6.0	1892	Anacortes, Wash.	Do.
150599	K. L. J. R.	Sch.	Prosper	241	229	128.0	32.6	8.0	1892	Perahbakers Mill, Oreg.	Do.
20087		Sch.	Prosperous	34	32	56.5	21.0	4.2	1897	San Francisco, Cal.	Do.
150758		Slp.	Protection	8	8	36.9	14.5	4.8	1897	Bridgeton, Conn.	Bridgeton, Conn.
15071		Sch.	Protector	31	22	55.8	16.0	4.8	1860	Philadelphia, Pa.	Camden, N. J.
150350		Cat. y.	Protein	11	10	29.5	13.5	4.2	1884	Noank, Conn.	New York, N. Y.
150744		Ywl. y.	Providencia	16	16	40.6	13.0	7.3	1897	Palm Beach, Fla.	Philadelphia, Pa.
20362		Sch.	Proress	46	29	70.6	22.0	6.0	1870	Somerset County, Md.	Baltimore, Md.
20452		Sch.	Pruence	9	8	37.3	13.0	4.3	1873	Bristol, R. I.	Port Jefferson, N. Y.
20477		Slp.	Pruence	17	10	40.2	15.3	3.9	1874	Riverhead, N. Y.	Greenport, N. Y.
20221	J. F. Q. M.	Bk.	Prussia	1,212	1,131	184.2	38.5	23.9	1868	Bath, Mo.	San Francisco, Cal.
150620		Sch.	Puck	0	0	36.0	12.0	2.5	1893	Cedar Bayou, Tex.	Galveston, Tex.
150384		Slp.	Punch and Judy	0	5	27.0	12.2	3.4	1886	Patchogue, N. Y.	Patchogue, N. Y.
150355		Slp.	Puritan	0	9	33.0	13.0	4.2	1885	Essex, Mass.	Salem, Mass.
150360		Sch.	Puritan	10	0	53.5	15.3	2.8	1885	Cambridge, Md.	Baltimore, Md.
150382		Sch.	Puritan	10	9	47.1	14.6	3.0	1885	Taylor's Island, Md.	Crisfield, Md.
150385	K. D. G. R.	Sch.	Puritan	116	110	85.5	28.7	7.3	1880	Belfast, Me.	Belfast, Me.
150369		Sch.	Puritan	49	40	64.0	21.6	5.8	1885	Solomon Island, Md.	Annapolis, Md.
150385		Sch.	Puritan	15	10	48.0	16.0	4.4	1886	Somerset County, Md.	Crisfield, Md.
150394		Sch.	Puritan	89	62	74.4	22.3	6.5	1887	Essex, Mass.	Gloucester, Mass.
150412		Sch.	Puritan	13	8	54.4	15.0	3.4	1887	Somerset County, Md.	Newport News, Va.
150432		Sch.	Puritan	795	777	175.3	40.0	12.6	1888	New London, Conn.	New London, Conn.
150494		Sch. y.	Puritan	75	72	83.4	22.7	8.8	1885	Boston, Mass.	Boston, Mass.
150547		Slp.	Puritan	7	7	29.4	12.6	3.0	1890	Redbank, N. J.	Perth Amboy, N. J.
150557		Sch.	Puritan	12	7	36.4	12.3	3.5	1891	Galveston, Tex.	Galveston, Tex.
150593		Sch.	Puritan	7	11	34.5	13.0	5.5	1892	Machiasport, Mo.	Machias, Mo.
150975		Slp.	Puritan	6	5	31.0	10.3	3.2	1894	Alexandria, Va.	Alexandria, Va.
150998		Sch. y.	Puritana	23	15	58.0	14.0	6.3	1895	Racine, Wis.	Toledo, Ohio.
20340		Sch.	Pushaw	117	111	89.0	24.0	8.0	1848	Waldoboro, Me.	St. George, Me.
150985		Sch.	Pythian	69	45	79.4	21.2	8.5	1894	Essex, Mass.	Gloucester, Mass.
150796		Slp. y.	Python	21	21	44.7	15.6	5.5	1898	Brooklyn, N. Y.	New York, N. Y.
Q.											
20588	J. W. C. L.	Sch.	Queen	277	240	124.0	31.0	10.0	1882	San Francisco, Cal.	San Francisco, Cal.
20006		Sch.	Queen	40	38	63.0	17.6	7.0	1892	East Galie, Fla.	Key West, Fla.
20013		Slp.	Queen Clipper	7	0	30.6	11.4	3.3	1896	Savannah, Ga.	Savannah, Ga.
20592		Sch.	Queen Esther	15	14	39.5	15.0	4.6	1884	Tisbury, Mass.	Edgartown, Mass.
20570		Sch.	Queen Victoria	0	6	36.3	10.7	2.8	1877	Beards Creek, N. C.	Newborn, N. C.
20620		Sch.	Queen of Pacific	52	50	65.0	18.6	7.5	1900	Ballard, Wash.	Tacoma, Wash.
20904		Sch.	Queen of the Fleet	13	12	42.0	16.0	3.6	1891	Biloxi, Miss.	Shieldsboro, Miss.
20580		Sch.	Queen of the Ocean	9	7	47.0	12.5	3.0	1872	Somerset County, Md.	Annapolis, Md.
20555		Sch.	Queen of the Sea	11	11	39.4	12.8	4.7	1871	Bath, Me.	Gloucester, Mass.
20690		Slp.	Queen of the South	0	6	28.4	11.3	4.7	1890	Key West, Fla.	Key West, Fla.
20585		Sch.	Queen of the West	14	13	39.0	14.0	4.6	1874	New London, Conn.	Do.
15532		Slp. y.	Quero	22	21	42.5	15.0	6.1	1878	Boston, Mass.	New York, N. Y.
20518		Sch.	Quikstep	29	27	59.0	17.3	6.2	1856	Gloucester, Mass.	Deer Isle, Me.
20554		Slp.	Quikstep	11	11	34.0	14.5	4.0	1870	East Marlou, N. Y.	Beaufort, S. C.
20573		Slp.	Quikstep	0	5	36.0	14.1	3.5	1878	Holmes Cove, N. J.	Bridgeton, N. J.
20575	J. S. F. L.	Bkn.	Quikstep	423	379	148.6	34.3	13.5	1876	Port Ludlow, Wash.	San Francisco, Cal.
115335		Sch. y.	Quikstep	282	268	140.8	25.3	10.2	1874	Greenbay, Wis.	Milwaukee, Wis.
20602		Sch. y.	Quikstep	57	54	69.5	10.9	9.4	1880	New York, N. Y.	New Bedford, Mass.
20610		Slp. y.	Quikstep	15	15	31.8	14.8	5.9	1897	Cohasset, Mass.	Boston, Mass.
20630		Slp.	Quikstep	25	25	30.0	10.4	6.8	1900	Paducah, Ky.	Evansville, Ind.
20589		Sch.	Quik Time	43	41	53.0	18.0	4.0	1883	Pocomoke City, Md.	Annapolis, Md.
20608		Sch.	Quinnipiac	10	9	52.0	14.1	3.2	1893	St. Peters, Md.	Alexandria, Va.
20552		Sch.	Quissett	20	19	48.4	12.0	3.5	1870	New Haven, Conn.	Barnstable, Mass.
20590		Slp. y.	Quissett	6	5	25.6	12.4	3.7	1885	Mattapoisett, Mass.	Boston, Mass.
20615	K. N. C. J.	Sch. y.	QUISETTA	62	62	78.9	18.0	9.3	1896	Newburg, N. Y.	Providence, R. I.
20625		Cat.	Quissetta	5	5	25.0	11.0	5.0	1899	Monument Beach, Mass.	Hyannis, Mass.
20551		Sch.	Quiver	31	29	50.7	10.0	6.5	1869	Somerset County, Md.	Newport News, Va.
20622		Slp.	Quivette	9	9	30.9	10.3	5.4	1899	Boston, Mass.	Boston, Mass.
20568		Sch.	Qui Vive	9	8	35.5	11.0	5.0	1875	Wintorport, Me.	North Haven, Me.
20585		Sch.	Qui Vive	9	9	54.0	15.8	3.6	1881	Solomon Island, Md.	Baltimore, Md.
20920		Sch.	Quo Vadis	38	33	57.0	18.0	7.5		Key West, Fla.
20623		Slp.	Quo Vadis	15	13	35.4	14.2	4.2	1898	East Rockaway, N. Y.	New York, N. Y.

¹ Formerly sloop-yacht Enterprise.

² Formerly schooner S. Anderson.

³ Formerly Spanish schooner Oriente.

MERCHANT SAILING VESSELS OF THE UNITED STATES—Continued.

Official No.	Signal letters.	Rtg.	Name of vessel.	Gross tonnage.	Net tonnage.	Length.	Breadth.	Depth.	When built.	Where built.	Home port (where permanent document issues).
R.											
111239		Lgr.	R. Bertha	6	5	38.0	13.0	2.9	1899	Morgan City, La.	Brashear, La.
110018		Sch.	R. Blackinan	29	18	52.8	19.2	4.8	1870	Dorchester, N. J.	Bridgeton, N. J.
110532		Sch.	R. Botsford	499	474	107.1	32.9	10.3	1882	Lorain, Ohio	Port Huron, Mich.
110397	J. T. L. Q.	Sch.	R. Bowers	435	373	150.5	33.5	12.2	1879	Camden, Me.	Boston, Mass.
111073		Sch.	R. Eagrett	32	30	49.5	10.0	6.9	1894	Port Angeles, Wash.	Port Angeles, Wash.
110623		Slp.	R. Esterbrook, jr.	7	7	31.0	14.0	3.2	1884	Patohogue, N. Y.	Greenport, N. Y.
125223		Sch.	R. Kanters	164	155	112.6	25.6	8.4	1873	Manitowoc, Wis.	Chicago, Ill.
21380		Sch.	R. Mason	50	48	71.0	22.0	6.0	1856	St. Michaels, Md.	Crisfield, Md.
21429		Slp.	R. Robinson	8	8	33.0	13.0	3.0	Staten Island, N. Y.	Perth Amboy, N. J.
110616		Sch.	R. Somers	7	7	38.0	13.0	3.3	1883	Mathews County, Va.	Newport News, Va.
110530		Sch.	R. A. Dodson	22	15	54.0	16.5	4.7	1882	St. Michaels, Md.	Baltimore, Md.
111252		Sch.	R. A. Williams	18	12	44.0	14.3	3.1	1899	St. Martins, Md.	Chincoteague, Va.
21645		Sch.	R. B. Forbea	8	8	33.0	11.1	4.6	1848	Marblehead, Mass.	Scituate, Mass.
111134		Sch.	R. B. Haynie	31	22	64.6	10.1	5.0	1896	Solomons, Md.	Annapolis, Md.
110074		Sch.	R. B. Leeds	34	33	67.8	17.3	5.1	1872	Williamsburg, N. Y.	Chincoteague, Va.
110178		Sch.	R. B. Spedden	84	80	85.6	24.0	6.3	1874	Dorchester County, Md.	Annapolis, Md.
21588		Slp.	R. B. Walling	15	8	41.6	14.1	4.6	1864	Keyport, N. J.	Bridgeton, N. J.
111803	K. Q. H. G.	Sch.	R. C. Slade	673	601	178.6	38.7	14.0	1900	Aberdeen, Wash.	San Francisco, Cal.
21660		Sch.	R. D. Batoman	29	20	51.7	18.9	5.0	1865	Cedarville, N. J.	Edenton, N. C.
110652	K. C. S. B.	Sch.	R. D. Bilbor	769	699	172.8	35.7	17.8	1884	Bath, Me.	Bath, Me.
110599	K. B. N. W.	Sch.	R. D. Spear	352	299	133.4	32.9	10.3	1883	Bowdoinham, Me.	Do.
110537		Slp.	R. E. English	13	8	42.0	14.8	4.6	1882	Marcus Hook, Pa.	Philadelphia, Pa.
110603		Sch.	R. E. Lee	12	8	44.1	14.2	3.6	1883	Smyrna, N. C.	Edenton, N. C.
110073		Sch.	R. E. Lee	5	5	30.0	9.8	2.6	1892	Bayboro, N. C.	Newbern, N. C.
111068		Sch.	R. E. Lee	16	15	36.0	10.0	3.5	1894	St. Augustine, Fla.	St. Augustine, Fla.
110551		Sch.	R. E. Powell	68	49	83.8	22.9	6.3	1882	Whites Landing, Md.	Crisfield, Md.
21915	J. H. K. G.	Sch.	R. F. Hart	345	328	128.0	30.5	10.3	1899	St. George, Me.	Boston, Mass.
110418		Sch.	R. F. Jameson	8	8	36.4	11.8	4.4	1880	Camden, Me.	Marblehead, Mass.
110852	K. G. W. Q.	Sch.	R. F. Pettigrew	931	833	183.7	37.3	18.0	1890	Bath, Me.	Portland, Me.
110722		Sch.	R. G. Cleveland	20	19	48.6	17.2	4.6	1887	Baltimore, Md.	Baltimore, Md.
56207		Sch.	R. H. Becker	140	133	108.0	23.0	7.3	1867	Dover Bay, Ohio	Milwaukee, Wis.
110901		Sch.	R. H. Daugherty	18	12	59.5	17.5	4.4	1891	Madison, Md.	Baltimore, Md.
21013		Sch.	R. H. Harper	25	23	50.9	17.3	5.6	1859	Talbot County, Md.	Do.
111158		Sch.	R. H. Stuart	17	15	56.3	16.0	4.0	1897	Stratford, Va.	Alexandria, Va.
110988		Sch.	R. I. Morse	23	22	45.0	14.2	6.6	1892	Fairhaven, Wash.	Port Townsend, Wash.
111273	K. Q. N. H.	Sch.	R. J. Camp	703	703	179.0	35.0	12.3	1900	Bethel, Del.	Philadelphia, Pa.
111270		Cat.	R. J. Creswell	6	6	27.6	11.8	3.6	1900	Cape May, N. J.	Bridgeton, N. J.
110731		Sch.	R. J. Waller	9	8	42.0	12.0	3.0	1883	Somerset County, Md.	Newport News, Va.
110600		Slp.	R. J. White	12	7	40.7	14.9	4.3	1894	Wicomico County, Md.	Newbern, N. C.
21876		Slp.	R. K. Terry	11	11	37.0	13.8	3.9	1869	Port Richmond, N. Y.	New York, N. Y.
21054		Sch.	R. L. Kenney	90	86	75.2	20.6	8.3	1853	Stonington, Conn.	Rockland, Me.
21514		Sch.	R. L. Loper	24	23	48.0	18.9	4.0	1859	Marshallville, N. J.	Norfolk, Va.
111127		Slp.	R. L. Miles	8	5	39.9	13.1	3.3	1896	Orlolo, Md.	Crisfield, Md.
21376		Slp.	R. L. Stuart	44	42	60.0	22.4	6.2	1852	East Lyme, Conn.	New York, N. Y.
21112	H. Q. B. P.	Sch.	R. L. TAY	151	120	105.0	27.5	7.7	1857	Milford, Del.	Bangor, Me.
110617		Sch.	R. M. Blundon	43	40	71.0	19.0	6.0	1883	Northumberland County, Va.	Baltimore, Md.
110798		Sch.	R. N. Elsey	6	6	40.5	10.7	2.9	1888	Taylor's Island, Md.	Crisfield, Md.
110501		Sch.	R. O. Elliott	31	21	58.3	21.4	3.7	1881	Madisonville, La.	Shildahoro, Miss.
21044	H. P. W. G.	Sch.	R. P. Chase	102	97	83.5	23.5	6.9	1857	Belfast, Me.	Bath, Me.
21877		Sch.	R. P. Mison	165	148	115.0	24.6	7.0	1867	Ferryburg, Mich.	Milwaukee, Wis.
111287	K. Q. C. G.	Bk.	R. P. RITHET	1,097	1,043	200.5	38.0	10.0	1892	Glasgow, Scotland	San Francisco, Cal.
110296	J. S. G. G.	Sch.	R. R. Thomas	1,393	1,277	202.0	39.7	24.7	1876	Searsport, Me.	New York, N. Y.
110051		Sch.	R. S. Bowen	46	36	63.3	21.0	6.6	1872	Dorchester County, Md.	Tappahannock, Va.
21213	H. Q. D. G.	Sch.	R. S. Dean	136	129	94.0	24.0	7.2	1855	Taunton, Mass.	Belfast, Me.
110075	J. M. P. C.	Sch.	R. S. Graham	341	324	128.5	30.5	9.1	1871	Milford, Del.	New York, N. Y.
110502		Sch.	R. S. Wilber	15	15	42.0	15.8	3.8	1881	Norfolk, Va.	Newport News, Va.
110721		Sch.	R. T. Allison	9	9	63.0	14.2	3.3	1886	Solomon Island, Md.	Do.
110106		Sch.	R. T. Lambert	23	22	50.0	15.0	4.0	1873	Hayport, Mich.	Port Huron, Mich.
21005		Slp.	R. T. Osborn	9	9	34.5	14.0	3.5	1869	Freeport, N. Y.	Norfolk, Va.
111005	K. L. M. T.	Sch.	R. T. Rundlett	271	219	124.6	32.1	8.7	1892	Wiscasset, Me.	Wiscasset, Me.
110629		Sch.	R. V. Lane	33	31	65.5	20.2	5.0	1884	Queens Creek, Va.	Newport News, Va.
110415		Sch.	R. V. Nottingham	27	25	63.0	17.6	5.0	1880	Pocomoke City, Md.	Do.
110445	K. J. T. W.	Sch.	R. W. Bartlett	521	473	180.0	37.0	12.0	1891	Fairhaven, Cal.	San Francisco, Cal.
111102	K. M. N. S.	Sch.	R. W. Hopkins	935	828	177.8	38.9	18.5	1896	Thomaston, Me.	Thomaston, Me.
111245		Sch.	R. W. Taylor	10	7	48.0	13.2	2.7	1899	Morehead City, N. C.	Key West, Fla.
111186		Slp.	R. F. M. Sunting	8	5	34.5	13.7	3.6	1898	Chincoteague, Va.	Chincoteague, Va.
110301		Sch.	R. and H.	6	6	39.0	9.5	3.0	1876	South Norwalk, Conn.	Bridgeton, N. J.
110544		Sch.	R. and A. Smith	22	15	43.8	16.1	4.2	1882	Greenbank, N. J.	Bridgeton, N. J.
110197		Sch.	R. and F. Millhoun	10	9	44.6	13.8	3.6	1874	Crisfield, Md.	Tappahannock, Va.
111055		Slp.	R. and M. Corson	10	6	35.4	13.9	3.2	1894	Millville, N. J.	Bridgeton, N. J.
21700	J. B. M. S.	Sch.	R. and S. Corson	233	233	110.4	29.0	8.5	1866	Wilmington, Del.	Crisfield, Md.
110958	K. L. O. N.	Sch.	R. and T. Hargraves	783	694	173.0	39.4	18.4	1891	Camden, Me.	New Haven, Conn.
110170		Slp.	R. Bruce Marlin	13	12	40.2	15.4	4.3	1874	Edenton, N. C.	Norfolk, Va.
110569		Sch.	R. Reynolds Postles	29	28	62.5	18.0	4.0	1882	Frederica, Del.	Wilmington, Del.

* Formerly schooner City of Woodstock.

* Formerly Hawaiian bark R. P. Rithet.

MERCHANT SAILING VESSELS OF THE UNITED STATES—Continued.

Official No.	Signal letters.	Rig.	Name of vessel.	Gross tonnage.	Net tonnage.	Length.		Depth.	W. ben built.	Where built.	Home port (where permanent document issues).
						Feet.	Feet.				
110223		Sch.	Race	28	26	56.0	19.4	5.0	1875	Indian Key, Fla.	Key West, Fla.
21325	H. Q. F. D.	Sch.	Race Horse	105	93	87.8	22.5	8.2	1865	Salisbury, Mass.	Rockland, Me.
110229		Sch.	Race Horse	6	0	49.0	10.6	2.8	1874	Somerset County, Md.	Crisfield, Md.
21005		Slp.	Racer	7	6	32.4	12.7	3.3	1870	Oyster Bay, N. Y.	Hartford, Conn.
110262		Sch.	Racer	68	65	80.4	25.9	5.9	1868	Northport, N. Y.	Coldspring, N. Y.
110342		Slp.	Rachel	6	6	27.0	11.6	3.5	1876	Norwalk, Conn.	Bridgeport, Conn.
110322		Slp.	Rachel H.	12	11	33.4	14.8	4.2	1878	New York, N. Y.	Norfolk, Va.
110610	K. B. V. R.	Bkn.	Rachel Emery	673	580	167.1	35.3	17.4	1883	Waldoboro, Me.	Boston, Mass.
111190	K. N. Q. P.	Sch.	Rachel W. Stevens	1,211	1,032	195.5	40.4	18.4	1898	Bath, Me.	Bridgeport, Conn.
110322		Sch.	Racino	534	507	194.7	30.4	11.8	1887	Tonawanda, N. Y.	Sandusky, Ohio.
21244		Sch.	Radiant	68	65	69.0	22.0	6.7	1836	Brookhaven, N. Y.	Brooklyn, Me.
111090	K. M. J. C.	Sch.	Radnor	678	644	176.4	35.0	14.2	1895	Noank, Conn.	Fall River, Mass.
111014		Slp.	Ralinea	9	8	28.6	12.0	4.4	1890	Fall River, Mass.	Providence, R. I.
110690		Sch.	Railroad	36	35	53.9	19.6	6.3	1872	Castine, Me.	Portland, Me.
110364		Sch.	Rainbow	27	25	53.8	16.5	4.3	1878	Millbridge, Me.	Ellsworth, Me.
110941		Cat. y.	Rainbow	0	5	27.4	12.2	3.0	1889	Newport, R. I.	Newport, R. I.
111256		Sch.	Rainbow	10	6	38.0	14.2	3.1	1899	Dellisle, Mass.	Sheldoboro, Mass.
111281		Slp. y.	Rainbow	74	60	81.6	19.4	14.2	1900	Bristol, R. I.	Newport, R. I.
111025		Sch. y.	Rainier	14	13	39.5	14.5	3.8	1893	Port Blakeley, Wash.	Port Townsend, Wash.
110897	K. J. G. L.	Slp. y.	Rajah	9	8	35.9	8.5	6.5	1884	Greenpoint, N. Y.	New York, N. Y.
111216		Cat.	Raleigh	5	5	23.8	11.0	2.6	1899	Osterville, Mass.	Chatham, Mass.
110740		Slp.	Ralph	8	8	31.5	12.4	4.4	1887	Salem, Mass.	Salem, Mass.
110901		Sch.	Ralph L.	15	14	42.0	12.8	5.2	1891	San Francisco, Cal.	San Francisco, Cal.
21179		Sch.	Ralph Campbell	217	192	127.2	25.8	9.0	1855	Cleveland, Ohio.	Chicago, Ill.
111057		Sch.	Ralph Russell	73	48	83.0	22.0	8.5	1894	Gloucester, Mass.	Gloucester, Mass.
110316		Sch.	Ralph E. Eaton	68	46	73.5	21.0	7.5	1877	Essex, Mass.	Do.
110626		Sch.	Ralph F. Hodgdon	90	59	81.5	22.7	8.0	1884	do.	Do.
110776		Sch.	Ralph J. Long	90	85	87.0	27.4	5.7	1888	Bandon, Oreg.	Cleveland, Ohio.
110350		Sch.	Ralph K. Grant	47	45	60.5	20.1	6.2	1878	Ellsworth, Me.	Southwest Harbor, Me.
110315	J. S. G. P.	Sch.	Ralph M. Haywood	604	538	152.0	30.3	15.3	1877	Waldoboro, Me.	Fall River, Mass.
111100	K. M. R. D.	Slp. y.	Ramallah	11	9	38.0	12.7	4.3	1896	Fall River, Mass.	Providence, R. I.
21978		Sch.	Rambler	5	5	29.0	10.0	3.1	1870	York County, Va.	Crisfield, Md.
110526		Sch.	Rambler	5	5	34.9	10.6	2.8	1881	Indian River, Fla.	Tampa, Fla.
110675		Sch.	Rambler	26	26	53.5	15.8	3.8	1881	St. Clair, Mich.	Millwaukee, Wis.
110694		Sch. y.	Rambler	15	15	37.4	14.0	4.0	1882	San Francisco, Cal.	Seattle, Wash.
110705		Slp. y.	Rambler	13	12	37.0	14.6	4.5	1880	Kenosha, Wis.	Chicago, Ill.
110845		Slp.	Rambler	5	5	31.6	12.8	3.0	1881	Bayshore, N. Y.	Patchogue, N. Y.
110931		Slp.	Rambler	6	6	31.3	11.3	4.1	1885	Rockport, Mo.	Mount Desert Ferry, Me.
110936		Cat.	Rambler	5	5	26.0	10.9	3.0	1875	Brooklyn, N. Y.	Stonington, Conn.
111208		Slp. y.	Rambler	9	9	33.4	11.0	5.5	1878	Boston, Mass.	New York, N. Y.
111310		Slp.	Rambler	5	5	23.6	11.2	3.3	1900	Argyle, Wash.	Port Townsend, Wash.
110130	K. J. M. Q.	Sch. y.	Ramona	127	120	117.0	25.0	8.5	1871	City Island, N. Y.	New York, N. Y.
110890		Sch.	Ramona	34	31	58.5	19.6	6.5	1890	Beulala, Cal.	San Francisco, Cal.
110938		Slp. y.	Ramona	15	15	35.5	14.1	5.3	1886	Monument Beach, Mass.	Boston, Mass.
110677		Slp.	Ramona	10	9	33.3	12.5	5.4	1892	East Boothbay, Me.	Do.
110822		Slp.	Ramona	6	6	31.0	10.3	4.5	1892	Sedgwick, Me.	Deer Isle, Me.
111002		Sch.	Ramons	88	58	86.0	23.2	9.2	1892	Essex, Mass.	Gloucester, Mass.
112110	K. N. W. L.	Sch.	Randolph	567	499	175.0	34.6	11.7	1899	Noank, Conn.	Fall River, Mass.
21783		Slp.	Ranger	0	8	32.6	13.3	3.5	Norfolk, Va.
110905		Sch.	Ranger	24	22	49.8	16.5	4.0	1871	Brunswick, Me.	New Bedford, Mass.
110908		Slp.	Ranger	8	7	30.4	10.7	4.0	1891	Brooksville, Me.	Eastport, Me.
110957		Slp.	Ranger	6	6	27.0	9.1	5.0	1890	Swans Island, Me.	Brookline, Me.
111013		Slp.	Ranger	12	12	30.6	10.1	4.4	1892	Los Angeles, Cal.	Los Angeles, Cal.
111107		Cat.	Ranger	5	5	23.4	11.2	3.7	1896	Osterville, Mass.	Chatham, Mass.
111331		Slp. y.	Ranger	17	16	44.8	12.3	6.5	1901	South Boston, Mass.	Salem, Mass.
110711		Sch.	Rapallo	29	27	63.7	20.0	3.9	1896	Cedar Bayou, Tex.	Galveston, Tex.
21285		Sch.	Rapid	14	13	43.5	15.5	4.6	1876	Key West, Fla.	Key West, Fla.
21677		Sch.	Rapid	11	10	36.1	12.4	4.4	1865	Georgetown, Me.	Machias, Me.
111041		Slp.	Rara Avis	8	7	34.3	12.5	6.0	1893	Eagle Island, Me.	North Haven, Me.
111348		Slp.	Rara Avis	10	10	36.4	13.5	5.6	1901	Rockport, Mass.	Gloucester, Mass.
21240		Sch.	Rattler	82	78	74.0	22.5	7.8	1859	Danversport, Mass.	Eastport, Me.
110481		Sch.	Rattler	45	31	72.9	22.2	5.0	1881	Worcester County, Md.	Annapolis, Md.
111093		Sch.	Rattler	6	6	29.0	13.3	3.6	1894	Umbrella Key, Fla.	Key West, Fla.
110720		Sch.	Rattlesnake	6	5	39.4	10.5	2.6	1886	Rice Path, N. C.	Beaufort, N. C.
110258		Sch.	Raven	8	7	41.3	11.6	3.3	1875	Crisfield, Md.	Norfolk, Va.
110928		Sch. y.	Raven	8	7	33.3	10.8	4.0	1870	Essex, Mass.	Boston, Mass.
110281		Slp.	Ray	10	7	36.5	14.4	3.6	1876	Port Norris, N. J.	Bridgeport, N. J.
110448		Sch.	Ray	7	7	39.5	10.0	3.4	1880	Rockhall, Md.	Baltimore, Md.
111170		Sch.	Ray	12	7	52.0	14.3	3.4	1897	Elizabeth City, N. C.	Edenton, N. C.
110206		Sch.	Ray R. Neukirk	33	20	68.3	19.0	5.0	1878	Bridgeton, N. J.	Camden, N. J.
110593		Sch.	Raymond	28	27	52.0	18.0	5.0	1853	St. Michaels, Md.	Tappanhook, Va.
111031		Slp.	Raymond	183	174	102.8	29.7	7.8	1893	New London, Conn.	Hartford, Conn.
111248		Slp.	Raymond G.	5	5	36.5	12.6	2.8	1899	Orlolo, Md.	Baltimore, Md.
110850		Slp.	Raymond Lee	7	6	39.0	13.0	3.0	1890	Fairport, Va.	Tappanhook, Va.
111006		Sch.	Raymond Oliver	10	10	41.2	15.5	4.0	1894	St. Catherines Bay, Md.	Alexandria, Va.

1 Formerly schooner-yacht Resolute.

MERCHANT SAILING VESSELS OF THE UNITED STATES—Continued.

Official No.	Signal letters.	Rtg.	Name of vessel.	Gross Tonnage.	Net tonnage.	Length.	Breadth.	Depth.	When built.	Where built.	Home port (where permanent document issues).
110943		Sch.	Raymond A. Pritchett.....	10	9	51.0	14.2	3.3	1891	St. Peters, Md.	Crisfield, Md.
110466	J. V. G. K.	Sch.	Raymond T. Maul.....	538	511	140.5	35.0	15.3	1881	Coopers Point, N. J.	Somers Point, N. J.
11225		Sch.	Razmatang.....	11	11	41.2	10.7	5.7	1898	South Boston, Mass.	New York, N. Y.
21786		Sch. y.	Reaper.....	42	39	60.2	20.7	4.8	1856	South Milford, Del.	Do.
110277	J. R. P. G.	Bk.	Reaper.....	1,468	1,358	211.8	39.2	24.0	1878	Bath, Me.	San Francisco, Cal.
11247		Sch. y.	Reaper.....	6	5	26.0	12.0	3.5	1895	Harwich, Mass.	Providence, R. I.
11240		Sch.	Reaper.....	5	5	26.3	11.4	3.4	1899	Bamboo Key, Fla.	Key West, Fla.
11043		Sch.	Reba May.....	6	0	39.0	13.6	3.3	1899	Crisfield, Md.	Crisfield, Md.
21922		Sch.	Reba Sterling.....	24	22	58.0	18.0	5.0	1884	Pocomoke City, Md.	Tappahannock, Va.
11174		Sch.	Rebecca.....	21	20	47.7	17.0	5.2	1865	Somerset County, Md.	Baltimore, Md.
110320		Sch.	Rebecca.....	14	14	38.3	15.6	4.2	1864	Charleston, S. C.	Charleston, S. C.
110350		Sch.	Rebecca.....	32	30	55.3	18.2	4.9	1872	Smyrna, N. C.	Do.
110400	J. T. P. B.	Sch.	Rebecca.....	16	9	41.4	18.3	4.5	1872	Bridgeton, N. J.	Richmond, Va.
111392		Sch.	Rebecca.....	141	134	98.2	27.0	7.8	1870	Portland, Conn.	Norfolk, Va.
11192		Sch.	Rebecca B.....	79	49	83.3	27.0	9.0	1901	Essex, Mass.	Boston, Mass.
11032		Sch.	Rebecca B.....	7	7	25.8	11.4	3.4	1895	Estelville, N. J.	Somers Point, N. J.
110727		Sch.	Rebecca B.....	22	21	47.0	17.2	5.0	1887	New Gretna, N. J.	Port Jefferson, N. Y.
21881		Sch.	Rebecca Bartlett.....	67	45	73.9	20.9	7.0	1869	Essex, Mass.	Gloucester, Mass.
110098	J. M. T. B.	Bk.	Rebecca Crowell.....	586	491	144.6	32.0	10.8	1873	Boston, Mass.	Tampa, Fla.
110071		Sch.	Rebecca Funk.....	8	8	35.2	13.5	3.4	1870	Lancaster County, Va.	Norfolk, Va.
110120		Sch.	Rebecca Jano.....	16	16	44.3	14.5	4.3	1901	Rockland, Me.	Boston, Mass.
11328	K. Q. P. V.	Sch.	Rebecca Palmer.....	2,650	2,125	266.4	46.1	23.1	1873	Milford, Del.	Philadelphia, Pa.
110100	J. M. V. F.	Sch.	Rebecca Shephard.....	9	390	120.0	32.8	9.7	1892	Alexandria, Va.	Alexandria, Va.
110998		Sch.	Rebecca Smith.....	41	8	40.0	14.2	3.3	1882	Mays Landing, N. J.	Boston, Mass.
110561	J. W. S. H.	Sch.	Rebecca A. Taulano.....	149	427	138.0	36.4	12.8	1882	Hampton, Va.	Newport News, Va.
21581		Sch.	Rebecca B. Tonnls.....	12	12	41.7	13.4	3.9	1888	Bridgeton, N. J.	Philadelphia, Pa.
110794		Sch.	Rebecca C. Schoch.....	27	18	57.7	18.7	5.3	1885	Mauricetown, N. J.	Bridgeton, N. J.
110082		Sch.	Rebecca F. Brumvate.....	21	12	48.5	15.5	4.8	1899	Milford, Del.	Boston, Mass.
21518	H. Q. L. B.	Sch.	Rebecca G. Whilldin.....	220	188	105.6	28.5	9.5	1870	Eastport, Me.	Eastport, Me.
11219		Sch.	Rebecca J. Harris.....	14	12	43.5	14.0	7.0	1873	East Boston, Mass.	Boston, Mass.
110142	J. N. R. L.	Sch.	Rebecca J. Moulton.....	589	526	143.6	32.5	10.1	1882	Crisfield, Md.	Tappahannock, Va.
110547		Sch.	Rebecca J. Smith.....	0	5	45.0	12.2	3.6	1884	Somerset County, Md.	Crisfield, Md.
110650		Sch.	Rebecca J. White.....	10	0	51.5	13.0	3.7	1872	Camden, N. J.	Philadelphia, Pa.
110040	J. L. M. W.	Sch.	Rebecca M. Smith.....	318	265	116.3	31.4	9.3	1870	Milton, Del.	Do.
110408	J. T. P. D.	Sch.	Rebecca M. Walls.....	590	516	145.6	34.6	10.3	1894	Bath, Me.	Crisfield, Md.
111071	K. M. C. P.	Sch.	Rebecca R. Douglas.....	475	399	138.8	33.9	9.5	1880	Caylors Island, Md.	Boston, Mass.
110704		Sch.	Rebecca T. Ruark.....	10	10	47.3	16.7	3.7	1880	Camden, N. J.	Bridgeton, N. J.
21901	J. G. T. N.	Sch.	Rebecca W. Huddell.....	258	210	125.0	30.0	7.4	1880	Leesburg, N. J.	Baltimore, Md.
110054		Sch.	Rebo and Ella.....	14	8	46.0	15.9	4.5	1880	Hayrodo Grace, Md.	Do.
110503		Sch.	Reckless.....	31	29	62.1	17.4	4.0	1884	St. Michaels, Md.	New York, N. Y.
110040		Sch.	Reckless.....	0	0	39.4	14.4	3.5	1885	Bristol, Conn.	Boston, Mass.
157336	K. P. H. T.	Sch. y.	Reco.....	6	6	28.8	11.0	4.2	1878	Bridgeton, Conn.	Bridgeton, Conn.
21945		Sch.	Recreation.....	14	14	42.9	15.8	4.3	1872	Newtown, Md.	Newbern, N. C.
110353		Sch.	Recreation.....	7	6	29.0	12.0	3.4	1889	Bollport, N. Y.	Patchogue, N. Y.
110227		Sch.	Recruit.....	16	16	47.1	15.0	4.0	1876	Bayport, Mich.	Grand Haven, Mich.
110827		Sch.	Red Cedar.....	7	7	31.6	13.2	2.9	1891	Detroit, Mich.	Detroit, Mich.
110272		Sch.	Red Cloud.....	8	8	47.2	11.7	3.6	1899	Atlantic City, N. J.	Somers Point, N. J.
110908		Sch.	Red Cloud.....	9	8	34.9	12.6	3.3	1881	Greenwich, Conn.	New York, N. Y.
111259		Sch.	Red Dragon.....	8	8	34.2	13.9	4.0	1860	Camden, Me.	Rockland, Me.
110953		Sch.	Red Fin.....	10	10	41.8	10.0	3.4	1887	Oakley, Mich.	Port Huron, Mich.
21015	H. W. Q. R.	Sch.	Red Jacket.....	110	110	82.3	27.4	7.7	1879	Beaufort, S. C.	Charleston, S. C.
66371		Sch.	Red, White, and Blue.....	38	36	70.0	16.3	3.9	1900	S. Boston, Mass.	Mount Desert Ferry, Me.
110385		Sch.	Red, White, and Blue.....	10	10	31.6	13.0	4.3	1900	Quincy Point, Mass.	Boston, Mass.
111351	K. Q. W. T.	Sch. y.	Red Wing.....	8	8	34.7	10.0	5.1	1852	Pulgas Ranch, Cal.	San Francisco, Cal.
111292		Sch. y.	Redskin III.....	33	30	47.1	10.3	5.8	1871	Port Richmond, N. Y.	Newbern, N. C.
21620		Sch.	Redwood.....	26	25	55.0	18.8	3.7	1897	Utsaladdy, Wash.	Seattle, Wash.
110901		Sch.	Reed Benedict.....	9	8	30.2	13.9	3.8	1800	Patchogue, N. Y.	Patchogue, N. Y.
111149		Sch.	Reef.....	15	15	39.0	13.1	4.7	1876	Keyport, N. J.	New Haven, Conn.
110913		Sch.	Regina.....	6	6	36.0	13.0	2.9	1801	Machias, Me.	Machias, Me.
110354	K. G. M. L.	Sch. y.	Regina.....	26	24	45.5	16.5	5.3	1899	East Boothbay, Me.	New York, N. Y.
110950	K. J. W. F.	Sch.	Regina.....	114	90	87.8	25.5	7.6	1891	Patchogue, N. Y.	Patchogue, N. Y.
11237	K. P. H. B.	Sch. y.	Regina.....	51	44	61.1	17.5	7.0	1893	San Francisco, Cal.	San Francisco, Cal.
110902		Sch.	Reginald.....	6	6	29.0	13.0	3.2	1848	Somerset County, Md.	Tappahannock, Va.
111034		Sch.	Regina S.....	68	65	68.0	26.0	6.4	1882	Smyrna, N. C.	Beaufort, N. C.
21030		Sch.	Regulator.....	15	7	46.9	16.4	5.1	1850	Harpwell, Me.	Machias, Me.
110552		Sch.	Regulator.....	43	34	63.0	20.1	5.0	1884	Norfolk County, Va.	Norfolk, Va.
21073		Sch.	Reindeer.....	14	13	43.6	12.9	5.3	1882	James Island, Md.	Crisfield, Md.
110447		Sch.	Reindeer.....	6	5	30.9	12.0	2.8	1886	Bentota, Cal.	San Francisco, Cal.
110538		Sch.	Relta Cantor.....	17	9	45.4	10.1	4.3	1880	Patchogue, N. Y.	Patchogue, N. Y.
110895		Sch.	Reliance.....	64	61	69.5	24.0	6.5	1888	Brooklyn, N. Y.	Boston, Mass.
110707		Sch.	Reliance.....	6	5	28.2	12.4	3.3	1801	Carancahua, Tex.	Port Lavaca, Tex.
110923		Sch. y.	Reliance.....	11	11	34.0	13.0	4.7	1900	Marco, Fla.	Key West, Fla.
110924		Sch.	Reliance.....	9	9	38.8	14.0	4.6	1900	Marco, Fla.	Deer Isle, Me.
111272		Sch.	Reliance.....	38	36	54.5	17.8	5.8	1900	Marco, Fla.	Deer Isle, Me.
21260		Sch.	Relief.....	10	9	35.3	12.6	4.2	1900	Marco, Fla.	Deer Isle, Me.

* Formerly sloop-yacht Dorothy.

MERCHANT SAILING VESSELS OF THE UNITED STATES—Continued.

Official No.	Signal letters.	Rtg.	Name of vessel.	Gross tonnage.	Net tonnage.	Length.	Breadth.	Depth.	When built.	Where built.	Home port (where permanent document issues).
						Feet.	Feet.	Feet.			
110044		Sch.	Relief	9	8	31.5	10.9	3.6	1873	Bristol, Me	Portland, Me.
110482		Slp.	Relief	51	51	55.0	25.0	6.0	1881	Myatie, Conn	New York, N. Y.
110645	K. C. Q. N.	Sch.	Relief	229	218	104.3	27.1	11.0	1884	Bath, Me	Do.
111119		Sch.	Relief	13	10	48.0	14.6	3.8	1896	Ocracoke, N. C.	Newbern, N. C.
21836		Sch.	Remedy	45	43	71.0	21.6	5.1	1867	Somerset County, Md	Crisfield, Md.
111000		Slp.	Romora	7	7	29.7	11.0	6.8	1892	North Haven, Me.	Portland, Me.
111266	K. P. Q. W.	Sch.	Remus	531	464	107.0	34.5	11.5	1900	Noank, Conn	Fall River, Mass.
111191		Sch.	Rena	42	37	62.5	19.6	6.9	1877	Maitland, Nova Scotia	Boston, Mass.
111003		Slp.	Rena B	8	7	43.7	11.5	3.0	1892	Smyrna, N. C.	Newbern, N. C.
111204		Sch.	Rena B	8	7	39.0	12.3	2.7	1898	Bayou Labatre, Ala.	Mobile, Ala.
111246		Slp.	Rena B	7	7	38.0	14.7	3.0	1899	Fairmount, Md	Crisfield, Md.
111161		Sch.	Rena A. Callow	30	30	67.2	18.0	5.7	1897	Orlolo, Md	Do.
110725		Slp.	Renno	7	6	30.0	12.3	2.6	1883	Pleasantville, N. J.	Cape Charles, Va.
111160	K. N. F. T.	Sch.	Repeat	455	410	148.9	34.4	12.0	1897	North Bend, Ore.	Coos Bay, Ore.
21694		Slp.	Report	11	10	35.3	14.5	3.7	1871	Greenport, N. Y.	Bridgeport, Conn.
110811		Slp.	Report	14	13	37.0	12.4	4.0	1872	Sag Harbor, N. Y.	Bridgeport, N. J.
110150		Sch.	Reporter	83	69	78.5	22.8	8.0	1874	Essex, Mass	Gloucester, Mass.
110298	J. S. D. G.	Sch.	Reporter	350	299	141.4	34.0	10.6	1876	Port Ludlow, Wash.	San Francisco, Cal.
111149		Cat.	Reporter	6	6	25.0	11.5	3.2	1897	Monument Beach, Mass	Hyannis, Mass.
21386		Slp.	Republico	20	25	44.5	18.0	5.0	1850	Greenpoint, N. Y.	New York, N. Y.
111315	K. Q. L. R.	Sch.	Republico	801	680	174.4	38.2	17.9	1900	Thomaston, Me	Do.
110115		Sch.	Republican	10	18	41.7	14.7	0.3	1866	Cushing, Mo.	Portland, Me.
21052		Sch.	Resouco	00	57	69.4	19.7	7.5	1854	Essex, Mass	New Bedford, Mass.
21166		Sch.	Rescuco	0	9	40.5	12.5	5.0	1865	Bucksport, Me.	Castine, Me.
110390		Slp.	Rescuco	8	7	31.3	11.5	3.6	1870	Mustang Island, Tex	Port Lavaca, Tex.
110455		Slp.	Rescuco	6	6	33.0	13.0	3.0	1881	Portsmouth, Va.	Norfolk, Va.
110877		Sch.	Rescuco	27	10	60.7	18.2	5.0	1890	Pocomoko City, Md.	Annapolis, Md.
111669		Sch.	Rescuco	7	7	47.0	11.8	4.0	1894	Punta Gorda, Fla.	Key West, Fla.
110273		Slp.	Resoluto	11	10	38.0	14.4	4.5	1876	Greenport, N. Y.	Greenport, N. Y.
110970		Slp.	Resoluto	22	21	50.0	16.4	8.0	1885	Howdolpham, Me	Mount Desert Ferry, Me.
21767		Slp.	Restless	19	18	47.1	10.5	4.2	1868	Bellport, N. Y.	New York, N. Y.
110095		Sch.	Restless	8	7	28.5	12.3	4.0	1873	Rockland, Me.	Rockport, Me.
110540		Sch.	Restless	18	17	33.5	14.0	3.7	1882	San Francisco, Cal	Los Angeles, Cal.
110730		Slp.	Restless	31	30	54.1	18.0	4.5	1887	Bath, Me	Marblehead, Mass.
110777		Sch.	Restless	12	12	45.5	11.0	3.0	1888	Smyrna, N. C.	Beaufort, N. C.
110853		Slp.	Restless	10	8	42.0	10.4	3.8	1877	Cape May, N. J.	Bridgeport, N. J.
110925		Slp. y.	Restless	7	7	31.2	12.4	3.8	1889	Cleveland, Ohio	Cleveland, Ohio.
110901		Slp.	Restless	8	8	30.8	14.0	4.8	1892	San Diego, Cal.	San Diego, Cal.
110980		Slp.	Restless	6	5	29.4	11.5	3.3	1887	Harrison, N. J.	New York, N. Y.
111329		Slp.	Restless	8	7	34.6	11.6	3.1	1900	Cedar Keys, Fla.	Cedar Keys, Fla.
111140		Sch.	Result	11	6	37.6	12.4	4.3	1896	Detroit, Mich	Detroit, Mich.
111106		Ywl.	Result	17	17	48.2	10.0	4.6	1898	do	Do.
110384		Sch.	Resumption	293	278	143.4	29.0	10.3	1870	Milwaukee, Wis	Marquette, Mich.
111148		Cat.	Reta	6	6	25.2	12.0	3.3	1897	Osterville, Mass	Edgartown, Mass.
111109		Slp.	Reta May	6	6	40.0	12.7	3.2	1897	Deals Island, Md	Crisfield, Md.
111185		Sch. y.	Retalla	25	25	58.5	17.3	4.3	1898	Solomons, Md	Baltimore, Md.
111224		Sch.	Retrieco	20	17	59.4	16.7	4.2	1899	Mobile, Ala.	Mobile, Ala.
110507	J. V. R. Q.	Bkn.	Retriever	547	470	161.8	37.0	13.5	1831	Seabeck, Wash.	Port Townsend, Wash.
110859	J. T. B. Q.	Sch.	Reuben Eastman	115	109	81.0	25.1	7.5	1878	Bath, Me	Bangor, Me.
110498	J. V. P. M.	Slp.	Ronco	1,024	1,001	229.2	41.0	27.1	1881	Kennebunk, Me	Bath, Me.
110694		Sch.	Roulo	20	10	53.7	13.4	3.5	1885	Key West, Fla.	Key West, Fla.
21100		Sch.	Ravonia	34	33	52.7	16.0	6.6	1837	Essex, Mass	Ellsworth, Me.
110334		Sch.	Rav, John Fletcher	108	103	88.4	26.5	7.6	1877	Nashville, Va.	Coldspring, N. Y.
110390		Slp.	Rox	6	6	30.5	11.7	3.4	1879	Oyster Bay, N. Y.	Perth Amboy, N. J.
111089		Slp. y.	Raynard	9	7	31.0	12.8	3.7	1895	Newburyport, Mass	New York, N. Y.
110572		Sch.	Rhoda	13	12	42.4	12.3	4.9	1878	Oswego, N. Y.	Cape Vincent, N. Y.
110743		Slp.	Rhoda B	12	12	37.9	15.5	4.0	1887	Donnsville, N. J.	Bridgeport, N. J.
110455		Slp.	Rhoda C	5	5	34.8	10.6	2.6	1872	Sheepshead Bay, N. Y.	New York, N. Y.
21420		Slp.	Rhoda Ann	18	17	43.0	15.9	4.4	1890	do	Tuckerton, N. J.
21893	J. G. Q. F.	Sch.	Rhoda Holmes	295	280	128.0	32.0	10.1	1869	Coopers Point, N. J.	Perth Amboy, N. J.
111053		Slp.	Rhoda and Florence	10	6	33.5	14.0	3.6	1893	Newport, N. J.	Bridgeport, N. J.
110430		Slp.	Rhoda and Jane	6	6	31.5	12.0	3.4	1870	Manahawkin, N. J.	Tuckerton, N. J.
21908		Sch.	Rhodo Island	7	7	33.0	13.0	4.0	1890	do	New Bedford, Conn.
56386		Sch.	Rhodo Island	10	10	37.2	13.3	4.9	1878	New Shoreham, R. I.	New London, Conn.
110952		Cat.	Rhodo Island	5	5	25.7	11.0	3.0	1881	Newport, R. I.	Newport, R. I.
110886		Sch.	Rice Bird	22	21	52.0	14.8	3.7	1890	Brunswick County, N. C.	Wilmington, N. C.
111330		Slp.	Rice Planter	17	15	60.5	14.2	4.4	1901	Charleston, S. C.	Charleston, S. C.
111030		Slp.	Richard	183	174	102.8	29.7	7.8	1893	New London, Conn	Hartford, Conn.
111207		Slp. y.	Richard	6	6	26.8	8.7	3.2	1900	Tacoma, Wash	Tacoma, Wash.
110809	K. G. C. V.	Sch.	Richard Cromwell	118	112	98.5	26.5	6.6	1888	Madison, Md.	Baltimore, Md.
110457		Sch.	Richard Leater	72	47	75.2	22.0	7.8	1881	Essex, Mass	Gloucester, Mass.
21181		Sch.	Richard Mott	267	254	147.0	26.7	10.3	1854	Buffalo, N. Y.	Chicago, Ill.
110490		Sch.	Richard Smith	10	0	60.0	15.0	2.0	1881	Dorchester County, Md.	Crisfield, Md.
110010		Sch.	Richard Tall	40	40	69.7	22.5	5.6	1871	do	Do.
21384		Slp.	Richard Tall	33	31	54.5	19.8	4.9	1850	Little Neck, N. Y.	Coldspring, N. Y.

1 Formerly British schooner J. D. Payson.

1 Formerly U. S. R. C. Report.

MERCHANT SAILING VESSELS OF THE UNITED STATES—Continued.

Officia No.	Signal letters.	Rig.	Name of vessel.	Gross tonnage.	Net tonnage.	Length.			Depth.	When built.	Where built.	Home port (where permanent document issues).
						Feet.	Feet.	Feet.				
21056		Sch.	Richard Vaux	24	16	49.6	17.2	4.7	1866	Newport N. J.	Bridgeton, N. J.	
111274		Sch.	Richard Wainwright	133	98	105.0	24.4	10.8	1900	Gloucester, Mass.	Gloucester, Mass.	
21835		Sch.	Richard B. Jones	24	14	47.1	16.6	6.2	1855	Newport N. J.	Bridgeton, N. J.	
21792		Sch.	Richard C. Washburn	80	76	77.6	25.5	6.0	1808	Stony Point, N. Y.	New York, N. Y.	
110700		Sch.	Richard J. Vebra	10	9	60.0	15.5	3.2	1888	Deals Island, Md.	Annapolis, Md.	
21627		Sch.	Richard L. Jackson	10	9	38.3	15.5	3.1	1818	Hempstead Harbor, N. Y.	Crisfield, Md.	
110452	J. V. B. W.	Sch.	Richard S. Learning	487	427	140.0	35.0	9.0	1880	Dennisville, N. J.	Philadelphia, Pa.	
110751		Sch.	Richard W. Sommers	13	6	45.6	13.7	3.2	1887	Muddy Creek, Va.	Cape Charles, Va.	
110781	K. F. B. V.	Sch.	Richard F. C. Hartley	489	445	145.8	34.2	12.0	1888	Bath, Mo.	Boston, Mass.	
110984	K. M. L. S.	Sch.	Richardson	693	613	173.2	35.0	14.2	1805	Noank, Conn.	Philadelphia, Pa.	
21870		Sch.	Rienzi	43	41	55.8	16.3	6.0	1834	Cohasset, Mass.	Deer Isle, Me.	
110970		Sch.	Rienzi	51	48	71.2	20.2	7.0	1892	Gloucester, Mass.	Boston, Mass.	
110812	K. G. D. L.	Sch.	Rigel	112	87	89.8	23.9	9.7	1885	Essex, Mass.	Gloucester, Mass.	
21073		Sch.	Right Away	149	133	97.5	25.7	7.3	1870	Haddam, Conn.	Barnstable, Mass.	
110548		Sch.	Right Bower	11	10	39.1	12.6	3.1	1882	Patchogue, N. Y.	Newbern, N. C.	
110907		Sch.	Ring Dove	9	7	38.0	14.0	3.3	1838	Biloxi, Miss.	Shieldsboro, Miss.	
21811	J. F. Q. T.	Sch.	Ring Leader	1,183	1,145	185.0	37.6	22.0	1868	Boston, Mass.	New York, N. Y.	
21927		Sch.	Ringleader	92	87	82.5	24.2	7.3	1868	Hampden, Mo.	Waldoboro, Me.	
111023		Sch.	Rio	7	7	32.0	14.0	4.2	1887	Robbinston, Me.	Eastport, Me.	
21587		Slp.	Rio Grande	12	12	40.0	15.0	4.0	1817	Rockaway, N. Y.	Port Amboy, N. J.	
21730		Sch.	Rio Grande	55	41	78.4	23.5	5.5	1802	Dorchester County, Md.	Annapolis, Md.	
110804		Sch.	Rio Rey	84	79	70.0	25.2	6.0	1890	Alameda, Cal.	San Francisco, Cal.	
21879		Sch.	Ripley	68	64	70.7	19.4	7.8	1854	Beverly, Mass.	Boston, Mass.	
21251		Sch.	Ripley	25	24	49.2	16.4	6.0	1867	Bath, Mo.	Southwest Harbor, Me.	
21314		Slp.	Ripple	5	5	27.5	12.2	3.9	Mystic, Conn.	New Bedford, Mass.	
110244		Sch.	Ripple	6	5	29.2	11.2	4.0	1874	Eastport, Me.	St. George, Me.	
110502		Sch.	Ripple	10	9	35.5	11.5	4.6	1878	Kennebunk, Me.	Bath, Me.	
110410		Slp.	Ripple	5	5	32.8	10.8	3.3	1880	Norfolk, Va.	Norfolk, Va.	
110423		Slp.	Ripple	31	29	55.8	16.0	4.2	1880	Deering, Me.	Boston, Mass.	
110448		Slp.	Ripple	7	7	29.5	12.4	3.4	1875	Port Washington, N. Y.	New York, N. Y.	
110726		Sch.	Ripple	5	5	34.7	11.2	2.2	1884	Petersburg, N. J.	Somers Point, N. J.	
111058		Slp.	Ripple	5	5	31.1	10.7	4.8	1894	Brookville, Mo.	Southwest Harbor, Me.	
110980		Sch.	Rip Van Winkle	5	5	28.0	10.7	3.4	1885	Key West, Fla.	Key West, Fla.	
21700		Sch.	Rising Hillow	29	19	47.4	16.1	6.0	1867	Harpwell, Me.	Rockland, Me.	
21071		Sch.	Rising Sun	80	76	75.4	18.0	8.0	1852	Marblehead, Mass.	Do.	
111028		Lgr.	Rising Sun	5	5	33.0	15.6	2.0	1893	Morgan City, La.	Brashear, La.	
111129		Sch.	Rita One	101	79	80.0	24.3	7.5	1890	Kila, Miss.	Shieldsboro, Miss.	
21008		Sch.	Rival	34	33	53.5	21.7	4.5	1869	San Francisco, Cal.	San Francisco, Cal.	
110677	J. M. G. P.	Sch.	Rival	129	123	82.2	25.0	7.7	1872	Phippsburg, Mo.	Bath, Me.	
110591		Slp.	Rival	26	25	61.9	17.4	3.5	1885	Yamouth, Me.	Portland, Me.	
110917		Slp. y.	Rival	12	11	38.0	14.3	6.6	1883	Bayridge, N. Y.	New Haven, Conn.	
110978		Cat.	Rival	5	5	29.5	12.8	3.2	1892	Patchogue, N. Y.	Patchogue, N. Y.	
111145		Slp.	Rival	10	10	41.9	13.2	3.3	1897	Clayton, N. Y.	Cape Vincent, N. Y.	
110111		Sch.	River Ganges	8	7	35.4	11.3	4.2	1877	Kennebunk, Me.	St. George, Me.	
21004		Sch.	River Queen	8	8	35.0	11.3	4.0	1866	Accotink, Va.	Cape Charles, Va.	
21107		Slp.	River Queen	30	29	53.5	20.8	4.6	1857	Quincy, Mass.	Boston, Mass.	
110359		Sch.	River Queen	7	7	42.5	12.9	3.5	1878	Crisfield, Md.	Baltimore, Md.	
111109		Sch.	River Queen	9	7	38.0	12.2	3.0	1895	Collington, N. C.	Newbern, N. C.	
21963		Slp.	Riveraide	78	72	75.6	24.1	6.3	1870	Yarmouth, Me.	Gloucester, Mass.	
111162		Slp.	River View	6	6	41.0	13.1	2.8	1897	Bishops Head, Md.	Crisfield, Md.	
110590		Slp.	Roamer	22	21	49.7	16.5	6.0	1883	Brooklyn, N. Y.	Cape Charles, Va.	
111243		Slp.	Roamer	10	6	41.7	14.1	3.7	1890	Churohton, Md.	Annapolis, Md.	
110901	K. L. J. T.	Slp.	Roanoke	3,539	3,347	311.2	49.2	20.2	1892	Bath, Mo.	Bath, Mo.	
111189		Slp.	Roanoke	12	12	40.6	16.0	2.3	1898	Newport News, Va.	Newport News, Va.	
21795		Sch.	Rob Roy	97	92	98.2	22.6	6.0	1868	Perry, Ohio	Millbraukco, Wis.	
110891	K. J. B. Q.	Sch.	Rob Roy	785	684	171.0	38.0	17.3	1891	Camden, N. J.	Philadelphia, Pa.	
111070		Sch.	Rob Roy	10	10	29.0	11.5	2.8	1894	Ballard, Wash.	Seattle, Wash.	
111288		Sch.	Rob Roy	17	17	45.0	15.0	4.0	1893	Oahu, H. I.	Honolulu, H. I.	
111300		Sch.	Rob Roy	110	79	96.0	23.9	10.9	1900	Essex, Mass.	Gloucester, Mass.	
111321		Slp.	Rob Roy	7	7	29.2	11.1	5.0	1908	Friendship, Mo.	Deer Isle, Me.	
21043		Sch.	Robbie Hunter	57	54	65.6	23.7	5.2	1890	San Francisco, Cal.	San Francisco, Cal.	
21047		Sch.	Robbie Knapp	15	14	50.0	13.4	4.5	1899	Balloys Harbor, Wis.	Grand Haven, Mich.	
110739		Slp.	Robbie F. Sylvester	12	11	33.0	14.0	5.1	1887	Stonington, Conn.	Stonington, Conn.	
110349		Slp.	Robert	6	6	27.5	11.8	3.2	1878	Good Ground, N. Y.	Tappanhook, Va.	
21891		Sch.	Robert Blair	76	73	75.0	25.0	6.1	1868	Haverstraw, N. Y.	New York, N. Y.	
110838		Sch.	Robert Bozman	12	7	53.8	14.9	3.6	1889	St. Peter, Md.	Richmond, Va.	
110165		Sch.	Robert Cantor	59	56	68.7	21.5	5.5	1873	Setauket, N. Y.	Port Jefferson, N. Y.	
21765		Sch.	Robert Emmet	49	46	66.0	23.0	4.7	1867	Tompkins Cove, N. Y.	New York, N. Y.	
21431		Slp.	Robert Freeman	8	8	35.0	13.5	8.3	Do.	Do.	
110138		Slp.	Robert Guy	22	0	37.4	15.3	3.7	1873	Taylor Island, Md.	Bridgeton, N. J.	
111269		Sch.	Robert Hood	10	10	58.0	21.1	4.2	1900	Logtown, Miss.	Shieldsboro, Miss.	
21936		Sch.	Robert Howlett	158	127	116.7	24.9	7.2	1870	Grand Haven, Mich.	Grand Haven, Mich.	
110975		Sch.	Robert Henry	40	38	62.0	22.0	3.8	1892	San Francisco, Cal.	San Francisco, Cal.	
21840		Sch.	Robert James	9	8	45.3	15.5	2.8	Baltimore, Md.	Baltimore, Md.	
111001		Slp.	Robert James	9	9	39.0	14.7	3.0	1892	Pocomoko City, Md.	Norfolk, Va.	

¹Formerly Hawaiian schooner Rob Roy.

MERCHANT SAILING VESSELS OF THE UNITED STATES—Continued.

Official No.	Signal letters.	Rtg.	Name of vessel.	Gross tonnage.	Net tonnage.	Length.		Depth.	When built.	Where built.	Home port (where permanent document issues).
						Feet.	Feet.				
110111		Slp.	Robert Johnson	34	33	49.0	20.7	6.8	1873	Brooklyn, N. Y.	New York, N. Y.
110304		Slp.	Robert Lambdin	9	9	36.7	12.4	3.9	1876	St. Michaels, Md.	Baltimore, Md.
110837	K. G. N. W.	Sch.	Robert Lewars	732	669	185.1	39.2	14.3	1839	Port Blakeley, Wash.	San Francisco, Cal.
28649	H. S. T. N.	Sch.	Robert McClintock	154	125	96.0	26.7	7.4	1858	Norwalk, Conn.	Baltimore, Md.
110833	K. G. M. W.	Sch.	Robert McFarland	641	544	174.5	37.5	13.3	1889	Thomaston, Me.	Thomaston, Me.
110176		Slp.	Robert Mills	17	16	50.4	14.6	4.2	1872	Patchogue, N. Y.	Cape Charles, Va.
21984		Sch.	Robert Pettla	65	62	79.0	22.0	7.6	1870	Essex, Conn.	Castine, Me.
110794	K. G. B. D.	Sch.	Robert Searles	600	504	182.8	38.0	13.6	1888	Port Blakeley, Wash.	San Francisco, Cal.
110750	K. D. W. M.	Bkn.	Robert Sudden	618	517	167.0	37.7	14.2	1887	do	do
111141		Sch.	Robert Thomas	10	14	37.6	14.8	4.0	1897	West Bay City, Mich.	Port Huron, Mich.
7621	H. F. V. D.	Sch.	Robert W.	43	82	82.0	28.0	7.0	1847	Piermont, N. Y.	Raugor, Me.
21046		Sch.	Robert Woodruff	10	41	58.0	21.7	6.0	1838	Brooklyn, N. Y.	Buckport, Me.
110887	K. H. W. Q.	Sch.	Robert A. Snyder	375	302	138.4	33.1	10.0	1891	Milford, Del.	Philadelphia, Pa.
110476		Slp.	Robert B. Noonay	19	18	41.7	16.3	4.5	1881	Kennsunk, Me.	New York, N. Y.
110241		Sch.	Robert C. Christopher	6	6	44.0	11.0	2.6	1875	Crisfield, Md.	Crisfield, Md.
110949	K. J. W. D.	Sch.	Robert C. McQuillen	464	440	148.0	36.4	11.7	1891	New London, Conn.	Bridgeport, Conn.
21070		Sch.	Robert E. Lee	35	33	51.0	17.0	5.0	1870	Charleston, S. C.	Charleston, S. C.
110376		Slp.	Robert E. Lee	7	7	37.1	11.3	3.4	1878	Yorktown, Va.	Newport News, Va.
110597		Slp.	Robert E. Lee	5	5	29.0	12.0	2.0	1883	Norfolk, Va.	Norfolk, Va.
110903		Sch.	Robert E. Lee	8	7	38.0	10.0	2.0	1890	Wilmington, N. C.	Wilmington, N. C.
111047		Slp.	Robert E. Lee	8	8	42.0	12.9	3.4	1893	Curriton Bay, Va.	Alexandria, N. C.
110293		Sch.	Robert F. Brattau	8	8	50.2	12.8	3.5	1876	Crisfield, Md.	Crisfield, Md.
110474		Sch.	Robert F. Brattau	53	51	67.2	23.6	5.4	1881	Dorchester County, Md.	Beaufort, N. C.
21431		Slp.	Robert H. Coles	10	9	35.0	15.0	3.0	1855	Nyaak, N. Y.	New York, N. Y.
110935		Sch.	Robert H. Cowan	25	24	46.7	15.0	0.0	1872	Southport, N. C.	Charleston, S. C.
110128		Sch.	Robert H. Crosswell	9	8	42.3	12.8	3.0	1807	Crisfield, Md.	Newport News, Va.
110066		Sch.	Robert H. Dryden	6	6	37.4	11.2	2.0	1872	do	do
21812		Sch.	Robert H. Foster	42	40	64.0	21.0	6.0	1877	City Island, N. Y.	Patchogue, N. Y.
21025		Sch.	Robert H. Griffith	20	24	58.0	16.0	0.0	1864	Baltimore, Md.	Annapolis, Md.
110814		Sch.	Robert H. Smith	8	8	35.0	11.2	3.5	1887	Essex County, Va.	Tappahannock, Va.
110306		Sch.	Robert J. McAllister	10	10	45.7	13.1	3.7	1878	Baltimore, Md.	Baltimore, Md.
110592		Sch.	Robert J. McAllister	40	44	72.0	22.0	6.0	1883	Pocomoke City, Md.	do
21070		Sch.	Robert J. Poulson	29	19	59.2	20.4	4.6	1870	Accomac County, Va.	Cape Charles, Va.
110830		Sch.	Robert J. Waller	9	9	49.0	13.8	3.4	1889	Monte, Md.	Newport News, Va.
21657		Sch.	Robert K. Ward	33	20	53.7	19.0	5.3	1866	Bridgeton, N. J.	Bridgeton, N. J.
110430		Sch.	Robert L. Fryer	527	501	175.0	33.3	11.3	1830	Detroit, Mich.	Chicago, Ill.
110602		Sch.	Robert L. Rogers	45	30	66.0	22.0	6.5	1883	Somerset County, Md.	Crisfield, Md.
21605	H. W. Q. L.	Sch.	Robert P. King	119	113	90.6	23.6	7.8	1847	Philadelphia, Pa.	Plymouth, Mass.
110295		Sch.	Robert R. Bradley	7	7	39.4	12.8	2.8	1876	Accomac County, Va.	Crisfield, Md.
111218		Slp.	Robert R. Corson	6	6	34.0	11.9	2.1	1895	Cape Charles, Va.	Cape Charles, Va.
111223	K. P. D. F.	Sch.	Robert R. Hind	504	520	162.5	36.8	12.8	1899	Alameda, Cal.	San Francisco, Cal.
110443		Sch.	Robert R. Morris	26	24	55.0	17.8	4.5	1880	Milton, Del.	Wilmington, Del.
21922		Slp.	Robert T. Banks	12	7	39.0	14.9	3.9	1869	Baltimore, Md.	Crisfield, Md.
21495		Sch.	Robert T. Graham	70	67	71.0	25.0	5.0	1835	Nowark, N. J.	New York, N. Y.
110500		Sch.	Robert T. Loro	33	20	60.4	19.9	5.7	1881	Bridgeton, N. J.	Bridgeton, N. J.
110158	J. V. F. D.	Sch.	Robert Graham Dun	595	533	140.1	35.5	15.5	1881	Bath, Me.	Boston, Mass.
110885	K. H. V. S.	Sch.	Robert Ingles Carter	809	809	180.4	34.5	18.4	1890	Boston, Mass.	Perth Amboy, N. J.
111030		Sch.	Robert and Carr	54	51	72.0	20.0	8.2	1893	East Boothbay, Me.	Portland, Me.
110386		Sch.	Robert and Eadie	7	7	34.0	12.4	3.2	1870	Milton, Fla.	Pensacola, Fla.
110601		Sch.	Robert and Jennie	50	47	62.5	23.3	5.1	1883	San Francisco, Cal.	San Francisco, Cal.
110124		Sch.	Robert and Mary	26	24	55.9	18.0	4.0	1871	Baltimore, Md.	Baltimore, Md.
111310		Sch.	Roberta	7	5	34.4	14.3	3.1	1901	Pass Christian, Miss.	Shieldsboro, Miss.
111347	K. Q. V. P.	Sch.	Robsonia	055	866	195.0	35.0	17.6	1901	Noank, Conn.	Philadelphia, Pa.
110995		Slp.	Robin Adair	6	6	24.4	9.3	5.0	1890	Deer Isle, Me.	Deer Isle, Me.
21997		Sch.	Robin Hood	99	94	100.0	17.4	7.8	1838	Hamburg, Pa.	Crisfield, Md.
110314		Slp.	Robin Hood	32	30	50.0	18.2	8.7	1877	Georgetown, Me.	Newport, R. I.
110636		Sch.	Robin Hood	92	65	82.1	23.2	8.3	1864	Essex, Mass.	Gloucester, Mass.
110810		Slp.	Robinson Crusoe	9	8	36.0	12.6	3.4	1888	Leesmont, Va.	Newport News, Va.
111188		Slp.	Robinson Crusoe	10	9	47.0	15.0	6.0	1838	Waveland, Fla.	Jacksonville, Fla.
21202		Sch.	Rochester	33	38	60.0	15.0	10.0	1898	Kau Gallo, Fla.	St. Augustine, Fla.
110857		Sch.	Rock	43	40	66.5	19.0	5.0	1849	Dorchester County, Md.	Crisfield, Md.
21623		Sch.	Rock Island	28	27	54.6	20.0	3.5	1884	San Francisco, Cal.	San Francisco, Cal.
21831		Sch.	Rock of Cashol	22	21	49.0	19.0	4.0	1862	do	do
110422		Slp.	Rockaway	46	33	62.5	19.8	5.8	1840	Rockaway, N. Y.	Annapolis, Md.
21993		Slp.	Rockaway	8	5	28.4	14.0	3.0	1891	Seattle, Wash.	Mary Island, Alaska
111939	K. Q. T. G.	Sch.	Rockland	491	403	183.6	34.8	10.4	1900	Greenport, N. Y.	Newport, R. I.
111283		Slp.	Rockport	11	11	30.3	10.0	2.8	1891	Bath, Me.	Fall River, Mass.
21071		Slp.	Rocky Mountain	45	43	65.1	23.2	5.8	1866	Shawneetown, Ill.	Evansville, Ind.
111289	K. Q. C. H.	Bk.	Roderick Dhu	1,452	1,452	257.1	40.2	22.8	1874	Cape Elizabeth, Me.	Calais, Me.
110194	J. Q. H. W.	Sch.	Rodney Parker	440	380	130.0	33.0	10.0	1874	Sunderland, England	San Francisco, Cal.
110050	J. L. Q. C.	Sch.	Roger Drury	369	307	129.2	32.0	11.4	1872	Myatie, Conn.	Mablehead, Mass.
110914		Sch.	Roger Quaries	25	24	74.0	15.6	4.5	1884	Norfolk, Va.	Norfolk, Va.
110126		Slp.	Roger Williams	0	8	38.7	14.0	3.7	1866	Tiverton, R. I.	Edgartown, Mass.

¹ Formerly schooner Win. F. Burden.

² Formerly schooner { a Entire.
b Robert A. Kimuler.

³ Formerly { a British ship Roderick Dhu.
b Hawaiian bark Roderick Dhu.

MERCHANT SAILING VESSELS OF THE UNITED STATES—Continued.

Official No.	Signal letters.	Rtg.	Name of vessel.	Gross tonnage.	Net tonnage.	Length.	Breadth.	Depth.	When built.	Where built.	Home port (where permanent document issues).
						Feet.	Feet.	Feet.			
111251		Slp.	Roland B. French	6	6	35.5	12.9	3.0	1809	Fairmount, Md.	Crisfield, Md.
110414		Slp.	Rollin S.	12	8	37.5	14.8	4.3	1880	Port Norris, N. J.	Bridgeton, N. J.
110628		Slp.	Rolan	6	6	32.0	12.2	3.8	1884	Freemans Ranch, Cal.	San Francisco, Cal.
110038		Sch. y.	Romance	32	30	56.9	17.4	6.0	1872	Bath, Me.	Boston, Mass.
21324		Sch.	Romeo	39	37	46.0	10.8	6.8	1840	Essex, Mass.	Bucksport, Me.
21841		Sch.	Romeo	15	11	49.6	17.0	4.7	1882	Pocomoke City, Md.	Cape Charles, Va.
111207		Slp.	Romeo	9	7	30.6	13.0	4.4	1898	Charleston, S. C.	Charleston, S. C.
111255		Slp.	Romeo	8	8	32.4	14.2	2.8	1890	Lake Charles, La.	Lake Charles, La.
110300		Slp.	Romp	7	6	32.7	12.3	3.9	1876	Mount Pleasant, S. C.	Charleston, S. C.
111091		Cat.	Romp	5	5	24.0	10.9	3.6	1887	Monument Beach, Mass.	Chatham, Mass.
111150		Sch.	Romulus	15	15	42.0	11.4	5.8	1897	North Muskegon, Mich.	Grand Haven, Mich.
110911		Slp. y.	Rondina	7	7	32.0	8.3	6.6	1883	Boston, Mass.	Boston, Mass.
150780		Sch. y.	Rondina	24	21	54.2	14.0	7.0	1898	South Boston, Mass.	Do.
111291	K. Q. F. T.	Slp. y.	Rondinella	14	14	43.6	13.4	6.0	1900	Marblehead, Mass.	New Bedford, Mass.
111258		Slp.	Rondo	107	100	88.0	27.2	7.6	1882	Bello Isle, New Brunswick	Boston, Mass.
111108	K. M. Q. P.	Sch.	Rondout	831	784	181.6	35.3	10.1	1890	Bath, Me.	New York, N. Y.
110528		Sch.	Rosa A	36	22	60.0	20.0	4.8	1882	Biloxi, Miss.	New Orleans, La.
110883		Slp.	Rosa B	0	0	39.0	14.5	3.7	1885	Dividing Creek, N. J.	Bridgeton, N. J.
110909		Sch.	Rosa E	40	38	61.4	19.0	5.1	1885	Stenben, Mo.	Bangor, Me.
111048		Sch.	Rosa T	21	20	54.2	17.6	3.2	1893	Old River, Tex.	Galveston, Tex.
110383		Sch.	Rosa Albury	16	15	37.5	14.6	4.6	1878	Biloxi, Miss.	Key West, Fla.
21302		Sch.	Rosa Belle	131	125	100.0	26.2	7.8	1863	Milwaukee, Wis.	Milwaukee, Wis.
111342		Slp.	Rosa Dale	9	9	29.0	12.0	3.0	1900	Evansville, Ind.	Evansville, Ind.
111290		Slp.	Rosa Dell	14	14	31.5	9.0	2.7	1898	do	Do.
111244		Sch.	Rosa Lambert	25	16	48.0	17.1	5.1	1899	Essington, Pa.	Wilmington, Del.
110260		Sch.	Rosa Leo	32	30	53.0	19.0	5.2	1875	Mathews County, Va.	Norfolk, Va.
110872		Lgr.	Rosa Lena	8	7	35.5	11.2	2.9	1890	Torobonno Parish, La.	Brashear, La.
110521	J. V. W. L.	Sch.	Rosa Mueller	282	241	120.0	30.9	10.3	1882	East Deering, Me.	Boston, Mass.
110994		Sch.	Rosa Pearl	10	9	52.5	13.5	3.7	1892	Ortolo, Md.	Crisfield, Md.
111049		Sch.	Rosa Pierce	5	5	40.0	10.6	2.2	1893	North River, N. C.	Beaufort, N. C.
110221		Sch.	Rosa Scarborough	6	5	34.2	11.0	3.7	1874	Smithville, N. C.	Tampa, Fla.
21338		Sch.	Rosa Viller	19	12	48.6	17.0	3.8	1867	Mandeville, La.	Shieldsboro, Miss.
111006		Sch.	Rosa B. Cora	17	8	41.0	13.0	4.0	1892	Elizabeth City, N. C.	Edenton, N. C.
110653		Sch.	Rosa M. Duncan	10	9	63.5	14.6	3.1	1884	Holland Point, Md.	Crisfield, Md.
111060		Slp.	Rosa and May	0	0	30.0	10.5	4.6	1894	Brooksville, Me.	Casino, Me.
21816		Slp.	Rosabell	19	18	48.9	16.4	4.9	1865	Patchogue, N. Y.	Patchogue, N. Y.
110277		Lgr.	Rosalie	7	6	35.7	12.7	4.7	1870	Bay St. Louis, Miss.	Shieldsboro, Miss.
21264		Sch.	Rosalie	15	14	39.5	14.0	4.4			Key West, Fla.
21830		Sch.	Rosalie	15	14	42.8	12.0	3.0	1864	New Orleans, La.	Lake Charles, La.
110854		Slp.	Rosalie	12	12	37.0	13.6	4.0	1890	Charleston, S. C.	Charleston, S. C.
110904		Cat.	Rosalie	5	5	25.7	11.3	3.0	1884	Kalquina Point, N. J.	Philadelphia, Pa.
111019		Sch.	Rosalie M	8	7	33.9	12.0	3.6	1893	Biloxi, Miss.	Shieldsboro, Miss.
110912		Slp. y.	Rosalind	8	8	31.0	10.4	0.5	1888	Boston, Mass.	Boston, Mass.
76421		Sch. y.	Rosamond	24	23	42.0	14.8	4.0	1883	Point Pleasant, N. J.	Philadelphia, Pa.
111293	K. Q. D. L.	Sch.	Rosamond	1,030	985	201.0	41.0	17.0	1900	Bentola, Cal.	San Francisco, Cal.
110970		Slp.	Roscoe G	8	7	35.0	12.0	2.8	1888	Gouldsboro, Me.	Mount Desert Ferry, Me.
111042		Sch.	Roscoe S. Miller	20	10	53.0	17.6	4.5	1893	Buenavista, N. J.	Bridgeton, N. J.
110015		Sch.	Rosa	5	5	28.4	10.3	3.8	1871	Saco, Me.	Portland, Me.
110420		Sch.	Rosa	23	22	58.0	13.0	5.0	1880	Sheboygan, Wis.	Grand Haven, Mich.
110916		Sch.	Rosa	0	0	35.4	10.9	3.9	1891	Astoria, Oreg.	Astoria, Oreg.
111115		Slp.	Rosa	7	6	23.5	11.2	4.0	1889	Osterville, Mass.	Dennis, Mass.
110870		Sch.	Rosa Cabral	04	89	86.6	23.0	0.1	1890	Essex, Mass.	Provincetown, Mass.
21928		Sch.	Rosa Calkin	60	57	69.5	24.7	5.1	1868	Westfield, N. Y.	New York, N. Y.
111007		Sch.	Rosa Etta	11	10	40.5	10.8	3.5	1892	Arthur Bay, Mich.	Marquette, Mich.
110714		Lgr.	Rosa Enalle	5	5	36.0	11.3	3.3	1886	Little Calhou, La.	Brashear, La.
110485	J. V. K. D.	Bk.	Rosa Innis	835	769	163.2	35.9	19.5	1881	Bath, Me.	New York, N. Y.
111319		Sch.	Rosa Standish	45	45	65.2	18.5	8.6	1900	Gloucester, Mass.	Plymouth, Mass.
111234		Slp.	Rosa E. Chelton	8	8	42.0	14.3	3.3	1869	Landonville, Md.	Crisfield, Md.
110801		Sch.	Rosebelle	8	8	44.6	11.0	3.0	1888	Smyrna, N. C.	Beaufort, N. C.
21208		Slp.	Rosebud	32	31	62.1	19.7	5.2	1850	Gullford, Conn.	Greenport, N. Y.
110475		Sch.	Rosebud	11	11	32.0	13.9	4.2	1874	Key West, Fla.	Key West, Fla.
110411		Sch.	Rosebud	7	5	44.0	10.0	2.7	1875	Dorchester County, Md.	Annapolis, Md.
110762		Sch.	Rosebud	44	41	77.0	18.4	5.8	1887	Oshkosh, Wis.	Milwaukee, Wis.
110773		Cat.	Rosebud	6	5	26.8	11.0	4.4	1885	Osterville, Mass.	Nantucket, Mass.
21753		Sch.	Rosella	39	37	60.0	22.3	4.3	1868	San Francisco, Cal.	San Francisco, Cal.
111011		Slp.	Rosella	8	8	34.0	14.0	3.4	1892	Patchogue, N. Y.	Patchogue, N. Y.
136399	K. L. R. N.	Slp. y.	Rosemary	58	55	75.0	21.1	0.0	1895	Nyack, N. Y.	Providence, R. I.
111088	K. M. H. S.	Sch.	Rosemont	708	651	174.3	35.4	14.2	1895	Bath, Me.	Fall River, Mass.
21402		Slp.	Rosette	30	34	62.0	22.0	6.0	1864	New York, N. Y.	New York, N. Y.
21713		Slp.	Rosewood	18	17	42.0	17.4	3.8	1867	Kingston, Mass.	Plymouth, Mass.
110781		Slp.	Rosie	7	6	20.7	14.0	3.3	1878	Patchogue, N. Y.	Patchogue, N. Y.
110940		Slp. y.	Rosie	7	0	26.4	10.3	4.0	1887	Cambridge, Mass.	Boston, Mass.
110981		Sch.	Rosie II	73	69	72.0	25.5	6.0	1892	Alameda, Cal.	San Francisco, Cal.
111201		Sch.	Rosio Agnes	6	6	41.3	12.0	2.0	1896	Bishops Head, Md.	Crisfield, Md.
110490		Sch.	Rosio Beatrice	25	21	54.8	18.5	4.7	1881	Madison, Md.	Do.

¹ Formerly schooner-yacht Priscilla II.

² Formerly British schooner Rondo.

³ Formerly schooner-yacht John L. Dorsett.

⁴ Rebuilt, 1882.

MERCHANT SAILING VESSELS OF THE UNITED STATES—Continued.

Official No.	Signal Letters.	Rtg.	Name of vessel.	Gross tonnage.	Net tonnage.	Length.	Breadth.	Depth.	When built.	Where built.	Home port (where permanent document issued).
						Feet.	Feet.	Feet.			
110650		Slp.	Rosie Pearson	7	7	30.7	14.0	3.6	1884	Pocomoko City, Md.	Baltimore, Md.
110920		Slp.	Rosie A. Marshall	10	9	33.8	13.7	4.8	1801	Provincetown, Mass.	New Bedford, Mass.
110978		Sch.	Roslina	10	10	34.0	12.6	4.0	1872	Apalachicola, Fla.	Cedar Keys, Fla.
110350		Sch.	Roslina	37	35	56.9	18.0	4.2	1878	Lake Charles, La.	Galveston, Tex.
111173		Sch.	Roslina	16	15	46.5	14.5	3.0	1898	Chocolutka, Fla.	Key West, Fla.
111312	K. Q. P. T.	Sch. y.	Roslina	29	29	51.0	17.4	6.6	1900	Nahant, Mass.	Southern Point, N. J.
111074	K. M. D. J.	Slp.	Ross L. Coe	173	165	103.8	26.0	9.4	1895	Kennebunk Port, Me.	Boston, Mass.
110858		Slp.	Rosy Dawn	24	22	45.0	15.9	4.0	1890	Bowdoinham, Me.	Portland, Me.
110254		Slp.	Rough Ashler	12	11	45.3	13.3	2.0	1875	Havre de Grace, Md.	Baltimore, Md.
111200		Sch.	Rough Rider	37	26	59.2	20.8	4.5	1898	Slidell, La.	New Orleans, La.
21622		Sch.	Rough and Ready	56	53	69.0	24.4	5.1	1864	San Francisco, Cal.	San Francisco, Cal.
110880		Sch.	Rough and Ready	12	12	41.0	14.7	4.3	1885	St. James, Mich.	Grand Haven, Mich.
110087		Sch.	Rouse Simmons	205	195	123.5	27.6	8.4	1868	Milwaukee, Wis.	Chicago, Ill.
3673		Sch.	Rover	70	60	70.0	22.7	9.6	1896	Bonola, Cal.	San Francisco, Cal.
110092		Slp.	Rover	8	8	34.4	12.0	3.4	1860	Southside, N. Y.	Perth Amboy, N. J.
110600	K. B. P. F.	Sch.	Rover	120	110	92.5	26.3	8.0	1883	Cambridge, Md.	Baltimore, Md.
110810		Slp.	Rover	5	5	25.8	11.0	2.8	1884	Port Republic, N. J.	Southern Point, N. J.
110899	K. J. P. P.	Slp. y.	Rover	20	19	42.2	15.6	6.3	1880	Brooklyn, N. Y.	New York, N. Y.
111131		Sch.	Rover	20	19	48.0	14.6	4.0	1896	Sitka, Alaska	Sitka, Alaska
111150		Slp.	Rover	7	7	30.2	11.4	3.3	1897	Alexandria Bay, N. Y.	Cape Vincent, N. Y.
111174	K. N. H. D.	Sch. y.	Rover	17	7	39.6	13.4	4.4	1898	New Orleans, La.	Cincinnati, Ohio.
21106		Sch.	Rover's Bride	20	19	47.0	16.2	6.0	1860	Boston, Mass.	Southwest Harbor, Me.
110285		Sch.	Rover's Brother	18	17	42.5	15.6	4.5	1870	Port Orange, Fla.	Tampa, Fla.
110700		Sch. y.	Rowena	10	10	52.3	13.6	5.0	1865	Flushing, N. Y.	New York, N. Y.
110990		Sch.	Rowena	16	15	40.6	13.3	5.2	1892	Florence, Fla.	Key West, Fla.
135085		Slp. y.	Rowena	13	12	36.5	14.5	4.8	1873	Brooklyn, N. Y.	New York, N. Y.
110343		Sch.	Roxana	0	8	42.0	12.0	3.0	1878	Khunekeet, N. C.	Edenton, N. C.
111212		Slp. y.	Roxano	0	0	28.5	12.0	3.2			New York, N. Y.
21589		Slp.	Roxanna	9	8	38.7	12.0	3.6			Perth Amboy, N. J.
21888		Slp.	Roxanna	7	7	30.2	12.1	4.0	1869	Westbrook, Conn.	New London, Conn.
110503		Sch.	Roxanna Franca	60	45	41.2	23.2	6.4	1882	Pocomoko City, Md.	Annapolis, Md.
110658		Sch.	Roxanna Hand	10	11	42.0	16.3	4.0	1834	Goshen, N. J.	Bridgeton, N. J.
110025		Sch.	Roxlo J. Connor	15	0	50.0	14.0	3.8	1869	Magnolia, Del.	Crisfield, Md.
111337		Slp.	Roy	15	11	31.5	12.2	4.1	1901	Carrabelle, Fla.	Cedar Keys, Fla.
110919	K. J. N. W.	Sch.	Roy Somers	314	298	140.0	34.0	9.0	1891	Fairhaven, Cal.	San Francisco, Cal.
110905		Sch.	Roy F. Eaton	13	12	37.8	12.8	6.0	1892	West Tremont, Me.	Deer Isle, Me.
111142		Sch.	Royal Palm	13	12	39.4	14.1	3.9	1897	Miami, Fla.	Jacksonville, Fla.
21219		Sch.	Rozeila	39	34	54.3	16.4	6.8	1840	Essex, Mass.	Southwest Harbor, Me.
110779		Sch.	Ruby	60	48	69.0	21.2	5.5	1888	San Francisco, Cal.	San Francisco, Cal.
110803		Slp.	Ruby	5	5	31.9	13.2	3.2	1888	Greenport, N. Y.	Bridgeton, Conn.
110805		Sch.	Ruby	8	8	40.6	11.6	3.2	1888	Orlolo, Md.	Baltimore, Md.
111015		Sch.	Ruby	12	12	48.5	14.4	4.6	1892	Mosspoint, Miss.	Shieldsboro, Miss.
111160		Slp.	Ruby	0	0	37.8	12.3	2.5	1897	Hudson, Md.	Baltimore, Md.
111206		Slp.	Ruby	12	10	38.5	14.8	0.4	1899	Dennysville, Me.	Eastport, Me.
111310		Slp.	Ruby	31	31	45.0	14.0	3.0	1900	Caseyville, Ky.	Evansville, Ind.
111232		Sch.	Ruby Torry	12	8	42.5	14.2	3.6	1899	Biloxi, Miss.	Shieldsboro, Miss.
110956		Slp.	Ruby G. Ford	9	6	45.0	15.6	2.8	1891	Fairmount, Md.	Crisfield, Md.
116540		Slp. y.	Ruffin	14	14	48.0	12.0	7.0	1888	Boston, Mass.	Providence, R. I.
110203	J. R. K. P.	Bk.	Rufus E. Wood	1,477	1,331	200.1	40.4	24.5	1876	Deering, Me.	San Francisco, Cal.
111110	K. M. Q. S.	Sch. y.	Rusenka	28	25	56.3	15.1	7.7	1896	South Boston, Mass.	Providence, R. I.
21231		Sch.	Rushlight	66	63	73.0	21.2	7.7	1893	Essex, Mass.	Maehias, Me.
110990		Sch.	Russel T.	0	8	55.0	17.0	2.4	1892	Dorchester County, Md.	Baltimore, Md.
110990		Sch.	Russell C.	10	0	52.0	15.0	3.1	1892	Oxford, Md.	Do.
111203		Sch.	Russell O. W.	8	8	48.3	13.1	2.9	1898	Solomons, Md.	Crisfield, Md.
21476		Sch.	Russian	305	290	137.0	26.2	11.5	1862	Oswego, N. Y.	Port Huron, Mich.
21432		Slp.	Ruth	0	6	29.8	12.2	3.0			Nowport News, Va.
110145	K. C. F. V.	Sch.	Ruth	27	25	60.0	15.5	3.7	1873	North East, Md.	Baltimore, Md.
110478		Sch.	Ruth	89	85	89.4	23.6	8.7	1881	Noank, Conn.	New London, Conn.
110600		Slp.	Ruth	7	7	25.0	13.3	4.5	1885	do	Stonington, Conn.
111018		Sch.	Ruth	7	7	20.6	12.4	3.4	1893	Key West, Fla.	Key West, Fla.
111001		Sch.	Ruth	7	7	43.6	12.0	2.7	1894	Smyrna, N. C.	Beaufort, N. C.
111128		Slp.	Ruth	8	8	39.0	13.7	3.2	1896	Fairbank, Md.	Baltimore, Md.
111150		Sch.	Ruth	10	7	47.0	13.0	3.1	1897	Smyrna, N. C.	Newbern, N. C.
111165		Slp.	Ruth	0	6	39.5	11.2	4.7	1897	Tappahannock, Va.	Tappahannock, Va.
111170	K. N. H. T.	Ben.	Ruth	488	447	149.2	27.5	17.0	1860	Sunderland, England	New York, N. Y.
111307		Slp.	Ruth	11	11	29.7	12.5	3.8	1900	Port Royal, S. C.	Beaufort, S. C.
111318		Slp.	Ruth	27	27	36.0	10.4	3.0	1899	Carrollton, Ky.	Evansville, Ind.
111320		Sch.	Ruth A.	34	33	49.6	19.6	4.7	1900	Key West, Fla.	Key West, Fla.
111250		Slp.	Ruth C.	0	6	37.0	13.6	3.2	1899	Fairmount, Md.	Crisfield, Md.
111101		Sch.	Ruth J.	11	0	48.4	12.8	3.1	1895	Shallotte, N. C.	Wilmington, N. C.
111012		Sch.	Ruth Darling	14	13	42.2	15.1	3.0	1892	North River, N. C.	Do.
75830		Sch.	Ruth Decker	122	85	98.6	27.0	6.6	1876	Port Jefferson, N. Y.	New York, N. Y.

¹ Formerly schooner Baranoff.

² Formerly { a schooner-yacht Josale, official number 75048.
b U. S. Engineer schooner Alice.

³ Formerly sloop-yacht Emma T.

⁴ Formerly sloop-yacht Sharon.

⁵ Formerly { a British bark Sharpshooter.
b French bark Madeleine.
c British bark Sharpshooter.

⁶ Formerly schooner Josie Crowley.

⁷ Rebuilt 1888.

MERCHANT SAILING VESSELS OF THE UNITED STATES—Continued.

Official No.	Signal letters.	Rtg.	Name of vessel.	Gross tonnage.	Net tonnage.	Length.	Breadth.	Depth.	When built.	Where built.	Home port (where permanent document issues).
111122		Sch.	Ruth Richardson	28	20	62.5	19.0	4.0	1890	Madison, Md	Crisfield, Md.
110167	J. P. G. H.	Sch.	Ruth Robinson	490	452	139.9	33.0	12.2	1874	Portland, Conn	Boston, Mass.
110082		Sch.	Ruth A. Price	69	66	73.3	23.8	7.9	1873	Somerset County, Md	Baltimore, Md.
111111		Sch.	Ruth C. Watson	9	6	43.8	11.4	2.8	1896	Morehead City, N. C.	Newbern, N. C.
110084		Slp.	Ruth E. Cumnock	7	7	36.0	11.0	5.0	1895	Capo Rosier, Mo	Castine, Mo.
111309	K. Q. J. P.	Sch.	Ruth E. Godfrey	597	497	169.6	37.0	13.4	1900	Port Blakely, Wash	San Francisco, Cal.
110983		Sch.	Ruth M. Martin	98	93	89.2	23.7	9.8	1892	Essex, Mass	Boston, Mass.
111139		Sch.	Ruth and Ella	10	8	33.5	14.3	3.5	1897	River Springs, Md	Annapolis, Md.
111341	K. Q. T. M.	Sch.	Rutherford	955	866	195.0	35.0	17.6	1901	Noank, Conn	Philadelphia, Pa.
S.											
115408		Sch.	S. Chase	15	10	48.0	15.5	4.0	1875	Somerset County, Md	Crisfield, Md.
115945		Sch.	S. Danielson	87	83	91.9	27.0	6.8	1883	Grubbs Mill, Oreg	San Francisco, Cal.
23544		Sch.	S. Francis	11	10	40.3	12.5	4.5	1868	Hatteras, N. C.	Newbern, N. C.
110118		Sch.	S. Greenwood	15	14	36.0	14.0	5.0	1880	Noank, Conn	Greensport, N. Y.
22435	H. Q. V. D.	Sch.	S. Halo	125	119	89.0	26.5	8.5	1894	Taunton, Mass	Fall River, Mass.
23141		Sch.	S. Sawyer	69	66	72.4	22.7	6.6	1859	Bristol, Mo	Rockland, Me.
22881		Slp.	S. Van Rausseleer	22	21	43.7	17.4	4.5	1834	Hempstead, N. Y.	New York, N. Y.
110130		Sch.	S. Wimsatt	7	7	34.4	12.7	3.5	1880	Washington, D. C.	Norfolk, Va.
116705		Sch.	S. A. Guyther	10	6	41.5	16.6	3.8	1895	Piney Point, Md	Alexandria, Va.
116595		Sch.	S. A. Holland	10	9	60.0	14.7	3.3	1893	Marion, Md	Crisfield, Md.
23765		Sch.	S. A. Wood	294	248	142.0	28.0	10.2	1865	Mantolowoc, Wis	Chicago, Ill.
23712		Slp.	S. B. Bogert	6	6	30.0	12.0	2.8	1867	Patchogue, N. Y.	Sag Harbor, N. Y.
116933		Slp.	S. B. King	10	7	35.3	13.0	3.9	1899	Mount Pleasant, S. C.	Charleston, S. C.
22702		Slp.	S. B. Latham	10	9	32.6	13.0	4.8	1861	Noank, Conn	Do.
116401	K. J. L. B.	Sch.	S. B. Maris	552	471	147.3	35.0	14.8	1891	Dennisville, N. J.	Baltimore, Md.
116335		Sch.	S. B. Padge	47	45	79.0	20.0	4.0	1863	Oshkosh, Wis	Milwaukee, Wis.
22346		Sch.	S. B. Pomeroy	406	380	150.5	33.4	11.6	1856	Cleveland, Ohio	Detroit, Mich.
116212	K. F. D. R.	Bk.	S. C. Allen	999	655	177.2	37.0	14.3	1888	Bath, Me	Port Townsend, Wash.
115447		Sch.	S. C. Kemble	25	15	49.5	18.4	4.0	1875	Newport, N. J.	Bridgeton, N. J.
115170	J. M. V. R.	Sch.	S. C. Tryon	423	373	140.0	32.0	14.7	1873	Greensport, N. Y.	Boston, Mass.
110354	K. H. N. L.	Slp.	S. D. Carlton	1,882	1,671	240.0	44.4	25.4	1890	Rockport, Mo	San Francisco, Cal.
117033		Sch.	S. D. WARRNER	2,279	2,125	300.0	41.0	21.0	1901	West Bay City, Mich	Cleveland, Ohio.
23817		Sch.	S. E. Barnes	44	41	65.0	20.8	6.8	1869	Westfield, N. Y.	New York, N. Y.
115198		Sch.	S. E. Conibourn	27	18	57.2	19.4	5.6	1873	Somerset County, Md	Capo Charles, Va.
23129		Sch.	S. E. Davis	79	75	78.1	21.8	7.6	1867	Boston, Mass	Boston, Mass.
23220		Sch.	S. E. Perry	39	37	65.5	22.3	4.6	1869	San Francisco, Cal	San Francisco, Cal.
110089		Slp.	S. F. Burns	17	16	46.5	16.3	4.4	1886	Bayport, N. Y.	Patchogue, N. Y.
23872		Sch.	S. F. Kewan	83	79	84.8	23.0	6.3	1870	Dorchester County, Md	Crisfield, Md.
116570		Slp.	S. F. Knapp	6	6	29.5	12.3	3.7	1881	Cap. Tree, N. Y.	Patchogue, N. Y.
110160	K. D. T. M.	Sch.	S. F. Maker	109	78	90.0	21.1	9.8	1887	Essex, Mass	Gloucester, Mass.
116852		Slp.	S. F. Smith	6	6	40.0	13.7	2.8	1897	Dames Quarter, Md	Crisfield, Md.
116428	K. J. R. C.	Sch.	S. G. Haskell	681	569	160.2	34.7	14.3	1891	Millbridge, Mo	Deer Isle, Mo.
110145	K. G. M. H.	Bkn.	S. G. Wilder	604	557	166.8	37.3	14.0	1847	Port Blakely, Wash	San Francisco, Cal.
22390		Sch.	S. H. Lathrop	278	264	137.0	26.1	19.3	1856	Buffalo, N. Y.	Port Huron, Mich.
115850		Slp.	S. H. Mills	20	19	45.4	17.4	4.7	1882	Jameca Point, Md	Baltimore, Md.
115532		Sch.	S. H. Plinkham	19	18	48.0	15.0	5.5	1877	Kennebunk, Mo	Portland, Me.
110202		Sch.	S. H. Roberts	19	13	60.0	16.3	4.3	1880	Somerset County, Md	Tappanhook, Va.
116534		Sch.	S. H. Sawyer	107	90	77.5	25.4	8.1	1883	Dorchester, New Brunswick	Machias, Mo.
116983		Sch.	S. H. Woodbury	0	6	38.6	10.2	2.8	1885	Cedar Keys, Fla	Key West, Fla.
23823		Sch.	S. J. Delan	36	23	59.4	20.0	5.2	1869	Islip, N. Y.	Chincoteague, Va.
110096		Sch.	S. J. Dickson	30	28	63.2	19.6	3.8	1866	Fort Bayou, Miss	New Orleans, La.
23132		Sch.	S. J. Lindsay	80	76	68.6	20.2	7.4	1860	Harrington, Mo	Rockland, Me.
115509		Sch.	S. J. Stevens	19	9	44.0	10.8	3.7	1877	Rockhall, Md	Baltimore, Md.
23701		Sch.	S. J. Tilden	613	582	172.0	32.0	13.4	1869	Cleveland, Ohio	Buffalo, N. Y.
116031		Slp.	S. K. Marshall	5	5	43.0	8.9	2.0	1894	Seyvern River, Va	Newport News, Va.
115502		Sch.	S. K. Parks	5	5	47.0	13.0	3.0	1876	Somerset County, Md	Crisfield, Md.
115551		Sch.	S. L. Bowen	24	16	51.3	19.0	4.5	1877	Wicomico County, Md	Alexandria, Va.
23743		Sch.	S. L. Elmyra	18	17	45.0	15.0	3.8	1869	Hatteras, N. C.	Newbern, N. C.
23122		Sch.	S. L. Foster	48	30	67.4	20.2	6.0	1867	Dumfriescottia, Mo	Southwest Harbor, Me.
116748		Slp.	S. L. Harford	25	23	44.5	16.5	6.4	1880	Eggs Island, Ga	Savannah, Ga.
115953		Slp.	S. L. Houseman	12	12	41.7	14.8	4.0	1883	Nansemond County, Va	Norfolk, Va.
115312	J. Q. L. T.	Sch.	S. M. Bird	617	430	132.0	32.1	15.2	1874	Belfast, Me	New York, N. Y.
115267		Sch.	S. M. Dougherty	10	6	35.3	13.5	3.4	1874	Penngrove, N. J.	Bridgeton, N. J.
23782		Sch.	S. M. Homar	22	16	49.5	16.9	4.5	1869	South Haven, N. Y.	Richmond, Va.
110130	K. D. N. Q.	Bkn.	S. N. Castle	614	464	155.8	35.1	13.7	1886	Port Blakely, Wash	San Francisco, Cal.
116667		Sch.	S. O. Co. No. 76	793	780	175.0	31.1	15.5	1895	West Superior, Wis	New York, N. Y.
116763		Sch.	S. O. Co. No. 81	1,774	1,402	254.0	40.5	23.0	1897	Buffalo, N. Y.	Do.
116879		Sch.	S. O. Co. No. 80	1,102	954	208.7	38.1	19.0	1899	West Superior, Wis	Chicago, Ill.
116628		Sch.	S. O. Co. of N. Y., No. 57	1,381	1,310	241.2	37.0	18.4	1893	Chester, Pa	New York, N. Y.
116599	K. L. T. B.	Sch.	S. O. Co. of N. Y., No. 58	1,613	1,599	249.0	37.0	20.0	1893	Do.	Do.
110722	K. M. S. N.	Sch.	S. P. Blackburn	1,756	1,537	233.7	43.9	20.1	1896	Bath, Me	Bath, Me.
115693	J. T. N. S.	Sch.	S. P. Hitchcock	605	563	162.3	35.6	13.2	1879	Do.	Do.
115950	K. B. S. G.	Slp.	S. P. Hitchcock	2,305	2,086	247.4	44.3	20.1	1883	Do.	New York, N. Y.
116597		Sch.	S. P. McDaniel	5	5	46.0	11.0	2.7	1893	Oriole, Md	Annapolis, Md.

¹ Formerly British schooner Emma C.

MERCHANT SAILING VESSELS OF THE UNITED STATES—Continued.

Official No.	Signal letters.	Rtg.	Name of vessel.	Gross tonnage.	Net tonnage.	Length.	Breadth.	Depth.	When built.	Where built.	Home port (where permanent document issues).
116535	K. L. M. D.	Sch.	S. P. Willard	127	87	96.6	25.2	10.4	1892	Essex, Mass.	Gloucester, Mass.
115224		Sch.	S. R. Lane	72	47	76.1	21.9	8.0	1873	do	do
116694		Sch.	S. R. Mallory	34	33	54.4	18.0	6.0	1895	Cedar Keys, Fla.	Key West, Fla.
22866		Slp.	S. R. Packer	10	10	33.8	13.6	5.0	1862	Noank, Conn.	New London, Conn.
23810		Sch.	S. S. Brown	96	91	82.6	26.2	6.7	1869	Northport, N. Y.	Albany, N. Y.
23708	J. H. C. N.	Sch.	S. S. Hudson	429	408	127.1	30.0	10.2	1869	Mays Landing, N. J.	Somers Point, N. J.
33983		Slp.	S. S. Rowe	50	48	81.1	23.4	5.0	1871	Boston, Mass.	Boston, Mass.
23040		Sch.	S. S. Smith	83	79	72.0	25.5	7.6	1866	Sag Harbor, N. Y.	do
23054		Slp.	S. S. Somers	10	9	35.1	15.0	3.8	1866	Crisfield, Md.	Baltimore, Md.
115531		Slp.	S. S. Wycoff	6	6	28.5	10.1	2.9	1860	Toms River, N. J.	Tuckerton, N. J.
116931	K. P. N. R.	Sch.	S. T. Alexander	779	695	176.5	38.5	15.0	1899	Fairhaven, Cal.	San Francisco, Cal.
116287		Sch.	S. T. Howard	9	9	50.0	12.4	3.8	1880	Dames Quarter, Md.	Crisfield, Md.
115947		Sch.	S. T. Mulr.	10	16	54.4	15.0	4.4	1883	Fairmount, Md.	Annapolis, Md.
23581		Slp.	S. V. Rogers	6	5	32.0	11.5	2.8	1867	Sayville, N. Y.	Patchogue, N. Y.
115683		Sch.	S. V. Turner	5	5	37.0	9.4	2.6	1879	York County, Va.	Newport News, Va.
116672		Sch.	S. W. Darby, Jr.	48	46	70.0	23.0	4.5	1870	Millford, Del.	Baltimore, Md.
23790		Slp.	S. W. Truslow	23	22	50.5	17.9	5.1	1869	Moriches, N. Y.	Perth Amboy, N. J.
119558		Sch.	S. J. D. Wilson	33	32	65.1	18.1	5.2	1885	Madison, Md.	Baltimore, Md.
22284		Sch.	S. V. R. Watson	515	490	177.1	31.4	12.4	1862	Cleveland, Ohio	Perth Amboy, N. J.
22184		Sch.	Sabino	56	53	66.5	20.1	7.3	1850	Essex, Mass.	Boston, Mass.
116995		Slp.	Sabino	46	44	65.5	19.0	4.0	1883	Phippsburg, Mo.	Bath, Me.
116770		Slp. y.	Sabra	6	6	26.6	10.3	5.6	1893	Lynn, Mass.	Boston, Mass.
115977		Sch.	Sabra A	9	6	35.1	11.9	3.3	1884	Plney Point, N. C.	Beaufort, N. C.
115448		Slp.	Sabrina	14	13	43.4	16.2	3.5	1877	Riverside, N. J.	Camden, N. J.
115492	J. R. W. L.	Bk.	Sachem	1,380	1,267	104.0	39.1	23.8	1876	Boston, Mass.	Boston, Mass.
116201		Slp.	Sactem	7	7	28.5	11.1	5.0	1388	Gloucester, Mass.	Gloucester, Mass.
116252	K. G. D. T.	Sch. y.	Sachem	81	77	88.5	23.5	0.2	1886	South Boston, Mass.	New York, N. Y.
116440		Slp.	Sachem	9	8	33.4	12.5	3.7	1801	Greenback, Va.	Chincoteague, Va.
23658		Sch.	Sacramento	130	124	100.7	31.2	6.5	1868	San Francisco, Cal.	San Francisco, Cal.
115487		Sch.	Sadie	18	17	45.0	16.3	4.5	1876	St. Michaels, Md.	Norfolk, Va.
115541		Cat.	Sadie	5	5	27.6	12.2	2.8	1870	Bayshore, N. Y.	Patchogue, N. Y.
116655		Sch.	Sadie	0	0	35.4	11.1	2.4	1885	Atlantic City, N. J.	Somers Point, N. J.
116112		Slp.	Sadie	14	13	39.5	11.6	5.3	1883	Chicago, Ill.	Chicago, Ill.
116374	K. H. T. S.	Sch.	Sadie	310	294	142.0	34.0	0.0	1890	Fairhaven, Cal.	San Francisco, Cal.
116881		Sch.	Sadie	11	9	40.5	14.2	0.8	1899	Machias, Mo.	Eastport, Mo.
116350		Slp.	Sadie	7	7	30.0	10.6	5.0	1900	Cushing, Mo.	York, Me.
117007		Slp.	Sadie	0	0	37.0	11.7	2.9	1903	St. Michaels, Md.	Baltimore, Md.
117020		Slp.	Sadie	24	24	35.0	12.0	3.0	1900	Spottsville, Ky.	Evansville, Ind.
116254		Cat.	Sadie A.	5	5	28.4	13.5	3.1	1889	Patchogue, N. Y.	Patchogue, N. Y.
116233		Slp.	Sadie B.	9	9	25.8	11.3	4.7	1888	Haverhill, Mass.	Newburyport, Mass.
116018		Slp.	Sadie M.	14	14	43.5	15.6	4.2	1894	Patchogue, N. Y.	Patchogue, N. Y.
115585		Sch.	Sadie Bell	0	5	15.0	14.6	3.3	1877	Crisfield, Md.	Crisfield, Md.
116075		Slp.	Sadie Belle	9	9	29.6	13.3	5.0	1885	Charleston, S. C.	Charleston, S. C.
116516		Slp.	Sadie Cohran	7	0	30.7	11.6	3.0	1892	Point Washington, Fla.	Pensacola, Fla.
115719	J. T. V. B.	Sch.	Sadie Corey	156	148	101.7	27.7	7.8	1880	Winterport, Me.	Boston, Mass.
116299		Sch.	Sadie Page	9	8	53.5	15.5	2.6	1880	St. Michaels, Md.	Baltimore, Md.
115252	J. P. G. S.	Sch.	Sadie Willcutt	305	291	120.0	32.0	10.6	1874	St. George, Mo.	Belfast, Me.
115989		Sch.	Sadie A. Klumball	53	51	66.0	21.2	0.1	1884	Boothbay, Me.	Portsmouth, N. H.
116326	K. H. F. J.	Sch.	Sadie C. Sumner	672	580	176.7	37.6	14.1	1890	Thomaston, Mo.	Thomaston, Mo.
116743		Sch.	Sadie E. Culver	32	23	69.4	19.9	5.5	1896	Whitehaven, Md.	Crisfield, Md.
116448		Sch.	Sadie M. Parks	13	9	54.0	14.0	3.8	1801	St. Peters, Md.	Annapolis, Md.
115567		Sch.	Sadie E. K. Gibson	9	5	51.0	13.0	3.0	1877	Somerset County, Md.	Crisfield, Md.
115924		Sch.	Sadie and Lille	60	48	63.8	23.5	0.1	1884	Stenon, Mo.	Machias, Me.
116140		Slp.	Sadie and Maud	7	6	24.5	12.0	3.9	1885	Hyannis, Mass.	Provincetown, Mass.
116976		Sch.	Sadie and Willie	0	9	48.7	14.8	3.2	1885	Cambridge, Md.	Baltimore, Md.
116402	K. J. L. M.	Sch.	Sagamore	1,415	1,220	210.5	43.1	20.6	1891	Kennebunk, Me.	Fall River, Mass.
116767		Slp. y.	Sagamore	7	7	31.4	9.6	5.6	1897	South Boston, Mass.	Boston, Mass.
116742		Slp.	Saglow	7	5	37.9	13.2	3.0	1896	Crisfield, Md.	Crisfield, Md.
115913		Slp. y.	Sagitta	27	25	52.5	18.5	5.6	1878	Lally, N. Y.	Chincoteague, Va.
116581		Slp.	Sagitta	7	7	34.6	14.3	3.8	1893	Patchogue, N. Y.	Patchogue, N. Y.
116932		Ywl. y.	Sagola	11	11	35.0	10.5	6.8	1898	Fall River, Mass.	New York, N. Y.
117052	K. Q. W. H.	Sch.	Sagua	1,585	1,435	215.9	43.1	10.0	1001	Bath, Me.	Fall River, Mass.
115914	K. B. D. R.	Sch.	Sailor Boy	328	316	139.3	33.8	12.8	1883	Southbond, Wash.	San Francisco, Cal.
23910		Sch.	Sailor's Delight	11	7	43.5	15.0	3.7	1867	Crisfield, Md.	Tappahannock, Va.
23698		Sch.	Sailor's Return	27	19	61.8	18.5	6.5	1855	Somerset County, Md.	Baltimore, Md.
116138		Lgr.	St. Agnes	8	7	37.3	13.0	3.2	1886	Little Callou, La.	Brahear, La.
1557		Lgr.	St. Augustine	6	6	35.9	10.4	3.2	1865	New Orleans, La.	Shieldsboro, Miss.
115905		Sch.	St. Bartolomeo	27	18	56.8	20.0	4.0	1882	Bayou Bois Dore, Miss.	do
57688		Sch.	St. Catharine	33	31	61.0	17.5	4.0	1870	Fairhaven, Mich.	Detroit, Mich.
22591		Slp.	St. Charles	6	6	29.0	12.0	3.5	1865	Bon Secour, Ala.	Mobile, Ala.
116933		Slp.	St. Charles	15	15	49.6	15.3	5.1	1898	Atlantic City, N. J.	Somers Point, N. J.
22932	H. R. K. N.	Sch.	St. Croix	234	190	112.0	28.5	9.3	1866	Calala, Mo.	Boston, Mass.
115568	J. S. P. H.	Slp.	St. David	1,595	1,476	213.4	40.6	17.2	1877	Bath, Me.	San Francisco, Cal.
116902		Slp.	St. Elmo	6	5	32.0	12.2	3.0	1899	Calcasieu Pass, La.	Lake Charles, La.
115835	J. W. B. F.	Slp.	St. Frances	1,898	1,757	231.4	41.8	17.7	1882	Bath, Me.	San Francisco, Cal.

¹ Formerly sloop Augustino.

MERCHANT SAILING VESSELS OF THE UNITED STATES—Continued.

Official No.	Signal letters.	Rig.	Name of vessel.	Gross tonnage.	Net tonnage.	Length.	Breadth.	Depth.	When built.	Where built.	Home port (where permanent document issues).
						Feet.	Feet.	Feet.			
115669		Sch.	St. George	14	14	42.2	16.5	8.3	1870	Cedar Bayou, Tex.	Galveston, Tex.
115249	K. B. R. F.	Bk.	St. James	1,578	1,463	218.5	41.3	23.7	1883	Bath, Mo.	San Francisco, Cal.
23102		Slp.	St. John	0	0	38.2	16.2	3.7	1865	Patchogue, N. Y.	New York, N. Y.
116362		Sch.	St. Joseph	165	157	109.0	25.0	7.5	1864	Newport, Mich.	Port Huron, Mich.
116400		Slp.	St. Joseph	5	5	30.2	11.0	2.5	1891	Chatham Bond, Fla.	Key West, Fla.
116095	K. H. P. V.	Bk.	St. Katherine	1,201	1,090	202.8	39.3	10.1	1890	Bath, Mo.	San Francisco, Cal.
23056		Sch.	St. Lena	5	5	28.4	9.0	3.0	1884	Savannah, Ga.	Savannah, Ga.
116181		Sch.	St. Leon	85	70	75.3	23.4	6.6	1871	Penobscot, Mo.	Savannah, Ga.
10182		Ont.	St. Louis	6	6	28.0	13.4	3.0	1895	Noauk, Conn.	Newport, R. I.
10733		Sch.	St. Magdalen	5	5	35.0	10.7	3.0	1887	Terrebonne Parish, La.	Brashear, La.
116551		Lgr.	St. Margaret	0	0	39.7	13.1	3.5	1896	Morgan City, La.	Do.
23840	J. H. R. L.	Slp.	St. Mark	10	10	32.4	12.0	6.2	1893	Friendship, Mo.	Eastport, Mo.
23801	J. H. D. G.	Bk.	St. Mary	708	679	154.0	33.1	20.3	1869	Eastport, Mo.	New York, N. Y.
116372	K. H. P. G.	Slp.	St. Nicholas	1,798	1,687	206.9	42.8	19.8	1869	Bath, Mo.	Camden, N. J.
116307	K. H. P. G.	Sch.	St. Nicholas	841	824	186.5	35.0	16.0	1890	Porth Amboy, N. J.	Philadelphia, Pa.
115300	J. Q. D. N.	Sch.	St. Olaf	34	34	60.2	16.0	6.0	1899	Match Match, Wash.	Port Townsend, Wash.
116316		Slp.	St. Paul	1,893	1,824	228.2	42.1	19.7	1874	Bath, Mo.	New York, N. Y.
116772		Sch.	St. Paul	48	40	63.5	20.0	7.0	1890	Bonifia, Cal.	Kollak, Alaska
116872		Ont.	St. Paul	8	7	28.4	12.9	4.1	1897	Bath, Mo.	Newport, R. I.
116284		Slp.	St. Paul	19	10	31.1	12.5	6.2	1898	Friendship, Mo.	Portland, Me.
23500		Sch.	St. Peter	8	7	34.7	12.0	3.2	1889	Jordan River, Miss.	Shieldsboro, Miss.
116041	K. C. W. S.	Sch.	St. Thomas	62	59	71.4	25.0	6.5	1868	San Francisco, Cal.	San Francisco, Cal.
116773		Sch.	St. Thomas	742	653	164.1	35.4	17.7	1885	Phippsburg, Mo.	Boston, Mass.
116104		Ywl. y.	Sakama	11	11	37.7	12.2	6.5	1897	Full River, Mass.	New York, N. Y.
23170		Slp.	Saladin	8	7	36.5	10.0	6.5	1896	South Boston, Mass.	Do.
23037		Sch.	Salisbury	50	28	52.4	10.5	4.5	1860	San Francisco, Cal.	San Francisco, Cal.
115730		Sch.	Salmon	61	49	72.0	21.0	5.0	1849	Dorchester County, Md.	Crisfield, Md.
23393		Slp.	Salmon	15	14	41.2	16.3	3.3	1870	Shieldsboro, Miss.	Galveston, Tex.
115690		Sch.	Salmon	10	5	36.6	14.2	3.6	1871	Riverton, N. J.	Wilmington, Del.
116292		Slp.	Salmon	10	18	43.8	18.4	4.0	1879	Penngrove, N. J.	Camden, N. J.
116247		Ont.	Salmon	11	10	41.0	14.0	3.0	1888	Norfolk, Va.	Norfolk, Va.
116892		Sch.	Salmon	5	5	24.1	11.4	3.4	1886	Port Republic, N. J.	Somers Point, N. J.
116900		Sch. y.	Salmon	8	7	36.0	10.5	3.0	1899	Cedar Keys, Fla.	Cedar Keys, Fla.
22977	H. R. M. B.	Sch.	Salmon	20	20	54.8	14.3	4.7	1899	Spring Lake, Mich.	Grand Haven, Mich.
116072		Sch.	Salmon B.	286	256	116.5	30.0	9.0	1891	Philadelphia, Pa.	Bangor, Me.
116758		Slp.	Salmon B.	7	7	28.7	13.0	4.0	1893	Do.	Bridgeton, N. J.
115812		Slp.	Salmon C.	7	5	29.0	12.0	3.4	1897	Woodland, Del.	Do.
117600		Sch.	Salmon R. A.	14	8	40.2	15.1	4.5	1881	Camden, N. J.	Camden, N. J.
22516		Sch.	Salmon W.	10	7	42.4	13.0	2.7	1900	Washington, N. C.	Newbern, N. C.
23050		Sch.	Salmon Ann.	58	40	67.8	23.4	6.0	1863	Petersburg, N. J.	Perth Amboy, N. J.
115441		Slp.	Salmon Ann.	31	29	55.1	10.0	4.9	1869	Talbot County, Md.	Baltimore, Md.
117038		Sch.	Salmon Ann.	6	6	32.6	12.0	3.0	1876	Powells Point, N. C.	Norfolk, Va.
22421		Sch.	Salmon Bennett	18	14	43.9	16.9	3.9	1901	Woodville, S. C.	Charleston, S. C.
116388		Sch.	Salmon Burton	60	57	74.5	23.2	5.2	1894	Penngrove, N. J.	Bridgeton, N. J.
116028	K. C. T. V.	Sch.	Salmon Guy	43	41	64.0	21.6	4.6	1891	Freeport, Fla.	Pensacola, Fla.
116034		Sch.	Salmon Guy	650	478	143.8	34.7	12.8	1884	Scarsport, Mo.	Philadelphia, Pa.
116034		Cat.	Salmon Mason	7	7	25.8	12.1	3.8	1894	Scullville, N. J.	Crisfield, Md.
116359		Slp.	Salmon Mitchell	5	5	35.5	12.1	3.2	1898	Crisfield, Md.	Somers Point, N. J.
115997		Sch.	Salmon White	8	7	47.0	11.8	3.5	1882	Dames Quarter, Md.	Tappahannock, Va.
115100	J. N. C. F.	Sch.	Salmon A. Lambdin	237	199	113.7	30.3	9.3	1873	Goshen, N. J.	Crisfield, Md.
115098		Sch.	Salmon E. Ludlam	44	42	67.2	20.5	4.5	1884	Salom, N. J.	Boston, Mass.
110181		Sch.	Salmon J. Hastings	10	9	51.5	13.5	3.3	1887	Cambridge, Md.	New York, N. Y.
110383		Sch.	Salmon L. Alexander	10	0	50.0	14.7	3.4	1890	Whitehaven, Md.	Baltimore, Md.
115564		Sch.	Salmon L. Bramble	27	15	58.5	19.0	5.4	1877	Marenshook, Pa.	Bridgeton, N. J.
115808		Sch.	Salmon M. Burton	41	39	66.5	21.5	4.5	1882	Drawbridge, Del.	Patchogue, N. Y.
110540		Sch.	Salmon M. Russell	8	7	37.6	12.6	3.1	1892	Havre de Grace, Md.	Baltimore, Md.
115104		Sch.	Salmon and Ceola	32	20	57.0	16.4	4.9	1872	Mauricetown, N. J.	Bridgeton, N. J.
22085		Sch.	Salmon and Seth	18	17	44.3	16.1	5.5	1848	Mathews County, Va.	Tappahannock, Va.
115327		Slp.	Sally	29	28	58.2	16.4	4.9	1872	Port Washington, N. Y.	Cape Charles, Va.
22437	H. Q. V. G.	Sch.	Sally W. Ponder	107	102	86.6	25.4	6.4	1855	Milton, Del.	Fall River, Mass.
116501	K. L. G. S.	Sch.	Sally Purnell Bewick	125	110	85.0	28.5	6.0	1892	Millford, Del.	Wilmington, Del.
116073		Slp.	Salmon Hunter	10	7	46.0	10.5	3.4	1895	Deophaen, Minn.	Barstable, Mass.
116573		Sch.	Salmon Hunter	14	9	41.0	12.0	2.7	1893	Pillar Rock, Wash.	Astoria, Oreg.
117053		Slp.	Salvador	467	385	160.0	38.0	11.6	1890	Aguadilla, P. R.	San Juan, P. R.
110304	K. H. R. G.	Sch.	Salvador	1,082	1,082	179.0	36.0	22.6	1875	Eureka, Cal.	San Francisco, Cal.
23680	J. R. M. G.	Sch.	Samur	490	474	167.7	34.1	12.7	1868	Boston, Mass.	Philadelphia, Pa.
23896		Sch.	Sam Flint	12	11	45.8	12.7	3.3	1870	Toledo, Ohio	Port Huron, Mich.
115927		Slp.	Sam Ludlow	12	12	48.0	13.0	3.0	1883	Branchport, N. J.	Patchogue, N. Y.
115976	K. C. D. G.	Slp.	Sam Seed	1,603	1,435	218.7	39.0	24.2	1884	Portsmouth, Va.	Norfolk, Va.
116585		Sch.	Sam Skollich, 2d.	20	20	51.2	14.2	4.7	1893	Brunswick, Me.	Portland, Me.
23072	J. F. T. S.	Sch.	Sammy Lee	30	30	51.2	14.2	4.7	1893	Tampa, Fla.	Tampa, Fla.
115020		Sch.	Samos	20	20	51.2	14.2	4.7	1893	Tampa, Fla.	Tampa, Fla.
116181		Slp.	Samsonet	61	48	67.0	20.0	4.8	1883	Bath, Me.	Boston, Mass.
		Cat.	Samsonet	10	10	27.0	13.7	4.0	1898	Osterville, Mass.	Do.
			Samsonet	10	10	27.0	13.7	4.0	1898	Osterville, Mass.	Nantucket, Mass.

¹ Formerly sloop Arfel.

² Formerly Spanish sloop Agtadilhana.

MERCHANT SAILING VESSELS OF THE UNITED STATES—Continued.

Official No.	Signal letters.	Rtg.	Name of vessel.	Gross tonnage.	Net tonnage.	Length.	Breadth.	Depth.	When built.	Where built.	Home port (where permanent document issues).
						Feet.	Feet.	Feet.			
110835		Sch.	Samoset	32	32	58.4	17.8	7.6	1898	Gloucester, Mass.	Plymouth, Mass.
110844		Sch.	Sampson	10	15	41.4	13.5	3.7	1898	Astoria, Oreg.	Astoria, Oreg.
22180		Sch.	Samuel	18	17	60.0	13.0	3.0	1860	Beaufort, N. C.	Wilmington, N. C.
115181		Slp.	Samuel Brush	20	19	44.0	16.7	3.9	1873	Tottenville, N. Y.	New York, N. Y.
22976	H. R. L. W.	Sch.	Samuel Castner, jr.	239	200	119.8	29.3	10.0	1863	Milford, Del.	Philadelphia, Pa.
115090		Sch.	Samuel Cottingham	9	6	44.2	14.3	3.4	1872	Crisfield, Md.	Bridgeton, N. J.
116097	K. D. H. W.	Sch.	Samuel Dillaway	739	623	170.4	35.2	17.9	1886	Bath, Me.	Bath, Me.
22524		Sch.	Samuel Filer	8	7	31.4	10.8	4.4	1860	Key West, Fla.	Jacksonville, Fla.
115171		Sch.	Samuel Fillmore	6	6	34.0	11.0	2.7	1873	Chincoteague, Va.	Chincoteague, Va.
115520		Slp.	Samuel Hanners	10	6	38.4	13.0	3.0	1877	Newport, R. I.	Bridgeton, N. J.
23069	J. K. T. H.	Sch.	Samuel Hart	210	175	104.0	29.3	9.9	1871	Waldoboro, Me.	Thomaston, Me.
116479		Sch.	Samuel Lake	20	15	62.0	18.3	5.2	1802	Bridgeton, N. J.	Bridgeton, N. J.
22445		Sch.	Samuel Lewis	86	82	77.5	22.0	7.6	1845	Bluehill, Me.	Ellsworth, Me.
22851		Slp.	Samuel Mott	16	15	43.0	16.0	4.3	1854	Mauhasset, N. Y.	Greenport, N. Y.
23010		Slp.	Samuel Thomas	9	8	35.4	14.3	3.6	1867	Accomac, Va.	Crisfield, Md.
23633		Sch.	Samuel Washington	43	31	64.7	21.1	6.5	1867	Somerset County, Md.	Baltimore, Md.
23708		Sch.	Samuel Wood	51	49	74.5	22.5	7.0	1867	Keyport, N. J.	Somera Point, N. J.
115814	J. V. S. G.	Sch.	Samuel B. Hubbard	403	333	136.2	33.6	13.0	1881	New London, Conn.	Hartford, Conn.
23163		Slp.	Samuel B. Miller	25	24	42.8	15.8	6.8	1850	do	New York, N. Y.
116513		Slp.	Samuel C. Bond	8	7	30.0	13.4	4.2	1892	Stratford, Conn.	Bridgeton, Conn.
23000	J. K. D. V.	Sch.	Samuel C. Hart	258	245	112.7	29.3	8.7	1870	Bath, Me.	Deer Isle, Me.
115731		Sch.	Samuel C. Holmes	79	75	79.6	25.0	5.8	1850	Milford, Del.	Wilmington, Del.
115220		Sch.	Samuel C. Wicoby	33	22	57.0	19.0	5.0	1872	Bridgeton, N. J.	Bridgeton, N. J.
116120		Cal.	Samuel C. Wicks	7	6	31.6	13.0	3.6	1886	Patchogue, N. Y.	Patchogue, N. Y.
23568	J. F. Q. B.	Sch.	Samuel D. Carleton	850	814	158.9	34.2	21.0	1898	Camden, Me.	New York, N. Y.
23080		Sch.	Samuel D. Laukford	41	39	62.6	20.6	6.1	1860	Somerset County, Md.	Baltimore, Md.
115225		Sch.	Samuel E. Egerton	10	9	40.1	15.6	3.0	1873	Onancock, Va.	Do.
116170		Sch.	Samuel F. Byrd	23	22	52.0	17.0	5.0	1887	Pocomoke City, Md.	Do.
116435		Sch.	Samuel G. Sparrow	5	5	38.6	11.3	3.5	1901	Messongo, Va.	Norfolk, Va.
115150		Sch.	Samuel H. Foster	672	639	189.2	33.7	12.5	1873	Cleveland, Ohio	Chicago, Ill.
115624	J. T. C. W.	Bk.	Samuel H. Nickerson	765	684	152.0	34.2	10.7	1878	Harrington, Mo.	Machias, Mo.
22072	H. R. L. Q.	Sch.	Samuel H. Sharp	236	207	114.4	28.9	9.9	1892	Mauricetown, N. J.	New York, N. Y.
23648		Sch.	Samuel J. Landon	17	16	61.8	18.1	5.2	1868	Crisfield, Md.	Seaford, Del.
115558		Slp.	Samuel J. Tilden	7	7	37.8	13.9	2.7	1876	Messongo, Va.	Crisfield, Md.
115741		Sch.	Samuel J. Tilden	6	6	49.0	11.4	3.0	1876	Crisfield, Md.	Annapolis, Md.
23880		Slp.	Samuel J. Vall	15	16	42.6	15.8	4.2	1870	Princebay, N. Y.	New Haven, Conn.
23992	J. K. R. V.	Sch.	Samuel L. Russell	179	151	112.0	25.6	7.8	1869	Leesburg, N. J.	Baltimore, Md.
115270		Sch.	Samuel L. Watson	606	576	177.5	31.0	13.4	1874	Detroit, Mich.	Sandusky, Ohio.
116300		Sch.	Samuel M. Buckman	7	7	45.8	11.5	3.0	1889	Smyrna, N. C.	Beaufort, N. C.
22210	H. Q. P. R.	Sch.	Samuel P. Adams	164	146	92.0	27.3	9.0	1884	Columbia, Mo.	Mount Desert Ferry, Me.
115215		Slp.	Samuel P. Bellar	16	15	44.5	15.5	4.1	1873	Northport, N. Y.	Patchogue, N. Y.
23971		Sch.	Samuel P. Dutton	20	19	45.0	17.1	4.6	1871	Marcushook, Pa.	Annapolis, Md.
115871		Sch.	Samuel R. Crane	78	52	78.6	22.2	8.0	1882	Essex, Mass.	Salem, Mass.
23832		Sch.	Samuel R. Walte	30	30	63.8	20.5	6.3	1870	Somerset County, Md.	Baltimore, Md.
116297		Sch.	Samuel S. Smyth	10	9	53.0	13.9	3.4	1889	Monte, Md.	Annapolis, Md.
115901		Sch.	Samuel S. Somers	10	11	57.6	16.3	4.1	1882	Crisfield, Md.	Crisfield, Md.
115762	J. V. F. V.	Sch.	Samuel S. Thorp	528	434	160.0	35.6	15.2	1881	City Island, N. Y.	Perth Amboy, N. J.
116845	K. N. Q. B.	Sch.	Sam'l T. Beacham	185	165	121.0	23.7	8.2	1898	Baltimore, Md.	Baltimore, Md.
115976		Sch.	Samuel T. White	20	19	60.5	17.6	4.4	1883	Pocomoke City, Md.	Richmond, Va.
23121		Sch.	Samuel W. Brown	63	59	66.1	19.4	7.0	1852	Essex, Mass.	Eastport, Me.
115507	J. S. C. R.	Sch.	San Buenaventura	180	171	107.0	30.0	8.5	1876	Fairhaven, Cal.	San Francisco, Cal.
115725		Slp.	Sanca Celeno	26	25	55.2	17.9	5.2	1890	Dorchester County, Md.	Baltimore, Md.
116143		Sch.	San Diego	70	57	89.5	18.8	7.5	1887	San Francisco, Cal.	San Diego, Cal.
115504	J. S. C. B.	Sch.	San Joaquin	1,551	1,523	219.8	41.0	24.2	1870	Freeport, Me.	New York, N. Y.
23109		Sch.	San José	32	30	60.0	18.6	5.2	1851	San Francisco, Cal.	San Francisco, Cal.
116087		Sch.	San José	54	51	67.5	20.0	7.0	1886	Benicia, Cal.	Astoria, Oreg.
116690		Sch.	San Lorenzo	5	5	26.0	8.0	4.0	1893	Bristol, R. I.	Bristol, R. I.
23293		Sch.	San Mateo	15	14	41.5	14.0	4.4	1854	San Francisco, Cal.	Port Townsend, Wash.
116321		Sch.	San Rafael	44	42	61.0	23.0	4.5	1890	San Rafael, Cal.	San Francisco, Cal.
116208		Cal. y.	San Toy	6	6	23.2	12.1	3.0	1888	Noank, Conn.	New York, N. Y.
116989	K. Q. G. F.	Sch.	Sanandreas	220	180	122.0	28.0	9.6	1900	Pocomoke City, Md.	Baltimore, Md.
115888		Sch.	Sand Sulpo	58	55	67.0	23.8	5.5	1882	St. Michaels, Md.	Wilmington, Del.
115141		Sch.	Sandusky	837	795	178.4	33.3	12.6	1873	Gibraltar, Mich.	Cleveland, Ohio.
23536	J. H. Q. N.	Sch.	Sandy Hook	106	101	89.4	23.6	7.3	1870	East Haddam, Conn.	New London, Conn.
115760		Sch.	Sandy Thomas	5	5	39.0	0.4	3.0	1878	Wicomico County, Md.	Richmond, Va.
116000		Sch.	Sanjones	8	7	27.6	12.6	3.1	1884	Mon Louis Island, Ala.	Mobile, Ala.
115480	J. R. V. T.	Sch.	Sans Souel	117	111	71.0	26.3	6.8	1876	Barnegat, N. J.	Tuckerton, N. J.
116439		Sch.	Sans Souel	28	27	48.4	16.2	5.2	1891	Washington, D. C.	Newport News, Va.
115437	J. R. N. P.	Slp.	Santa Clara	1,535	1,453	209.5	40.0	25.5	1876	Bath, Me.	San Francisco, Cal.
116559		Sch.	Santa Cruz	45	43	64.0	18.6	6.4	1893	Benicia, Cal.	Do.
116569		Slp.	Santa Maria	7	7	30.6	12.0	3.0	1893	Sault Ste. Marie, Mich.	Marquette, Mich.
116911		Sch.	Santa Maria	9	9	32.5	11.2	3.6	1893	Dunedin, Fla.	Tampa, Fla.
117044		Slp.	Santa Maria	7	7	40.0	13.8	3.4	1901	Crisfield, Md.	Crisfield, Md.
116984	K. P. T. H.	Sch.	Santa Paula	650	632	183.1	30.3	10.1	1900	Fairhaven, Cal.	Los Angeles, Cal.

¹ Formerly cat-yacht Sunshine.

¹ Lost December 10, 1900.

MERCHANT SAILING VESSELS OF THE UNITED STATES—Continued.

Official No.	Signal letters.	Rig.	Name of vessel.	Gross tonnage.	Net tonnage.	Length.	Breadth.	Depth.	When built.	Where built.	Home port (where permanent document issues).
						Feet.	Feet.	Feet.			
116893		Sch.	Santiago.....	2,600	2,525	321.0	45.5	21.6	1899	West Bay City, Mich.	Duluth, Minn.
116973	K. Q. O. L.	Bk.	SANTIAGO.....	979	928	198.1	33.0	19.8	1885	Belfast, Ireland.	San Francisco, Cal.
115445	J. R. P. W.	Sch.	Santo Oteri.....	170	161	105.1	20.0	9.7	1870	Bath, Me.	New Orleans, La.
116454		Sch.	Sanxton Hubbard.....	8	6	59.0	15.3	2.6	1891	Solomon Island, Md.	Crisfield, Md.
116408		Slp. y.	Sanna.....	12	11	38.0	12.3	7.1	1891	Brooklyn, N. Y.	New London, Conn.
116792		Slp. y.	Sapbo.....	13	13	35.0	14.0	3.0	1898	Tampa, Fla.	Tampa, Fla.
116486		Slp.	Sapollo.....	6	5	29.5	10.7	5.0	1892	Bremen, Me.	Portland, Me.
23934		Slp.	Saplio.....	8	8	36.0	13.0	3.0	1871	East Marlon, Mass.	Greenport, N. Y.
110953		Slp.	Sara H. Blaisdell.....	11	10	37.0	14.2	4.4	1900	Sayville, N. Y.	Patchogue, N. Y.
116416		Slp. y.	Saracen.....	7	7	33.1	10.0	6.7	1848	South Boston, Mass.	Philadelphia, Pa.
116127		Slp.	Saracou.....	10	9	31.6	12.8	4.7	1862	Brooklyn, N. Y.	Bristol, R. I.
22295		Sch.	Sarah.....	44	43	59.0	17.3	7.3	1844	Essex, Mass.	Southwest Harbor, Me.
23202		Sch.	Sarah.....	7	7	29.0	11.8	3.6	1863	Rogers Landing, Cal.	San Diego, Cal.
23908		Sch.	Sarah.....	7	6	30.7	10.4	2.8	1870	Stratts, N. C.	Newbern, N. C.
116395		Sch.	Sarah.....	10	9	37.0	12.0	4.0	1864	Brazos de Santiago, Tex.	Brashear, La.
116571		Slp.	Sarah.....	11	11	37.7	13.5	3.6	1877	Freeport, Fla.	Pensacola, Fla.
116582		Sch.	Sarah.....	24	23	53.0	20.0	2.9	1877	San Francisco, Cal.	San Francisco, Cal.
116617		Sch.	Sarah.....	11	8	41.5	13.7	3.9	1878	Beaufort, N. C.	Charleston, S. C.
116187		Slp.	Sarah.....	13	13	35.4	14.5	5.4	1888	Gloucester, Mass.	Gloucester, Mass.
116481		Slp.	Sarah.....	5	5	25.3	12.2	4.0	1887	Noank, Conn.	Newport, R. I.
116950		Slp.	Sarah A.....	11	7	32.0	13.2	5.5	1900	Portland, Me.	Portland, Me.
23778		Slp.	Sarah B.....	5	5	32.0	11.4	2.8	1866	Tuckerton, N. J.	Perth Amboy, N. J.
116327		Sch.	Sarah B.....	12	12	30.3	14.4	3.8	1890	Oak Island, N. Y.	Patchogue, N. Y.
115090		Slp.	Sarah M.....	6	6	32.2	13.0	3.1	1871	Brookhaven, N. Y.	Perth Amboy, N. J.
115283		Sch.	Sarah P.....	62	59	72.0	23.1	5.6	1874	Jonesboro, Me.	Machias, Me.
23030		Slp.	Sarah Alice.....	27	26	43.8	17.0	5.3	1854	Greenport, N. Y.	Greenport, N. Y.
116239		Sch.	Sarah Allen.....	10	8	39.4	12.5	4.1	1888	Stratts, N. C.	Beaufort, N. C.
23770		Slp.	Sarah Almuda.....	13	12	43.2	14.4	4.1	1869	Westcreek, N. J.	New York, N. Y.
22028		Sch.	Sarah Ann.....	25	24	51.4	17.4	6.0	1818	Somerset County, Md.	Baltimore, Md.
116772		Sch.	Sarah Ann.....	11	10	39.2	14.3	3.9	1881	Onancock, Va.	Cape Charles, Va.
116948		Slp.	Sarah Ann.....	14	13	50.7	15.0	4.1	1883	Charleston, S. C.	Savannah, Ga.
23467		Slp.	Sarah Anna.....	7	6	29.2	12.2	3.0	1867	Sayville, N. Y.	New York, N. Y.
116237		Sch.	Sarah Blum.....	11	10	52.8	13.6	3.6	1888	Crab Island, Md.	Newport News, Va.
22003		Slp.	Sarah Brown.....	6	5	30.0	11.4	3.0	1865	Norfolk, Va.	Norfolk, Va.
23820		Slp.	Sarah Camilla.....	5	5	31.6	11.3	2.2	1870	York County, Va.	Newport News, Va.
22803		Slp.	Sarah Catharine.....	18	17	42.2	16.4	4.4	1857	Rockaway, N. Y.	New York, N. Y.
115448		Sch.	Sarah Cox.....	11	9	37.0	14.0	3.0	1874	Port Norris, N. J.	Bridgeton, N. J.
115347	J. Q. R. D.	Sch.	Sarah Eaton.....	109	154	110.0	29.0	9.0	1874	Calais, Me.	Calais, Me.
116984		Slp.	Sarah Eldert.....	18	17	45.0	16.5	4.6	1872	Keyport, N. J.	New York, N. Y.
22409		Sch.	Sarah Elizabeth.....	9	8	40.5	14.0	3.9	Baltimore, Md.
22883		Slp.	Sarah Elizabeth.....	61	32	60.8	23.6	5.0	1845	Piermont, N. Y.	New York, N. Y.
23013		Sch.	Sarah Elizabeth.....	33	28	43.4	18.9	5.1	1847	Gulfport, Conn.	Mount Desert Ferry, Me.
23745		Slp.	Sarah Elizabeth.....	8	8	37.7	12.1	3.5	1869	City Island, N. Y.	New York, N. Y.
24468		Slp.	Sarah Ellsworth.....	19	18	44.0	17.4	4.0	1868	Patchogue, N. Y.	Do.
115495		Slp.	Sarah Florence.....	8	7	35.0	12.5	4.6	1876	Hampton, Va.	Newport News, Va.
116909		Sch.	Sarah Frances.....	9	8	54.7	12.8	3.2	1885	Tighman Island, Md.	Crisfield, Md.
116135		Sch.	Sarah Frances.....	8	7	41.4	16.0	2.8	1886	North River, N. C.	Beaufort, N. C.
116095		Slp.	Sarah Francis.....	7	6	32.2	12.1	2.8	1872	Keyport, N. J.	Perth Amboy, N. J.
116378		Sch.	Sarah Francis.....	18	17	47.0	14.8	4.5	1868	Bay River, N. C.	Norfolk, Va.
22208		Sch.	Sarah Franklin.....	41	39	56.4	17.3	6.5	1846	Essex, Mass.	Rockland, Me.
22299		Sch.	Sarah Hill.....	50	48	64.1	18.7	7.8	1860	Orland, Me.	Lubec, Me.
23513		Slp.	Sarah Jane.....	9	5	33.5	13.4	3.3	Bridgeton, N. J.
115415		Sch.	Sarah Jane.....	6	6	33.8	16.0	2.7	1875	Branford, Conn.	New Haven, Conn.
116784		Slp.	Sarah Jane.....	8	5	35.0	12.4	3.4	1897	Metoukin, Va.	Chincoteague, Va.
116483		Slp.	Sarah McCune.....	12	11	40.0	15.5	3.8	1892	Bayport, N. Y.	Patchogue, N. Y.
22770		Sch.	Sarah Maria.....	48	45	65.0	22.2	5.4	1856	Coldspring, N. Y.	Port Jefferson, N. Y.
22630	H. R. C. M.	Sch.	Sarah Mills.....	153	149	98.2	27.2	8.0	1855	Port Jefferson, N. Y.	Deer Isle, Me.
116927		Slp.	Sarah Moore.....	5	5	32.0	16.0	2.0	1884	Nausumond County, Va.	Norfolk, Va.
116971		Slp.	Sarah O'Neill.....	29	19	45.0	18.7	4.8	1885	Islip, N. Y.	New York, N. Y.
116117	J. M. R. B.	Sch.	Sarah Potter.....	359	300	129.3	32.0	12.0	1873	East Boston, Mass.	Do.
23502	J. L. V. C.	Sch.	Sarah Quinn.....	113	108	88.0	27.7	7.2	1868	Tuckerton, N. J.	Coldspring, N. Y.
22018		Slp.	Sarah Smith.....	7	6	27.3	11.7	4.0	New Bedford, Mass.
116917		Slp.	Sarah Taylor.....	5	5	34.0	13.4	2.7	1899	Dimes Quarter, Md.	Crisfield, Md.
115217		Sch.	Sarah Virginia.....	9	8	44.0	12.2	3.4	1873	Dorchester County, Md.	Do.
116517		Sch.	Sarah Wilson.....	15	10	50.0	14.3	3.8	1892	North River, N. C.	Newbern, N. C.
23859	J. H. S. B.	Sch.	Sarah Wood.....	272	258	110.0	29.9	9.0	1870	Camden, N. J.	Philadelphia, Pa.
116347		Slp.	Sarah A. Beckett.....	7	6	34.0	13.0	3.3	1890	Camden, N. J.
24184		Sch.	Sarah A. Blaisdell.....	113	108	84.3	24.1	8.3	1846	Columbia, Mo.	Bangor, Me.
116123		Sch.	Sarah A. Hemling.....	6	5	32.5	11.5	3.8	1886	Baltimore, Md.	Baltimore, Md.
115489		Sch.	Sarah A. Molson.....	20	14	53.8	10.4	4.0	1876	Maronshook, Pa.	Bridgeton, N. J.
23721	J. G. H. K.	Sch.	Sarah A. Reed.....	158	112	160.0	26.0	8.0	1868	Calais, Me.	Calais, Me.
22425		Sch.	Sarah B. Bulkeley.....	71	68	74.0	23.2	6.3	1858	Westport, Conn.	New York, N. Y.
116015		Slp.	Sarah B. Chance.....	11	6	32.0	14.0	3.6	1894	Leesburg, N. J.	Bridgeton, N. J.
23943		Sch.	Sarah B. Putnam.....	81	76	78.0	21.2	8.0	1871	Danvers, Mass.	Annapolis, Md.
116984		Slp.	Sarah C. Lee.....	13	7	40.6	15.8	4.9	1884	Leesburg, N. J.	Bridgeton, N. J.

¹ Formerly { a British } bark Santiago.

² Formerly schooner Tangent.

MERCHANT SAILING VESSELS OF THE UNITED STATES—Continued.

Official No.	Signal letters.	Rig.	Name of vessel.	Gross tonnage.	Net tonnage.	Length.	Breadth.	Depth.	When built.	Where built.	Home port (where permanent document issues).
						Feet.	Feet.	Feet.			
110453	K. J. V. T.	Sch.	Sarah C. Ropes	1,135	1,021	101.8	39.7	18.2	1891	Bath, Me.	Portland, Me.
23489	J. D. W. P.	Sch.	Sarah C. Smith	297	259	118.5	29.5	13.9	1868	Chester, Pa.	New York, N. Y.
23937		Sch.	Sarah C. Wharf	51	48	71.0	20.9	7.0	1871	Essex, Mass.	Boston, Mass.
115830	J. W. B. L.	Sch.	Sarah D. Fell	581	509	145.4	35.3	14.9	1882	Bath, Me.	Philadelphia, Pa.
23899		Slp.	Sarah E. Harrison	9	9	39.0	14.4	4.0	1870	St. Michaels, Md.	Baltimore, Md.
110028	K. D. G. W.	Sch.	Sarah E. Leo	103	74	83.2	23.0	8.6	1886	Essex, Mass.	Gloucester, Mass.
23858		Slp.	Sarah E. Lockwood	12	11	38.0	14.6	4.3	1870	Greenwich, Conn.	Perth Amboy, N. J.
115369		Slp.	Sarah E. Miller	8	8	37.0	14.4	3.7	1875	Islip, N. Y.	New York, N. Y.
22935		Sch.	Sarah E. Nightingale	68	65	66.4	10.5	7.5	1860	Essex, Mass.	Eastport, Me.
115138		Slp.	Sarah E. Pruitt	6	6	30.5	11.2	2.1	1873	Worcester County, Md.	Chilcutteague, Va.
115875		Sch.	Sarah E. Votra	16	15	51.5	14.7	3.9	1882	Mount Vernon, Md.	Tappanhook, Va.
110620		Sch.	Sarah E. Vlokera	53	50	66.7	22.2	6.3	1894	Lanckford, Md.	Baltimore, Md.
115570		Sch.	Sarah E. Walter	16	15	58.0	14.3	4.2	1877	Crisfield, Md.	New York, N. Y.
110093		Slp.	Sarah F. Lawson	8	5	36.4	14.7	3.3	1884	Barron Creek Spring, Md.	Chilcutteague, Va.
115414		Sch.	Sarah F. Midyett	23	22	48.8	15.8	4.0	1875	Cove Sound, N. C.	Newbern, N. C.
115053		Slp.	Sarah F. Tooker	13	12	40.5	14.5	4.0	1872	Coldspring, N. Y.	Coldspring, N. Y.
23856		Sch.	Sarah H. Edwards	19	18	45.5	16.4	4.7	1870	Brookhaven, N. Y.	Do.
115890	J. W. S. K.	Sch.	Sarah H. Prior	102	97	86.1	23.0	9.2	1882	Boston, Mass.	Boston, Mass.
23444		Sch.	Sarah J. Elizabeth	19	18	46.0	15.0	5.5	1807	Crisfield, Md.	Annapolis, Md.
110607		Slp.	Sarah J. Leo	5	5	33.8	9.9	3.2	1885	Accomac County, Va.	Chilcutteague, Va.
115013	J. L. G. C.	Sch.	Sarah L. Davis	180	149	100.0	25.9	8.8	1871	Belfast, Mo.	Belfast, Me.
22137		Sch.	Sarah L. Harding	31	29	53.6	17.5	6.0	1866	Phippsburg, Me.	Ponacola, Fla.
115410		Sch.	Sarah L. Merritt	67	63	75.8	25.5	6.0	1867	Coldspring, N. Y.	New York, N. Y.
22627		Sch.	Sarah L. Thompson	91	86	81.5	25.5	7.0	1866	Easthaven, Conn.	Fall River, Mass.
115566		Sch.	Sarah M. McNamara	43	41	61.0	22.4	6.5	1877	Tobacco Stick, Md.	Tappanhook, Va.
110480		Sch.	Sarah M. Mulford	20	11	47.0	17.2	4.7	1892	Bridgeton, N. J.	Bridgeton, N. J.
115093		Slp.	Sarah M. Rogers	6	5	31.4	12.0	2.7	1872	Moriches, N. Y.	Greenport, N. Y.
110961		Slp.	Sarah M. Rooks	12	9	52.0	15.5	3.5	1906	Pocomoke City, Md.	Capo Charles, Va.
22533		Sch.	Sarah R. Ivins	51	48	65.0	24.2	6.3	1854	Allowaytown, N. J.	Perth Amboy, N. J.
22018		Slp.	Sarah S. Danae	8	8	39.0	10.0	3.0	1866	Brookhaven, N. Y.	Crisfield, Md.
22508	H. Q. W. N.	Sch.	Sarah S. Tyler	108	109	109.0	22.7	7.0	1866	Hartford, Conn.	Baltimore, Md.
115700		Sch.	Sarah T. Keel	27	18	54.0	21.4	4.3	1870	Wolf River, Miss.	Shieldsboro, Miss.
110106	K. D. L. M.	Sch.	Sarah W. Lawrence	1,309	1,301	217.0	45.2	19.8	1886	Bath, Me.	Fall River, Mass.
119787		Sch.	Sarah W. Wingate	34	34	70.8	19.4	5.2	1897	Madison, Md.	Baltimore, Md.
115919	K. B. G. W.	Sch.	Sarah D. J. Rawson	387	292	140.5	34.8	11.1	1883	Camden, Me.	Camden, Me.
115962		Sch.	Sarah Ann Carpenter	65	62	75.0	25.8	6.1	1883	Tottenville, N. Y.	New York, N. Y.
23873		Sch.	Sarah Jane Gurney	168	160	82.0	28.0	8.0	1869	South Rondout, N. Y.	New London, Conn.
115819		Slp.	Sarah Jane Wright	10	10	39.0	12.0	4.0	1882	Norfolk County, Va.	Newport News, Va.
115303	J. Q. F. N.	Sch.	Sarah and Lucy	252	192	114.0	33.2	9.0	1874	Ware Creek, Va.	New York, N. Y.
22040		Sch.	Sarah and Sophia	24	23	65.0	17.7	5.4	1852	Talbot County, Md.	Newport News, Va.
115745	J. V. C. K.	Bk.	Saranna	1,080	1,026	195.5	34.6	22.5	1880	Kennebunk, Me.	New York, N. Y.
23916		Sch.	Sardin	8	8	40.0	12.0	2.7	1870	Norfolk, Va.	Norfolk, Va.
23525	J. F. H. C.	Sch.	Sardinian	124	118	82.5	20.0	8.4	1859	Harrington, Me.	Rockland, Me.
116905		Slp.	Saslo B	18	13	46.3	16.0	7.2	1899	Eastport, Me.	Eastport, Me.
116120		Slp. y.	Sasqua	11	10	34.5	13.8	4.4	1882	Brooklyn, N. Y.	New York, N. Y.
22481		Sch.	Satellite	22	18	48.0	16.1	5.8	1860	Kennebunk, Me.	Lubec, Me.
115291		Sch.	Satellite	40	40	65.0	20.0	5.2	1874	Bath, Me.	York, Me.
116503		Sch. y.	Satis	12	12	28.3	14.0	4.7	1891	Boston, Mass.	Boston, Mass.
116395		Sch.	Satur	8	7	32.5	12.0	3.4	1891	Marco, Fla.	Key West, Fla.
110409		Slp. y.	Satur	13	12	31.4	11.9	5.7	1883	Boston, Mass.	Boston, Mass.
116920		Sch.	Saucy Jane	10	9	45.0	14.3	3.9	1884	Somerset County, Md.	Baltimore, Md.
115477		Slp.	Saucy Maid	9	9	28.7	11.9	3.9	1870	Essex, Conn.	Greenport, N. Y.
115705		Slp.	Saunterer	7	6	30.8	13.6	3.2	1881	Patchogue, N. Y.	Do.
115227		Sch.	Savolund	689	654	194.9	33.2	13.0	1873	Milwaukee, Wis.	Oawego, N. Y.
23350		Sch.	Savoy	70	66	69.2	23.5	7.1	1834	Sodgwick, Me.	Southwest Harbor, Me.
110741		Slp.	Savoy	11	11	39.8	15.4	5.6	1890	Bridgeport, Conn.	Bridgeport, Conn.
70593		Sch. y.	Saxon	61	61	90.2	23.3	8.6	1885	Northport, N. Y.	Newark, N. J.
110700		Sch.	Saxon	11	10	39.0	12.3	3.9	1895	Tampa, Fla.	Tampa, Fla.
110403	K. J. L. N.	Slp. y.	Sayonara	23	22	63.6	12.0	6.4	1891	Boston, Mass.	New York, N. Y.
116750		Cat.	Say When	6	6	25.4	12.4	3.5	1893	Newport, R. I.	Newport, R. I.
116804		Ywl. y.	Scapha	15	15	40.2	13.0	6.2	1899	South Boston, Mass.	New York, N. Y.
116860		Sch.	Scarborough	34	20	59.9	19.8	5.2	1898	Leesburg, N. J.	Chilcutteague, Va.
115375		Slp.	Schemer	13	13	44.0	14.0	4.0	1871	Jersey City, N. J.	New York, N. Y.
117004		Slp.	Schley	7	7	36.3	14.1	2.6	1000	Cambridge, Md.	Baltimore, Md.
116747		Sch.	Schultz Globo	20	15	31.0	16.9	4.4	1896	Racine, Wis.	Milwaukee, Wis.
115651		Sch.	School Girl	9	8	34.0	11.5	4.0	1879	Kennebunk, Me.	Provincetown, Mass.
116312	K. G. V. Q.	Sch.	Schuykill	841	824	186.5	35.0	10.0	1890	Perth Amboy, N. J.	Philadelphia, Pa.
110719		Slp. y.	Scorpion	14	14	39.5	13.9	4.5	1894	Toledo, Ohio	Erle, Pa.
115167		Sch.	Scotia	903	858	210.9	34.5	15.0	1873	Cleveland, Ohio	Port Huron, Mich.
115930	K. B. L. Q.	Sch.	Scotia	400	347	138.3	33.4	12.0	1883	Belfast, Me.	New York, N. Y.
110498		Slp. y.	Scotia	5	5	24.3	9.0	4.3	1886	Cambridge, Mass.	Boston, Mass.
115500		Sch.	Scottish Chief	8	8	52.0	13.3	3.4	1876	Somerset County, Md.	Crisfield, Md.
92307		Slp. y.	Scout	10	9	32.3	12.9	6.0	1891	Friendship, Me.	New Bedford, Mass.
116792		Sch.	Soranton	8	5	31.0	12.0	3.5	1897	Soranton, Miss.	Shieldsboro, Miss.

¹ Formerly { a bark Saranna.
² British bark Saranna.

³ Formerly { a schooner Satellite.
⁴ British schooner Satellite.

⁵ Formerly schooner { a Jesse Carril.
⁶ Vallant.

⁷ Formerly sloop-yacht Medrick.

MERCHANT SAILING VESSELS OF THE UNITED STATES—Continued.

Official No.	Signal letters.	Rtg.	Name of vessel.	Gross tonnage.	Net tonnage.	Length.			Breadth.	Depth.	W. hea. built.	Where built.	Home port (where permanent document issues).
						Feet.	Feet.	Feet.					
115092		Slp.	Screamer	63	69	68.4	26.2	5.4	1872		East Boston, Mass.	(Houcester, Mass.	
116870		Slp.	Screamer	20	15	42.7	10.5	4.3	1898		Halfmoon, Ga.	Savannah, Ga.	
23436		Slp.	Scud	7	6	30.2	11.5	4.6	1866		Boston, Mass.	Boston, Mass.	
23844		Sch.	Scud	13	12	40.4	13.0	5.0	1870		Bath, Mo.	Gloucester, Mass.	
115082		Slp.	Scud	12	12	36.6	14.7	4.6	1872		Bristol, Me.	Do.	
115638		Sch.	Scud	11	10	42.2	13.8	3.8	1869		Penny Bridge, N. Y.	New York, N. Y.	
115701		Sch.	Scud	28	27	60.2	18.2	4.0	1880		Eden, Me.	Ellsworth, Me.	
116306		Slp.	Scud	7	6	30.5	11.2	3.2	1889		Damariscotta, Me.	Boothbay, Me.	
116078		Slp. y.	Sculpin	8	8	31.3	11.0	6.0	1900		Friendship, Me.	Mt. Desert Ferry, Me.	
22729		Slp.	Sea	26	26	40.2	18.3	6.1	1857		New York, N. Y.	New York, N. Y.	
22692		Sch.	Sea Hello	19	18	50.0	15.0	5.0	1855		Somerset County, Md.	Annapolis, Md.	
23777	J. G. S. D.	Sch.	Sea Hird	187	163	100.8	29.4	8.1	1869		Tuckahoe, N. J.	New York, N. Y.	
116855		Slp.	Sea Hird	7	7	29.6	12.3	3.0	1882		Matagorda, Tex.	Galveston, Tex.	
116078		Sch.	Sea Hird	9	9	57.5	12.5	2.8	1885		Cambridge, Md.	Crisfield, Md.	
116183		Slp.	Sea Hird	9	8	38.2	12.6	3.6	1887		Collington, N. C.	Edenton, N. C.	
116654		Sch.	Sea Hird	9	8	37.6	13.6	4.0	1894		Whitehaven, Md.	Annapolis, Md.	
116885		Sch.	Sea Hird	7	6	39.0	12.8	2.8	1899		East Fowl River, Ala.	Shieldsboro, Miss.	
116938		Slp.	Sea Hird	12	8	32.6	12.6	4.4	1899		Rosedow, Ga.	Savannah, Ga.	
23606		Slp.	Sea Brecoz	7	6	32.0	10.7	2.5	1862		Worcester County, Md.	Chincoteague, Va.	
116305		Slp.	Seabright	6	6	24.8	9.0	5.2	1889		Deer Isle, Me.	Deer Isle, Me.	
116746		Slp.	Sonbright	8	6	41.3	13.6	3.2	1896		Orlolo, Md.	Alexandria, Va.	
116948		Slp.	Sea Kau	19	15	36.1	14.4	4.5	1900		Handsboro, Me.	Shieldsboro, Miss.	
116274		Sch.	Sea Kau	5	5	31.0	9.4	4.6	1876		Portsmouth, N. H.	Mount Desert Ferry, Me.	
22185		Sch.	Sea Flower	18	17	43.0	13.2	0.4	1830		Essex, Mass.	Southwest Harbor, Me.	
23065		Sch.	Sea Flower	7	7	33.5	11.4	2.5	1860		Chincoteague, Va.	Cape Charles, Va.	
115102		Sch.	Sea Flower	2	2	38.0	13.0	3.2	1872		Oregon Mills, N. C.	Bridgeton, N. J.	
115421		Sch.	Sea Flower	9	9	36.1	11.5	3.2	1875		Jarrett Bay, N. C.	Beaufort, N. C.	
116782		Slp.	Sea Flower	7	7	30.5	11.3	3.2	1896		Marinette, Wis.	Millwaukee, Wis.	
115635		Sch.	Sea Foam	40	38	61.7	17.7	5.8	1878		Sacketts Harbor, N. Y.	Sacketts Harbor, N. Y.	
116369		Slp.	Sea Foam	7	7	26.0	10.8	5.6	1890		Bremen, Me.	Portland, Me.	
116216	K. F. G. U.	Sch. y.	Sea Fox	101	96	96.5	23.9	12.0	1888		Wilmington, Del.	Portsmouth, N. H.	
116285	K. G. N. J.	Sch. y.	Sea Fox	111	71	89.1	23.7	9.8	1889		Essex, Mass.	Provincetown, Mass.	
116662		Cat.	Sea Fox	5	5	25.0	11.5	3.3	1892		Monument Beach, Mass.	Nantucket, Mass.	
116877		Cat.	Sea Fox	6	6	27.0	12.2	4.0	1869		Osterville, Mass.	Hyannis, Mass.	
22582		Sch.	Sea Gem	103	98	90.6	22.5	8.0	1863		Mantowoc, Wis.	Graud Haven, Mich.	
21997		Slp.	Sea Gull	7	7	30.2	11.5	3.1	1871		Straits, N. C.	Charleston, S. C.	
115418		Slp.	Sea Gull	8	8	38.0	14.0	3.4	1875		Dorchester County, Md.	Baltimore, Md.	
115603		Slp.	Sea Gull	8	8	35.0	12.0	2.0	1878		Norfolk, Va.	Norfolk, Va.	
116133		Sch.	Sea Gull	0	0	36.0	13.8	3.6	1886		Atlantic City, N. J.	Somers Point, N. J.	
116908		Slp.	Sea Gull	5	5	23.6	8.9	5.0	1887		Deer Isle, Me.	Deer Isle, Me.	
116421		Sch.	Sea Gull	18	17	48.0	17.0	4.6	1891		Fairhaven, Cal.	Eureka, Cal.	
116473		Sch.	Sea Gull	12	11	36.4	12.9	5.0	1891		Eagle Harbor, Wash.	Seattle, Wash.	
116519		Slp.	Sea Gull	13	12	36.5	14.0	4.4	1892		Brooklyn, N. Y.	New York, N. Y.	
116562		Slp.	Sea Gull	5	5	24.8	8.1	7.3	1893		Bristol, R. I.	Bristol, R. I.	
116589		Slp. y.	Sea Gull	5	5	30.8	9.7	5.3	1893		Boothbay Harbor, Me.	Boston, Mass.	
116840		Slp.	Sea Gull	0	0	25.0	12.0	3.0	1894		Cape May, N. J.	Bridgeton, N. J.	
116885		Slp.	Sea Gull	13	13	38.3	11.4	5.1	1888		Wilmington, Del.	New York, N. Y.	
115572	J. S. P. W.	Bk.	Sea King	1,491	1,361	210.6	39.4	24.1	1877		Bowdoinham, Me.	San Francisco, Cal.	
116790		Slp.	Sea King	0	0	39.5	12.5	2.8	1897		Hudson, Md.	Baltimore, Md.	
116817		Slp.	Sea King	5	5	34.7	11.5	3.0	1898		Crisfield, Md.	Do.	
100074		Slp. y.	Sea Lark	8	8	33.2	11.0	3.7	1873		Cohasset, Mass.	Boston, Mass.	
115059		Slp.	Sea Lark	8	7	36.6	11.4	3.4	1872		Patchogue, N. Y.	Patchogue, N. Y.	
116923		Sch.	Sea Lion	0	0	35.0	14.8	2.7	1899		Bay Saint Louis, Miss.	Shieldsboro, Miss.	
110490		Slp. y.	Sea Pearl	0	0	24.5	11.0	4.3	1892		Boston, Mass.	Boston, Mass.	
91360		Sch.	Sea Queen	12	11	36.0	11.6	5.0	1881		Lockport, N. Y.	Providence, R. I.	
116760		Sch.	Sea Queen	12	11	48.7	16.1	3.3	1897		New Grefna, N. J.	Tuekerton, N. J.	
116586		Slp.	Sea Serpent	8	8	36.6	12.5	5.4	1893		Stamford, Conn.	Port Jefferson, N. Y.	
115593		Sch.	Sea Side	0	0	28.0	11.2	4.0	1878		Brooksville, Me.	Deer Isle, Me.	
22822		Sch.	Sea Spray	52	40	67.0	10.5	7.3	1860		Salisbury, Mass.	Eastport, Me.	
116457		Slp.	Sea Turtle	0	9	37.0	14.3	1.7	1891		Little Sarasota, Fla.	Tampa, Fla.	
23009		Sch.	Sea View	8	8	36.4	13.4	2.9	1866		Mathews County, Va.	Newport News, Va.	
15364		Sch. y.	Sea Witch	30	37	71.0	20.0	5.2	1868		Greenport, N. Y.	New York, N. Y.	
115044	J. P. Q. M.	Slp.	Sea Witch	1,289	1,172	197.0	37.8	24.2	1872		East Boston, Mass.	Boston, Mass.	
116678		Slp.	Sea Braid	7	7	27.9	11.6	3.1	1895		Cape May, N. J.	Perth Amboy, N. J.	
116046		Slp.	Sea Rock	8	7	30.0	13.5	3.1	1883		Newport, R. I.	Newport, R. I.	
23466		Sch.	Seaman	181	172	120.0	25.6	8.7	1848		Cleveland, Ohio	Graud Haven, Mich.	
22016		Sch.	Seaman's Bride	28	17	64.0	16.3	5.8	1856		Somerset County, Md.	Camden, N. J.	
23282		Slp.	Seaman's Bride	13	12	36.0	14.0	4.8	1854		Georgetown, Me.	Portland, Me.	
22121	H. Q. N. G.	Sch.	Seaville	220	209	108.0	27.0	10.0	1855		Dennis, Mass.	St. George, Me.	
116605		Cat.	Seavoy	5	5	23.3	11.2	3.6	1898		Osterville, Mass.	Chatham, Mass.	
115821	K. B. H. G.	Sch.	Sebago	307	254	123.2	31.0	10.6	1883		East Deering, Me.	Portland, Me.	
126652	K. H. G. R.	Sch.	Sedgwick	605	473	165.3	36.1	13.2	1890		Thomaston, Mo.	Boston, Mass.	
116018		Sch.	Sedonia	9	9	45.0	10.0	3.2	1884		Somerset County, Md.	Annapolis, Md.	
23641		Slp.	Seeker	7	7	30.0	13.0	3.0			Crisfield, Md.	Crisfield, Md.	

¹ Formerly sloop Imogene.
² Formerly schooner Merchants' Gargling Oil.

³ Formerly schooner-yacht Lois.
⁴ Formerly schooner Carrie T. Balauo.

⁵ Rebuilt 1886.

MERCHANT SAILING VESSELS OF THE UNITED STATES—Continued.

Official No.	Signal letters.	Rig.	Name of vessel.	Gross tonnage.	Net tonnage.	Length.	Breadth.	Depth.	When built.	Where built.	Home port (where permanent document issues).
						Feet.	Feet.	Feet.			
110250		Slp.	Seguin	11	10	39.0	12.4	3.1	1889	Bowdoinham, Me.	Bath, Me.
117018	K. Q. N. T.	Sch.	Seguin	405	333	143.7	33.5	10.9	1901	Phippsburg, Mo.	Portland, Me.
110416		Sch.	Selma	11	10	38.3	12.0	4.6	1891	Selma, Wash.	Sitka, Alaska.
110940	K. P. Q. R.	Sch.	Selma	680	620	182.3	37.9	13.3	1899	New Whatcom, Wash.	San Francisco, Cal.
115771		Sch.	Selden E. Marvin	618	587	174.6	33.2	12.2	1881	Toledo, Ohio	Chicago, Ill.
115892		Slp. y.	Selena	9	8	29.0	12.5	3.6	1883	Perth Amboy, N. J.	Perth Amboy, N. J.
57783		Slp.	Selma	6	5	29.0	12.0	2.8	1876	Moriches, N. Y.	Patchogue, N. Y.
22203		Sch.	Selkirk	307	293	132.0	25.2	12.4	1882	Wallaceburg, Ontario.	Cleveland, Ohio.
110925		Sch.	Selma	29	29	50.0	14.0	7.0	1893	Victoria, B. C.	Onalaska, Alaska.
115893		Ywl.	Seminole	30	30	48.0	21.0	7.4	1882	Itoslyn, N. Y.	St. Augustine, Fla.
115991		Cat.	Seminole	7	6	28.4	12.6	4.2	1844	Hyannis, Mass.	Now Bedford, Mass.
22444		Sch.	Senator	01	58	67.0	21.3	6.5	1852	Seaville, Me.	Brooklin, Me.
22480		Sch.	Senator	25	24	48.2	15.5	5.5	1837	Essex, Mass.	Deer Isle, Me.
22917		Sch.	Senator	332	315	136.8	26.0	12.0	1893	Clayton, N. Y.	Trohit, Mich.
110563	K. L. Q. T.	Sch.	Senator	110	74	94.8	24.5	10.2	1898	Essex, Mass.	Gloucester, Mass.
110945		Sch.	Senator Gardner	129	94	102.0	21.8	10.8	1900	do	do
22957	H. R. K. P.	Sch.	Senator Grimes	124	101	92.0	26.2	8.0	1890	Perry, Mo.	Galais, Me.
21903	K. M. G. P.	Sch.	Senator Penrose	386	368	170.0	29.6	12.4	1893	Chester, Pa.	Philadelphia, Pa.
110163	K. D. T. B.	Sch.	Senator Saulsbury	107	77	80.6	23.3	9.0	1887	Essex, Mass.	Gloucester, Mass.
110330	K. H. J. N.	Sch.	Senator Sullivan	737	654	164.2	35.2	16.8	1890	Boston, Mass.	Boston, Mass.
117058		Slp.	Seneca	13	9	35.0	12.0	6.3	1901	Newport News, Va.	Newport News, Va.
22029		Sch.	Senora	54	52	71.3	21.7	5.7	1885	Talbot County, Md.	Annapolis, Md.
115794		Slp.	Senora Brown	10	9	39.0	14.6	2.0	1881	Portsmouth, Va.	Norfolk, Va.
110713		Slp.	Senorita	7	7	23.8	7.7	4.8	1899	Stanwood, Wash.	Seattle, Wash.
110633		Slp.	Sensation	7	7	34.0	13.5	3.0	1886	Islip, N. Y.	Hartford, Conn.
3285		Slp.	Sentinel	14	13	35.0	12.0	5.0	1848	Portland, Me.	St. George, Me.
110126		Slp.	Sentinel	7	6	33.0	13.0	3.0	1888	Lake Charles, La.	Galveston, Tex.
110367		Sch.	Serafina O	44	43	68.2	20.7	5.0	1890	Baypoint, Fla.	Key West, Fla.
115593		Sch.	Serena	15	15	43.7	14.7	3.3	1877	Blackwater, Fla.	Panama, Fla.
110909	J. M. N. H.	Sch.	Serena Thayer	200	195	124.8	30.0	9.8	1872	Port Discovery, Wash.	San Francisco, Cal.
22448		Sch.	Serena C. Somers	27	25	53.4	18.1	5.9	1864	Baltimore, Md.	Baltimore, Md.
115458	J. R. Q. S.	Sch.	Serena S. Kendall	136	120	95.2	27.0	7.6	1876	Brewer, Me.	Bangor, Me.
110064		Slp.	Sergeant	7	7	32.8	14.0	3.4	1870	Islip, N. Y.	Patchogue, N. Y.
110716		Sch.	Seraphim	10	10	29.7	12.7	4.0	1896	Chatham, Conn.	Hartford, Conn.
110566		Sch. y.	Serkara	36	34	60.5	15.0	9.7	1893	Salem, Mass.	Boston, Mass.
110590		Slp. y.	Serpent	7	7	28.0	10.5	6.7	1893	Lynn, Mass.	Marblehead, Mass.
115072	K. C. B. H.	Slp.	Servia	1,866	1,736	234.1	41.1	18.1	1883	Bath, Me.	San Francisco, Cal.
110339		Sch.	Seth Nyman	40	47	62.5	20.6	5.3	1890	Gouldsboro, Me.	Mount Desert Ferry, Me.
110444		Sch.	Seth D. Vonables	10	7	60.5	13.9	3.5	1891	St. Peter, Md.	Crisfield, Md.
110379	J. R. B. L.	Sch.	Seth M. Todd	194	163	114.0	29.5	9.6	1875	Calais, Me.	Calais, Me.
23480		Sch.	Seth M. Tuttle	28	26	55.9	19.4	4.0	1867	Nyack, N. Y.	Norfolk, Va.
110160	J. M. D. H.	Sch.	Seth W. Smith	168	157	114.0	28.2	9.3	1872	Calais, Me.	Calais, Me.
117047		Slp.	Sethora	5	5	28.0	11.0	2.6	1886	Galveston, Tex.	Port Lavaca, Tex.
110434		Slp. y.	7	13	12	34.0	11.6	6.0	1891	Gloucester, Mass.	Providence, R. I.
110203		Sch.	Seven Brothers	24	23	54.9	20.7	4.0	1888	Jordan River, Miss.	New Orleans, La.
110196	K. F. C. R.	Sch.	Seven Sisters	129	122	97.0	27.2	7.5	1888	Benicia, Cal.	San Francisco, Cal.
110600		Sch.	Severine	17	10	50.8	17.6	3.8	1885	Bayou LaCumb, La.	New Orleans, La.
155224		Slp. y.	Severn	10	9	34.0	13.9	5.0	1891	South Boston, Mass.	Baltimore, Md.
23972		Slp. y.	Shadow	12	12	32.8	14.5	5.5	1871	Bristol, R. I.	Boston, Mass.
23307		Sch.	Shamrock	73	70	76.0	25.4	5.9	1868	Tompkins Cove, N. Y.	New York, N. Y.
115790		Sch.	Shamrock	37	35	59.0	20.4	5.2	1881	Somerset County, Md.	Norfolk, Va.
110151	K. D. R. L.	Sch. y.	Shamrock	50	47	73.0	20.1	7.8	1887	Brooklyn, N. Y.	New York, N. Y.
110171		Sch.	Shamrock	25	23	50.5	10.0	4.5	1887	Blox, Miss.	Key West, Fla.
110754		Slp. y.	Shamrock	7	6	31.3	12.0	3.8	1890	Toledo, Ohio	Cleveland, Ohio.
110909		Slp.	Shamrock	11	6	36.8	13.8	4.3	1890	Dividing Creek, N. J.	Bridgeton, N. J.
110920		Slp.	Shamrock	6	6	37.5	13.8	3.0	1890	Fairmont, Md.	Crisfield, Md.
110927		Sch.	Shamrock	12	7	49.6	13.7	3.0	1899	Davis, N. O.	Beaufort, N. O.
110934		Slp.	Shamrock	11	11	29.7	12.5	3.8	1899	Hiltonhead, S. C.	Beaufort, S. C.
110957		Sch.	Shamrock	32	32	58.2	16.3	6.9	1900	Ballard, Wash.	Port Townsend, Wash.
110958		Slp. y.	Shark	31	23	55.9	14.2	11.0	1900	Bristol, R. I.	Bristol, R. I.
23093		Sch.	Sharon	39	37	55.8	20.5	5.6	1843	Barnstable, Mass.	Belfast, Me.
110903	K. P. T. G.	Sch.	Sharon	482	406	163.6	34.2	10.3	1900	Bath, Me.	Fall River, Mass.
23781		Sch.	Sharpshooter	54	51	74.4	24.0	5.7	1897	Glenwood, N. Y.	Port Jefferson, N. Y.
22411		Sch.	Sharp's Island	28	27	57.0	19.3	5.0	1856	Talbot County, Md.	Crisfield, Md.
110506		Sch.	Shasta	95	91	82.0	26.0	6.1	1892	Benicia, Cal.	San Francisco, Cal.
110932	K. P. N. V.	Sch.	Shawmont	954	885	193.6	35.0	17.6	1900	Noank, Conn.	Philadelphia, Pa.
22240	H. Q. S. F.	Rkn.	Shawmut	468	406	130.2	30.0	17.6	1866	Boston, Mass.	Boston, Mass.
22305		Sch.	Shawmut	17	16	42.0	12.6	5.7	1838	Essex, Mass.	Brooklin, Me.
23842		Slp.	Shawmut	74	71	70.7	22.7	6.0	1870	East Boston, Mass.	Gloucester, Mass.
115140		Sch.	Shawnee	671	643	178.4	33.3	12.5	1872	Gibraltar, Mich.	Cleveland, Ohio.
110081		Sch.	Shawondaseo	32	30	54.0	20.5	4.7	1900	Bayport, N. Y.	Patchogue, N. Y.
110550		Sch.	Shearwater	24	23	52.0	18.2	4.6	1877	St. Michaels, Md.	Newborn, N. O.
110490		Sch.	Sheffeyd	64	61	73.8	20.6	8.7	1891	Gloucester, Mass.	Gloucester, Mass.
110110		Slp. y.	Shella	9	8	20.6	12.0	4.5	1883	Lynn, Mass.	Boston, Mass.

1 Formerly { a British s. s. Shelby.
b British schooner Selma.

* Formerly schooner Hattlesnake.
* Formerly sloop-yacht Ohylsea.

* Formerly { a barkentine Shawmut.
b British barkentine Shawmut.

MERCHANT SAILING VESSELS OF THE UNITED STATES—Continued.

Official No.	Signal letters.	Reg.	Name of vessel.	Gross tonnage.	Net tonnage.	Length.	Breadth.	Depth.	When built.	Where built.	Home port (where permanent document issues).
						Feet.	Feet.	Feet.			
110053		Slp.	Sholdrako	5	5	34.0	13.7	3.1	1892	Bridgeport, Conn.	Bridgeport, Conn.
110311	K. G. V. J.	Sch.	Shenandoah	841	824	186.5	35.0	10.0	1890	Porth Amboy, N. J.	Philadelphia, Pa.
110370	K. H. S. T.	Slp.	Shenandoah	3,406	3,151	299.7	49.1	10.9	1890	Bath, Me.	Bath, Me.
110380	K. H. W. R.	Sch.	Shenandoah	110	77	80.4	24.0	9.2	1890	Essex, Mass.	Gloucester, Mass.
22402		Sch.	Shophordessa	24	24	47.0	14.5	6.0	1846	do	Damariscotta, Me.
110545		Slp.	Sherman S. Benner	7	7	27.8	10.9	6.0	1892	Bremen, Me.	Portland, Me.
110735		Slp.	Sherwood	8	8	35.1	12.2	3.0	1896	Crittenden, Va.	Norfolk, Va.
110880		Slp.	Sherwood	7	7	31.2	10.0	3.0	1899	Harrison, N. J.	New York, N. Y.
110630	J. T. F. S.	Bk.	Shetland	643	559	143.0	33.3	17.6	1878	Ellsworth, Me.	Boston, Mass.
110404		Sch.	Shickablinny	830	800	191.7	37.9	15.9	1891	Noank, Conn.	New York, N. Y.
23505		Slp.	Shiloh	7	7	32.5	12.5	3.0	1897	Southampton, N. Y.	Bristol, R. I.
110025		Slp.	Shiloh	0	0	25.1	11.3	4.8	1894	Westport, Me.	Boothbay, Me.
22410		Sch.	Shining Light	19	18	53.0	18.0	6.4			Alexandria, Va.
115278		Sch.	Shoo Fly	0	5	30.0	12.3	2.0	1874	Sandbeach, Mich.	Port Huron, Mich.
110284		Slp.	Shoo Fly	5	5	29.0	9.2	2.7	1872	Snowhill, Md.	Chincoteague, Va.
23541		Slp.	Shooting Star	11	10	32.0	13.5	4.3		San Francisco, Cal.	San Francisco, Cal.
23349	J. B. V. W.	Sch.	Shore Line	481	472	177.8	32.2	12.1	1858	Mystic, Conn.	Stonington, Conn.
110481		Slp.	Shrimp	5	5	28.3	8.8	2.8	1892	Port Jefferson, N. Y.	Port Jefferson, N. Y.
110487		Sch.	Shuttle	0	5	30.5	9.2	4.2	1892	Lopez Point, Wash.	Port Townsend, Wash.
115703		Slp.	Sibyl	6	5	29.0	12.5	2.9	1881	Patchogue, N. Y.	New York, N. Y.
110324		Slp. y.	Sibyl	14	13	37.0	14.0	5.5	1890	Nyaak, N. Y.	Hartford, Conn.
117041		Slp. y.	Sibyl	19	16	45.7	13.2	6.5	1900	South Boston, Mass.	Marblehead, Mass.
23896		Sch.	Sidney	9	0	10.8	12.4	3.3	1870	Baltimore, Md.	Cape Charles, Va.
115344		Sch.	Sidney	7	7	32.8	12.5	3.8	1874	Key West, Fla.	Key West, Fla.
110329		Sch.	Sidney	13	0	47.2	18.2	4.0	1890	Madisonville, La.	New Orleans, La.
23990		Sch.	Sidney Dorlon	30	34	72.0	10.0	5.0	1871	East Rockaway, N. Y.	New York, N. Y.
115341		Slp.	Sidney Dorlon	8	7	32.0	13.1	3.4	1872	Cow Bay, N. Y.	do.
115934		Slp.	Sidney Smith	12	11	36.4	12.9	3.8	1881	Fairhaven, N. J.	Perth Amboy, N. J.
110704		Sch.	SIDNEY G. THOMAS	3,200	2,012	366.0	44.0	22.2	1897	Cleveland, Ohio	Duluth, Minn.
110740		Sch.	Sidney	10	10	55.5	14.1	3.3	1896	Orlolo, Md.	Crisfield, Md.
23301		Sch.	Sidney S. Jones	28	18	54.2	20.9	4.8	1857	Somerset County, Md.	Annapolis, Md.
110955		Slp.	Sidney T. Marshall	0	5	38.1	12.9	3.0	1894	Crisfield, Md.	Baltimore, Md.
23444		Sch.	Sidonia	20	10	47.3	17.2	3.7	1867	Bonfouca, La.	Brashear, La.
110752		Sch.	Sidonia L.	15	9	44.3	17.5	3.4	1896	Bayou La Croix, Miss.	Sheldahl, Miss.
23100		Sch.	Sierra	27	26	50.0	17.5	5.0	1854	Marysville, Cal.	Port Townsend, Wash.
22041		Sch.	Signal	53	51	62.8	22.0	6.0	1828	Hempstead, N. Y.	Port Jefferson, N. Y.
110054		Slp. y.	Signal	12	11	33.5	13.0	4.8	1883	Plymouth, N. Y.	Baltimore, Md.
110587		Slp.	Sigrum	8	7	29.0	11.0	3.6	1893	Milford, Del.	Wilmington, Del.
115282		Sch.	Silas	15	14	52.0	16.0	4.0	1874	Pensacola, Fla.	Galveston, Tex.
23914		Slp.	Silas G.	9	0	37.2	14.0	4.0	1870	Sayville, N. Y.	New York, N. Y.
22505		Sch.	Silas Brahmad	74	65	69.0	25.3	7.8	1845	Portland, Conn.	Stonington, Conn.
23956	J. K. R. C.	Sch.	Silas McLeon	122	110	81.0	24.2	7.3	1871	Rockland, Me.	Rockport, Me.
110797		Sch.	Silas Stearns	41	39	67.5	19.8	7.0	1897	Milton, Fla.	Pensacola, Fla.
22870		Slp.	Silenco	8	7	32.8	13.0	3.7	1890	Bayonne, N. J.	Perth Amboy, N. J.
110163	K. D. R. P.	Bk.	Silicon	448	425	138.5	33.0	8.8	1887	Bath, Me.	New York, N. Y.
110834	K. N. M. F.	Sch.	Silver Brook	904	842	194.0	34.8	17.6	1898	Noank, Conn.	Philadelphia, Pa.
110810		Sch.	Silver Chief	10	10	37.6	13.0	3.5	1898	Charlevoix, Mich.	Grand Haven, Mich.
110310		Slp.	Silver City	0	0	26.5	12.4	3.1	1880	Moriden, Conn.	Greenport, N. Y.
117048		Slp.	Silver Cloud	31	31	40.0	12.0	3.0	1900	Evansville, Ind.	Evansville, Ind.
110829		Sch.	Silver Heel	10	8	34.0	12.2	4.3	1898	Bamboo Key, Fla.	Key West, Fla.
115075	J. L. S. R.	Sch.	Silver Heels	134	103	87.7	25.7	7.5	1872	Tremont, Me.	Rockland, Me.
115135		Slp.	Silver Moon	11	11	37.0	14.1	4.9	1875	Sussex County, Del.	Crisfield, Md.
115054	J. L. N. M.	Sch.	Silver Spray	124	99	77.1	23.3	10.0	1872	Damariscotta, Me.	Rockland, Me.
115154	J. M. C. D.	Sch.	Silver Spray	194	163	101.7	28.5	9.5	1873	Addison, Me.	Machias, Me.
115004		Sch.	Silver Spray	15	14	59.0	13.0	3.5	1870	Tappahaunock, Va.	Alexandria, Va.
115007		Slp.	Silver Spray	10	0	40.5	14.3	3.0	1883	Cambidge, Md.	Crisfield, Md.
110110		Sch.	Silver Spray	8	8	37.0	12.2	3.2	1880	Crisfield, Md.	Newport News, Va.
110648		Sch.	Silver Spray	21	20	52.0	16.2	3.3	1894	Sponge Harbor, Fla.	Key West, Fla.
110738		Slp.	Silver Spray	0	5	40.8	13.9	3.7	1896	Crisfield, Md.	Crisfield, Md.
115361		Sch.	Silver Star	20	18	67.0	14.0	3.6	1874	Ocoquan, Va.	Alexandria, Va.
115505		Sch.	Silver Star	35	33	58.8	20.4	5.9	1877	Somerset County, Md.	Newport News, Va.
115524		Sch.	Silver Stream	11	10	40.0	15.0	2.8	1877	Nansemond County, Va.	Norfolk, Va.
115910		Sch.	Silver Wave	28	27	52.4	18.0	5.4	1881	Lebanon, Del.	Crisfield, Md.
110780		Slp.	Silverfin	5	5	38.0	12.0	3.2	1897	Solomons, Md.	Annapolis, Md.
110040		Sch.	Sylvia	12	11	50.0	15.7	3.8	1871	Mobile, Ala.	Pensacola, Fla.
22173		Slp. y.	Sylvio	62	49	75.7	24.7	6.6	1851	New York, N. Y.	Boston, Mass.
110045		Slp.	Sylvio	5	5	26.1	12.5	3.4	1885	City Island, N. Y.	Bridgeport, Conn.
110901	K. P. G. L.	Slp. y.	Sinlitar	30	20	55.3	15.0	7.0	1899	South Boston, Mass.	St. Louis, Mo.
110350		Sch.	Simmons	02	60	70.5	23.0	6.2	1890	Cambridge, Md.	Crisfield, Md.
110328		Sch.	Simon Banks	0	0	31.5	14.8	3.7	1890	Southport, Conn.	Bridgeport, Conn.
115290		Sch.	Sina Store	12	12	37.7	13.9	5.3	1874	Bristol, Me.	Eastport, Me.
110501		Slp.	Sinbad	7	6	32.7	14.0	3.3	1880	Bayport, N. Y.	New York, N. Y.
115575	J. S. Q. D.	Slp.	Sintram	1,059	1,405	215.4	42.0	24.2	1877	Freeport, Me.	San Francisco, Cal.
115050		Sch.	Sir Knight	80	44	70.4	23.0	7.0	1885	Boothbay, Me.	New York, N. Y.
110741		Sch.	SIR ISAAC LOTHIAN BRILL	3,418	3,158	305.5	45.8	23.0	1898	West Bay City, Mich.	Duluth, Minn.

† Rebuilt, 1881.

MERCHANT SAILING VESSELS OF THE UNITED STATES—Continued.

Official No.	Signal letters.	Rtg.	Name of vessel.	Gross tonnage.	Net tonnage.	Length.	Breadth.	Depth.	W. h. n. built.	Where built.	Home port (where permanent document issues).
						Feet.	Feet.	Feet.			
116939		Slt.	Siren	5	5	23.0	12.3	3.4	1885	Noank, Conn.	Stonington, Conn.
116955		Sch.	Siren	9	9	30.0	13.8	2.0	1893	Jacksonville, Fla.	St. Augustine, Fla.
116721		Slt. y.	Siron	10	10	50.3	12.0	5.4	1890	Racine, Wis.	Chicago, Ill.
116900		Slt. y.	Siron	10	10	28.7	12.0	4.9	1899	Clifton, N. Y.	New York, N. Y.
23644		Slt.	Sirocco	20	19	40.0	18.2	4.5	1807	Jamesport, N. Y.	Tappanhanook, Va.
116769		Slt. y.	Sirocco	5	5	24.7	10.1	4.8	1897	Friendship, Me.	Waldoboro, Me.
116883	K. P. B. T.	Slt. y.	Siron	17	17	43.9	13.2	7.0	1899	South Boston, Mass.	Boston, Mass.
115859		Sch.	Sisters	23	22	59.0	15.0	4.1	1882	St. Michaels, Md.	Baltimore, Md.
116842		Sch.	Sisters	32	29	52.0	17.3	6.0	1899	Noank, Conn.	Key West, Fla.
116505		Slt. y.	Siva	9	8	26.4	11.0	5.5	1888	Gloucester, Mass.	Boston, Mass.
115900		Sch.	Six Brothers	10	0	44.2	13.5	3.4	1800	Deepbrook, Va.	Newbern, N. C.
115970	K. B. W. T.	Bkn.	Skagit	500	463	150.2	38.3	12.3	1883	Port Ludlow, Wash.	Port Townsend, Wash.
110147		Sch. y.	Sketch	7	7	33.0	9.7	3.4	1883	Chicago, Ill.	Chicago, Ill.
116891		Slt.	Skip	10	10	37.0	11.0	2.6	1899	Alexandria Bay, N. Y.	Cape Vincent, N. Y.
115971		Sch.	Skipjack	0	0	30.4	12.0	3.1	1881	Washington, D. C.	Alexandria, Va.
110360		Cat.	Skipjack	5	5	32.0	12.0	3.1	1886	Patchogue, N. Y.	Patchogue, N. Y.
110662		Slt.	Skipjack	11	8	38.0	9.5	2.5	1900	Brick House, Va.	Richmond, Va.
117032		Slt.	Skyark	5	5	30.5	0.0	3.0	1901	Burton, Wash.	Port Townsend, Wash.
22493		Sch.	Smith Tuttle	89	84	78.6	23.8	7.7	1850	East Hadam, Conn.	Danverscotta, Me.
116915		Sch.	Smith K. Martin	50	33	73.7	22.7	5.8	1899	Pocomoke City, Md.	Port Townsend, Wash.
23587		Slt.	Smith V. Rogers	10	15	44.4	16.0	4.1	1807	Patchogue, N. Y.	Port Amboy, N. J.
115249		Sch.	Smith and Darling	43	41	63.8	22.0	2.5	1873	Port Jefferson, N. Y.	Newport News, Va.
24527		Sch.	Smith and Post	212	201	117.5	25.8	10.0	1866	Oakville, Ontario	Cleveland, Ohio.
116281		Sch.	Smugler	8	7	34.5	11.4	3.2	1889	Manitowic, Mich.	Grand Haven, Mich.
116940		Slt.	Sneak	5	5	30.0	12.7	3.3	1880	Northport, N. Y.	Bridgeport, Conn.
22742	H. R. D. B.	Sch.	Snow Flake	160	157	99.0	28.3	8.7	1855	Newburg, N. Y.	Portland, Me.
115073		Slt.	Snow Flake	5	5	27.5	11.0	3.7	1870	Klingston, R. I.	Newport, R. I.
116010	J. T. C. H.	Bk.	Snow and Burgess	1,055	1,328	224.5	41.5	24.7	1878	Thomaston, Mo.	San Francisco, Cal.
116547		Sch.	Sodonia Curley	79	76	91.0	23.4	6.1	1892	Alexandria, Va.	Alexandria, Va.
116760		Sch.	Solo Fournica	22	19	40.0	15.5	4.8	1897	West Bay City, Mich.	Port Huron, Mich.
116050		Sch.	Solano	60	63	74.0	25.0	5.5	1885	Bentley, Cal.	San Francisco, Cal.
117020	K. Q. S. B.	Sch.	Solano	728	692	170.0	40.0	14.5	1901	do	do
23505		Sch.	Solfirino	19	18	41.5	17.5	4.2	1867	San Francisco, Cal.	do
116544	J. T. H. F.	Sch.	Solltraro	1,515	1,381	213.7	40.1	24.1	1879	Bath, Me.	New York, N. Y.
116911	K. P. H. R.	Slt.	Solus	839	743	184.0	35.2	16.2	1899	do	Fall River, Mass.
116714	K. M. R. L.	Slt.	Somerset	283	253	143.4	31.3	8.1	1896	do	do
116746		Sch.	Somerset	0	5	47.0	10.9	3.2	1894	Lawsonia, Md.	Crisfield, Md.
116880		Ywl.	Sommerheim	40	37	60.2	20.0	4.0	1860	Patchogue, N. Y.	Patchogue, N. Y.
23683	J. F. W. D.	Bk.	Somona	1,063	997	177.5	36.2	22.4	1863	Chelsea, Mass.	San Francisco, Cal.
117049		Slt.	Somora	5	5	31.6	10.7	2.1	1883	Galveston, Tex.	Port Lavaca, Tex.
23711		Slt.	Sophia	30	20	52.0	17.0	5.0	1849	Gulfport, Conn.	Richmond, Va.
23043		Slt.	Sophia	25	24	44.2	17.0	4.8	1857	Greenport, N. Y.	Hartford, Conn.
117054		Sch.	Sophia Johnson	40	40	54.9	16.2	8.7	1901	Port Angeles, Wash.	Port Angeles, Wash.
115100		Sch.	Sophia Minch	315	003	184.5	33.5	13.5	1873	Vermilion, Ohio	Buffalo, N. Y.
116281	K. G. M. V.	Sch.	Sophia Sutherland	160	148	105.3	25.7	10.3	1880	Tacoma, Wash.	Edgartown, Mass.
116265		Slt.	Sophia Van Name	20	19	46.0	18.0	4.4	1874	Glencove, N. Y.	Greenport, N. Y.
23472		Sch.	Sophia Wiley	50	47	63.0	10.0	6.0	1847	Dartmouth, Mass.	Belfast, Me.
23160		Sch.	Sophia J. Luff	278	252	140.3	20.1	10.4	1866	Marino City, Mich.	Chicago, Ill.
116057		Slt.	Sophio	5	5	27.3	10.6	3.3	1894	Key West, Fla.	Key West, Fla.
157320		Slt.	Sophio	8	7	34.0	13.0	4.8	1884	Brooklyn, N. Y.	New York, N. Y.
115345		Slt.	Sophio Adella	8	8	35.3	12.7	4.0	1874	Charleston, S. C.	Charleston, S. C.
116061		Sch.	Sophio E.	42	40	64.5	22.8	4.5	1895	San Francisco, Cal.	San Francisco, Cal.
116102		Sch.	Sophio Amelia K.	47	45	70.0	20.4	7.8	1886	Charleston, S. C.	Beaufort, S. C.
115104		Sch.	Sophio Behmann	49	46	61.5	19.0	5.0	1874	Brick Township, N. J.	Key West, Fla.
116048		Slt.	Sophy and Ina	15	9	39.0	14.7	4.4	1900	Mauricetown, N. J.	Bridgeport, N. J.
116231		Sch.	South Lake	21	22	51.0	17.4	4.2	1888	Washington, N. C.	Newbern, N. C.
115542		Slt.	South Side	8	5	32.0	13.1	3.0	1871	Islip, N. Y.	Patchogue, N. Y.
23084		Sch.	Southern City	38	36	62.4	20.3	6.4	1871	Somerset County, Md.	Baltimore, Md.
115490		Sch.	Southern Cross	11	10	56.3	14.3	4.6	1876	Hatteras, N. O.	Newbern, N. C.
115710		Sch. y.	Southern Cross	47	47	69.5	18.8	6.4	1880	Brooklyn, N. Y.	New York, N. Y.
116728		Sch.	Southern States	27	15	60.2	19.0	4.4	1890	Biloxi, Miss.	Shieldsboro, Miss.
23534		Sch.	Southern	17	10	40.4	15.1	4.0	1888	Beaufort, N. C.	Savannah, Ga.
115707		Slt.	Sovereign	5	5	28.3	12.0	3.0	1881	Patchogue, N. Y.	New York, N. Y.
23684	J. F. W. O.	Sch.	Sovereign of the Seas	1,458	1,351	192.5	41.0	24.9	1868	Boston, Mass.	do
116769	K. N. B. G.	Ywl. y.	Spalpeen	20	29	60.0	12.5	6.1	1897	Bristol, R. I.	Philadelphia, Pa.
116960		Slt. y.	Spalpeen	14	14	38.1	11.5	0.2	1900	South Boston, Mass.	Hyannis, Mass.
116761		Sch.	Spanish John	6	5	26.2	8.4	2.7	1896	Savannah, Ga.	Savannah, Ga.
116509		Slt.	Sparefins	9	9	35.0	14.2	3.0	1885	Islip, N. Y.	New York, N. Y.
23664		Sch. y.	Sparkle	11	11	36.8	12.7	4.3	1865	Portland, Mo.	do
110113		Slt.	Sparkle	10	10	30.7	13.0	4.0	1888	Pleasant Plains, N. Y.	do
116197		Slt.	Sparkle	6	6	34.4	12.3	3.8	1884	Providence, R. I.	St. Augustine, Fla.
116979		Slt.	Sparkle	9	5	28.0	10.4	4.0	1900	Patchogue, N. Y.	Patchogue, N. Y.
22018		Sch.	Sparkling Sea	27	20	52.4	17.6	6.0	1858	Somerset County, Md.	Baltimore, Md.
117050		Sch.	Sparkman	7	6	30.0	12.4	3.0	1901	Sparkman, Fla.	Key West, Fla.

¹ Formerly Spanish schooner *Fernandito*.
² Formerly British schooner *Smith and Post*.

³ Formerly sloop *Dabry*.

⁴ Formerly an American ship *Sovereign of the Seas*.
⁵ Formerly a German ship *Elvira*.

MERCHANT SAILING VESSELS OF THE UNITED STATES—Continued.

Official No.	Signal letters.	Rtg.	Name of vessel.	Gross tonnage.	Net tonnage.	Length.	Breadth.	Depth.	When built.	Where built.	Home port (where permanent document issues).
						Feet.	Feet.	Feet.			
23740	J. G. N. B.	Sch.	Sparrow	197	187	119.5	28.5	9.7	1869	Oakland, Cal.	Eureka, Cal.
116610		Slp. y.	Sparrow Hawk	8	6	29.0	10.8	5.6	1894	Gloucester, Mass.	Boston, Mass.
116465		Sch.	Sparta	6	5	35.0	10.3	3.0	1891	Anclote, Fla.	Tampa, Fla.
115311	J. Q. L. R.	Slp.	Spartan	1,448	1,334	207.0	40.5	24.3	1874	East Boston, Mass.	San Francisco, Cal.
115732	J. T. W. K.	Sch.	Spartan	623	531	154.0	36	15.8	1880	Bath, Mo.	New Haven, Conn.
116352		Slp.	Spartan	6	6	27.0	8.6	5.2	1884	Belfast, Mo.	New York, N. Y.
23922	J. K. L. S.	Sch.	Spartel	132	126	91.0	27.0	7.6	1868	Pembroke, Me.	Eastport, Me.
127444		Slp. y.	Spasin	11	9	41.0	11.1	8.3	1900	Bristol, R. I.	New York, N. Y.
22807		Sch.	Speels	8	7	34.7	9.4	3.9			Norfolk, Va.
23948		Sch.	Speels	18	17	43.0	13.4	6.0	1871	Friendship, Mo.	Calais, Me.
115973		Slp.	Spectro	9	9	35.0	13.5	3.7	1883	Berwick, La.	Brashear, La.
116661	K. M. F. N.	Sch.	Speculator	110	77	96.2	24.5	9.8	1895	Essex, Mass.	Gloucester, Mass.
115842		Sch.	Speed	47	44	67.1	23.3	6.1	1882	Russum, Md.	Crisfield, Md.
116763		Sch.	Speedwell	25	23	51.5	17.0	4.8	1896	Marco, Fla.	Key West, Fla.
116016	K. L. B. P.	Sch. y.	Speranza	69	60	80.0	21.0	9.7	1884	Bay Ridge, N. Y.	Bangor, Me.
120449		Slp. y.	Spindrift	23	21	38.6	17.7	6.4	1881	Groton, Conn.	Stamford, Conn.
116974		Slp.	Spirito Santo	6	5	29.8	8.0	3.1	1883	San Diego, Cal.	San Diego, Cal.
116378	K. H. W. D.	Sch.	Spokane	639	570	183.0	38.5	13.2	1890	Port Blakely, Wash.	Port Townsend, Wash.
22311		Sch.	Sport	14	14	44.0	15.6	4.2	1855	Bucksport, Me.	Boston, Mass.
22804		Slp. y.	Spray	12	12	33.0	14.2	4.2			Do.
115493		Slp.	Spray	6	6	31.0	13.0	3.0	1876	Brooklyn, N. Y.	Greenport, N. Y.
116020		Slp. y.	Spray	9	9	27.0	13.4	4.0	1891	East Greenwich, R. I.	Providence, R. I.
116080		Slp.	Spray	6	5	31.0	12.0	2.8	1895	Currutuck, N. C.	Edenton, N. C.
116718		Sch.	Spray	6	6	35.6	12.6	2.9	1890	Cedar Bayou, Tex.	Galveston, Tex.
116778		Slp.	Spray	6	6	31.7	11.0	2.5	1897	New Haven, Conn.	New Haven, Conn.
115675		Slp.	Spread Eagle	7	7	30.0	12.7	3.4	1879	Trenton, N. J.	Port Amboy, N. J.
117040	K. Q. T. P.	Sch.	Springfield	633	538	172.0	36.1	13.7	1901	Bath, Me.	Jacksonville, Fla.
116765		Sch.	Springwell	8	7	29.0	12.5	3.9	1897	Key West, Fla.	Key West, Fla.
23999		Sch.	Spy	12	5	34.0	10.0	3.0	1868	Old River, Tex.	Galveston, Tex.
116099		Sch.	Spy	6	11	41.0	15.2	4.2	1894	Seranton, Miss.	Shieldsboro, Miss.
116793		Slp.	Spy	5	5	26.0	10.0	2.8	1893	Beach Haven, N. J.	Baltimore, Md.
116074		Slp.	Squeteagno	7	7	40.0	10.6	4.0	1893	Monument Reach, Mass.	Barnstable, Mass.
23362		Sch.	Stafford	199	189	112.0	25.0	9.6	1868	Tonawanda, N. Y.	Milwaukee, Wis.
22353		Sch.	Stampedo	288	245	137.0	20.2	10.6	1892	Huron, Ohio	Chicago, Ill.
22529		Sch.	Stampedo	7	6	31.6	12.1	3.5			Key West, Fla.
115634	J. T. F. B.	Slp.	Standard	1,531	1,461	212.0	40.2	24.5	1878	Phippsburg, Me.	San Francisco, Cal.
115898	J. W. T. F.	Sch.	Standard	347	276	136.0	32.0	10.0	1882	Newcastle, Mo.	Port Amboy, N. J.
115657		Sch.	Standard	8	8	33.0	10.7	3.7	1893	Ballard, Wash.	Seattle, Wash.
116043		Sch.	Standard	15	15	42.5	14.7	3.9	1900	Key West, Fla.	Key West, Fla.
18348		Slp.	Standard	15	14	45.7	14.6	4.7	1855	Bristol, R. I.	New York, N. Y.
116017	K. P. R. Q.	Sch.	Stanley	355	253	143.3	32.2	10.7	1900	Fairhaven, Cal.	San Francisco, Cal.
116496		Slp.	Stanley D.	6	5	29.4	10.6	3.0	1889	Riverhead, N. Y.	Bridgport, Conn.
22420		Slp.	Stanley Howard	17	16	44.5	18.0	4.0	1865	Northport, N. Y.	New Haven, Conn.
116591		Sch.	Stanton	22	12	48.5	18.4	5.4	1893	Bridgton, N. J.	Bridgton, N. J.
22464		Slp.	Star	13	9	44.0	16.4	3.9			Crisfield, Md.
22964		Sch.	Star	32	21	60.8	19.5	5.5	1846	Mathews County, Va.	Philadelphia, Pa.
115080		Slp.	Star	12	11	39.0	14.0	4.0	1867	Galveston, Tex.	Galveston, Tex.
115143		Slp.	Star	11	11	37.0	15.0	4.0	1870	San Francisco, Cal.	San Francisco, Cal.
115182		Sch.	Star	5	5	27.0	12.6	2.9	1873	Bridgport, Conn.	Bridgport, Conn.
115216		Slp.	Star	47	45	62.2	23.0	4.5	1873	Vallejo, Cal.	San Francisco, Cal.
115884		Slp.	Star	37	32	64.7	19.4	4.0	1874	Bath, Mo.	Boston, Mass.
116280		Sch.	Star	5	6	34.7	12.9	3.8	1863	Mobile, Ala.	Key West, Fla.
116389		Slp.	Star	5	5	31.2	10.0	3.7	1879	Beverly, Mass.	Charleston, S. C.
116864		Slp.	Star	5	6	31.3	12.0	1.9	1890	Matagorda, Tex.	Port Lavaca, Tex.
115474		Sch.	Starke	19	14	40.7	18.2	4.0	1898	Shipyard, Ga.	Savannah, Ga.
22150		Sch.	Starlight	209	199	124.2	27.3	9.0	1876	Milwaukee, Wis.	Galveston, Tex.
22231		Slp.	Starlight	10	9	30.4	12.7	4.9			Saco, Me.
23049		Slp.	Starlight	38	36	59.0	21.2	5.0	1854	Braintree, Mass.	Boston, Mass.
57430		Sch.	Starlight	18	10	43.7	17.0	4.7	1867	Orcomport, N. Y.	Bridgton, N. J.
115189		Slp.	Starlight	30	28	60.0	17.0	3.1	1869	Erin, Mich.	Port Huron, Mich.
116042		Sch.	Starlight	11	10	38.9	15.0	3.0	1865	Brooklyn, N. Y.	New Haven, Conn.
116045		Sch.	Starlight	9	9	35.0	13.0	2.7	1885	Blackwater, Del.	Wilmington, Del.
116780		Slp.	Starlight	17	15	42.2	13.5	6.3	1894	California City, Cal.	San Francisco, Cal.
116711		Sch.	Starlight	30	30	60.8	14.6	6.6	1897	South Haven, Mich.	Grand Haven, Mich.
116971	K. O. G. M.	Sch.	Starling	8	7	27.6	12.3	4.0	1880	New Bedford, Mass.	Edgartown, Mass.
116975	K. O. G. N.	Sch.	Star of Bengal	1,877	1,694	262.8	40.2	23.5	1873	Belfast, Ireland	San Francisco, Cal.
116976	K. O. G. C.	Sch.	Star of France	1,644	1,522	258.0	38.0	22.8	1877	do	do
116979	K. O. C. P.	Sch.	Star of Italy	1,613	1,474	251.5	38.2	22.9	1877	do	do
116977	K. O. C. R.	Sch.	Star of Russia	1,981	1,898	275.5	42.2	24.2	1874	do	do
22369		Sch.	Star of the North	214	203	123.2	24.7	9.3	1854	Cleveland, Ohio	Grand Haven, Mich.
14465	K. D. W. F.	Sch.	Star of the Sea	967	893	101.2	38.0	10.0	1887	Bath, Mo.	Boston, Mass.

¹ Formerly sloop-yacht Countess.

² Formerly sloop-yacht Ferguson.

³ Formerly sloop North Star.

⁴ Formerly { a British ship } Star of Bengal.

⁴ Formerly { a British } ship Star of France.

⁴ Formerly { a British } ship Star of Italy.

⁷ Formerly { a British } ship Star of Russia.

⁶ Formerly schooner Katie J. Barrett.

MERCHANT SAILING VESSELS OF THE UNITED STATES—Continued.

Official No.	Signal letters.	Rig.	Name of vessel.	Gross tonnage.	Net tonnage.	Length.	Breadth.	Depth.	When built.	Where built.	Home port (where permanent document issues).
						Feet.	Feet.	Feet.			
23278		Sch.	Star of the West.....	21	20	48.1	15.2	6.6	1854	Gloucester, Mass	St. George, Me.
116108		Slp.	Starbuck.....	9	9	32.8	13.7	3.0	1885	Brooklyn, N. Y.	New York, N. Y.
116282		Slp.	Starbuck.....	19	18	47.2	15.6	6.8	1889	Beverly, Mass	Boston, Mass.
116587		Slp.	Starbuck.....	8	7	34.1	10.7	6.8	1903	Deer Isle, Me.	Brooklin, Me.
116995		Slp.	Starbuck.....	13	0	37.4	13.0	5.9	1900	East Machias, Me.	Machias, Me.
115032	J. T. D. V.	Slp.	Stato of Maine.....	1,535	1,460	216.0	40.1	24.4	1878	Newcastle, Mo.	New York, N. Y.
150076		Slp. y.	Statira.....	21	20	42.6	16.7	5.4	1876	Newport, R. I.	Do.
116014		Sch.	Steelman R. Leo, jr.....	17	10	46.0	16.2	4.3	1894	Dorchester, N. J.	Bridgeton, N. J.
57097		Slp.	Stella.....	9	8	34.2	12.4	4.2	1884	Stonington, Conn.	New London, Conn.
115184		Sch.	Stella.....	23	22	42.0	13.5	6.3	1873	Searsport, Mo.	Rockland, Me.
115783		Slp.	Stella.....	12	11	34.7	13.3	3.9	1881	Patchogue, N. Y.	Bridgeton, N. J.
116041		Cat.	Stella.....	5	5	26.4	12.3	3.4	1894	Westport, N. J.	Somers Point, N. J.
116960		Sch.	Stella.....	39	34	61.7	18.1	5.2	1900	Fort Ogden, Fla.	Mobile, Ala.
116988		Slp.	Stella.....	9	9	40.1	13.6	3.5	1900	Bollevue, Md.	Baltimore, Md.
117014		Slp.	Stella.....	15	15	34.0	10.1	2.2	1898	Wheeling, W. Va.	Evansville, Ind.
115277		Sch.	Stella F.....	17	11	49.7	18.3	3.4	1882	Jordan River, Miss.	Shieldsboro, Miss.
116316		Sch.	Stella L.....	45	43	59.8	24.5	4.4	1890	Mary Esther, Fla.	Pensacola, Fla.
116800		Slp.	Stella Adkins.....	9	7	36.6	14.2	3.0	1898	Galveston, Tex.	Galveston, Tex.
116382	K. J. C. F.	Sch.	Stella B. Kaplan.....	1,078	1,024	199.6	40.3	18.0	1891	Bath, Me.	Greenport, N. Y.
116293		Sch.	Stella I. Lewis.....	13	7	54.5	14.5	3.7	1889	Ortolo, Md.	Crisfield, Md.
115091	J. M. K. L.	S. Sch.	Stephen Bennett.....	243	199	126.5	30.1	8.6	1872	Camden, Mo.	Boston, Mass.
115485		Sch.	Stephen Chaso.....	51	48	66.6	23.9	6.7	1876	Dorchester County, Md.	Baltimore, Md.
21911		Slp.	Stephen Elliott.....	10	9	33.3	11.1	3.4	1870	Charleston, S. C.	Charleston, S. C.
116241		Sch.	Stephen Lark.....	18	16	57.6	16.0	4.1	1888	Tilghman Island, Md.	Baltimore, Md.
23279		Slp.	Stephen Orr.....	73	69	72.7	24.1	6.2	1857	Yarmouth, Me.	Bath, Me.
115409		Sch.	Stephen Taber.....	46	44	63.2	22.3	4.8	1871	Glenwood, N. Y.	Port Jefferson, N. Y.
115987		Sch.	Stephen Woolsey.....	32	31	50.8	18.1	6.5	1884	New London, Conn.	New York, N. Y.
116952		Slp.	Stephen A. Douglas.....	18	26	26.0	10.0	2.0	1900	Mtune, Ill.	Evansville, Ind.
23539		Sch.	Stephen A. Douglass.....	21	20	55.0	17.5	4.6	1861	Philadelphia, Pa.	Crisfield, Md.
115688	J. T. M. S.	Dkn.	Stephen G. Hart.....	605	562	160.0	33.9	16.2	1879	Waldoboro, Me.	New York, N. Y.
115889	J. W. Q. S.	Sch.	Stephen G. Loud.....	499	401	157.0	34.0	12.5	1882	do.	Waldoboro, Me.
115666		Sch.	Stephen H. Wilson.....	11	10	41.6	14.7	3.2	1879	Onancock, Va.	Newport News, Va.
115132	J. M. S. H.	Sch.	Stephen J. Watts.....	105	99	81.0	25.8	7.3	1873	Jonesport, Mo.	Machias, Me.
115870		Sch.	Stephen T. Dizo.....	9	9	43.2	13.5	3.3	1883	Somerset County, Md.	Baltimore, Md.
22427		Sch.	Sterling.....	72	69	68.2	24.0	6.0	1848	Bridgport, Conn.	New London, Conn.
23447		Sch.	Sterling.....	63	60	72.0	22.7	7.5	1848	Essex, Mass.	Mobile, Ala.
116059		Sch.	Sterling.....	11	10	45.8	14.0	3.9	1895	Double Bayou, Tex.	Galveston, Tex.
115087		Sch.	Stetson and Ellison.....	66	54	65.0	23.0	5.5	1872	Lebanon, Del.	Wilmington, Del.
115360		Slp.	Stewart L. Woodford.....	7	7	37.0	13.0	2.0	1875	Babylon, N. Y.	Perth Amboy, N. J.
116992	K. Q. G. S.	Sch.	Stilman.....	693	605	160.0	39.5	13.8	1900	Ballard, Wash.	Seattle, Wash.
22344		Sch.	Sto. Giuseppe.....	10	6	38.7	13.4	3.6	1866	Bay St. Louis, Miss.	New Orleans, La.
23570		Sch.	Stonewall.....	27	19	55.4	18.4	4.9	1868	Baltimore, Md.	Cape Charles, Va.
23013		Slp.	Stonewall.....	6	6	31.3	12.0	3.4	Crisfield, Md.
21805		Slp.	Stonewall.....	13	13	36.9	13.0	4.2	1869	Charleston, S. C.	Charleston, S. C.
115885		Slp.	Stonewall Jackson.....	6	6	30.0	11.7	3.2	1882	Cambridge, Md.	Baltimore, Md.
116990		Lgr.	Stonewall Jackson.....	0	5	34.0	10.8	2.8	1900	Bayou Lafourche, La.	Brashear, La.
16500	H. J. L. N.	Sch.	Stonington.....	1,072	1,043	253.0	40.6	14.4	1866	New York, N. Y.	Stonington, Conn.
16228		Sch.	Stony Brook.....	101	90	71.5	25.4	8.6	1861	Stony Brook, N. Y.	Rockland, Me.
115941		Sch.	Storm.....	21	20	55.0	16.3	2.6	1842	Essexville, Mich.	Port Huron, Mich.
23111		Slp.	Storm Child.....	6	6	29.4	13.2	4.0	1872	Keyport, N. J.	New York, N. Y.
23271		Sch.	Storm King.....	30	34	58.3	18.2	6.3	1856	Harpwell, Mo.	Gloucester, Mass.
23774		Sch.	Storm King.....	21	20	38.6	14.0	0.2	1869	Nyack, N. Y.	Portland, Me.
23066		Sch.	Storm Petrel.....	174	165	109.9	27.5	10.8	1870	Ellsworth, Mo.	Ellsworth, Me.
116288		Slp.	Stormy Petrel.....	6	6	27.0	11.0	3.0	1887	Woodburg, N. Y.	Bridgport, Conn.
116090	K. M. J. L.	Sch.	Stratford.....	678	644	176.4	35.0	14.2	1895	Noank, Conn.	Fall River, Mass.
116604		Sch. S.	Strain.....	20	19	48.3	15.1	3.8	1895	Key West, Fla.	Key West, Fla.
115077		Sch.	Stranger.....	9	9	46.0	11.0	3.0	1870	Tilghman Island, Md.	Annapolis, Md.
116019		Cat.	Stranger.....	5	5	23.2	11.0	3.4	1880	Osterville, Mass.	Chatham, Mass.
116808		Slp.	Stranger.....	9	9	35.4	11.8	6.0	1898	Brooklyn, N. Y.	New York, N. Y.
116137		Slp. y.	Stratranr.....	7	6	30.8	7.7	5.5	1896	Cambridge, Mass.	Boston, Mass.
55281	K. M. P. F.	Sch.	Stroudsburg.....	693	613	173.3	35.0	14.2	1896	Noank, Conn.	New York, N. Y.
116605		Slp.	Struglo.....	5	5	22.9	11.5	3.3	1895	Key West, Fla.	Key West, Fla.
116488	K. L. G. C.	Sch. y.	Studio.....	22	21	48.3	13.2	3.1	1868	Keyport, N. J.	New York, N. Y.
116700		Sch. y.	Studio.....	19	19	46.0	16.4	3.3	1890	Jacksonville, Fla.	Jacksonville, Fla.
116166		Sch.	Stylo.....	6	6	32.6	10.3	2.6	1858	Bath, N. C.	Newbern, N. C.
21160		Slp.	Success.....	22	14	45.7	16.0	5.0	1867	Saybrook, Conn.	Newport News, Va.
115558		Sch.	Success.....	8	8	33.1	12.7	4.8	1882	Cape Elizabeth, Me.	Provincetown, Mass.
117001		Sch.	Success.....	6	6	38.2	15.1	3.2	1900	Dellale, Miss.	Shieldsboro, Miss.
116162		Slp.	Sudio D.....	10	9	45.7	12.5	3.1	1891	Covecrook, N. C.	Newbern, N. C.
115778		Slp.	Sue.....	9	5	37.8	14.0	3.6	1873	Lamberton, N. J.	Bridgeton, N. J.
118130		Sch.	Sue.....	7	6	30.3	10.5	4.4	1883	Tarra Creek, Md.	Newport News, Va.
116154		Sch.	Sue H.....	7	6	37.0	10.0	3.4	1887	Berkley, Va.	Do.
116220		Slp.	Sue H.....	6	5	28.2	11.6	3.4	1888	Camden, N. J.	Camden, N. J.
22750		Slp.	Suffolk.....	20	29	49.7	18.0	6.5	1847	Brooklyn, N. Y.	New York, N. Y.
116032	K. M. P. V.	Sch.	Suffolk.....	855	823	192.8	34.7	16.0	1894	Noank, Conn.	Philadelphia, Pa.

1 Formerly st. p. Grampus.

2 Formerly schooner Luna.

3 Formerly schooner Otto.

MERCHANT SAILING VESSELS OF THE UNITED STATES—Continued.

Official No.	Signal letters.	Reg.	Name of vessel.	Gross tonnage.	Net tonnage.	Length.		Depth.	When built.	Where built.	Home port (where permanent document issues).
						Feet.	Fath.				
23420	J. D. G. L.	Bg.	Sullivan	344	294	115.5	28.5	15.2	1800	Gouldsboro, Mo.	Boston, Mass.
115245	J. P. F. M.	Sch.	Sullivan Sawin	676	599	147.0	33.0	16.0	1874	Bath, Me.	Do.
116390		Sch.	Sultana	24	24	53.0	18.0	3.8	1891	Braidontown, Fla.	Koy West, Fla.
115210	J. N. M. C.	Sch.	Summer R. Meade	1,035	983	183.0	35.3	22.2	1873	Damariscotta, Me.	Providence, R. I.
13469		Slp. y.	Sunbeam	22	21	48.2	18.0	4.8	1867	Greenport, N. Y.	New York, N. Y.
22169		Sch.	Sunbeam	27	26	48.4	15.3	6.3	1808	Phillipsburg, Mo.	Ellsworth, Me.
25069		Sch.	Sunbeam	55	52	68.0	19.2	7.4	1851	Essex, Mass.	Boston, Mass.
23369	J. B. W. G.	Bk.	Sunbeam	255	242	100.4	27.3	15.2	1850	Rochester, Mass.	New Bedford, Mass.
23857		Slp.	Sunbeam	5	5	33.0	9.0	2.9			New York, N. Y.
115404		Slp.	Sunbeam	12	11	30.0	13.0	4.0	1874	Bristol, Me.	Plymouth, Mass.
115730		Sch.	Sunbeam	22	21	40.3	17.6	4.3	1880	Tuckerton, N. J.	Chincoteague, Va.
116227		Sch.	Sunbeam	7	7	37.8	10.2	3.0	1885	Tottonville, N. Y.	Koy West, Fla.
116320	K. H. B. V.	Sch.	Sunbeam	108	103	82.0	26.0	6.5	1890	Bath, Me.	Bath, Me.
110510		Slp. y.	Sunbeam	10	9	30.7	9.9	8.4	1888	Ile au Haut, Mo.	Philadelphia, Pa.
110711		Sch.	Sunbeam	22	21	46.0	15.4	6.3	1896	Dover Bluff, Ga.	Brunswick, Ga.
116894		Cat.	Sunbeam	7	7	25.4	12.0	3.8	1898	Hyannisport, Mass.	Hyannis, Mass.
116898	K. P. F. L.	Sch.	Sunbury	1,544	1,419	230.0	43.3	10.1	1890	Bath, Me.	Fall River, Mass.
110466		Slp.	Sun Fish	8	6	29.8	13.6	3.0	1889	Hoods Canal, Wash.	Ketchikan, Alaska.
145153		Sch.	Sunflower	28	22	53.0	17.0	4.0	1877	Middlesex County, Va.	Richmond, Va.
110928		Slp.	Sunflower	23	23	61.0	14.0	2.5	1897	Leavenworth, Ind.	Evansville, Ind.
115290	J. N. G. S.	Sch.	Sunlight	367	349	122.5	32.0	0.7	1873	Easthaven, Conn.	New York, N. Y.
115803	J. V. N. H.	Bg.	Sunlight	378	334	125.0	20.1	15.3	1881	Bath, Me.	Do.
110090		Sch.	Sunlight	20	17	52.0	18.2	5.1	1880	Bridgeton, N. J.	Bridgeton, N. J.
117040		Slp.	Sunlight	14	14	28.0	10.0	2.0	1901	Evansville, Ind.	Evansville, Ind.
23091		Sch.	Sunny Side	27	26	45.5	17.0	7.1	1805	Wicasset, Me.	Deer Isle, Me.
23727		Slp.	Sunny Side	10	10	38.5	15.2	6.0	1809	do.	Chatham, Mass.
57693		Sch.	Sunny Side	35	33	59.9	17.8	4.2	1872	Newport, Mich.	Port Huron, Mich.
110131		Slp.	Sunny Side	7	0	29.1	13.8	4.5	1886	West Stratford, Conn.	New Haven, Conn.
23635		Sch.	Sunny South	40	47	70.0	22.0	6.0	1860	Baltimore, Md.	Tappahannock, Va.
23792		Sch.	Sunny South	45	31	67.9	21.9	6.4	1809	Dorchester County, Md.	Crisfield, Md.
115290		Sch.	Sunny South	9	9	48.6	12.0	3.0	1873	Somerset County, Md.	Baltimore, Md.
115512		Sch.	Sunny South	15	14	35.0	14.4	3.9	1876	Crisfield, Md.	Newport News, Va.
115804		Sch.	Sunny South	28	26	57.2	18.3	4.8	1881	Pocomoke City, Md.	Annapolis, Md.
110117		Sch.	Sunny South	7	7	14.6	12.3	3.2	1891	Morsehead City, N. C.	Newbern, N. C.
110351		Sch.	Sunol	13	9	50.0	14.6	3.3	1890	Fishing Island, Md.	Baltimore, Md.
110210		Sch.	Sunrise	26	24	60.5	14.1	3.7	1883	Milwaukee, Wis.	Milwaukee, Wis.
22272		Sch.	Sunshine	369	370	169.9	29.6	11.5	1851	East Saginaw, Mich.	Toledo, Ohio.
22482		Sch.	Sunshine	73	47	82.3	20.6	7.7	1865	Essex, Mass.	Greenport, N. Y.
115070		Slp. y.	Sunshine	17	17	41.2	15.0	0.2	1872	Philadelphia, Pa.	New York, N. Y.
116000		Sch. y.	Sunshine	22	21	47.0	15.1	4.0	1880	Brooklyn, N. Y.	Do.
116451		Sch.	Sunshine	14	14	44.0	12.7	0.1	1891	Baltors Island, Fla.	Do.
116186		Sch.	Sunshine	21	20	44.0	16.7	4.7	1891	Waterford, Conn.	Richmond, Va.
110800		Slp.	Sunshine	7	6	27.5	10.6	5.4	1898	Bristol, Me.	Southwest Harbor, Me.
117051		Sch.	Sunshine	41	8	52.0	20.2	7.4	1901	East Boothbay, Me.	Boston, Mass.
23935		Sch.	Superior	46	43	60.0	23.8	5.0	1871	Boston, Mass.	New York, N. Y.
116633		Sch.	Superior	8	8	33.1	12.7	3.3	1881	Koy West, Fla.	Koy West, Fla.
116748		Sch.	Superior	6	0	33.0	12.0	2.8	1892	Biloxi, Miss.	Sheldahl, Miss.
116222		Sch.	Supply	7	7	30.3	11.3	2.9	1888	Greenport, N. Y.	Greenport, N. Y.
110697		Sch.	Surf Duck	7	7	30.1	9.3	4.2	1895	Port Blakeley Wash.	Port Townsend, Wash.
23010		Sch.	Surprise	48	46	62.5	17.7	7.1	1852	Essex, Mass.	Machias, Me.
115653		Sch.	Surprise	18	12	48.5	16.0	4.4	1870	Baldwin, N. Y.	Capo Charles, Va.
115678		Slp.	Surprise	5	5	24.6	11.3	4.0	1804	Providence, R. I.	Providence, R. I.
115094		Lgr.	Surprise	7	6	30.0	12.0	3.4	1892	Morgan City, La.	Brashear, La.
110532		Slp.	Surprise	7	7	30.8	14.0	3.5	1892	South Norwalk, Conn.	Tappahannock, Va.
110785		Slp. y.	Surprise	13	13	30.1	13.0	4.7	1897	New Rochelle, N. Y.	New York, N. Y.
110788		Slp.	Surprise	5	5	30.4	10.6	2.8	1897	Yorktown, Va.	Newport News, Va.
110010		Slp.	Surprise	7	7	25.0	11.2	3.8	1899	Alloway, N. J.	Bridgeton, N. J.
115010		Sch.	Surry	31	30	50.0	17.4	5.2	1878	Surry County, Va.	Newport News, Va.
118158		Sch.	Survivo	43	42	60.8	16.7	6.1	1887	Bayou Matatro, Fla.	Pensacola, Fla.
117027		Slp.	Susaleo	8	0	32.4	13.3	3.0	1900	Charleston, S. C.	Charleston, S. C.
23040		Sch.	Susan	10	10	42.5	14.3	5.9	1820	Essex, Mass.	Damariscotta, Me.
115013		Sch.	Susan	5	5	26.0	12.5	3.3	1383	Koy West, Fla.	Koy West, Fla.
110200		Slp.	Susan P.	13	12	32.8	17.8	3.5	1888	Russell Creek, S. C.	Charleston, S. C.
22443		Sch.	Susan Franca	40	46	61.8	19.6	6.1	1811	Wells, Mo.	Southwest Harbor, Me.
22531		Sch.	Susan Jane	40	35	60.6	23.9	5.5	1804	Tuckerton, N. J.	Bridgeton, N. J.
23688		Slp.	Susan Leach	15	15	44.4	17.5	4.0	1808	Patchogue, N. Y.	Crisfield, Md.
22317	H. Q. T. V.	Sch.	Susan Ross	104	98	79.3	24.9	7.4	1814	Bucksport, Me.	St. George, Me.
23400	J. F. B. H.	Sch.	Susan Stetson	140	133	80.2	26.1	8.2	1897	Damariscotta, Me.	Bucksport, Me.
115780		Sch.	Susan Walker	24	22	67.2	17.6	5.2	1881	Wicomico County, Md.	Crisfield, Md.
116094		Sch.	Susan A. Bryan	44	42	68.0	20.0	5.3	1880	St. Michaels, Md.	Do.
23503		Sch.	Susan E. Nash	80	84	82.8	24.2	6.2	1898	Westerly, R. I.	Kennebunk, Me.
17892		Sch.	Susan E. Parker	22	21	66.0	14.0	3.8	1881	Northumberland County, Va.	Tappahannock, Va.
110144		Sch.	Susan E. Porter	37	24	60.0	21.5	4.3	1887	Pocomoke City, Md.	Newbern, N. C.

1 Formerly sloop Joshua R. Smith.
 2 Formerly schooner Thomas J. Jackson.

3 Formerly sloop Sunlight.
 4 British brigantine Sunlight.

5 Rebuilt, 1880.
 6 Rebuilt, 1879.

MERCHANT SAILING VESSELS OF THE UNITED STATES—Continued.

Official No.	Signal letters.	Rtg.	Name of vessels.	Gross tonnage.	Net tonnage.	Length.	Breadth.	Depth.	When built.	Where built.	Home port (where permanent document issues).
						Feet.	Feet.	Feet.			
115379		Slp.	Susan J. Smith	8	7	35.8	13.5	3.2	1877	Pocomoke City, Md.	Newport News, Va.
116984		Sch.	Susan L. Watson	28	19	53.0	18.1	5.3	1900	Solomon Island, Md.	Do.
115899	J. W. T. M.	Sch.	Susan N. Pickering	330	319	135.0	32.0	10.8	1882	Belfast, Mo.	Deer Isle, Me.
116939		Sch.	Susanna	7	0	41.4	10.3	2.4	1900	Morohead City, N. C.	Beaufort, N. C.
115817		Sch.	Susanmah	17	0	44.4	10.2	4.2	1882	Manteo, N. C.	Do.
115890		Sch.	Susato	21	20	45.0	16.0	4.0	1882	Clear Creek, Tex.	Galveston, Tex.
116052		Slp.	Susato	5	5	28.0	12.0	2.8	1883	Oyster Bay, N. Y.	Cold Spring, N. Y.
116322		Slp. y.	Susato	5	5	23.9	11.0	4.3	1890	Gloucester, Mass.	Boston, Mass.
116397		Slp.	Susato	7	7	27.5	12.4	4.7	1891	Stoughton, Conn.	Stonington, Conn.
116422		Sch. y.	Susato	9	9	35.1	10.2	4.3	1887	Buffalo, N. Y.	Cleveland, Ohio.
116189		Sch.	Susato	7	7	32.1	11.7	3.4	1892	Key West, Fla.	Key West, Fla.
116627		Slp. y.	Susato	5	5	30.0	10.3	4.4	1894	City Island, N. Y.	New York, N. Y.
116122		Slp.	Susato B.	11	11	35.7	13.3	5.8	1900	Friendship, Me.	Patchogue, N. Y.
116969		Sch.	Susato B.	11	11	30.0	11.6	3.4	1901	Baldwin, N. Y.	Waldoboro, Me.
117045		Slp.	Susato B.	0	0	34.7	13.3	4.4	1891	Greenwich, Conn.	Bridgeport, Conn.
116647		Slp.	Susato C.	9	9	10.8	13.2	3.2	1886	Brooklyn, N. Y.	Patchogue, N. Y.
116157		Slp.	Susato R.	9	8	33.8	14.0	3.7	1889	Greenville, N. Y.	Capo Charles, Va.
116265		Slp.	Susato S.	9	9	35.5	11.5	2.0	1870	Worcester County, Md.	Chincoteague, Va.
23863		Slp.	Susato Dirrlekson	8	8	4.0	14.7	2.0	1900	Capo Charles, Va.	Capo Charles, Va.
116971		Slp.	Susato Hooper	70	50	75.7	22.0	7.8	1882	Gloucester, Mass.	Boston, Mass.
115828		Sch.	Susato Leo	27	10	41.5	13.8	3.0	1899	Holland Island, Md.	Crisfield, Md.
116914		Slp.	Susato Mulr	229	173	125.5	30.5	7.5	1901	Scranton, Miss.	Capo Charles, Va.
116276		Sch.	Susato B. Dantzer	20	18	41.0	18.3	5.0	1871	Littlecreek, Del.	Shildoboro, Miss.
117024	K. Q. R. S.	Sch.	Susato C. Raynor	10	9	53.5	15.3	2.7	1885	Oxford, Md.	Philadelphia, Pa.
23946		Sch.	Susato E. Parriss	10	9	53.5	15.3	2.7	1885	Oxford, Md.	Baltimore, Md.
116974		Sch.	Susato H. Davidson	610	482	141.7	35.3	14.3	1883	Camden, N. J.	Bridgeport, N. J.
115944	K. B. Q. M.	Sch.	Susato M. Plummer	920	808	181.5	37.3	17.6	1890	Thomaston, Mo.	San Francisco, Cal.
116369	K. H. P. R.	Sch.	Susato P. Oliver	272	236	123.0	32.3	9.2	1882	Bucksport, Me.	Bangor, Me.
115865	J. W. K. B.	Sch.	Susato and Winife	10	8	33.1	12.4	6.2	1897	Steuben, Mo.	Southwest Harbor, Me.
116761		Slp. y.	Susquehanna	25	24	51.0	15.8	3.9	1233	Hayre do Grace, Md.	Baltimore, Md.
115995		Slp. y.	Susquehanna	2,744	2,500	273.6	45.1	10.1	1891	Bath, Mo.	Bath, Mo.
116145	K. J. V. B.	Slp.	Sussex	10	0	40.2	15.3	3.8	1888	Pocomoke City, Md.	Bridgeport, N. J.
116214		Sch.	Suwanee	11	11	41.5	14.0	1.8	1881	St. Augustine, Fla.	Key West, Fla.
116167		Slp.	Swallow	10	10	32.4	11.7	2.7	1880	Lake Charles, La.	Port Lavaca, Tex.
115723		Sch.	Swallow	15	14	44.3	12.2	4.2	1888	Grindstone Island, N. Y.	Capo Vincent, N. Y.
116225		Slp.	Swallow	10	10	32.2	12.0	5.0	1891	Athens, N. Y.	Albany, N. Y.
116432		Slp. y.	Swan	24	23	38.1	18.4	5.0	1870	Greenport, N. Y.	Perth Amboy, N. J.
23850		Slp.	Swan	10	10	32.4	12.0	4.2	1891	Edgartown, Mass.	Nantucket, Mass.
116630		Cat.	Swan	0	5	28.5	10.0	4.0	1899	Bremerton, Wash.	Seattle, Wash.
116897		Sch.	Swan	7	7	28.0	14.1	3.4	1900	Shipyard, Ga.	Savannah, Ga.
117011		Slp.	Swan	11	8	38.9	13.3	2.4	1901	Mitchellville, Fla.	Tampa, Fla.
117042		Slp.	Swan	8	8	38.9	13.3	2.4	1901	Mitchellville, Fla.	Tampa, Fla.
117056		Sch.	Swan	23	23	63.8	15.9	4.4	1883	St. Joseph, Mich.	Grand Haven, Mich.
116245		Slp. y.	Swansboro	25	24	40.0	17.0	3.0	1895	Brooklyn, N. Y.	New York, N. Y.
116702		Sch.	Swansboro	22	20	64.8	17.4	3.0	1895	Swansboro, N. C.	Baltimore, Md.
22358		Sch.	Sweepstakes	300	294	141.2	29.7	10.0	1858	Cleveland, Ohio.	Detroit, Mich.
115103		Slp.	Sweepstakes	10	9	46.0	16.0	3.0	1872	Dorchester County, Md.	Baltimore, Md.
117016		Sch.	Sweet	41	41	73.0	23.2	5.0	1900	Pocomoke City, Md.	Crisfield, Md.
22397		Sch.	Sweetheart	538	512	175.4	32.0	13.1	1897	Detroit, Mich.	Buffalo, N. Y.
116936		Sch.	Sweetheart	21	16	51.8	17.9	4.4	1899	Scranton, Miss.	Shildoboro, Miss.
116622		Slp. y.	Swirl	13	12	39.0	13.4	6.0	1891	Boothbay Harbor, Me.	Portland, Me.
116698		Sch.	Sword Fish	14	13	39.4	13.7	4.0	1895	Bath, Me.	Bath, Me.
22850		Slp.	Syble	9	9	34.5	13.4	3.5	1895	Bath, Me.	Bath, Me.
23207		Sch.	Sycamore	34	32	55.5	10.7	5.0	1856	Sacramento, Cal.	New York, N. Y.
116774	K. R. C. W.	Slp. y.	Syco	21	21	67.8	12.0	8.0	1897	City Island, N. Y.	Perth Amboy, N. J.
22499		Slp.	Sylph	6	6	32.0	12.0	3.0	1867	East Haddam, Conn.	New York, N. Y.
23493		Slp.	Sylph	7	7	30.6	11.5	4.2	1878	North Weymouth, Mass.	New London, Conn.
115628		Sch.	Sylph	60	57	71.5	21.4	7.8	1885	North Weymouth, Mass.	Boston, Mass.
116661		Slp.	Sylph	8	7	30.8	12.2	3.3	1880	Groton, Conn.	Boston, Mass.
116298	K. C. G. S.	Sch. y.	Sylph	68	64	72.0	22.5	8.9	1880	Fort Jefferson, N. Y.	Sag Harbor, N. Y.
116194		Slp.	Sylvan Dell	14	8	43.5	10.5	4.3	1888	Dividing Creek, N. J.	New Haven, Conn.
116356		Sch.	Sylvan Dell	0	6	48.0	12.0	5.0	1898	St. Peter, Md.	Bridgeport, N. J.
116101		Slp.	Sylvan Shore	7	7	32.0	12.5	3.8	1885	Norwalk, Conn.	Annapolis, Md.
116185		Sch.	Sylvan Shore	9	8	32.8	13.8	3.2	1887	Pass Christian, Miss.	Perth Amboy, N. J.
116803		Slp.	Sylvester	15	9	40.9	13.7	6.0	1899	Rockland, Me.	Shildoboro, Miss.
22559		Sch.	Sylvi	82	78	73.5	21.1	7.1	1855	Columbia Falls, Me.	Gloucester, Mass.
25880		Slp.	Sylva	6	5	28.3	11.9	5.2	1867	Moriches, N. Y.	Calais, Me.
116502		Slp.	Sylva	11	10	34.4	10.0	6.0	1891	Washington, D. C.	Greenport, N. Y.
116708		Slp.	Sylva	8	8	27.5	10.8	5.9	1896	Friendship, Me.	Washington, D. C.
116450	K. J. W. L.	Sch.	Sylva C. Hall	384	285	147.8	33.0	11.0	1891	Bridgeport, Conn.	Provincetown, Mass.
116588		Sch.	Sylva M. Numan	56	53	75.0	20.0	8.2	1893	East Boothbay, Me.	New Haven, Conn.
116945		Slp.	Sylvio	5	5	26.1	12.5	3.4	1885	New York, N. Y.	Kennebunk, Me.
23590		Slp. y.	Syron	9	8	40.0	14.0	3.5	1855	New Haven, Conn.	New York, N. Y.
116968		Slp. y.	Syron	17	17	41.6	12.4	6.2	1899	East Boothbay, Me.	Bridgeport, Conn.
116521		Slp. y.	Syrin	7	7	28.3	12.0	4.0	1891	Brooklyn, N. Y.	Boston, Mass.

MERCHANT SAILING VESSELS OF THE UNITED STATES—Continued.

Official No.	Signal letters.	Rig.	Name of vessel.	Gross tonnage.	Net tonnage.	Length.	Breadth.	Depth.	When built.	Where built.	Home port (where permanent document issues).
T.											
24480		Sch.	T. Alonzo	23	22	48.0	18.0	3.8	1860	San Francisco, Cal.	San Francisco, Cal.
145609		Sch.	T. Ellis	34	22	42.6	13.6	6.7	1891	San Pedro, Cal.	San Diego, Cal.
24267	H. R. S. W.	Sch.	T. Towner	197	162	97.0	25.5	10.4	1809	New Haven, Conn.	New York, N. Y.
145024	J. Q. M. P.	Sch.	T. A. Stuart	178	149	105.0	27.0	8.8	1871	Machiasport, Mo.	Machias, Mo.
151509		Sch.	T. B. Husted	27	17	62.9	18.1	5.0	1870	Newport, N. J.	Bridgeton, N. J.
24902		Sch.	T. B. Kemp	18	10	48.3	16.6	3.0	1872	New Orleans, La.	New Orleans, La.
145409		Sch.	T. C. Bennett	10	9	40.5	14.8	3.0	1885	Cambridge, Md.	Crisfield, Md.
145321		Slp.	T. C. Maslin	0	8	33.5	13.1	3.7	1882	Rockhill, Md.	Baltimore, Md.
150228		Sch.	T. C. White	10	0	42.0	13.0	4.0	1892	Essex County, Va.	Tappahannock, Va.
24844		Sch.	T. D. Farnell	64	61	76.0	23.5	5.8	1870	Dorchester County, Md.	Crisfield, Md.
145500		Slp.	T. F. Fletcher	11	10	40.0	13.8	3.6	1888	Flagpond, Va.	Norfolk, Va.
145213		Sch.	T. G. Cruso	97	02	45.0	21.9	6.0	1880	Tuckahoe, N. J.	Somera Point, N. J.
59196		Sch.	T. G. Lester	257	246	141.6	20.7	9.0	1868	East Saginaw, Mich.	Port Huron, Mich.
24633		Slp.	T. J. Hallock	9	7	34.0	11.0	3.0	1895	Brookhaven, N. Y.	Tappahannock, Va.
145785		Sch.	T. J. Whittaker	30	20	61.8	24.7	4.0	1898	New Orleans, La.	New Orleans, La.
145440		Sch.	T. L. Dawson	10	0	43.1	13.8	3.1	1887	St. Michaels, Md.	Baltimore, Md.
145917	K. P. F. T.	Sch.	T. M. Nicholson	128	90	95.1	24.4	10.8	1890	Essex, Mass.	Bucksport, Me.
145558		Sch.	T. M. Taylor	7	6	44.0	11.0	2.7	1890	Atlantic, N. C.	Beaufort, S. C.
24880		Sch.	T. O. Ladow	24	15	40.0	18.4	4.0	1869	Dorchester, N. J.	Bridgeton, N. J.
145269		Sch.	T. O. Smith	35	33	68.0	20.5	4.8	1881	Islip, N. Y.	Patchogue, N. Y.
145174		Sch.	T. O. Gilliam	17	10	52.0	18.9	3.4	1878	Norfolk, Va.	Norfolk, Va.
145205		Sch.	T. R. Creamer	25	17	65.9	17.7	4.6	1881	Whitehaven, Md.	Annapolis, Md.
24741		Slp.	T. T. Francis	8	8	34.0	11.8	3.2	1867	Crisfield, Md.	Newport News, Va.
24853	J. K. L. W.	Sch.	T. W. Allan	113	05	83.0	26.1	7.5	1870	Dennysville, Me.	Eastport, Me.
145146		Sch.	T. W. Bush	10	9	49.0	14.6	3.4	1884	Fairmount, Md.	Crisfield, Md.
145312	K. G. H. L.	Sch.	T. W. Cooper	158	150	90.0	28.3	8.3	1889	East Machias, Me.	Machias, Me.
145394	K. C. V. J.	Sch.	T. W. Dunn	797	674	183.3	35.4	16.0	1884	Thomaston, Me.	Thomaston, Me.
24203		Slp.	T. W. Ladd	36	36	46.3	19.9	6.4	1854	Brooklyn, N. Y.	New York, N. Y.
145652		Sch.	T. W. Spencer	71	67	74.5	25.0	6.7	1874	Cornwall, N. Y.	Do.
145072	J. H. F. V.	Sch.	T. Morris Perot	310	247	137.5	35.8	11.0	1875	Jamestown, Va.	Do.
145257	J. V. K. C.	Shp.	Tacoma	1,738	1,671	222.2	41.0	17.7	1881	Bath, Me.	San Francisco, Cal.
145800		Sch.	Tacoma	105	71	96.4	24.2	10.0	1900	Essex, Mass.	Gloicester, Mass.
24583		Sch.	Taylor	298	288	140.0	29.0	10.0	1867	Marble City, Mich.	Buffalo, N. Y.
145505	K. H. W. M.	Sch.	Talman	124	88	108.2	24.0	10.8	1890	Essex, Mass.	Gloicester, Mass.
145323		Slp. y.	Tally-ho	9	9	31.3	12.0	4.8	1893	Astoria, N. Y.	Providence, R. I.
24206		Sch.	Tamerlane	41	39	65.0	16.7	7.4	1840	Arrowsic, Me.	Ellsworth, Me.
24080		Sch.	Tamson	28	27	62.8	18.3	0.7	1893	Canton, Me.	Southwest Harbor, Me.
145080	J. R. K. B.	Bkn.	Tam O'Shanter	592	502	170.0	38.5	14.0	1876	North Bend, Oreg.	San Francisco, Cal.
145330		Sch.	Tam O'Shanter	11	0	62.6	14.0	3.3	1889	St. Peters, Md.	Newport News, Va.
145850		Ywl. y.	Tangent	10	8	32.2	11.8	6.9	1900	Portland, Me.	Portland, Me.
24451	H. S. B. G.	Bg.	Tanner	291	270	129.0	29.7	11.7	1855	Smithtown, N. Y.	Seattle, Wash.
145734		Sch. y.	Tanniscott	28	27	50.1	16.8	0.3	1863	Boothbay, Me.	Southwest Harbor, Me.
145401		Sch. y.	Tantrum	9	9	27.0	12.2	4.0	1896	South Boston, Mass.	Boston, Mass.
24013		Sch. y.	Tarpon	14	14	48.0	13.0	3.9	1884	Long Island, N. Y.	Tampa, Fla.
24025		Sch.	Tartar	12	12	36.8	13.5	3.0	1808	San Francisco, Cal.	Portsmouth, N. H.
145816		Sch. y.	Tartar	48	46	68.0	24.5	4.6	1899	San Francisco, Cal.	San Francisco, Cal.
75598		Sch.	Tasmania	979	930	221.0	35.0	16.0	1871	Chicago, Ill.	Chicago, Ill.
145879	K. Q. W. N.	Sch.	Tattler	172	135	113.0	25.8	12.0	1861	Port Huron, Mich.	Cleveland, Ohio.
24287		Slp.	Teaser	13	13	38.0	15.4	4.4	1855	Essex, Mass.	Gloicester, Mass.
145092		Sch.	Teaser	33	33	69.0	12.9	8.0	1874	Bristol, R. I.	Providence, R. I.
145516		Slp.	Teaser	5	5	30.5	10.8	2.8	1862	Upper Cascade, Wash.	Port Townsend, Wash.
145577		Slp.	Teaser	7	7	30.0	9.0	2.5	1890	City Island, N. Y.	New York, N. Y.
145789		Slp.	Teaser	5	5	31.7	11.0	2.0	1891	Bakers Cross Roads, Va.	Richmond, Va.
145709		Slp.	Teckla	6	6	30.8	10.7	3.7	1893	Sayville, N. Y.	Bridgeton, Conn.
145800		Sch.	Tecumseh	41	41	65.8	18.8	8.8	1899	Eagle Harbor, Wash.	Seattle, Wash.
145811		Slp. y.	Teddy R.	10	10	33.4	10.8	3.6	1899	Essex, Mass.	Gloicester, Mass.
145772	K. N. J. P.	Slp. y.	Tokama	0	0	26.9	10.5	3.8	1897	Alexandria Bay, N. Y.	Capo Vincent, N. Y.
145690		Sch.	Telegram	45	42	70.7	21.7	6.9	1875	Brooklyn, N. Y.	New York, N. Y.
24040		Sch.	Telegraph	122	95	70.0	21.0	7.7	1847	Mystic, Conn.	Brunswick, Ga.
24315		Sch.	Telegraph	41	39	67.0	23.5	6.0	1851	Boston, Mass.	Thomaston, Me.
24091		Slp.	Telegraph	26	24	47.5	16.9	6.6	1850	Lohanon, N. Y.	Perth Amboy, N. J.
145189		Slp.	Telegraph	14	8	40.2	15.2	3.8	1878	Bellport, N. Y.	Greenport, N. Y.
145166		Sch.	Telephone	20	19	48.0	14.3	5.4	1878	Wilmington, Del.	Cape Charles, Va.
145288		Slp.	Telephone	13	13	35.4	15.0	6.1	1882	Kennebunk, Me.	Portland, Me.
145832		Slp. y.	Telma	5	5	24.8	9.8	4.0	1892	Charleston, S. C.	Charleston, S. C.
24517	J. B. C. L.	Sch.	Telumah	230	218	110.3	28.1	10.1	1890	Brooklyn, N. Y.	Stamford, Conn.
24803		Sch. y.	Tempest	35	34	60.9	17.0	6.3	1872	Damariscotta, Me.	Bangor, Me.
24031		Slp.	Templar	396	376	127.9	28.5	14.5	1863	Bath, Me.	Boston, Mass.
145595		Slp. y.	Tempus	7	7	28.3	11.2	5.1	1878	Baltimore, Md.	New York, N. Y.
145364	K. H. T. H.	Sch.	Tena A. Cotton	377	321	138.8	34.2	10.5	1883	Portland, Me.	Do.
145433		Slp.	Tender	9	9	31.0	13.7	4.0	1884	Milton, Del.	Bridgeton, N. J.
145115		Sch.	Tennis and Laura	6	53	73.0	19.0	6.0	1876	Lyndhurst, N. J.	New York, N. Y.
24859		Sch.	Teresa D. Baker	87	82	78.5	23.0	8.3	1867	Manitowoc, Wis.	Grand Haven, Mich.
										Essex, Mass.	Boston, Mass.

¹ Formerly } a schooner T. Towner.
² } & British schooner T. Towner.

³ Formerly schooner James Couch.

MERCHANT SAILING VESSELS OF THE UNITED STATES—Continued.

Official No.	Signal letters.	Rig.	Name of vessel.	Gross tonnage.	Net tonnage.	Length.	Breadth.	Depth.	When built.	Where built.	Home port (where permanent document issues).
						Feet.	Feet.	Feet.			
145314		Sch.	Tertisa	10	9	39.2	11.5	3.2	1882	Port Sanilao, Mich	Port Huron, Mich.
145317		Slp.	Tessie	5	5	23.8	11.5	3.2	1882	Noank, Conn.	Barnstable, Mass.
145399		Slp.	Tessie Carman	8	8	31.8	12.8	3.6	1891	Bayport, N. Y.	Perth Amboy, N. J.
145273		Sch.	Teutonla	594	564	177.0	32.0	12.5	1881	Marine City, Mich.	Port Huron, Mich.
145852		Sch.	Texas	7	7	33.8	12.8	3.0	1899	Galveston, Tex.	Galveston, Tex.
24170		Sch.	Texas	14	13	42.0	14.0	3.0	1866	Lynchburg, Tex.	Do.
145225		Slp.	Texas	30	36	44.0	18.9	7.3	1845	New York, N. Y.	New York, N. Y.
145808		Slp.	Texas	8	7	40.8	16.8	3.6	1895	Cape Charles, Va.	Cape Charles, Va.
145889		Slp.	Thalia	6	6	26.3	9.2	6.9	1888	Deer Isle, Me.	Deer Isle, Me.
145633		Sch.	Thalia	82	78	81.8	22.0	9.0	1892	Gloucester, Mass.	Gloucester, Mass.
145807		Slp. y.	Thalia	6	6	39.0	10.2	4.5	1899	Greenport, N. Y.	New York, N. Y.
145854	K. Q. G. N.	Sch.	Thallum	729	596	164.3	36.6	16.7	1900	Verona, Me.	Do.
145801	K. N. W. D.	Sch.	Thaxter	843	745	181.5	35.3	16.3	1890	Bath, Me.	Fall River, Mass.
145131		Sch.	The Belle	20	19	40.2	16.5	3.5	1880	Astoria, Oreg.	Astoria, Oreg.
145338		Sch.	The Bellon	62	59	64.7	21.1	5.3	1900	do.	do.
145903		Sch.	The Brick	53	53	75.5	24.6	3.8	1891	Traverse City, Mich.	Grand Haven, Mich.
145856		Slp.	The Chalfonte	16	13	43.5	15.0	4.7	1900	Atlantic City, N. J.	Somers Point, N. J.
145750	K. N. D. H.	Slp. y.	The Hermitage	10	10	43.0	10.5	4.2	1895	South Boston, Mass.	Tuckerton, N. J.
145572	K. J. C. P.	Sch.	The Josephine	639	563	173.0	30.0	15.0	1890	Baltimore, Md.	New York, N. Y.
145383		Lgr.	The Ocean	6	6	37.0	12.1	3.0	1884	Lockport, La.	Brashear, La.
145885		Slp. y.	The Owl	6	6	30.0	11.6	3.6	1888	Bourne, Mass.	Provincetown, Mass.
91425	J. V. N. W.	Sch. y.	Tholma	26	25	49.5	18.0	5.8	1881	Noank, Conn.	Deer Isle, Me.
105864		Slp.	Tholma	5	5	38.0	12.3	3.8	1879	Chicago, Ill.	Mobile, Ala.
145541		Sch. y.	Tholma	23	23	52.9	13.0	8.7	1890	Boston, Mass.	Philadelphia, Pa.
145939	K. L. P. Q.	Sch.	Tholma	525	449	157.3	35.6	15.2	1893	Rockland, Me.	Boston, Mass.
145719		Slp.	Tholma	9	8	33.0	12.0	3.6	1896	Brower, Me.	New York, N. Y.
145768		Cat.	Tholma	5	5	24.0	11.4	3.7	1898	Oosterville, Mass.	Edgarton, Mass.
145863		Slp.	Tholma	13	13	41.5	15.4	4.2	1900	Brunswick, Ga.	Brunswick, Ga.
145875		Slp.	Tholma	8	8	33.0	12.3	2.7	1899	Mitchells Point, Tex.	Port Lavaca, Tex.
145812		Sch.	Tholma G.	12	8	43.5	14.3	3.4	1899	Biloxi, Miss.	Shieldsboro, Miss.
145753		Sch.	Tholma G. Roberts	6	6	45.3	14.0	2.7	1897	Applegarth, Md.	Crisfield, Md.
145802	K. Q. S. D.	Ywl. y.	Thomls	11	9	36.0	13.4	4.3	1899	Patchogue, N. Y.	New York, N. Y.
145693		Ywl. y.	Theo.	9	9	30.4	12.6	4.0	1895	Jersey City, N. J.	Do.
24540	J. B. D. K.	Bk.	Theobald	981	932	177.0	34.8	23.3	1891	Richmond, Me.	San Francisco, Cal.
145202		Slp.	Theo. Fletcher	24	22	40.0	18.0	4.4	1870	Bayshore, N. Y.	Patchogue, N. Y.
145859	K. Q. H. L.	Sch.	Theodora Palmer	1,042	910	198.4	40.5	17.6	1900	Noank, Conn.	New London, Conn.
145461		Slp.	Theodoro Haughwaut	14	13	45.0	15.0	3.6	1887	Nansemond County, Va.	Norfolk, Va.
145101		Sch.	Theodoro Voges	163	155	103.0	24.1	8.8	1870	Black River, Ohio	Port Huron, Mich.
145748		Cat.	Theo. R. Lore	6	6	28.0	12.6	4.3	1897	Anglesen, N. J.	Bridgeton, N. J.
145254		Sch.	Theodoro S. Fassett	548	521	189.8	31.9	14.2	1881	Marine City, Mich.	Niagara Falls, N. Y.
145232		Slp.	Theodosia E. Bell	8	8	31.6	13.2	3.2	1880	Powellton, Va.	Cape Charles, Va.
145845	K. Q. D. R.	Sch.	Theoline	585	477	164.3	35.8	15.5	1900	Belfast, Me.	Boston, Mass.
24252		Slp.	Thersea	18	17	46.6	17.7	4.5	1864	New Bedford, Mass.	New Bedford, Mass.
145140		Sch.	Thersea	24	23	62.5	21.0	3.5	1877	San Francisco, Cal.	San Francisco, Cal.
145155		Sch.	Thersea	15	15	45.0	16.1	3.7	1877	Germantown, N. U.	Newbern, N. C.
145757		Ywl. y.	Thersea	18	18	43.0	13.5	6.0	1897	Rockland, Me.	Marblehead, Mass.
2406 J	J. P. D. S.	Sch.	Theresa Wolf	307	244	126.0	33.7	10.0	1874	Mays Landing, N. J.	Somers Point, N. J.
24338	H. R. T. P.	Sch.	Thersea	1,017	1,012	162.9	35.3	24.5	1854	Richmond, Me.	New York, N. Y.
145593		Slp.	Thialfi	8	7	28.2	11.8	4.8	1881	Boston, Mass.	Boston, Mass.
145300	K. C. H. L.	Slp. y.	Thialfi	22	31	58.3	17.3	6.9	1884	Greenport, N. Y.	New York, N. Y.
145160		Slp.	Thialfi	7	6	29.0	11.6	3.6	1887	Middletown, Conn.	Hartford, Conn.
145183		Slp.	Thialfi	10	9	35.0	11.9	3.0	1888	Bremen, Me.	Gloucester, Mass.
145197		Slp.	Thialfi	10	9	41.8	14.5	3.6	1888	Cambridge, Md.	Crisfield, Md.
145730		Sch.	Thialfi	10	10	42.2	16.6	6.4	1897	Ormond, Fla.	St. Augustine, Fla.
145428		Sch.	Thomas J.	10	9	54.8	14.3	3.2	1890	Tilghman Island, Md.	Annapolis, Md.
95123		Slp.	Thomas Armstrong	13	12	37.4	14.6	4.4	1871	Glenwood, N. Y.	New Haven, Conn.
145520		Sch.	Thomas Armstrong	89	85	82.0	21.1	5.8	1828	Iolo Lamotte, Vt.	Plattburg, N. Y.
145488		Sch.	Thomas Blados	27	26	62.0	17.6	6.1	1858	St. Michaels, Md.	Baltimore, Md.
145353		Sch.	Thomas Bond	29	28	61.2	16.8	5.0	1823	Narrows Creek, Md.	Do.
24178	H. R. Q. N.	Sch.	Thomas Borden	209	171	105.0	28.0	8.8	1860	Dartmouth, Mass.	Fall River, Mass.
145990		Sch.	Thomas Brundage	72	60	79.4	21.0	9.1	1895	Essex, Mass.	Boston, Mass.
24122	H. R. W. K.	Sch.	Thomas Glyde	320	260	120.0	29.8	9.6	1867	Milford, Del.	Richmond, Va.
145133		Slp.	Thomas Collins	13	12	33.0	14.0	4.4	1877	City Island, N. Y.	New York, N. Y.
24302		Slp.	Thomas Conley	31	28	52.0	20.0	6.3	1848	Port Jefferson, N. Y.	Do.
4932		Sch.	Thomas Dobbie	322	306	137.4	25.5	11.3	1867	Oswego, N. Y.	Oswego, N. Y.
145885		Sch.	Thomas Fairley	10	9	46.5	14.1	3.5	1875	Bonomers County, Md.	Baltimore, Md.
145276		Sch.	Thomas Franklin	5	5	26.4	11.3	3.1	1881	Key West, Fla.	Tampa, Fla.
24155		Sch.	Thomas Gawn	540	522	170.8	31.7	13.5	1872	Black River, Ohio	Port Huron, Mich.
24732		Sch.	Thomas Gibbons	24	23	49.0	18.0	6.0	1854	Bonomers County, Md.	Norfolk, Va.
24816	J. H. M. S.	Sch.	Thomas Hix	99	94	77.4	27.5	8.3	1847	Thomasston, Me.	Rockland, Me.
24833	J. H. Q. B.	Sch.	Thomas Howard	50	48	79.2	20.6	7.6	1870	Philadelphia, Pa.	Calais, Me.
145335		Sch.	Thomas Humphreys	64	48	77.4	23.4	5.5	1823	Milford, Del.	Bridgeton, N. J.
145542		Sch.	Thomas Jones	7	6	36.7	13.0	2.6	1890	Fowl River, Ala.	Mobile, Ala.
145458		Slp.	Thomas Moody	5	5	31.0	9.7	3.0	1887	Nansemond County, Va.	Norfolk, Va.
24308		Slp.	Thomas Nelson	60	57	67.2	24.0	5.9	1850	Nyack, N. Y.	New York, N. Y.

¹ Formerly sloop yacht Maria.

² Formerly sloop Anna S.

³ Formerly sloop Hannah D. Ludlum.

⁴ Formerly schooner Comanche.

MERCHANT SAILING VESSELS OF THE UNITED STATES—Continued.

Official No.	Signal letters.	Rig.	Name of vessel.	Gross tonnage.	Net tonnage.	Length.	Breadth.	Depth.	When built.	Where built.	Home port (where permanent document issues).
						Feet.	Feet.	Feet.			
24080		Sch.	Thomas Quynle	893	848	182.0	32.0	13.0	1872	Cleveland, Ohio	Cleveland, Ohio.
145311		Sch.	Thomas Richard	84	80	85.0	23.0	6.3	1882	Cambridge, Md.	Baltimore, Md.
24408		Sch.	Thomas Seabrook	43	41	60.0	21.4	5.0	1857	Nyack, N. Y.	Perth Amboy, N. J.
24637		Sch.	Thomas Thomas	43	29	67.4	19.7	5.9	1807	Beaufort, N. C.	Chincoteague, Va.
145575	K. J. G. B.	Sch.	Thomas Whismore	435	351	144.4	34.2	10.0	1891	Milton, Del.	Philadelphia, Pa.
145027	J. Q. N. K.	Bk.	Thomas A. Goddard	715	685	154.0	34.0	18.0	1874	Duxbury, Mass.	Boston, Mass.
145470		Sch.	Thomas A. Rogers	27	18	54.8	17.2	5.5	1887	Camden, N. J.	Camden, N. J.
145507	K. J. S. W.	Sch.	Thomas A. Ward	805	739	170.4	37.0	16.2	1891	do	Perth Amboy, N. J.
145573		Sch.	Thomas B. Bourne	18	9	53.5	15.5	4.4	1891	Magothy River, Md.	Camden, N. J.
145347		Sch.	Thomas B. Cator	46	34	69.2	23.0	5.2	1883	Taylor's Island, Md.	Chincoteague, Va.
145252	J. V. H. P.	Sch.	Thomas B. Garland	319	303	120.6	32.0	11.4	1881	Bath, Mo.	Portsmouth, N. H.
24588		Sch.	Thomas B. Hambleton	20	15	49.2	17.3	5.3	1861	Dorchester County, Md.	Cape Charles, Va.
145822		Sch.	Thomas B. Reed	10	9	31.1	12.2	5.5	1895	Friendship, Mo.	Plymouth, Mass.
145723	K. M. S. T.	Sch.	Thos. B. Reed	116	98	79.1	27.0	7.5	1882	Newcastle, New Brunswick	Bath, Me.
145302		Sch.	Thomas B. Schall	55	52	75.3	22.0	6.5	1882	Baltimore, Md.	Crisfield, Md.
24092		Sch.	Thomas B. Taylor	93	88	87.1	23.0	6.0	1873	Wicomico County, Md.	do
24878		Sch.	Thomas B. Travers	38	36	68.0	23.3	4.8	1871	Dorchester County, Md.	Baltimore, Md.
145048		Slp.	Thomas C. Hunting	11	10	33.5	13.6	3.0	1875	Eastville, Va.	Cape Charles, Va.
24353		Slp.	Thomas C. Burns	9	8	35.0	13.0	3.6	1852	Port Richmond, N. Y.	Perth Amboy, N. J.
145301		Sch.	Thomas C. Eaton	77	73	83.7	23.8	6.2	1882	Dorchester County, Md.	Norfolk, Va.
145358		Sch.	Thomas C. Rackett	44	28	59.0	19.2	8.0	1883	Noank, Conn.	Greenport, N. Y.
24570		Sch.	Thomas C. Wilson	30	29	58.5	15.7	5.0	1868	Black River, Ohio	Milwaukee, Wis.
24603		Sch.	Thomas E. Bell	39	29	60.5	20.0	6.3	1867	Talbot County, Md.	Baltimore, Md.
24097		Slp.	Thomas E. Cook	17	16	43.4	16.0	4.5	1874	Baltimore, Md.	do
13219		Slp.	Thomas E. Jewell	68	68	104.2	27.2	7.0	1863	Mystic, Conn.	New York, N. Y.
145501		Sch.	Thos. E. Taylor	10	9	56.0	15.2	4.1	1891	Solomon Island, Md.	Baltimore, Md.
145212		Sch.	Thomas F. Bayard	70	66	86.0	21.1	8.6	1830	Brooklyn, N. Y.	Juneau, Alaska
145449	K. H. G. S.	Sch.	Thomas F. Pollard	731	677	157.5	34.0	17.0	1890	Danville, N. J.	Bridgeton, N. J.
145514		Sch.	Thomas G. Dunann	9	9	55.3	15.4	3.6	1899	Solomon Island, Md.	Crisfield, Md.
24800		Slp.	Thomas G. Hunt	22	14	48.4	18.4	4.6	1871	Greenport, N. Y.	Edenton, N. C.
145331	K. B. H. W.	Sch.	Thomas G. Smith	513	467	143.2	34.5	14.9	1883	Wilmington, Del.	Bridgeton, N. J.
145125		Gal.	Thomas H. Bennett	6	5	20.0	10.7	3.1	1886	Philadelphia, Pa.	Baltimore, Md.
24020		Sch.	Thomas H. Brice	48	40	73.0	21.0	5.0	1856	Baltimore, Md.	New York, N. Y.
50104		Sch.	Thomas H. Caboon	431	402	160.0	30.5	10.3	1881	East Saginaw, Mich.	Port Huron, Mich.
24326		Slp.	Thomas H. Fales	31	30	52.0	18.0	5.5	1852	Newark, N. J.	New York, N. Y.
24978		Sch.	Thomas H. Howland	298	283	138.8	26.0	11.1	1872	Manitowoc, Wis.	Port Huron, Mich.
24881		Sch.	Thomas H. Kirby	36	34	63.0	20.2	5.6	1871	Talbot County, Md.	Baltimore, Md.
145316		Sch.	Thomas H. Kirby	28	26	61.1	17.6	5.1	1882	St. Michaels, Md.	do
145578	K. J. G. R.	Sch.	Thomas H. Lawrence	374	322	134.7	33.3	11.0	1891	Boston, Mass.	Boston, Mass.
145374		Sch.	Thomas J. Clayton	54	51	69.8	23.5	4.8	1884	Maryshook, Pa.	Bridgeton, N. J.
24805		Sch.	Thomas J. Dall	66	63	82.4	23.5	5.5	1869	Dorchester County, Md.	Crisfield, Md.
145598		Sch.	Thomas J. Dixon	10	8	51.5	14.0	3.7	1891	St. Peter's, Md.	Cape Charles, Va.
24880		Sch.	Thomas J. Hickman	30	8	42.7	12.8	3.3	1871	Crisfield, Md.	do
24028		Sch.	Thomas J. McMahon	0	34	59.0	18.7	6.2	1894	Baltimore, Md.	Baltimore, Md.
24710		Sch.	Thomas J. Owen	68	65	73.0	24.5	6.3	1893	Nyack, N. Y.	Perth Amboy, N. J.
24727		Sch.	Thomas J. Parks	26	18	53.5	18.0	5.6	1895	Dorchester County, Md.	Tappahannock, Va.
24069		Sch.	Thomas J. Seward	88	84	89.6	25.5	6.3	1873	do	Crisfield, Md.
145571	K. J. G. N.	Sch.	Thomas J. Shryock	173	164	117.4	23.7	7.7	1891	Bethel, Del.	Seaford, Del.
24173		Sch.	Thomas K. Carroll	10	8	65.0	18.4	4.0	1850	Dorchester County, Md.	Washington, D. C.
145345	K. B. P. W.	Sch.	Thomas L. James	396	320	143.0	35.0	11.0	1883	New Haven, Conn.	New York, N. Y.
145234		Sch.	Thomas L. Parker	628	590	188.9	33.0	13.5	1881	Manitowoc, Wis.	do
24168		Slp.	Thomas M. Davis	7	7	23.0	11.5	3.0	Crisfield, Md.
145527		Sch.	Thomas M. Freeman	10	0	53.7	14.0	3.0	1880	Madison, Md.	Baltimore, Md.
24700		Sch.	Thomas M. Somers	28	10	53.3	18.3	5.8	1854	Worcester County, Md.	Cape Charles, Va.
145204		Sch.	Thomas P. Jones	25	24	54.9	18.0	4.6	1879	St. Michaels, Md.	Norfolk, Va.
24871		Sch.	Thomas P. Sheldon	669	635	154.0	33.2	13.1	1871	East Saginaw, Mich.	Sandusky, Ohio.
145090		Slp.	Thomas R. Berry	0	5	33.3	3.0	3.0	1875	Port Norris, N. J.	Bridgeton, N. J.
145256		Sch.	Thomas R. Powley	15	14	67.0	14.5	3.9	1881	Cambridge, Md.	Annapolis, Md.
24821		Sch.	Thomas R. Williams	72	69	78.0	25.5	5.3	1869	Tottenville, N. Y.	New York, N. Y.
24011		Sch.	Thomas R. Woolley	104	99	90.0	20.0	5.0	1872	Keyport, N. J.	do
145857	K. Q. G. W.	Sch.	Thomas S. Denison	1,401	1,320	218.2	42.7	10.7	1900	Thomaston, Mo.	Thomaston, Me.
24914		Sch.	Thomas S. Hodson	10	6	43.3	12.0	3.7	1872	Somerset County, Md.	Crisfield, Md.
145368		Slp.	Thomas S. Lee	6	6	40.0	15.7	4.2	1834	Laesburg, N. J.	Bridgeton, N. J.
145822		Slp.	Thomas S. Price	6	6	41.5	14.0	2.8	1899	Holland Island, Md.	Crisfield, Md.
24383		Slp.	Thomas S. Sumwalt	9	8	35.3	12.3	3.4	1894	Hampton, Va.	Newport News, Va.
145274		Sch.	Thomas W. Knight	66	62	73.4	21.3	7.0	1881	Essex, Mass.	Kennebunk, Me.
24715		Sch.	Thomas W. Moore	32	23	59.2	20.5	5.5	1890	Dorchester County, Md.	Annapolis, Md.
24567		Sch.	Thomas W. Ware	50	48	72.2	18.2	5.3	1894	Milton, Del.	Wilmington, Del.
4023		Sch.	Thomas F. J. Howlett	48	28	71.3	22.2	7.1	Prize vessel	Camden, N. J.
24590	J. C. F. M.	Sch.	Thomas W. H. White	213	159	114.0	29.0	9.2	1897	Tuckerton, N. J.	Bath, Me.
24858		Sch.	Thos. H. Bally Browne	25	33	67.0	21.5	6.1	1870	Somerset County, Md.	Baltimore, Md.
24705		Sch.	Thomas and Henry	31	21	58.9	20.0	6.0	1859	Accomac County, Va.	do
145705	K. M. N. D.	Sch.	Thomaston	693	613	173.2	35.0	14.2	1895	Noank, Conn.	Philadelphia, Pa.
105834		Sch. y.	Thora	18	17	30.0	15.0	6.0	1879	Boston, Mass.	Buffalo, N. Y.

¹ Formerly (a) bark Thomas A. Goddard.
² British bark Thomas A. Goddard.

³ Formerly British schooner Kettle.
⁴ Formerly sloop J. E. Jewell.

⁵ Formerly schooner Cornelia.
⁶ Formerly schooner Adrienne.

MERCHANT SAILING VESSELS OF THE UNITED STATES—Continued.

Official No.	Signal letters.	Rtg.	Name of vessel.	Gross tonnage.	Net tonnage.	Length.	Breadth.	Depth.	When built.	Where built.	Home port (where permanent document issues).
						Feet.	Feet.	Feet.			
145740		Cat. y.	Thordis	8	8	28.5	11.6	3.2	1897	Buzzards Bay, Mass.	Hyannis, Mass.
21161		Sbp.	Thorn	17	16	39.2	13.8	6.0	1831	Waterford, Conn.	New London, Conn.
145127		Sbp. y.	Thorn	10	8	36.0	11.7	5.2	1878	Bristol, R. I.	New York, N. Y.
21074		Sbp.	Three Bells	8	8	31.0	11.7	2.4	1872	Chincoteague, Va.	Capo Charles, Va.
24212		Sch.	Three Brothers	32	30	58.0	18.7	5.7	1865	Key West, Fla.	Key West, Fla.
21627		Sbp.	Three Brothers	30	29	57.9	20.3	4.1	1868	Chester, Pa.	Philadelphia, Pa.
24847		Sch.	Three Brothers	12	11	43.6	16.9	3.7	1870	Biloxi, Miss.	New Orleans, La.
24987		Sch.	Three Brothers	349	332	138.5	25.0	12.0	1873	Black River, Ohio	Cleveland, Ohio
145241		Sch.	Three Brothers	54	51	77.0	21.0	5.5	1881	Pocomoko City, Md.	Crisfield, Md.
145255		Sch.	Three Brothers	13	13	45.0	12.1	3.5	1883	Bayou Long, La.	Brashear, La.
145387		Sch.	Three Brothers	7	6	33.1	10.0	2.4	1881	St. Mary County, Md.	Alexandria, Va.
145398		Sch.	Three Brothers	19	18	48.0	13.6	5.6	1882	Kodiak, Alaska	Kodiak, Alaska
145325		Sbp.	Three Brothers	5	5	27.6	11.4	3.0	1892	Bridgton, N. J.	Bridgton, N. J.
145877		Sbp.	Three Brothers	11	7	34.0	12.0	3.2	1901	Fresport, Mo.	Portland, Mo.
145627		Sbp.	Three Bros.	8	7	41.0	10.8	3.7	1892	Wormleys Creek, Va.	Newport News, Va.
145207		Lgr.	Three Friends	8	8	38.2	12.8	3.0	1870	Terrebonne, La.	Brashear, La.
145617		Sch.	Three Friends	5	5	40.4	10.2	2.3	1893	Beaufort, N. C.	Beaufort, N. C.
145855		Sbp. y.	Three Friends	9	9	43.3	16.2	2.6	1900	Lafayette, Ind.	Evansville, Ind.
21695		Sch.	Three Johns	9	8	40.2	12.6	3.0	1868	Northampton County, Va.	Capo Charles, Va.
145911	K. J. W. B.	Sch.	Three Links	7	7	29.0	11.3	2.9	1893	Oakharbor, Ohio	Toledo, Ohio
145825		Sch.	Three Mary	1,151	1,024	193.7	40.0	17.5	1891	Bath, Me.	New York, N. Y.
145675		Sbp.	Three Partners	7	7	38.0	13.9	3.5	1890	Pocomoko City, Md.	Crisfield, Md.
145829		Sch.	Three Pot.	11	10	37.0	15.0	4.0	1894	Morohead City, N. C.	Rowhen, N. C.
21121		Sch.	Three Samuela	11	7	46.8	13.9	3.0	1899	Beaufort, N. C.	Beaufort, N. C.
21332		Sch.	Three Sisters	17	16	10.5	12.0	6.0	1849	Brooksville, Mo.	Deer Isle, Mo.
24111		Sbp.	Three Sisters	22	21	47.0	17.0	4.0	1840	Fall River, Mass.	Perth Amboy, N. J.
21620		Sch.	Three Sisters	30	29	55.0	19.0	4.0	1856	Worcester County, Md.	Greenport, N. Y.
21620		Sbp.	Three Sisters	5	5	29.2	11.0	3.3	1867	Philadelphia, Pa.	Wilmington, Del.
21773		Sch.	Three Sisters	29	28	53.1	10.7	5.3	1861	Northport, N. Y.	Norfolk, Va.
21890		Sbp.	Three Sisters	6	6	34.8	12.9	2.9	1898	Sussex County, Del.	Do.
24921	J. M. H. T.	Sch.	Three Sisters	65	61	63.0	22.0	6.0	1855	Dorchester County, Md.	Baltimore, Md.
145838		Sch.	Three Sisters	302	275	124.0	30.0	11.1	1872	Milford, Del.	Boston, Mass.
145653		Sch.	Three Sisters	30	37	61.5	22.0	4.4	1874	Do.	Port Jefferson, N. Y.
145223		Sch.	Three Sisters	33	32	54.7	18.3	5.6	1875	Friendship, Mo.	Newport News, Va.
145505		Sch.	Three Sisters	18	17	46.0	16.4	3.9	1880	Cedar River, Wash.	Astoria, Oreg.
145409		Sch.	Three Sisters	23	14	52.0	10.2	4.8	1881	Dorchester, N. J.	Bridgton, N. J.
145409		Sch.	Three Sisters	7	9	33.8	11.4	3.8	1885	Ellaville, Fla.	Tampa, Fla.
145500		Sbp.	Three Sisters	9	9	31.3	12.7	4.1	1887	Jersey City, N. J.	New York, N. Y.
145500		Cat. y.	Three Sisters	6	5	26.5	11.7	1.0	1882	Newport, R. I.	Newport, R. I.
145530		Sch.	Three Sisters	8	6	33.0	11.0	2.8	1882	Cohjock, N. C.	Edenton, N. C.
145730		Sbp.	Three Sisters	7	5	38.2	12.8	3.3	1896	Crisfield, Md.	Crisfield, Md.
145782		Sch.	Three Sisters	30	31	56.3	18.0	8.8	1878	Newtown, Md.	Key West, Fla.
145101		Sch.	Three Sons	68	56	80.0	24.0	6.2	1878	Crisfield, Md.	Crisfield, Md.
21700	J. G. R. M.	Bk.	Tidal Wave	628	490	161.5	37.2	13.7	1869	Port Madison, Wash.	Tacoma, Wash.
21850		Sch.	Tidal Wave	70	68	74.0	21.0	7.0	1871	Essex, Mass.	Gloucester, Mass.
21926		Sch.	Tidal Wave	30	18	55.0	16.3	5.1	1872	Mauricetown, N. J.	Bridgton, N. J.
145275		Sch.	Tidal Wave	9	9	46.0	11.0	3.0	1881	Yorktown, Va.	Somers Point, N. J.
145370		Sbp.	Tidal Wave	7	6	32.0	11.2	3.0	1881	Keyport, N. J.	Perth Amboy, N. J.
145707		Sbp.	Tid Davis	8	8	31.8	12.6	4.8	1898	Stamford, Conn.	New York, N. Y.
20448		Sbp. y.	Tiger	11	10	33.5	11.4	3.7	1873	New Haven, Conn.	Do.
145298		Sbp.	Tiger	5	5	27.8	13.0	3.4	1869	Norwalk, Conn.	Bridgport, Conn.
145501		Sbp.	Tiger	20	19	51.5	15.5	4.1	1888	Mount Desert, Me.	Rockland, Me.
145552		Sbp. y.	Tigress	14	14	37.0	13.7	6.1	1890	Boston, Mass.	New York, N. Y.
21851		Sbp.	Tillo	7	6	27.7	13.2	3.0	1870	Darien, Conn.	Do.
145118	J. S. C. F.	Bk.	Tillo Baker	710	681	150.1	34.0	18.7	1870	Harrington, Me.	Do.
145180		Sbp.	Tillo Covert	10	9	37.8	14.2	4.2	1878	Greenbank, N. J.	Somers Point, N. J.
145733		Sch.	Tillo Maud	6	6	34.6	8.8	3.0	1890	Fletcher Bay, Wash.	Seattle, Wash.
145333	K. B. J. D.	Sbp.	Tille E. Starbuck	2,025	1,820	257.0	42.5	23.1	1883	Chester, Pa.	San Francisco, Cal.
145026		Sbp.	Tina B.	8	7	30.0	12.4	4.8	1875	Noank, Conn.	Stonington, Conn.
145245	R. F. O. V.	Sch. y.	Toga	21	21	52.7	15.8	0.0	1881	Salem, Mass.	New York, N. Y.
145818	K. P. G. D.	Sch.	Tipton	830	729	184.0	35.2	16.1	1899	Bath, Me.	Fall River, Mass.
145803		Sch.	Tlanta	106	77	94.0	24.2	9.2	1899	Essex, Mass.	Gloucester, Mass.
149112		Sch.	Tobyanna	836	800	161.7	33.9	15.0	1891	Noank, Conn.	New York, N. Y.
145570	K. J. B. T.	Sch.	Toba	631	535	172.0	35.2	13.1	1891	Bath, Me.	Bath, Me.
145507		Sch.	Tokio	1,385	1,310	222.2	38.0	19.0	1889	West Bay City, Mich.	Detroit, Mich.
24117		Sch.	Toledo	31	29	58.3	21.2	4.1	1857	Bridgboro, N. J.	Perth Amboy, N. J.
24221		Sbp.	Tom	74	70	63.0	26.0	7.0	1866	Brooklyn, N. Y.	New York, N. Y.
145419	K. D. J. G.	Sch.	Tom Beattie	140	133	93.7	23.3	7.4	1886	Bath, Me.	New Haven, Conn.
24983		Sch.	Tom Palno	7	4	22.1	17.1	4.4	1871	Chicago, Ill.	Grand Haven, Mich.
126747		Sbp.	Tomahawk	7	6	26.0	12.5	5.8	1890	Harwich, Mass.	Boston, Mass.
145805		Sbp.	Tony	12	12	28.0	10.0	1.7	1900	Grayville, Ill.	Kvanaville, Ind.
145373		Sch.	Tony Faust	47	38	71.0	22.4	0.9	1884	Pocomoko City, Md.	Crisfield, Md.
145332		Sch.	Tony Faust	9	9	52.5	13.0	3.5	1886	Dorchester County, Md.	Baltimore, Md.
145286		Sbp.	Topy	9	9	34.7	12.6	3.8	1891	Port Madison, Wash.	Seattle, Wash.
145166		Sbp. y.	Torment	11	10	32.5	12.4	5.0	1885	Newburyport, Mass.	New York, N. Y.

¹ Formerly Spanish schooner Antonio Suarez.

² Formerly sloop-yacht Pet.

³ Formerly sloop-yacht City of Chicago.

MERCHANT SAILING VESSELS OF THE UNITED STATES—Continued.

Official No.	Signal letters.	Rtg.	Name of vessel.	Gross tonnage.	Net tonnage.	Length.	Breadth.	Depth.	When built.	Where built.	Home port (where permanent document issues.)
						Feet.	Feet.	Feet.			
24944		Slp.	Tormentor	10	9	37.0	14.0	4.0	1873	Welsh Point, Conn.	New Haven, Conn.
145487		Sch.	Tormentor	11	11	45.0	13.0	2.1	1873	Greenbank, N. J.	Tuckerton, N. J.
145315		Slp.	Torpedo	13	13	34.5	12.8	5.4	1882	Deer Isle, Me.	York, Me.
145011		Sch.	Tortugas	82	78	81.3	23.7	0.2	1801	Charleston, S. C.	Cedar Keys, Fla.
145583		Slp.	Tourist	10	9	30.5	13.5	4.2	1890	New York, N. Y.	New York, N. Y.
145683		Slp. y.	Tourist	11	11	30.5	12.4	5.4	1895	Boothbay, Me.	Boatou, Mass.
145053		Sch.	Toxoth	23	22	56.4	13.8	5.6	1893	Saugatuck, Mich.	Chicago, Ill.
24051		Slp.	Trackless	9	0	33.0	14.0	3.0	1801	Riverhead, N. Y.	Greenport, N. Y.
24142		Sch.	Tracy J. Bronson	277	263	137.3	26.6	11.6	1857	Cleveland, Ohio.	Buffalo, N. Y.
145844		Slp.	Trade Mark	19	19	55.7	15.0	4.0	1897	Leavenworth, Ind.	Evansville, Ind.
24888		Slp.	Trader	12	7	38.0	15.0	4.0	1869	Dorchester, N. J.	Bridgeport, N. J.
145430		Sch.	Trader	10	9	35.0	11.0	4.0	1886	Fort Howard, Wis.	Milwaukee, Wis.
145238		Slp.	Trump	5	5	28.8	11.2	3.0	1881	Keyport, N. J.	Perth Amboy, N. J.
145533		Sch.	Transient	9	8	44.1	11.6	3.6	1880	Punta Gorda, Fla.	Key West, Fla.
24015		Slp.	Transit	11	11	31.8	13.6	5.9			Boothbay, Me.
145570		Sch.	Transit	9	8	30.6	14.1	3.5	1801	Barrington, R. I.	Providence, R. I.
145007	K. J. W. S.	Sch.	Transit	547	490	165.2	37.1	13.1	1891	Ballard, Wash.	San Francisco, Cal.
24485		Sch.	Traveler	32	30	67.0	20.0	4.3	1804	Yerba Buena Island, Cal.	Do.
24784	J. G. M. V.	Sch.	Traveler	172	125	104.2	28.0	7.0	1869	Essex, Conn.	Hartford, Conn.
145118		Sch.	Troy	18	17	42.0	17.0	3.0	1801	Hulls Creek, Va.	Tappahannock, Va.
24078		Sch.	Troad Haven	45	33	71.5	23.4	5.8	1866	Talbot County, Md.	Baltimore, Md.
24495		Slp.	Treasurer	9	9	33.0	14.0	3.0	1850	Fairton, N. J.	Do.
145091		Sch.	Treco	9	8	42.0	13.7	3.0	1895	Currhuck, N. C.	Edenton, N. C.
24191		Sch.	Trenton	26	25	47.8	15.0	0.2	1843	Trenton, Mo.	Machias, Mo.
145058		Sch.	Tres Hermanos	22	21	54.6	19.4	4.4	1874	Mandeville, La.	New Orleans, La.
24331		Slp.	Trial	35	33	44.5	10.9	6.4	1857	Astoria, N. Y.	New York, N. Y.
145083		Sch.	Trilby	10	10	32.2	11.7	3.0	1895	Seattle, Wash.	Juneau, Alaska.
145729		Cat.	Trilby	5	5	23.4	11.2	3.6	1890	Osterville, Mass.	Chatham, Mass.
145722		Slp.	Trilby	6	6	29.0	12.0	3.9	1896	Atlantic City, N. J.	Somers Point, N. J.
145758		Slp.	Trilby	7	6	37.5	13.2	6.6	1895	Machias, Me.	Lubeo, Me.
145771		Slp.	Trilby	0	0	26.6	11.5	3.8	1898	Stanwood, Wash.	Seattle, Wash.
24780		Slp.	Trilby	8	8	30.7	10.0	6.0	1898	Bucksport, Me.	Gloucester, Mass.
24432		Sch.	Trimmer	18	9	30.0	11.3	3.4	1807	Staten Island, N. Y.	New York, N. Y.
145035	K. C. F. L.	Sch. y.	Trio	19	9	43.4	10.3	4.6		Chester, Pa.	Bridgeport, N. J.
145016		Sch.	Triton	30	37	65.3	18.6	6.5	1872	Bristol, R. I.	Philadelphia, Pa.
145050		Sch.	Triton	71	67	74.0	22.2	7.6	1875	Essex, Mass.	Gloucester, Mass.
145101		Sch.	Triton	79	75	76.4	25.0	6.7	1869	Johnston, New Brunswick	Calula, Mo.
145692		Slp.	Triton	5	5	29.5	9.3	3.0	1885	Astoria, Oreg.	Astoria, Oreg.
145614		Slp.	Triton	7	0	41.0	11.9	3.0	1891	Cape Charles, Va.	Cape Charles, Va.
145741		Slp.	Triton	10	15	48.6	14.1	8.0	1891	Deer Isle, Me.	Eastport, Me.
145747		Slp.	Triton	7	7	31.6	12.8	3.4	1897	Patchogue, N. Y.	Patchogue, N. Y.
24054		Sch.	Triumph	6	6	24.0	11.2	3.0	1885	South Boston, Mass.	Dennis, Mass.
24570		Slp.	Triumph	16	16	44.0	15.1	4.8		East Boston, Mass.	Edgartown, Mass.
24831		Slp.	Triumph	5	6	24.8	10.1	3.7	1807	Westerly, R. I.	Stonington, Conn.
145051		Sch.	Triumph	22	21	50.8	18.0	3.3	1870	Bath, Me.	Boston, Mass.
145096		Sch.	Triumph	27	26	60.1	18.0	5.1	1893	Tilghman Island, Md.	Baltimore, Md.
145098		Slp. y.	Trix	8	6	30.0	0.0	3.0	1895	Chicago, Ill.	Chicago, Ill.
145099		Ywl.	Trochee	6	8	30.0	11.0	2.9	1894	Waveland, Fla.	St. Augustine, Fla.
24535		Sch.	Troplo	18	12	47.8	16.2	5.3			Cape Charles, Va.
145318	J. W. M. L.	Bkn.	Troplo Bird	347	330	136.2	31.5	11.7	1882	North Bend, Oreg.	San Francisco, Cal.
21080	K. D. Q. J.	Sch. y.	Troubadour	77	73	60.0	24.0	7.6	1881	Boston, Mass.	Boston, Mass.
21021		Slp.	Trouble	5	5	33.6	11.2	3.0	1858	Yorktown, Va.	Newport News, Va.
59308		Lgr.	Trovators	0	0	32.7	10.6	3.3	1896	Proctorville, La.	Brashear, La.
145831		Sch.	Troy	486	462	187.4	30.8	10.2	1872	Marino City, Mich.	Port Huron, Mich.
01003		Slp.	Troy	12	12	32.8	10.7	2.4	1895	Cincinnati, Ohio	Evansville, Ind.
145024		Slp.	Truant	20	10	45.0	15.0	5.7	1877	Brooklyn, N. Y.	Key West, Fla.
24254		Cat. y.	Truant	6	6	25.3	12.0	3.5	1891	Osterville, Mass.	New York, N. Y.
24254		Sch.	True Republican	16	15	37.0	14.0	6.0	1849	Boothbay, Me.	St. George, Me.
24085		Sch.	True Republican	8	7	39.0	12.5	3.0	1855	New Orleans, La.	Brashear, La.
24457		Sch.	Truman Moss	202	181	126.0	27.0	8.0	1867	Sandusky, Ohio.	Chicago, Ill.
24082		Sch.	Trumpet	21	20	44.0	13.9	6.2	1829	Essex, Mass.	Rockland, Me.
24092		Slp.	Trusty	8	8	28.0	12.0	3.4	1866	Sayville, N. Y.	Coldspring, N. Y.
145534		Slp.	Tryall	6	6	33.0	11.2	3.2	1890	Alexandria, Va.	Washington, D. C.
145644		Slp.	Tryno Kahler	6	8	34.0	14.0	2.8	1893	Patchogue, N. Y.	Patchogue, N. Y.
24501		Slp.	Tryphenia	16	16	46.5	17.2	3.7	1866	Coldspring, N. Y.	Bridgeport, N. J.
24852		Sch.	Tubal Cain	68	60	73.2	21.1	7.9	1871	Essex, Mass.	New York, N. Y.
145042		Sch.	Tulenkun	49	47	61.0	19.5	6.5	1893	Benicia, Cal.	San Francisco, Cal.
145022		Sch.	Tunkhannock	843	804	192.0	35.3	15.3	1891	Noank, Conn.	New York, N. Y.
145096	K. N. H. S.	Sch.	Tunnel Ridge	011	843	195.0	34.8	17.6	1898	do	Philadelphia, Pa.
24630		Sch.	Tuttle Dayton	30	34	56.5	21.1	5.1	1852	Patchogue, N. Y.	Annapolis, Md.
24778		Sch.	Twilight	50	56	98.1	20.3	7.8	1858	Essex, Mass.	Machias, Me.
24093	J. P. H. I.	Sch.	Twilight	5	5	25.0	11.0	4.0	1865	Boothbay, Me.	Portland, Me.
145013	J. Q. O. D.	Sch.	Twilight	376	357	125.5	32.0	10.2	1874	Easthaven, Conn.	Norfolk, Va.
145308		Sch.	Twilight	184	175	112.0	30.2	9.8	1874	Port Ludlow, Wash.	Honolulu, H. I.
145309		Slp.	Twilight	10	10	33.5	12.8	4.1	1882	San Francisco, Cal.	San Francisco, Cal.
145301		Sch.	Twilight	40	32	66.4	22.3	6.5	1884	Madison, Md.	Baltimore, Md.

* Formerly British schooner Emily B.

* Formerly schooner Marion Wentworth.

* Formerly sloop-yacht Mermald.

† Rebuilt, 1890.

MERCHANT SAILING VESSELS OF THE UNITED STATES—Continued.

Official No.	Signal letters.	Rig.	Name of vessel.	Gross tonnage.	Net tonnage.	Length.	Breadth.	Depth.	When built.	Where built.	Home port (where permanent document issues).
145414		Sch.	Twilight	9	8	35.8	12.0	3.4	1885	Somerset County, Md.	Annapolis, Md.
145692		Sch.	Twilight	7	5	33.6	12.0	3.2	1893	Lubeo, Me.	Lubeo, Me.
145720		Sch.	Twilight	7	5	33.2	11.0	3.0	1890	Monte, Md.	Crisfield, Md.
145720		Slp.	Twin Brothers	8	7	32.0	13.0	3.0	1883	Patchogue, N. Y.	Patchogue, N. Y.
145510		Sch.	Twin Sisters	806	747	201.2	35.0	14.0	1880	East Saginaw, Mich.	Cleveland, Ohio.
145443		Slp.	Two Annas	8	8	33.8	12.4	4.0	1887	Stockton, Md.	Chincoteague, Va.
145058		Sch.	Two Bachelors	10	7	35.0	10.0	2.0	1891	St. Augustine, Fla.	Key West, Fla.
145462		Sch.	Two Belles of S	5	10	26.5	13.1	3.1	1887	Somerset County, Md.	Tappanhook, Va.
145005		Slp.	Two Boys	10	5	26.5	10.3	4.0	1894	Bremen, Mo.	Machias, Me.
21409		Slp.	Two Brothers	16	44	58.4	20.0	6.0	1870	New Brunswick, N. J.	New York, N. Y.
24626		Sch.	Two Brothers	8	3	36.6	12.4	3.8	1897	New Orleans, La.	Shieldsboro, Miss.
24646	J. F. B. P.	Slp.	Two Brothers	1,382	1,261	197.0	37.8	24.8	1898	Farmingdale, Mo.	San Francisco, Cal.
24690		Slp.	Two Brothers	7	7	36.5	12.8	2.0	1896	Deals Island, Md.	Tappanhook, Va.
24703		Sch.	Two Brothers	21	20	60.3	17.8	4.0	1848	Somerset County, Md.	Do.
24812		Slp.	Two Brothers	7	7	32.8	12.7	3.0	1898	Jones Creek, Va.	Norfolk, Va.
24948		Sch.	Two Brothers	11	11	40.0	13.0	2.0	1873	Chincoteague, Va.	Do.
24998		Sch.	Two Brothers	19	18	62.0	14.0	3.6	1874	Shoalbank, Tex.	Corpus Christi, Tex.
59222		Sch.	Two Brothers	32	30	65.2	18.1	3.8	1890	Erin, Mich.	Sandusky, Ohio.
145003		Slp.	Two Brothers	15	15	44.0	14.5	3.3	1874	Westport, Mo.	Wicasset, Me.
145081		Sch.	Two Brothers	10	6	47.0	13.0	3.4	1875	Somerset County, Md.	Crisfield, Md.
145342		Sch.	Two Brothers	10	10	46.1	12.9	4.0	1883	St. Michaels, Md.	Baltimore, Md.
145397		Slp.	Two Brothers	11	10	38.0	14.2	3.0	1884	Westbrook, N. J.	Tuckerton, N. J.
145415		Sch.	Two Brothers	10	0	48.5	13.1	3.7	1885	Somerset County, Md.	Annapolis, Md.
145417		Sch.	Two Brothers	8	7	39.4	12.0	3.6	1882	Bllox, Miss.	Shieldsboro, Miss.
145430		Sch.	Two Brothers	18	17	45.0	16.5	4.5	1880	Camden, N. J.	Camden, N. J.
145445		Sch.	Two Brothers	19	18	43.6	16.0	4.3	1880	South Oyster Bay, N. Y.	Patchogue, N. Y.
145600		Sch.	Two Brothers	7	7	34.7	13.7	3.0	1891	Corpus Christi, Tex.	Corpus Christi, Tex.
145663		Cat.	Two Brothers	5	5	24.0	10.0	3.8	1894	Hyannisport, Mass.	Hyannis, Mass.
145680		Slp.	Two Brothers	6	0	33.0	9.4	2.4	1894	Beaufort, N. C.	Beaufort, N. C.
145695		Slp.	Two Brothers	8	8	31.0	8.8	5.5	1893	Chicago, Ill.	Marquette, Mich.
145748		Sch.	Two Brothers	17	17	44.1	14.3	0.0	1897	Tacoma, Wash.	Tacoma, Wash.
145702		Sch.	Two Brothers	12	10	36.0	14.8	4.1	1896	Key West, Fla.	Key West, Fla.
145851		Slp.	Two Brothers	6	6	27.1	11.9	3.7	1890	Umbrella Key, Fla.	Do.
145569		Slp.	Two Cousins	8	7	33.3	14.5	3.7	1890	Galveston, Tex.	Galveston, Tex.
145707		Slp.	Two Cousins	10	7	44.0	12.3	2.7	1898	Beaufort, N. C.	Beaufort, N. C.
145361		Slp.	Two Davids	10	6	33.8	14.1	3.8	1888	Cedarville, N. J.	Bridgeton, N. J.
145169		Slp.	Two Ellses	10	7	33.0	12.3	3.1	1872	Canarsto, N. Y.	Greenport, N. Y.
24828		Slp.	Two Ellsas	7	9	37.0	12.0	2.0	1899	Whitestone, N. Y.	New York, N. Y.
145584		Sch.	Two Forty	41	39	67.8	17.6	6.8	1891	Essex, Mass.	Gloucester, Mass.
145108		Slp.	Two Friends	9	5	33.0	14.0	3.0	1870	Millville, N. J.	Bridgeton, N. J.
145350		Sch.	Two Friends	13	12	40.3	13.2	4.3	1890	Hunting Quarter, N. C.	Newbern, N. C.
145047		Lgr.	Two Friends	5	6	30.0	10.0	2.8	1893	Morgan City, La.	Bramble, La.
145641		Slp.	Two Friends	6	5	33.4	12.0	2.7	1895	East Fowl River, Ala.	Stobilo, Ala.
145824		Slp.	Two Friends	15	7	31.0	14.8	6.4	1898	Danvers, Mass.	Port Huron, Mich.
145550		Sch.	Two Kitties	10	10	41.5	12.8	3.6	1890	Bay City, Mich.	Port Huron, Mich.
145808		Slp.	Two Nells	5	5	24.0	13.0	6.0	1899	Ogunquit, Me.	Wicasset, Me.
24930		Sch.	Two Sisters	10	9	40.5	14.6	3.0	1842	Milford, Del.	Baltimore, Md.
145214		Slp.	Two Sisters	9	8	32.0	10.2	2.5	1873	Chincoteague, Va.	Chincoteague, Va.
145440		Slp.	Two Sisters	9	0	31.0	13.0	4.4	1880	Thunderbolt, Ga.	Savannah, Ga.
145104		Sch.	Two Sisters	10	5	49.0	12.9	3.3	1887	Patchogue, N. Y.	Patchogue, N. Y.
145504		Sch.	Two Sisters	21	20	43.8	18.5	4.1	1890	Somerset County, Md.	Annapolis, Md.
145613		Sch.	Two Sisters	7	9	34.7	14.7	3.7	1891	Santa Rosa Sound, Fla.	Pensacola, Fla.
145657		Slp.	Two Sisters	5	7	39.0	11.1	3.1	1893	Pass Manchac, La.	New Orleans, La.
145676		Sch.	Two Sisters	32	30	62.0	20.0	3.5	1894	North River, N. C.	Beaufort, N. C.
145729		Slp.	Two Sisters	8	8	43.1	14.5	3.5	1896	Milford, Del.	Wilmington, Del.
145739		Slp.	Two Sisters	6	6	32.7	11.0	2.7	1896	Tilghman Island, Md.	Baltimore, Md.
145769		Slp.	Two Sisters	10	10	45.2	13.3	4.0	1897	Parkertown, N. J.	Tuckerton, N. J.
145794		Slp.	Two Sisters	9	9	34.2	12.2	5.6	1898	Oakdale, N. Y.	Patchogue, N. Y.
145709		Slp.	Two Sisters	10	8	32.5	13.3	2.6	1898	Bremen, Mo.	Gloucester, Mass.
145827		Sch.	Two Sisters	12	8	43.2	12.7	2.7	1899	Key Largo, Fla.	Key West, Fla.
145053		Sch.	Two Sons	33	19	67.5	20.2	4.4	1875	Lake Landing, N. C.	Newbern, N. C.
24503		Slp.	Tycoon	22	21	47.1	16.8	4.3	1866	Madisonville, La.	Shieldsboro, Miss.
24861		Slp.	Typhoon	15	15	42.0	14.7	4.2	1871	Bridgeton, N. J.	Richmond, Va.
145071		Slp.	Typhoon	10	10	34.0	11.0	4.4	1894	Greenport, N. Y.	New York, N. Y.
24072		Sch.	Tyro	41	38	61.0	18.3	5.8	1860	Everett, Wash.	Mary Island, Alaska.
145067		Sch.	TYRONK	2,117	1,962	300.8	41.0	21.6	1896	Belfast, Me.	Rockland, Me.
										Cleveland, Ohio.	Cleveland, Ohio.
U.											
25287		Sch.	U and I	7	7	27.1	10.8	3.2	1891	Port Townsend, Wash.	Port Townsend, Wash.
25145		Sch.	U. S. Grant	24	10	49.2	17.3	5.5	1895	Talbot County, Md.	Annapolis, Md.
25212		Slp.	U. S. Grant	8	8	30.0	13.0	3.5	1896	Honolulu, N. Y.	Somers Point, N. J.
25330		Sch.	Uist	12	11	46.3	13.7	3.9	1900	Charlotte Harbor, Fla.	Key West, Fla.
25203	J. N. H. W.	Sch.	Ulrica R. Smith	125	118	90.0	26.2	7.8	1873	Jonesboro, Me.	Machias, Me.
25322		Slp. y.	Umbrius	14	14	43.0	13.4	6.0	1900	Marblehead, Mass.	New Haven, Conn.
25310		Sch.	Umlak	10	10	39.8	12.0	5.3	1896	Burton, Wash.	Seattle, Wash.

MERCHANT SAILING VESSELS OF THE UNITED STATES—Continued.

Official No.	Signal letters.	Rtg.	Name of vessel.	Gross tonnage.	Net tonnage.	Length.			Depth.	W'ben built.	Where built.	Home port (where permanent document issues).
						Feet.	Feet.	Feet.				
25056		Slp.	Una	55	53	53.0	25.0	7.3	1859	Brooklyn, N. Y.	New York, N. Y.	
25210	J. P. N. S.	Sch.	Una	207	197	118.2	31.5	9.8	1871	Port Blakely, Wash.	San Francisco, Cal.	
25223		Sch.	Una	44	41	43.2	17.0	6.0	1877	Grand Haven, Mich.	Chicago, Ill.	
25241		Slp.	Una	10	7	40.0	13.3	4.8	1881	Patchogue, N. Y.	Somers Point, N. J.	
25271		Slp.	Una	7	0	28.9	11.0	5.2	1888	Somers Point, N. J.	New Do.	
25291		Sch.	Una	9	8	31.5	12.0	3.7	1892	New Whateo, Wash.	Juneau, Alaska.	
25300		Slp.	Una	8	7	32.0	13.0	3.0	1891	Bayshore, N. Y.	Patchogue, N. Y.	
25021		Sch.	Unadilla	396	376	183.0	30.6	13.4	1862	Cleveland, Ohio.	Buffalo, N. Y.	
25314	K. P. J. F.	Sch. y.	Uncaas	30	30	50.5	10.4	4.4	1898	Tottenville, N. Y.	New York, N. Y.	
25216		Sch.	Uncle Dan	10	0	34.5	12.4	3.4	1875	Somers Point, N. J.	Bridgeton, N. J.	
25219		Slp.	Uncle David	5	0	21.0	11.5	2.5	1869	Patchogue, N. Y.	Patchogue, N. Y.	
25209		Sch.	Uncle Joe	09	05	01.0	22.0	5.8	1850	Middletown, Conn.	New York, N. Y.	
25043		Sch.	Uncle Joe	03	03	73.8	21.0	7.0	1874	Bath, Me.	Portland, Me.	
25209		Sch.	Uncle Sam	11	9	37.7	12.0	4.5	1897	Reedville, Va.	Tappahannock, Va.	
25305		Slp.	Uncle Sam	10	10	37.7	12.7	5.8	1901	Bremen, Me.	Waldboro, Me.	
25337		Slp.	Uncle Sam	10	10	37.7	12.7	5.8	1901	Bremen, Me.	Waldboro, Me.	
25179	J. H. G. V.	Bk.	Undaunted	1,704	1,647	207.3	41.1	19.3	1869	Bath, Me.	San Francisco, Cal.	
145367	K. C. J. S.	Sch. y.	Undercliff	50	47	76.9	10.0	6.1	1884	Boston, Mass.	Port Townsend, Wash.	
25149		Slp.	Undine	6	0	34.4	12.4	2.9	1866	Somerset County, Md.	Crisfield, Md.	
25200		Slp.	Undine	10	9	34.2	12.5	3.4	1873	Chincoteague, Va.	Chincoteague, Va.	
25210		Slp. y.	Undine	10	0	38.0	14.0	5.0	1872	Bristol, R. I.	Boston, Mass.	
25217		Slp. y.	Undine	20	24	48.6	17.5	5.0	1872	Brooklyn, N. Y.	Boston, Mass.	
25222		Sch.	Undine	8	8	45.0	14.0	3.2	1870	Bon Secour, Ala.	Mobile, Ala.	
25220		Slp.	Undine	12	12	39.2	14.0	4.2	1875	Tottenville, N. Y.	New York, N. Y.	
25241		Slp.	Undine	10	0	32.0	11.7	4.2	1881	Essex, Mass.	New London, Conn.	
25247		Slp.	Undine	5	5	29.6	11.0	3.0	1882	Somers Point, N. J.	Somers Point, N. J.	
25274		Slp.	Undine	8	8	31.0	12.7	6.0	1888	Bristol, Me.	Eastport, Me.	
25288		Slp. y.	Undine	5	5	29.1	12.0	3.3	1882	New York, N. Y.	New York, N. Y.	
25207		Slp.	Undine	7	7	31.1	13.4	3.8	1894	Double Dayou, Tex.	Galveston, Tex.	
25338		Slp.	Undine	24	24	39.3	12.3	2.9	1900	Evansville, Ind.	Evansville, Ind.	
25262		Slp.	Unexpected	7	7	24.2	13.0	3.0	1882	Coldspring, N. Y.	Coldspring, N. Y.	
25111		Slp.	Unguova	7	0	25.0	10.1	3.5	1899	Riverhead, N. Y.	Greenport, N. Y.	
25280		Slp. y.	Unia	9	0	25.0	11.0	4.1	1878	Boston, Mass.	Boston, Mass.	
25020		Slp.	Union	9	8	32.7	12.8	3.5	1865	Greenport, N. Y.	Patchogue, N. Y.	
25074		Slp.	Union	16	10	34.6	12.8	4.2	1882	Staten Island, N. Y.	New York, N. Y.	
25128		Sch.	Union	48	40	63.2	19.3	7.0	1843	Duxbury, Mass.	Buckaport, Me.	
25135		Sch.	Union	66	62	71.0	24.0	5.0	1867	Frederica, Del.	New York, N. Y.	
25225		Slp.	Union	12	12	42.5	14.5	3.2	1870	New Haven, Conn.	Port Jefferson, N. Y.	
25250		Slp.	Union	71	68	75.6	24.0	4.0	1882	Boston, Mass.	Boston, Mass.	
25284		Slp.	Union	10	0	34.8	13.2	4.0	1887	New Brighton, N. Y.	Perth Amboy, N. J.	
25292		Sch.	Union	12	0	42.7	16.0	3.1	1892	Handsboro, Miss.	Shieldsboro, Miss.	
25301		Slp.	Union	15	14	36.6	15.3	4.5	1895	Savannah, Ga.	Savannah, Ga.	
25265		Sch.	Unique	79	75	74.2	22.2	8.5	1887	Essex, Mass.	Providence, R. I.	
25004		Sch.	United	28	24	52.0	17.0	5.7	1851	Somerset County, Md.	Baltimore, Md.	
25051		Sch.	United	11	10	34.7	13.4	4.1	1882	Fairhaven, Mass.	New Bedford, Mass.	
25154		Slp.	United States	04	05	70.8	21.1	5.3	1868	Cape Elizabeth, Me.	Haco, Me.	
25238		Slp.	United States	0	0	30.0	11.1	3.0	1870	Fall, N. Y.	Patchogue, N. Y.	
25283		Slp.	Uniole	7	0	28.8	11.2	5.0	1885	Brower, Me.	Mount Desert Ferry, Me.	
25240		Slp.	Uno	15	11	47.3	12.9	4.3	1882	Clayton, N. Y.	Cape Vincent, N. Y.	
25262		Sch.	Uno	7	7	25.0	10.2	4.2	1886	Five Fathoms, Ga.	Savannah, Ga.	
25329		Sch. y.	Uno	0	0	26.0	12.0	3.2	1900	Port Republic, N. J.	Somers Point, N. J.	
25317	K. P. D. C.	Sch.	Upton	843	746	184.9	35.0	16.2	1899	Bath, Me.	Bath, Me.	
25009		Slp. y.	Uranus	5	5	27.8	10.8	3.4	1861	East Boston, Mass.	Boston, Mass.	
25296	K. L. V. S.	Sch.	Uranus	152	144	114.8	23.4	8.8	1894	San Francisco, Cal.	San Francisco, Cal.	
60096		Sch.	Uranus	524	498	160.0	29.9	12.0	1873	New Jerusalem, Ohio.	Port Huron, Mich.	
25032	H. S. B. Q.	Sch.	Urbana	105	100	83.3	24.0	7.5	1843	Stonington, Conn.	Port Jefferson, N. Y.	
25261		Sch.	Urbana	10	0	54.7	15.0	2.6	1885	Cambridge, Md.	Crisfield, Md.	
25217		Sch.	Uriah Horner	33	32	72.3	18.0	3.5	1879	Colchester, Va.	Alexandria, Va.	
25204		Sch.	Uriah Timmons	24	22	62.0	16.5	6.0	1873	Wilmington, N. C.	Brunswick, Ga.	
25062		Sch.	Uriah F. Washburn	90	85	96.0	27.0	5.3	1893	Stuyvesant, N. Y.	New York, N. Y.	
25245		Sch.	Ursa Minor	19	18	54.0	15.0	3.0	1881	Paconogue, Miss.	Shieldsboro, Miss.	
25285		Cat.	Ursula	5	5	25.2	12.0	3.6	1891	Newport, R. I.	Newport, R. I.	
25232		Lgr.	Ustica	9	9	41.0	13.4	3.4	1878	Little Calton, La.	Brashear, La.	
V.												
25090		Sch.	V. O. Conklin	16	16	55.0	15.0	3.0	1866	Jameville, N. C.	Norfolk, Va.	
25088		Sch.	V. M. Fauria	32	31	62.9	21.0	4.7	1879	Madisonville, La.	New Orleans, La.	
161906		Slp.	V. V. Jackson	10	8	46.0	12.6	4.4	1897	Sandy Bottom, Va.	Tappahannock, Va.	
116278		Slp. y.	Valencia	10	9	27.8	13.4	4.6	1889	Myrtle, Conn.	Providence, R. I.	
161634		Sch.	Valentine Coaker	28	14	50.7	18.0	5.0	1884	Bridgeton, N. J.	Bridgeton, N. J.	
25816		Sch.	Valentine Koon	22	21	50.5	16.9	4.5	1870	Patchogue, N. Y.	Patchogue, N. Y.	
25971		Slp. y.	Valhalla	15	14	33.5	14.3	5.4	1890	Boston, Mass.	Boston, Mass.	
161741		Slp. y.	Valiant	9	8	38.0	12.0	4.4	1894	Kaolin, Wis.	St. Louis, Mo.	
25067		Slp.	Valiant	7	7	32.6	12.3	3.3	1873	Toms River, N. J.	Perth Amboy, N. J.	

Formerly schooner-yacht { a Theta.
b Mon Rave.

Formerly sloop-yacht Sea Queen.

Rebuilt, 1889.

MERCHANT SAILING VESSELS OF THE UNITED STATES—Continued.

Official No.	Signal letters.	Rtg.	Name of vessel.	Gross tonnage.	Net tonnage.	Length.		Depth.	W. & D. built.	Where built.	Home port (where permanent document issues).
						Feet.	Inches.				
25385		Slp.	Vulkyr	27	26	45.0	15.0	7.9	1881	Greenpoint, N. Y.	Greenport, N. Y.
161001	K. G. P. P.	Sch.	Valkyrin	139	104	92.0	24.1	10.2	1889	Boothbay, Me.	Gloucester, Mass.
161018		Slp.	Valkyrlo	0	6	27.4	11.2	4.5	1890	Bristol, Mo.	Newport, R. I.
161770		Slp.	Valkyrlo	7	7	39.0	13.7	3.0	1894	Wittmans, Md.	Baltimore, Md.
161740		Slp.	Vallejo	7	7	32.0	10.0	3.5	1894	Vallejo, Cal.	San Francisco, Cal.
161611		Sch.	Vallejo Redding	18	12	52.4	15.7	3.4	1889	Biloxi, Miss.	Shieldsboro, Miss.
161032		Slp. y.	Vandal	18	17	41.0	14.9	6.5	1886	Boston, Mass.	Boston, Mass.
25750		Sch.	Vandalla	91	87	78.4	22.3	7.3	1856	Sullivan, Me.	Belfast, Me.
161780		Sch.	Vandalla	0	6	30.3	13.1	2.7	1896	Moreno Point, Fla.	Pensacola, Fla.
161809		Sch.	Vandalla	41	41	71.0	18.4	4.0	1898	Fogartyville, Fla.	Tampa, Fla.
161774		Slp. y.	Vanonna	10	17	40.0	13.0	4.0	1890	Racine, Wis.	Chicago, Ill.
25089		Sch.	Vanguard	45	43	67.3	20.4	6.7	1887	Bristol, Mo.	Southwest Harbor, Me.
25870		Sch. y.	Vanitas	8	7	27.3	12.2	3.0	1873	Boston, Mass.	New York, N. Y.
161870	K. O. M. G.	Sch.	Van Allen's Boughton	2,129	1,905	291.4	48.5	22.5	1900	Camden, Me.	Rockport, Me.
161015	K. G. R. N.	Sch.	Van Lear Black	634	540	159.3	35.8	12.0	1889	Baltimore, Md.	Wilmington, Del.
161552	K. D. H. T.	Sch.	Van Name and Klug	735	620	160.5	36.5	16.0	1886	New Haven, Conn.	New Haven, Conn.
161562		Slp.	Van Wyck	08	04	66.5	27.0	7.0	1887	Brooklyn, N. Y.	New York, N. Y.
161050		Slp. y.	Varando	11	10	38.9	10.0	7.4	1891	Boston, Mass.	Boston, Mass.
25832		Slp.	Varena	5	5	29.4	11.4	2.5	1871	Norfolk, Va.	Norfolk, Va.
25988		Sch.	Varlun	10	15	48.0	15.3	3.4	1881	Smayna, N. C.	Newbern, N. C.
161500	J. W. D. R.	Sch. y.	Varuna	89	84	88.1	21.0	9.9	1882	Noank, Conn.	New York, N. Y.
161025	K. P. H. N.	Sch.	Varuna	90	86	87.0	23.3	9.7	1890	Chelsea, Mass.	Boston, Mass.
25779		Sch.	Vashti	37	35	61.0	18.4	5.0	1860	Somerset County, Md.	Tappahannock, Va.
161022		Slp. y.	Vashti	10	10	30.7	11.2	6.3	1889	Boston, Mass.	Cleveland, Ohio.
01109		Slp.	Vashti	383	373	156.0	32.0	10.5	1882	Myrtle River, Conn.	New London, Conn.
161841		Sch.	Vaughan	25	28	63.0	18.0	4.7	1892	Madison, Md.	Baltimore, Md.
161623		Slp. y.	Vayin	11	11	33.0	10.3	7.3	1882	Boston, Mass.	Philadelphia, Pa.
161600		Sch.	Veatless	8	8	30.9	10.5	8.0	1888	Chickolaski, Fla.	Key West, Fla.
22118		Sch.	Vega	200	190	118.0	26.0	8.7	1856	Erie, Pa.	Chicago, Ill.
25982	J. V. H. L.	Sch.	Vega	245	233	117.0	32.0	10.0	1881	Fairhaven, Cal.	San Francisco, Cal.
161739		Slp.	Vega	8	7	28.5	10.0	4.1	1893	Chelsea, Mass.	Provincetown, Mass.
161851		Sch.	Ventolenco No. 25	208	187	109.0	30.0	6.5	1900	Wilmington, Del.	New York, N. Y.
161852		Sch.	Ventoleno No. 26	208	187	109.0	30.0	6.5	1900	do	do
161869		Sch.	Velma Brooks	33	33	70.5	19.8	5.3	1900	Madison, Md.	Crisfield, Md.
25800		Slp.	Veloquedo	0	0	30.0	13.4	3.7	1869	St. Michaels, Md.	Crisfield, Md.
161773		Slp. y.	Vencedor	18	15	49.5	12.3	4.0	1890	Racine, Wis.	Chicago, Ill.
25975		Slp.	Vendean Chief	7	7	31.0	14.0	3.5	1877	South Norwalk, Conn.	Coldspring, N. Y.
161865		Slp.	Venotta	10	16	38.0	9.0	2.0	1898	Owensboro, Ky.	Evansville, Ind.
25885		Sch.	Venozia	20	14	51.6	18.4	4.0	1873	Wolf River, Miss.	Shieldsboro, Miss.
16598		Slp. y.	Ventura	33	31	50.2	18.3	7.0	1880	Myrtle, Conn.	Philadelphia, Pa.
161035	K. R. F. B.	Slp. y.	Ventura	10	15	45.0	12.6	7.3	1890	South Boston, Mass.	Boston, Mass.
161042		Slp. y.	Ventura	19	18	55.7	13.8	5.5	1890	West Farms, N. Y.	New York, N. Y.
26961		Slp.	Venturo	0	0	30.8	12.0	3.0	1877	Windsor, N. Y.	Bridgeport, Conn.
25987		Sch.	Venturo	11	10	41.0	14.0	3.2	1881	Wolf River, Miss.	Mobile, Ala.
161519		Sch.	Venturo	24	23	49.2	16.6	6.0	1880	Iliwaco, Wash.	Sanford, Alaska.
161609	K. J. W. V.	Slp. y.	Venturo	6	6	29.7	12.0	4.1	1881	Brooklyn, N. Y.	New York, N. Y.
25941		Sch.	Venus	12	11	39.0	13.0	4.7	1877	Kennebunk, Me.	Gloucester, Mass.
25963		Sch.	Venus	5	5	41.0	10.7	2.8	1871	Dorchester County, Md.	Crisfield, Md.
25978		Sch.	Venus	25	24	58.2	15.2	3.9	1880	Indianola, Tex.	Galveston, Tex.
161535		Sch.	Venus	33	26	62.2	19.1	4.9	1885	Hatteras, N. C.	Newbern, N. C.
161602		Slp.	Venus	21	20	47.0	15.8	7.0	1889	Gloucester, Mass.	Marblehead, Mass.
161715	K. L. R. T.	Sch.	Venus	204	194	108.0	29.4	9.1	1893	Cambridge, Md.	Baltimore, Md.
161768		Sch.	Venus	9	9	33.5	12.3	4.7	1895	Galata, Me.	Catais, Me.
161776		Slp.	Vera	7	5	38.5	13.1	3.1	1890	St. Peters, Md.	Crisfield, Md.
161790		Slp. y.	Vera	7	7	31.4	9.5	5.0	1897	South Boston, Mass.	New Bedford, Mass.
161848		Slp.	Vera	15	15	42.3	13.7	6.1	1899	Roque Bluff, Mo.	Machias, Me.
161850		Sch.	Vera	110	77	92.0	21.1	9.9	1900	Roxe, Mass.	Gloucester, Mass.
161802		Slp.	Vera D	0	0	38.2	13.4	2.7	1897	Hopewell, Md.	Crisfield, Md.
161839		Slp.	Vera Q	0	0	31.6	10.4	3.1	1899	Cypress, Wash.	Port Townsend, Wash.
161894		Sch.	Verdeha	37	35	61.5	21.6	2.1	1892	San Francisco, Cal.	San Francisco, Cal.
25690		Sch.	Verdant	5	5	26.0	10.0	4.0	1853	Bristol, Me.	Thomaston, Me.
161038		Sch.	Verdonia	0	9	54.0	14.0	3.9	1890	Monte, Md.	Baltimore, Md.
25508		Sch.	Vermont	81	77	87.2	20.5	6.0	1853	Huron, Ohio	Milwaukee, Wis.
25935		Sch.	Vernetta Ann	48	36	75.0	22.7	5.0	1878	Baltimore, Md.	Crisfield, Md.
161804		Slp.	Vernia	0	0	28.0	10.7	3.7	1889	Port Blakeley, Wash.	Juneau, Alaska.
161884		Slp.	Vernon	21	16	39.3	17.9	4.5	1899	Shipyard, Ga.	Savannah, Ga.
161821		Sch.	Vernon J. Crighton	6	6	40.8	13.7	2.8	1898	Fishing Creek, Md.	Crisfield, Md.
25874		Sch.	Vernona	728	691	189.6	34.1	13.6	1873	Cleveland, Ohio	Sandusky, Ohio.
161875		Sch.	Vernona	15	8	44.0	15.2	4.6	1901	Seranton, Miss.	Shieldsboro, Miss.
161764		Slp.	Veronica	8	8	29.7	13.4	4.2	1896	Bellport, N. Y.	Patchogue, N. Y.
25856		Sch.	Vesper	18	10	47.3	16.3	6.1	1871	Philadelphia, Pa.	Camden, N. J.
25644		Sch. y.	Vesta	119	113	110.0	24.7	8.5	1896	City Island, N. Y.	New York, N. Y.
26896		Slp.	Vesta	6	6	29.8	11.2	8.1	1873	Chelsea, Mass.	Port Amboy, N. J.
25960		Cal.	Vesta	8	7	28.0	13.0	5.1	1876	Osterville, Mass.	Nantucket, Mass.

1 Formerly schooner } a St. Paul.
 } b A. J. Covill.

2 Formerly sloop Henry Butler.

MERCHANT SAILING VESSELS OF THE UNITED STATES—Continued.

Official No.	Signal letters.	Rtg.	Name of vessel.	Gross tonnage.	Net tonnage.	Length.		Depth.	When built.	Where built.	Home port (where permanent document issued).
						Feet.	Feet.				
161612		Sch.	Veata	70	75	70.2	22.1	8.2	1883	Bath, Mo.	Gloucester, Mass.
161828		Slp.	Veata	20	20	43.0	15.5	6.4	1898	Gloucester, Mass.	Plymouth, Mass.
161701		Sch.	Veata G	15	14	36.0	10.7	3.8	1893	Cedar Grove, Fla.	Pensacola, Fla.
161691		Slp.	Veanvius	0	8	33.1	11.8	5.3	1892	Bristol, Mo.	Damariscotta, Me.
161734		Sch.	Veteran	14	13	35.6	14.1	5.0	1894	Bath, Mo.	Plymouth, Mass.
161736		Sch.	Veteran	15	14	61.0	14.0	5.0	1894	Georgiana, Fla.	Key West, Fla.
25861		Slp.	Veto	0	0	36.4	13.2	3.6	1872	Bayport, N. Y.	Patchogue, N. Y.
161646	K. J. F. N.	Sch.	Viator	778	684	171.0	37.5	17.3	1891	Perry, Mo.	Boston, Mass.
25544		Sch.	Victor	45	43	68.8	20.0	0.0	1830	Saybrook, Conn.	Brooklin, Me.
25739		Sch.	Victor	35	33	61.8	17.7	8.2	1868	Noank, Conn.	New Bedford, Mass.
25687		Sch.	Victor	13	12	36.4	13.5	4.3	1874	Port Orange, Fla.	Key West, Fla.
25691		Slp.	Victor	5	5	24.5	10.0	3.5	1878	Mystic, Conn.	New Haven, Conn.
25054		Sch.	Victor	0	0	30.0	13.0	3.5	1878	East Bay, Fla.	Pensacola, Fla.
25074		Slp. y.	Victor	15	14	36.2	13.2	4.0	1880	Boston, Mass.	New York, N. Y.
161772		Sch.	Victor	0	0	25.0	12.5	3.0	1896	Osterville, Mass.	Newport, R. I.
161705		Sch.	Victor	8	7	33.0	13.1	4.0	1896	Port Republic, N. J.	Tuckerton, N. J.
161874		Sch.	Victor	8	8	36.2	11.4	3.2	1901	Brunswick, Ga.	Brunswick, Ga.
161850		Sch.	Victor O.	17	13	50.0	15.2	3.6	1899	Little River, S. C.	Wilmington, N. C.
25010		Sch.	Victoria	38	24	66.5	20.4	4.3	1858	Covington, La.	Shieldsboro, Miss.
161882		Sch.	Victoria	35	30	67.0	10.0	7.0	1898	Mayaguez, P. R.	San Juan, P. R.
161725		Sch.	Victoria D.	15	10	45.1	16.4	4.0	1893	Delisle, Miss.	Shieldsboro, Miss.
25600		Slp.	Victorino	38	38	53.0	21.0	6.0	1856	Westbrook, Conn.	New York, N. Y.
25052		Slp.	Victorine	18	17	43.0	16.0	4.0		Do.	Do.
25921		Slp.	Victorine	0	8	37.0	12.0	3.7	1875	Seaford, N. Y.	Port Amboy, N. J.
161530		Sch.	Victorino	0	8	31.0	12.0	3.2	1885	Calcasieu, La.	Port Lavaca, Tex.
25542	H. S. D. G.	Sch.	Victory	112	106	88.8	24.3	8.1	1854	Friendship, Mo.	Ellsworth, Me.
25504		Sch.	Victory	44	42	60.2	17.3	7.1	1840	Gloucester, Mass.	Deer Isle, Me.
25612		Sch.	Victory	34	32	53.2	10.5	5.8	1840	Hampton, N. H.	Rockland, Me.
136180		Sch.	Vida	25	25	50.0	17.2	6.4	1891	Seattle, Wash.	Seattle, Wash.
25703	J. B. F. D.	Ik.	Vidette	610	585	155.7	34.6	13.8	1865	Bath, Mo.	San Francisco, Cal.
161632	K. O. T. G.	Ik.	Vidette	508	495	141.6	33.3	10.0	1884	Millbridge, Mo.	New York, N. Y.
161770		Sch. y.	Vidette	19	19	52.4	13.5	4.0	1885	Roslyn, N. Y.	Do.
161709	K. M. R. S.	Ywl. y.	Vidofner	17	17	43.5	12.3	7.5	1896	South Boston, Mass.	Boston, Mass.
161814		Sch.	Vionna	10	7	40.0	12.0	4.0	1899	Scranton, Miss.	Shieldsboro, Miss.
161726		Sch.	Vigil	12	11	44.0	13.3	4.2	1893	Port Jefferson, N. Y.	Bridgeton, Conn.
161810	K. N. W. G.	Sch. y.	Vigil	26	26	51.0	17.8	6.2	1898	Tottonville, N. Y.	Philadelphia, Pa.
25830		Sch.	Vigilant	11	10	38.2	14.2	3.0	1871	Newport, R. I.	Ilyanuis, Mass.
161628		Sch.	Vigilant	7	7	43.6	12.1	3.1	1884	New Groton, N. J.	Tuckerton, N. J.
161710	K. L. R. G.	Slp. y.	VIGILANT	144	137	103.9	26.4	16.1	1893	Bristol, R. I.	New York, N. Y.
161723		Sch.	Vigilant	62	87	84.0	22.5	9.8	1893	Gloucester, Mass.	Gloucester, Mass.
161724		Slp.	Vigilant	11	6	40.0	14.0	3.0	1893	Fairport, Va.	Tappanhook, Va.
161730		Sch.	Vigilant	8	8	47.9	12.0	4.0	1893	Punta Gorda, Fla.	Key West, Fla.
161733		Sch.	Vigilant	5	5	23.0	11.4	3.6	1894	Osterville, Mass.	Edgartown, Mass.
161742		Slp.	Vigilant	0	6	30.7	11.4	3.0	1894	Greenport, N. Y.	Newark, N. J.
161760		Sch.	Vigilant	10	0	46.0	12.8	3.2	1895	Tampa, Fla.	Tampa, Fla.
161782		Sch.	Vigilant	0	5	44.9	10.8	3.0	1893	Lawsouia, Md.	Crisfield, Md.
161788		Sch.	Vigilant	5	5	24.4	12.0	2.6	1895	Cape May, N. J.	Bridgeton, N. J.
161798		Slp.	Vigilant	9	9	44.7	14.4	3.1	1897	Pocomoke City, Md.	Crisfield, Md.
161822		Slp.	Vigilant	0	0	34.8	10.0	4.2	1898	Seattle, Wash.	Seattle, Wash.
161853		Sch.	Vigilant	8	6	30.0	11.2	4.5	1899	South Portland, Me.	Portland, Me.
161719		Slp. y.	Vigor	11	10	35.5	13.2	4.0	1881	Brooklyn, N. Y.	Greenport, N. Y.
25889	K. B. N. O.	Sch. y.	Viking	100	95	92.0	23.4	8.6	1872	New York, N. Y.	Do.
25913		Slp. y.	Viking	0	0	32.8	11.6	4.6	1870	Bristol, R. I.	New York, N. Y.
25900		Slp. y.	Viking	15	14	33.2	14.2	6.5	1878	Boston, Mass.	Do.
161510	J. W. V. D.	Sch.	Viking	146	139	102.0	30.0	8.2	1882	Marahfield, Orog.	San Francisco, Cal.
161579	K. F. C. M.	Sch.	Viking	1,017	666	189.6	40.1	18.5	1888	Bath, Me.	New York, N. Y.
161676		Slp.	Viking	0	6	27.2	9.8	5.0	1891	North Haven, Me.	Kennebunk, Me.
161678		Sch.	Viking	05	40	70.0	20.0	8.0	1892	Gloucester, Mass.	Boston, Mass.
161687		Slp.	Viking	0	6	25.7	11.8	4.7	1892	Southport, Me.	Boothbay, Me.
161683		Sch.	Viking	6	6	28.0	10.0	4.1	1892	Anacortes, Wash.	Ketchikan, Alaska.
161701		Slp.	Viking	5	5	32.0	9.8	3.7	1893	Tacoma, Wash.	Juneau, Alaska.
161818		Slp.	Viking	10	10	35.5	13.5	4.6	1898	Atlantic City, N. J.	Somers Point, N. J.
161667	K. J. W. G.	Sch.	Vila y Hermano	327	292	131.7	31.3	10.5	1891	Calais, Me.	Calais, Me.
25053		Sch.	Villa du Havre	8	8	47.3	13.0	3.2	1878	Crisfield, Md.	Crisfield, Md.
25507		Sch.	Villago Belle	21	14	50.2	16.0	4.6	1851	Somerset County, Md.	Camden, N. J.
25701		Sch.	Villago Belle	28	17	53.4	19.0	4.2	1868	Dorchester, N. J.	Bridgeton, N. J.
161531		Slp.	Villago Belle	6	5	30.0	12.3	3.0	1884	Somerset County, Md.	Cape Charles, Va.
161744		Slp.	Villago Belle	6	5	29.0	11.4	2.8	1893	Jamesport, N. Y.	Greenport, N. Y.
161503		Sch.	Vim	11	10	39.8	12.7	6.1	1882	Cape Elizabeth, Me.	Key West, Fla.
161650		Sch.	Vim	7	5	38.5	13.9	2.8	1891	Cambridge, Md.	Bridgeton, N. J.
161878		Slp.	Vinal H. Tibbets	13	12	37.6	12.2	6.0	1901	Friendship, Mo.	Damariscotta, Me.
161561		Slp.	Vindicator	7	6	35.0	11.8	2.6	1887	Brookhaven, N. Y.	Patchogue, N. Y.
161640	K. H. P. W.	Sch.	Vine	228	222	107.9	31.1	11.3	1890	Big Harbor, Wash.	Tacoma, Wash.
25862		Sch.	Vino Oak	7	6	37.0	11.0	3.0	1872	Hatteras, N. C.	Edenton, N. C.
23898	J. Q. D. F.	Sch.	Vineyard	215	176	113.3	30.0	9.9	1874	Gouldsboro, Mo.	Muchlas, Me.

† Formerly schooner Emmett Felitz.

MERCHANT SAILING VESSELS OF THE UNITED STATES—Continued.

Official No.	Signal letters.	Rtg.	Name of vessel.	Gross tonnage.	Net tonnage.	Length.	Breadth.	Depth.	When built.	Where built.	Home port (where permanent document issued).
						Feet.	Feet.	Feet.			
101805	K. N. F. G.	Slp. y.	Viotta	14	14	36.0	14.3	5.5	1897	Brooklyn, N. Y.	New York, N. Y.
101768		Sch.	Vinland	905	873	210.0	37.0	14.2	1896	Algonac, Mich.	Port Huron, Mich.
25873		Slp.	Vinulo	11	10	36.5	13.7	3.5	1873	Greenport, N. Y.	Oape Charles, Va.
25740		Slp. y.	Viola	17	16	40.0	14.2	5.0	1867	New Haven, Conn.	New York, N. Y.
25790		Sch.	Viola	33	23	56.8	19.2	5.2	1868	Somerset County, Md.	Crusfield, Md.
25830		Slp.	Viola	7	6	31.0	11.4	3.7	1871	Redbank, N. J.	Charleston, S. C.
25910		Sch.	Viola	40	38	57.0	21.1	6.7	1875	Huntington, N. Y.	Newport News, Va.
25931		Sch.	Viola	5	5	37.0	9.7	3.3	1870	Mathews County, Va.	Norfolk, Va.
25995		Slp.	Viola	6	5	37.0	10.0	3.2	1881	Lancaster, Va.	Newport News, Va.
25872		Sch.	Viola	9	9	38.0	13.4	3.0	1860	Shieldsboro, Miss.	Shieldsboro, Miss.
101505		Sch.	Viola	8	8	45.9	13.2	3.5	1882	Crusfield, Md.	Crusfield, Md.
101511		Sch.	Viola	9	9	34.4	14.5	3.5	1885	Santa Rosa Island, Fla.	Pensacola, Fla.
101568		Sch.	Viola	64	51	77.0	21.4	4.4	1888	Grossepoint, Mich.	Port Huron, Mich.
101653		Slp.	Viola	5	5	32.4	10.0	3.2	1888	Port Discovery, Wash.	Port Townsend, Wash.
101670		Slp.	Viola	5	5	33.4	10.6	2.0	1891	Chillicothe, Va.	Chillicothe, Va.
101683		Slp.	Viola	8	8	35.0	11.3	5.8	1892	Brooksville, Fla.	Portland, Me.
101705		Sch.	Viola	20	19	61.2	10.2	3.5	1893	Jacksonville, Fla.	Brunswick, Ga.
101777		Slp.	Viola	13	11	49.5	14.6	3.3	1896	Punta Gorda, Fla.	Key West, Fla.
101837		Sch.	Viola	12	10	38.0	11.0	5.0	1899	Au Sable, Mich.	Port Huron, Mich.
101808		Slp.	Viola	8	6	39.5	12.9	3.2	1900	Brooms Island, Md.	Annapolis, Md.
101891		Slp.	Viola	20	20	61.3	10.6	7.8	1901	Gloucester, Mass.	Salem, Mass.
101518		Slp.	Viola II	14	13	40.0	10.0	3.0	1883	Red Bluff, Tex.	Galveston, Tex.
101840		Sch.	Viola Huss	20	14	49.2	16.8	5.0	1899	Bayou Talle, Miss.	Shieldsboro, Miss.
25891	J. P. N. W.	Sch.	Viola May	172	137	103.0	27.7	8.8	1874	Dennyville, Mo.	Calais, Me.
25938		Slp.	Viola May	13	12	40.0	14.0	4.2	1877	Port Washington, N. Y.	Bridgeport, Conn.
101670		Slp.	Viola May	6	5	25.5	11.0	4.0	1892	North Haven, Me.	Deer Isle, Me.
101722		Sch.	Viola May	7	6	45.0	11.5	3.2	1893	Taylor's Island, Md.	Baltimore, Md.
25996	J. V. S. R.	Sch.	Viola Roppar	407	301	148.0	35.2	12.0	1882	Camden, Me.	Boston, Mass.
101589		Sch.	Viola M. Brewer	22	21	48.2	15.6	6.4	1883	Bristol, Me.	Portland, Me.
25750		Slp. y.	Viola	11	10	32.0	13.0	4.0	1895	Bristol, R. I.	Boston, Mass.
101018		Slp.	Viola	10	10	31.8	14.2	4.0	1890	Goldspring, N. J.	Bridgeport, N. J.
101070		Slp.	Viola	10	10	28.0	11.6	3.5	1891	San Pedro, Cal.	Los Angeles, Cal.
101677		Slp.	Viola	14	12	44.0	11.0	4.4	1891	John's Island, S. C.	Charleston, S. C.
101681		Slp.	Viola	10	15	42.2	13.0	2.0	1892	Washington, D. C.	Washington, D. C.
101817		Slp.	Viola	11	9	38.9	12.3	3.3	1898	Newport, Va.	Newport News, Va.
101778		Slp.	Viola E.	8	8	39.4	13.4	3.1	1896	Wittmans, Md.	Baltimore, Md.
101840		Slp.	Viola W.	5	5	37.0	11.8	2.0	1899	Orlando, Md.	Do.
25743		Slp. y.	Viola	6	6	29.2	11.4	2.8	Patchogue, N. Y.	New York, N. Y.
101732		Slp.	Vira Evelyn	13	12	41.5	13.0	6.0	1894	Swans Island, Me.	Eastport, Me.
101825		Slp.	Virel	5	5	35.0	12.0	2.8	1898	Orlando, Md.	Crusfield, Md.
101812		Slp.	Virgo	9	8	47.0	14.0	3.0	1899	Pocomoke City, Md.	Oape Charles, Va.
101803		Sch.	Virgo G. Dean	6	6	40.5	13.7	2.7	1897	Ballops Head, Md.	Crusfield, Md.
101845		Sch.	Virgo P. Travers	7	7	41.0	14.0	2.4	1899	Fishing Creek, Md.	Do.
101860		Slp.	Virgo and Mary	7	5	41.8	11.0	3.4	1898	Milford Haven, Va.	Newport News, Va.
25752		Sch.	Virgil	37	35	64.0	24.0	5.7	1849	Dorchester County, Md.	Crusfield, Md.
25521		Sch.	Virgil Rock	60	62	69.7	20.3	7.8	1853	Essex, Mass.	Boston, Mass.
8780		Sch.	Virginia	31	21	64.4	10.0	5.0	1871	Mauricetown, N. J.	Camden, N. J.
25003		Sch.	Virginia	12	12	44.0	17.0	4.0	Fowl River, Ala.	Mobile, Ala.
25770		Slp.	Virginia	13	13	39.0	15.0	4.4	1890	Brookhaven, N. Y.	Patchogue, N. Y.
25869		Slp.	Virginia	8	7	35.0	13.0	3.4	1899	Baltimore, Md.	Annapolis, Md.
25851		Sch.	Virginia	19	15	46.4	16.0	4.0	1872	Mathews County, Va.	Norfolk, Va.
25918		Sch.	Virginia	8	8	42.5	13.0	3.3	1875	Crusfield, Md.	Crusfield, Md.
25015	J. S. P. H.	Bk.	Virginia	740	714	154.2	33.5	19.0	1877	Machias, Me.	New York, N. Y.
25967		Slp.	Virginia	7	7	35.0	13.0	3.0	1870	Poppono, Va.	Norfolk, Va.
25970		Sch.	Virginia	9	9	37.8	11.5	3.3	1861	Key West, Fla.	Key West, Fla.
101323		Sch.	Virginia	11	70	82.3	24.0	6.4	1883	Greensboro, Md.	Crusfield, Md.
101220		Slp.	Virginia	7	7	32.5	13.0	3.5	1884	Honwood, N. Y.	Goldspring, N. Y.
101540		Slp.	Virginia	15	14	44.0	14.0	3.5	1885	Norfolk, Va.	Norfolk, Va.
101518		Sch.	Virginia	7	7	36.3	14.3	3.1	1885	Talbot County, Md.	Newport News, Va.
101605		Sch.	Virginia	61	52	76.0	25.5	6.7	1891	San Francisco, Cal.	San Francisco, Cal.
101751		Sch.	Virginia	44	23	62.8	19.0	6.7	1895	New Orleans, La.	Somera Point, N. J.
101740	K. M. F. L.	Sch.	Virginia	113	81	96.0	24.0	9.0	1895	Essex, Mass.	Gloucester, Mass.
101830		Sch.	Virginia	10	10	43.0	14.0	3.4	1898	Cedar Bayou, Tex.	Galveston, Tex.
101857		Slp. y.	Virginia	74	69	81.6	19.4	14.2	1900	Iriscot, R. I.	New York, N. Y.
101783		Sch.	Virginia M.	9	6	44.0	11.0	2.7	1896	Atlantic, N. C.	Beaufort, N. C.
101507		Sch.	Virginia Alice	9	7	50.0	11.7	3.5	1885	Rock Creek, Md.	Crusfield, Md.
25880		Slp.	Virginia Beall	15	11	43.4	15.6	4.0	1873	Rockaway, N. Y.	New York, N. Y.
25906		Slp.	Virginia Bell	8	8	31.0	14.4	3.8	1881	Charleston, S. C.	Charleston, S. C.
101697		Sch.	Virginia Belle	19	9	40.5	13.8	3.7	1892	Hingham Island, Md.	Baltimore, Md.
25911		Sch.	Virginia Duro	13	8	43.0	14.0	3.0	1875	Batteras, N. J.	Beaufort, N. C.
25881		Slp.	Virginia Mator	16	16	47.0	17.3	4.1	1873	Solomon Island, Md.	Baltimore, Md.
101807	K. O. L. H.	Sch.	Virginia Palmer	840	777	180.4	40.2	13.1	1900	Noank, Conn.	New London, Conn.
25894	J. P. R. C.	Sch.	Virginia Tulon	280	238	130.0	32.7	6.7	1874	Nyack, N. Y.	Philadelphia, Pa.
25930		Sch.	Virginia Tomlinson	53	50	60.0	21.0	4.0	1892	Drawbridge, Del.	New York, N. Y.
25502		Slp.	Virginia Tickler	20	19	46.2	17.4	4.7	1857	Dorchester County, Md.	Baltimore, Md.

1 Formerly sloop-yacht Vela.

2 Formerly schooner Carrie J. Weeks.

3 Formerly schooner Eloise Moore.

MERCHANT SAILING VESSELS OF THE UNITED STATES—Continued.

Official No.	Signal letters.	Rtg.	Name of vessel.	Gross tonnage.	Net tonnage.	Length.	Breadth.	Depth.	When built.	Where built.	Home port (where permanent document issued).
						Feet.	Feet.	Feet.			
26782		Slp.	Virginia Washington	5	5	32.0	11.0	2.0	1890	Crisfield, Md.	Crisfield, Md.
101019		Slp.	Virginia D. Mayne	10	9	43.1	14.0	3.2	1890	Cambridge, Md.	Baltimore, Md.
25844		Sch.	Virginia F. Hawley	107	101	98.5	22.3	6.0	1871	Havre de Grace, Md.	Do.
161606		Sch.	Virginia G. Holland	20	24	60.0	18.0	5.0	1882	Pocomoke City, Md.	Newport News, Va.
161530		Slp.	Virginia L. Johnson	9	8	43.0	14.5	3.5	1884	Dorchester County, Md.	Baltimore, Md.
25827		Sch.	Virginia S. Lawson	46	33	70.0	22.7	6.0	1870	Somerset County, Md.	Do.
161721		Slp.	Viroqua	8	8	36.0	11.0	3.0	1893	Patchogue, N. Y.	Patchogue, N. Y.
25858		Slp. y.	Vision	11	39	61.0	20.2	6.1	1872	Brooklyn, N. Y.	New York, N. Y.
25883		Sch.	Vision	8	8	32.8	13.1	3.9	1881	Sarasota, Fla.	Key West, Fla.
25070		Sch.	Vittorio	18	17	44.0	14.7	6.1	1880	Charleston, S. C.	Charleston, S. C.
25896		Ctrl. y.	Viva	22	21	45.1	16.5	5.7	1874	Cape Elizabeth, Me.	Portland, Me.
161680		Slp.	Viva Bradford	9	8	33.0	13.9	3.4	1892	Patchogue, N. Y.	Patchogue, N. Y.
161581		Slp.	Vivian	0	0	34.2	12.0	2.5	1888	Bay Center, Wash.	Port Townsend, Wash.
161051		Slp.	Vivian	8	7	29.2	11.8	4.4	1891	Boothbay, Me.	Waldoboro, Me.
125802		Slp. y.	Vivid	24	23	54.0	18.0	4.7	1880	Tarrytown, N. Y.	Norfolk, Va.
25576		Sch.	Vixen	39	37	66.0	16.5	6.7	1851	Mount Desert, Me.	Machias, Me.
25843	K. G. F. R.	Slp. y.	Vixen	20	19	44.2	16.4	5.7	1871	Philadelphia, Pa.	Fall River, Mass.
25059		Slp.	Vixen	7	7	33.0	12.0	2.3	1879	Yarmouth, Me.	Patchogue, Me.
161697		Slp.	Vixen	9	8	35.0	13.0	3.5	1888	Poquoson, Va.	Chincoteague, Va.
161797		Sch.	Vixen	19	15	40.4	14.7	4.2	1897	Seldon, Va.	Newport News, Va.
161833		Slp.	Vixen	8	8	27.2	10.3	5.3	1890	Friendship, Me.	Deer Isle, Me.
25543		Sch.	Volant	29	27	53.8	18.3	5.0	1821	Somerset, Mass.	Belfast, Me.
161515	K. H. H. D.	Sch.	Volant	172	164	122.8	20.0	8.9	1883	Fairhaven, Cal.	San Francisco, Cal.
161751		Ctrl. y.	Volant	5	5	24.5	11.0	4.0	1895	Harwich, Mass.	Chatham, Mass.
161847		Sch.	Volant	96	96	85.9	23.0	6.0	1890	Gloucester, Mass.	Gloucester, Mass.
25939		Slp.	Volante	14	13	40.0	12.0	6.0	1877	Brooklyn, N. Y.	New York, N. Y.
161027		Cat.	Volante	7	6	29.3	11.0	4.4	1890	Nantucket, Mass.	Nantucket, Mass.
161672	K. L. B. T.	Sch.	Volante	125	110	87.0	25.0	7.0	1891	North Bend, Oreg.	San Francisco, Cal.
161801		Sch.	Volcano	20	17	45.0	15.0	4.8	1897	San Francisco, Cal.	Sitka, Alaska.
101682		Slp.	Volo	0	0	28.2	11.0	3.4	1885	Boston, Mass.	Key West, Fla.
25051		Slp.	Volunteer	20	19	43.0	17.0	4.0	1878	Hempstead, N. Y.	New York, N. Y.
161571		Sch.	Volunteer	15	14	46.1	15.5	2.1	1886	Atlantic City, N. J.	Somers Point, N. J.
161573	K. F. B. J.	Sch.	Volunteer	585	542	128.1	38.9	12.0	1887	Hogulam, Wash.	San Francisco, Cal.
161577		Sch.	Volunteer	19	5	49.0	14.0	3.6	1887	Solomon Island, Md.	Bridgeton, N. J.
161590		Sch.	Volunteer	707	778	170.9	40.0	12.0	1888	New London Conn.	New London, Conn.
161596		Sch.	Volunteer	20	24	40.2	17.1	5.5	1888	Key West, Fla.	Key West, Fla.
161608		Slp.	Volunteer	12	11	7.0	15.2	4.0	1889	Atlantic City, N. J.	Somers Point, N. J.
101020		Slp.	Volunteer	10	10	36.3	13.5	6.2	1888	Machiasport, Me.	Machias, Me.
161637	K. H. M. W.	Sch. y.	VOLUNTEER	110	110	100.9	23.4	11.0	1887	Wilmington, Del.	Boston, Mass.
161639		Slp.	Volunteer	9	9	51.3	14.9	3.0	1890	Cambridge, Md.	Norfolk, Va.
161656		Slp. y.	Volunteer	9	9	30.7	12.5	4.6	1889	Camden, N. J.	Camden, N. J.
161657		Slp.	Volunteer	6	5	35.0	14.6	2.8	1888	Solomon Island, Md.	Chincoteague, Va.
161696		Slp.	Volunteer	12	11	33.0	15.5	4.2	1892	Montgomery, Ga.	Savannah, Ga.
161999		Sch.	Volunteer	12	12	38.7	12.8	5.3	1892	Ballard, Wash.	Ketchikan, Alaska.
161711		Slp.	Volunteer	9	8	36.5	13.8	3.6	1893	Galveston, Tex.	Galveston, Tex.
161855		Slp.	Volunteer	5	5	28.7	10.2	5.5	1900	Friendship, Me.	North Haven, Me.
161862		Sch.	Volunteer	23	20	48.5	16.0	4.0	1899	Traverse City, Mich.	Grand Haven, Mich.
161663		Slp. y.	Volusia	10	10	32.0	11.0	5.0	1886	Darien, Conn.	Providence, R. I.
161784		Ywl.	Volusia	19	19	45.8	15.7	5.2	1896	New Smyrna, Fla.	Key West, Fla.
161692		Slp. y.	Vorant	8	8	29.2	12.3	4.6	1888	Bayridge, N. Y.	New York, N. Y.
161753		Slp. y.	Vorant II	8	8	37.6	10.0	5.3	1895	Brooklyn, N. Y.	Do.
161836		Cat.	Vulcan	5	5	26.7	11.6	3.6	1888	Hyannisport, Mass.	Edgartown, Mass.
W.											
81417		Cat.	W. L. Y.	5	5	30.0	12.4	2.9	1892	Amityville, N. Y.	Patchogue, N. Y.
81732		Slp.	W. Kaler	5	5	27.5	10.0	5.4	1900	Friendship, Me.	Southwest Harbor, Me.
80505		Slp.	W. Lawrence	9	9	49.5	12.4	3.0	1874	Baldwin, N. Y.	Port Amboy, N. J.
81694	K. D. F. V.	Slp.	W. B. Flint	635	716	178.4	35.4	17.7	1885	Bath, Me.	San Francisco, Cal.
80715		Sch.	W. B. Keen	30	29	64.9	16.4	6.1	1879	Kennebunk, Me.	Gloucester, Mass.
81070		Sch.	W. O. Brashor	25	15	58.6	20.4	4.3	1885	Handsboro, Miss.	New Orleans, La.
81470		Slp.	W. O. O'Byrne	9	9	38.1	11.8	2.8	1894	Savannah, Ga.	Savannah, Ga.
80590		Sch.	W. O. Klywan	30	23	61.8	21.2	6.2	1876	Somerset County, Md.	Baltimore, Md.
81460		Slp.	W. O. Stephen	7	7	39.0	9.8	2.8	1893	Poquoson, Va.	Newport News, Va.
80576		Sch.	W. D. Cuth	9	9	38.0	12.8	4.0	1870	Marco, Fla.	Key West, Fla.
81554		Slp.	W. D. Luthier	5	5	32.8	12.7	2.9	1890	Havre de Grace, Md.	Baltimore, Md.
26381		Sch.	W. D. Mangum	80	72	75.0	24.7	6.0	1852	Taunton, Mass.	Rockland, Me.
81135		Slp.	W. E. Bradshaw	8	8	31.6	12.3	3.3	1880	Isle of Wight County, Va.	Newport News, Va.
81305	K. H. S. V.	Sch.	W. E. Moriksey	123	93	93.4	23.5	9.0	1890	Essex, Mass.	Gloucester, Mass.
81580		Sch.	W. E. Pearson	8	8	45.0	14.4	2.8	1897	Hooperaville, Md.	Crisfield, Md.
80149		Slp.	W. F. Alton	11	11	38.9	14.4	3.0	1874	Norfolk, Va.	Norfolk, Va.
80935	J. V. R. K.	Slp.	W. F. Babcock	2,130	1,993	240.8	43.8	19.3	1882	Bath, Me.	Bath, Me.
81160	K. G. F. V.	Sch.	W. F. Jewett	470	462	165.7	37.7	12.0	1887	Port Ludlow, Wash.	San Francisco, Cal.
80328		Slp.	W. H. Brown	92	50	57.5	20.2	7.0	1873	Brooklyn, N. Y.	New York, N. Y.
81006		Sch.	W. H. Buren	11	7	41.0	13.0	3.5	1883	Hunting Quarters, N. C.	Hanford, N. C.
80162	J. Q. G. R.	Sch.	W. H. Card	124	118	90.1	27.4	7.7	1874	Franklin, Mo.	Bucksport, Me.

¹ Formerly sloop-yacht Curlow.

MERCHANT SAILING VESSELS OF THE UNITED STATES—Continued.

Official No.	Signal letters.	Rig.	Name of vessel.	Gross tonnage.	Net tonnage.	Length.	Breadth.	Depth.	When built.	Where built.	Home port (where permanent document issues).
						Feet.	Feet.	Feet.			
81045		Slp.	W. H. Clement	9	9	36.8	11.8	5.5	1884	Hildesford, Mo.	Gloucester, Mass.
80803	J. V. D. N.	Bkn.	W. H. Diamond	390	378	155.0	35.5	11.7	1881	San Francisco, Cal.	San Francisco, Cal.
81523		Slp.	W. H. French	92	88	77.0	23.4	6.5	1895	Berkley, Va.	Norfolk, Va.
80810		Slp.	W. H. Graham	17	16	51.0	14.0	3.0	1881	Charleston, Md.	Baltimore, Md.
80167		Slp.	W. H. Kenney	28	20	58.0	22.0	4.0	1872	Newtown, Md.	Tappahannock, Va.
81791	K. Q. W. J.	Slp.	W. H. Marston	1,169	1,110	219.0	42.5	17.5	1901	San Francisco, Cal.	San Francisco, Cal.
81591		Slp.	W. H. Moody	75	48	82.8	22.2	8.6	1897	Essex, Mass.	Gloucester, Mass.
80788	J. T. W. G.	Slp.	W. H. Oler	693	657	150.9	35.0	17.4	1880	Bath, Me.	Dunell, Mass.
80330		Slp.	W. H. Rounde	308	293	138.4	28.2	11.0	1875	Tonawanda, N. Y.	Detroit, Mich.
81349	K. J. V. L.	Slp.	W. H. Talbot	810	743	188.6	40.2	15.1	1891	Port Blakely, Wash.	San Francisco, Cal.
81098		Slp.	W. H. Todd	5	5	38.5	12.2	2.2	1890	Bishops Head, Md.	Crisfield, Md.
80311		Slp.	W. H. Van Niman	97	92	93.5	20.0	7.8	1872	City Island, N. Y.	Do.
81099		Slp.	W. H. Whiting	5	5	39.5	13.0	2.4	1899	Bishops Head, Md.	Do.
81542		Slp.	W. J. Bradshaw	7	7	39.0	13.0	3.5	1897	Crisfield, Md.	Do.
81571		Y. wh. y.	W. J. Bryan	10	9	32.3	11.7	3.2	1897	Jacksonville, Fla.	Jacksonville, Fla.
81587		Slp.	W. J. Bryan	13	9	45.2	17.4	3.7	1897	Silver Hill, Miss.	Shilohboro, Miss.
81153		Slp.	W. J. Lookerman	16	11	55.5	15.5	4.0	1893	Orlando, Md.	Capo Charles, Va.
81292		Slp.	W. J. Moore	9	9	65.0	15.0	3.8	1890	Solomon Island, Md.	Tappahannock, Va.
81735	K. Q. N. V.	Slp.	W. J. Patterson	045	569	171.8	38.0	13.6	1901	Aberdeen, Wash.	San Francisco, Cal.
81593		Slp.	W. J. Shephard	7	6	30.1	13.8	2.9	1897	Carrollton, Va.	Norfolk, Va.
80390		Slp.	W. J. Wilcox	64	65	93.5	26.3	7.0	1873	Brooklyn, N. Y.	New York, N. Y.
81467		Slp.	W. K. Moore	018	568	180.0	31.3	11.8	1894	Algonac, Mich.	Port Huron, Mich.
81718		Slp.	W. L. Muir	18	18	62.0	17.3	4.5	1900	St. Peters, Md.	Capo Charles, Va.
80558		Slp.	W. M. Crawford	13	12	39.0	12.0	4.1	1875	Freeport, Fla.	Pensacola, Fla.
81498		Slp.	W. M. Dunbar	6	0	31.0	13.2	2.9	1892	Matagorda, Tex.	Port Lavaca, Tex.
81080		Slp.	W. N. MoAngo	13	11	40.0	15.6	4.0	1879	Suffolk, Va.	Norfolk, Va.
80894		Slp.	W. O. Goodman	324	308	144.3	30.6	10.3	1882	Mantowoc, Wis.	Chicago, Ill.
81098		Slp.	W. O. Livingston	0	6	41.7	13.0	3.2	1898	Deal Island, Md.	Crisfield, Md.
20370		Slp.	W. O. Nettleton	55	52	66.0	21.5	7.0	1859	Easthavan, Conn.	Caatine, Me.
81342		Slp.	W. R. Billups	10	10	44.0	13.6	3.0	1891	New Point, Va.	Newport News, Va.
80792	J. V. R. G.	Slp.	W. R. Chester	120	102	85.7	24.8	8.1	1880	Machias, Me.	Machias, Me.
26212		Slp.	W. R. Maps	7	29	61.3	19.0	4.0	1863	Nyack, N. Y.	Rohmold, Va.
81719	K. Q. J. H.	Slp.	W. R. Perkins	178	143	101.0	20.0	9.0	1900	Millbridge, Mo.	Machias, Me.
81103		Slp.	W. R. Savage	23	23	55.0	15.0	4.5	1887	Princess Anne County, Va.	Education, N. O.
81478		Slp.	W. S. Biggs	10	9	41.0	13.0	3.5	1894	Patchogue, N. Y.	Patchogue, N. Y.
80344	J. M. G. R.	Slp.	W. S. Crothwaite	073	639	197.8	31.0	13.3	1873	East Saginaw, Mich.	Sandusky, Ohio.
80141		Slp.	W. S. Jordan	373	254	136.5	32.6	11.5	1873	Newburyport, Mass.	Dennis, Mass.
80144		Slp.	W. S. Phelps	101	06	80.4	27.5	7.4	1870	Port Matlaon, Wash.	San Francisco, Cal.
81041		Slp.	W. S. Rowley	12	11	45.0	12.0	3.0	1881	Hansemont County, Va.	Norfolk, Va.
81033		Slp.	W. S. Schley	5	5	38.2	12.7	3.0	1898	Capitola, Md.	Crisfield, Md.
80012		Slp.	W. T. Chappell	39	37	72.0	15.7	5.0	1877	Sebewaug, Mich.	Port Huron, Mich.
20194		Slp.	W. T. Emerson	78	74	72.4	22.7	7.5	1860	Orland, Me.	Bucksport, Me.
81472		Slp.	W. T. Tickle	10	9	35.8	12.8	5.4	1894	Seattle, Wash.	Seattle, Wash.
80779		Slp.	W. W. Coleman	13	12	49.1	11.1	4.1	1890	Rockhall, Md.	Baltimore, Md.
80920		Slp.	W. W. Crowwell	8	8	43.0	11.0	3.0	1892	Yorktown, Va.	Norfolk, Va.
81515		Slp.	W. W. Robinson	5	5	30.3	11.1	3.1	1835	Patchogue, N. Y.	Patchogue, N. Y.
81240		Slp.	W. W. Smith	0	9	53.4	12.2	3.4	1839	Monie, Md.	Newport News, Va.
92851		Slp.	W. W. Stewart	294	270	160.1	26.5	11.5	1816	Sarula, Ontario	Duluth, Minn.
80014		Slp.	W. W. Truitt	14	13	37.0	12.4	3.1	1863	Worcester County, Md.	Chincoteague, Va.
81287		Slp.	W. Gertrude Bennett	7	7	47.0	12.5	3.0	1886	St. Peters, Md.	Annapolis, Md.
81591		Slp.	W. L. BARON JENNEY	3,422	3,280	365.5	45.8	23.0	1897	West Bay City, Mich.	Duluth, Minn.
81095		Slp.	W. Mason Sholan	10	5	43.5	14.8	3.2	1885	Cambridge, Md.	Bridgeton, N. J.
81490		Slp.	W. Talbot Dodge	21	20	45.5	14.4	6.8	1895	Noank, Conn.	Newport, R. I.
81177		Slp.	W. & T.	15	14	49.6	15.0	3.0	1837	Southport, N. O.	Wilmington, N. C.
80991	K. B. H. J.	Slp.	W. E. & W. L. Tuok	410	395	142.5	34.0	13.2	1883	Beaton, Mass.	Boston, Mass.
81355		Slp.	Wabash	0	8	32.1	12.0	3.4	1891	Quilicre, Wash.	Port Townsend, Wash.
81750		Slp.	Wabash Lily	15	15	30.0	10.0	2.6	1900	Uniontown, Ky.	Evansville, Ind.
81331		Slp. y.	Wabasco	7	7	35.0	9.9	4.4	1883	West New Brighton, N. Y.	New York, N. Y.
81497		Y. wh. y.	Wabun	8	7	34.8	11.3	3.2	1892	Tottenville, N. Y.	Key West, Fla.
80834	J. V. K. R.	Slp.	Wacnaw	458	407	137.7	33.3	14.5	1881	Port Jefferson, N. Y.	New York, N. Y.
81298		Slp.	Wacnaw	8	7	35.8	13.1	3.5	1890	Cedar Keys, Fla.	Cedar Keys, Fla.
80681		Slp.	Wade Hampton	19	18	45.5	17.5	3.3	1877	Pearlington, Miss.	New Orleans, La.
80999		Slp.	Wade Hampton	14	10	41.5	15.0	4.1	1878	Baltimore, Md.	Annapolis, Md.
81491		Slp.	Wade Hampton	6	6	44.5	10.1	3.3	1860	Doals Island, Md.	Crisfield, Md.
81138		Slp.	Wadona	1,079	1,023	212.2	37.0	16.2	1887	Cleveland, Ohio	Cleveland, Ohio.
81080		Slp.	Wahlelu	38	36	67.0	18.0	4.5	1900	Miami, Fla.	Key West, Fla.
111295		Slp. y.	Walaina	25	24	50.2	14.1	7.0	1892	San Francisco, Cal.	Honolulu, H. I.
81332		Slp. y.	Walif	10	10	37.0	11.4	6.0	1882	New York, N. Y.	Boston, Mass.
81058		Slp.	Walif	12	12	40.0	13.3	3.4	1899	Edon, Fla.	St. Augustine, Fla.
26099		Slp.	Waldron Holmes	59	56	78.5	22.0	7.2	1851	K-sex, Mass.	Brooklin, Me.
20358		Slp.	Walaska	71	68	80.0	20.2	6.7	1866	Shelbygan, Wis.	Grand Haven, Mich.
20305		Slp.	Walhalla	114	109	97.5	23.0	8.4	1867	Depero, Wis.	Do.
81512		Slp.	Walker Program	21	20	47.6	10.6	4.4	1895	Pocomoke City, Md.	Norfolk, Va.
81304		Slp.	Wallace S	6	6	39.0	11.7	2.6	1890	Crisfield, Md.	Crisfield, Md.

¹ Formerly British barge W. J. Spicer.

² Formerly } East. s. Lena I.
³ Hawaiian schooner Walaina.

MERCHANT SAILING VESSELS OF THE UNITED STATES—Continued.

Official No.	Signal letters.	Rtg.	Name of vessel.	Gross tonnage.	Net tonnage.	Length.	Breadth.	Depth.	When built.	Where built.	Home port (where permanent document issues).
						Feet.	Feet.	Feet.			
81095		Slp.	Wallace Johnson	10	9	41.3	14.2	3.4	1883	Cambridge, Md.	Baltimore, Md.
80340		Slp.	Wallace Lippincott	13	13	42.8	16.2	3.8	1873	Bridgeboro, N. J.	Do.
80322		Sch.	Wallace W. Hawkins	20	10	50.4	10.8	4.7	1877	Hunting Creek, Va.	Norfolk, Va.
81070		Cat.	Wallo A. Silsbee	6	5	28.0	12.0	3.0	1885	Patchogue, N. Y.	Patchogue, N. Y.
80516		Sch.	Walter	100	95	90.0	25.5	6.2	1876	Churchcreek, Md.	Bridgeton, Conn.
81578		Sch.	Walter	17	16	44.0	13.5	0.0	1893	Ontonagon, Mich.	Marquette, Mich.
81500		Slp.	Walter E.	9	9	36.0	12.8	2.5	1895	Phillipsburg, Mo.	Bath, Me.
81710		Slp.	Walter H.	35	35	50.0	14.0	2.5	1896	Parkersburg, W. Va.	Evansville, Ind.
80927		Sch.	Walter Helen	0	8	45.0	12.3	3.3	1882	Oxford, Md.	Newport News, Va.
80769		Sch.	Walter Glyde	10	5	40.0	13.3	3.8	1878	Town Creek, Md.	Annapolis, Md.
81578		Slp.	Walter A. Yonable	9	9	43.0	15.0	3.5	1897	Harrison, Md.	Crisfield, Md.
80508		Sch.	Walter E. Avery	23	17	57.4	10.8	4.4	1882	Pocomoke City, Md.	Edenton, N. C.
80131		Slp.	Walter E. Gerard	5	5	23.0	11.6	2.8	1870	Port Jefferson, N. Y.	Greenport, N. Y.
81139		Slp.	Walter H. Hinson	15	9	44.4	10.4	4.4	1887	Mantoloking, N. J.	Bridgeton, N. J.
81082		Sch.	Walter M. Johnson	25	15	61.5	18.0	5.1	1885	Bridgeton, N. J.	Do.
80571		Sch.	Walter M. Young	91	86	81.2	22.8	6.0	1870	Lamonia, Mo.	Lubeck, Me.
26000		Sch.	Walter P. Snow	50	53	72.0	23.0	5.0	1850	South Millford, Del.	Baltimore, Md.
80284		Sch.	Walter R. McJannet	19	13	46.4	17.0	5.2	1872	Crisfield, Md.	Crisfield, Md.
80570		Slp.	Walter R. Smith	13	13	39.5	14.0	4.0	1876	Freeport, N. Y.	New York, N. Y.
26187		Slp.	Walter S. Lawrence	10	15	42.8	15.0	3.8	1857	Perth Amboy, N. J.	Patchogue, N. Y.
81246	K. G. R. B.	Sch.	Walsham	523	448	105.9	35.0	12.0	1889	Boston, Mass.	Boston, Mass.
80450		Sch.	Walton	11	10	40.2	14.0	3.4	1874	Beaufort, N. C.	Tappanhook, Va.
81430		Slp. y.	Wanda	5	5	31.7	11.7	3.1	1883	Brooklyn, N. Y.	Erie, Pa.
81575		Slp.	Wanda	9	9	43.8	15.2	3.6	1897	Wittman, Md.	Crisfield, Md.
80179	K. C. G. H.	Sch. y.	Wanderer	07	02	105.3	23.6	8.4	1871	Brooklyn, N. Y.	New York, N. Y.
80451		Sch.	Wanderer	11	10	47.0	14.0	3.0	1874	Crisfield, Md.	Annapolis, Md.
80165		Slp.	Wanderer	14	13	40.0	15.0	4.5	1874	Centerport, N. Y.	Cold Spring, N. Y.
80685	J. S. V. K.	BK.	Wanderer	303	288	110.2	27.0	15.8	1878	Mattapoisett, Mass.	San Francisco, Cal.
80800		Slp.	Wanderer	13	12	37.2	13.1	4.5	1881	Gloucester, Mass.	Gloucester, Mass.
80830		Slp.	Wanderer	41	30	58.0	19.0	4.6	1881	Boston, Mass.	Boston, Mass.
80951		Sch.	Wanderer	25	24	92.0	17.0	4.1	1883	Bon Secour, Ala.	Mobile, Ala.
81111		Slp.	Wanderer	7	7	33.0	12.2	3.0	1886	Patchogue, N. Y.	Greenport, N. Y.
81259		Sch.	Wanderer	14	14	41.4	11.0	4.2	1890	Chicago, Ill.	Grand Haven, Mich.
81320		Slp.	Wanderer	8	7	31.0	10.3	5.5	1880	Brooksville, Me.	Deer Isle, Me.
81335		Slp.	Wanderer	0	6	32.0	13.5	3.5	1891	Patchogue, N. Y.	Patchogue, N. Y.
81341		Sch.	Wanderer	9	9	31.8	11.5	3.8	1891	New Whateam, Wash.	Port Townsend, Wash.
81381		Slp.	Wanderer	11	10	30.6	12.0	6.5	1892	Brooksville, Mo.	Brookline, Me.
81411		Slp.	Wanderer	7	7	30.0	13.3	3.8	1882	Osterville, Mass.	New Bedford, Mass.
81901		Slp.	Wanderer	7	6	26.0	10.6	5.5	1898	Friendship, Mo.	Southwest Harbor, Me.
81640	K. P. R. Q.	Yvl. y.	Wanderer	8	8	31.2	12.2	6.0	1899	Westerly, R. I.	Stonington, Conn.
119920	K. J. Q. N.	Sch. y.	Wineta	12	11	39.1	15.0	4.4	1891	South Brooklyn, N. Y.	New York, N. Y.
26785		Sch.	War Eagle	33	31	58.5	20.0	4.3	1865	San Francisco, Cal.	San Francisco, Cal.
26958		Sch.	War Eagle	22	21	49.1	17.1	5.6	1865	Accomac, Va.	Tappanhook, Va.
81228		Slp.	War Eagle	9	9	37.0	12.0	3.2	1889	Pocomoke City, Md.	Norfolk, Va.
81470		Slp.	Ward V.	8	8	33.7	12.0	4.7	1894	South Norwalk, Conn.	Bridgeton, Conn.
26294		Sch.	Ward B. Smith	10	12	44.5	16.5	4.0	1865	Norwalk, Conn.	Somers Point, N. J.
80987	K. B. Q. H.	Sch.	Warner Moore	443	354	143.3	33.5	15.1	1883	Newburyport, Mass.	Richmond, Va.
81123		Slp. y.	Warren	9	9	29.3	11.0	5.5	1880	Boothbay, Me.	Portland, Me.
81595	K. K. H. F.	Slp.	Warren	283	220	141.4	31.4	8.4	1898	Bath, Me.	Fall River, Mass.
81039	K. C. N. Q.	Sch.	Warren Adams	607	533	163.4	35.1	13.1	1884	Bowdoinham, Me.	Jacksonville, Fla.
81266		Slp.	Warren Burr	8	8	30.4	11.4	2.3	1880	Purnells Hammock, Md.	Chincoteague, Va.
80113		Sch.	Warren Gates	73	70	74.5	24.1	6.6	1870	New London, Conn.	Greenport, N. Y.
80723	J. T. L. H.	Sch.	Warren B. Potter	308	311	130.0	32.4	12.0	1870	Bath, Me.	New Bedford, Mass.
81440		Slp.	Warren R. Miller	10	8	47.9	16.5	4.5	1893	Frederica, Del.	Bridgeton, N. J.
81061		Sch.	Washington	70	66	79.5	21.5	8.9	1884	Brooklyn, N. Y.	New York, N. Y.
26100		Sch.	Wasp	14	13	40.0	13.1	5.4	1884		Denms, Mass.
26103		Sch.	Wasp	14	14	44.7	15.0	4.0			New York, N. Y.
26262		Sch.	Wasp	72	68	69.5	23.2	6.4	1813	Lansingburg, N. Y.	New Haven, Conn.
26320		Sch.	Wasp	8	7	31.8	10.9	5.6	1838	Newburyport, Mass.	Damariscotta, Me.
02868		Slp.	Wasp	578	560	150.0	33.0	13.0	1884	Mystic River, Conn.	New London, Conn.
80923		Sch.	Wasp	5	5	38.5	9.9	3.0	1873	Dorchester County, Md.	Crisfield, Md.
81318		Slp.	Wasp	7	7	25.8	10.7	5.4	1891	Chelsea, Mass.	Boston, Mass.
81371		Slp. y.	Wasp	20	24	50.4	13.2	11.0	1892	Bristol, R. I.	New York, N. Y.
20845	H. C. S. F.	Sch.	Watchful	138	131	108.6	22.6	8.6	1802	Clayton, N. Y.	Baltimore, Md.
20800		Sch.	Watchman	90	85	79.6	23.6	7.3	1817	Seaville, Mo.	Boston, Mass.
80377		Sch.	Watchman	11	13	49.0	12.9	4.0	1872	Crisfield, Md.	Annapolis, Md.
20416		Slp.	Waterfall	11	10	37.0	14.2	4.5	1866	Bristol, R. I.	Newport, R. I.
80278		S. p.	Water Lily	16	8	42.0	15.0	4.0	1872	Fort Washington, N. Y.	Alexandria, Va.
81632		Sch.	Water Lily	10	18	58.7	17.2	4.0	1884	Mill Creek, Md.	Tappanhook, Va.
81229		Slp.	Water Lily	12	7	40.8	15.7	3.0	1889	Dividing Creek, N. J.	Bridgeton, N. J.
81581		Slp.	Water Lily	7	7	38.8	14.7	3.1	1897	Crapo, Md.	Crisfield, Md.
81620		Yvl. y.	Water Lily	9	8	43.3	11.5	3.0	1898	Sayville, N. Y.	Patchogue, N. Y.
81630		Slp.	Water Lily	6	6	37.8	13.0	2.0	1897	Saxis Island, Va.	Crisfield, Md.
81399		Slp.	Water Nymph	7	0	29.0	10.7	5.6	1887	Tremont, Me.	Deer Isle, Me.
81183		Sch.	Water Rip-ro	6	5	30.5	9.8	1.2	1885	Bear Island, Me.	Southwest Harbor, Me.

¹Formerly schooner Wm. F. Green & Son.

²Formerly sloop-yacht Rhinogold.

MERCHANT SAILING VESSELS OF THE UNITED STATES—Continued.

Official No.	Signal letters.	Rtg.	Name of vessel.	Gross tonnage.	Net tonnage.	Length.	Breadth.	Depth.	When built.	Where built.	Home port (where permanent document issues).
						Feet.	Feet.	Feet.			
26280		Sch.	Water Sprite	11	11	32.0	12.0	4.5	1865	Delfast, Mo.	Bath, Mo.
20708		Sch.	Water Witch	49	37	65.5	19.3	6.1	1866	San Francisco, Cal.	San Francisco, Cal.
80727		Sch.	Water Witch	24	21	46.0	16.8	5.7	1870	Brunswick, Ga.	Charleston, S. C.
80828	K. C. D. V.	Sch. y.	Water Witch	71	67	70.0	22.3	9.0	1881	Myrtle, Conn.	New York, N. Y.
81422		Lgr.	Water Witch	5	5	32.0	10.3	3.6	1888	Morgan City, La.	Brashear, La.
81360		Sch.	Water Witch	15	7	39.4	11.3	5.0	1000	Gloucester, Mass.	Gloucester, Mass.
81148		Sch.	Waters E. Fisher	13	8	41.3	15.0	3.9	1891	Dorchester, N. J.	Bridgeton, N. J.
80989		Sch.	Watson	12	12	40.0	13.8	3.8	1887	Bayonne, N. J.	Cold Spring, N. Y.
81615		Sch.	Watson Tompkins	77	73	85.6	27.1	5.4	1883	St. Michaels, Mich.	New York, N. Y.
81615		Sch.	Wainetta	0	0	33.0	10.2	3.8	1807	Cheboygan, Mich.	Grand Haven, Mich.
81657		Sch.	Waunita	25	10	64.4	16.8	5.1	1890	Alexandria, Va.	Philadelphia, Pa.
20023		Sch.	Wave	20	10	60.3	17.5	5.3	1840	Somerset County, Md.	Baltimore, Md.
28094		Sch.	Wave	34	25	51.8	16.1	0.2	1803	Accomac County, Va.	Do.
80730		Sch.	Wave	60	60	95.3	21.2	7.2	1853	Northport, N. Y.	Machias, Mo.
80997		Sch.	Wave	07	03	77.0	24.2	0.0	1887	Rockyhill, Conn.	Key West, Fla.
81133		Sch.	Wave	8	7	27.0	10.0	3.5	1886	Fairhaven, N. J.	New York, N. Y.
81269		Sch.	Wave	0	6	30.0	11.2	4.3	1888	Oakland, Cal.	Port Townsend, Wash.
81345		Cat.	Wave	0	0	20.2	12.7	3.2	1891	Patheogue, N. Y.	Patheogue, N. Y.
81509		Sch.	Wave	0	0	30.7	10.3	5.7	1895	Brookville, Pa.	Machias, Mo.
12667	K. C. F. M.	Sch. y.	Wave Crest	03	00	84.3	23.0	7.0	1804	Philadelphia, Pa.	Rochester, N. Y.
105695		Sch. y.	Wave Crest	10	0	33.2	12.0	4.0	1877	Bath, Mo.	Ellsworth, Mo.
80683		Sch.	Wavel	32	30	57.0	20.2	4.1	1878	San Francisco, Cal.	San Francisco, Cal.
80909		Sch. y.	Waverly	7	7	27.4	12.8	3.7	1882	Wareham, Mass.	New York, N. Y.
81914		Sch. y.	Wawenoe	0	0	35.7	11.3	5.2	1808	Salem, Mass.	Boston, Mass.
81570	K. N. D. S.	Sch.	Wayona	468	413	156.0	36.0	12.3	1897	Fairhaven, Cal.	San Francisco, Cal.
81404	K. L. W. B.	Sch. y.	Wayfarer	71	67	70.6	21.0	0.1	1894	Port Jefferson, N. Y.	New York, N. Y.
81344		Sch.	Way Haven	7	7	44.1	12.1	2.8	1891	Smyrna, N. C.	Beaufort, N. C.
80881		Sch.	Wayno	708	620	189.0	34.4	13.5	1882	St. Clair, Mich.	Chicago, Ill.
81521	K. M. J. R.	Sch.	Wayno	820	701	174.0	35.4	10.0	1895	Bath, Mo.	Full River, Mass.
80420		Sch. y.	Wayward	20	10	42.3	10.0	4.8	1874	Itye, N. Y.	Boston, Mass.
80780		Sch. y.	Wayward	14	14	38.0	14.3	4.0	1880	East Haddam, Conn.	Bridgeton, Conn.
81273		Sch. y.	Wayward	10	38	60.8	15.0	11.0	1800	South Boston, Mass.	New York, N. Y.
81381		Sch.	Wayward	0	0	31.0	10.2	4.7	1892	Deer Isle, Me.	Deer Isle, Me.
80081	J. H. F. W.	Sch.	Web Foot	301	343	140.5	31.0	10.8	1869	Coos Bay, Ore.	San Francisco, Cal.
81372		Sch.	Webster	5	5	35.5	11.5	3.0	1802	Crisfield, Md.	Crisfield, Md.
26903	J. F. L. V.	Sch.	Webster Barnard	150	142	67.3	20.0	8.5	1808	Bucksport, Me.	Bungor, Me.
81530	K. M. H. B.	Sch.	Wechawken	448	382	145.5	34.4	11.1	1800	Bath, Mo.	New York, N. Y.
81107		Sch.	We Go	18	17	44.0	13.7	4.3	1805	Georgetown, S. C.	Savannah, Ga.
80838		Sch.	Welcome	6	6	36.7	11.0	2.8	1870	Provincetown, Mass.	Ridgmont, Va.
80870		Sch.	Welcome	0	5	27.2	12.1	3.5	1885	Key West, Fla.	Key West, Fla.
80153		Sch.	Weldun	30	35	62.8	21.0	5.0	1870	Somerset County, Md.	Baltimore, Md.
81684	K. P. H. L.	Sch.	Wellfleet	090	499	161.0	35.0	14.5	1900	Rockland, Me.	Boston, Mass.
81531		Sch.	Wenham Lake	12	12	37.0	13.0	4.5	1806	Gloucester, Mass.	Gloucester, Mass.
81532		Sch.	Wenonah	27	27	50.5	16.4	0.4	1895	Kirkland, Wash.	Seattle, Wash.
80823	K. C. G. T.	Sch. y.	Wenona	22	21	43.1	16.6	5.0	1881	Brooklyn, N. Y.	New York, N. Y.
80420		Sch.	Wenonah	8	8	31.5	12.0	3.5	1874	Greenport, N. Y.	Greenport, N. Y.
80928	J. W. N. B.	Sch. y.	Wenonah	37	35	60.0	13.7	10.0	1882	Greenpoint, N. Y.	New York, N. Y.
81388		Cat. y.	Wenonah	5	5	24.8	10.4	4.0	1802	Glenwood, N. Y.	Do.
81055		Sch.	Wenonah	8	8	27.6	11.0	5.0	1890	Bremton, Mo.	St. George, Mo.
81552		Sch.	Wentz J. Roberts	33	21	63.7	10.7	5.4	1896	Whitohaven, Md.	Baltimore, Md.
81376		Sch. y.	Wenona	12	11	37.5	13.0	5.4	1892	Poms River, N. J.	New York, N. Y.
81340		Sch.	We're Hero	0	5	26.8	0.1	5.3	1800	Deer Isle, Me.	Deer Isle, Me.
81582		Sch.	We're Hero	8	7	27.0	10.4	5.2	1807	Friendship, Me.	Machias, Mo.
81031		Sch.	We're Hero	0	0	45.4	14.2	3.2	1807	Punta Gorda, Fla.	Key West, Fla.
81311		Sch.	Wesley S.	28	27	50.0	10.2	4.4	1801	Santa Rosa Sound, Fla.	Pensacola, Fla.
80155	J. K. C. H.	Sch.	Wesley Abbott	144	137	95.0	27.0	8.5	1870	Ellsworth, Me.	Ellsworth, Me.
80902		Sch.	Wesley Stevens	13	13	48.3	12.8	4.4	1882	Rockhall, Md.	Baltimore, Md.
81310	K. J. F. V.	Sch.	Wesley M. Oler	1,081	904	104.1	18.0	10.2	1891	Bath, Me.	Boston, Mass.
81350	K. J. W. N.	Sch.	West Point	1,313	1,168	226.0	38.7	22.3	1866	Glasgow, Scotland	New York, N. Y.
80115		Sch.	West Side	324	308	138.5	26.0	11.1	1870	Oswego, N. Y.	Chicago, Ill.
81022	K. N. Q. R.	Sch.	West Virginia	1,581	1,468	246.5	44.3	10.2	1808	Bath, Mo.	New Bedford, Mass.
80207		Sch.	West Wind	22	21	46.0	11.2	0.0	1872	Brooklyn, N. Y.	Norfolk, Va.
26205		Sch.	Westchester	0	6	35.4	12.2	2.3	1866	Norwalk, Conn.	New York, N. Y.
80353		Sch.	Westerloo	82	77	76.3	24.8	7.0	1873	Surry, Mo.	Mount Desert Ferry, Me.
80577	J. R. S. N.	Sch.	Western Bello	1,097	1,071	183.3	38.2	22.5	1876	Bath, Mo.	Boston, Mass.
31082		Sch.	Western Ear	02	27	80.0	27.0	7.2	1881	Greenwich, New Brunswick	Rockland, Mo.
80421	J. P. K. M.	Sch.	Western Home	135	128	66.6	20.0	7.0	1874	Malibu Prairie, Cal.	San Francisco, Cal.
80294		Sch.	Western Star	5	5	33.0	10.3	3.0	1872	Franklin, La.	Brashear, La.
81307		Sch.	Westmoreland	8	8	43.0	12.7	3.3	1890	Curraween Bay, Va.	Capo Charles, Va.
26383		Sch.	Westport	11	11	33.6	13.5	5.5	1853	Westport, Mass.	New Bedford, Mass.
80375		Sch.	Whale	10	9	30.7	12.4	4.2	1873	Bristol, R. I.	Bristol, R. I.
81710		Sch.	Wheatley	7	7	41.0	13.6	2.8	1000	Hudson, Md.	Baltimore, Md.
81701		Cat.	Whelp	8	8	30.5	13.0	4.0	1809	Atlantic City, N. J.	Somers Point, N. J.
80818	K. C. L. T.	Sch. y.	Whiteway	34	32	58.0	10.1	5.2	1881	Greenport, N. Y.	New York, N. Y.
81097		Sch. y.	Whim	30	29	54.7	16.0	4.0	1885	Brooklyn, N. Y.	Do.

¹ Formerly schooner-yacht Junlata.

² Formerly sloop Arlwin.

³ Formerly British bark Tho Bruce.

⁴ Formerly British schooner A. Gibson.

MERCHANT SAILING VESSELS OF THE UNITED STATES—Continued.

Official No.	Signal letters.	Rtg.	Name of vessel.	Gross tonnage.	Net tonnage.	Length.	Breadth.	Depth.	When built.	Where built.	Home port (where permanent document issues).
						Feet.	Feet.	Feet.			
81700		Ywl.	Whim	7	0	31.0	10.5	4.0	1897	Collegopoint, N. Y.	Patchogue, N. Y.
80885		Slp.	Whip	61	60	71.8	23.1	4.8	1882	Boston, Mass.	Boston, Mass.
26943		Slp.	Whistler	8	8	27.2	11.0	5.0	1868	Myrtle, Conn.	Stonington, Conn.
81367		Slp.	Whistler	8	7	33.0	14.3	3.5	1892	Bridgeport, Conn.	Bridgeport, Conn.
81409		Sch. y.	Whistler	19	18	39.0	15.0	4.0	1892	Detroit, Mich.	Detroit, Mich.
80898		Slp. y.	Whitby	29	28	58.8	17.6	6.1	1882	Port Jefferson, N. Y.	Bridgeport, Conn.
80077		Sch. y.	White Cap.	51	51	60.8	20.7	6.7	1878	Essex, Mass.	Boston, Mass.
81327	K. J. M. F.	Slp. y.	White Cap.	10	10	30.0	13.5	3.1	1885	Jalip, N. Y.	Patchogue, N. Y.
28247		Sch.	White Cloud	213	231	130.5	25.0	10.4	1853	Clayton, N. Y.	Baltimore, Md.
20721		Sch.	White Cloud	10	15	40.4	14.2	5.8	1851	New London, Conn.	New London, Conn.
80231		Sch. y.	White Cloud	7	7	50.9	10.0	4.0	1871	Rockland, Mo.	Boston, Mass.
80725		Sch.	White Cloud	9	8	40.5	13.5	3.0	1879	Somers Point, N. J.	Wilmington, Del.
81280		Slp.	White Cloud	9	5	32.0	9.5	5.5	1890	York, Mo.	Grand Haven, Mich.
26377		Sch.	White Foam	60	57	63.0	18.7	7.0	1855	Essex, Mass.	Mount Desert Ferry, Mo.
26900		Slp.	White Foam	5	5	28.0	12.0	2.4	1898	Crisfield, Md.	Crisfield, Md.
80333		Sch.	White Foam	8	8	31.3	12.0	4.8	1873	Castine, Me.	Brooklyn, Me.
81090		Slp.	White Foam	5	5	26.4	11.0	3.0	1890	Tremont, Mo.	Portland, Me.
26607		Slp.	White Oak	13	13	38.5	15.0	3.5	1890	Port Jefferson, N. Y.	Port Amboy, N. J.
81398		Sch.	White Sand	25	24	63.3	18.5	2.7	1890	Key West, Fla.	Key West, Fla.
81577		Sch.	White Squadron	19	8	41.2	8.0	3.0	1897	Key Largo, Fla.	Do.
81425		Slp.	White Squall	7	9	30.0	15.5	4.4	1893	Dorchester, N. J.	Bridgeton, N. J.
80481		Slp.	White Star	14	7	29.0	12.0	4.0	1873	Providence, R. I.	Bridgeton, N. J.
80635		Slp.	White Star	5	5	31.4	11.0	2.8	1877	South Haven, N. Y.	Patchogue, N. Y.
81505		Slp.	White Star	8	8	30.0	11.2	5.9	1895	Seattle, Wash.	Seattle, Wash.
80972		Slp.	White Swan	9	5	29.2	11.0	3.5	1875	Cannarsie, N. Y.	New York, N. Y.
81185		Sch.	White Swan	0	0	31.0	10.0	4.0	1894	Sault Ste. Marie, Mich.	Marquette, Mich.
26732		Sch.	White Wing	23	12	49.0	17.6	4.0	1897	Dividing Creek, N. J.	Bridgeton, N. J.
26027		Slp.	White Wing	11	10	35.9	14.1	4.4	1898	Hartford, Conn.	Crisfield, Md.
80100		Sch.	White Wing	19	18	49.5	14.0	4.5	1871	New Haven, Conn.	Norfolk, Va.
81170		Sch.	White Wing	17	17	44.7	14.8	4.8	1888	Marco, Fla.	Key West, Fla.
81550		Sch.	White Wing	23	17	62.9	14.3	3.0	1890	Newport, Va.	Cape Charles, Va.
81742		Slp.	White Wing	7	5	37.0	11.0	3.0	1898	Urbans, Va.	Tappahannock, Va.
80894		Sch.	White Wings	27	20	62.0	17.6	4.7	1881	San Francisco, Cal.	San Francisco, Cal.
81131		Ywl. y.	White Wings	16	10	63.2	15.7	4.2	1882	Detroit, Mich.	Cleveland, Ohio.
81210	K. G. H. D.	Bkn.	White Wings	678	654	168.9	33.4	17.2	1889	Baltimore, Md.	Baltimore, Md.
81481		Slp.	White Wings	5	5	28.0	12.7	3.3	1893	Patchogue, N. Y.	New York, N. Y.
81528		Sch.	White Wings	10	9	50.0	14.0	3.4	1888	St. Augustine, Fla.	St. Augustine, Fla.
81750		Sch. y.	White Wings	10	10	42.0	15.3	5.8	1901	Clearwater, Fla.	Tampa, Fla.
80900		Sch.	White and Prunt	308	348	162.0	23.7	11.3	1881	Grand Haven, Mich.	Port Huron, Mich.
81604		Slp.	White's Yacht	7	7	40.5	13.2	3.4	1899	Dennis Island, Md.	Crisfield, Md.
81730	K. Q. P. S.	Sch.	Whitman	477	400	193.4	31.2	10.4	1901	Bath, Mo.	Fall River, Mass.
80193		Sch.	Wide Awake	69	65	73.5	21.4	7.8	1871	Essex, Mass.	Portland, Me.
81202		Sch.	Wide Awake	5	5	30.0	10.0	2.8	1888	Sarasus Creek, Va.	Newport News, Va.
81200		Slp.	Wide Awake	21	21	50.0	13.6	5.0	1895	Portland, Oreg.	Portland, Oreg.
20944		Sch. y.	Widgeon	22	21	40.2	13.0	4.0	1898	Algona, Mich.	Detroit, Mich.
80085		Slp.	Widgeon	22	21	50.2	15.7	4.5	1878	Brooklyn, N. Y.	Baltimore, Md.
80892		Sch. y.	Widgeon	10	15	39.1	13.7	5.9	1882	Bath, Me.	Boston, Mass.
80838		Sch.	Widgeon	13	41	65.8	20.5	5.9	1882	Whitehaven, Md.	Crisfield, Md.
81510		Slp.	Widgeon	0	0	30.8	12.0	3.6	1895	Tottenville, N. Y.	New York, N. Y.
81085		Slp.	Widgeon	6	5	30.0	10.2	3.0	1900	Patchogue, N. Y.	Washington, D. C.
81087		Slp.	Widgeon	5	5	25.3	11.5	3.0	1900	Monument Beach, Mass.	Hyannis, Mass.
81000		Slp. y.	Widstith	0	0	32.2	9.0	3.0	1899	Chicago, Ill.	Chicago, Ill.
80758		Slp.	Wilbert	8	8	38.1	13.4	3.8	1870	Coldspring, N. Y.	Port Amboy, N. J.
81679		Slp.	Wilber	5	5	38.0	12.4	2.9	1897	Ewell, Md.	Crisfield, Md.
81105		Slp.	Wilbur D.	10	9	37.2	15.2	4.0	1888	Patchogue, N. Y.	Patchogue, N. Y.
81727		Slp.	Wilbur A. Morse	11	11	32.0	12.5	6.4	1900	Friendship, Mo.	Castine, Me.
81124		Sch.	Wilbur E. Postles	47	45	66.8	21.8	5.2	1880	Frederica, Del.	Wilmington, Del.
81720		Sch.	Wild Cat	0	0	36.7	14.8	3.0	1900	Lookout, La.	Sheldaboro, Miss.
81310	K. J. D. V.	Slp. y.	Wild Duck	15	14	42.5	14.5	4.7	1880	Pamrapp, N. J.	New York, N. Y.
81498		Sch.	Wild Duck	19	9	48.0	17.0	3.0	1895	Mulatto Bayou, Miss.	Sheldaboro, Miss.
81505		Slp. y.	Wild Duck	8	8	26.0	11.7	4.4	1893	East Boston, Mass.	Coston, Mass.
80304		Sch.	Wild Eagle	19	18	40.8	18.0	5.2	1872	Key West, Fla.	Tampa, Fla.
26551		Slp.	Wild Flower	9	0	26.2	10.6	4.5	1898	Boston, Mass.	Salem, Mass.
80302		Sch.	Wild Flower	55	52	71.5	23.0	5.2	1873	Dorchester County, Md.	Baltimore, Md.
81172		Sch.	Wild Hunter	15	14	46.2	17.0	3.2	1887	Jacksonville, Fla.	Jacksonville, Fla.
26301		Sch.	Wild Pigeon	40	44	63.0	19.3	7.2	1852	Essex, Mass.	Macclus, Me.
80927		Slp. y.	Wild Pigeon	12	12	37.0	14.0	4.0	1897	Sag Harbor, N. Y.	New Haven, Conn.
81764		Sch.	Wild Pigeon	5	5	29.0	9.7	4.5	1901	Macclusport, Mo.	Macclus, Me.
26270		Sch.	Wild Rose	23	22	47.5	13.3	6.8	1855	Boothbay, Me.	Southwest Harbor, Mo.
80253		Slp.	Wild Rose	9	8	35.4	12.6	3.0	1872	Turtle Bayou, Tex.	Galveston, Tex.
80545		Slp.	Wild Rose	8	8	34.2	9.8	3.2	1875	Nashville, Va.	Newport News, Va.
80924		Slp.	Wild Rose	16	15	60.0	14.0	3.0	1877	Alna, Mo.	Wiscasset, Me.
80301		Slp.	Wild Rover	6	6	31.0	9.0	2.0	1873	Chincoteague, Va.	Chincoteague, Va.
81753		Sch.	Wild Turkey	13	8	42.9	14.9	3.7	1901	Biloxi, Miss.	Sheldaboro, Miss.
80500		Slp.	Wildwood	11	10	34.0	13.0	5.0	1870	Myrtle, Conn.	Stonington, Conn.
81234		Sch.	Wildwood	7	6	15.6	11.0	3.0	1880	Nantcoke, Md.	Crisfield, Md.
81536		Slp.	Wildwood	6	5	26.5	10.0	4.3	1890	Danverscott, Mo.	Portland, Me.

MERCHANT SAILING VESSELS OF THE UNITED STATES—Continued.

Official No.	Signal letters.	Rtg.	Name of vessel	Gross tonnage.	Net tonnage.	Length.	Breadth.	Depth.	When built.	Where built.	Home port (where permanent document issues).
						Feet.	Feet.	Feet.			
20853		Slp.	William May	12	11	30.3	13.0	3.0	1853	Norfolk, Va.	Norfolk, Va.
20022		Sch.	Wm. Miller	58	55	72.2	22.0	5.1	1807	Philadelphia, Pa.	Newport News, Va.
81227		Sch.	Wm. Montgomery	101	90	89.0	23.0	6.4	1889	Champhain, N. Y.	Burlington, Vt.
81100		Sch.	William Murray	22	21	48.5	18.2	3.8	1888	Lake Charles, La.	Galveston, Tex.
81208	K. H. D. P.	Sch.	William Neely	897	792	173.4	38.3	18.8	1899	New Haven, Conn.	New York, N. Y.
80142		Sch.	William Oliver	94	89	92.0	24.0	6.4	1874	Dorchester County, Md.	Baltimore, Md.
81708	K. Q. F. B.	Sch.	William Olsen	523	491	162.5	36.8	12.2	1900	Alameda, Cal.	San Francisco, Cal.
20141		Sch.	William Plekerling	90	91	82.4	24.0	7.0	1851	Hampden, Mo.	Castine, Me.
80015		Slp.	William Pollock	12	7	30.0	14.2	4.2	1808	Chincoteague, Va.	Bridgeton, N. J.
20673		Slp.	William Raynor	227	215	120.3	25.0	10.5	1862	Milan, Ohio	Port Huron, Mich.
80940	J. W. S. R.	Sch.	William Repton	117	370	148.4	36.4	11.0	1882	Port Blakeley, Wash.	San Francisco, Cal.
80944	J. G. M. D.	Sch.	William Rife	133	105	81.2	24.6	7.5	1899	Bath, Mo.	Rockland, Me.
80230		Sch.	William Richardson	41	27	60.4	21.0	4.8	1809	Schellengers Landing, N. J.	Bridgeton, N. J.
20421		Sch.	William Roe	40	43	67.0	21.5	4.5	1850	Frederica, Del.	New York, N. Y.
80384		Sch.	Wm. Schulink	10	49	62.0	22.0	6.4	1873	Somerset County, Md.	Baltimore, Md.
80722		Slp.	William Scott	10	9	34.1	13.3	3.5	1878	Rockaway, N. Y.	New York, N. Y.
20623		Sch.	William Shriver	10	10	32.0	16.0	4.0	Philadelphia, Pa.	Bridgeton, N. J.
26703	J. B. F. T.	Sch.	Wm. Slater	221	210	111.0	27.5	9.8	1860	Thomaston, Mo.	Belfast, Me.
26535		Slp.	William Smith	69	57	60.0	25.1	6.0	1860	Brooklyn, N. Y.	New York, N. Y.
20572		Sch.	William Smith	8	8	34.8	11.2	4.1	1804	Pensacola, Fla.	Pensacola, Fla.
89848		Slp.	William Smith	0	0	38.2	13.0	3.2	1881	Perth Amboy, N. J.	New York, N. Y.
80953		Sch.	Wm. Summers	61	53	78.5	23.2	6.2	1883	Baltimore, Md.	Crisfield, Md.
26548		Sch.	William Sturkey	51	51	72.0	19.0	0.0	1864	Medford, Mass.	Norfolk, Va.
26728		Sch.	William Stephenson	13	8	41.5	14.0	4.2	1818	Philadelphia, Pa.	Capo Charles, Va.
81548		Sch.	William Stone	185	100	198.4	27.3	9.2	1896	Vermillion, Ohio	Detroit, Mich.
20970		Sch.	William Thomas	100	92	73.0	24.2	7.6	1849	Brookhaven, N. Y.	Calais, Me.
26900		Sch.	William Turner	20	19	48.2	16.5	4.5	1852	Somerset County, Md.	Annapolis, Md.
20259		Sch.	William Voorhes	80	85	87.7	25.8	6.0	1860	Nyack, N. Y.	New York, N. Y.
81397		Sch.	William Warren	10	0	51.0	13.8	3.5	1892	Ortolo, Md.	Capo Charles, Va.
26254		Slp.	William Wesley	7	7	34.0	13.0	3.2	Baltimore, Md.
80105		Sch.	Wm. Young	71	68	72.0	24.0	6.5	1871	Port Jefferson, N. Y.	Do.
20272		Slp.	William Young, Jr.	13	13	35.9	14.0	5.6	1853	Tiverton, R. I.	Camden, N. J.
80850		Sch.	Wm. A. Egerton	23	22	63.1	18.3	4.1	1881	Somerset County, Md.	Baltimore, Md.
80952		Sch.	Wm. A. Graves	74	70	81.0	20.9	7.0	1883	Norfolk, Va.	Norfolk, Va.
20995	H. S. J. L.	Sch.	Wm. A. Grozier	110	111	91.6	22.5	8.0	1865	Kennebunk, Me.	Provincetown, Mass.
20992	J. F. V. K.	Sch.	William A. Morrell	109	103	84.0	27.0	7.2	1868	Elizabethport, N. J.	New York, N. Y.
81617		Sch.	William A. Morso	77	77	82.6	22.6	8.8	1890	Essex, Mass.	Provincetown, Mass.
80998		Sch.	William A. Parks	14	8	51.0	16.0	3.7	1883	Somerset County, Md.	Tappahannock, Va.
26731		Sch.	Wm. A. Steelman	17	10	42.0	15.0	4.2	1859	Seaville, N. J.	Baltimore, Md.
80584		Slp.	William A. Stevens	12	12	37.9	14.0	4.3	1876	Norwalk, Conn.	New York, N. Y.
80982		Sch.	Wm. A. Waters	5	5	37.1	9.0	3.0	1803	Kent County, Md.	Baltimore, Md.
26966		Sch.	Wm. A. Young	134	413	165.1	30.4	11.4	1883	Marino City, Mich.	Port Huron, Mich.
20970		Sch.	Wm. B. Coulbourn	24	23	51.0	17.0	5.8	1800	Somerset County, Md.	Tappahannock, Va.
80141		Slp.	William B. Foster	0	0	35.4	13.0	3.5	1870	Tuckerton, N. J.	Perth Amboy, N. J.
80448	J. Q. C. F.	Sch.	William B. Horlick	490	474	140.0	34.0	10.0	1871	Newburyport, Mass.	Boston, Mass.
20105		Sch.	Wm. B. Ogden	298	283	130.4	25.8	10.4	1857	Cleveland, Ohio	Detroit, Mich.
26940		Slp.	William B. Overton	13	12	41.0	15.5	3.6	1807	Sayville, N. Y.	Perth Amboy, N. J.
81633	R. M. P. N.	Sch.	William B. Palmer	1,805	1,025	257.2	42.1	29.1	1894	Bath, Me.	Bath, Me.
81481		Sch.	William B. Rambo	99	89	96.8	17.0	7.5	1894	Tuckerton, Pa.	Philadelphia, Pa.
81174		Slp.	Wm. B. Stites	10	12	47.0	16.0	4.5	1888	Port Norris, N. J.	Bridgeton, N. J.
81071		Sch.	Wm. B. Tomlinson	13	18	60.5	17.5	4.5	1899	Crab Island, Md.	Crisfield, Md.
81709	K. Q. G. D.	Sch.	William C. Carnegie	2,663	2,380	289.2	46.3	22.4	1900	Bath, Me.	Portland, Me.
80566		Sch.	William C. Loro	31	19	56.0	18.0	5.0	1876	Bridgeton, N. J.	Camden, N. J.
80138		Sch.	William C. Pendleton	33	31	57.5	18.8	4.8	1857	Westerly, R. I.	Boothbay, Me.
80270		Sch.	Wm. C. Pruitt	9	6	32.5	12.5	3.4	1869	Worcester County, Md.	Chincoteague, Va.
81270	K. H. G. T.	Sch.	William C. Tanner	1,033	879	101.4	38.3	10.3	1890	Bath, Me.	Bath, Me.
81423		Sch.	William D. Becker	994	994	211.0	35.0	10.6	1892	West Bay City, Mich.	Cleveland, Ohio
20950		Slp.	Wm. D. Bonston	5	5	28.0	11.3	3.3	1867	Accomac, Va.	Capo Charles, Va.
80232	J. L. G. M.	Sch.	Wm. D. Hilton	324	308	124.5	32.2	11.1	1871	Bath, Me.	Providence, R. I.
20963		Slp.	Wm. D. Lockwood	7	7	35.0	13.0	3.0	1808	New York, N. Y.	Crisfield, Md.
80276	J. L. Q. R.	Sch.	William D. Marvel	454	358	130.0	33.7	14.0	1872	Wilmington, Del.	Fall River, Mass.
80001		Slp.	Wm. E. Cox	24	23	40.1	17.3	5.6	1863	Milford, Del.	Tuckerton, N. J.
80452		Sch.	William E. Crowwell	19	0	47.4	14.7	3.2	1874	Crisfield, Md.	Baltimore, Md.
81080	K. D. F. L.	Sch.	William E. Downes	753	638	164.0	37.3	18.0	1885	Bath, Me.	New Haven, Conn.
81574		Slp.	Wm. E. Earl	5	5	37.2	13.4	2.6	1897	Bishops Head, Md.	Crisfield, Md.
81231		Sch.	Wm. E. James	422	39	63.3	20.5	5.7	1880	Madison, Md.	Baltimore, Md.
81027		Slp.	Wm. E. Parks	6	6	30.6	14.0	3.5	1898	Upper Fairmount, Md.	Crisfield, Md.
80535		Sch.	William E. Price	38	27	60.8	20.7	6.3	1874	Somerset County, Md.	Baltimore, Md.
80180		Sch.	Wm. E. Ward	9	8	39.7	12.1	3.1	1871	Crisfield, Md.	Crisfield, Md.
80070		Sch.	Wm. E. Woodall	65	61	73.3	22.4	6.4	1869	Baltimore, Md.	Tappahannock, Va.
81113		Slp.	William F. Allen	15	14	35.0	17.0	3.0	1886	Norfolk County, Va.	Ridgmont, Va.
81187		Sch.	Wm. F. Barnes	9	6	43.0	13.0	2.8	1888	Smith's Island, Md.	Crisfield, Md.
81451	K. L. S. Q.	Sch.	William F. Campbell	211	109	112.8	29.5	8.3	1893	Cherryfield, Me.	Machias, Me.
80171		Slp.	Wm. F. Carroll	8	8	39.1	13.7	3.3	1871	Baltimore, Md.	Newport News, Va.
80945	J. W. T. K.	Sch.	William F. Collins	303	241	128.2	30.3	9.1	1882	Bath, Me.	Boston, Mass.
80238		Sch.	William F. Cullen	33	22	55.0	19.0	4.8	1868	Gosden, N. J.	Philadelphia, Pa.

MERCHANT SAILING VESSELS OF THE UNITED STATES—Continued.

Official No.	Signal letters.	Rtg.	Name of vessel.	Gross tonnage.	Net tonnage.	Length.	Breadth.	Depth.	When built.	Where built.	Home port (where permanent document issued).
						Feet.	Feet.	Feet.			
76095	J. T. M. K.	Sch.	Wm. F. Green	207	217	115.7	28.6	12.3	1870	Ellsworth, Me.	Boston, Mass.
81058		Sch.	William F. Marscher	15	15	37.0	14.4	4.2	1884	Port Royal, S. C.	Beaufort, S. C.
80782		Sch. y.	William F. Miller	81	81	59.1	22.5	6.4	1880	New London, Conn.	Boston, Mass.
81088		Slp.	Wm. F. Turner	0	0	37.4	14.6	3.3	1885	Sharptown, Md.	Baltimore, Md.
81158		Sch.	William F. Vlas	21	12	58.0	10.2	4.5	1887	Pocomoke City, Md.	Crisfield, Md.
81137	K. D. P. L.	Sch.	Wm. F. Witzmann	173	407	160.0	35.0	12.2	1887	Fairhaven, Cal.	San Francisco, Cal.
26073		Sch.	William G. Eadio	46	41	58.2	10.0	6.1	1842	Staten Island, N. Y.	Mount Desert Ferry, Me.
80031		Sch.	William G. Gillett	10	0	61.0	14.3	3.1	1882	Crisfield, Md.	Norfolk, Va.
80658		Slp.	William G. Hitchings	10	0	41.3	14.2	3.2	1877	Portsmouth, Va.	Do.
80824	J. V. G. S.	Rgn.	William G. Irwin	348	330	135.0	32.8	13.0	1881	San Francisco, Cal.	Port Townsend, Wash.
26412		Sch.	William G. Tutts	58	51	71.5	21.0	4.5	1850	Westfield, N. Y.	Newport News, Va.
80200		Sch.	Wm. G. Vance	17	17	38.8	15.3	4.4	1871	Key West, Fla.	Key West, Fla.
80107		Sch.	William H. Archer	95	90	85.0	25.8	7.1	1871	Ellsworth, Me.	Bangor, Me.
80697	J. T. F. C.	Sch.	William H. Bailey	480	404	140.0	34.0	15.1	1878	City Island, N. Y.	Norfolk, Va.
10020		Sch.	Wm. H. Barnes	85	81	70.8	25.2	6.1	1895	Nyack, N. Y.	New York, N. Y.
80859		Sch.	William H. Barney	20	21	54.4	21.0	3.0	1885	Fish River, Ala.	Shieldsboro, Miss.
81080		Sch.	William H. Bennett	10	10	40.0	12.0	3.0	1885	Somerset County, Md.	Newport News, Va.
81305		Sch.	Wm. H. Berry	27	10	60.0	19.0	6.0	1892	Solomon Island, Md.	Bridgeton, N. J.
26576		Slp.	William H. Bolton	13	12	41.5	15.0	3.0	1881	Do.	New York, N. Y.
80802		Sch.	Wm. H. Bradshaw	13	7	47.4	14.4	3.0	1881	Onancock, Va.	Crisfield, Md.
81237		Sch.	Wm. H. Bunting	15	7	50.3	15.0	4.4	1880	Orlando, Md.	Camden, N. J.
81518	K. M. J. H.	Sch.	William H. Clifford	1,593	1,360	231.0	43.5	19.0	1895	Bath, Me.	New York, N. Y.
80028	J. S. H. K.	Slp.	William H. Connor	1,490	1,423	210.4	40.6	24.2	1877	Seasport, Me.	Seasport, Me.
80955		Sch.	William H. Cross	50	41	78.0	21.4	7.0	1883	Bath, Me.	Gloucester, Mass.
81383	K. L. J. H.	Sch.	William H. Davenport	256	214	123.5	30.5	8.0	1894	Phillipsburg, Me.	Bath, Me.
81477	K. M. B. O.	Sch.	Wm. H. Davidson	280	272	122.0	32.5	11.2	1892	New London, Conn.	New London, Conn.
80674		Sch.	William H. Davidson	10	0	35.2	12.0	6.0	1873	Do.	Southwest Harbor, Me.
80303		Sch.	William H. Dunham	184	175	110.0	24.4	8.0	1873	Eastmanville, Mich.	Grand Haven, Mich.
80100		Sch.	William H. Flaney	20	28	59.0	20.0	4.0	1870	Accomac County, Va.	Baltimore, Md.
26027		Sch.	William H. Gatzmer	23	10	40.0	17.0	4.0	1852	Philadelphia, Pa.	Camden, N. J.
80709		Slp.	Wm. H. Hall	10	14	53.0	14.4	4.2	1870	Baltimore, Md.	Baltimore, Md.
80225		Sch.	William H. Hutchins	15	8	39.0	12.0	3.2	1871	Crisfield, Md.	Crisfield, Md.
26158		Sch.	William H. Jewell	40	44	62.2	21.0	6.5	1853	Nyack, N. Y.	Rockland, Me.
80280		Sch.	Wm. H. Jillard	40	3	59.0	23.0	6.0	1872	Talbot County, Md.	Tappanhook, Va.
81025		Sch.	Wm. H. Killman	19	19	50.0	18.0	4.4	1868	Pocomoke City, Md.	Baltimore, Md.
26101		Sch.	William H. Lewis	18	17	41.8	16.2	4.0	1866	Newburyport, Mass.	Chatham, Mass.
80784		Slp.	William H. Lockwood	5	0	29.0	12.2	3.0	1880	City Island, N. Y.	New York, N. Y.
80110		Slp.	William H. Lisenden	7	0	20.0	11.8	3.4	1868	Mariner Harbor, N. Y.	Perth Amboy, N. J.
80091	K. W. N. Q.	Slp.	William H. Macy	2,202	2,038	251.0	43.2	28.3	1883	Rockport, Mo.	San Francisco, Cal.
80500		Slp.	William H. Maguire	7	7	35.3	13.0	3.0	1870	Newtown, Md.	Norfolk, Va.
81008		Sch.	Wm. H. Maguire	0	0	49.2	15.0	2.8	1883	Somerset County, Md.	Crisfield, Md.
80914		Sch.	Wm. H. Maguire	43	30	69.1	20.0	5.2	1882	Oxford, Md.	Baltimore, Md.
80800		Sch.	Wm. H. McGee	25	23	43.3	18.2	4.5	1881	Somerset County, Md.	Baltimore, Md.
80423		Sch.	Wm. H. Meekins	71	10	87.0	23.5	6.5	1874	Oxford, Md.	Tappanhook, Va.
20100		Slp.	William H. Mercereau	11	10	35.0	17.0	4.1	1858	Patchogue, N. Y.	Perth Amboy, N. J.
80710		Sch.	Wm. H. Michael	48	38	65.4	21.0	6.7	1870	Queen Anne County, Md.	Baltimore, Md.
20413		Slp.	William H. Newman	40	47	51.0	23.5	6.0	1855	Brooklyn, N. Y.	New York, N. Y.
80700		Sch.	William H. Oakes	70	67	74.7	21.7	7.5	1878	Essex, Mass.	Do.
80488		Slp.	William H. Phillips	10	0	35.0	12.8	3.1	1874	Brookhaven, N. Y.	Perth Amboy, N. J.
81610		Sch.	Wm. H. Rider	15	45	80.0	20.0	6.0	1895	Essex, Mass.	Gloucester, Mass.
20250		Sch.	Wm. H. Roush	28	19	63.5	18.1	5.5	1860	Somerset County, Md.	Crisfield, Md.
81134		Slp.	William H. Rowe	17	10	43.3	16.5	4.0	1880	Bayshore, N. Y.	Patchogue, N. Y.
20878		Sch.	William H. Russell	0	9	33.0	12.3	4.4	Boston, Mass.	Portsmouth, N. H.
81010		Sch.	William H. Saunders	27	25	60.1	25.3	6.5	1883	Annapolis, Md.	Annapolis, Md.
81117		Cat.	Wm. H. Sharp	0	5	27.3	12.1	3.3	1880	Patchogue, N. Y.	Patchogue, N. Y.
80035		Slp.	Wm. H. Sharrott	5	5	31.4	12.2	3.2	1864	New York, N. Y.
81054	K. G. R. D.	Sch.	Wm. H. Shubert	642	501	140.7	35.3	18.0	1881	Camden, N. J.	Philadelphia, Pa.
81454	K. L. S. W.	Sch.	Wm. H. Skinner	202	220	129.2	30.2	9.0	1893	Baltimore, Md.	Baltimore, Md.
80370		Sch.	Wm. H. Smith	27	20	55.2	16.2	5.8	1873	Somerset County, Md.	Newport News, Va.
80954	K. B. F. M.	Slp.	William H. Smith	1,078	1,811	232.1	43.3	18.5	1883	Bath, Me.	New York, N. Y.
81059	K. P. G. F.	Slp.	Wm. H. Smith	500	400	170.4	37.0	12.8	1899	Port Blakely, Wash.	San Francisco, Cal.
81118		Sch.	William H. Starbuck	63	60	75.6	21.0	6.5	1880	Tottonville, N. Y.	Beaufort, S. C.
81316	K. J. D. Q.	Sch.	William H. Summer	572	543	165.0	35.5	13.0	1891	Camden, Me.	New York, N. Y.
80152		Sch.	Wm. H. Taylor	37	28	65.0	21.1	6.1	1870	Tabasco Stok, Md.	Baltimore, Md.
80000		Sch.	William H. Thompson	15	15	63.0	16.0	3.5	1843	Somerset County, Md.	Richmond, Va.
20538		Slp.	Wm. H. Townsend	05	09	50.3	25.0	6.0	1850	Brooklyn, N. Y.	New York, N. Y.
80505		Slp.	William H. Vanneman	10	5	37.0	14.0	3.8	1875	Pennington, N. J.	Bridgeton, N. J.
20972		Sch.	William H. Vickery	25	24	40.0	16.4	6.2	1856	Somerset County, Md.	Baltimore, Md.
20704		Sch.	Wm. H. Warren	31	29	50.0	18.2	6.3	1867	Harpawell, Me.	Pensacola, Fla.
81055		Sch.	William H. Whiting	25	23	50.0	20.0	6.0	1881	Pocomoke City, Md.	Baltimore, Md.
80730		Sch.	William T. Rume	14	14	42.0	16.7	3.8	1880	Onancock, Va.	Norfolk, Va.
80820		Sch.	William T. Simpson	58	65	69.0	23.5	6.2	1881	Millford, Del.	Baltimore, Md.
81570		Slp.	William T. Bryan	13	8	30.5	13.0	3.0	1897	Dorchester, N. J.	Bridgeton, N. J.
81573		Sch.	William T. Bryan	14	14	48.5	15.0	1.0	1897	Pleasant Mills, N. J.	Somers Point, N. J.
81401		Sch.	William T. Orville	17	11	59.0	15.0	4.4	1892	Orlando, Md.	Crisfield, Md.

1 Formerly schooner John J. Taylor.

2 Formerly schooner Rebecca D.

3 Formerly sloop Andrew Luke.

MERCHANT SAILING VESSELS OF THE UNITED STATES—Continued.

Official No.	Signal letters.	Rtg.	Name of vessel.	Gross tonnage.	Net tonnage.	Length.		Depth.	Whe ⁿ built.	Where built.	Home port (where permanent document issued).
						Feet.	Feet.				
80257		Slp.	William J. Leonard	16	0	47.6	17.2	4.6	1875	Somerset County, Md.	Crisfield, Md.
81078	K. D. C. W.	Sch.	Wm. J. Leonard	847	797	181.8	30.0	18.5	1885	Thomaston, Me.	Thomaston, Me.
20255		Slp.	Wm. J. Poll	8	5	40.0	13.0	3.0			Crisfield, Md.
80690		Slp.	Wm. J. Walker	8	5	36.5	14.3	3.3	1869	Crisfield, Md.	Wilmington, Del.
1724		Sch.	William K. Hammond	62	59	74.0	24.0	6.1	1868	Staten Island, N. Y.	New York, N. Y.
81239	K. G. J. S.	Sch.	William K. Park	211	229	121.4	31.0	8.4	1889	Camden, N. J.	Somers Point, N. J.
80520	J. M. B. H.	Sch.	William L. Franklin	123	117	96.5	29.7	7.1	1873	Dennistown, N. J.	Boston, Mass.
80225		Sch.	William L. Pook	77	73	80.2	26.2	6.3	1871	Baltimore, Md.	Baltimore, Md.
80553		Sch.	William L. Snyder	10	15	69.6	10.2	3.0	1807	Goldspring, N. Y.	New York, N. Y.
80904		Sch.	William L. Walker	602	603	156.9	34.3	15.1	1883	Crisfield, Md.	Do.
80682	J. V. W. O.	Sch.	Wm. L. Webster	0	0	41.5	13.4	3.0	1882	Boston, Mass.	Philadelphia, Pa.
81073		Slp.	Wm. M. Brittain	10	10	44.0	13.0	3.0	1899	Deal Island, Md.	Crisfield, Md.
81132		Sch.	Wm. M. Everett	167	169	108.0	30.0	7.0	1886	Nansemond County, Va.	Norfolk, Va.
80114		Sch.	Wm. M. Ptochett	18	17	60.4	12.0	4.1	1870	Rondout, N. Y.	Greenport, N. Y.
80929		Sch.	Wm. M. Gadhney	74	70	80.4	22.8	7.8	1882	Planktank, Va.	Tappahannock, Va.
80920		Sch.	William M. Harnet	0	0	28.5	13.4	3.2	1877	Gloucester, Mass.	New York, N. Y.
81083		Slp.	Wm. M. Powell	60	57	78.5	21.2	6.2	1885	Patchogue, N. Y.	Do.
81503		Sch.	William M. Blith	69	60	78.4	22.6	6.0	1883	Fluney, Va.	Cape Charles, Va.
81093		Sch.	William M. Walker	10	18	45.0	15.8	4.6	1883	City Island, N. Y.	Bridgeton, Conn.
81100		Slp.	Wm. M. Ward	12	11	35.8	15.2	3.0	1895	Tisbury, Mass.	Edgartown, Mass.
20585		Sch.	William P. Boggs	35	34	63.0	20.0	6.0	1880	Urbana, Va.	Tappahannock, Va.
80714	J. P. R. G.	Sch.	William P. Herbert	9	8	42.0	11.4	3.0	1804	Staten Island, N. Y.	Nantucket, Mass.
80757		Sch.	William P. Hood	605	632	168.4	36.4	10.0	1879	Baltimore, Md.	Salenton, N. C.
80627		Sch.	Wm. P. Hudgins	5	5	31.0	10.2	2.0	1880	Bath, Me.	Full River, Mass.
80210		Sch.	Wm. P. Whiting	16	15	44.2	16.7	5.0	1872	Yorktown, Va.	Newport News, Va.
80235		Sch.	Wm. P. Whyte	0	8	43.0	12.8	3.3	1872	Crisfield, Md.	Annapolis, Md.
80427	J. P. M. L.	Sch.	William R. Huston	648	621	180.0	36.0	10.0	1872	Do.	Crisfield, Md.
81285		Slp.	Wm. R. Pritchett	8	7	35.0	13.7	3.4	1874	Pembroke, Mo.	Fall River, Mass.
80922		Slp.	Wm. S. Carvin	13	12	38.2	15.7	3.7	1889	Cambridge, Md.	Baltimore, Md.
80911		Sch.	Wm. S. Kirby	40	43	71.1	23.4	5.0	1870	Crisfield, Md.	Do.
80246		Sch.	Wm. S. Mason	10	18	60.7	15.3	4.2	1882	Pocomoke City, Md.	Norfolk, Va.
81007		Sch.	Wm. S. McMaster	22	21	54.0	17.0	4.5	1890	Milton, Del.	Cape Charles, Va.
80724		Sch.	Wm. S. Miles	11	11	47.0	16.3	3.0	1883	Somerset County, Md.	Crisfield, Md.
20601		Sch.	Wm. S. Rodgers	23	28	55.0	20.8	4.8	1879	Crisfield, Md.	Do.
12090		Sch.	Wm. S. Pomphrey	71	07	78.7	24.3	6.0	1867	Accomac County, Va.	Norfolk, Va.
81951		Sch.	Wm. T. Banks	15	0	57.0	15.7	3.4	1850	Milton, Del.	New York, N. Y.
80950	J. W. V. L.	Sch.	William T. Donnell	538	482	149.1	31.2	14.0	1891	St. Peters, Md.	Crisfield, Md.
20580		Sch.	William T. Parker	26	25	64.5	16.4	4.0	1883	Bath, Me.	Bath, Me.
81338	K. J. S. R.	Sch.	William T. Parker	178	169	105.0	28.0	7.0	1804	Oceanport, N. J.	Perth Amboy, N. J.
81393		Sch.	William T. Stallings	17	11	69.7	15.8	4.1	1891	Milton, Del.	Philadelphia, Pa.
81167		Sch.	Wm. T. Whiting	13	0	66.9	14.5	3.8	1892	Orlando, Md.	Baltimore, Md.
20590		Sch.	Wm. V. Hinchellog	62	69	70.0	20.2	7.5	1888	St. Peters, Md.	Do.
81130	K. D. P. G.	Sch.	William W. Converse	745	654	168.0	37.8	13.0	1866	Essex, Mass.	Eastport, Me.
81455		Sch.	Wm. W. Crosswell	20	20	60.0	17.1	4.4	1880	New Haven, Conn.	New Haven, Conn.
80071		Sch.	Wm. W. Hookett	65	62	77.3	23.0	5.9	1886	Orlando, Md.	Crisfield, Md.
80101		Sch.	Wm. W. McDaniel	38	27	62.2	20.1	6.3	1809	Dorchester County, Md.	Do.
80063		Sch.	William W. Wood	70	73	81.0	22.0	5.0	1870	Somerset County, Md.	Alexandria, Va.
80543		Sch.	Wm. H. H. Bixler	20	19	52.5	16.9	5.1	1869	Northport, N. Y.	New York, N. Y.
80863	J. V. Q. K.	Sch.	William Lorman Roberts	763	725	166.8	35.3	16.3	1875	Somerset County, Md.	Alexandria, Va.
81200		Sch.	Wm. Trickett Giles	21	15	61.0	17.1	4.6	1881	Bath, Me.	Fall River, Mass.
20770		Sch.	William and Albert	33	31	58.8	20.8	4.2	1883	St. Peters Creek, Md.	Cape Charles, Va.
20685		Slp.	William and Fumilo	6	0	34.0	12.0	3.0	1801	San Francisco, Cal.	Crisfield, Md.
20974		Sch.	William and James	81	77	79.0	23.6	7.0	1868	Crisfield, Md.	Crisfield, Md.
81830		Slp.	William and Jesso	0	0	40.2	14.5	2.8	1804	Sussex County, Del.	Seaford, Del.
80772		Sch.	William and John	73	69	77.6	23.4	5.7	1808	Hopside, Va.	Tappahannock, Va.
81107		Sch.	Wm. B. and Wm. J. Carlisle	20	13	47.0	17.0	4.2	1880	Dorchester County, Md.	Wilmington, Del.
81170		Slp.	Williams Brothers	0	0	24.6	12.3	3.8	1887	Leesburg, N. J.	Bridgeton, N. J.
81605	K. P. J. M.	Sch.	Williamsburg	319	310	169.0	31.8	9.4	1887	Noank, Conn.	New London, Conn.
80785	J. T. V. R.	Sch.	Williams C. Wickham	329	313	131.6	32.0	10.7	1899	Williamsburg, Va.	New York, N. Y.
20920		Slp.	Willie	25	22	48.0	17.8	5.0	1880	Millford, Del.	Philadelphia, Pa.
80150		Slp.	Willie	10	15	44.0	16.5	4.2	1807	Brooklyn, N. Y.	New York, N. Y.
80287		Slp. y.	Willie	7	7	20.0	11.0	4.0	1870	Rockaway, N. Y.	Do.
80364		Slp.	Willie	12	11	37.4	13.7	4.4	1872	Lynn, Mass.	Portland, Me.
80010		Sch.	Willie	13	13	34.0	13.5	5.0	1874	Charleston, S. C.	Charleston, S. C.
80812		Sch.	Willie	01	87	80.0	22.0	7.9	1877	Noank, Conn.	New York, N. Y.
80873		Sch.	Willie	16	15	42.0	15.5	3.8	1862	Cornwallis, Nova Scotia	Deer Isle, Me.
81500		Slp.	Willie	11	19	36.0	14.4	4.0	1881	Clearcreek, Tex.	Galveston, Tex.
20601		Sch.	Willie G.	69	66	67.5	20.0	7.7	1881	Portsmouth, Va.	Norfolk, Va.
81121		Sch.	Willie R.	9	8	35.0	13.0	3.9	1860	Essex, Mass.	Providence, R. I.
80071		Sch.	Willie T.	5	5	34.1	11.3	3.0	1892	Biloxi, Miss.	Sholdaboro, Miss.
81482		Slp.	Willie T.	12	12	30.8	14.0	5.3	1883	Kinnekeet, N. C.	Newbern, N. C.
20550		Slp.	Willie Ann	0	0	30.5	12.0	3.0	1894	East Boothbay, Me.	Rockland, Me.
81104		Sch.	Willie Clarence	10	0	51.5	11.4	3.2	1861	Potomac, Va.	Newport News, Va.
80334		Sch.	Willie Louft	181	172	116.5	25.0	8.1	1892	Orlando, Md.	Crisfield, Md.
									1873	Eastmanville, Mich.	Port Huron, Mich.

¹ Formerly schooner A. J. Williams.

² Formerly schooner James R. Mitchell.

³ Formerly British schooner Fanny Given.

MERCHANT SAILING VESSELS OF THE UNITED STATES—Continued.

Official No.	Signal letters.	Rtg.	Name of vessel.	Gross tonnage.	Net tonnage.	Length.	Breadth.	Depth.	When built.	Where built.	Home port (where permanent document issues).
						Feet.	Feet.	Feet.			
80000		Sch.	Willie Rowel	8	8	38.0	14.0	3.0	1870	Worcester County, Md.	Baltimore, Md.
80619		Slp.	Willie Russell	13	7	39.0	15.0	4.0	1877	Leeburg, N. J.	Bridgeton, N. J.
26703		Sch.	Willie Smith	32	30	55.0	17.5	6.4	1866	Harpwell, Mo.	Lubeck, Me.
80738		Sch.	Willie Wallace	22	21	51.0	17.3	6.1	1879	New Berlin, Fla.	Key West, Fla.
81360		Slp.	Willie E. Moran	9	0	32.4	12.0	0.2	1892	Friendship, Mo.	Southwest Harbor, Me.
80988		Sch.	Willie P. Thomas	25	17	53.0	17.5	5.4	1881	Dorchester County, Md.	Dorchester County, Md.
81238		Sch.	Willie F. Price	20	13	54.8	15.9	4.4	1889	Somerset County, Md.	Annapolis, Md.
81205	K. G. C. J.	Sch.	Willie H. Child	628	595	175.5	36.4	13.1	1884	Thomaston, Mo.	Thomaston, Mo.
81015		Sch.	Willie H. White	30	32	65.6	18.5	5.3	1883	Solomon Island, Md.	Annapolis, Md.
81230		Sch.	Willie J. Gibson	9	0	58.5	15.2	4.1	1889	do	Alexandria, Va.
81092		Slp.	Willie L. Bennett	8	8	42.0	14.3	3.4	1899	Inverness, Md.	Crisfield, Md.
81655	K. M. V. L.	Sch.	Willie L. Maxwell	316	260	131.0	32.7	9.5	1896	Franklin, Me.	Mount Desert Ferry, Me.
80849	J. Y. N. Q.	Sch.	Willie L. Newton	385	320	140.0	32.6	12.5	1881	Bangor, Me.	Bangor, Me.
80512	J. Q. W. O.	Sch.	Willie L. Swift	100	69	81.9	22.8	8.4	1875	Provincetown, Mass.	Provincetown, Mass.
81280	K. H. M. N.	Dkn.	Willie K. Hume	665	689	183.1	39.0	14.0	1890	North Bend, Oreg.	San Francisco, Cal.
81703		Sch.	Willie Y. White	11	0	41.0	12.5	3.8	1900	Richmond, Va.	Richmond, Va.
80420		Sch.	Willie Leo Hall	58	38	73.0	23.5	5.8	1873	Newtown, Md.	Newport News, Va.
81012		Slp.	Willie and Edward	10	7	35.0	13.9	2.9	1898	Hampton, Va.	do
81208		Sch.	Willie	7	7	42.0	10.8	3.2	1889	Smyrna, N. C.	Beaufort, N. C.
80811		Slp.	Willie B.	6	5	28.0	12.0	3.0	1881	Greenport, N. Y.	Bridgeton, Conn.
81001		Slp.	Willow	10	10	30.0	12.8	4.8	1890	Brooklyn, N. Y.	New York, N. Y.
26192		Slp.	Willow Brook	11	10	37.5	14.0	3.0	1857	East Hartford, Conn.	do
02526		Slp.	Willow Brook	11	10	38.0	13.9	5.0	1871	New Bedford, Mass.	Provincetown, R. I.
81690	K. Q. C. V.	Dk.	WILLSCOTT	1,981	1,850	267.3	40.1	26.3	1896	Port Glasgow, Scotland	San Francisco, Cal.
81714		Slp.	Willma A. Florence	9	0	45.5	14.5	3.2	1900	Dreka, Va.	Cape Charles, Va.
81098		Sch.	Willmington	0	0	33.0	13.0	3.2	1885	Wilmington Island, Ga.	Savannah, Ga.
81041	K. N. V. O.	Sch.	Willmore	814	744	185.2	35.3	16.2	1890	Bath, Me.	Fall River, Mass.
80970	K. B. M. H.	Sch.	Wilson and Hunting	418	344	152.0	35.0	11.6	1883	Alexandria, Va.	Perth Amboy, N. J.
81049		Sch.	Wilson and Willard	62	40	62.7	21.3	5.7	1884	Gouldsboro, Mo.	Portsmouth, N. H.
81232		Slp.	Wilson	12	12	41.4	13.0	3.4	1880	Pocomoke City, Md.	Norfolk, Va.
81072		Slp.	Wilson V.	5	5	35.0	12.0	2.5	1890	St. Peters, Md.	Crisfield, Md.
80960		Slp.	Wimant W. Weir	13	13	31.0	15.5	4.0	1883	Honwood, N. Y.	Perth Amboy, N. J.
81401	K. L. T. P.	Sch.	Winchester	118	112	89.5	25.0	10.0	1893	Prosper, Oreg.	San Francisco, Cal.
26905		Sch.	Windward	67	63	72.8	23.0	5.0	1858	Dorchester County, Md.	Crisfield, Md.
80891		Slp.	Windward	0	0	29.0	10.5	3.0	1882	Worcester County, Md.	Chincoteague, Va.
05147	K. H. V. T.	Sch. y.	Windward	40	38	64.6	17.5	6.4	1872	Bath, Me.	Boston, Mass.
80883		Sch.	Windfield	12	11	38.0	14.0	3.5	1882	Key West, Fla.	Key West, Fla.
26780		Sch.	Windfold Scott	49	47	66.0	22.4	6.0	1861	San Francisco, Cal.	San Francisco, Cal.
81359		Sch.	Wintrey	11	10	42.0	14.2	2.0	1892	Isle of Wight County, Va.	Norfolk, Va.
80847	J. Y. N. K.	Sch.	Wing and Wing	141	134	104.0	30.0	8.2	1881	San Francisco, Cal.	San Francisco, Cal.
81304		Slp.	Winged Arrow	8	8	34.0	10.5	3.0	1892	Everett, Wash.	Port Townsend, Wash.
81504		Cat.	Winged Arrow	5	5	23.6	11.0	3.5	1895	Osterville, Mass.	Chatham, Mass.
81048		Sch.	Winfred	11	8	40.0	13.8	3.0	1869	Ion Secour, Ala.	Mobile, Ala.
81691	K. P. V. N.	Sch. y.	Winnebago	17	14	62.0	14.0	6.0	1900	North Haven, Me.	Boston, Mass.
81300	K. H. R. Q.	Sch.	Winnebago	264	250	120.7	30.4	8.4	1890	Phillipsburg, Me.	Bath, Me.
81163		Sch.	Winble	10	10	42.5	14.2	4.2	1893	Old River, Tex.	Galveston, Tex.
81173		Sch.	Winble Davis	23	14	58.0	19.0	4.0	1887	Handsboro, Miss.	Shufeldtboro, Miss.
81522		Slp.	Winble Kane	11	10	32.5	12.1	6.0	1895	Friendship, Mo.	Saco, Me.
80430	J. P. S. R.	Sch.	Winble Lawry	240	215	108.0	20.0	10.2	1874	Waldoboro, Me.	Boston, Mass.
81213		Sch.	Winble Weaver	17	10	45.0	13.5	5.5	1889	Charlevoix, Mich.	Milwaukee, Wis.
90302		Sch.	Winble Wing	200	190	118.0	28.0	10.0	1867	Fort Howard, Wis.	do
81069		Slp.	Winble A. Small	25	23	53.5	17.0	3.0	1885	Alta, Me.	Bath, Me.
81090		Sch.	Winble H. Windsor	26	25	63.1	17.2	5.2	1884	Solomon Island, Md.	Annapolis, Md.
20491	K. H. G. L.	Sch. y.	Winona	50	47	80.0	18.0	6.9	1873	New York, N. Y.	New York, N. Y.
81207	K. G. D. N.	Sch.	Winona	108	78	88.4	23.3	9.1	1889	Essex, Mass.	Gloucester, Mass.
81242		Slp.	Winona	8	8	27.5	10.8	5.4	1889	Gloucester, Mass.	do
81057	K. P. G. B.	Sch.	Winslow	560	460	170.4	37.0	12.8	1899	Port Blakely, Wash.	San Francisco, Cal.
80140	J. K. B. D.	Sch.	Winslow Morse	111	105	82.9	24.4	7.2	1870	Bath, Me.	Bangor, Me.
80629		Slp. y.	Winsome	19	18	41.0	15.5	5.5	1876	Brooklyn, N. Y.	Boston, Mass.
81011	K. N. M. G.	Sch.	Winthrop	841	742	184.2	35.2	10.2	1898	Bath, Me.	Fall River, Mass.
81018		Sch.	Winyah	18	17	43.2	16.4	6.1	1884	Charleston, S. C.	Georgetown, S. C.
80376		Slp.	Witch	16	15	43.0	14.5	4.5	1873	Newport, R. I.	Bridgeton, Conn.
81170		Ywl.	Witch	0	0	32.0	11.3	3.4	1880	Salem, N. J.	Bridgeton, N. J.
80269	J. L. M. V.	Sch.	Witch Hazel	267	238	118.2	32.1	8.1	1872	Bath, Me.	Provincetown, R. I.
81169		Sch.	Witch of the Bay	22	21	44.5	20.0	3.5	1870	San Francisco, Cal.	San Francisco, Cal.
81571		Cat.	Witch of the Wave	6	6	29.5	10.0	3.0	1873	Edgartown, Mass.	Edgartown, Mass.
81574		Slp.	Witch of the Wave	18	17	44.3	16.0	4.7	1892	Wallsville, Tex.	Galveston, Tex.
81630		Slp. y.	Wizard	0	0	31.4	11.3	4.4	1890	Chicago, Ill.	Chicago, Ill.
81630		Slp.	Wodan	10	10	33.0	12.2	6.2	1898	Gloucester, Mass.	Gloucester, Mass.
02107		Slp.	Wolverine	141	131	120.0	25.0	6.8	1867	East Saginaw, Mich.	Port Huron, Mich.
02522		Sch.	Wolverine	195	185	117.0	25.4	8.4	1871	Grand Haven, Mich.	Milwaukee, Wis.
26905		Sch.	Wonder	40	46	62.5	23.0	5.1	1868	San Francisco, Cal.	San Francisco, Cal.
80516		Sch.	Wonder	39	37	61.1	10.3	5.7	1875	Shubogyan, Wis.	Chicago, Ill.

¹ Formerly (a British) bark Willscott. (b Hawaiian)

² Formerly schooner-yacht Huzzo.

³ Formerly schooner Prospero.

MERCHANT SAILING VESSELS OF THE UNITED STATES—Continued.

Official No.	Signal letters.	Htg.	Name of vessel.	Gross tonnage.	Net tonnage.	Length.	Breadth.	Depth.	When built.	Where built.	Home port (where permanent document issued).
						Feet.	Feet.	Feet.			
80051		Slp.	Wonder	7	7	34.4	11.0	3.0	1873	Smiths Landing, N. J.	Somers Point, N. J.
80700		Slp.	Wonder	9	8	35.5	14.0	3.1	1878	Sayville, N. Y.	Perth Amboy, N. J.
81203		Slp.	Wonder	0	5	30.4	0.0	3.6	1800	Hamburg, Conn.	Now London, Conn.
81720		Slp.	Wonder	0	0	40.0	10.0	3.2	1000	Warren, Me.	Waldoboro, Me.
81045	K. P. B. D.	Sch.	Woodbury	735	657	178.0	35.0	15.2	1890	Noank	Fall River, Mass.
80072	K. B. M. C.	Sch.	Woodbury M. Snow	107	102	73.4	21.4	7.5	1883	Rockland, Mo.	Rockland, Mo.
26022		Sch.	Wood Duck	18	10	46.7	15.8	4.2	1840	Philadelphia, Pa.	Bridgeton, N. J.
81734		Slp.	Woodman	18	22	40.0	0.0	2.3	1900	Tolu, Ky.	Evansville, Ind.
21076		Sch. y.	Woodmansee	23	22	51.0	16.4	5.3	1853	New York, N. Y.	New York, N. Y.
80852	J. V. N. T.	Sch.	Woodward Abrahams	714	070	160.0	35.0	10.1	1881	Waldoboro, Me.	Boston, Mass.
80058		Sch.	Woodford	20	20	61.2	18.0	4.7	1883	Madison, Md.	Crisfield, Md.
81634		Slp.	Worth Bagley	7	5	41.0	11.3	2.7	1808	Morehead City, N. C.	Beaufort, N. C.
81084		Slp.	Wrangel	0	0	47.8	11.7	3.5	1884	Wrangell, Alaska	Wrangell, Alaska
80335		Sch.	Wren	10	0	49.2	10.7	3.0	1873	Bayou Lacomb, La.	New Orleans, La.
86555		Slp.	Wren	0	9	43.0	13.5	3.8	1876	Dorchester County, Md.	Baltimore, Md.
81277		Sch.	Wren	0	6	34.0	0.8	3.3	1890	Onckama, Mich.	Grand Haven, Mich.
80802	J. V. D. M.	Bkn.	Wrestler	470	49	148.5	34.0	13.3	1880	Port Ludlow, Wash.	San Francisco, Cal.
26246		Sch.	Wyandotte	320	304	111.0	31.8	9.0	1850	Newport, Mich.	Toledo, Ohio
81082		Slp.	Wyandotte	7	7	33.0	13.0	3.0	1884	Norfolk, Va.	Norfolk, Va.
81480		Gal.	Wychmere	7	7	25.0	12.2	3.9	1894	Harwichport, Mass.	Dennis, Mass.
81680		Sch.	Wyom	21	14	53.0	18.7	4.0	1900	Straits, N. C.	Beaufort, N. C.
28120		Ctr. y.	Wyvern	18	17	52.0	12.9	8.0	1887	South Boston, Mass.	Boston, Mass.
X.											
27018		Gal.	Xxxx	5	5	24.3	11.0	3.4	1890	Oaterville, Mass.	Nantucket, Mass.
27012		Sch.	X 10 U 8	23	22	44.0	15.7	4.0	1888	South Haven, Mich.	Grand Haven, Mich.
27021		Slp.	Xantho	5	5	24.7	10.1	4.8	1897	Friendship, Mo.	Muchlas, Mo.
27010	K. M. W. L.	Slp. y.	Xara	17	17	41.4	13.0	8.1	1888	South Boston, Mass.	New York, N. Y.
27014		Sch.	Xhabba	13	13	34.8	13.9	3.1	1892	Boggy Bayou, Fla.	Panacola, Fla.
27015		Sch.	Xora	10	10	32.3	13.2	5.0	1893	Seattle, Wash.	San Diego, Cal.
Y.											
27057		Slp.	Yacht	13	7	40.0	15.0	3.0	1893	Cambridge, Md.	Capo Charles, Va.
27043		Ctr. y.	Yama	11	10	49.0	9.3	7.8	1890	Brooklyn, N. Y.	Oswego, N. Y.
27613		Sch.	Yanke	230	224	138.2	25.5	11.8	1802	Marino City, Mich.	Port Huron, Mich.
27534		Slp.	Yanke	10	16	40.0	14.0	5.0	1852	Westbrook, Conn.	Norfolk, Va.
27070		Slp. y.	Yanke	74	60	81.0	10.4	14.2	1900	Bristol, R. I.	Newport, R. I.
27073		Slp.	Yanke Boy	5	5	20.0	10.0	5.2	1899	Friendship, Mo.	Muchlas, Mo.
27657		Slp.	Yanke Girl	87	83	80.8	25.0	6.8	1896	Harpwell, Mo.	Muchlas, Mo.
27604		Sch.	Yanke Maid	58	55	64.5	10.0	7.0	1858	Portsmouth, N. H.	Do.
27650		Sch.	Yanke Maid	13	12	38.2	13.7	5.7	1899	Harpwell, Me.	Muchlas, Me.
27600		Slp.	Yanke Maid	10	0	34.0	13.0	3.0	1872	Boothbay, Me.	Fall River, Mass.
27607		Slp. y.	Yanke Star	29	22	57.5	18.7	3.7	1890	Alma, Mo.	Wisconsin, Mo.
27647		Slp.	Yanquina	0	3	30.0	12.7	3.0	1893	San Francisco, Cal.	San Francisco, Cal.)
27608		Slp. y.	Yarico	7	7	31.2	0.5	5.8	1890	South Boston, Mass.	Boston, Mass.
27610		Slp.	Yeoman	12	11	34.2	14.4	3.9	1870	Jonesport, Mo.	Muchlas, Me.
27603		Gal.	Ymogeno	7	7	26.1	12.8	3.6	1895	Newport, R. I.	Newport, R. I.
27021		Slp.	Yolando	14	13	30.2	13.1	6.0	1883	Ridgewood, N. Y.	Newark, N. J.
27020		Slp.	Yolando	0	0	30.4	12.3	5.0	1886	Boothbay, Me.	Boothbay, Me.
27051		Gal. y.	Yolando	0	0	32.0	13.7	4.2	1889	Greenport, N. Y.	Greenport, N. Y.
27614		Sch.	York State	277	250	134.0	28.4	11.0	1869	Ashtabula, Ohio	Chicago, Ill.
27607	J. C. L. W.	Slp.	Yosemite	1,163	1,040	183.0	37.2	23.5	1868	Portsmouth, N. H.	San Francisco, Cal.
27600		Sch.	Yosemite	28	27	54.0	17.0	4.5	1874	San Francisco, Cal.	Do.
27624		Sch.	Young America	47	45	60.0	20.0	5.0	1858	Toms River, N. J.	Boston, Mass.
27640		Sch.	Young America	23	22	51.5	15.8	3.7	1859	San Francisco, Cal.	San Francisco, Cal.
27658		Sch.	Young America	0	5	31.0	11.4	3.4	1892	Bath, Me.	Portland, Me.
27652		Sch.	Young American	5	5	32.3	10.2	2.8	1892	Ocean Springs, Miss.	Shildoboro, Miss.
27040	K. H. S. D.	Sch.	Young Brothers	897	852	186.3	37.0	18.0	1890	Belfast, Mo.	Newport, R. I.
27687		Sch.	Young Burkhart	11	11	36.0	11.0	3.0	1870	Balacios, Tex.	Galveston, Tex.
27690		Slp.	Young Creole	7	5	38.0	12.1	2.9	1895	Morgan City, La.	Brashear, La.
27658		Lgr.	Young Junietta	0	0	37.0	11.5	3.1	1893	do	Do.
27670		Lgr.	Young Nicholas	8	0	38.0	13.5	3.2	1901	do	Do.
27605		Sch.	Young Tell	21	20	47.5	15.0	4.9	1832	Hampton, N. H.	Belfast, Me.
27634		Slp.	Young Undine	12	5	30.8	12.1	3.5	1888	Johns Island, S. C.	Charleston, S. C.
27600	K. M. B. V.	Ywl. y.	Yram	10	10	33.3	13.0	4.7	1896	New Rochelle, N. Y.	New York, N. Y.
27693	J. M. C. P.	Sch.	Yroka	120	114	87.7	25.5	7.3	1873	Columbia Falls, Mo.	Ellsworth, Mo.
27680		Sch.	Ysabella	36	34	59.0	10.0	5.0	1881	Yega Baja, P. R.	San Juan, P. R.
27022		Sch.	Yttria	10	9	45.5	11.1	3.3	1883	Tighman Island, Md.	Newport News, Va.
27650		Sch.	Yukon	1,602	1,522	270.0	42.0	17.6	1893	West Bay City, Mich.	Sandusky, Ohio
27001		Sch.	Yukon	17	10	44.3	12.7	5.0	1894	Ballard, Wash.	Seattle, Wash.
27654	K. L. Q. J.	Ctr. y.	Yvette	11	11	44.8	9.8	7.2	1893	New Rochelle, N. Y.	Newport, R. I.
27674		Slp.	Yvonne	11	10	38.0	13.2	3.2	1890	Wooster, Tex.	Galveston, Tex.

1 Formerly schooner-yacht Ray.

2 Formerly { a barkentine Wrestler, }
 { b Nicaraguan barkentine Wrestler. }

3 Formerly cutter-yacht Ziegner.

MERCHANT SAILING VESSELS OF THE UNITED STATES—Continued.

Official No.	Signal letters.	Rig.	Name of vessel.	Gross tonnage.	Net tonnage.	Length.	Breadth.	Depth.	When built.	Where built.	Home port (where permanent document issued).
Z.											
28114		Sch.	Z. E. Beauchamp	18	15	69.6	15.7	4.0	1888	Orion, Md.	Newport News, Va.
28096		Sch.	Z. E. Layton	56	54	79.0	23.5	5.3	1881	Madison, Md.	Crisfield, Md.
28031		Sch.	Z. G. Simmons	136	129	106.0	25.0	7.0	1896	Huron, Ohio	Millwaukee, Wis.
28087		Sch.	Z. S. Wallingford	9	9	33.6	12.5	3.9	1874	Portsmouth, N. H.	Providence, R. I.
28094	J. T. S. K.	Sch.	Zacharia Sherman	767	729	171.5	38.5	17.2	1880	Bath, Me.	New Haven, Conn.
28106		Slp.	Zaida	6	0	27.0	12.8	3.3	1861	Norwalk, Conn.	Perth Amboy, N. J.
28110		Slp.	Zaim	8	7	29.7	12.8	4.9	1887	Rockland, Me.	Mount Desert Ferry, Me.
28028	H. S. W. M.	Sch.	Zampa	144	124	62.2	25.6	8.3	1864	East Machias, Me.	Machias, Me.
28110	K. D. V. W.	Sch.	Zampa	385	322	145.7	36.0	10.4	1887	Port Madison, Wash.	San Francisco, Cal.
28118		Slp. y.	Zynth	8	8	26.0	11.8	3.6	1880	Port Jefferson, N. Y.	Nowark, N. J.
28116		Sch.	Zapota	811	796	204.7	34.7	14.6	1890	Marine City, Mich.	Port Huron, Mich.
28100		Sch.	Zarota	9	9	51.8	11.6	3.8	1882	Somerset County, Md.	Crisfield, Md.
28112		Slp.	Zella	7	6	23.5	12.5	4.4	1888	Noank, Conn.	New London, Conn.
28123		Slp.	Zella	15	12	39.5	14.4	5.0	1893	Port Republic, N. J.	Somers Point, N. J.
28097		Sch.	Zema	9	8	51.7	11.8	3.0	1881	Oxford, Md.	Camden, N. J.
28075		Sch.	Zenle	14	13	46.0	13.0	4.0	1872	Norwalk, Conn.	Bridgeport, Conn.
28111		Slp.	Zonith	11	10	46.0	14.7	3.0	1887	Mount Pleasant, N. C.	Newbern, N. C.
28143		Sch.	Zonith	26	20	54.6	15.2	6.0	1900	Handon, Oreg.	Coos Bay, Oreg.
28128		Slp. y.	Zonobla	11	11	37.6	12.2	5.2	1884	Boston, Mass.	New York, N. Y.
28104		Sch.	Zonora	10	9	32.5	13.4	3.8	1884	Key West, Fla.	Key West, Fla.
28138		Sch.	Zooya	10	6	40.0	12.6	2.4	1899	Avon, N. U.	Edenton, N. C.
28109		Slp.	Zeph. S. Conover	17	10	43.3	16.0	4.7	1886	Atlantic City, N. J.	Bridgeton, N. J.
28071		Sch.	Zephyr	48	46	67.0	20.5	6.4	1870	Boothbay, Me.	Provincetown, Mass.
28073		Sch.	Zephyr	30	20	52.7	18.6	5.8	1871	Solomons, Md.	Washington, D. C.
28070		Slp.	Zephyr	13	12	39.0	16.2	4.1	1873	Mathews County, Va.	Norfolk, Va.
28092		Slp.	Zephyr	12	11	38.0	14.5	4.3	1879	Coldspring, N. Y.	Patchogue, N. Y.
28105		Sch.	Zephyr	8	8	37.3	12.0	5.6	1872	Pembroke, Me.	Eastport, Me.
28050		Sch.	Zeppe	11	11	40.0	12.9	4.0	1850	Swampscott, Mass.	Provincetown, Mass.
28133		Slp. y.	Zorua	11	5	36.2	12.9	6.0	1895	Boothbay, Me.	Rockport, Me.
28005		Sch.	Zingara	9	9	43.8	16.3	4.0	1852	Anne Arundel County, Md.	Baltimore, Md.
28061		Sch.	Zingara	29	15	53.0	18.0	6.5	1864	Somerset County, Md.	Tappahannock, Va.
80156		Slp. y.	Zingara	12	11	34.3	13.8	5.1	1887	Brooklyn, N. Y.	New York, N. Y.
28139		Cat.	Zula	7	7	32.2	11.2	3.8	1899	Riverhead, N. Y.	Greenport, N. Y.
28141		Slp.	Zula	7	7	39.5	13.9	3.4	1899	Fairmount, Md.	Crisfield, Md.
28144		Sch.	Zonda	8	6	34.2	13.5	5.5	1898	Lubec, Me.	Eastport, Me.
28134		Ywl. y.	Zoraida	8	8	32.8	11.5	4.7	1897	Jersey City, N. J.	New York, N. Y.

¹ Formerly sloop-yacht *Guirtrude*.

PART II.

ALPHABETICAL LIST

OF

MERCHANT STEAM VESSELS OF THE UNITED STATES.

(Steel vessels in SMALL CAPITALS, iron vessels in *italics*.)

ABBREVIATIONS.—St. shp., steamship; St. s., steamer, screw; St. p., steamer, side-wheel; * St. p., steamer, stern-wheel; St. y., steam yacht; St. bgo., steam barge; St. c. bt., steam canal boat; St. ctu., steam catamaran; Ga. s., gasoline, screw; Ga. p., gasoline, side-wheel; * Ga. p., gasoline, stern-wheel; El. s., electric, screw; Na. s., naphtha, screw.

ABBREVIATIONS FOR SERVICE COLUMN.—O. p., ocean passenger; I. p., inland passenger; O. f., ocean freight; I. f., inland freight; O. t., ocean towing; I. t., inland towing; Fer., ferry; Cbl., cable; Ctl., cattle; Drg., dredge; Elr., elevator; Frb., fire boat; Fsh., fishing; Lgt., lighter; Msc., miscellaneous; Oys., oyster; Pld., pile driver; Plt., pilot boat; Pol., police boat; Prs., prospecting; Ten., tender; Wat., water boat; Whl., whaling; Wrk., wrecking.

Official No.	Signal letters.	Rfg.	Name of vessel.	Gross tonnage.	Net tonnage.	Length.	Breadth.	Depth.	Service.	Indicated horsepower.	When built.	Where built.	Home port (where permanent document issued).
A.													
107541		Ga. s.	A. C. D.	14	13	39.4	14.0	3.7	I. p.		1900	South Boston, Mass.	Providence, R. I.
107052		Ga. s.	A. V. H.	8	7	25.6	12.8	3.8	Feh.		1893	New London, Conn.	Sag Harbor, N. Y.
107438		Ga. s.	A. Booth	13	9	49.9	9.8	3.7	I. f.		1890	Warrenton, Oreg.	Astoria, Oreg.
100297		St. s.	A. Demerest	37	18	61.0	15.4	6.7	I. t.		1884	Brooklyn, N. Y.	Portland, Me.
106030		St. p.	Z. Durio	67	67	66.8	18.4	3.6	I. t.		1881	New Iberia, La.	Brashear, La.
105470		St. s.	A. Eaton	14	8	49.0	12.0	4.8	Fah.		1872	Milwaukee, Wis.	Milwaukee, Wis.
106368		St. s.	A. Folsom	940	789	180.3	33.0	21.0	I. f.		1885	West Bay City, Mich.	Port Huron, Mich.
107480		St. s.	A. Foster	93	85	79.5	24.0	5.5	I. f.		1889	Fremont, Ohio	Sandusky, Ohio.
105202		St. s.	A. McMillan	14	8	44.0	12.0	5.3	I. t.		1872	Saugatuck, Mich.	Grand Haven, Mich.
100710		St. s.	A. McVittie	2,046	1,552	240.0	42.0	23.4	I. f.		1890	Detroit, Mich.	Ogdensburg, N. Y.
380		St. s.	A. Miller	34	17	64.0	14.2	7.0	I. t.		1866	Chicago, Ill.	Chicago, Ill.
106652		St. p.	A. Wehrle, jr.	421	291	148.2	26.5	9.0	I. p.		1889	Sandusky, Ohio	Sandusky, Ohio.
106096		St. s.	A. Weston	511	269	163.9	31.3	13.3	I. f.		1882	Mount Clemens, Mich.	Detroit, Mich.
105038		St. s.	A. A. Bellinger	14	7	43.6	12.2	6.0	I. t.		1880	Buffalo, N. Y.	Buffalo, N. Y.
105913		St. s.	A. A. Carpenter	38	19	60.0	15.0	8.0	I. t.		1880	do	Duluth, Minn.
14428		St. s.	A. A. Parker	1,060	1,274	246.9	38.2	20.0	I. f.		1884	Cleveland, Ohio	Sandusky, Ohio.
107281		St. s.	A. A. Sumner	119	80	87.5	22.3	9.8	O. t.		1896	Newburg, N. Y.	New York, N. Y.
106183		St. s.	A. B. Cargill	83	41	71.6	22.0	6.1	Lgt.		1883	Boston, Mass.	Boston, Mass.
107037		St. s.	A. B. Covington	50	31	63.0	17.4	7.2	I. p.		1893	Washington, N. C.	Norfolk, Va.
100257		St. s.	A. B. Taylor	103	72	106.0	20.0	7.8	I. p.		1884	Saugatuck, Mich.	Grand Haven, Mich.
1937		St. p.	A. B. Valentine	308	191	205.9	25.0	9.0	I. f.		1869	Redhook, N. Y.	Albany, N. Y.
381		St. s.	A. B. Ward	30	15	59.8	14.0	7.2	I. t.		1866	Chicago, Ill.	Chicago, Ill.
105951		St. s.	A. B. Watson	28	14	50.1	13.5	7.0	I. t.		1880	Muskegon, Mich.	Marquette, Mich.
107583		St. s.	A. B. WOLVIN	2,280	1,587	242.0	42.0	20.6	I. p.		1900	Cleveland, Ohio	Duluth, Minn.
105994		St. s.	A. C. Adams	41	20	62.0	16.0	9.0	I. f.		1881	Buffalo, N. Y.	do
107554		Ga. p.	A. C. Barney	12	0	72.3	10.0	2.2	I. t.		1900	Parkersburg, W. Va.	Wheeling, W. Va.
107294		St. s.	A. C. Brown	22	15	48.0	15.5	5.2	Oys.		1897	Tottenville, N. Y.	New York, N. Y.
105710		St. s.	A. C. Cheney	180	93	116.0	26.8	10.1	I. t.		1877	Newburg, N. Y.	Albany, N. Y.
106418		St. p.	A. C. Freese	205	175	119.0	27.5	4.5	I. f.		1870	San Francisco, Cal.	San Francisco, Cal.
106518		St. s.	A. C. Rose	150	75	100.0	22.0	9.0	O. t.		1888	Philadelphia, Pa.	Baltimore, Md.
105469		St. s.	A. C. Sumner	68	34	78.5	19.0	7.8	I. t.		1874	Brooklyn, N. Y.	New York, N. Y.
1490		St. s.	A. C. Van Raalte	97	57	87.4	19.6	6.8	I. t.		1857	Buffalo, N. Y.	Milwaukee, Wis.
106488		St. s.	A. D. Hayward	308	230	137.9	28.0	10.8	I. f.	300	1887	Manitowoc, Wis.	Detroit, Mich.
106834	K. J. P. S.	St. s.	A. D. THOMPSON	1,399	1,075	285.0	38.0	24.0	I. f.	850	1891	West Superior, Wis.	Duluth, Minn.
105780		St. p.	A. F. Bench	173	120	88.0	43.0	9.2	Fer.		1878	Athens, N. Y.	Albany, N. Y.
1853		St. s.	A. F. Kappella	22	11	55.0	13.0	4.0	I. t.		1868	Philadelphia, Pa.	Bath, Me.
106645		St. s.	A. G. Linday	1,067	678	180.0	37.6	14.4	I. p.		1889	Detroit, Mich.	Cleveland, Ohio.

† Formerly st. s. Kasota.

‡ Whaleback.

MERCHANT STEAM VESSELS OF THE UNITED STATES—Continued.

Official No.	Signal letters.	Rtg.	Name of vessel.	Gross tonnage.	Net tonnage.	Length.	Breadth.	Depth.	Service.	Indicated horsepower.	When built.	Where built.	Home port (where permanent document issues).
						Feet.	Feet.	Feet.					
105205		St. a.	A. G. Van Schalk	39	19	67.5	14.6	8.1	I. t.		1872	Chicago, Ill.	Chicago, Ill.
107248		St. a.	A. J. Beardsley	96	60	80.9	18.0	8.5	I. t.		1396	Bridgeport, Conn.	New York, N. Y.
105172		St. a.	A. J. Hoolo	21	12	49.7	12.2	6.0	I. t.		1872	Buffalo, N. Y.	Do.
107518		St. p.	A. J. Johnson	57	35	72.2	21.4	3.5	I. f.		1899	Clearrun, N. C.	Wilmington, N. C.
105895		St. p.	A. J. Whitney	72	72	89.8	18.0	3.2	I. t.		1880	Rock Island, Ill.	Rock Island, Ill.
107143		St. p.	A. L. Goldberg	77	58	129.0	20.0	3.0	Drg.		1895	Nashville, Tenn.	Nashville, Tenn.
105937		St. a.	A. L. Hopkins	639	500	174.0	31.5	12.0	I. f.		1880	Marine City, Mich.	Detroit, Mich.
108947		St. a.	A. M. Bramell	34	17	55.2	15.0	6.0	I. t.		1892	Borden town, N. J.	Philadelphia, Pa.
105230		St. a.	A. M. Hathaway	217	108	146.4	18.6	10.8	Fah.		1873	Fall River, Mass.	Greenport, N. Y.
107150		St. a.	A. M. Low	18	12	35.4	12.1	4.0	Oys.		1892	South Norwalk, Conn.	Bridgeport, Conn.
105021		St. a.	A. M. Smith	37	18	69.4	16.5	6.4	I. t.		1871	Philadelphia, Pa.	Hartford, Conn.
1055		St. p.	A. P. Hart	140	140	118.0	18.0	6.0	I. p.		1860	Wilmington, Del.	Wilmington, N. C.
106735		St. p.	A. R. Bragg	210	162	115.0	26.8	4.7	I. p.		1890	Newport, Ark.	Memphis, Tenn.
108071		St. a.	A. R. Colborn	275	207	129.0	27.7	9.5	I. f.		1882	Saugatuck, Mich.	Chicago, Ill.
107207		St. a.	A. R. Hall	60	39	72.0	15.0	11.5	I. p.		1896	Dyersburg, Tenn.	Memphis, Tenn.
107059		St. p.	A. R. Heath	48	42	73.0	18.4	4.1	I. t.		1901	Saugatuck, Mich.	Grand Haven, Mich.
106805		St. a.	A. R. Robinson	36	24	44.5	17.4	6.9	I. p.		1890	Brooklyn, Wash.	Tacoma, Wash.
105145		St. a.	A. T. Serrell	49	21	75.0	17.4	8.3	Fah.		1871	Borden town, N. J.	Newport, R. I.
106362		St. a.	A. W. Burch	37	25	64.4	9.3	4.2	Fah.		1882	Jamestown, N. Y.	Cleveland, Ohio.
106692		St. a.	A. W. Cheaterston	99	49	76.2	18.5	9.6	I. p.		1889	Gloucester, Mass.	Boston, Mass.
106025		St. a.	A. W. Cotton	92	48	81.0	18.0	10.0	I. t.		1881	Buffalo, N. Y.	Detroit, Mich.
107409		St. a.	A. A. C. Tessler	30	15	58.7	13.9	7.4	Fah.		1898	Milwaukee, Wis.	Milwaukee, Wis.
107396		St. y.	Abbeville	58	34	86.0	15.5	7.5	Yct.		1898	Fall River, Mass.	Fall River, Mass.
106094		St. a.	Abbot Coffin	68	34	67.0	22.8	5.5	Lgt.		1882	East Boston, Mass.	Gloucester, Mass.
108794		St. a.	Ada Perkins	14	8	32.0	12.1	3.9	I. t.		1890	Seattle, Wash.	Seattle, Wash.
105361		St. a.	Abercorn	260	190	126.1	26.1	11.0	I. f.		1874	Marine City, Mich.	Cleveland, Ohio.
30188		St. a.	Aberdeen	499	394	169.8	34.2	11.8	O. p.		1899	Aberdeen, Wash.	San Francisco, Cal.
106544		St. p.	Aberdeen	98	84	77.7	16.4	3.3	I. p.		1888	do.	Pt. Townsend, Wash.
107180		St. a.	Aberdeen	7	6	36.0	7.8	4.4	I. p.		1889	Spirit Lake, Iowa.	St. Paul, Minn.
105124		St. p.	Aber O'Neal	124	124	110.0	21.0	3.0	I. p.		1872	Leclaire, Iowa.	Burlington, Iowa.
106318		St. p.	ABRAM MINIS	197	197	150.0	28.4	3.8	I. p.		1884	Freedom, Pa.	Omaha, Nebr.
107539	K. P. V. C.	St. a.	Abram P. Skidmore	284	164	123.9	25.0	12.6	O. t.	1,200	1900	Camden, N. J.	Savannah, Ga.
105946		St. a.	Absecon	73	36	81.0	18.4	8.3	I. t.		1880	Kingston, N. Y.	New York, N. Y.
106299		St. a.	Acacia	87	51	91.0	17.3	6.8	Fah.		1884	Borden town, N. J.	Stonington, Conn.
108188		St. a.	Acacia	11	8	51.0	11.8	3.7	I. p.		1883	New York, N. Y.	New York, N. Y.
105986		St. a.	Acadia	21	12	48.0	13.0	3.6	Yct.		1881	Ellsworth, Me.	Do.
105235	J. M. H. P.	St. ahp.	Acapulco	2,572	1,759	290.0	49.0	20.0	O. p.	1,750	1873	Wilmington, Del.	Do.
105686		St. p.	Accomack	434	374	136.8	23.5	8.3	I. p.		1877	Brooklyn, N. Y.	Do.
106300		St. p.	Acme	294	275	177.5	37.0	5.2	I. f.	102	1889	San Francisco, Cal.	San Francisco, Cal.
106843		St. c. bt.	Acme	128	103	94.0	17.5	8.7	I. f.	75	1891	Lockport, N. Y.	Buffalo, N. Y.
107039		St. a.	Acme	58	29	66.8	17.0	9.6	I. t.		1893	Buffalo, N. Y.	Do.
107460		St. a.	Acme	31	21	60.0	11.5	3.0	I. p.		1899	Seattle, Wash.	Seattle, Wash.
107022	K. Q. P. F.	St. a.	Acme	410	269	154.0	34.0	11.5	O. f.		1901	Alameda, Cal.	San Francisco, Cal.
105456		St. p.	Acorn	141	141	128.0	22.0	4.0	I. t.		1872	Pittsburg, Pa.	Pittsburg, Pa.
92720		St. y.	Actaea	13	8	55.0	9.6	5.0	Yct.		1896	Poughkeepsie, N. Y.	New York, N. Y.
105922		St. a.	Active	28	14	57.9	15.9	6.8	I. p.		1881	Boston, Mass.	Boston, Mass.
106189		St. a.	Active	73	41	90.0	16.0	7.0	Fah.		1887	New Britain, N. J.	Philadelphia, Pa.
106586		St. a.	Active	59	40	50.8	16.8	5.7	Oys.		1888	Port Jefferson, N. Y.	Bridgeport, Conn.
106912		St. a.	Active	60	30	69.0	18.0	8.5	I. t.		1892	Philadelphia, Pa.	Philadelphia, Pa.
107076		St. a.	Active	18	12	54.4	13.0	5.0	Fah.		1894	Port Clinton, Ohio.	Sandusky, Ohio.
107172		St. a.	Active	31	25	40.0	14.5	3.8	Oys.		1895	East Providence, R. I.	Providence, R. I.
107448		St. a.	Active	57	34	73.8	18.1	7.5	I. t.		1899	Tacoma, Wash.	Seattle, Wash.
841		St. a.	Acushnet	188	101	130.5	26.8	8.5	Fah.		1859	Myrtle, Conn.	Newport, R. I.
105713		St. p.	Ada	94	45	71.0	18.0	3.5	I. p.		1874	Eureka, Cal.	Eureka, Cal.
106487		St. a.	Ada	23	15	35.0	10.5	3.6	Fah.		1887	Silver Creek, N. Y.	Sandusky, Ohio.
107208		St. a.	Ada	9	9	55.0	15.0	1.6	Fer.		1896	Grayville, Ill.	Evansville, Ind.
107583		St. a.	Ada	35	23	54.7	16.0	7.1	I. t.		1900	Madison, Md.	Baltimore, Md.
107284		St. p.	Ada B.	8	7	47.0	9.5	3.0	I. t.		1895	Prescott, Wis.	New Orleans, La.
106599		St. p.	Ada V.	23	21	82.0	13.6	2.6	I. p.		1888	Little Hocking, Ohio.	Cincinnati, Ohio.
108371		St. a.	Ada Barrett	21	10	45.4	13.9	6.6	I. p.		1885	Buffalo, N. Y.	Duluth, Minn.
107558		St. a.	Ada May	18	11	48.5	14.7	3.5	I. f.		1900	Courses Landing, N. J.	Bridgeton, N. J.
108110		St. a.	Ada Velma	21	15	43.4	15.4	4.6	Oys.		1882	Northport, N. Y.	Coldspring, N. Y.
108332		St. c. bt.	Adamant	141	112	92.2	17.4	9.7	I. f.		1891	Lockport, N. Y.	New York, N. Y.
107106		St. a.	Adamant Plaster	24	16	52.8	15.9	14.2	I. f.		1894	New Haven, Conn.	New Haven, Conn.
106376		St. p.	Adam Jacobs	268	217	162.2	28.0	4.6	I. p.		1885	Pittsburg, Pa.	Pittsburg, Pa.
106456		St. a.	Addie V.	21	11	57.7	14.5	5.8	Oys.		1885	Bayville, N. Y.	Bridgeport, Conn.
106419		St. a.	Addie Richardson	14	10	45.1	11.7	3.8	I. p.		1886	Monmouth Beach, N. J.	New York, N. Y.
107352		St. a.	Adello Valvolino	14	7	45.0	9.4	9.4	I. t.		1898	Tacoma, Wash.	Tacoma, Wash.
106491		St. y.	Adela	24	16	62.2	12.4	4.1	Yct.		1887	Newburyport, Mass.	New York, N. Y.
25090		St. a.	Adelaido	61	30	71.0	18.0	7.0	I. t.		1891	Borden town, N. J.	Do.
107273		St. a.	Adelaido	25	15	78.0	14.0	5.0	I. p.		1897	Scranton, Mass.	New York, N. Y.
107559		Na. bgn.	Adelaido	14	12	45.0	12.0	4.0	I. t.		1900	Paulsboro, N. J.	Camden, N. J.

¹ Formerly st. y. Matilda.

² Formerly { a st. s. New London.
b U. S. S. New London.

³ Formerly st. s. Union.

MERCHANT STEAM VESSELS OF THE UNITED STATES—Continued.

Official No.	Signal letters.	Rig.	Name of vessel.	Gross tonnage.	Net tonnage.	Length.	Breadth.	Depth.	Service.	Indicated horsepower.	When built.	Where built.	Home port (where permanent document issues).
						Feet.	Feet.	Feet.					
107191		St. s.	Adelo	9	6	48.4	10.4	3.6	I. t.		1889	Mount Clements, Mich.	Detroit, Mich.
788		St. s.	Adella	85	42	83.6	18.0	0.4	I. t.		1804	New York, N. Y.	Bath, Me.
107524		St. p.	Adella B.	49	34	59.0	15.0	3.2			1900	Keats, Fla.	New York, N. Y.
105513		St. s.	Adellino	15	7	40.0	12.2	3.8	Oys.		1875	Caldspring, N. Y.	Caldspring, N. Y.
107100		St. s.	Adella Shores	734	566	105.2	34.0	11.4	I. f.		1884	Gibraltar, Mich.	Milwaukee, Wis.
107280		St. s.	Adelle	166	160	133.4	24.8	4.3	I. t.		1896	Parkersburg, W. Va.	Pittsburg, Pa.
107230		St. p.	Adfrondack	3,644	2,818	388.3	60.0	12.1	I. p.		1896	Brooklyn, N. Y.	New York, N. Y.
105906		St. s.	Admiral	107	63	80.0	22.5	8.2	I. t.		1880	do	do
106921	K. L. P. M.	St. y.	Admiral	123	88	117.7	19.1	0.9	Yot.		1892	East Providence, R. I.	do
107523		St. s.	Admiral	4,651	3,547	423.9	61.9	28.0	I. f.		1899	Wyandotte, Mich.	Detroit, Mich.
107586		St. p.	Admiral	42	23	74.5	21.5	3.6	Plid.		1899	St. Paul, Minn.	St. Paul, Minn.
107347		St. s.	Admiral Dewey	125	54	130.0	22.0	10.2	O. t.		1898	Jacksonville, Fla.	Jacksonville, Fla.
107392		St. p.	Admiral Dewey	137	87	120.0	26.0	3.5	I. p.		1898	Brownville, Pa.	Pittsburg, Pa.
107417	K. N. R. S.	St. s. shp.	ADMIRAL DEWEY	2,104	1,336	280.0	38.1	22.7	O. p.	2,560	1898	Philadelphia, Pa.	Perth Amboy, N. J.
107522		St. s.	ADMIRAL DEWEY	152	103	95.7	21.0	11.6	I. t.		1900	Port Richmond, N. Y.	New York, N. Y.
562		St. s.	Admiral Farragut	41	20	69.2	18.5	7.5	I. t.		1865	Philadelphia, Pa.	Hartford, Conn.
107425	K. N. S. W.	St. s. shp.	ADMIRAL FARRAGUT	2,104	1,336	280.0	38.1	22.7	O. p.	2,560	1898	do	Perth Amboy, N. J.
107410	K. N. S. B.	St. s. shp.	ADMIRAL SAMPSON	2,104	1,336	280.0	38.1	22.7	O. p.	2,560	1898	do	do
107423	K. N. S. Q.	St. s. shp.	ADMIRAL SCHLEY	2,104	1,336	280.0	38.1	22.7	O. p.	2,560	1898	do	do
155377		St. s.	Adroit	92	63	94.0	23.2	6.3	Fah.		1900	do	do
106145	K. B. D. J.	St. s. shp.	Advance	2,604	1,902	295.0	38.4	23.4	O. p.		1893	Pocomoke City, Md.	Philadelphia, Pa.
107469		St. s.	Advance	93	63	109.0	16.8	6.1	I. p.		1899	Chester, Pa.	New York, N. Y.
105507		St. s.	Adventure	141	95	108.5	24.0	8.3	I. f.		1875	Poultab, Wash.	Seattle, Wash.
107174		St. s.	Adventure	16	8	51.5	11.2	6.3	I. t.	18	1895	Detroit, Mich.	Port Huron, Mich.
105483		St. s.	Aeronaut	75	42	96.0	20.4	7.0	I. t.		1875	Two Harbors, Minn.	Duluth, Minn.
104623		St. s.	Aeronauf	95	37	77.0	20.0	8.0	O. f.		1875	Myrtle, Conn.	New York, N. Y.
107328		St. s.	Argo	9	7	34.2	11.5	3.4	Oys.		1869	San Francisco, Cal.	San Francisco, Cal.
6365		St. s.	Agnes	54	28	73.5	18.5	7.5	I. t.		1897	Patchogue, N. Y.	Patchogue, N. Y.
105838		St. s.	Agnes	49	31	67.5	17.0	0.8	I. f.		1878	Brooklyn, N. Y.	New York, N. Y.
106930		St. s.	Agnes	17	12	49.1	10.0	3.6	I. t.		1879	do	Providence, R. I.
107012		St. s.	Agnes	12	6	39.0	9.0	4.2	I. f.		1884	do	New York, N. Y.
107271		St. y.	Agnes	29	20	69.5	13.3	6.0	Yot.		1888	Southwest Harbor, Me.	Bucksport, Me.
107574		St. s.	Agnes K.	15	10	46.1	11.0	3.6	I. p.		1900	Baltimore, Md.	Hartford, Conn.
107351		St. p.	Agnes E. Boyd	31	23	55.0	17.0	4.6	I. f.		1900	New Berlin, Fla.	Jacksonville, Fla.
107550		St. s.	AGUIRRE	41	28	69.4	17.5	5.3	Mac.		1898	Oakland, Cal.	San Francisco, Cal.
106648		St. s.	Aida	7	5	56.0	11.0	5.2	I. t.		1900	Baltimore, Md.	Baltimore, Md.
106082		St. y.	Aida	27	13	65.4	13.5	5.5	Yot.		1889	Jeffersonville, Ind.	Louisville, Ky.
150202	K. O. G. M.	St. y.	Aida	37	18	89.0	12.9	5.8	Yot.		1882	Bath, Me.	Providence, R. I.
107455	K. P. C. F.	St. y.	ALEXAN.	178	100	132.8	20.0	10.6	Yot.	500	1881	Bristol, R. I.	Philadelphia, Pa.
1936		St. p.	Air Lino	71	52	73.0	20.0	8.5	Yot.		1899	Chester, Pa.	New York, N. Y.
82		St. s.	Ajax	46	23	77.5	17.5	6.5	I. t.		1854	do	Baltimore, Md.
107475	K. P. H. J.	St. y.	Akula	72	49	98.7	14.8	8.4	Yot.		1899	New York, N. Y.	New York, N. Y.
106449		St. s.	Alaba	31	21	59.5	14.0	4.0	I. p.		1886	Geneva, N. Y.	Cedar Keys, Fla.
106995		St. s.	ALABAMA	1,938	1,370	293.8	64.0	16.0	I. p.	3,400	1893	Sparrows Point, Md.	Baltimore, Md.
106184	K. B. M. L.	St. s. shp.	Alameda	3,158	1,939	314.0	41.0	17.3	O. p.	3,500	1893	Philadelphia, Pa.	San Francisco, Cal.
145646		St. y.	Alameda	70	57	77.0	17.5	5.0	Yot.		1891	Baltimore, Md.	New York, N. Y.
106198	K. B. Q. R.	St. s. shp.	Alamo	2,942	2,236	329.0	40.5	21.5	O. p.	1,800	1883	Chester, Pa.	do
106647		St. s.	Alamo	10	7	49.4	10.8	3.9	I. t.		1889	Lake Charles, La.	Lake Charles, La.
105947		St. p.	Alarm	180	189	142.0	26.0	4.3	I. t.		1880	Pittsburg, Pa.	New Orleans, La.
106490		St. s.	Alarm	27	16	69.8	13.0	5.0	I. p.		1887	Portland, Oreg.	Astoria, Oreg.
105135		St. s.	Alaska	1,288	1,147	212.6	32.0	13.9	I. f.		1871	Buffalo, N. Y.	Erie, Pa.
105162		St. p.	Alaska	730	564	168.7	35.6	12.5	Per.		1872	Brooklyn, N. Y.	New York, N. Y.
105798		St. s.	Alaska	389	285	165.2	29.0	10.6	I. f.		1878	Detroit, Mich.	Port Huron, Mich.
105973		St. s.	Alaska	173	95	121.2	20.3	10.7	Fah.		1881	Boothbay, Me.	Greenport, N. Y.
106538		St. s.	Alaska	46	23	55.5	19.0	7.0	I. t.	60	1888	San Francisco, Cal.	Wrangell, Alaska.
107458		St. s.	ALASKA	60	19	73.7	18.9	6.2	I. t.		1899	Seattle, Wash.	New York, N. Y.
107341		St. s.	ALASKA ROVER	6	5	30.5	8.0	2.5	I. t.		1898	New Whitcomb, Wash.	Pt. Townsend, Wash.
91866		St. s.	Alaskan	138	75	80.0	18.7	7.4	I. f.		1886	Oneatta, Oreg.	Seattle, Wash.
107527		St. s.	Albucero	14	10	45.8	9.7	5.1	Mac.		1900	San Diego, Cal.	San Diego, Cal.
107017		St. p.	Albany	18	9	46.0	10.4	3.0	I. p.	85	1893	Chicago, Ill.	Gulveaton, Tex.
105908		St. p.	Albany	1,415	815	314.0	40.0	10.1	I. p.		1880	Wilmington, Del.	New York, N. Y.
106246		St. p.	Albany	1,059	825	193.5	36.0	13.3	Per.		1883	Newburgh, N. Y.	do
106721		St. s.	Albany	18	9	40.0	12.6	6.5	I. t.		1890	Buffalo, N. Y.	Buffalo, N. Y.
107218		St. p.	Albany	431	401	150.7	32.0	4.5	I. p.		1896	Portland, Oreg.	Portland, Oreg.
92543	K. L. S. P.	St. y.	ALBATROSS	74	42	100.2	16.1	8.2	Yot.		1893	Wilmington, Del.	Philadelphia, Pa.
106528		St. p.	Albamarle	7	6	56.5	11.8	2.0	Fah.		1888	Avoca, N. C.	Edenton, N. C.
106469		St. s.	Albamarle	75	37	64.0	17.0	8.0	I. t.		1889	Norfolk, Va.	Norfolk, Va.
106893		St. s.	Albamarle	509	329	185.0	24.0	9.0	I. p.		1891	Wilmington, Del.	New York, N. Y.
105527		St. s.	Albert Brown	108	71	103.0	18.0	8.1	Fah.		1875	Bristol, Me.	Tappanhook, Va.
107259		St. p.	Albert Hanson	92	46	95.4	20.4	4.3	I. p.		1896	Franklin, La.	Trappanhook, Va.

1 Formerly st. y. (a) Admiral.
 2 Formerly st. s. (b) Red Cross.
 3 Formerly st. s. (c) Olive Branch.
 4 Formerly st. s. (d) Daylight.

5 Formerly st. y. (a) Permelia.
 6 Formerly st. y. (b) The Half Moon.
 7 Formerly (a) American st. s. (b) Mischief.
 8 Formerly (b) British st. s. (c) Mischief.

9 Formerly st. y. (a) Marietta.
 10 Formerly st. y. (b) Judge.

MERCHANT STEAM VESSELS OF THE UNITED STATES—Continued.

Official No.	Signal letters.	Rtg.	Name of vessel.	Gross tonnage.	Net tonnage.	Length.	Breadth.	Depth.	Service.	Indicated horsepower.	When built.	Where built.	Home port (where permanent document issues).
106600		St. s.	Albert Lea	10	11	42.8	8.8	4.0	F. s.	25	1888	Gig Harbor, Wash.	Pt. Townsend, Wash.
106555		St. s.	Albert Little	18	9	52.0	13.0	6.0	I. t.		1888	Tonawanda, N. Y.	Buffalo, N. Y.
105977		St. s.	Albert Soper	349	268	143.5	23.3	10.5	I. t.		1881	Grand Haven, Mich.	Chicago, Ill.
100838		St. s.	Albert Wallace	179	134	84.0	28.0	7.0	I. g.		1891	Bay City, Mich.	Buffalo, N. Y.
107148		St. s.	ALBERT F. DEWEY	134	67	91.8	19.0	8.4	I. p.		1895	Newport News, Va.	Key West, Fla.
107408		St. s.	ALBERT H. ELLIS	117	79	81.0	19.0	8.8	I. p.		1898	Philadelphia, Pa.	New York, N. Y.
105903		St. s.	Albert J. Wright	240	124	118.0	23.0	10.0	I. t.		1881	Buffalo, N. Y.	Milwaukee, Wis.
104463		St. s.	Albert N. Hughes	92	46	83.3	19.1	8.2	O. t.		1887	Philadelphia, Pa.	Philadelphia, Pa.
106553		St. s.	Albert Y. Gowen	359	269	124.0	26.0	6.5	I. t.		1888	Lorain, Ohio	Sandusky, Ohio.
106193		St. s.	Alberta	23	13	50.0	13.4	4.8	O. s.		1883	Norwalk, Conn.	Bridgeport, Conn.
107440		St. s.	Alberta	8	6	48.3	10.5	3.8	I. p.		1899	Franklin, La.	Brashear, La.
106107		St. s.	Alberta M.	64	44	66.5	15.0	7.5	I. t.		1883	Athens, N. Y.	New York, N. Y.
108063		St. p.	Albertina	558	407	174.2	33.0	8.7	I. p.		1882	Greenpoint, N. Y.	Perth Amboy, N. J.
106907		St. s.	Albion	319	268	120.0	31.0	9.0	O. p.	110	1892	Alameda, Cal.	San Francisco, Cal.
107443		St. s.	Albion	149	97	94.2	19.0	4.9	I. p.		1898	Conoville, Wash.	Pt. Townsend, Wash.
100484	K. D. S. P.	St. s.	Alcatraz	255	193	130.2	31.0	10.8	O. p.	250	1087	San Francisco, Cal.	San Francisco, Cal.
100470	K. D. R. F.	St. s.	Alcazar	263	202	132.0	31.5	10.3	O. p.		1887	do	do
107151		St. s.	Alcedo	9	0	40.0	7.0	1.5	I. p.		1895	Pittsburg, Pa.	Pittsburg, Pa.
107293	K. N. C. R.	St. y.	ALCKDO	552	335	172.0	24.0	15.1	Yct.		1897	Wilmington, Del.	Philadelphia, Pa.
107234		St. y.	Alcina	34	27	68.3	12.4	6.8	Yct.	65	1896	New Haven, Conn.	Buffalo, N. Y.
105809		St. s.	Alcona	990	775	185.0	34.0	16.0	I. f.		1878	Gibraltar, Mich.	Cleveland, Ohio.
106857		St. p.	Alda	73	73	121.0	21.2	4.0	I. p.		1891	Boonville, Mo.	Memphis, Tenn.
107525		St. s.	Alda I.	11	8	39.5	12.0	4.2			1900	Vermilion, Ohio.	Sandusky, Ohio.
908		St. s.	Alert	73	29	89.5	16.0	7.0	I. p.		1857	Philadelphia, Pa.	New London, Conn.
105348		St. s.	Alert	170	153	96.2	22.2	6.8	I. t.		1874	Wilmington, Del.	New York, N. Y.
105444		St. s.	Alert	23	11	49.2	13.8	6.1	I. t.		1874	Chicago, Ill.	Chicago, Ill.
105890		St. s.	Alert	69	36	86.2	18.1	7.4	F. s.		1880	Philadelphia, Pa.	Philadelphia, Pa.
100337		St. s.	Alert	75	37	86.2	20.0	9.5	I. p.		1885	Benicia, Cal.	San Francisco, Cal.
100337		St. s.	Alert	10	7	50.3	8.6	3.7	I. p.		1889	Clayton, N. Y.	Cape Vincent, N. Y.
106703		St. s.	Alert	51	25	67.0	17.5	8.1	I. t.		1890	Philadelphia, Pa.	Philadelphia, Pa.
106763		St. p.	Alert	96	58	69.3	14.2	4.1	I. p.		1890	Bandon, Oreg.	Coos Bay, Oreg.
107048		St. s.	Alert	24	11	56.5	11.2	4.9	I. t.		1893	Port Blakely, Wash.	Ketchikan, Alaska.
107227		St. s.	ALERT	42	20	71.4	17.0	6.2	F. s.		1896	Buffalo, N. Y.	Cleveland, Ohio.
107333		St. s.	Alert	81	40	79.0	18.9	6.8	I. p.		1893	Norfolk, Va.	Baltimore, Md.
107452		St. s.	Alert	12	8	32.0	10.4	4.0	I. t.		1899	Tacoma, Wash.	Seattle, Wash.
107051		Ca. y.	Alert	14	9	50.9	11.0	3.5	Yct.		1901	Pocomoke City, Md.	Cape Charles, Va.
107002		St. s.	Alerta	22	11	42.0	12.7	4.0	I. t.		1893	Mobile, Ala.	Mobile, Ala.
106625		St. s.	Alert	38	19	59.5	19.0	7.0	I. f.	60	1889	Benicia, Cal.	San Francisco, Cal.
1739	K. N. V. P.	St. s.	Alexander	294	159	158.0	28.0	13.0	Wh.		1855	New York, N. Y.	do
107465		St. s.	Alexander	18	12	58.0	11.3	4.2	I. p.		1899	Vergennes, Vt.	Burlington, Vt.
105559		St. s.	Alexander Barkley	41	28	55.0	16.0	5.7	I. t.		1874	Albany, N. Y.	New York, N. Y.
105505		St. s.	Alex. Duncan	371	260	140.5	25.3	12.8	O. f.	250	1875	San Francisco, Cal.	San Francisco, Cal.
105892		St. s.	Alexander Jones	134	69	106.0	23.0	11.2	I. p.		1877	Baltimore, Md.	Wilmington, N. C.
107372		St. s.	ALEX. McDONALD	3,686	2,692	413.0	50.0	22.0	I. p.		1898	West Superior, Wis.	Duluth, Minn.
100702		St. s.	Alex. Nimick	1,998	1,632	208.4	49.0	21.0	I. f.		1890	West Bay City, Mich.	Sandusky, Ohio.
107564		St. s.	Alexander Volta	38	23	66.0	17.5	6.5	F. s.		1900	San Francisco, Cal.	San Francisco, Cal.
77191		St. p.	Alex. Yoat	50	50	120.0	18.4	3.3	I. p.		1895	Catlettaburg, Ky.	Cincinnati, Ohio.
100537		St. s.	Alex. H. Sloan	25	12	55.0	10.5	5.0	I. p.		1888	Buffalo, N. Y.	Buffalo, N. Y.
92030		St. s.	Alexander M. Stewart	38	19	64.3	15.6	6.7	Lgt.		1888	Saugatuck, Mich.	St. Louis, Mo.
100771		St. s.	Alex. Y. Hanna	44	22	64.3	15.5	6.9	I. t.		1890	Philadelphia, Pa.	Philadelphia, Pa.
107317		Na. s.	Alfonzo XIII	11	6	38.4	11.5	5.2			1897	San Francisco, Cal.	San Francisco, Cal.
106428		St. p.	Al Martin	96	96	112.0	23.0	4.0	I. t.		1880	Covington, Ky.	Cincinnati, Ohio.
107326		St. s.	Alfred Hennen	31	31	70.0	15.0	3.0	I. t.		1897	Hawesville, Ky.	Evansville, Ind.
107551		St. s.	Alfred Mitchell	1,751	1,550	255.0	39.5	21.0	I. f.		1900	St. Clair, Mich.	Port Huron, Mich.
107210		St. p.	Alfred D. Owen	52	38	78.0	20.0	3.0	Fer.	20	1896	Mount Vernon, Ind.	Evansville, Ind.
100950		St. s.	Alfred J. Murray	27	13	47.0	14.4	6.9	I. t.		1892	Brooklyn, N. Y.	New York, N. Y.
100530		St. s.	Alfred P. Wright	2,207	1,899	236.0	41.5	22.3	I. f.		1888	Cleveland, Ohio.	Sandusky, Ohio.
107383		St. s.	ALFRED W. BOOTH	117	79	84.6	19.0	8.8	I. p.		1898	Philadelphia, Pa.	New York, N. Y.
105147		St. s.	Alfred and Edwin	102	70	99.0	21.6	7.7	I. f.		1872	do	Newark, N. J.
107373		Na. y.	Alfredo	14	13	44.3	12.0	5.0	Yct.		1898	New York, N. Y.	New York, N. Y.
105505	J. R. P. T.	St. s.	Alyers	2,204	1,788	281.0	38.1	20.2	O. p.	900	1870	Wilmington, Del.	New Orleans, La.
106022		St. s.	Algoma	480	359	127.0	33.0	11.1	I. p.		1881	Detroit, Mich.	Grand Haven, Mich.
105927		St. s.	Algona	92	63	95.0	18.5	6.5	I. p.		1880	Buffalo, N. Y.	Ogdensburg, N. Y.
106774	K. H. N. P.	St. s.	ALGONQUIN	2,832	2,257	270.0	43.0	19.0	O. p.	1,250	1890	Philadelphia, Pa.	New York, N. Y.
107472		Ca. s.	Algonquin	16	15	48.0	9.0	4.2	Fer.		1899	Wyandotte, Mich.	Detroit, Mich.
106005		St. s.	Allice	13	6	32.5	9.2	3.4			1883	Fair Haven, N. Y.	Oswego, N. Y.
106277		St. s.	Allice	12	7	53.2	14.1	4.3	I. p.		1884	Brower, Mo.	Eastport, Me.
106632		St. s.	Allice	10	8	32.0	8.0	3.0	I. p.		1885	Eureka, Cal.	Eureka, Cal.
100673		St. s.	Allice	25	12	44.0	11.8	3.8	I. t.		1889	Navy Cove, Fla.	Pensacola, Fla.
100884		St. s.	Allice	40	19	63.5	14.0	5.9	I. t.		1891	Grand Haven, Mich.	Chicago, Ill.
100978		St. s.	Allice	39	19	69.0	18.2	7.8	Ton.	140	1892	Alameda, Cal.	San Francisco, Cal.
107253		St. p.	Allice	400	200	180.0	33.0	8.0	I. p.		1895	St. Michaels, Alaska.	St. Michaels, Alaska.

1 Formerly } st. s. Astoria.
2 } Ins. st. s. Alexander.

3 Formerly st. p. J. C. Hopkins, No. 2.

4 Formerly st. s. May Flower.

MERCHANT STEAM VESSELS OF THE UNITED STATES—Continued.

Official No.	Signal letters.	Rig.	Name of vessel.	Gross tonnage.	Net tonnage.	Length.	Breadth.	Depth.	Service.	Indicated horsepower.	When built.	Where built.	Home port (where permanent document issues).
						Feet.	Feet.	Feet.					
107325		St. s.	Alice	116	54	91.0	23.0	10.3	I. p.		1897	Wilmington, Del.	Newport News, Va.
107327		St. s.	Alice	86	55	61.6	16.2	6.0	I. p.		1897	Tacoma, Wash.	Tacoma, Wash.
107415		St. s.	Alice	132	79	109.9	29.6	6.0	I. p.		1893	Madsenville, La.	New Orleans, La.
107552		*(Ga. p.)	Alice	11	11	49.5	11.7	2.3			1897	Missouri City, Mo.	Kansas City, Mo.
107676		St. p.	Alice	140	149	125.3	27.4	6.0	Fer.		1900	Ramos, La.	New Orleans, La.
107613		St. p.	Alice	72	52	72.5	28.6	4.5	I. f.		1900	Garbitta Idg., Ga.	Brunswick, Ga.
107617		St. p.	Alice	90	51	61.2	16.5	3.3	Mso.		1900	Mobile, Ala.	Shieldsboro, Miss.
107638		*(Ga. p.)	Alice	16	16	61.5	10.0	3.5	Fer.		1898	Ionla, Nebr.	Omaha, Nebr.
107203		St. s.	Alice A.	6	5	42.0	7.8	3.4	Fsh.		1895	Portland, Oreg.	Seattle, Wash.
106477		St. s.	Alice D.	25	12	60.0	12.0	5.7	I. t.		1887	Stillwater, Minn.	St. Paul, Minn.
105195		St. p.	Alice Brown	551	551	193.0	34.0	4.0	I. t.		1871	Pittsburg, Pa.	Pittsburg, Pa.
107401		St. y.	Alice Edna	132	117	120.0	18.0	4.2	Yct.		1898	St. Louis, Mo.	St. Louis, Mo.
107340		St. s.	Alice Gertrude	413	271	130.6	25.7	9.6	I. p.		1898	Seattle, Wash.	Seattle, Wash.
107464		St. s.	Alice Howard	77	45	73.1	19.6	6.2	I. p.		1899	Peaks Island, Mo.	Portsmouth, N. H.
107504		St. s.	Alice May	133	91	92.2	25.0	7.0	I. p.		1899	Albany, N. Y.	Albany, N. Y.
507		St. s.	Alice Richard	278	185	147.0	27.0	10.0	I. p.		1867	Mantowoc, Wis.	Cleveland, Ohio.
140537		St. s.	Alice Stafford	843	485	202.0	32.0	21.9	I. p.		1882	Benton Harbor, Mich.	Chicago, Ill.
108592		St. c. bt.	Alice Wakeley	135	102	94.0	17.4	0.7	I. f.		1888	Ithaca, N. Y.	Bridgeport, Conn.
106330		St. s.	Alice L. Barr	50	25	83.8	16.8	6.0	I. p.		1884	Cincinnati, Ohio	Evansville, Ind.
105237		St. s.	Alice M. Campbell	29	14	54.2	13.0	6.6	I. t.		1873	Muskegon, Mich.	Buffalo, N. Y.
105203		St. s.	Alice M. Ehrman	34	19	64.0	16.4	6.3	I. t.		1873	Baltimore, Md.	Norfolk, Va.
106469		St. bgo.	Alice M. Gill	264	202	127.0	28.0	10.0	I. f.		1887	Grand Haven, Mich.	Grand Haven, Mich.
25909		St. s.	Alice P. Egbert	27	13	59.7	14.3	6.0	I. t.		1882	Baltimore, Md.	New York, N. Y.
107662		St. y.	Alice	43	19	71.5	15.3	7.9	Yct.		1901	E. Boston, Mass.	Boston, Mass.
106426		*(Ga. s.)	Alice V.	6	6	29.3	13.3	3.3	Oys.		1886	Patchogue, N. Y.	Patchogue, N. Y.
107636		St. s.	Altak	115	73	91.0	23.5	10.0	I. t.		1901	Alameda, Cal.	San Francisco, Cal.
100260	K. C. J. T.	St. s.	Al-Kl	1,259	888	200.1	38.2	23.3	O. p.	600	1884	Bath, Mo.	Do.
106653		St. p.	Al-Kl	78	48	72.7	17.4	4.3	I. t.		1889	Seattle, Wash.	Seattle, Wash.
127281	K. N. Q. L.	St. s.	ALLAN JOY	1,113	655	220.7	37.2	14.0	O. f.	1,000	1898	Chester, Pa.	Bridgeport, Conn.
106019	J. V. M. G.	St. ship.	Alleghany	2,014	1,433	250.0	38.5	16.6	O. p.	1,500	1881	Philadelphia, Pa.	Baltimore, Md.
107445		St. p.	Allendale	50	32	66.0	16.0	3.5	I. t.		1899	Grand Rapids, Mich.	Grand Haven, Mich.
105778		St. s.	Allenton	24	12	57.7	11.3	6.6	I. t.		1878	Buffalo, N. Y.	Marquette, Mich.
115663		St. s.	Allentown	46	23	68.0	16.8	7.0	I. t.		1879	Tottenville, N. Y.	Porth Amboy, N. J.
106443	K. D. N. C.	St. ship.	Altana	2,985	2,205	303.0	42.0	15.0	O. p.		1880	Chester, Pa.	New York, N. Y.
107247	K. M. V. D.	St. s.	Alliance	679	431	164.4	35.6	12.0	O. f.		1896	Fairhaven, Cal.	San Francisco, Cal.
107088		St. s.	Allie R.	17	13	37.8	14.0	5.0	I. f.		1894	Millon, Fla.	Pensacola, Fla.
107647		St. p.	Allie Riggs	7	7	42.7	14.0	2.4	Mso.		1900	Concord, Ky.	Cincinnati, Ohio.
106925		St. s.	Allo E. Shipman	30	28	61.0	14.4	5.6	I. f.		1892	Mantowoc, Wis.	Millwaukee, Wis.
106613		St. p.	Alligator	69	46	81.4	18.7	3.5	I. p.		1883	Norwalk, Fla.	Jacksonville, Fla.
106986		St. y.	Alma	30	20	75.0	10.0	7.0	Yct.		1892	Nyack, N. Y.	Pittsburg, Pa.
107369		St. p.	Alma	41	41	100.0	21.0	3.8	I. p.		1898	Leavenworth, Ind.	Evansville, Ind.
107507		St. s.	Alma	13	9	41.3	8.2	3.0	I. p.		1899	Marshfield, Oreg.	Coos Bay, Oreg.
107694		St. p.	Alma	98	98	155.0	32.0	4.0	I. p.		1900	Jeffersonville, Ind.	New Orleans, La.
107653		St. s.	Alma	165	110	110.0	21.0	5.0	I. p.		1901	Fairfield, N. C.	Newborn, N. C.
107657		St. p.	Alma	11	10	42.0	15.0	2.6	I. t.		1901	Rio Vista, Cal.	San Francisco, Cal.
145834		St. s.	Alma	60	47	69.6	16.4	7.0	I. t.		1876	Baltimore, Md.	New London, Conn.
107184		St. y.	Alma G.	11	8	44.2	9.6	2.8	Yct.		1895	Detroit, Mich.	Pittsburg, Pa.
107632		St. p.	Alma S.	9	9	37.7	12.0	3.6	Msc.		1901	Newport, Ky.	Cincinnati, Ohio.
1254		*(Ga. s.)	Almra	14	13	47.8	14.0	4.0			1869	Groton, Conn.	Greenport, N. Y.
106361		St. s.	Almira	19	13	55.3	12.4	4.2	I. p.		1885	Clifton, N. Y.	New York, N. Y.
107385	K. N. M. W.	St. s.	Aloha	294	216	126.5	30.5	10.0	O. p.		1898	Alameda, Cal.	San Francisco, Cal.
107487	K. P. J. B.	St. y.	ALOHA	306	147	136.0	26.3	16.3	Yct.		1899	Brooklyn, N. Y.	New York, N. Y.
107047		St. p.	Alonzo C. Church	332	332	172.3	43.3	6.5	Fer.		1893	Jeffersonville, Ind.	St. Louis, Mo.
106036		St. s.	Alpha	86	43	77.1	19.4	13.0	I. t.		1881	Chicago, Ill.	Buffalo, N. Y.
106472		St. s.	Alpha	233	154	121.1	23.5	8.6	O. p.		1887	Washington, D. C.	Mobile, Ala.
106775		St. p.	Alpha	275	216	123.5	36.8	6.8	Msc.		1890	Mathews Bluff, S. C.	Beaufort, S. C.
107235		*(Ga. s.)	Alpha	8	7	30.3	11.2	3.3	Fra.		1896	Freeport, N. Y.	Patchogue, N. Y.
107288		St. s.	Alpha	10	7	30.0	7.7	3.9	I. t.		1897	Seattle, Wash.	Seattle, Wash.
107404		St. s.	Alpha	15	7	38.0	9.0	2.5	Ten.		1898	do.	St. Michael, Alaska.
107467	K. P. F. G.	Na. y.	Alpha	30	29	73.0	12.2	5.7	Yct.		1899	New York, N. Y.	New York, N. Y.
107658		St. s.	Alpha	36	16	53.9	14.2	6.4	I. f.		1901	Richardson, Wash.	Pt. Townsend, Wash.
107861		St. s.	Alpha	35	24	57.7	15.8	6.5	I. p.		1901	Solomons, Md.	Baltimore, Md.
115833		St. s.	Alpha	43	21	57.2	15.6	8.3	I. t.		1882	Buffalo, N. Y.	Buffalo, N. Y.
107427		St. s.	Alphard	32	21	55.6	15.4	6.5	Fsh.		1898	Mantowoc, Wis.	Millwaukee, Wis.
106365		St. s.	Alphus	38	25	61.0	14.5	5.9	I. t.		1885	New Baltimore, N. Y.	New York, N. Y.
106574	K. F. H. Q.	St. s.	Altenborn	508	408	163.5	23.6	8.6	O. f.		1888	Baltimore, Md.	Baltimore, Md.
105880		St. p.	Alta	66	58	88.6	17.9	7.2	Fer.		1878	Fairhaven, Cal.	Eureka, Cal.
106830		St. s.	Alta	11	5	37.0	10.5	3.9	I. t.		1899	Eagle Harbor, Wash.	Seattle, Wash.
107145		St. s.	Alta	14	10	46.5	10.0	5.5			1895	San Francisco, Cal.	San Francisco, Cal.
155054	J. W. C. H.	St. y.	Altair	95	54	113.0	17.3	8.4	Yct.		1882	Bristol, R. I.	New York, N. Y.
106953		St. p.	Altamaha	340	219	128.8	29.3	4.0	I. p.		1892	Doortown, Ga.	Savannah, Ga.

1 Formerly st. s. Lora.
2 Formerly st. s. Viola.

3 Formerly st. s. Cape Charles.
4 Formerly st. s. Sallie P. Linderman.

5 Formerly { a U. S. R. C. Trench Coxo.
b St. s. Trench Coxo.

6 Formerly st. s. Shaughraun.
7 Formerly st. y. Orienta.

MERCHANT STEAM VESSELS OF THE UNITED STATES—Continued.

Official No.	Signal letters.	Rig.	Name of vessel.	Gross tonnage.	Net tonnage.	Length.	Breadth.	Depth.	Service.	Indicated horsepower.	When built.	Where built.	Home port (where permanent document issues).
						Feet.	Feet.	Feet.					
107178		St. s.	Altha	8	6	37.3	9.2	4.2	I. p.		1893	Wayzata, Minn.	St. Paul, Minn.
106895		St. s.	Alton	74	43	86.6	23.2	6.2	I. f.		1891	Ocoquan, Va.	Norfolk, Va.
107584		St. p.	Alton	106	93	100.0	21.5	4.0	I. f.		1900	Stockton, Cal.	San Francisco, Cal.
107453		St. p.	Alton	329	242	123.4	29.7	4.8	I. p.	150	1899	Portland, Oreg.	Portland, Oreg.
107976		St. s.	Altonian	92	92	102.0	28.0	4.0	I. p.		1880	Cincinnati, Ohio	St. Louis, Mo.
105185		St. s.	Altoona	93	31	77.2	16.1	9.0	I. p.		1875	Camden, N. J.	Philadelphia, Pa.
107034		St. s.	ALVA	2,419	2,000	324.2	42.0	19.6	I. p.		1893	Cleveland, Ohio.	Cleveland, Ohio.
106738		St. s.	Alva B.	83	41	73.6	18.5	10.6	I. f.		1890	Buffalo, N. Y.	Do.
107557		St. s.	Alvah S. Chisholm, jr.	435	259	152.0	35.0	8.0	I. p.		1900	Marine City, Mich.	Sandusky, Ohio.
85942		St. y.	Alvin	24	15	55.0	11.4	4.5	Yct.		1884	Buffalo, N. Y.	Buffalo, N. Y.
106292		St. s.	Alvin Brown.	17	8	48.0	12.0	5.0	I. f.		1884	Richmond, Va.	Newark, N. J.
105227		St. s.	Alvin A. Turner	309	220	135.2	26.0	11.5	I. f.		1873	Trenton, Mich.	Port Huron, Mich.
107823	K. Q. P. G.	St. y.	ALVINA	526	318	180.5	26.0	16.9	Yct.		1901	Wilmington, Del.	Newport, R. I.
106987		St. p.	Alvira	409	443	144.0	35.6	6.0	I. p.	200	1889	San Francisco, Cal.	San Francisco, Cal.
107153		St. y.	Alviro	197	163	115.0	23.0	6.0	I. p.	75	1895	Sausalito, Cal.	Do.
92574		St. y.	Anabel	49	19	69.1	11.7	6.4	Yct.		1894	Nyack, N. Y.	New York, N. Y.
107111	K. M. B. Q.	St. s.	Anadia	85	42	90.4	17.5	7.8	Yct.		1894	Seaport, Me.	Do.
1953		St. p.	Anador	985	756	199.0	39.0	10.0	Fer.		1869	San Francisco, Cal.	San Francisco, Cal.
106810		St. s.	Analle	8	5	37.0	11.0	4.5	I. p.	50	1888	Do.	Do.
141054	K. Q. H. C.	Ga. y.	Analle	30	20	68.0	11.0	6.2	Yct.		1899	Detroit, Mich.	New York, N. Y.
105836		St. s.	Amagansett	118	21	85.5	18.1	7.5	Fah.		1879	Kennebunk, Me.	Greenport, N. Y.
91106		St. s.	Amanda	89	79	72.1	18.6	4.4	I. f.		1878	Espy, Pa.	New York, N. Y.
145295		St. s.	Amanda	74	37	69.5	18.0	6.8	Oys.		1882	Port Jefferson, N. Y.	New Haven, Conn.
107502		St. s.	Amanda Moore.	121	83	100.0	21.8	8.6	I. p.		1900	Soranton, Miss.	Mobile, Ala.
105218		St. s.	Amanda Powell	38	19	65.5	15.6	6.9	I. f.		1873	Kaighns Point, N. J.	Wilmington, Del.
107348		St. s.	Anazonas	2,228	1,930	295.0	44.0	21.0	I. f.		1898	West Bay City, Mich.	Duluth, Minn.
107381	K. N. M. S.	St. s.	Ambrosio Bolivar	158	107	114.0	19.5	9.2	O. f.		1877	Paisley, Scotland	New York, N. Y.
105887		St. s.	Anella	123	74	81.0	27.6	8.7	I. f.		1879	Brooklyn, N. Y.	Do.
107399		St. s.	Anella	21	9	42.0	10.0	4.6	I. f.		1898	Fernandina, Fla.	Fernandina, Fla.
865	H. C. D. F.	St. p.	America	580	404	153.5	33.0	11.7	Fer.		1862	Brooklyn, N. Y.	Camden, N. J.
982		St. s.	America	251	128	128.3	27.3	12.0	I. p.		1864	Philadelphia, Pa.	New London, Conn.
1704		St. p.	America	407	235	212.0	30.0	9.0	I. f.		1852	Brooklyn, N. Y.	Albany, N. Y.
105573		St. s.	America	107	53	91.5	20.5	9.5	I. f.		1875	Do.	New York, N. Y.
106338	K. J. F. B.	St. s.	AMERICA	2,171	1,748	274.7	42.2	13.0	I. p.	650	1889	Buffalo, N. Y.	Buffalo, N. Y.
107140		St. p.	AMERICA	818	667	156.0	38.6	13.3	Fer.		1895	Chester, Pa.	New York, N. Y.
107302		St. s.	AMERICA	123	83	80.2	21.0	12.3	I. f.		1897	Buffalo, N. Y.	Buffalo, N. Y.
107367		St. s.	AMERICA	486	283	164.6	31.0	11.0	I. p.		1898	Wyandotte, Mich.	Grand Haven, Mich.
107420		St. p.	America	427	399	200.0	38.0	6.5	I. p.		1898	Jeffersonville, Ind.	Galena, Ill.
107437		St. s.	America	96	67	93.9	20.0	6.2	I. p.	109	1890	Portland, Oreg.	Portland, Oreg.
100170		St. s.	American	20	13	47.0	12.4	6.0	I. f.		1876	Philadelphia, Pa.	Philadelphia, Pa.
107433	K. N. V. J.	St. y.	AMERICAN	851	578	215.5	34.4	15.8	Yct.		1898	New York, N. Y.	New York, N. Y.
107501	K. Q. J. N.	St. s.	AMERICAN	5,591	3,690	406.8	51.1	30.3	O. f.	3,000	1900	Chester, Pa.	Do.
105936		St. s.	American Eagle	161	80	104.8	24.4	9.0	I. p.		1880	Sandusky, Ohio.	Sandusky, Ohio.
101180		Ga. s.	Anlo	9	8	35.0	13.0	4.0	I. p.		1883	Greenport, N. Y.	Greenport, N. Y.
107633		Ga. s.	Amphion	20	14	48.0	14.2	4.8	I. p.		1901	Bridgeport, Conn.	New York, N. Y.
3677		Na. y.	Amrita	23	20	58.4	10.5	4.6	Yct.		1895	New York, N. Y.	Do.
107593		St. p.	Amy Hall	463	493	219.6	37.0	6.0	I. p.		1879	Jeffersonville, Ind.	Cincinnati, Ohio.
106962		St. s.	Anabel	47	34	55.3	16.0	7.0	Fah.		1892	Manitowoc, Wis.	Grand Haven, Mich.
107483		St. s.	Anago	17	10	54.4	9.4	5.3	Yct.		1899	South Boston, Mass.	Boston, Mass.
107421		St. p.	Anawanda	31	15	46.0	12.0	3.5	Fer.		1896	St. Michaels, Alaska	St. Michaels, Alaska.
106700		St. s.	Ancient City	44	37	70.0	18.0	4.5	I. p.		1884	St. Augustine, Fla.	Tampa, Fla.
107286		St. s.	Ancoiscu	197	94	107.8	24.9	8.9	I. p.		1897	South Portland, Me.	Portland, Me.
106926		St. s.	ANDASTE	1,573	1,256	266.9	38.1	17.9	I. f.		1892	Cleveland, Ohio	Marquette, Mich.
107277		St. p.	Anderson	43	40	90.0	16.8	3.9	I. p.		1890	Henry, Ill.	St. Louis, Mo.
107267		St. s.	ANDREW CARNEGIE	4,106	3,067	403.0	48.0	24.8	I. p.		1897	Cleveland, Ohio	Cleveland, Ohio.
107306		St. p.	ANDREW CHURCH	830	522	170.0	48.0	7.4	Fer.		1897	Jeffersonville, Ind.	St. Louis, Mo.
106906		St. p.	Andrew Stoller	132	108	96.5	17.7	9.0	I. f.		1880	Tunawanda, N. Y.	Buffalo, N. Y.
106734		St. s.	Andrew A. McLenn	23	11	50.5	15.0	7.2	I. f.		1890	West Bay City, Mich.	Port Huron, Mich.
107229		St. s.	Andrew H. Green	70	54	72.8	20.3	10.0	I. f.		1896	Benton Harbor, Mich.	Chicago, Ill.
105424		St. s.	Andrew J. Smith	239	171	117.1	23.6	8.4	I. f.		1876	Buffalo, N. Y.	Marquette, Mich.
106856		St. s.	Andrew J. White	70	35	67.6	19.5	8.9	Fer.		1892	Port Amboy, N. J.	New York, N. Y.
105017		St. p.	Andrew S. Bennett	78	78	116.0	30.0	3.5	Fer.		1880	Sioux City, Iowa.	Omaha, Neb.
107225		St. s.	Audy	53	36	68.8	17.2	8.6	I. p.		1896	Benton Harbor, Mich.	Grand Haven, Mich.
106819		St. s.	Angeles	62	44	68.5	17.7	8.3	I. f.		1889	Port Angeles, Wash.	Portland, Oreg.
106399		St. s.	Angella B. Nickerson	46	26	70.6	15.0	6.8	Fah.		1886	Boothbay, Me.	Provincetown, Mass.
107104		St. s.	ANGELINE	4,644	3,538	423.9	51.9	28.0	I. p.		1899	Wyandotte, Mich.	Cleveland, Ohio.
107631		St. p.	Angelo	122	61	88.0	21.4	4.3	I. p.		1893	Pensacola, Fla.	Pensacola, Fla.
106993		St. s.	Angie and Nellie	45	34	64.5	16.9	6.5	I. p.		1882	Wilmington, Del.	Brunswick, Ga.
101070		St. p.	Angler	409	299	166.5	28.0	8.0	I. p.		1878	Do.	New York, N. Y.

1 Formerly st. s. George Stambler.
 2 Formerly st. y. Margaret.
 3 Formerly ga. y. Lady Frances.

4 Formerly st. s. { a Modjeska.
 b Storm Signal.
 c Island Belle.
 5 Formerly st. s. The Hoyt Bros. Co.

6 Formerly { a British st. s. Marie.
 b Spanish st. s. Ambrosio Bolivar.
 7 Formerly st. s. Irwin.

8 Formerly st. y. { a Blitz.
 b Nepalwin.
 9 Formerly st. p. Mary Morgan.

MERCHANT STEAM VESSELS OF THE UNITED STATES—Continued.

Official No.	Signal letters.	Rig.	Name of vessel.	Gross tonnage.	Net tonnage.	Length.		Depth.	Service.	Indicated horsepower.	When built.	Where built.	Home port (where permanent document issues).
						Feet.	Fath.						
105890		St. s.	Angler	18	9	54.1	12.2	5.2	Fah.		1890	Detroit, Mich.	Port Huron, Mich.
107001		St. s.	Angler	9	7	43.2	10.6	4.3	I. p.		1893	Marcus Hook, Pa.	Philadelphia, Pa.
107055		St. p.	Angler	9	8	46.0	10.0	3.0			1892	Peoria, Ill.	Peoria, Ill.
107528		Gu. s.	Angler	14	14	41.5	15.0	4.5	Fah.		1893	Greenport, N. Y.	Greenport, N. Y.
107608		St. s.	Angler	14	9	42.3	11.0	4.5	Fah.		1900	Manitowoc, Wis.	Chicago, Ill.
107550		Gu. s.	Anglo Saxon	14	9	46.0	11.0	4.1	I. t.		1900	New Whatcom, Wash.	P. Townsend, Wash.
105323		St. s.	Anita	45	22	68.9	15.6	7.0	I. t.		1873	Baltimore, Md.	Baltimore, Md.
106547	K. J. D. S.	St. y.	Anita	74	50	97.0	15.6	6.5	Yct.		1888	Brooklyn, N. Y.	New York, N. Y.
107189	K. M. J. T.	St. y.	Anita	232	158	158.5	21.7	10.7	Yct.		1895	Baltimore, Md.	Philadelphia, Pa.
107194		St. s.	Anito	7	5	43.2	8.6	3.2	I. p.		1895	Tampa, Fla.	Tampa, Fla.
106974		St. s.	Ann Arbor, No. 1	1,127	563	280.4	63.0	14.7	I. p.		1892	Toledo, Ohio	Grand Haven, Mich.
106984		St. s.	Ann Arbor, No. 2	1,144	572	284.2	63.0	14.2	I. p.		1892	Toledo, Ohio	Do.
107418		St. s.	ANN ARBOR, No. 3	1,677	990	284.3	62.3	15.3	I. p.		1898	Cleveland, Ohio	Do.
107628		St. p.	Ann Judson	13	10	43.0	10.6	2.8	I. t.		1901	Winton, N. C.	Edenton, N. C.
106709		St. s.	Anna	39	19	55.0	14.5	6.8	I. p.		1890	Berkley, Va.	Norfolk, Va.
106966		St. s.	Anna	25	12	62.0	14.2	5.9	Fah.		1892	Grand Haven, Mich.	Grand Haven, Mich.
105551		St. s.	Anna Shaw	12	8	40.3	11.0	4.0	I. t.		1893	Millville, N. J.	Boston, Mass.
107520		St. p.	Anna Tardy	71	57	81.2	18.0	6.0	I. p.		1900	Evansville, Ind.	Memphis, Tenn.
107339		St. s.	Anna E. Fay	97	66	70.5	20.2	5.2	I. p.		1898	Seattle, Wash.	St. Michael, Alaska.
106420		St. s.	Anna F. Onen	50	35	53.9	12.4	4.2	I. p.		1886	Youngstown, N. Y.	Magara Falls, N. Y.
105265		St. s.	Anna J. Klipp	42	21	74.7	16.7	6.7	I. t.		1873	Quinden, N. J.	New York, N. Y.
106053		St. s.	Anna S. Cooper	85	42	91.9	21.5	7.3	I. t.		1882	New Orleans, La.	Do.
20430		St. bge.	Anna and Mary	103	62	97.0	20.6	6.4	I. p.		1873	Bordentown, N. J.	Do.
106693		St. p.	Annapolis	877	483	202.5	65.2	14.3	I. p.		1889	Baltimore, Md.	Baltimore, Md.
100284		St. s.	Anno	13	6	34.2	14.8	3.7	Ovs.		1884	Smithtown, N. Y.	Cold Spring, N. Y.
107442		St. s.	Annonnessex	10	7	47.0	12.0	4.0	I. t.		1898	Crisfield, Md.	Crisfield, Md.
105997		St. s.	Annox	16	13	36.9	10.0	3.7	I. t.		1881	Roseton, N. Y.	Albany, N. Y.
107187		St. p.	Annox	529	416	138.3	31.1	12.3	For.		1895	Tomkins Cove, N. Y.	New York, N. Y.
103795		St. p.	Annox 4	501	400	138.7	31.6	11.8	For.		1890	Wilmington, Del.	Do.
106860		St. p.	Annox 5	507	406	138.7	31.0	11.8	For.		1891	Do.	Do.
23756		St. s.	Anno	30	15	60.5	12.5	7.0	I. t.		1868	New Baltimore, N. Y.	Albany, N. Y.
106164		St. s.	Anno	27	13	57.1	15.6	6.6	I. t.		1883	Baltimore, Md.	Baltimore, Md.
106176		St. p.	Anno	83	49	76.6	18.2	4.0	I. t.		1883	Wrecks, Cal.	Eureka, Cal.
106271		St. s.	Anno	75	37	80.0	18.0	8.0	I. t.		1884	Alexandria, Va.	Ribmond, Va.
106295		St. s.	Anno	13	6	40.0	12.5	4.0	I. t.		1884	Astoria, Ore.	Portland, Ore.
106483		St. s.	Anno	20	10	51.5	13.3	5.0	I. p.		1887	Alameda, Cal.	San Francisco, Cal.
106633		St. s.	Anno	78	48	75.0	20.5	9.2	I. t.		1889	Lorain, Ohio	Cleveland, Ohio.
106904		St. s.	Anno	23	11	60.0	11.6	6.0	I. t.		1882	Cedar Bayou, Tex.	Galveston, Tex.
107590		Gu. s.	Anno	13	9	43.3	10.5	4.1	I. t.		1886	Portland, Ore.	Astoria, Ore.
107540		St. s.	Anno II	9	6	43.3	9.2	4.3	I. t.		1900	Jacksonville, Fla.	Jacksonville, Fla.
106436		St. s.	Anno D	20	10	54.0	13.0	4.5	I. t.		1886	Jacksonville, Fla.	Milwaukee, Wis.
107038		St. p.	Anno D	85	85	101.0	21.0	5.0	I. p.		1893	Saugatuck, Mich.	Mobile, Ala.
107035		St. s.	Anno H	40	20	66.5	15.9	5.4	I. p.		1893	Stockton, Ala.	Jacksonville, Fla.
120909		St. s.	Anno II	7	6	39.2	9.8	3.6	I. p.		1891	Piquonox, Va.	Washington, D. C.
106043		St. p.	Anno L	114	114	115.8	20.3	3.1	I. t.		1881	Murrayville, W. Va.	Wheeling, W. Va.
106527		St. s.	Anno L	47	23	64.5	17.4	7.1	I. t.		1888	Tottenville, N. Y.	New York, N. Y.
107185		St. s.	Anno M	13	9	46.4	12.4	3.6	I. p.		1895	Cedar Keys, Fla.	Apalachicola, Fla.
107535		St. s.	Anno R	32	22	57.2	14.6	6.0	Fah.		1900	Ashabula, Ohio	Cleveland, Ohio.
103729		St. y.	Anno S	82	44	90.4	16.0	4.8	Yct.		1876	North Weymouth, Mass.	Boston, Mass.
105867		St. s.	Anno Cado	178	178	127.5	32.0	4.5	For.		1879	Leavenworth, Kans.	Kansas City, Mo.
106072		St. s.	Anno Emmons	28	14	49.5	14.0	4.0	I. t.		1892	Athens, N. Y.	Boston, Mass.
107240		St. s.	Anno Juno	17	6	44.0	13.8	4.1	I. t.		1896	Seattle, Wash.	Seattle, Wash.
105106		St. s.	Anno Laura	244	189	133.0	24.6	10.7	I. t.		1871	Marine City, Mich.	Sandusky, Ohio.
106250		St. s.	Anno Laurie	352	310	97.2	29.4	8.2	I. t.		1884	Communtipaw, N. J.	New York, N. Y.
106883		St. s.	Anno Laurie	20	10	53.7	11.5	8.1	I. t.		1891	Cedar Bayou, Tex.	Galveston, Tex.
106937		St. p.	Anno Laurie	199	199	138.0	27.0	4.8	I. p.		1892	Marietta, Ohio	Vicksburg, Miss.
107530		St. p.	Anno May	30	19	48.0	11.0	3.0	I. p.		1903	Hornersville, Mo.	Memphis, Tenn.
107604		Gu. y.	Anno Russell	9	9	50.0	9.4	4.0	Yct.		1900	St. Joseph, Mich.	St. Louis, Mo.
107432		St. s.	Anno Waters	18	12	46.8	13.7	3.4	I. t.		1899	Delasco, Tex.	Galveston, Tex.
107160		St. s.	Anno E. Edwards	141	39	72.8	22.0	6.2	I. p.		1895	Vintonville, N. Y.	Chincoteague, Va.
105777		St. s.	Anno E. Gallup	01	74	119.6	18.7	9.3	Fah.		1878	Fall River, Mass.	Greenport, N. Y.
1387		St. s.	Anno L. Smith	43	23	61.3	15.5	7.0	I. t.		1888	Chicago, Ill.	Duluth, Minn.
107304		St. s.	ANNIE L. VANSICKER	148	71	103.3	23.0	7.6	I. p.		1897	Philadelphia, Pa.	Trouton, N. J.
105709		St. s.	Anno L. Wilcox	120	82	117.5	19.2	8.7	I. p.		1878	Myatto, Conn.	Stonington, Conn.
107080		St. s.	Anno M. Nixon	42	18	59.6	17.0	6.3	Fah.		1894	Tacona, Wash.	Seattle, Wash.
105255		St. s.	Anno M. Pierce	23	11	46.4	14.0	6.4	I. t.		1873	Buffalo, N. Y.	Buffalo, N. Y.
106298		St. y.	Anno R. Henness	47	37	59.8	12.5	6.0	I. p.		1891	do.	Marquette, Mich.
105491		St. s.	Anno R. Woods	25	12	56.4	14.5	6.2	I. t.		1875	Philadelphia, Pa.	New York, N. Y.
107163		St. s.	Anodyne	13	6	36.0	9.9	4.3	I. p.		1895	Bristol, Mo.	Danversville, Mo.
107301		St. s.	ANSON M. BANES	178	98	101.0	23.0	12.2	I. t.		1897	Wilmington, Del.	New York, N. Y.
108402		St. s.	Anapaoh	15	8	45.3	12.3	5.3	Fah.		1879	Detroit, Mich.	Grand Haven, Mich.

¹ Formerly st. s. Anna Belle.
² Formerly st. s. Peter J. Bloomsburg.

³ Formerly st. s. (a) Susie (Hidney).
 (b) Susie.

⁴ Formerly st. s. Florence.
⁵ Center wheel.

⁶ Composite.

MERCHANT STEAM VESSELS OF THE UNITED STATES—Continued.

Official No.	Signal letters.	Rtg.	Name of vessel.	Gross tonnage.	Net tonnage.	Length.	Breadth.	Depth.	Service.	Indicated horsepower.	When built.	Where built.	Home port (where permanent document issues).
						Feet.	Feet.	Feet.					
106440		St. s.	Antelope.	20	19	60.3	11.2	4.0	I. p.		1886	Marshfield, Oreg.	Coos Bay, Oreg.
106573		St. p.	Antelope.	155	82	95.0	21.0	5.5	Fer.		1888	Eureka, Cal.	Eureka, Cal.
107637		St. s.	Antelope.	10	6	42.5	11.6	5.5	I. t.		1901	Wrangell, Alaska	Wrangell, Alaska
106588		St. s.	Anthea	24	12	53.8	11.1	6.0	I. p.		1887	Hoboken, N. J.	Jacksonville, Fla.
107008		St. s.	Anthony Grove, jr.	605	482	109.2	23.2	8.6	I. p.		1893	Philadelphia, Pa.	Philadelphia, Pa.
107190		St. s.	Antiracite	76	76	72.2	18.0	0.2	I. t.		1895	do	New York, N. Y.
107590		St. p.	Antoinette	54	54	100.7	10.0	3.0	I. p.		1900	Loxworth, Ind.	Evansville, Ind.
107618		St. p.	Anton Wilbert	52	52	91.3	21.0	3.0	I. p.		1900	Plaquemine, La.	Brashear, La.
108012		St. s.	Antwarp	171	94	102.0	27.6	9.2	Ehr.		1881	Greenpoint, N. Y.	New York, N. Y.
105823		St. s.	Apache	938	785	201.0	42.3	8.0	I. p.		1880	Oakland, Cal.	San Francisco, Cal.
107370		St. p.	Apache	21	12	57.2	8.6	7.3	Yet.		1898	East Boston, Mass.	Buffalo, N. Y.
107652	K. O. V. N.	St. s.	ARACHE	3,378	2,137	284.5	46.1	20.5	O. p.	5,000	1901	Philadelphia, Pa.	New York, N. Y.
107440	K. N. W. F.	St. y.	ARABODITE	1,147	654	262.5	35.6	20.1	Yet.	3,200	1900	Bath, Mo.	New York, N. Y.
88420		Na. y.	Aphrodite	7	7	32.5	8.0	3.6	Yet.		1898	Boston, Mass.	Boston, Mass.
107154		St. s.	Apollo	105	56	60.2	10.8	0.8	I. p.	360	1895	Baltimore, Md.	Baltimore, Md.
107375		St. p.	Apollo No. 1	44	44	90.2	21.2	3.8	I. p.		1898	Killbuck, Wis.	La Crosse, Wis.
107230		St. ship.	Appomattox	2,613	2,082	316.8	17.9	23.0	I. f.		1896	West Bay City, Mich.	Duluth, Minn.
106689		St. s.	Aquidneck	58	29	69.3	17.9	7.4	I. p.		1889	East Boston, Mass.	New London, Conn.
105254		St. s.	Arable	1,395	1,202	221.8	34.5	14.2	I. f.		1873	Buffalo, N. Y.	Buffalo, N. Y.
107228		St. s.	Aradon	1,450	1,072	247.7	42.4	14.8	O. p.		1896	Wyandotte, Mich.	Cleveland, Ohio.
105749	J. S. R. V.	St. s.	Aransas	1,156	678	241.0	35.5	16.5	O. p.		1877	Wilmington, Del.	New Orleans, La.
107496		St. s.	Arcade	8	6	40.5	10.0	4.5	Pres.		1898	Boston, Mass.	St. Michael, Alaska.
106552		St. s.	Arcadia	230	146	118.8	26.2	9.1	I. f.		1888	Milwaukee, Wis.	Grand Haven, Mich.
105615		St. s.	Arcata	560	415	189.0	26.2	8.6	O. p.		1876	San Francisco, Cal.	San Francisco, Cal.
106417		St. s.	Archon	74	44	74.1	22.8	6.4	I. t.		1880	Fall River, Mass.	Fall River, Mass.
106548		St. s.	Archon Crossman	51	25	70.0	17.0	7.4	I. t.		1883	Jersey City, N. J.	New York, N. Y.
106563		St. s.	Archibald Watt	32	18	50.5	16.8	0.3	I. p.		1888	Athens, N. Y.	do
105870		St. p.	Arcle	734	284	145.0	30.0	7.8	Fer.		1879	Wilmington, Del.	Camden, N. J.
106940		St. s.	Arcle	71	42	76.5	18.1	9.1	I. t.		1881	Manitowoc, Wis.	Milwaukee, Wis.
106840		St. s.	Arcle	33	16	53.0	15.0	6.7	I. t.		1882	Camden, N. J.	Philadelphia, Pa.
106728		St. s.	Arcle	42	21	61.6	19.5	7.0	I. t.		1890	Alameda, Cal.	San Francisco, Cal.
106906		St. s.	Arcle	23	17	50.0	17.5	3.3	Phd.		1891	Sandusky, Ohio.	Sandusky, Ohio.
107620		St. p.	Arcle	18	18	60.0	17.5	3.0	Msc.		1901	Muscatine, Iowa	Toledo, Ohio.
107640	K. Q. T. D.	St. p.	Arcle	392	277	145.0	32.0	11.0	O. p.		1901	Bay City, Oreg.	Sau Francisco, Cal.
107395		St. p.	Arcle Bird	38	38	50.0	16.5	3.6	O. f.		1898	Sausalito, Cal.	do
107411		St. p.	Arcle Boy	74	74	124.0	25.0	2.6	I. t.		1898	St. Michael, Alaska	St. Michael, Alaska.
92114		St. y.	Arclath	18	14	70.0	10.4	3.6	Yet.		1889	Newburgh, N. Y.	New York, N. Y.
145740		St. y.	ARDEA	49	32	77.0	14.1	7.3	Yet.		1897	do	do
107230		St. p.	Argand	96	96	132.8	24.0	9.0	I. p.		1896	Loyama, Ohio.	Wheeling, W. Va.
90506		St. s.	Argo	105	45	80.5	20.5	9.0	I. p.		1873	Hartford, Conn.	New London, Conn.
107167		St. s.	Argo	721	490	192.0	35.0	12.8	I. f.		1895	Detroit, Mich.	Cleveland, Ohio.
107338		St. s.	Argo	150	112	117.5	21.8	0.6	I. p.		1898	Ballard, Wash.	San Francisco, Cal.
107627		St. s.	Argo	1,089	740	173.5	31.6	20.8	I. p.		1901	Toledo, Ohio.	Toledo, Ohio.
20765		St. s.	Argonaut	1,118	984	213.0	35.2	12.4	I. f.		1881	Detroit, Mich.	Port Huron, Mich.
105969		St. s.	Argonaut	40	20	76.0	17.0	7.7	I. t.		1881	Portland, Oreg.	Portland, Oreg.
107361		St. s.	ARDAUT	15	9	33.0	9.0	0.0			1887	Baltimore, Md.	Baltimore, Md.
107403		St. s.	Argonaut	15	7	50.0	10.0	3.5	Pres.		1898	St. Michael, Alaska	St. Michael, Alaska.
106821		St. s.	Argus	21	10	42.6	12.2	5.9	Oys.		1891	Port Jefferson, N. Y.	Cold Spring, N. Y.
106880		St. s.	Argyle	41	20	68.0	15.3	7.0	I. t.		1891	Buffalo, N. Y.	Detroit, Mich.
107577	K. O. O. P.	St. s.	ARVILL	2,953	1,880	320.3	40.7	24.5	O. f.		1892	West Hartlepool, Eng.	New York, N. Y.
107470	K. P. G. J.	St. y.	ARIA	119	81	128.3	17.2	9.0	Yet.		1899	New York, N. Y.	Bangor, Me.
1734		St. s.	Ariadne	22	11	55.8	11.4	6.6	I. t.		1898	Buffalo, N. Y.	Galva, Ill.
97740		St. p.	Ariel	493	371	180.9	25.0	8.7	I. p.		1858	Wilmington, Del.	Richmond, Va.
95740		St. s.	Ariel	52	26	70.3	18.0	7.8	I. p.		1883	Philadelphia, Pa.	Boston, Mass.
106032		St. s.	Ariel	201	119	95.9	28.9	11.1	For.		1881	Detroit, Mich.	Detroit, Mich.
107059		St. s.	Ariel	13	9	39.4	11.0	4.8			1870	Chicago, Ill.	Memphis, Tenn.
107100		St. p.	Ariel	53	53	34.6	21.0	3.8	Fer.		1897	Lexington, Mo.	Kansas City, Mo.
107477		St. s.	Ariel	7	6	43.3	8.8	3.4	I. p.		1898	Alexandria Bay, N. Y.	Ogdenburg, N. Y.
203	H. B. M. O.	St. s.	Artes	832		196.0	27.5	15.9	O. f.	580	1862	Sunderland, England	Boston, Mass.
106247	K. C. D. J.	St. s.	Artes	114	57	80.5	20.1	9.0	I. p.		1884	Philadelphia, Pa.	New London, Conn.
106902		St. p.	Arion	60	60	85.0	26.0	3.5	Fer.		1891	Jeffersonville, Ind.	Wheeling, W. Va.
106388		St. s.	Arlosa	140	70	66.5	22.8	10.1	O. l.		1885	Brooklyn, N. Y.	New York, N. Y.
1768		St. s.	Arizona	765	601	189.4	32.5	13.4	I. f.		1898	Cleveland, Ohio	Port Huron, Mich.
109000		St. s.	ARIZONA	183	102	120.5	22.0	10.0	Fsh.		1882	Myrtle Bridge, Conn.	Greenport, N. Y.
107371	K. N. M. C.	St. ship.	ARKADIA	2,206	1,021	280.0	41.1	22.1	O. p.	800	1895	Stockton, England	New York, N. Y.
107493		St. s.	Arline	17	15	53.2	13.0	4.0	I. f.		1899	Merriock, N. Y.	Patuxent, N. Y.
107571		St. s.	Arline	23	10	46.8	11.0	5.3	Yet.		1900	Lynn, Mass.	Murblehead, Mass.
107575		St. s.	Arline	23	21	46.5	11.0	5.4	Yet.		1900	South Boston, Mass.	Providence, R. I.
85797		St. s.	Arm and Hammer	39	19	65.1	16.7	6.5	I. p.		1883	Brooklyn, N. Y.	Edenton, N. C.
107531		St. s.	Armed	8	5	50.0	9.5	5.0	I. t.		1900	Morgan City, La.	Brashear, La.
985		St. s.	ArmHago Brearly	237	189	117.4	17.0	7.0	I. f.		1863	Philadelphia, Pa.	New York, N. Y.

1 Formerly na. s. Grace Alice.
 2 Formerly st. y. Myra.
 3 Formerly st. y. Tide.

4 Formerly st. s. M. R. Brazza.
 5 Formerly British st. s. Argyll.
 6 Formerly st. s. Harry Russell.

7 Formerly British st. ship. Arkadia.
 8 Formerly st. s. Geo. H. Reeves.
 † Composite.

MERCHANT STEAM VESSELS OF THE UNITED STATES—Continued.

Official No.	Signal letters.	Rtg.	Name of vessel.	Gross tonnage.	Net tonnage.	Length.	Breadth.	Depth.	Service.	Indicated horsepower.	When built.	Where built.	Home port (where permanent document issued).
167141		St. y.	Armoria	30	16	57.0	15.2	5.8	Yel.		1885	Glenwood, N. Y.	New York, N. Y.
107353		St. p.	Arnold	692	631	181.0	30.5	6.7	L. p.		1898	Unalaska, Alaska.	St. Michael, Alaska.
105105		St. s.	Aroma Mills	84	62	100.0	20.2	6.2	I. t.		1872	Candlen, N. J.	New York, N. Y.
91377		St. s.	Arrow	50	25	70.6	17.5	7.4	I. t.		1881	Brooklyn, N. Y.	Do.
107155		St. p.	ARROW	365	182	165.3	28.0	6.5	L. p.		1895	Wyandotte, Mich.	Sandusky, Ohio.
107859		St. y.	Arrow	14	9	46.2	10.4	5.0	Yel.		1901	Frankfort, Mich.	Grand Haven, Mich.
107322	K. N. F. R.	St. y.	Artemia	36	21	75.3	13.8	5.5	Yel.		1897	Brooklyn, N. Y.	New York, N. Y.
106877		St. s.	Artemisia	10	0	37.2	13.6	3.0	Oys.		1889	New Haven, Conn.	Patchogue, N. Y.
107258		St. p.	Artemius Gates	90	70	85.0	18.0	3.0	L. p.	50	1896	Clinton, Iowa.	Rock Island, Ill.
106388		St. s.	Arthur	36	18	55.7	14.1	7.4	Feh.		1889	Milwaukee, Wis.	Milwaukee, Wis.
106720		St. s.	Arthur	25	13	54.0	15.0	6.0	I. t.		1890	East Saginaw, Mich.	Marquette, Mich.
107094		St. s.	Arthur	33	17	61.2	15.0	6.5	I. t.		1894	Athens, N. Y.	Albany, N. Y.
107281		St. s.	Arthur	22	13	52.0	11.5	2.0	L. p.		1896	Poplar Bluff, Mo.	Memphis, Tenn.
107615		St. s.	Arthur	8	8	45.0	7.7	2.6	L. p.		1900	Madison, Ind.	Evansville, Ind.
106971		St. s.	Arthur B.	8	8	34.6	13.6	3.3	Oys.		1892	Bayport, N. Y.	Patchogue, N. Y.
106640		St. s.	Arthur D.	21	10	48.8	13.7	7.3	I. t.		1889	Buffalo, N. Y.	Buffalo, N. Y.
106915		St. s.	Arthur D.	14	13	35.5	15.2	3.0	Feh.		1892	Patchogue, N. Y.	Greenport, N. Y.
107619		St. s.	Arthur G.	8	5	34.5	9.5	3.0	I. t.		1900	Fishermans Bay, Wash.	Pt. Townsend, Wash.
107573		St. s.	Arthur L.	13	0	37.7	12.4	4.9	I. t.		1899	Brooklyn, N. Y.	Bristol, R. I.
107064		St. s.	Arthur Jones	34	20	58.3	15.8	8.0	I. t.		1893	Benton Harbor, Mich.	Detroit, Mich.
13191		St. p.	Arthur Kill	147	91	88.0	25.6	8.9	Fer.		1861	Athens, N. Y.	New York, N. Y.
106719		St. s.	Arthur Mallon	17	14	61.4	13.7	3.6	I. t.		1877	Reading, Pa.	Newborn, N. C.
107005		St. s.	ARTHUR ORR	2,745	2,117	334.0	41.3	21.8	I. t.		1893	Chicago, Ill.	Duluth, Minn.
106554		St. s.	Arthur Woods	37	18	54.6	15.6	6.0	I. t.		1888	Buffalo, N. Y.	Buffalo, N. Y.
106110		St. e. ht.	Arthur D. Blase	137	112	96.0	17.8	9.2	I. f.		1881	Lockport, N. Y.	Do.
107435		St. s.	Arthur W. Palmer	117	80	81.3	22.0	9.6	I. t.		1899	Athens, N. Y.	New York, N. Y.
105784		St. s.	Arundell	339	257	166.6	26.5	10.7	L. p.		1878	Buffalo, N. Y.	Port Huron, Mich.
107208		St. s.	Asa	34	7	58.8	14.1	5.6	L. p.		1896	Pearlington, Miss.	Shieldsboro, Miss.
106620		St. s.	Asa V. Hughes	99	53	81.8	19.0	9.0	O. t.		1880	Philadelphia, Pa.	Philadelphia, Pa.
107425		St. etn.	ASCENSION	99	99	84.9	30.0	5.5	Fer.		1896	Donaldsonville, La.	New Orleans, La.
107200		St. s.	ASHBOURNE	115	78	88.2	19.0	10.2	O. t.		1895	Philadelphia, Pa.	Philadelphia, Pa.
106994	K. J. O. M.	St. s.	Asher J. Hudson	136	68	92.0	21.0	10.0	I. t.		1891	Candlen, N. J.	Do.
106227		St. e. ht.	Ashford	132	106	95.0	17.8	9.0	I. f.		1883	Buffalo, N. Y.	Buffalo, N. Y.
106363		St. p.	Ashland City	94	91	120.0	20.0	3.9	L. p.		1892	Jeffersonville, Ind.	New Orleans, La.
106580		St. s.	Ashtance	100	50	80.0	12.0	6.6	L. p.		1888	Candlen, N. J.	Do.
107598	K. Q. L. W.	St. s.	ASTORIAN	2,198	1,328	242.0	42.0	20.5	I. t.		1900	Lorain, Ohio.	Duluth, Minn.
105984		St. p.	Astoria	55	44	80.6	20.6	3.6	L. p.		1881	Palatka, Fla.	Jacksonville, Fla.
105396		St. p.	Astoria	305	230	102.5	30.0	9.6	Fer.		1872	Greenpoint, N. Y.	New York, N. Y.
106293		St. s.	Astoria	152	76	109.5	23.0	12.5	O. t.		1884	North Bend, Ore.	San Francisco, Cal.
106798		St. p.	Astorian	361	234	142.0	28.5	7.5	L. p.		1890	Portland, Ore.	Astoria, Ore.
107610		St. s.	Athlon	16	10	42.0	12.0	5.0	I. t.		1900	do.	Seattle, Wash.
107414		St. p.	Athlon	115	57	88.7	19.0	10.2	I. t.		1898	Unalaska, Alaska.	St. Michael, Alaska.
106731	K. H. U. S.	St. s.	Athens Hughes	1,129	658	200.1	32.2	13.6	L. p.		1890	Philadelphia, Pa.	Philadelphia, Pa.
106823		St. s.	ATLANTA	2,094	1,399	225.3	42.1	14.2	L. p.		1896	Cleveland, Ohio.	Milwaukee, Wis.
107210	K. M. Q. D.	St. s.	Atlanta	12	10	48.6	7.6	4.0	L. p.		1897	Philadelphia, Pa.	Baltimore, Md.
107649		St. s.	Atlanta	50	25	70.0	17.0	6.8	I. t.		1892	Detroit, Mich.	Rock Island, Ill.
86		St. s.	Atlanta	77	53	75.8	17.0	10.3	I. t.		1892	Baltimore, Md.	Philadelphia, Pa.
105387		St. s.	Atlanta	451	298	146.2	30.0	7.9	Fer.		1873	East Boston, Mass.	New York, N. Y.
105883		St. p.	ATLANTIC	930	738	190.0	38.0	13.3	Fer.		1880	Philadelphia, Pa.	Candlen, N. J.
106348		St. p.	Atlantic	21	17	62.2	13.8	3.8	L. f.		1885	Brooklyn, N. Y.	New York, N. Y.
106575		St. s.	Atlantic	33	16	57.5	17.0	8.4	I. t.		1888	Reading, Pa.	Wilmington, Del.
107120		St. s.	Atlantic	33	16	57.5	17.0	8.4	I. t.		1894	Baltimore, Md.	Baltimore, Md.
107567		St. s.	Atlantic	157	78	98.6	27.2	8.0	Fer.		1900	Wilmington, Del.	New York, N. Y.
129185		St. p.	Atlantic City	422	320	145.0	30.0	9.0	Fer.		1883	do.	Candlen, N. J.
106782		St. s.	Atlantic City	184	47	84.3	20.5	6.3	L. p.		1890	Newark, N. J.	Portsmouth, N. J.
107118		St. bge.	Atlantic	184	135	102.0	22.8	7.0	O. t.		1891	Wilmington, Del.	New York, N. Y.
100480		St. s.	Atlantis	197	109	109.2	23.2	8.0	L. f.		1887	Mount Clemens, Mich.	Detroit, Mich.
80		St. s.	Atlas	27	13	63.1	14.2	5.8	I. t.		1850	Philadelphia, Pa.	Philadelphia, Pa.
868		St. s.	Atlas	33	19	50.0	16.0	6.0	I. t.		1861	do.	New York, N. Y.
86209		St. s.	Atlas	32	16	41.5	15.2	6.0	I. t.		1892	Baltimore, Md.	Wilmington, Del.
107430	K. N. T. W.	St. ship.	ATLAS	1,942	1,243	248.0	40.1	22.5	O. t.	1,500	1899	Chester, Pa.	New York, N. Y.
85582		St. s.	Atrato	150	103	96.7	22.5	8.7	O. p.		1879	Boston, Mass.	Do.
3076		St. s.	Auburn	1,762	1,062	258.8	35.9	16.2	L. f.		1878	Cleveland, Ohio.	Buffalo, N. Y.
105552		St. p.	Augusta	155	105	100.0	29.0	5.0	Fer.		1875	Clinton, Iowa.	Rock Island, Ill.
106510		St. y.	Augusta	38	19	78.4	11.4	7.4	O. t.		1887	Bristol, R. I.	Bristol, R. I.
106563		St. s.	Augusta	78	44	79.2	20.2	3.2	Yel.		1888	Onalta, Ore.	Pt. Townsend, Wash.
107102		St. y.	Augusta	0	0	40.0	11.0	3.2	Yel.	25	1804	Baconna, N. J.	New York, N. Y.
107520	K. P. R. H.	St. s.	AUGUSTA	2,372	1,613	245.0	46.0	15.0	L. p.	3,000	1890	Philadelphia, Pa.	Baltimore, Md.
136390		St. s.	Augusta	23	10	52.7	11.0	8.0	Yel.		1893	Boston, Mass.	New York, N. Y.
106550		St. e. ht.	Aug. Demarest	122	112	92.8	17.8	8.0	I. t.		1888	Buffalo, N. Y.	Do.

¹ Formerly st. s. { a Dream. }
² Formerly st. s. { b Governor Hill. }
³ Formerly st. p. { c Maggie Moran. }
⁴ Formerly st. p. { d J. C. Doughty. }
⁵ Formerly st. s. { a at s. Atlantic }
⁶ Formerly st. s. { b U. S. Q. M. D. Atlantic }
⁷ Formerly st. s. { c Augusta. }
⁸ Formerly st. s. { d Sulfator. }
⁹ Formerly st. p. Colorado.
¹⁰ Formerly st. s. George R., Jr.
¹¹ Formerly st. s. General Bartlett.
¹² Formerly st. s. Buffalo.
¹³ Formerly st. y. { a Augusta. }
¹⁴ Formerly st. y. { b Bessie Ross. }
¹⁵ Formerly st. y. Egrot.

MERCHANT STEAM VESSELS OF THE UNITED STATES—Continued.

Official No.	Signal letters.	Rtg.	Name of vessel.	Gross tonnage.	Net tonnage.	Length.	Breadth.	Depth.	Service.	Indicated horsepower.	When built.	Where built.	Home port (where permanent document issued).
						Feet.	Feet.	Feet.	Yct.				
107581	K. Q. F. D.	St. y.	Aunt Polly	102	85	91.2	18.0	7.3	Yct.		1800	Brooklyn, N. Y.	New York, N. Y.
107180		St. s.	AURANIA	3,218	2,899	352.0	44.2	21.0	I. f.		1895	Chicago, Ill.	Cleveland, Ohio.
106486		St. y.	Aurelia	16	9	66.0	8.0	4.5	Yct.		1890	South Boston, Mass.	New London, Conn.
106949		St. y.	Aurelia	19	13	64.0	10.0	4.5	Yct.		1892	Bordentown, N. J.	Somers Point, N. J.
107010	K. L. Q. N.	St. y.	Au Revoir	342	212	145.0	23.6	12.6	Yct.	850	1893	Wilmington, Del.	Wilmington, Del.
107549		Ga. y.	Au Revoir	17	14	58.4	11.3	4.6	Yct.		1900	Greenport, N. Y.	Hartford, Conn.
106369		*St. p.	Aurora	406	328	145.0	30.0	7.5	I. p.		1845	San Francisco, Cal.	San Francisco, Cal.
106417		St. y.	Aurora	65	32	79.7	17.0	7.8	Yct.		1886	East Boston, Mass.	Salem, Mass.
107071		St. s.	Aurora	98	49	103.0	22.9	5.3	I. p.		1894	Washington, N. C.	Edenton, N. C.
107233		Ga. s.	Ausable	19	13	45.4	11.0	4.6	I. p.		1890	Long Island City, N. Y.	Burlington, Vt.
100751	K. H. F. S.	St. shp.	Australia	2,755	1,937	378.9	37.4	28.3	O. p.	2,500	1875	Glasgow, Scotland	San Francisco, Cal.
107024		St. s.	Austria	13	8	46.0	10.4	3.0	I. p.	85	1893	Chicago, Ill.	St. Louis, Mo.
106941		St. y.	Ava	73	36	91.6	17.5	9.6	Yct.		1892	Providence, R. I.	New York, N. Y.
106543		St. p.	Avalon	600	462	191.0	31.0	9.0	I. p.		1888	Wilmington, Del.	Baltimore, Md.
107171		St. s.	Avalon	20	14	70.1	14.4	5.0	Fer.		1895	Nyaack, N. Y.	Somers Point, N. J.
107374		*St. p.	Avalon	305	305	167.1	33.4	4.0	I. p.		1898	Clarlington, Ohio.	Wheeling, W. Va.
130408	K. F. G. M.	St. y.	Avenel	127	67	112.2	18.1	10.7	Yct.		1888	Brooklyn, N. Y.	Boston, Mass.
105733		St. s.	Avon	1,702	1,538	251.1	35.4	15.1	I. f.		1877	Buffalo, N. Y.	Buffalo, N. Y.
107011		St. s.	Awashonks	185	114	107.4	17.0	7.0	I. p.	200	1893	Brewer, Me.	Newport, R. I.
106627		St. s.	Aztec	834	653	180.0	33.3	13.9	I. f.		1889	Marine City, Mich.	Pittsburg, Pa.
107547	K. P. W. D.	St. s.	AZTEC	3,508	2,298	349.2	43.0	26.0	O. p.	1,400	1894	New Castle, England	New York, N. Y.
107839		*Ga. p.	Aztec	22	22	70.0	12.5	2.8	I. f.	30	1901	Needles, Cal.	Los Angeles, Cal.
B.													
3050		*St. p.	B. Hershey	170	170	125.3	27.5	3.0	I. p.		1877	Rock Island, Ill.	La Crosse, Wis.
3851		St. s.	B. B. Inman	89	66	81.0	19.0	10.6	I. t.		1895	Port Huron, Mich.	Duluth, Minn.
2927		*St. p.	B. D. Wood	171	171	136.0	25.0	4.5	I. t.		1873	Pittsburg, Pa.	Pittsburg, Pa.
3664		*St. p.	B. F. Bennett	75	75	100.0	26.0	3.6	Fer.		1895	Fullerton, Ky.	Cincinnati, Ohio.
2861		St. s.	B. F. Bruce	35	17	58.2	15.1	7.7	I. t.		1873	Buffalo, N. Y.	Marquette, Mich.
3709		Ga. p.	B. F. Johnson	18	18	103.9	10.1	2.2	I. p.		1897	Paintsville, Ky.	Cincinnati, Ohio.
3443		*St. p.	B. F. Young	311	160	120.0	24.5	4.0	I. p.		1889	Chattanooga, Tenn.	Louisville, Ky.
3400		*St. p.	B. G. Browning	44	44	75.0	17.5	4.4	Lgt.		1888	Apponaug, R. I.	Providence, R. I.
3781		St. p.	B. M. SHANLEY	414	339	125.0	30.0	9.6	Fer.		1899	Wilmington, Del.	New York, N. Y.
3195		St. s.	B. S. Cronin	16	8	41.3	11.7	5.8	I. t.		1882	Brooklyn, N. Y.	Do.
3045		St. p.	B. S. Ford	417	318	164.5	27.2	8.5	I. p.		1877	Wilmington, Del.	Baltimore, Md.
3233		St. s.	B. T. Haviland	103	51	90.6	21.0	10.0	I. t.		1883	Brooklyn, N. Y.	Toledo, Ohio.
2701		St. s.	B. W. Aldrich	49	24	65.2	15.1	6.7	I. t.		1868	Milwaukee, Wis.	Grand Haven, Mich.
2800		St. s.	B. W. Blanchard	1,142	1,023	212.3	32.4	12.2	I. f.		1870	Cleveland, Ohio.	Detroit, Mich.
3011		St. s. bt.	B and C	99	71	112.5	17.0	6.5	I. f.		1876	Lockport, Ill.	Chicago, Ill.
3520		St. s.	Baby	720	10	53.6	10.5	3.8	I. t.		1891	Berkeley, Va.	Washington, D. C.
3509		St. s.	Baby Ruth	19	10	38.0	12.0	4.0	Fsh.		1892	East Providence, R. I.	Providence, R. I.
2910		St. s.	Bachelor	20	13	58.0	14.6	6.0	I. t.		1874	Camden, N. J.	Savannah, Ga.
2111		St. s.	Badger State	1,115	917	213.1	33.0	12.1	I. p.		1892	Buffalo, N. Y.	Buffalo, N. Y.
3688		*St. p.	Bagasse	67	35	101.8	21.0	2.8	I. f.		1896	Bayou Ramos, La.	New Orleans, La.
105102		St. s.	Balley	24	15	46.5	14.0	5.7	I. t.		1872	Elizabethport, N. J.	New York, N. Y.
3488		*St. p.	Balley Galtzert	560	444	177.3	32.3	8.0	I. p.	1,300	1890	Ballard, Wash.	Portland, Oreg.
3348		St. s.	BALBOA	79	46	98.0	14.2	7.5	O. t.		1886	San Francisco, Cal.	San Francisco, Cal.
3205		St. p.	Balcom	60	48	78.7	30.6	4.1	I. t.		1882	Oakbrook, Wis.	Chicago, Ill.
3752		*St. p.	Bald Eagle	937	590	206.5	34.2	6.0	I. p.		1898	Madison, Ind.	St. Louis, Mo.
2714		St. s.	Balizo	250	157	130.7	21.7	11.4	I. t.		1863	Cleveland, Ohio.	Niagara Falls, N. Y.
2570		St. p.	Baltic	637	443	161.4	32.5	11.9	Fer.		1863	Greenpoint, N. Y.	New York, N. Y.
2931		St. s.	Baltic	63	31	74.0	18.0	8.4	I. t.		1872	Brooklyn, N. Y.	Do.
3181		St. p.	Baltic	398	280	145.0	30.0	7.8	Fer.		1881	Wilmington, Del.	Camden, N. J.
3634		St. s.	BALTO	72	36	72.0	17.0	8.1	I. t.		1894	Philadelphia, Pa.	Philadelphia, Pa.
2850		St. s.	Baltimore	56	29	80.5	18.5	7.6	I. p.		1852	Baltimore, Md.	Baltimore, Md.
3104		St. s.	Baltimore	161	110	100.0	22.0	6.8	I. p.		1881	Athens, N. Y.	Providence, R. I.
3207		St. p.	Baltimore	1,007	706	192.0	36.0	12.5	Fer.		1882	Wilmington, Del.	New York, N. Y.
3329	K. D. E. B.	St. s.	Baltimore	1,413	1,012	222.0	35.7	22.2	I. p.	750	1895	Baltimore, Md.	Baltimore, Md.
3380		*St. p.	Baltimore	40	40	104.1	19.0	4.7	I. f.		1887	Pittsburg, Pa.	Mobile, Ala.
3584		St. s.	BALTIMORE	177	89	105.3	22.1	10.5	O. t.	500	1893	Sparrows Point, Md.	Baltimore, Md.
3423		St. s.	Baranoff	20	10	53.8	14.0	5.0	I. t.		1889	East Portland, Oreg.	Wrangell, Alaska.
3599		St. s.	Barney	19	9	53.6	12.0	3.5	I. t.		1893	Washington, N. C.	Newbern, N. C.
3504		St. s.	Barney Cohen	16	11	46.9	12.7	6.5	Fsh.		1891	Huron, Ohio.	Sandusky, Ohio.
3841	K. P. W. F.	*St. p.	BARRACOUTA	2,152	1,749	275.0	35.1	19.9	O. p.	1,000	1883	Glasgow, Scotland	New York, N. Y.
3132		St. s.	Bart E. Linehan	178	178	127.0	23.5	3.9	I. t.		1880	Burlington, Iowa	La Crosse, Wis.
3607		St. s.	Bart E. L. Molo	35	15	68.0	13.8	10.7	Fer.		1805	Lyons, Iowa	Dubuque, Iowa.
3290		St. s.	Bartholdi	25	17	62.6	12.3	4.4	I. p.		1884	Brooklyn, N. Y.	Washington, D. C.
3815		*St. p.	Bassinger	87	62	66.7	17.3	2.8	I. f.		1899	Kissimmee, Fla.	Tampa, Fla.
2813		St. s.	Baton Rouge Belle	39	19	65.0	15.5	7.0	I. p.		1871	Pittsburg, Pa.	New Orleans, La.

1 Formerly { a British st. s. Australia.
 b Hawaiian st. s. Australia.
 2 Formerly st. y. Navod.

3 Formerly Hawaiian st. s. Aztec.
 4 Formerly st. s. Annie Williams.
 5 Formerly { a st. s. Mary Grandy.
 b U. S. S. Bignonia.

6 Formerly { a British } st. s. Barracouta.
 b Hawaiian }

MERCHANT STEAM VESSELS OF THE UNITED STATES—Continued.

Official No.	Signal letters.	Rtg.	Name of vessel.	Gross tonnage.	Net tonnage.	Length.	Breadth.	Depth.	Service.	Indicated horsepower.	When built.	Where built.	Home port (where permanent document issues).
						Feet.	Feet.	Feet.	I. t.				
3141	K. G. S. F.	St. s.	Battler	138	76	108.4	22.0	9.4	I. t.		1881	Philadelphia, Pa.	New York, N. Y.
3084		St. p.	Baxter	76	75	121.0	22.4	3.6	I. p.		1900	Point Pleasant, W. Va.	Wheeling, W. Va.
3491	J. T. B. G.	St. p.	Bay City	1,283	933	230.0	36.8	13.6	Fer.		1878	San Francisco, Cal.	San Francisco, Cal.
81168		St. p.	Bay City	64	32	54.0	20.0	3.0	Pld.		1847	Bay City, Mich.	Port Huron, Mich.
3198		St. s.	Bay Queen	280	214	135.0	22.0	6.8	I. p.		1887	Hood River, Oreg.	Seattle, Wash.
3346		St. s.	Bayonne	122	61	95.0	22.0	9.9	I. t.		1882	Noank, Conn.	New York, N. Y.
2410		St. p.	Bay Point	23	17	57.7	12.8	4.2	I. t.		1886	Fall River, Mass.	Fall River, Mass.
10512	H. C. Q. L.	St. p.	Bay Queen	679	556	184.3	29.7	9.6	I. p.		1865	Brooklyn, N. Y.	Providence, R. I.
2309		St. p.	Bay State	466	317	183.1	28.8	9.2	I. p.		1862	Jersey City, N. J.	New York, N. Y.
3440		St. p.	Bay State	134	99	87.0	19.0	8.1	Fer.		1867	Wilmington, Del.	Do.
3845	K. M. F. D.	St. p.	Bay State	59	29	53.0	18.0	3.0	Pld.		1874	Saginaw, Mich.	Port Huron, Mich.
3841		Ga. s.	Bay View	2,211	1,537	281.2	42.1	15.5	I. p.		1895	Bath, Me.	Portland, Me.
3890		Ga. s.	Bayes	8	8	40.0	11.6	3.8			1900	Greenport, N. Y.	Greenport, N. Y.
3082		St. p.	Beatrice	159	100	135.0	19.0	10.0	Feb.		1878	Jefferson City, Mo.	St. Louis, Mo.
3557		St. y.	Beatrice	12	9	50.5	9.1	4.0	Yot.		1892	Noank, Conn.	New York, N. Y.
3340		St. p.	Beaver	314	314	189.5	30.6	5.1	I. t.		1886	Cincinnati, Ohio.	Cincinnati, Ohio.
3547		St. p.	Beaver	29	19	48.6	15.1	6.0	I. t.		1892	Ballard, Wash.	Seattle, Wash.
3649		St. p.	Beaver	37	20	59.0	15.0	3.1	I. p.	08	1895	Benicia, Cal.	Sitka, Alaska.
3736		St. p.	Beaver	20	20	65.0	11.0	3.6	I. p.		1897	La Crosse, Wis.	La Crosse, Wis.
3684		St. p.	Beaver Tail	284	196	110.0	26.0	11.0	Fer.	175	1896	Wilmington, Del.	Newport, R. I.
3514		St. p.	Beber	14	14	50.0	14.0	2.4	I. t.		1891	Moline, Ill.	Rock Island, Ill.
3759		St. s.	Bee	107	83	109.4	24.9	11.1	I. t.		1883	Tottenville, N. Y.	New York, N. Y.
3324		St. p.	Bella	370	185	140.0	33.0	8.0	I. f.		1890	St. Michael, Alaska.	St. Michael, Alaska.
3710		St. s.	Belle	18	18	60.0	13.5	5.6	Fer.		1885	Benton Harbor, Mich.	Duluth, Minn.
3820		St. s.	Belle	29	19	59.0	15.6	6.5	I. t.		1897	New Baltimore, N. Y.	New York, N. Y.
3847		St. s.	Belle	10	6	40.3	11.9	3.1			1900	Seattle, Wash.	Seattle, Wash.
83033		St. p.	Belle	25	17	51.7	13.4	4.8	I. p.		1900	Newark, N. J.	Newark, N. J.
3826		St. p.	Belle	90	90	112.5	20.4	5.0	Mec.		1900	St. Joseph, Mich.	Milwaukee, Wis.
19880		St. p.	Belle Haven	362	309	161.5	47.2	7.7	I. p.		1899	Plaquemine, La.	Brashear, La.
3149		St. p.	Belle Horton	291	183	195.6	25.5	7.5	I. p.		1881	Wilmington, Del.	Washington, D. C.
2925		St. p.	Belle Matlowen	150	150	134.0	22.0	4.5	I. t.		1873	Athens, N. Y.	Norfolk, Va.
19052		St. p.	Belle McWilliams	68	34	73.9	17.8	8.9	I. t.		1864	Pittsburg, Pa.	Pittsburg, Pa.
3687		St. p.	Belle Miller	255	201	153.5	23.4	8.6	I. f.	150	1896	Brooklyn, N. Y.	New York, N. Y.
3113		St. p.	Belle Prince	109	109	114.4	19.6	3.6	I. p.		1879	Elkton, Md.	Philadelphia, Pa.
2710		St. s.	Belle P. Cross	298	211	135.0	26.3	11.8	I. f.		1870	Freedom, Pa.	Wheeling, W. Va.
3073		St. p.	Belle of Chester	88	88	112.0	26.3	3.8	Fer.		1878	Trenton, Mich.	Duluth, Minn.
3451		St. p.	Belle of Jefferson	69	69	87.5	21.2	6.3	Fer.		1869	Grafton, Ill.	St. Louis, Mo.
3723		St. p.	Belle of Kankakee	42	42	59.8	23.3	4.4	Fer.		1869	Morgan City, La.	New Orleans, La.
2988		St. p.	Belle of Ottawa	10	7	60.4	9.3	2.5	I. p.		1875	Chester, Ill.	St. Louis, Mo.
3746		St. p.	Belle of the Bends	405	374	210.0	32.6	7.4	I. p.		1898	Chicago, Ill.	Do.
3413	K. L. D. S.	St. y.	BELLEMEER	145	72	134.7	17.8	11.5	Yot.		1888	Jeffersonville, Ind.	Vicksburg, Miss.
3471		St. p.	Bellevue	89	89	120.0	24.0	8.0	I. f.		1888	Bristol, R. I.	New York, N. Y.
2932		Nat. s.	Bellport	12	12	90.0	12.5	3.2	I. f.		1890	Lovatna, Ohio.	Louisville, Ky.
3280	K. C. N. F.	St. p.	Bells	817	767	147.2	41.0	6.6	Cbl.		1884	Bellport, N. Y.	Providence, R. I.
3524		St. p.	Belmar	12	6	44.4	10.5	2.3			1891	Philadelphia, Pa.	New York, N. Y.
3551		St. p.	Belmont	29	29	62.0	15.4	3.5	I. t.		1892	Bethmar, N. J.	Perth Amboy, N. J.
61405	J. W. G. B.	St. s.	Beluga	508	409	141.8	31.8	16.7	Whl.		1882	Toms Hill, Ind.	Evansville, Ind.
3320	J. T. S. L.	St. s.	Belvedere	440	339	140.6	31.8	17.2	Whl.		1880	Bath, Me.	San Francisco, Cal.
3414		St. s.	Belvedere	13	12	44.5	9.5	3.6			1883	do	San Francisco, Cal.
3690		St. p.	Belvidere	106	53	82.0	20.2	9.8	O. t.		1888	San Francisco, Cal.	San Francisco, Cal.
2873		St. p.	Belvidere	29	17	90.0	14.5	3.0	I. p.	24	1896	South Amboy, N. J.	New York, N. Y.
2722		St. s.	Bel Virginia	29	20	62.3	14.3	5.8	I. t.		1873	Hertford, N. C.	Edenton, N. C.
2958		St. s.	Benefactor	843	637	173.0	36.0	18.4	O. p.		1870	Norfolk, Va.	Norfolk, Va.
3620		St. s.	Ben	45	22	62.0	17.8	7.2	I. t.		1875	Chester, Pa.	Philadelphia, Pa.
3437		St. s.	Ben Campbell	59	20	74.8	17.0	9.0	I. t.		1875	Brooklyn, N. Y.	New York, N. Y.
3390		St. s.	Ben Harrison	18	9	44.8	13.0	6.0	Fer.		1894	Charlevoix, Mich.	Cleveland, Ohio.
3437		St. s.	Ben Harrison	112	74	78.6	24.2	6.7	Lgt.		1880	Tonawanda, N. Y.	Buffalo, N. Y.
3425		St. p.	Ben Hur	284	284	165.0	30.5	4.8	I. p.		1840	Essex, Mass.	Gloucester, Mass.
3185		St. s.	Ben Hur	12	6	40.0	11.2	5.1	I. t.		1887	Harmar, Ohio.	Wheeling, W. Va.
3642		St. s.	Benola	144	86	92.5	24.7	7.1	Fay.		1880	Portland, Me.	Portland, Me.
3778		St. s.	Benjamin Franklin	489	360	144.8	28.8	10.1	I. f.		1881	Martinez, Cal.	San Diego, Cal.
2145		St. s.	Bentley	40	22	60.2	14.8	6.2	I. p.		1894	Tottenville, N. Y.	New York, N. Y.
3787		St. s.	Benton	304	159	152.0	28.1	9.1	I. f.		1890	Norfolk, Va.	Newport News, Va.
3118		St. s.	Benton	58	39	89.7	18.0	6.0	I. p.		1807	Buffalo, N. Y.	Port Huron, Mich.
3770	K. N. H. L.	St. s.	Berkeley	1,120	746	220.4	37.0	16.8	Fer.		1888	Mobile, Ala.	Mobile, Ala.
2905	J. P. Q. V.	St. s.	Berkley	1,945	1,245	261.4	40.2	14.1	Fer.		1898	Newburg, N. Y.	New York, N. Y.
3175	J. V. N. R.	St. shp.	Berks	565	376	189.0	29.0	14.4	O. f.		1874	San Francisco, Cal.	San Francisco, Cal.
3729		St. s.	Berkshire	2,014	1,433	250.0	38.5	16.6	O. p.	1,500	1881	Chester, Pa.	Philadelphia, Pa.
3399		St. s.	Bernuda	1,312	1,079	220.0	41.0	2.6	I. f.		1897	Philadelphia, Pa.	Baltimore, Md.
		St. s.	Berulco	13	6	41.9	9.4	18.8	Oys.		1888	West Bay City, Mich.	Duluth, Minn.
												East Providence, R. I.	Bristol, R. I.

¹ Formerly st. s. Waaco.

² Formerly st. p. General Solgwick.

³ Formerly st. p. May Graham.

⁴ Formerly st. p. Pilot Boy.

⁵ Formerly st. s. Olive Baker.

⁶ Formerly st. y. Ballymena.

⁷ Formerly st. s. Mary and Helen.

MERCHANT STEAM VESSELS OF THE UNITED STATES—Continued.

Official No.	Signal letters.	Rtg.	Name of vessel.	Gross tonnage.	Net tonnage.	Length.		Depth.	Service.	Indicated horsepower.	When built.	Where built.	Home port (where permanent document issued).
						Feet.	Feet.						
3861		*St. p.	Bornico	51	51	76.0	18.0	4.0	I. t.		1899	Clinton, Iowa	Rock Island, Ill.
130351		St. s.	Bornico	26	13	49.0	14.6	7.5	I. t.		1893	Brooklyn, N. Y.	Perth Amboy, N. J.
3548		St. s.	Bornie Holmes	24	12	62.3	12.2	3.3	I. t.		1892	Berwick, La.	Brashear, La.
3588	K. L. Q. V.	St. s.	Boronda	17	9	47.1	9.1	5.2	Yct.		1893	Camden, N. J.	Philadelphia, Pa.
3422		St. s.	Bertina	12	6	30.0	11.2	6.3	I. t.		1899	Baltimore, Md.	Baltimore, Md.
3639		St. p.	Bertina	162	162	130.0	20.0	5.0	I. t.		1894	Pittsburg, Pa.	Pittsburg, Pa.
3789	K. P. C. W.	St. s.	Bertina	926	752	185.5	32.5	22.1	O. p.	600	1899	Alameda, Cal.	San Francisco, Cal.
3848		St. s.	Bertina	7	7	25.0	7.0	4.0	Per.		1892	Winona, Minn.	Rock Island, Ill.
3705		St. s.	Bertina G	11	7	53.7	11.0	3.8	I. t.		1897	Berwick, La.	Brashear, La.
3816		St. s.	Bertina Ritter	27	15	49.5	13.0	5.0	I. t.		1899	Jacksonville, Fla.	Jacksonville, Fla.
3288		St. s.	Bertina L. Cockell	22	12	58.0	12.3	4.8	I. t.		1884	Pontwater, Mich.	Chicago, Ill.
2847		St. s.	Bertilo	35	23	68.4	14.2	4.6	I. p.		1872	Windsor, N. C.	Edenton, N. C.
3707		St. s.	Bertilo	16	9	49.5	9.8	3.5	I. t.		1899	Georgetown, S. C.	Georgetown, S. C.
3648		St. p.	Bertilo E. Full	163	85	125.4	20.2	6.1	I. f.		1895	Pocomoke City, Md.	Baltimore, Md.
3823		St. cln.	Berwick	10	9	45.0	8.0	2.5	I. f.		1890	Berwick, La.	Brashear, La.
2800		St. s.	Bessie	26	21	45.0	10.2	3.2	I. t.		1874	Poughkeepsie, N. Y.	New York, N. Y.
3122		St. s.	Bessie	89	44	97.2	20.6	6.4	I. f.		1880	Fairhaven, Mich.	Cleveland, Ohio.
3139		St. p.	Bessie	99	99	122.7	24.4	3.6	I. p.		1876	St. Louis, Mo.	Brownsville, Tex.
3265		St. s.	Bessie	14	7	40.6	9.6	3.7	I. t.		1886	Tacoma, Wash.	Pt. Townsend, Wash.
3560		St. s.	Bessie	108	77	99.3	25.8	7.1	I. f.	75	1892	Athens, N. Y.	New York, N. Y.
3755		St. s.	Bessie	16	14	51.9	11.3	4.2	I. p.		1896	Palatka, Fla.	Jacksonville, Fla.
3880		St. s.	Bessie	10	10	35.3	9.2	3.0	I. f.		1900	James Island, S. C.	Charleston, S. C.
3904		St. s.	Bessie K.	98	93	84.5	26.2	7.6	I. f.		1893	Alameda, Cal.	San Francisco, Cal.
3743		St. p.	Bessie Glary	34	34	88.2	20.8	2.8	I. p.		1898	Columbus, Ga.	Apalachicola, Fla.
3798		St. p.	Bessie Smith	93	50	127.0	25.0	2.8	I. p.		1897	Smithsonia, Ala.	Wheeling, W. Va.
3779		St. p.	BETSEY ANN	205	205	165.0	39.0	5.5	I. p.		1899	Dubuque, Iowa	Natchez, Miss.
3665		St. p.	Battle Lee	28	24	56.0	12.0	2.5	I. f.		1895	Guntersville, Ala.	New Orleans, La.
3495		St. p.	Battle Owon	344	189	137.0	39.9	4.0	Per.		1891	Paducah, Ky.	Paducah, Ky.
3534		St. s.	Beulah	10	6	46.0	8.0	4.0	I. f.		1891	Morgan City, La.	Brashear, La.
3728		St. s.	Beulah	18	10	41.7	12.0	4.3	I. f.		1897	Mount Pleasant, S. C.	Charleston, S. C.
3189		St. p.	Beverly	439	313	145.0	30.0	7.8	Per.		1882	Wilmington, Del.	Camden, N. J.
3678		St. p.	Bill Clark	142	142	122.0	29.6	5.0	I. t.		1901	Newport, Ky.	Cincinnati, Ohio.
2382		St. p.	Big Kanawha	212	212	162.0	30.0	4.5	I. p.		1887	Madison, Ind.	Do.
3802		St. p.	Big Sandy	58	58	111.6	15.0	2.0	I. p.		1899	Guyardotte, W. Va.	Do.
2892		St. s.	Bill Morse	10	6	39.5	11.0	5.1	I. t.		1873	Buffalo, N. Y.	Buffalo, N. Y.
3711		St. p.	Bill Tate	70	70	93.0	15.0	3.0	I. p.	45	1897	Knoxville, Tenn.	Chattanooga, Tenn.
3230		St. p.	Billy Martin	28	22	80.0	14.3	4.0	I. t.		1883	Charleston, W. Va.	Wheeling, W. Va.
3706		St. p.	Blox	53	14	61.2	14.2	5.3	I. p.		1897	Biloxi, Miss.	New Orleans, La.
76935		St. p.	Bramingham	187	187	124.8	31.0	5.5	I. p.		1891	Levanua, Ohio	New York, N. Y.
70709		St. p.	Bucayne	414	229	118.9	34.4	4.4	I. f.		1888	Abbeville, Ga.	St. Augustine, Fla.
3710		St. s.	Bianorek	99	48	95.0	19.0	7.0	I. t.		1881	Wilmington, Del.	Jacksonville, Fla.
3598		St. s.	Bianorek	124	62	94.6	22.2	10.0	O. t.		1888	Philadelphia, Pa.	Bangor, Me.
77270		Na. p.	Bianorek	93	93	120.0	21.0	4.0	I. f.		1896	Bismarek, N. Dak.	Pembina, N. Dak.
3872		St. s.	Bivalvo	14	11	48.2	16.8	4.0	I. t.		1901	Patohogue, N. Y.	Bridgport, Conn.
3183		St. s.	Biz	80	40	77.5	19.0	7.5	I. t.		1881	Arcadia, Wash.	Seattle, Wash.
3853		St. s.	Black Cat	10	7	41.0	14.5	4.7	Feh.		1900	Hamilton, Wash.	Do.
3370		St. s.	Black Diamond	91	65	98.3	17.5	7.7	I. f.		1887	Wilmington, Del.	Philadelphia, Pa.
3435		St. s.	Black Hawk	18	13	52.0	8.9	2.6	I. p.		1889	Crescent City, Fla.	Brunswick, Ga.
3022		St. s.	Black Hawk	34	17	80.0	15.0	5.8	I. t.		1894	Stillwater, Minn.	St. Paul, Minn.
3421		St. p.	Black Prince	64	64	116.0	35.5	4.0	I. p.		1889	Patterson, La.	Brashear, La.
3860		St. p.	Black Prince	150	109	91.8	19.8	4.6	I. p.		1901	Everett, Wash.	Pt. Townsend, Wash.
3721		St. s.	Black Rock	1,646	1,329	237.0	43.0	16.5	I. f.		1897	Port Huron, Mich.	Duluth, Minn.
3892		St. s.	Blanch M.	7	0	41.1	9.0	3.2	I. p.		1900	Detroit, Mich.	Wheeling, W. Va.
3079		St. s.	Blanche	94	47	83.0	17.0	10.0	I. p.		1878	Philadelphia, Pa.	Wilmington, N. C.
3168		St. s.	Blanche	54	27	70.8	18.0	7.8	I. t.		1881	Boston, Mass.	Boston, Mass.
3257		St. s.	Blanche	78	62	79.0	19.9	4.6	I. p.		1883	Newbern, N. C.	Newbern, N. C.
3644		St. s.	Blanche	48	48	92.0	17.0	3.8	I. p.		1895	Evansville, Ind.	Evansville, Ind.
126620		St. s.	Blanche	98	61	74.8	16.3	5.5	I. p.		1890	Seattle, Wash.	Seattle, Wash.
3814		St. s.	Blanche A.	8	5	40.0	8.0	4.0	I. t.		1900	Morgan City, La.	Brashear, La.
3751		St. p.	Blanche Edna	9	0	65.0	11.0	1.5	I. p.		1898	Pittsburg, Pa.	Pittsburg, Pa.
3573		St. s.	Blanco	37	18	61.5	15.0	4.7	I. p.		1893	Marshall, Oreg.	Coos Bay, Oreg.
3698		St. s.	Blazer	40	23	72.0	18.6	7.0	I. t.		1893	Apalachicola, Fla.	Apalachicola, Fla.
3201		St. p.	Block Island	757	566	187.2	33.0	11.6	I. p.		1882	Noank, Conn.	New London, Conn.
3079		St. s.	Bloomer Girl	95	64	109.2	21.9	8.3	I. p.		1894	Ludington, Mich.	Milwaukee, Wis.
3405		St. s.	Blonde	15	7	41.4	11.8	4.5	Per.		1888	Boston, Mass.	Marblehead, Mass.
3839		St. s.	Blue Jay	18	12	43.9	13.0	0.2	Msc.		1900	Fall River, Mass.	Newport, R. I.
3583		St. c. ht.	Blue Lodge	39	10	78.3	12.0	6.9	I. f.		1887	Dollanea, Ohio	Toledo, Ohio.
3530		St. s.	Blue Star	32	10	55.0	13.0	5.3	I. t.		1892	Tacoma, Wash.	Seattle, Wash.
2702		St. s.	Blue Stone	20	14	55.0	13.0	5.0	I. t.		1868	Philadelphia, Pa.	New York, N. Y.
2730		St. s.	Blue Stone Company	21	10	55.0	13.5	5.1	I. t.		1869	Mulden, N. Y.	Do.
3149	K. G. Q. M.	St. s.	Blue Stone	736	445	208.5	24.0	12.7	O. t.		1860	Greenock, Scotland	Baltimore, Md.
3188		St. p.	Boaz	623	623	193.0	44.0	6.5	I. t.		1882	Pittsburg, Pa.	Pittsburg, Pa.
3492		St. p.	Bob Ballard	150	150	130.0	26.2	4.0	I. p.		1890	Murraysville, W. Va.	Cincinnati, Ohio.

¹ Formerly st. s. Estello.

² Formerly *st. p. J. W. Sweeney.

³ Formerly *na. p. John Bloodgood.

⁴ Formerly British st. p. William Coulman.

⁵ Formerly *st. p. John Burrott.

⁶ Formerly Mexican st. s. Asturias.

⁷ Formerly st. s. C. C. Calkins.

MERCHANT STEAM VESSELS OF THE UNITED STATES—Continued.

Official No.	Signal letters.	Rtg.	Name of vessel.	Gross tonnage.	Net tonnage.	Length.	Breadth.	Depth.	Service.	Indicated horsepower.	When built.	Where built.	Home port (where permanent document issues).
						Feet.	Feet.	Feet.					
3720		St. p.	Bob Dudley	190	159	160.0	29.0	3.8	I. p.		1897	Jeffersonville, Ind.	Nashville, Tenn.
2867		St. s.	Bob Stephenson	18	9	50.0	13.4	6.1	I. t.		1872	Buffalo, N. Y.	Grand Haven, Mich.
3262		St. s.	Bob Teed	45	22	64.2	18.7	8.7	I. t.		1863	Saugatuck, Mich.	Marquette, Mich.
3314	K. D. B. G.	St. s.	Boltrar	234	117	127.1	23.2	9.0	I. t.		1885	Philadelphia, Pa.	New York, N. Y.
3795		St. s.	Bon Accord	42	28	67.3	14.4	5.0	I. t.	85	1899	Georgetown, S. C.	Jacksonville, Fla.
3626		St. s.	Bon Ami	226	149	108.2	21.8	6.4	I. p.		1894	Saugatuck, Mich.	Duluth, Minn.
3512		St. p.	Bonanza	741	741	267.5	42.8	6.7	I. p.		1885	Cincinnati, Ohio	Cincinnati, Ohio.
3327		St. s.	Bond-Courier	94	66	67.0	17.5	5.7	O. y.		1885	Stratford, Conn.	Bridgport, Conn.
3162	J. V. L. G.	St. s.	Bonita	521	888	172.0	27.2	16.2	O. p.	300	1881	San Francisco, Cal.	San Francisco, Cal.
3554		St. y.	Bonita	73	40	110.2	16.6	6.6	Yct.		1892	Detroit, Mich.	Millwaukee, Wis.
3630		St. s.	Bonita	16	8	48.0	12.0	5.4	I. t.		1894	Boston, Mass.	Boothbay, Me.
3830		St. p.	Bonita	198	122	109.0	24.4	4.8	I. p.		1900	Portland, Oreg.	Portland, Oreg.
3846		St. s.	Bonita	32	20	58.6	15.0	7.5	I. t.		1900	Eagle Harbor, Wash.	Seattle, Wash.
3722		St. p.	Bonne	41	41	81.2	22.4	9.0	Fer.		1897	South Point, Ohio	Cincinnati, Ohio.
3813		(Ga. p.)	Bonnie Louise	6	6	37.0	8.9	3.2	I. p.		1898	Cincinnati, Ohio	Evansville, Ind.
3499		St. p.	Boone No. 4	24	24	64.0	19.5	8.5	Fer.		1891	Constance, Ky.	Cincinnati, Ohio.
3842		St. p.	Boone No. 5	38	38	65.2	34.5	4.2	Fer.		1900	do	do.
3401	K. F. G. H.	St. y.	Bo Peep	27	19	62.5	12.0	5.7	Yct.		1888	City Island, N. Y.	New York, N. Y.
3590		St. s.	Bo Peep	7	5	27.0	12.0	4.2	Fah.		1893	Noank, Conn.	do.
2920		St. s.	Border City	84	57	87.3	24.0	8.1	I. f.		1872	Fall River, Mass.	do.
3152		St. s.	Boscobel	610	450	151.0	28.4	13.7	I. t.		1881	Chicago, Ill.	Port Huron, Mich.
3140		St. s.	Boston	1,829	1,669	263.2	36.0	15.4	I. f.		1880	Wyandotte, Mich.	Buffalo, N. Y.
3583		St. s.	Boston	11	6	45.8	10.9	3.8	I. p.		1893	Chicago, Ill.	Galveston, Tex.
3873		St. y.	BOSTONIA	29	20	73.9	12.4	5.7	Yct.		1901	South Boston, Mass.	Boston, Mass.
3485		St. p.	Bowery Bay	432	338	130.0	32.8	11.0	Fer.		1890	Greenpoint, N. Y.	New York, N. Y.
3828	K. P. R. W.	St. s.	Bowhead	391	243	133.5	29.5	16.1	Whl.		1871	Christiansand, Norway	Boston, Mass.
3777	K. P. B. F.	St. s.	Boxer	216	121	113.7	25.3	13.5	O. t.		1896	East Boston, Mass.	do.
2930		St. s.	Boy	31	15	52.0	13.8	7.0	I. t.		1872	Brooklyn, N. Y.	New York, N. Y.
3831		St. p.	Braddock	150	95	135.0	24.0	4.0	I. p.		1900	Elizabeth, Pa.	Pittsburg, Pa.
3628		St. p.	Braddock Belle	48	48	82.0	17.0	4.0	Fer.		1894	Pittsburg, Pa.	do.
3245		St. c. bt.	Bradford	138	101	94.0	17.7	9.2	I. t.		1883	Buffalo, N. Y.	New Haven, Conn.
3753		St. s.	Bradwell	44	30	71.3	16.6	7.5	I. p.		1898	Manitowoc, Wis.	New Orleans, La.
2902		St. s.	Brandon	47	23	72.0	16.2	7.3	I. t.		1874	Baltimore, Md.	New York, N. Y.
3518		St. s.	Brandywine	407	215	177.5	25.1	8.5	I. p.		1885	Wilmington, Del.	Wilmington, Del.
3467	K. J. F. C.	St. s. hp.	BRAZIL	2,180	1,655	276.1	40.2	21.6	I. p.		1890	Buffalo, N. Y.	Buffalo, N. Y.
3120	J. T. R. S.	St. s. hp.	Brickcater	1,065	793	201.0	30.0	19.3	O. p.		1860	Chester, Pa.	New York, N. Y.
3523		St. s.	BRIMMEN	1,252	822	219.0	40.2	16.6	Fer.		1891	Newburg, N. Y.	do.
3252		St. s.	Brick	52	34	55.6	12.1	4.0	I. t.		1883	Seattle, Wash.	Portland, Oreg.
150175		St. c. bt.	Bridgport	125	125	95.4	19.6	8.8	I. f.		1890	Ithaca, N. Y.	Buffalo, N. Y.
3581		St. s.	Brigantine	67	44	89.0	18.0	4.8	Fer.		1893	Philadelphia, Pa.	Philadelphia, Pa.
2884		St. s.	Brilliant	44	22	64.5	16.0	7.2	I. t.		1873	do	New York, N. Y.
3619		St. p.	BRINKERHOFF	317	200	111.0	27.5	11.5	Fer.		1899	Newburg, N. Y.	Albany, N. Y.
3447		St. s.	Brinton	103	61	83.0	19.6	8.2	O. t.		1889	Philadelphia, Pa.	Perth Amboy, N. J.
3602		St. s.	Bristol	48	24	59.0	18.0	6.6	I. t.		1893	do	Philadelphia, Pa.
2879		St. s.	Bristol	48	21	67.9	16.9	9.2	I. p.		1901	Bristol, Me.	Damariscotta, Me.
3231		St. s.	Britannia	66	33	76.6	16.6	7.8	I. p.		1883	Baltimore, Md.	Pensacola, Fla.
3800	K. P. H. G.	St. s.	BRITANNIA	249	150	126.5	25.0	12.5	O. t.		1899	Sparrows Point, Md.	do.
3100		St. s.	Britannio	1,121	904	219.2	36.2	17.0	I. f.		1888	West Bay City, Mich.	Port Huron, Mich.
3463		St. s.	BRITON	2,348	1,875	296.2	40.4	21.1	I. f.		1891	Cleveland, Ohio	Duluth, Minn.
3284		St. s.	Bronx	32	16	59.5	15.5	6.3	I. f.		1884	Brooklyn, N. Y.	Newburyport, Mass.
3607		St. s.	Brook Hill	9	9	50.0	10.0	2.5	I. p.		1896	Chicago, Ill.	Paducah, Ky.
3313		St. p.	BROOKLYN	680	736	190.0	36.0	13.3	Fer.		1885	Brooklyn, N. Y.	New York, N. Y.
3757		St. y.	Brownie	18	6	65.0	10.0	5.2	Yct.		1896	Rome, N. Y.	Gawago, N. Y.
3240		St. s.	Bruce	59	25	63.3	17.7	8.3	I. t.		1888	Grand Haven, Mich.	Marquette, Mich.
3744		St. s.	Bruce	10	7	39.2	11.0	3.5	I. t.		1898	Washington, N. C.	Newbern, N. C.
3200		St. s.	Brunette	10	5	33.0	10.4	4.0	I. t.		1882	Camden, Me.	Marblehead, Mass.
3749	K. N. J. D.	St. s.	Brynildia	436	274	141.3	34.4	12.2	O. p.		1898	North Bend, Oreg.	San Francisco, Cal.
3829		(Ga. s.)	Buccaneer	10	7	38.0	10.5	4.4	I. t.		1900	Mystic, Conn.	Stonington, Conn.
3635	K. P. S. T.	St. s.	Buccaneer	226	126	114.1	25.6	14.5	O. t.		1900	Boston, Mass.	Boston, Mass.
25270	K. M. F. U.	St. y.	BUCCANEER	159	79	123.3	20.1	11.9	Yct.		1888	do	New York, N. Y.
3739		St. s.	Buck	29	14	59.0	14.6	4.3	I. p.		1897	Wilmington, N. C.	Wilmington, N. C.
3819		St. p.	Buck Elk	58	58	100.7	18.3	3.0	I. p.		1900	Hermann, Mo.	St. Louis, Mo.
3474		St. s.	Buckeye	87	56	61.5	10.8	7.1	I. p.	40	1890	Seattle, Wash.	Seattle, Wash.
3693		St. p.	Buckeye	74	74	103.1	25.4	3.3	I. p.		1896	West Wheeling, Ohio	Wheeling, W. Va.
3671		St. s.	Buckeye	32	22	55.8	14.2	4.4	Fah.		1901	Lorain, Ohio	Cleveland, Ohio.
3653		St. y.	Buckeye Belle	10	7	45.6	12.0	4.6	Yct.		1895	Toledo, Ohio	Toledo, Ohio.
3247		St. p.	Buckeye State	669	669	252.3	39.8	6.8	I. p.		1883	Cincinnati, Ohio	Cincinnati, Ohio.
3889		(Ga. s.)	Bullong	8	5	32.4	8.0	3.6	I. t.		1901	Seattle, Wash.	Seattle, Wash.
3577		St. s.	Buena Ventura	22	11	42.0	12.7	4.3	I. t.		1893	Mobile, Ala.	Mobile, Ala.
3758	K. N. Q. C.	St. s. hp.	Buena Ventura	1,846	1,318	267.5	33.7	23.9	O. f.		1871	Sunderland, England	New York, N. Y.
2869		St. s.	Buffalo	79	39	82.0	19.8	8.6	I. t.		1873	Brooklyn, N. Y.	do.

1 Formerly Norwegian st. s. Haardrande.
2 Formerly st. c. bt. Neptune.

* Formerly st. y. { a Unquowa.
b Buccaneer.
c Privateer.

4 Formerly Spanish st. s. Buena Ventura.

MERCHANT STEAM VESSELS OF THE UNITED STATES—Continued.

Official No.	Signal letters.	Rig.	Name of vessel.	Gross tonnage	Net tonnage.	Length.	Breadth.	Depth.	Service.	Indicated horsepower.	When built.	Where built.	Home port (where permanent document issues).
						Feet.	Feet.	Feet.					
3368		St. s.	Buffalo	60	30	68.6	17.2	9.7	I. t.		1887	Buffalo, N. Y.	Duluth, Minn.
3704		St. p.	BUFFALO	1,021	765	192.0	36.0	14.6	Fer.		1897	Wilmington, Del.	New York, N. Y.
3805		St. s.	BUFFALO	3,951	3,272	381.7	50.5	14.0	I. p.		1899	Buffalo, N. Y.	Buffalo, N. Y.
3381		St. s.	Bulgaria	1,848	1,486	280.3	39.0	21.0	I. f.		1887	West Bay City, Mich.	Cleveland, Ohio.
2912		St. s.	Bull Frog	15	7	38.8	11.8	4.0			1874	Charleston, S. C.	Jacksonville, Fla.
3851		St. s.	Bull River	16	6	36.7	10.1	4.6	I. f.		1900	do	Charleston, S. C.
3248		St. p.	Bun Hersey	35	35	91.5	20.4	3.8	I. t.		1883	Stillwater, Minn.	St. Paul, Minn.
3631		St. s.	Buras	29	15	52.2	14.3	3.6	I. p.		1894	Saugateck, Mich.	New Orleans, La.
3773		St. p.	Burkeshville	59	59	116.5	17.1	3.8	I. p.		1899	Cincinnati, Ohio	Cincinnati, Ohio.
110088		St. s.	Barleigh	111	55	99.0	20.2	9.0	I. t.		1873	Philadelphia, Pa.	Plattsburg, N. Y.
2735		St. p.	Burlington	348	248	161.7	28.3	10.2	Com.		1890	do	New York, N. Y.
3695		St. p.	Burnadina King	50	50	99.7	16.0	3.6	I. p.		1890	Parkersburg, W. Va.	Wheeling, W. Va.
3970		St. p.	Burnside	92	92	136.0	21.0	4.0	I. p.		1896	Cincinnati, Ohio	Cincinnati, Ohio.
3412		St. s.	Burt	8	8	42.0	7.8	2.5			1880	Chicago, Ill.	La Crosse, Wis.
3732		St. s.	Burton E. Coe	42	20	61.7	14.5	4.9	I. t.		1897	Tampa, Fla.	Tampa, Fla.
3163		St. s.	Business	985	772	191.0	34.7	17.7	I. f.		1881	Milwaukee, Wis.	Detroit, Mich.
3843		St. p.	Byjo	11	9	39.2	8.8	2.4			1899	Mudds Landing, Ill.	St. Louis, Mo.
3477		St. s.	Byron Whitaker	1,404	1,200	220.0	38.0	20.4	I. f.		1890	Mount Clemens, Mich.	Detroit, Mich.
C.													
126906		St. p.	C. Emblin	128	79	95.6	31.0	4.0	I. t.		1882	Apalachicola, Fla.	Apalachicola, Fla.
125133		St. s.	C. Hickox	208	140	130.7	24.8	6.0	I. t.		1873	Black River, Ohio	Toledo, Ohio.
126374		St. s.	C. A. Diekey	18	9	47.6	12.8	6.8	I. t.		1886	Buffalo, N. Y.	Glocester, Mass.
126948		St. s.	C. A. Lorman	41	20	59.9	16.0	8.6	I. t.		1893	Detroit, Mich.	Detroit, Mich.
126407		St. s.	C. A. Molster	33	14	54.0	13.5	6.0	Fsh.		1887	Grand Haven, Mich.	Grand Haven, Mich.
126593		St. p.	C. B. Bryan	96	96	114.2	20.0	4.5	I. p.		1883	Memphis, Tenn.	New Orleans, La.
125917		St. c. bt.	C. B. Leigh	118	93	94.8	17.6	28.6	I. t.		1881	Rochester, N. Y.	Trenton, N. J.
126050		St. s.	C. B. Lockwood	2,323	1,918	285.2	45.0	21.0	I. f.		1890	Cleveland, Ohio	Cleveland, Ohio.
126835		St. s.	C. B. Lowndes	28	14	64.0	14.7	5.6	Ovs.		1891	Bridgeport, Conn.	Bridgeport, Conn.
126488		St. s.	C. B. Strohn	25	16	49.3	14.4	7.0	I. t.		1888	West Bay City, Mich.	Grand Haven, Mich.
127139		St. s.	C. C. Cherry	54	37	68.7	16.4	7.0	I. t.		1896	Seattle, Wash.	San Francisco, Cal.
126101		St. s.	C. G. Clarke	159	75	93.6	22.4	10.4	I. t.		1886	Camden, N. J.	New York, N. Y.
126958		St. s.	C. D. Manely	20	13	51.7	15.5	7.0	I. t.		1893	New Baltimore, N. Y.	do
5991		St. s.	C. D. Mills	33	16	66.0	15.8	6.1	I. p.		1884	East Albany, N. Y.	Albany, N. Y.
126118		St. c. bt.	C. D. Rousseau	112	92	95.6	17.0	7.3	I. t.		1887	Lockport, N. Y.	New York, N. Y.
126998		St. s.	C. D. Thompson	91	45	81.0	10.2	11.0	I. t.		1893	Port Huron, Mich.	Duluth, Minn.
7494		St. s.	C. E. Bonham	95	48	102.4	18.0	7.4	I. t.		1895	Cleveland, Ohio	Buffalo, N. Y.
125738		St. s.	C. E. Kremer	12	6	43.3	9.2	3.6	I. t.		1879	Chicago, Ill.	Grand Haven, Mich.
127337		St. p.	C. E. Taylor	79	50	78.0	13.0	3.7	I. p.		1899	Lewelsburg, Ark.	Memphis, Tenn.
126887		St. s.	C. F. Bielham	2,056	1,709	291.0	41.0	19.8	I. f.		1892	West Bay City, Mich.	Detroit, Mich.
34126		St. s.	C. F. Curtis	691	522	190.5	32.4	13.1	I. f.		1882	Marina City, Mich.	Niagara Falls, N. Y.
127299		St. s.	C. F. Mischler	18	12	51.2	14.0	5.4	Fsh.		1898	Aldabula, Ohio	Cleveland, Ohio.
85370		St. s.	C. F. Roo	27	13	58.0	14.0	5.0	I. t.		1873	Athens, N. Y.	New York, N. Y.
125108		St. s.	C. G. Ash	38	25	73.3	15.8	6.1	I. t.		1873	Philadelphia, Pa.	Wilmington, Del.
126299		St. s.	C. G. Witbeck	19	9	48.0	13.0	4.8	Fer.		1885	Albany, N. Y.	Albany, N. Y.
127251		St. s.	C. H. Bradley	20	20	69.7	11.4	4.5	I. t.		1898	Ballard, Wash.	St. Michael, Alaska.
22432		St. s.	C. H. Brinkerhoff	15	7	41.1	12.2	5.3	I. t.		1894	Buffalo, N. Y.	New York, N. Y.
126011		St. c. bt.	C. H. Dimmers	133	105	96.4	17.8	6.1	I. t.		1882	do	Buffalo, N. Y.
126910		St. s.	C. H. Evans	57	38	73.0	18.0	6.5	I. p.		1890	Athens, N. Y.	Albany, N. Y.
127105		St. c. bt.	C. H. Francis	110	93	89.0	17.4	4.4	I. f.		1895	Baldwinsville, N. Y.	Buffalo, N. Y.
126001		St. s.	C. H. Green	700	594	197.0	33.1	15.5	I. f.		1881	East Saginaw, Mich.	Niagara Falls, N. Y.
127204		St. p.	C. H. Hugo	38	38	79.2	18.2	3.3	I. p.		1897	New Haven, Mo.	Memphis, Tenn.
126769		St. s.	C. H. Lamb	22	9	54.0	14.5	5.8	Fsh.		1891	Buffalo, N. Y.	Toledo, Ohio.
125117		St. p.	C. H. Northam	1,436	1,179	312.0	44.0	10.0	I. p.		1873	Brooklyn, N. Y.	New Haven, Conn.
125945		St. s.	C. H. Starke	317	269	149.5	30.1	9.7	I. f.		1881	Milwaukee, Wis.	Port Huron, Mich.
127309		St. s.	C. J. Bos	31	23	69.0	14.6	6.5	Fsh.		1898	Ferrysburg, Mich.	Grand Haven, Mich.
4698		St. s.	C. J. Saxo	30	15	70.4	14.6	6.3	I. t.		1890	Jersey City, N. J.	New York, N. Y.
127037		St. s.	C. L. Boynton	103	61	86.7	21.6	12.1	I. t.		1894	Port Huron, Mich.	Duluth, Minn.
126977		St. c. bt.	C. L. Haines	125	99	94.0	17.8	8.8	I. f.		1890	Lockport, N. Y.	New York, N. Y.
125220		St. s.	C. L. Marchal	108	60	92.5	22.4	8.0	I. f.		1874	Brooklyn, N. Y.	do
127213		St. p.	C. L. Pavy	31	29	67.0	16.0	3.0	I. f.		1897	New Orleans, La.	New Orleans, La.
126117		St. s.	C. M. Charnley	83	41	78.0	19.0	9.0	I. t.		1882	Manitowoc, Wis.	Chicago, Ill.
127508		St. s.	C. M. DEPEW	170	119	94.7	23.1	11.1	I. t.		1901	Newburg, N. Y.	New York, N. Y.
126826		St. s.	C. N. Kimpland	131	65	91.1	22.0	11.4	I. t.		1892	Camden, N. J.	do
126982		St. s.	C. P. Raymond	111	55	85.0	21.6	9.7	Fsh.		1893	Athens, N. Y.	do
126543		St. p.	C. R. Edson	40	27	63.0	15.6	7.0	Fsh.		1889	Cleveland, Ohio	Cleveland, Ohio.
126931		St. s.	C. S. Conklio	52	34	54.2	15.0	4.0	Ovs.		1881	South Norwalk, Conn.	Bridgeport, Conn.
126956		St. s.	C. T. Dennis	17	8	44.0	13.0	6.0	I. t.		1882	Buffalo, N. Y.	Camden, N. J.
126935		St. p.	C. U. Shepard	25	12	52.0	18.0	3.3	I. f.		1892	Jacksonville, Fla.	Cedar Key, Fla.
127420		St. s.	C. W. Alter	14	10	46.0	10.7	3.5			1900	Warrenton, Oreg.	Portland, Oreg.

¹ Formerly st. s. Berwick.

² Formerly st. s. R. F. Cahill.

³ Formerly st. s. Thomas J. Scully.

⁴ Formerly st. p. Burlington.

⁵ U. S. S. Burlington.

⁶ Formerly st. s. E. M. Peck.

⁷ Formerly st. s. George F. Harding.

⁸ Formerly st. s. S. F. Washburn.

⁹ Composite.

MERCHANT STEAM VESSELS OF THE UNITED STATES—Continued.

Official No.	Signal letters.	Rig.	Name of vessel.	Gross tonnage.	Net tonnage.	Length.	Breadth.	Depth.	Service.	Indicated horsepower.	When built.	Where built.	Home port (where permanent document issues).
						Feet.	Feet.	Feet.					
127208		St. s.	C. W. Bailey	32	17	56.0	15.3	6.5	1. p.		1897	Charleston, S. C.	Charleston, S. C.
125929		St. p.	C. W. Cowles	180	180	128.5	26.6	4.0	1. p.		1881	Madison, Ind.	La Crosse, Wis.
126730		St. y.	C. W. Crossman	18	12	55.6	10.0	4.4	Yct.		1891	Alexandria Bay, N. Y.	Cape Vincent, N. Y.
126568		St. s.	C. W. Elphicke	2,058	1,702	273.0	42.0	20.4	1. f.		1889	Trenton, Mich.	Sandusky, Ohio.
126569		St. s.	C. W. Elphicke	43	26	63.8	16.0	6.5	1. p.		1889	Saugatuck, Mich.	Chicago, Ill.
127228		St. s.	C. W. Endress	73	49	86.0	20.6	8.4	Fch.		1898	Manitowoc, Wis.	Do.
125924		St. s.	C. W. Moore	383	294	124.0	24.1	9.3	1. f.		1881	Allegan, Mich.	Milwaukee, Wis.
126574	K. G. M. P.	St. s.	C. W. Morse	509	254	154.4	30.0	17.6	O. f.		1889	Bath, Me.	Bath, Me.
127053		St. s.	C. W. Pettit	102	69	82.3	18.4	5.3	1. p.		1895	Berkley, Va.	New York, N. Y.
127051		St. s.	C. W. Ridley	10	7	41.2	11.0	4.6	1. p.		1894	Alexandria, Va.	Norfolk, Va.
125283		St. s.	C. W. Standart	59	29	66.0	18.2	7.7	1. f.		1874	Jersey City, N. J.	New York, N. Y.
127391		St. s.	C. PERSON'S SONS	49	34	56.4	15.6	8.7	Fer.		1899	Buffalo, N. Y.	Buffalo, N. Y.
127095		St. hgo.	C. S. C. ALPHA	132	85	88.8	18.0	9.0	O. f.		1895	Cleveland, Ohio.	Cleveland, Ohio.
127147		St. hgo.	C. S. C. CO. BETA	151	102	90.3	17.6	11.0	O. f.		1896	Elizabeth, N. J.	Do.
127541	K. Q. D. S.	Gal. y.	Cachalot	41	37	66.2	17.3	8.8	Yct.		1899	Tottenville, N. Y.	New York, N. Y.
124548		St. y.	Cachalot	174	159	91.1	23.4	5.5	Yct.		1901	Nyack, N. Y.	Do.
127517	K. Q. R. V.	Gal. y.	Cachue	44	38	51.9	17.0	8.1	Yct.		1900	New York, N. Y.	Do.
126114		Gal. y.	Cadde V.	7	6	31.0	13.3	3.4			1883	Patchogue, N. Y.	Patchogue, N. Y.
6031		St. s.	Cadet	8	5	49.3	12.0	2.5			1865	Charlestown, Mass.	Boston, Mass.
127190		St. y.	Cadet	9	8	41.8	9.2	3.7	Yct.		1893	Harrison, N. J.	Annapolis, Md.
126876		St. s.	CADILLAC	1,263	1,068	230.0	37.2	15.1	1. p.		1892	South Chicago, Ill.	Marquette, Mich.
81191		St. s.	Caledonia	2,197	1,599	277.2	42.0	24.7	1. f.		1888	Marino City, Mich.	Cleveland, Ohio.
126904		St. s.	Caledonia	21	12	45.0	13.3	6.2	Wat.		1882	Brooklyn, N. Y.	New York, N. Y.
127446	K. Q. D. V.	St. s.	CALIFORNIAN	5,707	3,716	413.0	61.0	22.0	O. f.	2,400	1900	San Francisco, Cal.	Do.
127451	K. Q. G. B.	St. s.	CALIFORNIAN	4,436	2,775	377.2	40.1	21.9	O. p.	3,000	1891	Glasgow, Scotland.	Do.
127409		St. s.	Calden	73	50	72.6	17.6	6.2	1. p.		1900	Portland, Ore.	Astoria, Ore.
115999		St. p.	Caloussa	114	80	101.1	19.1	5.4	1. p.	162	1884	Westerly, R. I.	Tampa, Fla.
126178		St. s.	Calumet	49	24	64.2	17.8	8.6	1. f.		1883	Chicago, Ill.	Chicago, Ill.
140612		St. s.	Calumet	35	22	83.0	11.0	4.2	1. p.		1879	Ogdensburg, N. Y.	Newbern, N. C.
128338		St. s.	Calumet	62	31	73.0	19.6	6.1	1. f.		1892	Milwaukee, Wis.	Milwaukee, Wis.
136757		St. p.	Calvert	110	110	122.0	20.2	4.0	1. p.		1899	Charleston, W. Va.	Wheeling, W. Va.
126537		St. s.	Calvin Tompkins	187	129	131.0	28.0	7.5	1. f.		1888	Perth Amboy, N. J.	Newark, N. J.
105618		St. s.	Calvin Whiteley	21	13	55.7	13.5	5.7	1. f.		1876	Philadelphia, Pa.	Baltimore, Md.
127076	K. M. H. B.	St. p.	Calypso	97	59	103.4	17.0	9.1	Yct.		1895	Boston, Mass.	New York, N. Y.
127303		St. p.	Cauno	59	40	89.6	18.5	3.9	1. p.		1898	Wenatchee, Wash.	Pt. Townsend, Wash.
5909		St. s.	Cambria	93	69	69.8	20.8	6.8	Oys.		1871	Greenport, N. Y.	Greenport, N. Y.
126180		St. s.	Cambria	109	54	86.0	18.6	9.8	1. p.		1883	Charleston, S. C.	Savannah, Ga.
126429		St. s.	Cambria	1,878	1,377	290.0	40.0	20.0	1. f.		1887	Cleveland, Ohio.	Duluth, Minn.
127169		St. y.	Cambria	48	24	94.0	12.8	5.4	Yct.		1894	Oshkosh, Wis.	Milwaukee, Wis.
126685		St. s.	Candlebridge	844	692	165.3	37.5	10.1	1. p.	50	1890	Baltimore, Md.	Baltimore, Md.
127157		St. s.	CAMDEN	757	515	146.8	38.0	13.2	Fer.		1896	Elizabeth, N. J.	Camden, N. J.
1897		St. s.	Camelia	128	64	113.0	19.0	10.3	1. f.		1862	Buffalo, N. Y.	Albany, N. Y.
5835		St. s.	Camilla	39	19	69.5	15.1	7.3	1. f.		1870	Chelsea, Mass.	Salem, Mass.
125638		St. s.	Camilla	40	20	68.0	16.2	7.6	1. f.		1877	Baltimore, Md.	Washington, D. C.
125891		St. y.	Camilla	15	10	55.0	8.8	5.5	Yct.		1881	Bristol, R. I.	New York, N. Y.
126320		St. s.	Camille	21	10	64.0	12.0	2.6	1. f.		1885	Manteo, N. C.	Edenton, N. C.
127546		St. s.	Campobello	39	20	63.4	16.5	6.0			1901	Lubec, Me.	Lubec, Me.
126557		St. s.	Canastota	51	29	77.4	14.5	5.3	1. p.		1883	Canastota, N. Y.	Marblehead, Mass.
126822		St. s.	Canaveral	26	13	51.5	10.5	7.0	1. f.		1891	Jacksonville, Fla.	St. Augustine, Fla.
127163		St. s.	Canby	59	19	78.5	14.6	5.4	1. p.		1896	Portland, Ore.	Astoria, Ore.
127368		St. p.	Candor	74	74	127.6	23.8	3.5	1. p.		1899	Ashland, Ky.	Cincinnati, Ohio.
127022		St. y.	Candor	28	14	54.6	11.9	4.2	Yct.		1891	Washington, D. C.	Washington, D. C.
127528		St. y.	CANGARDA	146	63	103.3	17.8	10.4	Yct.	300	1901	Wilmington, Del.	Wilmington, Del.
126360		St. s.	Canister	595	539	182.2	34.3	12.2	1. f.		1886	Mount Clemens, Mich.	Detroit, Mich.
127476		Gal. p.	Canon Ball	17	17	64.3	14.0	2.0	Fer.		1895	Rockhaven, N. Dak.	Pennington, N. Dak.
126721		St. p.	Canonia	75	75	92.0	20.0	4.0	1. p.		1891	Rock Island, Ill.	Burlington, Iowa.
126917		St. y.	Canuto	11	5	48.0	8.0	1.4	Yct.		1892	Saunderstown, R. I.	Providence, R. I.
12674	K. M. G. W.	St. s.	CAPE ANN	748	597	171.6	28.0	14.2	1. p.	1,500	1895	Philadelphia, Pa.	Boston, Mass.
126278	K. C. W. F.	St. p.	Cape Charles	791	469	252.5	36.1	13.0	Org.		1885	Wilmington, Del.	Shieldsboro, Miss.
126323		St. p.	Cape City	72	72	98.4	20.7	4.0	Fer.		1882	Grafton, Ill.	Nashville, Tenn.
127452	K. Q. F. V.	St. s.	Cape Cod	557	355	151.0	32.1	12.5	O. p.		1900	Essex, Mass.	Boston, Mass.
8052		St. p.	Cape Girardeau	747	498	250.0	38.0	6.0	1. p.		1899	Madison, Ind.	St. Louis, Mo.
127352		St. s.	Capella	19	9	52.0	11.2	4.8	Prs.		1869	Sitka, Alaska	Wrangell, Alaska.
105991		St. s.	Capleton	99	62	82.6	21.8	7.5	1. f.		1880	Philadelphia, Pa.	New York, N. Y.
157507		St. p.	Capital City	552	348	150.2	32.0	5.0	1. p.		1893	Port Blakely, Wash.	Pt. Townsend, Wash.
127394		St. p.	Capitola	60	60	96.0	22.3	4.4	1. p.		1895	Carabelle, Fla.	Apalachicola, Fla.
126290		St. p.	Capitola Butt	66	66	97.7	25.5	3.3	1. p.		1885	Montrose, Iowa	Omaha, Neb.
56891		St. y.	Caprice	20	11	48.0	12.0	6.6	Yct.		1885	New York, N. Y.	Detroit, Mich.
127042		St. y.	Caprice	12	6	45.1	9.7	5.0	Yct.		1894	Portland, Me.	Portland, Me.
127247		St. y.	Caprice	9	6	44.0	9.0	3.9	Yct.		1893	Braintree, Mass.	Boston, Mass.

1 Formerly st. s. William B. Morley.
 2 Formerly British st. s. Californian.
 3 Formerly st. p. Sadie.
 4 Formerly st. y. Lancet.

5 Formerly st. p. Estola.
 6 Formerly st. s. A. Somers Kapella.
 7 Formerly { a st. s. Governor.
 8 Formerly { b U. S. S. Camelia.

9 Formerly st. p. War Eagle.
 10 Formerly st. s. Advance.
 11 Formerly st. p. Dalton.
 12 Formerly st. s. Henry Douglas

13 Composite.

MERCHANT STEAM VESSELS OF THE UNITED STATES—Continued.

Official No.	Signal letters.	Rig.	Name of vessel.	Gross tonnage.	Net tonnage.	Length.	Breadth.	Depth.	Service.	Indicated horsepower.	When built.	Where built.	Home port (where permanent document issues).
						Feet.	Feet.	Feet.					
127311		St. p.	Captain	42	21	59.4	15.5	3.5	I. f.		1898	Bayou des Glaces, La.	Vicksburg, Miss.
127473		Ga. s.	Captain	14	13	50.0	15.0	3.3	Fah.		1900	Greenport, N. Y.	Greenport, N. Y.
126911		St. p.	Capt. Fritz	57	20	93.8	21.6	3.4	I. p.		1892	Mosspoint, Miss.	Pensacola, Fla.
125368		St. s.	Capt. Sam	92	59	92.0	21.5	8.8	I. p.		1873	Philadelphia, Pa.	Mobile, Ala.
127691		St. s.	Captain Visgor	29	15	84.7	12.8	4.4	I. p.		1895	Alexandria Bay, N. Y.	Cape Vincent, N. Y.
126869		St. p.	Capt. Weber	612	501	174.5	30.5	8.0	I. p.	350	1892	San Francisco, Cal.	San Francisco, Cal.
126936		St. p.	Capt. A. O. Behm	18	18	60.0	16.0	2.4	I. p.		1892	Lafayette, Ind.	Evansville, Ind.
127512		St. s.	Capt. Dave Wagner	19	15	54.0	11.2	5.0	I. p.		1901	Alexandria Bay, N. Y.	Cape Vincent, N. Y.
126416		St. c. ht.	Capt. M. De Puy	136	108	94.6	17.8	9.0	I. f.		1887	Buffalo, N. Y.	Bridgeport, Conn.
127469		St. s.	CAPTAIN THOMAS WILSON	4,719	3,050	420.5	50.0	24.0	I. p.		1900	Port Huron, Mich.	Cleveland, Ohio.
4902		St. s.	Capt. Thos. A. P. Champlin	24	12	54.7	13.4	5.8	I. t.		1862	Camden, N. J.	Baltimore, Md.
127246		St. y.	Carra	19	13	53.0	10.8	5.8	Yct.		1898	Portland, Me.	Pittsburg, Pa.
126576	K. G. M. T.	St. shp.	Caracas	2,877	1,820	311.6	40.2	20.5	O. p.		1889	Philadelphia, Pa.	Wilmington, Del.
126047	K. H. F. W.	St. s.	Carabonero	361	180	134.5	25.2	15.3	O. t.		1890	Camden, N. J.	Boston, Mass.
127235	K. N. H. W.	St. y.	Carib	10	13	52.6	10.2	5.9	Yct.		1898	New York, N. Y.	New York, N. Y.
127270	K. N. M. Q.	St. shp.	Carib	2,087	1,280	275.0	35.2	14.3	O. p.	861	1882	Port Glasgow, Scotland	Do.
126040		St. y.	Carita	32	16	61.3	12.4	6.7	Yct.		1890	Boston, Mass.	Boston, Mass.
127187		St. s.	Carita	14	9	45.3	12.4	5.2	I. t.		1895	Port Angeles, Wash.	Pl. Townsend, Wash.
126575		St. s.	Carla	33	19	57.0	15.8	7.0	I. t.		1889	Milwaukee, Wis.	Milwaukee, Wis.
127597		St. s.	Carlotta	20	13	43.0	10.8	6.1	I. t.		1901	New Whitcom, Wash.	Pl. Townsend, Wash.
120159		St. p.	Carlos S. Greeley	403	403	160.7	48.5	6.4	Fer.		1883	Jeffersonville, Ind.	St. Louis, Mo.
125080		St. s.	Carlotta	22	11	56.6	13.5	4.5	I. p.		1878	Ipswich, Mass.	Newburyport, Mass.
126981		St. s.	Carlotta	15	7	47.5	14.5	3.7	I. p.		1892	Lawrence, Mass.	Boston, Mass.
25792		St. s.	Carolina	39	19	65.7	14.2	4.3	I. t.		1897	Richmond, Va.	Norfolk, Va.
125767		St. p.	Carolina	22	16	50.1	18.7	3.6	Ph.		1878	Charleston, S. C.	Charleston, S. C.
137011		St. s.	Carolina	79	39	81.0	23.0	4.0	I. p.		1893	Vancouver, N. C.	Nowhern, N. C.
4004		St. s.	Caroline	59	25	79.0	15.2	7.2	I. t.		1892	New Brunswick, N. J.	Baltimore, Md.
5428		*St. p.	Caroline	182	102	104.0	25.0	4.3	I. p.		1868	Union City, Cal.	San Francisco, Cal.
127405		St. s.	Caroline	36	24	60.4	15.0	8.0	I. t.		1899	Riversdale, R. I.	Providence, R. I.
5874		St. s.	Carrie	27	13	55.4	14.0	6.7	I. t.		1899	New Brunswick, N. J.	New York, N. Y.
125741		St. s.	Carrie	45	22	78.4	15.3	4.2	I. p.		1870	Espy, Pa.	Seaford, Del.
127202		St. y.	Carrie	74	59	91.8	15.9	8.6	Yct.		1897	Tottenville, N. Y.	New York, N. Y.
127334		St. p.	Carrie B.	77	08	105.5	31.5	3.2	I. p.		1890	Pools Bluff, La.	New Orleans, La.
126851		St. s.	Carrie F.	25	16	39.0	10.0	4.0	I. p.		1892	Kelso, Wash.	Portland, Oreg.
127261		St. p.	Carrie J.	30	25	62.0	10.6	3.0	I. p.		1898	Grand Rapids, Mich.	Grand Haven, Mich.
127008		St. s.	Carrie V.	17	8	38.0	14.0	4.0	I. p.		1893	South Norwalk, Conn.	New York, N. Y.
127223		St. p.	Carrie V.	48	18	100.6	19.1	3.1	I. p.		1897	Antiquity, Ohio	Cairo, Ill.
126657		St. p.	Carrie Brown	92	62	122.9	24.0	4.0	I. p.		1890	Marletta, Ohio	Wheeling, W. Va.
127323		St. p.	Carrie Clyde	65	09	78.8	18.0	3.6	Fer.		1899	Belmont, Mo.	Cairo, Ill.
126644		St. s.	Carrie Currens	9	7	40.4	11.2	3.4	I. t.		1890	Two Rivers, Wis.	New Orleans, La.
125909		St. s.	Carrie Mather	21	14	57.1	11.6	4.8	Fah.		1880	Muskogon, Mich.	Milwaukee, Wis.
126877		St. s.	Carrie A. Ramsey	84	42	70.0	18.9	9.0	I. t.		1892	Perth Amboy, N. J.	Providence, R. I.
126156		St. s.	Carrie A. Ryerson	72	44	66.0	17.5	7.8	I. p.		1883	Grand Haven, Mich.	Grand Haven, Mich.
125718		St. s.	Carrie A. Ward	17	8	54.0	12.0	4.8	I. p.		1878	New Baltimore, N. Y.	Tampa, Fla.
127265		St. s.	Carrie S. Davis	41	13	48.6	11.9	3.6	Fra.		1898	Seattle, Wash.	Seattle, Wash.
127127		St. s.	Carrie and Mildred	22	11	50.1	12.5	5.7	I. t.	50	1890	South Bristol, Me.	Portland, Me.
126252		St. p.	Carrier	140	140	165.4	20.4	4.0	I. p.		1884	Jeffersonville, Ind.	Mobile, Ala.
127006		St. p.	CARRIER	1,749	1,396	280.3	44.0	10.0	Fer.		1892	Newburgh, N. Y.	New Orleans, La.
126922		St. s.	Carroll Boys	21	10	48.5	13.4	0.1	I. t.		1892	Brooklyn, N. Y.	New York, N. Y.
127526		St. s.	Carlagema	1,532	1,418	241.0	40.0	19.8	I. t.		1901	West Bay City, Mich.	Port Huron, Mich.
127227		St. y.	Caryl	6	5	31.4	7.3	2.4	Yct.		1896	Port Niagara, N. Y.	Chicago, Ill.
126227		St. p.	Cascade	120	64	98.8	16.2	4.1	I. p.		1884	Seattle, Wash.	Pl. Townsend, Wash.
126913		St. s.	Cascade	77	38	73.5	19.8	10.5	I. t.		1892	Buffalo, N. Y.	Cleveland, Ohio.
126914		St. p.	Cascade	90	90	117.0	23.6	3.6	Dr.		1892	Pittsburg, Pa.	Pittsburg, Pa.
127088		St. s.	Cascade	72	49	72.9	10.5	0.7	I. t.		1885	Buffalo, N. Y.	Buffalo, N. Y.
76824		St. s.	Case	2,278	1,901	286.0	42.5	22.0	I. p.		1889	Cleveland, Ohio.	Duluth, Minn.
126424		St. s.	Cassale	31	15	59.0	14.0	6.4	I. p.		1887	New London, Conn.	New London, Conn.
126910		St. s.	CASTALIA	2,512	1,840	292.5	40.6	21.6	I. p.		1890	Cleveland, Ohio.	Cleveland, Ohio.
126934		St. p.	Castalia	90	90	110.0	26.2	3.7	I. p.		1892	Stoux City, Iowa	Omaha, Neb.
127263		St. y.	Castanel	34	23	89.3	15.1	7.7	Yct.		1898	Alexandria Bay, N. Y.	Cape Vincent, N. Y.
126552		St. s.	Castino	69	35	71.1	14.5	5.0	I. p.		1880	Brewer, Me.	Belfast, Me.
24356		St. s.	*Castlo Point	43	23	58.7	16.7	7.0	I. t.		1891	Buffalo, N. Y.	New York, N. Y.
130010		St. p.	*CASTLETON	1,587	1,157	224.8	61.0	13.0	Fer.	1,200	1868	Baltimore, Md.	Do.
126477		St. s.	Catalin	36	18	57.0	12.0	5.8	I. p.		1888	Wilmington, Cal.	Los Angeles, Cal.
127251	K. N. L. C.	St. shp.	*Catalin	2,615	1,912	307.4	35.7	22.6	O. p.		1881	Glasgow, Scotland	New York, N. Y.
126790		St. s.	Catauet	85	42	80.8	18.1	11.1	I. p.		1891	Baltimore, Md.	Baltimore, Md.
106261		St. s.	*Catasnauqua	78	39	93.0	22.0	8.0	I. t.		1879	Newburgh, N. Y.	Perth Amboy, N. J.
127168	K. M. W. J.	St. s.	CATAWISSA	558	352	168.0	29.0	18.0	O. t.		1896	Wilmington, Del.	Philadelphia, Pa.

¹ Formerly }
^a British st. s. President Garfield.
^b Austrian st. s. Kimon.
² Formerly st. s. Virginia.

³ Formerly st. s. Charles M. Whitaker.
⁴ Formerly st. s. Janice G. Lockwood.
⁵ Formerly st. s. Thomas Shortland.

⁶ Formerly st. p. Erastus Wilman.
⁷ Formerly German st. s. Catalin.
⁸ Formerly st. s. Isabel E. Willbur.

MERCHANT STEAM VESSELS OF THE UNITED STATES--Continued.

Official No.	Signal letters.	Rig.	Name of vessel.	Gross tonnage.	Net tonnage.	Length.	Breadth.	Depth.	Service.	Indicated horsepower.	When built.	Where built.	Home port (where permanent document issues).
						Feet.	Feet.	Feet.					
125552		St. s.	<i>Catharine</i>	60	30	74.6	18.0	8.0	I. t.		1870	Philadelphia, Pa.	New Haven, Conn.
91376		St. s.	Catharine L. Kennedy	39	19	63.0	10.8	4.8	I. p.		1881	Apalachicola, Fla.	Apalachicola, Fla.
126819		St. y.	Catherino	46	30	67.6	18.0	6.8	Yct.		1892	Detroit, Mich.	Detroit, Mich.
126971		St. s.	Catherine	101	111	100.4	18.1	8.1	I. p.		1893	Bath, Me.	Rockland, Me.
127134		St. p.	Catherine Davis	334	210	185.6	20.5	4.0	I. p.		1890	Marietta, Ohio	Cincinnati, Ohio.
127220		St. s.	Caumsett	154	105	87.0	28.0	8.2	I. t.		1897	Brooklyn, N. Y.	New York, N. Y.
125149		St. s.	Cayuga	27	16	57.5	11.0	5.0	I. p.		1872	Buffalo, N. Y.	Grand Haven, Mich.
127455	K. P. F. H.	St. y.	Cayuga	81	60	92.4	10.9	8.3	Yct.		1899	New York, N. Y.	New York, N. Y.
126928		St. s.	Cecilia	98	49	92.2	20.0	8.0	I. p.		1882	Camden, N. J.	Charleston, S. C.
127312		St. s.	Cecilia	12	9	45.0	10.4	3.5	I. p.		1890	San Francisco, Cal.	San Francisco, Cal.
127154		St. s.	Cecilia Hill	44	32	93.0	10.5	7.5	I. p.		1896	Flah Creek, Wis.	Milwaukee, Wis.
126132		St. s.	Celestine	23	11	50.4	14.4	6.3	I. t.		1883	Newburgh, N. Y.	Pensacola, Fla.
126224	K. C. N. G.	St. s.	Colla	173	115	118.0	29.0	8.5	O. t.		1881	Bonola, Cal.	San Francisco, Cal.
127205		St. s.	Colla	122	99	86.8	17.1	6.2	I. t.		1897	Monroe, Mich.	Buffalo, N. Y.
24928		St. s.	Collie	149	70	125.4	23.0	7.0	I. f.		1872	Chester, Pa.	Bridgeport, Conn.
127424		St. s.	Collie	20	12	40.5	11.6	4.4	I. t.		1900	Beach, Wash.	Pt. Townsend, Wash.
125513		St. s.	Centennial	29	18	49.5	13.4	5.2	I. p.		1870	Grand Haven, Mich.	Grand Haven, Mich.
127252	K. N. L. D.	St. shp.	Centennial	2,075	1,184	324.0	35.6	13.1	O. p.		1859	London, England	San Francisco, Cal.
4877		St. p.	Central	1,023	775	217.6	33.4	12.0	Per.		1864	Brooklyn, N. Y.	New York, N. Y.
126994		St. s.	CENTURION	3,401	2,728	360.0	45.2	21.9	I. f.		1893	West Bay City, Mich.	Cleveland, Ohio.
125904		St. p.	Cepheus	882	578	213.6	32.4	11.5	I. p.		1881	Chester, Pa.	New York, N. Y.
7682		St. s.	Ceres	380	263	121.0	29.5	14.3	Per.		1860	Culler, Mo.	Do.
125421		St. s.	Ceres	62	26	75.0	17.8	8.0	I. p.		1875	Camden, N. J.	Do.
126327		St. s.	Ceres	16	8	45.0	14.3	3.8	Oys.		1885	Norwalk, Conn.	Port Jefferson, N. Y.
127378	K. P. L. V.	Na. y.	Cero	28	25	51.2	17.0	5.0	Yct.		1859	Tottenville, N. Y.	New York, N. Y.
125903	J. V. G. N.	St. p.	Cetus	847	580	213.3	32.0	10.6	I. p.	1,605	1881	Philadelphia, Pa.	Do.
127506		St. s.	Challenger	54	20	68.0	18.8	7.4	I. t.		1901	Ballard, Wash.	Wangol, Alaska.
125768	J. T. N. B.	St. shp.	Chalmette	3,205	2,043	321.2	42.2	21.3	O. t.		1879	Philadelphia, Pa.	New Orleans, La.
125932		St. p.	Chalmetto	2,008	1,436	272.0	44.5	8.2	I. p.		1881	Jeffersonville, Ind.	Do.
4890		St. s.	Champton	43	21	66.0	16.0	6.9	I. t.		1864	New York, N. Y.	New York, N. Y.
5720		St. s.	Champton	263	147	134.6	21.4	10.7	I. t.		1868	Detroit, Mich.	Detroit, Mich.
125436		St. p.	Champton	48	48	84.0	22.8	3.5	Per.		1873	Pomeroy, Ohio	Wheeling, W. Va.
127335		St. s.	Champton	342	159	122.7	35.2	11.1	Wrk.		1899	Tottenville, N. Y.	New York, N. Y.
126079		St. p.	Champton No. 2	52	52	70.0	12.8	3.4	Per.		1882	Mason City, W. Va.	Wheeling, W. Va.
126830		St. p.	Chaney Lamb	194	194	130.0	28.8	4.5	I. p.	200	1892	Dubuque, Iowa	Rock Island, Ill.
10658		St. s.	Chaney A. Morgan	92	50	114.3	25.1	5.5	I. t.		1872	Detroit, Mich.	Cleveland, Ohio.
127094		St. s.	Channing	51	28	60.3	17.0	7.0	I. t.		1895	Boston, Mass.	Cleveland, Ohio.
10861		St. s.	Charavi	30	25	72.1	13.5	4.8	Yct.		1890	Greenport, N. Y.	New York, N. Y.
127351		St. s.	Charenton	13	9	41.4	10.0	6.0	I. f.		1899	Charenton, La.	Brushburg, Pa.
126358		St. s.	Charlemagne Tower, jr.	1,825	1,543	255.8	40.0	21.3	I. f.		1880	Cleveland, Ohio.	Sandusky, Ohio.
126097		St. p.	Charles	10	6	56.0	11.0	3.0	Fwh.		1883	Elizabeth City, N. C.	Edenton, N. C.
127273		St. s.	Charles D.	25	23	60.0	14.7	4.0	I. p.		1894	Indian River, Mich.	Grand Haven, Mich.
125984		St. p.	Charles Brown	544	544	200.0	33.0	4.0	I. t.		1872	Pittsburg, Pa.	Pittsburg, Pa.
4860		St. p.	Charles Chamberlain	189	94	131.5	23.8	9.2	I. p.		1893	Keyport, N. J.	New Orleans, La.
127365	K. P. H. W.	St. s.	CHAS. CLARKE	211	144	108.9	22.6	11.8	I. t.	600	1890	Camden, N. J.	Galveston, Tex.
127421		St. s.	Charles Counselman	123	55	85.5	21.2	10.3	I. t.		1900	Ballard, Wash.	Pt. Townsend, Wash.
125942		St. s.	Charles Halladay	48	24	58.7	16.4	8.9	I. t.		1881	Saugatuck, Mich.	Chicago, Ill.
126435		St. c. lt.	Charles Hamilton	134	109	94.0	17.7	8.8	I. f.		1887	Buffalo, N. Y.	Perth Amboy, N. J.
126491		St. a.	Charles Hebard	763	614	184.0	34.3	13.0	I. p.		1888	Detroit, Mich.	Buffalo, N. Y.
125824		St. s.	Charles Henry	22	11	45.1	12.9	7.3	I. t.		1880	Cleveland, Ohio	Cleveland, Ohio.
125877		St. p.	Charles Jutte	107	107	115.0	22.0	3.5	I. t.		1880	Pittsburg, Pa.	Pittsburg, Pa.
126806		St. s.	Charles Killam	24	12	48.8	13.5	6.0	I. t.		1891	Bordentown, N. J.	Philadelphia, Pa.
125504		St. s.	Charles Lee	17	8	48.3	13.0	5.1	I. t.		1876	East Saginaw, Mich.	Port Huron, Mich.
1741		St. a.	Charles Lynch	87	67	72.0	25.5	8.6	I. f.		1835	Mount Pleasant, N. Y.	Albany, N. Y.
126621		St. p.	Charles Macalester	624	469	105.0	30.0	10.6	I. p.		1880	Wilmington, Del.	Washington, D. C.
126517		St. s.	Charles McVea	331	263	123.0	24.1	10.0	I. p.		1848	Saugatuck, Mich.	Grand Haven, Mich.
1474		St. s.	Charles McWilliams	33	41	81.0	19.4	8.4	I. t.		1866	Philadelphia, Pa.	New York, N. Y.
126148		St. p.	Charles Merrillam	515	515	201.0	45.0	6.5	Per.		1883	Jeffersonville, Ind.	St. Louis, Mo.
127253	K. N. L. F.	St. s.	Charles Nelson	1,057	902	196.5	37.8	12.8	O. p.		1898	Alameda, Cal.	San Francisco, Cal.
125988		St. s.	Chas. Reltz	245	168	127.0	26.5	9.4	I. t.		1872	Trenton, Mich.	Grand Haven, Mich.
126250		St. s.	Charles Ruyon	78	36	77.7	19.9	9.1	I. t.		1884	Tottenville, N. Y.	New York, N. Y.
126942		St. p.	Charles Turner	73	73	104.0	20.0	3.0	I. t.		1892	Pittsburg, Pa.	Pittsburg, Pa.
126561		St. s.	Charles A. Eddy	2,075	1,552	281.0	40.8	20.7	I. f.		1889	Detroit, Mich.	Sandusky, Ohio.
126381		St. s.	Charles A. Schultz	25	16	64.5	15.2	5.2	Per.		1886	Newburgh, N. Y.	Do.
125841		St. s.	Charles A. Sillman	85	62	88.5	21.5	6.6	I. p.		1880	Athens, N. Y.	Do.
126485		St. s.	Charles A. Street	512	450	165.3	31.4	12.0	I. t.		1888	Grand Haven, Mich.	Detroit, Mich.
125307		St. s.	Charles A. Warren	41	26	70.8	16.8	6.8	I. t.		1873	Kaighna Point, N. J.	Portland, Me.
125502		St. s.	Charles B. Hull	14	7	35.5	11.0	4.0	I. t.		1876	Detroit, Mich.	Dubuth, Minn.
127404		St. p.	Chas. B. Pearce	223	145.0	33.3	5.4	1.4	I. p.		1899	Angusta, Ky.	Louisville, Ky.
125105		St. s.	Charles B. Sanford	151	75	105.0	24.0	11.5	O. t.		1871	Philadelphia, Pa.	Philadelphia, Pa.
125974		St. s.	Charles C. Ryan	28	14	52.0	14.0	5.4	I. t.		1881	Lockport, N. Y.	Grand Haven, Mich.

1 Formerly st. s. M. Brash.
 2 Formerly st. s. Tuckahoe.
 3 Formerly Danish st. s. Centennial.

4 Formerly brig Eliza Stevens.
 5 Formerly st. p. City of Vicksburg.
 6 Formerly st. s. Riverside.

7 Formerly st. s. Khalto.
 8 Formerly st. s. Alert.

MERCHANT STEAM VESSELS OF THE UNITED STATES—Continued.

Official No.	Signal letters.	Rig.	Name of vessel.	Gross tonnage.	Net tonnage.	Length.	Breadth.	Depth.	Services.	Indicated horsepower.	When built.	Where built.	Home port (where permanent document issues).
						Feet.	Feet.	Feet.					
100640	K.N.D.W.	St. shp.	Charles D. Lane.....	2,554	1,698	325.5	30.1	19.5	O. p.	1873	Dumbarton, Scotland	San Francisco, Cal.
126035		St. s.	Charles E. Bolton.....	20	12	49.6	14.0	4.8	L. t.	1882	Lorain, Ohio	Cleveland, Ohio.
125943		St. s.	Charles E. Soper.....	42	21	65.4	16.5	7.2	L. t.	1881	Jersey City, N. J.	New York, N. Y.
85718		St. s.	Charles F. Allen.....	31	15	58.8	14.6	5.5	L. p.	1882	Rondout, N. Y.	Do.
126179		St. s.	Charles F. Dayton.....	8	8	31.8	13.5	3.9	Oy8.	1888	Patchogue, N. Y.	Patchogue, N. Y.
127241		St. s.	Charles F. DUNBAR.....	136	92	86.2	23.4	10.8	L. t.	1898	Buffalo, N. Y.	Buffalo, N. Y.
126191	K.C.D.M.	St. s.	Charles F. Mayer.....	1,218	885	238.5	37.0	18.5	O. f.	1884	Wilmington, Del.	Baltimore, Md.
126540		St. s.	Chas. H. Angier.....	25	13	58.0	13.4	6.8	Fsh.	1869	Grand Haven, Mich.	Grand Haven, Mich.
127386		St. p.	Chas. H. Bacon.....	22	22	68.0	11.5	2.8	L. p.	1899	Loudon, Tenn.	Chattanooga, Tenn.
126053		St. s.	Charles H. Bradley.....	804	624	201.0	37.0	13.6	L. f.	1890	West Bay City, Mich.	Port Huron, Mich.
34107		St. s.	Charles H. Davis.....	390	333	145.0	31.0	9.0	L. f.	1881	Saginaw, Mich.	Do.
127290		St. p.	Charles H. Hamilton.....	695	297	190.0	38.0	5.5	L. p.	1897	St. Michael, Alaska	St. Michael, Alaska.
125030		St. s.	Chas. H. Hersey.....	48	24	70.0	15.5	7.2	L. t.	1872	Philadelphia, Pa.	Roston, Mass.
127188		St. p.	Chas. H. OMAS.....	166	160	135.3	30.0	5.0	For.	1897	Dubuque, Iowa	Memphis, Tenn.
127040		St. c. bt.	Chas. H. Perkins.....	118	93	91.0	17.0	9.0	L. f.	1894	Lockport, N. Y.	Buffalo, N. Y.
126601		St. s.	Charles H. Seal.....	122	61	96.1	21.8	10.1	L. t.	1882	Brooklyn, N. Y.	New York, N. Y.
125118		St. s.	Charles H. Souther.....	30	15	58.2	15.1	6.8	L. t.	1873	Gloucester, Mass.	Boston, Mass.
85036		St. s.	Charles J. Baker.....	19	9	52.5	13.0	6.5	L. t.	1880	Baltimore, Md.	Baltimore, Md.
126625		St. c. bt.	Charles J. Johnson.....	99	49	93.5	16.9	4.3	L. f.	1887	Phoenix, N. Y.	Buffalo, N. Y.
127449		St. s.	Chas. J. Reno.....	19	27	60.0	16.2	7.0	L. t.	1900	New Baltimore, N. Y.	Albany, N. Y.
5650		St. s.	Charles L. Mather.....	49	37	87.7	18.4	4.0	L. p.	1891	Athens, N. Y.	Boston, Mass.
125526		St. s.	Charles M. Hiler.....	32	16	54.0	16.3	7.3	L. t.	1876	Buffalo, N. Y.	Marquette, Mich.
127510		St. s.	Charles M. Whitlock.....	49	31	82.6	14.7	4.0	L. f.	1901	Point Caswell, N. C.	Wilmington, N. C.
126980		St. c. bt.	Chas. N. White.....	115	84	91.2	17.5	9.0	L. f.	1888	Phoenix, N. Y.	Oswego, N. Y.
126609		St. s.	Chas. P. Kupor.....	51	25	62.5	17.9	8.0	L. t.	1892	Tottenville, N. Y.	New York, N. Y.
126898		St. s.	Charles P. Strleker.....	13	7	48.5	12.3	4.8	Fsh.	1892	Buffalo, N. Y.	Sandusky, Ohio.
33998		St. s.	Charles R. Hoyt.....	127	91	105.6	22.5	9.1	L. f.	1876	Kingston, N. Y.	New Haven, Conn.
125155		St. s.	Charles R. Stone.....	55	27	75.0	18.0	7.6	L. t.	1873	Philadelphia, Pa.	New York, N. Y.
127420		St. s.	CHARLES R. VAN HISE.....	5,117	3,673	456.0	50.2	25.0	L. f.	2,000	1900	West Superior, Wis.	Duluth, Minn.
127547		St. s.	Charles S. Parnell.....	992	890	200.0	38.0	11.0	L. f.	1901	Port Huron, Mich.	Waukegan, Wis.
125908		St. s.	Charles S. Parnell.....	30	15	57.0	14.4	7.0	L. t.	1881	Buffalo, N. Y.	Buffalo, N. Y.
125908		St. s.	Charles W. Eken.....	34	23	73.0	17.0	5.0	L. p.	1880	West Bay City, Mich.	Port Huron, Mich.
125912		St. s.	Chas. W. Russell.....	29	11	55.6	15.6	6.5	L. t.	1893	New Baltimore, N. Y.	New York, N. Y.
126559		St. s.	Charles W. Thiden.....	23	11	53.5	14.0	5.0	L. t.	1881	Rio Carabelle, Fla.	Apalachicola, Fla.
3161		St. s.	Chas. Stewart Parnell.....	1,739	1,292	256.4	38.5	19.8	L. f.	1888	Detroit, Mich.	Oswego, N. Y.
126483		St. s.	Charleston.....	94	94	122.0	25.0	4.0	L. p.	1887	Charleston, W. Va.	Paducah, Ky.
126463		St. c. bt.	Charleston.....	141	106	92.0	17.7	9.2	L. t.	1890	Buffalo, N. Y.	Buffalo, N. Y.
126919		St. s.	Charley Boy No. 2.....	41	31	58.0	10.5	2.6	L. t.	1895	Mudison, Ind.	Louisville, Ky.
127173		St. p.	Charley Curth.....	92	58	88.0	18.0	3.0	L. p.	1895	Jeffersonville, Ind.	Evansville, Ind.
127112		St. p.	Charley Ferris.....	51	27	69.8	17.0	8.8	L. t.	1884	Oswego, N. Y.	Oswego, N. Y.
126201		St. s.	Charley Hook.....	90	99	118.0	22.5	3.0	L. t.	1892	Marletta, Ohio.	Pittsburg, Pa.
126868		St. p.	Charley Hook.....	28	17	45.0	10.7	2.2	L. t.	1897	Westport, Ky.	Wheeling, W. Va.
127174		St. p.	Charles Clark.....	117	117	131.0	23.6	4.3	L. t.	1882	Pittsburg, Pa.	Pittsburg, Pa.
126601		St. p.	Charles Clark.....	18	9	62.6	12.6	3.3	L. t.	1901	Patterson, La.	New Orleans, La.
127504		St. s.	Charles Lawrence.....	48	24	74.0	17.3	7.2	L. t.	1874	Philadelphia, Pa.	Bath, Me.
125914		St. s.	Charles Stone.....	88	88	102.0	20.5	3.5	L. p.	1859	Brownsville, Pa.	Wheeling, W. Va.
126555		St. p.	Charles Wood.....	37	18	66.6	15.0	7.1	L. p.	1872	Metropolis, Ill.	Pittsburg, Pa.
125912		St. s.	Charles J. Guevuch.....	32	16	55.3	14.2	6.7	L. t.	1850	Grand Haven, Mich.	Port Huron, Mich.
125829		St. s.	Charles O. Smith.....	69	39	74.0	17.0	8.3	L. t.	1863	Cleveland, Ohio.	Marquette, Mich.
22380		St. s.	Charlotta.....	17	12	55.2	11.0	5.7	Yet.	1895	Nyack, N. Y.	New York, N. Y.
127071	K.M.F.P.	St. y.	Charlotta.....	73	50	65.5	12.0	0.4	L. p.	1880	Rochester, N. Y.	Rochester, N. Y.
125835		St. s.	Charlotte.....	1,746	1,197	228.9	38.0	22.0	L. p.	1889	Philadelphia, Pa.	Baltimore, Md.
126597	K.G.P.Q.	St. shp.	Charlotte.....	19	15	62.1	10.4	5.6	Yet.	1888	Bristol, R. I.	Perth Amboy, N. J.
126048		St. y.	Charlotte.....	163	101	130.0	25.0	4.0	Deg.	1900	Brownsville, Pa.	Pittsburg, Pa.
127461		St. p.	Charlotte.....	133	143	140.0	20.4	4.1	L. t.	1881	New Albany, Ind.	Calto, Ill.
125634		St. p.	Charlotte Beckler.....	58	29	85.7	14.0	4.0	L. p.	1894	Cleareneck, Tex.	Galveston, Tex.
127050		St. s.	Charlotte M. Allen.....	47	23	66.0	17.0	7.0	L. t.	1868	Philadelphia, Pa.	New York, N. Y.
5521		St. s.	Charm.....	25	18	61.3	16.0	4.8	Fsh.	1885	Chicago, Ill.	Buffalo, N. Y.
126202		St. s.	Charm.....	16	8	50.6	11.2	4.6	L. t.	1878	do.	Chicago, Ill.
125673		St. s.	Charmier.....	10	7	59.5	12.0	2.3	For.	1899	Ashport, Tenn.	Memphis, Tenn.
127358		St. p.	Charmier.....	67	97	110.0	30.0	3.1	For.	1889	Brownsville, Pa.	Wheeling, W. Va.
126598		St. p.	Charmier.....	21	8	64.0	10.0	3.5	L. f.	1889	Tampa, Fla.	Tampa, Fla.
127324		St. p.	Chase.....	664	497	158.0	34.5	12.9	For.	1868	Brooklyn, N. Y.	New York, N. Y.
75118		St. p.	Chautauqui.....	742	570	196.0	20.7	0.4	L. p.	1888	Shelburne, Vt.	Burlington, Vt.
126187		St. p.	CHAUNCEY.....	2,728	1,909	265.4	40.0	15.6	O. p.	1,000	1885	Philadelphia, Pa.	Baltimore, Md.
126209	K.G.V.M.	St. shp.	Chatham.....	2,676	1,887	280.0	40.7	15.8	O. p.	2,400	1882	Chester, Pa.	Savannah, Ga.
126970	J.W.R.L.	St. shp.	Chattahoochee.....	1,009	820	118.8	32.2	21.3	L. p.	1874	St. Clair, Mich.	Detroit, Mich.
125248		St. s.	Chamney Harbutt.....	119	71	114.0	22.2	10.4	O. t.	1882	Newburgh, N. Y.	Perth Amboy, N. J.
116541		St. s.	Cheektown.....	8	5	31.0	6.7	3.5	Yet.	1895	Genova, N. Y.	Buffalo, N. Y.
127081		St. y.	Cheeman.....										

¹ Formerly (a) Br. st. shp. Irrawaddy. (b) Am. st. shp. Irrawaddy. (c) Br. at. shp. Irrawaddy. (d) Am. st. shp. Irrawaddy.
² Formerly at. s. George C. Preston.
³ Formerly at. s. George J. Norris.
⁴ Formerly st. s. C. Offerman.
⁵ Formerly st. s. Benj. L. Curtis.
⁶ Formerly st. c. bt. Carrlo Stewart.
⁷ Formerly st. s. S. S. Runago.
⁸ Formerly st. p. Jay Gould.
⁹ Formerly (a) st. shp. Chatham. (b) U. S. S. Vulcan.
¹⁰ Formerly st. s. Robert A. Packer.

MERCHANT STEAM VESSELS OF THE UNITED STATES—Continued.

Official No.	Signal letters.	Rtg.	Name of vessel.	Gross tonnage.	Net tonnage.	Length.	Breadth.	Depth.	Service.	Indicated horsepower.	When built.	Where built.	Home port (where permanent document issued).
						Feet.	Feet.	Feet.					
126682		St. s.	Chehalis	55	37	73.0	16.0	7.0	I. t.	1890	1890	Cosmopolis, Wash.	Seattle, Wash.
126929	K. L. J. C.	St. s.	Chelsea	564	416	140.4	34.2	10.8	I. p.	1892	1892	Wilmington, Del.	New London, Conn.
127340		St. s.	CHELTENHAM	113	77	84.3	10.0	9.2	I. t.	200	1893	Philadelphia, Pa.	Philadelphia, Pa.
126495		St. s.	CHEMUNO	2,615	1,778	325.7	41.2	11.6	I. p.	2,400	1888	Buffalo, N. Y.	Buffalo, N. Y.
126491	K. D. N. P.	St. s. shp.	Cherokee	2,556	1,966	261.0	43.0	18.8	O. p.	1,293	1886	Philadelphia, Pa.	New York, N. Y.
127502		St. y.	Cherokee	47	32	76.5	14.2	8.3	Yel.		1901	New York, N. Y.	Pittsburg, Pa.
126590		St. s.	Cherokee	1,304	1,019	208.7	35.7	22.1	I. t.		1889	Marine City, Mich.	Toledo, Ohio.
125813		St. s.	Chesapeake	18	9	47.2	12.1	6.1	I. t.		1887	Baltimore, Md.	Baltimore, Md.
126247		St. s.	Chesapeake	316	201	132.8	24.1	8.0	I. p.		1884	do	do.
127113	K. P. T. N.	St. s.	CHESAPEAKE	1,101	732	210.0	32.0	23.3	Misc.	1,000	1900	Wilmington, Del.	Philadelphia, Pa.
127511		St. s.	Chesapeake	128	78	101.0	20.0	9.5	I. t.		1881	Norfolk, Va.	Norfolk, Va.
4991		St. s.	Chester	111	110	85.0	19.4	7.1	Wck.		1866	Chester, Pa.	Philadelphia, Pa.
126510		St. p.	CHESTER	631	631	210.4	33.9	5.1	I. p.		1878	Dubuque, Iowa	St. Louis, Mo.
127201		St. p.	Chester	159	98	101.0	21.9	3.8	I. t.		1897	Portland, Oreg.	Portland, Oreg.
126128		St. s.	Chester G. Ham	31	28	54.0	16.1	5.4	Per.		1884	Greenbush, N. Y.	Albany, N. Y.
125150		St. p.	Chester W. Chapin	428	359	163.9	35.0	9.0	Per.		1875	Rondout, N. Y.	Portsmouth, N. H.
127370		St. s.	CHESTER W. CHAPIN	2,868	1,822	312.0	61.0	16.9	I. p.		1899	Sparrows Point, Md.	New Haven, Conn.
126707		St. y.	Chetolah	91	62	102.5	17.5	9.5	Yel.		1891	Salisbury, Mass.	New York, N. Y.
126519		St. p.	Chevalier	67	67	131.2	22.0	3.3	I. p.		1888	Mason City, W. Va.	Wheeling, W. Va.
80112		St. p.	Chicago	62	33	79.0	22.0	3.5	I. p.		1895	Lyons, Iowa	Memphis, Tenn.
125638		St. p.	Chicago	740	589	205.1	30.0	12.0	I. t.		1871	Mantowoc, Wis.	Milwaukee, Wis.
125751		St. s.	Chicago	1,847	1,721	265.0	50.8	16.1	I. t.		1870	Cleveland, Ohio	Buffalo, N. Y.
126009		St. s.	Chicago	40	20	69.4	17.8	8.7	I. t.		1882	Milwaukee, Wis.	Chicago, Ill.
126309		St. s.	Chicago	88	44	82.7	19.0	9.2	I. p.		1885	Garden, N. J.	Baltimore, Md.
126977		Gu. s.	Chicago	11	11	45.8	10.9	3.8			1893	Chicago, Ill.	Shelburne, Miss.
127509		St. s.	CHICAGO	1,334	907	191.3	40.0	15.3	Per.		1901	Port Richmond, N. Y.	New York, N. Y.
126166		St. p.	Chickasaw	733	568	186.0	39.0	5.9	I. p.		1883	Pittsburg, Pa.	Brushy, La.
106792	K. H. R. S.	St. s.	Chico	541	790	116.0	28.8	18.0	O. p.		1890	Tacoma, Wash.	San Francisco, Cal.
5818		St. s.	Chico	62	31	78.0	18.0	7.0	I. t.		1870	Philadelphia, Pa.	New York, N. Y.
126901	K. L. R. F.	St. s.	Chief	170	124	92.0	23.0	10.5	I. t.		1893	Wilmington, Del.	Wilmington, Del.
127230	K. N. J. B.	St. y.	Chilhowee	95	64	110.0	16.1	9.8	Fsh.		1898	Baltimore, Md.	Baltimore, Md.
127078		St. s.	CHILI	2,584	1,845	320.5	42.0	21.8	I. t.		1895	Cleveland, Ohio	Buffalo, N. Y.
127322		St. s.	Chilkat	172	98	115.5	21.0	10.5	I. t.	250	1901	San Francisco, Cal.	San Francisco, Cal.
5972		St. s.	China	1,239	931	210.0	32.6	14.0	I. t.		1871	Buffalo, N. Y.	Buffalo, N. Y.
127262	K. N. L. T.	St. s. shp.	CHINA	5,000	3,160	440.4	48.1	32.8	O. p.	5,500	1893	Govan, Scotland.	New York, N. Y.
126990		St. p.	Chincoteague	133	110	100.0	21.0	5.8	I. p.	90	1893	Wilmington, Del.	Philadelphia, Pa.
126542		St. s.	Chinoak	21	10	59.0	14.5	4.3	I. t.		1869	Astoria, Oreg.	Astoria, Oreg.
127513		Gu. s.	Chinoak	14	9	45.0	11.4	3.7	I. t.		1901	Warrenton, Oreg.	Portland, Oreg.
126963		St. y.	Chipeta	44	26	60.0	14.0	8.1	Yel.		1893	Jamesstown, R. I.	Philadelphia, Pa.
127440		St. s.	CHIPPEWA	996	677	209.0	34.4	10.8	I. p.		1900	Toledo, Ohio	Marquette, Mich.
126874		St. s.	CHOCTAW	1,573	1,259	206.9	38.1	17.0	I. t.		1892	Cleveland, Ohio	do.
127320		St. p.	Choctaw	223	149	127.0	24.0	4.0	I. p.		1895	Dardanelle, Ark.	Vicksburg, Miss.
126161		St. s.	Choptank	346	282	130.5	25.2	8.5	I. p.		1883	Baltimore, Md.	Baltimore, Md.
4018		St. s.	Chowan	33	18	63.0	16.0	6.0	I. t.		1892	Philadelphia, Pa.	Norfolk, Va.
126541		St. p.	Chowan	10	8	57.3	12.6	2.5	Fsh.		1879	Colerain, N. C.	Edenton, N. C.
150185		St. s.	Christiana Baird	33	17	54.0	15.0	6.0	I. t.		1879	Cumdon, N. J.	New York, N. Y.
127362		St. s.	Chronic	9	6	37.8	9.0	4.0	I. t.		1893	South Boston, Mass.	Boston, Mass.
126524		St. s.	Christopher	16	8	43.4	11.2	4.5	Fsh.		1888	Brewer, Me.	Southwest Harbor, Me.
126952		St. s.	CHRISTOPHER COLUMBUS	1,511	945	362.0	42.0	21.0	I. p.	2,800	1893	Superior, Wis.	Marquette, Mich.
127285		St. s.	Christopher Columbus	41	19	75.0	18.5	7.0	Fsh.		1898	San Francisco, Cal.	San Francisco, Cal.
1879	H. D. S. B.	St. p.	Chrystemah	571	417	100.5	30.2	9.3	I. p.		1890	Nyaak, N. Y.	New York, N. Y.
127518		Gu. y.	Cleonia	21	19	48.5	15.6	5.5	Yel.		1891	Baltimore, Md.	Washington, D. C.
126029		St. s.	Cimbrla	275	187	110.7	39.0	7.6	I. p.		1882	Brewer, Me.	Bangor, Me.
126803		St. s.	CINCINNATI	1,255	927	193.2	46.5	15.4	Per.		1891	Elizabeth, N. J.	New York, N. Y.
126672		St. s.	Cinda	13	8	30.0	12.2	4.0			1883	Chicago, Ill.	Sandusky, Ohio.
127052		St. y.	Cisco	15	12	38.0	10.0	4.2	Yel.		1869	do	Cleveland, Ohio.
126787		St. s.	CISCOE	15	8	44.7	12.8	4.7	Fsh.		1891	Cleveland, Ohio	Cleveland, Ohio.
127119		St. s.	Ciscoe	25	15	58.0	14.3	6.9	I. t.		1895	Grand Haven, Mich.	Grand Haven, Mich.
126425		St. s.	City Belle	20	18	47.2	12.2	3.5	Per.		1887	New York, N. Y.	Baltimore, Md.
126760		St. p.	CITY OF ABERDEEN	244	138	127.0	16.5	6.0	I. p.	125	1891	Aberdeen, Wash.	Port Townsend, Wash.
126974		St. p.	CITY OF ALPENA	1,735	1,282	200.2	69.8	13.1	I. p.		1893	Wyandotte, Mich.	Detroit, Mich.
127363	J. V. B. P.	St. s. shp.	City of Augusta	2,869	1,920	302.0	40.2	17.0	O. p.	2,400	1880	Chester, Pa.	Savannah, Ga.
127020	K. L. W. N.	St. p.	City of Bangor	1,661	1,113	277.0	38.0	14.2	I. p.		1894	Boston, Mass.	Boston, Mass.
127191		St. s.	CITY OF BANGOR	3,690	2,970	372.5	44.8	23.5	I. p.		1890	West Bay City, Mich.	Port Huron, Mich.
126717		St. s.	City of Berlin	2,051	1,711	298.0	41.0	21.0	I. t.		1891	do	Detroit, Mich.
126542	K. F. H. M.	St. s. shp.	City of Birmingham	3,066	2,352	301.0	42.5	10.7	O. p.	1,800	1888	Chester, Pa.	Savannah, Ga.
125701		St. p.	City of Boston	187	243	148.5	29.0	12.2	Per.		1880	Boston, Mass.	Boston, Mass.
127093		St. p.	City of Bothell	60	48	64.9	11.5	3.4	I. p.		1894	Seattle, Wash.	Seattle, Wash.
127288		St. p.	City of Bradford	39	21	44.0	11.0	3.2	Prs.		1898	St. Michael, Alaska	St. Michael, Alaska.
126686		St. p.	City of Brockton	2,771	1,911	271.2	43.4	18.1	I. p.		1886	Chelsea, Mass.	Fall River, Mass.

1 Formerly * st. p. Cherokee.
2 Formerly * st. p. George M. Waters.

3 Formerly *
4 Formerly *
5 Am. st. s. Alice Blanchard.
6 Mex. st. s. Ygnacia Mariscal.
7 Am. st. s. Alice Blanchard.

8 Formerly } a British st. s. China.
9 Formerly } b Hawaiian st. s. China.

10 Formerly st. s. Pallas.
11 Formerly st. s. C. P. Conners.

MERCHANT STEAM VESSELS OF THE UNITED STATES—Continued.

Official No.	Signal letters.	Rtg.	Name of vessel.	Gross tonnage.	Net tonnage.	Length.	Breadth.	Depth.	Service.	Indicated horsepower.	When built.	Where built.	Home port (where permanent document issues).
						Feet.	Feet.	Feet.					
127132		St. p.	CITY OF BUFFALO	2,398	1,202	298.3	75.0	17.9	I. p.		1896	Wyandotte, Mich.	Cleveland, Ohio.
126996		St. p.	City of Camden	299	299	175.0	35.0	5.0	I. p.		1893	Jeffersonville, Ind.	Louisville, Ky.
126814		St. s.	City of Carabelle	12	6	41.2	12.7	4.8	I. f.		1892	Carabelle, Fla.	Apalachicola, Fla.
127400		St. p.	City of Charleston	84	81	107.9	23.3	3.0	I. f.		1900	Charleston, Tenn.	Chattanooga, Tenn.
5818		St. s.	City of Charlevoix	835	588	185.5	33.3	12.0	I. p.		1870	Cleveland, Ohio.	Duluth, Minn.
125256		St. p.	City of Chelsea	504	258	148.0	29.0	9.8	Fer.		1874	Wilmington, Del.	Boston, Mass.
126493		St. s.	City of Chelsea	611	327	185.5	28.0	9.0	I. p.	950	1884	do.	Wilmington, Del.
126627		St. p.	City of Chicago	1,164	737	226.0	34.0	13.0	I. p.		1890	West Bay City, Mich.	Grand Haven, Mich.
127325		St. p.	City of Cincinnati	816	645	300.0	38.0	6.0	I. p.		1899	Jeffersonville, Ind.	Cincinnati, Ohio.
126033		St. s.	City of Cleveland	1,609	1,319	255.7	39.5	18.4	I. f.		1882	Cleveland, Ohio.	Cincinnati, Ohio.
126333		St. p.	CITY OF CLEVELAND	1,923	1,324	272.0	40.6	14.6	I. p.		1886	Wyandotte, Mich.	Detroit, Mich.
127410		St. p.	City of Clifton	285	285	190.0	30.0	5.0	I. f.		1900	Jeffersonville, Ind.	St. Louis, Mo.
126954		St. s.	City of Columbia	23	16	41.8	12.2	3.4	I. f.		1893	Rahdor Beach, Wash.	Seattle, Wash.
5548		St. s.	City of Concord	385	282	135.2	25.8	11.0	I. f.		1898	Cleveland, Ohio.	Port Huron, Mich.
127256		St. p.	City of Concord	230	206	114.0	20.3	5.5	I. f.		1894	San Francisco, Cal.	San Francisco, Cal.
127243		St. p.	City of Denver	270	170	115.8	28.6	5.7	I. p.		1898	Seattle, Wash.	Seattle, Wash.
125428		St. c. ht.	City of Detroit	118	91	95.0	17.9	8.8	I. f.		1875	Buffalo, N. Y.	Greenport, N. Y.
126510		St. p.	City of Detroit	1,919	1,454	286.6	40.8	14.0	I. p.		1880	Wyandotte, Mich.	Detroit, Mich.
127215		St. p.	City of Dublin	147	113	111.0	26.9	4.8	I. f.		1867	Dublin, Ga.	Brunswick, Ga.
126511		St. p.	City of Ellensburg	213	188	118.0	22.9	4.5	I. p.		1888	Pasco, Wash.	Seattle, Wash.
127242		St. p.	City of Erie	2,498	1,280	319.0	44.0	18.0	I. p.		1898	Wyandotte, Mich.	Cleveland, Ohio.
127330		St. p.	City of Eugene	339	214	128.5	27.5	4.5	I. f.		1869	Eugene, Oreg.	Portland, Oreg.
127055	K. M. C. Q.	St. s.	City of Everett	2,504	1,858	345.0	42.1	13.7	O. f.	2,300	1894	Everett, Wash.	New York, N. Y.
127487		St. s.	City of Everett	212	111	134.0	21.0	6.8	I. p.		1900	do.	Pt. Townsend, Wash.
126988		St. p.	City of Fall River	2,533	1,722	292.0	42.4	17.3	I. p.		1883	Chelsea, Mass.	Fall River, Mass.
125258	J. P. K. H.	St. ship.	City of Ft. Lehigh	821	433	188.0	33.4	13.5	I. p.		1874	New York, N. Y.	Portland, Me.
4379		St. s.	City of Fremont	705	537	199.0	27.4	10.7	I. p.		1866	Cleveland, Ohio.	Milwaukee, Wis.
126897		St. s.	City of Genoa	2,190	1,773	391.0	42.5	20.1	I. f.		1892	West Bay City, Mich.	Sandusky, Ohio.
126720		St. s.	City of Glasgow	2,100	1,797	297.0	41.0	24.2	I. f.		1891	do.	Cleveland, Ohio.
126139	K. B. L. V.	St. s.	City of Gloucester	590	395	142.5	28.0	11.6	I. p.		1883	Brooklyn, N. Y.	Boston, Mass.
127349		St. p.	City of Golconda	49	49	102.0	17.0	3.5	I. p.		1899	Golconda, Ill.	Paducah, Ky.
125743		St. s.	City of Grand Rapids	394	300	125.6	27.4	7.5	I. p.		1879	Grand Haven, Mich.	Chicago, Ill.
91226		St. s.	City of Green Bay	257	178	113.0	26.8	7.5	I. p.		1890	Port Howard, Wis.	Milwaukee, Wis.
127313		St. p.	City of Greenwood	97	57	130.0	28.0	3.5	I. p.		1899	Jeffersonville, Ind.	Jeffersonville, Ind.
127171		St. p.	City of Hartford	60	56	99.0	13.7	4.0	I. f.		1891	Jefferson City, Mo.	New Orleans, La.
127110		St. p.	City of Hawkinsville	175	114	132.0	28.1	4.0	I. f.		1890	Abbeville, Ga.	Cedar Key, Fla.
125488		St. c. ht.	City of Henry	95	67	141.6	17.4	6.0	I. f.		1875	Chicago, Ill.	Peoria, Ill.
126997		St. s.	City of Holland	439	331	141.6	20.4	10.0	I. p.		1891	Saugatuck, Mich.	Port Huron, Mich.
7972		St. p.	City of Hudson	816	624	224.2	28.6	9.6	I. p.		1862	Stillwater, Conn.	Albany, N. Y.
127318		St. p.	City of Hudson	61	31	71.0	12.7	2.9	I. f.		1899	Stillwater, Minn.	St. Paul, Minn.
127407		St. p.	City of Huntington	58	58	84.3	26.8	3.0	Fer.		1900	Middleport, Ohio.	Cincinnati, Ohio.
127301		St. p.	City of Idaho	116	74	98.0	21.7	3.5	I. p.		1898	Memphis, Tenn.	Memphis, Tenn.
126981		St. p.	City of Jacksonville	459	395	166.5	32.5	6.0	I. p.		1882	Wilmington, Del.	New York, N. Y.
126725		St. p.	City of Jeffersonville	161	161	150.0	34.0	6.3	Fer.		1891	Jacksonville, Ind.	Louisville, Ky.
126949		St. s.	City of Kalamazoo	729	563	191.7	31.8	12.5	I. p.		1893	South Haven, Mich.	Grand Haven, Mich.
5-20	H. D. V. W.	St. p.	City of Key West	939	900	227.5	30.0	10.0	I. p.	990	1895	Athens, N. Y.	New Haven, Conn.
127120		St. p.	City of Knoxville	147	117	136.0	18.0	3.0	I. f.	10	1896	Knoxville, Tenn.	Cincinnati, Ohio.
5273	H. T. M. L.	St. p.	City of Lawrence	1,078	1,351	244.0	62.5	11.0	I. p.		1867	Wilmington, Del.	New London, Conn.
126731		St. s.	City of London	2,005	1,075	297.0	41.0	20.5	I. f.		1891	West Bay City, Mich.	Duluth, Minn.
110824		St. s.	City of Louisville	554	451	177.7	26.1	10.0	I. p.		1880	Saugatuck, Mich.	Milwaukee, Wis.
127023		St. p.	City of Louisville	1,081	1,141	304.0	42.7	7.0	I. p.		1894	Jeffersonville, Ind.	Cincinnati, Ohio.
127635	K. L. W. V.	St. s.	City of Lowell	2,075	1,877	322.3	49.7	17.7	I. p.	4,400	1894	Bath, Mo.	New London, Conn.
125684		St. p.	City of Lynn	340	170	117.3	25.8	10.9	Fer.		1879	do.	Boston, Mass.
5357		St. p.	City of McGregor	98	98	106.0	20.0	4.3	I. p.		1867	Pittsburg, Pa.	St. Louis, Mo.
126988		St. p.	City of Mackinac	1,749	1,277	260.0	69.2	13.4	I. p.		1893	Wyandotte, Mich.	Detroit, Mich.
125621	J. S. P. T.	St. ship.	City of Macon	2,092	1,417	257.4	36.7	16.0	O. p.	1,100	1877	Chester, Pa.	Savannah, Ga.
127216		St. p.	City of Macon	369	219	196.7	29.0	4.5	I. f.		1867	Macon, Ga.	Brunswick, Ga.
126039		St. p.	City of Malden	487	243	159.6	29.1	12.0	Fer.		1882	Chelsea, Mass.	Boston, Mass.
126022		St. s.	City of Marquette	19	0	49.8	12.2	5.7	I. f.		1892	Marquette, Mich.	Duluth, Minn.
126614		St. s.	City of Marquette	341	295	114.2	25.3	9.1	I. p.		1890	Manitowish, Wis.	Marquette, Mich.
127280		St. p.	City of Memphis	432	322	209.0	26.0	6.0	I. p.		1898	Jacksonville, Ind.	St. Louis, Mo.
126490		St. p.	City of Metropolis	97	62	79.0	13.0	3.5	I. p.		1888	Metropolis, Ill.	Burlington, Iowa.
125500		St. p.	City of Milwaukee	1,148	871	230.7	33.8	12.3	I. p.		1881	Wyandotte, Mich.	Grand Haven, Mich.
127291		St. p.	City of Mobile	209	209	176.0	34.0	4.2	I. p.		1898	Mobile Ala.	Mobile Ala.
126213		St. s.	City of Mt. Clemens	132	97	105.5	23.3	7.5	I. f.		1884	Mount Clemens, Mich.	Detroit, Mich.
126989		St. s.	City of Naples	2,109	1,772	301.0	42.5	20.1	I. f.		1892	West Bay City, Mich.	Sandusky, Ohio.
127403		St. s.	City of Naples	24	18	49.3	12.8	4.7	I. f.		1900	Marco, Fla.	Tampa, Fla.
126338		St. p.	City of New York	50	50	94.0	21.0	3.0	Fer.		1885	Rock Island, Ill.	Burlington, Iowa.
125408		St. s.	City of New Baltimore	80	60	94.0	20.0	6.9	I. p.		1875	Marine City, Mich.	Port Huron, Mich.
125254	J. P. H. R.	St. ship.	City of New Bedford	821	433	188.0	33.4	13.5	I. f.		1874	New York, N. Y.	Fall River, Mass.
125736		St. p.	City of Newburgh	418	301	133.0	29.5	10.8	Fer.		1879	Newburgh, N. Y.	New York, N. Y.

¹ Formerly at. s. Champlain.
² Formerly at. p. M. C. Hawley.

¹ Formerly at. p.
^a Escort.
^b U. S. O. M. D. Escort.
^c Catskill.

⁴ Formerly at. s. City of Richmond.
⁵ Formerly at. s. R. C. Reid.

MERCHANT STEAM VESSELS OF THE UNITED STATES—Continued.

Official No.	Signal letters.	Rig.	Name of vessel.	Gross tonnage.	Net tonnage.	Length.	Breadth.	Depth.	Service.	Indicated horsepower.	When built.	Where built.	Home port (where permanent document issues).
5033	H. D. W. K.	St. p.	City of Newport	561	468	177.5	23.5	8.8	I. p.	1863	New York, N. Y.	Providence, R. I.
4377	St. a.	City of New York	301	209	130.3	27.8	11.8	I. f.	1863	Cleveland, Ohio.	Port Huron, Mich.
5375	St. a.	City of Norwalk	265	228	104.6	22.7	7.7	I. f.	1867	Farley Creek, Md.	Bridgeport, Conn.
127272	St. a.	City of Olympia	51	29	55.4	10.9	7.0	I. t.	1898	Olympia, Wash.	Pt. Townsend, Wash.
127135	St. a.	CITY OF ORTONVILLE	21	14	53.0	9.3	4.5	I. p.	1900	Ortonville, Minn.	St. Paul, Minn.
125204	J. N. T. F.	St. shp.	City of Panama	1,490	1,040	250.0	36.0	20.2	O. p.	1873	Chester, Pa.	New York, N. Y.
125664	J. S. W. K.	St. shp.	City of Paris	3,532	2,504	345.0	38.0	19.9	O. p.	2,600	1878	Do.
126722	St. a.	City of Paris	2,062	1,714	298.0	41.0	21.0	I. f.	1891	West Bay City, Mich.	Port Huron, Mich.
127269	St. p.	City of Paris	300	180	120.3	20.4	4.4	I. p.	1898	Seattle, Wash.	San Francisco, Cal.
125265	J. P. N. F.	St. shp.	City of Peking	5,079	3,128	408.0	47.0	19.5	O. p.	3,500	1874	Chester, Pa.	New York, N. Y.
126858	St. p.	City of Peoria	128	128	130.0	20.0	4.5	I. p.	1892	Jeffersonville, Ind.	Peoria, Ill.
127165	K. M. V. T.	St. a.	City of Philadelphia	542	409	140.0	20.7	10.0	O. f.	1896	Wilmington, Del.	Philadelphia, Pa.
127314	St. p.	City of Pittsburg	1,043	1,043	292.7	48.8	7.0	I. p.	1899	Marletta, Ohio	Pittsburg, Pa.
126507	St. p.	City of Portsmouth	457	308	145.0	30.0	10.0	I. p.	1888	Wilmington, Del.	Norfolk, Va.
125830	St. p.	City of Providence	1,303	1,303	273.7	41.5	7.8	I. p.	1880	Jeffersonville, Ind.	St. Louis, Mo.
125970	J. V. R. N.	St. shp.	City of Puebla	2,623	1,712	320.0	38.6	16.0	O. p.	2,300	1881	Philadelphia, Pa.	New York, N. Y.
126551	St. a.	City of Raelno	1,011	801	203.5	40.0	13.5	I. p.	1888	Munltowoc, Wis.	Milwaukee, Wis.
126599	St. p.	City of Reading	570	445	145.0	30.1	11.0	Fer.	1889	Wilmington, Del.	Camden, N. J.
127044	St. a.	City of Renton	18	16	40.4	10.0	3.5	I. p.	1894	Seattle, Wash.	Seattle, Wash.
127545	K. Q. W. G.	St. p.	City of Rockland	1,690	1,020	274.3	38.5	14.4	O. p.	1901	East Boston, Mass.	Boston, Mass.
125914	St. a.	City of Rome	1,908	1,594	268.2	40.2	20.3	I. f.	1881	Cleveland, Ohio.	Sandusky, Ohio.
127359	St. a.	City of Rossford	355	288	133.3	31.0	7.6	Mac.	1890	Toledo, Ohio.	Toledo, Ohio.
126101	St. p.	City of Saint Louis	1,614	1,505	300.0	40.0	8.6	I. p.	1883	Jeffersonville, Ind.	St. Louis, Mo.
8065	St. p.	City of Saint Louis	224	224	160.0	32.0	6.0	I. p.	1873	Madison, Ind.	Do.
125466	St. p.	City of Salem	456	423	156.6	33.0	4.0	I. p.	1875	Portland, Oreg.	Portland, Oreg.
127158	St. a.	City of Salem	195	137	104.0	23.5	9.0	Mac.	1900	Wilmington, Del.	Camden, N. J.
125040	J. L. P. S.	St. shp.	City of San Antonio	1,604	1,201	228.0	30.0	20.3	O. p.	1,200	1872	Chester, Pa.	New York, N. Y.
126536	St. p.	City of Seattle	272	186	121.5	33.2	8.0	Fer.	1888	Portland, Oreg.	Pt. Townsend, Wash.
126035	K. H. L. J.	St. shp.	City of Seattle	1,411	767	244.6	40.0	15.0	O. p.	2,500	1890	Philadelphia, Pa.	Tacoma, Wash.
126689	St. p.	City of Shelbeld	329	329	183.0	35.0	5.5	I. p.	1893	Jeffersonville, Ind.	St. Louis, Mo.
127460	St. p.	City of Shelton	190	138	99.8	20.5	6.0	I. p.	300	1895	Shelton, Wash.	Seattle, Wash.
125470	J. H. M. P.	St. shp.	City of Sydney	3,018	1,905	339.0	40.2	20.5	O. p.	2,750	1875	Chester, Pa.	New York, N. Y.
125925	St. a.	City of Stiles	212	123	114.0	20.0	7.2	I. f.	1881	Fort Howard, Wis.	Milwaukee, Wis.
125563	St. p.	City of Stockton	936	857	189.0	60.8	8.1	I. p.	1870	Stockton, Cal.	San Francisco, Cal.
101576	St. a.	City of Tampa	125	61	91.3	20.0	3.0	I. p.	1887	Mason City, W. Va.	Penacola, Fla.
126875	St. p.	City of Taunton	2,881	1,998	283.0	43.0	18.2	I. p.	1892	Chelsea, Mass.	Fall River, Mass.
126738	St. p.	CITY OF TOLEDO	1,003	654	212.0	31.7	12.8	I. p.	1891	Toledo, Ohio	Toledo, Mich.
126241	K. C. P. L.	St. shp.	City of Topeka	1,057	740	198.0	35.2	18.0	O. p.	1884	Chester, Pa.	New York, N. Y.
5928	St. a.	City of Traversa	1,153	925	214.5	31.2	12.8	I. p.	1871	Cleveland, Ohio.	Duluth, Minn.
127534	St. a.	CITY OF TRENTON	469	318	155.5	32.0	7.4	I. p.	1,000	1901	Philadelphia, Pa.	Wilmington, Del.
125522	St. p.	City of Troy	1,527	1,380	280.0	38.0	10.0	I. p.	1876	Brooklyn, N. Y.	Albany, N. Y.
125633	St. c. bt	City of Utica	111	71	97.0	17.0	7.5	I. f.	1874	Frankfort, N. Y.	New York, N. Y.
126685	St. a.	City of Venice	2,107	1,771	301.0	42.5	20.1	I. f.	1892	West Bay City, Mich.	Port Huron, Mich.
127072	St. p.	City of Warsaw	178	112	100.0	25.4	3.1	Fer.	1895	Jeffersonville, Ind.	St. Louis, Mo.
127274	St. a.	City of Warsaw	6	6	41.7	9.5	2.1	I. p.	1898	Glencinnath, C.	Evansville, Ind.
126347	St. p.	City of Watervillo	30	32	74.6	13.9	3.6	I. p.	1890	Brewer, Me.	Baltimore, Md.
125625	J. S. R. H.	St. shp.	City of Washington	2,683	1,743	300.5	38.4	19.2	O. p.	2,600	1877	Chester, Pa.	New York, N. Y.
127448	St. p.	City of Wheeling	308	308	169.3	34.4	4.8	I. p.	1900	Clarinton, Ohio.	Wheeling, W. Va.
126010	St. p.	City of Winona	212	178	137.0	20.1	4.0	I. p.	1882	Dubuque, Iowa.	Rock Island, Ill.
125911	J. V. L. M.	St. p.	City of Worcester	2,480	1,921	328.0	40.0	14.5	I. p.	1881	Wilmington, Del.	New London, Conn.
126245	St. a.	City of Yonkers	140	92	100.7	28.0	7.8	I. f.	1884	Athens, N. Y.	New York, N. Y.
125662	St. p.	City of the Stratts	1,094	811	234.0	36.0	13.0	I. p.	1878	Wyandotte, Mich.	Detroit, Mich.
126763	St. p.	Chas McDonald	230	118	95.2	24.7	6.5	I. f.	100	1891	Aberdeen, Wash.	Seattle, Wash.
5806	St. a.	Clara	58	20	75.6	16.0	0.6	I. t.	1870	New Brunswick, N. J.	Perth Amboy, N. J.
125017	St. a.	Clara	62	62	61.4	16.5	4.4	Mac.	1871	Philadelphia, Pa.	Philadelphia, Pa.
125591	St. a.	Clara	73	44	78.5	23.0	7.1	I. f.	1877	Tottenville, N. Y.	New York, N. Y.
120411	K. G. W. J.	St. y.	Clara	45	22	90.6	11.4	7.3	Yct.	1887	Bristol, R. I.	Do.
127293	St. a.	Clara	7	5	39.2	8.7	3.5	I. p.	1891	Benton Harbor, Mich.	St. Louis, Mo.
127125	St. a.	Clara S.	17	12	50.6	13.0	4.0	Fsh.	1899	Monroe, Mich.	Cleveland, Ohio.
125534	St. a.	Clara Belle	46	31	73.5	16.8	5.1	I. p.	1876	East Saginaw, Mich.	Port Huron, Mich.
126378	St. p.	Clara Brown	190	111	99.8	22.1	4.1	I. p.	1886	Tacoma, Wash.	Tacoma, Wash.
01027	St. p.	Clara Cavett	166	160	132.0	21.0	3.5	I. t.	1877	Point Harmar, Ohio	Pittsburg, Pa.
4874	St. a.	Clara Charita	125	62	115.0	2.8	9.0	O. t.	1851	Brooklyn, N. Y.	Boston, Mass.
125514	St. a.	Clara Ellen	117	90	108.0	17.8	10.2	Fsh.	1876	Boothbay, Me.	New York, N. Y.
127592	St. p.	Clara Hawes	44	27	45.6	14.0	3.0	1901	Ballard, Wash.	Seattle, Wash.
126553	St. a.	Clara Hickler	15	7	41.0	12.0	5.8	I. t.	1882	Buffalo, N. Y.	Marquette, Mich.
126111	St. a.	Clara May	21	11	61.0	13.0	4.0	1883	Lake Charles, La.	Galveston, Tex.
29466	St. a.	Clara McWilliams	50	25	60.0	17.6	7.0	I. t.	1874	Brooklyn, N. Y.	New York, N. Y.
126586	St. a.	Clara A. Elliott	21	13	50.2	12.3	5.0	Fsh.	1882	Saugatuck, Mich.	Grand Haven, Mich.
126201	St. a.	Clara A. McIntyre	44	22	48.2	12.0	4.0	I. t.	1881	Buffalo, N. Y.	Edenton, N. C.
125899	St. a.	Clara E. Uhler	43	21	65.2	17.3	7.3	I. p.	1881	Philadelphia, Pa.	Newburyport, Mass.
120742	St. a.	Clarence	50	38	84.7	10.5	6.5	I. p.	1891	Canastota, N. Y.	Charleston, S. C.

¹ Formerly st. p. Elon G. Smith. ² Formerly st. p. City of Detroit. ³ Formerly { a st. a. Clara Hickler. ⁴ Formerly st. a. Petrolia.
⁵ Formerly st. s. Volunteer. ⁶ Formerly * st. p. Mink No. 2. } b Br. st. s. Clara Hickler. ⁷ Harbor boat.

MERCHANT STEAM VESSELS OF THE UNITED STATES—Continued.

Official No.	Signal letters.	Rtg.	Name of vessel.	Gross tonnage.	Net tonnage.	Length.	Breadth.	Depth.	Service.	Indicated horsepower.	When built.	Where built.	Home port (where permanent document issues).
120847		St. s.	Clarence	117	71	91.5	24.7	7.5	I. f.		1869	Brooklyn, N. Y.	New York, N. Y.
127300		St. s.	CLARENCE A. BLACK	4,521	3,474	413.4	50.2	24.5	I. p.		1898	Lorain, Ohio	Duluth, Minn.
96365		St. s.	Clarence B. Mitchell	47	32	77.3	14.5	8.1	I. f.		1897	Boston, Mass.	Boston, Mass.
125376		St. s.	Claribel	23	11	55.6	13.0	6.3	I. t.		1875	Belleville, N. J.	Richmond, Va.
126740		St. s.	Claribel	39	26	61.0	16.0	6.3	I. p.		1891	Benton Harbor, Mich.	New Orleans, La.
125637		St. s.	Clarion	1,711	1,513	210.9	30.1	15.5	I. f.		1881	Wyandotte, Mich.	Eric, Pa.
126105		St. y.	Claude S.	15	9	47.0	9.2	4.5	Yel.		1885	Ogdensburg, N. Y.	Cape Vincent, N. Y.
127123		St. s.	Claude B. Hawthorn	39	26	58.0	13.0	5.2	I. t.		1896	Seattle, Wash.	Portland, Oreg.
127431	K. P. W. G.	St. s.	CLAUDINE	840	669	178.6	32.0	15.1	O. p.	1,000	1890	Glasgow, Scotland	Honolulu, H. I.
126985		St. y.	Claymore	32	10	75.5	9.5	7.4	Yel.		1893	Nyack, N. Y.	Greenport, N. Y.
120412		St. s.	Clayt	10	9	40.5	10.8	4.2	I. t.		1887	Indian River, Mich.	Grand Haven, Mich.
127060		St. s.	Clemente	7	7	28.7	10.4	3.3	Mse.		1894	Port Angeles, Wash.	Los Angeles, Cal.
120345		St. s.	Cleo	30	15	44.0	13.0	5.4	O. p.		1886	New Haven, Conn.	New Haven, Conn.
120866	K. L. G. W.	St. y.	Clermont	298	203	164.9	25.6	10.6	Yel.		1892	Brooklyn, N. Y.	New York, N. Y.
34200		St. s.	Clifford	212	142	115.1	28.5	7.8	I. f.		1890	Rocky Hill, Conn.	Hartford, Conn.
120118		St. p.	Clifton	280	185	133.0	27.8	4.1	I. p.		1883	Pittsburg, Pa.	Pittsburg, Pa.
120520		St. y.	CLIFTON	153	114	101.0	16.1	8.6	Yel.	300	1888	Chester, Pa.	New York, N. Y.
127099		St. p.	Clifton	256	201	142.4	42.0	9.0	I. p.		1861	New York, N. Y.	Beaufort, S. C.
33853		St. s.	Climax	119	77	80.0	27.4	8.0	I. t.		1872	Brooklyn, N. Y.	New York, N. Y.
126385		St. s.	Climax	20	11	58.4	9.3	4.0	I. p.		1886	Peekskill, N. Y.	Do.
127007		St. s.	Climax	58	49	82.0	18.5	4.0	I. p.		1893	Burlington, Iowa	Rock Island, Ill.
127492		St. s.	Climax	10	8	38.0	12.1	3.7	Oys.		1900	Bridgeport, Conn.	Bridgeport, Conn.
127512		St. p.	Climax	111	73	110.0	21.0	4.2	I. t.		1901	Wilmington, N. C.	Wilmington, N. C.
127319		St. p.	Clinch	21	24	80.0	16.0	2.1	I. p.		1899	Kingston, Tenn.	Chattanooga, Tenn.
4870		St. p.	Clinton	580	407	152.9	32.8	11.8	Fer.		1862	New York, N. Y.	New York, N. Y.
5450	J. C. M. V.	St. p.	Clinton	1,187	717	220.0	31.5	18.2	O. p.		1863	Wilmington, Del.	New Orleans, La.
120020		St. s.	Clinton	12	6	39.6	10.4	5.1	I. p.		1882	Glenwood, N. Y.	Cold Springs, N. Y.
127221		St. s.	Clinton	28	19	57.9	16.1	4.7	I. f.		1898	East Rockaway, N. Y.	New York, N. Y.
127238		St. s.	CLINTON	40	27	53.7	14.4	6.4	I. t.		1898	Newburgh, N. Y.	Do.
127245		St. s.	Clinton	124	62	96.0	24.0	6.2	I. f.		1898	Mount Clemens, Mich.	Detroit, Mich.
127376		St. s.	Clinton	7	7	35.4	10.5	2.3	I. t.		1899	Clinton, Tenn.	Chattanooga, Tenn.
125670		St. s.	Clio	117	83	94.0	22.0	6.0	O. p.		1878	Wilmington, Del.	New York, N. Y.
127232		St. s.	Clio	217	136	108.3	23.0	6.6	I. p.		1898	Philadelphia, Pa.	Wilmington, Del.
127207		St. p.	Clio	34	34	94.0	15.0	4.3	I. t.		1898	St. Michael, Alaska	St. Michael, Alaska
120189		St. p.	Clipper	98	90	133.6	25.0	3.4	Fer.		1888	Harnes Landing, W. Va.	Louisville, Ky.
127079		St. p.	Clipper	185	111	124.0	21.6	3.5	I. p.		1895	Pittsburg, Pa.	Pittsburg, Pa.
127331		St. p.	Clipper	10	10	40.0	11.0	2.4	I. p.		1899	Buffalo, Iowa	Rock Island, Ill.
127148		St. y.	Clolla	26	18	60.2	11.5	5.5	Yel.		1896	Boston, Mass.	Boston, Mass.
127439		St. s.	Cloverport	10	10	41.0	8.0	3.0	I. p.		1896	Cloverport, Ky.	Puduch, Ky.
125089		St. p.	Clyde	121	121	125.0	19.0	4.0	I. p.		1870	Dubuque, Iowa	St. Paul, Minn.
125946		St. s.	Clyde	1,306	1,158	256.0	36.6	19.3	I. f.		1881	West Bay City, Mich.	Niagara Falls, N. Y.
127049		St. p.	Clyde	385	335	175.0	33.0	5.2	I. p.		1894	Jedersonville, Ind.	St. Louis, Mo.
5350		St. p.	Coal City	361	361	170.0	32.4	4.9	I. f.		1894	Brownsville, Pa.	Pittsburg, Pa.
120765		St. s.	Coaster	119	90	98.0	22.0	6.7	I. f.		1889	Toledo, Ohio	Cape Vincent, N. Y.
127415	K. P. S. R.	St. s.	Coastwise	268	182	109.3	24.5	15.0	I. t.		1900	Port Amboy, N. J.	Port Amboy, N. J.
127395		St. p.	Cocheo	231	219	135.0	31.0	3.0	I. f.		1899	Yuma, Ariz.	Yuma, Ariz.
120451		St. s.	Cocheo	67	33	77.0	18.2	8.1	I. t.		1887	Bath, Me.	Boston, Mass.
127271	K. N. M. V.	St. s.	Cocoa	1,214	941	205.4	36.0	25.0	O. p.	1,000	1870	Philadelphia, Pa.	New Haven, Conn.
120880		St. s.	Coporis	2,165	1,802	275.5	40.1	26.0	I. t.		1892	Buffalo, N. Y.	Eric, Pa.
125135		St. s.	Coo F. Young	65	33	74.3	19.0	8.6	I. t.		1872	Sleightsburg, N. Y.	Albany, N. Y.
127398		St. s.	Cohannet	69	31	71.2	20.0	7.9	I. t.		1900	Bath, Me.	Fall River, Mass.
126642		St. s.	COLGATE HOYT	1,252	1,008	276.5	36.1	18.6	I. f.		1896	Duluth, Minn.	Duluth, Minn.
26900		St. p.	College Point	724	593	214.0	45.0	11.0	Fer.		1898	Hoboken, N. J.	New York, N. Y.
127218		St. s.	Collinsville	11	7	36.0	8.8	4.0	I. t.		1897	San Francisco, Cal.	San Francisco, Cal.
120548		St. s.	COLLIS	205	102	110.0	23.0	13.0	O. p.	600	1889	do.	Do.
125099	J. M. S. K.	St. shp.	Colonia	2,685	1,843	292.0	40.0	20.3	O. p.	1,750	1873	Chester, Pa.	New York, N. Y.
120701		St. s.	Colon	104	58	90.0	20.0	10.0	I. t.		1891	Wilmington, Del.	Do.
120347		St. s.	Col. Bartlett	11	6	38.8	9.2	3.3	I. t.		1886	Fremont, Ohio	Sandusky, Ohio
120027		St. s.	Col. Ferry	17	9	42.0	12.5	6.5	I. t.		1882	Lake Harbor, Mich.	Grand Haven, Mich.
120801		St. p.	Col. Ledyard	203	101	91.9	46.3	8.9	Fer.		1891	Noank, Conn.	New London, Conn.
4894		St. s.	Col. L. Aspinwall	71	35	87.0	18.0	8.0	I. p.		1864	New York, N. Y.	Shieldsboro, Miss.
120532		St. s.	Col. E. A. Stevens	48	24	77.0	15.9	7.3	I. t.		1883	Hoboken, N. J.	New York, N. Y.
4566		St. s.	Col. E. B. Grubb	25	12	54.0	13.7	0.0	I. t.		1865	Philadelphia, Pa.	Do.
125876		St. s.	Col. J. C. Hill	11	9	38.9	11.4	4.6	I. t.		1880	Baltimore, Md.	Norfolk Va.
126983		St. s.	Col. JOHN F. GAYNOR	153	76	91.5	21.0	10.4	O. t.		1893	Philadelphia, Pa.	New York, N. Y.
127475		St. s.	Col. John N. Partridge	15	11	36.6	12.7	5.8	I. t.		1900	Buffalo, N. Y.	Rochester, N. Y.
10943		St. p.	Colonia	738	501	199.1	30.0	10.8	I. p.		1859	Wilmington, Del.	New York, N. Y.
107474	K. P. H. F.	St. y.	COLONIA	259	151	163.7	22.3	10.0	Yel.	2,000	1899	Chester, Pa.	Do.
126012		St. s.	Colonial	1,501	1,188	244.5	30.3	19.2	I. f.		1882	Cleveland, Ohio	Cleveland, Ohio.

¹ Formerly U. S. C. S. at. s. Dalry.

² Formerly st. y. Helen.

³ Formerly Hawaiian st. s. Claudine.

⁴ Formerly U. S. R. C. Thomas Ewing.

⁵ Formerly U. S. S. Commodore Morris.

⁶ Formerly st. s. Fred Tank.

⁷ Formerly Spanish st. s. (a) Cuba.

(b) Argonauta.

⁸ Formerly st. p. Wiehawken.

⁹ Formerly st. p. Georganna.

¹⁰ Formerly at. y. Alberta.

¹¹ Lost May 11, 1901.

MERCHANT STEAM VESSELS OF THE UNITED STATES—Continued.

Official No.	Signal letter.	Rig.	Name of vessel.	Gross tonnage.	Net tonnage.	Length.	Breadth.	Depth.	Service.	Indicated horsepower.	When built.	Where built.	Home port (where permanent document issues).
						<i>Fect.</i>	<i>Fect.</i>	<i>Fect.</i>					
127089		St. s.	Colonial	110	80	91.2	17.4	5.7	I. p.		1895	Baldwinsville, N. Y.	Owego, N. Y.
125734	J. T. K. C.	St. shp.	Colorado	2,764	2,022	206.0	39.0	21.0	O. p.	1,600	1879	Chester, Pa.	New York, N. Y.
126284		St. p.	Colorado	833	541	171.0	36.7	13.4	Fer.		1885	Wilmington, Del.	Do.
4880		St. s.	Columbia	89	52	112.1	18.4	7.5	I. t.		1863	Philadelphia, Pa.	Albany, N. Y.
5497		St. p.	Columbia	586	416	154.0	31.7	12.3	Fer.		1807	Brooklyn, N. Y.	New York, N. Y.
5971		St. s.	Columbia	19	10	55.0	13.4	5.1	I. t.		1871	Philadelphia, Pa.	Baltimore, Md.
125144		St. s.	Columbia	96	48	87.0	20.0	9.0	I. p.		1872	Brooklyn, N. Y.	New York, N. Y.
125597		St. p.	Columbia	663	535	220.0	34.0	7.2	I. t.		1876	Wilmington, Del.	Philadelphia, Pa.
125592	J. S. K. G.	St. p.	Columbia	1,468	1,098	260.0	39.0	12.0	I. p.		1877	Greenpoint, N. Y.	New York, N. Y.
125614		St. p.	Columbia	388	284	141.0	30.0	7.7	Fer.		1877	Wilmington, Del.	Camden, N. J.
125801	J. T. Q. R.	St. shp.	Columbia	2,721	1,740	309.0	38.5	14.4	O. p.		1889	Chester, Pa.	Portland, Oreg.
125947		St. s.	Columbia	1,373	1,053	235.4	35.0	18.0	I. t.		1881	Cleveland, Ohio.	Sandusky, Ohio.
126578		St. c. bt.	Columbia	130	104	92.7	17.4	9.2	I. f.		1889	Lockport, N. Y.	Buffalo, N. Y.
126643		St. s.	Columbia	174	109	108.4	28.5	9.1	I. p.		1890	Athens, N. Y.	Perth Amboy, N. J.
126786		St. p.	Columbia	588	459	148.0	48.0	12.0	Fer.		1891	Baltimore, Md.	Washington, D. C.
126823		St. s.	Columbia	132	70	102.0	24.3	11.3	O. t.		1891	North Bend, Oreg.	San Francisco, Cal.
126801		St. s.	Columbia	139	90	109.0	20.0	9.0	I. p.		1892	Grand Haven, Mich.	Grand Haven, Mich.
126804		St. p.	Columbia	260	260	170.0	35.0	6.0	Fer.		1892	Jeffersonville, Ind.	Louisville, Ky.
126882		St. s.	Columbia	83	41	81.0	17.2	7.0	I. p.		1892	Grand Haven, Mich.	Grand Haven, Mich.
129003		St. s.	Columbia	19	9	56.5	13.3	4.4	Fer.		1892	Middletown, Conn.	Portsmouth, N. H.
129057		St. p.	Columbia	197	197	156.0	24.2	4.0	I. p.		1893	Point Pleasant, W. Va.	Wheeling, W. Va.
127004		St. p.	Columbia	92	87	123.0	32.0	3.2	I. p.		1894	Madisonville, La.	Shiloh, Miss.
127009		St. p.	Columbia	810	660	156.0	36.6	13.3	Fer.		1895	Chester, Pa.	New York, N. Y.
127116		St. s.	COLUMBIA	84	57	77.0	18.0	9.0	I. t.		1890	Philadelphia, Pa.	Philadelphia, Pa.
127110		St. s.	Columbia	26	17	58.4	12.6	3.7	I. p.		1890	Clayton, N. Y.	Capo Vincent, N. Y.
127192		St. p.	Columbia	222	222	166.5	33.0	5.0	I. p.		1897	Clinton, Iowa	Rock Island, Ill.
127243		St. p.	Columbia	73	73	85.5	18.8	3.8	I. p.		1898	Osage City, Mo.	St. Louis, Mo.
127320		St. s.	Columbia	9	5	25.8	10.0	2.7	I. f.		1894	Fairhaven, Wash.	Pt. Townsend, Wash.
127364	K. P. H. Q.	St. s.	COLUMBIA	682	349	179.4	33.0	20.1	Yct.		1899	Elizabeth, N. J.	New York, N. Y.
127410		St. s.	Columbia	12	10	41.5	16.0	4.0	I. p.		1900	Patchogue, N. Y.	Patchogue, N. Y.
127422		St. s.	COLUMBIA	114	77	84.0	20.3	11.5	I. t.		1900	Ferrysburg, Mich.	Detroit, Mich.
127436		St. p.	Columbia	82	82	117.3	24.0	4.6	I. p.		1900	Stillwater, Minn.	St. Paul, Minn.
127453		St. p.	Columbia	156	51	104.5	19.8	5.8	I. p.		1900	Pensacola, Fla.	Pensacola, Fla.
127472		St. p.	Columbia	761	658	198.0	40.0	7.2	I. f.		1898	San Francisco, Cal.	San Francisco, Cal.
127207		St. s.	Colwell	20	11	57.0	13.0	3.5	I. f.		1897	Ilwaco, Wash.	Astoria, Oreg.
129310	K. D. F. C.	St. shp.	Comet	2,034	2,251	320.0	42.8	21.5	O. p.	1,900	1885	Chester, Pa.	New York, N. Y.
127111	K. M. L. R.	St. shp.	COMANCHE	3,202	2,073	300.0	46.0	18.9	O. p.	3,528	1895	Philadelphia, Pa.	New York, N. Y.
129772		St. p.	Comaho	25	12	62.0	10.8	3.4	I. p.		1891	Saugatuck, Mich.	Grand Haven, Mich.
15656		St. s.	Comet	49	24	64.0	16.0	7.7	I. t.		1870	Camden, N. J.	Philadelphia, Pa.
125330		St. s.	Comet	23	11	51.0	12.5	5.2	I. p.		1874	Apponaug, R. I.	Baltimore, Md.
126107		St. s.	Comet	63	47	82.0	17.0	7.0	I. p.		1883	Aaronsville, Oreg.	Coos Bay, Oreg.
126457		St. p.	Comet	96	73	120.6	20.7	4.2	I. p.		1887	Baltimore, Md.	New York, N. Y.
126726		St. p.	Comet	7	7	50.0	11.0	2.8	I. p.		1891	Moline, Ill.	Burlington, Iowa.
127184		St. s.	Comet	12	8	44.4	11.7	4.4	I. f.		1895	Astoria, Oreg.	Astoria, Oreg.
127338		St. s.	Comet	21	13	63.0	11.1	0.0	Yct.		1899	Bridgeport, Conn.	New York, N. Y.
127361		St. s.	Comet	18	13	50.0	12.4	4.2	Fsh.		1893	Buffalo, N. Y.	Erie, Pa.
126465	K. G. J. C.	St. y.	COMFORT	80	55	102.1	23.5	0.7	Yct.		1887	Baltimore, Md.	Baltimore, Md.
127169		St. s.	Comfort	10	7	40.1	10.7	3.8	I. f.		1895	Tronton, N. J.	Key West, Fla.
126962		St. s.	Commander	09	49	76.3	21.7	9.6	I. t.		1893	Wilmington, Del.	New York, N. Y.
127280		St. s.	Commander	47	40	68.0	16.4	5.8	Oys.		1894	Baltimore, Md.	Do.
125045		St. s.	Commodore	112	98	99.0	19.0	6.0	Drq.		1874	Milwaukee, Wis.	Toledo, Ohio.
18913		St. s.	Commodore	10	20	69.9	14.5	7.9	I. f.		1865	Chicago, Ill.	Chicago, Ill.
125145		St. s.	Commodore	25	22	58.0	18.4	5.0	Oys.		1873	Islip, N. Y.	New York, N. Y.
125452		St. s.	Commodore	2,082	1,927	205.4	42.2	15.4	I. p.		1875	Cleveland, Ohio.	Buffalo, N. Y.
126412		St. s.	Commodore	125	79	95.0	30.8	8.5	I. f.		1887	Wilmington, Del.	New York, N. Y.
126636		St. p.	Commodore	80	86	97.0	23.2	3.2	I. p.		1860	New Haven, Mo.	St. Louis, Mo.
127353		St. p.	Commodore	32	32	70.0	18.0	3.0	Fer.		1898	Lake City, Minn.	St. Paul, Minn.
127414		St. s.	Commodore	44	33	70.0	21.5	5.6	Mso.		1900	San Francisco, Cal.	San Francisco, Cal.
1900		St. p.	Commodore Barney	538	409	143.6	33.0	12.2	Fer.		1859	Brooklyn, N. Y.	Cincinnati, Ohio.
127521		St. y.	Commodore Bartlett	58	39	77.8	15.2	5.5	Yct.		1901	Groton, N. Y.	Baltimore, Md.
125044		St. s.	Commodore Duryea	45	22	74.1	18.1	7.0	I. t.		1872	Port Richmond, N. Y.	New York, N. Y.
1869		St. p.	Commodore Perry	538	415	143.6	33.9	12.2	Fer.		1859	Brooklyn, N. Y.	Charleston, S. C.
1870		St. p.	Communipaw	1,023	809	217.0	33.4	12.0	Fer.		1863	do.	New York, N. Y.
80410		St. s.	Communipaw	93	54	98.6	20.8	7.9	I. f.		1872	Keyport, N. J.	Do.
126501		St. s.	Companion	190	124	124.0	28.2	6.1	Drq.		1888	Toledo, Ohio.	Detroit, Mich.
126590		St. s.	Compton	107	53	83.4	24.0	8.0	Fer.		1889	Wilmington, Del.	Wilmington, N. C.
127407	K. P. S. B.	St. s.	COMUS	4,828	3,900	391.6	48.3	15.8	O. p.	3,800	1900	Newport News, Va.	New York, N. Y.
126369		St. p.	Conanicut	353	241	125.5	28.0	10.0	Fer.		1886	Wilmington, Del.	Newport, R. I.
126719	K. J. H. D.	St. shp.	Concho	3,724	2,640	329.5	47.0	21.2	O. t.	2,600	1891	Chester, Pa.	New York, N. Y.
127289		St. s.	Concord	353	180	128.0	26.3	15.0	I. p.		1898	Philadelphia, Pa.	Fall River, Mass.
127295		St. p.	Concord	23	17	50.0	15.0	3.5	Fer.		1898	Boston, Mass.	Boston, Mass.
127306		St. s.	Concord	11	11	46.0	11.0	3.5	Fer.		1898	St. Michael, Alaska	St. Michael, Alaska.

¹ Formerly at s. Little Somers.
² Formerly at s. O. B. Green.

³ Formerly at s. p. Ethan Allen.
⁴ U. S. S. Commodore Barney.

⁵ Formerly at s. Wm. H. Payne.

⁶ Composite.

MERCHANT STEAM VESSELS OF THE UNITED STATES—Continued.

Official No.	Signal letters.	Rig.	Name of vessel.	Gross tonnage.	Net tonnage.	Length.	Breadth.	Depth.	Service.	Indicated horsepower.	When built.	Where built.	Home port (where permanent document issued).
						Feet.	Feet.	Feet.					
125840		St. p.	Concordia	72	72	92.0	25.5	4.0	Per.		1880	Jeffersonville, Ind.	Natchez, Miss.
127381		St. p.	Condor	177	177	130.0	30.0	5.0	I. p.		1899	Paducah, Ky.	Paducah, Ky.
125858		St. s.	Conemaugh	1,609	1,453	251.0	30.0	15.3	I. f.		1880	Bay City, Mich.	Erle, Pa.
126081	K. H. Q. F.	St. shp.	Conemaugh	2,328	1,739	293.8	37.1	24.3	O. p.	1,100	1882	Sunderland, England	New York, N. Y.
125669		St. s.	Conestoga	1,726	1,562	252.8	36.0	16.2	I. f.		1878	Cleveland, Ohio	Erle, Pa.
127057		St. s.	Coney Island	31	15	51.1	14.5	0.6	I. t.		1894	Gravesend, N. Y.	New York, N. Y.
126918		St. s.	Confidence	53	20	68.5	17.1	7.3	I. t.		1862	Bordentown, N. J.	Do.
127307		St. s.	Confidence	65	33	78.7	18.3	8.0	I. p.		1898	Baltimore, Md.	Boston, Mass.
127225		St. p.	Connasauga	39	39	90.0	13.5	3.0	I. p.		1897	Rome, Ga.	Mobile, Ala.
127000		St. s.	Connaut	62	31	69.0	18.0	10.2	I. t.		1893	Buffalo, N. Y.	Buffalo, N. Y.
126559		St. p.	Connecticut	3,399	1,872	345.5	48.8	18.0	O. p.		1889	Noank, Conn.	Providence, R. I.
126001		St. p.	CONNETQUOT	42	31	71.4	14.0	4.5	Fer.	70	1890	City Island, N. Y.	Camden, N. J.
125882		St. s.	Conohy	366	297	101.6	23.5	8.0	I. f.		1881	Philadelphia, Pa.	Baltimore, Md.
126045		St. s.	Conqueror	18	9	45.0	13.5	0.0	I. t.		1890	Brooklyn, N. Y.	Newport News, Va.
127533		St. s.	Conqueror	21	14	42.9	14.2	0.5	I. t.		1901	Long Island City, N. Y.	New York, N. Y.
125267		St. p.	Constance	422	377	101.5	32.0	5.5	I. p.		1871	San Francisco, Cal.	San Francisco, Cal.
4380		St. s.	Constellation	96	48	89.0	18.8	8.0	I. t.		1861	Clayton, N. Y.	Duluth, Minn.
126945		St. y.	Constatuta	38	19	75.2	13.0	5.0	Yct.		1893	Detroit, Mich.	Detroit, Mich.
127041		St. y.	Contest	14	7	52.0	10.4	4.6	Yct.		1894	Chicago, Ill.	Chicago, Ill.
4031	H. D. L. V.	St. p.	Continental	1,024	917	280.0	34.0	11.5	I. p.		1860	Brooklyn, N. Y.	New Haven, Conn.
126010		St. p.	Continental	1,506	1,188	244.7	30.4	19.2	I. f.		1862	Cleveland, Ohio	Marquette, Mich.
127298		St. p.	Conveyor	121	121	110.2	30.3	4.4	I. p.		1898	Middletown, Ohio	Wheeling, W. Va.
125182		St. s.	Convoy	78	39	89.5	19.0	9.2	I. t.		1873	Philadelphia, Pa.	Baltimore, Md.
126408		St. p.	Convoy	170	170	146.0	20.5	3.7	I. t.		1888	Madison, Ind.	Wheeling, W. Va.
127388	K. P. Q. D.	Gu. y.	Coon	26	26	40.2	17.2	4.7	Yct.		1899	Toms River, N. J.	New York, N. Y.
125735		St. p.	Cooper's Point	389	201	141.2	30.0	7.7	Fer.		1879	Wilmington, Del.	Camden, N. J.
126223	K. C. M. T.	St. s.	Coos Bay	544	403	180.5	27.0	14.0	O. p.	280	1884	Marshfield, Oreg.	San Francisco, Cal.
126700		St. s.	Coos River	16	8	44.6	11.6	5.1	I. p.		1890	do.	Coos Bay, Oreg.
127267		Gu. s.	Coot	5	5	30.8	9.5	2.5	I. p.		1898	Jamesport, N. Y.	Sag Harbor, N. Y.
127372		Gu. s.	Copper Queen	13	0	53.0	10.4	5.4	I. t.		1899	Coquille, Oreg.	Coos Bay, Oreg.
127163	K. M. V. Q.	St. s.	Coquille River	415	205	140.2	34.2	12.4	O. p.		1896	Prosper, Oreg.	San Francisco, Cal.
126924		St. s.	Cora	14	7	45.2	11.6	4.8	I. t.		1892	Riverprong, Mich.	Port Huron, Mich.
126525		St. s.	Cora Belle	10	10	41.2	11.3	4.0	I. p.		1888	North McGregor, Iowa	Caïro, Ill.
126228		St. s.	Cora A. Sheldon	54	27	65.1	16.0	0.2	I. p.		1881	Saugatuck, Mich.	Marquette, Mich.
125369		St. s.	Cora L. Staples	92	46	100.0	20.3	6.2	I. t.		1872	Wilmington, Del.	Fall River, Mass.
125598		St. s.	Cora P. White	106	53	95.0	18.2	7.6	Fsh.		1877	Fall River, Mass.	Greenport, N. Y.
127129		St. s.	CORALIA	4,330	3,351	413.2	48.0	21.0	I. f.		1896	Cleveland, Ohio	Duluth, Minn.
127425		St. s.	Cordella Heald	69	39	70.5	16.0	7.0	Drg.		1900	Oakland, Cal.	San Francisco, Cal.
127356		St. s.	Corinna	45	33	64.1	15.8	9/2	I. p.		1899	Portland, Me.	Portland, Me.
127124	K. M. P. T.	Na. y.	Corinthia	27	24	66.8	11.7	5.0	Yct.		1896	New York, N. Y.	Philadelphia, Pa.
125334		St. s.	Coronant	077	817	218.4	31.0	14.0	I. f.		1873	Cleveland, Ohio	Chicago, Ill.
125020		St. s.	Cornelia	41	21	66.2	16.2	7.3	I. t.		1881	Tottenville, N. Y.	Boston, Mass.
126018		St. s.	Cornelia	38	19	61.0	16.0	8.3	I. p.		1882	Buffalo, N. Y.	Oswego, N. Y.
127417		St. s.	Cornelia Cook	60	34	73.0	18.4	5.6	I. t.		1900	Portland, Oreg.	Seattle, Wash.
125890		St. s.	Cornelius Van Cott	41	20	64.3	14.5	5.9	I. p.		1881	Brooklyn, N. Y.	New York, N. Y.
127360		St. s.	Cornelius W. Desmond	32	22	60.0	14.0	5.4	Fsh.		1899	Buffalo, N. Y.	Erle, Pa.
10903		St. s.	Cornell	37	18	63.4	15.6	6.0	I. t.		1860	Dorchester, N. J.	New York, N. Y.
127141		St. y.	Cornell	14	9	60.0	9.0	5.0	Yct.		1865	Ithaca, N. Y.	Albany, N. Y.
127451		St. s.	CORNELI	5,082	3,086	454.0	50.2	21.5	I. f.		1900	South Chicago, Ill.	Duluth, Minn.
3227		St. y.	Corona	39	27	91.0	13.0	5.2	Yct.		1882	Providence, R. I.	Baltimore, Md.
126505		St. s.	CORONA	2,408	1,828	299.5	40.8	21.0	I. f.		1888	Cleveland, Ohio	Duluth, Minn.
126522	K. G. B. H.	St. shp.	CORONA	1,492	966	220.7	35.2	15.7	O. p.	1,440	1888	Philadelphia, Pa.	New York, N. Y.
126850		St. s.	Corona	27	13	64.0	16.5	7.5	I. t.		1892	Duluth, Minn.	Duluth, Minn.
126039		St. s.	Corona	23	12	51.4	12.7	5.2	I. p.		1892	Astoria, N. Y.	Baltimore, Md.
126373		St. p.	Coronado	308	223	100.0	26.0	9.2	Fer.	75	1866	San Francisco, Cal.	San Diego, Cal.
127468	K. Q. H. T.	St. s.	Coronado	578	381	186.1	36.2	12.5	O. p.		1900	Aberdeen, Wash.	San Francisco, Cal.
120171		St. p.	Corozal	283	283	142.8	30.0	5.0	I. p.		1883	Cincinnati, Ohio	New Orleans, La.
126184		St. s.	Corair	95	47	82.5	18.0	8.5	I. p.		1884	Camden, N. J.	Pittsburg, Pa.
126441		St. y.	Corair	36	29	58.2	10.1	5.0	I. p.		1887	Buffalo, N. Y.	Buffalo, N. Y.
126510		St. s.	Corair	70	35	85.6	18.9	5.6	I. p.		1888	East Providence, R. I.	Providence, R. I.
127328	K. N. W. S.	St. y.	CORSAIR	1,136	772	270.0	33.3	20.0	Yct.		1899	Newburgh, N. Y.	New York, N. Y.
126023		St. s.	Corsica	368	366	145.5	26.2	7.5	I. p.		1882	Wilmington, Del.	Baltimore, Md.
126474		St. s.	Corsica	2,304	1,786	299.5	40.8	21.0	I. p.		1888	Cleveland, Ohio	Duluth, Minn.
125842		St. o. bt.	Cortia	131	103	94.5	17.8	8.0	I. f.		1880	Havana, N. Y.	New York, N. Y.
127423		St. s.	Corwin	307	153	137.5	24.0	11.2	O. f.		1876	Portland, Oreg.	Boston, Mass.
01694	K. G. J. D.	St. y.	Cosette	42	21	89.0	12.8	7.8	Yct.		1884	Bristol, R. I.	Do.
126741	K. J. N. P.	St. shp.	COSTA RICA	1,783	1,100	221.5	36.0	19.3	O. p.	700	1891	Chester, Pa.	New York, N. Y.
126013	K. G. W. T.	St. s.	Cottago City	1,885	981	233.1	40.6	23.3	O. p.	1,300	1890	Bath, Mo.	Do.
127317		Gu. s.	Count and McKenzie	14	10	42.0	12.8	4.1	Oys.		1899	Patchogue, N. Y.	New Haven, Conn.
126703		St. s.	Coontess	9	5	56.4	10.7	3.0	I. p.		1891	Detroit, Mich.	Norfolk, Va.
126201		St. p.	Courler	296	296	163.8	32.2	4.6	I. p.		1885	Freedom, Pa.	Cincinnati, Ohio.
127170	K. N. B. L.	St. y.	COURIER	65	44	91.3	15.8	8.5	Yct.		1897	South Boston, Mass.	Boston, Mass.

* Formerly British st. shp. Sacrobosco.

* Formerly st. s. Gratitude.

* Formerly st. y. Barrauda.

* Formerly U. S. R. C. Thomas Corwin.

* Formerly st. y. Marina.

MERCHANT STEAM VESSELS OF THE UNITED STATES—Continued.

Official No.	Signal letters.	Rtg.	Name of vessel.	Gross tonnage.	Net tonnage.	Length.	Breadth.	Depth.	Service.	Indicated horsepower.	When built.	Where built.	Home port (where permanent document issues).
						Feet.	Feet.	Feet.					
81364		St. p.	Courtney	66	50	75.7	20.3	4.0	I. p.		1892	Wilmington, N. C.	St. Augustine, Fla.
127397	K. P. Q. G.	St. s.	COVINGTON	401	196	135.0	27.6	15.7	O. t.	900	1893	Philadelphia, Pa.	New York, N. Y.
125078		St. p.	Coxsackie	77	41	60.4	33.1	7.4	For.		1878	New Baltimore, N. Y.	Albany, N. Y.
127260		St. y.	Coyadetta	33	16	60.7	13.9	6.2	Yct.		1898	Noank, Conn.	New London, Conn.
127191	K. N. C. B.	Ga. y.	Coyote	44	30	72.5	14.0	7.4	Yct.		1897	Long Island City, N. Y.	New York, N. Y.
125799		St. s.	Crawford	30	18	60.2	16.9	7.4	I. t.		1880	Milwaukee, Wis.	Chicago, Ill.
126243		St. s.	Creedmoor	19	11	53.6	14.0	5.0	I. p.		1884	Brewer, Me.	Mt. Desert Ferry, Me.
127322		St. s.	Creedmore	10	7	48.9	12.9	4.4	I. f.		1899	do	Deer Isle, Me.
127340		Ga. s.	Creole	0	0	64.4	11.4	2.6	I. f.		1899	Grand Prairie, La.	New Orleans, La.
75486		St. p.	Crescent	239	239	144.0	28.0	5.0	I. t.		1871	Pittsburg, Pa.	Do.
115270		St. s.	Crescent	68	40	71.9	18.0	8.0	I. p.		1872	Philadelphia, Pa.	New York, N. Y.
126584		St. y.	Crescent	38	26	68.8	12.0	6.4	Yct.		1889	East Boston, Mass.	Do.
126641		St. s.	Crescent	71	50	77.2	16.1	6.0	I. p.		1890	Grand Haven, Mich.	Grand Haven, Mich.
126696		St. s.	Crescent	16	6	49.4	10.6	2.0	Fah.		1892	Tacoma, Wash.	Seattle, Wash.
127013		St. s.	CRESCENT	84	42	100.0	20.0	6.4	I. p.		1893	Jacksonville, Fla.	Jacksonville, Fla.
127138		St. s.	Crescent	33	20	67.8	12.2	3.4	I. p.	15	1896	Bridgeton, N. J.	Norfolk, Va.
127390		Ga. y.	Crescent	28	25	61.2	17.0	5.0	Yct.		1899	Tottenville, N. Y.	Newark, N. J.
127543		Ga. s.	Crescent	14	12	46.5	13.6	3.9	Mac.		1901	Rockaway Beach, N. Y.	New York, N. Y.
129914		St. s.	Crescent City	296	198	145.0	28.4	12.2	O. p.		1882	San Francisco, Cal.	San Francisco, Cal.
127170		St. s.	CRESCENT CITY	4,213	3,675	406.0	48.2	23.9	I. p.	1,800	1897	Chicago, Ill.	Duluth, Minn.
135569		St. p.	Crescent City	194	194	121.0	30.2	6.0	I. p.		1880	Cincinnati, Ohio	Evansville, Ind.
145134		St. p.	Crescent City	154	107	107.0	22.8	6.0	I. p.		1877	Northport, N. Y.	Apaalohicola, Fla.
126200		St. s.	Cresco	92	36	75.0	17.0	5.4	I. p.		1882	Ogdensburg, N. Y.	Ogdensburg, N. Y.
110520		St. s.	Cresswell	35	15	66.0	15.0	5.8	I. f.		1882	East Saginaw, Mich.	Port Huron, Mich.
127432		St. s.	Crest	99	67	61.2	20.0	5.9	I. p.		1900	Tacoma, Wash.	Tacoma, Wash.
127438		Ga. p.	Creston	12	12	60.3	10.2	2.1	I. t.		1900	Creston, W. Va.	Wheeling, W. Va.
125000		St. s.	Crocket	27	14	53.0	14.9	3.7	I. t.		1871	Algiers, La.	Brushier, La.
127428		St. p.	Crocket	65	51	132.6	18.3	2.0	I. p.		1900	Parkersburg, W. Va.	Wheeling, W. Va.
126955		St. s.	Cris Grover	50	28	68.8	18.3	9.8	I. t.		1893	Buffalo, N. Y.	Cleveland, Ohio.
4919		St. s.	Croatian	22	12	53.6	14.8	4.4	I. t.		1884	Chester, Pa.	Norfolk, Va.
126406		St. p.	Crontan	17	8	60.6	10.6	2.0	Fah.		1887	Elizabeth City, N. C.	Edenton, N. C.
127150		St. s.	Croesus	30	18	75.0	12.0	3.0	I. f.		1890	Wilmington, N. C.	Wilmington, N. C.
126917		St. s.	Crosby	35	17	66.4	15.6	6.8	I. t.		1880	Benton Harbor, Mich.	Dubuque, Minn.
125893		St. s.	Croton	54	27	64.5	18.4	7.0	Wat.		1881	Athens, N. Y.	New York, N. Y.
110511		St. p.	Crown Hill	120	120	127.0	19.5	4.0	I. t.		1882	Midleport, Ohio	Cincinnati, Ohio.
126108		St. s.	Cruiser	62	33	70.0	16.0	6.1	I. p.		1886	North Bend, Ore.	San Francisco, Cal.
126087		St. p.	CRUISER	341	240	162.0	30.0	5.0	I. t.		1890	Pittsburg, Pa.	Pittsburg, Pa.
127104		Ga. y.	Crusoe	10	9	40.1	12.0	4.7	Yct.		1897	Freeport, N. Y.	Patuxent, N. Y.
150932		St. p.	Crystal	551	405	177.0	25.8	10.0	I. p.		1875	Detroit, Mich.	Buffalo, N. Y.
130042		St. p.	Crystal Stream	268	167	132.6	25.6	9.3	I. p.		1873	Bulls Ferry, N. J.	New York, N. Y.
126120		St. s.	Cto. Saloy	18	9	58.7	12.4	4.4	I. t.		1883	New Orleans, La.	New Orleans, La.
127373		St. s.	Cub	19	11	45.0	12.0	5.0	I. t.		1898	San Francisco, Cal.	St. Michael, Alaska
125028		St. s.	Cuba	1,526	1,359	231.7	35.7	13.3	I. p.		1872	Buffalo, N. Y.	Buffalo, N. Y.
127459		Ga. p.	Cuba	9	7	30.0	7.8	2.5	I. t.		1900	Lafayette, Ind.	Evansville, Ind.
127524	K. Q. S. M.	St. s.	CUBA	694	266	150.5	29.4	17.7	O. t.		1901	Bath, Me.	Fall River, Mass.
125918		St. s.	Cumberland	1,601	1,280	251.5	38.3	19.7	I. f.		1881	Cleveland, Ohio	Sandusky, Ohio.
123281	K. C. W. L.	St. p.	Cumberland	1,605	896	252.2	37.0	14.8	I. p.		1885	Bath, Me.	Portland, Me.
127257		St. s.	CUMBERLAND	377	200	135.0	27.0	15.0	O. t.		1898	Baltimore, Md.	Baltimore, Md.
127488		Ga. s.	Cupld	14	11	45.6	15.9	4.6	I. t.		1900	Patchogue, N. Y.	Greenport, N. Y.
127113	K. M. N. J.	St. shp.	CURACAO	1,503	895	241.3	38.0	10.3	O. p.	1,170	1895	Philadelphia, Pa.	New York, N. Y.
127039		Ga. p.	Curiosity	44	36	74.0	18.4	3.8	O. p.		1894	Patchogue, N. Y.	Patchogue, N. Y.
5965		St. s.	Curlew	67	33	70.4	20.5	7.5	I. t.		1867	Ogdensburg, N. Y.	Ogdensburg, N. Y.
127089		St. s.	Curlew	29	13	59.4	14.6	6.0	Fah.	89	1895	Millsbridge, Mo.	Ogdensburg, N. Y.
127318		Ga. s.	Curlew	13	7	33.5	10.6	3.5	I. f.		1899	McClellanville, S. C.	Maclias, Mo.
127182		St. p.	Currentview	49	33	69.0	13.0	2.5	I. p.		1897	Doniphan, Mo.	Charleston, S. C.
127282		St. s.	Curtin	85	58	86.5	19.2	8.8	I. t.		1898	Cranor Hill, N. J.	Memphis, Tenn.
126165		St. s.	Cyclone	122	69	97.6	21.5	6.7	I. p.		1883	Cleveland, Ohio	Gauley, N. J.
126755		St. p.	Cyclone	138	138	121.0	22.6	4.0	I. p.		1891	Stillwater, Minn.	Cape Vincent, N. Y.
126915		St. s.	Cyclone	9	9	36.0	7.0	4.0	I. t.		1892	Metropolis, Ill.	La Crosse, Wis.
126916		St. p.	Cyclone	92	92	117.0	21.0	3.0	I. t.		1892	Pittsburg, Pa.	Memphis, Tenn.
127177		Ga. p.	Cyclone	29	12	58.0	14.5	2.5	I. t.		1890	Marion, Mo.	Pittsburg, Pa.
126192		St. s.	Cyclops	128	64	110.6	22.5	9.0	O. t.		1873	Tottenville, N. Y.	Baltimore, Md.
125511		St. s.	Cygnot	43	38	62.2	16.4	6.0	I. p.		1870	Noank, Conn.	New Bedford, Mass.
125703		St. s.	Cygnot	12	10	42.8	12.0	4.0	I. t.		1878	Buffalo, N. Y.	Grand Haven, Mich.
126565		St. s.	Cygnot	13	9	31.0	10.6	4.4	I. f.	12	1889	Brantford, Conn.	Providence, R. I.
126713		St. s.	Cygnot	25	12	69.5	13.8	5.4	I. t.		1891	Boston, Mass.	Newburyport, Mass.
127437		Ga. y.	Cygnot	8	6	30.0	10.4	3.0	Yct.		1900	Patchogue, N. Y.	Patchogue, N. Y.
125909		St. p.	Cygnus	857	555	212.6	31.4	11.3	I. p.		1881	Chester, Pa.	New York, N. Y.
5970		St. s.	Cynthia	99	99	96.0	18.8	10.2	I. p.		1872	Philadelphia, Pa.	Galveston, Tex.

1 Formerly st. p. W. T. Daggett.
 2 Formerly st. s. Joseph A. Stone.
 3 Formerly st. s. Saunna.
 4 Formerly st. y. { a Countess.
 { b Wabano.

5 Formerly st. p. Evansville.
 6 Formerly st. p. { a Tourist.
 { b Harry Hill.
 7 Formerly st. s. Robert Boyd.
 8 Formerly st. p. Rush.

9 Formerly st. p. Pearl.
 10 Formerly st. p. Nelson K. Hopkins.

11 Dismantled, September 30, 1900.

MERCHANT STEAM VESSELS OF THE UNITED STATES—Continued.

Official No.	Signal letters.	Rig.	Name of vessel.	Gross tonnage.	Net tonnage.	Length.	Breadth.	Depth.	Service.	Indicated horsepower.	When built.	Where built.	Home port (where permanent document issues).
						Feet.	Feet.	Feet.					
127210		St. y.	Cynthia	12	8	38.0	9.1	3.4	Yct.		1897	Hartford, Conn.	Hartford, Conn.
127100		St. y.	CYNTHIA	103	70	120.0	17.5	0.6	Yct.	350	1895	Detroit, Mich.	Detroit, Mich.
127531		St. s.	Cynthia	21	14	52.1	12.6	4.8	Per.		1900	Saybrook, Conn.	New Haven, Conn.
125994		St. s.	Cynthia No. 2	108	51	92.4	19.5	9.0	L. p.		1882	Philadelphia, Pa.	Savannah, Ga.
127462	K. M. V. N.	St. y.	Cypher	31	21	53.3	16.2	6.6	Yct.		1896	South Boston, Mass.	New London, Conn.
126251		St. y.	Cyreno	10	6	49.2	9.1	3.3	Yct.		1882	Astoria, N. Y.	Norfolk, Va.
126774		St. s.	Cyrene	21	15	61.0	10.0	5.3	Yct.		1891	Seattle, Wash.	Seattle, Wash.
126693	K. H. V. Q.	St. s.	Czarina	1,045	793	216.0	39.8	11.1	O. f.		1883	Sunderland, England	San Francisco, Cal.
D.													
157521		St. p.	D. Armstrong	32	16	56.0	16.0	4.0			1893	St. Michael, Alaska	St. Michael, Alaska
157175		St. s.	D. Dussault	55	39	76.5	18.2	5.0	L. f.		1889	Sandusky, Ohio	Toledo, Ohio
157965		St. s.	D. Leuty	640	559	178.5	33.9	12.3	L. f.		1882	Lorain, Ohio	Port Huron, Mich.
6653		St. p.	D. Murchison	249	217	120.0	20.0	5.2	L. p.		1869	Wilmington, Del.	Savannah, Ga.
75997		St. s.	D. Roughan	34	17	60.0	16.0	5.1	L. f.		1899	do	Boston, Mass.
157257		St. p.	D. A. Nisbet	61	61	106.8	20.9	2.7	L. f.		1899	Evansville, Ind.	Evansville, Ind.
157591		St. s.	D. B. Dearborn	107	74	80.4	21.0	9.7	L. f.		1909	Noank, Conn.	New York, N. Y.
157075		St. s.	D. C. Whitney	1,013	1,013	229.0	40.0	14.7	L. f.		1882	St. Clair, Mich.	Cleveland, Ohio
157287		St. p.	D. D. Baker	70	70	117.0	18.3	4.3	L. f.		1899	Frankfort, Ky.	do
157207		St. s.	D. D. Johnson	17	8	45.0	12.0	7.1	L. f.		1888	East Saginaw, Mich.	Detroit, Mich.
6867		St. p.	D. E. Knight	217	199	131.5	28.4	3.3	L. f.		1875	Marysville, Cal.	San Francisco, Cal.
35149		St. s.	D. F. Rose	258	203	140.1	26.3	10.9	L. f.		1895	Marine City, Mich.	Port Huron, Mich.
157297		St. s.	D. F. Skinner	30	15	52.4	14.8	6.2	L. p.		1890	New Baltimore, N. Y.	Albany, N. Y.
6830		St. s.	D. K. Neal	37	19	57.0	16.8	6.5	L. f.		1873	Brooklyn, N. Y.	Edenton, N. C.
6682		St. p.	D. L. Tully	293	263	160.8	37.0	5.0	L. p.		1876	Glenmatt, Ohio	Mobile, Ala.
6939		St. s.	D. M. Key	16	8	50.7	12.0	5.2	L. f.		1877	Glenwood, N. Y.	Washington, D. C.
157271		St. s.	D. N. Rummels	37	18	58.9	15.3	6.9	L. f.		1899	Port Huron, Mich.	Buffalo, N. Y.
157040		St. s.	D. P. Hall	54	32	67.4	16.2	9.0	L. f.		1881	Buffalo, N. Y.	Buffalo, N. Y.
157599		St. p.	D. R. Campbell	718	409	176.1	35.4	5.9	L. p.		1898	Seattle, Wash.	Seattle, Wash.
157390		St. s.	D. S. Arnett	93	40	78.5	20.5	9.7	L. f.		1893	Tottenville, N. Y.	New York, N. Y.
157378		St. s.	D. T. Helm	64	32	68.0	18.0	9.3	L. p.		1893	Benton Harbor, Mich.	Dahoth, Minn.
6760		St. p.	D. T. Lane	146	149	129.0	24.0	4.0	L. f.		1871	Pittsburg, Pa.	Glenmatt, Ohio
1356		St. p.	D. T. Watson	80	80	99.0	17.0	2.6	L. f.		1864	do	Pittsburg, Pa.
9822		St. s.	Daisy	128	65	113.0	18.0	8.3	F. sh.		1874	Noank, Conn.	Capo Charles, Va.
27010		St. s.	Daisy	25	22	62.0	15.8	6.0	L. f.		1876	Milton, Fla.	Mobile, Ala.
157001		St. s.	Daisy	10	5	37.0	12.4	4.2	L. f.		1880	Brooklyn, N. Y.	New York, N. Y.
157014		St. s.	Daisy	33	16	60.1	13.4	5.4	L. f.		1880	New Orleans, La.	New Orleans, La.
157038		St. s.	Daisy	25	19	44.3	14.6	4.8	Per.		1881	New Baltimore, Mich.	Detroit, Mich.
157131		St. s.	Daisy	21	10	51.9	13.2	6.1	L. f.		1884	South Haven, Mich.	Marquette, Mich.
157245		St. s.	Daisy	6	5	34.0	10.3	4.0	Oys.		1889	Patchogue, N. Y.	Patchogue, N. Y.
157330		St. y.	Daisy	31	30	40.2	11.2	4.0	Yct.		1892	New London, Conn.	New Bedford, Mass.
157465		St. s.	Daisy	18	12	57.2	13.7	5.4	F. sh.		1890	Vernillon, Ohio	Cleveland, Ohio
157170		St. s.	Daisy	30	20	69.0	12.0	4.5	L. p.		1897	Peekskill, N. Y.	New York, N. Y.
157050		St. s.	Daisy E. Smith	69	34	65.4	20.0	5.2	Oys.		1881	New Haven, Conn.	New Haven, Conn.
157021		St. p.	Dakota	553	407	147.0	34.9	12.0	Per.		1880	Brooklyn, N. Y.	New York, N. Y.
157010		St. e. ht.	Dalo	133	113	96.0	17.8	8.9	L. f.		1889	Havania, N. Y.	do
157315		St. p.	Dallas City	446	323	132.0	30.9	8.2	L. p.		1891	Portland, Oreg.	Portland, Oreg.
115163		St. s.	Damarin	55	35	67.6	13.7	7.2	L. p.		1873	Bath, Me.	Bath, Me.
157582		St. p.	Damascus	49	34	67.0	13.0	3.7	L. f.		1900	Irondequoit Bay, N. Y.	Rochester, N. Y.
157579		St. s.	Danall	46	31	77.0	18.0	5.0	L. f.		1909	Croton, N. Y.	New York, N. Y.
124707		St. s.	Dana	118	59	84.7	26.2	8.0	L. f.		1891	Boston, Mass.	do
125382		St. s.	Dandy	30	15	56.0	14.5	6.7	L. f.		1875	Communtipaw, N. J.	do
157205		St. s.	Dandy	115	57	92.8	20.0	9.6	L. p.		1888	Camden, N. J.	Brunswick, Ga.
157192		St. s.	Dan Connolly	36	18	65.2	16.2	5.8	L. f.		1887	Cleveland, Ohio	Sandusky, Ohio
6854		St. s.	Dan Costello	27	13	47.1	14.2	6.7	F. sh.		1874	Milwaukee, Wis.	Milwaukee, Wis.
157209		St. s.	Dan Kunz	99	59	102.0	24.0	5.8	L. f.		1888	Sandusky, Ohio	Cleveland, Ohio
157539		St. s.	Dan W. Miller	10	8	39.8	13.0	3.9	L. f.		1899	Toledo, Ohio	Toledo, Ohio
157536		St. p.	Daniel	74	47	85.0	18.0	2.6	L. f.		1898	Trinity, La.	Brashear, La.
6952		St. s.	Daniel Wheeler	216	115	131.9	29.5	9.0	L. f.		1878	Mobile, Ala.	New York, N. Y.
156633		St. s.	Daniel L. Hebard	159	79	98.5	22.0	8.8	L. f.		1875	Cleveland, Ohio	Marquette, Mich.
157212		St. s.	Daniels Island	12	9	40.8	14.5	3.1	L. f.		1888	Charleston, S. C.	Charleston, S. C.
157088		St. s.	Danyille	1,297	909	298.2	34.9	22.4	L. p.		1882	Baltimore, Md.	Baltimore, Md.
157345		St. y.	Daphne	13	0	42.5	10.5	4.8	Yct.		1892	Fall River, Mass.	Boston, Mass.
157171		St. p.	Dardanello	240	104	119.0	23.8	3.2	L. p.		1899	Little Rock, Ark.	Memphis, Tenn.
157173		St. p.	Darius Cole	538	402	201.4	32.5	9.4	L. p.		1885	Cleveland, Ohio	Grand Haven, Mich.
157535		St. p.	Darling	78	78	102.0	22.3	4.0	L. f.		1890	Parkersburg, W. Va.	Wheeling, W. Va.
157548		St. p.	Dartmouth	420	353	126.6	27.0	11.3	Per.		1899	East Boston, Mass.	Boston, Mass.
6963	K. C. N. B.	St. y.	Dashaway	28	22	61.6	13.2	5.1	Yct.		1876	Poughkeepsie, N. Y.	Albany, N. Y.
6890		St. p.	Dawntless	301	178	149.0	32.6	8.6	Per.		1876	Wilmington, Del.	Camden, N. J.

1 Formerly British st. a. G. W. Jones.

2 Formerly st. s. Joseph Bush.

3 Formerly st. p. a Alexander Foster.

4 Formerly st. p. b John T. Case.

5 Formerly st. a. Y. Daverson.

6 Formerly st. s. Samoel.

7 Formerly st. s. Catherine James.

8 Formerly st. s. P. L. Johnson.

9 a Charles F. Starlin.

10 b N. Y. Cent'l Ltg. Co., No. 1.

11 c C. E. Baker.

12 Formerly st. s. P. L. Johnson.

13 Rebuilt 1892.

MERCHANT STEAM VESSELS OF THE UNITED STATES—Continued.

Official No.	Signal letters.	Rig.	Name of vessel.	Gross tonnage.	Net tonnage.	Length.	Breadth.	Depth.	Service.	Indicated horsepower.	When built.	Where built.	Home port (where permanent document issues).
						Feet.	Feet.	Feet.					
157201		St. s.	Dauntless	11	5	45.5	10.4	4.8	I. p.		1887	Berkley, Va.	Norfolk, Va.
157353		St. p.	Dauntless	612	501	174.5	30.5	8.0	I. p.	350	1892	San Francisco, Cal.	San Francisco, Cal.
157368		St. s.	DAUNTLESS	153	70	102.0	20.7	10.6	I. t.		1893	Camden, N. J.	Savannah, Ga.
157461		St. s.	Dauntless	13	0	52.3	9.7	4.5	I. p.		1897	Middleport, Ohio	Pittsburg, Pa.
157514		St. p.	Dauntless	20	23	59.3	11.0	3.1	I. p.		1898	Tusculum, Mo.	St. Louis, Mo.
157513		St. s.	Dauntless	125	85	93.1	19.7	5.0	I. p.		1899	Tacoma, Wash.	Seattle, Wash.
75829		St. p.	David Wood	143	143	130.8	22.0	4.0	I. t.		1874	Pittsburg, Pa.	Pittsburg, Pa.
116138	K. H. J. W.	St. s.	David	1,337	863	216.5	20.3	17.4	O. t.		1873	Dumbarton, Scotland	New York, N. Y.
6866		St. s.	David Bingham	36	18	64.0	10.4	6.6	I. t.		1875	Philadelphia, Pa.	Baltimore, Md.
6360		St. s.	David Utley	130	108	91.6	17.1	6.0	I. p.		1892	Ogdensburg, N. Y.	Somers Point, N. J.
157349		St. s.	David A. Boody	94	63	93.8	23.0	8.6	Feb.		1892	Noank, Conn.	New York, N. Y.
6930		St. s.	David K. Phillips	116	73	125.6	18.6	10.0	Fsh.		1877	Danversville, Mo.	Capo Charles, Va.
157601		St. s.	DAVID M. WHITNEY	4,626	3,584	412.0	51.5	28.0	I. p.		1900	Wyandotte, Mich.	Cleveland, Ohio.
6793		St. s.	David W. Knut	884	666	201.8	31.5	18.5	I. t.		1873	East Saginaw, Mich.	Toledo, Ohio.
157439		St. s.	David W. Sellers	8	6	55.2	9.0	3.6	I. p.		1895	Pocomoko City, Md.	Philadelphia, Pa.
157473		St. s.	Dawn	23	9	54.6	17.3	5.6	I. p.		1897	Scranton, Miss.	Shiloh, Miss.
157477		St. y.	Dawn	9	6	57.4	7.0	3.5	Yet.		1880	Bristol, R. I.	New York, N. Y.
157566		St. s.	Dawn	12	0	44.0	13.4	4.5	I. t.		1900	Alameda, Cal.	San Francisco, Cal.
157598		St. s.	Dawson City	119	86	84.5	22.5	6.1	O. t.		1898	San Francisco, Cal.	Do.
6847		St. s.	Day Dream	70	35	109.0	19.0	5.0	I. t.		1871	Greenpoint, N. Y.	New Orleans, La.
76121		St. s.	Day Dream	36	18	88.3	13.5	5.0	I. p.		1880	do.	Boston, Mass.
157291		St. bge.	Dayton	409	340	105.7	30.3	9.6	Lgt.		1891	Wilmington, Del.	New York, N. Y.
157478		St. s.	Deam	11	8	50.0	9.7	3.3	I. p.		1897	Clayton, N. Y.	Ogdensburg, N. Y.
6264		St. p.	Deam Richmond	2,525	2,322	318.0	46.0	10.0	I. p.		1895	New York, N. Y.	New York, N. Y.
6930		St. s.	De Boss Lennox	13	6	49.4	12.0	5.3	I. t.		1874	Bordentown, N. J.	Norfolk, Va.
157583		St. p.	Decatur No. 1	48	48	108.0	19.6	2.7	I. p.		1900	Decatur, Ala.	Nashville, Tenn.
6990	J. T. M. H.	St. ship.	Decatur H. Miller	2,205	1,073	257.0	38.0	10.0	O. p.	1,500	1879	Wilmington, Del.	Baltimore, Md.
146380		St. y.	Decoy	40	27	61.5	15.3	5.2	Yet.		1890	Brooklyn, N. Y.	New York, N. Y.
157513		Na. y.	Decoy	17	6	48.0	11.1	5.0	Yet.		1897	New York, N. Y.	Richmond, Va.
157344		St. s.	Deer	47	24	76.5	17.5	7.0	Fsh.		1892	Grand Haven, Mich.	Port Huron, Mich.
115802		St. p.	Defender	514	514	177.0	41.0	7.3	I. t.		1881	Pittsburg, Pa.	Pittsburg, Pa.
157430		St. s.	DEFENDER	87	59	85.3	18.0	8.0	I. p.	250	1895	Baltimore, Md.	Philadelphia, Pa.
157454		St. s.	Defender	36	24	52.7	15.2	7.4	I. t.		1896	Long Island City, N. Y.	New York, N. Y.
157525		St. s.	Defender	8	6	55.2	9.0	3.6	I. p.		1895	Pocomoko City, Md.	Philadelphia, Pa.
157587		St. s.	Defender	25	17	70.5	16.2	5.8	I. t.		1900	Tacoma, Wash.	Pt. Townsend, Wash.
6878		St. ship.	Defiance	539	420	195.5	23.0	8.4	I. p.		1875	Wilmington, Del.	Philadelphia, Pa.
141021	K. G. P. H.	St. s.	Defiance	255	127	122.0	22.2	14.2	O. t.		1889	Camden, N. J.	San Francisco, Cal.
157099		St. s.	Defiance	42	21	64.0	16.2	7.1	I. t.		1883	Philadelphia, Pa.	New York, N. Y.
157488		St. s.	Defiance	85	58	90.5	19.0	5.0	I. p.		1837	Tacoma, Wash.	Seattle, Wash.
157607		St. s.	Defiance	171	110	93.0	24.5	6.7	I. t.		1901	do.	Pt. Townsend, Wash.
157541		St. s.	De Haro	8	5	28.9	9.7	3.0	I. t.		1891	Parthaven, Wash.	Do.
157410		St. p.	De Koven	399	399	232.3	37.0	6.1	Feb.		1894	Jeffersonville, Ind.	Evansville, Ind.
157190		St. c. ht.	Deland	136	109	94.7	17.8	9.0	I. t.		1887	Lookport, N. Y.	Rochester, N. Y.
6825		St. s.	Delavan Peck	24	13	51.0	12.5	5.8	I. t.		1874	Albany, N. Y.	Fall River, Mass.
6106		St. s.	Delaware	166	159	108.0	22.6	7.6	I. t.		1858	Wilmington, Del.	Trenton, N. J.
6253		St. s.	Delaware	222	138	126.0	24.0	9.0	O. t.		1862	Mystic, Conn.	New London, Conn.
6644		St. p.	Delaware	685	820	198.0	35.5	13.6	Feb.		1868	New York, N. Y.	New York, N. Y.
6834		St. p.	Delaware	370	255	135.0	20.5	8.8	Feb.		1875	Wilmington, Del.	Camden, N. J.
6961		St. s.	Delaware	1,731	1,526	252.1	36.0	16.3	I. t.		1878	Cleveland, Ohio	Erte, Pa.
157097		St. s.	Delaware	99	49	89.0	20.6	9.3	I. t.		1883	South Amboy, N. J.	New York, N. Y.
157474		St. y.	Delaware	5	5	38.0	7.4	3.6	Yet.		1890	Chicago, Ill.	Chicago, Ill.
157429		St. s.	Della	7	5	25.3	10.0	6.3	I. t.		1895	Portland, Me.	Portland, Me.
157384		St. p.	DELLA	38	27	67.5	18.1	3.0	I. p.	30	1893	Jacksonville, Fla.	St. Augustine, Fla.
6674		St. p.	Della Collins	194	174	106.8	20.6	5.3	I. p.		1879	East Boston, Mass.	Bath, Me.
157568		St. s.	DELMAR	204	138	122.3	20.9	11.7	I. p.		1900	Newburgh, N. Y.	Philadelphia, Pa.
157295		St. s.	Del Norte	450	279	158.0	32.2	12.5	O. p.	450	1890	Thuron, Cal.	San Francisco, Cal.
157376		St. s.	Del Norte	7	5	35.0	8.2	4.0	I. p.		1893	Zanesville, Ohio	Wheeling, W. Va.
3153		St. p.	Delta	97	97	122.5	22.5	4.0	I. t.		1881	Pittsburg, Pa.	Pittsburg, Pa.
3825		St. p.	Delta	285	285	196.0	30.0	5.0	I. p.		1900	Jeffersonville, Ind.	Memphis, Tenn.
6568		St. s.	Delta	31	23	61.2	13.3	6.3	I. t.	225	1863	Philadelphia, Pa.	Bangor, Me.
157109		St. s.	Delta	17	23	94.9	18.9	8.7	I. t.		1883	Saugatuck, Mich.	Cleveland, Ohio.
157224		St. s.	Delta	92	59	69.0	17.7	4.8	I. t.		1888	Stanwood, Wash.	Seattle, Wash.
157291		St. p.	Delta	571	571	220.0	45.5	7.0	Feb.		1891	Jeffersonville, Ind.	Vicksburg, Miss.
157455		St. bge.	DELTA	145	98	79.7	17.0	11.1	O. t.		1896	Elizabeth, N. J.	Cleveland, Ohio.
157534		St. p.	Demopolis	28	28	70.0	14.0	2.8	I. t.		1899	Mobile, Ala.	Mobile, Ala.
157037		St. s.	Demis Brothers	15	22	63.6	13.0	7.4	I. t.		1881	Greenbay, Wis.	Grand Haven, Mich.
157298		St. s.	Dennis Crowley	23	11	49.2	15.4	6.5	I. t.		1872	Cleveland, Ohio	Cleveland, Ohio.
167310		St. bge.	Dennis Simmons	199	149	132.5	23.2	8.5	I. t.		1891	Wilmington, Del.	Edenton, N. C.
6790		St. s.	Dennis Valentine	97	81	101.6	21.0	6.0	I. t.		1873	Bordentown, N. J.	New York, N. Y.

1 Formerly st. p. Joseph Warner.
 (a) British st. s. Atlas.
 (b) British st. s. Antilles.
 (c) British st. s. Atlas.
 (d) American st. s. Sautuit.

3 Formerly st. y. Julia.
 4 Formerly st. y. Sautuel.
 5 Formerly st. p. S. L. Wood.
 6 Formerly st. s. L. Luckenbach.

7 Formerly st. p. Billy Ezell.
 8 Formerly st. p. Baylis Lee.
 9 Formerly st. s. Linda.
 9 Formerly st. p. S. S. Delta.

MERCHANT STEAM VESSELS OF THE UNITED STATES—Continued.

Official No.	Signal letters.	Rig.	Name of vessel.	Gross tonnage.	Net tonnage.	Length.	Breadth.	Depth.	Service.	Indicated horsepower.	When built.	Where built.	Home port (where permanent document issues).
157268		St. s.	Donver	1,295	1,028	222.4	37.0	19.0	I. f.		1890	Milwaukee, Wis.	Milwaukee, Wis.
0788		St. s.	Deo Volente	40	20	65.0	17.4	7.0	I. t.		1873	New London, Conn.	Wilmington, Del.
157350		St. s.	Desmond	456	355	149.0	30.5	9.5	I. f.		1892	Port Huron, Mich.	Sandusky, Ohio.
157310		St. s.	Despatch	127	71	93.5	28.0	8.0	I. t.		1888	South Amboy, N. J.	New York, N. Y.
157272		St. s.	Despatch	11	0	34.5	9.1	4.4	I. f.		1890	Buffalo, N. Y.	Buffalo, N. Y.
157549		St. s.	DESPATCH	21	14	60.0	11.0	5.4	I. t.		1899	Camden, N. J.	New York, N. Y.
157550	K. P. M. F.	St. s.	Despatch	698	539	175.0	36.0	14.0	O. p.		1899	Fairhaven, Cal.	San Francisco, Cal.
157570		St. s.	Detroit	138	69	105.0	25.5	10.4	Fr. b.	175	1893	Toledo, Ohio	Detroit, Mich.
75529		St. s.	Do Vaux Powell	61	41	67.3	18.0	7.9	I. t.		1873	New Baltimore, N. Y.	New York, N. Y.
14485		St. p.	Dewey	665	665	240.0	66.0	5.8	I. p.		1889	Jeffersonville, Ind.	Memphis, Tenn.
80222		St. s.	Dewey	30	20	57.4	15.1	6.1	I. t.		1871	Bordontown, N. J.	New York, N. Y.
157544		St. p.	Dewey	95	83	68.0	20.0	3.0	I. p.		1899	Portland, Fla.	Pensacola, Fla.
157010		Ga. p.	Dewey	9	6	37.0	10.3	2.2	I. t.		1901	St. Genevieve, Mo.	St. Louis, Mo.
157405		St. p.	Dewing & Sons	59	59	92.0	12.5	3.1	I. p.		1894	Pittsburg, Pa.	Pittsburg, Pa.
157504		St. s.	De Witt C. Iviss	121	82	84.6	19.0	8.8	I. t.	500	1900	Philadelphia, Pa.	New York, N. Y.
0147		St. s.	Dexter	30	18	58.8	14.4	8.0	I. t.		1860	Buffalo, N. Y.	Toledo, Ohio.
157374		St. s.	Dexter K. Cole	31	15	54.6	13.9	5.5	I. p.		1893	South Norwalk, Conn.	New York, N. Y.
157324		St. s.	Dial	98	33	89.3	28.8	6.2	I. p.		1891	Pearlington, Miss.	Sheldsboro, Miss.
0820		St. s.	Diamond	12	8	52.0	12.0	4.0	I. p.		1874	Camden, N. J.	New York, N. Y.
157542		St. p.	Diamond	22	14	54.4	17.9	4.0	I. t.		1899	Errol, N. H.	Portland, Me.
157028		St. p.	Diamond C.	9	7	56.0	13.1	2.1	Fah.		1881	Avoca, N. C.	Edenton, N. C.
25209		St. s.	Diamond State	381	190	163.0	20.5	11.0	I. p.		1894	Marine City, Mich.	Ogdensburg, N. Y.
157350		St. s.	Diana	12	6	39.9	10.5	4.5	I. t.		1892	Mamaroneck, N. Y.	New York, N. Y.
157308		St. p.	Diana	9	8	53.4	8.9	3.2	I. p.		1894	Carlyle, Ill.	Memphis, Tenn.
157425		St. s.	Diana	12	8	37.6	12.7	3.0	Prs.		1895	Chicago, Ill.	Wrangell, Alaska.
157581		Ga. y.	Diana	26	17	55.0	11.5	3.9	Yct.		1900	New York, N. Y.	New Haven, Conn.
130254		St. p.	Dick Clyde	76	76	105.8	17.4	3.9	I. t.		1881	Rock Island, Ill.	Paducah, Ky.
6973		St. p.	Dick Fulton	357	357	170.0	31.0	5.5	I. t.		1878	Pittsburg, Pa.	Pittsburg, Pa.
157360		St. p.	Dick Fowler	367	367	175.0	31.0	6.5	I. p.		1892	Evanston, Ind.	Paducah, Ky.
157503		St. s.	Dictator	60	65	75.0	20.9	9.5	I. t.		1890	Tottenville, N. Y.	New York, N. Y.
157039		St. y.	Dido	16	11	50.0	9.4	5.0	Yct.		1881	Bristol, R. I.	Do.
157430		St. y.	Dido	7	7	51.0	10.9	2.2	Yct.		1891	Pittsburg, Pa.	Pittsburg, Pa.
20618		St. p.	Diamond	225	212	120.0	25.6	5.0	I. p.		1898	San Francisco, Cal.	San Francisco, Cal.
135874		St. s.	Dione	33	16	60.0	16.0	6.6	I. t.		1886	Philadelphia, Pa.	Boston, Mass.
157001		St. y.	Dione	19	9	62.8	9.0	4.2	Yct.		1880	Wilmington, Del.	Baltimore, Md.
157537		St. s.	Director	21	14	43.5	14.0	6.3	I. t.		1899	Long Island City, N. Y.	New York, N. Y.
157502	K. N. G. W.	St. s.	Dirigo	843	592	165.0	35.0	13.5	O. p.		1898	Hoquiam, Wash.	Pt. Townsend, Wash.
157604		St. y.	Dirigo	24	20	46.0	10.2	3.0	Yct.	25	1901	Brooklyn, N. Y.	New York, N. Y.
157263		St. s.	Discovery	209	111	110.9	19.6	8.9	I. p.		1889	Port Townsend, Wash.	Pt. Townsend, Wash.
130635		St. s.	Dispatch	9	6	41.2	7.7	4.5	I. p.		1893	Greenport, N. Y.	Baltimore, Md.
157278		St. p.	Dispatch	158	107	92.7	18.5	5.1	I. p.		1890	Bandon, Oreg.	Cosco Bay, Oreg.
157303		St. s.	Dispatch	24	13	52.0	13.8	6.1	I. t.		1891	Astoria, Oreg.	Seattle, Wash.
157371		St. p.	Dispatch	49	49	88.0	20.0	4.0	Fr.		1893	Antiquity, Ohio.	Wheeling, W. Va.
157562		Ga. s.	Dite	7	6	36.0	10.5	3.6	I. p.		1900	Patchogue, N. Y.	New York, N. Y.
6880		St. s.	Dixie	12	6	52.0	8.0	3.6	I. t.		1875	Norfolk, Va.	Washington, D. C.
157240		St. y.	Dixie	14	7	40.5	10.0	2.8	Yct.		1880	Detroit, Mich.	Detroit, Mich.
157480		St. s.	Dixie	11	8	50.8	10.3	3.4	I. p.		1897	Pocomoke City, Md.	Crisfield, Md.
157489		St. s.	Dixie	27	13	50.0	10.9	4.0	I. t.		1807	Geneva, Ala.	Mobile, Ala.
157529		St. p.	Dixie	14	5	44.0	11.3	2.0	Dr.		1898	Knoxville, Tenn.	Chattanooga, Tenn.
157592		St. p.	Dixie	71	71	119.1	20.6	3.8	I. t.		1900	New Orleans, La.	New Orleans, La.
157585		St. s.	Dixon Belle	6	6	26.0	8.4	4.0	Fr.		1898	Dixon, Ill.	Rock Island, Ill.
157249		St. s.	Doctor	16	11	42.0	10.5	4.8	Oys.		1893	New York, N. Y.	Eastport, Me.
157559		Ga. s.	Dr. Lykes	81	75	190.5	22.0	6.3	I. f.		1899	Tampa, Fla.	Tampa, Fla.
157011		St. s.	Dr. David Kennedy	16	10	46.1	13.1	4.3	U. t.		1880	Rondout, N. Y.	Albany, N. Y.
6979		St. p.	Dr. Frederick Hill	160	160	140.4	36.8	4.3	Fr.		1870	Metropolis, Ill.	St. Louis, Mo.
6937		St. s.	Dr. S. N. Briggs	22	11	57.0	14.5	5.8	I. p.	50	1869	Philadelphia, Pa.	New London, Conn.
81534		St. s.	Dodo	215	135	98.8	21.6	7.0	I. p.		1896	Hoquiam, Wash.	Pt. Townsend, Wash.
100938	K. L. H. D.	St. s.	DOLPHIN	824	498	213.0	32.0	15.0	I. p.		1892	Wilmington, Del.	Seattle, Wash.
157183		St. s.	Dolphin	84	60	87.5	22.4	8.7	Fah.		1886	Astoria, Oreg.	Portland, Oreg.
157385		Ga. y.	Dolphin	10	9	33.4	13.6	4.5	Yct.		1893	Stratford, Conn.	Bridgeport, Conn.
157421		Ga. s.	Dolphin	10	5	39.6	11.6	3.7	Mso.		1894	Santa Barbara, Cal.	San Diego, Cal.
157443		St. p.	Dolphin	10	7	54.0	12.0	1.9	Fah.		1896	Caleatin, N. C.	Edenton, N. C.
157448		St. s.	Dolphin	47	32	69.8	17.3	6.8	I. t.		1896	Brooklyn, N. Y.	Boston, Mass.
157507		St. s.	DOLPHIN	62	32	69.5	15.5	9.5	I. t.		1900	Seattle, Wash.	Seattle, Wash.
157470		St. p.	Dolphin, No. 3	564	355	155.0	32.0	5.0	I. t.		1887	Jeffersonville, Ind.	St. Louis, Mo.
157312		St. p.	Don	40	20	60.0	11.0	4.0	I. t.		1892	Saginaw, Mich.	Port Huron, Mich.
0302		St. s.	Don Juan	51	25	72.0	16.8	7.5	I. t.		1864	Philadelphia, Pa.	New York, N. Y.
157000		St. s.	Dora	293	231	112.0	27.2	13.2	O. p.		1880	San Francisco, Cal.	San Francisco, Cal.
157800		St. s.	Dorcas	28	14	53.4	18.0	6.6	Fah.		1901	Essex, Mass.	Gloucester, Mass.

¹ Formerly st. s. James T. Easton.

² Formerly st. p. Kate Adams.

³ Formerly st. s. Wm. B. Eddy.

⁴ Formerly st. s. Unique.

⁵ Formerly st. p. Nellie.

⁶ Formerly st. p. Queen of the Ynkon.

⁷ Formerly st. s. Emma S. Bradford.

⁸ Formerly st. s. Nautic.

⁹ Formerly schooner Wm. J. Bryant.

¹⁰ Formerly st. s. } a Al Foster.

¹¹ Formerly st. s. } b The Foster.

MERCHANT STEAM VESSELS OF THE UNITED STATES—Continued.

Official No.	Signal letters.	Rig.	Name of vessel.	Gross tonnage.	Net tonnage.	Length.	Breadth.	Depth.	Service.	Indicated horsepower.	When built.	Where built.	Home port (where permanent document issues.)
						Feet.	Feet.	Feet.					
157238	K. G. D. Q.	St. shp.	Dorchester	2,537	1,875	261.0	40.0	15.3	O. p.		1389	Wilmington, Del.	Baltimore, Md.
120130		St. p.	Doretta	86	78	75.6	16.8	4.9	I. p.		1874	Brooklyn, N. Y.	Savannah, Ga.
130777		Ga. y.	Doris	30	17	61.5	13.3	5.0	Yct.		1898	Bridgeport, Conn.	New York, N. Y.
157377		St. s.	DOROTHEA	79	39	80.3	17.0	8.4	I. p.	250	1893	Sparrow Point, Md.	Norfolk, Va.
157453		Ga. s.	Dorothy	13	8	42.8	11.0	4.2	I. p.		1895	Edwards, Wash.	Seattle, Wash.
157505		St. p.	Dorothy	126	62	75.3	21.0	3.8	I. f.		1898	Seattle, Wash.	Tacoma, Wash.
157509		St. s.	Dorothy	8	5	37.0	10.3	3.5	Yct.		1900	San Francisco, Cal.	San Francisco, Cal.
157693		Ga. y.	Dorothy	8	5	37.0	10.3	4.0	I. p.		1901	Patchogue, N. Y.	Philadelphia, Pa.
157695		St. s.	Dorothy	90	62	72.4	16.7	5.0	I. t.		1901	Buffalo, N. Y.	Buffalo, N. Y.
157485		St. s.	Dorothy F. Wacker	221	128	159.2	23.8	10.8	Fsh.		1897	Pocomoke City, Md.	Port Huron, Mich.
157094		St. s.	Douglas	278	225	120.2	22.9	8.7	I. p.		1892	Saugatuck, Mich.	Port Huron, Mich.
157204		St. s.	Douglas	97	67	82.6	18.4	7.7	I. p.		1888	Toledo, Ohio	Detroit, Mich.
157589		St. p.	Douglas Hall	122	122	127.5	27.2	4.3	I. f.		1900	Cincinnati, Ohio	Cincinnati, Ohio
157552		St. s.	DOUGLASS HOBNOTON	5,332	4,034	456.0	24.2	24.2	Yct.		1899	Cleveland, Ohio	Duluth, Minn.
157160		St. s.	Dove	18	9	56.5	12.0	4.7	Yct.		1895	Wilmington, Del.	Charleston, S. C.
157500		St. s.	Dove	18	11	47.0	8.0	1.5	I. p.		1899	Ghent, Ky.	Louisville, Ky.
157318		St. p.	Dover	244	191	150.0	33.5	3.5	I. p.	160	1891	Sacramento, Cal.	San Francisco, Cal.
157547		St. s.	Dovio	10	7	39.6	9.5	3.5	I. t.		1898	Tacoma, Wash.	Astoria, Oreg.
6103		St. s.	Dragon	28	14	62.6	14.7	4.0	I. t.		1860	Buffalo, N. Y.	Buffalo, N. Y.
1397		St. s.	Dreadnaught	81	55	68.6	17.5	5.6	Fsh.		1868	Bristol, R. I.	Bridgeport, Conn.
157031		St. s.	Dreadnaught	31	15	69.8	15.4	6.0	I. t.		1881	Cleveland, Ohio	New Haven, Conn.
157383		St. y.	Dream	22	11	56.9	12.1	4.4	Yct.		1893	Bridgeport, Conn.	Bridgeport, Conn.
157557	K. P. M. R.	St. y.	DREAMER	288	196	155.3	25.3	12.5	Yct.		1899	Elizabeth, N. J.	Boston, Mass.
157504		St. p.	Dredger No. 1	282	222	100.0	26.2	6.7	Drq.		1898	Portland, Oreg.	Seattle, Wash.
6249		St. p.	Drew	2,902	2,086	366.5	47.5	10.9	I. p.		1866	New York, N. Y.	New York, N. Y.
157123		St. p.	Driver	111	98	86.0	20.0	4.0	I. p.		1884	Conway, S. C.	Wilmington, N. C.
6955		St. s.	Druilla M. Cox	38	19	58.7	16.2	6.0	I. t.		1878	Philadelphia, Pa.	New York, N. Y.
129733		Na. s.	Duane	10	14	41.3	14.3	4.6	Msc.		1899	Totenville, N. Y.	Do.
157113		St. c. bt.	Du Bois	136	107	95.0	17.8	9.0	I. f.		1883	Buffalo, N. Y.	Do.
150172		St. p.	Dubuque	748	748	257.2	40.6	6.1	I. p.		1879	Cincinnati, Ohio	Dubuque, Iowa.
146891		St. s.	Duchess	30	24	68.0	13.8	5.6	Fsh.		1887	Geneva, N. Y.	Chicago, Ill.
111680	K. M. H. C.	St. y.	Duchess	55	33	99.5	13.3	8.2	Yct.		1895	Braintree, Mass.	New York, N. Y.
157509		St. s.	Duchess	41	5	37.0	8.2	3.0	Msc.		1901	Pcoria, Ill.	Pcoria, Ill.
157590		St. p.	Dudo	7	39	54.5	15.5	3.9	I. t.		1901	Stockton, Cal.	San Francisco, Cal.
157277		St. s.	Dudley Pray	215	197	108.8	25.6	13.3	I. t.		1890	Boston, Mass.	Boston, Mass.
150359		St. p.	Duke	48	48	76.3	15.7	3.2	I. j.		1882	Rock Island, Ill.	Rock Island, Ill.
157279		St. s.	Duluth	247	163	98.0	29.0	10.0	I. p.		1889	Cleveland, Ohio	Marquette, Mich.
157215		St. s.	Dumpling	16	8	37.4	11.2	4.2	I. t.		1887	Fall River, Mass.	Providence, R. I.
157404		St. s.	Dunbar	23	21	67.3	14.6	4.8	Msc.		1894	Pcoria, Ill.	Pcoria, Ill.
157090		St. s.	Duncan City	170	89	104.4	18.5	9.3	I. t.		1883	Mantowoc, Wis.	Milwaukee, Wis.
157127		St. s.	Duncan Robertson	37	23	62.5	15.7	6.8	I. t.		1884	Grand Haven, Mich.	Marquette, Mich.
157418	K. M. F. T.	St. y.	Duquesne	82	41	116.6	14.0	8.0	Yct.		1895	Bristol, R. I.	St. Louis, Mo.
157380		St. p.	Dura	63	31	68.5	14.0	8.5	I. f.		1897	Orange, Tex.	Galveston, Tex.
157390		St. s.	Duro	11	7	40.8	13.0	3.0	Phl.		1894	Cleveland, Ohio	Cleveland, Ohio
157522		St. p.	Dusty Diamond	101	80	75.0	17.0	4.0	I. f.		1898	St. Michael, Alaska	St. Michael, Alaska
157301		St. s.	Dutchess	21	10	46.0	13.0	5.4	I. t.		1891	Newburg, N. Y.	Albany, N. Y.
E.													
130186		St. s.	E. M. B. A.	99	58	71.6	17.8	7.0	Fsh.		1891	Grand Haven, Mich.	Chicago, Ill.
130542		St. p.	E. Douglas	107	107	112.3	24.2	4.0	I. p.		1890	Wabasha, Minn.	La Crosse, Wis.
135471	K. D. P. B.	St. s.	E. Luckenbach	88	44	90.4	19.4	9.1	I. t.		1880	Newburg, N. Y.	New York, N. Y.
130270		St. p.	E. Rutledge	212	212	132.7	30.5	4.7	I. p.		1892	Rock Island, Ill.	Rock Island, Ill.
130520		St. p.	E. A. Hawes	106	90	78.4	18.8	3.7	I. p.	45	1893	Point Caswell, N. C.	Wilmington, N. C.
8554		St. s.	E. A. Packer	72	36	84.0	21.3	7.8	I. t.		1872	Philadelphia, Pa.	New York, N. Y.
130315		St. s.	E. A. Shores, Jr.	519	396	170.0	34.2	10.2	I. f.		1892	Sheboygan, Wis.	Port Huron, Mich.
130205	K. J. P. V.	St. s.	E. B. BARTLETT	1,399	1,076	205.0	38.0	24.0	I. f.	850	1891	West Superior, Wis.	Duluth, Minn.
130141		St. s.	E. B. Lane, Jr.	32	16	53.4	12.4	5.8	I. t.		1890	Portsmouth, Va.	Edenton, N. C.
130552		St. s.	E. C. Baker	153	76	102.0	21.6	9.0	I. t.		1889	Philadelphia, Pa.	Albany, N. Y.
130851		St. s.	E. C. Maytham	55	27	67.5	16.0	9.4	I. t.		1885	Buffalo, N. Y.	Buffalo, N. Y.
13027		St. s.	E. C. Oggel	25	17	49.4	12.8	5.6	Fsh.		1874	Grand Haven, Mich.	Erle, Pa.
120192		St. s.	E. C. POPE	2,037	2,064	317.2	42.2	20.5	I. p.		1891	Wyandotte, Mich.	Port Huron, Mich.
135116		St. s.	E. D. Holton	24	12	58.8	14.6	6.7	I. t.		1874	Milwaukee, Wis.	Grand Haven, Mich.
130370		St. s.	E. D. Smith	133	115	89.0	25.0	5.0	I. f.		1897	Lowell, Wash.	Seattle, Wash.
130582		St. s.	E. E. Frost	19	7	37.7	11.0	5.0	I. t.		1885	Oswego, N. Y.	Buffalo, N. Y.
130311		St. y.	E. E. Hall	12	6	36.0	7.7	3.0	I. p.		1892	Skaneateles, N. Y.	Oswego, N. Y.
130014		St. s.	E. E. Rice	28	20	61.6	15.6	6.9	I. p.		1888	Saugatuck, Mich.	Sandusky, Ohio.
135317		St. s.	E. E. Simpson	109	54	93.4	20.1	10.8	I. p.		1877	Canden, N. J.	Pensacola, Fla.
135334		St. s.	E. F. Gould	261	248	137.3	28.0	8.5	I. f.		1875	Carrollton, Mich.	Port Huron, Mich.
130320		St. s.	E. G. Crosby	84	42	89.0	18.2	9.5	I. t.		1892	Grand Haven, Mich.	Buffalo, N. Y.
130357		St. s.	E. G. Maxwell	88	56	96.3	20.0	8.0	I. p.		1893	do.	Grand Haven, Mich.

1 Formerly st. p. Flora.

2 Formerly st. y. Nautilus.

3 Formerly st. s. Dorothy.

4 Formerly st. s. Annie.

5 Formerly sloop Chief.

6 Formerly *st. p. Pittsburg.

7 Formerly st. s. Loretta Englebe.

8 Formerly st. y. {a Rajah.

9 Formerly st. y. {b Marcella.

9 Formerly *st. p. Patience.

MERCHANT STEAM VESSELS OF THE UNITED STATES—Continued.

Official No.	Signal letters.	Rtg.	Name of vessel.	Gross tonnage.	Net tonnage.	Length.	Breadth.	Depth.	Service.	Indicated horsepower.	When built.	Where built.	Home port (where permanent document issues).
						Feet.	Feet.	Feet.					
135942		St. p.	E. G. Ragon	309	309	165.0	31.2	5.0	I. p.		1887	Jeffersonville, Ind.	Louisville, Ky.
135239		St. c. bt.	E. H. Heath	99	75	100.8	17.8	7.0	I. t.		1876	Lockport, Ill.	Chicago, Ill.
136258		St. s.	E. H. Jackson	745	61	90.0	16.8	6.8	I. p.		1891	Charleston, S. C.	Charleston, S. C.
136685		St. s.	E. J. Codd	106	72	90.0	20.5	10.6	I. t.		1898	Madison, Md.	Richmond, Va.
136267		St. s.	E. L. Dwyer	61	44	63.0	17.0	5.9	I. p.		1892	Astoria, Ore.	Pt. Townsend, Wash.
135980		St. s.	E. L. Levy	142	71	101.5	21.5	8.6	I. t.		1888	Philadelphia, Pa.	Albany, N. Y.
136567		St. p.	E. L. Reed	34	34	72.0	14.0	3.6	I. p.		1896	Vincennes, Ind.	Wheeling, W. Va.
136724	K. N. T. S.	St. s.	E. L. Russell	200	100	108.9	22.6	12.2	I. t.	600	1899	Camden, N. J.	Mobile, Ala.
135475		St. s.	E. M. Millard	72	36	78.5	19.5	8.3	I. t.		1880	Athens, N. Y.	New York, N. Y.
135983		St. s.	E. M. Peck	1,809	1,572	252.6	40.2	18.6	I. f.		1888	Wyandotte, Mich.	Milwaukee, Wis.
136777		St. s.	E. M. Short	27	16	52.0	14.2	3.7	I. t.		1899	Washington, N. C.	Newbern, N. C.
135500		St. c. bt.	E. P. Cook	135	115	96.4	17.8	8.9	I. f.		1881	Havana, N. Y.	Buffalo, N. Y.
135984		St. s.	E. P. Wilbur	2,633	1,902	290.0	40.8	13.0	I. p.	2,000	1888	Cleveland, Ohio	Do.
136101		St. p.	E. R. Andrews	469	351	105.0	32.5	5.2	I. p.		1894	Jeffersonville, Ind.	Cincinnati, Ohio.
136152		St. s.	E. S. Atwood	94	47	84.4	21.0	9.7	I. p.		1890	Noank, Conn.	New York, N. Y.
135211		St. p.	E. T. Carrington	62	36	76.3	19.1	6.1	I. p.		1876	Bangor, Mich.	Duluth, Minn.
135295		St. s.	E. T. DuBois	81	53	92.0	18.0	8.0	Fsh.		1877	South Bristol, Mo.	Newport, R. I.
136522		St. c. bt.	E. T. Douglass	137	93	91.4	17.7	9.6	I. t.		1895	Buffalo, N. Y.	New York, N. Y.
136848		St. p.	E. T. Sluder	92	92	110.0	24.0	3.5	I. p.		1900	Jeffersonville, Ind.	Louisville, Ky.
136712		St. s.	E. T. Williams	97	48	81.0	21.0	9.0	O. t.		1898	Baltimore, Md.	Norfolk, Va.
135958		St. s.	E. F. McCutley	136	68	96.5	20.5	10.5	O. t.	350	1887	Camden, N. J.	Do.
136872		St. s.	E. W. Edwards	118	68	103.5	20.0	8.0		220	1900	Baltimore, Md.	Tappahannock, Va.
136263		St. s.	E. W. Murts	27	13	51.0	14.1	6.9	I. t.	80	1892	Do.	Newbern, N. C.
136097		St. s.	E. W. Menefee	80	48	73.0	20.0	7.1	I. t.		1889	Caryville, Fla.	Shieldboro, Miss.
136547		St. s.	E. W. Oulebay	3,666	3,019	375.6	45.8	23.2	I. p.		1896	West Bay City, Mich.	Cleveland, Ohio.
136364		St. s.	E. W. Rice, jr.	41	33	56.6	18.0	6.9	I. p.	193	1903	Providence, R. I.	Marblehead, Mass.
136877		St. s.	E. Beuson Dennis	100	64	100.0	19.2	0.8	Fsh.		1901	Pocomoko City, Md.	Crisfield, Md.
136530		St. s.	E. Frank Coe	153	104	103.1	28.9	7.8	Lgt.		1895	Athens, N. Y.	New York, N. Y.
136750		St. s.	E. James Tull	72	45	97.0	23.3	6.5	I. t.		1899	Pocomoko City, Md.	Alexandria, Va.
136732		St. s.	E. Warren Reed	109	63	106.0	19.5	8.5	Fah.		1899	Do.	Tappahannock, Va.
8503		St. s.	Engle	170	114	102.4	28.0	7.7	I. p.		1861	Myatie, Conn.	Bridgeport, Conn.
85272		St. s.	Engle	182	131	123.0	25.0	9.5	I. p.		1873	Detroit, Mich.	Buffalo, N. Y.
135143		St. p.	Engle	185	145	140.0	24.5	4.8	I. t.		1880	Pittsburg, Pa.	Wheeling, W. Va.
135956		St. s.	Engle	65	43	61.3	21.4	5.8	Lgt.		1887	Gloucester, Mass.	Gloucester, Mass.
136888		St. s.	Engle	9	8	35.0	10.6	3.3	Oys.		1896	Patchogue, N. Y.	Patchogue, N. Y.
136684		St. p.	Engle	8	6	36.0	10.4	2.0	I. p.		1898	Terro Haute, Ind.	Evansville, Ind.
136812		St. s.	Engle	10	23	53.8	15.5	5.5	I. t.		1900	Eagle Harbor, Wash.	Pt. Townsend, Wash.
136815		St. p.	Engle	17	11	42.0	10.0	3.5	I. t.		1900	Judsonia, Ark.	Memphis, Tenn.
136857		St. p.	Engle	14	10	48.9	10.4	3.5	I. p.		1900	Warrenton, Ore.	Astoria, Ore.
135793		St. p.	Eagle Point	50	50	96.0	22.0	3.0	Fer.		1884	Dubuque, Iowa	Dubuque, Iowa.
135758		St. s.	Eaglet	386	339	160.4	23.4	8.5	I. f.		1884	Wilmington, Del.	Philadelphia, Pa.
135773		St. p.	Earl	130	120	116.0	28.7	5.1	Msc.		1881	Gainesville, Miss.	Shieldboro, Miss.
135999		St. s.	Eastby	28	14	60.1	15.9	6.4	I. t.		1888	Baltimore, Md.	Baltimore, Md.
135672		St. p.	Eastern Shore	791	654	176.0	35.0	9.5	I. p.		1883	Wilmington, Del.	Do.
136350		St. s.	EASTON	643	407	145.0	32.0	14.4	Fer.	590	1893	Do.	New York, N. Y.
136598		St. s.	EASTON	469	313	154.8	30.0	9.7	I. p.	650	1896	Baltimore, Md.	Grand Haven, Mich.
81296		St. s.	East Chester	39	10	57.1	18.5	6.5	I. t.		1890	Tottenville, N. Y.	New York, N. Y.
136073		St. s.	Eben Hodgo	54	27	67.2	17.7	7.5	I. t.		1889	Essex, Mass.	Providence, R. I.
136901		St. s.	Eber Ward	1,343	1,037	213.2	37.0	22.2	I. f.		1888	West Bay City, Mich.	Buffalo, N. Y.
135132		St. s.	Echo	11	7	62.0	10.0	4.0	I. p.		1875	New York, N. Y.	Albany, N. Y.
135041		St. s.	Echo	136	68	103.8	21.0	10.6	I. t.		1883	Camden, N. J.	Mobile, Ala.
136280		St. s.	Echo	15	10	48.0	11.3	4.7	I. p.		1892	Benton Harbor, Mich.	St. Louis, Mo.
136395		St. p.	Echo	30	30	70.2	19.2	2.0	I. p.		1895	Snohomish, Wash.	Seattle, Wash.
136760		St. s.	Echo	20	18	57.5	10.6	4.0			1891	New York, N. Y.	New York, N. Y.
136772	K. P. M. J.	St. s.	Echo	413	269	130.0	26.1	15.5	O. t.	1,000	1899	Camden, N. J.	Pensacola, Fla.
136791		St. s.	Echo	50	38	60.5	18.2	7.3	I. t.		1900	Tacoma, Wash.	Tacoma, Wash.
136847		St. p.	Echo	76	49	66.0	16.4	3.0	I. p.		1901	Coquille, Ore.	Coos Bay, Ore.
135593		St. p.	Eclipse	148	148	124.9	24.6	4.1	I. p.		1882	Leclair, Iowa	Rock Island, Ill.
136087		St. s.	Eclipse	59	40	67.6	16.8	5.6	I. p.		1889	Astoria, Ore.	Astoria, Ore.
136293		St. s.	Eclipse	32	16	42.6	17.0	4.0	Fsh.		1892	Islip, N. Y.	Patchogue, N. Y.
136504		St. s.	Eclipse	17	7	45.2	13.0	4.6	Fah.		1895	Ballard, Wash.	Pt. Townsend, Wash.
136519		St. s.	Eclipse	9	9	39.0	0.0	3.0	I. t.	12	1895	New Decatur, Ala.	Chattanooga, Tenn.
136785	K. P. S. G.	St. s.	Eclipse	217	163	104.0	27.0	19.2	Msc.		1900	Benicia, Cal.	Honolulu, H. I.
135869		St. s.	Eddie H. Garrison	17	8	47.0	13.0	6.0	I. t.	40	1885	Baltimore, Md.	Boston, Mass.
136906		St. s.	Eddie H. Garrison	38	19	61.0	16.2	6.8	I. t.		1888	Brooklyn, N. Y.	New York, N. Y.
135550		St. s.	Eddystone	271	201	125.7	22.0	8.0	I. f.		1882	Wilmington, Del.	Philadelphia, Pa.
136127		St. s.	Edgar	20	13	60.0	14.0	6.0	I. p.	50	1890	San Francisco, Cal.	San Francisco, Cal.
136895		St. s.	Edgar	34	23	71.3	15.6	6.2			1901	Scranton, Miss.	Mobile, Ala.
135191		St. s.	Edgar	37	37	75.4	15.0	4.8	I. t.		1890	Spottsville, Ky.	Evansville, Ind.
8523		St. s.	Edgar Baxter	60	30	68.2	17.5	8.0	I. p.		1869	Chester, Pa.	New York, N. Y.
136172		St. p.	Edgar Cherry	266	266	152.0	27.4	5.0	I. p.		1894	Marletta, Ohio	Pittsburg, Pa.
136173	K. J. C. L.	St. s.	Edgar F. Luckenbach	272	136	120.2	25.0	14.0	Wrk.		1891	Camden, N. J.	New York, N. Y.

¹ Formerly st. s. Gazelle.

² Formerly st. s. West Farms.

³ Formerly st. s. (a) Orphan Girl, (b) Hussar.

⁴ Composite.

MERCHANT STEAM VESSELS OF THE UNITED STATES—Continued.

Official No.	Signal letters.	Rig.	Name of vessel.	Gross tonnage.	Net tonnage.	Length.	Breadth.	Depth.	Service.	Indicated horsepower.	When built.	Where built.	Home port (where permanent document issues).
136640		St. s.	Edgewater	57	39	94.0	16.9	5.0	I. f.		1897	Tottenville, N. Y.	New York, N. Y.
76688		St. y.	Edgewater	20	10	52.8	13.0	6.0	Yct.		1887	Salisbury, Mass.	Bridgeport, Conn.
136292		St. s.	Edgewater	85	53	83.5	24.3	7.6	I. t.		1892	Rondout, N. Y.	New York, N. Y.
135976		St. s.	Edison	17	12	30.0	10.5	3.3			1888	Sanish Island, Wash.	Pt. Townsend, Wash.
8858		St. p.	Edith	84	84	85.0	19.0	3.5	I. t.		1872	Rock Island, Ill.	St. Louis, Mo.
105897		St. s.	Edith	50	25	72.8	16.8	7.0	I. t.		1880	Tottenville, N. Y.	Baltimore, Md.
135120		St. s.	Edith	15	7	46.2	9.7	4.2	I. t.		1873	Philadelphia, Pa.	Newbern, N. C.
135292		St. s.	Edith	74	37	78.7	17.7	9.3	I. p.		1877	Portland, Oreg.	Astoria, Oreg.
135498		S. y.	Edith	16	12	56.0	9.4	5.0	Yct.		1881	Bristol, R. I.	Jackaonville, Fla.
135621		St. s.	Edith	192	78	120.0	24.0	9.0	Fah.		1882	San Francisco, Cal.	Tacoma, Wash.
135861		St. p.	Edith	69	69	101.0	24.0	3.1	I. p.		1885	Mason, W. Va.	St. Louis, Mo.
136062		St. s.	Edith	15	10	50.0	13.1	3.6	I. t.	18	1883	Harlem, N. Y.	Jackaonville, Fla.
136123		St. p.	Edith	24	24	67.0	18.3	2.2	Fer.	10	1890	Evansville, Ind.	Evansville, Ind.
136696		St. s.	Edith	37	25	58.1	18.0	6.5	I. t.		1897	Tottenville, N. Y.	New York, N. Y.
136858	K. Q. N. L.	St. s.	Edith	2,369	1,495	270.4	37.3	27.4	O. f.		1882	Sunderland, England	Do.
136174		St. s.	Edith A.	31	15	46.1	15.4	6.2	Oys.		1891	South Norwalk, Conn.	Bridgeport, Conn.
136799		St. p.	Edith H.	10	10	59.8	9.3	2.1			1900	Grantsville, W. Va.	Wheeling, W. Va.
136605		St. p.	Edith K.	27	25	59.5	10.1	3.3	I. p.		1895	Meredosa, Ill.	St. Louis, Mo.
136152		St. s.	Edith Beard	34	17	57.4	16.6	6.5	I. t.		1894	Brooklyn, N. Y.	New York, N. Y.
136725		St. s.	Edith E. Bailey	42	28	57.5	17.1	7.2	I. t.		1898	do.	Do.
136676		St. p.	Edith M. Kyle	54	44	61.5	15.5	4.3	Pra.		1898	San Francisco, Cal.	Boston, Mass.
136594		St. s.	Edith Goddard Winship	36	24	63.3	16.0	6.1	I. t.		1897	Baltimore, Md.	Washington, D. C.
135963		St. y.	Edmarth	72	60	73.2	17.6	3.1	Yct.		1887	Greenpoint, N. Y.	St. Louis, N. J.
136696		St. s.	Edmond Parkin	34	10	60.0	16.2	5.2	I. t.		1898	Newbern, N. C.	Newbern, N. C.
91992		St. s.	Edmund	14	14	56.0	12.0	3.0	I. p.		1888	Hawesville, Ky.	Cincinnati, Ohio.
95974		St. p.	Edmund Butler	885	709	222.0	31.0	12.0	I. p.		1861	Greenpoint, N. Y.	New York, N. Y.
8068		St. s.	Edmund L. Levy	61	25	80.0	18.0	7.6	I. t.		1870	New Brunswick, N. J.	Do.
70332		St. s.	Edna	53	26	74.6	17.0	7.0	I. t.		1882	Philadelphia, Pa.	Do.
135655		St. s.	Edna	32	14	58.0	12.6	6.0	I. t.		1883	Seattle, Wash.	Pt. Townsend, Wash.
135777		St. p.	Edna	23	17	46.0	13.5	5.4	I. t.		1884	Lake Charles, La.	Lake Charles, La.
135831		St. s.	Edna	33	23	62.1	16.0	7.0	I. t.		1885	Baltimore, Md.	Baltimore, Md.
135937		St. p.	Edna	80	80	102.0	21.5	4.7	I. f.		1887	Boonville, Mo.	Galveston, Tex.
136335		St. s.	Edna	23	11	49.8	14.0	5.8	I. t.		1892	Philadelphia, Pa.	Philadelphia, Pa.
136346		St. s.	Edna	24	12	56.8	11.4	7.0			1892	Galveston, Tex.	Galveston, Tex.
136718		St. p.	Edna	78	50	70.0	21.4	3.0	I. p.		1898	Shandy, Tenn.	Memphis, Tenn.
136742		St. p.	Edna	28	11	66.2	11.5	3.0	I. p.		1899	New Orleans, La.	New Orleans, La.
136754		St. p.	Edna	14	14	44.0	12.5	2.5	I. t.		1899	Rock Island, Ill.	Rock Island, Ill.
136888		St. p.	Edna	14	11	47.0	11.0	3.1	I. p.		1901	Cannelton, Ind.	Evansville, Ind.
13545		St. s.	Edna G.	154	67	92.5	23.0	7.5	I. t.		1896	Cleveland, Ohio	Duluth, Minn.
136269		St. s.	Edna Chaso	118	71	76.5	19.4	5.8			1901	Northport, N. Y.	Coldspring, N. Y.
136893		St. s.	Edna Virginia	19	12	63.0	15.0	4.4	Mec.		1901	Pocomoke City, Md.	Cape Charles, Va.
8830		St. s.	Edna B. King	29	14	58.0	15.5	6.4	I. t.		1872	Philadelphia, Pa.	Newport, R. I.
136863		St. s.	Edna V. Crew	161	109	98.0	25.0	11.6	I. t.		1901	Noank, Conn.	New York, N. Y.
136886	K. Q. V. H.	St. s.	Edna	53	49	69.3	19.5	6.2	Yct.		1901	Elizabeth, N. J.	Do.
136770		St. s.	Edward K.	42	29	73.0	16.5	7.0	Fah.		1899	Vermilion, Ohio	Cleveland, Ohio.
8978		St. s.	Edward Annan	46	23	78.0	17.9	7.1	I. t.		1873	Philadelphia, Pa.	New York, N. Y.
136252		St. s.	Edward Buckley	414	313	154.3	31.7	10.6	I. f.		1891	Manitowoc, Wis.	Grand Haven, Mich.
135228		St. s.	Edward Clark	242	185	109.6	23.5	8.4	I. f.		1876	Philadelphia, Pa.	Newark, N. J.
135993		St. p.	Ed. Davison	92	92	122.0	25.0	4.1	Drg.		1888	Pittsburg, Pa.	Pittsburg, Pa.
135680		St. s.	Edward Flaka	43	21	66.0	16.2	9.4	I. t.		1883	Buffalo, N. Y.	Duluth, Minn.
136214		St. s.	Edward Gillean	57	28	68.5	18.0	10.3	I. t.		1891	do.	Marquette, Mich.
136776	K. P. N. J.	St. s.	EDWARD LUCKENBACH	401	198	135.0	27.5	15.7	O. t.	900	1899	Philadelphia, Pa.	New York, N. Y.
135781		St. p.	Ed. Roberts	253	253	173.0	32.5	5.6	I. t.		1884	Madison, Ind.	Pittsburg, Pa.
135666		St. s.	Edward Shelby	27	13	56.2	15.7	7.4	I. t.		1882	Saugatuck, Mich.	Toledo, Ohio.
135660		St. s.	Edward Smith	700	523	194.0	32.9	16.5	I. f.		1883	Marine City, Mich.	Buffalo, N. Y.
136032		St. s.	Edward Watkins	20	10	45.2	15.5	6.0	I. t.		1873	Milwaukee, Wis.	Chicago, Ill.
136813		St. s.	Edward J. Berwind	133	91	84.2	22.2	10.8	I. t.		1897	Port Richmond, N. Y.	New York, N. Y.
136498		St. s.	Edward J. Roberts	16	13	55.4	15.5	3.5	I. p.		1894	Fish River, Ala.	Mobile, Ala.
96017		St. s.	Edward M. Timmins	68	47	82.0	18.5	7.8	I. t.		1860	Selightsburg, N. Y.	New York, N. Y.
135221		St. s.	Edward P. Avery	11	5	46.2	12.2	4.0	I. t.		1876	Fairhaven, Conn.	New Haven, Conn.
136025		St. s.	Edward S. Pease	715	442	167.5	28.2	18.7	I. f.		1873	Port Dalhousie, Ontario	Cleveland, Ohio.
136729		St. s.	Edward T. Dalzell	99	67	78.6	20.7	10.2	I. t.		1899	Port Richmond, N. Y.	New York, N. Y.
136564		St. p.	Edwin	33	21	50.0	10.5	2.5	I. p.		1896	Marked Tree, Ark.	Memphis, Tenn.
136810		St. s.	Edwin C.	8	7	51.0	9.0	4.0	I. p.		1898	Stillwater, Minn.	St. Paul, Minn.
135486		St. s.	Edwin Dayton	95	51	96.7	20.0	8.2	I. t.		1881	Myatie Bridge, Conn.	New York, N. Y.
75481		St. s.	Edwin Hawley	55	27	78.5	18.3	7.6	I. t.		1873	Philadelphia, Pa.	Do.
135671		St. s.	Edwin Terry	90	45	84.5	19.4	10.2	I. t.		1883	Camden, N. J.	Albany, N. Y.

¹ Formerly st. y. Josie M. (at s. Ant.)

² Formerly U. S. Engineer st. s. Ant. (at s. Ant.)

³ Formerly British st. s. Glenochil.

⁴ Formerly st. s. Mattie.

⁵ Formerly st. p.

a Cosmopolitan.
b U. S. Q. M. D. Cosmopolitan.
c Havana.
d Paul Koch.

⁶ Formerly st. s. James D. Nicol.

⁷ Formerly U. S. Engineer Dept. st. s.

⁸ Formerly st. s. Hewitt Boles.

⁹ Formerly British st. s. California.

¹⁰ Formerly st. s. Jacob Myers

(a General W. W. Belknap.
(b General A. A. Humphreys.

MERCHANT STEAM VESSELS OF THE UNITED STATES—Continued.

Official No.	Signal letters.	Rig.	Name of vessel.	Gross tonnage.	Net tonnage.	Length.	Breadth.	Depth.	Service.	Indicated horsepower.	When built.	Where built.	Home port (where permanent document issues).
						Feet.	Feet.	Feet.					
135496		St. s.	Edwin D. Hartley	59	29	73.5	18.0	7.0	I. t.		1841	Camden, N. J.	Trenton, N. J.
136322		St. s.	Edwin H. Mead	248	124	122.1	20.0	12.0	I. t.		1892	Newburgh, N. Y.	Albany, N. Y.
130388		St. s.	Edwin S. Stuart	150	75	105.9	22.3	10.0	Fsh.		1893	Brooklyn, N. Y.	Philadelphia, Pa.
130558		St. s.	Elfie B.	43	24	72.1	10.9	5.3	Fsh.		1890	Ashtabula, Ohio	Cleveland, Ohio.
135155		St. s.	Elfie L.	41	28	63.7	17.4	7.0	I. t.		1875	Cleveland, Ohio	Duluth, Minn.
136246		St. p.	Egallto	120	82	70.0	20.0	4.0	I. p.		1891	Woodland, Wash.	Portland, Oreg.
135640		St. s.	Egmont	15	7	53.0	12.6	4.2	I. p.		1882	Brooklyn, N. Y.	Brunswick, Ga.
136786		Ga. s.	Elleen	6	5	30.0	10.4	3.6			1900	Patchogue, N. Y.	New York, N. Y.
136401		St. p.	Ellen	35	35	81.5	15.0	3.0	I. p.		1892	Woodville, Wis.	Memphis, Tenn.
135190		St. s.	Elaine	16	8	40.0	10.5	4.6	I. t.		1875	San Francisco, Cal.	San Francisco, Cal.
139755		St. s.	El AMIGO	159	82	96.9	22.0	12.0	I. t.		1899	Newport News, Va.	New York, N. Y.
135085		St. p.	Elberon	360	268	143.1	25.0	6.8	I. p.		1888	Nyack, N. Y.	Perth Amboy, N. J.
136695		St. p.	El Blanco	50	32	51.0	21.0	10.3	I. p.		1895	Flak, Mo.	Memphis, Tenn.
8230		St. p.	El Capitan	982	669	104.0	33.0	14.5	Fer.		1898	San Francisco, Cal.	San Francisco, Cal.
136771	K. P. M. H.	St. s.	El Ciudad	4,608	2,921	391.3	46.3	15.8	O. f.	4,200	1899	Newport News, Va.	New York, N. Y.
135814	K. O. T. D.	St. shp.	El Dorado	3,531	2,501	331.8	42.6	22.6	O. f.	2,000	1881	Philadelphia, Pa.	Do.
136596		St. s.	El Hurd	37	20	67.3	14.8	6.2	I. p.		1896	Astoria, Oreg.	Astoria, Oreg.
136064	K. G. T. W.	St. shp.	El Hur	3,531	2,539	331.8	42.6	22.6	O. f.	2,400	1889	Philadelphia, Pa.	New York, N. Y.
135897	K. D. M. N.	St. shp.	El Monte	3,531	2,501	331.8	42.6	22.6	O. f.	2,000	1888	do.	Do.
135967		St. s.	El Mora	13	6	51.0	12.2	4.4	I. t.		1887	Elizabethport, N. J.	Do.
136163		St. s.	El Mozo	103	51	93.8	20.6	8.1	I. p.		1890	New Orleans, La.	New Orleans, La.
130756	K. P. J. C.	St. s.	EL NORTE	4,604	2,925	391.9	48.3	15.8	O. f.	4,200	1890	Newport News, Va.	New York, N. Y.
135890	K. C. R. G.	St. shp.	El Paso	3,531	2,501	331.8	42.6	22.6	O. f.	2,000	1884	Philadelphia, Pa.	Do.
136102		St. y.	El Placita	25	12	64.8	12.7	0.1	Yct.		1892	Boston, Mass.	Mt. Desert Ferry, Me.
136385		St. s.	EL PRIMERO	102	73	111.5	17.8	8.0	O. p.		1893	San Francisco, Cal.	San Francisco, Cal.
136692		St. s.	El Rio	16	6	55.3	12.3	4.0	I. p.		1898	Mobile, Ala.	Mobile, Ala.
130701	K. P. J. W.	St. s.	El Rio	4,604	2,918	391.9	48.3	15.8	O. f.	4,200	1899	Newport News, Va.	New York, N. Y.
136747	K. P. G. H.	St. s.	El Sud	4,572	2,903	390.9	48.3	15.6	O. f.		1890	do.	Do.
136925		St. s.	El Sueno	23	12	44.0	15.0	4.7	I. f.		1901	Alameda, Cal.	St. Michael, Alaska.
136882	K. Q. T. V.	St. s.	EL VALLE	4,605	2,890	391.7	48.3	15.8	O. f.		1901	Newport News, Va.	New York, N. Y.
136956		Ga. s.	Eldora	8	6	33.7	8.6	2.4			1889	Stamford, Conn.	Stamford, Conn.
136349		St. s.	Eldorado	96	68	73.2	17.0	0.4	I. p.		1893	Buffalo, N. Y.	Portland, Me.
92806	K. N. W. H.	St. y.	Eleanor	53	30	79.6	14.7	7.1	Yct.		1897	Middletown, Conn.	Boston, Mass.
136303	K. N. J. C.	St. y.	Eleanor	23	14	55.8	10.0	6.8	Yct.		1892	Salem, Mass.	Do.
130482		St. s.	Eleanor	28	14	63.4	13.5	5.6	I. p.		1891	Scranton, Miss.	Mobile, Ala.
136603		St. s.	Eleanor	17	11	62.5	11.0	4.7	I. p.		1897	Saugatuck, Mich.	Grand Haven, Mich.
136010		St. s.	Eleanor May	61	53	91.4	15.0	3.5	I. p.		1888	Sallyburn, Mass.	Boston, Mass.
135755		St. s.	Eleanor F. Peck	357	218	105.0	30.0	8.0	I. f.		1884	Brooklyn, N. Y.	New Haven, Conn.
136381		St. s.	Eleanor L. Wright	90	48	80.4	21.4	9.0	I. t.		1893	Bath, Me.	Portland, Me.
135576		St. s.	Electa	51	27	64.9	11.5	5.2			1882	Brewer, Mo.	Newburyport, Mass.
116275		St. s.	Elena	46	24	62.0	17.0	0.1	I. p.	80	1880	Petty's Island, N. J.	Norfolk, Va.
135772	K. C. M. N.	St. y.	Electra	316	215	173.0	23.9	12.9	Yct.		1881	Wilmington, Del.	Newport, R. I.
136047		St. p.	Electra	372	273	170.0	35.0	5.2	I. p.		1897	Jeffersonville, Ind.	New Orleans, La.
135870		St. s.	Electric	44	30	72.0	16.6	5.3	I. p.		1880	Astoria, Oreg.	Portland, Oreg.
139200		St. s.	ELECTRON	32	10	72.2	13.2	4.0	I. p.		1891	Newburg, N. Y.	Tampa, Fla.
136220		St. y.	Elf	26	13	65.8	12.0	0.3	Yct.		1890	Providence, R. I.	New York, N. Y.
130721		Ga. s.	Elf	13	9	40.3	9.5	4.5	I. f.	20	1898	Astoria, Oreg.	Astoria, Oreg.
135040		St. s.	Elfin-Mere	1,054	790	100.5	34.0	21.0	I. f.		1887	West Bay City, Mich.	Port Huron, Mich.
136809	K. P. Y. R.	St. s.	ELFRIDA	116	99	123.5	18.2	10.1	I. p.		1900	New York, N. Y.	Burlington, Vt.
136114		St. s.	El Shriver, Jr.	26	13	43.0	13.5	6.5	I. t.		1890	Buffalo, N. Y.	New York, N. Y.
136782		St. s.	El B. Conino	117	89	85.7	21.0	10.4	I. t.		1900	Wilmington, Del.	Do.
136155	K. H. Q. D.	St. s.	Elith Thomson	806	448	105.1	28.0	20.6	O. f.		1888	Newcastle, England	Tacoma, Wash.
136880		St. s.	Elise	9	5	46.0	11.0	4.0	Fab.		1901	Nyack, N. Y.	Danvers, Me.
136976		Ga. s.	Elivira	12	8	31.5	10.4	4.2	I. p.		1901	Seattle, Wash.	Seattle, Wash.
136324		St. s.	Eliza	15	8	47.0	13.0	4.9	I. p.		1892	Grand Marais, Minn.	Marquette, Mich.
136586		St. p.	Eliza	250	157	110.0	25.0	3.1	I. p.		1896	Jeffersonville, Ind.	Wheeling, W. Va.
8139		Ga. s.	Eliza Jane	9	6	31.0	12.9	3.8	Mac.		1865	Albany, N. Y.	New York, N. Y.
8882		St. s.	Eliza Williams	37	18	62.8	14.0	0.0	I. t.		1872	Buffalo, N. Y.	Duluth, Minn.
130733		St. s.	Eliza H. Strong	781	614	295.0	36.7	11.3	I. f.		1899	Tonawanda, N. Y.	Buffalo, N. Y.
8231	J. D. S. P.	St. p.	Elizabeth	1,082	877	215.0	35.3	12.7	Fer.		1907	Brooklyn, N. Y.	New York, N. Y.
8750		St. p.	Elizabeth	297	192	124.0	24.5	9.6	Fer.		1870	Portsmouth, Va.	Norfolk, Va.
135215		St. s.	Elizabeth	10	7	45.0	10.8	3.7	I. p.		1876	Tottonville, N. Y.	Charleston, S. C.
135440		St. y.	Elizabeth	37	21	89.0	15.3	6.0	Yct.		1889	Greenpoint, N. Y.	New York, N. Y.
135981		St. s.	Elizabeth	340	284	160.0	26.0	5.6	I. p.		1888	Pittsburg, Pa.	Pittsburg, Pa.
136120		St. s.	Elizabeth	25	12	58.5	14.0	0.0	I. p.	60	1890	San Francisco, Cal.	San Francisco, Cal.
130330		St. s.	Elizabeth G.	21	18	60.7	12.6	0.7	Fab.		1892	Manistee, Mich.	Milwaukee, Wis.
136372		St. p.	Elizabeth City	254	127	95.3	26.2	9.4	Fer.		1893	Bath, Me.	Portland, Me.
136858		St. s.	ELIZABETH HYDE	39	27	68.0	14.7	7.3	I. f.		1900	Ferryburg, Mich.	Erle, Pa.
130272		St. s.	Elizabeth M. Froelich	129	88	110.5	19.2	8.2	Fsh.	89	1892	Baltimore, Md.	Tappahannock, Va.
135930		St. s.	Elizabeth Monroe Smith	204	144	124.0	22.6	7.0	Fer.		1888	Philadelphia, Pa.	Philadelphia, Pa.
136306		St. s.	Elk	24	10	69.0	12.3	2.8	I. f.		1892	Wilmington, N. C.	Wilmington, N. C.
136333		St. s.	Elk	27	28	81.4	17.7	7.0	I. t.		1892	Grand Haven, Mich.	Niagara Falls, N. Y.

1 Formerly st. y. Minnie May.

2 Formerly st. s. } a Sea Haven.
 } b Hon. Boles Penrose.

3 Formerly Norwegian st. s. Italia.

4 Formerly st. y. } a Eann.
 } b Forget-me-not.

MERCHANT STEAM VESSELS OF THE UNITED STATES—Continued.

Official No.	Signal letters.	Rtg.	Name of vessel.	Gross tonnage.	Net tonnage.	Length.	Breadth.	Depth.	Service.	Indicated horse-power.	When built.	Where built.	Home port (where permanent document issues).
						Feet.	Feet.	Feet.					
136448		*St. p.	Elk	100	89	152.0	22.0	4.0	I. p.		1894	Peoria, Ill.	Vicksburg, Miss.
136551		St. s.	Elk	9	6	40.7	8.2	3.0	I. p.		1893	Cleveland, Ohio	Buffalo, N. Y.
161067		St. s.	Elk	25	17	64.0	15.1	3.5	I. p.		1890	Ponthe, Wash.	Tacoma, Wash.
136841		*St. p.	Elk	29	20	64.1	14.7	6.0	I. p.		1900	Scranton, Miss.	Mobile, Ala.
136884		*St. p.	Elk	21	14	60.0	17.5	2.6	I. p.		1901	Franklin, La.	Irishport, La.
136889		*Ga. p.	Elk	6	6	28.6	8.0	2.6	I. p.		1901	Terre Haute, Ind.	Evansville, Ind.
136872		St. s.	Elk No. 1	61	51	58.7	15.5	7.2	O. p.		1898	Port Townsend, Wash.	St. Michael, Alaska.
136951		St. p. lge.	Elko	548	457	195.0	23.0	8.5	I. p.		1889	Philadelphia, Pa.	Philadelphia, Pa.
7051		St. p.	Elia	300	252	152.8	22.1	8.3	I. p.		1894	Myrtle, Conn.	New London, Conn.
135038		St. y.	Elia	15	13	55.4	10.0	3.3	Yct.		1874	Rockaway Beach, N. Y.	Cape Vincent, N. Y.
135084		St. s.	Elia	7	7	38.9	12.0	3.8	Ovs.		1874	Rockaway Beach, N. Y.	Patchogue, N. Y.
135987		St. s.	Elia	103	70	93.0	22.0	7.0	I. p.		1888	Wilkesbarre, Pa.	Newark, N. J.
135908		St. s.	Elia	127	18	47.7	18.0	5.5	Fer.		1893	Boston, Mass.	Boston, Mass.
136983		St. s.	Elia	25	22	56.5	12.2	6.0	Yct.		1896	Grand Rapids, Mich.	Grand Haven, Mich.
136911		St. p.	Elia B.	23	23	57.7	19.1	3.4	Fer.		1897	Delhi, Ohio	Wheeling, W. Va.
136970		St. p.	Elia B.	11	7	35.5	11.4	5.4	I. p.		1898	Buffalo, N. Y.	Buffalo, N. Y.
135588		St. s.	Elia G.	115	109	108.8	27.2	6.5	Fah.		1882	Port Clinton, Ohio	Toledo, Ohio
135789		St. s.	Elia H.	26	20	52.0	10.3	4.8	I. p.		1884	Buffalo, N. Y.	Buffalo, N. Y.
135180		St. s.	Elia Andrews	64	44	32	73.2	17.2	7.2	I. p.	80	Philadelphia, Pa.	Pittsburg, Pa.
136033		St. s.	Elia Rollins	44	36	75.5	20.0	8.0	I. p.		1880	San Francisco, Cal.	San Francisco, Cal.
106826		St. s.	Elia St. Clair	45	42	22	70.6	15.0	6.2	I. p.	80	St. Louis, Mo.	St. Louis, Mo.
135227		St. s.	Elia G. Stone	42	21	69.0	15.4	9.0	I. p.		1881	Algonac, Mich.	Duluth, Minn.
135262		St. s.	Elia M. Smith	151	118	87.9	20.3	9.4	I. p.		1876	Port Huron, Mich.	Port Huron, Mich.
7224		St. s.	Ellen	37	18	56.7	14.0	7.7	Fah.		1863	Philadelphia, Pa.	Eastport, Me.
8448		St. s.	Ellen	94	65	93.0	17.6	7.6	F. f.		1853	Reading, Pa.	New York, N. Y.
8567		*St. p.	Ellen	90	74	78.5	20.2	4.5	F. f.		1869	Stockton, Cal.	San Francisco, Cal.
135710		St. p.	Ellen	328	228	133.0	24.8	7.4	Fer.		1883	Vallejo, Cal.	Do.
135843		St. p.	Ellen	67	39	65.5	16.0	6.3	I. p.		1885	Fairhaven, Cal.	Eureka, Cal.
136358		St. s.	Ellen	340	194	121.0	30.0	8.0	I. p.		1893	Milwaukee, Wis.	Milwaukee, Wis.
135986		*St. p.	Ellen M.	19	16	50.0	8.0	4.0	I. p.		1867	Stillwater, Minn.	St. Paul, Minn.
295000		St. s.	Ellen Garrett	34	17	61.0	15.2	6.3	I. p.		1863	South Portland, N. Y.	Port Haven, Mich.
136554		St. s.	Ellen Gertrude	14	10	52.0	13.0	5.0	Fah.		1896	Harbor Springs, Mich.	Harbor Springs, Mich.
135650		St. s.	Ellen MoAvey	27	13	60.4	15.0	6.0	I. p.		1883	Petty's Island, N. J.	Philadelphia, Pa.
135696		St. s.	Ellen M. Roman	73	38	79.4	19.7	8.6	I. p.		1883	Athens, N. Y.	Albany, N. Y.
136900		St. s.	Elma	20	20	63.3	14.4	4.6	Fah.		1897	Buffalo, N. Y.	Cleveland, Ohio
135647		St. s.	Elm City	125	81	120.0	21.4	6.2	I. p.		1863	Norfolk, Va.	Richmond, Va.
135581		St. s.	Elmer	15	15	60.8	16.6	6.8	I. p.		1882	Mount Clemens, Mich.	Grand Haven, Mich.
135727		St. s.	Elmer E. Wood	112	56	92.0	20.0	9.6	I. p.		1883	Camden, N. J.	Pittsburg, Pa.
135558		St. s.	Elmira	94	47	88.0	20.8	10.2	I. p.		1882	Brooklyn, N. Y.	New York, N. Y.
136191		*St. p.	Elmore	493	467	180.0	34.0	4.5	I. p.		1895	Portland, Ore.	Portland, Ore.
135211		St. s.	Elmore A. Kent	87	43	77.7	18.8	9.2	I. p.		1877	Philadelphia, Pa.	Baltimore, Md.
135499		St. s.	Elmo	40	30	67.0	15.0	5.6	I. p.		1881	Athens, N. Y.	Plattsburg, N. Y.
136083		*St. p.	Elmo	89	88	112.0	22.0	3.4	I. p.		1889	Harrison, Ohio	Burlington, Iowa.
136895	K. N. P. R.	St. y.	ELMORA	201	130	132.7	21.5	10.6	Yct.		1898	Elizabeth, N. J.	New York, N. Y.
76763	K. J. F. T.	St. y.	ELMORA	94	66	94.0	17.8	10.8	Yct.		1888	Brooklyn, N. Y.	Do.
136455		St. s.	Elma M.	14	7	41.5	11.3	4.2	Fah.		1893	Oakton, Wis.	Milwaukee, Wis.
8715		St. s.	Elma	49	24	73.7	17.2	7.2	I. p.		1871	Boston, Mass.	Boston, Mass.
136631		St. s.	Elma	35	17	77.0	20.0	8.0	O. p.		1889	San Francisco, Cal.	San Francisco, Cal.
136368		St. s.	Elma	39	19	57.0	14.8	7.2	I. p.		1893	Baltimore, Md.	Baltimore, Md.
136875		Na. s.	Elma K.	12	9	42.0	14.0	4.5	Mec.		1901	South Norwalk, Conn.	New York, N. Y.
136882		*St. p.	Elma W.	13	13	43.0	14.0	3.2	I. p.		1898	San Francisco, Cal.	San Francisco, Cal.
136745		St. p.	Elma May	42	18	40.3	22.4	8.5	Fer.		1899	Wallula, Wash.	Portland, Ore.
135992		St. s.	Elma Weatherly	59	33	80.7	19.8	5.6	I. p.	100	1887	Pennsboro, N. J.	Camden, N. J.
136834		St. y.	Elmore	12	8	47.3	7.7	2.6	Yct.		1898	Hammontport, N. Y.	Seattle, Wash.
136957		St. s.	Elthier	13	9	32.4	12.2	6.0	Fah.		1897	Portland, Mo.	Boothbay, Me.
135573		St. s.	Eltinge Anderson	17	12	42.2	11.5	4.8	Fer.		1882	Eldersville, N. Y.	Albany, N. Y.
86059		St. s.	Elva	81	01	70.6	18.1	9.2	I. p.		1889	Chicago, Ill.	Marquette, Mich.
136790		*St. p.	Elva	53	13	45.6	12.4	5.9	I. p.		1899	Leavenworth, Ind.	Memphis, Tenn.
136110		St. s.	Elva G. Harvey	17	13	45.6	12.4	5.9	I. p.		1890	Bordentown, N. J.	Philadelphia, Pa.
136181		*St. p.	Elwood	510	420	154.0	36.0	7.5	I. p.		1891	Portland, Ore.	Wrangell, Alaska.
136820		St. s.	Elwood	10	9	46.8	10.0	3.0	I. p.		1900	Skagway, Alaska	Skagway, Alaska.
136374	K. L. R. J.	St. y.	Elmbla	197	136	148.1	26.1	9.7	Yct.		1893	Nyack, N. Y.	New York, N. Y.
5710		St. s.	Elmbury	373	270	158.7	30.2	11.4	I. p.		1899	Gibraltar, Mich.	Grand Haven, Mich.
7225		St. p.	Emeline	383	291	162.5	26.8	8.1	I. p.		1897	New York, N. Y.	New York, N. Y.
136392	K. M. S. G.	St. y.	EMELINE	70	52	191.5	18.5	6.1	Yct.	250	1893	Chester, Pa.	Do.
6707		St. s.	Emerald	344	305	140.3	30.4	10.8	I. p.		1871	Marine City, Mich.	Buffalo, N. Y.
8253		St. p.	Emerald	215	154	114.0	22.5	9.0	I. p.		1862	Algonac, Mich.	Marquette, Mich.
8741		St. s.	Emily	26	12	59.5	13.5	6.4	I. p.		1871	Philadelphia, Pa.	Wilmington, Del.
8747		St. s.	Emily	18	18	54.3	16.0	6.5	I. p.		1871	Boston, Mass.	Boston, Mass.
136195		*St. p.	Emily	68	68	89.0	32.0	3.0	Fer.		1891	Jeffersonville, Ind.	Cincinnati, Ohio.

¹ Formerly st. s. Katharine. ⁴ Formerly * st. p. Eliza II. ⁷ Formerly { a st. p. Nantasket. ¹¹ Rebuilt 1874.
² Formerly st. s. Archib Parker. ⁵ Formerly st. y. Jean. ⁸ Formerly { b U.S.Q.M.D. Nantasket. ¹² Composite.
³ Formerly st. s. E. L. Mason. ⁶ Formerly st. y. Glad. ¹ Idings. ⁹ Formerly st. s. { a D.W. Powers.
⁴ Formerly st. s. William Cox. ⁷ Formerly st. s. Colin Campbell. ¹⁰ Formerly st. s. { b Geo. W. Johnson.

MERCHANT STEAM VESSELS OF THE UNITED STATES—Continued.

Official No.	Signal letters.	Rig.	Name of vessel.	Gross tonnage.	Net tonnage.	Length.	Breadth.	Depth.	Service.	Indicated horsepower.	When built.	Where built.	Home port (where permanent document issued).
						Feet.	Feet.	Feet.					
136018		St. s.	Emilly	12	0	37.0	8.4	3.6	I. p.		1897	Myrtle Point, Oreg.	Coos Bay, Oreg.
136878		St. s.	Emilly	8	0	30.4	12.2	3.6	Oys.		1901	Rowayton, Conn.	Bridgeport, Conn.
136753		St. s.	Emilly I.	8	8	31.9	0.1	3.9			1899	South Boston, Mass.	Boston, Mass.
136867		St. p.	Emilly M.	12	9	32.4	9.3	2.6	Pra.		1898	Brownsville, Oreg.	St. Michael, Alaska.
136719		St. s.	Emilly Jung	32	9	65.7	14.1	6.0	I. p.		1898	Aacensfon, La.	New Orleans, La.
135682		St. s.	Emilly Mansfield	66	47	66.0	18.0	4.8	Oys.		1883	New Haven, Conn.	New Haven, Conn.
135139		St. s.	Emilly A. Foote	168	70	109.0	17.6	7.2	Fsh.		1875	Boothbay, Me.	Tappahannock, Va.
135431		St. s.	Emilla	99	78	81.0	23.6	5.9	I. p.		1880	Athens, N. Y.	Portland, Me.
7058		St. s.	Emma	52	26	70.2	17.6	7.9	I. t.		1862	Baltimore, Md.	Baltimore, Md.
8555		St. p.	Emma	87	76	85.2	22.5	4.7	I. f.		1870	Stockton, Cal.	San Francisco, Cal.
135461		St. p.	Emma	90	90	102.0	32.5	6.0	Fer.		1880	Algiers, La.	New Orleans, La.
135550		St. s.	Emma	18	18	61.5	10.7	3.7			1882	San Diego, Cal.	San Diego, Cal.
135856		St. s.	Emma	27	17	48.0	12.0	3.5	I. t.		1885	Portsmouth, Va.	Norfolk, Va.
136407		St. p.	Emma	5	5	48.0	10.0	1.7	I. t.		1893	Devalis Bluff, Ark.	Memphis, Tenn.
136774		St. s.	Emma	30	18	58.2	13.7	4.5	I. t.		1899	Wilmington, N. C.	Wilmington, N. C.
136890		St. p.	Emma	53	-53	88.0	20.5	3.9	I. t.		1901	Evansville, Ind.	Evansville, Ind.
136130		St. s.	Emma K.	32	16	59.0	16.6	5.8	Oys.		1890	Glencove, N. Y.	Perth Amboy, N. J.
136995		St. s.	Emma Bloecker	31	14	66.2	13.9	4.7	I. t.		1880	Grand Haven, Mich.	Millwaukee, Wis.
120345		St. p.	Emma Cooper	79	79	95.0	25.0	3.3	I. t.		1878	Pittsburg, Pa.	Paducah, Ky.
136658		St. p.	Emma Francis	48	30	60.0	14.0	2.0	I. t.		1898	Leavenworth, Ind.	New Orleans, La.
135925		St. p.	Emma Giles	549	444	178.0	30.5	7.5	I. p.	400	1887	Baltimore, Md.	Baltimore, Md.
136822		St. s.	Emma Rols	187	102	114.6	21.0	6.0	I. p.		1900	Millford, Del.	Wilmington, Del.
135806		St. p.	Emma A. Ford	553	436	180.0	30.0	9.0	I. p.		1884	Wilmington, Del.	Baltimore, Md.
136261		St. s.	Emma E. Twiggs	10	8	53.0	13.2	4.5	I. p.		1891	Georgetown, S. C.	Georgetown, S. C.
135168		St. s.	Emma E. Thompson	276	198	175.9	27.6	12.8	I. t.		1875	Saginaw City, Mich.	Millwaukee, Wis.
8902		St. s.	Emma J. Kennedy	57	28	78.0	18.2	7.9	I. t.		1873	Philadelphia, Pa.	Newark, N. J.
135624		St. s.	Emma Kate Ross	127	63	104.2	20.0	10.6	O. t.		1882	Camden, N. J.	New York, N. Y.
136133		St. s.	Emellue	157	88	82.8	22.9	6.0	I. p.		1890	Ashabula, Ohio	Brunswick, Ga.
136818		St. s.	Emogene	18	12	62.6	11.6	4.2	I. t.		1900	Monahan, Wash.	Pt. Townsend, Wash.
136813		St. s.	Emon	17	14	41.8	11.0	4.0	I. p.		1900	Long Island City, N. Y.	New York, N. Y.
115621		St. s.	Emperror	66	34	90.8	18.8	7.7	I. t.		1878	Greenpoint, N. Y.	Do.
8973	J. N. V. D.	St. s.	Empire	732	525	170.1	32.7	20.1	O. f.		1873	Port Madison, Wash.	San Francisco, Cal.
136993		St. s.	Empire	41	20	67.2	16.0	0.9	I. t.		1889	Athens, N. Y.	New York, N. Y.
136974		St. s.	EMPIRE	115	64	80.2	32.2	5.4	I. t.		1898	Elizabeth, N. J.	Do.
136623		St. s.	EMPIRE CITY	4,118	3,268	405.4	48.0	24.4	I. p.		1897	Cleveland, Ohio	Duluth, Minn.
7220		St. s.	Empire State	1,110	962	212.0	32.7	12.2	I. p.		1882	Buffalo, N. Y.	Cleveland, Ohio.
22795		St. p.	Empire State	379	270	157.2	26.6	8.4	I. p.		1863	New York, N. Y.	Cape Vincent.
135406		St. s.	Empress	0	7	44.5	10.5	3.2	Oys.		1878	Youngport, N. Y.	Patchogue, N. Y.
136819		St. s.	Empress	31	14	66.6	16.4	6.4	I. p.		1900	Essex, Mass.	Salem, Mass.
135972		St. p.	Enclnal	2,011	1,033	245.0	40.4	14.5	Fer.		1848	San Francisco, Cal.	San Francisco, Cal.
136531	K. M. P. B.	St. s.	ENDAVOR	315	244	136.0	23.2	7.4	I. p.		1890	Philadelphia, Pa.	Baltimore, Md.
136671	K. N. H. P.	St. s.	Endion	61	42	89.3	14.1	8.7	Yct.		1898	New York, N. Y.	Providence, R. I.
127347		St. s.	Engels	34	23	58.0	15.6	6.5	I. t.		1899	Athens, N. Y.	New York, N. Y.
135989		St. s.	Enginer	18	9	49.0	11.0	5.0	Yct.	40	1888	Middleton, Conn.	Hartford, Conn.
127167		St. p.	Englewood	484	354	135.0	31.8	12.0	Fer.	420	1890	Wilmington, Del.	New York, N. Y.
136710		St. p.	Englewood	26	19	51.0	16.0	3.6			1898	St. Michael, Alaska	St. Michael, Alaska.
136479		St. s.	Engma	24	10	48.8	14.0	5.6	I. t.	30	1894	Seattle, Wash.	Pt. Townsend, Wash.
135371		St. p.	Enoch Pratt	571	365	155.4	48.0	8.3	I. p.		1878	Baltimore, Md.	Baltimore, Md.
136422		St. p.	Enos Taylor	64	64	110.0	20.0	3.5	I. p.		1893	Higginsport, Ohio	Wheeling, W. Va.
136830		St. s.	Enslu	9	9	41.7	12.0	3.8	Yct.		1897	Cincinnati, Ohio	Cincinnati, Ohio.
135080		St. p.	Enterprise	226	220	150.0	27.0	5.0	I. t.		1873	Pittsburg, Pa.	Pittsburg, Pa.
135283		St. s.	Enterprise	36	28	57.3	14.9	4.5	Oys.		1877	Norwalk, Conn.	New Haven, Conn.
135010		St. s.	Enterprise	183	142	118.0	22.0	7.0	I. p.		1882	Wilmington, Del.	Portland, Me.
135791		St. s.	Enterprise	31	18	53.0	12.0	5.6	I. t.		1884	Port Townsend, Wash.	Pt. Townsend, Wash.
135974		St. s.	Enterprise	21	10	50.5	14.0	5.8	Fsh.	28	1888	Cleveland, Ohio	Cleveland, Ohio.
136144		St. p.	Enterprise	137	137	100.2	22.0	3.3	I. t.		1890	Portland, Oreg.	Portland, Oreg.
136277		St. s.	Enterprise	13	6	34.9	10.0	3.8	I. t.		1892	Shumans Mills, Ga.	Savannah, Ga.
136555		St. s.	Enterprise	40	21	67.2	16.5	5.2	I. p.		1896	Tottenville, N. Y.	Pensacola, Fla.
136868	K. Q. R. D.	St. s.	Enterprise	2,075	1,681	318.8	37.4	26.6	Wrk.		1882	Newcastle, England	New York, N. Y.
135991		St. s.	Equator	76	42	81.5	22.0	8.0	O. f.		1888	Beneola, Cal.	San Francisco, Cal.
8449		St. s.	Eraustus Corning	508	250	117.0	34.0	8.0	I. p.		1857	Brooklyn, N. Y.	New York, N. Y.
136360		St. s.	Eraustus Day	69	34	70.1	19.5	10.1	I. f.		1893	Buffalo, N. Y.	Cleveland, Ohio.
136817		St. s.	Eric	14	9	42.0	14.1	4.2	Oys.		1900	New Haven, Conn.	New Haven, Conn.
136624		St. s.	Ericsson	897	748	198.2	23.3	9.2	I. p.		1897	Philadelphia, Pa.	Philadelphia, Pa.
8930		St. p.	Eric	981	742	136.5	40.0	14.1	Fer.		1873	Chester, Pa.	New York, N. Y.
135735		St. s.	Eric	29	15	49.9	14.8	6.7	I. t.		1883	Brooklyn, N. Y.	Newark, N. J.
135978		St. s.	Eric	21	10	56.3	14.0	6.1	Fsh.		1888	Sandusky, Ohio	Sandusky, Ohio.
136692		St. s.	Eric	43	29	60.0	16.0	8.5	I. t.		1897	Detroit, Mich.	Buffalo, N. Y.
135615		St. s.	Eric L. Hackley	91	57	79.0	17.4	5.2	I. p.		1882	Muskegon, Mich.	Grand Haven, Mich.
292		St. s.	Erin	67	33	75.0	18.3	7.8	I. t.		1861	Chester, Pa.	New York, N. Y.

1 Formerly st. p. { a Frank B. Nimlek.
 b City of Owensboro.
 2 Formerly st. s. Standard.
 3 Formerly st. p. Sylvan Stream.

4 Formerly st. s. C. Blasberger.
 5 Formerly st. p. City of Englewood.
 6 Formerly German st. s. { a Ehrenfels.
 b St. Georg.

7 Formerly st. s. { a American Eagle.
 b N. Y. Cent. L. & C. Co. No. 1.
 c New York Central No. 1.

1 Composite.

MERCHANT STEAM VESSELS OF THE UNITED STATES—Continued.

Official No.	Signal letters.	Rtg.	Name of vessel.	Gross tonnage.	Net tonnage.	Length.	Breadth.	Depth.	Service.	Indicated horsepower.	When built.	Where built.	Home port (where permanent document issues).
						Feet.	Feet.	Feet.					
136427		St. s.	Erna	14	7	51.5	13.1	4.9	I. t.	60	1894	Benton Harbor, Mich.	Milwaukee, Wis.
136453		St. s.	Ernest	37	23	75.5	18.6	6.0	I. p.		1893	Lake Charles, La.	Lake Charles, La.
136677		St. s.	ERNEST A. HAMILL	163	81	101.2	23.2	9.4	I. t.		1898	Seattle, Wash.	Pt. Townsend, Wash.
136877		St. s.	Erwin	16	8	52.5	13.0	4.0	Fah.		1886	Lorain, Ohio	Erie, Pa.
120554		St. s.	Escort	29	14	53.7	15.5	7.0	I. t.		1883	Baltimore, Md.	New York, N. Y.
135100		St. s.	Escort	16	9	54.8	13.2	4.5	Fah.		1878	Pawtucket, R. I.	Maclias, Me.
136290		St. p.	Escort	21	11	46.0	14.5	2.6	I. p.		1892	Kilbourn City, Wis.	La Crosse, Wis.
135572		St. s.	Escort No. 2	145	72	92.0	24.2	13.0	O. t.		1882	Cook Bay, Ore.	Portland, Ore.
136870	K. Q. R. N.	St. s.	ESPERANZA	4,702	2,948	341.0	47.7	16.9	O. p.	5,000	1901	Philadelphia, Pa.	New York, N. Y.
136245		St. s.	Essex	334	324	158.0	31.8	7.6	I. t.		1892	Cleveland, Ohio	Cleveland, Ohio.
7706		St. s.	Essex	64	32	80.5	17.8	6.9	I. p.		1884	Newburgh, N. Y.	New York, N. Y.
135855		St. s.	Essex	580	484	146.8	27.5	9.2	I. t.		1885	Baltimore, Md.	Baltimore, Md.
136138	K. J. L. W.	St. Shp.	Essex	2,530	1,873	259.0	40.0	15.4	O. p.	1,900	1890	Philadelphia, Pa.	Do.
135853		St. s.	Estella	32	20	53.2	13.0	4.2	I. t.		1885	Tacoma, Wash.	Seattle, Wash.
136284		St. s.	Estella	27	14	55.5	13.4	4.0	I. p.		1892	Stockton, Cal.	Pt. Townsend, Wash.
135114		St. s.	Estello	34	17	69.4	13.3	5.7	I. p.		1874	Watkins, N. Y.	Duluth, Minn.
135396		St. s.	Estello	21	11	31.0	14.2	4.2	I. t.		1879	Islip, N. Y.	Albany, N. Y.
135129		St. s.	Estello	130	91	112.4	18.3	8.7	Fah.		1880	East Deering, Me.	Greenport, N. Y.
136072		St. s.	Estello	13	6	41.8	11.5	4.0	I. p.		1889	East Providence, R. I.	Norfolk, Va.
136684		St. s.	Estelle Randall	211	143	111.5	24.9	7.2	I. p.		1898	Baltimore, Md.	Washington, D. C.
136512		St. s.	Esther	27	21	46.1	14.0	5.9	I. t.		1895	Candon, N. J.	Philadelphia, Pa.
136803	K. Q. D. F.	St. s.	Estima	479	326	160.7	26.0	17.4	O. p.		1890	Christiania, Norway	New Orleans, La.
136413		St. s.	Ethel	25	12	65.5	13.2	5.6	I. p.		1893	Scranton, Mass.	Mobile, Ala.
136471		St. s.	Ethel	7	6	37.3	8.3	4.0	I. p.		1894	Bluffton, S. C.	Beaufort, S. C.
136477		St. p.	Ethel	57	54	90.5	27.0	3.8	I. p.		1894	Olivier, La.	Brashear, La.
136493		St. s.	Ethel	28	16	56.6	13.0	6.3	Fah.		1895	Noank, Conn.	Eastport, Me.
136630		St. p.	Ethel	639	402	163.8	36.4	6.6	I. p.		1897	Savannah, Ga.	Savannah, Ga.
136668		Ga. s.	Ethel	12	8	47.0	10.3	3.3	I. t.		1898	Warrenton, Ore.	Astoria, Ore.
135763		St. s.	Ethel J.	21	10	59.4	13.7	5.5	Fah.		1884	Fairport, Ohio	Marquette, Mich.
136120		St. s.	Ethel J. Pryor	18	9	45.9	12.4	5.6	I. t.		1890	Houghton, Mich.	Do.
135726		St. s.	Ethel and Marlon	13	6	43.9	12.5	5.3	Ten.		1883	San Francisco, Cal.	Karluk, Alaska.
135704		St. y.	Etha	21	11	55.6	11.0	5.0	Yct.		1883	Boston, Mass.	Boston, Mass.
136503		Ga. s.	Etha B.	28	27	51.0	18.0	4.9	Mac.		1895	Benicia, Cal.	San Francisco, Cal.
136787		Ga. s.	Etha E.	5	5	31.2	9.4	3.6	I. p.		1895	Long Island City, N. Y.	Bridgeton, N. J.
108578		St. s.	Etha May	99	49	75.5	16.5	4.7	Oya.		1888	Port Jefferson, N. Y.	Bridgeton, Conn.
136953		St. s.	Eugene	70	35	83.2	16.3	4.0	I. p.		1889	Lynchburg, Tex.	Galveston, Tex.
136424		St. p.	Eugene	413	250	163.2	36.3	6.6	I. t.		1894	Portland, Ore.	Portland, Ore.
136743		St. s.	EUGENE GRASSELLI	157	106	92.0	20.0	8.2	I. t.		1891	Candon, N. J.	New York, N. Y.
136489	K. M. D. V.	St. s.	EUGENE HUGHES	111	55	84.5	19.0	9.0	I. t.		1895	Philadelphia, Pa.	Philadelphia, Pa.
136131		St. s.	Eugene G. Hart	522	470	152.5	25.0	9.4	I. p.		1890	Mantoloking, Wis.	Milwaukee, Wis.
135092		St. s.	Eugene F. Price	72	44	76.9	17.9	8.1	Fah.		1874	Bristol, Me.	Greenport, N. Y.
85349		St. s.	Eugenia	10	5	39.8	11.6	5.8	I. t.		1874	Buffalo, N. Y.	Washington, D. C.
115110		St. s.	Eugenia	15	7	43.0	12.0	5.0	I. t.		1865	Do.	Albany, N. Y.
136679		St. y.	Eugenia	10	6	44.2	9.0	4.3	Yct.		1898	South Boston, Mass.	Marblehead, Mass.
136896	K. Q. D. P.	St. y.	Eugenia	60	34	84.0	13.7	8.2	Yct.		1900	Bristol, R. I.	Bristol, R. I.
136791		Ga. s.	Eulalia	8	7	34.0	13.5	4.0	Oya.		1893	Patchogue, N. Y.	Patchogue, N. Y.
136556		St. p.	Eulalia	231	125	94.0	27.6	4.8	I. p.	160	1896	Palatka, Fla.	Jacksonville, Fla.
7043		St. bge.	Eunice Cobb	30	22	50.6	15.6	6.6	Lgt.		1840	Gloucester, Mass.	Philadelphia, Pa.
136726		St. p.	Ennoch	94	89	89.0	20.0	4.1	I. p.		1898	Geneva, Ala.	Pensacola, Fla.
120471		St. s.	Eureka	41	29	53.0	14.2	4.0	Oya.		1882	Northport, N. Y.	Bridgeton, Conn.
136692	K. N. P. J.	St. s.	EUREKA	353	186	128.0	26.3	15.0	I. t.		1898	Philadelphia, Pa.	Fall River, Mass.
136740	K. Q. G. J.	St. s.	EUREKA	2,122	1,399	237.5	42.0	24.4	I. p.		1899	Lorain, Ohio	Cleveland, Ohio.
136868	K. Q. D. S.	St. s.	Eureka	484	312	142.5	26.0	12.0	O. p.		1900	Wilmington, Cal.	San Francisco, Cal.
135603	J. W. K. P.	St. p.	Eutaw	547	503	156.0	29.8	7.8	I. p.		1882	Charleston, S. C.	Georgetown, S. C.
135669		St. s.	Eva	14	7	42.3	12.6	4.3	Fah.		1883	Noank, Conn.	Stonington, Conn.
136026		St. s.	Eva	27	13	56.1	16.1	4.6	I. p.		1889	Mosspoint, Miss.	Sheldahl, Miss.
136446		St. s.	Eva	36	35	45.0	21.6	4.0	Mac.	50	1894	San Francisco, Cal.	San Francisco, Cal.
136459		St. p.	Eva	130	66	90.4	19.4	4.0	I. p.		1894	Portland, Ore.	Cook Bay, Ore.
136587		St. s.	Eva	7	7	39.0	9.0	3.2	I. t.		1890	Minneapolis, Minn.	Memphis, Tenn.
136694		St. p.	Eva Alma	48	48	111.2	16.6	3.1	I. p.		1898	Pomerooy, Ohio	Cincinnati, Ohio.
8778		St. s.	Eva Belle Cain	20	10	59.6	14.0	6.0	I. t.		1871	Philadelphia, Pa.	Alexandria, Va.
136602		St. p.	Eva Ewart	35	35	61.0	29.0	4.0	Fer.		1900	Vevas, Ind.	Cincinnati, Ohio.
135587		St. s.	Evangel	164	97	100.0	19.2	7.2	I. p.		1882	Seattle, Wash.	Pt. Townsend, Wash.
136101		St. s.	Evangeline	21	14	59.6	12.5	4.0	I. p.		1889	Chicago, Ill.	Pensacola, Fla.
136595		St. s.	Eveleth	42	28	56.5	15.0	7.2	I. t.		1897	Gloucester, Mass.	Gloucester, Mass.
135736		St. p.	Evelyn	150	150	124.4	29.1	5.6	I. p.		1883	Oshkosh, Wis.	Grand Haven, Mich.
136694		St. s.	Evelyn	48	27	64.8	16.0	8.0	I. t.		1886	New Baltimore, N. Y.	New York, N. Y.
136620	K. N. C. S.	St. shp.	Evelyn	1,963	1,185	252.8	36.3	24.6	O. f.		1883	Southampton, England	Do.
136628		St. s.	Evening Star	37	19	60.4	16.0	7.2	I. t.		1897	Borlontown, N. J.	Philadelphia, Pa.
135880		St. p.	Everett	85	85	110.0	19.0	3.5	I. t.		1886	South Stillwater, Minn.	Rock Island, Ill.
136853		St. p.	Excel	32	32	95.4	14.3	2.8	I. p.		1900	Middleport, Ohio	Wheeling, W. Va.

¹ Formerly st. s. Frank A. Furat.
² Formerly st. s. Albert J. Hoyt.
³ Formerly st. s. Goldsmith Maid No. 2.
⁴ Formerly st. s. Saratoga.

⁵ Formerly st. s. Fied F. Brown.
⁶ Formerly British st. s. Badsforth.

⁷ Composite.

MERCHANT STEAM VESSELS OF THE UNITED STATES—Continued.

Official No.	Signal letters.	Rtg.	Name of vessel.	Gross tonnage.	Net tonnage.	Length.	Breadth.	Depth.	Service.	Indicated horse-power.	When built.	Where built.	Home port (where permanent document issues).
						Feet.	Feet.	Feet.					
135200		St. s.	Excelsior	220	129	110.0	20.3	10.8	Fer.		1876	Detroit, Mich.	Detroit, Mich.
135177		St. s.	Excelsior	65	32	74.6	18.0	8.1	I. t.		1881	Athens, N. Y.	New York, N. Y.
135598		St. c. bt.	Excelsior	92	64	104.3	18.4	6.1	I. f.		1882	Lockport, Ill.	Chicago, Ill.
135620	J. W. N. R.	St. s. ship.	Excelsior	3,542	1,876	340.0	42.5	23.5	O. f.	1,900	1882	Wilmington, Del.	New Orleans, La.
136325		St. s.	Excelsior	73	36	72.5	19.2	10.5	I. t.		1892	Buffalo, N. Y.	Duluth, Minn.
136354		St. s.	Excelsior	830	585	175.5	35.0	13.5	O. p.		1893	Eureka, Cal.	San Francisco, Cal.
137116	K. L. P. G.	St. s.	Excelsior	507	406	143.1	33.9	16.1	Elr.		1900	West Haven, Conn.	New York, N. Y.
10494		St. s.	Exchange	44	23	63.3	16.3	7.5	Wat.		1863	Buffalo, N. Y.	Do.
135541		St. c. bt.	Exit	136	110	96.0	17.8	9.0	I. f.		1881	Lockport, N. Y.	Port Jefferson, N. Y.
136823		St. p.	Expansion	51	32	105.0	26.0	2.7	I. p.		1900	Bismarck, N. Dak.	Pembina, N. Dak.
136805		St. s.	Expert	32	7	64.8	13.3	5.7	I. t.		1901	Madisonville, La.	New Orleans, La.
136583		St. p.	Explorer	15	7	50.0	12.0	2.5	I. f.		1885	Moro Island, Cal.	St. Michael, Alaska.
136405		St. p.	Export	14	10	49.9	12.3	2.3			1900	Hermann, Mo.	St. Louis, Mo.
136507		St. p.	Exporter	578	578	180.5	35.0	6.1	I. t.		1895	Madison, Ind.	Pittsburg, Pa.
8716		St. s.	Express	38	19	70.1	13.0	5.3	I. p.		1871	Philadelphia, Pa.	New York, N. Y.
87205		St. s.	Express	178	159	80.0	20.4	6.2	I. f.		1852	Belleville, N. J.	Newark, N. J.
135775	K. G. N. P.	St. s.	Express	945	638	272.0	44.1	12.0	Fer.		1880	Wilmington, Del.	New Haven, Conn.
136806		St. y.	Ezra Cornell	30	15	72.0	11.4	7.4	Yct.		1900	Ithaca, N. Y.	Oswego, N. Y.
F.													
120930		St. p.	F. Weyerhaeuser	216	216	140.0	31.0	4.5	I. p.		1893	Rock Island, Ill.	Rock Island, Ill.
9432		St. s.	F. Woodruff	43	21	61.0	16.8	7.7	I. t.		1862	Wilmington, Del.	New York, N. Y.
120982		St. s.	F. A. Churchman	61	38	73.4	17.8	9.4	I. t.		1891	Philadelphia, Pa.	Philadelphia, Pa.
110703		St. p.	F. A. Goebel	61	61	111.3	20.3	3.0	I. p.		1880	Freedom, Pa.	Wheeling, W. Va.
121181		St. p.	F. B. Jones	324	199	125.0	29.0	7.0			1901	Portland, Ore.	Portland, Ore.
120958		St. p.	F. B. Williams	86	84	117.0	23.0	4.0	I. p.		1893	Pattersonville, La.	Brashear, La.
120947		St. s.	F. C. Fowler	50	18	60.3	30.0	4.6	Fer.		1893	New London, Conn.	Hartford, Conn.
120893		St. p.	F. C. Latrobe	720	382	200.0	65.0	14.0	I. p.		1879	Baltimore, Md.	Baltimore, Md.
121168		St. s.	F. C. Laxley	32	22	68.8	15.6	0.4	I. p.		1900	Scranton, Miss.	Mobile, Ala.
121179		St. s.	F. C. Woodworth	89	78	68.0	15.4	5.0	I. t.		1901	West Webster, N. Y.	Rochester, N. Y.
120862		St. s.	F. E. Smith	32	16	67.8	16.5	6.1	Fah.		1891	Cleveland, Ohio	Cleveland, Ohio.
120654		St. s.	F. E. Spinner	622	460	186.0	35.0	12.4	I. f.		1874	Chatham, Ontario	Marquette, Mich.
121063		St. p.	F. G. Burroughs	263	222	125.0	22.0	6.0	I. p.		1897	Conway, S. C.	Georgetown, S. C.
120661		St. s.	F. H. Grove	20	13	49.4	15.0	6.4	Wat.		1886	Athens, N. Y.	New York, N. Y.
120707		St. s.	F. H. Pluce	2,047	1,547	240.0	42.0	23.4	I. f.		1890	Detroit, Mich.	Ogdensburg, N. Y.
120550		St. s.	F. H. Stanwood	18	10	58.0	14.0	5.8	I. t.		1883	Saugatuck, Mich.	Marquette, Mich.
121004		St. s.	F. J. Haynes	27	18	50.0	14.2	7.5	I. t.		1895	Port Huron, Mich.	Duluth, Minn.
121071		St. p.	F. K. Guthrie	718	409	170.1	35.4	5.9	I. p.		1898	Seattle, Wash.	St. Michael, Alaska.
121157		St. p.	F. K. Hullings	81	84	116.0	20.0	4.2	I. t.		1900	Pittsburg, Pa.	Pittsburg, Pa.
96316		St. p.	F. M. Smith	295	244	125.0	20.7	6.0	I. p.		1895	Portland, Ore.	San Francisco, Cal.
120550		St. p.	F. O. Barnshaw	33	16	54.8	11.1	6.2	I. t.		1886	Saugatuck, Mich.	Chicago, Ill.
120580		St. p.	F. P. James	445	337	141.1	29.0	9.2	Fer.		1884	Brooklyn, N. Y.	New York, N. Y.
120975		St. s.	F. P. Stoy	15	13	46.2	12.5	3.6			1894	Atlantic City, N. J.	Somers Point, N. J.
120720		St. s.	F. R. Buell	1,438	1,109	104.0	36.4	22.8	I. f.		1888	Mount Clemens, Mich.	Detroit, Mich.
121074		St. s.	F. S. Willard	50	36	75.2	17.2	0.6	I. t.		1898	South Portland, Mo.	Portland, Me.
120880		St. s.	F. W. Bacon	37	24	68.2	14.7	6.7	Fah.		1891	Buffalo, N. Y.	Eric, Pa.
9403		St. s.	F. W. Brane	388	300	153.8	23.1	8.5	I. f.		1860	Wilmington, Del.	Philadelphia, Pa.
9978		St. s.	F. W. Davoe	67	33	83.0	18.5	8.0	I. t.		1870	Philadelphia, Pa.	New York, N. Y.
120834		St. s.	F. W. Fletcher	405	314	161.0	32.0	11.3	I. f.		1891	Marine City, Mich.	Grand Haven, Mich.
13031		St. s.	F. W. Gillott	28	14	54.5	15.1	7.1	I. t.		1869	Huron River, Ohio.	Duluth, Minn.
121044		St. p.	F. W. Tucker	115	72	98.0	20.0	4.0	I. p.		1897	Blackrock, Ark.	Memphis, Tenn.
120331		St. p.	F. Y. Batchelor	313	313	178.6	31.0	4.0	I. p.		1878	Pittsburg, Pa.	Pembina, N. Dak.
120885		St. s.	F. and F.	24	12	53.4	13.2	3.8	I. t.		1862	Wilmington, N. C.	Wilmington, N. C.
120409		St. s.	F. and P. M. No. 1	769	625	181.0	30.2	12.1	I. p.		1882	Detroit, Mich.	Chicago, Ill.
120509		St. s.	F. and P. M. No. 2	771	632	177.7	30.2	12.2	I. p.		1882	Detroit, Mich.	Port Huron, Mich.
120677		St. s.	F. and P. M. No. 3	924	678	160.0	32.8	12.4	I. p.		1887	Gibraltar, Mich.	Do.
120710		St. s.	F. and P. M. No. 4	911	680	186.6	34.5	12.4	I. p.		1888	Detroit, Mich.	Detroit, Mich.
120842		St. s.	F. and P. M. No. 5	1,722	1,209	228.0	38.0	24.2	I. f.		1880	West Bay City, Mich.	Port Huron, Mich.
120584		St. s.	F. C. and A. E. Rowland	96	48	70.0	21.2	5.4	Oys.		1884	Darien, Conn.	Cold Spring, N. Y.
121059		St. s.	Fabou	7	5	36.0	10.8	3.4	Msc.		1897	Berwick, La.	Brashear, La.
120869		St. s.	Fabian	71	35	70.7	19.4	9.4	I. t.		1894	Buffalo, N. Y.	Buffalo, N. Y.
121080		St. s.	Fairfield	30	20	64.6	16.0	6.2	I. t.		1898	Tacoma, Wash.	Tacoma, Wash.
121141		St. s.	Fairfield	131	83	115.0	18.2	0.1			1900	Pocomoke City, Md.	Tappahannock, Va.
120782		St. p.	Fairhaven	310	240	130.2	26.5	0.2	I. p.		1889	Tacoma, Wash.	Seattle, Wash.
121017		St. p.	Fairhaven	279	227	84.0	26.2	10.0	Fer.		1896	Chelsea, Mass.	New Bedford, Mass.
120010		St. s.	Fairmount	24	12	54.0	15.0	0.1	I. t.	45	1892	Cambridge, Md.	New York, N. Y.
14303		St. s.	Falcon	863	693	174.5	31.1	20.4	I. t.		1881	Marine City, Mich.	Marquette, Mich.
120040		St. s.	Falcon	79	54	75.1	14.4	7.7	I. p.		1871	Buffalo, N. Y.	Brunswick, Ga.
120356		St. s.	Falcon	154	85	121.0	20.2	9.4	Fah.		1879	East Deering, Mo.	Brunswick, Ga.
120404		St. y.	Falcon	119	76	102.5	15.0	6.6	Yct.		1880	Wilmington, Del.	New York, N. Y.
120503		St. s.	Falcon	46	23	68.0	15.0	6.0	I. t.		1884	South Norwalk, Conn.	Do.

¹ Formerly st. s. Gorilla.
² Formerly st. s. Stephens.

³ Formerly st. p. R. E. Phillips.
⁴ Formerly British st. s. Quebec.

⁵ Formerly st. p. H. C. Grady.
⁶ Formerly st. s. Odd Fellow.

⁷ Formerly st. s. Kate Buttironi.

MERCHANT STEAM VESSELS OF THE UNITED STATES--Continued.

Official No.	Signal letters.	Rig.	Name of vessel.	Gross tonnage.	Net tonnage.	Length.	Breadth.	Depth.	Service.	Indicated horsepower.	When built.	Where built.	Home port (where permanent document issues).
						Feet.	Feet.	Feet.					
120632		St. s.	Falcon	117	59	100.0	23.0	9.5	O. p.		1886	San Francisco, Cal.	Los Angeles, Cal.
120687		St. y.	Fulton	82	60	90.2	16.7	6.8	Yct.		1887	Buffalo, N. Y.	Buffalo, N. Y.
121092		St. p.	Falls City	235	235	132.0	32.6	6.0	I. p.		1898	Cincinnati, Ohio	Louisville, Ky.
120687		St. p.	Fallo	302	201	156.0	27.0	4.7	I. t.		1894	Pittsburg, Pa.	Pittsburg, Pa.
121180		St. s.	Famous	39	26	53.5	16.0	5.7	I. t.		1901	Lacouer, Wash.	Pt. Townsend, Wash.
120376		St. s.	Fanchon	13	0	45.4	12.3	4.5	I. p.		1879	Grand Island, N. Y.	Port Huron, Mich.
9694		St. s.	Fanita	432	269	161.0	26.0	8.8	O. f.		1868	Wilmington, Del.	Tampa, Fla.
120140		St. s.	Fannie	16	8	51.0	11.2	2.6			1874	New York, N. Y.	New York, N. Y.
120848		St. s.	Fannie	220	133	132.0	22.9	7.6	I. f.		1836	Wilmington, Del.	Baltimore, Md.
120685		St. p.	Fannie	316	276	142.5	28.4	6.6	I. t.		1887	Portland, Ore.	Portland, Ore.
121142		St. p.	Fannie	13	10	55.0	12.0	2.8	I. p.		1900	Cornecreek, Ky.	Louisville, Ky.
120560		St. s.	Fannie G.	28	14	48.4	15.1	6.8	I. p.		1883	Portland, Me.	Portland, Me.
96777		St. y.	Fannie H.	15	12	51.0	9.5	4.2	Yct.		1875	Chicago, Ill.	Grand Haven, Mich.
121130		St. s.	Fannie L.	9	8	32.0	8.4	3.5			1900	Seattle, Wash.	Ketchikan, Alaska.
121027		St. s.	Fannie W.	5	5	33.5	9.0	2.9	Oys.		1896	Patchogue, N. Y.	Patchogue, N. Y.
120421		St. s.	Fannie Lenox	39	19	68.2	17.0	7.0	I. t.		1880	Bordentown, N. J.	Boston, Mass.
8866		St. s.	Fannie McKane	21	12	62.9	12.0	3.3	For.		1872	Peekskill, N. Y.	New York, N. Y.
120130		St. s.	Fannie Tutthill	27	13	60.3	14.5	6.9	I. t.		1873	East Saginaw, Mich.	Toledo, Ohio.
92098		St. p.	Fannie Wallace	25	19	86.0	13.0	2.9	I. p.		1888	Belpre, Ohio	Paducah, Ky.
120337		St. s.	Fannie Woodall	167	146	112.0	21.5	7.0	I. f.		1878	Wilmington, Del.	New York, N. Y.
120718		St. s.	Fannie C. Hart	470	394	142.8	30.0	10.6	I. p.		1888	Manitowoc, Wis.	Milwaukee, Wis.
120729		St. s.	Fannie L. Baker	43	21	68.0	17.6	6.0	I. t.		1888	Detroit, Mich.	Toledo, Ohio.
120249		St. s.	Fannie M. Gilbert	23	13	51.0	14.0	6.0	I. t.		1876	Washington, D. C.	Richmond, Va.
121181		St. s.	Fanny B.	12	8	42.1	9.3	3.6	I. f.		1901	New York, N. Y.	New York, N. Y.
9495	H. G. T. L.	St. s.	Fanny Cadwalader	330	203	158.8	22.8	7.9	I. f.		1857	Philadelphia, Pa.	Philadelphia, Pa.
120592		St. s.	Fanny Parnell	15	0	45.0	12.8	4.5	I. p.		1884	Chicago, Ill.	Chicago, Ill.
120630		St. s.	Fanny Sprague	56	28	79.2	16.0	7.8	Fah.		1872	South Boston, Mass.	Greenport, N. Y.
120939		St. s.	Fanny M. Rose	33	17	75.4	14.2	5.6	I. p.		1893	Grand Haven, Mich.	Grand Haven, Mich.
120265		St. p.	Fauwood	1,092	852	213.0	36.4	13.3	For.		1870	Brooklyn, N. Y.	New York, N. Y.
120724		St. s.	Favallon	749	595	158.5	33.8	18.5	O. p.	250	1888	San Francisco, Cal.	San Francisco, Cal.
121108		St. s.	Fargo	8	8	33.8	12.3	3.5			1899	Seattle, Wash.	Ketchikan, Alaska.
120883		St. s.	Farnento	11	9	40.0	10.0	3.5	I. p.		1891	Camden, N. J.	Jacksonville, Fla.
120294		St. s.	Farnsworth	34	17	64.5	15.3	6.5	I. t.		1877	Allowaystown, N. J.	Bath, Me.
9300		St. s.	Farragt	14	7	44.0	12.0	5.0	I. t.		1868	Buffalo, N. Y.	Detroit, Mich.
9982		St. p.	Farragit	617	455	153.0	33.2	12.1	For.		1871	Brooklyn, N. Y.	New York, N. Y.
120814		St. s.	Farragt	47	23	60.0	18.0	7.3	Fah.	80	1890	San Francisco, Cal.	San Francisco, Cal.
120173		St. s.	Farragt	13	13	43.5	12.0	4.4			1898	Boston, Mass.	Boston, Mass.
120772		St. s.	Fashion	48	20	64.2	10.3	7.3	I. p.		1889	St. Joseph, Mich.	Marquette, Mich.
120929		St. s.	Fashion	29	14	52.6	16.4	7.0	I. t.		1893	West Bay City, Mich.	Port Huron, Mich.
130948		St. s.	Faustin	256	166	123.0	24.0	10.0	I. f.		1882	Port Dover, Ontario	Do.
9201		St. s.	Favorite	499	351	139.7	28.7	8.4	I. f.		1864	Fort Howard, Wis.	Detroit, Mich.
9835		St. p.	Favorite	269	209	132.0	28.2	9.8	I. t.		1868	Uxaladdy, Wash.	San Francisco, Cal.
120371		St. s.	Favorite	31	10	63.8	16.4	6.1	I. t.		1870	Chicago, Ill.	Sandusky, Ohio.
120459		St. s.	Favorite	14	7	42.4	11.4	4.8	I. t.		1881	Chimook, Ore.	Pt. Townsend, Wash.
120663		St. s.	Favorite	34	17	59.0	15.0	6.0	I. t.		1886	Astoria, Ore.	Tacoma, Wash.
120980		St. s.	Favorite	9	6	47.0	11.9	4.0	Fah.		1894	Vermilion, Ohio	Sandusky, Ohio.
120907		St. s.	Favorite	389	271	127.6	30.0	8.2	I. p.		1894	Tomkins Cove, N. Y.	New York, N. Y.
121067		St. s.	Favorite	40	27	61.7	16.2	7.2	I. p.		1898	Baltimore, Md.	Baltimore, Md.
121130		St. s.	Favorite	43	40	72.4	15.6	4.3	I. p.		1900	Coquillo, Ore.	Coos Bay, Ore.
120407		St. p.	Fawn	73	73	91.9	19.1	3.4	I. t.		1880	Hermann, Mo.	St. Louis, Mo.
120226		St. s.	Fawn	8	5	29.2	10.9	4.0	I. t.		1896	Seattle, Wash.	Wrangell, Alaska.
121035		St. p.	Fawn	46	46	95.0	18.5	3.3	I. p.		1890	Evansville, Ind.	Evansville, Ind.
121131		St. s.	Fawn	42	21	70.6	16.0	4.0	I. t.		1900	Swansboro, N. C.	Beaufort, N. C.
121132		St. s.	Fawn	11	7	37.0	10.4	4.3	Fah.		1900	Decatur, Wash.	Pt. Townsend, Wash.
121066		St. s.	Fay S.	25	10	55.9	19.8	3.4	Phd.		1898	Pittston, Mo.	Bath, Me.
120770		St. p.	Fay S.	63	63	101.8	21.4	3.4	Drp.		1880	New Martinsville, W. Va.	Pittsburg, Pa.
120682		St. s.	Fayette Brown	2,080	1,217	306.3	40.0	18.0	I. f.		1887	Wyandotte, Mich.	Detroit, Mich.
9983		St. s.	Fearless	18	10	58.0	11.0	4.0	I. t.		1871	Brooklyn, N. Y.	Georgetown, S. C.
120286		St. s.	Fearless	100	71	89.8	17.4	8.7	Fah.		1877	Fall River, Mass.	Greenport, N. Y.
120332		St. c. ht.	Fearless	101	77	99.2	17.6	7.0	I. f.		1878	Lockport, Ill.	Chicago, Ill.
130671		St. s.	Fearless	26	14	62.8	14.6	4.2	I. p.		1887	Palatka, Fla.	Mobile, Ala.
120943		St. s.	Fearless	28	17	59.2	14.8	6.8	Fah.		1893	Manitowoc, Wis.	Milwaukee, Wis.
120945		St. s.	FEARLESS	656	471	199.0	35.0	15.0	For.	450	1893	Wilmington, Del.	Camden, N. J.
121045		St. s.	FEARLESS	24	16	50.0	15.3	3.1	I. p.		1897	Palatka, Fla.	Bath, Me.
121098		St. s.	FEARLESS	167	85	99.6	22.7	12.6	I. p.	600	1890	San Francisco, Cal.	San Francisco, Cal.
121169		St. s.	FEARLESS	86	58	76.0	21.3	9.3	I. t.		1900	Tacoma, Wash.	Tacoma, Wash.
121171		St. s.	FEARLESS	70	33	79.7	22.0	6.7	Mac.		1901	Handaboro, Miss.	Sheldaboro, Miss.
120644	K. D. L. H.	St. y.	Fedalma	95	47	108.4	20.3	9.8	Yct.		1880	New York, N. Y.	New London, Conn.
120746		St. s.	Fedora	1,848	1,470	282.2	41.5	20.1	I. p.		1889	West Bay City, Mich.	Cleveland, Ohio.
121082	K. N. Q. S.	St. y.	FELICIA	213	145	144.2	20.1	10.9	Yct.		1898	Brooklyn, N. Y.	New York, N. Y.
120810		St. p.	FERD HEROLD	900	900	244.0	34.0	7.2	I. p.		1896	Dubuque, Iowa	Memphis, Tenn.
120841		St. s.	Ferdinand Schlesinger	2,607	2,081	305.7	43.4	20.7	I. t.		1891	Milwaukee, Wis.	Milwaukee, Wis.

¹ Formerly st. y. { a Manila, b Magna.

² Formerly st. s. Edith Peck. ³ Formerly st. p. Mary E.

⁴ Formerly { a Br. st. s. F. M. Foster, b Am. st. s. Edward H. Jenks.

⁵ Composite.

MERCHANT STEAM VESSELS OF THE UNITED STATES—Continued.

Official No.	Signal letters.	Rig.	Name of vessel.	Gross tonnage.	Net tonnage.	Length.	Breadth.	Depth.	Service.	Indicated horsepower.	When built.	Where built.	Home port (where permanent document issues).
121028		*St. p.	Ferry Queen	13	13	50.0	11.8	2.0	I. p.		1890	Terre Haute, Ind.	Evansville, Ind.
120192		St. s.	Fidelity	152	103	93.0	22.5	9.0	Msc.		1873	Brooklyn, N. Y.	New York, N. Y.
120657		St. y.	Fidget	39	19	64.6	11.1	6.5	Ycl.		1899	East Boston, Mass.	Providence, R. I.
120764		St. p.	Fidget	82	41	91.0	21.0	3.6	I. p.		1899	Bayou Chico, Fla.	Pensacola, Fla.
120531	J. W. V. Q.	St. shp.	Finance	2,003	1,919	295.0	38.4	23.4	O. p.		1882	Chester, Pa.	New York, N. Y.
120589		St. y.	Fire Fly	14	7	51.0	19.6	4.0	Ycl.		1884	Weymouth, Mass.	Boston, Mass.
121110		St. s.	Fire Fly	16	15	48.0	19.6	4.2	I. p.		1899	Wyandotte, Mich.	Detroit, Mich.
120397		St. s.	Fisherian	18	9	54.1	12.2	5.2	Fsh.		1880	Detroit, Mich.	Fort Huron, Mich.
126415		St. s.	Fisher's Island	41	35	71.0	17.0	3.0	I. p.		1884	Onelda, N. Y.	Somers Point, N. J.
120960		St. p.	Fish Hawk	13	6	55.8	13.2	2.1	Fsh.		1893	Edenton, N. C.	Edenton, N. C.
120580		St. p.	Fishkill-on-Hudson	484	345	141.5	29.5	11.0	Fer.		1884	Newburgh, N. Y.	New York, N. Y.
121081		St. p.	Fitzhugh Leo	432	229	133.0	33.0	4.5	I. p.		1898	Dorchester, Ga.	Savannah, Ga.
120297		St. s.	Fleetwing	17	8	47.0	13.0	4.8	I. p.		1877	Sordentown, N. J.	Trenton, N. J.
121120		St. s.	Fleetwing	14	0	36.8	10.0	3.5	I. p.		1899	Seattle, Wash.	Pt. Townsend, Wash.
81145		St. s.	Fleetwood	1,687	1,175	205.5	40.5	10.4	I. f.		1887	West Bay City, Mich.	Niagara Falls, N. Y.
120447		St. s.	Fleetwood	134	67	111.5	17.2	7.0	I. p.		1881	Portland, Oreg.	Portland, Oreg.
121046	K. N. C. Q.	St. s.	Flood	13	9	62.1	10.5	6.5	Ycl.		1837	New York, N. Y.	New York, N. Y.
121183		St. s.	Flood	8	6	27.2	10.8	3.0			1901	Ballard, Wash.	Pt. Townsend, Wash.
120775		St. c. bt.	Floes	87	59	99.7	16.5	6.2			1883	Chicago, Ill.	Chicago, Ill.
120027		St. s.	Flora	17	8	39.2	12.4	5.5	I. t.		1872	Boston, Mass.	Boston, Mass.
120779		St. s.	Flora	20	10	41.0	12.4	4.3	Oya.	15	1875	Shelbyville, Mass.	New York, N. Y.
120428		St. s.	Flora	129	103	96.0	17.8	8.8	I. f.		1880	Ithaca, N. Y.	Norfolk, Va.
120516		St. s.	Flora	35	17	69.0	14.4	7.0	I. p.		1882	New Orleans, La.	New Orleans, La.
120618		St. p.	Flora	185	94	141.0	30.5	4.0	I. p.		1885	Sacramento, Cal.	San Francisco, Cal.
121167		St. s.	Flora Brown	15	8	40.7	10.7	3.3	I. t.		1900	South Bend, Wash.	Pt. Townsend, Wash.
120379		St. s.	Flora Holden	10	13	51.0	12.0	5.2	I. t.		1870	Pillar Point, N. Y.	Marquette, Mich.
131016		St. p.	Flora Swan	57	57	98.0	13.0	2.8	I. p.		1896	Knoxville, Tenn.	Chattanooga, Tenn.
8539		St. p.	Flora Temple	47	25	83.6	18.5	6.0	I. t.		1860	New Brunswick, N. J.	Jacksonville, Fla.
22572		St. p.	Florence	245	155	128.0	22.0	8.1	I. p.		1864	East Haddam, Conn.	Trenton, N. J.
120481		St. s.	Florence	71	47	78.4	17.8	4.6	I. p.		1882	Brewer, Me.	Rockland, Me.
120510		St. s.	Florence	102	75	81.0	18.3	5.7	Oya.		1882	Setucket, N. Y.	Bridgeport, Conn.
120532		St. s.	Florence	42	21	61.5	16.3	6.8	I. t.		1883	South Brooklyn, N. Y.	New York, N. Y.
120557		St. s.	Florence	36	18	56.0	15.0	7.0	I. t.		1883	Boston, Mass.	Boston, Mass.
120751		St. p.	Florence	170	170	131.0	34.0	4.5	Fer.	15	1880	Jeffersonville, Ind.	St. Louis, Mo.
120771		St. s.	Florence	29	14	57.6	10.5	3.0	I. p.		1874	New York, N. Y.	Pensacola, Fla.
130616		St. s.	Florence	27	13	51.5	13.5	6.5	I. t.		1867	Buffalo, N. Y.	New York, N. Y.
120844		St. y.	Florence	12	9	42.3	9.2	3.6	Ycl.	20	1880	Yorgennes, Va.	Albany, N. Y.
120851		St. s.	Florence	15	12	47.5	7.7	2.7	I. p.	6	1861	Charlotte, N. Y.	Rochester, N. Y.
120901		St. s.	Florence	110	67	84.0	27.0	7.5	I. f.		1892	Wilmington, Del.	New York, N. Y.
121033		St. s.	Florence	20	13	48.2	12.2	4.0	I. t.		1896	Washington, N. C.	Newbern, N. C.
121068		St. p.	Florence	90	51	101.0	22.0	5.0	I. f.		1898	San Francisco, Cal.	St. Michael, Alaska.
121107		St. s.	Florence	181	134	115.0	24.0	8.6	I. f.		1899	Wilmington, Del.	Trenton, N. J.
121120		St. y.	Florence	53	36	87.0	13.8	7.6	Ycl.		1900	Bristol, R. I.	New York, N. Y.
120871		St. s.	Florence B.	7	6	28.0	12.3	4.3	Oya.		1891	South Norwalk, Conn.	Bridgeport, Conn.
120916		St. s.	Florence B.	24	20	50.8	11.0	4.0	I. p.		1892	Detroit, Mich.	Detroit, Mich.
120990		St. p.	Florence Belle	150	150	150.0	27.0	3.0	I. p.		1895	Pittsburg, Pa.	Pittsburg, Pa.
121153		St. p.	Florence Marmet	263	263	155.0	30.8	5.0	I. t.		1900	Pt. Pleasant, W. Va.	Cincinnati, Ohio.
115385		St. s.	Florence Yates	32	16	57.8	14.6	7.0	I. t.		1875	Buffalo, N. Y.	Rochester, N. Y.
120792		St. p.	Florida	301	150	113.7	29.4	4.8	I. p.		1890	Pensacola, Fla.	Pensacola, Fla.
120626	K. L. P. D.	St. shp.	FLORIDA	1,786	1,307	230.0	35.5	18.5	O. p.	1,200	1887	Port Glasgow, Scotland	New Haven, Conn.
121032		St. p.	Florida	818	607	150.0	36.6	13.3	Fer.		1896	Chester, Pa.	New York, N. Y.
121134		St. s.	Florida	57	39	80.0	18.2	6.5	I. p.		1900	Seranton, Miss.	Pensacola, Fla.
120854		St. s.	Florine	90	25	99.8	25.3	5.6	I. p.	201	1891	New Orleans, La.	New Orleans, La.
121094		St. s.	Flosie	104	71	72.2	18.5	7.5	I. p.		1898	Tacoma, Wash.	Juneau, Alaska.
120282		St. p.	Flushing	521	383	163.0	32.5	9.5	Fer.		1877	Wilmington, Del.	New York, N. Y.
120904		St. s.	Flushing	40	24	59.4	17.6	7.0	I. t.		1892	Tottenville, N. Y.	Do.
121137		St. s.	Fly	10	10	45.9	9.6	2.2	I. p.		1900	Terre Haute, Ind.	Evansville, Ind.
27611		St. s.	Flyer	30	25	63.3	15.2	4.9	I. p.		1890	Porter, Oreg.	Coos Bay, Oreg.
120876		St. s.	Flyer	427	258	170.0	21.0	15.0	I. p.		1891	Portland, Oreg.	Portland, Oreg.
120391		St. s.	Flying Cloud	8	7	34.4	13.3	3.0	Msc.		1879	Patohogue, N. Y.	New York, N. Y.
120853		St. y.	Flying Dutchman	18	0	49.0	9.4	7.0	Ycl.		1884	South Boston, Mass.	Hartford, Conn.
100431		St. p.	Flying Eagle	142	142	133.5	29.6	4.8	I. p.		1888	Rock Island, Ill.	Hurlington, Iowa.
120759		St. p.	Ford City	93	73	103.8	18.8	3.0	I. t.		1889	Pittsburg, Pa.	Pittsburg, Pa.
91730		St. p.	Fordyce	522	522	200.0	46.0	6.7	Fer.		1885	Jeffersonville, Ind.	St. Louis, Mo.
9014		St. s.	Ford City	1,236	993	213.7	33.5	21.3	I. f.		1870	Cleveland, Ohio.	Detroit, Mich.
120238		St. s.	Forest City	80	43	90.0	20.2	9.2	I. p.		1872	Philadelphia, Pa.	Savannah, Ga.
120689		St. s.	Forest Queen	138	69	100.8	22.2	7.2	I. p.		1887	Athens, N. Y.	Portland, Me.
121113		St. p.	Fort Bragg	317	275	155.0	35.0	6.0	I. f.	80	1899	Fort Bragg, Cal.	San Francisco, Cal.
120884		St. s.	Fortuna	85	42	79.3	20.0	9.0	I. t.		1892	Brooklyn, N. Y.	New York, N. Y.
120202		St. s.	Fortuna	109	108	104.5	29.0	11.0	Fer.		1875	Detroit, Mich.	Detroit, Mich.

¹ Formerly st. s. Clarence H. Pitt.

² Formerly st. s. William H. Gra'wick.

³ Formerly st. p. Silver Star.

⁴ Formerly U. S. Q. M. D. st. s. Barrancas.

⁵ Formerly st. s. Nellie Flagg.

⁶ Formerly st. s. Samuel H. Barons.

⁷ Formerly British st. s. Hondo.

⁸ Formerly st. s. Yarrow.

⁹ Formerly *st. p. Irene D.

¹⁰ Formerly st. p. Marian.

¹¹ Composite.

MERCHANT STEAM VESSELS OF THE UNITED STATES—Continued.

Official No.	Signal letters.	Rig.	Name of vessel.	Gross tonnage.	Net tonnage.	Length.	Breadth.	Depth.	Service.	Indicated horsepower.	When built.	Where built.	Home port (where permanent document issues).
						Feet.	Feet.	Feet.					
120614		St. y.	Fortune	9	5	31.7	11.0	3.4	Yct.		1883	Reading, Pa.	Somers Point, N. J.
120560		St. s.	Forward	18	9	44.0	11.8	5.7	I. t.		1884	Brooklyn, N. Y.	New York, N. Y.
121051		St. s.	Four Sisters	28	19	45.8	10.5	5.5	I. p.		1897	Glenwood, N. Y.	Do.
120342		St. y.	1492	12	8	47.8	8.4	3.7	Yct.		1891	Boston, Mass.	Do.
120907	K. L. H. W.	St. s.	Fox	35	12	68.6	17.0	5.0	I. p.		1878	Philadelphia, Pa.	New Orleans, La.
121118		St. s.	FOXHALL	843	538	190.0	28.2	20.0	O. p.		1885	Newcastle, England	New York, N. Y.
120025		St. p.	FRANCIS	22	22	71.7	18.8	8.2	I. p.		1900	East Grand Forks, Minn.	Pembina, N. Dak.
120747		St. s.	FRANCIS CUTTING	80	40	80.5	17.0	8.4	I. t.	200	1893	Sparrows Point, Md.	Baltimore, Md.
120754		St. s.	FRANCIS HUNTON	91	59	80.5	20.5	7.6	O. f.	94	1880	San Francisco, Cal.	San Francisco, Cal.
120937		St. s.	FRANCIS A. BIRD	417	331	152.2	30.9	10.8	I. f.		1889	Manitowoc, Wis.	Chicago, Ill.
120426		St. c. bt.	FRANCIS B. THURBER	14	7	40.0	12.8	6.2	I. t.		1893	Buffalo, N. Y.	Buffalo, N. Y.
120530		St. s.	FRANCIS J. TORRANCE	131	111	95.8	17.8	8.8	I. f.		1880	Lockport, N. Y.	New York, N. Y.
120903		St. p.	FRANCIS E. PINTO	19	9	53.3	11.2	4.2			1878	Brooklyn, N. Y.	Do.
120921		St. s.	FRANCIS J. WARD	667	667	211.5	34.9	6.4	I. p.		1900	Marletta, Ohio	Pittsburg, Pa.
120361		St. s.	FRANCIS R. ANDERSON	40	20	60.1	17.0	7.3	I. t.		1872	East Boston, Mass.	Boston, Mass.
120552		St. p.	FRANK	30	15	75.0	15.0	6.2	Fah.		1885	Chicago, Ill.	Chicago, Ill.
120936		St. s.	FRANK	31	31	78.4	22.4	3.3	I. t.		1870	La Crosse, Wis.	La Crosse, Wis.
121176		St. s.	FRANK S. JR.	29	13	57.5	14.8	0.4	I. t.		1883	Baltimore, Md.	Jacksonville, Fla.
120839		St. s.	FRANK W.	61	30	75.6	17.8	7.6	I. t.		1893	Roundout, N. Y.	Albany, N. Y.
120256		St. s.	FRANK CAUFIELD	23	10	59.4	13.5	5.0	Fah.		1901	Buffalo, N. Y.	Buffalo, N. Y.
120507		St. s.	FRANK EDWARD	93	48	74.8	18.6	11.5	I. t.		1891	do.	Do.
120570		St. p.	FRANK GILMORE	48	26	62.6	16.0	7.5	I. t.		1875	Manitowoc, Mich.	Grand Haven, Mich.
120902	K. L. H. Q.	St. s.	FRANK JONES	39	29	58.3	14.0	5.7	Fah.	30	1890	Grand Haven, Mich.	Do.
120430		St. p.	FRANK PIGEON, JR.	243	160	135.0	24.3	4.3	I. t.		1883	Pittsburg, Pa.	Pittsburg, Pa.
121015		St. s.	FRANK ROCKEFELLER	1,634	1,078	253.2	36.3	13.8	I. p.		1892	Bath, Me.	Portland, Me.
120985		St. s.	FRANK SASSONS	23	11	51.5	14.6	9.5	I. t.		1880	Philadelphia, Pa.	Wilmington, Del.
120769		St. p.	FRANK SHERMAN	2,759	2,013	369.5	45.0	20.0	I. p.		1896	Superior, Wis.	Duluth, Minn.
120508		St. s.	FRANK WOODS	85	85	89.6	22.8	5.0	I. p.		1894	Wilmington, N. C.	Georgetown, S. C.
120709		St. p.	FRANK E. KIRBY	131	131	117.2	33.2	4.4	Fer.		1878	Grafton, Ill.	Burlington, Iowa
120504		St. s.	FRANK C. BARNES	384	310	120.0	25.0	10.0	I. p.		1888	Saugatuck, Mich.	Grand Haven, Mich.
120780		St. s.	FRANK H. PRAVEY	40	29	68.7	18.3	7.2	I. t.		1892	Manitowoc, Mich.	Do.
120808		St. p.	FRANK K. EBERICK	532	374	195.5	30.0	10.2	I. p.		1890	Wyandotte, Mich.	Detroit, Mich.
120809		St. s.	FRANK L. BABAT	5,002	3,871	430.0	50.0	28.5	I. p.		1901	Lorain, Ohio	Cleveland, Ohio
120697		St. s.	FRANK L. VANCE	49	34	68.5	16.9	8.0	I. t.		1890	Philadelphia, Pa.	Philadelphia, Pa.
120861		St. s.	FRANK P. BOIKON	62	28	59.4	17.3	6.0	I. t.		1895	Buffalo, N. Y.	Buffalo, N. Y.
120333		St. s.	FRANK R. CRANE	1,952	1,042	257.6	39.5	23.4	I. f.		1887	Cleveland, Ohio	Milwaukee, Wis.
0200		St. s.	FRANK S. BUTLER	35	22	69.0	15.2	6.6	I. p.		1891	Grand Haven, Mich.	Grand Haven, Mich.
121061		St. s.	FRANK T. LAUE	16	8	47.8	12.0	6.2	I. t.		1878	Chicago, Ill.	Chicago, Ill.
120789		St. p.	FRANK W. MUNN	38	19	65.9	14.5	7.9	I. t.		1865	do.	Toledo, Ohio
120558		St. s.	FRANK AND LOYD	242	242	160.5	32.2	5.0	I. p.		1897	Mobile, Ala.	Mobile, Ala.
120910		St. s.	FRANKLIN EDSON	96	56	71.7	21.7	5.1	O. s.		1897	Tottenville, N. Y.	New Haven, Conn.
120463		St. s.	FRANKLIN N. BROWN	03	40	84.0	19.5	9.6	I. t.		1889	Philadelphia, Pa.	New York, N. Y.
120748		St. s.	Freddle W. Decker	16	8	48.7	12.6	5.8	I. t.		1895	Lubeck, Me.	Lubeck, Me.
120848		St. s.	Fred B.	119	98	104.4	22.6	7.4	I. f.		1883	Wilmington, Del.	Philadelphia, Pa.
121116		St. s.	Fred Craomer	112	03	90.0	18.0	8.7	Mac.		1885	Brooklyn, N. Y.	New York, N. Y.
121151		St. s.	Fred Drows	95	47	84.0	19.7	9.9	I. t.		1887	Elizabethport, N. J.	Do.
120200		St. s.	Fred Engel	29	14	65.0	13.0	5.0	O. s.		1881	Norwalk, Conn.	Bridgeport, Conn.
121029		St. p.	Fred Hartweg	10	8	47.6	14.2	5.0	I. t.		1880	West Bay City, Mich.	Port Huron, Mich.
120974		St. s.	Fred Kelley	19	12	48.2	14.9	-4.0	I. p.		1877	Chicago, Ill.	Detroit, Mich.
120785		St. s.	Fred King	10	10	47.0	13.5	5.0	I. t.		1899	Milford, Del.	Candem, N. J.
120513		St. s.	Fred Mercier	28	10	58.2	13.8	6.0	I. t.		1900	Chicago, Ill.	Chicago, Ill.
120703		St. s.	Fred Nells	21	14	50.4	13.2	5.6	Fah.		1875	Milwaukee, Wis.	Milwaukee, Wis.
120704		St. p.	Fred Pabst	391	240	160.0	20.0	4.5	I. t.		1896	Pittsburg, Pa.	Calro, Ill.
121154		St. s.	Fred Swanin	770	575	212.2	32.8	14.2	I. f.		1871	Toledo, Ohio	Cleveland, Ohio
120567		St. s.	Fred Willson	13	6	50.0	10.0	4.5	I. t.		1889	Erie, Pa.	Do.
120437		St. p.	Fred A. Banks	1,224	900	232.0	35.5	18.2	I. f.		1882	Buffalo, N. Y.	Chicago, Ill.
120979		St. s.	Fred B. Hall	70	57	96.0	19.0	4.0	I. t.		1876	Jeffersonville, Ind.	St. Louis, Mo.
120530		St. s.	FRED E. RICHARDS	2,430	1,929	287.3	42.6	24.0	I. f.		1893	Milwaukee, Wis.	Milwaukee, Wis.
120877		St. s.	FRED E. BEAMMELL	124	124	142.0	28.3	4.5	I. p.		1900	Stillwater, Minn.	St. Paul, Minn.
120759		St. p.	FRED J. KENNER	523	408	174.0	30.8	5.4	I. t.		1883	Pittsburg, Pa.	Pittsburg, Pa.
120940		St. c. bt.	FRED DE HARY	457	457	189.0	38.0	0.5	I. p.		1890	Jeffersonville, Ind.	Paducah, Ky.
120437		St. p.	FREDERICK	60	40	70.0	10.0	9.0	I. t.		1896	Port Huron, Mich.	Buffalo, N. Y.
120979		St. s.	FREDERICK	14	8	45.2	11.0	4.2	Fah.		1883	Erie, Pa.	Cleveland, Ohio
120530		St. p.	FREDERICK	357	174	121.4	20.5	14.2	O. t.		1900	Philadelphia, Pa.	Rockland, Me.
120530		St. s.	FREDERICK	32	16	51.7	15.7	7.0	I. t.	95	1891	Brooklyn, N. Y.	Newark, N. J.
120530		St. s.	FREDERICK	37	18	57.5	16.0	7.0	I. t.		1889	Jersey City, N. J.	Albany, N. Y.
120530		St. p.	FREDERICK	124	92	89.0	17.5	9.8	I. f.		1893	Buffalo, N. Y.	Buffalo, N. Y.
120530		St. s.	FREDERICK	395	323	161.6	24.2	8.0	I. p.		1881	Wilmington, Del.	New York, N. Y.
120530		St. p.	FREDERICK	293	256	117.8	20.0	0.8	I. p.		1894	Philadelphia, Pa.	Wilmington, Del.
120530		St. p.	FREDERICK	82	82	96.4	14.3	3.0	I. p.		1883	Tusculum, Mo.	St. Louis, Mo.

^a Formerly British
^b American
^c British

¹ Formerly U. S. Engineer Dept. st. p. Walker Morris.

² Formerly st. p. Ouachita.

MERCHANT STEAM VESSELS OF THE UNITED STATES—Continued.

Official No.	Signal letters.	Rig.	Name of vessel.	Gross tonnage.	Net tonnage.	Length.		Breadth.	Depth.	Service.	Indicated horsepower.	When built.	Where built.	Home port (where permanent document issues).
						Feet.	Feet.							
120574		St. s.	Fredk. Janson	28	14	58.0	15.5	5.9	I. t.		1884	Philadelphia, Pa.	Wilmington, Del.	
120702		St. s.	Fredrick Koehn	30	10	70.0	13.8	6.0	I. t.		1886	Milwaukee, Wis.	Milwaukee, Wis.	
120478		St. s.	Fredrick E. Ives	120	60	101.5	21.6	6.0	I. t.		1882	Fly Mountain, N. Y.	New Haven, Conn.	
120761		St. p.	Fredrick K. Billings	740	677	290.0	30.9	0.0	I. p.		1882	Pasco, Wash.	Portland, Ore.	
120955		St. s.	Fredrick M. Wilson	20	13	60.0	15.0	0.2	I. t.		1872	Philadelphia, Pa.	Rockland, Me.	
120686		St. s.	Frey Lance	33	16	60.0	15.5	6.2	I. t.		1887	New London, Conn.	New York, N. Y.	
121002	K. M. L. F.	St. y.	Frey Lance	192	90	110.4	20.7	10.7	Yet.		1893	Elizabethport, N. J.	Do.	
121160		St. s.	Freedom	5	5	37.0	10.4	4.0	Yet.		1900	Stamford, Conn.	Stamford, Conn.	
120802		St. s.	Friend	12	5	37.0	9.0	3.7	Fsh.		1890	Boston, Mass.	New Bedford, Mass.	
120982		St. p.	Fitz.	200	153	120.0	26.0	3.8	I. t.		1894	Jeffersonville, Ind.	Calro, Ill.	
120984		St. s.	Frollo	32	16	65.7	18.2	6.1	I. p.		1873	Stockton, Cal.	San Francisco, Cal.	
120800		St. y.	Frolic	0	5	41.0	13.0	3.0	Yet.		1890	Charleston, S. C.	Charleston, S. C.	
121012		St. y.	Frollo	9	5	40.0	9.0	3.0	Yet.		1897	South Boston, Mass.	Hartford, Conn.	
121172		St. s.	Frollo	30	24	64.0	15.3	4.8	I. t.		1901	Croton-on-Hudson, N. Y.	New York, N. Y.	
120750		St. s.	FRONTENAC	2,003	1,676	270.4	40.2	19.8	I. p.		1880	Cleveland, Ohio.	Marquette, Mich.	
121018		St. p.	Frontenac	110	146	138.9	29.8	5.0	I. p.		1890	Wabasha, Minn.	La Crosse, Wis.	
120501	K. C. Q. J.	St. s.	Frothing	928	563	204.3	33.2	10.2	O. f.		1884	Philadelphia, Pa.	Baltimore, Md.	
121003		St. s.	Fruitvale	47	32	77.0	14.0	4.0	I. t.	100	1895	San Francisco, Cal.	San Francisco, Cal.	
121111		St. p.	Fulto	429	302	175.0	34.0	5.0	I. p.		1899	Oakland, Cal.	Do.	
9081		St. p.	Fulton	617	457	153.0	33.2	12.1	Fer.		1871	Brooklyn, N. Y.	New York, N. Y.	
120825		St. p.	Fulton	53	53	123.0	19.0	3.0	I. t.		1891	Madison, Ind.	Louisville, Ky.	
121004	K. S. G. T.	St. s.	Fulton	360	265	152.7	33.5	11.4	O. p.		1894	Fairhaven, Cal.	San Francisco, Cal.	
121080		St. p.	Fulton	60	33	65.0	16.0	4.0	I. t.		1898	St. Michael, Alaska.	St. Michael, Alaska.	
121007		St. s.	Fulton Market	158	77	132.8	28.0	6.0	Fsh.		1895	Noank, Conn.	New York, N. Y.	
G.														
10870		St. s.	G. Worrell	29	14	64.5	15.2	5.8	I. t.		1868	Wilmington, Del.	Wilmington, Del.	
80559		St. s.	G. A. FLAGG	3,063	2,128	332.0	42.0	22.7	I. p.		1901	West Superior, Wis.	Cleveland, Ohio.	
85937		St. p.	G. A. Mower	29	29	77.0	12.0	2.6	I. p.		1886	Arcola, Minn.	St. Paul, Minn.	
86187		St. s.	G. A. Tomlinson	78	53	85.7	20.4	8.7	I. t.		1896	West Bay City, Mich.	Chicago, Ill.	
80349		St. s.	G. B. Olin	25	10	52.0	15.6	5.2	I. t.		1896	East Providence, R. I.	Eastport, Me.	
85568		St. s.	G. C. Adams	80	40	83.6	20.0	7.0	I. t.		1878	Jersey City, N. J.	Albany, N. Y.	
85015		St. s.	G. C. Dean	16	11	59.9	11.2	4.0	Oys.		1878	Tottenville, N. Y.	New York, N. Y.	
86383		St. s.	G. F. Buckley	238	205	107.4	23.0	7.4	I. p.		1897	Philadelphia, Pa.	Wilmington, Del.	
86290		St. s.	G. F. Buckley	27	13	51.0	10.0	3.3	I. t.		1894	Elizabeth City, N. C.	Edenton, N. C.	
10511		St. s.	G. H. Starbuck	27	15	61.8	15.5	6.3	I. t.		1862	New Baltimore, N. Y.	New York, N. Y.	
106901		St. p.	G. J. Seufferle	100	62	72.4	23.6	7.5	I. p.		1891	Baltimore, Md.	Washington, D. C.	
80261		St. p.	G. M. Stichel	98	98	123.5	24.0	4.6	I. p.		1893	Leclure, Iowa	St. Louis, Mo.	
86386		St. p.	G. M. Walker	154	125	84.7	20.4	4.2	I. p.		1897	Portland, Ore.	Portland, Ore.	
80128	K. J. D. B.	St. s.	G. M. Winslow	197	98	112.2	23.8	13.1	I. p.	600	1891	East Boston, Mass.	Boston, Mass.	
85300		St. s.	G. R. Green	18	12	48.2	11.4	4.9	Fsh.		1874	Milwaukee, Wis.	Grand Haven, Mich.	
80403		St. s.	G. R. Sherman	92	62	75.0	30.0	8.0	Fer.		1890	Champlain, N. Y.	Plattsburg, N. Y.	
85527		St. s.	G. S. Allen	145	80	117.5	19.2	8.7	Fsh.		1878	Mystic, Conn.	Greenport, N. Y.	
86487		St. p.	G. T. Melton	347	271	137.6	29.1	5.4	I. t.		1899	Piney Bluff, Ga.	Brunswick, Ga.	
86302		St. p.	G. W. Bolton	89	80	80.9	12.4	4.1	Fer.		1897	Pinoville, La.	New Orleans, La.	
85018		St. s.	G. W. Danielson	170	102	106.5	21.6	8.5	I. p.		1880	Mystic Bridge, Conn.	Newport, R. I.	
86548		St. s.	G. W. Decker	77	52	68.1	19.6	8.0	I. t.		1900	Newburgh, N. Y.	Albany, N. Y.	
10457		St. s.	G. W. Gardner	63	29	65.0	14.7	8.4	I. t.		1862	Cleveland, Ohio.	Chicago, Ill.	
86272		St. p.	G. W. Lyon	124	86	115.0	22.0	4.4	I. p.		1893	Tell City, Ind.	Memphis, Tenn.	
80041		St. p.	G. W. Shaver	313	276	139.6	28.2	5.4	I. p.		1889	Portland, Ore.	Portland, Ore.	
85720		St. s.	G. W. Wright	32	16	66.0	14.5	6.2	I. t.		1882	Brooklyn, N. Y.	New York, N. Y.	
80171		St. s.	G. M. A. Hermann	34	17	61.0	14.0	6.5	Fsh.		1891	Milwaukee, Wis.	Milwaukee, Wis.	
70011		St. p.	G. V. S. Quackenbush	248	193	127.5	40.5	7.0	Fer.		1878	New Baltimore, N. Y.	Albany, N. Y.	
85517		St. p.	G. W. R. Bailey	402	200.0	32.5	10.0	0.0	Drq.		1877	Pittsburg, Pa.	St. Louis, Mo.	
86001		St. s.	Gadabout	21	15	53.0	10.3	5.0	I. p.		1889	Elizabeth, N. J.	Mobile, Ala.	
86220		St. y.	Gadabout	9	7	47.0	10.6	3.4	Yet.		1892	Phoenix, N. Y.	Oswego, N. Y.	
120017		St. y.	Galyota	51	30	77.2	11.2	7.0	Yet.		1885	Camden, N. J.	New York, N. Y.	
85740		St. y.	Galyota	17	11	46.0	10.5	3.7	Yet.		1882	Perth Amboy, N. J.	Albany, N. Y.	
80540		St. y.	Gallia	8	8	58.0	9.0	6.2	Yet.		1892	Newburyport, Mass.	Boston, Mass.	
80127		St. bge.	Gallon	237	110	105.7	30.3	9.0	I. t.		1891	Philadelphia, Pa.	New York, N. Y.	
85340		St. s.	Game Cock	11	5	40.0	11.0	5.6	I. t.		1874	Buffalo, N. Y.	Baltimore, Md.	
86418		St. p.	Gamecock	772	658	178.2	38.0	7.9	I. t.		1898	Portland, Ore.	Portland, Ore.	
80568		St. bge.	GAMMA	145	98	79.7	17.0	11.1	O. f.		1890	Elizabethport, N. J.	Cleveland, Ohio.	
85706		St. s.	Ganges	22	18	55.0	12.0	4.4	Fsh.		1881	Saugatuck, Mich.	Erle, Pa.	
80500		St. s.	GANOGA	204	139	96.0	20.7	11.3	I. t.		1900	Port Richmond, N. Y.	Perth Amboy, N. J.	
80172		St. s.	Gard. B. Reynolds	45	22	64.3	15.5	7.0	I. t.		1891	Philadelphia, Pa.	Philadelphia, Pa.	
85203		St. s.	Garden City	351	276	133.4	26.0	11.8	I. t.		1873	Ogdensburg, N. Y.	Buffalo, N. Y.	
85425		St. p.	Garden City	825	575	171.2	33.8	14.0	Fer.		1872	Chester, Pa.	New York, N. Y.	
85592		St. p.	Garden City	1,080	730	208.0	37.0	13.6	Fer.		1879	San Francisco, Cal.	San Francisco, Cal.	
110195		St. p.	Gardenia	34	30	75.0	12.6	3.2	I. p.		1887	Daytona, Fla.	Charleston, S. C.	

¹ Formerly st. p. Alfred Cooper.
² Formerly st. p. J. G. Sanders.

³ Formerly st. y. Florence.

⁴ Formerly st. y. { a. Galaten.
 { b. Daisy Parlin.

⁵ Formerly 'st. p. S. V. White.

MERCHANT STEAM VESSELS OF THE UNITED STATES—Continued.

Official No.	Signal letters.	Rig.	Name of vessel.	Gross tonnage.	Net tonnage.	Length.	Breadth.	Depth.	Service.	Indicated horsepower.	When built.	Where built.	Home port (where permanent document issues).
						Feet.	Feet.	Feet.					
85720		St. p.	Gardie Eastman	100	100	111.5	20.7	3.5	I. p.		1882	South Stillwater, Minn.	La Crosse, Wis.
86251		St. a.	Gardiner	38	22	65.9	14.3	5.0	I. p.		1893	Bath, Me.	Bath, Me.
85619		St. a.	Garland	248	171	107.2	29.4	11.7	Per.		1880	Detroit, Mich.	Detroit, Mich.
86094		St. a.	Garland	166	88	97.2	18.7	7.1	I. p.		1890	Port Townsend, Wash.	Port Townsend, Wash.
10080		St. a.	Garnet	27	13	51.7	13.2	3.0	I. p.		1876	Bath, Me.	St. Desert Ferry, Me.
86504	K. P. T. W.	St. s.	Garonne	3,945	2,319	371.0	41.4	20.4	O. p.		1871	Glasgow, Scotland	Scott's, Wash.
86302		St. a.	Gartenlauba	23	11	49.2	12.0	5.3	Fsh.		1894	Lockport, N. Y.	Dunkirk, N. Y.
86544		Ga. s.	Gasgo	8	5	36.0	9.0	3.0			1000	Marshfield, Oreg.	Coos Bay, Oreg.
77166		St. a.	Gaspee	113	56	83.2	22.0	10.3	I. t.		1893	Wilmington, Del.	Providence, R. I.
80150		St. p.	Gasconado	74	74	107.4	23.9	3.5	I. p.		1891	Louisa Island, Mo.	Nashville, Tenn.
85085	J. V. N. D.	St. s.	Gaston	816	493	212.0	31.5	19.0	I. p.		1881	Wilmington, Del.	Baltimore, Md.
80510		St. p.	Gato City	61	61	73.0	12.0	3.0	I. p.		1000	Winton, Minn.	La Crosse, Wis.
80151		St. p.	Gay Head	701	443	203.0	34.0	11.0	I. p.	701	1891	Philadelphia, Pa.	New Bedford, Mass.
80250		St. s.	Gazel	9	8	47.0	8.6	3.4	I. p.		1893	Peoria, Ill.	St. Louis, Mo.
85389		St. s.	Gazelle	13	10	63.0	13.2	3.8	Per.		1875	Philadelphia, Pa.	New York, N. Y.
85539		St. s.	Gazelle	36	18	63.9	13.0	6.2	I. t.		1878	Buffalo, N. Y.	Marquette, Mich.
85590		St. s.	Gazelle	10	5	35.8	9.0	4.3	Fsh.		1886	Lynn, Mass.	Boston, Mass.
85994		St. p.	Gazelle	52	35	56.0	18.5	3.0	I. p.		1892	Georgetown, Fla.	Jacksonville, Fla.
80235		St. s.	Gazelle	46	23	60.0	13.0	5.2	I. p.		1892	Newbern, N. C.	Newbern, N. C.
80410		St. a.	Gazelle	75	50	71.6	16.4	4.4	I. p.		1898	Pontiac, Wash.	Port Townsend, Wash.
86400		St. p.	Gazelle	128	65	102.0	20.7	5.1	I. p.		1899	Hawesville, Ky.	Evansville, Ind.
86556		St. p.	Gazelle	87	87	124.0	23.2	3.0	I. t.		1901	Wabasha, Minn.	St. Paul, Minn.
86565		St. p.	Gazelle	9	9	65.0	10.0	3.0	I. p.		1901	Allegheny, Pa.	Pittsburg, Pa.
116430	K. N. P. B.	St. y.	Gelshu	32	21	69.5	12.0	7.2	Yct.		1891	Nyack, N. Y.	Albany, N. Y.
86301		El. s.	Gelshu	7	7	32.1	10.0	5.5			1897	South Boston, Mass.	Boston, Mass.
85716		St. s.	Gem	14	10	38.8	10.8	5.4	Fsh.		1882	Conneaut, Ohio	Cleveland, Ohio
85830	K. C. J. M.	St. y.	Gem	13	7	40.0	10.5	3.5	Yct.		1884	Greenport, N. Y.	Salem, Mass.
80435		St. p.	Gem	97	97	135.0	28.0	3.0	I. p.		1892	Jedersonsville, Ind.	New Orleans, La.
80198		St. p.	Gemini	17	11	35.0	13.0	4.0			1892	Pleolna, Fla.	Jacksonville, Fla.
80273		Ga. y.	Gemini	14	12	48.5	8.4	3.0	Yct.		1893	Nyack, N. Y.	Bridgeport, Conn.
80050		St. s.	GENERAL	332	201	130.0	25.1	9.4	Per.		1889	Brooklyn, N. Y.	Newport, R. I.
80408		St. s.	General	132	70	97.5	24.0	10.0	I. t.		1000	West Bay City, Mich.	Duluth, Minn.
20825		St. a.	General Cadwalader	383	324	186.0	20.0	7.4	I. p.		1845	Wilmington, Del.	Philadelphia, Pa.
85414		St. a.	General Canby	88	44	85.3	19.0	8.5			1875	Southland, Wash.	Kodiak, Alaska.
86541	K. Q. M. H.	St. s.	General Frisbie	544	340	160.9	23.3	11.9	O. f.		1900	New Whetcom, Wash.	San Francisco, Cal.
85677		St. s.	Gen'l Garfield	21	10	55.0	14.0	4.2			1881	Rainier, Oreg.	Astoria, Oreg.
86431		St. p.	General Knox	427	269	137.5	33.0	12.4	Per.		1898	Bath, Me.	Bath, Me.
86393		St. s.	General Lills	33	22	58.5	15.5	6.7	Per.		1897	Perth Amboy, N. J.	New York, N. Y.
130126		St. p.	Gen'l Lincoln	398	248	160.0	28.2	8.8	I. p.		1873	Chelsea, Mass.	Boston, Mass.
10520		St. s.	Gen'l McCullin	1,366	1,105	238.6	27.0	13.8	I. t.		1804	Glasgow, Scotland	New York, N. Y.
10970		St. p.	General McDonald	511	424	222.0	20.7	9.7	I. t.		1851	Baltimore, Md.	Albany, N. Y.
80429		St. s.	General Morris	9	9	36.0	9.5	3.9	I. p.		1895	Chicago, Ill.	Evansville, Ind.
85027		St. s.	General Newton	40	20	63.7	16.8	6.6	I. t.		1880	Athens, N. Y.	New York, N. Y.
85519		St. p.	General Ploum	485	485	202.0	42.0	7.2	Per.		1877	Metropolis, Ill.	Memphis, Tenn.
80154		St. p.	General Slocum	1,284	1,013	236.3	38.0	12.4	I. p.		1891	Brooklyn, N. Y.	New York, N. Y.
85690		St. s.	Gen'l G. Mott	18	24	75.0	17.0	8.0	I. t.		1881	Bordentown, N. J.	Do.
85930		St. s.	Gen'l I. J. Wistar	60	30	69.8	18.2	8.0	I. t.		1886	Philadelphia, Pa.	Baltimore, Md.
86521		St. p.	Gen'l J. A. Dumont	309	195	145.0	26.0	9.0	I. p.		1862	Williamsburg, N. Y.	Do.
150584		St. s.	Gen'l J. B. Carr	108	73	110.0	23.0	6.6	Per.		1892	Rondout, N. Y.	Albany, N. Y.
85404		St. p.	General J. S. Schultze	461	361	138.6	30.0	7.5	Per.		1875	Camden, N. J.	Camden, N. J.
10514		St. s.	General Franz Sigel	90	52	72.6	20.6	7.8	I. t.		1863	New York, N. Y.	New York, N. Y.
85708		St. s.	Gen'l Wm. B. Franklin	11	7	63.3	9.5	3.2	I. p.		1880	Panama, N. J.	Capo Vincent, N. Y.
86454		St. p.	Gen. Joe Wheeler	87	65	132.0	18.0	3.0	I. p.	75	1899	Decatur, Ala.	Memphis, Tenn.
86501		St. s.	GEN. ORLANDO M. POE	5,637	3,802	470.0	50.0	20.0	I. t.		1900	Cleveland, Ohio.	Duluth, Minn.
86534		St. s.	GENESSEE	204	139	86.0	20.7	11.3	I. t.		1900	Port Richmond, N. Y.	Perth Amboy, N. J.
86540	K. Q. M. F.	St. y.	GENESSEE	212	171	119.0	27.7	13.7	Yct.		1000	Elizabeth, N. J.	Rochester, N. Y.
8926		St. s.	Geneata	85	42	75.0	19.0	9.0	I. t.		1873	Philadelphia, Pa.	New York, N. Y.
77277		St. s.	Geneva	109	74	69.7	20.9	10.3	I. t.		1897	Brooklyn, N. Y.	Perth Amboy, N. J.
86087		St. s.	Genovelo	38	19	55.1	15.5	7.0	I. t.		1890	Buffalo, N. Y.	Buffalo, N. Y.
86320		St. s.	Genovelo	48	24	75.8	19.0	7.7	I. p.		1895	New Bedford, Mass.	New Bedford, Mass.
86407		St. p.	Genovelo	14	12	50.9	11.0	2.0	I. p.		1898	Point Pleasant, W. Va.	Wheeling, W. Va.
86421		Na. y.	Genovelo	23	16	57.4	11.3	5.6	Yct.		1898	New York, N. Y.	Providence, R. I.
155303	K. N. C. F.	St. y.	Genovelo	43	30	60.5	13.0	5.6	Yct.		1897	Long Island City, N. Y.	Hartford, Conn.
86430		St. s.	George E.	16	12	47.0	11.0	5.3	I. t.		1892	Indian River, Mich.	Grand Haven, Mich.
86470		St. s.	George T.	42	28	66.3	15.6	7.0	I. t.		1890	Tacoma, Wash.	Seattle, Wash.
86188		St. p.	George Brawley	46	46	65.8	20.0	4.5	Drq.		1891	Pittsburg, Pa.	Pittsburg, Pa.
85672		St. s.	George Burnham	332	219	149.0	29.0	10.1	I. t.		1880	Greenbay, Wis.	Milwaukee, Wis.
86142		St. a.	George Cooper	53	26	58.0	18.4	9.0	I. t.		1891	Manitowoc, Wis.	Do.
85661		St. s.	George Curtis	182	53	121.2	20.3	10.6	Fsh.		1881	Boothbay, Me.	Greenport, N. Y.
86422		St. s.	George Dewey	45	26	44.3	16.6	4.7	Plid.		1898	New Suffolk, N. Y.	Do.

1 Formerly British st. s. Garonne.
 2 Formerly st. s. James McCaddin.
 3 Formerly st. y. Silva.
 4 Formerly st. s. William Whilldin.

5 Formerly st. p. Nahant.
 6 Formerly st. p. a. James F. Freeborn.
 7 Formerly st. p. b. U. S. S. Nansamond.
 8 Formerly st. p. c. U. S. R. C. Wm. H. Crawford.

9 Formerly st. s. Prim.
 10 Formerly st. s. Egbert Myers.
 11 Formerly st. s. John Taylor.
 12 Formerly st. y. Owasco.

MERCHANT STEAM VESSELS OF THE UNITED STATES—Continued.

Official No.	Signal letters.	Rig.	Name of vessel.	Gross tonnage.	Net tonnage.	Length.	Breadth.	Depth.	Service.	Indicated horsepower.	When built.	Where built.	Home port (where permanent document issued).
86561		St. p.	George Dewey	49	34	Feet. 79.0	Feet. 16.0	Feet. 4.6	Pld.		1901	New Suffolk, N. Y.	Greenport, N. Y.
10890		St. s.	George Dunbar	238	190	133.5	25.3	9.1	I. f.		1867	Allegan, Mich.	Chicago, Ill.
85843		St. s.	George Emerson	35	17	61.6	15.2	7.4	I. t.		1884	Buffalo, N. Y.	Marquette, Mich.
56323		St. s.	George Farwell	977	784	182.4	34.8	19.6	O. f.		1895	Marine City, Mich.	New York, N. Y.
85748		St. s.	George Field	29	14	55.8	15.0	6.2	I. t.		1882	Buffalo, N. Y.	Albany, N. Y.
85699		St. s.	George Hudson	131	81	114.6	18.5	9.2	Fah.		1880	Kennebunk, Me.	Greenport, N. Y.
85313		St. s.	George Kling	532	380	176.4	30.7	13.4	I. f.		1874	Marine City, Mich.	Port Huron, Mich.
10489		St. p.	George Law	414	320	134.8	32.7	11.7	For.		1856	Brooklyn, N. Y.	Camden, N. J.
86340	K. M. N. Q.	St. s.	GEORGE LOOMIS	691	401	175.0	27.4	16.5	O. f.	400	1895	San Francisco, Cal.	San Francisco, Cal.
85548		St. p.	Geo. Matheson	124	124	112.0	22.0	4.0	I. t.		1878	Pittsburg, Pa.	Cincinnati, Ohio.
85946		St. s.	George Nelson	45	22	65.0	17.4	8.0	I. t.		1886	Saugatuck, Mich.	Milwaukee, Wis.
85712		St. s.	George Pankratz	63	38	72.6	20.0	8.6	I. t.		1882	Manitowoc, Wis.	Oswego, N. Y.
86058		St. s.	George Preley	2,164	1,830	265.0	41.0	23.7	I. f.		1889	Cleveland, Ohio.	Cleveland, Ohio.
86064		St. s.	George Rogers	64	33	77.3	18.3	7.8	I. t.		1889	Toledo, Ohio.	Port Huron, Mich.
85849		St. s.	George Spencer	1,390	1,082	230.5	37.2	18.8	I. f.		1884	Cleveland, Ohio.	Niagara Falls, N. Y.
25854		St. p.	George Starr	108	108	134.2	23.6	7.7	I. p.		1862	Keyport, N. J.	New York, N. Y.
85741		St. s.	George Stauber	42	38	55.0	11.4	4.2	For.		1883	Buffalo, N. Y.	Port Huron, Mich.
85367		St. s.h.p.	GEORGE STEPHENSON	4,503	3,502	407.4	49.3	23.8	I. p.		1896	West Bay City, Mich.	Duluth, Minn.
85646		St. s.	George Stickney	12	6	40.3	11.2	4.3	I. t.		1880	Grand Haven, Mich.	Grand Haven, Mich.
86261		St. s.	George Stone	1,841	1,501	270.0	40.0	19.1	I. f.		1893	West Bay City, Mich.	Cleveland, Ohio.
10490		St. p.	George Washington	414	325	134.8	32.7	11.7	For.		1856	Brooklyn, N. Y.	New York, N. Y.
86360		St. y.	George Westerman, sr.	9	6	30.8	8.4	3.0	Yct.	8	1890	Olcott, N. Y.	Niagara Falls, N. Y.
86160		St. p.	George A. McMill	613	613	265.0	45.0	7.0	For.		1891	Jeffersonville, Ind.	St. Louis, Mo.
10213		St. s.	Geo. B. McClellan	41	13	58.6	15.2	7.0	I. t.		1860	Chicago, Ill.	Grand Haven, Mich.
86351		St. s.	Geo. B. Racer	554	401	199.0	38.0	10.0	I. g.t.		1898	Ashland, Ohio.	Cleveland, Ohio.
85734		St. s.	George R. Ros	42	21	64.6	18.0	7.0	I. f.		1842	Tottenville, N. Y.	Perth Amboy, N. J.
85747		St. s.	Geo. C. Pobs	37	19	64.4	15.5	5.9	I. t.		1874	Cape Elizabeth, Me.	Baltimore, Md.
87779		St. s.	Geo. C. Markham	369	249	141.4	28.2	10.5	I. f.		1883	Milwaukee, Wis.	Grand Haven, Mich.
85519		St. s.	Geo. C. Van Tull, jr.	21	14	45.0	13.9	5.6	I. p.		1900	Albany, N. Y.	Albany, N. Y.
157408		St. s.	Geo. D. Kuper	90	49	81.9	21.0	10.2	I. p.		1894	Camden, N. J.	New York, N. Y.
86354		St. s.	Geo. D. Nut	74	50	82.0	21.4	11.6	I. t.		1898	Greenbay, Wis.	Buffalo, N. Y.
86283		St. p.	Geo. D. Purdy	102	74	84.2	16.0	3.2	I. t.		1894	Nyaok, N. Y.	New York, N. Y.
85711		St. s.	Geo. D. Sanford, Jr.	30	78	76.7	15.7	7.2	I. p.		1882	Grand Haven, Mich.	Grand Haven, Mich.
85892		St. s.	George D. Seymour	76	38	90.0	17.0	10.0	I. t.		1875	Buffalo, N. Y.	Ogdensburg, N. Y.
10996		St. s.	Geo. E. Brackway	194	82	112.4	20.8	10.2	I. t.		1867	Port Huron, Mich.	Duluth, Minn.
85774		St. s.	George E. Fisher	25	18	61.0	16.0	6.2	Fah.		1883	Detroit, Mich.	Sandusky, Ohio.
86476		St. s.	Geo. E. Lattimer	27	19	59.0	16.2	4.4	I. p.		1890	Buffalo, N. Y.	Buffalo, N. Y.
86610		St. p.	George E. Starr	472	336	148.2	28.0	8.7	I. p.		1870	Seattle, Wash.	Pt. Townsend, Wash.
86355		St. s.	Geo. F. Haller	139	81	101.0	21.6	8.5	I. f.	250	1901	Alameda, Cal.	San Francisco, Cal.
85524		St. s.	George F. Morse	134	91	112.0	18.5	8.9	Fah.		1878	East Deering, Mo.	Greenport, N. Y.
86099		St. s.	George F. Williams	1,888	1,500	280.0	41.4	20.3	I. f.		1880	West Bay City, Mich.	Sandusky, Ohio.
86026		St. s.	George G. Hadley	2,073	1,657	287.6	40.0	21.6	I. f.	1,750	1888	do	Chicago, Ill.
85141		St. s.	George H. Bradley	118	89	101.2	18.7	7.6	Fah.		1871	Bath, Me.	Tappanhook, Va.
86344		St. p.	Geo. H. Cowling	88	88	120.0	20.0	4.0	I. p.		1896	Metropolis, Ill.	Paducah, Ky.
87780		St. s.	George H. Haselton	22	13	58.5	11.6	5.6	I. f.		1883	Oswego, N. Y.	Oswego, N. Y.
85171		St. p.	George H. Power	207	165	95.0	24.6	9.0	For.		1869	Athens, N. Y.	Albany, N. Y.
10596		St. s.	George H. Stout	381	334	180.0	23.2	7.8	I. f.		1858	New Brunswick, N. J.	Philadelphia, Pa.
86297		St. s.	GEORGE J. GOULD	2,237	1,760	265.6	40.6	25.0	I. p.		1893	Buffalo, N. Y.	Detroit, Mich.
86543		St. s.	Geo. K. Kirkham	95	64	76.1	20.5	9.7	I. t.		1900	Athens, N. Y.	New York, N. Y.
85877		St. p.	George L. Bass	53	53	91.0	21.0	3.3	I. f.		1885	Dubuque, Iowa.	New Orleans, La.
85543		St. s.	George L. Garlick	48	34	76.0	19.0	8.6	I. t.		1878	Newburgh, N. Y.	New York, N. Y.
10941		St. s.	George M. Hill	37	18	59.3	12.7	5.9	I. t.		1856	Philadelphia, Pa.	Newbern, N. J.
86328		St. s.	George M. Long	48	35	61.0	17.0	6.0	O. y.		1895	Noank, Conn.	New London, Conn.
86250		St. s.	GEORGE N. ORR	2,872	2,280	326.0	42.2	21.8	I. p.		1896	Chicago, Ill.	Duluth, Minn.
86032		St. s.	Geo. P. Hudson	17	8	45.8	13.2	5.5	I. t.		1880	Bordentown, N. J.	Philadelphia, Pa.
86603		St. s.	Geo. R. Hand	34	17	60.0	16.8	8.6	I. t.		1881	Buffalo, N. Y.	Port Huron, Mich.
85725		St. s.	George P. Squires	143	97	114.0	22.0	8.8	I. t.		1900	Baltimore, Md.	Tappanhook, Va.
86545		St. s.	George R. Palze	34	17	68.1	15.5	5.7	I. t.		1882	Cleveland, Ohio.	Cleveland, Ohio.
85879		St. s.	Geo. R. Yeaburg	95	59	75.5	20.0	8.7	O. t.		1900	Portland, Oreg.	Astoria, Oreg.
86330		St. s.	George R. West	22	11	54.6	13.4	6.0	Fah.		1885	Milwaukee, Wis.	Milwaukee, Wis.
85445		St. s.	George S. Crappa	43	30	67.9	20.8	5.5	I. f.		1895	St. Michaels, Md.	Baltimore, Md.
85609		St. s.	Geo. S. Donaldson	13	6	44.2	13.5	6.0	I. t.		1883	Buffalo, N. Y.	Buffalo, N. Y.
125026		St. s.	George S. Riegan	21	10	53.6	12.8	5.9	I. t.		1879	Baltimore, Md.	Baltimore, Md.
110867		St. s.	George S. Schultz	43	21	60.9	15.7	7.7	I. t.		1872	Philadelphia, Pa.	New York, N. Y.
85667		St. s.	George S. Tice	74	60	83.2	18.1	8.0	I. t.		1885	Newburgh, N. Y.	Do.
85602		St. s.	George S. Townsend	32	21	56.0	15.5	5.0	I. t.		1881	New York, N. Y.	Do.
85642		St. p.	George T. Burroughs	130	111	109.0	24.0	8.0	I. t.		1881	Chicago, Ill.	Chicago, Ill.
85608	K. B. N. K.	St. s.h.p.	Geo. T. Frank	17	17	68.0	13.0	2.2	I. t.		1895	Petersburg, Ind.	Evansville, Ind.
86356		St. s.	Geo. W. Aldridge	31	1,274	263.0	39.1	19.0	I. f.		1883	West Bay City, Mich.	Cleveland, Ohio.
85926		St. s.	Geo. W. Childs	107	59	100.8	20.4	6.0	I. p.		1896	Oshawa, N. Y.	Albany, N. Y.
86186	J. L. H. W.	St. s.h.p.	George W. Clyde	1,246	1,614	259.0	35.0	10.2	O. f.	600	1872	Philadelphia, Pa.	Kay West, Fla. New York, N. Y.

¹ Formerly at p. Virginia Seyour.

² Formerly at s. Dorothy Annan.

³ Formerly at s. Clara.

⁴ Formerly at s. H. H. Williams, Jr.

MERCHANT STEAM VESSELS OF THE UNITED STATES—Continued.

Official No.	Signal letters.	Rtg.	Name of vessel.	Gross tonnage.	Net tonnage.	Length.	Breadth.	Depth.	Service.	Indicated horse-power.	When built.	Where built.	Home port (where permanent document issues).
85038		St. s.	George W. Cuyler	46	28	69.0	14.0	6.0	I. t.		1880	West Bay City, Mich.	Grand Haven, Mich.
86169		St. o. bt.	Geo. W. Dimmers	126	88	93.7	17.5	9.0	I. f.		1890	Buffalo, N. Y.	New York, N. Y.
85743		St. s.	George W. Elder	73	36	70.8	19.5	6.0	I. t.		1882	Petersburg, Va.	Do.
85321	J. P. H. T.	St. shp.	George W. Elder	1,709	1,224	250.0	38.5	21.0	O. p.		1874	Chester, Pa.	Portland, Oreg.
85493		St. s.	George W. Humphrey	214	150	142.6	22.0	14.0	Fish.		1877	Philadelphia, Pa.	Greenport, N. Y.
85228		St. s.	George W. Hunt	70	35	79.8	18.2	6.4	I. t.		1872	Bristol, Me.	Hartford, Conn.
76905	K. H. Q. W.	St. s.	George W. Kelley	483	241	166.0	24.1	16.0	O. p.		1878	Glasgow, Scotland	New Orleans, La.
86231		St. p.	George W. Morelock	148	148	126.5	25.4	3.2	I. t.		1892	Mason City, W. Va.	Cincinnati, Ohio.
10977		St. s.	George W. Pratt	41	20	76.5	17.5	6.8	I. t.		1893	Roundout, N. Y.	Albany, N. Y.
85317		St. s.	George W. Pride	17	8	48.0	15.2	5.4	I. t.		1874	Wilmington, Del.	Alexandria, Va.
86031		St. s.	George W. Roby	1,843	1,470	281.0	41.4	20.0	I. f.		1889	West Bay City, Mich.	Cleveland, Ohio.
85307		St. s.	George W. Sigson	13	8	40.0	11.8	5.4	I. t.		1873	Buffalo, N. Y.	Detroit, Mich.
85744		St. s.	George W. Smith	34	17	56.5	16.0	6.4	I. t.		1882	Brooklyn, N. Y.	Philadelphia, Pa.
80105		St. s.	Geo. W. Washburn	298	149	121.0	26.0	13.8	I. t.		1890	New York, N. Y.	Albany, N. Y.
86467	K. P. J. T.	St. s.	Georges Creek	398	184	128.9	28.7	16.7	O. t.		1899	Port Richmond, N. Y.	Baltimore, Md.
86536		St. s.	GEORGETOWN	1,358	919	243.0	40.2	15.3	I. t.		1900	Buffalo, N. Y.	Buffalo, N. Y.
85901		St. s.	Georgia	1,749	1,188	280.0	40.0	15.0	I. p.		1887	Wilmington, Del.	Baltimore, Md.
86193		St. s.	GEORGIA	57	57	120.0	18.0	6.5	I. p.		1892	Jeffersonville, Ind.	New Orleans, La.
125873		St. s.	Georgia	895	393	195.7	34.4	12.0	I. p.		1880	Manitowoc, Wis.	Milwaukee, Wis.
86420		St. p.	Georgia Leo	595	346	178.0	33.0	7.0	I. p.		1895	Jeffersonville, Ind.	Memphis, Tenn.
86240		St. p.	Georgia	26	20	61.6	17.0	2.9	Fer.		1892	Mount Vernon, Ind.	Evansville, Ind.
140680		St. p.	Georgia S.	54	54	82.5	18.5	3.5	I. t.		1884	Savannah, Ill.	St. Paul, Minn.
86256		St. s.	Georgia V.	12	8	56.0	10.0	2.8	I. p.		1893	Point Pleasant, W. Va.	Wheeling, W. Va.
86247		St. s.	Gerald C.	36	18	62.5	14.0	7.0	I. p.		1893	Wyanette, Mich.	Sandusky, Ohio.
135579		St. s.	Gerrin	70	35	67.0	15.0	6.0	I. p.		1882	New York, N. Y.	Apalachicola, Fla.
86122		St. s.	GERMAN	2,348	1,875	296.2	40.4	21.1	I. t.		1890	Cleveland, Ohio.	Duluth, Minn.
85051		St. s.	Germania	88	44	90.4	19.4	9.1	I. t.		1884	Newburg, N. Y.	Plattsburg, N. Y.
86102		St. p.	Germania	30	30	76.5	17.0	3.4	I. p.		1887	Oswego, Wis.	La Crosse, Wis.
86229		St. s.	GERMANIA	73	36	75.6	17.5	8.1	I. t.		1892	Sparrows Point, Md.	New York, N. Y.
85991		St. s.	Germanio	1,391	959	216.0	36.2	22.3	I. f.		1888	West Bay City, Mich.	Cleveland, Ohio.
86488	K. P. R. B.	St. s.	Gerry	273	133	102.0	24.0	10.5	O. t.		1900	Wilmington, Del.	Wilmington, Del.
86340		St. p.	Gertie C.	39	25	50.0	14.0	3.5	I. t.		1896	Darien, Ga.	Brunswick, Ga.
85833		St. s.	Gertie May	34	20	57.8	17.4	4.8	I. t.		1884	Fall River, Mass.	Newbern, N. C.
86028		St. s.	Gertie Story	73	36	76.5	20.0	8.0	O. f.	68	1889	San Francisco, Cal.	San Francisco, Cal.
85916		St. s.	Gertrude	122	61	88.2	23.5	10.3	I. p.		1881	Brooklyn, N. Y.	New London, Conn.
86150		Ga. y.	Gertrude	23	18	48.7	13.4	3.9	Yct.		1886	Glencoe, N. Y.	New York, N. Y.
86213		St. s.	Gertrude	12	10	50.0	9.8	5.0	I. p.		1891	Manitowoc, Wis.	Marquette, Mich.
86320		St. p.	Gertrude	285	213	145.0	38.5	5.6	I. p.		1895	Hawesville, Ky.	Evansville, Ind.
86382		St. s.	Gertrude	34	18	68.8	15.4	6.5	I. t.		1897	Scranton, Miss.	Galveston, Tex.
86344		Na. y.	Gertrude	7	6	33.4	8.0	3.3	Yct.		1897	Boston, Mass.	Boston, Mass.
86377		Ga. s.	Gertrude	13	9	57.3	12.5	4.7	I. t.		1897	Berwick, La.	Evansville, Ind.
86423		St. s.	Gertrude	17	11	38.5	11.9	4.5	Fer.		1896	New Wharfedale Wash	Pt. Townsend, Wash.
86516		St. s.	Gertrude	39	27	69.8	15.6	6.5	I. p.		1900	Scranton, Miss.	Mobile, Ala.
86208		St. s.	Gertrude L.	9	6	36.0	9.5	3.3	Fish.		1899	Brewer, Me.	S. W. Harbor, Me.
86495		St. s.	Gertrude Dudley	61	27	85.0	20.0	6.5	I. f.		1900	Middleburg, Fla.	Jacksonville, Fla.
86057		St. s.	Gettysburg	1,087	811	208.8	37.1	21.8	I. t.		1887	Trenton, Mich.	Detroit, Mich.
86417	K. P. J. Q.	St. s.	Gettysburg	557	351	158.0	29.0	18.0	O. t.		1896	Wilmington, Del.	Philadelphia, Pa.
86036		St. s.	Geyser	29	14	57.0	18.0	7.0	I. t.		1899	West Bay City, Mich.	Port Huron, Mich.
85799		St. s.	Giant	10	5	36.0	13.2	4.0	I. t.		1881	Buffalo, N. Y.	Do.
86568		St. s.	Gifford	63	43	69.0	19.6	7.6	I. t.		1901	Manitowoc, Wis.	Grand Haven, Mich.
10980		St. s.	Gilbert	17	8	48.7	12.7	4.7	I. t.		1892	Philadelphia, Pa.	Perth Amboy, N. J.
90052		St. s.	Gilbert M. Edgett	43	21	62.6	17.5	7.5	I. t.		1890	Brooklyn, N. Y.	Brooklyn, N. Y.
86079		St. o. bt.	Gilbert R. Green	137	109	95.7	17.8	8.9	I. f.		1887	Lockport, N. Y.	Oswego, N. Y.
86560		St. s.	GILBERT	3,871	2,907	358.0	50.0	28.0	I. f.		1901	West Bay City, Mich.	Sandusky, Ohio.
85963		St. p.	Gildersleeve	23	22	60.0	14.4	4.0	Fer.		1887	Portland, Conn.	Hartford, Conn.
10982		St. s.	Gilpin	263	215	102.0	28.3	9.1	O. f.	2.5	1898	San Francisco, Cal.	San Francisco, Cal.
86001		St. s.	Gilpin	9	5	40.2	8.8	4.5	I. t.		1879	Poughkeepsie, N. Y.	Albany, N. Y.
85438		St. s.	Gilpin (Hl)	88	61	92.1	18.4	8.3	I. t.		1876	Deerling, Me.	New York, N. Y.
86345		St. y.	Giraffe	184	145	109.3	20.0	11.7	Yct.		1890	Port Jefferson, N. Y.	Chicago, Ill.
86268		St. s.	Gladator	220	158	115.8	22.3	12.0	I. t.		1871	Port Huron, Mich.	Port Huron, Mich.
85434		St. s.	Gladator	67	38	78.1	19.3	7.3	I. p.		1876	St. Marys, Ga.	Fernandina, Fla.
86020		St. s.	Gladator	107	83	110.6	22.0	11.5	O. t.		1888	Boston, Mass.	Boston, Mass.
85765		St. s.	Gladstone	110	55	92.9	20.0	9.8	O. t.		1883	Camden, N. J.	Philadelphia, Pa.
85906		St. s.	Gladstone	2,453	1,913	282.0	40.3	22.5	I. f.		1895	Cleveland, Ohio.	Cleveland, Ohio.
8718		St. s.	Gladys	24	12	60.0	13.0	6.2	I. t.		1871	Philadelphia, Pa.	Philadelphia, Pa.
86095		St. s.	Gladys	19	10	58.8	11.4	4.6	I. t.		1890	Pockskill, N. Y.	Kay West, Fla.
86107		St. y.	Gladys	19	8	65.5	9.6	3.8	Yct.		1892	Camden, N. J.	New York, N. Y.
86069		St. p.	Gladys	60	30	76.0	11.0	2.6	I. t.		1890	Leicester City, Tenn.	Nashville, Tenn.
86483		Ga. s.	Gladys	29	29	64.8	18.8	5.0	I. t.		1890	Ullghman Island, Md.	Baltimore, Md.

a Br. at. s. Anglian.
 b Br. at. s. Jos. Otterl, Jr.
 c Formerly a Am. at. s. Jos. Otterl, Jr.
 d Br. at. s. Jos. Otterl, Jr.
 e Am. at. s. Jos. Otterl, Jr.

f Formerly at. s. City of Ludington.
 g Formerly at. s. P. L. Hanson.
 h Formerly at. s. City of Kiteau.
 i Formerly at. s. City of Massou.

j Formerly at. s. Henry Hoehn.
 k Formerly at. s. Edith.

MERCHANT STEAM VESSELS OF THE UNITED STATES—Continued.

Official No.	Signal letters.	Rig.	Name of vessel.	Gross tonnage.	Net tonnage.	Length.	Breadth.	Depth.	Service.	Indicated horsepower.	When built.	Where built.	Home port (where permanent document issues).
86553		St. s.	Gladys	30	11	55.0	16.0	6.2	Mso.		1901	Moss Point, Miss.	Shelborsbo, Miss.
86492		St. s.	Gladys G.	6	0	31.0	11.2	3.2	Oys.		1900	Patchogue, N. Y.	Patchogue, N. Y.
86507		St. s.	Gladys Nau	46	35	72.0	16.0	9.0	I. t.		1900	Greenbay, Wis.	Milwaukee, Wis.
85922		St. s.	Glaucus	18	12	51.0	10.7	5.0	I. p.		1886	Buffalo, N. Y.	Buffalo, N. Y.
10504	H. J. L. P.	St. s.	Glaucus	1,808	1,205	223.0	40.0	18.0	O. y.		1894	New York, N. Y.	Boston, Mass.
86007		St. y.	Gleam	31	15	68.5	11.0	5.4	Yct.		1886	Weymouth, Mass.	Do.
86174		St. p.	Gleamer	714	576	185.0	35.0	5.0	I. t.		1890	Madison, Ind.	St. Louis, Mo.
86299		St. p.	Glen Cove	491	341	209.0	28.3	9.1	I. p.		1893	Port Richmond, N. Y.	New York, N. Y.
85763		St. s.	Glen Cove	47	23	66.0	17.0	7.6	I. t.		1882	Tottenville, N. Y.	Do.
86278		St. s.	Glenholm	21	9	52.0	11.0	4.0	I. t.		1893	Turkey Island, Va.	Norfolk, Va.
85952		St. s.	Glenrie	35	23	58.0	17.2	5.9	I. p.		1887	Eddyville, N. Y.	Albany, N. Y.
10084		St. s.	Glen Iris	63	31	78.7	16.5	8.1	I. p.		1883	Buffalo, N. Y.	New York, N. Y.
75761		St. s.	Glen Island	63	33	72.5	18.5	7.4	I. t.		1875	Brooklyn, N. Y.	Do.
125850	J. T. V. L.	St. p.	Glen Island	614	327	238.0	35.8	12.2	I. t.		1880	Philadelphia, Pa.	Do.
85878		St. p.	Glenmont	92	92	128.0	21.6	4.6	I. p.		1885	Dubuque, Iowa	La Crosse, Wis.
86045		St. s.	Glen	277	199	108.6	21.8	8.4	I. p.		1880	South Haven, Mich.	Grand Haven, Mich.
86413		St. p.	Glenora	360	184	125.8	30.6	5.1	I. p.		1898	Tacoma, Wash.	Tacoma, Wash.
85948		St. s.	Glenville	268	209	109.5	25.0	8.0	I. p.		1880	Brooklyn, N. Y.	New York, N. Y.
85077		St. s.	Glide	60	29	66.5	16.6	7.6	I. t.		1870	Chelsea, Mass.	Fall River, Mass.
85688		St. s.	Glide	30	20	64.5	13.0	5.0	I. p.		1881	Bordentown, N. J.	Newbern, N. C.
85782		St. p.	Glide	109	78	80.5	19.0	4.0	I. p.		1883	Seattle, Wash.	Seattle, Wash.
86503		St. s.	Globe	137	62	91.1	25.0	7.6	Lgt.		1900	Richmond, Mo.	Bath, Me.
86518		St. y.	Gloria	14	8	44.8	10.8	4.1	Yct.		1900	Noank, Conn.	Stonington, Conn.
120845		St. y.	Gloria	13	11	43.5	10.0	4.8	Yct.		1891	Boston, Mass.	Boston, Mass.
127248		St. y.	Gloria	16	6	43.5	12.0	4.4	Yct.		1898	Do.	Do.
86515	K. O. H. J.	St. y.	Gloriana	0	0	39.8	11.1	4.4	Yct.		1900	Mantowoc, Wis.	Chicago, Ill.
86299	K. L. T. G.	St. s.	GLOUCESTER	2,541	1,976	272.7	42.0	10.0	O. p.	2,500	1893	Sparrows Point, Md.	Baltimore, Md.
85977		St. s.	Gogobie	1,680	1,312	227.2	42.4	19.5	I. t.	1,000	1887	West Bay City, Mich.	Port Huron, Mich.
86088		St. s.	Goleonda	69	69	89.5	25.3	4.0	Fer.		1890	Greenfield Landing, Mo.	Chiro, Ill.
85810		St. p.	Gold	334	292	140.0	30.0	7.0	I. p.		1883	San Francisco, Cal.	San Francisco, Cal.
86170		St. p.	Gold Gatherer	40	40	66.0	23.0	3.0	I. p.		1890	Whitley Bottom, Idaho	Portland, Oreg.
86469		St. s.	Goldmark	14	22	47.0	12.1	4.8	I. t.		1899	Lubec, Me.	Eastport, Me.
86104		St. s.	Golden	44	22	63.9	17.6	8.0	I. t.		1892	Milwaukee, Wis.	Milwaukee, Wis.
76276		St. s.	Golden Age	35	24	54.6	17.8	7.0	I. t.		1881	Greenport, N. Y.	New York, N. Y.
86399		St. c. bt.	Golden Age	110	102	101.5	17.4	4.0	I. p.		1897	Middleport, N. Y.	Rochester, N. Y.
85535		St. p.	Golden Gate	142	142	131.4	10.5	8.2	O. t.		1878	St. Louis, Mo.	Louisville, Ky.
86104		St. s.	Golden Gate	110	50	104.0	10.5	8.2	O. t.	200	1891	Sausalito, Cal.	San Francisco, Cal.
16316		St. s.	Golden Ray	20	10	48.0	13.8	5.3	I. t.		1864	Buffalo, N. Y.	New York, N. Y.
86138		St. s.	Golden Rod	35	17	52.1	16.5	6.8	Fsh.		1891	Noank, Conn.	Do.
86238		St. p.	Golden Rod	14	7	50.7	10.6	2.9	I. p.	0	1893	Ayco, N. C.	Edenton, N. C.
86250		St. s.	Golden Rod	11	52	75.4	35.2	6.0	Fsh.	50	1893	Brewer, Me.	Bungor, Me.
01521	K. J. G. P.	St. y.	Golden Rod	194	97	135.0	22.0	14.4	Yct.		1883	Nyack, N. Y.	New York, N. Y.
86189		St. s.	Golden Rule	30	19	57.0	8.4	3.0	Yct.		1890	Patchogue, N. Y.	Patchogue, N. Y.
86184		St. s.	Golden Rule	228	175	125.7	23.7	6.5	I. p.		1891	Noank, Conn.	New York, N. Y.
86001		St. p.	Golden Star	175	125.7	23.7	6.5	6.5	I. p.		1888	Westerly, R. I.	Do.
85712	J. W. L. G.	St. s.	Goldsboro	681	480	188.6	28.0	8.1	O. t.		1883	Philadelphia, Pa.	Philadelphia, Pa.
86549		St. s.	Goldsboro	99	59	100.0	20.0	5.0	I. p.		1901	Washington, N. C.	Newbern, N. C.
86137		St. p.	Good Luck	43	43	90.5	18.5	3.6	Pld.		1890	Beef Slough, Wis.	La Crosse, Wis.
86532		St. p.	Good Luck	7	7	41.0	10.0	2.6	Mso.		1900	Moscow, Ohio	Chadron, Ohio
86321		St. s.	Goodwill	65	44	65.0	17.3	7.0	I. p.		1895	Buffalo, N. Y.	Buffalo, N. Y.
86328		St. p.	Gopher	98	50	84.5	22.6	4.5	I. t.	100	1895	Jacksonville, Fla.	Philadelphia, Pa.
85722		St. s.	Gordon Rowe	57	29	62.7	18.0	6.0	I. p.		1882	New Haven, Conn.	New Haven, Conn.
85184		St. s.	Gordon Campbell	1,100	785	205.5	32.5	13.1	I. t.		1871	Detroit, Mich.	Chicago, Ill.
85485		St. y.	Goshen	15	30	68.1	16.0	7.0	I. t.		1875	Newburgh, N. Y.	New York, N. Y.
3462		St. y.	Gossoon	14	8	38.6	10.2	3.2	I. p.		1868	Detroit, Mich.	Buffalo, N. Y.
33972		St. p.	Gouldsboro	469	469	200.0	52.4	9.0	Fer.		1893	St. Louis, Mo.	New York, N. Y.
85328		St. p.	Gov. Andrew	503	285	164.0	29.0	9.0	I. p.		1874	Greenport, N. Y.	Boston, Mass.
86215		St. s.	Gov. Budwell	140	70	101.7	13.2	7.8	I. p.		1892	Rockland, Me.	Rockland, Me.
86483	K. P. L. G.	St. s.	GOVERSON DINGLEY	3,826	2,856	298.9	60.8	17.8	O. p.	3,000	1899	Chesler, Pa.	Portland, Me.
10501		St. s.	Governor Fenton	23	11	49.0	12.4	6.1	I. t.		1866	Philadelphia, Pa.	New York, N. Y.
86245		St. s.	Gov. Flower	193	51	88.0	19.0	9.0	I. t.		1893	Perth Amboy, N. J.	Perth Amboy, N. J.
85520		St. s.	Governor Irwin	80	77	77.0	18.6	10.4	I. p.		1878	San Francisco, Cal.	San Francisco, Cal.
85804		St. p.	Governor Safford	367	291	129.6	29.0	7.5	I. p.		1884	Camden, N. J.	New York, N. Y.
86000		St. s.	Gov. Smith	2,044	1,547	240.0	42.0	23.4	I. t.		1883	Detroit, Mich.	Zgdenburg, N. Y.
25973		St. c. bt.	Gowanda	139	103	95.4	19.0	8.8	I. t.		1880	Ithaca, N. Y.	Perth Amboy, N. J.
85656		St. s.	Gowanna	10	5	30.9	10.7	5.3	I. t.		1891	Brooklyn, N. Y.	New York, N. Y.
85201		St. s.	Grace	60	40	85.1	18.3	7.6	I. t.		1873	Bristol, Me.	Lappanauock, Va.
85400		St. s.	Grace	10	5	42.4	11.1	4.0	Yct.		1875	New Baltimore, N. Y.	Albany, N. Y.
86108		St. y.	Grace	21	10	52.0	12.0	5.3	Yct.		1890	Lynn, Mass.	Boston, Mass.

¹ Formerly st. s. John Mitchell.

² Formerly st. p. { a City of Richmond.

³ Formerly st. y. Fauzono.

⁴ Formerly na. y. Castle Island.

⁵ Formerly st. s. J. J. Driscoll.

⁶ Formerly { a st. p. Golden Gate.

⁷ Formerly { b U. S. Engineer st. p. Golden Gate.

⁸ Formerly st. s. Medina.

⁹ Formerly st. y. Meteor.

⁹ Formerly st. s. Governor Morgan.

¹⁰ Formerly st. y. Bertle.

¹¹ Formerly { a U. S. monitor Chickasaw.

¹² Formerly { b barge Chickasaw.

¹³ Formerly st. c. bt. Venus.

{ Composite.-

MERCHANT STEAM VESSELS OF THE UNITED STATES—Continued.

Official No.	Signal letters.	Rig.	Name of vessel.	Gross tonnage.	Net tonnage.	Length.	Breadth.	Depth.	Service.	Indicated horsepower.	When built.	Where built.	Home port (where permanent document issues).
						Feet.	Feet.	Feet.					
91345		St. v.	Graco	41	28	63.7	18.0	8.7	Yct.		1881	Detroit, Mich.	Detroit, Mich.
80192		St. s.	Graco	13	7	48.5	12.3	4.8	Fsh.		1892	Buffalo, N. Y.	Dunkirk, N. Y.
86484		St. s.	Graco M.	12	8	45.5	11.1	6.0	Fah.		1899	Huron, Ohio	Sandusky, Ohio.
86465		Ga. y.	Graco Alice	8	7	39.3	8.8	3.4	Yct.		1899	Boston, Mass.	Boston, Mass.
86082		St. p.	Graco Barton	194	160	100.0	26.0	0.5	I. p.	60	1890	San Francisco, Cal.	San Francisco, Cal.
86017		St. s.	Graco Danforth	65	32	72.0	17.4	10.0	I. f.		1888	Buffalo, N. Y.	Buffalo, N. Y.
85254		St. s.	Graco Darling	60	44	92.0	17.7	6.2	I. c.		1873	Boothbay, Me.	New York, N. Y.
86415		St. s.	Graco Dollar	429	289	158.5	34.0	11.4	O. p.		1892	San Francisco, Cal.	San Francisco, Cal.
10997		St. s.	Graco Dormer	05	48	79.9	17.5	5.7	Fer.		1893	Buffalo, N. Y.	Port Huron, Mich.
86080		St. s.	Graco Morgan	21	10	49.0	13.9	5.7	I. t.		1890	Noank, Conn.	Rockland, Me.
80443		St. p.	Graco Smith	60	60	81.0	21.0	3.5	I. p.		1893	Paducah, Ky.	Paducah, Ky.
86475		St. s.	Graco Thurston	52	35	58.9	18.0	0.7	I. t.		1899	Everett, Wash.	Pt. Townsend, Wash.
10038		St. s.	Graco Titus	42	30	63.2	13.2	5.0	I. t.		1893	Philadelphia, Pa.	Norfolk, Va.
85902		St. p.	Graco Vello	58	53	80.0	17.9	3.4	I. p.		1885	Jeffersonville, Ind.	Memphis, Tenn.
86542		St. p.	Graco Virginia	75	75	99.3	28.2	3.0	Fer.		1900	Parkersburg, W. Va.	Wheeling, W. Va.
80170		St. s.	Graco S. Ramsay	73	36	74.0	18.0	8.4	I. p.	180	1891	Perth Amboy, N. J.	New York, N. Y.
86223		St. s.	Graco	42	22	67.0	16.5	7.2	I. t.		1880	Brooklyn, N. Y.	Do.
86292		St. p.	Graco	44	34	52.0	11.0	4.6	I. t.		1894	One, Tenn.	Do.
80568		Ga. p.	Graco	11	11	38.0	12.5	3.0	I. p.		1901	Ataburg, Pa.	Canro, Ill.
86246		St. s.	Graco Felitz	24	17	59.0	14.0	3.7	Yct.		1893	Seattle, Wash.	Evansville, Ind.
86388		St. p.	Graco Kent	163	110	111.0	20.0	4.0	I. p.		1897	Stillwater, Minn.	New Orleans, La.
86451		St. p.	Grady	137	137	132.1	27.0	3.1	I. p.		1898	Kingston, Tenn.	Chattanooga, Tenn.
85915		St. s.	Grandma	326	250	135.0	21.5	14.5	Whl.		1890	San Francisco, Cal.	San Francisco, Cal.
86332		St. p.	Grand Forks	99	09	124.0	26.5	4.1	I. p.	171	1895	Grand Forks, N. Dak.	Pembina, N. Dak.
86571		St. p.	Grand Isle	47	43	89.5	18.5	3.7	I. p.		1899	Ashwood, La.	New Orleans, La.
85541		St. p.	Grand Republic	1,760	1,368	282.0	41.0	13.1	I. p.		1878	Brooklyn, N. Y.	New York, N. Y.
86477		St. s.	Grand View	47	13	49.4	10.3	3.8	I. p.		1899	Clayton, N. Y.	Cape Vincent, N. Y.
86282		St. s.	Grandon	17	33	59.7	16.5	7.2	I. p.	26	1893	Toledo, Ohio	Sandusky, Ohio.
86091		St. s.	Grando City	179	143	96.3	23.4	6.0	I. p.		1890	Stonington, Conn.	Norfolk, Va.
85597		St. s.	Grano Shot	27	13	60.5	14.6	5.3	I. t.		1892	Philadelphia, Pa.	Boston, Mass.
85907		St. s.	Gratitude	214	156	133.8	20.0	7.0	I. p.		1880	do.	Baltimore, Md.
10869		Ga. s.	Gray Eagle	12	11	35.7	15.3	4.2	Oys.		1868	New Haven, Conn.	Cold Spring, N. Y.
86316		St. p.	Gray Eagle	19	12	66.5	13.3	2.5	I. p.		1895	Floral City, Fla.	Cedar Keys, Fla.
85444		St. s.	Grayling	17	8	54.0	13.5	5.0	I. t.		1876	Buffalo, N. Y.	Duluth, Minn.
85860		St. s.	Grayling	0	5	44.2	10.5	3.0	Fah.		1884	Erle, Pa.	Cleveland, Ohio.
86944		St. s.	Grayling	15	7	44.0	12.0	4.5	I. t.		1889	West Bay City, Mich.	Detroit, Mich.
92068		St. s.	Grayling	28	19	58.5	13.8	0.0	I. t.		1888	Lake Bay, Wash.	Pt. Townsend, Wash.
80136		St. s.	GRECIAN	2,348	1,875	296.2	40.4	21.1	I. p.		1891	Cleveland, Ohio	Cleveland, Ohio.
86491	K. P. S. F.	St. s.	GRECIAN	2,827	1,994	263.3	42.0	36.0	O. t.	2,820	1900	Wilmington, Del.	Boston, Mass.
85951		St. p.	Greenfold	8	7	56.9	11.5	1.9	Fsh.		1887	Drummonds, N. C.	Edenton, N. C.
10405		St. p.	Greenpoint	490	326	126.0	31.0	12.7	Fer.		1852	Williamsburg, N. Y.	New York, N. Y.
86228		St. s.	Greensborough	212	175	117.0	21.5	7.1	I. f.		1892	Baltimore, Md.	Baltimore, Md.
85764		St. s.	Greenville	30	15	61.7	15.0	6.1	I. t.		1883	Brooklyn, N. Y.	New York, N. Y.
85584		St. s.	Greenwich	125	72	98.5	21.5	0.4	I. f.		1879	Wilmington, Del.	Nowark, N. J.
85921	K. D. J. L.	St. s.	Greenwood	195	144	114.0	31.0	9.0	O. p.		1850	San Francisco, Cal.	San Francisco, Cal.
86145		St. p.	Greenwood	270	270	168.5	30.0	4.4	I. p.		1898	Parkersburg, W. Va.	Wheeling, W. Va.
80170	K. L. F. V.	St. y.	Gretchen	40	20	75.0	13.0	8.0	Yct.		1891	Poughkeepsie, N. Y.	Philadelphia, Pa.
86204		St. p.	Grey Eagle	655	555	250.0	40.0	5.5	I. p.		1892	Jeffersonville, Ind.	St. Louis, Mo.
86300		St. p.	Grey Eagle	218	162	110.5	21.0	4.7	I. p.		1894	Newberg, Oreg.	Portland, Oreg.
18107		St. p.	Greyhound	621	313	241.4	33.0	10.4	I. p.		1867	Manitowoc, Wis.	Detroit, Mich.
85238		St. s.	Greyhound	30	18	64.5	16.0	7.0	I. p.		1872	Philadelphia, Pa.	Baltimore, Md.
80100		St. p.	Greyhound	197	183	139.3	18.5	6.4	I. p.		1890	Portland, Oreg.	Seattle, Wash.
80168		St. s.	Greyhound	9	0	60.0	7.0	3.0	I. p.		1899	Louisville, Ky.	Memphis, Tenn.
86557		St. p.	Greyhound	125	125	156.0	27.3	4.2	I. p.		1901	Fronton, Ohio	Cincinnati, Ohio.
10502		St. s.	Greylock	76	43	72.0	19.5	6.7	I. t.		1866	Port Richmond, N. Y.	New York, N. Y.
80140		St. s.	GRIFFIN	1,879	1,526	266.0	38.2	19.0	I. p.		1891	Cleveland, Ohio	Duluth, Minn.
80473		St. s.	Griffin	11	5	46.0	11.2	4.5	Fah.		1890	Friday Harbor, Wash.	Pt. Townsend, Wash.
95960		St. s.	Griff	31	18	60.0	13.5	5.6	I. t.		1888	Gly Island, N. Y.	Cold Spring, N. Y.
85874		St. s.	Grover Cleveland	114	57	104.4	27.7	7.1	I. p.		1884	New Orleans, La.	New Orleans, La.
130494		St. s.	Gryphon	28	19	82.4	9.6	7.0	I. p.		1890	Poughkeepsie, N. Y.	Albany, N. Y.
86560		St. s.	Guarlina	80	54	76.0	21.7	6.7	I. t.		1901	Brooklyn, N. Y.	New York, N. Y.
86469		Ga. s.	Guess	14	10	37.4	12.6	5.0	Oys.		1898	Stratford, Conn.	Bridgeport, Conn.
100424		St. s.	Guido	174	147	98.0	23.0	5.8	I. p.		1885	Osevego, N. Y.	Nowbern, N. C.
15382		St. s.	Guiding Star	29	14	61.0	13.3	3.0	I. t.		1868	Philadelphia, Pa.	Albany, N. Y.
86490		St. s.	Guiding Star	105	71	80.3	21.1	9.0	I. t.		1899	Noank, Conn.	New York, N. Y.
86502		Ga. p.	Guiding Star	15	15	66.3	14.4	2.6	I. p.		1900	Evansville, Ind.	Evansville, Ind.
80113		St. s.	Gulf City	277	138	100.0	22.0	7.8	O. t.		1850	Mobile, Ala.	Key West, Fla.
10523	H. J. M. F.	St. shp.	Gulf Stream	998	708	218.0	30.0	13.1	O. p.		1861	New York, N. Y.	Philadelphia, Pa.

1 Formerly st. y. May Lily.
 2 Formerly (a) st. s. Graco Darling.
 3 Formerly (b) U. S. L. H. st. s. Rose.
 4 Formerly st. s. Graco S. Ramsay.
 5 Formerly (a) st. s. Alfred A. Wolkym.
 6 Formerly (b) U. S. S. Grape Shot.

7 Formerly st. p. (a) Gratitude.
 8 Formerly (b) Captain Miller.
 9 Formerly st. s. Meta.
 10 Formerly st. p. Northwest.
 11 Formerly st. s. Harlem.
 12 Formerly st. y. No. 12.

13 Formerly st. y. Aida.
 14 Formerly st. s. La Fayette Markle.
 15 (a) st. s. North Carolina.
 16 Formerly (b) Confederate st. s. Victory.
 17 (c) U. S. S. Queen.
 18 Composite.

MERCHANT STEAM VESSELS OF THE UNITED STATES—Continued.

Official No.	Signal letters.	Rtg.	Name of vessel.	Gross tonnage.	Net tonnage.	Length.	Breadth.	Depth.	Service.	Indicated horsepower.	When built.	Where built.	Home port (where permanent document issues).
						Feet.	Feet.	Feet.					
86403		St. a.	Gull	24	10	51.1	13.0	6.0	Fah.		1900	Lorain, Ohio	Cleveland, Ohio.
86230		St. s.	Gunderson Bros.	40	23	75.0	13.9	7.0	Fah.		1892	Sheboygan, Wis.	Milwaukee, Wis.
86205		Ga. y.	Gunhilde	18	12	44.5	13.5	4.3	Yct.		1289	Osterville, Mass.	New Haven, Conn.
85214	J. L. R. B.	St. p.	Gusite	998	575	221.6	33.8	16.8	O. p.		1873	Wilmington, Del.	New Orleans, La.
85550		No. s.	Gussale	12	10	39.5	13.7	3.3	Msc.		1865	New York, N. Y.	New York, N. Y.
85715	J. W. B. H.	St. shp.	Guyandotte	2,350	1,651	267.0	40.5	10.4	O. p.	1,800	1882	Chester, Pa.	Do.
86377		St. p.	Guyandotte	43	41	104.3	16.1	2.9	Fer.		1890	Guyandotte, W. Va.	Wheeling, W. Va.
86128		St. p.	Guy Hunter	50	50	94.7	18.9	3.9	I. p.		1893	Arrowrock, Mo.	New Orleans, La.
86165		St. s.	GWYREDD	115	78	88.2	19.0	10.2	I. t.		1896	Philadelphia, Pa.	Philadelphia, Pa.
86210	K. M. R. G.	St. y.	Gyda	25	12	64.8	12.7	0.1	Yct.		1892	Boston, Mass.	Portland, Me.
141128		St. p.	Gypsum	55	55	78.3	15.6	4.0	I. t.		1891	Leclair, Iowa	St. Paul, Minn.
86037		St. s.	Gypsum	81	40	76.0	22.5	8.3	I. t.		1889	Perth Amboy, N. J.	New York, N. Y.
86039		St. e. bt.	Gypsum	141	111	94.3	17.8	0.6	I. t.		1889	Lockport, N. Y.	Do.
86466	K. P. D. L.	St. s.	GYPSON KING	502	231	151.9	29.5	16.0	O. t.		1899	Port Richmond, N. Y.	Do.
85448		St. s.	Gypsy	57	45	82.7	16.5	7.0	I. p.		1884	Myrtle, Conn.	New London, Conn.
86287		St. p.	Gypsy	134	84	78.4	25.3	3.9	I. p.		1894	Dublin, Ga.	Brunswick, Ga.
86321		St. s.	Gypsy	17	14	53.0	8.5	3.4	Yct.	150	1888	Chicago, Ill.	Memphis, Tenn.
86510		St. y.	Gypsy	9	7	31.4	7.6	2.4	I. p.		1900	Tonawanda, N. Y.	Buffalo, N. Y.
86520		Ga. y.	Gypsy	20	12	48.6	14.0	5.4	Yct.		1900	Atlantic City, N. J.	Somers Point, N. J.
86441		St. p.	Gypsy Queen	107	58	61.8	21.6	2.6	Fah.		1898	Cottonwood Isl'd, Alas.	Wrangel, Alaska.
III.													
95226		St. s.	H. Chapel	23	11	54.2	15.6	5.8	I. t.		1873	Philadelphia, Pa.	Portland, Me.
96548		St. s.	H. Ewio	62	42	70.5	16.5	8.7	Fah.		1901	Ferrysburg, Mich.	Milwaukee, Wis.
96000		St. s.	H. Houghten	210	151	126.0	27.0	8.2	I. t.		1889	West Bay City, Mich.	Detroit, Mich.
96415		St. p.	H. A. Barnard	20	20	60.0	14.0	2.5	Msc.		1898	Moline, Ill.	Rock Island, Ill.
96175		St. p.	H. A. Harvey, Jr.	59	59	98.5	19.8	3.8	I. p.		1892	Harveys Canal, La.	Lake Charles, La.
96459		St. s.	H. A. Meldrum	68	47	71.0	20.3	7.6	I. t.		1892	Buffalo, N. Y.	Buffalo, N. Y.
58885		St. s.	H. A. Root	198	161	114.0	24.6	9.2	I. t.		1886	Saugateck, Mich.	Duluth, Minn.
96005		St. s.	H. B. Abbott	56	28	65.0	16.0	9.4	I. t.		1881	Buffalo, N. Y.	Do.
96315		St. s.	H. B. Moore, Jr.	52	35	60.0	18.1	7.5	I. t.	110	1893	Tottenville, N. Y.	New York, N. Y.
96477		St. s.	H. B. PLANT	189	70	125.5	21.7	7.4	O. p.	140	1899	Jacksonville, Fla.	New Haven, Conn.
96030		St. s.	H. B. Rawson	30	10	62.2	17.0	7.0	I. t.		1889	Tottenville, N. Y.	New York, N. Y.
95890		St. p.	H. B. Sinclair	85	70	88.0	24.4	5.4	Fer.		1880	Pittsburg, Pa.	Pittsburg, Pa.
95692		St. s.	H. B. Tuttle	744	452	179.0	31.1	12.7	I. t.		1871	Cleveland, Ohio.	Cleveland, Ohio.
95220		St. s.	H. B. Whipple	71	35	81.5	18.5	8.4	I. t.		1878	Brooklyn, N. Y.	New York, N. Y.
95490		St. s.	H. B. Wilson	33	20	48.4	10.8	2.0	I. p.		1877	Huron, Ohio	Grand Haven, Mich.
96107		St. p.	H. C. Brockman	75	75	90.6	22.8	3.8	I. t.		1895	Rock Island, Ill.	Rock Island, Ill.
95956		St. e. bt.	H. C. French	142	111	95.4	17.0	8.8	I. t.		1888	Lockport, N. Y.	New London, Conn.
96104		St. s.	H. C. Frick	4,713	3,159	416.0	60.0	24.0	I. p.		1899	Cleveland, Ohio.	Cleveland, Ohio.
96181		St. s.	H. C. Leroy	81	52	70.6	17.1	4.9	I. p.		1892	Sodus Point, N. Y.	Cawago, N. Y.
95285		St. s.	H. D. Coffinberry	778	509	191.4	33.5	13.4	I. t.		1874	East Saginaw, Mich.	Cleveland, Ohio.
96335		St. s.	H. D. Mould	40	33	67.0	18.0	7.0	I. t.		1890	Athens, N. Y.	New York, N. Y.
96223		St. s.	H. E. Hamlin	43	21	71.1	17.7	6.3	I. p.		1893	Bath, Me.	Chicago, Ill.
96230		St. s.	H. E. Rummels	880	629	178.0	35.0	13.2	I. t.		1893	Port Huron, Mich.	Cleveland, Ohio.
96476		St. p.	H. E. Wright	562	513	168.0	38.0	6.5	I. t.	180	1899	Stockton, Cal.	San Francisco, Cal.
95346		St. s.	H. F. Bues	25	12	51.3	13.3	8.4	I. t.		1873	Milwaukee, Wis.	Marquette, Mich.
95893	K. C. M. V.	St. shp.	H. F. Dimock	2,625	1,760	271.8	41.0	10.2	O. f.		1884	Philadelphia, Pa.	Boston, Mass.
95801		St. p.	H. F. Frisbie	270	270	169.4	32.2	5.8	I. t.		1885	Cincinnati, Ohio.	Cincinnati, Ohio.
95985		St. s.	H. G. Brooks	15	10	52.0	12.2	5.7	Fah.		1888	Buffalo, N. Y.	Toledo, Ohio.
95108		St. s.	H. G. Tisdale	81	40	94.0	18.3	8.7	I. t.		1872	Philadelphia, Pa.	Plattsburg, N. Y.
96408		St. p.	H. H. Barling	609	582	165.0	36.6	6.5	I. t.		1868	San Francisco, Cal.	San Francisco, Cal.
11099		St. s.	H. H. Bulne	97	97	95.5	23.0	10.9	I. p.		1869	do	Eureka, Cal.
95623		St. s.	H. H. Newkirk	27	18	47.0	14.4	6.4	I. t.		1880	Poughkeepsie, N. Y.	New York, N. Y.
96423		St. p.	H. J. Corcoran	682	560	209.5	32.0	8.5	I. p.		1898	Stockton, Cal.	San Francisco, Cal.
95712		St. s.	H. J. Jewett	1,953	1,722	265.5	39.7	13.0	I. t.		1882	Buffalo, N. Y.	Buffalo, N. Y.
96106		St. s.	H. J. Warren	31	17	58.1	16.2	7.0	I. t.		1891	do	Do.
95856		St. p.	H. K. Bedford	139	139	149.0	27.7	4.1	I. p.		1885	Jeffersonville, Ind.	Wheeling, W. Va.
96009		St. s.	H. L. Chamberlin	56	28	65.0	16.6	9.4	I. t.	60	1889	Buffalo, N. Y.	Cleveland, Ohio.
786		St. s.	H. L. Finger	59	34	79.0	16.0	7.0	I. t.		1860	Wilmington, Del.	Albany, N. Y.
95597		St. p.	H. M. Hoxie	622	622	213.2	34.3	5.0	I. t.		1887	Cincinnati, Ohio	St. Louis, Mo.
96397		St. p.	H. M. Stafford	7	7	81.0	7.9	1.5	I. p.		1898	Paintsville, Ky.	Cincinnati, Ohio.
95868		St. s.	H. M. Van Ellis	28	10	55.4	13.0	5.9	Fah.		1885	Sheboygan, Wis.	Milwaukee, Wis.
96039	K. H. C. D.	St. shp.	H. M. Whitney	2,700	1,790	271.8	43.0	19.2	O. f.	2,800	1890	Philadelphia, Pa.	Boston, Mass.
96209		St. s.	H. P. Bigelow	46	37	67.0	14.3	8.5	I. p.		1893	Baldwinville, N. Y.	Cape Vincent, N. Y.
95831		St. s.	H. S. Lockwood	52	26	69.0	20.5	6.0	O. p.		1884	South Norwalk, Conn.	Bridgeport, Conn.
95942		St. s.	H. S. Nichols	65	32	75.0	18.5	8.1	I. t.		1888	Athens, N. Y.	Houcouster, Mass.
95836	K. D. C. L.	St. s.	H. S. Pickands	625	505	181.4	32.5	13.4	I. t.		1884	Grand Haven, Mich.	Detroit, Mich.
96720		St. s.	H. T. Caswell	32	17	62.0	16.0	6.0	I. t.		1882	Kingston, N. Y.	Albany, N. Y.
96347		St. p.	H. W. Butterff	254	199	160.0	30.0	4.1	I. t.		1896	Jeffersonville, Ind.	Nashville, Tenn.
96087		St. p.	H. W. Grady	74	59	74.4	29.6	3.5	I. t.		1890	Patterson, La.	Nashville, Tenn.
95952		St. s.	H. W. Williams	691	548	170.8	35.2	11.5	I. p.		1888	South Haven, Mich.	Grand Haven, Mich.

* Formerly st. p. Lumber Boy.

* Formerly st. s. Adriatic.

MERCHANT STEAM VESSELS OF THE UNITED STATES—Continued.

Official No.	Signal letters.	Rig.	Name of vessel.	Gross tonnage.	Net tonnage.	Length.	Breadth.	Depth.	Service.	Indicated horsepower.	When built.	Where built.	Home port (where permanent document issues).
						Feet.	Feet.	Feet.					
96136		St. a.	H. M. O. Smith	98	49	81.5	10.5	8.0	I. p.		1891	Camden, N. J.	Savannah, Ga.
95603		St. a.	H. Luella Worthington	375	319	148.6	27.9	11.5	I. f.		1880	Lorain, Ohio	Chicago, Ill.
95909		St. c. bt.	H. and A. Morse	133	105	95.0	17.7	9.0	I. f.		1887	Lockport, N. Y.	Buffalo, N. Y.
96029		St. p.	Haarlaem	382	298	123.5	31.2	10.5	Fer.		1889	Greenpoint, N. Y.	New York, N. Y.
11653		St. a.	Hackensack	124	88	90.0	22.5	7.8	I. f.		1863	Belleville, N. J.	Baltimore, Md.
96143		St. p.	Hackensack	917	757	215.0	50.0	12.3	Fer.		1871	Hoboken, N. J.	New York, N. Y.
95811		St. a.	Haldee	17	9	46.2	14.0	5.1	I. p.		1884	Freeport, Me.	Machias, Me.
96517		Gr. a.	Hal	5	5	36.5	8.5	3.5			1899	Rainier, Oreg.	Pt. Townsend, Wash.
130230		St. y.	Halcyon	72	39	100.0	13.0	6.5	Yct.		1882	Poughkeepsie, N. Y.	New York, N. Y.
140096		St. y.	Halcyon	89	44	109.3	16.5	8.0	Yct.		1875	Brooklyn, N. Y.	Do.
95928		St. p.	Hallette	106	106	161.0	30.5	4.5	I. p.		1887	Jeffersonville, Ind.	Memphis, Tenn.
96148		St. a.	HAMBURG	1,266	833	219.2	40.2	16.7	Fer.		1891	Newburg, N. Y.	New York, N. Y.
11456		St. p.	Hamilton	584	391	153.2	33.0	11.9	Fer.		1862	Brooklyn, N. Y.	Do.
95829		St. a.	Hamilton	341	300	131.1	25.2	6.5	I. f.		1884	Wilmington, Del.	Baltimore, Md.
96439	K. N. W. T.	St. shp.	HAMILTON	3,127	2,025	306.8	42.0	17.0	O. f.	3,500	1899	Chester, Pa.	New York, N. Y.
96483		St. y.	Hamilton	27	18	63.8	13.6	4.6	Yct.		1875	New York, N. Y.	Do.
96171		St. s.	Hamilton A. Mathes	48	24	62.0	17.8	7.3	I. t.		1892	East Boston, Mass.	Portsmouth, N. H.
96543		St. p.	HAMPTON	580	315	181.7	29.5	10.1	O. p.		1901	Elizabeth, N. J.	New York, N. Y.
96321		St. a.	HAMPTON ROADS	450	268	150.0	25.0	12.0	I. p.	750	1890	Wilmington, Del.	Do.
96538	K. Q. N. W.	St. a.	Haniel	686	502	174.5	36.0	13.0	O. f.		1901	Alameda, Cal.	Honolulu, H. I.
96164		St. a.	Handy Andy	33	26	48.0	14.0	5.5	Drg.		1891	Catskill, N. Y.	Albany, N. Y.
95883		St. a.	Handy Joy	25	15	54.0	14.5	3.7	I. t.		1882	West Bay City, Mich.	Port Huron, Mich.
96128		St. p.	Hannah	1,211	728	222.8	42.0	6.2	I. p.		1886	Unalaska, Alaska	St. Michael, Alaska.
95475		St. a.	Hannah Sullivan	14	14	59.0	14.2	6.0	Fsh.		1877	Milwaukee, Wis.	Milwaukee, Wis.
96542		St. a.	Hannah A. Lennen	136	88	125.0	22.0	9.0	Fsh.		1901	Poconoke City, Md.	Cape Charles, Va.
95719		St. y.	Haniel	58	29	85.9	15.0	8.3	Yct.		1886	Boston, Mass.	Boston, Mass.
93785		St. a.	Hanson H. Keys	14	14	59.5	14.5	6.3	I. p.		1883	Baltimore, Md.	Baltimore, Md.
80286		St. a.	Hara	19	13	50.3	13.2	4.4	I. t.		1872	Portland, Me.	New York, N. Y.
95000		St. a.	Harbinger	54	39	105.2	19.6	4.2	I. p.		1869	Baltimore, Md.	Edenton, N. C.
96127		St. a.	Harbor	19	25	64.0	17.0	7.8	I. t.	150	1891	Philadelphia, Pa.	Philadelphia, Pa.
96504		St. p.	Harbor Queen	101	107	90.0	20.7	5.1	I. p.		1900	Aberdeen, Wash.	Pt. Townsend, Wash.
96546		St. p.	Hard Cash	248	248	170.0	35.0	5.0	I. p.		1876	Pittsburg, Pa.	Mobile, Ala.
95131		St. p.	Harlem	465	343	165.0	29.0	8.7	I. p.		1872	Brooklyn, N. Y.	New York, N. Y.
95972		St. a.	HARLEM	2,299	1,858	288.0	41.0	22.7	I. t.		1888	Wyandotte, Mich.	Duluth, Minn.
106720		St. a.	Harlem	13	13	43.0	13.5	4.5	I. t.		1890	Buffalo, N. Y.	Buffalo, N. Y.
96019		St. a.	Harlem River	28	17	53.9	13.2	5.8	I. t.		1869	Brooklyn, N. Y.	New York, N. Y.
96167		St. a.	Harlem River No. 1	60	30	64.3	16.2	6.8	I. t.		1892	New York, N. Y.	Do.
96352		St. a.	Harlem River No. 2	49	33	62.6	16.7	7.4	I. t.		1896	do	Do.
96540		St. a.	Harlem River No. 3	63	43	67.3	16.5	7.8	I. t.		1901	do	Do.
95517		St. a.	Harley	11	7	39.6	11.4	5.6	I. t.		1878	Buffalo, N. Y.	Port Huron, Mich.
93071		St. p.	Harmony	76	76	100.0	20.0	4.0	Drg.		1868	Pittsburg, Pa.	Pittsburg, Pa.
95501		St. a.	Harold	34	17	58.7	15.7	6.5	I. t.		1877	Fall River, Mass.	Savannah, Ga.
95988		St. a.	Harold	180	93	106.3	24.2	12.5	I. p.		1889	New London, Conn.	New London, Conn.
96295		St. a.	Harold	19	10	51.9	13.4	4.6	I. t.		1895	Brunswick, Me.	Portland, Me.
96305	Gr. y.	St. a.	Harold W. D.	7	7	25.0	12.5	4.4	Yct.		1895	East Providence, R. I.	Providence, R. I.
85620		St. a.	Harold B. Phillips	32	16	59.8	15.7	7.7	I. t.		1880	Lorain, Ohio	Duluth, Minn.
80661		St. a.	Harriet	56	38	67.8	16.5	7.5	I. p.		1875	Boston, Mass.	New London, Conn.
96124		St. y.	Harriet	52	26	66.5	14.2	9.0	Yct.		1891	Saunderstown, R. I.	Philadelphia, Pa.
96366		St. a.	Harriet M.	11	8	51.3	11.3	3.0	I. p.		1897	Chicago, Ill.	Chicago, Ill.
95267	J. P. C. S.	St. shp.	Harrisburg	1,283	910	248.4	37.1	18.3	O. f.		1874	Philadelphia, Pa.	Philadelphia, Pa.
96505		St. a.	HARRISBURG	225	93	88.0	22.0	12.2	I. t.		1900	Wilmington, Del.	Wilmington, Del.
96122		St. a.	Harrold	19	10	49.3	13.8	6.0	Wat.		1891	Jersey City, N. J.	New York, N. Y.
95509		St. p.	Harry	37	34	76.0	19.6	4.0	I. p.		1878	Franklin, La.	Brashear, La.
95050		St. a.	Harry	77	50	82.0	23.6	6.6	I. t.		1881	Tottenville, N. Y.	Newark, N. J.
96187		St. a.	Harry	49	32	73.5	17.8	7.8	I. t.		1892	Rondout, N. Y.	Albany, N. Y.
96437		St. a.	Harry	13	9	38.8	9.9	3.6	I. t.		1899	West Seattle, Wash.	Seattle, Wash.
96461	Gr. a.	St. a.	Harry J.	8	5	30.3	11.2	3.8			1899	Bridgeton, N. J.	Bridgeton, N. J.
96373		St. a.	Harry K.	26	13	44.1	14.0	5.7	I. t.		1897	Seattle, Wash.	Seattle, Wash.
96228		St. p.	Harry No. 2	48	48	93.0	16.5	3.2	I. t.		1893	Pittsburg, Pa.	Pittsburg, Pa.
95799		St. a.	Harry Bishop	16	8	53.0	9.0	3.0	I. t.		1882	New Albany, Ind.	Brashear, La.
96390		St. p.	Harry Brown	604	381	205.0	42.0	5.3	I. t.		1898	Pittsburg, Pa.	Pittsburg, Pa.
96486		St. a.	Harry Greenwood	27	18	67.0	14.3	5.7	I. p.		1900	Scranton, Mass.	Mobile, Ala.
96302		St. a.	Harry Lee	34	23	74.8	18.0	5.0	I. p.		1894	St. Marys, Ga.	St. Marys, Ga.
95440		St. p.	Harry Loror	45	23	82.0	15.4	3.6	I. p.		1870	Alexandria, Va.	Alexandria, Va.
95008	K. P. Q. T.	St. a.	Harry Luckenbach	2,798	1,799	299.9	40.0	24.0	O. f.	1,100	1881	W. Hartlepool, England	New York, N. Y.
96156		St. p.	Harry Lynda	27	27	64.0	18.0	3.0	I. p.		1892	Whitecloud, Kans.	St. Joseph, Mo.
75798		St. p.	Harry Randall	406	418	170.6	29.3	8.2	I. p.		1875	Camden, N. J.	Washington, D. C.

1 Formerly st. y.
 { a Naja.
 { b Edith.
 { c Eugenia.
 2 Formerly { a schooner Lookout.
 { b U. S. Fish Commission schooner Alcyon.
 3 Formerly U. S. Q. M. D. st. a. Hamilton.

4 Formerly st. a. W. H. Scott.
 5 Formerly st. r. Adam Honer.
 6 Formerly { a American st. a. } Harley.
 { b British st. a. }
 7 Formerly st. a. { a Geo. W. Lorimer.
 { b Mary Virginia.

8 Formerly st. a. William Woolley.
 { a British, Surrey.
 { b British, Michigan.
 { c Norwegian, Michigan.
 { d American, Michigan.
 10 Formerly st. p. John W. Thompson.

MERCHANT STEAM VESSELS OF THE UNITED STATES—Continued.

Official No.	Signal letters.	Rig.	Name of vessel.	Gross tonnage.	Net tonnage.	Length.	Breadth.	Depth.	Service.	Indicated horsepower.	When built.	Where built.	Home port (where permanent document issued).
						Feet.	Feet.	Feet.					
95708		St. s.	Harry Reid	58	59	85.0	18.0	3.5	I. p.		1882	Madison, Ind.	Burlington, Iowa.
95873		St. s.	Harry Schaubel, Jr.	34	17	57.0	14.0	0.0	I. t.		1886	Philadelphia, Pa.	Philadelphia, Pa.
96512		St. p.	Harry Waltz	99	63	96.0	18.5	3.3	I. p.		1900	Newport, Ark.	Memphis, Tenn.
96147		St. s.	HARRY A. BERWIND	38	19	54.0	16.1	6.8	I. t.		1892	Philadelphia, Pa.	Philadelphia, Pa.
96354		St. p.	HARRY B. HOLLINS	1,019	642	180.5	37.3	14.2	Fer.		1901	Newburg, N. Y.	New York, N. Y.
96394		St. s.	Harry C. Lydon	67	19	69.0	18.5	7.2	I. t.		1898	Benton Harbor, Mich.	Chicago, Ill.
95711		St. s.	Harry E. Packer	1,142	962	225.8	35.2	17.3	I. f.		1882	Cleveland, Ohio	Do.
95850		St. s.	Harry G. Barhurst	36	18	74.5	16.4	5.7	Fsh.		1885	Erie, Pa.	Erie, Pa.
96109		St. p.	Harry G. Day	440	299	131.0	25.7	5.5	I. p.		1891	Lumber City, Ga.	Savannah, Ga.
96311		St. s.	Harry H. Boyd	36	24	68.5	15.0	7.2	Fsh.		1895	Buffalo, N. Y.	Erie, Pa.
96163		St. s.	Harry M. Jones	60	30	65.4	16.6	7.7	I. t.		1892	Philadelphia, Pa.	Philadelphia, Pa.
116906		St. p.	Harry P. Wall	148	119	116.0	22.0	4.6	I. t.		1888	Pittsburg, Pa.	Pittsburg, Pa.
95521		St. s.	Harry and Fred	10	5	36.0	11.6	6.1	I. t.		1878	New York, N. Y.	New York, N. Y.
95735		St. s.	Haralmus	112	50	85.0	20.6	9.8	I. t.		1882	South Amboy, N. J.	Do.
96472		St. s.	HARTFORD	1,488	1,012	243.3	45.7	12.5	I. p.		1899	Baltimore, Md.	Hartford, Conn.
96507		St. s.	HARVARD	5,054	4,061	461.0	60.2	29.5	I. f.		1900	Wyandotte, Mich.	Duluth, Minn.
96323		St. p.	Harvester	530	530	185.3	34.8	5.9	I. t.		1896	Madison, Ind.	St. Louis, Mo.
96489		St. p.	Harvoet Queen	733	430	187.0	39.8	9.0	I. p.		1900	Portland, Oreg.	Portland, Oreg.
96240		St. s.	Harvey Watson	37	31	56.6	13.9	6.2	I. t.		1893	Saugatuck, Mich.	Grand Haven, Mich.
96309		St. s.	HARVEY D. GOULDKR.	156	78	78.8	23.3	11.6	I. t.		1898	Buffalo, N. Y.	Cleveland, Ohio.
96261		St. s.	HARVEY H. BROWN	2,873	1,874	351.1	40.8	21.6	I. f.		1894	Wyandotte, Mich.	Detroit, Mich.
96166		St. s.	Harvey J. Kendall	398	264	141.7	30.9	9.2	I. f.		1892	Marine City, Mich.	Port Huron, Mich.
95555		St. s.	Harvey W. Temple	36	18	58.3	18.0	0.2	I. t.		1870	Athens, N. Y.	New York, N. Y.
96440		St. p.	Hassalo	679	428	181.3	36.8	8.4	I. p.		1899	Portland, Oreg.	Portland, Oreg.
126273	K. C. V. W.	St. s.	Hastings	298	208	133.0	22.4	7.8	I. f.		1885	Wilmington, Del.	New York, N. Y.
96334		St. s.	Hatteras	276	207	131.3	21.2	8.5	I. f.		1896	Eddyville, N. Y.	Do.
95662		St. s.	Hattie	60	53	84.1	18.8	6.4	I. p.		1882	Fairhaven, Mich.	Detroit, Mich.
96044		St. s.	Hattie	22	11	51.0	13.9	6.7	Fsh.		1890	Noank, Conn.	Newport, R. I.
96231		St. s.	Hattie	9	6	36.9	9.3	4.8	I. p.		1893	Bridgeport, Conn.	Bridgeport, Conn.
96363		Ga. s.	Hattie	9	6	40.2	9.3	3.5	I. t.		1897	Warrenton, Oreg.	Portland, Oreg.
96090		St. s.	Hattie L.	16	8	52.0	13.4	5.0	Fsh.		1889	Cleveland, Ohio	Erie, Pa.
96438		Ga. s.	Hattie T.	14	9	44.7	14.8	4.7	Fsh.		1899	Greenport, N. Y.	Greenport, N. Y.
96182		St. p.	Hattie Belle	207	129	110.0	21.0	4.5	I. p.		1892	Portland, Oreg.	Pt. Townsend, Wash.
95796		St. p.	Hattie Brown	58	58	120.0	20.3	3.1	I. p.		1884	Belle Vernon, Pa.	Cincinnati, Ohio.
96220		St. p.	Hattie Darling	14	14	90.0	14.0	3.0	I. t.		1893	Rock Island, Ill.	Rock Island, Ill.
95997		St. s.	Hattie Fargo	40	42	76.5	20.0	8.0	I. t.	90	1889	San Francisco, Cal.	San Francisco, Cal.
96233		St. s.	Hattie Hansen	113	77	71.0	15.7	0.6	I. t.		1893	Pontiac, Wash.	Seattle, Wash.
96402		St. s.	Hattie Killam	30	20	51.2	14.1	0.5	I. t.		1898	Bordentown, N. J.	Philadelphia, Pa.
96760		St. s.	Hattie Lloyd	34	28	68.0	12.3	4.4	Fer.		1883	Duluth, Minn.	Duluth, Minn.
96151		St. p.	Hattie McDaniel	67	67	90.0	18.0	2.5	I. p.		1891	Cattlettsburg, Tenn.	Nashville, Tenn.
95284		St. s.	Hattie Palmer	90	54	60.5	19.0	6.0	I. t.		1874	Greenwich, Conn.	New York, N. Y.
96038		St. s.	Hattie Thomas	50	38	87.0	21.7	5.8	Lgt.		1890	New Haven, Conn.	Do.
95776		St. p.	Hattie B. Moore	193	193	171.6	31.2	5.6	I. p.		1883	Mobile, Ala.	Mobile, Ala.
95743		St. s.	Hattie B. Peroue	193	147	122.7	25.4	9.7	I. f.		1881	South Haven, Mich.	Chicago, Ill.
95278		St. s.	Havana	1,041	874	205.7	34.1	17.4	I. f.		1874	Cleveland, Ohio	Port Huron, Mich.
96435	K. N. T. V.	St. s. shp.	HAVANA	5,687	4,193	300.0	50.0	19.0	O. p.	5,000	1898	Philadelphia, Pa.	New York, N. Y.
96432		St. s.	Haven Belle	106	82	114.5	23.2	5.0	I. p.		1885	do.	Do.
157206	K. P. V. Q.	St. s.	HAWAII	301	227	139.0	32.0	10.2	O. p.	270	1888	San Francisco, Cal.	Honolulu, H. I.
96534	K. Q. M. W.	St. s.	HAWAIIAN	5,597	3,694	406.8	51.1	30.3	O. f.	5,000	1900	Chester, Pa.	New York, N. Y.
11720		St. p.	Hawk	141	141	118.0	20.0	4.0	I. t.		1864	Pittsburg, Pa.	Pittsburg, Pa.
95916		St. s.	Hawthorne	11	9	37.8	11.9	3.6	I. t.		1887	Rye, N. Y.	New York, N. Y.
95957		St. p.	Hazel	78	51	84.0	37.0	5.0	I. p.		1888	Lake Charles, La.	Lake Charles, La.
96184		St. s.	Hazel	46	36	52.5	13.5	4.5	Fsh.		1892	Charlotte, N. Y.	Buffalo, N. Y.
96293		St. s.	Hazel	11	7	39.7	9.0	4.5	I. p.	24	1893	Washburn, Wis.	Marquette, Mich.
96392		St. s.	Hazel	93	71	86.9	17.7	6.4	I. p.		1896	Harbor Springs, Mich.	Grand Haven, Mich.
96371		St. s.	Hazel	54	35	62.0	14.5	6.9	I. t.		1897	New Watcom, Wash.	Pt. Townsend, Wash.
96442		St. s.	Hazel	24	19	44.5	12.0	4.6	I. t.		1899	Portland, Oreg.	Coos Bay, Oreg.
96553		Ga. p.	Hazel	14	14	53.0	12.0	2.8	I. p.		1900	Louisville, Ky.	Evansville, Ind.
95694		St. s.	Hazel Dell	44	25	64.0	16.7	7.1	I. f.		1888	New Baltimore, N. Y.	Newburyport, Mass.
96430		Ga. p.	Hazel Estelle	13	13	59.6	13.5	2.3	I. f.		1895	New Orleans, La.	New Orleans, La.
19913		St. p.	Hazel Kirke	118	84	107.2	21.0	6.7	I. t.		1882	New York, N. Y.	New York, N. Y.
96299		St. p.	Hazel Rice	137	137	125.0	22.6	4.3	I. t.		1895	Marion, Ohio	Wheeling, W. Va.
96547		St. s.	Hazel L. Watson	10	10	70.0	10.0	3.0	I. p.		1901	Allegheny, Pa.	Pittsburg, Pa.
91860		St. s.	Hazelton	97	46	93.5	22.0	9.2	I. f.		1886	Perth Amboy, N. J.	Perth Amboy, N. J.
96598		St. p.	Hebe	11	9	52.0	10.8	3.2	Mac.		1895	Peoria, Ill.	Peoria, Ill.
95694		St. s.	Hecle	1,110	909	224.0	34.3	17.6	I. f.		1882	Buffalo, N. Y.	Ogdensburg, N. Y.
96217		St. s.	Hector	23	14	39.0	11.5	4.2	I. p.	30	1893	Brewer, Me.	Mt. Desert Ferry, Me.
96374		St. s.	Hector	7	5	41.7	9.0	3.0	Fsh.		1897	Roche Harbor, Wash.	Pt. Townsend, Wash.
96476	K. P. N. T.	St. s.	Hector	2,929	1,851	330.2	38.3	20.2	O. f.		1883	Newcastle, England	Boston, Mass.
95094		St. p.	Helen	560	471	160.0	28.0	7.3	I. p.		1871	Wilmington, Del.	Baltimore, Md.
96046		St. s.	Helen	20	12	63.8	12.7	4.0	I. p.		1884	Buffalo, N. Y.	Pensacola, Fla.

¹ Formerly at p. R. M. Blackburn.
² Formerly at s. Chester.
³ Formerly { a American at s. Del Norte.
 { b Hawaiian at s. Hawaii.

⁴ Formerly at p. Peter Crary.
⁵ Formerly at s. Mary H. Packer.

⁶ Formerly { a British at s. Lilburn Tower.
 { b Spanish at s. Pedro.
⁷ Formerly U. S. at launch Hawley.

MERCHANT STEAM VESSELS OF THE UNITED STATES—Continued.

Official No.	Signal letters.	Rig.	Name of vessel.	Gross tonnage.	Net tonnage.	Length.	Breadth.	Depth.	Service.	Indicated horsepower.	When built.	Where built.	Home port (where permanent document issues).
						Feet.	Feet.	Feet.					
96200		St. y.	Helen	26	13	60.0	11.4	5.4	Yct.		1895	Detroit, Mich.	Detroit, Mich.
96381		St. s.	Helen	113	53	89.0	23.0	10.0	I. t.		1897	Wilmington, Del.	Newport News, Va.
96555		St. s.	Helen	102	69	76.0	19.5	9.0	I. t.		1901	Camden, N. J.	Philadelphia, Pa.
96521		St. s.	Helen E.	7	0	35.0	9.0	5.0	Fsh.		1900	Waterford, Conn.	New London, Conn.
96027		St. p.	Helen Denham	145	114	81.0	22.5	3.5	I. p.		1889	Eustis, Fla.	Jacksonville, Fla.
96444		St. p.	Helen Gould	108	94	83.5	17.4	3.8	I. p.		1899	Indianapolis, Ind.	Evansville, Ind.
95332		St. p.	Helen Mar	133	133	120.0	23.0	4.0	I. p.		1872	Oseola, Wis.	La Crosse, Wis.
96364		St. s.	Helen Scott	13	8	47.2	9.9	3.6	I. f.		1896	Warrenton, Oreg.	Astoria, Oreg.
96270		St. s.	Helen Taylor	43	33	56.4	30.2	3.8	I. f.		1894	Grand Haven, Mich.	Grand Haven, Mich.
96184		St. s.	Helen Miller Gould	149	99	117.0	25.4	10.0	Fsh.		1900	Gloucester, Mass.	Gloucester, Mass.
95470		St. s.	Helena	2,083	1,578	275.5	40.2	20.3	I. f.		1888	Sheboygan, Wis.	Sandusky, Ohio.
96433		Ga. p.	Helena	13	9	56.4	15.3	3.0	I. p.		1898	Helena, Ark.	Memphis, Tenn.
96462		St. p.	Helena	28	28	62.0	16.0	3.0	I. t.		1899	Columbus Junc., Iowa.	Rock Island, Ill.
95744		St. s.	Helene	24	12	63.2	13.9	5.5	Fsh.		1883	Fairport, Ohio	Cleveland, Ohio.
96500	K. P. W. T.	St. s.	HELENE	618	392	170.6	30.8	14.8	O. p.	443	1897	San Francisco, Cal.	Honolulu, H. I.
96226		St. s.	Help	14	14	50.0	14.0	3.5	I. t.		1883	Jeffersonville, Ind.	Louisville, Ky.
96492		Ga. y.	Helys	35	24	60.0	14.7	6.0	Yct.		1900	Bridgeport, Conn.	Stamford, Conn.
96511		St. p.	Hendersou	93	93	89.4	18.6	3.3	I. f.		1900	Evansville, Ind.	Evansville, Ind.
96116		St. s.	HENDRICK S. HOLDEN	4,444	3,091	408.4	50.0	24.3	I. p.		1898	Cleveland, Ohio.	Cleveland, Ohio.
86016		St. s.	Hennepin	1,372	1,086	208.8	35.1	21.6	I. f.		1888	Milwaukee, Wis.	Milwaukee, Wis.
96355		St. p.	Hennepin	40	40	74.0	17.0	3.0	I. p.		1897	Davenport, Iowa.	Rock Island, Ill.
76076		St. p.	Henrietta	153	153	130.0	24.0	4.3	I. p.		1879	Stillwater, Minn.	Omaha, Nebr.
95350		St. s.	Henrietta	45	22	62.9	16.1	6.5	I. t.		1875	Portland, Me.	Portland, Me.
96065		St. p.	Henrietta	48	48	101.5	16.3	3.6	I. p.		1890	Covington, Ky.	Calro, Ill.
96239		St. p.	Henrietta	62	52	91.0	22.0	4.0	I. p.		1893	New Iberia, La.	Brashear, La.
96392		St. s.	Henrietta	39	20	71.0	18.0	7.0	I. p.		1898	San Francisco, Cal.	San Francisco, Cal.
96491		St. s.	Henriette	97	66	97.1	24.8	7.2	I. t.		1880	Boston, Mass.	Cincinnati, Ohio.
85501		St. s.	Henry	30	16	60.9	14.8	0.5	I. t.		1876	Buffalo, N. Y.	Cleveland, Ohio.
95697		St. s.	Henry J.	42	26	63.0	18.6	6.2	Oys.		1882	Norwalk, Conn.	Bridgeport, Conn.
95572		St. s.	Henry Buck	50	40	64.7	16.4	7.0	I. t.		1879	Buffalo, N. Y.	Charleston, S. C.
11449		Ga. s.	Henry Olay	11	7	41.0	13.3	3.1	Mac.		1867	Port Richmond, N. Y.	New York, N. Y.
150587		St. s.	HENRY CORT	2,234	1,571	320.0	42.0	25.0	I. p.		1892	Superior, Wis.	Duluth, Minn.
95702		St. p.	Henry De Bus	193	193	143.3	28.3	5.4	I. t.		1883	Covington, Ky.	Cincinnati, Ohio.
96236		St. s.	Henry Gust	37	18	60.9	15.9	0.9	Fsh.		1893	Milwaukee, Wis.	Milwaukee, Wis.
96420		St. p.	Henry Harley	162	162	160.0	29.0	3.2	I. p.		1898	Jeffersonville, Ind.	Nashville, Tenn.
95624		St. s.	Henry Lloyd	13	7	40.5	12.2	4.8	I. t.		1890	Brooklyn, N. Y.	Georgetown, S. C.
95503		St. s.	Henry Lobdell	18	15	40.0	16.0	3.0	Fer.		1877	West Troy, N. Y.	Albany, N. Y.
95690		St. p.	Henry Lowrey	646	646	209.6	35.2	5.8	I. t.		1881	Mound City, Ill.	St. Louis, Mo.
95333		St. p.	Henry Marquand	395	395	195.8	45.6	6.0	Fer.		1873	Jeffersonville, Ind.	Do.
95780		St. p.	Henry Marx	199	199	138.6	30.0	4.6	I. t.		1883	Evansville, Ind.	New Orleans, La.
95273		St. s.	Henry Plumb	92	46	79.0	18.4	0.6	Fer.		1874	Buffalo, N. Y.	Ogdensburg, N. Y.
95695		St. s.	Henry Preston, sr.	38	19	61.5	16.0	6.9	I. t.		1882	Greenport, N. Y.	Salem, Mass.
95770		St. p.	Henry Sackman	610	610	254.0	48.0	6.0	Fer.		1883	Jeffersonville, Ind.	St. Louis, Mo.
140464		St. s.	Henry Steers, Jr.	100	72	93.3	20.7	10.0	I. t.		1881	Baltimore, Md.	New York, N. Y.
96098		St. s.	Henry Troy	27	15	61.2	14.0	5.9	Fsh.		1891	Grand Haven, Mich.	Milwaukee, Wis.
96514		St. s.	Henry Wellman	38	19	67.0	16.0	6.3	I. t.		1871	Philadelphia, Pa.	Calais, Me.
96514		St. p.	Henry Wohl	07	07	97.8	20.0	3.0	I. p.		1900	Hermann, Mo.	St. Louis, Mo.
96337		St. s.	HENRY A. HARKER	48	33	70.0	17.0	5.7	I. t.		1896	Newburg, N. Y.	Albany, N. Y.
95690		St. s.	Henry A. Peck	45	22	68.5	17.0	7.2	I. t.		1882	City Island, N. Y.	New York, N. Y.
96356		St. s.	HENRY C. HAARSTICK	226	154	115.0	22.0	10.0	I. p.		1897	Jeffersonville, Ind.	St. Louis, Mo.
105140		St. s.	Henry D. McCord	69	37	73.8	17.5	8.1	I. t.		1872	Philadelphia, Pa.	New York, N. Y.
95694		St. s.	Henry F. Brower	30	15	60.0	15.0	9.9	I. t.		1882	Grand Haven, Mich.	Duluth, Minn.
96412		St. s.	Henry H. Stanwood	44	30	58.0	17.1	7.0	I. t.		1898	Athens, N. Y.	New York, N. Y.
95950		St. s.	Henry J. Johnson	1,997	1,321	260.0	40.2	23.3	I. p.		1888	Cleveland, Ohio.	Sandusky, Ohio.
96115		St. p.	Henry L. Clark	287	287	172.0	15.0	5.0	Fer.		1891	Jeffersonville, Ind.	St. Louis, Mo.
11547	H. K. F. J.	St. s.	Henry L. Gaw	493	325	165.0	23.0	7.9	O. f.		1855	Philadelphia, Pa.	Philadelphia, Pa.
96050		St. s.	Henry L. Korter	19	12	44.0	13.0	5.8	I. t.		1860	Baltimore, Md.	Charleston, S. C.
11467		St. s.	Henry L. Watt	39	19	65.2	16.4	7.5	I. t.		1862	New Baltimore, N. Y.	New York, N. Y.
96079		St. p.	Henry M. Stanley	293	293	180.0	32.4	5.5	I. p.		1890	Murraysville, W. Va.	Cincinnati, Ohio.
95620		St. s.	Henry R. Heath	42	21	64.5	17.0	7.3	I. t.		1880	Eddyville, N. Y.	New York, N. Y.
96055		St. s.	Henry R. James	2,048	1,552	240.0	42.0	23.4	I. f.		1890	Detroit, Mich.	Ogdensburg, N. Y.
96487		St. s.	Henry S. Beard	119	81	84.7	22.2	10.1	I. t.		1900	Brooklyn, N. Y.	New York, N. Y.
95382		St. s.	Henry S. Sill	35	17	62.8	15.8	7.5	I. t.		1875	Buffalo, N. Y.	Chicago, Ill.
95361		St. s.	Henry T. Hason	84	58	97.0	20.4	7.0	I. p.		1875	Myatie, Conn.	Newport, R. I.
96130		St. s.	Henry U. Palmer	137	68	90.8	22.1	10.2	I. t.		1891	Philadelphia, Pa.	New York, N. Y.
11617		St. s.	Henry W. Johnson	222	165	93.4	25.4	7.7	I. t.		1895	New York, N. Y.	Detroit, Mich.
95709		St. p.	Henry W. Longfellow	46	46	76.0	14.5	3.7	I. p.		1881	Lake Minnetonka, Minn.	Peoria, Ill.
96445		St. s.	HENRY W. OLIVER	4,909	3,617	444.0	50.0	24.6	I. p.		1899	Lorain, Ohio.	Cleveland, Ohio.
16197		St. s.	Herald	116	58	102.0	22.4	10.2	O. t.		1881	Wilmington, Del.	Boston, Mass.
96441		St. s.	Herald	39	39	81.2	11.9	5.5	I. f.		1876	Cleveland, Ohio.	Plattsburg, N. Y.

1 Formerly st. s. George H. Dyer.
 2 Formerly st. p. { a J. E. Staples.
 3 Formerly st. p. } b David Bronson.
 4 Formerly *st. a. George B. Dickson.

4 Formerly st. s. Pillsbury.
 5 Formerly st. p. H. S. McComb.
 6 Formerly st. s. { a Little Nell.
 7 Formerly st. s. } b Neptune.

8 Formerly st. s. Atalanta.
 9 Formerly st. s. Joseph Bartram.

MERCHANT STEAM VESSELS OF THE UNITED STATES—Continued.

Official No.	Signal letters.	Rig.	Name of vessel.	Gross tonnage.	Net tonnage.	Length.	Breadth.	Depth.	Service.	Indicated horsepower.	When built.	Where built.	Home port (where permanent document issues).
						Feet.	Feet.	Feet.					
95524		St. p.	Herald	293	266	127.5	28.0	5.9	I. p.		1878	Stockton, Cal.	San Francisco, Cal.
95937		St. s.	Herald	37	17	53.8	14.5	6.7	I. t.		1888	Aberdeen, Wash.	Portland, Oreg.
96185		St. y.	Herald	18	9	63.0	9.5	6.1	Yct.		1885	Boston, Mass.	New Bedford, Mass.
95443		St. s.	Hercules	119	53	111.4	22.8	10.6	I. t.		1878	Camden, N. J.	Albany, N. Y.
95519		St. p.	Hercules	98	48	90.0	21.0	11.9	I. p.		1872	Winneconne, Wis.	Pensacola, Fla.
95746		St. s.	Hercules	155	86	108.0	22.0	10.0	I. t.		1878	San Francisco, Cal.	Los Angeles, Cal.
95595	J. V. M. K.	St. s.	Hercules	806	696	206.6	37.6	12.1	Fer.		1880	Camden, N. J.	Baltimore, Md.
96154		St. p.	Hercules	12	8	48.3	10.3	3.2	I. f.		1892	Bath, Me.	Bath, Me.
96362		St. s.	Hercules	560	293	180.3	34.0	8.6	I. p.		1897	Warrenton, Oreg.	Astoria, Oreg.
96441		St. p.	Hercules	217	217	133.0	38.2	5.2	I. p.		1899	Portland, Oreg.	Portland, Oreg.
5984		St. p.	Hercules Carrel	456	387	155.0	36.0	6.6	I. p.		1871	Cincinnati, Ohio	Cincinnati, Ohio.
96398		St. p.	Herman	35	28	63.0	17.0	5.2	I. p.		1898	Dutch Harbor, Alaska	St. Michael, Alaska.
95919		St. s.	Herman Livingston	157	157	154.7	30.7	4.5	I. t.		1887	Athens, N. Y.	Albany, N. Y.
96530		St. p.	Herman Rapoko	28	15	59.4	14.3	8.1	I. t.		1900	Higginsport, Ohio	Cairo, Ill.
95998		St. s.	Herman Reesling	2,625	1,768	271.8	41.6	19.2	O. f.		1882	Millidge, Me.	Portland, Me.
95903	K. D. P. V.	St. ship.	Herman Winter	114	63	82.8	17.7	7.3	I. p.		1887	Philadelphia, Pa.	Boston, Mass.
95530		St. s.	Herman S. Caswell	454	330	133.5	34.8	11.8	O. p.	295	1878	Noank, Conn.	Newport, R. I.
95992		St. s.	Hermosa	18	90	178.0	10.2	7.0	I. p.		1889	San Francisco, Cal.	Los Angeles, Cal.
11828		St. p.	Heroine	16	10	39.6	13.4	4.0	Msc.		1892	Glasgow, Scotland	Mobile, Ala.
96388		St. s.	Heron	2,105	1,570	250.3	41.0	24.0	I. f.		1897	Cleveland, Ohio	Jacksonville, Fla.
96054		St. s.	Hesper	54	39	80.0	14.4	4.8	I. t.		1890	Cleveland, Ohio	Cleveland, Ohio.
95942		St. s.	Hessie	66	45	85.4	16.6	4.3	Yct.		1881	Tottenville, N. Y.	Bruswick, Ga.
96495		St. s.	Hessie	8	6	38.0	9.8	5.7	I. p.		1900	Perth Amboy, N. J.	Do.
96518		St. s.	Hester	13	13	40.0	14.8	3.7	Fsh.		1897	Kalamazoo, Wash.	Pt. Townsend, Wash.
96551		St. s.	Hester	119	119	111.3	40.2	6.5	Fer.		1901	Osterville, Mass.	New Bedford, Mass.
96103		St. p.	Hettle	82	26	42.5	12.0	4.5	I. t.		1898	New Orleans, La.	New Orleans, La.
96278		St. s.	Hettle D.	38	19	75.5	20.5	6.1	I. g.		1894	San Francisco, Cal.	St. Michael, Alaska.
95990		St. s.	Hetty Agnes	38	19	84.0	15.0	7.0	I. t.		1892	Boston, Mass.	Boston, Mass.
20654		St. s.	Hewitt Bolce	1,308	1,159	234.6	36.1	19.9	I. f.		1883	Philadelphia, Pa.	New York, N. Y.
95900		St. s.	Hiwatha	19	9	49.0	13.0	6.0	Msc.	125	1890	Gibraltar, Mich.	Sandusky, Ohio.
96160		St. s.	Hiwatha	8	6	52.5	9.0	4.5	Msc.		1892	Benicia, Cal.	San Francisco, Cal.
96244		St. s.	Hiwatha	219	149	147.1	21.1	11.4	Yct.		1897	Camden, Me.	Mt. Desert Ferry, Me.
96368	K. N. B. S.	St. y.	HIWATHA	15	7	55.5	11.4	5.0	I. p.		1897	New York, N. Y.	Cincinnati, Ohio.
95993		St. y.	Highland	18	15	57.0	12.6	4.1	Yct.	20	1886	Tottenville, N. Y.	Chicago, Ill.
96174		St. y.	Highland	135	70	80.5	25.4	9.2	Fer.		1892	Baltimore, Md.	Baltimore, Md.
96276	St. etn.	Highland Beach	18	18	60.0	17.0	4.2	I. p.		1894	Redbank, N. J.	New York, N. Y.	
95423		St. p.	Highlander	145	6	54.5	12.6	3.4	I. f.	80	1876	Greenpoint, N. Y.	Do.
96445		St. s.	Hilda	145	102	90.0	19.0	6.2	I. p.		1901	San Francisco, Cal.	San Francisco, Cal.
96408		St. s.	Hildegardie	166	141	110.0	26.4	7.4	I. t.		1898	Westerly, R. I.	New York, N. Y.
126458		St. p.	Hill City	58	34	74.6	15.4	8.0	I. p.		1887	Jeffersonville, Ind.	St. Louis, Mo.
11767		St. s.	Hilton	90	45	85.3	19.0	9.4	I. p.		1897	East Saginaw, Mich.	Milwaukee, Wis.
95882		St. s.	Hinda	18	10	47.4	12.8	5.4	I. t.		1896	Baltimore, Md.	Chicago, Ill.
95771		St. s.	Hinton	230	138	113.0	26.0	7.7	I. f.		1883	Philadelphia, Pa.	Newport News, Va.
95232		St. s.	Hiram Bender	35	26	74.9	13.6	7.0	Yct.		1873	Albany, N. Y.	Albany, N. Y.
95906		St. s.	Hiram R. Bond	12	6	54.5	12.6	3.4	I. f.		1888	Milwaukee, Wis.	Milwaukee, Wis.
96247	K. L. W. F.	St. y.	Hirondelle	6	0	35.1	8.4	3.0	I. p.		1893	Nyaack, N. Y.	Philadelphia, Pa.
96234		St. s.	Hittle	831	654	200.0	35.5	12.5	Fer.		1893	Norwalk, Fla.	St. Augustine, Fla.
96410		St. p.	Hittle McGinn	25	14	60.0	15.0	2.5	I. p.		1895	Lafayette, Ind.	Evansville, Ind.
95667		St. p.	Hoboken	153	104	76.3	26.8	10.4	Fer.	200	1881	Newburgh, N. Y.	New York, N. Y.
96348		St. s.	Hook White	21	10	48.7	12.0	5.5	Fsh.		1890	Canton, Mo.	Puduch, Ky.
96519		St. s.	Hockomock	50	28	61.0	15.4	8.5	Fsh.		1901	Bath, Me.	Bath, Me.
95255		St. s.	Hoffnung	137	68	123.0	22.8	10.0	O. t.		1873	Shobogyan, Wis.	Milwaukee, Wis.
96963		St. s.	Hoffnung Bros	15	15	46.0	15.8	3.3	Fer.		1890	Do.	Do.
110429		St. s.	Hokendauqua	500	352	161.4	28.7	8.4	I. f.		1880	Newburgh, N. Y.	Perth Amboy, N. J.
95939		St. p.	Hollister	108	144	97.0	21.0	7.5	I. p.		1888	Glastonbury, Conn.	Hartford, Conn.
11591	H. V. O. M.	St. s.	Holmel	501	331	146.0	33.8	17.0	O. p.		1896	Keyport, N. J.	New York, N. Y.
96407		St. s.	Holyoake	31	15	52.6	15.2	6.6	I. t.		1898	Greenport, N. Y.	Greenport, N. Y.
96142	K. L. C. H.	St. s.	Homer	448	281	176.5	29.5	11.8	I. f.		1898	Greenport, N. Y.	Greenport, N. Y.
96268		St. s.	Homer	1,181	822	225.0	32.5	11.8	I. p.		1891	Randon, Oreg.	San Francisco, Cal.
95920	K. D. F. G.	St. s.	Homer Ramsdell	30	30	75.0	18.0	6.5	Msc.		1894	Newburgh, N. Y.	Jacksonville, Fla.
96208		St. s.	Homer Warren	373	180	128.2	26.0	15.2	O. t.		1887	Do.	New York, N. Y.
96280		St. p.	Homestead	82	78	126.0	27.8	4.1	I. p.		1887	Cleveland, Ohio	Detroit, Mich.
96200		St. s.	Honey Brook	20	10	51.0	9.6	3.2	I. p.		1894	Pittsburg, Pa.	Pittsburg, Pa.
96283		St. p.	Hoo Hoo	31	21	54.0	11.6	4.3	I. p.		1892	Philadelphia, Pa.	New York, N. Y.
96318		St. s.	Hoo Hoo	854	626	197.6	35.3	13.1	Fer.		1894	Pattersonville, La.	Brashear, La.
96409		St. s.	Hooster Boy	12	11	37.5	14.8	4.4	Msc.		1895	Portland, Oreg.	Portland, Oreg.
95900		St. p.	Hopatcong	11	5	42.0	11.0	5.0	I. t.		1898	Seattle, Wash.	Juneau, Alaska.
95421		St. s.	Hope	11	7	38.2	11.2	5.2	Fsh.		1885	Newburgh, N. Y.	New York, N. Y.
95468		St. s.	Hope	14	7	38.2	11.2	5.2	Fsh.		1876	South Brooklyn, N. Y.	Do.
96045		St. s.	Hope	14	7	38.2	11.2	5.2	Fsh.		1876	Toledo, Ohio.	Duluth, Minn.

1 Formerly st. p. Champion No. 8.
 2 Formerly blockade runner Heroine.
 3 Formerly st. s. { a William Cramp.
 { b Carleton Offerman.

4 Formerly st. y. { a Helen.
 { b Move on.
 5 Formerly st. p. City of Monroe.

6 Formerly st. s. Robert Lockhart.
 7 Formerly st. s. Atlantic.

MERCHANT STEAM VESSELS OF THE UNITED STATES—Continued.

Official No.	Signal letters.	Rig.	Name of vessel.	Gross tonnage.	Net tonnage.	Length.	Breadth.	Depth.	Service.	Indicated horsepower.	When built.	Where built.	Home port (where permanent document issues).
						Feet.	Feet.	Feet.	Fsh.				
96452		St. a.	Hope.....	0	6	37.7	12.0	4.5	Fsh.		1899	Wrangal, Alaska	Ketchikan, Alaska.
96549		St. y.	Hope.....	39	26	81.2	12.0	6.4	Yct.		1901	New York, N. Y.	Newport, R. I.
96404		St. s.	Hoquiam.....	41	20	62.3	15.0	5.2	I. t.		1898	Hoquiam, Wash.	Pt. Townsend, Wash.
149457		St. p.	Horace II.....	40	40	83.7	18.5	2.7	I. t.		1881	Wabasha, Minn.	La Crosse, Wis.
95996		St. a.	Horace B. Freeman.....	67	33	76.3	18.5	8.5	I. t.		1889	New Brighton, N. Y.	New York, N. Y.
96144		St. p.	Horatio.....	93	48	101.0	20.4	4.1	I. f.		1891	Corpus Christi, Tex.	Galveston, Tex.
96401	K. N. J. L.	St. shp.	HOWARD HALL.....	3,167	2,007	296.8	46.0	17.2	I. p.		1898	Chester, Pa.	Portland, Me.
96004		St. s.	Hornet.....	14	9	56.0	11.8	4.0	Yct.		1889	Brooklyn, N. Y.	New York, N. Y.
96056		St. s.	Hornet.....	15	7	36.6	12.2	4.3	I. t.		1890	Port Madison, Wash.	Seattle, Wash.
106849	K. J. Q. P.	St. y.	Hornet.....	24	16	75.9	9.5	5.4	Yct.		1891	Nyaok, N. Y.	New York, N. Y.
95188		St. p.	Hornet No. 2.....	289	289	156.0	28.0	5.6	I. t.		1869	Pittsburg, Pa.	Pittsburg, Pa.
95724		St. p.	Horry.....	56	37	75.0	17.2	2.2	I. t.		1882	Conway, S. C.	Georgetown, S. C.
115686		St. a.	Hortense.....	16	7	49.3	12.0	4.7	I. t.		1879	Brooklyn, N. Y.	Newark, N. J.
980		St. s.	Howard.....	195	97	114.5	22.2	10.0	I. t.		1864	Wilmington, Del.	Port Huron, Mich.
95631		St. s.	Howard.....	43	21	64.8	17.4	7.0	I. t.		1881	Philadelphia, Pa.	New York, N. Y.
167679		St. s.	Howard.....	170	158	101.2	29.2	8.0	Lgt.		1882	Kingston, N. Y.	Do.
95926		St. s.	Howard.....	70	47	88.4	22.4	4.8	I. p.	25	1887	Newbern, N. C.	Newbern, N. C.
96308	K. M. H. N.	St. shp.	HOWARD.....	2,551	1,757	270.0	42.0	16.0	O. p.	2,500	1895	Wilmington, Del.	Baltimore, Md.
110791		St. p.	Howard.....	18	16	60.3	18.0	2.2	Fer.		1888	Far Rockaway, N. Y.	New York, N. Y.
6255		St. p.	Howard Carroll.....	656	489	207.0	31.6	9.2	I. p.		1893	Keyport, N. J.	Do.
96524		St. s.	HOWARD L. SHAW.....	4,901	3,802	435.5	51.5	28.0	I. f.		1900	Wyandotte, Mich.	Port Huron, Mich.
96348		St. s.	Howell.....	63	38	79.9	20.1	7.9	I. p.		1873	Philadelphia, Pa.	Portsmouth, N. H.
95899		St. s.	Howland.....	27	13	60.0	10.0	6.0	I. p.		1886	Brooklyn, N. Y.	Brunswick, Ga.
95300	J. P. R. K.	St. shp.	Hudson.....	1,872	1,309	287.6	34.0	23.0	O. p.	1,100	1874	Wilmington, Del.	Baltimore, Md.
95401		St. s.	Hudson.....	78	40	82.0	19.0	8.8	I. t.		1875	Philadelphia, Pa.	New York, N. Y.
95878		St. p.	Hudson.....	741	620	223.3	37.6	6.3	I. p.		1886	Pittsburg, Pa.	Pittsburg, Pa.
95953		St. s.	Hudson.....	2,294	1,853	288.0	41.0	22.7	I. f.		1888	Wyandotte, Mich.	Buffalo, N. Y.
96258		St. s.	Hudson.....	20	10	43.0	13.7	6.4	I. t.		1894	Buffalo, N. Y.	Do.
11927		St. p.	Hudson City.....	1,098	800	203.0	35.7	12.9	Fer.		1867	Brooklyn, N. Y.	New York, N. Y.
95179		St. s.	Hudson Pet.....	14	7	40.4	13.8	4.4	I. p.		1872	Bordentown, N. J.	Apalachicola, Fla.
96585		St. s.	Hudson Taylor.....	39	28	87.0	13.0	4.0	I. p.		1879	Philadelphia, Pa.	Albany, N. Y.
95965		St. s.	Hugh Bond.....	10	5	32.6	10.6	5.4	I. t.		1868	Brooklyn, N. Y.	New York, N. Y.
95148		St. s.	Hugh McFadden.....	18	9	46.5	12.5	4.6	I. t.		1864	Philadelphia, Pa.	Do.
96082		St. c. bt.	Hugo Keller.....	129	105	92.0	17.7	9.3	I. f.	40	1890	Ithaca, N. Y.	New London, Conn.
96354	K. M. W. P.	St. s.	Humboldt.....	1,075	688	213.1	31.0	15.7	O. p.	1,400	1896	Fairhaven, Cal.	Eureka, Cal.
95471		St. s.	Hunter.....	224	181	133.6	19.6	7.3	I. p.		1877	Philadelphia, Pa.	Chicago, Ill.
95783		St. s.	Hunter.....	104	52	95.0	21.7	10.4	O. t.		1883	Coos Bay, Ore.	Coos Bay, Ore.
96396		Ga. p.	Hunter.....	7	7	52.3	12.3	1.6	I. p.		1895	Grayville, Ill.	Evansville, Ind.
11732		St. p.	Hunter No. 2.....	91	91	103.0	17.0	3.5	I. t.		1863	Allegheny, Pa.	Pittsburg, Pa.
11282		St. s.	Hunter Savidge.....	14	8	43.5	12.8	4.9	I. t.		1866	Ferrysburg, Mich.	Grand Haven, Mich.
95989		St. s.	Huntington.....	221	136	101.5	24.3	8.5	I. f.		1888	Athens, N. Y.	New York, N. Y.
95608		St. s.	Huntress.....	114	79	109.0	18.0	6.2	I. p.		1880	Buffalo, N. Y.	Buffalo, N. Y.
96303		Na. y.	Huntress.....	26	24	58.3	12.2	4.2	Yct.		1895	Camden, N. J.	Philadelphia, Pa.
96216		St. p.	Huntsville.....	89	89	125.0	24.0	4.0	I. p.		1893	Jeffersonville, Ind.	Nashville, Tenn.
96425		St. s.	HURON.....	1,945	1,309	238.0	42.0	22.0	I. p.		1896	Lorain, Ohio	Cleveland, Ohio.
96001		St. s.	Huron Belle.....	23	11	50.0	12.5	5.0	Fah.		1869	Sandusky, Mich.	Port Huron, Mich.
11879		St. s.	Huron City.....	368	277	167.8	29.0	10.8	I. f.		1907	Sandusky, Ohio	Detroit, Mich.
95105		St. s.	Hurricane.....	38	19	75.7	14.4	8.0	Fah.		1871	Rockland, Me.	Rockland, Me.
115420		St. s.	Hustler.....	20	14	60.0	14.8	7.0	I. p.		1875	Baltimore, Md.	Norfolk, Va.
96097		St. p.	Hustler.....	204	129	102.0	21.0	7.0	I. t.		1891	Portland, Ore.	Portland, Ore.
96146		St. s.	Hustler.....	192	119	99.0	30.7	9.5	Wrk.		1891	Athens, N. Y.	New York, N. Y.
96353		St. s.	Hustler.....	9	7	42.0	9.0	4.0	I. p.		1897	St. Augustine, Fla.	St. Augustine, Fla.
96389		Ga. p.	Hustler.....	12	12	29.0	10.0	2.2	Mao.		1898	Nashville, Tenn.	Paducah, Ky.
96559		Ga. p.	Hustler.....	12	12	51.9	18.0	2.4	Fer.		1901	Grayville, Ill.	Evansville, Ind.
98516		St. p.	Hyacinth.....	14	5	45.0	6.2	2.0	Mao.		1900	Jacksonville, Fla.	Jacksonville, Fla.
96503	K. P. V. W.	St. s.	HYADES.....	3,763	2,932	331.5	47.0	25.0	O. f.	1,500	1900	Sparrows Point, Md.	Beacon, Mass.
95800		St. s.	Hygea.....	47	23	68.0	16.0	7.0	I. p.		1884	Philadelphia, Pa.	Galveston, Tex.
96449		St. s.	Hygeia.....	35	23	67.1	15.1	7.3	I. t.		1884	Baltimore, Md.	Baltimore, Md.
96200		St. s.	Hypoluxo.....	10	9	49.0	9.0	2.6	I. p.		1892	Hypoluxo, Fla.	Key West, Fla.
I.													
100700		Ga. p.	I. O. K.....	14	14	60.0	13.0	2.0	Mao.		1886	Ogden, Ky.	Paducah, Ky.
100439		St. s.	I. X. L.....	13	10	41.5	14.0	3.0	Fsh.		1888	Lorain, Ohio	Cleveland, Ohio.
100633		St. s.	I Wonder.....	16	10	65.0	10.2	4.2	I. p.		1897	Alexandria Bay, N. Y.	Cape Vincent, N. Y.
100058		St. p.	I. C. Woodward.....	282	178	104.0	42.0	5.0	I. p.		1898	Brownsville, Pa.	Pittsburg, Pa.
100308	K. P. M. L.	St. s.	I. J. Morrill.....	354	177	141.6	28.9	13.6	Wrk.		1884	Tottenville, N. Y.	New York, N. Y.
100511		St. y.	I. L. Murray.....	9	5	30.7	9.6	4.0	Yct.		1891	Cornwall, Pa.	Philadelphia, Pa.
100325		St. s.	I. M. Weston.....	95	67	96.5	18.0	7.6	I. p.		1883	Grand Haven, Mich.	Chicago, Ill.
100031		St. s.	I. N. Foster.....	35.5	27.7	134.9	26.2	11.5	I. f.		1872	Port Huron, Mich.	Milwaukee, Wis.
100440		St. p.	I. N. Hook.....	55	55	109.9	19.4	3.0	I. p.		1889	Marietta, Ohio	Evansville, Ind.

¹ Formerly st. p. Little Huddle.

² Formerly st. y. Allegra.

³ Formerly at. s. Snop.

⁴ Formerly ja st. s. Admiral D. D. Porter.

⁵ Formerly at. s. Howard.

⁶ Formerly at. s. a Howard.
⁷ Formerly at. s. b N. S. Briggs.

⁸ Formerly st. p. Rockaway.

⁹ Formerly st. p. D. R. Martin.

¹⁰ Formerly at. s. S. M. Johnson

MERCHANT STEAM VESSELS OF THE UNITED STATES—Continued.

Official No.	Signal letters.	Rtg.	Name of vessel.	Gross tonnage.	Net tonnage.	Length.	Breadth.	Depth.	Service.	Indicated horsepower.	When built.	Where built.	Home port (where permanent document issued).
						Feet.	Feet.	Feet.					
100373		*St. p.	I. N. Bunton No. 2.	105	142	131.0	24.8	4.0	I. t.		1884	Pittsburg, Pa.	Pittsburg, Pa.
100277		St. s.	I. P. Mersereau	31	20	64.4	15.5	5.2	I. t.		1881	Tottenville, N. Y.	New York, N. Y.
115047		St. s.	I. W. Durham	33	22	58.5	13.5	7.6	I. t.		1872	Philadelphia, Pa.	Philadelphia, Pa.
100580		St. s.	I. W. Nicholas	2,624	501	328.3	42.0	21.9	I. p.		1894	Cleveland, Ohio	Cleveland, Ohio.
100597		St. s.	I. Watson Stephenson.	639	501	172.0	35.0	11.9	I. f.		1895	West Bay City, Mich.	Milwaukee, Miss.
100354		St. c. bt.	I. and M. C.	90	67	96.3	17.0	6.8	I. f.		1883	Lockport, Ill.	Chicago, Ill.
100086	K. D. Q. P.	St. y.	Ibia	184	92	120.1	23.5	10.5	Yet.		1873	New Brunswick, N. J.	Boston, Mass.
85484		St. s.	Ice King	138	69	111.5	22.5	10.2	O. t.		1877	Philadelphia, Pa.	Bath, Me.
12493		St. s.	Ida	39	19	64.0	13.7	5.0	I. t.		1870	do.	Charleston, S. C.
100038		St. s.	Ida	57	38	82.3	20.7	4.8	I. t.		1872	Mount Clemens, Mich.	Port Huron, Mich.
100070		St. s.	Ida	30	20	59.4	14.8	5.1	I. t.		1873	Berkley, Va.	Norfolk, Va.
100120		St. s.	Ida	37	37	80.5	14.8	6.6	I. t.		1873	Jeffersonville, Ind.	Memphis, Tenn.
100281		St. p.	Ida	765	693	190.0	54.0	9.8	I. p.	400	1881	Wilmington, Del.	Baltimore, Md.
100305		St. p.	Ida	28	28	52.0	22.3	4.4	I. p.		1882	Communipaw, N. J.	New York, N. Y.
100551		St. s.	Ida	9	9	39.8	10.8	4.1	I. p.	10	1892	St. Augustine, Fla.	St. Augustine, Fla.
100671		*St. p.	Ida	81	66	85.0	25.0	4.6	I. f.		1898	Macon, Ga.	Brunswick, Ga.
100409		St. s.	Ida E.	181	140	132.0	28.5	9.0	I. f.		1887	Oshkosh, Wis.	Detroit, Mich.
100638		St. s.	Ida H.	8	5	38.5	11.2	4.0	I. f.		1896	Thibodeaux, La.	Shieldsboro, Miss.
100452		St. s.	Ida W.	32	16	64.0	16.5	7.8	I. p.	125	1889	San Francisco, Cal.	San Francisco, Cal.
100422		Ga. s.	Ida Hazel	14	8	36.0	12.5	4.0	I. f.		1888	Astoria, Ore.	Astoria, Ore.
100592		St. p.	Ida Mo.	33	33	62.2	16.1	3.5	I. p.		1894	Chester, Ill.	Burlington, Iowa.
100121		Ga. s.	Ida May	10	7	37.2	14.1	3.7	Ovs.		1874	Northport, N. Y.	Bridgeport, Conn.
100353		St. s.	Ida Patton	26	13	74.8	13.8	4.0	I. p.		1884	Dubuque, Iowa.	St. Louis, Mo.
12293		St. s.	Ida E. Vall	65	61	65.0	22.0	6.0	I. t.		1859	Greenport, N. Y.	Albany, N. Y.
12440		St. s.	Ida L. Tebo	61	31	75.0	17.2	8.9	I. t.		1868	Philadelphia, Pa.	New York, N. Y.
100263		St. s.	Ida M. Dalby	67	34	74.5	19.0	8.0	I. p.		1881	Boston, Mass.	Boston, Mass.
12468		St. s.	Ida M. Stevens	22	12	44.5	11.2	6.5	I. t.		1869	Buffalo, N. Y.	Grand Haven, Mich.
100655		Ga. s.	Ida Bell Lounds.	10	9	33.7	14.6	3.8	Msc.		1898	Patchogue, N. Y.	New York, N. Y.
12298		St. p.	Idalett	278	178	147.0	25.0	6.4	Yet.		1860	Cascade, Wash.	Pt. Townsend, Wash.
100385		St. y.	Idaletto	9	0	51.0	0.6	3.0	Yet.		1885	Salisbury, Mass.	Boston, Mass.
100681		St. y.	IDALIA	201	111	151.0	20.0	11.2	Yet.		1899	Chester, Pa.	Do.
100381		St. s.	Ideal	40	32	60.5	12.9	5.4	I. p.		1885	Buffalo, N. Y.	Oswego, N. Y.
100491		St. s.	IDEAL	20	13	54.7	14.2	3.4	Phd.		1891	Cleveland, Ohio.	Cleveland, Ohio.
100040		Ga. s.	Ideal	11	7	36.7	12.1	3.7	Fsh.		1898	Bridgeport, Conn.	Providence, R. I.
100270		St. y.	Idle Hour	15	7	55.0	8.8	5.5	Yet.		1881	Bristol, R. I.	Boston, Mass.
100550		St. s.	Idle Hour	347	283	140.0	32.0	9.5	I. p.		1893	Buffalo, N. Y.	Buffalo, N. Y.
100399		St. s.	Idler	57	41	95.3	15.0	6.3	I. p.		1886	New York, N. Y.	Cape Vincent, N. Y.
100735	K. Q. W. M.	St. y.	Idler	122	89	102.2	22.5	12.3	Yet.		1901	South Boston, Mass.	New York, N. Y.
85505		St. p.	Idelwit	363	284	186.0	26.0	7.4	I. p.		1870	Wyandotte, Mich.	Port Huron, Mich.
100445		St. s.	Idelwit	88	44	81.7	20.5	9.3	I. t.		1880	Athens, N. Y.	New York, N. Y.
100012		St. y.	Iduna	21	14	53.3	12.0	5.5	Yet.		1896	South Boston, Mass.	Philadelphia, Pa.
100596		*St. p.	Ike	66	45	57.7	18.2	2.6	I. p.		1895	Mangrum, Ark.	Memphis, Tenn.
100080		St. s.	ILLINOIS	2,427	1,468	225.0	40.0	24.7	I. p.		1899	Chicago, Ill.	Duluth, Minn.
100514		St. s.	Ihwaco	106	72	90.0	17.0	6.0	I. t.		1891	Portland, Ore.	Pt. Townsend, Wash.
100580		St. y.	Ilybius	12	6	48.1	11.4	4.0	Yet.		1894	Braintree, Mass.	Boston, Mass.
100563		St. y.	Impatient	39	20	75.0	12.6	6.0	Yet.		1893	Hollyoak, Del.	Crisfield, Md.
100402		St. s.	Imperator	93	46	86.6	20.4	9.1	I. t.		1886	Athens, N. Y.	Philadelphia, Pa.
100221		St. c. bt.	Imperial	95	63	98.6	17.6	6.8	I. f.		1878	Chicago, Ill.	Chicago, Ill.
100270		St. s.	Imperial	68	43	89.3	10.0	4.8	I. f.		1879	Manitowoc, Wis.	Do.
100529		St. s.	Imperial	20	17	50.8	15.0	4.8	I. p.		1892	New Haven, Conn.	Wilmington, N. C.
100591		*St. p.	Imperial	494	404	210.0	40.6	6.6	I. p.		1894	Jeffersonville, Ind.	Shieldsboro, Miss.
100302		St. s.	Ina	10	9	42.4	10.0	5.0	I. p.		1881	Buffalo, N. Y.	Sandusky, Ohio.
100626		St. s.	Ina E. Collins	41	14	68.5	18.7	7.8	I. t.		1897	East Boothbay, Me.	Rockland, Me.
100234		St. s.	Inca	103	51	92.6	20.0	9.5	I. p.		1879	Philadelphia, Pa.	Brunswick, Ga.
100632		Ga. s.	Independence	13	9	41.3	11.8	4.3	I. f.		1897	Astoria, Ore.	Astoria, Ore.
100668		*St. p.	Independence	148	83	87.0	20.0	4.0	Yet.		1898	St. Michael, Alaska	St. Michael, Alaska.
100647		St. s.	Independent	37	19	59.8	14.9	6.1	I. p.		1897	New Orleans, La.	New Orleans, La.
100683		St. s.	Independent	49	30	67.9	17.5	6.9	I. t.		1890	Everett, Wash.	Pt. Townsend, Wash.
100713		*St. p.	Independent	170	111	132.0	23.0	4.0	Drq.		1900	Brownsville, Pa.	Pittsburg, Pa.
100608		St. p.	India	1,239	932	210.0	32.6	14.0	I. f.	405	1871	Buffalo, N. Y.	Eric, Pa.
100718		*St. p.	India Givena	228	211	170.0	20.0	4.6	I. p.		1900	Evanaville, Ind.	St. Louis, Mo.
100465	K. G. V. F.	St. shp.	Indian	2,110	1,424	267.0	38.0	26.0	O. p.	1,500	1890	Wilmington, Del.	Boston, Mass.
100080	J. M. T. K.	St. shp.	Indiana	3,335	2,561	343.0	43.0	24.9	O. p.	1,400	1873	Philadelphia, Pa.	New York, N. Y.
100471		St. s.	Indiana	1,177	661	201.0	35.4	14.3	I. p.		1890	Manitowoc, Wis.	Milwaukee, Wis.
100717		St. p.	Indiana	836	414	285.0	45.0	6.0	I. p.		1900	Jeffersonville, Ind.	Cincinnati, Ohio.
100425		St. y.	Indienne	20	15	77.4	11.0	5.1	Yet.		1888	Poughkeepsie, N. Y.	Cape Vincent, N. Y.
100014		St. y.	Indolent	78	42	95.6	10.0	8.8	Yet.		1896	Weymouth, Mass.	New Bedford, Mass.
100548		St. y.	Indra	9	7	35.6	8.0	3.8	Yet.		1892	Buffalo, N. Y.	Buffalo, N. Y.
100050		St. p.	Industrial Girl	44	34	50.0	13.7	10.4	I. f.		1898	Milledgeville, Ga.	Brunswick, Ga.
100629		St. s.	Industry	80	54	82.0	21.0	8.3	I. t.		1897	West Bay City, Mich.	Duluth, Minn.
100737		Ga. s.	Inez	16	13	40.7	11.0	3.9	I. p.		1901	Fall River, Mass.	Fall River, Mass.
100164		St. s.	Ingleside	36	36	82.8	15.2	4.0	I. p.		1890	Evanaville, Ind.	Evanaville, Ind.

1 Formerly st. s. Sallie.

2 Formerly st. s. Greyhound.

3 Formerly (a) st. s. Ida.
(b) British st. s. Ida.

4 Formerly st. p. Grace McMillin.

5 Composite.

MERCHANT STEAM VESSELS OF THE UNITED STATES—Continued.

Official No.	Signal letters.	Rtg.	Name of vessel.	Gross tonnage.	Net tonnage.	Length.	Breadth.	Depth.	Services.	Indicated horsepower.	When built.	Where built.	Home port (where permanent document issues).
						Feet.	Feet.	Feet.					
100360		St. s.	Inland Flyer	151	103	105.6	18.9	6.6	I. p.		1899	Portland, Oreg.	Seattle, Wash.
100350		St. s.	Inland Star	21	17	42.0	9.0	3.0			1892	The Dalles, Oreg.	Portland, Oreg.
100070		Ga. s.	Inner Beach	8	7	30.1	12.1	3.6	Oya.		1898	East Rockaway, N. Y.	Patchogue, N. Y.
100071		St. s.	Innovator	62	62	100.0	20.0	3.0	I. t.		1872	Rock Island, Ill.	Puduch, Ky.
100235		St. s.	International	70	49	82.0	24.2	5.5	I. t.		1879	Philadelphia, Pa.	New York, N. Y.
100453		St. s.	International	144	100	80.8	25.4	7.4	Fer.		1899	Buffalo, N. Y.	Marquette, Mich.
100462	K. G. T. W.	St. s.	International	400	200	130.0	26.0	16.2	O. t.		1890	Philadelphia, Pa.	Philadelphia, Pa.
100010		St. s.	Inter Ocean	1,068	940	213.6	36.4	11.9	I. f.		1872	Detroit, Mich.	Buffalo, N. Y.
100552	K. L. P. F.	St. y.	INTREPID	340	190	143.3	27.0	15.3	Yct.		1893	Philadelphia, Pa.	New York, N. Y.
100995		St. s.	Intrepid	35	23	61.2	18.0	6.5	Msc.		1900	Port Jefferson, N. Y.	Do.
100510	K. L. J. M.	St. y.	Invicta	48	24	71.9	14.0	10.0	Yct.		1892	Hollyoak, Del.	Baltimore, Md.
100418		St. p.	Inverness	121	121	129.0	21.0	4.8	I. t.		1888	La Crosse, Wis.	Puduch, Ky.
100383		St. s.	Iola	31	17	57.0	10.0	4.5	I. t.		1885	Big Stookum, Wash.	Seattle, Wash.
100423		St. s.	Iola	46	23	62.4	14.8	5.9	I. f.		1887	Pinellas, Fla.	Apalachicola, Fla.
100705		St. y.	Iona	30	21	75.7	10.6	3.6	Yct.		1900	Bristol, R. I.	St. Louis, Mo.
100709		*Ga. p.	Iona	6	6	50.4	11.3	2.0	I. p.		1900	New Harmony, Ind.	Evansville, Ind.
100461		*St. p.	Ione	242	213	130.0	24.7	5.0	I. p.		1889	Portland, Oreg.	Portland, Oreg.
100173		St. s.	Ionia	1,287	1,122	209.2	38.1	18.3	I. f.		1890	Grand Haven, Mich.	Detroit, Mich.
100720		Ga. y.	Ionta	8	7	30.0	10.3	3.6	Yct.		1900	Patchogue, N. Y.	Stamford, Conn.
100484		St. s.	Iosco	2,051	1,706	301.0	41.0	19.8	I. f.		1891	West Bay City, Mich.	Cleveland, Ohio.
100613		St. s.	Iowa	1,157	846	202.5	36.4	13.0	I. p.		1896	Manitowoc, Wis.	Milwaukee, Wis.
100685		*Ga. p.	Iowa	14	9	35.0	10.5	2.0	I. p.		1899	Memphis, Tenn.	Memphis, Tenn.
100520		St. s.	Ira	56	28	71.5	16.4	4.0	I. t.		1891	Norfolk County, Va.	Norfolk, Va.
100410		St. s.	IRA H. OWEN	1,753	1,497	262.0	39.0	19.0	I. p.		1887	Cleveland, Ohio.	Port Huron, Mich.
100323		St. s.	Ira M. Hedges	76	38	76.9	17.6	9.2	I. t.		1883	Camden, N. J.	Albany, N. Y.
100678		St. s.	Iralda	90	59	99.2	17.0	4.6	I. p.		1899	Portland, Oreg.	Portland, Oreg.
100513		*St. p.	Irene	21	27	77.5	18.0	2.8	I. p.		1891	Mount Carmel, Ill.	Evansville, Ind.
100357		St. s.	Irene	11	5	42.0	11.0	5.2	I. t.		1893	Brooklyn, N. Y.	New York, N. Y.
100373		St. s.	Irene	10	7	46.0	12.5	4.6	I. t.		1893	Marquette, Wis.	Marquette, Mich.
100672		*St. p.	Irene	107	52	77.0	18.0	10.0	Yct.		1899	Seattle, Wash.	Seattle, Wash.
100720	K. Q. T. H.	St. y.	IRENE	168	113	143.4	18.0	3.3	I. t.		1901	New York, N. Y.	New York, N. Y.
100635		St. s.	Irene D.	9	6	33.5	9.0	2.5	I. p.		1897	Philadelphia, Pa.	New Haven, Conn.
100837		*St. p.	Irene M.	11	11	50.0	9.0	3.5	I. p.		1897	Sabula, Iowa.	Rock Island, Ill.
100424		Ga. s.	Irene Albany	19	13	48.4	17.6	4.2	I. p.		1888	Soranton, Miss.	Tampa, Fla.
100295		St. s.	Iris	85	32	75.0	18.0	7.6	I. p.		1881	Camden, N. J.	Brunswick, Ga.
100374	K. Q. P. L.	St. s.	Iris	387	241	122.0	23.7	11.2	O. p.		1883	Brooklyn, N. Y.	New York, N. Y.
100646		Ga. s.	Iris	11	7	44.8	8.7	3.9	I. p.		1896	South Bend, Wash.	Pt. Townsend, Wash.
100622		*St. p.	Irina	230	151	104.0	24.7	2.8	I. p.		1896	Little Rock, Ark.	Memphis, Tenn.
100210		St. s.	Irina L. Wheeler	51	25	66.1	15.5	7.5	I. t.		1877	Manitowoc, Wis.	Milwaukee, Wis.
100256		St. s.	Iron Age	1,114	967	226.0	34.4	16.8	I. f.		1880	Detroit, Mich.	Cleveland, Ohio.
100284		*St. p.	Iron Age	385	385	176.0	38.0	5.6	I. t.		1880	Pittsburg, Pa.	Pittsburg, Pa.
100287		St. s.	Iron Chief	1,154	966	212.4	35.0	17.0	I. f.		1881	Detroit, Mich.	Cleveland, Ohio.
100278		St. s.	Iron Duke	1,152	962	212.8	35.0	17.9	I. f.		1881	do.	Do.
100394		St. s.	Iron Duke	30	15	88.0	13.5	3.7	I. t.		1875	Charleston, W. Va.	Wheeling, W. Va.
100412		St. s.	Iron King	1,702	1,223	252.4	38.0	20.0	I. f.		1887	Detroit, Mich.	Detroit, Mich.
100477		St. s.	Ironquoit	23	17	42.9	9.9	5.4	I. p.		1882	Rochester, N. Y.	Rochester, N. Y.
100054		*St. p.	Ironsides	282	282	154.0	30.0	5.4	I. t.		1899	Pittsburg, Pa.	Pittsburg, Pa.
100600		St. p.	Ironton	129	129	94.0	36.7	4.9	Fer.		1895	Lavanna, Ohio.	Cincinnati, Ohio.
100438	K. G. C. N.	*St. shp.	IROQUOIS	2,943	2,236	275.0	46.0	19.0	O. p.	1,816	1888	Philadelphia, Pa.	New York, N. Y.
100524		St. s.	Iroquois	1,698	1,469	242.0	41.8	20.8	I. f.		1892	Marine City, Mich.	Cleveland, Ohio.
100730		St. s.	Iroquois	1,109	795	214.0	34.4	21.2	I. t.		1901	Toledo, Ohio.	Toledo, Ohio.
100695		St. s.	Irving F. Ross	27	18	49.0	15.4	6.5	I. t.		1898	East Boston, Mass.	Boston, Mass.
100653		St. s.	Isaac Lincoln	376	250	134.0	30.0	9.2	I. f.		1898	Marine City, Mich.	Sandusky, Ohio.
100238		*St. p.	Isaac Staples	147	147	137.8	30.4	4.7	I. p.		1878	Stillwater, Minn.	St. Paul, Minn.
100378		St. s.	Isaac E. Brown	85	56	65.0	17.0	5.2	I. p.		1885	New Haven, Conn.	New Haven, Conn.
100707		St. s.	ISAAC L. ELLWOOD	5,085	4,431	478.0	52.0	25.2	I. p.		1900	West Bay City, Mich.	Duluth, Minn.
100070		St. s.	Isaac L. Fisher	77	38	84.6	21.3	7.8	I. t.		1873	Philadelphia, Pa.	Perth Amboy, N. J.
100558		*St. p.	Isaac M. Mason	114	114	122.0	22.0	4.0	I. p.		1893	Pittsburg, Pa.	Pittsburg, Pa.
100419		St. s.	Isaac N. Veasey	95	70	96.0	17.4	7.6	I. t.		1888	Pocomoke City, Md.	Providence, R. I.
100508		St. s.	Isabel	20	13	50.7	15.3	5.6	I. p.		1891	Buffalo, N. Y.	Philadelphia, Pa.
100581		St. p.	Isabel	421	312	155.2	20.5	9.4	I. t.		1894	Noank, Conn.	Bridgeport, Conn.
100297		St. s.	Isabella	78	75	103.0	21.5	7.3	I. p.		1880	Evansville, Ind.	Evansville, Ind.
100300		St. s.	Isabella	38	25	66.4	15.0	5.1	Fer.		1882	Athens, N. Y.	Albany, N. Y.
100701		*St. p.	Isabella King	89	60	134.8	22.5	3.2	I. p.		1900	Knoxville, Tenn.	Chattanooga, Tenn.
100446		St. s.	Isabella J. Boyce	368	316	138.0	29.6	11.0	I. t.		1889	Manitowoc, Wis.	Sandusky, Ohio.
100651		St. s.	ISABELLA T. DEMPSEY	113	77	85.0	19.0	9.8	I. t.		1896	Baltimore, Md.	Philadelphia, Pa.
100577		St. s.	Isabelle	9	7	49.1	10.5	4.6	I. p.		1894	Gulfport, Conn.	New York, N. Y.
100617		Ga. s.	Isabelle	13	8	50.0	11.5	3.0	I. p.		1896	Washington, N. C.	Newbern, N. C.
100537		Ga. s.	Isa M.	14	11	48.2	18.8	3.5	Oya.		1889	Northport, N. Y.	Bridgeport, Conn.
100286		St. s.	Isis	11	8	44.8	9.9	4.8	Fah.		1881	Thomaston, Me.	Damariscotta, Me.
100322		St. s.	Isis	36	18	57.0	16.0	6.0	I. t.		1883	Brooklyn, N. Y.	Bridgeport, Conn.

¹ Formerly U. S. Navy launch Lancaster.

¹ Formerly { a st. s. Willet Rowe.
b U. S. S. Iris.
c U. S. L. H. st. s. Iris.

MERCHANT STEAM VESSELS OF THE UNITED STATES—Continued.

Official No.	Signal letters.	Rig.	Name of vessel.	Gross tonnage.	Net tonnage.	Length.	Breadth.	Depth.	Service.	Indicated horsepower.	When built.	Where built.	Home port (where permanent document issues).
						Feet.	Feet.	Feet.					
100056		St. s.	Isis	501	402	140.0	32.1	16.0	Elr.		1898	Camden, N. J.	New York, N. Y.
100704		St. s.	Islam	11	7	50.0	10.3	3.5	I. t.		1900	Alameda, Cal.	San Francisco, Cal.
100242		St. s.	Island Belle	89	65	100.5	20.6	6.0	I. p.		1879	Alexandria Bay, N. Y.	Cape Vincent, N. Y.
100490		St. s.	Island Belle	153	106	101.0	18.4	7.5	I. p.		1891	Buffalo, N. Y.	Bath, Me.
100546		St. s.	Island Belle	143	80	101.0	28.0	7.1	I. t.		1892	Ballast, Wash.	Seattle, Wash.
100610		St. p.	Island Queen	1,446	1,230	281.4	42.6	8.5	Fer.		1896	Cincinnati, Ohio	Cincinnati, Ohio.
100661		Ga. p.	Island Queen	25	25	59.4	18.0	8.2	Fer.		1892	Grayville, Ill.	Evansville, Ind.
76508		St. p.	Islander	118	59	125.0	20.0	7.0	I. p.	150	1871	Rochester, N. Y.	Cape Vincent, N. Y.
100329		St. s.	Islander	119	62	100.2	19.0	6.8	I. p.		1883	Bath, Me.	Newport, R. I.
100601		St. s.	Islander	291	174	114.8	23.0	9.4	I. p.		1895	Benton Harbor, Mich.	Marquette, Mich.
136148		St. bge.	Islander	91	60	80.4	22.4	6.6	I. p.		1890	Adams Wharf, N. J.	Stonington, Conn.
100535		St. s.	ISLAY	26	13	50.0	13.0	5.0	I. t.	125	1892	Superior, Wis.	Marquette, Mich.
100555		St. s.	Islesford	7	15	49.2	14.4	5.2	I. p.	35	1893	Brewer, Me.	Southwest Harbor, Me.
100684		Ga. s.	Israella	13	11	39.4	12.0	4.4	I. f.		1899	Paulshoro, N. J.	Bridgeton, N. J.
100019		St. p.	Istrouma	253	199	120.0	25.0	6.0	Fer.		1896	Jeffersonville, Ind.	New Orleans, La.
100450		St. s.	Italia	2,305	1,735	289.0	42.0	24.1	I. p.		1889	Marine City, Mich.	Cleveland, Ohio.
80207	J. K. T. D.	St. s.	Itasca	1,416	988	231.0	37.8	14.2	O. p.	1,100	1871	Wilmington, Del.	Baltimore, Md.
110055		St. s.	Ithaca	105	52	92.7	20.5	10.7	I. t.		1891	Brooklyn, N. Y.	Port Amboy, N. J.
100465		St. s.	Ithiel	31	15	49.6	15.8	5.0	Oys.		1889	Port Jefferson, N. Y.	Bridgeport, Conn.
100504		St. s.	Iva	30	15	52.3	14.0	6.2	I. t.		1891	Dover, N. H.	Portsmouth, N. H.
100018		St. s.	Iva	10	7	42.0	12.0	2.4	I. t.		1895	Sharptown, Md.	Crisfield, Md.
100143		St. s.	Ivanhoe	35	17	60.9	15.4	6.4	I. t.		1875	Philadelphia, Pa.	Charleston, S. C.
100340		St. s.	Ivanhoe	94	47	85.3	19.0	9.4	I. t.		1883	do	Philadelphia, Pa.
100463		St. s.	Ivanhoe	14	10	50.0	10.7	3.0 ⁹	I. t.		1891	Baltimore, Md.	Baltimore, Md.
100202		St. s.	Ivernina	13	6	50.0	14.0	4.5	Oys.		1877	Easthaven, Conn.	New Haven, Conn.
100539		Na. s.	Ivy	8	5	35.3	10.3	4.5	Msc.		1895	Port Washington, N. Y.	New York, N. Y.
100712	K. Q. B. D.	St. s.	Iwaland	588	239	147.0	27.5	11.5	O. p.	230	1881	San Francisco, Cal.	Honolulu, H. I.
100641	K. N. F. B.	St. s.	ISABAL	203	127	103.6	22.5	11.0	O. f.	175	1897	do	New York, N. Y.
J.													
77451		St. p.	J. S.	202	236	175.0	33.0	5.5	I. p.		1901	Jeffersonville, Ind.	Rock Island, Ill.
99280		St. s.	J. B. A.	51	51	94.0	15.5	5.6	I. p.		1894	Evansville, Ind.	Paducah, Ky.
77097		St. s.	J. Arnold	23	11	51.2	14.5	6.0	I. t.		1893	Albany, N. Y.	Albany, N. Y.
76507		St. s.	J. Kelderhouse	43	21	94.2	15.8	6.8	I. t.		1884	Buffalo, N. Y.	Buffalo, N. Y.
90113		St. s.	J. Medaer	20	10	48.9	13.0	5.6	I. t.		1869	Philadelphia, Pa.	Philadelphia, Pa.
77403		Ga. p.	J. A. Barbour	12	8	60.0	12.0	3.0	Msc.		1900	Franklin, La.	Brashear, La.
77418		St. s.	J. B. Bradwell	62	42	74.9	17.6	7.0	I. p.		1900	Mantowoc, Wis.	Chicago, Ill.
77415		St. s.	J. A. Cummings	79	75	86.5	20.0	7.6	O. f.		1886	San Francisco, Cal.	Honolulu, H. I.
77387		St. p.	J. B. Finley	679	679	209.8	42.8	7.0	I. t.		1899	Elizabeth, Pa.	Pittsburg, Pa.
106631		St. p.	J. B. Galloway	36	36	75.0	16.0	3.0	I. p.		1889	St. Joseph, Mo.	Memphis, Tenn.
77318		St. p.	J. B. Griffith	15	15	61.0	15.0	2.9	I. f.		1898	Johnsons Bayou, La.	Lake Charles, La.
77174		St. p.	J. B. Horton	36	32	65.0	14.0	4.0	I. t.		1895	Bowling Green, Ky.	Nashville, Tenn.
77425		St. p.	J. B. Lewis	162	162	141.4	26.0	4.4	I. t.		1900	Middleport, Ohio	Wheelington, W. Va.
76363		St. s.	J. B. Merrill	17	8	54.0	13.0	6.0	I. t.		1871	Milwaukee, Wis.	Grand Haven, Mich.
77337		St. p.	J. B. Richardson	101	191	165.0	29.0	4.0	I. p.		1898	Jeffersonville, Ind.	Nashville, Tenn.
76400		St. s.	J. C. Ames	537	347	160.2	29.2	13.2	I. t.		1882	Mantowoc, Wis.	Milwaukee, Wis.
76623		St. p.	J. C. Atlee	87	87	101.0	19.4	3.8	I. p.		1886	Rock Island, Ill.	Memphis, Tenn.
76656		St. c. bt.	J. C. Austin	135	109	95.0	17.7	8.8	I. f.		1886	Lockport, N. Y.	Buffalo, N. Y.
77330		Ga. s.	J. C. Elliott	29	20	51.7	12.4	6.7	Msc.		1898	Terminal Island, Cal.	Los Angeles, Cal.
76867		St. s.	J. C. Evans	79	24	82.3	17.8	7.3	I. t.		1876	Milwaukee, Wis.	Chicago, Ill.
76807	K. J. M. W.	St. s.	J. C. Ford	710	597	172.0	32.9	12.0	I. f.		1889	Grand Haven, Mich.	Detroit, Mich.
76736		St. s.	J. C. Fullerton	31	18	58.0	10.7	5.0	I. p.		1888	Buffalo, N. Y.	Buffalo, N. Y.
76695		St. s.	J. C. Gillechrist	1,827	1,395	252.0	42.0	20.4	I. f.		1887	Trenton, Mich.	Sandusky, Ohio.
76417		St. s.	J. C. Hart	225	111	115.7	27.0	11.1	I. t.		1883	Philadelphia, Pa.	Albany, N. Y.
76527		St. p.	J. C. Kerr	125	125	121.0	27.8	3.0	I. p.		1884	Chambersburg, Ohio.	Evansville, Ind.
76707		St. p.	J. C. Risher	148	148	134.0	22.0	4.0	I. t.		1873	Pittsburg, Pa.	Pittsburg, Pa.
77280		St. p.	J. D. Farrell	359	226	130.0	20.0	4.5	I. p.		1897	Jennings, Mont.	Great Falls, Mont.
76964		St. s.	J. D. Marshall	531	428	154.5	33.5	12.0	I. f.		1891	South Haven, Mich.	Grand Haven, Mich.
77041		St. s.	J. D. McFadden	15	7	45.0	11.5	6.0	I. t.		1892	Duluth, Minn.	Duluth, Minn.
77157		St. s.	J. D. Patterson	12	9	47.0	11.4	4.2	I. t.		1894	Bordentown, N. J.	Newbern, N. C.
76787		St. p.	J. D. Peters	890	788	206.5	38.0	8.1	I. p.	600	1889	Stockton, Cal.	San Francisco, Cal.
125515		St. p.	J. D. Scott	87	76	56.6	17.0	5.1	I. p.		1876	Rochester, N. Y.	Rochester, N. Y.
76762		St. s.	J. E. Boyden	87	52	85.4	19.0	9.6	I. t.		1888	Seattle, Wash.	Seattle, Wash.
76777		St. s.	J. E. James	50	32	66.3	21.0	6.2	Lgt.		1888	Boston, Mass.	Boston, Mass.
76412		St. s.	J. E. Mills	179	104	108.0	23.5	7.8	I. f.		1883	Marysville, Mich.	Port Huron, Mich.
76410		St. s.	J. E. Rumbell	138	85	96.4	19.5	6.0	I. f.		1883	Portage, Harbor of Refuge, Mich.	Milwaukee, Wis.
76848		St. p.	J. E. Trudeau	242	242	102.0	30.0	4.0	I. p.		1889	Jeffersonville, Ind.	New Orleans, La.
76487		St. s.	J. F. Behn	15	7	44.0	12.2	5.8	I. t.		1872	Buffalo, N. Y.	Buffalo, N. Y.

¹ Formerly st. s. Island Wanderer.

² Formerly st. p. (a) J. H. Kelly.

(b) John Thorn.

³ Formerly st. bge. Elizabeth Newseiver.

⁴ Formerly st. s. Rollin H. Wilbur.

⁵ Formerly st. s. Herbert Moran.

⁶ Formerly st. s. Minnie.

⁷ Formerly Hawaiiian st. s. J. A. Cummins.

⁸ Formerly *st. p. A. Saltzman.

⁹ Formerly st. s. J. C. Perrett.

¹⁰ Formerly st. s. James McGordon.

¹¹ Formerly st. p. City of Rochester.

MERCHANT STEAM VESSELS OF THE UNITED STATES—Continued.

Official No.	Signal letters.	Rtg.	Name of vessel.	Gross tonnage.	Net tonnage.	Length.	Breadth.	Depth.	Service.	Indicated horse-power.	When built.	Where built.	Home port (where permanent document issues).
						Feet.	Feet.	Feet.	I. p.				
77220		*St. p.	J. F. Bucham	93	67	88.6	18.0	2.9	I. p.		1890	Caseyville, Ky.	Paducah, Ky.
76694		St. p.	J. F. Joy	136	130	145.0	32.0	5.0	Fer.		1873	Madison, Ind.	Memphis, Tenn.
13156		St. p.	J. G. Kimmons	150	112	107.0	21.2	6.5	I. p.		1854	Athens, N. Y.	New York, N. Y.
76816		St. s.	J. G. Nichols	111	74	106.0	22.0	6.1	I. f.		1889	Fort Howard, Wis.	Cleveland, Ohio.
77448		St. s.	J. G. Rose	77	52	68.1	19.6	8.0	I. f.		1900	Newburgh, N. Y.	Albany, N. Y.
75382		St. s.	J. O. Witherbee	114	57	108.8	20.5	8.3	I. f.		1872	Philadelphia, Pa.	Plattsburg, N. Y.
76297		St. s.	J. H. De Graff	15	7	44.9	12.4	5.7	I. t.		1882	Tonawanda, N. Y.	Buffalo, N. Y.
76573		St. s.	J. L. Devereux	1,618	1,312	243.3	37.0	19.4	I. p.		1885	Cleveland, Ohio.	Cleveland, Ohio.
75671		St. s.	J. H. Hauckley	45	22	62.6	16.2	8.8	I. f.		1874	Buffalo, N. Y.	Chicago, Ill.
77056		St. bgo.	J. H. Marston	117	75	128.5	24.0	5.0	I. f.		1882	Appleton, Wis.	Milwaukee, Wis.
75950		St. p.	J. H. McConnell	138	138	117.9	20.0	3.7	I. p.		1877	Point Harmar, Ohio.	Chicago, Ill.
76636	K. D. L. S.	St. s.	J. H. Outhwalto	1,304	1,099	224.0	37.4	18.6	I. f.		1886	Cleveland, Ohio.	Cleveland, Ohio.
110036		St. s.	J. H. Peterson	30	18	69.0	15.4	7.2	I. t.		1872	Camden, N. J.	New York, N. Y.
77398		St. s.	J. H. Riehl	39	27	63.4	16.0	7.2	I. t.		1900	Baltimore, Md.	Baltimore, Md.
76222		St. c. bt.	J. H. Taylor	134	107	96.0	17.7	8.9	I. f.		1881	Rochester, N. Y.	Perth Amboy, N. J.
91256		St. s.	J. H. Upham, Jr.	17	10	43.4	12.5	6.2	I. f.		1880	Buffalo, N. Y.	Duluth, Minn.
76884		St. s.	J. H. Wade	1,863	1,502	205.6	38.1	19.1	I. f.		1890	Cleveland, Ohio.	Cleveland, Ohio.
76201		St. s.	J. J. Evans	14	7	45.8	12.4	6.0	I. t.		1881	Tonawanda, N. Y.	Grand Haven, Mich.
75591		St. s.	J. J. Hagerman	42	21	67.4	16.4	8.6	I. t.		1872	Buffalo, N. Y.	Milwaukee, Wis.
77307		*St. p.	J. K. Davison	162	103	127.0	27.0	3.5	Drig.		1898	Pittsburg, Pa.	Pittsburg, Pa.
76493		St. s.	J. K. Secor	99	83	77.5	16.3	6.5	I. p.		1884	Toledo, Ohio.	Sandusky, Ohio.
75602		St. s.	J. L. Beckwith	103	84	67.2	22.7	7.6	Fer.		1873	Buffalo, N. Y.	Marquette, Mich.
77017		St. s.	J. L. Hudson	18	11	53.5	13.6	3.0	Fsh.		1888	Huron, Ohio.	Sandusky, Ohio.
127005		St. s.	J. L. Luokenbach	86	43	79.0	19.5	9.0	I. t.		1893	Philadelphia, Pa.	New York, N. Y.
70162		St. s.	J. L. Miner	23	11	53.7	13.8	6.5	I. t.		1880	Detroit, Mich.	Detroit, Mich.
13447		St. s.	J. L. Pusey	47	23	70.2	16.2	7.7	I. t.		1857	Wilmingon, Del.	New York, N. Y.
76439		St. s.	J. L. Williams	51	25	67.4	16.4	9.2	I. t.		1883	Buffalo, N. Y.	Duluth, Minn.
76562		St. s.	J. L. Wyland	27	18	60.0	11.2	5.3	Fsh.		1885	Vermillion, Ohio.	Cleveland, Ohio.
77225		St. p.	J. M. Agnew	36	36	87.0	17.3	3.6	Fer.		1896	Roseville, Ark.	Memphis, Tenn.
76290		*St. p.	J. M. Bowell	94	94	120.0	22.9	4.3	I. t.		1882	Pittsburg, Pa.	Evansville, Ind.
76703		St. s.	J. M. Colman	70	50	71.5	18.4	7.4	I. t.	80	1887	Seattle, Wash.	Pt. Townsend, Wash.
77333		*St. p.	J. M. Grubbs	44	44	89.8	20.2	2.9	I. p.		1898	Dolhi, Ohio.	Cincinnati, Ohio.
77348		St. p.	J. M. Hannaford	740	444	169.0	36.4	5.5	I. p.		1899	Potlatch, Idaho.	Great Falls, Mont.
77389		St. p.	J. M. Linder	73	73	100.0	18.0	4.0	I. t.		1899	Paducah, Ky.	Memphis, Tenn.
77345		St. p.	J. M. Richtman	209	132	121.0	23.5	3.9	I. p.		1899	Sterling Island, Mo.	St. Louis, Mo.
77189		*St. p.	J. N. Harbin	341	260	154.0	19.0	3.5	J. p.		1895	Pittsburg, Pa.	Memphis, Tenn.
77256		St. p.	J. N. Pharr	16	10	60.0	15.0	3.0	I. p.		1867	Pattersonville, La.	Brahear, La.
77466		*St. p.	J. O. Cole	128	128	145.7	25.7	5.0	I. t.		1900	Cincinnati, Ohio.	Cincinnati, Ohio.
76928		St. p.	J. O. Henning	20	26	65.0	20.0	3.0	Fer.		1878	Hudson, Wis.	St. Paul, Minn.
75210		St. s.	J. P. Clark	80	40	66.6	19.0	10.2	I. t.		1867	Detroit, Mich.	Port Huron, Mich.
76467		St. p.	J. P. Gage	198	198	114.0	32.0	5.0	Fer.		1884	Clinton, Iowa.	Memphis, Tenn.
77470		St. p.	J. P. Lightner	8	8	40.0	12.6	3.0	I. t.		1899	Paducah, Ky.	Calro, Ill.
77471		St. p.	J. P. Schuh	117	112	107.0	29.0	4.4	I. p.		1901	Mobile, Ala.	Mobile, Ala.
76498		St. s.	J. P. Thomas	70	48	62.0	18.0	5.6	Oys.		1884	New Haven, Conn.	New Haven, Conn.
77426		St. p.	J. P. Williams	61	61	100.0	20.4	4.1	I. p.		1900	Bainbridge, Ga.	Apalachicola, Fla.
76348		St. s.	J. R. Earnest	50	27	76.7	14.4	5.7	I. t.		1882	Berlin, Ohio.	Toledo, Ohio.
77399		St. p.	J. R. Gunn	43	43	60.0	16.0	3.5	Fer.		1900	Decatur, Ala.	Ghattanooga, Tenn.
77346		*St. p.	J. R. McDonald	137	121	104.5	25.5	5.0	I. f.	150	1899	Stockton, Cal.	San Francisco, Cal.
77298		St. s.	J. R. Roberts	13	9	36.8	9.8	3.8	I. p.		1895	Seattle, Wash.	Pt. Townsend, Wash.
77138		St. s.	J. R. SPRANKLE	44	23	58.7	16.2	7.5	I. t.		1894	Cleveland, Ohio.	Cleveland, Ohio.
77288		St. p.	J. K. Wells	206	130	110.6	20.6	4.0	I. p.		1898	Tusculum, Mo.	St. Louis, Mo.
11203		St. s.	J. S. Blazler	87	62	74.4	17.4	9.0	I. t.		1867	East Saginaw, Mich.	Toledo, Ohio.
77313		St. s.	J. S. Crouse	82	72	89.7	16.8	7.5	I. f.		1898	Saugatuck, Mich.	Grand Haven, Mich.
77065		*St. p.	J. S. Danforth	241	213	101.1	30.1	7.2	I. p.		1892	Bath, Me.	Bath, Me.
77319		St. s.	J. S. Hoskins	87	59	80.2	20.0	9.0	I. p.		1898	Solomons, Md.	Baltimore, Md.
77135		St. s.	J. S. Lamson	17	10	43.5	14.0	4.0	I. t.		1891	Bordentown, N. J.	Philadelphia, Pa.
77111		St. p.	J. S. Warden	485	365	172.4	28.0	8.5	I. p.		1863	Jersey City, N. J.	New York, N. Y.
76144		St. p.	J. T. Davis	124	124	122.5	32.5	4.1	Fer.		1880	Grafton, Ill.	Burlington, Iowa.
77457		St. s.	J. T. HUTCHINSON	3,734	2,780	346.0	48.0	28.0	I. p.		1901	Cleveland, Ohio.	Cleveland, Ohio.
77263		St. s.	J. T. Seletman	18	11	51.3	12.6	6.6	I. t.		1898	Solomons, Md.	Washington, D. C.
76207		St. s.	J. V. Taylor	40	20	60.8	15.0	8.6	I. p.		1881	Buffalo, N. Y.	Grand Haven, Mich.
75895		St. s.	J. W. Bennett	81	49	87.7	17.4	9.2	I. t.		1876	Huron, Ohio.	Marquette, Mich.
77124		St. s.	J. W. Branning	31	15	54.3	13.6	5.0	I. p.		1894	Portsmouth, Va.	Edenton, N. C.
76890		St. s.	J. W. Callister	35	24	60.4	13.6	5.7	Fsh.		1890	Grand Haven, Mich.	Grand Haven, Mich.
75773		St. s.	J. W. French	129	66	114.0	18.5	9.2	Fsh.		1875	Danverscott, Me.	Greenport, N. Y.
77324		*St. p.	J. W. Hires	127	127	135.3	23.7	5.0	I. p.		1898	Columbus, Ga.	Apalachicola, Fla.
76413		St. s.	J. W. Parmelee	30	15	60.6	16.9	7.1	I. p.		1883	Saugatuck, Mich.	Grand Haven, Mich.
76304		*St. p.	J. W. Spencer	188	188	131.0	35.0	6.0	Fer.		1882	Jeffersonville, Ind.	St. Louis, Mo.
77295		St. s.	J. W. Stubbs	51	34	51.0	15.5	5.6	Oys.		1898	Essex, Mass.	Wellfleet, Mass.
77247		*St. p.	J. W. Swayze	80	70	110.0	21.0	3.7	I. p.		1896	Jonesville, La.	New Orleans, La.
76111		St. s.	J. W. Thompson	17	8	47.0	13.0	6.0	I. t.		1880	Baltimore, Md.	Baltimore, Md.

¹ Formerly st. p. John Birkbeck.
² Formerly st. s. J. G. Nichols.
³ Formerly st. s. J. G. Nichols.
⁴ Formerly st. s. J. G. Nichols.

⁵ Formerly st. s. Reba.
⁶ Formerly st. s. M. R. Swan.
⁷ Formerly st. s. Campanis.

⁸ Formerly st. s. H. A. Ballentine.
⁹ Formerly st. p. Eliza Hancock.

MERCHANT STEAM VESSELS OF THE UNITED STATES—Continued.

Official No.	Signal letters.	Rtg.	Name of vessel.	Gross tonnage.	Net tonnage.	Length.	Breadth.	Depth.	Service.	Indicated horsepower.	When built.	Where built.	Home port (where permanent document issues).
76871		St. p.	J. W. Van Sant	228	228	140.0	30.0	5.4	I. p.		1890	Leoladro, Iowa	Rock Island, Ill.
76940		St. s.	J. W. Ward	40	20	63.9	10.2	7.8	I. t.		1891	Benton Harbor, Mich.	Marquette, Mich.
76136		St. s.	J. W. Westcott	18	9	41.5	11.9	5.3	I. t.		1880	Buffalo, N. Y.	Detroit, Mich.
74450		St. s.	J. W. Westcott	522	451	169.2	30.7	11.0	I. t.		1883	Marino City, Mich.	Milwaukee, Wis.
136345		St. s.	J. S. W. Holton	62	31	68.7	16.6	7.4	I. t.		1892	Philadelphia, Pa.	Philadelphia, Pa.
76594		St. s.	J. Alvah Clark	43	29	61.0	14.5	5.2	I. p.		1873	do	Norfolk, Va.
76731		St. s.	J. Emory Owen	1,730	1,292	256.4	38.5	19.8	I. t.		1888	Detroit, Mich.	Cleveland, Ohio.
77053		St. s.	J. Fred Lohman	98	40	82.2	20.5	9.5	I. t.		1892	Athens, N. Y.	New York, N. Y.
76661		St. s.	J. Howard Lowndes	72	36	75.0	18.9	6.5	Oys.		1886	South Norwalk, Conn.	Cold Spring, N. Y.
77301		St. p.	J. Walter Scammell	600	582	165.6	6.6	6.5			1898	San Francisco, Cal.	San Francisco, Cal.
75381		St. s.	J. Howard Lowndes	52	26	62.2	15.6	7.0	I. p.		1872	Philadelphia, Pa.	Hartford, Conn.
76157		St. s.	J. and G. H. Smith	42	21	67.0	17.5	5.5	Oys.		1880	Easthaven, Conn.	New Haven, Conn.
76627		St. p.	Jacinto	235	182	145.0	32.0	3.5	I. p.	160	1889	Sacramento, Cal.	San Francisco, Cal.
76182		St. p.	Jack Frost	350	350	165.0	30.0	5.4	I. t.		1881	Jeffersonville, Ind.	St. Louis, Mo.
13171		St. s.	Jack Jewett	44	22	64.4	16.0	8.5	I. t.		1804	Buffalo, N. Y.	New York, N. Y.
77211		St. p.	Jack Osborn	125	125	120.0	30.0	5.0	I. p.		1886	Cincinnati, Ohio	Evansville, Ind.
77269		St. p.	Jack Rabbit	32	32	73.0	16.2	3.3	I. p.		1897	Mount Sterling, Mo.	St. Louis, Mo.
77445		St. p.	Jackson	47	47	102.2	22.1	2.4	I. p.		1900	Mobile, Ala.	Mobile, Ala.
76764		St. p.	Jack Heatherington	192	192	124.0	24.0	4.2	I. t.		1875	Industry, Pa.	Cincinnati, Ohio.
3317		St. s.	Jacob Kuper	144	76	96.8	23.2	10.0	I. t.		1885	Charleston, S. C.	New York, N. Y.
77289		St. s.	Jacob Ockers	13	12	39.8	12.8	3.2	Oys.		1898	Patchogue, N. Y.	Patchogue, N. Y.
76921	K. H. W. J.	St. s.	Jacob Paulsen	97	48	82.0	19.0	9.0	I. p.		1890	Philadelphia, Pa.	Savannah, Ga.
77304		St. p.	Jacob Richtman	469	327	160.0	42.0	5.0	I. p.		1893	Sterling Island, Mo.	St. Louis, Mo.
77237		St. s.	Jacob M. Heath	41	28	57.2	16.0	0.0	I. t.		1896	Tottonville, N. Y.	New York, N. Y.
13981		St. s.	Jacob G. Neath	29	14	55.0	13.0	0.0	I. t.		1868	Philadelphia, Pa.	Boston, Mass.
76574		St. p.	Jacob H. Tremper	571	432	180.0	30.2	8.7	I. p.		1885	Greenpoint, N. Y.	New York, N. Y.
76290		St. p.	Jamaica	435	320	143.0	32.0	8.8	Per.		1882	Wilmington, Del.	do.
76294		St. s.	James Adams	40	20	65.1	15.3	8.3	I. t.		1882	Buffalo, N. Y.	Duluth, Minn.
75922		St. s.	James Anderson	111	66	70.0	20.4	7.1	I. t.		1877	Boston, Mass.	Boston, Mass.
77444		St. s.	JAMES BATTLE	198	123	116.0	25.2	13.0	Per.		1900	Wyandotte, Mich.	Detroit, Mich.
69343		St. s.	James Beard	80	67	73.5	17.2	6.3	Per.		1873	Ausable, Mich.	Port Huron, Mich.
77101		St. s.	James Burns	25	17	62.8	13.0	5.0	Per.		1893	Buffalo, N. Y.	Cleveland, Ohio.
76722		St. s.	James Byera	54	27	69.6	17.0	8.2	I. t.		1888	do	Buffalo, N. Y.
77315		St. p.	JAMES DEWICK	25	18	50.0	10.0	2.3			1893	Elizabeth, N. J.	St. Michael, Alaska.
76241		St. s.	James Edwards	19	9	48.4	13.7	5.8	I. t.		1881	Jersey City, N. J.	New York, N. Y.
76387		St. s.	James Fisk, Jr.	914	737	213.0	32.6	12.3	I. t.		1870	Buffalo, N. Y.	Toledo, Ohio.
76987		St. s.	James Hay	35	22	56.2	15.4	7.3	I. t.		1879	do	Chicago, Ill.
77091		St. s.	James Herron	44	22	65.0	16.7	7.8	I. t.		1893	Bordentown, N. J.	Tronton, N. J.
9433		St. s.	James Hughes	93	63	88.2	20.4	10.3	O. t.		1863	Philadelphia, Pa.	Port Amboy, N. J.
14299		St. s.	James Kay	34	23	54.0	14.8	6.9	I. t.		1872	do	New York, N. Y.
77190		St. s.	James Kennedy	10	7	37.0	11.0	5.3	I. t.		1895	Buffalo, N. Y.	Albany, N. Y.
76921		St. s.	James Laughlin	28	28	71.5	15.0	4.6	I. p.		1877	Pittsburg, Pa.	New Orleans, La.
77293		St. p.	James Lee	569	493	204.0	36.0	5.0	I. p.		1898	Jeffersonville, Ind.	Memphis, Tenn.
77416	K. Q. B. F.	St. s.	James Makes	301	137	111.0	25.5	9.5	O. p.	100	1879	Port Ludlow, Wash.	Honolulu, H. I.
76564		St. s.	Jax McCaulley	92	46	82.7	19.0	9.4	O. t.		1887	Camden, N. J.	Philadelphia, Pa.
76844		St. p.	James McDonough	49	24	66.2	17.3	7.6	I. t.		1889	Brooklyn, N. Y.	New York, N. Y.
77205		St. s.	James Moren	692	371	180.0	34.0	5.2	I. t.		1895	Pittsburg, Pa.	Pittsburg, Pa.
13937		St. s.	James Morgan	69	41	49.0	17.2	5.8	Oys.		1822	Poughkeepsie, N. Y.	New Haven, Conn.
75218		St. s.	James Roy	45	23	60.0	14.5	9.0	I. t.		1869	Philadelphia, Pa.	New York, N. Y.
76995		St. s.	James Sampson	17	8	47.4	14.1	4.8	I. t.		1878	Dover, N. H.	Portland, Me.
90674		St. s.	James Smith, Jr.	170	85	108.0	26.0	10.0	O. t.		1874	Newburgh, N. Y.	Newport News, Va.
76954		St. s.	James Van Alst	19	9	43.7	13.2	0.0	I. t.		1891	Brooklyn, N. Y.	New York, N. Y.
76692		St. s.	James Watt	71	37	80.0	18.5	8.5	I. t.		1873	Choate, Pa.	do.
77236		St. s.	JAMES WATT	4,090	3,105	165.0	48.0	23.5	I. p.		1899	Cleveland, Ohio.	Duluth, Minn.
77389		St. s.	James Woolley	92	45	89.8	21.0	9.0	I. p.		1899	East Boston, Mass.	Boston, Mass.
77134		St. p.	Jas. A. Carney	199	145	130.4	25.2	7.0	I. p.		1894	Mobile, Ala.	Mobile, Ala.
76229		St. s.	James A. Garfield	41	20	64.5	16.6	7.5	I. t.		1881	Athens, N. Y.	New York, N. Y.
128715		St. s.	Jas. A. Lawrence	80	43	79.0	20.0	9.0	I. p.		1891	do	do.
77128		St. s.	Jas. A. Morris	26	13	54.5	15.0	5.4	I. t.		1894	New Baltimore, N. Y.	Albany, N. Y.
80821		St. s.	James A. Quinn	42	21	62.1	16.5	9.3	I. t.		1881	Milwaukee, Wis.	Chicago, Ill.
13166		St. s.	James A. Wright	63	34	92.2	17.4	8.0	I. p.		1864	Philadelphia, Pa.	Mobile, Ala.
77019		St. s.	JAMES B. COLIATE	1,713	1,318	308.0	36.0	24.0	I. t.	1,200	1892	West Superior, Wis.	Duluth, Minn.
89307		St. s.	JAMES B. RADS	3,748	2,970	490.5	42.0	24.3	I. p.		1894	Cleveland, Ohio.	do.
81373		St. s.	JAMES B. NEILSON	2,234	1,571	320.0	42.0	25.0	I. p.		1892	Superior, Wis.	do.
76557		St. s.	James B. Stephens	20	7	49.7	12.4	3.0	I. p.		1885	Portland, Oreg.	Portland, Oreg.
95899		St. s.	James D. Leary	70	52	81.3	18.1	8.5	I. t.		1889	Port Richmond, N. Y.	New York, N. Y.
76293		St. p.	James G. Blaine	297	297	162.0	34.0	5.5	I. p.		1882	Pittsburg, Pa.	Pittsburg, Pa.
77411		St. s.	James H. Clark	45	31	60.8	17.3	7.4	I. t.		1900	Buffalo, N. Y.	Tampa, Fla.

¹ Formerly st. s. Eva M. Wall.
² Formerly U. S. Engineer Dept. *st. p. Kentucky.
 { a st. s. Bristol.
³ Formerly b U. S. S. Choyenne.
 { c st. s. Bristol.
⁴ Formerly st. s. Wesley Hawkins.

{ a st. s. Imbs.
⁵ Formerly b U. S. S. Kalmia.
 { c st. s. F. B. Thurber.
⁶ Formerly st. s. Kate Miller.
⁷ Formerly Hawaiian st. s. James Makes.
⁸ Formerly st. s. Manhattan.

⁹ Formerly st. s. C. E. Everts.
¹⁰ Formerly st. s. W. H. Wolf.
¹¹ Formerly st. s. Globe.
¹² Formerly st. s. Washburn.
¹³ Formerly st. s. Howard Carroll.
¹⁴ Composite.

MERCHANT STEAM VESSELS OF THE UNITED STATES—Continued.

Official No.	Signal letters.	Rtg.	Name of vessel.	Gross tonnage.	Net tonnage.	Length.	Breadth.	Depth.	Service.	Indicated horsepower.	When built.	Where built.	Home port (where permanent document issues).
						Feet.	Feet.	Feet.					
76057		St. s.	James H. Hogan	32	17	62.4	14.8	5.6	L. t.		1880	Jersey City, N. J.	New Haven, Conn.
55114		St. s.	James H. Martin	30	18	62.8	14.7	6.8	L. t.		1869	Cleveland, Ohio	Grand Haven, Mich.
70581		St. s.	James H. Prentice	635	398	167.6	32.0	12.2	L. t.		1885	Trenton, Mich.	Chicago, Ill.
70892		St. s.	James H. Richards	24	12	50.7	12.9	4.4	L. t.		1887	Washington, D. C.	Washington, D. C.
77201		St. s.	James H. Scott	20	13	42.0	14.0	5.7	L. t.		1897	Albany, N. Y.	Albany, N. Y.
70214		St. s.	James H. Shrigley	459	364	171.6	31.2	11.6	L. t.		1881	Milwaukee, Wis.	Cleveland, Ohio.
77409		St. s.	JAMES J. HILL	6,025	4,578	478.0	52.0	31.0	L. t.		1900	Lorain, Ohio	Duluth, Minn.
70851		St. s.	James J. Logan	34	17	52.3	14.8	6.8	L. t.		1889	Newburgh, N. Y.	Albany, N. Y.
70890		St. s.	James J. Boyd	28	17	51.7	13.2	5.5	L. t.		1893	Rondout, N. Y.	Do.
70335		St. s.	James M. Swaney	7	5	51.0	9.0	3.0	Misc.		1876	Brooklyn, N. Y.	Do.
75701	J. Q. W. S.	St. p.	James M. Donahue	730	592	219.0	32.4	9.7	Fer.		1875	San Francisco, Cal.	San Francisco, Cal.
75980		St. p.	James M. Waterbury	412	308	144.0	32.1	9.5	Fer.		1878	Wilmington, Del.	New York, N. Y.
75718		St. s.	James N. Brooks	10	5	41.1	11.5	4.8	Fsh.		1872	Milwaukee, Wis.	Milwaukee, Wis.
76094		St. p.	James O. Carter	88	77	147.0	27.0	3.0	L. p.		1893	Nashville, Tenn.	Nashville, Tenn.
72215		St. s.	James P. Deveney	26	17	53.6	13.0	6.4	L. p.		1896	Solomon Island, Md.	Washington, D. C.
70887		St. s.	James P. Donaldson	27	17	64.0	14.8	5.4	Fsh.		1890	Ashtabula, Ohio	Cleveland, Ohio.
70183		St. s.	James P. White	521	425	185.0	30.4	12.0	L. t.		1880	Marine City, Mich.	Port Huron, Mich.
75044		St. s.	James R. Langdon	42	21	61.0	16.0	5.9	L. t.		1862	Albany, N. Y.	Fall River, Mass.
70839		St. s.	JAMES S. WHITNEY	2,044	1,650	210.0	42.0	23.4	L. t.		1880	Detroit, Mich.	Ogdensburg, N. Y.
74434	K. Q. H. S.	St. s.	James T. Furber	2,707	1,926	278.5	43.0	29.0	O. f.	2,600	1900	Wilmington, Del.	Boston, Mass.
14011		St. p.	James T. Martin	490	408	184.5	28.5	8.3	L. p.		1853	Keyport, N. J.	New York, N. Y.
70742		St. s.	James T. Martin	22	12	57.0	14.8	4.6	L. p.		1892	Kennebunk, Me.	Saco, Me.
72116		St. s.	James W. Croze	47	32	56.0	15.0	8.0	L. t.		1896	Port Huron, Mich.	Duluth, Minn.
13190		St. p.	James W. Bahlwin	1,002	923	273.5	34.0	9.0	L. p.		1861	Jersey City, N. J.	New York, N. Y.
76347		St. s.	James W. Huston	22	11	45.0	12.5	6.3	L. t.		1882	Houghton, Mich.	Marquette, Mich.
75819		St. s.	James W. Morse	43	21	60.5	16.5	7.0	L. t.		1875	Philadelphia, Pa.	New York, N. Y.
76737		St. o. ht.	James W. Wadsworth	132	105	95.0	18.0	8.8	L. f.		1888	Phoenix, N. Y.	Buffalo, N. Y.
110422		St. p.	JAMES Y. LOCKWOOD	85	42	118.0	18.7	5.8	Misc.		1850	Northport, N. Y.	New York, N. Y.
72142		St. p.	James S. T. Stramahan	390	390	105.4	39.0	4.5	L. p.		1896	McKees Rocks, Pa.	St. Louis, Mo.
70414		St. s.	Jamesburg	127	85	69.5	27.0	7.7	L. t.		1883	Athens, N. Y.	New York, N. Y.
75103		St. p.	Jamesstown	76	37	82.0	18.2	8.8	L. t.		1883	South Amboy, N. J.	Philadelphia, Pa.
78900		St. s.	JAMESTOWN	115	57	70.0	21.3	8.0	Fer.		1873	Newburyport, Mass.	Newport, R. I.
77127	K. L. V. J.	St. s. shp.	JAMESTOWN	118	59	60.0	22.2	9.8	L. t.		1890	Philadelphia, Pa.	New York, N. Y.
77120		St. s.	JAMIE	2,808	2,126	294.5	40.0	16.8	O. p.	3,197	1894	Chester, Pa.	Do.
107015	J. M. W. K.	St. s.	Jano Teed	12	6	45.6	9.7	5.2	L. t.		1894	Jacksonville, Fla.	Jacksonville, Fla.
76547		St. p.	Jano Teed	13	8	46.0	10.4	3.0	L. p.		1893	Chicago, Ill.	Memphis, Tenn.
70135		St. s.	Jano Teed	800	563	200.0	32.0	11.7	L. t.		1873	Brooklyn, N. Y.	Baltimore, Md.
70804		St. s.	Jano Teed	11	9	43.2	10.5	3.6	L. f.		1880	Greenport, N. Y.	Camden, N. J.
70223		St. s.	Jano Teed	17	8	48.2	10.5	4.6	L. t.		1885	Buffalo, N. Y.	Georgetown, S. C.
76323		St. s.	Jano Teed	24	12	64.1	15.2	6.0	Fsh.		1892	Ashtabula, Ohio	Cleveland, Ohio.
77115		St. s.	Jano Teed	1,249	932	210.0	32.6	11.0	L. f.	410	1871	Buffalo, N. Y.	Eric, Pa.
10858		St. s.	Jano Teed	48	24	65.0	17.3	7.6	L. t.		1893	Bordentown, N. J.	Philadelphia, Pa.
76809	K. N. V. T.	St. y.	JANETTE	57	24	72.0	16.4	6.8	L. p.		1868	Philadelphia, Pa.	New York, N. Y.
76117		St. s.	JANETTE	110	70	116.0	18.7	11.2	Yet.		1889	East Boston, Mass.	Do.
70118		St. s.	JAY GRIND	908	836	213.8	33.0	11.7	L. f.		1869	Buffalo, N. Y.	Duluth, Minn.
12958		St. s.	JAY GRIND	18	11	53.5	13.6	3.0	Mid.		1888	Huron, Ohio	Sandusky, Ohio.
72400		St. y.	JAY GRIND	95	69	77.7	17.6	9.4	L. t.		1867	Buffalo, N. Y.	Marquette, Mich.
70799		St. s.	JAY C. MORSE	12	6	40.0	12.5	4.4	Fsh.		1889	do.	Eric, Pa.
70730		St. s.	Jean	28	19	71.8	16.5	5.6	Yet.		1897	Bristol, R. I.	Cape Vincent, N. Y.
70799		St. s.	Jeanette	290	217	110.0	27.2	13.2	Whl.	120	1893	Bonola, Cal.	San Francisco, Cal.
70880	K. B. O. Q.	St. s.	Jeanette	73	42	80.5	19.6	5.4	L. p.		1893	Norwalk, Fla.	Calais, Me.
70760		St. s.	Jeanette Hopkins	1,071	802	189.3	37.9	18.8	O. p.		1883	Bath, Me.	San Francisco, Cal.
77350	K. P. C. M.	St. shp.	Jeanette	0	5	45.0	8.3	4.3	L. p.		1887	Dubuque, Iowa	Memphis, Tenn.
77407		St. shp.	Jeanette	3,127	2,025	305.8	42.0	17.0	O. f.	3,450	1899	Christer, Pa.	New York, N. Y.
121025		St. hgo.	Jeanette	31	23	63.5	17.6	3.0	L. p.		1900	Norfolk, Va.	Norfolk, Va.
75744		St. s.	Jenny	64	42	84.0	16.0	6.0	L. p.		1890	Peskskill, N. Y.	New York, N. Y.
70708		St. s.	Jenny	15	12	48.1	11.4	3.6	L. t.		1874	Poughkeepsie, N. Y.	Do.
70716		St. s.	Jenny	18	14	39.0	12.5	4.2	L. t.		1867	do.	New London, Conn.
72453		St. s.	Jenny	127	99	99.5	22.3	8.6	O. f.		1888	Bonola, Cal.	San Francisco, Cal.
77217		St. s.	Jenny	20	14	45.8	12.0	6.7	L. t.		1897	East Boston, Mass.	Boston, Mass.
77420		St. p.	JENNIE B.	48	9	78.0	14.0	3.7	L. t.		1896	New Orleans, La.	Brashear, La.
70730		St. s.	JENNIE B.	19	29	70.0	15.0	3.0	Prs.		1898	St. Michael, Alaska	St. Michael, Alaska.
70883		St. p.	Jennie B.	15	7	59.4	9.1	3.7	L. t.	35	1888	Marquette, Mich.	Marquette, Mich.
75925		St. p.	Jennie B.	37	37	114.0	14.2	3.0	L. p.		1893	Farmers, Ky.	Cincinnati, Ohio.
70822		St. s.	Jennie B.	74	74	100.5	18.5	3.8	L. p.		1877	Leclaire, Iowa	St. Louis, Mo.
70374		St. s.	Jennie B.	14	7	58.0	12.0	5.0	Fsh.		1889	Buffalo, N. Y.	Cleveland, Ohio.
77414		St. p.	Jennie B.	13	6	49.0	11.5	4.7	L. t.		1882	St. Joseph, Mich.	Grand Haven, Mich.
70872		St. p.	Jennie B.	7	7	38.7	6.0	2.2	L. p.		1900	Terre Haute, Ind.	Evansville, Ind.
70012		St. s.	Jennie B.	77	77	110.0	29.0	4.0	L. f.		1890	Patterson, La.	Brashear, La.
70076		St. s.	Jennie B.	77	38	78.3	18.0	8.0	L. p.		1878	Camden, N. J.	New Orleans, La.
77032		St. s.	Jennie B.	14	7	49.5	10.3	5.2	Fsh.		1887	Buffalo, N. Y.	Buffalo, N. Y.
		St. s.	Jennie and Lizzie	33	20	68.0	21.0	3.0	L. t.		1892	Atlantic City, N. J.	Somers Point, N. J.

1 Formerly st. p. Keyport.
2 Formerly st. p. Rippl.

3 Formerly st. s. { a Abyssinia,
 } b Venture.

4 Formerly st. s. Gen'l Wm. McCandless.
5 Formerly st. s. Ferona.

6 Formerly U. S. st. s. Wave.

MERCHANT STEAM VESSELS OF THE UNITED STATES—Continued.

Official No.	Signal letters.	Rtg.	Name of vessel.	Gross tonnage.	Net tonnage.	Length.	Breadth.	Depth.	Service.	Indicated horsepower.	When built.	Where built.	Home port (where permanent document issues).
						Feet.	Feet.	Feet.					
76608		St. s.	Jeremiah Smith	113	66	71.6	22.0	5.8	O. p.		1885	Weathaven, Conn.	New Haven, Conn.
13183		St. s.	Jeremiah J. Austin, Jr.	37	18	61.0	15.0	0.5	I. t.		1882	Philadelphia, Pa.	New York, N. Y.
77429		St. y.	Jerome	9	6	40.2	9.8	4.2	Yct.		1900	Chicago, Ill.	Chicago, Ill.
76394		St. s.	Jerome Hanley	55	27	88.9	24.8	4.3	Fer.		1883	Freetown, La.	New Orleans, La.
75988		St. s.	Jerome B. King	61	34	72.5	20.5	6.0	I. t.		1878	Brooklyn, N. Y.	New York, N. Y.
13168		St. p.	Jersey City	881	680	192.0	34.0	13.0	Fer.		1892	do	Do.
76801		St. s.	Jesse Enos	23	10	54.8	14.0	5.4	Fsh.		1888	Ashtabula, Ohio	Cleveland, Ohio.
77362		St. s.	Jesse SPALDING	1,043	856	220.6	40.0	14.0	I. p.		1899	West Bay City, Mich.	Chicago, Ill.
76909		St. s.	Jesse Tyson	27	13	57.8	15.0	6.2	I. p.		1890	Baltimore, Md.	Baltimore, Md.
76203		St. s.	Jesse H. Farwell	1,200	997	212.3	35.6	19.8	I. f.		1881	Gibraltar, Mich.	Detroit, Mich.
76247		St. p.	Jessie	68	68	120.0	20.0	3.4	I. t.		1870	Parkersburg, W. Va.	Wheeling, W. Va.
76420		St. s.	Jessie	118	59	92.0	21.1	9.0	I. t.		1872	Hoboken, N. J.	Perth Amboy, N. J.
76244		St. s.	Jessie	11	5	36.4	10.2	3.3			1881	Seattle, Wash.	Pt. Townsend, Wash.
76768		St. lge.	Jessie	72	54	83.9	15.0	0.0	I. t.	15	1888	Breck House, Va.	Richmond, Va.
76869		St. y.	Jessie	43	29	85.5	13.3	5.8	Yct.		1890	Port Jefferson, N. Y.	Savannah, Ga.
77206		Ga. s.	Jessie	76	56	76.0	24.5	8.7	I. t.		1890	Bentola, Cal.	Seattle, Wash.
77298		St. p.	Jessie	61	21	65.2	13.7	3.4	I. t.		1898	Ballard, Wash.	Pt. Townsend, Wash.
77424		St. s.	Jessie	26	18	47.4	11.8	4.7	Fsh.		1894	Providence, R. I.	Bristol, R. I.
77446		Ga. p.	Jessie	7	7	42.0	12.0	2.0	I. p.		1900	Evansville, Ind.	Evansville, Ind.
77465		Na. s.	Jessie	11	9	39.4	10.2	3.7	Msc.		1901	Port Richmond, N. Y.	New York, N. Y.
20080		St. s.	Jessie B.	170	138	117.0	25.9	5.4	I. f.		1873	Boston, Mass.	Albany, N. Y.
76934		St. p.	Jessie B.	78	78	121.0	21.6	4.3	I. p.		1891	Dubuque, Iowa	St. Paul, Minn.
76437		St. y.	Jessie N.	19	12	56.2	10.0	4.1	Yct.		1883	Alexandria Bay, N. Y.	Capo Vincent, N. Y.
77210		Ga. s.	Jessie R.	30	19	61.5	15.8	4.6	Oys.		1896	Patchogue, N. Y.	New Haven, Conn.
76741		St. s.	Jessie Bain	44	24	72.5	15.1	5.5	I. p.		1888	Clayton, N. Y.	Capo Vincent, N. Y.
76308		St. p.	Jessie Bill	60	60	90.9	15.0	3.5	I. p.		1882	Wabasha, Minn.	La Crosse, Wis.
77332		Ga. p.	Jessie Blair	9	9	52.3	12.0	2.4	I. p.		1898	Grayville, Ill.	Vicksburg, Miss.
76599		St. s.	Jessie Clayton	50	28	72.0	18.0	6.2	Oys.		1885	Norwalk, Conn.	Bridgeport, Conn.
77081		Ga. s.	Jessie Matson	32	31	55.0	18.2	4.6	Msc.		1893	San Francisco, Cal.	San Francisco, Cal.
77441		St. s.	Jessie McQuarrie	24	10	59.0	11.8	3.7	O. f.		1900	Jacksonville, Fla.	Jacksonville, Fla.
76394		St. s.	Jessie Russell	18	9	46.3	12.4	5.3	I. t.		1872	Brooklyn, N. Y.	New York, N. Y.
76728		St. p.	Jessie Wilson	50	50	80.4	19.9	4.4	Fer.		1888	Golconda, Ill.	Evansville, Ind.
77092		St. p.	Jowell	201	201	160.0	27.0	4.7	I. p.		1893	Evansville, Ind.	Do.
141251		St. p.	Jowell	97	95	116.0	22.3	3.0	I. p.		1892	Brownsville, Pa.	Wheeling, W. Va.
76250		St. p.	Jim Brown	153	153	135.0	24.2	4.0	I. t.		1881	Pittsburg, Pa.	Pittsburg, Pa.
76178		St. p.	Jim Leighton	109	109	119.5	30.1	3.6	I. p.		1880	Sioux City, Iowa	Omaha, Neb.
76453		St. p.	Jim Montgomery	31	28	92.6	17.0	2.9	I. p.		1883	Point Pleasant, W. Va.	Cincinnati, Ohio.
77146		St. s.	Jim Pullar	30	19	61.5	15.4	8.0	I. t.		1894	Sault Ste. Marie, Mich.	Marquette, Mich.
76392		St. s.	Jim Sheriffs	634	501	182.8	32.0	13.3	I. f.		1883	Milwaukee, Wis.	Port Huron, Mich.
76598		St. p.	Jim Wood	525	402	169.0	32.2	5.8	I. t.		1885	Pittsburg, Pa.	Pittsburg, Pa.
77249		St. p.	Jim T. Duffy, Jr.	232	146	120.0	20.0	3.8	I. t.		1897	Jeffersonville, Ind.	Louisville, Ky.
76138		St. s.	Jimmy	11	8	33.8	12.0	5.2	Wat.		1880	New York, N. Y.	Perth Amboy, N. J.
76231		St. s.	Joanna	143	102	112.0	25.0	7.3	I. p.		1881	Marcus Hook, Pa.	Newark, N. J.
76535		St. s.	Joe	18	12	44.5	10.0	4.0	I. t.		1884	Vanhook, Ark.	New Orleans, La.
76791		St. s.	Joe	85	67	80.0	16.7	0.3	I. p.		1889	Grand Haven, Mich.	Grand Haven, Mich.
76351		St. s.	Joe Call	31	15	47.0	14.0	5.5	I. t.		1882	Essex, Mass.	Gloucester, Mass.
76756		St. p.	Joe Fowler	359	356	182.0	31.6	5.5	I. p.		1888	Jeffersonville, Ind.	Paducah, Ky.
76513		St. s.	Joe Harris	66	33	72.5	17.5	10.0	I. t.		1873	Cleveland, Ohio.	Cleveland, Ohio.
77271		Ga. s.	Joe Pinkett	16	11	45.6	14.8	4.4	Msc.		1897	New York, N. Y.	New York, N. Y.
75783		St. s.	Joe Scay	27	27	75.0	16.0	6.5	I. p.		1871	Pittsburg, Pa.	Pittsburg, Pa.
77338		St. p.	Joe Wheeler	192	192	165.8	33.5	3.5	I. p.		1898	Chattanooga, Tenn.	Chattanooga, Tenn.
12957		St. s.	Joe D. Dudley	37	18	65.2	15.2	7.2	I. t.		1865	Buffalo, N. Y.	Duluth, Minn.
77370		St. p.	John D.	64	46	80.7	16.2	4.0	I. p.		1899	Genova, Ala.	Pensacola, Fla.
77450		St. p.	John K.	15	15	49.0	14.6	2.4	I. t.		1900	Plaquemine, La.	Brashear, La.
76000		St. s.	John Anson	23	11	51.5	15.6	5.5	I. t.		1878	Brooklyn, N. Y.	New York, N. Y.
75843		St. s.	John Bacon	61	32	71.8	17.8	8.2	I. t.		1876	Portland, Mo.	Mobile, Ala.
76137		St. p.	John Bertram	300	300	180.0	34.0	5.0	Fer.		1880	Jeffersonville, Ind.	Cañon, Ill.
13452		H. L. R. K.	John Brooks	1,011	916	239.8	31.4	10.8			1859	New York, N. Y.	Boston, Mass.
76729		St. s.	John Craig	2,044	1,590	275.0	41.6	20.4	I. f.		1888	Trenton, Mich.	Sandusky, Ohio.
77334		St. p.	John Cudahy	819	481	192.3	32.6	5.0	I. p.		1898	Unalaska, Alaska	St. Michael, Alaska.
77408		St. s.	John Cudahy	123	55	85.5	21.2	10.3	I. t.		1900	Ballard, Wash.	Pt. Townsend, Wash.
76418		St. s.	John Demassen	39	15	75.0	15.0	6.0	I. p.		1883	Fort Howard, Wis.	Milwaukee, Wis.
77420		St. s.	John Desmond	14	30	69.8	16.3	6.4	Fsh.		1900	Buffalo, N. Y.	Buffalo, N. Y.
13166		St. s.	John Dillon	39	19	63.6	15.4	6.3			1894	Rondout, N. Y.	New York, N. Y.
76282		St. s.	John Dippel	28	28	60.0	14.6	5.0	I. t.		1881	Pittsburg, Pa.	Pittsburg, Pa.
76960		St. s.	John Duncan	1,267	997	225.2	37.8	16.7	I. f.		1891	Greenbay, Wis.	Milwaukee, Wis.
77469		St. p.	JOHN ENOLIS	1,022	643	180.4	37.3	14.2	Fer.		1901	Newburgh, N. Y.	New York, N. Y.
77226		St. s.	JOHN EUTICSON	3,200	2,378	390.0	48.0	27.0	I. f.		1896	Superior, Wis.	Duluth, Minn.
77400		St. s.	John Fleming	164	111	97.1	24.0	10.3	I. t.		1890	Jersey City, N. J.	New York, N. Y.
13170		St. s.	John Fuller	70	45	78.0	18.3	8.6	Wrk.		1864	Philadelphia, Pa.	Do.
76499		St. s.	John Gordon	51	25	67.6	19.0	8.5	I. t.		1884	Saugatuck, Mich.	Cleveland, Ohio.
76025		St. s.	John Gregory	75	46	80.0	17.0	9.3	I. t.		1878	Greenbay, Wis.	Do.
77093		St. s.	John Harlin	79	48	95.0	19.4	7.4	I. t.		1891	Charleston, S. C.	New York, N. Y.

¹ Formerly st. s. Favorite.

² Formerly st. p. Lyde H.

³ Formerly st. s. John Bigley.

MERCHANT STEAM VESSELS OF THE UNITED STATES—Continued.

Official No.	Signal letters.	Rtg.	Name of vessel.	Gross tonnage.	Net tonnage.	Length.	Breadth.	Depth.	Service.	Indicated horse-power.	When built.	Where built.	Home port (where permanent document issues).
						Feet.	Feet.	Feet.					
70879		St. s.	John Harper	1,951	1,632	298.0	40.0	20.8	I. f.		1890	West Bay City, Mich.	Sandusky, Ohio.
70451		St. s.	John Howell	14	7	42.3	11.4	5.4	I. f.		1883	Buffalo, N. Y.	Niagara Falls, N. Y.
70704		St. s.	John Johnson	50	29	68.0	16.9	9.6	I. f.		1887	do	Toledo, Ohio.
77442		St. s.	John Lahn, Jr.	12	8	41.2	9.7	5.5	Fah.		1900	Kewanee, Wis.	Milwaukee, Wis.
76932		St. c. bt.	John Lang	107	75	93.1	17.0	8.3	I. f.		1875	Watkins, N. Y.	Stamford, Conn.
76964		St. s.	John Leatham	75	38	80.0	17.0	8.5	I. f.		1878	Sturgeon Bay, Wis.	Milwaukee, Wis.
76330		St. s.	John Leo	41	20	55.3	15.5	7.6	I. f.		1882	Brooklyn, N. Y.	New York, N. Y.
24368		St. s.	John Lenox	225	140	149.0	25.5	8.7	I. f.		1864	do	do
76696		St. s.	John McCauland	33	23	64.6	16.0	5.0	I. f.		1885	Rondout, N. Y.	Albany, N. Y.
76255		St. s.	John McDermott	22	11	46.5	14.0	5.6	I. f.		1881	Brooklyn, N. Y.	Bridgeport, Conn.
77072		St. p.	John Mackey	124	124	120.0	23.5	3.6	I. p.		1892	Marletta, Ohio	Wheeling, W. Va.
75452		St. s.	John Martin	20	12	57.2	13.5	6.0	I. f.		1871	Algonac, Mich.	Duluth, Minn.
76792		St. s.	John Mitchell	1,864	1,491	283.0	41.4	20.0	I. f.		1889	West Bay City, Mich.	Buffalo, N. Y.
76907		St. p.	John Moren	284	220	148.5	27.0	4.5	I. f.		1885	Pittsburg, Pa.	Pittsburg, Pa.
70409		St. s.	John Navagh	19	9	46.0	13.4	6.3	I. t.		1883	Buffalo, N. Y.	Oswego, N. Y.
77373		St. s.	John Nichols	119	81	84.8	22.7	9.8	I. t.		1899	Athens, N. Y.	New York, N. Y.
76870		St. s.	John Oades	1,454	1,225	212.0	36.6	22.0	I. f.		1890	Detroit, Mich.	Detroit, Mich.
10214		St. s.	John Owen	301	254	148.0	27.0	10.0	I. f.		1864	Chicago, Ill.	Grand Haven, Mich.
75608		St. s.	John Owen	328	245	136.2	25.2	11.8	I. t.		1874	Detroit, Mich.	Port Huron, Mich.
76818		St. s.	John Owen	2,127	1,609	281.0	41.0	20.0	I. f.		1889	Wyandotte, Mich.	Detroit, Mich.
77186		St. c. bt.	John Owens	129	105	90.4	15.7	6.5	I. f.		1893	Canajoharie, N. Y.	Buffalo, N. Y.
77410		St. s.	John Perew	20	14	41.7	13.2	6.2	I. t.		1900	Buffalo, N. Y.	do
76798		St. s.	John Plankinton	1,821	1,461	287.0	40.9	21.0	I. f.		1889	West Bay City, Mich.	Chicago, Ill.
75750		St. s.	John Pridgeon, Jr.	1,211	1,037	221.5	36.3	14.0	I. f.		1875	Detroit, Mich.	Detroit, Mich.
77136		St. s.	John Reese	67	28	65.2	17.0	8.8	I. t.	150	1891	Philadelphia, Pa.	Philadelphia, Pa.
77391		St. p.	John Reilly	220	143	100.0	22.0	5.0	Pra.		1898	St. Lawrence Id., Alaska	San Francisco, Cal.
77369		St. p.	John Rentz	58	53	80.0	18.0	4.0	I. t.		1899	Rock Island, Ill.	Kansas City, Mo.
76753		St. s.	John Rugeo	1,210	950	216.5	35.1	18.7	I. f.		1888	Milwaukee, Wis.	Ogdensburg, N. Y.
76883		St. s.	John Schroeder	372	267	154.8	20.8	11.8	I. f.		1890	Sheboygan, Wis.	Grand Haven, Mich.
75958		St. s.	John Smith	14	10	50.0	11.0	5.3	Fah.		1870	Manitowoc, Wis.	do
70165		St. s.	John Smith	13	6	42.0	11.8	6.0	I. t.		1880	Buffalo, N. Y.	New York, N. Y.
70410		St. s.	John Sparks	22	11	46.1	14.5	5.0	I. t.		1883	Tottenville, N. Y.	do
91998		St. s.	John Spry	583	444	162.0	31.4	11.8	I. f.		1888	Milwaukee, Wis.	Grand Haven, Mich.
13601		St. s.	John Stevens	1,380	1,292	237.6	30.7	10.4	Ctl.		1840	Hoboken, N. J.	New York, N. Y.
13185		St. p.	John Sylvester	495	338	193.0	30.0	9.6	I. p.		1860	Jersey City, N. J.	do
75904		St. s.	John Taxis	22	11	52.5	13.2	6.1	I. t.		1869	Chester, Pa.	Norfolk, Va.
75751		St. s.	John Torrent	18	9	50.0	12.0	5.5	I. t.		1875	Muskegon, Mich.	Chicago, Ill.
76350		St. s.	John West	15	7	48.8	11.6	4.1	I. t.		1882	Rainier, Oreg.	Astoria, Oreg.
77176	K. M. G. V.	St. s.	John Wise	275	168	124.0	28.0	10.9	O. f.		1895	Essex, Mass.	Gloucester, Mass.
77259		St. s.	John A. Alber	32	18	73.0	14.2	5.4	I. f.		1897	Saugatuok, Mich.	Grand Haven, Mich.
76854		St. s.	John A. Bemis	19	18	62.0	11.3	4.0	I. t.		1887	South Bay, N. Y.	New York, N. Y.
77224		St. s.	John A. Bouker	110	80	84.3	21.8	10.6	I. t.		1896	Noank, Conn.	do
76628		St. s.	John A. Dash	33	6	52.0	12.0	4.5	Fah.	40	1886	Erie, Pa.	Erie, Pa.
75216		St. s.	John A. Graybold	34	17	67.5	15.0	5.9	I. t.		1862	East Albany, N. Y.	New York, N. Y.
77012		St. s.	John A. Hart	6	6	41.0	7.0	2.0	I. t.		1886	Jamestown, N. Y.	Chattanooga, Tenn.
77182		St. s.	John A. Stabel	18	12	50.0	11.1	6.0	Fah.		1895	Buffalo, N. Y.	Buffalo, N. Y.
13429		St. p.	John A. Warner	592	520	211.8	27.8	9.0	I. p.		1857	Wilmington, Del.	Philadelphia, Pa.
75401		St. p.	John A. Wood	687	687	198.0	40.0	7.0	I. t.		1870	Pittsburg, Pa.	Pittsburg, Pa.
77403	K. Q. T. F.	St. s.	John B. Collins	325	238	117.3	22.8	10.9	I. f.		1901	Tottenville, N. Y.	Perth Amboy, N. J.
76878		St. c. bt.	John B. Dallas	127	91	92.7	17.7	8.7	I. f.		1890	Lookport, N. Y.	New York, N. Y.
77037		St. s.	John B. KETCHUM 2d.	908	770	193.4	40.5	13.0	I. p.		1892	Toledo, Ohio.	Port Huron, Mich.
77212		St. s.	John B. Patton	39	27	54.4	15.5	7.0	I. t.		1896	Tuckerton, Pa.	Philadelphia, Pa.
77283		St. p.	John B. Robinson	43	43	90.0	18.0	3.5	I. f.		1897	Shiloh, La.	Louisville, Ky.
77173		St. s.	John B. Teyvor	1,713	1,318	308.0	38.0	24.0	I. f.	1,200	1895	West Superior, Wis.	Duluth, Minn.
76239		St. s.	John C. Bradley	45	22	66.0	17.0	7.7	I. t.		1881	Philadelphia, Pa.	Philadelphia, Pa.
75380		St. s.	John C. Cottingham	24	12	59.0	14.0	6.0	I. t.		1872	Pettys Island, N. J.	Boston, Mass.
70170		St. p.	John C. Fisher	150	150	133.0	25.0	3.4	I. p.		1880	Pittsburg, Pa.	Cincinnati, Ohio.
70204		St. s.	John C. Gault	1,212	1,093	218.0	32.6	13.4	I. f.		1881	Buffalo, N. Y.	Detroit, Mich.
75420		St. s.	John C. Ingram	30	16	53.8	14.8	7.0	I. t.		1872	do	Buffalo, N. Y.
70206		St. s.	John C. Mallonee	34	17	62.1	15.2	6.5	I. t.		1882	Baltimore, Md.	Brunswick, Ga.
77292		St. s.	John C. Mann	33	16	60.0	15.5	6.9	I. t.		1898	Ashland, Wis.	Marquette, Mich.
80777		St. s.	John C. Pringle	474	389	173.5	30.7	12.0	I. f.		1880	Detroit, Mich.	Buffalo, N. Y.
95227		St. s.	John D. Dalley	70	54	75.9	18.0	9.6	I. t.		1873	Chester, Pa.	New York, N. Y.
76571		St. s.	John D. Dwyer	62	41	72.0	15.5	7.0	I. p.	35	1885	Ludington, Mich.	Grand Haven, Mich.
76751		St. s.	John D. Schoonmaker	50	38	82.5	17.9	7.0	I. t.		1888	Rondout, N. Y.	Albany, N. Y.
76740		St. s.	John E. Berwind	75	37	80.6	18.2	8.1	I. t.		1888	Newburgh, N. Y.	Perth Amboy, N. J.
76700		St. s.	John E. Hall	343	270	139.0	28.6	10.9	I. f.		1880	Manitowoc, Wis.	Oswego, N. Y.
77156		St. s.	John E. Mehrer	70	38	75.0	18.0	9.1	I. t.		1894	Philadelphia, Pa.	Philadelphia, Pa.
70705		St. s.	John E. Monk	36	18	60.0	16.4	6.8	I. p.		1887	Sandusky, Ohio.	Sandusky, Ohio.
10034		St. p.	John E. Moore	135	84	113.6	20.7	7.8	I. p.		1853	Hoboken, N. J.	New York, N. Y.
76075		St. s.	John E. Tygart	224	154	109.0	22.0	7.0	I. f.		1870	Philadelphia, Pa.	do

¹ Formerly st. s. Transit.

² Formerly * st. p. Jim McConnell.

³ Formerly st. s. G. J. Truesdell.

⁴ Formerly st. s. May Durr.

⁵ Formerly st. s. W. H. Gratzwick.

⁶ Formerly st. s. Henry A. Crawford.

⁷ Formerly st. p. Only Son.

MERCHANT STEAM VESSELS OF THE UNITED STATES—Continued.

Official No.	Signal letters.	Rig.	Name of vessel.	Gross tonnage.	Net tonnage.	Length.	Breadth.	Depth.	Service.	Indicated horsepower.	When built.	Where built.	Home port (where permanent document issues).
						Feet.	Feet.	Feet.	I. f.				
76645		St. s.	John F. Eddy	1,678	1,252	259.2	37.0	20.0	I. f.		1886	Detroit, Mich.	Niagara Falls, N. Y.
76262		St. p.	John F. Lincoln	249	249	155.0	32.0	0.2	Per.		1881	Jeffersonville, Ind.	Dubuque, Iowa.
77449		St. s.	John F. May	62	42	76.3	17.0	0.8	I. p.		1900	Manitowoc, Wis.	Chicago, Ill.
76877		St. s.	John F. Smith	235	142	126.0	24.0	9.0	Per.		1890	Wilmington, Del.	Philadelphia, Pa.
77241		St. p.	John G. Carlisle	710	600	135.6	29.8	11.7	I. p.		1896	Noank, Conn.	New York, N. Y.
76822		St. s.	JOHN G. McCULLOUGH	1,309	1,007	200.4	45.0	14.5	Per.		1891	Philadelphia, Pa.	Do.
13160		St. s.	John G. Stevens	20	14	67.0	13.1	5.0	I. t.		1856	do.	Do.
76658		St. p.	JOHN H. BRINCKERHOFF	334	225	111.0	27.3	11.5	I. t.		1889	Newburgh, N. Y.	Do.
76324		St. s.	John H. Cordts	104	97	114.5	25.0	10.5	I. t.		1893	do.	Albany, N. Y.
77164	K. M. W. D.	St. s.	JOHN H. ESTILL	243	121	117.9	23.0	13.0	Ph.	600	1894	Nov. port News, Va.	Savannah, Ga.
76935		St. s.	John H. Hudler	24	12	57.0	13.3	4.9	I. t.		1880	Kingsport, N. Y.	New York, N. Y.
77021		St. s.	John H. Joffery, Jr.	12	6	41.7	12.0	7.5	I. t.		1892	Duluth, Minn.	Duluth, Minn.
145223		St. lge.	John H. Pauly	259	178	116.2	23.0	9.0	I. f.		1880	Oswego, N. Y.	Detroit, Mich.
75370		St. p.	JOHN H. STARIN	904	674	202.0	32.1	11.5	J. p.		1895	Baltimore, Md.	New York, N. Y.
75797		St. s.	John H. Sterrett	29	29	70.2	13.3	5.5	I. p.		1875	Lynchburg, Tex.	Galveston, Tex.
76940		St. s.	John I. Brady	118	59	96.8	21.0	9.4	I. p.	200	1891	Baltimore, Md.	Chicago, Ill.
77288		St. s.	JOHN I. BRADY	72	49	72.0	17.0	8.1	I. t.		1897	Philadelphia, Pa.	Philadelphia, Pa.
77450		St. s.	JOHN J. ALBRIGHT	4,805	3,298	410.0	60.0	28.0	I. p.		1901	Cleveland, Ohio.	Cleveland, Ohio.
76043		St. p.	John J. Brown	89	89	115.4	25.3	4.8	Per.		1886	Jeffersonville, Ind.	New Orleans, La.
77153		St. s.	JOHN J. HAGAN	26	10	45.8	13.0	5.7	I. t.		1894	Philadelphia, Pa.	Philadelphia, Pa.
77238		St. p.	John J. Healy	450	241	175.0	36.0	5.3	I. p.		1896	St. Michael, Alaska	St. Michael, Alaska.
77002	K. L. C. W.	St. s.	John J. Hill	974	786	170.0	40.9	17.1	O. f.		1892	Marino City, Mich.	Port Huron, Mich.
77170		St. s.	JOHN J. McWILLIAMS	3,400	2,808	352.0	44.8	22.8	I. f.		1895	West Bay City, Mich.	Do.
130021		St. s.	John J. White	13	7	42.8	12.0	4.0	I. t.		1872	New York, N. Y.	New York, N. Y.
22995		St. s.	John J. Wilson, Jr.	31	16	64.0	14.0	6.4	I. t.		1861	Buffalo, N. Y.	Do.
77419		St. s.	JOHN K. COWEN	160	109	105.0	21.5	10.3	I. t.	350	1900	Baltimore, Md.	Baltimore, Md.
76943		St. p.	John K. Speed	1,090	1,090	261.0	42.0	8.0	I. p.		1891	Madison, Ind.	Cincinnati, Ohio.
77183		St. p.	John L. Day	491	235	123.7	30.1	5.3	I. p.		1893	Lumber City, Ga.	Brunswick, Ga.
76939		St. s.	John L. Lawrence	100	67	97.0	19.8	9.6	Fsh.		1877	New London, Conn.	Greenport, N. Y.
76951		St. p.	JOHN M. COLE	318	217	130.0	30.6	5.0	I. f.		1886	Charleston, S. C.	Georgetown, S. C.
76780		St. s.	John M. Nicol	2,126	1,649	263.0	41.0	15.7	I. f.		1889	West Bay City, Mich.	Buffalo, N. Y.
76989		St. s.	JO. N. GILLEN	1,322	1,119	221.7	35.1	19.3	I. f.		1879	Cleveland, Ohio.	Cleveland, Ohio.
76972		St. s.	John P. Manning	13	7	40.0	11.0	3.8	Fsh.		1891	Ashtabula, Ohio.	Do.
77314		St. s.	John P. Rauderson	28	20	54.5	14.5	5.0	I. t.		1898	New Baltimore, N. Y.	New Haven, Conn.
77119		St. s.	John P. Smith	46	25	59.7	12.0	3.1	I. t.		1893	Berwick, La.	Galveston, Tex.
76776		St. s.	John R. Williams	23	11	55.7	13.0	6.0	I. t.		1888	Buffalo, N. Y.	New York, N. Y.
13192		St. p.	John S. Darcy	772	669	191.0	33.0	11.3	Per.		1857	Brooklyn, N. Y.	Do.
75974		St. s.	John S. Gunby	43	24	72.0	17.2	7.1	I. t.		1877	Baltimore, Md.	Mobile, Ala.
76963		St. p.	John S. Horron	14	7	30.0	12.0	5.0	I. t.		1891	Bordentown, N. J.	Philadelphia, Pa.
10175		St. s.	John S. Hopkins	593	452	203.9	35.3	7.0	I. p.		1880	Pittsburg, Pa.	Paducah, Ky.
77427	K. Q. G. C.	St. s.	John S. Kimball	1,588	1,205	223.0	38.0	24.1	O. p.		1900	Evoret, Wash.	San Francisco, Cal.
76999		St. s.	John S. Parsons	203	138	118.0	21.4	11.0	I. f.		1891	Chamont, N. Y.	Capo Vincent, N. Y.
13437		St. s.	John S. Shriver	293	228	146.1	23.9	8.0	I. f.		1857	Wilmington, Del.	Philadelphia, Pa.
75395		St. s.	John S. Smith	70	35	75.0	18.5	9.1	I. t.		1872	Philadelphia, Pa.	New York, N. Y.
76342		St. s.	John T. Pratt	60	30	74.5	17.1	7.4	I. t.		1882	Tottenville, N. Y.	Do.
77371		St. s.	John T. Welch	59	49	63.9	18.0	7.2	I. t.		1899	do.	Do.
76973		St. lge.	John V. Craven	183	125	109.4	23.5	8.1	I. f.	125	1891	Wilmington, Del.	Do.
77077		St. p.	John W. Alles	167	107	135.0	25.0	4.5	I. t.		1892	Pittsburg, Pa.	Pittsburg, Pa.
76672		St. s.	John W. Dodge	59	25	50.4	17.0	4.4	Oys.		1887	Pawtuxet, R. I.	Providence, R. I.
13768		St. s.	John W. Garrett	393	313	155.0	23.0	8.7	I. f.		1867	Wilmington, Del.	Philadelphia, Pa.
76891		St. p.	John W. Garrett	1,343	1,270	351.0	41.0	11.5	Per.		1887	do.	New York, N. Y.
77407		St. s.	JOHN W. GATES	5,910	4,140	478.0	62.0	30.0	I. f.		1900	Lorain, Ohio	Duluth, Minn.
76890		St. s.	JOHN W. MOORE	1,061	1,689	240.0	40.0	21.0	I. p.		1899	Toledo, Ohio	Cleveland, Ohio.
77282		St. p.	John W. Thomas	208	158	100.0	20.5	4.2	I. p.		1897	Jeffersonville, Ind.	Nashville, Tenn.
100458		St. s.	John Chester Morrison	48	24	70.4	16.9	7.5	I. t.		1867	South Rondout, N. Y.	Boston, Mass.
77139		St. s.	John Twoly Brusstar	107	77	105.0	10.5	8.5	I. p.		1894	Baltimore, Md.	Tappanhook, Va.
77420		St. s.	JOHNSTOWN	225	91	88.0	22.0	12.2	I. t.		1900	Wilmington, Del.	Wilmington, Del.
76588		St. s.	Joker	14	7	37.9	11.3	3.8	Fsh.		1885	Sebewaing, Mich.	Grand Haven, Mich.
76405		St. c. ht.	Joliet	93	53	98.0	17.0	7.0	I. f.		1883	Lockport, Ill.	Chicago, Ill.
70873		St. s.	JOLIET	1,021	1,506	206.0	38.2	19.8	I. p.		1890	Cleveland, Ohio.	Duluth, Minn.
77395		St. s.	Jonas H. French	195	132	100.0	30.0	7.6	O. f.		1899	Newburyport, Mass.	Houeester, Mass.
77440		St. s.	Jones	29	11	49.1	14.2	5.3	I. f.		1900	Charleston, S. C.	Charleston, S. C.
76576		St. p.	Joppa	607	483	190.0	31.1	9.0	I. p.		1885	Wilmington, Del.	Baltimore, Md.
76245		St. s.	Jose Trombly	11	10	50.5	12.0	3.6	Fsh.		1881	Sebewaing, Mich.	Port Huron, Mich.
13178		St. s.	Joseph Baker	43	23	66.8	17.4	6.0	I. t.		1862	Wilmington, Del.	Saco, Me.
75502		St. s.	Joseph Church	234	117	140.8	18.9	10.2	Fsh.		1873	Fall River, Mass.	Greenport, N. Y.
75959		St. s.	Joseph Cooper, Jr.	193	51	93.4	20.9	8.7	I. t.		1877	New Orleans, La.	Galveston, Tex.
70317		St. s.	Jos. Goldsmith	60	39	82.0	17.6	7.8	I. t.		1882	Milwaukee, Wis.	Toledo, Ohio.
76236		St. s.	Joseph Gordon	39	20	65.0	11.2	4.3	I. p.		1881	Bay City, Mich.	Grand Haven, Mich.
77431		St. p.	Joseph Kellogg	462	342	139.2	26.5	7.2	I. p.		1900	Portland, Oreg.	Portland, Oreg.
76810		St. s.	Joseph Peene, sr.	86	43	82.2	21.0	8.9	I. t.		1889	Tottenville, N. Y.	New York, N. Y.
76906		St. s.	Joseph Thornborne	51	25	72.1	16.8	5.6	I. t.		1890	New Orleans, La.	Shieldsboro, Miss.

¹ Formerly st. s. Thomson Kingsford.
² Formerly U. S. R. C. McCulloch.

³ Formerly st. s. New Amsterdam.
⁴ Formerly st. s. Sam. Rotun.

⁵ Formerly U. S. Engineer st. s. A. A. Humphreys.
⁶ st. s. Atlantic.

MERCHANT STEAM VESSELS OF THE UNITED STATES—Continued.

Official No.	Signal letters.	Rig.	Name of vessel.	Gross tonnage.	Net tonnage.	Length.	Breadth.	Depth.	Service.	Indicated horsepower.	When built.	Where built.	Home port (where permanent document issues).
						Feet.	Feet.	Feet.					
75971		St. s.	Joseph Stickney	134	67	93.3	21.3	10.8	I. t.		1877	Philadelphia, Pa.	Perth Amboy, N. J.
75798		St. p.	Joseph Walton	300	300	158.0	27.0	5.0	I. t.		1873	Pittsburg, Pa.	Pittsburg, Pa.
75475		St. s.	Joseph Zano	41	20	70.0	17.0	7.0	I. t.		1873	Solomon Island, Md	Washington, D. C.
77343		St. p.	Joseph A. Breux	86	56	110.0	24.0	3.0	I. p.		1890	New Iberia, La.	Washhear, La.
77472		St. s.	Jos. B. Dewey	22	15	64.4	16.4	5.7	I. t.		1901	Monroe, Mich.	Detroit, Mich.
75869		St. p.	Joseph B. Williams	801	801	210.0	40.0	6.5	I. t.		1870	Pittsburg, Pa.	Pittsburg, Pa.
76711		Gal. s.	Joseph C. Knapp	38	30	51.5	21.0	5.0	I. f.		1887	Greenpoint, N. Y.	Bridgeport, Conn.
76910		St. s.	Joseph C. Rich	25	13	55.0	13.5	5.4	I. t.		1890	Mobile, Ala.	New Orleans, La.
76529		St. s.	Joseph C. Salt	152	118	105.3	23.0	8.4	I. f.		1884	Saugatuck, Mich.	Duluth, Minn.
76971		St. p.	Joseph G. Totten	15	13	52.0	14.0	4.2	Fer.		1869	Bucksport, Me.	Bucksport, Me.
75995		St. s.	Jos. H. Redmond	47	23	74.5	17.0	8.0	I. f.		1869	San Francisco, Cal.	San Francisco, Cal.
77294		St. p.	JOSEPH J. O'DONOHUE	901	568	174.4	36.0	13.0	Fer.		1898	Chester, Pa.	New York, N. Y.
76933	K. H. J. F.	St. s.	JOSEPH L. COLBY	1,215	914	205.0	36.0	22.0	I. f.		1890	Superior, Wis.	Duluth, Minn.
75154		St. s.	Joseph L. Hurd	557	389	171.0	29.2	10.9	I. f.		1869	Detroit, Mich.	Milwaukee, Wis.
76687		St. s.	Jos. L. Stephens	85	35	103.0	20.4	4.2	Fer.		1887	Jeffersonville, Ind.	Kansas City, Mo.
77375		St. s.	Joseph M. Clark	93	63	86.2	20.7	9.3	I. t.		1889	Baltimore, Md.	Norfolk, Va.
75315		St. s.	Joseph S. Fay	1,220	1,110	215.6	33.6	14.8	I. f.		1871	Cleveland, Ohio.	Cleveland, Ohio.
75541		St. s.	Joseph S. Spluney	15	7	43.6	13.2	6.0	I. t.		1873	Buffalo, N. Y.	Toledo, Ohio.
77359		St. s.	Joseph W. Ross	27	18	49.0	15.4	6.5	I. t.		1899	East Boston, Mass.	Boston, Mass.
15998	K. G. J. T.	St. y.	Josephine	65	38	90.0	16.7	8.3	Yct.		1872	Brooklyn, N. Y.	Do.
76609		St. s.	Josephine	120	85	69.0	21.0	6.2	Oys.		1885	Stratford, Conn.	Bridgeport, Conn.
76618		St. s.	Josephine	774	617	165.0	31.8	19.0	O. t.		1880	Milwaukee, Wis.	Mobile, Ala.
76892		St. p.	Josephine	67	67	87.0	23.0	4.8	Fer.		1889	Pittsburg, Pa.	Pittsburg, Pa.
77050		St. s.	Josephine	33	16	60.0	13.0	6.3	I. t.		1892	Scranton, Miss.	Galveston, Tex.
77365	K. P. G. M.	St. y.	JOSEPHINE	974	557	215.0	30.2	16.0	Yct.		1899	Philadelphia, Pa.	Philadelphia, Pa.
76696		St. s.	Josephine B.	68	30	80.1	17.9	7.1	I. t.		1879	Buffalo, N. Y.	New York, N. Y.
13193		St. s.	Josephine Hovey	11	5	48.0	9.8	4.0	I. p.		1865	New York, N. Y.	Portland, Me.
75770		St. s.	Josephine Lincoln	18	9	46.8	10.5	5.6	I. t.		1875	Bordentown, N. J.	Philadelphia, Pa.
105974		St. p.	Josephine Loviza	93	93	113.6	22.2	3.7	I. p.		1880	Cincinnati, Ohio	New Orleans, La.
75902		St. p.	Josh Cook	384	384	105.0	30.0	5.0	I. t.		1876	Pittsburg, Pa.	Pittsburg, Pa.
76906		St. s.	Joshua Loviness	91	65	77.2	22.0	4.7	I. p.		1876	City Island, N. Y.	Baltimore, Md.
76782		St. s.	Joshua Lovett	169	84	111.2	22.0	11.0	O. t.		1888	Boston, Mass.	Boston, Mass.
76661		St. s.	Josiah W. Cloud	17	8	35.5	13.0	5.3	I. t.		1870	Camden, N. J.	New York, N. Y.
75510		St. p.	Josie	237	233	148.2	28.6	4.8	I. t.		1873	Madison, Ind.	St. Louis, Mo.
76660		St. s.	Josie	10	5	39.7	9.6	3.0	I. t.		1886	Smithereek, N. C.	Georgetown, S. C.
76974		St. s.	JOSIE	73	73	95.0	25.0	9.0	Fer.		1891	Jeffersonville, Ind.	New Orleans, La.
77112		St. s.	Josie	20	10	46.0	15.0	4.4	I. p.		1893	Bay City, Mich.	Port Huron, Mich.
76692		St. p.	Josie W.	156	150	140.0	30.4	4.8	I. p.		1885	Hollo Vernon, Pa.	Mobile, Ala.
76569		St. p.	Josie L. K.	22	14	60.0	14.0	2.5	I. p.		1884	Chamberlain, S. Dak.	Omaha, Nebr.
77098		St. p.	Josie Burrows	131	98	99.0	18.5	4.8	I. f.	50	1893	Aberdeen, Wash.	Seattle, Wash.
76942		St. p.	JOY PATTON	63	63	100.0	21.3	5.0	I. p.		1891	Dubuque, Iowa	Memphis, Tenn.
77423		Na. s.	Juanita	14	8	41.9	12.0	4.5	I. p.		1900	Lubec, Me.	Lubec, Me.
96324	K. M. P. V.	St. y.	Juanita	109	74	118.6	16.6	9.3	Yct.		1890	Nyack, N. Y.	New York, N. Y.
91760		St. s.	Judge Moore	27	13	62.3	13.7	5.4	Oys.		1885	Tarrytown, N. Y.	Eastport, Me.
77364		St. y.	Julia	19	11	50.7	12.3	4.5	Yct.		1899	Weymouth, Mass.	Boston, Mass.
3654		St. p.	Julia	451	451	180.0	36.4	4.7	I. p.		1895	St. Louis, Mo.	Memphis, Tenn.
76329		St. p.	Julia	170	120	109.7	20.6	6.1	Fer.		1882	Westerly, R. I.	New York, N. Y.
77243		St. s.	Julia	7	5	45.6	11.2	3.5	I. p.		1896	Newbern, N. C.	Newbern, N. C.
77306		St. y.	Julia B.	25	17	79.0	8.4	8.0	Yct.		1899	Stillwater, Minn.	St. Paul, Minn.
150583		St. s.	Julia Safford	108	73	110.0	23.0	6.0	Fer.		1892	Romont, N. Y.	Albany, N. Y.
75400		St. s.	Julia A. Brahnard	15	15	54.5	12.2	6.0	I. t.		1872	Albany, N. Y.	Do.
77070		St. s.	Julia C. Haummel	28	10	55.2	14.5	6.0	Fsh.		1891	Manitowoc, Wis.	Milwaukee, Wis.
77230		St. s.	Julian J. Fleetwood	38	10	70.6	14.0	6.0	I. p.	100	1896	Hartford, N. C.	Renton, N. C.
77121		St. bgo.	Julian S. Taylor	262	189	132.6	23.8	9.1	O. f.		1893	Madison, Md.	Seaford, Del.
76765		St. s.	Julian V. O'Brien	57	28	68.4	17.4	8.3	I. t.		1888	Buffalo, N. Y.	Buffalo, N. Y.
77317		St. p.	Julien Poydras	188	188	145.0	28.0	4.0	I. p.		1898	Jeffersonville, Ind.	New Orleans, La.
76210		St. y.	Juliet	13	9	42.0	9.3	4.0	Yct.		1881	Bristol, R. I.	Newport, R. I.
77350		St. p.	Juliet	15	15	60.0	22.0	2.0	Fer.		1899	Pittsburg, Pa.	Pittsburg, Pa.
77035		St. s.	Juliette	132	78	95.8	23.1	7.5	I. p.		1892	Bath, Mo.	Rockland, Me.
77100		St. s.	Juliette W. Murray	56	28	60.0	17.0	6.7	I. t.		1894	Portsmouth, Va.	Norfolk, Va.
77089		St. s.	Julius Elbert	42	21	60.0	15.0	5.6	I. p.		1893	Blotzi, Miss.	Sheldoboro, Miss.
77270		St. s.	Julius Wolf	24	12	59.4	13.5	6.2	I. p.		1897	Lubec, Me.	Eastport, Me.
76398		St. s.	Jumbo	14	8	42.0	12.0	3.6	I. t.		1883	Bay Point, Fla.	Pensacola, Fla.
76844		St. p.	Jumbo	40	40	58.0	20.0	3.0	Pld.		1889	Winona, Minn.	La Crosse, Wis.
77294		St. s.	Jumeau	110	75	80.0	15.8	7.3	I. p.		1897	Portland, Oreg.	Portland, Oreg.
75585		St. s.	Jumlata	111	55	91.0	20.5	9.5	I. t.		1871	Brooklyn, N. Y.	New York, N. Y.
76012		St. s.	Juniata	1,708	1,474	252.5	35.0	15.3	I. f.		1878	Buffalo, N. Y.	Erle, Pa.
76793		St. p.	Juniata	98	98	134.0	22.5	4.2	I. f.		1880	Winona, Minn.	St. Paul, Minn.
77220		St. s.	Juniata	0	6	32.6	8.2	3.5	Fsh.		1893	Tacoma, Wash.	Pt. Townsend, Wash.
77274	K. N. F. H.	St. shp.	JUNIATA	2,551	1,757	270.0	42.0	16.0	O. p.	2,500	1897	Whilmington, Del.	Baltimore, Md.
77413		St. p.	Juniata	150	95	135.0	24.0	4.0	I. p.		1900	Elizabeth, Pa.	Pittsburg, Pa.
77394		St. p.	Junior	33	33	69.3	16.1	3.4	I. t.		1890	Kansas City, Mo.	Kansas City, Mo.

1 Formerly st. y. Lurlino.

2 Formerly { a st. s. Josephine.
b British st. s. Josephine.

3 Formerly st. p. { a A. T. Jenks.

b Ed. Durant, Jr.

4 Formerly st. y. Hlawatha.

5 Formerly st. s. Marion.

6 Formerly st. p. Belle of Calhoun.

7 Formerly st. s. Pilot.

1 Composite.

MERCHANT STEAM VESSELS OF THE UNITED STATES—Continued.

Official No.	Signal letters.	Rtg.	Name of vessel.	Gross tonnage.	Net tonnage.	Length.	Breadth.	Depth.	Service.	Indicated horsepower.	When built.	Where built.	Home port (where permanent document issues).
						Feet.	Feet.	Feet.					
75496		St. s.	Juniper	23	11	56.6	13.8	4.6	I. t.		1873	Norfolk, Va.	Norfolk, Va.
75815		St. p.	Junius S. Morgan	438	438	195.0	44.5	7.0	Per.		1875	Jeffersonville, Ind.	St. Louis, Mo.
75862		St. s.	June	22	14	56.5	11.5	4.6	T. p.		1876	Coos River, Oreg.	Coos Bay, Oreg.
75872		St. s.	June	62	31	81.0	17.0	7.8	T. p.		1876	Camden, N. J.	Savannah, Ga.
76024		St. s.	June	84	42	78.5	18.1	9.3	I. t.		1878	do	Philadelphia, Pa.
76047		St. s.	June	80	40	83.5	18.4	8.5	I. t.		1879	Philadelphia, Pa.	Philadelphia, Pa.
76131		St. s.	June	28	14	58.3	13.1	5.6	Msc.		1880	Bath, Me.	Bath, Me.
76191		St. s.	June	41	21	69.0	16.0	6.9	I. t.		1881	Alexandria, Va.	Alexandria, Va.
136428		St. s.	June	75	37	74.0	18.5	8.9	T. p.	300	1894	Boston, Mass.	Boston, Mass.
76314		St. s.	Jupiter	54	39	68.0	20.0	6.0	I. t.		1882	Darien, Conn.	New York, N. Y.
77340		St. s.	Jupiter	11	7	30.0	10.6	4.0	Fsh.		1898	Tacoma, Wash.	Tacoma, Wash.
77458		St. s.	JUPITER	3,719	2,769	346.0	48.0	28.0	I. p.		1901	Lorain, Ohio	Cleveland, Ohio.
K.													
14476		St. p.	K. M. Hutchinson	180	130	127.0	24.0	4.0	I. p.		1880	Oshkosh, Wis.	Milwaukee, Wis.
14408		St. p.	Kanterskill	1,361	855	270.2	38.0	0.8	T. p.		1882	Athens, N. Y.	Albany, N. Y.
161082	K. M. Q. V.	St. s.	Kadlak	114	58	106.0	22.5	0.7	O. f.	350	1896	Alameda, Cal.	San Francisco, Cal.
101074		St. y.	Kaolma	9	6	59.7	8.4	3.6	Yet.		1895	Sing Sing, N. Y.	New York, N. Y.
101149		St. s.	Kaena	35	24	61.5	15.0	5.0	O. f.		1878	San Francisco, Cal.	Honolulu, H. I.
14311		St. s.	Kaiser Wilhelm	28	18	53.4	12.5	5.5	I. t.		1874	Grand Haven, Mich.	Marquette, Mich.
161133	K. P. N. F.	St. s.	Kalulani	334	243	140.5	30.0	12.0	O. f.		1899	Alameda, Cal.	Honolulu, H. I.
161107	K. N. L. P.	St. y.	Kaloda	70	47	96.4	15.4	8.3	Yet.		1898	Boston, Mass.	Baltimore, Md.
101026		St. s.	KALISTA	9	7	47.9	0.3	3.9	T. p.		1892	Geneva, Ohio	Evansville, Ind.
14458		St. s.	Kaliyuga	1,041	1,581	269.0	40.2	20.7	T. f.		1887	St. Clair, Mich.	Cleveland, Ohio.
14420		St. s.	Kalkaska	679	555	178.0	33.8	15.5	I. f.		1884	do	Chicago, Ill.
101037		St. s.	Kalolah	42	21	80.9	14.0	10.1	Yet.		1893	Bristol, R. I.	New York, N. Y.
101023		St. y.	Kanaka	14	7	46.7	10.2	2.8	Yet.	60	1891	Redbank, N. J.	Cleveland, Ohio.
101088		St. p.	Kanawha	429	420	180.0	35.2	5.2	T. p.		1896	Ironton, Ohio	Wheeling, W. Va.
161123	K. P. D. W.	St. y.	KANAWHA	475	323	208.4	24.4	14.8	Yet.		1899	New York, N. Y.	New York, N. Y.
161035		St. p.	Kanawha Belle	133	130	128.0	24.2	4.0	T. p.		1892	Charleston, W. Va.	Wheeling, W. Va.
14391		St. s.	Kansas City	18	14	48.0	16.1	4.5	Msc.		1881	Greenport, N. Y.	New Haven, Conn.
14488	K. G. R. V.	St. shp.	Kansas City	3,679	2,163	327.0	45.0	18.8	O. p.	4,000	1899	Chester, Pa.	Savannah, Ga.
14427	K. C. L. B.	St. s.	Karluk	321	217	125.0	27.0	14.2	Whl.		1881	Bonita, Cal.	San Francisco, Cal.
101143		St. y.	Karma	38	19	78.3	12.3	0.8	Yet.		1900	Ogdensburg, N. Y.	Ogdensburg, N. Y.
161078		St. s.	KATAHDIN	1,380	1,103	239.1	38.0	14.0	O. f.		1895	West Bay City, Mich.	Port Huron, Mich.
191136		St. s.	Katahdin	44	25	63.6	17.6	8.3	I. t.		1899	Seattle, Wash.	Seattle, Wash.
14307		St. s.	Kato	21	10	51.2	13.2	5.3	I. t.		1874	Vallejo, Cal.	San Francisco, Cal.
14483		St. s.	Kato	47	20	62.0	15.5	6.4	I. t.	40	1889	Bay Mills, Mich.	Marquette, Mich.
161090		St. s.	KATE	30	15	45.0	14.0	5.8	I. t.		1896	Nowburgh, N. Y.	New York, N. Y.
101116		St. p.	KATE ADAMS	595	555	240.0	40.0	6.0	I. p.		1898	Jeffersonville, Ind.	Memphis, Tenn.
161021		St. s.	Kato Buckley	21	10	47.0	13.4	4.0	I. t.		1891	Brooklyn, N. Y.	New York, N. Y.
14467		St. s.	Kato Cannon	50	25	63.7	18.7	7.9	I. t.		1887	Norfolk, Va.	Savannah, Ga.
14171		St. p.	Kato Keen	32	32	80.0	15.0	3.0	I. t.		1865	Clayton, Iowa	Rock Island, Ill.
14439		St. s.	Kato White	24	18	66.1	15.8	5.2	Fsh.		1885	Erie, Pa.	Erie, Pa.
14040		St. s.	Kato Williams	161	110	112.6	20.9	9.8	I. t.		1862	Cleveland, Ohio	Milwaukee, Wis.
161099		St. s.	Kato Wilson	15	10	48.4	12.6	4.5	Fsh.		1897	Buffalo, N. Y.	Erie, Pa.
14461		St. s.	Kato G. Stevens	104	52	85.0	25.5	6.8	Oys.		1887	Stratford, Conn.	Bridgeport, Conn.
145502		St. p.	Katharine	146	146	125.0	20.0	4.0	Per.		1889	Jeffersonville, Ind.	Cairo, Ill.
101174		G. s.	Katharine	9	8	34.5	12.3	4.0	I. p.		1901	Amityville, N. Y.	Patchogue, N. Y.
101099		St. s.	Katharine W.	59	37	74.7	19.0	0.0	Per.		1895	Philadelphia, Pa.	Philadelphia, Pa.
161077		St. s.	KATHARINE T. WILBUR	54	37	58.2	17.3	7.5	I. p.		1895	Buffalo, N. Y.	Oswego, N. Y.
161121		St. s.	Katharine Francesca	75	51	72.8	17.9	9.4	I. t.		1898	Athens, N. Y.	New York, N. Y.
81288		St. p.	Kathryn	67	67	104.0	21.5	3.5	I. p.		1896	Elizabeth, W. Va.	Pittsburg, Pa.
101087		St. s.	Kathryn	84	57	77.0	20.0	9.2	I. t.		1896	Tottenville, N. Y.	New York, N. Y.
161033		St. s.	Katie	89	45	80.3	20.0	9.0	I. p.		1892	Baltimore, Md.	Norfolk, Va.
161068		St. p.	Katie	28	28	75.0	16.0	2.5	Per.		1895	New Matamoras, Ohio	Wheeling, W. Va.
115829		St. p.	Katie	530	459	153.5	31.0	6.3	I. p.		1882	Charleston, S. C.	Savannah, Ga.
120720		St. s.	Katie D.	24	12	45.7	15.0	7.0	I. t.		1891	Brooklyn, N. Y.	New York, N. Y.
161172		G. s.	Katie M.	13	11	41.0	13.0	4.3	I. p.		1901	East Rockaway, N. Y.	Patchogue, N. Y.
14345		St. s.	Katie Cook	39	19	57.5	15.2	5.8	I. t.		1876	Parkersburg, Oreg.	Coos Bay, Oreg.
14418		St. s.	Katie Volght	18	9	50.0	13.0	5.5	I. t.		1883	Wilmington, Del.	Philadelphia, Pa.
161137		St. s.	Katie Weir	9	5	41.0	9.8	3.5	I. t.		1900	Portland, Oreg.	Portland, Oreg.
101011		St. y.	Katrina	20	10	73.0	9.0	4.0	Yet.		1890	Bristol, R. I.	Bristol, R. I.
101093	K. M. W. G.	St. y.	Katrina	52	35	99.2	13.7	7.9	Yet.		1897	do	Hartford, Conn.
14405		St. s.	Katy	93	42	76.0	13.4	8.5	I. t.		1862	Eden Landing, Cal.	Pt. Townsend, Wash.
101171		G. s.	Katy Did.	14	11	51.0	14.5	3.8	Fsh.		1901	Bridgeport, Conn.	Greenport, N. Y.
125443	K. Q. B. L.	St. s.	Kaunul	366	265	154.0	32.0	10.5	O. f.	250	1887	San Francisco, Cal.	Honolulu, H. I.
161177		St. s.	Kayak	115	73	91.0	23.5	10.0	I. t.	225	1901	Alameda, Cal.	San Francisco, Cal.
161055		St. s.	Keansargo	16	8	47.5	12.0	5.2	I. t.		1894	Boston, Mass.	Boothbay, Me.
161061		St. s.	KEANSAROE	3,092	2,721	328.0	44.2	23.0	I. p.		1894	Chicago, Ill.	Cleveland, Ohio.

1 Formerly st. s. Erastus Baldwin.
 2 Formerly Hawaiian st. s. Kaena.
 3 Formerly st. p. The Now Idea.
 4 Formerly st. p. W. A. Hilton.
 5 Formerly st. p. Santee.
 6 Formerly st. s. Crystal Water Co.

7 Formerly st. s. Monitor.
 8 U. S. S. Monterey.

9 Formerly st. s. Cosmopolis.
 10 Hawaiian Kaula.

11 Composite.

MERCHANT STEAM VESSELS OF THE UNITED STATES—Continued.

Official No.	Signal letters.	Rtg.	Name of vessel.	Gross tonnage.	Net tonnage.	Length.	Breadth.	Depth.	Service.	Indicated horsepower.	When built.	Where built.	Home port (where permanent document issued).
						Feet.	Feet.	Feet.					
130466	K. Q. B. M.	St. s.	Ko Au Hou	203	192	117.5	28.5	9.0	O. p.	193	1894	Port Blakoley, Wash.	Honolulu, H. I.
161034		St. p.	Kohani	118	85	90.0	17.0	6.0	I. t.		1892	Portland, Oreg.	Portland, Oreg.
135018		St. s.	Kelple	43	20	72.5	20.2	5.2	I. p.		1874	Salisbury, Mass.	Greenport, N. Y.
14484	K. G. J. P.	St. p.	Kennebec	1,652	1,271	256.0	37.6	13.1	I. p.		1889	Bath, Me.	Bath, Me.
161178	K. Q. T. W.	St. s.	KENNEDY	2,183	1,913	243.5	43.2	24.0	O. t.		1901	Port Huron, Mich.	Marquette, Mich.
14407		St. s.	Kennington	33	16	62.0	15.0	6.0	I. t.		1882	Camden, N. J.	Philadelphia, Pa.
18702		St. p.	Kentucky	567	420	150.0	31.5	12.3	Fer.		1871	Greenpoint, N. Y.	New York, N. Y.
14012		St. p.	Kent	406	351	155.7	24.8	7.0	I. p.		1854	Baltimore, Md.	Washington, D. C.
14377		St. p.	Kenton	153	153	105.2	33.4	5.2	I. t.		1879	Cincinnati, Ohio	Paducah, Ky.
161119	K. N. W. R.	St. shp.	KREHAW	2,599	1,767	274.0	42.0	16.2	O. p.	3,100	1899	Wilmington, Del.	Baltimore, Md.
101027		St. y.	Keatrol	21	14	59.0	12.3	5.2	Yct.		1892	Charlestown, Mass.	Wilmington, N. Y.
161165		St. s.	Kowalewo	143	98	106.8	24.0	8.4	I. f.		1900	Kewaunee, Wis.	Milwaukee, Wis.
161169		St. s.	Keweenaw	18	11	47.0	12.8	3.6	Yct.		1900	Titusville, Fla.	St. Augustine, Fla.
14117		St. s.	Keyatone	20	10	54.6	13.8	5.7	I. t.		1861	Wilmington, Del.	Philadelphia, Pa.
14271		St. s.	Keyatone	9	5	38.0	12.5	3.9	I. t.		1872	Alexandria, Va.	Norfolk, Va.
14110		St. s.	Keyatone	168	131	105.0	23.5	7.0	I. p.		1875	Norfolk, Va.	Edenton, N. C.
161014		St. s.	KEYSTONE	94	54	82.0	19.0	11.5	I. t.		1891	Buffalo, N. Y.	Marquette, Mich.
101010		St. s.	Keystone	21	14	55.6	11.3	5.0	I. p.		1891	St. Leonards Creek, Md.	Marquette, Mich.
161040		St. y.	Keyatone	21	13	53.3	11.7	6.0	Yct.		1893	Nyaack, N. Y.	New York, N. Y.
14493		St. p.	Keyatone State	599	589	225.0	37.0	0.0	I. p.		1890	Harnar, Ohio.	Pittsburg, Pa.
101025		St. p.	Key City	98	59	80.0	15.0	3.1	I. p.		1891	Kingston, Tenn.	Paducah, Ky.
14478		St. s.	Keyemull	39	20	62.5	17.4	4.7	Oys.		1888	Noank, Conn.	Providence, R. I.
161162		St. s.	Kid	14	12	41.0	14.0	4.5			1900	San Francisco, Cal.	San Francisco, Cal.
161163		St. s.	Kid	17	11	49.2	10.0	3.0	Yct.		1900	Racine, Wis.	Chicago, Ill.
101150	K. Q. B. N.	St. s.	Kilauea Hou I.	209	154	114.3	24.5	10.0	O. p.	150	1878	Honolulu, H. I.	Honolulu, H. I.
161145		St. s.	King	70743	12	50.6	16.1	5.6	I. p.		1888	Noank, Conn.	Boston, Mass.
161144		St. p.	King County	412	252	115.5	33.0	10.0	Fer.		1900	Seattle, Wash.	Seattle, Wash.
161039		St. s.	King Kaiser	16	13	54.0	16.0	2.6			1898	Belleveue, Iowa.	Galena, Ill.
14259		St. s.	King Phillip	279	197	138.3	23.3	8.0	I. p.		1893	Bath, Me.	Boston, Mass.
101141		St. s.	Kingfisher	93	60	91.4	15.2	8.3	Feh.		1872	Bristol, R. I.	Greenport, N. Y.
101170		St. p.	Kingfisher	11	7	45.0	13.0	4.5	I. t.		1900	San Francisco, Cal.	San Francisco, Cal.
14420	K. B. Q. V.	St. p.	Kingston	1,044	813	193.5	36.0	13.3	Fer.		1883	Fulton, Ark.	New Orleans, La.
101175		St. s.	Kinghurst	18	12	50.4	13.0	5.2	I. t.		1901	Newburgh, N. Y.	New York, N. Y.
145270		St. s.	Kinkora	39	19	60.0	16.0	7.0	I. p.		1881	Seattle, Wash.	Seattle, Wash.
161090		St. c. bt.	Kirk B. Blanchard	112	67	90.2	17.8	8.5	I. f.		1887	Greenport, N. Y.	Savannah, Ga.
161125		St. y.	KIMMET	146	71	117.0	18.5	11.0	Yct.		1890	Wilmington, Del.	Pittsburg, N. Y.
14386		St. p.	Kit Carson	237	237	188.6	29.2	4.0	I. p.		1880	Rochester, N. Y.	New York, N. Y.
101101		St. p.	Kittery	130	87	83.6	39.6	9.1	Fer.		1900	South Stillwater, Minn.	Lacrosse, Wis.
161160		St. y.	Kittewan	82	55	89.0	18.0	9.0	Yct.		1900	Kennebunkport, Me.	Portsmouth, N. H.
101089		St. s.	Kittle	7	5	27.0	8.8	3.5			1896	Trenton, N. J.	Philadelphia, Pa.
101001		St. s.	Kittle Downs	34	16	63.2	16.4	6.1	I. t.	150	1890	Caruthersville, Mo.	Memphis, Tenn.
14413		St. s.	Kittle M. Forbes	968	775	209.0	34.9	14.1	I. f.		1883	Ashtabula, Ohio	Cleveland, Ohio.
25510		St. p.	Kittle Knight	236	196	136.0	22.0	8.0	I. p.		1860	West Bay City, Mich.	Port Huron, Mich.
161164		St. s.	Kitty Waits	12	8	50.2	11.4	2.0	Mac.		1900	Greenpoint, N. Y.	Baltimore, Md.
14454		St. s.	Klawack	21	10	62.5	12.9	6.5	I. t.		1887	Morehead City, N. C.	Beaufort, N. C.
161120		St. s.	Klinquan	8	5	40.0	10.8	5.0	Fsh.		1896	San Francisco, Cal.	Wrangell, Alaska.
161100		St. s.	Klondike	40	27	69.5	10.4	7.2	I. t.		1896	Klinquan, Alaska.	Sitka, Alaska.
101673		St. p.	Klondike	73	73	110.5	20.8	4.0	I. p.		1891	Tuckerton, Pa.	New York, N. Y.
101115		St. s.	Klondike	10	7	34.7	10.8	4.5	I. t.		1898	Marlotta, Ohio	Wheeling, W. Va.
161112		St. s.	Klondyke	15	6	43.0	11.0	3.3	I. t.		1898	Ballard, Wash.	Great Falls, Mont.
161114		St. p.	Klondyko	406	242	120.8	27.5	5.8	I. p.		1898	Pensacola, Fla.	Pensacola, Fla.
14289	J. N. F. L.	St. shp.	Knickbocker	1,042	1,139	263.5	33.5	22.0	O. p.		1873	Dutch Harbor, Alaska	St. Michael, Alaska.
14292		St. s.	Knickbocker	123	61	103.2	23.9	9.4	O. t.		1873	Wilmington, Del.	New York, N. Y.
14134		St. p.	Knight No. 2	247	140	137.0	32.8	4.5	I. f.		1885	Philadelphia, Pa.	Bath, Mo.
14495		St. s.	Knight Templar	38	19	62.1	16.7	7.4	I. t.		1885	Marysville, Cal.	San Francisco, Cal.
14481		St. s.	Kodak	24	12	53.0	14.5	0.0	I. p.	25	1899	Milwaukee, Wis.	Milwaukee, Wis.
14470		St. s.	Konuk	49	27	72.0	17.5	6.7	I. t.		1888	San Francisco, Cal.	San Francisco, Cal.
101168		St. s.	Konomoo	19	13	33.6	10.2	3.7	Wat.		1900	Nowburgh, N. Y.	Albany, N. Y.
14370		St. p.	Koret	8	7	50.0	11.1	2.2			1880	New London, Conn.	New London, Conn.
161108		St. p.	Kotzebue	39	28	47.0	15.5	3.5	Fra.		1898	Bull Pond, N. C.	Edenton, N. C.
161163		St. p.	Krata	48	30	82.0	18.0	3.5	I. p.		1898	Sausalito, Cal.	San Francisco, Cal.
161090		St. s.	Kunkle Brothers	55	27	69.4	19.2	7.1	I. t.		1890	Black Rock, Ark.	Memphis, Tenn.
101130		St. s.	Kuttawa	14	12	58.0	10.0	2.5	I. t.		1890	Ashtabula, Ohio	Cleveland, Ohio.
161140	K. P. S. M.	St. s.	KVICHAK	1,063	610	200.2	35.5	16.0	O. p.	1,000	1900	Harris Landing, Ky.	Paducah, Ky.
												Portland, Oreg.	San Francisco, Cal.
			L.										
141701		St. s.	L. and L.	21	10	46.4	15.5	5.1	I. f.		1901	Charleston, S. C.	Charleston, S. C.
140918		St. s.	L. Brekhead	32	16	61.6	16.2	7.6	I. t.		1883	Toledo, Ohio	Toledo, Ohio.
140963		St. s.	L. Boyer	190	160	87.0	25.0	7.9	I. t.		1888	Brooklyn, N. Y.	New York, N. Y.

¹ Formerly American sch. Eyas.
² Formerly Hawaiian st. s. Ko Au Hou.
³ Formerly st. s. Everett.

⁴ Formerly st. p. North Side.
⁵ Formerly Hawaiian st. s. Kilauea Hou.
⁶ Formerly st. s. Jessie.

⁷ Formerly at s. Thomas F.
⁸ Formerly at p. Van Corlear the Trumpeter.
⁹ Formerly at p. Vesper.

¹⁰ Lost March 31, 1901.

MERCHANT STEAM VESSELS OF THE UNITED STATES—Continued.

Official No.	Signal letters.	Rtg.	Name of vessel.	Gross tonnage.	Net tonnage.	Length.	Breadth.	Depth.	Service.	Indicated horsepower.	When built.	Where built.	Home port (where permanent document issues).
						Feet.	Feet.	Feet.					
141682		*St. p.	L. McNeill	145	71	93.3	22.2	5.7	I. p.		1899	Jacksonville, Fla.	Jacksonville, Fla.
140678		St. s.	L. Ward	67	33	73.4	19.3	8.3			1884	Albion, N. Y.	New York, N. Y.
15405		St. s.	L. A. Belknap	50	25	75.4	17.5	6.5	I. t.		1868	Philadelphia, Pa.	Portland, Me.
140583		St. s.	L. A. Schultz	31	15	58.3	15.5	7.0	Fsh.		1882	Milwaukee, Wis.	Milwaukee, Wis.
141473		*Ga. p.	L. B. J.	13	10	63.2	10.3	3.2			1897	Jefferson City, Mo.	St. Louis, Mo.
140552		St. s.	L. B. Godfrey	32	10	63.0	14.5	7.0	I. t.		1881	Fort Howard, Wis.	Milwaukee, Wis.
15303		St. s.	L. B. Johnson	42	21	60.8	15.3	8.1	I. t.		1868	Chicago, Ill.	Chicago, Ill.
141421		St. s.	L. C. WALDO	4,244	3,290	387.3	48.0	23.8	I. f.		1896	West Bay City, Mich.	Detroit, Mich.
140980		St. s.	L. D. Davis	17	11	47.5	12.0	4.8	Fsh.		1888	Erle, Pa.	Erle, Pa.
141716		*Ga. p.	L. D. Poor	9	9	43.0	11.2	3.2	Mae.		1901	Aberdeen, Ohio	Cincinnati, Ohio.
141349		*St. p.	L. E. PATTON	04	92	120.0	24.5	4.6	I. p.		1894	Dubuque, Iowa	Memphis, Tenn.
141705		*St. p.	L. F. Mallin	39	23	85.5	14.0	4.0	I. t.		1901	Harvey, La.	New Orleans, La.
141020		*St. p.	L. H. Buhman	80	80	112.0	23.2	4.0	I. p.		1899	Hawesville, Ky.	Evansville, Ind.
140541		St. s.	L. H. Outler	42	30	84.0	19.2	3.9	I. t.		1892	Swift Creek, N. C.	Newborn, N. C.
140117		St. s.	L. J. Perry	54	35	77.0	16.0	5.1	I. p.		1875	Port Canby, Wash.	Duluth, Wash.
14708		St. s.	L. L. Lyon	76	38	88.4	18.3	10.5	I. t.		1857	Cleveland, Ohio	Duluth, Minn.
141026		St. s.	L. P. Hill	22	11	58.8	14.8	5.0	Fsh.		1889	Fishereek, Wis.	Milwaukee, Wis.
141320		St. s.	L. P. SMITH	73	35	67.0	18.2	9.1	I. t.		1894	Cleveland, Ohio	Cleveland, Ohio.
15101		St. s.	L. Q. Rawson	14	7	52.0	13.0	5.0	I. t.		1890	Sandusky, Ohio	Grand Haven, Mich.
15328		St. s.	L. S. Payne	15	7	57.6	13.2	5.0	Fsh.		1895	Buffalo, N. Y.	Buffalo, N. Y.
141584		St. p.	L. S. THORNE	1,217	1,217	301.0	67.0	7.3	Fer.		1898	Dubuque, Iowa	New York, N. Y.
141472		St. s.	L. T. Haas	89	60	67.8	15.8	4.7	I. p.		1897	Seattle, Wash.	Seattle, Wash.
141462		St. s.	L. W. Knapp	17	11	57.4	13.0	4.7	Fsh.		1895	Richmond, Ohio	Cleveland, Ohio.
141037	K. P. S. H.	Na. y.	La Barbara	37	25	62.7	15.4	5.5	Yct.		1900	New York, N. Y.	Philadelphia, Pa.
141093		St. s.	La Camas	14	9	55.0	14.0	4.0	I. t.		1890	Portland, Oreg.	Portland, Oreg.
141512		Ga. s.	Laclabell	10	10	41.3	11.4	4.0	I. p.		1897	Portland, Wash.	Port Townsend, Wash.
141557		St. s.	La Conner	297	199	118.8	25.4	0.4	I. f.		1898	Seattle, Wash.	Seattle, Wash.
167303		St. s.	La Crosoa	81	40	78.5	22.0	5.8	I. t.	150	1892	New Orleans, La.	New Orleans, La.
15385		St. p.	La Fayette Lamb	118	118	100.0	22.0	3.0	I. t.		1874	Clinton, Iowa	St. Paul, Minn.
141478		St. s.	La Forsoza	19	13	49.0	13.5	4.5			1897	Tottenville, N. Y.	Jeffersonville, Ind.
140968		*St. p.	La Forsoza	398	398	106.0	38.0	0.5	I. p.		1888	Jeffersonville, Ind.	Shelbyville, Miss.
141140	K. M. T. B.	St. ship.	LA GRANDE DUCHESSE	5,017	3,006	380.0	47.8	15.0	O. p.	0,500	1896	Newport News, Va.	New Haven, Conn.
141050		St. s.	LA SALLE	1,921	1,596	266.0	37.0	19.0	I. p.		1890	Cleveland, Ohio	Duluth, Minn.
141490		St. s.	La Tosca	10	12	40.0	10.4	3.1	I. p.		1897	Chicago, Ill.	St. Louis, Mo.
140410		St. p.	Lackawanna	822	645	200.0	35.5	12.5	Fer.		1880	Newburgh, N. Y.	New York, N. Y.
140930	K. J. F. D.	St. s.	Lackawanna	2,015	1,595	290.0	39.2	21.0	O. t.		1888	Cleveland, Ohio	Duluth, Minn.
141075	K. Q. J. R.	St. s.	LACKAWANNA	340	231	137.1	25.0	14.7	I. t.	500	1900	Gardner, N. J.	New York, N. Y.
140773	K. J. M. H.	St. y.	Ladoga	61	35	98.8	12.7	7.4	Yct.		1883	Bristol, R. I.	Do.
141621		St. s.	Lady Bussay	12	8	52.0	10.2	4.4	I. t.		1897	Ramos, La.	Brashear, La.
140991		St. p.	Lady Fenwick	36	18	48.0	10.0	4.0	Fer.		1889	New Haven, Conn.	Hartford, Conn.
140473		*St. p.	Lady Grace	189	180	134.5	28.4	4.6	I. t.		1881	Clinton, Iowa	St. Louis, Mo.
141394		St. s.	Lady Jane	21	14	54.5	12.7	5.9	I. p.		1895	Charlevoix, Mich.	Moulton, Ia.
141428		St. s.	Lady Lake	35	24	57.7	15.0	5.1	I. p.	25	1890	Ballard, Wash.	Seattle, Wash.
140805	St. c. bt	St. s.	Lady Wmott	141	110	95.4	17.8	8.8	I. f.	75	1887	Lockport, N. Y.	Buffalo, N. Y.
141470		St. s.	Lady of the Lake	70	54	68.5	10.0	5.5	I. p.		1897	Seattle, Wash.	Seattle, Wash., Pa.
140187		St. s.	Lafayette	34	23	85.0	17.2	4.2	I. p.		1870	Philadelphia, Pa.	Philadelphia, Pa.
141057		St. s.	LAFAYETTE	5,113	3,827	454.0	60.0	28.5	I. f.		1900	Lorain, Ohio	Duluth, Minn.
141004		*St. p.	Lafayette	77	68	72.3	16.9	2.0	I. p.		1900	Lafayette, Ind.	Evansville, Ind.
140700	K. C. M. H.	St. y.	Lagonia	120	80	120.0	19.5	10.0	Yct.		1884	South Brooklyn, N. Y.	Philadelphia, Pa.
141432		St. s.	LAGONIA	3,047	3,017	375.6	45.8	23.3	I. p.		1896	West Bay City, Mich.	Cleveland, Ohio.
141392		St. s.	Lakewood	74	40	80.8	10.8	5.8	I. p.	40	1895	Hertford, N. C.	Edenton, N. C.
141717		St. s.	LAKK SHORE	3,871	2,997	350.0	60.0	28.0	I. f.		1901	West Bay City, Mich.	Sandusky, Ohio.
140875		St. p.	Lake Worth	21	12	65.0	14.0	3.0	I. p.		1887	Jacksonville, Fla.	Key West, Fla.
141723		St. s.	LAKKWOOD	1,010	501	200.0	44.0	17.3	I. p.		1901	Wilmington, Del.	Wilmington, Del.
140944	K. F. G. S.	St. s.	Lakmo	520	404	170.8	38.8	12.0	O. p.		1888	Port Madison, Wash.	San Francisco, Cal.
141078		St. s.	Lamberts Point	10	8	44.0	10.0	3.0	I. t.		1867	Philadelphia, Pa.	Norfolk, Va.
140040	K. H. N. T.	St. ship.	Lampasas	2,942	2,236	329.0	45.5	21.5	O. p.	1,800	1883	Chester, Pa.	New York, N. Y.
15084	J. P. K. F.	St. ship.	Lancaster	1,283	910	248.4	37.1	13.3	O. f.		1874	Philadelphia, Pa.	Philadelphia, Pa.
141217		St. p.	LANCASTER	019	692	205.4	56.1	10.7	I. p.		1892	Sparrows Point, Md.	Baltimore, Md.
141007		St. s.	Lungoll Boys	387	286	131.0	30.0	11.2	I. t.		1890	St. Clair, Mich.	Port Huron, Mich.
141160		St. s.	LANNAN	25	12	57.7	13.3	5.7	I. p.		1891	Baltimore, Md.	Baltimore, Md.
140870		St. s.	Lansing	1,011	1,247	251.0	41.4	10.2	I. f.		1887	Trenton, Mich.	Sandusky, Ohio.
141714		Ga. s.	Lantana	10	11	42.5	13.0	4.7	Mae.		1900	New York, N. Y.	New York, N. Y.
141709		St. s.	Lapwing	34	23	63.2	15.0	6.3	I. p.		1901	Mobile, Ala.	Mobile, Ala.
14035		St. p.	Lark	216	153	108.0	23.9	8.0	Fer.		1860	Brooklyn, N. Y.	New York, N. Y.
141005		St. p.	Lark	41	19	73.7	17.0	4.8			1899	Savannah, Ga.	Savannah, Ga.
141053	K. Q. D. G.	St. s.	Lassell	1,972	1,225	302.4	34.2	24.6	O. f.		1879	Newcastle, England	New York, N. Y.
15653		*St. p.	Last Chance	50	50	98.2	17.8	3.0	I. p.		1870	Burlington, Iowa	Omaha, Neb.
15570		St. s.	Latura	28	19	47.2	13.4	6.2	I. t.		1869	Philadelphia, Pa.	Philadelphia, Pa.
141004		St. s.	Laura	27	15	70.0	10.7	2.4	I. f.		1880	Goldboro, N. C.	Goldboro, N. C.
141371		St. s.	Laura	9	9	64.0	8.0	2.5	I. p.		1892	Pittsburg, Pa.	Wheeling, W. Va.
141418		*St. p.	Laura	38	38	83.3	10.4	3.0	I. p.		1895	Arrowrock, Mo.	Brashear, La.
111703		St. s.	Laura	56	36	70.0	19.4	8.0	Mae.		1901	Scranton, Miss.	Shelbyville, Miss.

1 Formerly st. s. Lowb Pulver.

2 Formerly st. s. Daniel McEwen, Jr.

3 Formerly U. S. C. S. Launch Sagadahoc.

4 Formerly British st. s. Lanzaall.

MERCHANT STEAM VESSELS OF THE UNITED STATES—Continued.

Official No.	Signal letters.	Rtg.	Name of vessel.	Gross tonnage.	Net tonnage.	Length.	Breadth.	Depth.	Service.	Indicated horsepower.	When built.	Where built.	Home port (where permanent document issues).
						Feet.	Feet.	Feet.					
140650		St. s.	Laura B.	80	40	85.3	10.8	8.0	I. p.		1883	Philadelphia, Pa.	Wilmington, Del.
141122		St. s.	Laura D.	135	122	101.8	27.1	5.7	Org.		1891	Toledo, Ohio	Toledo, Ohio.
15960		Ga. s.	Laura L.	47	26	72.1	21.5	4.5	Oys.		1873	Madisonville, La.	Shieldsboro, Miss.
140658		St. s.	Laura Hieklor	19	14	41.2	9.5	5.2	I. t.		1883	Buffalo, N. Y.	Marquette, Mich.
140772		St. s.	Laura May	37	18	60.0	15.0	3.5	I. p.		1885	Fredom, Pa.	Milwaukee, Wis.
140009		St. s.	Laura B. Treusch	36	26	54.0	14.0	6.3	I. t.		1874	Baltimore, Md.	New York, N. Y.
140394		St. p.	Laura M. Starin	407	312	174.0	27.6	8.2	I. p.		1879	Noank, Conn.	Do.
141183		St. p.	Laurance	62	56	88.0	26.2	3.8	Per.		1891	Madison, Ind.	Glucinnati, Ohio.
14903		St. s.	Laurel	41	20	60.0	14.0	6.0	I. t.		1861	St. Louis, Mo.	Pittsburg, Pa.
141134		St. s.	Laurel	41	20	57.0	13.5	5.0	Oys.		1891	Tottenville, N. Y.	Bridgeport, Conn.
141162		St. s.	Laurel	10	8	36.7	11.4	3.2	Fsh.		1891	Chican, Alaska.	Seattle, Wash.
141500	K. P. F. H.	Ga. s.	Laurona	64	43	75.4	15.4	7.6	I. t.		1899	Steinway, N. Y.	Burlington, Vt.
125462		St. s.	Lauronco	16	10	43.0	12.4	5.3	I. p.		1874	New York, N. Y.	Brunswick, Ga.
141707		Ga. s.	Laurotta Curran	23	14	56.8	18.3	3.8	I. t.		1901	Madison, Md.	Annapolis, Md.
140940		St. s.	Laurotta Spedden	26	13	55.9	14.2	7.3	I. p.		1888	Baltimore, Md.	Baltimore, Md.
141570		St. s.	Laurida	36	25	66.6	16.1	5.8	I. p.		1898	Athens, N. Y.	New York, N. Y.
92866	K. N. J. W.	St. y.	Laurita	59	40	87.7	15.1	8.4	Yct.		1888	New York, N. Y.	Do.
141058	K. Q. F. J.	Ga. y.	Laurina	28	20	55.1	15.5	7.7	Yct.		1900	Brooklyn, N. Y.	Do.
141629		St. p.	Laville Young	508	390	140.0	32.0	6.9	I. r.		1898	Portland, Oreg.	Portland, Oreg.
141500		St. s.	Lavinia	29	19	58.0	13.0	3.6	I. p.		1897	Palatka, Fla.	Jacksonville, Fla.
141019		Ga. s.	Lavita	13	12	34.8	8.0	3.2	I. p.		1899	Seattle, Wash.	Seattle, Wash.
141685		St. y.	Lavrock	67	49	80.5	15.0	8.2	Yct.	150	1899	Port Jefferson, N. Y.	New York, N. Y.
15450		St. s.	Lawrence	447	334	135.5	25.8	11.0	I. p.		1898	Cleveland, Ohio.	Chicago, Ill.
141369		St. p.	Lawrence	259	129	106.0	33.6	7.4	I. p.		1895	Jacksonville, Fla.	Jacksonville, Fla.
15077		St. s.	Leader	198	135	118.4	21.9	7.2	I. t.		1893	Kulghus Point, N. J.	Newark, N. J.
140313		St. s.	Leader	44	22	68.0	17.4	7.5	I. t.		1878	Philadelphia, Pa.	Philadelphia, Pa.
140451		St. s.	Leader	59	29	72.0	18.5	8.2	I. p.		1881	do	Boston, Mass.
140507		St. s.	Leader	26	13	59.4	14.5	6.5	I. t.		1882	do	Philadelphia, Pa.
140718		St. p.	Leader	400	334	144.0	32.0	6.5	I. p.		1884	Stockton, Cal.	San Francisco, Cal.
141550		St. p.	Leah	477	295	138.7	31.0	6.3	I. t.		1898	St. Michael, Alaska	St. Michael, Alaska.
141055		St. s.	Leathan D. Smith	46	23	70.3	15.7	7.6	I. t.		1890	Milwaukee, Wis.	New York, N. Y.
141318		St. s.	Lo Baron	102	62	84.0	21.5	9.0	I. t.		1890	Wilmington, Del.	Wilmington, Del.
141453		St. p.	Lee Dolson	10	9	29.8	7.7	2.1	I. p.		1890	Dubuque, Iowa	Pittsburg, Pa.
141100		St. p.	Lee H. Brooks	86	80	140.5	23.0	9.4	I. p.		1890	Evansville, Ind.	New York, N. Y.
141524	K. N. G. H.	St. ship.	LEBLANAW	1,923	1,377	273.8	36.3	21.4	O. p.		1890	Nowcastle, England	New York, N. Y.
141497		Ga. p.	Leon	27	17	50.0	14.0	2.3	Per.		1890	Carrollton, Ky.	Louisville, Ky.
140424		St. s.	Leigh	1,704	1,503	238.2	36.1	15.4	I. t.		1890	Wyandotte, Mich.	Eric, Pa.
141044	K. P. V. H.	St. s.	Leifton	440	303	136.0	26.0	13.4	O. t.		1900	Port Richmond, N. Y.	Port Amboy, N. J.
141702		Ga. s.	Lella T.	8	6	40.8	9.6	4.0	Fsh.		1900	Noank, Conn.	Greenport, N. Y.
15017		St. s.	Leland	369	318	148.0	27.9	11.2	I. t.		1873	New Jerusalem, Ohio.	Sandusky, Ohio.
141719		Ga. s.	Leland Mills	52	42	79.8	18.7	5.5	I. t.		1901	Cambridge, Md.	Baltimore, Md.
141288		St. s.	Lena L.	10	8	40.5	13.3	6.0	O. t.	40	1893	San Francisco, Cal.	Seattle, Wash.
141530		St. s.	Lena S.	18	14	47.5	15.0	4.0	Oys.		1898	Northport, N. Y.	Cold Spring, N. Y.
141255		St. s.	Lena Archer	7	7	45.0	9.0	4.0	I. t.		1892	Hawsville, Ky.	Evansville, Ind.
140450		St. s.	Lena Knobloch	87	55	75.0	18.4	5.6	I. p.		1881	Buffalo, N. Y.	Chicago, Ill.
140248		St. s.	Lena Mobray	15	15	50.0	11.0	3.5	I. t.		1877	Mobile, Ala.	Mobile, Ala.
141985		St. s.	Lena Virginia	21	12	40.0	12.0	3.0	I. t.		1900	Leechville, N. C.	Newbern, N. C.
141118		St. p.	Leul Leol	75	60	90.0	18.4	3.0	I. p.		1891	Pittsburg, Pa.	Pittsburg, Pa.
109902		St. s.	Lenor	133	100	104.3	26.7	6.8	Per.		1887	Baltimore, Md.	Bridgeport, Conn.
120047		St. p.	Leo	37	30	82.0	15.4	3.0	I. t.		1880	Sillswater, Minn.	Peoria, Ill.
140520		St. s.	Leo	80	44	83.8	19.0	7.7	I. p.		1892	Philadelphia, Pa.	New Orleans, La.
141419		St. s.	Leo	14	5	43.5	9.0	4.0	I. p.		1890	Arkansas City, Ark.	Memphis, Tenn.
111585		St. s.	Leo	9	6	46.0	11.0	2.7	I. p.		1890	Georgetown, Fla.	Jacksonville, Fla.
18728		St. s.	Leo Lennox	15	7	39.4	11.4	6.2	I. t.		1871	Buffalo, N. Y.	Buffalo, N. Y.
111533		St. p.	Leon	692	631	181.0	30.5	6.7	I. p.		1898	San Francisco, Cal.	St. Michael, Alaska.
111020		St. s.	Leona	13	6	39.4	11.9	6.8	I. t.		1890	Tonawanda, N. Y.	Buffalo, N. Y.
141547		St. y.	Leona	9	6	30.5	8.5	3.5	Yct.		1898	Philadelphia, Pa.	Philadelphia, Pa.
141710		St. p.	Leona	170	133	105.0	21.0	4.0	I. p.		1901	Portland, Oreg.	Portland, Oreg.
15681		St. s.	Leonard Brightman	133	97	117.0	19.9	8.8	Fsh.		1874	Bristol, Me.	Greenport, N. Y.
140430		St. s.	Leonard Richards	97	48	86.4	20.8	9.6	I. t.		1880	Athens, N. Y.	New York, N. Y.
141350		St. s.	Leonard J. Busby	120	68	90.7	20.3	9.7	I. t.		1894	Fanklin Cove, N. Y.	Do.
141315		St. s.	Leonora	27	13	64.0	14.0	5.2	I. t.		1893	Lake Charles, La.	Lake Charles, La.
141632		St. s.	Leonore	7	5	41.9	8.2	3.3	I. t.		1898	Portland, Oreg.	Astoria, Oreg.
141541		St. p.	Leota	36	24	50.5	16.0	3.5	Per.		1898	Alameda, Cal.	St. Michael, Alaska.
141510		St. p.	Lo Rovo	49	31	67.0	17.7	2.9	I. p.		1897	Palatka, Fla.	Jacksonville, Fla.
140910		St. p.	Leroy	66	48	50.0	14.0	2.7	I. t.		1888	Greenville, Miss.	Baaher, La.
141442		St. p.	Leroy	142	142	120.5	22.4	4.2	I. p.		1890	Levanua, Ohio	Wheeling, W. Va.
141143		St. s.	LE ROY BROOKS	41	25	75.0	14.6	7.0	I. t.		1891	Toledo, Ohio	Sandusky, Ohio.
145774	K. N. L. J.	Ga. y.	Lesbia	34	29	65.0	10.0	6.9	Yct.		1898	Baltimore, Md.	Philadelphia, Pa.
141334		St. s.	Leslie	38	19	67.0	15.5	7.0	I. t.		1894	South Haven, Mich.	Chicago, Ill.
141704		St. s.	LESLIE BALDWIN	23	23	50.0	14.0	0.0	I. t.	90	1891	San Francisco, Cal.	Honolulu, H. I.
141320		St. s.	Lester L.	12	6	40.5	12.1	4.3	I. p.		1894	Kennebunk Port, Me.	Portsmouth, H. I.

¹ Formerly st. s. Col. W. P. Craighill.
² Formerly st. y. Margaret.

³ Formerly British st. ship. Earnwell.
⁴ Formerly "st. p. Frankie Folsom.

⁵ Formerly st. s. Newbury.
⁶ Formerly sch. y. Terropin.

⁷ Composite.

MERCHANT STEAM VESSELS OF THE UNITED STATES—Continued.

Official No.	Signal letters.	Rig.	Name of vessel.	Gross tonnage.	Net tonnage.	Length.	Breadth.	Depth.	Service.	Indicated horsepower.	When built.	Where built.	Home port (where permanent document issues).
						Feet.	Feet.	Feet.					
141592		St. s.	Leviathan.....	109	70	80.0	26.1	7.3	I. f.		1899	Richmond, Mo.....	Bath, Mo.
141672		St. p.	Levi.....	9	9	65.0	14.0	3.0	Msc.		1899	Levi, Ind.....	Cincinnati, Ohio.
141250		St. s.	Levi H. Pelton.....	46	23	70.0	18.4	11.0	I. p.		1892	Jacksonville, Fla.	Jacksonville, Fla.
141092		St. s.	Levi J. Workum.....	183	183	164.5	30.0	4.8	I. p.		1890	Levanua, Ohio.....	Cincinnati, Ohio.
141036		Ga. s.	Lewis Bros.....	14	7	42.8	14.0	5.0			1900	Noank, Conn.....	Newport, R. I.
141087		St. s.	Lewis Penoyer.....	81	65	72.0	17.7	7.0	I. p.		1890	Lake Charles, La.	Mobile, Ala.
140849		St. s.	Lewis Pulver.....	71	35	80.0	19.3	8.4	I. t.		1880	Athens, N. Y.....	New York, N. Y.
140625		St. s.	Lewis D. Black.....	66	56	92.0	18.5	5.4	I. p.		1883	Roundout, N. Y.	Albany, N. Y.
116110		St. s.	Lewiston.....	1,808	1,342	272.3	38.1	18.5	I. f.		1880	Wyandotte, Mich.	Buffalo, N. Y.
141361		St. p.	Libbe.....	513	487	165.0	34.4	5.3	I. p.		1894	Riparia, Wash.	Portland, Oreg.
115823		St. s.	Libble.....	20	14	54.0	15.5	0.5	I. t.		1881	Poughkeepsie, N. Y.	New York, N. Y.
141153		St. y.	Libble.....	11	5	44.0	9.0	4.0	Yct.		1890	Phoenix, N. Y.....	Do.
140651		Ga. s.	Libble D.....	12	10	41.5	14.0	4.0	Oys.		1883	Patchogue, N. Y.	Patchogue, N. Y.
140528		St. s.	Liberty.....	14	10	40.6	11.5	5.7	I. t.		1882	Brooklyn, N. Y.	New York, N. Y.
141011		St. s.	Liberty.....	143	120	96.8	18.3	5.5	I. p.		1889	Fort Howard, Wis.	Chicago, Ill.
141014		St. p.	Liberty.....	351	351	104.0	31.4	5.0	I. p.		1889	Harrist, Ohio.....	Wheeling, W. Va.
141017		St. s.	Liberty.....	60	30	66.0	18.2	8.7	I. p.		1889	Bandon, Oreg.....	San Francisco, Cal.
141214		St. s.	Liberty.....	21	10	55.1	12.0	6.1	Fah.		1892	Chicago, Ill.....	Milwaukee, Wis.
141502		Ga. p.	Liberty.....	39	39	79.3	18.0	3.2	Fer.		1894	Randolph Heights, Mo.	Kansas City, Mo.
141869		St. p.	Liberty.....	68	58	128.4	20.5	4.2	I. p.		1900	Middleport, Ohio.....	Wheeling, W. Va.
15969		St. s.	Lightning.....	48	24	74.6	16.5	8.0	I. t.		1874	Cumden, N. J.....	Philadelphia, Pa.
140715		St. s.	Lila May Hardy.....	19	9	51.5	13.1	5.1	I. t.		1884	Jersey City, N. J.	New York, N. Y.
140584		St. s.	Lillian.....	17	8	55.0	13.5	4.0			1883	Hainfer, Oreg.....	Juneau, Alaska.
140964		St. s.	Lillian.....	25	17	57.5	11.2	5.3	I. t.	32	1888	San Francisco, Cal.	Yaquina, Oreg.
141041		St. s.	LILLIAN.....	17	9	62.1	11.6	3.5	I. t.		1880	New York, N. Y.	Beaufort, S. C.
141439		St. s.	LILLIAN.....	17	11	48.0	11.6	5.0	I. t.		1890	Athens, N. Y.....	Burlington, Vt.
141470		St. s.	LILLIAN.....	34	19	61.5	16.0	6.5	I. f.	50	1897	San Francisco, Cal.	San Francisco, Cal.
141440		Ga. s.	Lillian Anne.....	9	6	41.0	11.0	3.4	Msc.		1894	West Palm Beach, Fla.	Wilmington, N. C.
91958		St. y.	Lillo.....	53	43	83.7	17.3	4.2	Yct.		1883	Canajoharie, N. Y.	Newbern, N. C.
140010		St. y.	Lillo.....	31	26	69.0	15.0	4.8	Yct.		1872	Brooklyn, N. Y.	Detroit, Mich.
141267		St. p.	Lillo.....	61	61	120.0	26.0	3.5	I. f.		1893	Jonesville, La.....	New Orleans, La.
141573		El. p.	Lillo.....	7	7	46.0	9.8	3.5	I. p.		1898	Pocomoke City, Md.	Chillicothe, Va.
141083		St. p.	Lillo.....	61	55	60.0	17.5	2.8	I. f.		1900	Kissimmee, Fla.	Tampa, Fla.
141706		St. s.	Lillo.....	34	21	45.5	18.9	3.5			1901	Seattle, Wash.....	Seattle, Wash.
141120		St. s.	Lillo A.....	11	5	46.8	11.0	3.7	I. t.		1891	Bay City, Mich.....	Marquette, Mich.
141811		Ga. s.	Lillo E.....	6	5	30.5	10.2	3.2	I. f.		1894	Swedesboro, N. J.	Alexandria, Va.
141082		St. s.	Lillo S.....	10	8	36.0	10.0	4.0	I. t.		1900	Croton-on-Hudson, N. Y.	Petersburg, Va.
141575		St. p.	Lillo M. Barlow.....	46	46	119.0	18.2	2.6	I. f.		1898	Natchitoches, La.	New Orleans, La.
141999		St. s.	Lillo M. Graham.....	49	24	65.0	17.0	7.0	I. t.		1892	Philadelphia, Pa.	Philadelphia, Pa.
140478		St. p.	Lily.....	124	72	92.5	16.4	3.7	I. t.		1881	Seattle, Wash.....	Seattle, Wash.
140992		St. s.	Lily.....	104	79	94.8	23.5	6.4	I. f.		1880	Mount Clemens, Mich.	Detroit, Mich.
141593		St. s.	Lily and Howard.....	88	70	90.0	22.8	6.2	I. f.		1890	Coal Landing, Va.	Alexandria, Va.
15961		St. s.	Limo Rock.....	149	130	116.0	25.0	6.8	Lgt.		1870	Newburgh, N. Y.	New York, N. Y.
141075		St. s.	Lina.....	31	20	64.7	13.8	4.4	I. p.		1890	Perth Amboy, N. J.	Newark, N. J.
141561		St. p.	Linda.....	692	631	181.0	36.5	6.7	I. p.		1898	Unalaska, Alaska.	St. Michael, Alaska.
140506		St. s.	Linden.....	66	38	70.0	17.6	7.0	I. t.		1881	South Amboy, N. J.	New York, N. Y.
141370		St. s.	Linden.....	894	708	206.0	35.0	12.6	I. f.		1895	Port Huron, Mich.....	Sandusky, Ohio.
141147		St. s.	Lindrup.....	42	28	63.2	16.5	6.3	Fah.		1891	Manatee, Mich.....	Milwaukee, Wis.
141010		Ga. s.	Lindsay.....	10	7	26.6	13.8	4.5	Msc.		1899	Noank, Conn.....	Newport, R. I.
141213	K. L. J. G.	St. y.	Linta.....	40	28	73.2	14.0	6.0	Yct.		1892	Nyack, N. Y.....	New York, N. Y.
101034		St. s.	Linus.....	28	14	60.0	12.0	4.0	I. t.		1890	Point Washington, Fla.	Ponnsacola, Fla.
140022		St. p.	Lion.....	38	38	101.5	19.5	2.6	I. p.		1875	Lyons, Iowa.....	La Crosse, Wis.
701380		St. p.	Little Ben.....	33	33	70.6	18.0	2.8	Fer.		1895	Pomeroy, Ohio.....	Wheeling, W. Va.
70158		St. p.	Little Bill.....	110	110	122.0	23.0	4.0	I. t.		1880	Pittsburg, Pa.	Pittsburg, Pa.
141460		St. p.	Little Charley.....	82	82	118.6	23.2	3.4	Msc.		1895	Eastwood Landing, Ky.	Evansville, Ind.
141343		St. p.	Little Clyde.....	99	78	105.0	20.0	3.0	I. p.		1894	Spottsville, Ky.....	New Orleans, La.
140484		St. p.	Little Dick.....	126	126	123.0	23.7	4.0	I. t.		1881	Pittsburg, Pa.	Pittsburg, Pa.
141471		Ga. s.	Little Drummer.....	9	9	35.0	6.2	2.5	I. p.		1897	Rosclare, Ill.....	Memphis, Tenn.
140486		St. p.	Little Fred.....	120	120	120.0	24.0	3.0	I. t.		1881	Pittsburg, Pa.	Pittsburg, Pa.
141060		Ga. p.	Little George.....	0	0	41.0	10.0	2.8	Msc.		1899	Cincinnati, Ohio.	Cincinnati, Ohio.
140343		St. s.	Little Grant.....	20	13	43.0	13.0	5.0	Fer.		1878	Gloucester, Mass.	Gloucester, Mass.
141565		St. s.	Little Grant.....	8	7	35.8	0.0	3.9	Fah.		1898	New Whateam, Wash.	Pt. Townsend, Wash.
140337		St. p.	Little Ike.....	135	98	96.0	21.6	3.9	Drg.		1853	Pittsburg, Pa.	Pittsburg, Pa.
141253		St. p.	Little Lado.....	50	50	84.0	24.2	3.0	Fer.		1892	Manchester, Ohio.....	Cincinnati, Ohio.
140801		St. s.	Little Mao.....	25	19	60.0	10.7	2.5	I. p.		1886	Buffalo, N. Y.....	Cape Vincent, N. Y.
140670		St. p.	Little Mand.....	24	24	62.0	13.3	2.3			1883	Wirt, W. Va.....	Cincinnati, Ohio.
140734		St. p.	Little Mand.....	58	58	92.0	20.0	3.4	Fer.		1882	Sioux City, Iowa.....	Omaha, Neb.
15993		St. s.	Little Nellie.....	10	5	40.0	12.0	3.6	I. t.		1874	New York, N. Y.	Newark, N. J.
140501		St. s.	Little Nora.....	17	8	47.6	12.0	6.0	I. t.		1881	Baltimore, Md.....	Baltimore, Md.
141318		St. p.	Little Silver.....	428	286	150.0	25.8	7.8	I. p.		1893	Tomkins Cove, N. Y.	Perth Amboy, N. J.
141720		Ga. s.	Little Tom.....	10	10	39.1	7.2	3.6	Fer.		1901	New Orleans, La.....	New Orleans, La.
15743		St. s.	Little Round Top.....	46	23	66.5	17.7	7.0	I. t.		1871	Ellsworth, Me.....	Ellsworth, Me.

1 Formerly st. s. Susan E. Poek.

2 Formerly st. s. Samuel W. Morris.

3 Formerly st. y. Melicent.

4 Formerly st. s. V. H. Wright.

5 Formerly st. p. J. McCroghton.

MERCHANT STEAM VESSELS OF THE UNITED STATES—Continued.

Official No.	Signal letters.	Rtg.	Name of vessel.	Gross tonnage.	Net tonnage.	Length.	Breadth.	Depth.	Service.	Indicated horsepower.	When built.	Where built.	Home port (where permanent document issues).
						Feet.	Feet.	Feet.					
141518		St. p.	Little William	222	155	110.7	24.4	4.8	I. p.		1897	Hawkinsville, Ga.	Brunswick, Ga.
141411		St. s.	Little Willie	31	31	61.0	13.0	5.5	I. t.		1895	Troy, Ind.	Evansville, Ind.
140973		St. s.	Lively	12	0	43.6	14.0	3.8			1874	Mars Island, Cal.	Wrangel, Alaska.
14889		St. s.	Livingston	78	53	70.0	24.8	6.8	I. f.		1833	Saugerties, N. Y.	Albany, N. Y.
141005	K. F. J. D.	St. s.	Livingstone	2,131	1,622	231.0	41.0	20.0	I. f.		1889	Wyandotte, Mich.	Detroit, Mich.
140350		St. p.	Lizzie	124	90	90.0	17.5	4.6	Per.		1867	San Francisco, Cal.	San Francisco, Cal.
140955		St. s.	Lizzie	14	13	38.8	15.0	5.7	Oys.		1879	Oyster Bay, N. Y.	Coldspring, N. Y.
141608		St. s.	Lizzie	13	6	48.0	12.7	4.5	I. t.		1888	Toledo, Ohio	Detroit, Mich.
110783		St. y.	Lizzie A	10	9	42.0	10.3	3.5	I. f.		1899	Penns Grove, N. J.	Bridgeport, N. J.
140548		St. s.	Lizzie H	15	7	49.0	9.5	4.3	Yct.		1888	Alexandria Bay, N. Y.	Ogdensburg, N. Y.
140823		St. p.	Lizzie Bay	31	24	63.0	18.8	4.7	Oys.		1882	Tottenville, N. Y.	Bridgeport, Conn.
141404		St. s.	Lizzie Blades	108	108	181.0	30.8	4.0	I. p.		1886	Madison, Ind.	Cincinnati, Ohio.
140114		St. s.	Lizzie Colburn	7	7	49.0	13.2	3.7	I. t.		1897	Newbern, N. C.	Newbern, N. C.
140550		St. s.	Lizzie Crawford	130	65	111.5	18.0	8.8	Fsh.		1875	Boothbay, Me.	Tappanbaunock, Va.
140403		St. s.	Lizzie Frank	52	26	67.4	17.5	8.0	I. t.		1882	Camden, N. J.	Philadelphia, Pa.
15827		St. p.	Lizzie Gardner	30	28	59.2	14.0	5.3	I. t.		1880	Grand Haven, Mich.	Pensacola, Fla.
140212		St. s.	Lizzie Henderson	82	82	143.6	21.0	3.6	I. p.		1871	Cincinnati, Ohio	La Crosse, Wis.
128131		St. s.	Lizzie Madden	146	58	121.3	23.5	7.8	I. t.		1876	Philadelphia, Pa.	New York, N. Y.
15595		St. s.	Lizzie Massey	690	517	175.0	31.0	13.0	I. f.		1887	Detroit, Mich.	Port Huron, Mich.
140568		St. p.	Lizzie Townsend	23	11	50.0	13.4	5.0	I. t.		1868	Pettys Island, N. J.	Norfolk, Va.
140572		St. s.	Lizzie Walsh	177	88	129.6	26.0	3.5	I. p.		1882	Brownsville, Pa.	Wheeling, W. Va.
140180		St. s.	Lizzie Wymau	37	22	65.0	14.0	6.0	I. p.		1882	Grand Haven, Mich.	Grand Haven, Mich.
106988		St. s.	Lizzie B. Archbold	77	47	83.5	18.0	7.0	I. t.		1876	Damariscotta, Mo.	New York, N. Y.
140977		St. s.	Lizzie E. Woodend	45	45	85.3	15.6	4.2	I. p.		1892	Paducah, Ky.	Evansville, Ind.
140834		St. s.	Lizzie M. Conklin	86	42	61.6	15.9	4.5	Oys.		1883	Northport, N. Y.	Bridgeport, Conn.
141012		St. s.	Lizzie M. Snow	87	54	88.0	23.0	0.9	I. t.	300	1886	Tottenville, N. Y.	New York, N. Y.
92665	K. M. H. Q.	St. y.	LIZWELLYN	17	9	35.7	9.9	3.9	I. t.		1889	Brewer, Me.	Bath, Me.
140800		St. s.	Ljowellyn	92	63	127.3	10.3	9.1	Yct.		1895	Wilmington, Del.	Providence, R. I.
76318		St. s.	Lloyd M.	12	7	39.9	10.0	4.0	I. p.		1885	Rye, N. Y.	New York, N. Y.
141204		St. s.	Lloyd S. Porter	31	22	70.6	14.0	0.0	Fsh.		1882	Buffalo, N. Y.	Grand Haven, Mich.
150120	K. C. G. F.	St. y.	Louido	536	412	159.0	30.6	10.7	I. f.		1893	Port Huron, Mich.	Ogdensburg, N. Y.
141403		St. p.	Lola	42	27	88.4	16.9	5.2	Yct.		1877	Greenpoint, N. Y.	New York, N. Y.
141399		St. p.	Lola	35	35	75.2	18.9	3.1	I. p.		1896	Waverly, Mo.	Kansas City, Mo.
140689		St. p.	Lola L	12	10	71.0	13.3	2.3	I. p.		1895	Peoria, Ill.	Peoria, Ill.
141171		St. s.	Lola M	13	12	31.5	14.5	4.0	Oys.		1890	Northport, N. Y.	Coldspring, N. Y.
141133		St. y.	Lolla	35	17	58.2	15.9	5.0	Oys.		1891	Tottenville, N. Y.	Do.
141436		St. y.	Loma	13	6	43.6	10.0	4.8	Yct.		1891	Boston, Mass.	Boston, Mass.
140623		St. s.	Lone Fisherman	9	7	37.7	6.1	3.9	Yct.		1896	Chicago, Ill.	Chicago, Ill.
141082		St. p.	Lone Star	12	6	42.8	9.0	4.3	I. p.		1883	Seattle, Wash.	Juneau, Alaska.
141429		St. p.	Lone Star	48	48	84.0	20.0	5.0	I. p.		1890	Rock Island, Ill.	Rock Island, Ill.
141385		St. p.	Lone Star	73	40	81.0	18.9	3.3	I. t.		1896	Berwick, La.	Brashear, La.
140599		St. p.	Longport	20	14	70.1	14.4	5.0	Per.		1895	Nyaac, N. Y.	Somers Point, N. J.
15921		St. s.	Long Beach	519	360	150.5	32.0	10.5	Per.		1880	Wilmington, Del.	New York, N. Y.
140620		St. s.	Longfellow	96	96	113.9	20.0	0.2	I. p.		1872	Jeffersonville, Ind.	Evansville, Ind.
140784		St. s.	Longfellow	413	218	140.5	27.0	12.4		500	1883	Boston, Mass.	New York, N. Y.
141270		St. s.	LONG ISLAND	163	106	103.0	29.0	8.4	I. g.		1885	Brooklyn, N. Y.	Do.
6909		St. p.	LOOKOUT	409	225	132.5	28.0	9.8	I. p.		1891	Philadelphia, Pa.	Portland, Me.
15080		St. s.	Lookout	110	110	120.0	21.0	4.0	I. t.		1875	Pittsburg, Pa.	Pittsburg, Pa.
141282	K. L. R. H.	St. y.	Leon	35	24	51.1	13.6	6.8	I. t.		1862	Camden, N. J.	Philadelphia, Pa.
141378		St. p.	Lora	18	9	56.6	6.2	5.7	Yct.		1893	Bristol, R. I.	Bristol, R. I.
141496		St. p.	Lora	44	44	70.0	12.0	2.5	I. t.		1895	Chattanooga, Tenn.	Nashville, Tenn.
141070		St. p.	Lora	25	17	42.2	21.4	3.5	Per.		1896	Arlington, Oreg.	Portland, Oreg.
141155		St. s.	Loralu L.	257	257	150.0	30.0	4.5	I. p.		1900	Stillwater, Minn.	St. Paul, Minn.
140976		St. s.	Loralu L.	190	145	86.0	20.1	8.5	I. p.		1891	South Haven, Mich.	Marquette, Mich.
140976		St. s.	Lorena	20	9	50.0	14.2	5.3	I. t.		1900	Chicago, Ill.	Chicago, Ill.
141490		St. p.	Lorena	30	22	64.0	15.0	4.7	I. p.	15	1888	Charleston, S. C.	Charleston, S. C.
141563		St. p.	Lorenda	287	287	141.2	31.5	5.0	I. p.		1895	Marletta, Ohio	Wheeling, W. Va.
140649		St. s.	Lorenzo Dimlek	40	40	50.0	17.0	5.0			1898	St. Michael, Alaska	St. Michael, Alaska.
141396		St. s.	Lorella	42	21	65.8	16.0	8.0	I. t.		1883	Buffalo, N. Y.	Duluth, Minn.
140845		St. s.	Loretta	9	6	31.2	7.1	3.0	Yct.		1895	do.	Buffalo, N. Y.
140911		St. bgo.	Lorillard's Brick Works No. 1.	19	0	54.5	11.2	5.5	Oys.		1886	Brooklyn, N. Y.	New Haven, Conn.
150305	K. J. D. T.	St. y.	Lorna	228	104	125.0	29.0	7.5	I. f.		1887	Wilmington, Del.	New York, N. Y.
141503		St. s.	Lorna	43	29	96.0	12.8	5.8	Yct.		1883	Bristol, R. I.	Do.
141120		St. p.	Lorna Doone	10	13	37.3	14.0	0.9	I. t.		1897	Portland, Me.	Portland, Me.
141403		St. p.	Lorna Doone	25	16	51.0	8.0	2.4	L. p.		1891	Fort Smith, Ark.	Memphis, Tenn.
141374		St. s.	Lorraine	36	30	64.0	12.3	3.5	I. p.		1895	St. Paul, Minn.	Do.
141569		St. p.	Lora Angeles	59	37	74.7	10.0	6.0	I. p.		1895	Philadelphia, Pa.	Philadelphia, Pa.
140165		St. y.	Lota	20	18	48.0	10.0	4.0	Per.		1898	St. Michael, Alaska	St. Michael, Alaska.
140452		St. s.	Lotta	38	20	75.7	11.5	7.1	Yct.		1899	East Boston, Mass.	Boston, Mass.
		St. s.	Lotta	141	97	96.1	22.0	0.7	I. p.		1881	Athens, N. Y.	Charleston, S. C.

¹ Formerly U. S. C. S. at. s. Lively.
² Formerly at. s. R. H. Southgate.
³ Formerly at. s. Chemago.

⁴ Formerly at. s. Andy.
⁵ Formerly at. y. Marletta.
⁶ Formerly at. s. J. W. Hahn.

⁷ Formerly at. y. Promise.
⁸ Formerly at. y. Dauntless.
⁹ Formerly at. y. Permella.

¹ Composite.

MERCHANT STEAM VESSELS OF THE UNITED STATES—Continued.

Official No.	Signal letters.	Rtg.	Name of vessel.	Gross tonnage.	Net tonnage.	Length.	Breadth.	Depth.	Service.	Indicated horsepower.	When built.	Where built.	Home port (where permanent document issues).
141551		St. p.	Lotta Talbot	342	210	145.7	24.8	4.2	I. p.		1898	Seattle, Wash.	Seattle, Wash.
140038		St. s.	Lotto	25	13	57.5	14.0	6.5	I. p.		1873	Stockton, Cal.	San Francisco, Cal.
143517		St. s.	Lottle	40	21	65.0	18.8	5.3	I. p.		1882	Apalachicola, Fla.	Apalachicola, Fla.
141331		St. s.	Lottle and May	13	0	44.0	11.0	5.7	I. t.	182	1894	East Boothbay, Me.	Portland, Me.
126262		St. p.	Lotus	22	20	76.5	12.1	2.9	I. p.		1881	Havana, Ill.	Louisville, Ky.
140898		St. y.	Lotus	52	26	89.0	14.3	6.0	Yct.		1887	Ogdensburg, N. Y.	Ogdensburg, N. Y.
141298		St. s.	Lotus	210	188	110.5	22.0	8.7	I. p.	60	1893	Manitowoc, Wis.	Marquette, Mich.
141310		St. p.	Lotus	28	28	78.0	16.0	3.0	I. p.		1893	Rock Island, Ill.	Rock Island, Ill.
141200		St. y.	Lotus Seeker	15	7	69.9	8.7	4.8	Yct.		1892	Bristol, R. I.	Cape Vincent, N. Y.
141489		St. a	Lou	20	10	61.6	13.8	3.0	I. f.		1897	Richmond, Va.	Richmond, Va.
140844		St. s.	Lou A. Cummings	62	41	83.3	16.3	7.6	I. p.	45	1883	Grand Haven, Mich.	Grand Haven, Mich.
141554	K. P. H. C.	St. y.	LOUDOWN	168	114	119.9	17.2	7.5	Yct.		1899	Elizabeth, N. J.	New York, N. Y.
140595		St. s.	Loulo	22	11	53.6	13.3	6.6	I. t.		1882	Baltimore, Md.	Baltimore, Md.
141492		St. s.	Louis Banks	18	12	51.1	12.4	5.5	Fsh.		1897	Buffalo, N. Y.	Dunkirk, N. Y.
140989		St. p.	Louis Houck	913	620	210.0	37.0	6.0	I. t.		1889	Madison, Ind.	St. Louis, Mo.
140894		St. y.	Louis Miller	0	8	36.0	8.0	2.0	Yct.	25	1887	Buffalo, N. Y.	Buffalo, N. Y.
15747		St. s.	Louis Osborn	32	15	55.0	10.0	6.0	I. p.		1871	Gloucester, Mass.	Boston, Mass.
140559		St. s.	Louis Pahlow	365	200	155.4	30.4	10.5	I. t.		1882	Milwaukee, Wis.	Chicago, Ill.
141445		St. s.	Louis Peterson	0	6	31.2	7.1	3.6	I. p.		1890	Buffalo, N. Y.	Buffalo, N. Y.
141061		St. p.	Louisa	280	192	101.0	25.0	5.0	I. p.		1890	Dublin, Ga.	Georgetown, S. C.
141226		St. s.	Louisa	59	29	71.8	18.0	8.1	I. p.		1892	Baltimore, Md.	Norfolk, Va.
141017		St. p.	Louisa	23	23	91.0	12.0	2.4	I. p.		1899	Guyandotte, W. Va.	Cincinnati, Ohio.
140933		St. s.	Louisa and Alice	36	18	60.0	17.2	7.0	I. t.		1888	Boston, Mass.	Marblehead, Mass.
12820	H. K. T. J.	St. p.	Louise	409	222	173.0	26.0	8.3	I. p.		1863	Keyport, N. J.	Newport News, Va.
15347	J. C. M. W.	St. p.	Louise	1,023	718	231.7	33.0	8.8	I. t.		1864	Wilmington, Del.	Baltimore, Md.
15957		St. s.	Louise	15	7	44.0	12.0	5.8	I. t.		1873	Buffalo, N. Y.	Port Huron, Mich.
140288		St. s.	Louise	83	43	86.6	19.3	8.1	I. p.		1878	Sandusky, Ohio.	Sandusky, Ohio.
140427		St. s.	Louise	105	59	94.5	20.0	7.4	I. p.		1880	Camden, N. J.	Camden, N. J.
140595		St. s.	Louise	40	40	76.7	16.5	3.8	I. t.		1881	Evansville, Ind.	Evansville, Ind.
140620		St. p.	Louise	107	129	91.0	22.0	4.2	I. p.		1883	Seabeck, Wash.	Port Townsend, Wash.
14061		St. s.	Louise	17	17	60.2	13.8	5.4	I. p.		1883	Farmingdale, Mo.	Charleston, S. C.
140848		St. s.	Louise	25	32	84.4	20.5	7.0	I. p.		1887	Livingston Parish, La.	New Orleans, La.
141771		St. p.	Louise	129	70	88.0	18.5	6.8	I. p.		1890	Mount Pleasant, S. C.	Charleston, S. C.
141265		St. y.	Louise	49	24	91.7	14.0	8.1	Yct.		1893	Bristol, R. I.	Cape Vincent, N. Y.
141414		St. s.	Louise	18	0	47.3	12.0	5.0	I. t.		1896	Petersburg, Va.	Norfolk, Va.
141443		St. p.	Louise	0	0	60.4	9.5	2.0	I. p.		1896	Cincinnati, Ohio.	Cincinnati, Ohio.
141400		St. p.	Louise	40	24	65.5	14.0	2.5	I. t.		1896	Poplar Bluff, Mo.	Memphis, Tenn.
141572		St. p.	Louise	717	451	195.0	36.5	5.0	I. p.		1898	Unalaska, Alaska	St. Michael, Alaska.
141692		St. s.	Louise	13	9	45.7	11.4	3.7	I. f.		1901	Warrenton, Oreg.	Astoria, Oreg.
141699		Na. y.	Louise	22	19	61.4	10.6	4.1	Yct.		1895	New York, N. Y.	Tuckerton, N. J.
141542		St. s.	Louise B.	14	8	41.2	11.1	3.2	I. t.		1898	Chicago, Ill.	Chicago, Ill.
141317		St. p.	Louise Harvey	20	19	62.2	12.0	3.3	I. t.	25	1891	New Orleans, La.	New Orleans, La.
141011		St. s.	Louise Perry	25	17	43.7	14.0	5.4	Fsh.		1900	Bourne, Mass.	Ilyannis, Mass.
140300	J. T. P. M.	St. shp.	Louisiana	2,840	1,855	320.0	39.0	14.9	O. p.		1879	Chester, Pa.	New York, N. Y.
140882		St. s.	Louisiana	1,929	1,383	297.0	39.6	20.0	I. f.		1887	Marine City, Mich.	Cleveland, Ohio.
140917		St. p.	Louisiana	56	30	98.2	18.1	4.6	I. p.		1888	New Orleans, La.	New Orleans, La.
141431		St. p.	Louisville	23	7	70.0	14.2	3.2	I. p.		1896	do	do
145540		St. s.	Louisville	87	43	83.2	10.2	8.1	I. p.		1883	Philadelphia, Pa.	Norfolk, Va.
141083		St. s.	Lovely	5	5	46.3	9.0	3.4	I. p.		1890	Berwick, La.	do
141325		St. s.	Lovely Randall	12	8	45.6	10.8	4.0	I. p.		1892	Washington, D. C.	Washington, D. C.
141154		St. s.	Lovisa	18	9	53.1	13.8	5.1	Fsh.		1891	Lorain, Ohio	Chicago, Ill.
140893		St. s.	Lowell M. Palmer	119	59	91.0	22.5	10.0	I. t.		1887	Philadelphia, Pa.	New York, N. Y.
141142		St. s.	Lubec	50	25	69.5	18.0	6.3	Fer.		1891	Portland, Me.	Lubec, Me.
140227		St. s.	Luce Brothers	88	62	94.0	18.0	8.0	Fsh.		1877	New London, Conn.	Eastport, Me.
141034		St. s.	Lucerno	34	14	75.0	14.2	5.3	I. t.		1880	Baltimore, Md.	Norfolk, Va.
141405		St. y.	Lucero	50	21	92.0	16.2	8.5	Yct.		1895	Seattle, Wash.	San Francisco, Cal.
140703		St. y.	Lucille	19	13	64.0	9.2	4.9	Yct.		1884	Bristol, R. I.	New York, N. Y.
140768		St. y.	Lucille	41	24	84.6	11.5	7.9	Yct.		1885	do	Portland, Me.
150394		St. s.	Lucille	136	106	80.2	19.1	6.7	I. p.		1893	Marine City, Mich.	Marquette, Mich.
141580		St. s.	Lucille	18	10	50.0	10.5	5.3	I. t.		1892	Berkley, Va.	Norfolk, Va.
141283		St. s.	Lucille Ross	49	24	70.7	16.6	7.6	I. p.		1893	Baltimore, Md.	Richmond, Va.
141048		St. p.	Lucille Borden	45	45	86.0	14.0	2.5	I. p.		1890	Knoxville, Tenn.	Nashville, Tenn.
140943		St. y.	Lucille	21	10	55.0	11.6	4.4	Yct.		1888	Detroit, Mich.	Detroit, Mich.
141552		St. p.	Lucille Nowland	472	298	170.0	33.0	3.5	I. p.		1898	Pittsburg, Pa.	Memphis, Tenn.
141693		St. s.	Lucius, Jr.	31	22	74.0	15.8	7.0	I. p.		1901	Memphis, Tenn.	do
141537		St. s.	Lucrotia	37	21	57.3	14.8	7.0	I. t.		1898	Bristol, Me.	S. W. Harbor, Me.
15660		St. s.	Lucy	116	70	106.7	20.3	7.2	I. p.		1872	Norfolk, Va.	New York, N. Y.
70904		St. s.	Lucy	10	11	40.0	12.3	5.5	Fsh.		1890	Buffalo, N. Y.	Dunkirk, N. Y.
140014		St. s.	Lucy	18	9	45.5	12.0	5.1	I. t.		1883	Seattle, Wash.	Juneau, Alaska.
141571		St. p.	Lucy	20	14	50.0	18.8	3.8	I. t.		1898	Mormenton, La.	Brahear, La.
140503		St. s.	Lucy Cole	36	30	78.4	15.8	4.0	I. p.		1881	Ashland, Ky.	Cincinnati, Ohio.
141093		St. c. bt.	Lucy H. Bullard	81	01	98.0	14.0	8.5	I. f.		1880	Rome, N. Y.	Albany, N. Y.

¹ Formerly st. p. City of Havana.
² Formerly st. p. John Romer.

³ Formerly at s. Thomas A. Bain.
⁴ Formerly U. S. Engineer at s. Lucerne.

⁵ Formerly at s. Pickup.
⁶ Formerly st. s. José.

MERCHANT STEAM VESSELS OF THE UNITED STATES--Continued.

Official No.	Signal letters.	Rtg.	Name of vessel.	Gross tonnage.	Net tonnage.	Length.	Breadth.	Depth.	Services.	Indicated horsepower.	When built.	Where built.	Home port (where permanent document issues).
						Feet.	Feet.	Feet.					
141640		St. p.	Luella	52	46	65.0	17.0	3.0	Prs.		1898	Stockton, Cal.	Chicago, Ill.
141570	K. N. V. G.	St. s.	Luella	412	243	187.2	32.5	10.6	O. p.	300	1898	Florence, Oreg.	San Francisco, Cal.
141053		St. p.	Luella Brown	102	102	128.0	22.3	4.5	I. p.		1890	Wheeling, W. Va.	Chicago, Ill.
141224		St. s.	Luise M.	18	9	53.0	11.9	5.0	Fsh.		1892	Sheboygan, Wis.	Milwaukee, Wis.
14722		St. s.	Luke Hoyt	12	6	45.3	11.3	4.0	I. t.		1863	Philadelphia, Pa.	Boston, Mass.
141408		St. p.	Luke Pryor, jr.	68	68	103.0	18.0	3.0	I. p.		1895	Decatur, Ala.	Nashville, Tenn.
141084		St. p.	Lula F.	51	37	68.0	15.1	2.6	I. p.		1890	Palatine, W. Va.	Wheeling, W. Va.
141415		St. p.	Lula E. Warren	90	78	122.0	22.5	3.3	I. p.		1896	Johnsonville, Tenn.	Paducah, Ky.
141600		Ga. s.	Lulu	10	10	42.0	9.2	4.2	I. p.		1893	Terre Haute, Ind.	Evansville, Ind.
140922		St. s.	Lulu Eddy	19	9	51.3	14.3	5.4	I. t.		1888	West Bay City, Mich.	Port Huron, Mich.
140932		St. s.	Lulu M. Ray	27	17	56.0	12.5	6.0	Per.		1888	Ludington, Mich.	Duluth, Minn.
15700		St. s.	Lumberman	33	6	43.2	11.6	4.8	I. t.		1869	Philadelphia, Pa.	Norfolk, Va.
141583		St. s.	Lumberman	34	19	54.0	17.0	6.5	I. t.		1899	Seattle, Wash.	Seattle, Wash.
3818		St. p.	Luna	58	58	95.7	20.4	3.9	I. p.		1899	Greenwood, Miss.	New Orleans, La.
130224		St. s.	Luna	143	101	104.6	25.9	7.5	I. f.		1882	Mount Clemens, Mich.	Buffalo, N. Y.
140524		St. p.	Luray	423	330	156.0	28.0	8.9	I. p.		1882	Brooklyn, N. Y.	New York, N. Y.
140341		St. p.	Lurlino	481	338	157.7	30.7	6.0	I. p.		1878	Portland, Oreg.	Portland, Oreg.
141018		St. s.	Luther Loomis	29	14	54.9	13.0	6.0	I. t.		1880	Chicago, Ill.	Chicago, Ill.
140506	K. D. P. C.	St. s.	Luther C. Ward	106	53	98.0	21.5	9.8	I. p.		1882	Newburg, N. Y.	Hartford, Conn.
141469		Ga. p.	Luvonia	13	9	52.0	13.5	2.0	I. p.		1897	Memphis, Tenn.	Memphis, Tenn.
121095		St. s.	Luzerne	165	112	94.3	23.7	11.3	I. p.		1890	Port Richmond, N. Y.	Port Amboy, N. J.
140770		St. s.	Luzerne Ludington	74	37	54.0	17.0	6.0	I. p.		1885	New Haven, Conn.	New Haven, Conn.
145700		St. s.	Luzon	98	64	105.8	21.0	5.8	I. p.		1898	Scranton, Miss.	Brownsville, Tex.
140416		St. s.	Lycoming	1,609	1,423	251.0	36.0	15.3	I. f.		1880	Bay City, Mich.	Erie, Pa.
141273		St. p.	Lyda	92	92	120.0	21.4	3.4	I. p.		1893	Charleston, W. Va.	Paducah, Ky.
140391		St. p.	Lydia	9	8	56.0	11.5	2.4	I. t.	6	1880	Elizabeth City, N. C.	Edenton, N. C.
140835		St. s.	Lydia	26	13	53.4	13.6	6.4	I. t.		1880	New Baltimore, N. Y.	Albany, N. Y.
141638		Ga. s.	Lydia	14	14	38.0	12.6	5.4	Fsh.		1900	Beverly, Mass.	Salem, Mass.
141266		St. s.	Lydia Thompson	202	101	92.7	22.6	8.0	I. p.		1893	Port Angeles, Wash.	Seattle, Wash.
141526		St. p.	Lydia Van Sant	93	93	102.0	23.0	4.0	I. t.		1898	Leclair, Iowa	Rock Island, Ill.
141333		St. s.	Lydia Wheeler	8	8	50.0	8.5	2.2	I. p.		1891	Bellevue, Iowa	Evansville, Ind.
141606	K. P. G. C.	St. s.	LYKENS	625	425	157.0	20.0	17.5	O. t.		1899	Philadelphia, Pa.	Philadelphia, Pa.
140490		St. s.	Lyndhurst	41	20	65.6	15.2	6.8	I. t.		1881	Lyndhurst, N. J.	New York, N. Y.
141716	K. Q. V. F.	St. s.	LYRA	4,417	3,516	331.5	47.0	25.0	O. t.	1,450	1901	Sparrows Point, Md.	Boston, Mass.
M.													
93082		Ga. s.	M. Carmel	15	10	44.5	13.5	4.8	Mac.		1900	New Haven, Conn.	New Haven, Conn.
92551		St. s.	M. Dowling	71	51	50.0	19.7	5.4	I. p.		1893	Boston, Mass.	Providence, R. I.
92500		St. s.	M. Dougherty	43	43	71.0	17.2	6.0	I. t.		1893	Pittsburg, Pa.	Pittsburg, Pa.
93059		St. s.	M. Honderer	44	30	60.0	17.3	7.0	I. t.		1900	Albany, N. Y.	Albany, N. Y.
90672		St. p.	M. Martin	570	455	191.0	29.3	8.1	I. p.		1863	Jersey City, N. J.	New York, N. Y.
91959		St. s.	M. Moran	66	33	71.4	18.5	8.0	O. t.		1887	Athens, N. Y.	Do.
93023		St. s.	M. MORAN	121	82	84.6	19.0	8.8	I. f.	1,500	1900	Philadelphia, Pa.	Do.
106301		St. c. bt.	M. MORAN	137	106	96.0	17.7	7.0	I. f.		1885	Lockport, N. Y.	Do.
90104		St. s.	M. Shields	34	17	62.0	14.6	8.2	I. t.		1870	Chicago, Ill.	Chicago, Ill.
91672		St. s.	M. Sicken	212	168	128.9	26.0	9.7	I. f.		1884	Marine City, Mich.	Port Huron, Mich.
90904		St. o. bt.	M. Talcott	96	68	113.1	18.9	6.4	I. f.		1876	Chicago, Ill.	Chicago, Ill.
90729		St. s.	M. A. Gagnon	18	18	48.3	12.0	5.8	I. t.		1874	Two Rivers, Wis.	Milwaukee, Wis.
92920		St. s.	M. A. HANNA	4,661	3,116	410.0	50.0	24.5	I. p.		1899	Cleveland, Ohio	Cleveland, Ohio.
91233		St. s.	M. A. Knapp	18	9	50.0	12.9	6.0	Fsh.		1880	Manitowoc, Wis.	Milwaukee, Wis.
92528		St. s.	M. A. Knapp	60	31	66.2	17.8	9.3	I. t.		1893	Benton Harbor, Mich.	Do.
92264		St. s.	M. B. Harlow	57	28	69.0	17.6	7.0	I. t.		1891	Alexandria, Va.	Norfolk, Va.
92735		St. s.	M. B. Shaw	39	22	67.0	11.8	5.3	I. t.		1896	Hickman, Ky.	New Orleans, La.
92019		St. s.	M. C. Neff	275	210	137.0	28.9	10.8	I. p.		1888	Milwaukee, Wis.	Milwaukee, Wis.
90792		St. s.	M. D. Carrington	64	32	67.0	16.0	8.2	I. t.		1875	Buffalo, N. Y.	Duluth, Minn.
92089		St. p.	M. D. Moore	105	52	71.0	31.0	5.0	I. t.		1880	Oshkosh, Wis.	Milwaukee, Wis.
92348		St. s.	M. D. Wayman	242	157	125.0	24.0	3.8	I. t.		1891	Pittsburg, Pa.	Pittsburg, Pa.
90314		St. s.	M. D. Wheeler	31	15	60.0	16.0	5.8	I. t.		1871	Philadelphia, Pa.	Newark, N. Y.
92011	K. N. R. V.	St. s.	M. E. LUKESBACH	430	240	138.8	27.0	16.0	O. t.	1,000	1898	Camden, N. J.	New York, N. Y.
90492		St. s.	M. F. Morick	133	77	92.0	24.5	10.2	I. t.		1873	Detroit, Mich.	Duluth, Minn.
92524		St. s.	M. G. Inausler	73	30	72.0	18.0	8.2	I. t.		1893	Saugatuck, Mich.	Chicago, Ill.
91485		St. s.	M. M. Drako	1,102	948	201.0	34.5	14.6	I. f.		1882	Buffalo, N. Y.	Cleveland, Ohio.
92017		St. s.	M. P. Brown	60	54	83.0	15.0	5.6	I. p.		1890	Baldwinsville, N. Y.	Albany, N. Y.
75173		St. s.	M. P. Howlett	53	36	64.0	21.0	6.4	I. t.		1868	Baltimore, Md.	Philadelphia, Pa.
92028		St. p.	M. P. Wells	87	87	126.6	24.0	3.0	I. p.		1888	Belle Vernon, Pa.	Cincinnati, Ohio.
91044		St. s.	M. T. Greene	623	421	155.0	30.0	11.6	I. f.		1887	Gibraltar, Mich.	Port Huron, Mich.
91995		St. s.	M. W. Hunt	41	20	63.5	15.6	6.5	I. t.		1888	Philadelphia, Pa.	Baltimore, Md.
93091		St. p.	M. W. Kelly	95	95	150.0	32.0	4.0	I. p.		1900	Jeffersonville, Ind.	Palatka, Fla.
92824		St. s.	M. Mitchell Davis	85	58	81.0	19.2	8.9	I. t.		1897	Solomons Island, Md.	Washington, D. C.
91010		St. o. bt.	M. and J. Tracy	137	108	95.6	17.8	0.0	I. f.		1887	Buffalo, N. Y.	Buffalo, N. Y.
91869		St. s.	M. and M	98	67	81.5	18.0	5.6	I. p.		1880	Thomaston, Me.	Bucksport, Me.
92242		St. s.	M. and M	30	22	87.0	16.0	5.0	I. f.		1890	Manequee, Wis.	Grand Haven, Mich.
90760		St. s.	Mabel	10	8	58.2	13.5	2.5	I. t.		1872	Albany, N. Y.	Newark, N. J.

¹ Formerly "st. p. Big a" Plenty.
² Formerly st. s. Nellie.

³ Formerly st. s. Fred B. Dalzell.
⁴ Formerly st. s. The Oak.

⁵ Formerly st. c. bt. Alfred Morgan.
⁶ Formerly sch. Julia A. Jones.

⁷ Formerly st. s. Maggie S. Robinson.

MERCHANT STEAM VESSELS OF THE UNITED STATES—Continued.

Official No.	Signal letters.	Rtg.	Name of vessel.	Gross tonnage.	Net tonnage.	Length.	Breadth.	Depth.	Service.	Indicated horsepower.	When built.	Where built.	Home port (where permanent document issues).
						Feet.	Feet.	Feet.					
91470		St. s.	Mabel	84	42	82.0	20.0	8.6	I. p.		1882	Philadelphia, Pa.	Hartford, Conn.
92070		St. s.	Mabel	26	13	31.9	16.5	5.1	I. f.		1888	Tottenville, N. Y.	Perth Amboy, N. J.
92525		St. s.	Mabel	50	26	61.2	18.0	7.0	I. t.		1893	Athens, N. Y.	New York, N. Y.
92540		St. p.	Mabel	72	62	91.0	22.0	4.0	I. p.		1893	New Iberia, La.	Brushier, La.
93050		St. p.	Mabel B	8	5	78.8	7.0	1.0	I. p.		1899	Grantsville, W. Va.	Wheeling, W. Va.
92716		St. s.	Mabel S	4	24	65.3	17.7	6.0	I. p.		1896	New London, Conn.	Stonington, Conn.
90793		St. s.	Mabel Bird	138	69	109.9	18.4	8.2	Fah.		1875	Bath, Me.	Greenport, N. Y.
92096		St. s.	Mabel Bradshaw	331	177	135.0	28.0	9.0	I. p.		1889	Benton Harbor, Mich.	Duluth, Minn.
92327		St. p.	Mabel Comeaux	307	397	178.0	36.0	6.5	I. p.		1891	Jeffersonville, Ind.	Shieldsboro, Miss.
91282		St. s.	Mabel L. Stevens	31	21	60.6	16.3	4.8	Oys.		1880	South Norwalk, Conn.	Bridgeport, Conn.
92839		St. p.	Mable	59	49	70.4	13.7	3.9	I. p.		1898	Huntington, Oreg.	Portland, Oreg.
76842		St. s.	McCaldin Bros	63	31	82.0	17.8	8.3	I. t.		1880	Perth Amboy, N. J.	New York, N. Y.
18474		St. s.	McCormick	23	11	51.0	13.6	6.2	I. t.		1867	Buffalo, N. Y.	Toledo, Ohio.
91938		St. s.	McCormick	160	120	106.0	24.7	8.0	I. f.		1887	Grand Haven, Mich.	Buffalo, N. Y.
93088		St. s.	McDOUGALL	562	363	184.0	32.0	9.3	I. t.		1900	St. Louis, Mo.	St. Louis, Mo.
106659		St. bgo.	McKeever Bros	107	76	80.4	23.2	8.0	I. t.		1889	Wilmington, Del.	New York, N. Y.
92226	K. L. B. C.	St. s.	MACKINAW	2,578	2,005	270.0	41.9	24.0	O. p.		1890	West Bay City, Mich.	Do.
92598		St. s.	Madagascar	1,697	1,272	243.7	37.0	21.0	I. f.		1894	do	Chicago, Ill.
92394		St. s.	Madra	51	25	64.5	16.6	8.0	I. t.		1892	Philadelphia, Pa.	Philadelphia, Pa.
92523		St. s.	Madeline	74	37	86.0	18.9	0.8	I. p.		1893	Cape Elizabeth, Me.	Boston, Mass.
92938		St. s.	Madeline	14	9	45.7	14.0	4.0	I. p.		1899	South Boston, Mass.	Do.
92850		St. y.	Madux	9	5	65.5	10.6	3.2	Yct.		1897	Charleston, W. Va.	Wheeling, W. Va.
92462		St. p.	Madison	292	292	157.4	45.4	6.1	For.		1892	Jeffersonville, Ind.	St. Louis, Mo.
92953	K. P. F. J.	St. s.	MAE	2,201	1,497	252.7	42.0	24.0	I. f.		1899	Toledo, Ohio	New York, N. Y.
93049		Ca. y.	Mao	16	10	45.0	8.2	3.5	Yct.		1899	Racine, Wis.	Chicago, Ill.
92678		St. s.	Mao Martel	38	26	71.2	14.5	6.4	I. p.		1895	Saugatuck, Mich.	Milwaukee, Wis.
17324		St. p.	Magenta	636	510	197.0	30.0	9.0	I. p.		1863	East Albany, N. Y.	Perth Amboy, N. J.
90013		St. p.	Maggie	606	494	164.0	38.0	8.5	I. p.		1889	Wilmington, Del.	Baltimore, Md.
01330		St. p.	Maggie	193	134	131.0	24.0	4.0	I. t.		1881	Pittsburg, Pa.	Pittsburg, Pa.
92183		St. p.	Maggie	63	39	70.1	19.3	3.4	I. t.		1890	Wilmington, N. C.	Charleston, S. C.
92375		St. s.	Maggie	85	58	67.0	20.0	6.6	O. t.	80	1891	Ablon, Cal.	San Francisco, Cal.
92510		St. s.	Maggie	19	9	50.0	12.0	4.7	I. p.		1893	Mobile, Ala.	Mobile, Ala.
92616		St. p.	Maggie	50	50	85.0	19.0	3.5	I. p.		1894	Yazoo City, Miss.	Vicksburg, Miss.
125752		St. s.	Maggie	26	13	63.8	14.8	4.0	I. t.	40	1879	Savannah, Ga.	Savannah, Ga.
91858		St. p.	Maggie Belle	52	52	95.6	18.4	3.6	I. t.		1884	Madison, Ind.	Paducah, Ky.
92168		St. bgo.	Maggie Duncan	535	371	164.5	31.8	11.7	I. f.		1890	Fort Howard, Wis.	Port Huron, Mich.
90682		St. s.	Maggie Lutz	16	8	45.0	12.5	4.3	Fah.		1873	Sheboygan, Wis.	Grand Haven, Mich.
80394		St. s.	Maggie Marshall	365	279	150.0	30.0	11.3	I. f.		1873	Manitowish, Mich.	Do.
91405		St. s.	Maggie J. Jory	20	10	49.2	13.2	6.0	I. t.		1882	Baltimore, Md.	Norfolk, Va.
92538		St. s.	Magio	67	33	67.3	16.6	8.4	I. t.		1893	Port Blakely, Wash.	Seattle, Wash.
90304		St. s.	Magnot	42	31	62.0	14.0	5.0	I. p.		1871	Ferrysburg, Mich.	Galveston, Tex.
90830		St. s.	Magnet	34	19	72.0	9.6	4.0	I. p.		1875	Jacksonville, Fla.	Tampa, Fla.
91700		St. y.	Magnus	23	14	60.0	12.0	5.0	Yct.		1884	Panama, N. J.	New York, N. Y.
91592	K. C. H. J.	St. y.	Magnolia	91	45	92.0	17.6	9.2	Yct.		1883	Bristol, R. I.	Greenport, N. Y.
93004		St. s.	MAHANOY	204	139	96.0	20.7	11.3	I. t.		1900	Port Richmond, N. Y.	Perth Amboy, N. J.
91954		St. s.	Mahar and Burns	137	109	95.6	17.8	8.9	I. f.		1887	Lockport, N. Y.	Albany, N. Y.
92454		St. s.	MAHONING	2,189	1,744	274.0	40.2	23.2	I. f.		1892	Wyandotte, Mich.	Erie, Pa.
91320		St. s.	Maid of Kent	171	116	101.8	21.3	7.0	I. p.		1881	Wilmington, Del.	Bridgeport, Conn.
17736		St. p.	Maid of Perth	148	90	62.0	23.3	7.0	For.		1867	Newburgh, N. Y.	Albany, N. Y.
92727		St. s.	Maid of the Mist	99	63	75.8	18.8	6.5	I. p.		1892	Niagara Falls, N. Y.	Niagara Falls, N. Y.
16445		St. s.	Maine	332	265	133.3	27.8	11.8	I. f.		1862	Cleveland, Ohio	Detroit, Mich.
92049		St. p.	Maine	850	545	174.0	36.0	13.3	For.		1888	Wilmington, Del.	New York, N. Y.
92391	K. L. D. H.	St. s.	MAINE	2,395	1,505	302.7	44.0	17.5	I. p.		1891	do	Providence, R. I.
93058		Ca. y.	Maino	7	7	27.3	7.3	3.1	Yct.		1900	Kennebunk Port, Me.	Kennebunk, Me.
93101	K. Q. N. P.	St. s.	Mainlander	505	343	151.2	30.3	10.6	I. p.		1900	Tacoma, Wash.	Tacoma, Wash.
92190		St. y.	Maitland	15	7	47.7	10.8	5.8	Yct.		1890	Bath, Me.	Portland, Me.
92116		St. s.	Majestic	1,985	1,609	201.0	40.0	21.1	I. f.	1,800	1889	West Bay City, Mich.	Detroit, Mich.
92227		St. s.	Majestic	55	29	78.0	18.4	7.6	I. t.		1890	Bordentown, N. J.	Philadelphia, Pa.
93005		St. s.	Majestic	113	78	90.5	21.8	10.4	I. t.		1900	Baltimore, Md.	Baltimore, Md.
93135		St. s.	Majestic	657	370	169.0	29.8	13.7	I. t.		1901	Everett, Wash.	Pt. Townsend, Wash.
91289		St. s.	Major	10	5	37.3	10.8	3.8	I. t.		1880	Mathews County, Va.	Norfolk, Va.
92300		St. p.	Major	38	19	65.9	26.6	4.3	For.		1891	Hawesville, Ky.	Evansville, Ind.
92314		St. bgo.	Major	147	110	108.7	24.4	6.0	I. f.		1901	Buffalo, N. Y.	Erie, Pa.
93079		St. s.	Major	12	8	37.3	10.0	4.7	Fah.		1900	Racine, Wis.	Milwaukee, Wis.
93061	K. O. F. R.	St. s.	Major Barrett	738	517	175.0	34.0	13.5	I. t.		1900	Wilmington, Del.	Philadelphia, Pa.
92355		St. s.	Major Dana	52	26	64.0	16.0	8.0	I. t.		1891	Grand Haven, Mich.	Marquette, Mich.
17524		St. p.	Major Reybold	530	428	204.3	30.3	7.2	I. p.		1853	Wilmington, Del.	Bridgeton, N. J.
93098		St. s.	Major Symonds	43	30	90.0	17.0	6.3	I. t.		1900	Buffalo, N. Y.	Buffalo, N. Y.
91834		St. s.	Major Ulrich	12	6	35.0	13.0	5.0	Wat.		1886	Brooklyn, N. Y.	New York, N. Y.
91984		St. s.	Major W. Allen	27	13	60.0	13.0	5.2	I. p.		1888	Wilmington, Del.	Baltimore, Md.
17117		St. s.	Major Henry Brewerton	32	32	82.0	19.0	7.5	I. t.		1857	Baltimore, Md.	Do.
92861	K. N. L. B.	St. y.	MALAY	173	90	131.0	20.0	10.6	Yct.		1898	Chester, Pa.	Newport, R. I.

1 Formerly st. s. John A. Carnie.
2 Formerly st. s. A. A. Eustaphievs.

3 Formerly st. bgo. {a Alfred Dister.
b Walter W.

4 Formerly {a st. s. Maggie.
b U. S. Engineer st. s. Maggie.

5 Formerly st. s. Cannonchee.
6 Formerly st. s. William Crippin.

MERCHANT STEAM VESSELS OF THE UNITED STATES—Continued.

Official No.	Signal letters.	Rtg.	Name of vessel.	Gross tonnage.	Net tonnage.	Length.	Breadth.	Depth.	Service.	Indicated horsepower.	When built.	Where built.	Home port (where permanent document issued).
						Feet.	Feet.	Feet.					
92973		St. s.	MALIKTOA	5,229	3,021	454.0	50.0	24.3	L. p.		1899	Lorain, Ohio	Cleveland, Ohio.
92550		St. y.	Mallard No. 3	10	10	90.0	10.0	2.0	L. p.		1893	Wilmington, Del.	Evansville, Ind.
93037		St. s.	Malolo	32	24	60.8	15.2	3.8	Yst.		1898	Bendola, Cal.	Honolulu, H. I.
93094		St. p.	Malvern Hill	34	17	60.0	15.2	6.0			1900	Turkey Island, Va.	Richmond, Va.
91957		St. p.	Mamo	73	43	75.2	13.0	3.2	L. p.		1887	Bukoumish, Wash.	Pt. Townsend, Wash.
91689		St. s.	Mamie	31	15	59.3	15.0	3.0	L. p.		1884	Baltimore, Md.	New York, N. Y.
93034		St. s.	Mamie B.	8	8	54.4	8.8	3.0	L. p.		1900	Chicago, Iowa	La Crosse, Wis.
8085		St. s.	Mamie Coyle	7	7	69.0	15.8	7.7	L. p.		1870	Chester, Pa.	New Orleans, La.
91156		St. s.	Mamie Higgins	44	23	87.8	15.8	7.3	L. p.		1879	Buffalo, N. Y.	Galveston, Tex.
90369		St. y.	Manatee	60	44	72.1	15.6	7.7	Yst.		1859	Brooklyn, N. Y.	Newport, R. I.
91694		St. p.	Manatee	104	60	107.9	20.5	6.3	L. p.		1884	Newburgh, N. Y.	Jacksonville, Fla.
92320		St. s.	MANATI	41	20	69.2	17.0	4.5		120	1894	Sparrows Point Md	Boston, Mass.
92087		St. s.	Manchoater	2,132	1,011	381.0	41.0	20.0	L. p.		1880	Wyandotte, Mich	Milwaukee, Wis.
93077	K. Q. J. C.	St. s.	Manclay	438	266	142.8	33.0	12.0	O. p.		1900	Northland, Oreg.	San Francisco, Cal.
127234	K. N. H. M.	St. y.	Manclay	22	15	52.8	11.2	5.7	Yst.		1898	New York, N. Y.	Portsmouth, N. H.
91176		St. s.	Manhasset	54	104	104.4	15.6	6.7	L. p.		1879	Myatie Bridge, Conn.	New London, Conn.
91701		St. s.	Manhattan	159	75	91.7	28.0	7.5	L. p.		1884	Rondout, N. Y.	New York, N. Y.
91905		St. s.	Manhattan	1,545	1,102	252.4	38.0	10.4	L. p.		1887	Detroit, Mich	Sandusky, Ohio.
92280	K. J. H. R.	St. s.	Manhattan	1,892	982	233.0	40.7	24.5	L. p.		1891	Bath, Me	Portland, Me.
92762		St. s.	Manhattan	51	42	67.6	15.3	4.0	L. p.		1896	Marietta, Ohio	New Orleans, La.
91704		St. p.	Manhattan Beach	630	436	152.0	32.6	12.2	Per.		1884	Newburgh, N. Y.	New York, N. Y.
91305		St. s.	Manistee	33	17	62.7	15.2	4.4	L. p.		1841	Baltimore, Md.	Edenton, N. C.
91436		St. s.	Manistiquie	479	382	157.1	31.1	12.5	L. p.		1882	Gibraltar, Mich	Detroit, Mich.
92521		St. s.	MANITOU	41	2,044	274.7	42.2	20.8	L. p.		1893	Chicago, Ill	Duluth, Minn.
93026	K. P. T. L.	St. s.	Manna-Hata	1,103	735	210.0	32.0	23.3	Mso.	1,000	1900	Wilmington, Del.	Philadelphia, Pa.
92170		St. s.	MANNA	2,325	1,835	282.4	40.3	21.2	L. p.		1890	Cleveland, Ohio	Cleveland, Ohio.
92437		St. s.	MANOLA	382	351	159.2	32.0	8.0	Yst.		1892	do	Eric, Pa.
91866	K. H. Q. V.	St. s.	Manoia	583	408	190.0	26.0	8.0	O. p.		1887	Wilmington, Del.	New York, N. Y.
91334		St. p.	Maquann	370	240	112.3	24.8	8.1	L. p.		1881	Grand Isle, Vt.	Burlington, Vt.
92993	K. P. L. Q.	St. s.	MARAOAIBO	1,771	1,095	267.5	37.0	18.5	O. p.	1,100	1890	Wilmington, Del.	Wilmington, Del.
92807	K. P. H. M.	Ga. y.	Marata	17	25	60.7	12.7	7.6	Yst.		1898	Brooklyn, N. Y.	New York, N. Y.
90946		St. s.	Margaret	37	8	50.6	11.6	4.6	L. p.		1872	Lake Charles, La	Galveston, Tex.
92506		St. p.	Margaret	338	201	142.0	26.0	7.6	L. p.		1894	Evansville, Ind.	Cairo, Ill.
92729		St. p.	MARGARET	074	379	175.0	28.0	7.0	L. p.	651	1896	Newport News, Va	New Haven, Conn.
92890		St. p.	MARGARET	520	260	140.0	33.0	7.0	L. p.		1867	St. Michael, Alaska	St. Michael, Alaska.
130748	K. P. G. T.	St. y.	MARGARET	245	138	145.2	21.0	12.4	Yst.	650	1890	Chester, Pa.	Baltimore, Md.
81333		St. s.	Margaret A. Lenox	45	22	68.0	15.0	7.4	L. p.		1884	New Brunswick, N. J.	New York, N. Y.
91584		St. s.	Margaret J. Sanford	77	55	85.2	18.5	8.0	L. p.		1883	Jersey City, N. J.	do
91719		St. p.	Margey	169	117	64.4	25.1	8.5	L. p.		1885	East Portland, Oreg	Pt. Townsend, Wash.
92567		St. s.	Margret McCunn	35	22	69.0	15.2	6.6	L. p.		1894	Grand Haven, Mich	Grand Haven, Mich.
92423		St. s.	Margretta	18	9	52.8	13.2	4.7	Fah.		1892	Ashabula, Ohio	Sandusky, Ohio.
92504		St. s.	Marguerite	128	64	60.3	21.3	10.8	L. p.		1893	Kennebunk Port, Me	Boston, Mass.
92583		St. s.	MARGUERITE	27	13	45.8	14.0	6.9	L. p.		1884	Cleveland, Ohio	Cleveland, Ohio.
92042		St. s.	Marguerite	44	33	64.0	14.0	4.2	L. p.		1898	Florence, Oreg.	Yaquina, Oreg.
92947		Ga. s.	Marguerite	18	7	30.3	10.0	3.6			1890	Paulsboro, N. J.	Camden, N. J.
92952		Ga. y.	Marguerite	18	12	47.5	10.5	5.0	Yst.		1899	Baltimore, Md.	Baltimore, Md.
92849		St. s.	Marguerite	20	10	58.0	12.2	3.4	L. p.		1898	Olympia, Wash	Pt. Townsend, Wash.
91960		St. p.	Maria	202	184	115.0	24.0	6.9	L. p.		1887	Portland, Oreg.	Portland, Oreg.
90757		St. s.	Maria B. M.	25	14	49.8	13.6	5.6	Fah.		1874	Grand Haven, Mich	Grand Haven, Mich.
92205		St. s.	Maria Hoffmann	78	30	77.3	19.9	8.9	L. p.		1890	Brooklyn, N. Y.	New York, N. Y.
91268		St. s.	Marian	19	9	52.8	13.0	6.5	L. p.		1880	Baltimore, Md.	Baltimore, Md.
92135		St. c. bt.	Marian	128	94	91.8	17.4	8.5	L. p.		1888	Buffalo, N. Y.	New York, N. Y.
93029		St. p.	Marian	417	218	141.0	25.0	5.7	L. p.		1900	Augusta, Ga.	Savannah, Ga.
91130		St. s.	Marian Teller	33	21	52.2	14.4	5.9	L. p.		1879	West Bay City, Mich	Detroit, Mich.
92736		St. s.	MARICOPA	4,223	3,669	406.0	48.2	23.4	L. p.		1896	Chicago, Ill	Cleveland, Ohio.
92455		St. y.	Marie	16	8	55.1	12.0	4.8	Yst.		1892	Bath, Me	Boston, Mass.
92594		St. s.	Marie	42	28	68.8	16.7	6.0	L. p.		1894	Kennebunk Port, Me	Portsmouth, N. H.
92621		St. s.	Marie	121	66	85.8	20.8	7.7	L. p.		1894	Washington, N. C.	New York, N. Y.
92711		St. y.	Marie	37	25	63.0	14.2	5.4	Yst.		1896	Middletown, Conn	New Orleans, La.
91317		Ga. p.	Marie	13	9	44.0	9.0	2.5	L. p.		1901	Cannolton, Ind	Evansville, Ind.
28132		St. p.	Mario J	76	76	100.0	20.0	4.2	L. p.		1896	Helena, Ark	Dubuque, Iowa.
93022		Ga. s.	Marie Cooper	48	31	70.5	18.5	6.2	L. p.		1900	Tampa, Fla.	Tampa, Fla.
91647		St. s.	Marie G. Heaven	25	12	47.5	12.7	5.1	Fah.		1883	Astoria, Oreg.	Ketchikan, Alaska.
91664		St. s.	Mariel	30	18	60.4	14.9	6.8	L. p.		1883	Chicago, Ill	Duluth, Minn.
91840		St. s.	Marietta	20	21	64.0	17.0	4.7	L. p.		1896	Petty's Island, N. J.	Trouton, N. J.
92372		St. s.	Marietta	40	20	80.4	14.6	5.3	L. p.		1891	Berkley, Va.	Norfolk, Va.
92749	K. N. B. W.	St. y.	MARIETTA	153	104	142.1	18.1	9.9	Yst.		1897	Brooklyn, N. Y.	Philadelphia, Pa.
95685		St. s.	MARINA	66	44	56.1	17.3	6.9	L. p.		1882	Oakland Beach, R. I.	Newark, N. Y.
92282		St. s.	MARINA	2,431	1,992	292.0	40.2	20.8	L. p.		1891	Chicago, Ill	Cleveland, Ohio.
105228		St. p.	Mariner	371	371	178.0	28.0	5.0	L. p.		1873	Cincinnati, Ohio	Pittsburg, Pa.

1 Formerly Hawaiian sch. Malolo.
 2 Formerly st. s. Ella Wood No. 2.
 3 Formerly st. s. Mischief.
 4 Formerly st. y. Columbia.

5 Formerly st. y. s. Eugenia.
 6 Formerly st. y. s. Marjorie.
 7 Formerly st. p. Zip McCoy.

8 Formerly s. St. y. Howard.
 9 Formerly s. St. s. Whiteaway.
 10 Formerly st. p. Alex. Swift.

1 Composite.

MERCHANT STEAM VESSELS OF THE UNITED STATES—Continued.

Original No.	Signal letters.	Rtg.	Name of vessel.	Gross tonnage.	Net tonnage.	Length.	Breadth.	Depth.	Service.	Indicated horsepower.	When built.	Where built.	Home port (where permanent document issues).
						Feet.	Feet.	Feet.					
91857		St. a.	Marionette	01	30	71.0	18.0	0.0	I. t.		1885	Manitowoc, Wis.	Toledo, Ohio.
91884		St. a.	Marion	47	24	64.2	16.0	0.2	I. t.		1886	South Amboy, N. J.	Perth Amboy, N. J.
92084		St. a.	Marion	17	8	43.0	13.0	7.3	I. t.		1889	East Saginaw, Mich.	Cleveland, Ohio.
92102		St. a.	Marion	930	072	202.2	34.7	13.1	I. t.	1,000	1880	Sheboygan, Wis.	Milwaukee, Wis.
92757		St. a.	Marion	93	63	84.4	22.0	8.7	I. t.		1806	Tomkins Cove, N. Y.	New York, N. Y.
92852		St. a.	MARION	03	43	60.3	18.5	7.8	I. t.		1898	Buffalo, N. Y.	Marquette, Mich.
92906		St. a.	Marion	14	10	41.4	13.4	4.7	Fah.	10	1898	Bristol, R. I.	Providence, R. I.
126739		St. a.	Marion	02	31	77.7	17.4	8.1	I. p.		1879	Baltimore, Md.	Wilmington, N. C.
130319		St. a.	Marion	23	10	44.5	12.3	6.5	Fah.		1892	Buffalo, N. Y.	Dunkirk, N. Y.
145221	K. C. F. W.	St. y.	Marion	39	25	86.0	17.0	5.6	Yct.		1880	Greenpoint, N. Y.	New York, N. Y.
92970		Na. y.	Marion	11	7	38.0	8.8	4.4	Yct.		1899	Middletown, Conn.	Hartford, Conn.
93154		St. a.	Marion	43	20	50.5	17.3	6.2			1901	Tacoma, Wash.	Seattle, Wash.
91554	K. B. G. T.	St. ship.	Mariposa	3,168	1,939	314.0	41.0	17.3	O. p.	3,500	1883	Philadelphia, Pa.	San Francisco, Cal.
92448		St. a.	MARIPOSA	2,831	2,300	330.1	45.2	20.3	I. p.		1892	Cleveland, Ohio	Cleveland, Ohio.
91039		St. y.	Mariquita	11	5	51.2	11.8	4.0	I. p.		1873	Rhinebeck, N. Y.	Burlington, Vt.
92189		St. a.	MARISKA	2,325	1,835	282.4	40.3	21.2	I. f.		1890	Cleveland, Ohio	Cleveland, Ohio.
92459		St. a.	MARITANA	2,957	2,429	370.0	45.2	20.3	I. p.		1892	Chicago, Ill.	Do.
28117	K. J. G. F.	St. y.	Marjoucha	17	14	65.0	11.2	4.2	Yct.		1891	Nyaack, N. Y.	New York, N. Y.
92842		St. a.	Marjorie	26	20	48.3	15.3	4.6	I. p.		1898	Brewer, Mo.	Bangor, Me.
139425	K. L. V. N.	St. y.	Marjorie	40	20	67.0	13.7	8.0	Yct.		1894	Bristol, R. I.	Bristol, R. I.
91795		St. a.	Marjwell	13	6	41.6	12.6	4.8	Fah.		1885	Vermilion, Ohio	Sandusky, Ohio.
91993		St. a.	Mark Hopkins	732	493	186.0	32.0	13.0	I. f.		1888	Grand Haven, Mich.	Port Huron, Mich.
92000		St. a.	Mark B. Covell	201	192	130.0	20.8	9.8	I. p.		1888	Manitowoc, Wis.	Grand Haven, Mich.
92660		Ga. s.	Mark Boy	9	0	31.0	10.4	2.3	I. p.		1895	Hogulam, Wash.	Pt. Townsend, Wash.
13180		St. a.	Marlborough	944	710	192.0	34.1	11.0	I. p.		1894	Brooklyn, N. Y.	New York, N. Y.
110405		St. a.	Marquette	1,343	1,117	235.0	35.7	18.5	I. f.		1881	Cleveland, Ohio	Cleveland, Ohio.
91242		St. c. bt.	Mars	131	105	95.4	17.8	8.0	I. f.		1880	Ithaca, N. Y.	Buffalo, N. Y.
92153	K. G. V. D.	St. a.	Mars	278	139	117.2	24.0	15.7	Wrk.		1890	Camden, N. J.	Philadelphia, Pa.
93123		St. a.	MARS	3,748	2,043	340.0	48.0	28.0	I. p.		1901	Wyandotte, Mich.	Cleveland, Ohio.
91408		St. a.	Marshall F. Butters	370	229	104.0	30.4	10.5	I. f.		1882	Milwaukee, Wis.	Grand Haven, Mich.
93067		St. a.	Mart H. Esser	34	23	57.5	14.5	6.2	Fah.		1900	Lorain, Ohio	Erie, Pa.
91147		St. a.	Martha	12	6	42.5	11.0	4.5	I. p.		1879	Bordentown, N. J.	Wilmington, Del.
92445		St. a.	Martha	46	33	82.7	15.0	5.0	I. p.		1892	Westerly, R. I.	Stonington, Conn.
93013		St. a.	Martha	10	11	42.7	10.3	4.8	Oys.		1900	Tottontville, N. Y.	Cold Spring, N. Y.
92779		St. p.	Martha M.	32	32	79.0	21.0	3.1	I. p.		1897	Mobile, Ala.	Mobile, Ala.
91601		St. a.	Martha Bogert	12	0	34.5	13.5	4.0	I. t.		1883	Brooklyn, N. Y.	New York, N. Y.
92859		St. p.	Martha Clow	52	46	65.0	17.0	3.0	Prs.		1898	Stockton, Cal.	Chicago, Ill.
91114		St. a.	Martha Helen	75	50	82.0	16.7	7.4	I. p.		1878	Berkeley, Va.	Jacksonville, Fla.
17111		St. a.	Martha Stevens	283	192	128.7	22.7	7.6	I. f.		1862	Wilmington, Del.	Trenton, N. J.
92883		St. a.	Martha Wilkes	108	69	80.0	17.1	6.5	O. p.		1898	Seattle, Wash.	Washington, D. C.
91540		St. p.	Martha E. Dickerman	102	120	110.0	22.0	5.5	I. p.		1884	Norfolk, Va.	New York, N. Y.
90288		St. p.	Marthus Vineyard	515	393	171.2	28.0	9.4	I. p.		1871	Brooklyn, N. Y.	New Bedford, Mass.
17689		St. r.	Martin Dallman	17	8	52.0	11.1	4.4	I. t.		1860	Philadelphia, Pa.	Washington, D. C.
141499	K. N. D. C.	St. a.	Martinique	936	532	203.4	37.9	12.6	I. p.	1,050	1897	Bath, Me.	New Haven, Conn.
92101		St. a.	MARUBA	2,311	1,816	290.6	40.3	21.1	I. p.		1890	Cleveland, Ohio	Cleveland, Ohio.
90910		St. a.	Mary	35	22	71.0	13.0	5.6	I. p.		1870	Milwaukee, Wis.	Marquette, Mich.
91171		St. bge.	Mary	122	96	91.5	17.8	6.2	I. p.		1854	Wilmington, Del.	Philadelphia, Pa.
91493		St. a.	Mary	360	245	124.0	26.2	11.0	I. p.		1882	Marine City, Mich.	Chicago, Ill.
91782		St. a.	Mary	2	13	53.0	14.5	7.0	I. t.		1885	Athens, N. Y.	Philadelphia, Pa.
92442		St. a.	Mary	213	134	137.7	30.8	7.0	I. f.		1892	Toledo, Ohio	Detroit, Mich.
92731		St. a.	Mary	75	37	81.7	18.8	8.0	I. p.	275	1890	Baltimore, Md.	Baltimore, Md.
92846		St. a.	Mary	27	18	64.7	14.8	5.0	I. p.		1897	Scranton, Miss.	Shieldsboro, Miss.
92920		St. p.	Mary	198	138	141.0	28.0	3.0	I. p.		1899	Jeffersonville, Ind.	Mobile, Ala.
120927		St. a.	Mary	170	118	90.9	20.0	8.0	I. t.		1893	Monroe, Mich.	Ogdensburg, N. Y.
92792		Ga. p.	Mary A.	20	29	58.0	18.0	3.0	Per.		1890	Mount Carmel, Ill.	Evansville, Ind.
136134		St. p.	Mary B.	90	90	95.4	22.0	4.2	I. t.		1890	Lake City, Minn.	La Crosse, Wis.
93025		St. a.	Mary D.	7	5	37.1	10.0	3.0	Fah.		1900	Roche Harbor, Wash.	Pt. Townsend, Wash.
93050		Na. s.	Mary E.	14	7	45.0	15.0	4.0	Msc.		1900	Solomons, Md.	Newport News, Va.
92778		St. p.	Mary H.	63	91	113.0	18.0	3.9	Msc.		1891	Hooksburg, Ohio	Wheeling, W. Va.
128364		St. a.	Mary H.	208	105	116.0	20.5	7.2	Drq.		1880	Nicollet, Wis.	Sandusky, Ohio.
90944		St. a.	Mary J.	56	39	75.0	17.6	5.0	I. t.		1876	Buffalo, N. Y.	New York, N. Y.
92088		St. p.	Mary N.	50	30	69.0	14.0	3.0	I. t.		1889	Paducah, Ky.	Paducah, Ky.
90858		St. a.	Mary Ann	40	29	72.6	15.0	6.2	I. t.		1876	Chester, Pa.	Perth Amboy, N. J.
90701		St. a.	Mary Bell	38	24	58.7	11.0	9.0	I. t.		1870	Buffalo, N. Y.	Marquette, Mich.
92460		St. p.	Mary Blue	113	60	76.2	19.7	3.0	I. p.	60	1892	Hull, Fla.	Key West, Fla.
90174		St. a.	Mary Draper	46	24	62.0	16.0	5.9	I. p.		1869	Jacksonville, Fla.	Charleston, S. C.
91085		St. p.	Mary Garratt	810	728	172.0	45.0	8.2	I. p.		1878	Stockton, Cal.	San Francisco, Cal.
90480		St. a.	Mary Groh	139	69	112.7	22.6	8.0	I. t.		1873	Black River, Ohio	Port Huron, Mich.
92992		St. p.	Mary Hill	97	72	100.0	24.0	3.0	Per.		1899	Jeffersonville, Ind.	Burlington, Iowa.

1 Formerly at s. Canton.
 2 Formerly at s. E. C. Shafer.
 3 Formerly at s. Thoreau.
 4 Formerly at s. Zayda.

5 Formerly at s. Eugenia.
 6 Formerly at s. John L. Haabrouck.
 7 Formerly at s. Republic.
 8 Formerly at s. Lincoln.

9 Formerly { a at s. Caledonia.
 b Confederate at s. Beaufort.
 c at s. Roanoke (21035).
 d at s. Mary.
 10 Formerly { e U. S. Engineer at s. Mary.

11 Formerly at s. F. S. Sterling.
 12 Formerly at s. Ethel Howard.
 13 Formerly at s. City of Nicollet.

MERCHANT STEAM VESSELS OF THE UNITED STATES—Continued.

Official No.	Signal letters.	Rtg.	Name of vessel.	Gross tonnage.	Net tonnage.	Length.	Breadth.	Depth.	Service.	Indicated horsepower.	When built.	Where built.	Home port (where permanent document issues).
						Feet.	Feet.	Feet.					
92340		St. s.	Mate E.	13	0	40.6	11.3	5.4	Fsh.		1891	Port Clinton, Ohio	Cleveland, Ohio.
120024		St. s.	Mathew Wilson	322	243	141.3	27.9	10.8	I. f.		1872	Cleveland, Ohio	Grand Haven, Mich.
92204		St. s.	MATOA	2,311	1,830	290.6	40.3	21.1	I. f.		1890	do	Cleveland, Ohio.
92021		St. y.	Matt Wagner	53	38	62.6	12.6	6.3	I. p.		1888	Buffalo, N. Y.	Buffalo, N. Y.
92773		St. s.	Mattamuskeel	30	13	57.0	13.4	3.6	I. p.		1897	Fairfield, N. C.	Newbern, N. C.
17337	H. W. D. B.	St. p.	Mutteawan	774	634	206.0	27.8	10.0	I. p.		1862	Keyport, N. J.	New York, N. Y.
92700	K. M. Q. G.	St. shp.	MATTEAWAN	3,301	2,499	324.5	42.4	25.7	O. p.		1893	South Shields, England.	Do.
92060		St. p.	Mattle	19	0	32.2	10.3	3.7	I. f.		1888	Fredericksburg, Va.	Richmond, Va.
92958		St. s.	Mattle	58	39	65.0	18.0	8.0	I. t.		1899	Brooklyn, N. Y.	New York, N. Y.
92250		St. p.	Mattle K.	61	57	110.0	20.0	3.5	Fer.		1891	New Martinsville, W. Va.	Wheeling, W. Va.
92588		St. p.	Mattle M.	29	20	95.0	24.0	2.8	Fer.		1894	Memphis, Tenn.	New Orleans, La.
90285		St. s.	Mattle Sargent	35	17	67.7	10.0	6.3	I. t.	40	1871	Philadelphia, Pa.	Boston, Mass.
92490		St. s.	MAUCH CHUNK	642	466	145.0	32.0	14.4	Fer.		1893	Wilmington, Del.	New York, N. Y.
93133		St. s.	MAUCH CHUNK	4,440	3,609	381.7	50.5	15.5	I. f.		1901	Buffalo, N. Y.	Buffalo, N. Y.
7910		St. s.	Maud	42	21	73.0	10.8	6.7	I. t.		1862	Philadelphia, Pa.	Savannah, Ga.
92619		St. s.	Maud	0	0	35.0	7.0	3.2	I. p.		1894	Manchester, Va.	Richmond, Va.
92937		St. s.	Maud	98	67	95.0	23.0	6.7	I. f.		1899	Marine City, Mich.	Port Huron, Mich.
91361		St. s.	Maud S.	33	16	58.6	15.0	7.0	I. t.		1881	Buffalo, N. Y.	Marquette, Mich.
91383		St. s.	Maud S.	45	33	68.0	16.0	5.7	I. t.		1881	West Bay City, Mich.	Port Huron, Mich.
91489		St. p.	Maud S.	14	8	50.0	19.0	2.0	Phl.		1882	Charleston, S. C.	Charleston, S. C.
92744		St. s.	Maud S.	10	10	36.0	7.3	1.8	I. f.		1896	Aberdeen, Wash.	Pt. Townsend, Wash.
92742		St. y.	Maud Moon	9	7	37.7	9.0	3.3	Yct.		1806	Buffalo, N. Y.	Buffalo, N. Y.
90790		St. s.	Maud Sammons	18	9	37.0	8.6	7.8	Fsh.		1874	Choboygan, Mich.	Grand Haven, Mich.
91050		St. s.	Maud Wilmot	57	28	76.0	10.5	7.0	I. p.		1878	Pittsburg, Pa.	Pittsburg, Pa.
92553		St. s.	MAUD II	74	38	73.4	18.2	8.8	I. p.		1893	Baltimore, Md.	Baltimore, Md.
93038	K. Q. B. S.	St. s.	MAUI	619	393	171.0	30.1	14.3	O. p.	47	1897	San Francisco, Cal.	Honolulu, H. I.
77228	K. Q. B. V.	St. s.	Mauna Loa	850	538	170.8	33.9	16.1	O. p.	820	1896	Port Blakeley, Wash.	Do.
92974		St. s.	MAUNALOA	4,951	4,004	430.0	60.2	24.0	I. p.		1899	Chicago, Ill.	Cleveland, Ohio.
93010		St. p.	Maunle	30	36	58.4	18.0	2.6	Fer.		1900	Maunle, Ill.	Evansville, Ind.
92414		St. s.	Maurice	36	18	55.6	15.7	6.5	I. t.		1892	Philadelphia, Pa.	Bridgeton, N. J.
91922		St. s.	Maurice B. Grover	2,213	1,803	272.0	40.6	21.4	I. f.		1887	Cleveland, Ohio	Cleveland, Ohio.
92171	K. H. B. S.	St. shp.	MAVHUCK	1,501	1,118	240.0	36.2	24.0	O. f.		1890	Baltimore, Md.	New York, N. Y.
92810		St. p.	Maxlo Yost	47	47	117.6	15.6	3.0	I. p.		1897	Guyandotte, W. Va.	Chinocti, Ohio.
92302		St. s.	Maxwell A.	67	40	80.0	21.0	7.3	Fsh.		1891	West Bay City, Mich.	Buffalo, N. Y.
91523		St. s.	May	29	20	60.5	13.0	4.2	I. t.		1871	Oconto, Wis.	Grand Haven, Mich.
92440		St. y.	May	14	7	60.0	9.3	4.0	Yct.		1892	Bordentown, N. J.	Washington, D. C.
92518		St. y.	May	48	24	80.0	16.0	5.0	Yct.		1893	do	Trenton, N. J.
92722		St. s.	May	12	10	40.0	13.6	4.2	Muc.		1890	Eureka, Cal.	San Diego, Cal.
92777		St. s.	May	9	6	36.1	8.8	3.5	I. f.		1895	Astoria, Oreg.	Astoria, Oreg.
93045		St. s.	May	22	15	54.5	11.4	4.5	I. p.		1893	Middletown, Conn.	Hartford, Conn.
93127	K. Q. S. T.	St. y.	MAY	653	360	207.0	27.8	17.6	Yct.		1891	Troon, Scotland.	Philadelphia, Pa.
92853		St. p.	May D.	60	48	61.5	16.5	4.4	Pra.		1898	San Francisco, Cal.	St. Michael, Alaska.
92484		St. p.	May Bell	105	70	80.0	20.0	4.7	I. p.		1892	Grifton, N. C.	Newbern, N. C.
125523		St. p.	May Flasher	52	52	92.0	18.8	4.0	I. f.		1875	Memphis, Tenn.	New Orleans, La.
91556		St. p.	Mayflower	22	15	51.1	12.9	5.6	Fer.		1883	Detroit, Mich.	Duluth, Minn.
91929		St. p.	May Flower	928	718	187.0	44.0	5.5	I. p.		1887	Pittsburg, Pa.	Pittsburg, Pa.
91982		St. p.	May Flower	46	40	66.0	23.4	3.9	Fer.		1888	Leclair, Iowa	Rock Island, Ill.
92263		St. y.	May Flower	41	20	71.0	13.4	0.8	Yct.		1888	East Boyton, Mass.	Plymouth, Mass.
92318		St. s.	May Flower	22	10	40.7	11.3	4.8	I. t.		1891	Seattle, Wash.	Seattle, Wash.
92291		St. p.	May Flower	728	424	184.2	32.5	10.7	I. p.		1891	Chelsea, Mass.	Boston, Mass.
92846		St. s.	Mayflower	82	69	65.0	17.0	0.0	I. p.		1891	Astoria, Oreg.	Astoria, Oreg.
92884		St. s.	Mayflower	93	79	92.6	21.7	5.2	I. p.		1894	Philadelphia, Pa.	Edonton, N. C.
91559		St. s.	May French	18	9	42.2	12.7	0.0	I. t.		1885	Buffalo, N. Y.	Buffalo, N. Y.
92500		St. s.	May Garner	101	50	94.3	25.0	0.6	I. p.		1893	Jacksonville, Fla.	Jacksonville, Fla.
91173		St. p.	May Graham	91	01	95.6	16.0	3.5	I. p.		1879	St. Joseph, Mich.	Grand Haven, Mich.
92622		St. s.	May Haw	0	5	45.5	11.5	4.2	I. t.		1894	Crescent City, Fla.	Jacksonville, Fla.
92122		St. s.	May McWilliams	53	26	67.3	17.8	8.1	I. p.		1889	Jersey City, N. J.	Beaufort, N. C.
92772		St. s.	Mayott.	9	5	45.0	9.5	4.0	I. p.		1891	St. Paul, Minn.	St. Paul, Minn.
91920		St. p.	May Queen	86	47	74.3	14.8	3.8	I. f.		1896	Seattle, Wash.	Pt. Townsend, Wash.
92857		St. s.	May Queen	42	28	80.0	16.1	4.0	I. p.		1896	Lowell, Mass.	Newburyport, Mass.
92531		St. s.	May Russell	37	18	60.0	15.6	0.8	I. t.		1893	Baltimore, Md.	Newbern, N. C.
92496		St. p.	May West	134	67	96.0	18.0	3.5	I. t.		1897	St. Michael, Alaska	St. Michael, Alaska.
91222		St. s.	May T. White	38	19	61.0	15.8	7.1	I. t.		1880	Philadelphia, Pa.	Philadelphia, Pa.
93149		St. s.	Mayaguez	9	9	40.2	8.6	3.0	I. t.		1900	Mayaguez, P. R.	San Juan, P. R.
92949	K. P. D. T.	St. y.	Maylla	106	72	118.1	16.4	9.1	Yct.		1899	New York, N. Y.	New York, N. Y.
90641		St. s.	Maytham	40	20	64.4	16.0	8.0	I. t.		1874	Buffalo, N. Y.	Marquette, Mich.
93028		St. s.	Mecca	7	5	32.3	9.7	4.6	I. p.		1900	Brooklyn, N. Y.	New York, N. Y.
91983		St. s.	Mecosta	1,770	1,418	281.7	40.6	20.0	I. f.		1888	West Bay City, Mich.	Sandusky, Ohio.
91706		St. s.	Medea	54	27	67.0	18.2	0.2	I. p.		1885	Norwalk, Conn.	Bridgeton, Conn.
92145		St. s.	Medla	103	61	83.0	19.6	8.2	I. t.		1889	Philadelphia, Pa.	Port Amboy, N. J.
92238		St. s.	Medina	50	28	66.8	17.1	9.6	I. t.		1890	Buffalo, N. Y.	Marquette, Mich.

¹ Formerly st. s. Fayette.

² Formerly British st. shp. Asturian Prince.

³ Formerly st. s. E. A. Souder.

⁴ Formerly Hawaiian st. s. Maui.

⁵ American sch. James Splers.

⁶ Formerly Hawaiian st. s. Mauna Loa.

⁶ Formerly British st. s. May.

⁷ Formerly st. p. Carl Schurz.

¹ Composite.

MERCHANT STEAM VESSELS OF THE UNITED STATES—Continued.

Official No.	Signal letters.	Rtg.	Name of vessel.	Gross tonnage.	Net tonnage.	Length.	Breadth.	Depth.	Service.	Indicated horsepower.	When built.	Where built.	Home port (where permanent document issues).
						Feet.	Feet.	Feet.					
92189		St. s.	Medora	07	56	68.5	21.2	5.3	I. f.		1880	Alna, Mo.	New York, N. Y.
92651		St. s.	Melba	10	7	35.5	10.5	5.7	Yct.		1895	Locust Valley, N. Y.	Do.
92683		St. s.	MELBA	10	8	54.0	8.8	4.0	I. p.		1895	Albany, N. Y.	Albany, N. Y.
92710	K. M. R. F.	Na. y.	Meluhna	14	11	42.5	12.6	7.2	Yct.		1896	Weymouth, Mass.	Boston, Mass.
125602		St. s.	Memphis	153	99	107.0	21.0	7.5	I. p.		1872	Chester, Pa.	Norfolk, Va.
92526		St. p.	Memphis	203	161	98.4	45.0	0.2	For.		1893	Noank, Conn.	Greenport, N. Y.
91131		St. s.	Menominee River	73	36	78.0	17.0	8.5	Frb.		1879	Greenbay, Wis.	Milwaukee, Wis.
17573		St. s.	Mentor	29	14	54.2	14.2	0.2	I. t.		1868	Cleveland, Ohio	Marquette, Mich.
91378		St. s.	Mentor	305	257	118.0	26.0	0.0	Lgt.		1881	Fort Howard, Wis.	Cleveland, Ohio.
95700		St. s.	Mentor	22	11	52.0	15.6	6.7	I. t.		1882	Saugatuck, Mich.	Chicago, Ill.
85659		St. s.	Mercedes	67	33	79.0	18.0	7.6	I. t.		1881	Camden, N. J.	Perth Amboy, N. J.
91969		St. s.	Merced	150	75	93.6	22.0	10.0	O. t.		1888	do	New York, N. Y.
10920		St. s.	Merchant	16	8	45.0	0.0	4.4	I. t.		1890	Ferrysburg, Mich.	Duluth, Minn.
91094		St. p.	Merchant	405	344	147.7	20.6	5.4	I. p.		1878	Wilmington, Del.	Georgetown, S. C.
91402		St. s.	Merchant	136	73	87.3	26.5	8.5	Lgt.		1882	Boston, Mass.	Boston, Mass.
92108		St. s.	Mercury	101	82	96.6	23.0	12.0	O. t.		1880	do	Do.
92302		St. s.	Mercury B.	00	45	84.0	20.4	8.0	I. t.		1801	Berkley, Va.	New York, N. Y.
91573	K. B. L. P.	St. s.	Morida	517	357	179.3	33.6	12.0	O. f.		1880	Philadelphia, Pa.	Wilmington, Del.
92514		St. s.	MORIDA	3,201	2,609	360.0	45.0	20.8	I. p.		1893	West Bay City, Mich.	Cleveland, Ohio.
115769		St. s.	Morlden	810	759	226.6	31.5	10.3	I. f.		1881	Bay City, Mich.	Buffalo, N. Y.
92533		St. s.	Morlo Spalding	30	18	75.0	16.4	4.0	I. p.		1893	Red Wing, Minn.	St. Paul, Minn.
92300		St. s.	Mornald	17	11	52.5	12.0	2.9	I. t.		1891	Fogartyville, Fla.	Tampa, Fla.
93147		Na. s.	Mornald	6	5	43.3	10.0	4.0			1901	Beaufort, N. C.	Beaufort, N. C.
92054		St. p.	Morren	110	71	94.0	20.0	4.0	I. f.	70	1888	Stockton, Cal.	San Francisco, Cal.
91417		St. s.	Morrhuac	1,202	1,202	235.3	37.2	18.7	I. f.		1882	Detroit, Mich.	Sandusky, Ohio.
92433		St. p.	Morrhuac	211	105	146.0	32.0	5.7	I. p.		1892	Sallybury, Mass.	Newburyport, Mass.
92012		St. s.	Merryconag	165	82	95.8	22.5	8.0	I. p.		1888	East Deering, Me.	Rockland, Me.
91286		St. s.	Messenger	48	27	78.0	15.0	0.7	I. t.		1830	Buffalo, N. Y.	Detroit, Mich.
91773		St. s.	Messenger	37	18	57.8	13.1	4.4	I. p.		1885	New Haven, Conn.	Albany, N. Y.
93074		St. s.	Messenger	8	6	35.0	8.8	3.7	O. f.		1897	do	New Haven, Conn.
16498		St. p.	Meta	298	248	140.4	25.0	0.7	I. p.		1863	Brooklyn, N. Y.	New York, N. Y.
92332		St. s.	Meta	31	15	57.9	16.7	7.0	I. t.		1891	do	Do.
92065		St. s.	Meta	33	6	62.0	18.0	5.8	I. p.		1899	Madisonville, La.	New Orleans, La.
92487		St. p.	Metamora	105	97	87.0	21.5	3.4	I. p.		1893	Palatka, Fla.	Jacksonville, Fla.
91313		St. s.	Meteor	95	55	92.5	18.0	8.5	I. t.		1881	Wilmington, Del.	Wilmington, Del.
91527		St. s.	Meteor	423	330	162.0	23.0	8.7	O. f.		1883	Philadelphia, Pa.	New York, N. Y.
93031		St. s.	Meteor	68	40	75.0	18.0	7.0	O. t.		1900	San Francisco, Cal.	San Francisco, Cal.
93118	K. Q. R. T.	St. s.	METRON	2,301	1,605	253.6	43.2	24.2	O. f.		1901	Toledo, Ohio	Seattle, Wash.
115935		St. s.	Metropole	100	114	118.0	22.0	7.0	I. f.		1883	Huron, Ohio	Detroit, Mich.
17608		St. p.	Metropolis	425	321	168.3	26.4	9.1	I. p.		1898	Trenton, Mich.	Do.
110472		St. s.	Metropolis	71	35	75.2	19.5	8.0	I. p.		1893	Boston, Mass.	Boston, Mass.
92457		St. p.	Mexico	10	16	49.0	14.1	2.5			1891	Harlem, N. Y.	New York, N. Y.
92930	K. P. B. W.	St. ship.	MEXICO	6,667	4,193	300.0	50.0	19.0	O. p.	5,000	1899	Philadelphia, Pa.	Do.
92813		St. s.	Mia	9	6	35.0	9.4	3.1	I. t.		1894	Marysville, Wash.	Seattle, Wash.
91091		St. s.	Miami	228	191	131.7	28.0	9.5	I. f.		1888	Marine City, Mich.	Detroit, Mich.
92830	K. N. G. B.	St. ship.	MIAMI	1,741	1,311	239.2	40.1	21.8	I. p.	1,800	1897	Philadelphia, Pa.	New Haven, Conn.
92845		St. s.	Miami	81	52	71.6	18.5	6.0	O. t.		1898	Tillamook, Oreg.	Tacoma, Wash.
91757		St. s.	Michael Davitt	24	12	52.0	13.6	0.7	I. t.		1885	Buffalo, N. Y.	Buffalo, N. Y.
92480		St. s.	Michael J. Coffey	62	31	67.2	18.0	8.0	I. t.		1892	West Troy, N. Y.	Newark, N. Y.
85949		St. s.	Michael T. Barrett	32	16	57.0	15.3	6.5	I. t.		1896	Athens, N. Y.	Newark, N. J.
91830		St. s.	Michigan	42	21	62.4	13.8	0.5	Fsh.		1885	Portland, Oreg.	Pt. Townsend, Wash.
91652		St. p.	Michigan Central	1,522	999	263.3	45.6	15.3	Fer.		1881	Wandotte, Mich.	Detroit, Mich.
90312		St. s.	Middlesex	188	100	124.0	26.0	7.6	I. f.		1871	Portland, Conn.	New York, N. Y.
92900		St. p.	Middlesex	27	18	45.5	15.4	3.8	Fer.		1899	East Haddam, Conn.	Hartford, Conn.
16981		St. p.	Middletown	641	445	201.0	33.0	14.0	Fer.		1864	Brooklyn, N. Y.	New York, N. Y.
92699	K. M. Q. F.	St. s.	MIDDLETOWN	1,654	1,164	243.3	45.6	14.0	I. p.		1896	Philadelphia, Pa.	Hartford, Conn.
92320		St. p.	Midget	64	64	70.4	22.0	3.5	Fer.		1891	Leclaire, Iowa	Galena, Ill.
93139		St. y.	Midget	21	14	58.5	10.9	4.4			1901	Brooklyn, N. Y.	New York, N. Y.
90729		St. p.	Midland	402	276	132.0	27.6	10.4	Fer.		1872	do	Do.
91581		St. y.	Mignon	7	6	25.5	7.4	3.3	Yct.		1883	Philadelphia, Pa.	Philadelphia, Pa.
93071		St. s.	Mignon	10	10	36.0	8.5	4.0	Mso.		1897	Dubuque, Iowa	Rock Island, Ill.
91826		St. s.	Mikado	23	19	63.0	11.3	5.0	I. p.		1893	Portland, Oreg.	Pt. Townsend, Wash.
91867		St. s.	Mikado	91	58	65.3	16.1	5.6	Oys.		1886	Stratford, Conn.	New Haven, Conn.
150383	K. Q. B. W.	St. s.	Mikahala	444	354	147.2	30.0	12.5	O. p.	300	1896	Port Blakeley, Wash.	Honolulu, H. I.
92957		St. p.	Mike Bauer	20	20	65.0	9.1	3.3	I. p.		1892	Brunswick, Mo.	Kansas City, Mo.
8667		St. s.	Mildred	25	12	58.0	14.5	5.8	I. t.		1869	Philadelphia, Pa.	New York, N. Y.
92692		St. p.	Mildred	10	19	54.5	11.0	3.2	I. f.		1896	Vicksburg, Miss.	Vicksburg, Miss.
32764		St. s.	Mildred	123	66	96.7	20.0	6.8	I. p.		1897	Tottenville, N. Y.	Bridgeport, Conn.
93057		St. p.	Mildred	92	61	116.0	24.0	3.0	I. p.		1900	Madison, Ind.	Louisville, Ky.

1 Formerly st. s. City of Chester.
 2 Formerly st. s. Hattie A. Fox.
 3 Formerly st. s. Gladstone.

4 Formerly { a British st. s. Maracalbo.
 5 Formerly { b st. s. Maracalbo.
 6 Formerly st. s. Saginaw Valley.

7 Formerly st. s. Saktis Shepherd.
 8 Formerly st. s. Sylvester L. Ward.
 9 Formerly st. s. { a George L. Hammond.
 10 Formerly st. s. { b William B. Snow.

11 Formerly { a schooner Planter.
 12 Formerly { b Hawaiian st. s. Mikahala.
 13 Formerly st. s. E. L. Austin.

MERCHANT STEAM VESSELS OF THE UNITED STATES—Continued.

Official No.	Signal letters.	Rtg.	Name of vessel.	Gross tonnage.	Net tonnage.	Length.	Breadth.	Depth.	Service.	Indicated horsepower.	When built.	Where built.	Home port (where permanent document issues).
						Feet.	Feet.	Feet.					
92492		*St. p.	MIMI Boy	41	38	89.2	18.8	2.8	I. p.		1893	Hermann, Mo.	St. Louis, Mo.
90923		St. s.	Millon Griffith	115	57	106.0	22.2	10.1	I. p.	280	1875	Brooklyn, N. Y.	New York, N. Y.
93010		St. s.	Miller Bros	13	11	41.8	12.5	4.0	Mac.		1900	Toledo, Ohio	Toledo, Ohio.
91033		St. s.	Millie	12	0	42.0	11.5	4.0	I. p.		1883	San Francisco, Cal.	San Francisco, Cal.
92877		St. s.	Millie D.	6	0	35.5	8.0	3.5	I. p.		1895	Detroit, Mich.	Evansville, Ind.
92889		St. s.	Millie K. Ridgway	51	32	85.0	20.0	6.0	I. f.		1896	Wilmington, Del.	Philadelphia, Pa.
93129	K. Q. S. R.	St. s.	MILLS	2,525	1,717	293.0	52.5	23.5	Dig.	2,000	1901	Sparrows Point, Md.	Perth Amboy, N. J.
92027		St. s.	Millon	19	14	53.0	9.8	4.3	I. p.		1876	Desaronto, Ontario	Ogdensburg, N. Y.
92185		St. s.	Milton	23	11	44.8	14.2	4.9	I. p.		1890	Porter, Oreg.	San Francisco, Cal.
91150		St. s.	Millwaukee	1,770	1,571	204.9	36.7	10.4	I. f.		1879	Cleveland, Ohio	Buffalo, N. Y.
92099		St. s.	Millwaukee	52	20	84.7	18.0	9.0	I. t.		1889	Sheboygan, Wis.	Millwaukee, Wis.
92865		*St. p.	Millwaukee	390	219	135.5	30.5	5.3	I. p.		1898	Ballard, Wash.	Seattle, Wash.
92210		St. y.	Mina	17	8	47.8	10.5	3.2	Yct.		1870	Boston, Mass.	Chicago, Ill.
92510		St. s.	Mina	56	28	75.2	17.3	6.6	I. p.		1893	Lake Charles, La.	Galveston, Tex.
92875		St. s.	Mina and Lizzie	69	34	75.2	17.2	9.6	I. f.		1898	South Portland, Me.	Machias, Me.
130304		St. y.	Mindora	158	83	138.2	19.0	12.3	Yct.		1884	Brooklyn, N. Y.	New York, N. Y.
17028		St. p.	Mineola	417	156.0	33.5	12.0	12.0	Per.		1868	do	do
92272	K. J. H. B.	St. ship.	MINEOLA	2,438	1,591	275.1	37.9	10.4	O. f.		1857	Sunderland, England	San Francisco, Cal.
93131		St. s.	Mineola	107	107	121.0	20.0	0.0	I. p.		1901	St. George, Mo.	St. George, Mo.
92630		St. s.	Mineral City	57	28	70.4	16.0	5.3	I. p.		1865	Mount Clemens, Mich.	Detroit, Mich.
91650		St. s.	Minerva	21	10	54.0	14.0	6.0	I. t.		1883	Baltimore, Md.	Washington, D. C.
91822		St. s.	Minerva	38	10	57.0	15.0	0.0	I. t.		1886	Philadelphia, Pa.	Philadelphia, Pa.
92973		St. s.	Mink	14	9	37.2	7.0	6.8	I. p.		1895	Florence, Oreg.	Yacquina, Oreg.
90360		St. p.	Minnehauouck	370	233	141.0	25.7	10.1	I. p.		1868	New York, N. Y.	New York, N. Y.
92769		St. s.	MINNEAPOLIS	2,020	1,221	238.0	42.2	22.2	I. p.		1897	South Chicago, Ill.	Cleveland, Ohio.
92864		*St. p.	Minneapolis	225	157	108.0	21.8	4.0	Prs.		1898	Tacoma, Wash.	St. Paul, Minn.
91125		St. s.	Minnehaha	18	9	50.6	16.5	4.1	I. p.		1879	Portland, Mo.	Dear Isle, Me.
92987		*St. p.	Minnehaha	46	40	90.0	18.0	3.0	I. f.		1890	Paducah, Ky.	Memphis, Tenn.
91272		St. s.	Minnesota	1,138	913	208.9	36.8	18.5	I. f.		1880	Millwaukee Wis.	Cleveland, Ohio.
91477		St. s.	Minto	167	80	100.5	23.5	11.0	I. p.		1882	Mystic River, Conn.	New London, Conn.
92897		*St. p.	Minto	93	48	73.0	16.0	2.8	I. p.		1898	Madison, Ind.	Louisville, Ky.
91462		St. s.	Minto B.	30	21	67.0	14.4	5.3	I. p.		1882	Chicago, Ill.	New Orleans, La.
91600		St. s.	Minto Karl	23	13	52.5	13.0	0.3	I. t.		1883	Sheboygan, Wis.	Duluth, Minn.
91792		*St. p.	Minto Leo	98	98	120.4	22.4	4.9	I. f.		1885	Mobile, Ala.	Mobile, Ala.
92077		St. s.	Minto Schneider	32	32	70.6	15.2	4.0	I. p.		1880	Galena, Ill.	Galena, Ill.
91276		St. s.	Minto Warren	13	6	40.3	12.0	4.6	Fah.		1869	Buffalo, N. Y.	Grand Haven, Mich.
91342		St. s.	Minto Wheeler	201	189	124.8	24.5	7.8	I. p.		1884	Baltimore, Md.	Baltimore, Md.
92601		St. s.	Minto E. Kelton	632	503	171.0	35.0	11.3	I. f.		1894	West Bay City, Mich.	Millwaukee, Wis.
91184		St. s.	Minto and Irvln	17	12	60.8	13.8	4.1	I. t.		1870	Greenport, N. Y.	Boston, Mass.
135933		St. s.	Mint I. Wilcox	111	55	90.8	30.2	10.1	I. t.		1897	Tottonville, N. Y.	do
93010		St. y.	Mirage	30	21	75.5	10.6	7.6	Yct.		1900	Bristol, R. I.	Bristol, R. I.
92476		St. y.	Mirlan	10	6	36.2	10.0	5.3	Yct.		1892	Boston, Mass.	Boston, Mass.
91167		El. s.	Mischief	21	18	48.5	15.0	5.6	I. f.		1870	Northport, N. Y.	Camden, N. J.
91709		St. s.	Mischief	20	10	48.8	13.5	6.6	I. t.		1884	Greenport, N. Y.	New York, N. Y.
92670		St. y.	Mississippi	6	5	47.0	10.0	2.3	Yct.		1895	Alexandria Bay, N. Y.	Cape Vincent, N. Y.
91164		St. p.	Missouri	310	340	191.7	31.7	6.3	Per.		1879	Metropolis, Ill.	St. Louis, Mo.
91760		St. s.	Mittletoe	43	21	75.3	16.4	4.4	I. p.		1885	Norwalk, Fla.	Tampa, Fla.
93138		St. s.	Mitohell	11	7	42.0	10.0	4.1	I. p.		1901	New York, N. Y.	New York, N. Y.
92519		St. s.	Mizpah	7	5	27.0	12.0	4.2	Fah.		1893	Noank, Conn.	do
92537		St. s.	Mizpah	3	0	40.9	11.6	5.3	Fah.		1878	Boston, Mass.	Lubec, Me.
92780		Ga. y.	Mizpah	7	7	37.3	9.8	4.6	Yct.		1889	Brooklyn, N. Y.	Stamford, Conn.
92656	K. P. F. Q.	St. p.	MOHACK	610	352	180.2	28.7	10.1	O. p.		1899	Newburgh, N. Y.	New York, N. Y.
90530		St. s.	Mocking Bird	177	113	123.4	23.0	8.5	I. t.		1873	Port Huron, Mich.	Port Huron, Mich.
92110		St. s.	Mocking Bird	21	15	31.5	11.8	2.7	I. p.		1889	Tacoma, Wash.	Tacoma, Wash.
92430		St. p.	Mocking Bird	71	35	97.0	20.7	3.2	Pld.		1885	Bay City, Mich.	Port Huron, Mich.
92854		*St. p.	Mocking Bird	82	29	73.5	16.9	4.4	Prs.		1898	Tacoma, Wash.	Tacoma, Wash.
91263		St. p.	Modoc	929	779	204.0	42.3	8.0	I. p.		1880	Oakland, Cal.	San Francisco, Cal.
92898		St. p.	Modoc	480	354	165.0	35.3	4.8	I. p.		1898	Portland, Oreg.	Portland, Oreg.
93007		*St. p.	Modoc	42	27	64.0	14.0	2.5	I. p.		1900	Marked Tree, Ark.	Memphis, Tenn.
91875		St. p.	Mogul	72	30	90.0	20.0	4.0	Pld.		1886	Charleston, S. C.	Charleston, S. C.
92415		St. s.	Mogul	23	13	56.5	13.9	3.5	Pld.		1889	Huron, Ohio	Cleveland, Ohio.
90394		St. p.	Mohawk	604	481	193.0	31.3	9.2	I. p.		1870	Keyport, N. J.	New York, N. Y.
90394		St. s.	Mohawk	10	7	41.5	11.1	5.4	I. t.		1872	Bullalo, N. Y.	Baltimore, Md.
91598		St. s.	Mohawk	20	10	47.0	13.7	3.0	Pld.		1883	Fairport, Ohio	Cleveland, Ohio.
92529		St. s.	MOHAWK	2,357	1,616	292.9	41.7	23.0	I. p.		1883	Wyandotte, Mich.	Buffalo, N. Y.
92698	K. M. Q. C.	St. s.	MOHAWK	2,783	2,150	295.0	43.0	16.8	I. f.		1890	Chester, Pa.	New London, Conn.
93051		St. y.	Mohawk	22	15	62.0	11.0	4.6	Yct.		1900	Detroit, Mich.	Albany, N. Y.
93117		St. s.	Mohawk	18	6	53.0	14.3	5.0	I. p.	80	1901	San Francisco, Cal.	San Francisco, Cal.
93040		St. s.	Mohcan	17	15	40.6	8.7	4.4	I. t.	24	1890	Hilo, H. I.	Hilo, H. I.
92501		St. s.	Mohegan	1,216	1,014	225.0	39.2	14.1	I. f.		1894	Marine City, Mich.	Toledo, Ohio.
92705	K. M. R. C.	St. s.	MOHEGAN	2,785	2,160	295.0	43.0	16.8	I. f.		1896	Chester, Pa.	New London, Conn.
93043		St. s.	Mokoff	72	49	80.0	18.2	0.8	O. p.	110	1878	San Francisco, Cal.	Honolulu, H. I.

1 Formerly British at. s. Florence.
2 Formerly at. y. Norma.

3 Formerly British at. s. Mineola.
4 Formerly at. s. Mary.

5 Formerly at. s. E. Heipershausen.
6 Formerly at. p. Castleton.

MERCHANT STEAM VESSELS OF THE UNITED STATES—Continued.

Official No.	Signal letters.	Rig.	Name of vessel.	Gross tonnage.	Net tonnage.	Length.	Breadth.	Depth.	Service.	Indicated horsepower.	When built.	Where built.	Home port (where permanent document issued).
						Feet.	Feet.	Feet.					
91248		St. p.	Moline	192	192	140.0	26.2	4.0	I. p.		1880	Cincinnati, Ohio	Kansas City, Mo.
91030		St. s.	Mollie	12	6	45.0	10.0	4.0	I. p.		1887	Berkley, Va.	Norfolk, Va.
92045		St. y.	Mollie C.	17	10	47.2	10.5	5.3	Yct.		1899	South Boston, Mass.	Salem, Mass.
91077		St. s.	Mollie Mohr	10	6	60.0	14.0	4.0	I. t.		1884	San Jacinto, Tex.	Galveston, Tex.
90004		St. s.	Mollie Spencer	53	20	72.0	10.0	8.0	I. t.		1899	Buffalo, N. Y.	Chicago, Ill.
92103		St. s.	Mollie L. Farmer	21	10	51.0	15.0	3.8	I. t.		1890	Bethel, N. O.	Edenton, N. O.
90801		St. s.	Molly	29	19	34.5	13.8	3.0	Ovs.		1875	Poughkeepsie, N. Y.	Bridgeport, Conn.
8807		St. s.	Molyneux	17	17	60.0	12.0	7.0	I. t.		1872	Bordentown, N. J.	Lake Charles, La.
93081		St. s.	Mona	9	5	42.0	9.3	3.5	Fah.		1900	East Boothbay, Me.	Boothbay, Me.
93140		St. y.	Monahan	37	17	71.7	11.8	0.6	Yct.		1901	South Boston, Mass.	Boston, Mass.
90824		St. s.	Monarch	195	97	109.0	20.0	12.7	I. p.		1876	San Francisco, Cal.	San Francisco, Cal.
91478		St. s.	Monarch	43	43	71.2	14.3	3.4	I. t.		1882	Quincy, Ill.	Rock Island, Ill.
91504		St. s.	Monarch	143	83	105.0	22.0	11.0	I. p.		1882	Charleston, S. C.	Pensacola, Fla.
92078		St. s.	Monarch	140	78	88.1	22.0	9.0	I. p.		1889	West Bay City, Mich.	Duluth, Minn.
92472		St. p.	Monie Bauer	45	45	73.0	17.5	3.0	I. t.		1892	Colconda, Ill.	Paducah, Ky.
10428		St. s.	Monitor	37	18	70.8	15.4	7.2	I. t.		1862	Chicago, Ill.	Buffalo, N. Y.
17122		St. s.	Monitor	68	34	77.5	18.3	7.4	I. t.		1862	Baltimore, Md.	Baltimore, Md.
10472		St. s.	Monitor	16	0	48.2	12.0	2.9	Pid.		1882	Huron, Ohio	Cleveland, Ohio
92022	K. F. G. R.	St. s.	Monmouth	1,440	931	260.5	35.1	14.0	I. p.	2,500	1868	Philadelphia, Pa.	New York, N. Y.
16795		St. p.	Monohansett	480	347	174.8	28.2	9.0	I. p.		1862	New York, N. Y.	New Bedford, Mass.
90150		St. s.	Monohansett	572	450	104.8	31.9	9.4	I. t.		1872	Gibraltar, Mich.	Cleveland, Ohio
90435		St. p.	Montana	734	507	172.0	35.8	12.5	Fer.		1872	Brooklyn, N. Y.	New York, N. Y.
90501		St. s.	Montana	1,535	1,382	236.3	36.5	14.0	I. t.		1872	Port Huron, Mich.	Buffalo, N. Y.
90775		St. c. bt.	Montauk	92	73	98.2	17.6	6.7	I. f.		1875	Lockport, Ill.	Chicago, Ill.
91210		St. s.	Montauk	139	95	116.0	18.7	9.3	Fah.		1880	Kennebunk, Me.	Greenport, N. Y.
92259		St. p.	MONTAUK	1,087	838	196.0	37.4	14.1	For.		1890	Newburgh, N. Y.	New York, N. Y.
92204		St. p.	Montauk	570	440	175.0	31.0	9.6	I. p.		1891	Wilmington, Del.	Sag Harbor, N. Y.
92046		St. s.	Montauk	121	51	96.6	22.0	10.0	I. t.		1895	do	New York, N. Y.
91903		St. p.	MONTCLAIR	1,095	901	218.5	35.4	13.8	Fer.		1886	Newburg, N. Y.	do
92870		St. y.	Montclair	71	38	85.3	16.0	9.5	Yct.		1898	North Weymouth, Mass.	Boston, Mass.
91684		St. s.	Monteagle	1,273	1,034	213.5	35.0	19.8	I. t.		1884	Buffalo, N. Y.	Oswego, N. Y.
91628		St. p.	Monterey	107	74	92.0	18.8	3.4	I. t.		1883	Pittsburg, Pa.	Pittsburg, Pa.
93132	K. Q. V. M.	St. s.	MONTERRY	4,702	2,048	341.0	47.7	18.9	O. p.	5,000	1901	Philadelphia, Pa.	New York, N. Y.
91400		St. p.	Montesano	112	87	70.8	17.8	4.4	I. p.		1882	Astoria, Oreg.	Coos Bay, Oreg.
92085		St. p.	Montesano	207	207	110.0	23.0	5.0	I. t.		1880	Cosmopolis, Wash.	Pt. Townsend, Wash.
92443		St. s.	Monticello	226	174	114.0	22.0	8.8	I. p.		1892	Ballard, Wash.	San Francisco, Cal.
91015		St. p.	Moonachie	810	621	197.0	45.0	13.5	Fer.		1877	Hoboken, N. J.	New York, N. Y.
92801		St. s.	Moosa	29	19	58.5	14.0	5.5	I. p.		1893	Harding, Minn.	St. Paul, Minn.
9844		St. s.	Morgan	137	85	115.0	24.2	8.0	I. t.		1868	Brooklyn, N. Y.	New York, N. Y.
17051	J. C. N. B.	St. p.	Morgan	994	587	219.0	33.1	16.0	O. p.		1865	Wilmington, Del.	New Orleans, La.
92517		St. s.	Morgan	29	14	65.0	12.5	5.0	I. t.		1891	Rome, N. Y.	Marquette, Mich.
91705	K. C. Q. H.	St. s.	Morning Star	471	200	131.3	29.9	12.2	O. p.		1884	Bath, Me.	San Francisco, Cal.
92463		St. p.	Morning star	9	6	34.5	0.2	4.1	I. t.		1890	Meaford, Ontario	Marquette, Mich.
92597		St. p.	Morning Star	86	46	65.0	20.4	2.4	I. p.		1894	Allagan, Mich.	Vicksburg, Miss.
93120		St. p.	Morning Star	592	478	225.0	38.0	6.0	I. p.		1901	Jeffersonville, Ind.	Louisville, Ky.
17112		St. s.	Morris L. Keen	21	10	49.9	13.6	5.3	I. t.		1865	Philadelphia, Pa.	Baltimore, Md.
93055	K. Q. F. G.	St. s.	MORRO CASTLE	6,004	3,732	400.0	50.3	18.1	O. p.	9,000	1900	do	New York, N. Y.
92534		St. y.	Moselle	12	6	43.0	8.3	4.7	Yct.		1892	Cayuga, N. Y.	Oswego, N. Y.
91806		St. s.	Mecca Adams	22	12	49.4	17.3	4.1	I. t.		1865	Essex, Mass.	Gloucester, Mass.
92174		St. s.	Mosher	68	34	64.6	17.2	10.1	I. t.		1890	Chicago, Ill.	Chicago, Ill.
91243		St. p.	Mosquito	24	19	58.4	27.6	3.7	Fer.		1880	Greenpoint, N. Y.	Patchogue, N. Y.
90111		St. p.	Mount Clare	191	191	134.5	25.8	4.8	I. t.		1868	Wheeling, W. Va.	Cincinnati, Ohio
91128		St. p.	Mount Desert	457	283	162.4	27.1	9.0	I. p.		1879	Bath, Me.	Rockland, Me.
90820		St. p.	Mt. Eden	73	62	89.5	24.0	4.6	I. f.		1875	Stockton, Cal.	San Francisco, Cal.
92004	K. F. G. D.	St. p.	Mount Hope	880	440	193.1	58.8	11.5	I. p.		1888	Chelsea, Mass.	Providence, R. I.
93018		St. s.	Mount Morris	490	272	137.0	28.8	8.5	I. p.		1899	Athens, N. Y.	New York, N. Y.
90374		St. p.	Mountain Belle	103	103	140.0	27.0	4.8	I. t.		1899	Pittsburg, Pa.	La Crosse, Wis.
91980		St. s.	Mountain Buck	51	19	50.0	15.0	4.2	I. t.		1888	Nasel, Wash.	Astoria, Oreg.
91545		St. s.	Mountaindeer	57	28	64.2	18.8	6.6	I. t.		1883	Chilnook, Wash.	Pt. Townsend, Wash.
135854		St. s.	Mueller	728	613	159.9	32.1	12.5	I. f.		1887	Manitowoc, Wis.	Chicago, Ill.
91765		St. p.	Multnomah	312	278	143.0	28.0	5.3	I. p.		1885	East Portland, Oreg.	Seattle, Wash.
91244		St. s.	Municipal	63	31	83.1	19.5	7.8	I. t.		1880	Brooklyn, N. Y.	New York, N. Y.
92197		St. s.	Munnatawket	204	102	117.0	22.4	8.5	I. p.		1890	New London, Conn.	Stonington, Conn.
91813		St. p.	Musconcong	840	618	107.6	35.3	13.1	For.		1885	Newburgh, N. Y.	New York, N. Y.
116695		St. s.	Muskogon	1,938	1,317	282.0	53.0	19.4	I. p.		1895	Toledo, Ohio	Grand Haven, Mich.
130471	K. J. Q. D.	St. y.	Muskoka	26	15	60.0	12.4	0.0	I. t.	140	1890	Branchport, N. J.	New York, N. Y.
91829		St. p.	Musser	163	163	137.0	24.0	4.6	I. p.		1886	Leola, Iowa	Rock Island, Ill.
92925		St. s.	Mustado	16	9	36.0	11.8	5.0	I. t.		1890	Bristol, Me.	Damariscotta, Me.
92224		St. s.	Mutual	66	33	82.0	18.9	8.4	I. t.		1890	Athens, N. Y.	New York, N. Y.
93076		St. s.	Mutual	11	8	35.4	8.8	3.2	I. t.		1900	Buffalo, N. Y.	Buffalo, N. Y.

1 Formerly { a) St. s. E. W. Molyneux.
 b) U. S. Eng. Dept. st. s. Molyneux.
 2 Formerly { a) St. s. Monitor.
 b) U. S. Q. M. D. Monitor.

3 Formerly st. s. Ira H. Owens.
 4 Formerly st. s. Fort Leo.
 5 Formerly British at. s. Othello.
 6 Formerly st. s. Edwin S. Tice.

7 Formerly at. s. Shenango No. 2.
 8 Formerly st. y. New Jersey.
 9 Composite.

MERCHANT STEAM VESSELS OF THE UNITED STATES—Continued.

Official No.	Signal letters.	Rig.	Name of vessel.	Gross tonnage.	Net tonnage.	Length.	Breadth.	Depth.	Service.	Indicated horsepower.	When built.	Where built.	Home port (where permanent document issues.)
						Feet.	Feet.	Feet.					
93087		St. s.	Mutual.....	32	18	61.0	13.7	6.0	I. t.		1900	Pocomoke City, Md.	Norfolk, Va.
92041		Na. y.	Myakka.....	14	7	40.8	13.4	6.5	Yct.		1894	Morris Heights, N. Y.	Key West, Fla.
111017		St. y.	My Gypay.....	26	13	69.0	12.0	5.7	Yct.		1893	Boston, Mass.	Boston, Mass.
92656	K. M. H. G.	St. p.	Myles Standish.....	700	339	197.8	33.6	10.9	I. p.		1895	Chelsea, Mass.	Do.
106094		St. p.	Myndert Starin.....	568	430	182.0	28.0	8.6	I. p.		1871	Brooklyn, N. Y.	New York, N. Y.
92464		St. y.	Myopia.....	16	10	54.7	11.1	4.2	Yct.		1889	Boston, Mass.	Portsmouth, N. H.
92650		St. y.	Myron W. Moyer.....	13	9	30.2	9.2	5.0	I. p.		1895	Buffalo, N. Y.	Buffalo, N. Y.
92576		St. s.	Myrtle.....	25	12	52.7	14.7	6.8	I. t.		1894	do.	Do.
93006		St. s.	Myrtle.....	26	20	54.0	16.5	5.2	I. t.		1900	Patchogue, N. Y.	Patchogue, N. Y.
93021		St. s.	Myrtle.....	18	13	43.7	12.1	6.0	I. t.		1900	Ludington, Mich.	Marquette, Mich.
92840	(Ga. p.)	Myrtle B.....	70	49	69.5	15.0	2.5	I. p.		1898	Fort Smith, Ark.	Memphis, Tenn.	
92873	St. p.	Myrtle Corey.....	9	9	51.8	12.0	2.0	I. p.		1898	Fenton, Mo.	Do.	
91474	St. y.	Mystery.....	14	7	46.0	10.0	6.2	Yct.		1881	Providence, R. I.	Buffalo, N. Y.	
91823	St. s.	Mystery.....	97	72	72.4	20.5	6.1	Oys.		1886	Tottenville, N. Y.	Goldspring, N. Y.	
93082	(Ga. p.)	Mystery.....	13	9	45.0	13.0	4.1	I. f.		1900	Washington, N. C.	Baltimore, Md.	
17740	St. y.	Mystic.....	74	60	80.0	20.0	6.0	Yct.		1867	Myatie, Conn.	Erie, Pa.	
90513	St. s.	Mystic.....	63	31	70.5	18.0	8.8	I. t.		1871	Sandusky, Ohio	Duluth, Minn.	
90782	St. s.	Mystic.....	20	14	52.1	10.5	4.5	Fer.		1875	South Norwalk, Conn.	Portland, Me.	
92301	St. s.	Mystic.....	27	13	47.8	15.0	6.5	I. t.		1891	Eagle Harbor, Wash.	Seattle, Wash.	
92714	St. s.	Mystic Shrino.....	10	6	34.5	9.5	4.0	I. p.		1890	Haddam, Conn.	Hartford, Conn.	
N.													
130271		St. bgo.	N. P.....	42	41	61.0	19.0	4.5	I. f.		1883	Duluth, Minn.	Duluth, Minn.
120836		Ga. s.	N & S.....	12	8	36.4	10.0	2.9			1890	Seattle, Wash.	Seattle, Wash.
130500	K. H. M. V.	St. s.	N. and W 1.....	311	165	125.0	25.0	14.7	O. p.		1890	Camden, N. J.	Philadelphia, Pa.
130512	K. H. S. B.	St. s.	N. and W 2.....	311	165	125.0	25.0	14.7	O. p.		1890	do.	Do.
130786		St. p.	N. Bennett.....	71	71	107.8	22.3	3.8	Msc.		1898	Eastwood, Ky.	Evansville, Ind.
130220		St. s.	N. Boutin.....	46	23	68.0	18.0	8.6	I. t.		1882	Buffalo, N. Y.	Marquette, Mich.
130207		St. s.	N. Hayden.....	133	68	37.8	26.0	8.5	Lgt.		1881	Boston, Mass.	Boston, Mass.
130185		St. s.	N. McGraft.....	11	5	35.9	12.4	4.4	I. t.		1880	Grand Haven, Mich.	Grand Haven, Mich.
18765		St. s.	N. Mills.....	391	305	104.4	29.9	11.6	I. f.		1870	Vicksburg, Mich.	Port Huron, Mich.
130760		St. p.	N. B. Forrest.....	134	134	136.0	25.0	3.5	I. p.		1897	Chattanooga, Tenn.	Chattanooga, Tenn.
18287		St. s.	N. B. Starbuck.....	70	35	72.0	18.0	9.3	I. t.		1865	New Baltimore, N. Y.	New York, N. Y.
130921		St. s.	N. D. Tobey.....	12	8	38.0	8.1	3.8	I. t.		1901	Hadlock, Wash.	Pt. Townsend, Wash.
130388		St. s.	N. H. Bruno.....	12	7	63.2	8.5	3.3	Fer.	75	1885	Saginaw, Mich.	Duluth, Minn.
80022		St. s.	N. J. Nelson.....	20	10	46.0	16.0	4.0	I. p.		1868	Sheltonville, Mass.	New York, N. Y.
130025		St. s.	N. M. Jones.....	34	17	83.0	17.0	6.7	I. p.		1871	Pittsburg, Pa.	Pittsburg, Pa.
130884		St. p.	N. R. Lang.....	528	381	152.0	30.7	6.2	I. p.		1900	Portland, Ore.	San Francisco, Cal.
141064		St. s.	N. S. Hawkins.....	24	12	68.4	14.2	6.0	I. p.		1890	New Orleans, La.	New Orleans, La.
18512		St. s.	N. W. A. Cobb.....	25	12	56.5	11.8	4.5	I. t.		1867	Norfolk, Va.	Richmond, Va.
18759		St. s.	Nabby O.....	32	16	59.5	15.5	6.0	I. p.		1873	do.	Plymouth, Mass.
130240	J. W. V. M.	St. sli p.	Nacoochee.....	2,680	1,005	280.0	40.7	15.8	O. p.	2,400	1882	Chester, Pa.	Savannah, Ga.
130495		St. y.	Nada.....	34	19	88.0	12.0	5.0	Yct.		1890	Poughkeepsie, N. Y.	New York, N. Y.
130840		St. s.	Nada.....	44	30	83.0	16.0	6.0	I. p.		1893	Olty Island, N. Y.	Somers Point, N. J.
130746		St. p.	Nadino.....	27	27	75.3	15.1	3.0	I. p.		1892	Lamine, Mo.	Kansas City, Mo.
130717	K. M. T. G.	Ga. y.	Nagonook.....	7	5	31.6	7.7	3.1	Yct.		1896	Long Island City, N. Y.	New York, N. Y.
130410		St. s.	Nahnada.....	91	45	80.0	20.6	7.5	I. p.		1888	Bath, Me.	Bath, Me.
130793		St. s.	Nahcotta.....	149	112	96.0	21.1	6.5	I. p.		1898	Portland, Ore.	Astoria, Ore.
130767		St. s.	Nabma.....	6	5	32.6	7.0	4.2	I. f.		1898	West Superior, Wis.	Marquette, Mich.
130315		St. p.	Nalad.....	173	173	126.3	24.0	3.9	I. p.		1884	Columbus, Ga.	Apalachicola, Fla.
130691		St. s.	Nalad.....	11	8	55.0	9.8	4.0	I. t.		1895	Portland, Ore.	San Francisco, Cal.
130826		Na. s.	Nalad.....	8	8	35.0	10.3	4.0			1890	Salom, N. J.	Camden, N. J.
130873		St. y.	Nalad.....	7	5	27.9	7.2	3.0	Yct.		1900	Buffalo, N. Y.	Buffalo, N. Y.
130850		St. s.	Na-Mah-Puck.....	24	15	58.0	12.0	7.0	I. t.		1899	Warrroad, Minn.	St. Paul, Minn.
130219	J. V. W. B.	St. y.	Namouna.....	610	308	219.4	26.4	18.0	Yct.		1892	Newburg, N. Y.	New York, N. Y.
130693		Ga. y.	Namseless.....	23	13	54.5	11.6	3.5	Yct.	40	1891	Baltimore, Md.	Do.
130676		St. p.	Nanuy.....	36	36	98.5	16.8	3.0	Fer.		1894	Huntington, W. Va.	Cincinnati, Ohio.
130807		St. s.	Nanuy Hanks.....	14	6	54.0	9.0	4.0	I. t.		1899	Biloxi, Miss.	Shieldsboro, Miss.
130604		St. y.	Nannah.....	30	20	58.0	12.9	5.4	Yct.		1895	Middletown, Conn.	Newport News, Va.
130394		St. s.	Nannie B.....	85	58	83.0	19.2	4.2	I. t.		1887	Etella, N. C.	Beaufort, N. C.
130378		St. s.	Nannie Lamberton.....	117	88	96.8	21.7	9.6	I. t.		1887	Perth Amboy, N. J.	Perth Amboy, N. J.
130127		St. p.	Nantasket.....	498	259	173.5	29.1	9.0	I. p.		1878	Chelsea, Mass.	New York, N. Y.
80893		St. s.	Nanticoke.....	282	228	126.5	23.0	7.7	I. p.		1882	Pocomoke City, Md.	Newark, N. J.
125363		St. p.	Nanticoke.....	458	394	150.0	28.5	8.2	I. p.		1875	Wilmington, Del.	Baltimore, Md.
130354		St. p.	Nantucket.....	629	468	190.0	31.0	9.0	I. p.		1886	Camden, N. J.	New Bedford, Mass.
130815	K. P. B. F.	St. s.	NANTUCKET.....	2,509	1,767	274.0	42.0	16.2	O. p.	3,152	1899	Wilmington, Del.	Baltimore, Md.
80891		St. s.	Naomi.....	1,181	1,020	203.9	35.1	11.7	I. p.		1881	Wyandotte, Mich.	Milwaukee, Wis.
130761		St. p.	Naomi.....	54	30	81.0	18.4	2.7	I. t.		1898	Liverpool, Tex.	Galveston, Tex.
130675		St. s.	Naos.....	16	8	45.1	13.6	5.8	I. t.		1891	Boston, Mass.	Portland, Me.
130562		St. p.	Napa City.....	178	102	109.0	26.8	8.0	I. f.	120	1891	Benicia, Cal.	San Francisco, Cal.
130413		St. s.	Napoleon.....	43	36	60.0	15.0	7.0	I. p.		1828	Paducah, Ky.	New Orleans, La.

1 Formerly st. y. Random.
 2 Formerly st. p. American.

3 Formerly st. p. White Foam.
 4 Formerly st. s. Louisiana.

5 Formerly st. y. No. 83.
 6 Formerly st. s. W. E. Clark.

7 Formerly st. p. Chowan.
 8 Formerly st. s. Wisconsin.

MERCHANT STEAM VESSELS OF THE UNITED STATES—Continued.

Official No.	Signal letters.	Rfg.	Name of vessel.	Gross tonnage.	Net tonnage.	Length.	Breadth.	Depth.	Service.	Indicated horsepower.	When built.	Where built.	Home port (where permanent document issues).
130171		*St. p.	Napoleon Mullikin	354	354	105.0	42.5	6.0	Fer.		1879	Jeffersonville, Ind.	St. Louis, Mo.
130852		St. y.	Narobatus	17	11	40.1	10.9	4.0	Yot.		1900	Philadelphia, Pa.	Philadelphia, Pa.
18475	J. B. V. H.	St. p.	Narragansett	1,633	1,240	253.0	40.0	15.0	I. p.		1863	New York, N. Y.	Baltimore, R. I.
18772		St. s.	Narragansett	96	48	85.0	20.8	9.7	I. t.		1873	Brooklyn, N. Y.	Providence, R. I.
130872		Ga. s.	Narragansett	15	11	35.1	13.9	4.8	Oys.		1900	New Haven, Conn.	New Haven, Conn.
130201		St. p.	Narragansett	28	14	54.7	13.5	4.6	I. t.		1891	Cherryfield, Me.	Machias, Me.
120471	K. L. W. S.	St. y.	NARWHAL	238	119	138.8	22.0	11.2	Yot.		1891	Boston, Mass.	New London, Conn.
130259	K. B. H. N.	St. s.	Narwhal	523	389	149.5	32.0	17.0	Whl.		1883	San Francisco, Cal.	San Francisco, Cal.
130472	K. H. D. B.	St. y.	Nashawena	37	18	65.2	18.0	7.5	Yot.		1853	Boston, Mass.	Boston, Mass.
130131		St. c. bt.	Nasholah	94	72	100.5	18.0	7.5	I. f.		1877	Peoria, Ill.	Chicago, Ill.
130340		St. p.	Nashua	2,554	1,800	291.6	43.0	10.1	I. p.		1881	Noank, Conn.	Providence, R. I.
153225		St. s.	Nassau	400	235	133.0	28.9	9.4	I. p.		1898	do	New York, N. Y.
130597		Na. s.	Natalie B. Nickerson	128	68	106.6	24.0	10.5	I. p.		1891	East Boothbay, Me.	Boothbay, Me.
130572		St. p.	Natchez	564	584	225.0	40.0	8.0	Fer.		1891	Jeffersonville, Ind.	Louisville, Ky.
130151		St. p.	Nathaniel Hamilton	148	148	105.0	20.8	6.3	Fer.		1879	New Orleans, La.	New Orleans, La.
130479	K. H. F. T.	St. s.	Nathan Hale	290	149	121.8	27.0	14.2	I. p.	700	1890	New London, Conn.	New London, Conn.
130365		St. p.	Nathaniel	57	43	82.2	10.5	9.5	I. p.		1887	Stenbenville, Ohio	Wheeling, W. Va.
130120		St. s.	Nathl P. Doane	74	38	81.2	22.0	6.4	I. p.		1889	Milford, Del.	Philadelphia, Pa.
130750		St. s.	National	75	38	81.2	22.0	6.4	I. p.		1897	Newburg, N. Y.	New York, N. Y.
130103		St. s.	National City	310	220	145.5	33.8	10.3	O. p.	250	1894	San Francisco, Cal.	San Francisco, Cal.
4059		St. p.	National Park	326	291	148.6	23.0	6.4	I. p.		1861	Kent County, Md.	Camden, N. J.
130637		St. s.	Native No. 2	42	22	65.0	18.0	6.4	I. p.		1899	Seranton, Mass.	Shildsboro, Mass.
130742	K. N. W. Q.	Ga. y.	Natna	70	25	60.4	16.4	6.7	Yot.		1897	Baltimore, Md.	Philadelphia, Pa.
130756		St. y.	Natoma	21	20	48.4	12.0	4.2	Yot.		1898	Jersey City, N. J.	New York, N. Y.
130173		St. s.	Nat Strong	161	111	119.6	18.6	10.0	Fah.		1880	Konnecticut, Me.	Groespoint, N. Y.
130907		St. s.	Natt Stekney	77	41	80.8	18.0	9.3	I. t.		1880	East Saginaw, Mich.	Marquette, Mich.
130833		St. y.	Nautilus	15	7	50.0	10.0	4.8	Yot.		1880	Boston, Mass.	Hyannis, Mass.
130845		St. s.	Nautilus	46	26	66.3	15.2	4.4	I. p.		1890	Burlington, Iowa	Burlington, Iowa
130894	K. Q. C. W.	St. y.	Nautilus	24	20	64.0	10.4	4.2	Yot.		1899	Washington, N. C.	Newben, N. C.
130762	K. N. G. Q.	St. s. hp.	Navahoe	1,879	1,278	282.9	34.3	21.8	O. p.	980	1880	Hamburg, Germany	New York, N. Y.
130597		St. y.	Navaroh	26	13	70.7	11.5	6.0	Yot.		1892	Boston, Mass.	Chicago, Ill.
130370	K. D. S. H.	St. s.	Navaroh	232	171	128.0	32.0	10.4	O. p.	105	1887	San Francisco, Cal.	San Francisco, Cal.
11020		St. s.	Navassa	30	24	65.0	14.6	5.6	I. t.		1869	Philadelphia, Pa.	Wilmington, N. C.
130792	K. N. H. T.	St. s.	NAVIGATOR	414	282	134.3	26.0	16.0	O. f.	1,000	1898	Camden, N. J.	Perth Amboy, N. J.
130901		St. y.	Navy	29	19	68.0	11.2	5.0	Yot.		1891	Brewer, Me.	Mt. Desert Ferry, Me.
95340		Ga. s.	Navy	45	40	61.5	18.7	3.8	Yot.		1896	Brooklyn, N. Y.	New York, N. Y.
130380	K. D. V. B.	St. y.	NEAMA	141	78	115.4	20.0	9.0	Yot.		1887	Maroushook, Pa.	do
130445		St. s.	Neal H. Dow	11	8	39.5	11.0	4.9	Fah.		1880	Buffalo, N. Y.	Cleveland, Ohio
130951		St. s.	Nebraska	1,483	1,362	287.4	35.5	14.2	I. f.		1867	Cleveland, Ohio	Cleveland, Wis.
130891	K. L. V. P.	St. y.	Neckan	68	38	112.7	13.9	8.1	Yot.		1894	Bristol, R. I.	Portland, Me.
130751		Ga. s.	Nefa	6	3	38.0	9.0	2.8	Mae.		1900	Bridgeport, Conn.	Newport News, Va.
130862		St. y.	Nella	19	9	65.0	10.0	6.4	Yot.		1895	Sheldrake, N. Y.	New York, N. Y.
130862		Ga. p.	Nella May	47	17	69.0	19.8	2.8	I. p.		1900	Vermillion, S. Dak.	Omaha, Neb.
157148		St. s.	Nelly Keyser	42	21	63.7	11.9	6.0	I. p.		1885	New Orleans, La.	Pensacola, Fla.
18781		St. s.	Nelle	39	19	67.0	16.8	7.0	I. p.		1873	Philadelphia, Pa.	Boston, Mass.
96448		St. bge.	Nelle	143	86	96.4	22.5	7.6	I. f.		1850	Wilmington, Del.	Bridgeton, N. J.
130024		St. s.	Nelle	26	18	66.0	18.0	6.0	I. p.		1873	Philadelphia, Pa.	New Bedford, Mass.
130162		St. s.	Nelle	61	32	74.0	17.6	8.2	I. p.		1879	Camden, N. J.	Pensacola, Fla.
130217		St. s.	Nello	14	7	49.0	10.2	4.0	Fer.		1882	Columbus, Wash.	Portland, Oreg.
130397		St. s.	Nello	141	84	95.0	30.0	7.5	I. f.		1884	Wilmington, Del.	New York, N. Y.
130329		St. s.	Nello	20	12	46.2	14.0	6.0	Wat.		1885	Brooklyn, N. Y.	do
130474		St. s.	Nello	18	8	37.6	12.7	4.5	Oys.		1890	East Providence, R. I.	Providence, R. I.
130579		St. s.	Nello	20	11	52.9	12.3	2.2	I. t.		1892	Berkley, Va.	Edenton, N. C.
130601		St. s.	Nello	12	6	39.1	7.0	3.5	I. t.		1892	Elizabeth City, N. C.	Beaufort, N. C.
130682		St. s.	Nello	25	12	44.5	10.3	6.1	I. p.		1894	Hartford, Conn.	Hartford, Conn.
130673		St. s.	Nello	41	20	55.7	16.0	7.0	I. t.		1894	Philadelphia, Pa.	Philadelphia, Pa.
130819		St. s.	Nello	180	59	114.6	26.0	4.2	I. t.		1890	Portland, Oreg.	Portland, Oreg.
130853		Ga. p.	Nello	11	11	48.0	12.0	3.0	Fer.		1900	Rockport, Ind.	Evansville, Ind.
130890		St. s.	Nello	14	0	58.0	12.0	3.0	I. p.		1900	Bon Secour, Ala.	Mobile, Ala.
130838		St. s.	Nello B.	22	11	62.4	11.6	3.0	I. p.		1898	Chicago, Ill.	Chicago, Ill.
130892		St. s.	Nello G.	9	6	36.8	10.3	3.5	Yot.		1895	Woolwich, Me.	Bath, Me.
130911		St. s.	Nello H.	25	17	55.3	11.4	6.0	I. p.		1900	Detroit, Mich.	Detroit, Mich.
130716		St. p.	Nello Bartlett	56	53	95.8	14.0	3.4	I. p.		1896	Little Hocking, Ohio	Wheeling, W. Va.
130444		St. s.	Nello Brown	50	58	75.0	17.5	6.0	I. t.		1878	Pittsburg, Pa.	Pittsburg, Pa.
130763		St. p.	Nello Chadwick	29	29	65.0	18.0	3.0	Fer.		1898	New Harmony, Ind.	Evansville, Ind.
130822		St. s.	Nello Cotton	37	20	63.9	14.6	7.6	I. p.		1867	Buffalo, N. Y.	Duluth, Minn.
130646		St. p.	Nello England	85	85	92.0	18.0	3.4	I. p.		1893	Pittsburg, Pa.	Wheeling, W. Va.

1 Formerly at. p. Manatus.
 2 Formerly at. y. Formosa.
 3 Formerly at. s. Old Glory.
 4 Formerly at. p. Chester.

(a German st. s. hp. Thurling.
 b British
 c American } st. s. Navahoe.
 d British }
 e Formerly st. s. Henry Christian.

1 Formerly st. y. Holy Terror.
 2 Formerly at. y. Ezra Cornell 2nd.
 3 Formerly at. s. Dixie Shimas.
 4 Formerly at. bge. Harry.

1 House boat.
 2 Alcohol vapor.

MERCHANT STEAM VESSELS OF THE UNITED STATES—Continued.

Official No.	Signal letters.	Rtg.	Name of vessel.	Gross tonnage.	Net tonnage.	Length.	Breadth.	Depth.	Service.	Indicated horsepower.	When built.	Where built.	Home port (where permanent document issues).
						Feet.	Feet.	Feet.					
130632		*St. p.	Nello Hudson No. 3	100	106	141.0	25.0	4.0	I. p.		1893	Pittsburg, Pa.	Pittsburg, Pa.
130710		St. s.	Nello Jensen	54	32	59.8	19.2	6.7	I. f.		1896	San Juan Island, Wash.	Pt. Townsend, Wash.
130189		St. s.	Nello Kane	11	5	40.3	10.3	4.0	I. t.	12	1881	Brewer, Mo.	Eastport, Me.
130900		St. s.	Nello Pearson	35	24	59.4	15.0	6.0	I. t.		1901	Everett, Wash.	Seattle, Wash.
130018		*St. p.	Nello Walton	148	148	134.0	22.0	4.5	I. t.		1873	Pittsburg, Pa.	Pittsburg, Pa.
130296		St. s.	Nello B. Doy	122	79	102.0	17.5	7.5	Fsh.		1884	Lenoxville, N. C.	Tappahaunock, Va.
18757		St. s.	Nello E. Rawson	72	30	76.5	18.1	8.4	Fsh.		1873	Bath, Me.	Somers Point, N. J.
130909		St. s.	NELLIE M. GAZZAM	37	25	59.8	14.9	6.1	I. t.		1899	Philadelphia, Pa.	Philadelphia, Pa.
130169		St. s.	Nello M. Tyrell	10	6	39.4	12.5	2.4	I. t.		1879	Tottenville, N. Y.	New York, N. Y.
130537		St. s.	Nelson Bond	21	10	59.4	13.3	4.7	I. f.		1891	Algonac, Mich.	Detroit, Mich.
92713	K. M. S. B.	St. y.	Nemabbin	42	28	70.6	12.3	7.9	Yct.		1896	Nyack, N. Y.	New York, N. Y.
130848		St. s.	Nemasket	220	110	109.5	24.7	14.5	O. t.		1899	Tottenville, N. Y.	Fall River, Mass.
130705		Na. y.	Nemo	22	11	44.4	14.1	3.9	Yct.		1895	Kennebunk, Me.	Portland, Me.
130881		*Ga. p.	Neoma	12	0	47.2	10.8	2.2	I. p.		1900	Vincennes, Ind.	Evansville, Ind.
130410		St. s.	Neosho	1,982	1,059	260.0	41.0	21.0	I. f.		1882	Cleveland, Ohio	Sandusky, Ohio.
130324		*St. p.	Neponset No. 2	224	155	125.1	27.5	4.8	I. p.		1884	San Francisco, Cal.	San Francisco, Cal.
18296	H. P. C. W.	St. s.	Neptune	1,722	1,137	228.0	40.0	18.0	O. f.		1864	New York, N. Y.	Boston, Mass.
85428		St. s.	Neptune	73	30	98.6	20.1	8.0	I. p.		1875	Myatie, Conn.	New York, N. Y.
130155		St. s.	Neptune	145	84	106.4	20.0	6.7	I. p.		1879	Philadelphia, Pa.	New Orleans, La.
130725		El. s.	Neptune	13	12	36.7	11.0	3.8			1896	Greenport, N. Y.	Greenport, N. Y.
130732		St. s.	Neptune	17	7	50.2	14.9	5.9	I. p.		1896	Soranton, Miss.	Shieldsboro, Miss.
130745		St. s.	Neptune	17	12	49.3	9.5	7.0	Yct.		1897	Waterford, N. Y.	Albany, N. Y.
130760		St. s.	Neptune	136	68	81.2	24.5	7.0	I. f.		1897	Ballard, Wash.	Pt. Townsend, Wash.
130801		St. s.	NEPTUNE	117	80	94.0	20.1	10.5	O. t.		1898	Baltimore, Md.	Brunswick, Ga.
130854		St. p.	Neptune	80	80	102.0	23.0	4.0	I. p.		1900	Lyons, Iowa	La Crosse, Wis.
130901		St. s.	NEPTUNE	3,717	2,773	346.0	48.0	28.0	I. p.		1901	Lorain, Ohio	Cleveland, Ohio.
18654		St. y.	Nereld	8	8	38.8	13.0	3.0	Yct.		1887	Brooklyn, N. Y.	Bridgewater, Conn.
130270	K. C. L. F.	St. y.	Nerold	34	17	72.6	13.0	6.0	Yct.		1882	Bristol, R. I.	Washington, D. C.
130395	K. G. W. F.	St. y.	Norita	137	68	135.0	17.4	10.8	Yct.		1887	Noank, Conn.	Boston, Mass.
130760		St. s.	Neshaio	271	184	134.0	30.2	9.8	I. f.		1870	Cornwallis, Nova Scotia	Perth Amboy, N. J.
130440		St. s.	Neshoto	2,255	1,904	284.2	42.5	22.0	I. p.		1889	Cleveland, Ohio	Sandusky, Ohio.
130844		St. s.	NETHERLAND	1,129	689	190.6	43.0	16.5	Fer.		1893	Newburg, N. Y.	New York, N. Y.
116017		St. s.	Netto Denessen	33	22	75.0	13.5	4.0	I. p.		1884	Fort Howard, Wis.	Milwaukee, Wis.
130831		Ga. s.	Netalak	9	7	31.0	10.0	4.2	I. t.		1899	Astoria, Oreg.	Astoria, Oreg.
18721		St. s.	Nettle	85	46	79.4	17.5	7.8	I. t.		1872	Norfolk, Va.	Norfolk, Va.
130309		St. s.	Nettle	11	7	47.0	8.0	4.2	I. p.		1884	Ogdensburg, N. Y.	Capo Vincent, N. Y.
130559		St. y.	Nettle	30	20	59.0	13.1	6.2	Yct.		1891	New York, N. Y.	New York, N. Y.
130620		St. p.	Nettle 8	93	93	64.3	21.0	4.1	I. t.		1897	Indianapolis, Ind.	Evansville, Ind.
130938		St. s.	Nettle Baker	13	7	39.0	9.2	4.0	I. t.		1883	Buffalo, N. Y.	Buffalo, N. Y.
130730		Ga. s.	Nettle Bell	9	9	36.0	12.2	3.4	Oys.		1896	Freeport, N. Y.	Pachogue, N. Y.
130724		*St. p.	Nettle Quill	299	209	178.0	33.4	5.0	I. p.		1896	Mobile, Ala.	Mobile, Ala.
130191		St. s.	Nettle L. Tico	45	22	64.0	16.8	7.5	I. t.		1881	Newburgh, N. Y.	New York, N. Y.
130510	K. H. Q. R.	St. s.	Neuae	720	487	200.0	31.0	11.0	I. p.		1890	Wilmington, Del.	Do.
130785		*St. p.	Neva	71	71	117.0	21.6	3.4	I. p.		1898	Point Pleasant, W. Va.	Wheeling, W. Va.
18048		St. p.	Nevada	668	506	170.5	33.0	12.0	Fer.		1870	Greenpoint, N. Y.	New York, N. Y.
18278	H. P. C. M.	St. p.	Newark	829	672	192.0	32.7	11.6	I. f.		1864	Brooklyn, N. Y.	Do.
130118		St. p.	Newark	1,783	1,345	268.0	42.0	12.8	Fer.		1877	San Francisco, Cal.	San Francisco, Cal.
130290		St. s.	Newark	59	31	75.2	18.4	7.0	I. t.		1883	Newark, N. J.	Newark, N. J.
130488		St. s.	Newaygo	906	697	196.0	37.2	13.4	I. f.		1890	Marino City, Mich.	Port Huron, Mich.
130779	K. N. M. J.	St. s.	Newburg	450	333	158.5	34.0	11.9	O. p.		1898	San Francisco, Cal.	San Francisco, Cal.
130262		St. p.	Newburgh	1,053	797	193.5	36.0	13.3	Fer.		1843	Newburgh, N. Y.	New York, N. Y.
130360	K. D. J. Q.	St. s.	Newburgh	1,033	741	200.0	32.0	11.0	I. p.		1896	Philadelphia, Pa.	Do.
130040		St. s.	Newell Avery	25	12	57.7	13.5	6.1	I. p.		1875	Muskegon, Mich.	Grand Haven, Mich.
130555		St. s.	Newbern	482	344	178.5	24.9	9.0	I. p.		1875	Chocster, Pa.	New York, N. Y.
18322	H. P. D. Q.	St. p.	New Brunswick	935	668	220.4	31.0	8.7	I. p.		1860	New York, N. Y.	Boston, Mass.
130187		St. p.	New Brunswick	691	391	176.6	32.0	8.2	I. p.		1861	Athens, N. Y.	Perth Amboy, N. J.
130357		St. s.	New Brunswick	41	20	60.0	14.0	6.1	I. t.		1891	Mobile, Ala.	Galveston, Tex.
130757		St. s.	NRW BRUNSWICK	1,273	865	200.0	46.0	15.4	Fer.		1897	Philadelphia, Pa.	New York, N. Y.
130111		St. p.	Now Camella	270	135	176.5	27.5	8.4	I. p.		1878	New Orleans, La.	New Orleans, La.
130013		St. s.	Now Caatlo	53	28	75.0	18.0	7.7	I. t.		1874	Philadelphia, Pa.	Philadelphia, Pa.
130759	K. N. G. D.	St. s.	NEW ENGLAND	230	70	121.0	23.8	12.0	O. t.		1897	Camden, N. J.	Boston, Mass.
81410		*St. p.	New Haven	80	80	101.0	20.0	3.0	I. t.		1892	Pomeroy, Ohio	St. Louis, Mo.
130581	K. L. F. C.	St. s.	NEW HAMPSHIRE	2,395	1,505	302.7	44.0	17.5	I. p.		1892	Wilmington, Del.	Providence, R. I.
130704		*St. p.	New Idea	49	40	86.7	22.2	2.8	Fer.		1895	Martins Ferry, Ohio	Wheeling, W. Va.
18785		St. p.	New Jersey	1,035	637	212.0	36.5	12.7	Fer.		1873	Brooklyn, N. Y.	New York, N. Y.
18726	J. L. S. C.	St. shp.	New Orleans	1,584	1,017	249.0	33.0	24.4	O. p.	1,100	1872	Wilmington, Del.	Baltimore, Md.
130333		St. s.	New Orleans	1,457	1,169	231.8	38.0	19.6	I. f.		1885	Marine City, Mich.	Buffalo, N. Y.
130368		*St. p.	New Pike	75	75	115.0	25.0	3.5	Fer.		1887	Madison, Ind.	St. Louis, Mo.
130401		*St. p.	New Richmond	38	38	86.0	22.5	4.2	Fer.		1860	Cincinnati, Ohio	Cincinnati, Ohio.
130375		St. p.	New South	932	840	257.0	42.6	7.0	I. p.		1887	Jeffersonville, Ind.	Do.
130926		*St. p.	New Volunteer	105	73	72.0	16.0	3.8			1901	Newport, Idaho	Great Falls, Mont.

* Formerly st. y. { a Mayita. † Formerly st. s. Garret Polhemus.
 b Elfrida. ‡ Formerly st. y. Narwhal.
 c Franca.

* Formerly { a British bk. Nietaux.
 b American st. s. Etta Moore.

* Formerly st. s. Schiller.
 † Formerly *st. p. Wm. Wormald.

MERCHANT STEAM VESSELS OF THE UNITED STATES--Continued.

Official No.	Signal letters.	Rig.	Name of vessel.	Gross tonnage.	Net tonnage.	Length.	Breadth.	Depth.	Services.	Indicated horsepower.	When built.	Where built.	Home port (where permanent document issues).
						Feet.	Feet.	Feet.					
130483		St. s.	New Westminster	34	20	61.7	16.0	4.9	I. p.		1890	Chaumont, N. Y.	Capo Vincent, N. Y.
18217		St. p.	New York	881	681	192.0	34.0	13.0	Fer.		1863	Brooklyn, N. Y.	New York, N. Y.
18279		St. p.	New York	642	444	161.2	33.0	12.0	Fer.		1863	do	Do.
130643	K. D. R. N.	St. p.	New York	294	131	101.5	26.5	7.3	I. p.		1887	Bath, Me.	Capo Vincent, N. Y.
130157	J. R. F. G.	St. ship.	New York	2,589	2,111	281.0	38.1	20.2	O. p.	750	1875	Wilmington, Del.	New York, N. Y.
130373		St. s.	New York	1,921	1,751	268.9	36.9	16.2	I. f.		1870	Buffalo, N. Y.	Buffalo, N. Y.
130450	K. D. T. H.	St. p.	New York	1,974	1,261	335.0	40.4	11.2	I. p.		1887	Wilmington, Del.	New York, N. Y.
130602	K. G. N. Q.	St. s.	New York	785	497	207.5	31.1	12.4	I. p.		1889	do	Philadelphia, Pa.
130616		St. p.	New York	896	637	175.0	36.6	13.3	Fer.		1892	do	New York, N. Y.
10625	K. L. P. B.	St. ship.	New York	10,674	5,558	517.0	61.3	22.0	O. p.	10,000	1888	Glydabank, Scotland	Do.
130730		St. s.	New York	510	0	45.8	10.9	3.8	I. t.		1893	Chicago, Ill.	Mobile, Ala.
130414	K. N. B. M.	St. s.	New York	510	301	155.0	28.1	10.9	Pit.	800	1897	Wilmington, Del.	New York, N. Y.
130773		St. p.	New Inland Wanderer	123	84	116.0	21.2	7.7	I. p.		1888	Buffalo, N. Y.	Capo Vincent, N. Y.
126690		St. p.	New Western Queen	120	83	75.5	38.0	8.0	Fer.		1898	The Dalles, Oreg.	Pt. Townsend, Wash.
157298		St. s.	New York Central No. 2	133	66	90.0	32.3	10.5	I. t.		1890	Newburg, N. Y.	New York, N. Y.
130878		St. s.	New York Central No. 3	130	65	90.0	19.0	10.0	I. t.		1891	Newport News, Va.	Do.
		St. s.	New York Central No. 4	457	311	101.5	30.6	11.5	I. f.		1900	Port Richmond, N. Y.	Do.
91170		St. s.	New York Central No. 5	360	322	92.7	30.5	10.8	I. f.		1879	Philadelphia, Pa.	Do.
95553		St. s.	New York Central No. 6	62	33	67.0	18.4	8.0	I. t.		1879	Communipaw, N. J.	Do.
165879		St. s.	New York Central No. 7	37	18	56.2	17.3	6.3	I. t.		1880	Brooklyn, N. Y.	Do.
100272		St. s.	New York Central No. 8	90	49	68.0	20.5	9.0	I. t.		1881	do	Do.
76185		St. s.	New York Central No. 9	103	51	85.0	20.3	9.1	I. t.		1884	Philadelphia, Pa.	Do.
128140		St. s.	New York Central No. 10	77	38	79.2	18.0	8.0	I. t.		1886	Camden, N. J.	Do.
100416		St. s.	New York Central No. 11	103	61	82.0	19.5	9.5	I. t.		1887	do	Do.
155151		St. s.	New York Central No. 12	103	51	82.0	19.5	9.5	I. t.		1887	do	Do.
130522		St. s.	New York Central No. 13	104	331	101.0	30.5	10.0	I. f.		1890	Elm Park, N. Y.	Do.
		St. s.	New York Central No. 14										
130529		St. s.	New York Central No. 15	170	115	100.0	28.5	9.3	I. f.		1891	Brooklyn, N. Y.	Do.
130527		St. s.	New York Central No. 16	404	331	101.0	30.5	10.0	I. f.		1891	Elm Park, N. Y.	Do.
130525		St. s.	New York Central No. 17	147	73	90.0	22.5	10.4	I. t.		1891	Newburg, N. Y.	Do.
130531		St. s.	New York Central No. 18	103	61	80.0	20.0	9.4	I. t.		1891	do	Do.
130532		St. s.	New York Central No. 19	85	42	75.6	19.7	9.0	I. t.		1891	Tottenville, N. Y.	Do.
130540		St. s.	New York Central No. 20	83	41	79.8	19.0	8.0	I. t.		1891	Elm Park, N. Y.	Do.
130840		St. s.	New York Central No. 21	101	68	81.3	20.1	9.2	I. t.		1899	Newburg, N. Y.	Do.
130847		St. s.	New York Central No. 22	101	68	81.3	20.1	9.2	I. t.		1899	do	Do.
130911		St. c. bt.	New York Recorder	121	100	95.0	17.5	8.8	I. f.		1892	Lockport, N. Y.	Buffalo, N. Y.
130406		St. c. bt.	New York World	142	112	95.0	17.6	8.8	I. f.	142	1888	do	Do.
130050		St. s.	Newport	331	206	133.5	25.5	9.9	O. p.		1875	San Francisco, Cal.	San Francisco, Cal.
130170	J. T. V. P.	St. ship.	Newport	2,735	1,896	329.0	38.2	23.9	O. p.	2,100	1880	Chester, Pa.	New York, N. Y.
130456		St. s.	Newport	74	37	88.0	19.0	9.0	I. t.		1889	Wilmington, Del.	Pertli Amboy, N. J.
130696		St. s.	Newport News	1,535	1,043	260.0	46.0	14.1	I. p.	2,500	1895	Newport News, Va.	Washington, D. C.
130390		St. s.	Newaboy	208	150	121.5	31.0	9.2	O. p.	169	1888	San Francisco, Cal.	San Francisco, Cal.
130432		St. s.	Newaboy	190	112	104.1	22.0	6.4	I. p.		1889	West Bay City, Mich.	Detroit, Mich.
130875		(In. p.)	Newt Cooper	11	11	47.5	8.7	2.6	Msc.		1900	Maysville, Ky.	Cincinnati, Ohio.
130170		St. p.	Newtown	450	327	143.0	32.4	9.5	Fer.		1879	Wilmington, Del.	New York, N. Y.
130913		St. p.	Newtown	77	64	75.0	20.0	5.0	I. f.		1901	Bendles, Cal.	San Francisco, Cal.
130677		St. s.	Nia	45	22	70.0	13.7	4.2	I. p.		1889	Oshkosh, Wis.	Milwaukee, Wis.
18300		St. s.	Niagara	37	18	58.0	15.0	6.8	I. f.		1864	Buffalo, N. Y.	New York, N. Y.
18714		St. s.	Niagara	276	183	130.0	24.7	8.7	I. t.		1872	Detroit, Mich.	Marquette, Mich.
130696	J. S. H. T.	St. ship.	Niagara	2,265	1,607	275.0	38.0	23.2	O. p.	1,600	1877	Chester, Pa.	New York, N. Y.
130130		St. o. bt.	Niagara	99	71	98.0	17.6	7.2	I. t.		1878	Chicago, Ill.	Chicago, Ill.
130242		St. s.	Niagara	213	149	92.2	22.8	8.0	Fer.		1882	Buffalo, N. Y.	Buffalo, N. Y.
130738		St. s.	Niagara	1,951	1,483	266.0	42.2	16.8	I. f.		1897	West Bay City, Mich.	Eric, Pa.
130763	K. N. H. R.	St. y.	Niagara	1,443	793	245.0	36.0	19.4	Yct.		1898	Wilmington, Del.	New York, N. Y.
130828		St. s.	Niagara	36	24	65.0	12.0	1.6	I. p.		1899	Grindstone Island, N. Y.	Capo Vincent, N. Y.
130927		St. y.	Niagara III	27	18	75.7	10.7	6.3	Yct.		1901	Bristol, R. I.	Bristol, R. I.
130899		(In. s.)	Nianta	7	6	29.4	12.3	4.0	Oys.		1900	Patchogue, N. Y.	Patchogue, N. Y.

1 Formerly st. p. Shrewsbury.
 2 Formerly British st. ship. City of New York.
 3 Formerly st. s. Chauncey M. Depew.
 4 Formerly st. s. Dorothy.
 5 Formerly st. s. { a Mohawk Valley.
 { b N. Y. Centrl. Ltg. Co. No. 5.
 { c Hattie M. Spraker.
 6 Formerly st. s. { b N. Y. Centrl. Ltg. Co. No. 6.
 { a Alice.
 7 Formerly st. s. { b N. Y. Centrl. Ltg. Co. No. 7.

8 Formerly st. s. { a Ivanhoe.
 { b N. Y. Centrl. Ltg. Co. No. 8.
 9 Formerly st. s. { a J. H. Rutter.
 { b N. Y. Centrl. Ltg. Co. No. 9.
 10 Formerly st. s. { a Chauncey M. Depew.
 { b N. Y. Centrl. Ltg. Co. No. 10.
 { a Interstate.
 11 Formerly st. s. { b N. Y. Centrl. Ltg. Co. No. 12.
 { a Oakland.
 12 Formerly st. s. { b N. Y. Centrl. Ltg. Co. No. 13.

13 Formerly st. s. N. Y. Centrl. Ltg. Co. No. 14.
 14 Formerly st. s. N. Y. Centrl. Ltg. Co. No. 15.
 15 Formerly st. s. N. Y. Centrl. Ltg. Co. No. 16.
 16 Formerly st. s. N. Y. Centrl. Ltg. Co. No. 17.
 17 Formerly st. s. N. Y. Centrl. Ltg. Co. No. 18.
 18 Formerly st. s. N. Y. Centrl. Ltg. Co. No. 19.
 19 Formerly st. s. N. Y. Centrl. Ltg. Co. No. 20.
 20 Formerly { a st. ship. Niagara.
 { b U. S. S. Niagara.

MERCHANT STEAM VESSELS OF THE UNITED STATES—Continued.

Official No.	Signal letters.	Rtg.	Name of vessel.	Gross tonnage.	Net tonnage.	Length.	Breadth.	Depth.	Service.	Indicated horsepower.	When built.	Where built.	Home port (where permanent document issues).
						Feet.	Feet.	Feet.					
130669		St. s.	Nicaragua	1,201	911	241.0	37.0	13.7	I. f.		1894	West Bay City, Mich.	Duluth, Minn.
130925		St. s.	Nick		7	38.6	9.8	4.5	I. t.		1901	Duluth, Minn.	Do.
130222		St. p.	Nick Sauer	99	99	100.0	18.2	4.0	I. p.		1882	Chester, Ill.	St. Louis, Mo.
130022		Ga. s.	Nickerson	14	13	45.0	15.5	5.7			1901	Osterville, Mass.	Chatham, Mass.
130501		St. s.	Nightingale	56	37	78.0	13.0	6.0	I. p.		1890	Clayton, N. Y.	Cape Vincent, N. Y.
96370	K. Q. C. B.	St. s.	Nihoa	341	201	148.2	33.3	11.2	O. p.		1897	Fairhaven, Cal.	Honolulu, H. I.
130439	K. Q. J. D.	St. s.	Niko	814	658	189.0	35.2	13.0	I. f.		1889	Trenton, Mich.	Chicago, Ill.
130519		St. s.	Nimrod	116	58	94.0	21.8	8.9	I. p.	100	1890	Athens, N. Y.	Mobile, Ala.
130751		St. s.	Nimrod	11	7	40.0	10.6	4.0			1887	Brooklyn, N. Y.	New York, N. Y.
130743	K. N. C. H.	St. s.	Nina	62	35	99.2	13.7	7.0	Yct.		1897	Bristol, R. I.	Do.
130752		St. s.	Nina	39	18	82.3	18.2	3.3	I. f.		1897	Swanboro, N. C.	Norfolk, Va.
130409		St. s.	Nina Dousman	24	19	40.0	0.0	4.8	Fer.		1888	Prairie du Chien, Wis.	Norfolk, Ill.
130718		St. p.	Nina Paden	84	84	103.0	26.8	4.5	Fer.		1896	Marletta, Ohio	Wheeling, W. Va.
130272		St. s.	Nipigon	626	540	101.0	34.0	13.7	I. f.		1883	St. Clair, Mich.	Detroit, Mich.
130342		St. s.	Niryama	48	29	74.0	13.6	6.0	I. p.		1885	Ogdensburg, N. Y.	New York, N. Y.
130443		St. s.	Niryama	80	46	94.6	16.0	9.2	Yct.		1893	Poughkeepsie, N. Y.	Albany, N. Y.
130764		St. s.	Nita	40	27	57.8	14.6	5.5	I. p.		1898	Norfolk, Va.	Norfolk, Va.
116748	K. Q. C. D.	St. s.	Noeau	204	221	120.2	28.0	10.2	O. p.		1896	Port Blakeley, Wash.	Honolulu, H. I.
130775		Na. y.	Nohoku	14	13	39.0	10.5	4.5	Yct.		1898	Boston, Mass.	Boston, Mass.
130804		St. s.	Nola K.	8	8	46.4	9.4	2.4	I. p.	12	1898	Drury's Landing, Ill.	Rock Island, Ill.
130370		St. s.	Nomad	24	19	66.9	13.3	5.0	Yct.		1887	New York, N. Y.	New York, N. Y.
130920		Ga. s.	Nomad	21	11	49.8	13.5	5.0	Fsh.		1901	Noank, Conn.	Stonington, Conn.
130859	K. P. V. F.	St. s.	Nomo City	1,294	1,294	230.0	38.0	23.5	O. p.		1900	Fairhaven, Cal.	San Francisco, Cal.
130274	K. B. Q. C.	St. s.	Nonowantue	220	135	120.2	23.4	8.5	I. p.		1883	Port Jefferson, N. Y.	Bridgeport, Conn.
130386		St. s.	Nonparell	40	23	61.1	18.2	7.1	I. t.		1887	Tottenville, N. Y.	Philadelphia, Pa.
130894		St. s.	Nonparell	62	31	65.5	21.7	5.0			1900	San Francisco, Cal.	San Francisco, Cal.
130640		St. p.	Nora	15	16	58.0	10.0	2.0	Msc.		1893	Pittsburg, Pa.	Pittsburg, Pa.
130328	K. C. V. S.	St. s.	Norfolk	311	105	116.3	23.0	12.0	I. p.		1885	Wilmington, Del.	Philadelphia, Pa.
130520	K. J. C. V.	St. s.	Norfolk	1,248	697	246.0	40.0	15.5	I. p.		1891	do	Washington, D. C.
130888	K. Q. L. G.	St. s.	Norfolk	2,674	1,730	310.0	41.0	24.5	O. f.		1890	Glasgow, Scotland	New York, N. Y.
130835		St. s.	Norfolk County	810	557	155.0	54.0	12.0	I. p.		1891	East Boston, Mass.	Norfolk, Va.
110983		St. s.	Norfolk-on-the-Roads	332	168	120.9	26.2	10.0	I. p.		1895	Bath, Me.	Do.
130297		St. s.	Norma	111	78	100.7	22.3	6.3	I. p.		1884	Sandusky, Ohio	Sandusky, Ohio.
130508		St. s.	Norma	14	7	49.0	12.3	4.8	Fsh.		1890	Buffalo, N. Y.	Erie, Pa.
130530		St. s.	Norma	13	6	42.5	10.0	4.8	Yct.		1891	Boston, Mass.	Boston, Mass.
130787		St. p.	Norma	488	462	160.0	32.6	5.0	I. f.		1891	Bridgport, Idaho	Portland, Oreg.
18337	H. P. F. G.	St. s.	Norman	1,203	810	206.7	35.5	18.3	O. f.	800	1862	Philadelphia, Pa.	Boston, Mass.
155275	K. M. J. B.	St. s.	NORMAN	135	92	136.7	18.4	8.9	Yct.		1895	Chester, Pa.	New York, N. Y.
130900		St. s.	Norman	30	15	61.0	13.7	4.0	I. p.		1901	Elizabeth City, N. C.	Edenton, N. C.
130281		St. s.	Norman L. Wagner	196	115	94.6	20.9	7.2	I. p.		1882	Canaoharie, N. Y.	New York, N. Y.
106643		St. s.	Normandale	13	8	44.0	10.7	5.2	Yct.		1889	Middletown, Conn.	Do.
130655		St. s.	Normandale	507	430	169.0	35.3	10.8	I. f.		1894	Greenbay, Wis.	Milwaukee, Wis.
130741		Ga. s.	Norma	6	6	30.7	13.2	3.3	Oys.		1897	Patchogue, N. Y.	Patchogue, N. Y.
130877		St. s.	Norria	10	8	43.5	11.7	4.3	I. t.		1900	Toledo, Ohio	Toledo, Ohio.
130680		St. s.	Norseman	690	591	172.0	32.0	12.5	I. f.		1884	St. Catharines, Ontario	Port Huron, Mich.
130057	J. W. O. T.	St. s.	North American	289	144	130.0	28.2	14.0	Wrk.		1876	Camden, N. J.	Philadelphia, Pa.
130905	K. Q. R. G.	St. s.	NORTHEASTERN	2,157	1,496	242.0	42.2	23.2	O. f.		1901	Chicago, Ill.	Cleveland, Ohio.
18276	H. P. G. K.	St. p.	Northfield	600	388	203.0	34.0	13.0	Fer.		1893	Brooklyn, N. Y.	New York, N. Y.
130417	K. F. H. G.	St. s.	North Fork	322	244	157.3	33.7	10.6	O. p.		1888	Fairhaven, Cal.	San Francisco, Cal.
130904		St. s.	North King	80	40	80.0	18.0	8.1	O. t.		1901	Portland, Oreg.	Portland, Oreg.
130960		St. s.	NORTH LAND	4,214	2,339	358.5	44.0	23.2	I. p.		1895	Cleveland, Ohio	Duluth, Minn.
130906	K. Q. R. H.	St. s.	NORTHMAN	2,157	1,496	242.0	42.2	23.2	O. f.		1901	Chicago, Ill.	Cleveland, Ohio.
130100		St. s.	North Muskegon	35	17	63.0	14.3	7.0	I. f.		1881	Muskegon, Mich.	Milwaukee, Wis.
18685		St. p.	North Pacific	498	345	168.8	29.0	10.3	I. p.		1871	San Francisco, Cal.	Tacoma, Wash.
130027		St. s.	Northport	89	44	83.0	26.0	7.0	I. p.		1885	Wilmington, Del.	New York, N. Y.
130374		St. s.	North Star	44	27	69.0	15.0	6.6	I. p.		1871	Oconto, Wis.	Marquette, Mich.
130435		St. s.	NORTH STAR	29	27	56.3	18.2	3.6	I. f.		1887	Alna, Me.	Wiscasset, Me.
130739		St. p.	North Star	370	265	130.0	26.0	4.0	I. p.		1897	Jennings, Mont.	Great Falls, Mont.
130814		St. s.	North Star	92	34	73.0	19.0	8.2	Fsh.		1899	Seattle, Wash.	Astoria, Oreg.
130770		St. p.	North Star	28	16	45.5	14.0	3.1	I. f.		1896	San Francisco, Cal.	San Francisco, Cal.
130924	K. Q. V. W.	St. s.	NORTH STAR	3,159	1,999	298.8	46.0	17.2	O. p.	5,000	1901	Chester, Pa.	Philadelphia, Pa.
130907	K. Q. R. J.	St. s.	NORTH TOWN	2,157	1,496	242.0	42.2	23.2	O. f.		1901	Chicago, Ill.	Cleveland, Ohio.
130459		St. p.	North West	324	301	134.7	27.5	4.8	I. p.		1889	Portland, Oreg.	Portland, Oreg.
130661		St. s.	NORTH WEST	4,244	2,339	358.5	44.0	23.2	I. p.		1894	Cleveland, Ohio	Duluth, Minn.
130908	K. Q. R. L.	St. s.	NORTHWESTERN	2,157	1,496	242.0	42.2	23.2	O. f.		1901	Chicago, Ill.	Cleveland, Ohio.
130410		St. s.	NORTH WIND	2,476	1,885	299.5	40.8	21.0	I. f.		1888	Cleveland, Ohio	Duluth, Minn.
130135		St. p.	Northern Belle	40	21	75.6	11.4	6.3	I. t.		1878	Yonia, Mich.	Marquette, Mich.
130420		St. s.	NORTHERN KING	2,476	1,885	299.5	40.8	21.0	I. f.		1888	Cleveland, Ohio	Duluth, Minn.
130407		St. s.	NORTHERN LIGHT	2,476	1,885	299.5	40.8	21.0	I. f.		1888	do	Do.

Formerly } a American st. s. Hueneme.
 } b Hawaiian st. s. Nihoa.
 Formerly } a American sch. Scray.
 } b Hawaiian st. s. Noeau.

Formerly British st. s. Asphodel.
 Formerly U. S. S. East Boston.
 Formerly st. s. Salacla.
 Formerly st. s. Oneonta.

Formerly st. y. Alert.
 Formerly British st. s. Enterpriso.
 Formerly st. s. George W. Dohrn.

MERCHANT STEAM VESSELS OF THE UNITED STATES—Continued.

Official No.	Signal letters.	Rtg.	Name of vessel.	Gross tonnage.	Net tonnage.	Length.	Breadth.	Depth.	Service.	Indicated horsepower.	When built.	Where built.	Home port (where permanent document issues).
130778		*St. p.	Northern Light	265	147	110.8	22.0	4.1	I. p.		1898	Seattle, Wash.	Seattle, Wash.
130789		*St. p.	Northern Light	18	10	40.0	10.0	2.5	Mso.		1893	San Francisco, Cal.	St. Michael, Alaska.
130436		St. s.	NORTHERN QUEEN	2,470	1,885	399.5	40.8	21.0	I. p.		1889	Cleveland, Ohio	Duluth, Minn.
130437		St. s.	NORTHERN WAVE	2,470	1,885	399.5	40.8	21.0	I. p.		1889	Do.	Do.
130733		St. s.	NORTHUMBERLAND	107	99	134.2	20.0	9.3	Fsh.		1897	Pocomoke City, Md.	Tappahannock, Va.
130855		St. s.	NORTHUMBERLAND	993	875	169.0	41.0	11.0	I. p.	1,500	1900	Philadelphia, Pa.	Baltimore, Md.
130528		St. s.	Norwalk	1,607	881	209.2	38.8	14.0	I. p.		1891	Mount Clemens, Mich.	Detroit, Mich.
18378		St. p.	Norwich	335	127	180.0	25.0	8.0	I. p.		1838	New York, N. Y.	Albany, N. Y.
130492	K. H. L. P.	St. y.	Norwood	92	6	52.0	7.0	3.8	Yct.		1890	Amesbury, Mass.	Charleston, S. C.
130812		St. s.	Norwood	92	6	52.0	7.0	3.8	Yct.		1890	Tacoma, Wash.	Pt. Townsend, Wash.
130349		St. c. bt.	Notter	130	101	94.0	17.0	6.5	I. p.		1885	Buffalo, N. Y.	Hartford, Conn.
130672	K. M. B. J.	St. s.	NOTTINGHAM	408	204	128.5	27.3	17.1	O. t.		1894	Gentlen, N. J.	New York, N. Y.
130106	K. C. P. S.	St. y.	NOUBMAHAL	768	522	235.0	29.0	18.5	Yct.		1884	Wilmington, Del.	Do.
52194		St. c. bt.	Novelly	108	82	97.0	16.0	7.1	I. p.		1869	Chicago, Ill.	Chicago, Ill.
130305		St. s.	Novelly	50	33	71.5	17.5	6.8	I. p.		1884	North Bond, Ore.	San Francisco, Cal.
130781		St. s.	Novice	14	10	39.9	10.0	3.9	Fsh.		1898	Anacortes, Wash.	Pt. Townsend, Wash.
130458		*St. p.	No Wonder	290	235	135.3	27.8	5.0	Yct.		1889	Portland, Ore.	Portland, Ore.
133371	K. D. S. O.	St. y.	Now Then	25	12	78.1	10.1	4.3	Yct.		1887	Bristol, R. I.	New York, N. Y.
130395	K. F. B. P.	St. s.	Noyo	310	229	150.0	33.2	10.5	O. p.	300	1887	San Francisco, Cal.	San Francisco, Cal.
130903		St. p.	No. 1	65	35	60.0	22.0	3.4	Pld.		1887	Detroit, Mich.	Detroit, Mich.
130576		St. s.	No. 2	55	34	50.2	20.8	5.0	Pld.		1891	Washington, D. C.	Washington, D. C.
130915		St. p.	No. 4	58	37	55.0	22.0	3.0	Pld.		1883	Detroit, Mich.	Detroit, Mich.
130369	K. D. S. M.	St. ship.	Nucleus	3,367	2,405	328.0	44.2	21.2	O. p.	2,000	1887	Chester, Pa.	New York, N. Y.
130780		*St. p.	NULATO	65	65	70.0	15.0	3.0	Yct.		1898	Elizabeth, N. J.	Do.
90111	K. J. N. C.	St. y.	Nushka	37	18	77.2	12.0	4.0	Yct.		1891	Boston, Mass.	Do.
130890		St. s.	Nuten	22	16	44.4	12.5	4.7	I. p.		1901	Astoria, Ore.	Astoria, Ore.
130125		St. s.	Nyack	1,257	1,024	231.0	33.0	14.3	I. p.		1878	Buffalo, N. Y.	Milwaukee, Wis.
130523		St. s.	Nyack	117	58	90.0	22.2	6.3	I. p.		1891	Philadelphia, Pa.	New York, N. Y.
130455		St. s.	Nyanza	12	6	40.0	9.0	3.0	I. p.		1888	Geneva, N. Y.	St. Augustine, Fla.
130462		St. s.	Nyanza	1,888	1,512	280.0	41.4	20.3	I. p.		1890	West Bay City, Mich.	Eric, Pa.
130486	K. H. J. M.	St. y.	Nydia	93	63	110.0	18.3	6.4	Yct.		1890	Brooklyn, N. Y.	New York, N. Y.
130680		St. y.	Nymph	47	23	86.8	14.0	4.8	Yct.		1894	Detroit, Mich.	Philadelphia, Pa.
O.													
155130		St. s.	O. K.	62	47	61.5	10.8	5.2	I. p.	15	1887	Astoria, Ore.	Astoria, Ore.
155087		St. s.	O. A. Orndall	17	8	42.2	13.0	6.0	I. t.		1882	Buffalo, N. Y.	Albany, N. Y.
155150		St. s.	O. A. Ellis	39	31	73.0	16.0	4.2	I. t.		1886	Oconto, Wis.	Milwaukee, Wis.
155041		St. s.	O. B. Green	60	28	72.1	16.9	9.1	I. t.		1881	Chicago, Ill.	Chicago, Ill.
155271		St. s.	O. E. Lewis	162	95	109.7	23.4	7.8	I. p.		1895	Essex, Mass.	Boston, Mass.
155208		St. s.	O. E. Parks	392	289	134.4	27.7	11.0	I. t.		1891	Saugatuck, Mich.	Grand Haven, Mich.
155037		St. s.	O. J. Truo	16	8	43.0	12.5	5.0	I. t.		1881	Port Clinton, Ohio	Cleveland, Ohio
155338	K. N. S. D.	St. s.	O. L. HALKMECK	198	135	103.3	22.0	12.0	O. t.	500	1898	Philadelphia, Pa.	New York, N. Y.
129007		St. s.	O. M. Field	29	17	57.6	13.8	6.9	I. t.		1882	Muskegon, Mich.	Milwaukee, Wis.
155198		St. s.	O. O. Carpenter	304	268	127.0	30.6	6.5	I. t.		1891	Port Huron, Mich.	Port Huron, Mich.
155330		St. s.	O. V. Sage	19	13	52.3	13.8	5.2	I. t.		1896	Athens, N. Y.	Albany, N. Y.
155034		St. s.	O. W. Cheney	40	24	66.0	10.0	9.8	I. t.		1881	Buffalo, N. Y.	Duluth, Minn.
155187		St. s.	O. W. Cheney	56	28	66.8	17.1	0.0	I. t.		1890	Do.	Buffalo, N. Y.
155382		*St. p.	O. Willis No. 2	10	10	69.0	15.0	1.4	I. t.		1900	Kittanning, Pa.	Pittsburg, Pa.
155323		*St. p.	Oak Island	19	13	63.0	14.3	3.2	For.		1898	Glenwood, N. Y.	Patchogue, N. Y.
19425		St. p.	Oakland	628	628	210.0	85.0	0.0	I. t.		1872	Pittsburg, Pa.	St. Louis, Mo.
19447		St. p.	Oakland	1,072	1,108	265.0	41.5	19.0	For.		1875	Oakland, Cal.	San Francisco, Cal.
155202		St. y.	Oberon	16	11	50.8	10.3	4.0	Yct.		1891	South Brooklyn, N. Y.	Bristol, R. I.
155420		St. s.	O'Brien Brothers	108	73	81.6	21.8	9.7	I. p.		1901	Tottenville, N. Y.	New York, N. Y.
155403		St. s.	Occident	10	7	34.0	9.1	3.8	I. t.		1901	Astoria, Ore.	Astoria, Ore.
155083		St. s.	Occoquan	72	43	98.0	10.0	4.3	I. f.		1883	Occoquan, Va.	Washington, D. C.
155161		St. s.	Ocean City	29	16	62.4	18.2	5.0	I. p.	30	1887	Pamirapo, N. J.	Bridgeton, N. J.
155356		*El. p.	Ocean City	14	10	48.0	11.3	3.0	I. p.		1899	Pocomoke City, Md.	Chincoteague, Va.
155387		St. s.	Ocean City	33	21	66.0	14.2	6.5	For.		1900	Greenport, N. Y.	Somers Point, N. J.
19445	K. O. G. D.	St. y.	Ocean Gem	74	51	90.0	17.0	6.4	I. p.		1875	Keyport, N. J.	GloUCESTER, Mass.
155183		St. s.	Ocean Queen	15	7	59.5	12.5	6.1	I. t.		1890	Boston, Mass.	Boston, Mass.
155098		St. s.	Ocean View	45	24	61.5	16.6	7.4	I. t.		1884	Noank, Conn.	Portland, Me.
191737		St. s.	Ocean View	159	85	123.4	24.0	7.1	I. p.		1894	Newburgh, N. Y.	Norfolk, Va.
155207		St. p.	Ocean Wave	724	607	180.0	29.0	9.0	For.		1891	Portland, Ore.	San Francisco, Cal.
155040		St. s.	Oceanica	1,490	1,241	262.8	37.2	19.0	I. f.		1881	West Bay City, Mich.	Niagara Falls, N. Y.
155272		St. s.	Oceanus	39	26	58.9	14.8	5.9	I. p.		1895	Rockaway, N. Y.	New York, N. Y.
155293		*St. p.	Oceola	24	24	70.6	15.2	2.0	I. t.		1896	Boyce, La.	New Orleans, La.
155310		*St. p.	Oklahoma	678	565	161.1	33.5	8.3	I. t.		1897	Portland, Ore.	Portland, Ore.
155182		St. s.	Olemona	149	100	93.7	18.0	7.2	I. p.		1890	Buffalo, N. Y.	Ogdensburg, N. Y.
155277		*St. p.	Oleee No. 2	80	51	85.0	12.0	2.6	I. t.	20	1896	Chattanooga, Tenn.	Chattanooga, Tenn.
155321		St. s.	Orocoke	421	303	151.3	28.4	8.8	I. p.		1898	Tottenville, N. Y.	New York, N. Y.
155219		*St. p.	Otavia	24	12	55.5	14.9	2.5	I. t.		1891	Kleinmune, Fla.	Cedar Keys, Fla.
155072		St. p.	Otavia Coke, Jr.	7	5	48.6	11.6	2.2	I. t.		1883	Chowan County, N. C.	Edenton, N. C.
155238		St. s.	Odd Fellow	22	13	58.3	13.7	5.4	I. t.		1893	Grand Haven, Mich.	Grand Haven, Mich.

1 Formerly st. y. Helvetia.

2 Formerly st. s. Cora Fuller.

3 Formerly st. s. Vigilant.

MERCHANT STEAM VESSELS OF THE UNITED STATES—Continued.

Official No.	Signal letters.	Rtg.	Name of vessel.	Gross tonnage.	Net tonnage.	Length.	Breadth.	Depth.	Service.	Indicated horsepower.	When built.	Where built.	Home port (where permanent document issues).
155180		St. bge.	Oden	95	62	88.5	26.0	6.0	I. C.		1890	Fond du Lac, Minn.	Duluth, Minn.
155035		St. s.	Ogemaw	594	325	162.6	30.0	11.4	I. C.		1881	St. Clair, Mich.	Detroit, Mich.
77040		St. s.	Ogontz	65	44	79.8	18.8	8.7	I. p.	25	1892	Chicago, Ill.	Sandusky, Ohio.
155598		St. s.	Ogontz	113	77	81.3	19.0	9.2	I. t.		1899	Philadelphia, Pa.	Philadelphia, Pa.
19376	J. L. V. S.	St. shp.	Ohio	3,488	2,072	343.0	43.0	24.9	O. p.	2,000	1873	do	New York, N. Y.
155147		St. p.	Ohio	867	557	174.0	36.0	13.3	Fer.		1887	Wilmington, Del.	Do.
155170		St. s.	Ohio	209	190	132.2	28.9	7.1	I. f.		1890	Toledo, Ohio	Sandusky, Ohio.
155318		St. p.	Oil City	712	409	178.1	35.4	5.9	I. f.		1898	Seattle, Wash.	Seattle, Wash.
19409		St. p.	Okahumkee	65	40	84.4	21.4	8.3	I. p.		1873	Palatka, Fla.	Bath, Me.
155240		St. y.	Okoboji	15	10	64.0	10.5	3.8	I. p.	15	1893	Chicago, Ill.	Milwaukee, Wis.
155129		St. s.	Okolosa	49	23	65.0	15.4	5.8	I. p.		1846	Milton, Fla.	Pensacola, Fla.
155184		St. y.	Oh	9	0	48.0	10.7	4.0	Yel.		1890	Middletown, Conn.	New York, N. Y.
19350	J. L. K. N.	St. shp.	Old Dominion	2,222	1,775	255.5	42.5	20.0	O. p.		1872	Wilmington, Del.	Do.
155294		St. p.	Old Hickory	481	303	125.0	30.0	4.4	Msc.		1895	Leavenworth, Ind.	Louisville, Ky.
155122		St. p.	Old Point Comfort	643	480	178.0	31.0	10.0	I. p.		1880	Wilmington, Del.	Philadelphia, Pa.
155375		St. p.	Old Reliable	78	64	100.7	21.0	3.0	I. p.		1900	Spotsville, Ky.	Evansville, Ind.
155350		St. p.	Old Rip	73	78	82.8	20.8	3.6	I. p.		1899	Clifton Terrace, Ill.	Memphis, Tenn.
155180		St. s.	Olga	15	7	42.0	12.8	5.2	I. p.	40	1890	San Francisco, Cal.	San Francisco, Cal.
155364		St. s.	Olga	82	65	103.0	25.2	5.1	I. f.		1899	Eau Gallie, Fla.	Brownsville, Tex.
9945		St. s.	Olivia J. Stephens	34	17	60.0	16.0	6.0	I. L.		1870	Philadelphia, Pa.	New York, N. Y.
19306		St. s.	Olive	287	230	120.9	20.4	7.0	I. p.		1869	Norfolk, Va.	Norfolk, Va.
155218		St. p.	Oliver	41	45	90.0	22.0	4.4	I. p.		1891	Mermenton, La.	Crabbe, La.
155312		St. p.	Oliver King	42	42	91.0	15.0	2.0	I. f.		1897	Knoxville, Tenn.	Chattanooga, Tenn.
155000		St. s.	Oliver O. Williams	67	44	73.0	13.7	5.0	O. f.		1870	Saugatuck, Mich.	Key West, Fla.
155050		St. p.	Olyette	130	94	120.0	22.0	3.0	I. t.		1882	Point Harmer, Ohio.	Pittsburg, Pa.
155188	K. D. Q. R.	St. shp.	Olyette	1,678	1,020	274.3	35.2	11.9	O. p.	2,150	1887	Philadelphia, Pa.	New Haven, Conn.
155287		St. s.	Olyette	152	95	105.0	26.0	5.3	Fer.		1896	Jeffersonville, Ind.	New Orleans, La.
155410		St. s.	Olyette	23	15	60.0	9.0	3.5	I. f.		1901	St. Paul, Minn.	St. Paul, Minn.
155130		St. p.	Olyette	70	92.9	26.5	3.4	Fer.		1887	Brownsville, Pa.	Pittsburg, Pa.	
155196		St. s.	Olympia	2,065	1,723	278.5	41.5	12.6	I. p.		1889	Cleveland, Ohio	Sandusky, Ohio.
155298		St. s.	Olympia	110	70	83.9	22.5	9.1	I. L.		1890	Astoria, N. Y.	New York, N. Y.
155338	K. N. S. L.	St. s.	Olympia	2,837	1,730	335.0	38.2	10.5	O. p.		1883	Glasgow, Scotland	Tacoma, Wash.
155089		St. p.	Olympian	1,410	1,083	281.5	40.0	12.5	I. p.		1883	Wilmington, Del.	Portland, Oreg.
155385		St. p.	Olympian	142	88	85.5	20.5	6.5	I. p.		1900	Ballard, Wash.	Seattle, Wash.
155140		St. s.	Olympian	1,231	839	215.0	34.1	18.8	I. f.	600	1887	Milwaukee, Wis.	Milwaukee, Wis.
155055		St. s.	Omaha	199	158	92.2	26.0	10.6	Fer.		1882	Port Huron, Mich.	Port Huron, Mich.
155372		St. p.	Omaha D. Conger	14	14	45.0	12.0	3.0	Msc.		1899	Rock Island, Ill.	Rock Island, Ill.
155216		St. p.	Ondine	69	69	104.8	18.0	2.5	I. p.		1891	Knoxville, Tenn.	Chattanooga, Tenn.
19503		St. s.	Onella	22	11	55.0	14.4	6.0	I. f.		1872	Buffalo, N. Y.	Detroit, Mich.
19374		St. s.	Onella	12	6	39.1	11.6	5.8	I. t.		1871	do	Buffalo, N. Y.
25274	K. B. N. D.	St. y.	Onella	141	71	125.6	20.0	10.0	Yel.		1883	Chester, Pa.	New York, N. Y.
155045		St. p.	Onella	75	70	104.0	19.7	4.0	I. p.		1881	Harmar, Ohio	Wheeling, W. Va.
155282	K. L. W. C.	St. shp.	Onella	1,322	1,090	205.8	23.9	18.6	O. f.	550	1885	Leth, Scotland	New York, N. Y.
155406		St. s.	Onella	31	7	64.6	14.5	5.3	I. p.		1901	San Francisco, Cal.	San Francisco, Cal.
155086		St. s.	Onkama	20	20	57.4	15.7	5.0	I. p.		1883	Portage Harbor of Refuge, Mich.	Grand Haven, Mich.
155388		St. s.	Ononta	6	0	30.0	10.4	3.0	I. f.		1900	Patchogue, N. Y.	Stamford, Conn.
155384		St. p.	Onisbo	632	605	178.1	36.0	6.5	I. p.		1900	Wood Island, Cal.	San Francisco, Cal.
155048		St. s.	Onoko	2,164	1,833	287.3	38.8	20.7	I. f.		1882	Cleveland, Ohio.	Cleveland, Ohio.
19248		St. s.	Ontario	21	21	60.0	14.0	4.8	I. p.		1868	Houston, Tex.	Lake Charles, La.
155411		St. y.	Ontario	8	8	29.4	11.3	4.2	Yel.		1901	Shoeters Id., N. Y.	New York, N. Y.
155352		St. p.	ONTARIO	1,213	771	239.7	35.2	10.1	I. p.		1895	Newburgh, N. Y.	Albany, N. Y.
19480		St. p.	Onward	388	337	165.0	33.0	6.6	I. p.		1877	San Francisco, Cal.	San Francisco, Cal.
155053		St. s.	Onward	13	0	41.5	11.4	5.3	I. f.		1882	Brooklyn, N. Y.	New York, N. Y.
155407	K. Q. R. W.	St. y.	Onyas	65	61	81.8	20.4	9.7	Yel.		1901	do	Chicago, Ill.
155132		St. p.	Orange	1,096	901	218.5	35.4	13.8	Fer.		1886	Newburgh, N. Y.	New York, N. Y.
155020		St. p.	Orcaida	31	20	46.4	14.6	7.9	Wat.		1880	Tottenville, N. Y.	Do.
190310		St. c. ht.	Oregon	135	108	97.0	17.8	9.1	I. f.		1881	Rochester, N. Y.	Do.
19485	J. S. T. Q.	St. shp.	Oregon	2,335	1,642	283.0	37.4	23.4	O. p.		1878	Chester, Pa.	Seattle, Wash.
155005		St. s.	Oregon	779	557	197.0	33.0	13.0	I. f.		1882	West Bay City, Mich.	Chicago, Ill.
155121		St. s.	Oregon	831	540	171.0	36.7	13.4	Fer.		1885	Wilmington, Del.	New York, N. Y.
155341		St. p.	Oregon	21	19	60.0	11.0	4.0	I. p.		1899	Daytona, Fla.	St. Augustine, Fla.
155347		St. p.	Oregon	50	21	48.4	25.5	3.5	Fer.		1899	Arlington, Oreg.	Portland, Oreg.
155408	K. Q. S. G.	St. s.	ORIGONIAN	5,507	3,651	408.8	51.1	30.3	O. f.	5,000	1901	Chester, Pa.	New York, N. Y.
98328		St. p.	Orient	378	238	142.6	25.0	9.2	I. p.		1896	Chelsea, Mass.	Sag Harbor, N. Y.
155416	K. Q. V. L.	St. y.	ORIENTA	88	60	101.8	12.1	10.0	Yel.		1901	Elizabeth, N. J.	New York, N. Y.
155317		St. s.	Orinco	2,220	1,028	295.0	44.0	21.0	I. f.		1898	West Bay City, Mich.	Duluth, Minn.
155046		St. s.	Oriole	20	10	54.4	13.0	6.4	I. t.		1882	Baltimore, Md.	Baltimore, Md.
155052		St. s.	Oriole	16	8	57.0	12.9	3.5	I. f.		1882	Berlin, Md.	Perth Amboy, N. J.
155167		St. y.	Oriole	18	9	40.6	11.1	6.2	Yel.		1889	Newport, R. I.	New York, N. Y.

¹ Formerly st. s. J. F. Yuttaw.
² Formerly st. s. (a) Frank Pidgeon, jr.
 (b) Cornelia.

³ Formerly British st. s. (a) Dunbar Castle.
 (b) Olympia.
⁴ Formerly st. y. Utowana.

⁵ Formerly British st. shp. El Callao.
⁶ Formerly st. c. ht. Ida Meyer.
⁷ Formerly st. p. Hingham.

MERCHANT STEAM VESSELS OF THE UNITED STATES—Continued.

Official No.	Signal letters.	Rtg.	Name of vessel.	Gross tonnage.	Net tonnage.	Length.	Breadth.	Depth.	Service.	Indicated horsepower.	When built.	Where built.	Home port (where permanent document issues).
155200		Na. s.	Orlole	7	6	33.7	9.2	3.5	I. t.		1894	New Whatcom, Wash.	Seattle, Wash.
155204		St. s.	Orlole	9	6	51.0	0.6	4.1	I. p.		1894	Biloxi, Miss.	Mobile, Ala.
155107		St. p.	Orion	66	66	110.5	24.0	3.0	Per.		1884	Belle Vernon, Pa.	Wheeling, W. Va.
155152	K. F. C. D.	St. s.	Orion	1,786	1,169	261.5	38.0	23.5	O. f.	1,000	1888	Wilmington, Del.	Boston, Mass.
155401		St. s.	Orion	1,736	1,043	282.6	42.2	18.1	I. p.		1901	Green Bay, Wis.	Milwaukee, Wis.
19446		St. y.	Orizaba	76	49	94.6	13.4	0.8	Yct.		1875	Buffalo, N. Y.	Buffalo, N. Y.
155177	K. G. V. M.	St. shp.	ORIZABA	3,490	2,334	330.2	43.2	22.0	O. p.	2,600	1889	Chester, Pa.	New York, N. Y.
155214		St. p.	Orlando	189	189	140.0	32.0	4.4	I. p.		1891	Jeffersonville, Ind.	Memphis, Tenn.
121012		St. p.	Orms	93	93	116.0	24.0	3.0	Msc.		1898	Spottsville, Ky.	Louisville, Ky.
155378		St. p.	Orono	97	80	100.0	26.8	6.0	I. t.		1900	Carabelle, Fla.	Apalachicola, Fla.
155144	K. D. T. N.	St. y.	Orrmooro	22	14	61.0	10.8	4.0	Yct.		1887	Brooklyn, N. Y.	New York, N. Y.
155239		St. o. bt.	Orville A. Crandall	122	89	91.0	17.8	9.1	I. f.		1893	Lockport, N. Y.	Buffalo, N. Y.
155400		St. p.	Osago	98	98	100.0	19.8	3.8	I. p.		1900	Osage City, Mo.	St. Louis, Mo.
155344		St. s.	Oscar B.	23	16	55.0	11.4	5.0	I. t.		1899	Tacoma, Wash.	Seattle, Wash.
155182		St. p.	Oscar H.	27	25	73.0	21.2	4.0	I. f.		1890	Berwick, La.	Brashear, La.
155288		St. s.	Oscar O. Stedman	68	37	73.1	10.0	7.9	I. t.		1896	Cleveland, Ohio.	Cleveland, Ohio.
155394		St. s.	OSCAR (I. MURRAY)	165	112	100.0	22.0	11.8	I. t.		1900	Baltimore, Md.	Baltimore, Md.
155185		St. s.	Oscar T. Flint	1,120	969	218.0	37.0	22.0	I. f.		1889	St. Clair, Mich.	Port Huron, Mich.
155083		St. s.	Osceola	980	787	183.5	33.0	13.5	I. f.		1882	Bay City, Mich.	Duluth, Minn.
155085		St. p.	Osceola	152	152	130.0	23.0	4.2	I. t.		1883	Jeffersonville, Ind.	Chicago, Ill.
155096		St. s.	Osceola	182	95	117.0	29.0	0.0	I. t.		1884	Newburgh, N. Y.	Albany, N. Y.
155159		St. s.	Osceola	21	14	59.8	13.0	4.5	Fsh.		1880	Lakeville, Ohio.	Cleveland, Ohio.
155410	K. N. J. V.	St. y.	Osceola	110	76	119.4	17.9	9.5	Yct.		1898	Brooklyn, N. Y.	New York, N. Y.
155012		St. c.	Oscoda	529	345	175.0	32.4	13.3	I. f.		1878	St. Clair, Mich.	Chicago, Ill.
19040		St. p.	Osprey	468	343	125.4	32.8	12.0	Per.		1853	Williamaburg, N. Y.	Camden, N. J.
155058		St. s.	Osprey	57	45	78.4	17.5	6.8	I. p.		1882	Myrtle Bridge, Conn.	New London, Conn.
155414		St. s.	OSSIAN BEDELL	290	192	104.5	28.0	9.6	I. p.		1901	Buffalo, N. Y.	Buffalo, N. Y.
155359		St. s.	OSSINING	130	71	81.9	20.3	6.6	I. p.		1899	Newburgh, N. Y.	New York, N. Y.
165143		St. s.	Ostrea	99	47	68.0	19.0	6.4	Oys.		1887	Port Jefferson, N. Y.	Bridgeport, Conn.
19035		St. p.	Oswego	320	211	212.0	28.0	8.0	I. t.		1846	Brooklyn, N. Y.	Albany, N. Y.
155079		St. s.	Oswego	42	21	56.5	14.6	8.0	I. t.		1883	Portland, Ore.	Portland, Ore.
155090		St. p.	Oswego	1,055	824	193.5	36.0	13.3	Per.		1883	Newburgh, N. Y.	New York, N. Y.
155154		St. o. bt.	Oswego	115	92	93.2	17.5	9.0	I. f.		1881	Phoenix, N. Y.	Oswego, N. Y.
155253		St. y.	Otranto	26	18	71.2	10.2	4.4	I. p.		1894	Baltimore, Md.	Baltimore, Md.
155298		St. p.	Ottawa	20	18	49.1	14.0	3.7	I. p.		1897	Mobile, Ala.	Mobile, Ala.
155381		St. s.	Otter	18	15	48.4	12.1	5.4	I. t.		1900	Cheboygan, Mich.	Grand Haven, Mich.
155211		St. s.	Otto	17	8	47.0	10.2	3.5	I. t.		1891	Point Washington, Fla.	Pensacola, Fla.
155304		St. s.	Otto Henry	8	5	40.2	9.4	3.0	I. p.		1897	New York, N. Y.	New York, N. Y.
155414		St. p.	Otto Marmet	135	135	128.6	25.7	4.5	I. t.		1898	Raymond City, W. Va.	Cincinnati, Ohio.
155273		St. p.	Ottumwa Belle	91	81	104.0	22.0	4.0	I. p.		1895	Canton, Mo.	Burlington, Iowa.
155358		St. p.	Ouachita	98	98	140.0	32.0	4.0	I. p.		1899	Jeffersonville, Ind.	Galena, Ill.
155270	K. M. F. Q.	St. y.	Onatoga	19	15	53.8	9.2	4.8	Yct.		1895	Nyack, N. Y.	St. Louis, Mo.
155174		Na. y.	Outini	10	9	49.7	13.4	4.1	Yct.		1889	Baltimore, Md.	Philadelphia, Pa.
155223		St. y.	Outing	18	10	61.0	11.0	4.5	Yct.		1892	Bay City, Mich.	Port Huron, Mich.
155333		St. y.	Outing	15	7	60.0	10.5	4.8	I. p.		1892	Ogdensburg, N. Y.	Ogdensburg, N. Y.
155307		St. s.	Outing	21	14	73.0	13.5	3.8	I. p.		1897	St. Paul, Minn.	Rock Island, Ill.
155225		St. s.	Oval Agitator	121	80	98.4	19.6	8.6	I. p.		1892	Grand Haven, Mich.	Grand Haven, Mich.
155298		St. s.	OVERBROOK	179	80	104.2	24.4	11.2	I. t.	650	1894	Philadelphia, Pa.	Porth Amboy, N. J.
155153		St. s.	OWEGO	2,611	1,776	325.7	41.2	14.6	I. p.		1888	Buffalo, N. Y.	Buffalo, N. Y.
155200		St. s.	Owego	11	5	40.0	10.0	3.9	I. t.	14	1891	Wilmington, Del.	Philadelphia, Pa.
155032		St. s.	Owen	43	21	61.5	18.0	8.9	I. t.		1881	Detroit, Mich.	Cleveland, Ohio.
155192		St. s.	Owen Brady	50	25	65.0	16.2	7.4	I. t.		1891	Philadelphia, Pa.	Philadelphia, Pa.
155276		St. s.	Owen Dillard	16	10	39.0	10.7	3.8	I. p.		1895	Tappahannock, Va.	Tappahannock, Va.
155302		St. s.	Owl	8	8	56.3	10.2	2.0	I. p.		1897	Marletta, Ohio.	Cincinnati, Ohio.
155373	Ga. bge.	Ga. bge.	Owl	32	32	54.0	16.6	3.4	Drg.		1890	Scranton, Miss.	Shieldsboro, Miss.
155378		Ga. s.	Owl	9	6	35.7	12.2	4.0	I. t.		1900	Bridgeport, Conn.	New Haven, Conn.
19041		St. s.	Ox	109	74	60.8	30.1	10.0	I. f.		1866	Brooklyn, N. Y.	New York, N. Y.
155331		Ga. s.	Oysterman	14	13	42.0	14.8	4.2	I. t.		1898	Patchogue, N. Y.	Patchogue, N. Y.
155305		St. p.	Ozark Queen	210	135	133.0	25.6	4.0	I. p.		1896	Batesville, Ark.	Memphis, Tenn.
157180	K. D. N. B.	St. y.	Ozheata	63	40	82.8	15.0	6.4	Yct.		1886	New York, N. Y.	Philadelphia, Pa.
P.													
150810		St. s.	P. McCabe, Jr.	18	13	46.3	14.0	5.5	I. t.		1899	Athens, N. Y.	Albany, N. Y.
150577		St. s.	P. Reckinger	42	21	61.0	14.0	6.6	Fah.		1892	Sheboygan, Wis.	Milwaukee, Wis.
150748		St. s.	P. B. Luyster	17	9	43.0	12.8	6.2	I. t.		1897	Detroit, Mich.	Detroit, Mich.
81108		St. s.	P. B. McNaughton	63	31	73.2	17.2	9.2	I. t.		1888	East Saginaw, Mich.	Buffalo, N. Y.
150700		St. s.	P. C. Roman	20	14	52.0	16.0	5.6	I. t.		1895	Albany, N. Y.	New York, N. Y.
20400		St. s.	P. H. Breckhead	540	360	156.8	27.9	13.4	I. f.		1870	Marine City, Mich.	Buffalo, N. Y.
150135		St. s.	P. I. Nevius	40	20	60.6	16.7	7.1	I. t.		1878	Brooklyn, N. Y.	New York, N. Y.
150460		St. s.	P. J. Ralph	964	658	211.4	37.0	14.0	I. f.		1889	Marine City, Mich.	Port Huron, Mich.
150421		St. p.	P. M. Warren	6	5	45.2	13.1	2.0	Fah.		1888	Drummond Point, N. G.	Edenton, N. G.

¹ Formerly st. p. Ora Leo.
² Formerly st. p. Frank Von Behren.

³ Formerly (st. s. Osceola.
⁴ U. S. Engineer at s. Osceola.

⁵ Formerly st. y. Darling.
⁶ Formerly st. s. W. S. Clark.

MERCHANT STEAM VESSELS OF THE UNITED STATES—Continued.

Official No.	Signal letters.	Rtg.	Name of vessel.	Gross tonnage.	Net tonnage.	Length.	Breadth.	Depth.	Service.	Indicated horsepower.	When built.	Where built.	Home port (where permanent document issued).
						Feet.	Feet.	Feet.					
150096		St. s.	Pacific	42	25	63.0	15.0	8.5	I. t.		1870	Buffalo, N. Y.	Duluth, Minn.
150152		St. p.	Pacific	457	457	232.8	35.8	0.1	Fer.		1878	Metropolis, Ill.	St. Louis, Mo.
150482		St. s.	Pacific	63	31	75.0	20.0	8.2	Fsh.	100	1890	Beneola, Cal.	San Francisco, Cal.
150642		St. p.	Pacific No. 2	570	416	178.0	32.0	5.0	I. t.		1893	Pittsburg, Pa.	Pittsburg, Pa.
150538		St. s.	PADDY MILES	33	10	62.6	11.1	8.0	I. t.		1891	Buffalo, N. Y.	Buffalo, N. Y.
150829		Ga. y.	Palacca	19	16	42.0	12.0	4.7	Vel.	20	1890	Cranmer Hill, N. J.	Philadelphia, Pa.
95972		St. s.	Pallas	80	40	78.5	19.0	0.4	I. t.		1882	Wilmington, Del.	Boston, Mass.
150080		St. s.	Pallas	106	64	101.0	17.0	7.5	I. f.		1873	Lockport, Ill.	Chicago, Ill.
105340		St. s.	Pallater	34	17	67.8	15.0	0.2	I. t.		1873	Toledo, Ohio	Toledo, Ohio.
20147	H. P. T. W.	St. y.	Palmer	124	107	100.0	23.0	10.9	Vel.		1885	Philadelphia, Pa.	New York, N. Y.
150884		Ga. p.	Palmer	14	14	60.9	14.2	2.0	I. f.		1901	Holmesville, La.	New Orleans, La.
150550		St. s.	Palmyra	110	55	81.7	20.5	0.0	O. t.		1891	Elizabeth, N. J.	New York, N. Y.
100016		St. y.	Palos	11	7	57.0	8.7	4.4	Vel.		1896	Bristol, R. I.	Detroit, Mich.
85011		St. s.	Panlico	40	23	71.0	16.0	0.0	I. t.		1880	Norfolk, Va.	New York, N. Y.
150745		St. s.	Panama	14	7	40.0	10.0	4.2	I. t.		1867	Chester, Fla.	Fernandina, Fla.
150854		St. s.	Panchita	23	15	54.7	11.2	5.0	I. t.		1900	Elizabeth, N. J.	New York, N. Y.
150466		St. s.	Pandora	13	6	42.0	12.5	5.0	I. t.		1889	Ogdensburg, N. Y.	Ogdensburg, N. Y.
150503		St. s.	Pansy	10	10	31.0	11.0	3.8	Oys.		1890	Patchogue, N. Y.	New Haven, Conn.
150848		St. s.	Pansy	14	10	64.0	12.0	6.0	I. p.		1890	Berwick, La.	Brahear, La.
150497		St. s.	Panther	1,634	1,140	247.6	35.8	22.2	I. f.		1890	West Bay City, Mich.	Chicago, Ill.
150264		St. s.	Panuco	192	90	106.4	28.0	8.0	I. t.		1882	Boston, Mass.	New London, Conn.
150710	K. M. L. J.	St. s.	PAOLI	330	224	125.4	26.0	14.7	I. t.		1895	Philadelphia, Pa.	Fall River, Mass.
150631		St. y.	Papoose	24	12	70.5	10.3	0.0	Vel.		1893	Bath, Me.	Castine, Me.
150797		St. o. bt.	Paragon	142	115	61.5	17.6	0.0	I. f.		1898	Buffalo, N. Y.	Duluth, Minn.
150880	K. Q. L. B.	St. s.	PARAGUAY	2,201	1,323	242.0	42.0	26.5	O. f.		1900	Lorain, Ohio	Cold Spring, N. Y.
150323		St. p.	Park Bluff	96	90	107.3	22.7	3.5	I. t.		1884	Rock Island, Ill.	La Crosse, Wis.
85003		St. p.	Park City	107	107	127.3	28.0	4.0	I. p.		1883	Brownsville, Pa.	Evansville, Ind.
150774		St. s.	Park City	391	208	143.5	28.0	9.0	I. p.		1898	Port Jefferson, N. Y.	Bridgeport, Conn.
150894		St. p.	Parker	208	132	121.0	23.5	4.3	I. t.		1901	St. Louis, Mo.	St. Louis, Mo.
150701		St. p.	Parker Brothers	17	11	64.0	11.5	2.5	I. t.		1897	Muskegon, Mich.	Grand Haven, Mich.
150178		St. s.	PARKS FOSTER	1,720	1,475	202.0	39.0	10.2	I. p.		1880	Cleveland, Ohio	Port Huron, Mich.
150572		St. p.	Parlor City	136	136	125.0	20.0	3.7	I. p.		1892	Jeffersonville, Ind.	New Orleans, La.
150195		St. s.	Parolo	34	22	59.0	13.0	6.0	I. t.		1880	Baltimore, Md.	Newbern, N. C.
150722	K. M. S. F.	St. y.	PARTHENIA	130	89	121.0	18.0	8.0	Vel.		1896	Chester, Pa.	Pittsburg, Pa.
150405	K. D. V. H.	St. shp.	Parthian	1,683	1,090	227.8	38.0	10.5	O. p.	1,450	1887	Wilmington, Del.	Boston, Mass.
150410	K. D. V. S.	St. s.	Parthian	300	235	141.0	31.1	14.0	O. f.	100	1887	San Francisco, Cal.	Los Angeles, Cal.
150165		St. s.	Pasadena	1,922	1,527	250.0	40.0	21.8	I. f.	700	1889	Cleveland, Ohio	Cleveland, Ohio.
150424		St. shp.	Pascal P. Pratt	1,927	1,542	272.4	40.5	21.5	I. f.		1888	do	do
75120		St. p.	Passato	755	570	170.0	34.7	12.0	For.		1869	New York, N. Y.	New York, N. Y.
150340		St. s.	Passato Queen	11	8	52.6	10.4	4.0	I. p.		1884	Newark, N. J.	Newark, N. J.
150098		St. s.	Passport	85	42	100.0	21.5	6.0	I. p.		1874	Northport, N. Y.	Brunswick, Ga.
150232		St. y.	Passmo	40	29	61.2	16.3	6.7	Vel.		1881	Brooklyn, N. Y.	Detroit, Mich.
150440		St. s.	Passmo	20	13	60.0	10.2	4.3	I. p.		1888	Alexandria Bay, N. Y.	Cape Vincent, N. Y.
150470		St. p.	Passmo	453	389	161.4	28.4	6.4	I. p.		1889	Toledo, Ohio	Toledo, Ohio.
150510		St. s.	Passmo	18	14	51.4	9.0	4.0	Mco.		1890	Gonava, N. Y.	Jacksonville, Fla.
150878		St. y.	Passmo	9	9	58.0	9.0	2.3	Vel.		1900	Pittsburg, Pa.	Pittsburg, Pa.
20437		St. s.	Patapoco	11	8	46.0	12.0	5.1	I. t.		1872	Baltimore, Md.	Baltimore, Md.
76632	K. D. L. J.	St. p.	Paterson	1,057	820	190.8	36.0	13.0	Fer.		1880	Philadelphia, Pa.	New York, N. Y.
12770		St. s.	Pathfinder	38	19	69.0	15.7	8.5	I. t.		1863	Chicago, Ill.	Chicago, Ill.
150508		St. s.	PATHFINDER	2,424	1,701	340.0	42.0	25.0	I. f.		1892	Superior, Wis.	Marquette, Mich.
150730		St. y.	Pathfinder	150	111	133.0	18.3	10.2	Vel.	1,000	1896	Haclno, Wis.	Cleveland, Ohio.
150773		St. p.	Pathfinder	92	62	85.0	20.0	3.0	I. t.		1898	Clinton, Iowa	Chicago, Ill.
150652		St. s.	PATROL	235	117	135.3	23.0	10.1	Pol.	550	1894	Sparrows Point, Md.	New York, N. Y.
150701		St. s.	Paul Le Roux	29	14	59.0	14.8	0.5	I. t.		1894	Albany, N. Y.	Albany, N. Y.
150801		Ga. s.	Paul Raymond	74	7	35.8	13.0	3.6	Oys.		1898	Freeport, N. Y.	Patchogue, N. Y.
116113		St. s.	Pauline	8	57	72.0	16.2	6.0	I. p.		1891	Westerly, R. I.	Mt. Desert Ferry, Me.
150147		St. p.	Pauline	101	101	112.0	21.0	3.5	I. p.		1878	Stillwater, Minn.	St. Paul, Minn.
150280		St. s.	Pauline	21	14	45.9	10.4	3.5	I. p.		1883	Detroit, Mich.	Mobile, Ala.
150497		St. s.	Pauline	71	35	76.9	18.4	6.8	I. p.		1889	Sallabury, Mass.	Newark, N. J.
150713		St. s.	Pauline	11	11	47.7	11.3	4.6	I. p.		1896	Petersburg, Ky.	Chilolnati, Ohio.
150771		St. s.	Pauline Warner	112	60	77.7	21.3	3.4	Drq.		1898	Seattle, Wash.	Seattle, Wash.
150283		St. p.	Paupack	820	627	199.0	35.2	12.8	Fer.		1882	Newburgh, N. Y.	New York, N. Y.
150877		Ga. s.	Pausch Bros	11	11	45.5	13.7	4.0	Oys.		1900	Stratford, Conn.	Bridgeport, Conn.
19903	H. P. F. B.	St. p.	Pavonia	864	672	192.4	34.5	13.1	Fer.		1891	Brooklyn, N. Y.	New York, N. Y.
150907		St. p.	Pavonia	132	132	120.0	26.0	4.0	I. t.		1892	Madison, Ind.	Paducah, Ky.
150455		St. s.	Pawnee	630	475	174.0	32.6	13.2	I. f.		1888	Marine City, Mich.	Port Huron, Mich.
150341		St. p.	Pearl	75	53	62.4	14.5	3.4	I. t.		1881	Seattle, Wash.	Pt. Townsend, Wash.
150580		St. s.	Pearl	21	14	50.0	17.8	3.8	I. p.		1890	South Boston, Mass.	Boston, Mass.
150661		St. s.	Pearl	8	7	42.0	8.0	3.0	I. t.		1891	Peoria, Ill.	Peoria, Ill.
150762		St. s.	Pearl	10	8	44.7	10.2	3.6	I. p.		1897	Portland, Oreg.	Portland, Oreg.
150902		St. p.	Pearl Davis	140	140	127.0	26.0	4.0	I. t.		1901	Rock Island, Ill.	Rock Island, Ill.

1 Formerly st. s. (a) Henry C. Winship.
 (b) Francis H. Jackson.
 (c) Fred. B. Dulzell.

2 Formerly st. s. A. Andrews, Jr.
 3 Formerly st. y. Item.
 4 Formerly * st. s. George W. Roper.

5 Formerly * st. p. Gayoso.
 6 Formerly st. p. James Flisk, Jr.
 7 Formerly st. p. John King.

8 Formerly st. s. J. A. Crawford.
 9 Formerly st. s. Surf City.

MERCHANT STEAM VESSELS OF THE UNITED STATES—Continued.

Official No.	Signal letters.	Rtg.	Name of vessel.	Gross tonnage.	Net tonnage.	Length.	Breadth.	Depth.	Service.	Indicated horsepower.	When built.	Where built.	Home port (where permanent document issues).
150032		St. s.	Pearlie May	77	57	78.0	18.5	4.3	I. p.		1893	Vancoboro, N. O.	Newbern, N. O.
1500340		St. s.	Pearlington	30	15	54.0	17.4	5.3	Msc.		1891	Pearlington, Miss.	Sheldalboro, Miss.
150160		St. s.	Peconic	127	60	105.2	18.4	9.4	Fah.		1879	Kennebunk, Me.	Greenport, N. Y.
150401		St. s.	Peekskill	180	142	110.2	21.5	8.0	I. p.		1889	Grassy Point, N. Y.	New York, N. Y.
20412		St. p.	Peerless	308	186	149.0	32.0	8.0	For.		1872	Willington, Del.	Camden, N. J.
20470		St. s.	Peerless	1,189	912	211.0	39.9	12.5	I. p.		1872	Cleveland, Ohio	Duluth, Minn.
150077		St. c. ht.	Peerless	99	73	100.0	17.5	7.0	I. p.		1876	Chicago, Ill.	Chicago, Ill.
150377	K. D. J. T.	St. y.	Peerless	227	113	146.7	22.0	11.9	Yot.		1886	Philadelphia, Pa.	New York, N. Y.
150022		St. s.	Peerless	89	44	82.7	19.0	0.2	I. t.		1886	Camden, N. J.	Tampa, Fla.
150037		St. s.	Peerless	21	10	50.0	11.0	5.0	I. p.	25	1893	Eureka, Cal.	Eureka, Cal.
150055		St. s.	Peerless	76	50	76.4	18.0	9.5	I. p.		1893	Sandusky, Ohio	Buffalo, N. Y.
150841		St. p.	Peerless	60	60	96.6	21.4	3.5	I. p.		1894	Hermann, Mo.	St. Louis, Mo.
150873		St. s.	Peerless	102	69	85.4	21.2	9.7	I. p.		1899	Baltimore, Md.	Baltimore, Md.
150214	J. V. H. K.	St. p.	Peerless	50	50	93.0	24.0	3.4	I. p.		1897	Pierre, S. Dak.	Pembun, N. Dak.
150818		St. s.	Pegasus	847	570	211.6	32.0	10.6	I. p.		1881	Philadelphia, Pa.	New York, N. Y.
150276		St. s.	Pepercor	125	85	87.0	20.1	5.8	I. p.		1894	Newburgh, N. Y.	Portland, Me.
150810		St. s.	Pellcan	23	11	51.6	16.2	5.9	Msc.		1882	San Francisco, Cal.	Los Angeles, Cal.
150768		St. s.	Pellcan	60	33	87.4	19.6	4.6	I. p.		1892	New Orleans, La.	New Orleans, La.
150590		St. s.	PENCOYD	119	81	88.2	19.0	10.6	O. t.		1897	Philadelphia, Pa.	Philadelphia, Pa.
150382		St. y.	Penelope	28	14	52.7	14.9	3.4	I. t.		1890	Shaken, N. O.	Georgetown, S. C.
150870	K. P. S. V.	Na. y.	Penelope	54	35	74.0	18.7	8.9	Yot.		1892	St. Clair, Mich.	Port Huron, Mich.
150110		St. p.	Penguin	23	15	45.0	14.2	5.8	Yot.		1900	Fall River, Mass.	Fall River, Mass.
150900	K. Q. V. D.	St. s.	PENLYN	60	60	80.0	16.6	6.8	I. t.		1877	Philadelphia, Pa.	Philadelphia, Pa.
81540		St. bge.	Penn Dell	137	93	86.3	20.6	6.0	O. t.	500	1901	Philadelphia, Pa.	Philadelphia, Pa.
20429	J. M. Q. L.	St. s. hp.	Pennsylvania	67	49	65.5	22.0	6.0	I. t.		1896	Philadelphia, Pa.	New York, N. Y.
20469		St. s. hp.	Pennsylvania	3,343	2,567	343.0	43.0	24.9	O. p.	1,400	1873	Philadelphia, Pa.	Do.
150821		St. s.	Pennsylvania	450	298	136.7	29.4	8.9	For.		1874	Philadelphia, Pa.	Camden, N. J.
150840		St. p.	PENNSYLVANIA	21	45	96.2	20.0	9.3	I. t.		1874	Camden, N. J.	New York, N. Y.
150859		St. s.	PENNSYLVANIA	747	420	200.6	32.0	12.0	I. p.		1890	Wyanetotte, Mich.	Erie, Pa.
150253	J. W. D. L.	St. p.	Pennsylvania	1,352	857	244.3	40.0	14.8	O. t.	3,300	1901	Cleveland, Ohio	Cleveland, Ohio.
150705		St. s.	PENNSYLVANIA	394	377	245.0	35.0	8.5	I. p.		1882	Boston, Mass.	Boston, Mass.
150711	K. M. N. C.	St. s.	PENNSYLVANIA	1,414	1,244	265.0	38.0	13.0	I. p.		1895	West Bay City, Mich.	Port Huron, Mich.
150857		St. s.	Pensaukeo	3,502	2,864	361.9	44.8	23.0	I. p.		1888	West Hartwood, Eng.	Pensaukeo, Fla.
150884		St. s.	Pensaukeo	1,600	1,068	260.0	30.2	19.8	O. p.	725	1888	West Hartwood, Eng.	Port Huron, Mich.
150850		St. s.	Pensaukeo	54	17	52.0	14.0	8.5	I. t.		1875	Pensaukeo, Wis.	Marquette, Mich.
150464		St. s.	Pentland	827	617	192.8	35.5	14.3	I. t.		1894	Grand Haven, Mich.	Grand Haven, Mich.
24449	H. S. B. D.	St. p.	Peoples Ferry	153	183	125.0	34.6	4.3	For.		1889	Madison, Ind.	Burlington, Iowa.
150297		St. p.	Pegot	1,360	946	219.0	35.0	10.0	I. t.		1894	New York, N. Y.	Providence, R. I.
91422		St. p.	Percy	37	21	62.5	15.2	5.8	I. p.		1883	Bath, Me.	Portland, Me.
150714	K. M. P. W.	St. y.	Percy Swain	115	115	129.8	19.7	3.5	I. t.		1892	Reeds Landing, Minn.	La Crosse, Wis.
150740		St. s.	PERSHING	218	78	138.0	23.1	18.0	Yot.		1896	Bath, Me.	Boston, Mass.
150600		St. s.	PERSIMMON	2,443	1,634	337.1	58.0	17.0	I. p.		1896	West Bay City, Mich.	Port Huron, Mich.
150516		St. s.	Perfection	70	42	85.0	20.5	8.0	I. t.		1892	...	Chicago, Ill.
150943		St. s.	Perhaps	6	5	37.0	11.0	8.0	I. t.		1891	Seattle, Wash.	Portland, Ore.
150563		St. p.	Perr	71	64	102.0	25.5	4.0	I. p.		1893	Berwick, La.	Brashear, La.
20172		St. s.	Perquimans	107	8	58.0	16.0	2.6	I. t.		1891	Hartford, N. O.	Edenton, N. C.
150213	J. V. G. W.	St. p.	Perry	107	53	99.4	21.9	5.0	I. t.		1883	Philadelphia, Pa.	Bath, Me.
150595	K. L. J. D.	St. p. hp.	Persua	847	579	211.6	32.0	10.6	I. p.		1881	...	New York, N. Y.
150903		St. p.	PERU	3,528	2,839	336.0	45.9	27.6	O. p.	2,600	1892	San Francisco, Cal.	Do.
54218		St. s.	Peruna	65	59	91.0	18.6	3.0	I. t.		1901	Lookport, La.	Brashear, La.
150738		St. s.	Pesitigo	81	590	203.4	34.8	12.2	I. t.		1897	Trenton, Mich.	Detroit, Mich.
150800		St. s.	Peter Gorman	21	10	51.6	13.2	4.0	I. t.		1897	East Providence, R. I.	Newburyport, Mass.
90444		St. s.	Peter Cahill	60	35	66.3	20.0	4.0	I. t.		1892	Saginaw, Mich.	Buffalo, N. Y.
150368		St. s.	Peter Cahill	100	50	93.5	20.0	8.3	I. t.		1872	Camden, N. J.	New York, N. Y.
150847		St. s.	Peter Coates	32	20	61.5	15.2	8.8	Fah.		1886	Grand Haven, Mich.	Erie, Pa.
2572		St. p. bge.	Peter Craig	82	42	66.6	12.7	3.2	I. t.		1899	Augusta, Ga.	Savannah, Ga.
150730		St. p.	Peter Hantz	171	118	105.0	21.2	8.6	I. t.		1887	Philadelphia, Pa.	Philadelphia, Pa.
150133		St. s.	Peter Smith	100	100	100.0	22.0	3.0	I. p.	80	1896	Paducah, Ky.	Evansville, Ind.
150704		St. s.	Peter Young	101	109	118.0	18.0	9.8	I. t.		1883	Renfrew, Scotland	Cleveland, Ohio.
150122		St. s.	Peter B. Bradley	110	78	88.9	23.7	9.0	I. t.		1895	Brooklyn, N. Y.	New York, N. Y.
150588		St. s.	Peter B. Bradley	81	40	78.0	17.8	8.6	I. p.		1877	Boston, Mass.	Boston, Mass.
150404		St. s.	Peter D. Hensley	14	7	42.2	12.3	8.2	I. t.		1892	Buffalo, N. Y.	Buffalo, N. Y.
150628		St. s.	Peter L. Colon	10	20	58.0	15.0	8.9	I. t.		1885	Chester, Pa.	New York, N. Y.
150552		St. p.	Peter W. French	48	24	72.0	16.5	7.6	I. p.		1887	Boston, Mass.	Boston, Mass.
150828		St. s.	Peters Lee	463	334	200.0	38.0	5.0	I. p.		1890	Jeffersonville, Ind.	Boston, Mass.
150896		St. s.	Petoskey	770	544	171.3	30.4	12.2	I. p.		1888	Manitowoc, Wis.	Manitowoc, Wis.
150724		St. s.	Petrol	40	24	83.3	17.0	5.0	I. t.		1892	Bullocks Cove, R. I.	Baltimore, Md.
		St. s.	Petrol	34	23	52.0	14.5	6.2	I. t.		1895	Ausable, Mich.	Port Huron, Mich.
		St. s.	Petrol	22	15	49.5	13.0	6.1	Fah.		1896	Boston, Mass.	Nantucket, Mass.

1 Formerly st. bge. Willie.
 2 Formerly British st. s. New Borough.
 3 Formerly st. s. Thetis.
 4 Formerly st. p. Minnie.

5 Formerly { a st. s. Perry.
 { b U. S. Q. M. D. Perry.
 { c Major.
 6 Formerly st. s. { a Major.
 { b Oceanico.

7 Formerly st. bge. Bruce.
 8 { a British st. s. Little Ada.
 { b Confederate st. s. Little Ada.
 { c U. S. Engineer st. s. Ada.

9 Formerly st. s. Jacob Blux.
 10 Rebuilt, 1895.

MERCHANT STEAM VESSELS OF THE UNITED STATES—Continued.

Official No.	Signal let- ters.	Rtg.	Name of vessel.	Gross tonnage.	Net tonnage.	Length. Feet.	Breadth. Feet.	Depth. Feet.	Service.	Indicated horsepower.	When built.	Where built.	Home port (where permanent docu- ment issues).
150800		St. s.	Petrol	27	18	53.5	12.4	6.0	Fsh.		1899	New Whatcom, Wash.	Pt. Townsend, Wash.
150851		Ga. s.	Petrol	13	8	43.5	13.5	4.2	Oys.		1900	Bridgeport, Conn.	Bridgeport, Conn.
150884		Ga. s.	Petrol	14	9	53.6	11.2	4.7	I. t.		1900	Baltimore, Md.	Baltimore, Md.
150233		St. s.	Powaukeo	310	228	135.5	20.4	10.8	I. f.		1873	Port Burwell, Ontario	Milwaukee, Wis.
150414		St. s.	Phantom	38	19	65.0	16.3	6.1	I. p.		1887	Freeport, Me.	Eastport, Me.
150737		St. y.	Phantom	10	7	34.3	4.8	4.7	Yct.		1896	Camden, N. J.	Philadelphia, Pa.
81048		St. s.	Phenix	1,204	1,035	240.1	38.0	17.6	I. f.		1884	West Bay City, Mich.	Chicago, Ill.
150221		St. s.	Phenix	85	53	87.0	22.0	7.0	I. p.		1881	Brooklyn, N. Y.	New York, N. Y.
150735		St. s.	Pherobe	17	11	49.5	12.0	4.4	Yct.		1896	Peekskill, N. Y.	Galveston, Tex.
150830		St. p.	Phil Davis	04	04	66.4	22.8	2.8	Fer.		1899	S. Stillwater, Minn.	Burlington, Iowa.
150750		St. p.	Phil Scheekel	09	09	111.5	24.8	4.2	I. t.		1897	Wabasha, Minn.	Rook Island, Ill.
150482		St. s.	PHIL SHERIDAN	35	17	58.4	14.4	7.5	I. t.		1889	Buffalo, N. Y.	Buffalo, N. Y.
80993		St. s.	PHILADELPHIA	87	43	83.2	19.0	8.1	I. t.		1883	Philadelphia, Pa.	Philadelphia, Pa.
150246		St. s.	PHILADELPHIA	189	133	112.0	22.2	7.0	I. p.		1882	Athens, N. Y.	Boston, Mass.
150344	K. G. W. D.	St. shp.	PHILADELPHIA	2,520	1,900	300.0	35.0	20.6	O. p.		1885	Philadelphia, Pa.	Wilmington, Del.
150416		St. s.	PHILADELPHIA	40	20	60.0	16.0	7.0	I. t.		1887	Milford, Del.	Do.
150817	K. L. P. G.	St. s.	PHILADELPHIA	10,608	5,488	517.0	63.3	22.0	O. p.	20,000	1889	Clydebank, Scotland	New York, N. Y.
150729		St. p.	PHILADELPHIA	703	521	186.0	30.0	13.0	Fer.	150	1896	Wilmington, Del.	Camden, N. J.
150800		St. s.	PHILADELPHIA	359	245	135.8	26.0	15.2	Ph.		1898	Philadelphia, Pa.	Philadelphia, Pa.
150896		St. s.	PHILADELPHIA	1,300	888	191.0	40.1	15.2	Fer.		1899	Chester, Pa.	New York, N. Y.
150334		St. s.	Philetus Sawyer	449	308	152.0	31.0	9.6	I. f.		1884	Greenbay, Wis.	Chicago, Ill.
150609		St. s.	Phillip Gerst	10	7	38.3	9.2	3.0	I. p.		1894	Buffalo, N. Y.	Buffalo, N. Y.
150245		St. s.	Phillip Hoffman	28	14	61.0	14.0	5.0	I. t.		1882	Rondout, N. Y.	New York, N. Y.
150427		St. s.	Phillip Minch	2,010	1,057	275.0	40.8	22.0	I. f.		1888	Cleveland, Ohio	Cleveland, Ohio.
150450		St. s.	Phillip D. Armour	1,990	1,452	264.0	40.6	21.0	I. f.		1889	Detroit, Mich.	Chicago, Ill.
789		St. s.	Phillip F. Lefever	700	580	182.0	30.2	8.9	I. f.		1863	New Baltimore, N. Y.	New York, N. Y.
150890		St. s.	Phillip F. Kelley	137	93	89.3	22.3	10.5	I. t.		1901	Tacoma, Wash.	Seattle, Wash.
150295		St. s.	Phillips Eaton	10	0	49.0	12.0	5.7	I. t.		1883	Bath, Mo.	Mt. Desert Ferry, Mo.
150827		St. y.	Philomena	39	19	73.7	14.0	6.4	Yct.		1893	Boston, Mass.	Marblehead, Mass.
150827		Na. y.	Philomena	11	11	41.5	8.6	6.0	Yct.		1899	Marblehead, Mass.	Do.
118261		St. y.	Phoebe	9	5	35.0	8.2	3.0	Yct.		1889	Buffalo, N. Y.	Buffalo, N. Y.
150441		St. p.	Phoenix	73	36	85.0	10.0	7.0	I. f.		1888	Fairhaven, Cal.	San Francisco, Cal.
150757		St. s.	Phoenix	24	16	46.5	13.0	4.9	I. p.		1887	Brooklyn, N. Y.	Oriskany, Md.
150775		St. s.	Phoenix	118	80	85.9	22.1	10.5	I. t.		1898	Tomkins Cove, N. Y.	New York, N. Y.
150443		St. s.	Piedmont	22	22	50.3	14.0	0.4	I. t.		1875	New Orleans, La.	New Orleans, La.
92408		St. s.	Piedmont	90	40	83.0	20.5	9.1	I. p.		1892	Baltimore, Md.	Norfolk, Va.
150318		St. p.	Piedmont	1,854	1,169	257.1	39.5	15.0	Fer.		1883	Oakland, Cal.	San Francisco, Cal.
150807	K. N. W. J.	St. s.	PIEMONTE	391	214	141.0	27.0	15.4	O. t.	750	1890	Baltimore, Md.	Baltimore, Md.
150542		St. s.	PIER	90	40	88.5	18.0	11.0	I. t.		1891	Buffalo, N. Y.	New York, N. Y.
150226		St. s.	Pierre G. Van Wyck	120	77	96.0	27.0	7.0	I. f.		1881	Athens, N. Y.	Bridgeport, Conn.
150477		St. p.	PIERREPOINT	1,095	873	190.0	37.4	14.1	Fer.		1889	Newburgh, N. Y.	New York, N. Y.
20997		Ga. s.	Pike County	43	29	81.0	10.5	4.0	Mso.		1851	Corte Madera, Cal.	San Francisco, Cal.
151106		St. s.	Pilgrim	32	25	70.1	15.0	5.0	I. p.		1876	Brooklyn, N. Y.	Grand Haven, Mich.
159280	K. B. D. V.	St. p.	Pilgrim	3,483	2,512	372.0	50.0	15.0	I. p.		1882	Chester, Pa.	Fall River, Mass.
150433		St. s.	Pilgrim	299	256	119.0	23.2	9.2	I. p.		1888	Saugatuck, Mich.	Port Huron, Mich.
150524		St. s.	Pilgrim	261	200	113.7	26.0	7.9	I. p.		1891	Buffalo, N. Y.	Portland, Me.
150531		Ga. s.	Pilgrim	10	0	36.5	11.8	4.2			1888	Bergen Point, N. J.	New York, N. Y.
150680	K. M. B. R.	St. y.	PILGRIM	98	68	104.3	23.0	0.7	Yct.		1893	Wilmington, Del.	Boston, Mass.
150778		St. p.	Pilgrim	718	499	176.1	35.4	5.9	I. f.		1898	Seattle, Wash.	Seattle, Wash.
150242		St. p.	Pilot	118	118	110.8	21.2	3.7	I. p.		1882	Leclaire, Iowa	Evansville, Ind.
150530		St. s.	Pilot	120	60	84.2	20.8	10.1	O. t.	300	1891	Philadelphia, Pa.	Philadelphia, Pa.
150893		Ga. s.	Pilot	30	22	56.0	13.0	8.0	Ph.		1901	Tampa, Fla.	Tampa, Fla.
150345		St. p.	Pilot Boy	288	187	134.4	25.5	7.0	I. p.		1895	Charleston, S. C.	Charleston, S. C.
150716		St. s.	Pilot Boy	25	17	50.0	14.2	6.1	I. t.		1896	Bordentown, N. J.	Philadelphia, Pa.
150551		St. s.	Pinnac Point	63	34	67.2	16.5	7.4	I. p.		1891	Philadelphia, Pa.	Norfolk, Va.
150695		St. s.	Pino Lake	388	274	137.3	28.1	10.9	I. f.		1895	Charlevoix, Mich.	Grand Haven, Mich.
150667		St. s.	Pinola	25	13	59.0	13.3	4.9	I. p.		1894	Cleveland, Ohio	Cleveland, Ohio.
150491		St. s.	Pinta	8	6	43.6	8.7	3.0	I. p.		1890	Louisiana, Mo.	St. Louis, Mo.
11893		St. s.	Pioneer	44	22	48.0	13.5	3.0	Oys.		1869	Easthaven, Conn.	New Haven, Conn.
19757		St. s.	Pioneer	18	9	51.3	10.8	4.1	I. t.		1865	Sugar Island, Mich.	Marquette, Mich.
18916		St. s.	Pioneer	329	209	137.0	23.2	7.5	I. f.		1865	Brooklyn, N. Y.	Newark, N. J.
20321		St. s.	Pioneer	30	18	64.5	15.6	6.1			1869	New York, N. Y.	New York, N. Y.
150132		St. s.	Pioneer	160	80	107.0	21.0	13.0	O. t.		1878	Philadelphia, Pa.	Seattle, Wash.
150248		St. s.	Pioneer	60	42	85.5	20.0	4.6	I. p.		1882	East Providence, R. I.	New York, N. Y.
150204		St. s.	Pioneer	90	60	84.0	22.2	5.6	I. p.		1883	do	Providence, R. I.
150111		St. hgo.	Pioneer	88	71	98.0	10.0	5.6	I. f.		1887	East Baginaw, Mich.	Port Huron, Mich.
150535		St. s.	Pioneer	15	14	35.9	15.0	4.4	I. f.		1888	Edgartown, Mass.	Hyannis, Mass.
150540		St. s.	Pioneer	45	22	53.0	16.3	6.4	I. p.		1891	Berkley, Va.	Norfolk, Va.
150589		St. s.	PIONEER	1,123	774	220.5	35.2	14.2	I. p.		1892	Detroit, Mich.	Marquette, Mich.
150697		St. p.	Pioneer	74	47	70.0	17.5	3.0	I. p.		1895	Lake Kerr, Fla.	Jacksonville, Fla.
150762	K. N. B. J.	St. y.	PIONEER	287	266	115.5	30.0	5.0	Yct.		1897	Newburgh, N. Y.	New York, N. Y.

1 Formerly British bark Two Friends.
2 Formerly st. s. Waldo A. Avery.
3 Formerly st. s. W. H. Jackson.

4 Formerly { a Br. st. shp. City of Paris.
5 st. shp. Paris.
6 Formerly st. s. Andrew Hardier.

7 Formerly st. y. Sport.
8 Formerly st. s. Mary E. Woodall.
9 Formerly st. y. Truant.

10 Formerly st. s. H. A. Stevens.

MERCHANT STEAM VESSELS OF THE UNITED STATES—Continued.

Official No.	Signal letters.	Rtg.	Name of vessel.	Gross tonnage.	Net tonnage.	Length.	Breadth.	Depth.	Service.	Indicated horsepower.	When built.	Where built.	Home port (where permanent document issues).
						Feet.	Feet.	Feet.					
150904		Ga. s.	Pioneer	19	13	47.2	10.8	4.5			1901	Cambridge, Md.	Baltimore, Md.
150528		*St. p.	Pioneer City	51	51	90.4	24.0	3.0	Fer.		1801	Marletta, Ohio	Wheeling, W. Va.
150535		St. s.	Piscataqua	29	49	78.0	20.3	0.6	I. p.		1881	Boston, Mass.	Portsmouth, N. H.
150741		St. s.	PITTSBURGH	1,273	895	200.0	46.0	15.2	Fer.		1886	Philadelphia, Pa.	New York, N. Y.
150523		*St. p.	Pittsburgh	148	88	112.0	24.0	4.0	Drg.		1891	Pittsburg, Pa.	Pittsburg, Pa.
18910		St. s.	Pittston	94	58	108.0	20.0	0.0	I. l.		1852	New York, N. Y.	Albany, N. Y.
150101		*St. p.	Planter	499	959	158.0	32.8	9.1	I. p.		1878	Charleston, S. C.	Georgetown, S. C.
150683		St. y.	Playmate	10	7	37.0	8.6	4.0	Yct.		1884	Hoboken, N. J.	New York, N. Y.
20330		*St. p.	Pleasant Valley	400	302	159.5	26.8	8.0	Fer.		1870	Koyport, N. J.	Camden, N. J.
150070		St. s.	Pleasure	489	293	128.0	51.0	12.0	Fer.		1894	West Bay City, Mich.	Boston, Mass.
150671		St. y.	Pleasure	19	10	49.9	11.1	4.5	Yct.		1891	Boston, Mass.	Perth Amboy, N. J.
150405		*St. p.	Pleasure Bay	412	290	150.8	25.6	7.0	I. p.		1890	Noank, Conn.	Bridgeport, Conn.
150723		*St. p.	Pleasure Beach	55	48	60.0	29.6	6.4	Fer.		1900	Sparrows Point, Md.	Boston, Mass.
150850	K. P. S. L.	St. s.	PLIADIES	3,753	2,632	331.5	37.0	25.0	O. f.	1,500	1897	West Bay City, Mich.	Marquette, Mich.
150391		St. s.	Plow Boy	114	72	77.7	21.4	5.0	I. p.		1895	New Iberia, La.	Brashear, La.
150746		(Ga. p.)	Plucky Boy	14	13	60.0	10.0	2.0	Mae.		1874	Bath, Me.	Portland, Me.
20487		St. s.	Plymouth	54	27	70.0	17.2	6.7	O. l.		1874	Norfolk, Va.	New York, N. Y.
150315		St. s.	Plymouth	15	13	60.0	10.0	2.0	Mae.		1874	Bath, Me.	Portland, Me.
150502	K. H. Q. S.	*St. p.	Plymouth	3,770	2,380	352.0	50.4	18.8	I. p.		1890	Chester, Pa.	Fall River, Mass.
150604		St. s.	Plymouth	373	180	128.0	26.2	15.2	O. l.		1892	Philadelphia, Pa.	New York, N. Y.
150326		St. s.	Pocahontas	177	94	115.0	26.4	9.3	I. l.		1884	Newburgh, N. Y.	Albany, N. Y.
150454		St. s.	Pocahontas	94	47	105.0	19.0	0.4	I. p.		1888	Camden, N. J.	Norfolk, Va.
150628		*St. p.	POCAHONTAS	814	541	192.0	33.0	11.0	I. p.	750	1893	Wilmington, Del.	Richmond, Va.
150516		St. p.	Pocomoke	658	402	170.0	33.0	0.0	Fer.		1891	Baltimore, Md.	Charleston, S. C.
19939		*St. p.	Pocouin	219	150	100.0	25.0	8.4	Yct.		1896	Tuckerton, N. J.	Charleston, S. C.
150726		St. y.	Pohatcong	6	0	45.0	8.8	3.4	Yct.		1872	Buffalo, N. Y.	Port Huron, Mich.
150103		St. s.	Point Abino	204	140	112.0	23.7	7.0	I. f.		1887	San Francisco, Cal.	San Francisco, Cal.
150402		St. s.	Point Arena	223	171	115.0	30.0	9.0	O. p.	150	1890	Patohogue, N. Y.	Patohogue, N. Y.
150811		(Ga. s.)	Point O' Woods	27	23	32.0	14.8	4.3	Mae.		1894	Philadelphia, Pa.	Camden, N. J.
150653		St. s.	POKANOKET	319	254	151.2	29.0	8.0	I. p.		1888	Astoria, Oreg.	San Francisco, Cal.
150429		St. s.	Polar Bear	150	78	67.0	25.7	5.0	I. f.		1885	Jeffersonville, Ind.	St. Louis, Mo.
150363		*St. p.	Polar Wave	150	146	146.0	25.7	5.0	I. f.		1885	Jeffersonville, Ind.	St. Louis, Mo.
150200		St. c. bt.	Polly	19	13	64.0	9.2	4.9	Yct.		1885	Bristol, R. I.	Boston, Mass.
150346		St. y.	Polly	50	32	82.2	12.1	0.8	Yct.		1899	St. Louis, Mo.	St. Louis, Mo.
150820		Ga. y.	Polyx	45	22	78.0	13.6	7.0	Yct.		1895	Bristol, R. I.	Bristol, R. I.
130492	K. M. F. H.	*St. y.	Polyanthus	363	295	133.5	28.4	6.1	I. p.		1898	Portland, Oreg.	Portland, Oreg.
150782		St. p.	Pomona	1,284	951	225.0	33.5	18.0	O. p.	1,100	1888	San Francisco, Cal.	New York, N. Y.
150444	K. F. H. O.	St. s.	POMONA	6	0	45.0	8.8	3.4	Yct.		1872	Buffalo, N. Y.	Port Huron, Mich.
150831	K. P. J. D.	St. s.	PONCE	3,503	2,519	317.0	42.0	27.8	O. p.	2,000	1899	Wilmington, Del.	Do.
150901		St. s.	Ponce	26	22	60.0	13.0	5.0	I. l.		1900	Croton on Hudson, N. Y.	San Juan, P. R.
150223		St. s.	Ponce	54	27	68.7	17.5	8.1	I. l.		1881	Brooklyn, N. Y.	Albany, N. Y.
150476		St. s.	PONTIAC	2,398	1,788	300.0	41.0	12.4	I. p.		1880	Cleveland, Ohio	Marquette, Mich.
150783		Ga. s.	PONTIAC	12	12	35.4	12.0	5.4	Fsh.		1888	Brooklyn, N. Y.	Greenport, N. Y.
150042		St. s.	Portage	1,608	1,451	238.0	34.8	14.0	I. f.		1875	Buffalo, N. Y.	Buffalo, N. Y.
150166		St. s.	Port Chester	163	139	85.2	25.6	7.2	I. p.		1879	Greenpoint, N. Y.	Cold Spring, N. Y.
150667		St. s.	Porter Chamberlin	270	204	134.0	26.0	10.8	I. f.		1874	Marine City, Mich.	Detroit, Mich.
95844	K. O. W. Q.	*St. s.	Portland	1,420	966	191.5	36.1	20.2	O. p.	650	1885	Bath, Me.	San Francisco, Cal.
150167		St. s.	Portland	118	21	85.5	18.1	7.5	Fsh.		1879	Kennebunk, Me.	Greenport, N. Y.
150594		St. y.	Portland	9	6	47.0	7.8	8.7	Yct.		1893	Brooklyn, N. Y.	Albany, N. Y.
150823		St. s.	Portland	11	6	45.8	10.9	3.8	I. l.		1893	Chicago, Ill.	Galveston, Tex.
150836	K. P. L. J.	St. s.	PORTO RICO	1,257	854	220.2	32.0	19.3	I. p.	500	1890	Toledo, Ohio	New York, N. Y.
150375		St. s.	Portsmouth	214	107	116.3	23.0	12.0	I. p.		1880	Wilmington, Del.	Philadelphia, Pa.
150694		*St. p.	Portsmouth	76	76	95.0	31.0	4.5	Fer.		1895	Point Pleasant, W. Va.	Cincinnati, Ohio.
150046		*St. p.	Portus B. Wearo	400	200	175.0	28.0	4.0	I. p.	230	1892	St. Michael, Alaska	St. Michael, Alaska.
150862		(Ga. p.)	Posay Lee	12	12	33.0	8.5	4.0	I. p.		1890	Madison, Ind.	Evanville, Ind.
150428		St. s.	Post Boy	94	64	78.0	21.4	5.8	I. p.		1888	West Bay City, Mich.	Sandusky, Ohio.
150660		St. s.	Post Boy	119	5	36.4	11.6	5.2	I. l.		1891	Buffalo, N. Y.	Albany, N. Y.
150798		St. s.	Postmaster General	41	285	182.5	27.8	10.7	O. f.		1898	Unalaska, Alaska	New York, N. Y.
150793		*St. p.	Potlatch	18	0	35.0	10.0	1.5			1898	Unalaska, Alaska	St. Michael, Alaska.
150672	K. M. B. D.	St. s.	POTOMAC	783	688	176.8	35.8	11.0	I. p.		1894	Philadelphia, Pa.	Baltimore, Md.
150689		St. s.	Potomac	155	77	102.0	30.5	8.5	I. f.	350	1895	Baltimore, Md.	Do.
150855		*St. p.	Potrero	537	452	145.0	35.0	8.0	I. f.		1900	Alameda, Cal.	San Francisco, Cal.
20434		St. s.	Pottawatomie	18	11	48.0	11.0	5.0	I. p.		1871	Greenbay, Wis.	Grand Haven, Mich.
25078		St. s.	Pottsville	72	36	77.0	17.1	7.5	I. l.		1864	Chester, Pa.	New York, N. Y.
150000	J. Q. M. F.	St. ship.	Poughkeepsie	1,283	910	248.4	37.1	18.3	O. f.		1874	Philadelphia, Pa.	Philadelphia, Pa.
9254		St. s.	Poughkeepsie	810	596	182.0	34.6	10.4	I. p.		1863	Brooklyn, N. Y.	New York, N. Y.
150763		St. s.	Powhatan	56	25	76.3	19.4	6.5	I. f.		1897	Pocomoke City, Md.	Newport News, Va.
150521		St. y.	Preble	25	12	69.5	12.5	6.3	Yct.		1891	Portland, Me.	New York, N. Y.
120288		St. s.	Preble	41	20	64.0	16.0	4.4	Oya.		1885	New Haven, Conn.	Port Jefferson, N. Y.
150007		*St. p.	Prescott	48	48	80.0	18.0	3.0	I. p.		1870	Prescott, Wis.	Rock Island, Ill.
150717	K. M. Q. N.	St. s.	President	370	238	135.0	27.7	14.0	O. p.	350	1896	San Francisco, Cal.	San Francisco, Cal.
150783		St. s.	President	112	76	86.3	22.1	10.2	I. p.		1898	Tomkins Cove, N. Y.	New York, N. Y.

1 Formerly st. s. Phosbe.

2 Formerly { a st. y. Eugenia.
b U. S. S. Eugenia.

3 Formerly st. s. Haytlen Republic.
4 Formerly st. s. Unclo Abo.

5 Formerly st. s. Daniel S. Miller.
6 Formerly st. s. C. W. Hoyt.

MERCHANT STEAM VESSELS OF THE UNITED STATES—Continued.

Official No.	Signal letters.	Rig.	Name of vessel.	Gross tonnage.	Net tonnage.	Length.	Breadth.	Depth.	Service.	Indicated horsepower.	When built.	Where built.	Home port (where permanent document issues).
						Feet.	Feet.	Feet.					
150883		St. s.	President	13	9	36.3	14.3	3.9			1900	Seattle, Wash.	St. Michael, Alaska.
150786		St. s.	PRINCE ISLE	4,578	3,570	407.0	50.0	24.7	I. p.		1898	Cleveland, Ohio	Cleveland, Ohio.
150784		St. y.	Preston	22	15	72.5	9.6	4.1	Yct.		1897	Nyaack, N. Y.	Detroit, Mich.
150837		St. s.	Preston	639	546	193.7	35.0	11.0	I. f.		1891	Greenbay, Wis.	Toledo, Ohio.
150873		St. s.	Preston E. Andrews	20	13	50.2	15.0	6.3	I. t.		1894	Poughkeepsie, N. Y.	Albany, N. Y.
150164		St. s.	Pretty Gal	9	7	51.6	11.6	1.0			1879	Edenton, N. C.	Edenton, N. C.
150146		St. p.	Prilo of the Ilivor	619	553	175.0	39.0	8.0	I. p.		1878	San Francisco, Cal.	San Francisco, Cal.
150483	K. H. C. G.	St. y.	Princess	44	22	76.4	16.7	0.4	Yct.		1800	Boston, Mass.	Boston, Mass.
150881		St. s.	Princess	8	0	43.0	9.5	3.4	Yct.		1900	Seattle, Wash.	Seattle, Wash.
150893		St. s.	Princess Angelina	70	62	73.0	20.2	5.6	I. p.		1893	do	Pt. Townsend, Wash.
150756	K. N. B. V.	St. shp.	PRINCESS ANNE	3,078	2,017	304.0	42.0	17.0	O. p.	3,260	1897	Chester, Pa.	New York, N. Y.
150187		St. p.	Princess Isaura	44	36	81.0	18.0	3.2	I. p.		1899	Long Island City, N. Y.	St. Augustine, Fla.
150792		St. p.	Princeton	888	670	192.0	30.0	12.0	Fer.		1879	Brooklyn, N. Y.	New York, N. Y.
150870		St. s.	Princeton	11	0	48.1	8.6	4.2	I. t.		1898	Meadowville, Va.	Norfolk, Va.
150468		St. s.	PRINCETON	5,125	3,820	454.0	60.0	28.5	I. f.		1900	Lorain, Ohio	Duluth, Minn.
107043	K. L. R. W.	St. y.	Priscilla	110	55	97.5	22.0	10.4	O. t.	220	1889	Hoquiam, Wash.	San Francisco, Cal.
150886	K. L. W. J.	St. p.	Priscilla	95	36	89.0	16.2	8.1	Yct.		1893	South Boston, Mass.	New York, N. Y.
150862		St. p.	PRISCILLA	5,292	2,673	425.8	62.3	18.3	I. p.		1894	Chester, Pa.	Fall River, Mass.
150751		St. p.	Proctor K. Smiley	60	60	82.0	30.0	3.2	Fer.		1895	Catlettsburg, Ky.	Chicunati, Ohio.
20194	J. O. B. P.	St. shp.	Professor Morse	80	64	82.0	21.0	8.3	I. t.		1897	West Bay City, Mich.	Chicago, Ill.
150410	K. F. C. N.	St. shp.	PROGRESS	1,025	996	250.0	28.3	21.2	O. p.		1896	Port Glasgow, Scotland.	San Francisco, Cal.
150205		St. s.	Progress	1,919	1,445	265.5	36.0	16.5	O. p.		1885	Sunderland, England	New York, N. Y.
150371		St. s.	Progress	1,599	1,309	255.2	37.0	19.8	I. f.		1880	Milwaukee, Wis.	Cleveland, Ohio.
150892		St. s.	Progress	16	11	40.0	10.0	3.5	I. f.	50	1891	Aberdeen, Wash.	Pt. Townsend, Wash.
150390		St. s.	Progress	27	18	53.7	15.2	0.5	I. t.		1901	Madison, Md.	Baltimore, Md.
150150		St. s.	Promise	473	295	119.5	38.8	12.0	Fer.		1892	Detroit, Mich.	Detroit, Mich.
150220		St. s.	Prospect	14	14	39.2	13.1	4.1			1881	Greenport, N. Y.	Greenport, N. Y.
150781		St. s.	Prospector	36	20	61.3	14.6	5.2	I. t.		1898	Seattle, Wash.	Juneau, Alaska.
20270		St. s.	Prosper	218	85	84.1	18.6	9.0	I. p.		1898	Port Townsend, Wash.	Pt. Townsend, Wash.
20271		St. s.	Protection	60	30	77.4	15.8	8.9	I. t.		1873	Chicago, Ill.	Chicago, Ill.
150543		St. s.	Protection	01	72	76.6	22.0	6.4	Drp.		1888	Sault Ste. Marie, Mich.	Sandusky, Ohio.
150050		St. s.	Protector	270	143	117.6	23.0	9.7	I. t.		1875	Wilmington, Del.	Detroit, Mich.
150285	J. V. W. R.	St. s.	Protector	08	49	92.9	20.0	9.8	O. t.		1882	Canden, N. J.	Charleston, S. C.
150885		St. s.	Protector	35	17	63.0	16.2	0.0	I. t.		1894	Long Island City, N. Y.	New York, N. Y.
150894	K. P. T. R.	St. s.	PROTRUS	1,836	3,000	390.8	48.3	15.8	O. p.		1900	Newport News, Va.	Do.
19012	H. P. N. S.	St. p.	Providence	2,982	2,064	362.0	48.0	10.6	I. p.		1867	New York, N. Y.	Fall River, Mass.
150025		St. s.	Providence	11	0	45.8	10.9	3.8	I. p.		1893	Chicago, Ill.	Memphis, Tenn.
72714		St. p.	PROVIDENCE	97	97	120.3	21.3	4.0	I. p.		1896	Lyons, Iowa	Vicksburg, Miss.
150885	K. Q. M. R.	St. s.	PRUDENCE	292	198	122.3	25.0	14.0	O. t.		1900	Canden, N. J.	New York, N. Y.
150899		St. y.	Pryon	56	38	88.8	16.0	7.9	Yct.		1900	Detroit, Mich.	Port Huron, Mich.
150589		St. s.	Puho	10	0	32.0	14.9	3.2	Oya.		1892	Patohogue, N. Y.	Cold Spring, N. Y.
150512		St. s.	Pueblo	1,349	1,054	225.7	36.6	10.4	I. f.		1891	Milwaukee, Wis.	Milwaukee, Wis.
150898		St. s.	Pup	13	6	45.0	11.8	4.6	I. t.		1894	Saugatuck, Mich.	Grand Haven, Mich.
150392		St. s.	Puritan	25	14	68.4	15.0	5.0	I. t.		1887	Portland, Oreg.	Pt. Townsend, Wash.
150171	K. G. J. Q.	St. p.	Puritan	4,693	3,075	493.5	52.5	18.1	I. p.		1889	Chester, Pa.	Fall River, Mass.
150902		St. c. bt.	Puritan	126	99	92.8	17.8	0.6	I. f.		1892	Buffalo, N. Y.	New York, N. Y.
150914		St. s.	Puritan	20	10	56.3	13.4	5.4	Fsh.		1892	do	Erle, Pa.
150930		St. s.	Puritan	409	345	136.2	32.0	10.0	I. p.		1893	do	Buffalo, N. Y.
150989		St. s.	Puritan	10	5	70.7	19.4	9.4	I. t.		1894	do	Do.
150918		St. s.	PURITAN	1,547	1,052	235.0	40.5	21.9	I. p.		1901	Toledo, Ohio.	Grand Haven, Mich.
150895		St. s.	Push	10	7	39.0	13.7	3.3	Oya.		1901	Stratford, Conn.	Bridgeport, Conn.
20203		St. p.	Putnam	318	247	136.0	22.0	8.0	I. p.		1857	Brooklyn, N. Y.	Boston, Mass.
Q.													
4695		St. s.	Quaker City	46	23	68.8	10.9	7.5	I. t.		1862	Philadelphia, Pa.	Philadelphia, Pa.
20633		St. s.	QUAKER CITY	469	318	155.5	32.0	7.4		1,000	1901	do	Wilmington, Del.
20621		St. s.	Quartetto	14	13	39.8	11.0	5.3	Fsh.		1899	Lynn, Mass.	Marblehead, Mass.
20578		St. p.	Queen	12	12	44.0	12.0	2.0	Fer.		1877	Tiaville, Iowa	Omaha, Nebr.
20587	J. V. W. G.	St. shp.	Queen	2,727	1,872	331.2	38.5	21.2	O. p.	3,000	1882	Philadelphia, Pa.	San Francisco, Cal.
20005		St. s.	Queen	50	35	64.0	16.0	6.0	I. t.	40	1892	Astoria, Oreg.	Seattle, Wash.
20000		St. s.	Queen	17	8	40.6	13.3	4.3	Fer.		1895	East Boston, Mass.	Marblehead, Mass.
20010		St. s.	Queen	29	19	50.7	14.0	0.2	I. t.		1897	Buffalo, N. Y.	Cape Vincent, N. Y.
20027		St. s.	Queen	24	16	54.0	14.5	5.5	I. t.		1900	San Francisco, Cal.	San Francisco, Cal.
20620		St. p.	Queen	12	12	46.0	11.0	2.0	Mso.		1900	Prophetstown, Ill.	Rock Island, Ill.
141022		St. c. bt.	Queen	135	108	63.0	17.4	8.0	I. f.		1889	Lockport, N. Y.	Buffalo, N. Y.
20010		St. s.	Queen Anne	14	9	44.0	0.0	3.2	I. p.		1895	Detroit, Mich.	Detroit, Mich.
20024		St. p.	QUEEN ANNE	651	410	203.3	52.0	8.0	I. p.	1,100	1899	Baltimore, Md.	Baltimore, Md.
20580		St. s.	Queen City	115	97	62.4	16.2	5.0	I. p.		1881	Brewer, Me.	Newport, R. I.

¹ Formerly st. y. Aquilo.

² Formerly British ship.

³ Formerly British st. s. Wells City.

⁴ Formerly st. p. J. O. Long.

⁵ Formerly st. p. W. G. Putnam.

⁶ Formerly U. S. S. W. G. Putnam.

⁷ Formerly U. S. L. II. st. p. Putnam.

⁸ Formerly st. s. (Co.) O. G. Sawtelle.

⁹ Formerly st. shp. Queen of the Pacific.

¹⁰ Formerly st. c. bt. Lizzie Crandall.

¹¹ Composite.

MERCHANT STEAM VESSELS OF THE UNITED STATES—Continued.

Official No.	Signal letters.	Rig.	Name of vessel.	Gross tonnage.	Net tonnage.	Length.	Breadth.	Depth.	Service.	Indicated horsepower.	When built.	Where built.	Home port (where permanent document issues).
20500		St. s.	Queen City	67	33	66.9	16.8	8.4	I. t.		1883	Seattle, Wash.	Seattle, Wash.
20598		St. s.	Queen City	25	16	60.0	13.9	6.3	I. p.		1889	Poughkeepsie, N. Y.	Albany, N. Y.
20601		*St. p.	Queen City	150	150	140.0	33.3	4.6	I. p.		1891	Columbus, Ga.	Apalachicola, Fla.
20012		St. s.	QUEEN CITY	3,979	3,198	401.4	48.0	23.7	I. p.		1896	Cleveland, Ohio.	Duluth, Minn.
20614		*St. p.	Queen City	624	624	236.0	44.0	7.0	I. p.		1897	Cincinnati, Ohio.	Pittsburg, Pa.
20582		St. s.	Queen Mab	19	0	51.6	13.4	4.6	I. t.		1880	Totterville, N. Y.	New York, N. Y.
20632		*St. p.	Queen of the Lake	83	52	65.6	10.8	4.8	I. t.		1901	Ortonville, Minn.	St. Paul, Minn.
20584		St. s.	Queen of the West	870	688	215.0	32.6	16.4	I. t.		1881	Bay City, Mich.	Cleveland, Ohio.
20521		St. s.	Outokstep	68	42	76.0	17.4	6.8	I. t.		1884	New Brunswick, N. J.	New York, N. Y.
20558		St. s.	Outokstep	10	5	41.2	11.2	5.0	I. t.		1880	Buffalo, N. Y.	Detroit, Mich.
20581		St. s.	Outokstep	214	87	139.5	19.2	11.2	Fsh.		1879	Noank, Conn.	Greenport, N. Y.
20607		*St. p.	Outokstep	66	60	100.0	20.5	4.0	I. p.		1891	Dubuque, Iowa.	Memphis, Tenn.
20017		*St. p.	Outokstep	343	233	123.8	24.8	4.4	I. t.		1893	Seattle, Wash.	Seattle, Wash.
20011		St. p.	Quincy	806	806	264.7	42.0	6.8	I. p.		1896	Dubuque, Iowa.	Dubuque, Iowa.
20631		St. s.	Quinnat	31	14	63.0	16.0	6.3	I. t.		1901	San Francisco, Cal.	San Francisco, Cal.
6708		St. s.	Quito	1,372	1,090	204.0	36.2	21.7	I. t.		1873	Bangor, Mich.	Cleveland, Ohio.
20628		St. s.	Quoddy	34	17	59.0	15.1	6.2	I. t.		1900	Dennysville, Me.	Lubec, Me.
R.													
111097		*St. p.	R. Dunbar	252	158	100.0	20.4	6.4	I. p.		1895	Jeffersonville, Ind.	Nashville, Tenn.
110893		St. s.	R. Miller	83	56	75.1	18.5	6.8	I. p.		1891	Astoria, Oreg.	Astoria, Oreg.
111343		*Ga. p.	R. Nash	26	26	65.0	13.0	1.5	I. p.		1900	Bethlehem, Ind.	Louisville, Ky.
19677		St. s.	R. Prindlyville	24	12	60.4	13.8	0.4	I. t.		1893	Chicago, Ill.	Chicago, Ill.
111176		St. s.	R. A. Burton	301	329	132.0	30.2	7.2	I. t.		1898	Buffalo, N. Y.	Buffalo, N. Y.
110972		St. s.	R. A. Seymour, Jr.	131	103	110.1	22.7	7.7	I. t.		1882	Mantitowoc, Wis.	Milwaukee, Wis.
110612		*St. p.	R. A. Speck	210	140	124.0	22.0	4.4	I. t.		1883	Pittsburg, Pa.	Pittsburg, Pa.
111336		St. s.	R. B. Douglas	120	84	116.0	20.0	10.0	I. p.		1901	Pocomoke City, Md.	Tappahannock, Va.
110297		*St. p.	R. B. Hayes	104	82	134.0	21.0	7.5	I. p.		1876	Sandusky, Ohio.	Sandusky, Ohio.
111118	K. M. T. C.	St. s.	R. B. Little	93	67	78.6	21.1	9.9	I. p.		1896	Port Richmond, N. Y.	New York, N. Y.
110670		St. s.	R. C. Barkley	16	13	50.6	14.6	3.1	I. t.		1885	Charleston, S. C.	Charleston, S. C.
110716		*St. p.	R. C. Gunter	238	238	153.0	28.0	4.0	I. p.		1886	Chattanooga, Tenn.	Kansas City, Mo.
111295		*St. p.	R. C. Henry	105	151	103.5	24.6	3.4	I. t.		1900	Dublin, Ga.	New York, N. Y.
110890		St. s.	R. C. Velt	102	96	106.2	23.8	12.2	O. t.		1891	Athens, N. Y.	New York, N. Y.
111105		*St. p.	R. D. Kendall	82	82	92.0	23.5	3.5	I. p.		1896	Rock Island, Ill.	Rock Island, Ill.
110890		St. s.	R. E. Schuck	1,867	1,623	265.7	41.5	19.1	I. p.		1890	Cleveland, Ohio.	Sandusky, Ohio.
110918		St. s.	R. G. Davis	23	11	52.4	14.6	6.0	I. p.		1891	Athens, N. Y.	Albany, N. Y.
111213		St. s.	R. G. Schmoldt	19	13	47.3	10.2	4.8	I. p.		1891	Peoria, Ill.	Peoria, Ill.
110540		St. s.	R. G. Townsend	83	41	81.6	20.5	8.5	I. t.		1882	Philadelphia, Pa.	Albany, N. Y.
110404		St. s.	R. H. Cook	17	8	45.7	12.0	5.6	I. t.		1879	Cambridge, Md.	Baltimore, Md.
110553		St. s.	R. H. Hubbard	13	6	40.0	11.8	5.6	I. t.		1882	Buffalo, N. Y.	Buffalo, N. Y.
110596		St. s.	R. H. Weldemann	34	20	58.0	15.8	7.0	I. t.		1882	do	Port Huron, Mich.
111046		St. s.	R. J. Barrett	109	54	84.0	21.5	10.2	I. p.		1893	Athens, N. Y.	New York, N. Y.
110504		St. s.	R. J. Gordon	280	202	103.0	23.0	7.7	I. p.		1881	Marine City, Mich.	Grand Haven, Mich.
21934		St. s.	R. J. Hackett	1,120	921	211.2	32.5	19.2	I. t.		1860	Cleveland, Ohio.	Detroit, Mich.
111222		St. s.	R. J. Killek	75	14	62.5	14.6	6.4	I. t.		1899	Eastport, Me.	Eastport, Me.
110702		St. s.	R. J. Moran	33	37	76.0	19.3	9.1	I. t.		1880	Athens, N. Y.	New York, N. Y.
111220		*St. p.	R. L. Aubrey	69	63	121.0	23.0	3.6	I. p.		1899	Pittsburg, Pa.	Pittsburg, Pa.
111104		*St. p.	R. L. Hill	52	62	90.5	26.0	3.8	I. t.		1896	Carabelle, Fla.	Apalachicola, Fla.
110689		St. s.	R. L. Myers	128	82	118.0	24.8	4.1	I. p.		1885	Washington, N. C.	New York, N. Y.
111124		St. s.	R. M. Waterman	174	74	91.0	23.5	10.8	I. p.	250	1896	New London, Conn.	New London, Conn.
111112		St. s.	R. P. Easton	10	13	46.2	13.7	5.6	I. t.		1896	Saugatuck, Mich.	Grand Haven, Mich.
110856		St. s.	R. P. Elmore	114	114	67.2	18.0	7.5	O. p.		1890	Astoria, Oreg.	Pl. Townsend, Wash.
110745		St. s.	R. P. Fitzgerald	1,681	1,175	256.0	38.0	20.0	I. t.		1887	Detroit, Mich.	Chicago, Ill.
92862		*St. p.	R. P. Hobson	22	13	40.8	8.1	2.5	I. p.		1892	Terro Haute, Ind.	Evansville, Ind.
110367		*St. p.	R. R. Thompson	1,158	912	215.0	38.0	9.6	I. p.		1878	The Dalles, Oreg.	Portland, Oreg.
21437		St. s.	R. S. Carter	37	18	58.0	16.3	7.0	I. t.		1861	Buffalo, N. Y.	New York, N. Y.
110910		St. s.	R. T. Roy	23	15	54.0	14.2	5.7	Fsh.		1891	Cleveland, Ohio.	Port Huron, Mich.
110218		St. s.	R. W. Burke	40	24	75.5	18.0	7.2	I. t.		1873	Philadelphia, Pa.	New York, N. Y.
110535		St. s.	R. W. Currie	30	18	60.0	14.0	7.2	I. p.		1882	Algona, Mich.	Chicago, Ill.
111200		St. s.	R. W. Wilcox	569	270	142.0	31.5	18.6	I. p.		1898	Cleveland, Ohio.	Pittsburg, Pa.
111301		*Ga. p.	Rabbit's Foot	10	10	41.0	9.0	2.8	Mac.		1899	Dayton, Ky.	Cincinnati, Ohio.
21642		St. s.	Rabbit	97	48	92.0	23.0	8.2	I. t.		1865	San Francisco, Cal.	San Francisco, Cal.
110576		*St. p.	Racket	90	58	67.0	20.0	3.0	I. t.		1883	Manchester, Ohio.	Evansville, Ind.
110822		St. y.	Racquette	25	12	59.5	12.8	4.2	Yct.		1886	Champlain, N. Y.	Hartford, Conn.
110460	K. G. S. R.	St. y.	Radia	194	97	142.0	20.0	8.7	Yct.		1881	Newburgh, N. Y.	New York, N. Y.
111109		St. s.	Radnor	122	83	30.2	22.7	10.8	I. t.		1896	South Amboy, N. J.	Do
111280		St. s.	Ragnhild	73	40	81.3	18.2	8.6	Fra.		1900	Ballard, Wash.	Seattle, Wash.
111064		St. s.	Rainbow	15	7	46.9	12.5	4.6	Fsh.		1894	Erie, Pa.	Erie, Pa.
110748		St. s.	Rainer	170	109	81.4	20.0	9.7	I. t.		1887	Seattle, Wash.	Pt. Townsend, Wash.
111268	K. P. R. S.	St. s.	Rainer	800	519	204.9	38.0	13.6	O. p.		1900	Hoquiam, Wash.	San Francisco, Cal.
110981		St. s.	Raleigh	200	205	119.1	23.2	8.2	I. t.		1872	Portsmouth, Va.	New York, N. Y.
110164		St. s.	Raleigh	1,205	1,104	227.3	34.0	15.0	I. t.		1871	Cleveland, Ohio.	Detroit, Mich.

¹ Formerly st. s. David Ballentine.

² Formerly st. s. M. y. Bello.

MERCHANT STEAM VESSELS OF THE UNITED STATES—Continued.

Official No.	Signal letters.	Rtg.	Name of vessel.	Gross tonnage.	Net tonnage.	Length.	Breadth.	Depth.	Service.	Indicated horsepower.	When built.	Where built.	Home port (where permanent document issues).
135075		St. s.	Ralph	42	21	60.0	15.2	7.6	I. t.		1874	East Saginaw, Mich.	Port Huron, Mich.
111085		Na. s.	Ralph W.	9	8	36.9	8.9	3.8	I. t.		1895	Millville, N. J.	Bridgeton, N. J.
111285		St. p.	RALPH BARKER	229	114	85.6	20.6	4.0	Mac.		1900	Port Englis, Fla.	Cedar Keys, Fla.
21971		St. s.	Ralph Rosa	93	42	87.0	24.0	8.5	I. t.		1870	Philadelphia, Pa.	Bangor, Me.
111038		St. s.	Ralph M. Cooper	27	17	58.8	14.9	6.2	Fah.		1893	Manitowoc, Wis.	Milwaukee, Wis.
110514		St. s.	Ramapo	69	34	80.0	18.5	9.0	I. t.		1882	Brooklyn, N. Y.	New York, N. Y.
111123		St. s.	RAMAPO	3,045	2,434	319.5	44.0	27.1	I. t.		1896	Buffalo, N. Y.	Buffalo, N. Y.
110508		St. s.	Rambler	53	26	75.3	17.7	6.4	I. t.		1882	Tottenville, N. Y.	New Haven, Conn.
110568		St. s.	Rambler	15	7	40.0	12.9	5.5	I. t.		1883	Baltimore, Md.	Wilmington, Del.
110889		St. s.	Rambler	22	11	41.7	11.0	2.6			1890	Memphis, Tenn.	Memphis, Tenn.
110946		St. s.	Rambler	34	17	53.0	16.0	7.5	I. t.		1891	Tottenville, N. Y.	New York, N. Y.
110902		(In. s.)	Rambler	13	9	37.0	12.6	2.6	I. t.		1886	Chilook, Wash.	Astoria, Ore.
111324		(In. p.)	Rambler	10	10	52.3	10.6	2.3	I. p.		1900	Grayville, Ill.	Evanville, Ind.
126711		St. s.	Rambler	346	216	123.0	25.3	10.0	I. p.		1870	Greenpoint, N. Y.	Providence, R. I.
110738		St. s.	RAMONA	57	28	95.0	13.5	7.4	I. p.	382	1886	Newburgh, N. Y.	Cape Vincent, N. Y.
110533		St. s.	Ramona	37	18	60.2	11.5	0.0	I. t.		1878	Lake Charles, La.	Lake Charles, La.
111326		(In. s.)	Ramsden	13	11	39.5	14.0	4.0	Oys.		1901	Ocean Side, N. Y.	Patchogue, N. Y.
110718		St. bge.	Ranocora	150	122	95.8	22.5	8.3	O. f.		1886	Wilmington, Del.	New York, N. Y.
110693		St. s.	Rand	191	147	119.1	25.7	9.4	I. f.		1886	Manitowoc, Wis.	Milwaukee, Wis.
111338		St. s.	RANDOLPH S. WARNER	3,062	2,128	332.0	42.0	22.7	I. p.		1901	West Superior, Wis.	Cleveland, Ohio.
110534		St. s.	Ranger	160	88	121.0	20.2	10.2	Fsh.		1882	Myrtle, Conn.	Greenport, N. Y.
110740		St. s.	Ranger	114	72	106.4	22.9	11.2	I. p.	338	1887	North Bend, Orog.	Eureka, Cal.
111105		St. p.	Ranger	5	5	36.2	8.9	2.3	I. p.		1898	Papinsville, Mo.	Kansas City, Mo.
111240		St. s.	Ranger	43	10	58.8	14.3	5.5	I. p.		1899	Houliam, Wash.	Pt. Townsend, Wash.
110900		St. s.	Rapid Transit	192	91	98.0	30.8	7.4	I. t.		1891	Hadlock, Wash.	Seattle, Wash.
126980	K. Q. W. G.	St. y.	Rapidan	82	58	106.6	17.3	8.5	Yct.		1893	Wyandotte, Mich.	Chicago, Ill.
111083		St. s.	Rappahannock	2,380	1,911	308.1	42.5	21.2	I. f.		1895	West Bay City, Mich.	Duluth, Minn.
21766		St. s.	Raritan	166	150	108.0	22.6	7.6	I. f.		1858	Wilmington, Del.	Trenton, N. J.
110240		St. s.	Raritan	17	11	47.6	12.4	5.2	Fsh.		1875	Staten Island, N. Y.	Machias, Me.
111194		St. p.	Ratoon	52	35	76.0	18.4	3.0	I. f.		1898	Morgan City, La.	New Orleans, La.
110627		St. p.	Rattler	52	40	76.0	19.6	4.0	Per.		1894	Alusworth, Wash.	Portland, Oreg.
110823		St. p.	Ravenna	154	154	122.6	22.0	4.0	I. p.		1889	Stillwater, Minn.	St. Paul, Minn.
111284	K. P. S. W.	St. s.	RAVENSCRAIG	2,280	1,939	243.5	43.2	24.0	I. f.		1900	Port Huron, Mich.	Duluth, Minn.
110671		St. s.	Raymond	20	10	52.0	14.4	5.0	I. t.		1885	Hartford, Conn.	Hartford, Conn.
111032		St. p.	Raymond	67	45	102.6	22.0	3.0	I. p.		1893	Nashville, Tenn.	Louisville, Ky.
111317		St. s.	Raymond	39	26	54.9	13.6	6.3	I. t.		1900	Brunswick, Ga.	Brunswick, Ga.
110509		St. p.	Raymond Horner	688	688	196.0	45.1	6.7	I. t.		1882	Pittsburg, Pa.	Pittsburg, Pa.
110160	J. N. W. R.	St. shp.	Reading	1,283	910	248.4	37.1	18.3	O. f.		1874	Philadelphia, Pa.	Philadelphia, Pa.
111233	K. P. G. N.	St. y.	Reba	99	74	112.6	15.0	9.1	Yct.		1899	Greenport, N. Y.	New York, N. Y.
111171		St. p.	Reba Reeves	63	63	105.4	21.8	3.4	I. p.		1897	Charleston, W. Va.	Louisville, Ky.
110232		St. s.	Rebecca	39	19	67.0	14.0	6.7	I. t.		1874	Camden, N. J.	Philadelphia, Pa.
111054		Pl. s.	Rebecca M. Nowcomb	10	9	30.0	13.0	4.0			1894	Church Landing, N. J.	Camden, N. J.
110967		St. s.	Record	59	30	68.4	17.0	8.0	I. t.		1884	Cleveland, Ohio	Duluth, Minn.
110706		St. s.	Red Ash	117	58	92.6	22.0	9.6	I. t.		1888	Brooklyn, N. Y.	New York, N. Y.
111067		St. p.	Red Bluff	240	185	150.5	33.0	3.2	I. p.	160	1894	Sacramento, Cal.	San Francisco, Cal.
111217		St. s.	Red Cloud	31	17	42.0	10.4	4.0	I. p.		1895	Newport, Idaho.	Great Falls, Mont.
111178		St. p.	Redlands	14	9	50.0	12.0	3.6	Prs.		1898	San Francisco, Cal.	San Francisco, Cal.
111220		St. p.	Red River	97	97	155.0	28.0	3.5	I. p.		1896	Jeffersonville, Ind.	Brashear, La.
111023		St. s.	Redwing	19	10	50.0	12.4	5.7	I. t.		1893	New Berlin, Fla.	Jacksonville, Fla.
111095		St. s.	Reef	12	8	34.3	9.1	3.5	I. t.		1894	Ballard, Wash.	Seattle, Wash.
111241		St. p.	Rees Lee	463	334	200.0	38.0	5.0	I. p.		1899	Jeffersonville, Ind.	Memphis, Tenn.
110880		St. p.	Rees Priehard	196	196	150.3	31.0	3.3	I. p.		1890	Madison, Ind.	Vicksburg, Miss.
110987		St. s.	REFUGEE	33	23	54.2	15.0	6.9	Per.		1892	Wilmington, Del.	New York, N. Y.
111285		St. s.	Rogina	24	16	48.3	14.0	4.9	I. t.		1900	Athens, N. Y.	Do.
110948		St. s.	Rojis	91	45	76.5	19.5	8.6	I. p.		1891	Camden, N. J.	Savannah, Ga.
110935		St. p.	Regulator	508	308	157.0	34.4	7.7	I. p.		1891	The Dalles, Orog.	Portland, Orog.
110497		St. p.	Reindeer	408	325	166.0	27.6	8.8	I. p.		1881	Alburg, Vt.	Burlington, Vt.
111221		St. p.	Reindeer	52	34	69.0	12.1	3.1	I. p.		1890	Cintrot, Ind.	Evanville, Ind.
110435		St. s.	Reliable	97	44	91.1	22.7	6.4	I. t.		1890	Detroit, Mich.	Detroit, Mich.
21901		St. bge.	Reliance	98	70	90.0	22.5	7.5	I. f.		1870	Philadelphia, Pa.	New York, N. Y.
105991		St. s.	Reliance	75	37	84.0	18.0	8.0	I. p.		1881	Camden, N. J.	Norfolk, Va.
110110		St. s.	Reliance	75	38	85.2	20.8	8.5	I. t.		1873	Greenpoint, N. Y.	Providence, R. I.
110585		St. s.	Reliance	90	62	90.4	19.0	7.5	I. p.		1881	Wilmington, Del.	Beaufort, S. C.
110842		St. s.	RELIANCE	94	47	92.2	21.2	10.5	I. p.	250	1889	Henriola, Cal.	San Francisco, Cal.
110878		St. s.	RELIANCE	59	47	96.0	20.2	10.9	I. p.		1890	Dubuque, Iowa	St. Louis, Mo.
111278		St. s.	Reliance	153	104	118.0	20.5	6.5	I. p.		1900	Portland, Orog.	Portland, Orog.
21614		St. p.	Relief	145	119	99.0	24.5	5.2	I. t.		1894	Stockton, Cal.	San Francisco, Cal.
101036		St. s.	Relief	34	20	71.5	10.7	3.3	I. t.		1878	Chicago, Ill.	Chicago, Ill.
110527		St. s.	Relief	22	11	63.0	10.2	4.5	O. p.		1882	Philadelphia, Pa.	Philadelphia, Pa.
110955	K. C. S. M.	St. s.	Relief	204	102	112.0	22.5	12.0	O. p.		1884	do.	San Francisco, Cal.
110706		St. s.	Relief	16	14	63.0	9.6	6.6	Yct.		1884	Camden, N. J.	Trenton, N. J.
110886		St. s.	Relief	210	112	112.7	23.0	12.1	Plt.		1891	Philadelphia, Pa.	Norfolk, Va.

1 Formerly st. s. E. H. Miller. 2 Formerly st. s. Caroline A. Peeno. 3 Formerly st. y. Catharine C. 4 Formerly st. s. Anna. 5 Formerly st. s. Michael Brand.

MERCHANT STEAM VESSELS OF THE UNITED STATES—Continued.

Official No.	Signal letters.	Rtg.	Name of vessel.	Gross tonnage.	Net tonnage.	Length.	Breadth.	Depth.	Service.	Indicated horsepower.	When built.	Where built.	Home port (where permanent document issued).
111081		* St. p.	Relief	248	157	140.0	25.5	4.0	I. p.		1895	Pittsburg, Pa.	Pittsburg, Pa.
111166		* St. p.	Relief	101	89	100.0	26.5	5.6	I. p.		1897	Lumber City, Ga.	Brunswick, Ga.
80330		* St. p.	Remora	49	49	86.6	22.2	3.4	I. p.		1872	Kelthburg, Ill.	Burlington, Iowa.
809		St. s.	Renovator	310	249	138.2	24.2	8.5	I. f.		1865	New York, N. Y.	New York, N. Y.
126693		St. s.	Renovator	471	367	135.0	31.8	14.2	Elr.		1890	Hoboken, N. J.	Do.
111117		St. s.	Renown	38	38	43.5	22.0	4.0	Msc.	75	1896	Alameda, Cal.	San Francisco, Cal.
111202		St. s.	RENSSELAER	5,124	3,827	454.0	50.0	28.5	I. f.		1900	Cleveland, Ohio.	Duluth, Minn.
111280		St. s.	Reporter	38	26	60.0	16.5	6.5	O. f.		1900	San Francisco, Cal.	San Francisco, Cal.
110857		St. p.	Roposo	29	14	58.0	11.6	7.8	Yot.		1890	Bristol, R. I.	Hartford, Conn.
21430		St. y.	Republic	639	388	146.0	33.2	11.4	For.		1863	Greenpoint, N. Y.	New York, N. Y.
110352		St. p.	Republic	1,285	978	272.9	37.0	10.8	I. p.		1878	Wilmington, Del.	Philadelphia, Pa.
110805		St. s.	REPUBLIC	2,316	1,877	291.8	40.2	21.2	I. p.		1890	Cleveland, Ohio.	Marquette, Mich.
111254		St. s.	Republic	88	80	80.0	22.0	5.0	I. p.		1899	Portland, Oreg.	Portland, Oreg.
111009		* St. p.	Resaca	80	80	127.0	18.0	4.0	I. p.		1892	Rome, Ga.	Mobile, Ala.
21443		St. s.	Rescue	153	76	103.5	20.0	12.0	O. t.		1864	Philadelphia, Pa.	New York, N. Y.
21535		St. s.	Rescue	20	14	52.1	13.5	5.5	I. t.		1864	Do.	Do.
110228		St. s.	Rescue	172	86	104.0	26.0	12.1	I. p.		1875	San Francisco, Cal.	San Francisco, Cal.
110630		* St. p.	Rescue	139	139	121.0	28.8	3.4	I. p.		1884	St. Louis, Mo.	Shieldsboro, Miss.
110688		St. s.	Rescue	37	18	66.6	15.5	6.2	I. t.		1885	Burlington, Vt.	Ogdenburg, N. Y.
110991		St. s.	Rescue	75	37	79.2	19.0	9.0	I. p.		1886	Camden, N. J.	Philadelphia, Pa.
110920		St. s.	Rescue	46	23	66.0	16.6	7.4	I. p.	80	1891	Baltimore, Md.	Baltimore, Md.
111215	K. P. B. N.	St. s.	Rescue	537	284	160.3	32.2	16.8	Wrk.		1899	Tottenville, N. Y.	New York, N. Y.
111236		St. s.	Rescue	27	10	48.6	14.4	5.2	I. t.		1898	Southend, Wash.	Pt. Townsend, Wash.
85242		* St. p.	Resolute	426	426	174.0	33.0	6.0	I. t.		1872	Pittsburg, Pa.	New York, N. Y.
110493		St. s.	Resolute	120	90	101.0	22.0	9.6	I. t.		1881	Fly Mountain, N. Y.	New Haven, Conn.
110510		* St. p.	Resolute	207	207	139.6	29.0	3.9	I. t.		1882	Pittsburg, Pa.	New Orleans, La.
110635		* St. p.	Resolute	264	205	134.7	29.0	5.5	I. t.		1884	Benicia, Cal.	San Francisco, Cal.
110747		St. s.	Resolute	91	44	104.0	23.5	10.8	O. f.		1887	Mill No. 4, Oreg.	Seattle, Wash.
110768		St. s.	Resolute	25	18	58.6	12.8	4.7	I. t.		1888	Kennebunk Port, Me.	Boston, Mass.
111373		St. s.	Resolute	24	12	52.0	12.5	5.0	I. t.		1900	Portland, Oreg.	Portland, Oreg.
110248		St. s.	Restless	53	26	75.9	16.0	6.0	I. t.		1875	New Orleans, La.	New Orleans, La.
110844		St. s.	Restless	27	18	43.3	12.9	5.2	I. t.		1889	Astoria, Oreg.	Pt. Townsend, Wash.
111226		St. s.	Reta	26	18	58.0	11.8	4.9	I. p.		1899	Prosper, Oreg.	Coos Bay, Oreg.
110487		* St. p.	Return	109	109	114.7	20.7	3.3	I. t.		1881	Bakers Landing, W. Va.	Pittsburg, Pa.
110376		St. s.	Reuben Foster	16	8	46.7	12.0	5.0	I. t.		1878	Baltimore, Md.	Baltimore, Md.
110699	K. D. J. P.	St. y.	Rova	159	111	137.7	20.5	8.5	Yot.	150	1886	Brooklyn, N. Y.	New York, N. Y.
110883	K. H. T. H.	St. y.	Roverlo	92	53	112.1	15.7	8.7	Yot.		1890	Greenpoint, N. Y.	Do.
111039		St. y.	Rox	6	6	57.5	7.8	3.9	Yot.		1893	Brooklyn, N. Y.	Do.
111082		St. s.	Rhoccan	16	12	57.0	12.0	3.9	I. p.		1895	South Haven, Mich.	Grand Haven, Mich.
110641		St. s.	Rhoda Emily	570	416	164.0	32.0	12.6	O. f.		1884	Tronton, Mich.	Cleveland, Ohio.
56488		St. s.	Rhoda Stewart	447	356	138.8	29.4	10.9	I. f.		1873	Algonac, Mich.	Port Huron, Mich.
111143		Ca. s.	Rhoda E. Crane	14	10	47.1	13.6	4.4	Msc.		1897	Stratford, Conn.	New York, N. Y.
110519		St. p.	Rhode Island	2,888	2,386	332.2	46.2	16.4	I. p.		1882	Noank, Conn.	Providence, R. I.
115997		St. y.	Rialto	34	23	70.2	13.4	5.8	Yot.		1884	Do.	New York, N. Y.
111325		St. s.	Richard B.	63	33	75.8	17.0	7.1	I. p.		1901	Vermillion, Ohio.	Sandusky, Ohio.
110174		* St. p.	Richard Borden	892	673	203.0	33.0	10.0	O. p.		1874	Bulls Ferry, N. J.	Providence, R. I.
111260		St. s.	RICHARD CROKER	155	105	100.5	21.6	10.4	I. t.		1900	New York, N. Y.	New York, N. Y.
110335	J. S. P. L.	St. s.	Richard Holyoke	181	90	115.6	24.3	11.8	O. t.		1877	Seabeck, Wash.	Seattle, Wash.
50508		St. s.	Richard Marlins	299	278	143.8	28.0	9.2	I. f.		1876	Sebewaing, Mich.	Detroit, Mich.
110971	K. L. G. F.	St. s.	RICHARD PECK	2,906	1,819	303.3	48.0	17.8	I. p.		1892	Wilmington, Del.	New Haven, Conn.
21532		St. s.	Richard Willing	351	291	165.5	23.0	8.2	I. p.		1855	Do.	Philadelphia, Pa.
110680		St. o. bt.	Richard K. Fox	131	105	95.2	17.0	9.0	I. f.		1885	Lockport, N. Y.	New York, N. Y.
110993		Na. s.	Richard K. Fox	10	8	38.5	10.3	4.8	Msc.		1890	New York, N. Y.	Do.
110802		St. s.	Richard W. Law	113	56	70.3	20.2	6.0	Oya.		1888	New Haven, Conn.	New Haven, Conn.
111197		Ca. s.	Richards	9	9	31.0	12.0	2.0	I. p.		1890	Antiquity, Ohio.	Paducah, Ky.
21824		St. bge.	Richmond	07	43	76.0	20.2	5.8	I. f.		1863	Chester, Pa.	Newark, N. J.
110086	J. M. H. W.	St. shp.	Richmond	1,437	1,101	206.0	33.0	21.0	O. p.	810	1873	Wilmington, Del.	New York, N. Y.
110788		St. s.	Richmond	21	15	50.2	12.0	3.7	I. p.		1888	Saugatick, Mich.	Chicago, Ill.
110862		St. p.	Richmond	865	648	205.0	56.2	11.3	I. p.	952	1899	Baltimore, Md.	Baltimore, Md.
111029		St. s.	Richmond	11	6	45.8	10.9	3.8	I. p.		1893	Chicago, Ill.	Galveston, Tex.
111281	K. P. Q. H.	St. s.	RICHMOND	401	196	135.0	27.5	15.7	O. t.	900	1899	Philadelphia, Pa.	New York, N. Y.
111283		St. s.	Richmond	135	77	99.5	23.5	11.5	I. t.		1900	San Francisco, Cal.	San Francisco, Cal.
110937		St. s.	Ridgewood	48	20	58.0	17.5	7.4	I. p.		1891	Athens, N. Y.	Norfolk, Va.
110484		St. s.	Ridgway Park	87	43	79.4	23.5	8.8	I. p.	100	1881	Wilmington, Del.	New York, N. Y.
111333		Ca. p.	Ridley	8	8	39.0	10.5	2.0	I. p.		1901	New Decatur, Ala.	Nashville, Tenn.
110825		St. bge.	Ringleader	06	89	108.4	18.0	7.0	I. f.		1889	Alexandria Bay, N. Y.	Cape Vincent, N. Y.
110303	J. S. D. D.	St. shp.	Rio Grande	2,550	2,047	289.5	39.2	21.6	O. p.	1,400	1876	Chester, Pa.	New York, N. Y.
111270		St. s.	Rio Vista	13	10	46.0	9.0	3.2	I. p.		1900	Stockton, Cal.	San Francisco, Cal.
110596		St. s.	Ripple	15	9	43.7	11.1	4.1	Msc.		1883	Noank, Conn.	New York, N. Y.
110758		St. s.	Ripple	36	18	48.0	16.2	5.2	Oya.		1887	South Norwalk, Conn.	Bridgport, Conn.
111147		St. s.	Rita McDonald	69	47	72.0	21.4	8.0	I. t.		1897	West Bay City, Mich.	Chicago, Ill.
110065		St. s.	Rival	28	13	60.0	14.5	5.8	I. t.		1860	Stockton, Cal.	San Francisco, Cal.

* Formerly st. p. W. D. Smith.
 * Formerly st. s. Artisan.

* Formerly st. s. Columbia.

* Formerly { a st. s. Columbia.
 { b U. S. S. Berberry.

* Formerly st. p. George Lysle.
 * Formerly st. y. Sakonnet.

MERCHANT STEAM VESSELS OF THE UNITED STATES—Continued.

Official No.	Signal letters.	Rig.	Name of vessel.	Gross tonnage.	Net tonnage.	Length.	Breadth.	Depth.	Service.	Indicated horsepower.	When built.	Where built.	Home port (where permanent document issues).
						Feet.	Feet.	Feet.					
110351	J. T. C. K.	St. y.	Rival.....	91	62	94.4	17.0	8.2	Yot.	1878	Brooklyn, N. Y.	New York, N. Y.
110792		St. s.	Rival.....	266	203	139.0	32.0	10.2	O. p.	250	1888	San Francisco, Cal.	San Francisco, Cal.
110489		St. s.	River Belle.....	6	6	34.2	8.6	4.0	I. p.		1881	Bangor, Me.	Bath, Me.
21455	H. Q. J. S.	St. p.	River Queen.....	578	420	181.1	28.5	9.0	I. p.		1864	Keyport, N. J.	Washington, D. C.
31680		St. s.	River Queen.....	82	41	82.9	17.0	7.0	I. p.		1866	Marine City, Mich.	Chicago, Ill.
21950		St. p.	Riverside.....	51	30	55.0	20.0	5.7	Per.		1870	Esopus, N. Y.	Albany, N. Y.
110588		St. s.	Riverside.....	72	41	83.5	17.5	5.6	I. p.		1887	Philadelphia, Pa.	Philadelphia, Pa.
110905		St. s.	Riverside.....	97	72	75.3	20.0	5.9	I. p.		1892	Wilmington, Del.	New York, N. Y.
110974		St. s.	Riverside.....	124	90	84.6	19.0	6.3	I. p.		1892	Buffalo, N. Y.	Buffalo, N. Y.
111698	K. M. N. F.	St. s.	Riverside.....	452	372	141.5	27.1	10.3	I. p.		1895	Chester, Pa.	Philadelphia, Pa.
111227	K. P. F. R.	Na. y.	Roamer.....	55	55	77.0	26.0	4.0	Yct.		1899	Beaufort, N. C.	Beaufort, N. C.
111310	K. Q. J. S.	Ca. y.	Roamer.....	30	25	61.2	12.2	4.7	Yct.		1900	New York, N. Y.	New York, N. Y.
111253		St. p.	Roann.....	39	39	70.0	10.0	3.6	I. p.		1899	Lyon, Iowa	La Crosse, Wis.
21086		St. s.	Roanoke.....	546	331	164.6	27.4	9.3	O. p.		1871	Wilmington, Del.	Philadelphia, Pa.
110515	J. V. T. N.	St. s.	Roanoke.....	2,354	1,654	267.0	40.5	16.4	O. p.		1882	Chester, Pa.	Chicago, Ill.
110742		St. s.	Roberts.....	48	24	75.6	18.2	6.6	O. p.		1887	San Francisco, Cal.	Yaqima, Oreg.
111193		St. p.	Robble.....	43	25	50.0	10.6	2.0	I. p.		1899	Madison, Ind.	New Orleans, La.
110463		St. s.	Robble Dunham.....	34	17	55.4	16.6	7.3	I. p.		1851	Chicago, Ill.	Chicago, Ill.
111072		St. p.	Robert.....	42	32	71.0	21.7	3.8	I. p.		1884	Butland, Fla.	Cedar Keys, Fla.
111282		Ca. s.	Robert E.....	11	10	35.5	12.1	4.1	I. f.		1900	Sweetwater, N. J.	Bridgeton, N. J.
111135		St. s.	Robert T.....	34	17	65.0	13.0	10.0	I. t.		1896	Holena, Ark.	Memphis, Tenn.
111270		Ca. s.	Robert W.....	13	9	41.3	12.6	4.4	I. t.		1900	Mount Pleasant, S. C.	Charleston, S. C.
111335		Ca. s.	Robert Barron.....	13	9	44.4	10.3	4.1	I. t.		1901	Astoria, Oreg.	Portland, Oreg.
110462		St. s.	Robert Burnett.....	53	27	72.0	17.4	7.6	I. t.		1881	Newburgh, N. Y.	New York, N. Y.
110543		St. p.	Robert Dodda.....	128	124	128.5	25.0	3.7	I. p.		1882	South Stillwater, Minn.	Took Island, Ill.
111263	K. P. Q. J.	St. s.	Robert Dollar.....	798	543	199.0	38.0	13.1	O. p.		1900	Hoguin, Wash.	San Francisco, Cal.
111037		St. s.	Robert Downey.....	25	12	52.7	14.7	6.8	I. t.		1893	Buffalo, N. Y.	Buffalo, N. Y.
21304		St. s.	Robert Dunbar.....	11	5	42.7	11.3	6.3	I. t.		1867	Do.	Do.
111129		St. s.	Robert Emmett.....	32	18	65.0	16.0	6.5	I. t.		1883	Reche, Wis.	Port Huron, Mich.
110456		St. p.	ROBERT FULTON.....	4,210	3,181	424.6	45.8	27.8	I. p.		1896	Wyandotte, Mich.	Duluth, Minn.
110780		St. p.	ROBERT GARRETT.....	437	373	125.7	42.6	10.8	Per.		1881	Baltimore, Md.	Baltimore, Md.
110672		St. s.	ROBERT HADDON.....	1,592	1,124	225.2	61.0	14.0	Per.	1,200	1886	Do.	New York, N. Y.
110205		St. p.	Robert Haddon.....	87	43	83.7	19.2	9.2	I. p.		1892	Athens, N. Y.	Do.
110043		St. s.	Robert Harris.....	36	36	68.2	14.0	4.5	I. p.		1872	Burlington, Iowa	La Crosse, Wis.
111044		St. p.	Robert Holland.....	423	319	150.0	30.0	11.4	I. t.		1872	Marine City, Mich.	Port Huron, Mich.
111180		St. p.	Robert Jenkins.....	242	147	132.0	22.0	4.4	I. t.		1893	Pittsburg, Pa.	Pittsburg, Pa.
111242		St. p.	Robert Kerr.....	718	409	176.1	35.4	5.9	I. p.		1898	Seattle, Wash.	Tacoma, Wash.
111153		St. p.	Robert McKimley.....	140	92	134.0	22.9	4.2	I. t.		1899	Pittsburg, Pa.	Pittsburg, Pa.
110774	K. J. G. O.	St. s.	Robert Main.....	93	63	95.0	10.5	7.0	I. p.		1897	Roundout, N. Y.	Buffalo, N. Y.
110550		St. s.	Robert Mills.....	1,700	1,522	258.0	40.2	20.2	I. p.		1888	Buffalo, N. Y.	Buffalo, N. Y.
110103		St. s.	Robert Pottis.....	31	20	46.9	16.8	5.1	O. y.		1893	New Haven, Conn.	Providence, R. I.
111208		St. s.	Robert Robinson.....	74	50	70.0	18.4	9.0	I. t.		1872	Philadelphia, Pa.	New York, N. Y.
110770		St. c. ht.	Robert Robinson.....	36	27	64.6	15.8	6.0	I. t.		1898	New Baltimore, N. Y.	Albany, N. Y.
21710		St. s.	Robert Rogers.....	142	111	92.8	17.8	9.0	I. t.		1888	Lockport, N. Y.	New York, N. Y.
111315		St. p.	Robert Tarrant.....	41	20	69.0	14.0	7.0	I. t.		1898	Chicago, Ill.	Chicago, Ill.
110146		St. s.	Robert Taylor.....	128	119	110.0	27.1	5.0	I. t.		1901	Higginsport, Ohio	Cincinnati, Ohio.
110518		St. s.	Robert Turner.....	34	20	73.0	13.9	6.0	I. t.		1873	Baltimore, Md.	Moble, Ala.
111116		St. s.	Robert Wallace.....	1,189	905	209.4	36.2	17.9	I. f.		1882	Cleveland, Ohio.	Cleveland, Ohio.
110491		St. s.	Robert White.....	35	24	64.6	15.3	7.1	I. t.		1896	Athens, N. Y.	New York, N. Y.
111172		St. s.	Robert A. Packer.....	921	770	209.0	33.8	16.1	I. f.		1881	Bay City, Mich.	Chicago, Ill.
110778		St. s.	ROBERT A. VAN WYCK.....	203	138	102.0	24.0	12.6	Frh.		1898	Candor, N. J.	New York, N. Y.
111257		St. s.	Robert O. Wentz.....	335	267	141.0	30.0	10.6	I. f.		1896	Gibraltar, Mich.	Grand Haven, Mich.
110440		St. s.	Robert E. Burke.....	73	49	84.3	20.7	6.3	I. t.		1899	Manitowoc, Wis.	Milwaukee, Wis.
111104		St. p.	Robert E. Lee.....	59	28	67.0	17.0	4.5	I. t.		1880	Philadelphia, Pa.	Norfolk, Va.
111051		St. s.	Robert I. Petty.....	637	506	238.0	38.0	5.0	I. p.		1897	Jeffersonville, Ind.	Memphis, Tenn.
110530		St. s.	Robert H. Cook.....	60	30	69.3	18.1	7.8	I. p.		1893	Tottenville, N. Y.	New York, N. Y.
110841		St. s.	Robert H. Hebard.....	157	78	102.0	21.0	9.0	I. t.		1882	Buffalo, N. Y.	Plattsburg, N. Y.
110831	K. G. M. L.	St. s.	Robert H. Sayre.....	05	32	68.8	18.4	10.0	I. t.		1880	Do.	Buffalo, N. Y.
110760		St. s.	Robert L. Fryer.....	140	70	95.9	22.0	11.3	I. t.		1880	Brooklyn, N. Y.	Buffalo, N. Y.
19319		St. s.	Robert M. Day.....	1,810	1,451	281.1	41.4	20.0	I. f.		1898	West Bay City, Mich.	Perth Amboy, N. J.
110732		St. s.	Robert R. Rhodes.....	20	13	63.0	14.5	5.8	I. t.		1870	Philadelphia, Pa.	Buffalo, N. Y.
110960		St. s.	Robert S. Bradley.....	1,576	1,286	416.0	40.0	19.3	I. t.		1887	Cleveland, Ohio.	New York, N. Y.
111211		St. s.	Robert and Edwin.....	121	60	83.0	20.0	10.4	I. t.		1892	Candor, N. J.	Cleveland, Ohio.
111204		St. s.	ROBERT W. E. BUNSEN.....	30	10	56.5	14.4	7.1	I. t.		1899	East Boothbay, Me.	Boston, Mass.
110296		St. s.	Rob Roy.....	5,181	4,012	439.0	50.2	25.3	I. f.		1900	Chicago, Ill.	Portland, Me.
111125		St. p.	Rob Roy.....	14	7	48.5	12.0	4.8	Frh.	67	1886	Ashtabula, Ohio	Duluth, Minn.
111340		St. s.	Rob Roy.....	34	34	69.0	10.1	3.6	I. p.		1896	Commerce, Mo.	Grand Haven, Mich.
110873		St. s.	Rob E. Goodhill.....	5	3	36.0	8.3	4.0	I. p.		1901	Burlington, Iowa	St. Louis, Mo.
111295		Ca. s.	Robina.....	17	8	48.7	13.0	4.5	Frh.		1890	Erie, Pa.	Burlington, Iowa.
110438		St. s.	Robina.....	6	5	29.4	9.3	3.3	Meo.		1900	Bridgeton, Conn.	Cleveland, Ohio.
110870		St. s.	Rochester.....	2,220	2,046	206.0	40.8	16.0	I. f.		1880	Buffalo, N. Y.	New York, N. Y.
		St. s.	Rochester.....	118	59	90.0	22.2	9.8	I. t.		1890	Philadelphia, Pa.	Buffalo, N. Y.

¹ Formerly st. y. (a) Rival. (b) Inanda.

² Formerly st. s. (a) Robert Emmett. (b) U. S. Engineer Dept. Colonel Graham.

³ Formerly st. s. (a) Robert Holland. (b) Br. Northern Queen.

⁴ Formerly st. s. O. V. Coffin.

MERCHANT STEAM VESSELS OF THE UNITED STATES—Continued.

Official No.	Signal letters.	Rig.	Name of vessel.	Gross tonnage.	Net tonnage.	Length.	Breadth.	Depth.	Service.	Indicated horsepower.	When built.	Where built.	Home port (where permanent document issued).
						Feet.	Feet.	Feet.					
06051		St. s.	Roche Harbor	87	59	50.4	15.6	6.1	I. t.		1838	Tacoma, Wash.	Tacoma, Wash.
110389		St. p.	Rockaway	520	361	150.0	32.0	10.5	Fer.		1879	Wilmington, Del.	New York, N. Y.
110444		St. s.	Rockaway	34	17	61.0	14.3	6.2			1880	San Francisco, Cal.	San Francisco, Cal.
110589		St. s.	Rockaway	92	62	79.5	25.5	7.7	I. f.		1883	Rockaway, N. Y.	Newark, N. J.
111162		St. p.	Rock City	83	53	75.0	24.7	3.8	I. p.		1897	Nashville, Tenn.	Memphis, Tenn.
111177		St. p.	Rock Island	633	336	134.0	32.2	5.9	I. p.		1898	Seattle, Wash.	Rock Island, Ill.
110258		St. s.	Rockland	13	7	63.0	13.2	3.8	Fer.		1875	Philadelphia, Pa.	New York, N. Y.
110581		St. s.	Rockland	135	79	98.9	16.5	6.7	I. p.		1883	Boston, Mass.	Rockland, Me.
110767		St. p.	Rockland	393	304	129.4	31.7	6.7	Fer.		1888	Athens, N. Y.	New York, N. Y.
21300		St. s.	Rolla	49	24	63.4	20.2	6.3	I. t.		1862	St. Louis, Mo.	Shieldsboro, Miss.
111314		St. s.	Roma	15	10	57.0	13.0	4.0	I. p.		1900	Monroe, Mich.	Detroit, Mich.
93832		St. s.	Roman	23	11	50.6	15.2	5.8	I. f.		1881	Philadelphia, Pa.	Baltimore, Md.
110932		St. s.	ROMAN	2,348	1,875	296.2	40.4	21.1	I. p.		1891	Cleveland, Ohio.	Duluth, Minn.
111444		St. p.	Romana	15	15	54.6	11.0	3.2	Fer.		1893	Oaago City, Mo.	St. Louis, Mo.
110816		St. s.	Romeo	01	41	70.8	17.0	6.7	I. p.		1889	West Bay City, Mich.	Lake Charles, La.
110977		St. s.	Rondout	42	21	70.3	14.0	8.5	I. p.		1885	Rondout, N. Y.	New York, N. Y.
10901		St. p.	Rosa	89	54	106.2	27.0	6.4	I. p.		1853	New York, N. Y.	Do.
111022	K. L. Q. F.	St. p.	Rosalie	318	226	136.5	20.6	10.0	O. p.		1893	Alameda, Cal.	Pt. Townsend, Wash.
111179	K. N. J. Q.	St. s.	Rosalie	15	14	42.9	12.0	5.3	Yct.		1898	New York, N. Y.	Hartford, Conn.
111189		St. s.	Rosalie	22	10	47.0	13.5	5.0	I. t.		1898	Millford, Del.	Alexandria, Va.
111231		St. s.	Rosalie	14	13	36.9	12.4	6.1	Yct.		1899	Brooklyn, N. Y.	New York, N. Y.
111271	K. P. R. V.	St. s.	Rosalie	70	60	79.0	20.2	8.9	Yct.		1900	Noank, Conn.	Hartford, Conn.
126376	K. D. M. B.	St. s.	Rosalie	500	340	144.8	23.4	10.0	I. f.		1880	Port Jefferson, N. Y.	New York, N. Y.
111062		St. s.	Rosalie B	18	0	61.6	11.0	4.5	I. p.		1893	Detroit, Mich.	Detroit, Mich.
110835		St. s.	Rosaline	38	19	61.9	16.0	6.8	I. t.		1889	Saugatuck, Mich.	Chicago, Ill.
111297		St. s.	Rosamond	24	11	50.0	15.8	7.7	Yct.		1899	Ean Claire, Wis.	Milwaukee, Wis.
111136	K. M. W. V.	St. s.	Rose	47	32	74.9	13.2	8.3	Yct.		1897	New York, N. Y.	New York, N. Y.
111322		St. p.	Rose	9	9	41.0	12.0	2.6	I. t.		1899	Vevay, Ind.	Evansville, Ind.
110734		St. s.	Rosebelle	10	6	44.0	8.8	3.0	I. t.		1886	Baltimore, Md.	Boston, Mass.
110319		St. p.	Rosalud	280	286	177.4	31.3	4.0	Fer.		1877	Pittsburg, Pa.	Omaha, Neb.
110329		St. p.	Rosedale	938	677	216.0	34.2	10.0	I. p.		1877	Norfolk, Va.	Bridgeport, Conn.
111052		St. s.	Rose Ada	72	36	54.3	16.2	2.0	I. f.		1893	Kissimmee, Fla.	Tampa, Fla.
111313		St. s.	Rose Hagan	17	11	43.7	15.2	5.2	I. t.		1900	Bordentown, N. J.	Philadelphia, Pa.
111087		St. p.	Rose Hita	215	135	150.0	28.0	3.8	I. p.		1895	Jeffersonville, Ind.	Pittsburg, Pa.
110810		St. p.	Rose M. Stokes	62	62	109.5	32.2	3.4	I. t.		1888	Berwick, La.	Brahear, La.
110724		St. s.	Roswell P. Flower	1,593	1,165	204.0	38.1	17.7	I. f.		1887	Milwaukee, Wis.	Milwaukee, Wis.
110558		St. s.	Roulette	83	45	82.0	23.2	10.0	Feh.		1884	Boston, Mass.	New York, N. Y.
110733		St. s.	Routanana	1,837	1,441	273.5	39.5	21.1	I. f.		1887	West Bay City, Mich.	Cleveland, Ohio.
111277		St. s.	Rover	44	15	43.0	14.3	6.3	I. t.		1899	Long Island City, N. Y.	New York, N. Y.
111344		St. p.	Rover	44	30	62.0	14.0	5.0	I. t.		1901	Hilo, Hawaii	Hilo, Hawaii.
111157		St. p.	Rowena	31	31	70.8	18.2	3.8	I. t.		1897	Bloxi, Miss.	Shieldsboro, Miss.
111311		St. s.	ROWENA	35	24	56.0	14.4	6.6	Feh.		1900	Ferryburg, Mich.	Cleveland, Ohio.
111132		St. p.	Roy	49	24	59.0	15.5	6.5	I. p.		1896	Flak, Mo.	Memphis, Tenn.
111295		St. s.	Roy	46	25	68.2	14.4	7.9	I. t.		1897	Portsmouth, Va.	Norfolk, Va.
111228		St. p.	Roy II	7	5	31.0	10.2	3.3			1899	Pennagrove, N. J.	Camden, N. J.
111236		St. p.	Roy S	14	14	50.0	14.0	2.0			1899	Meredonia, Ill.	Evansville, Ind.
110737		St. s.	Royal	20	10	51.6	13.7	5.5	I. t.		1887	Nashville, Tenn.	Nashville, Tenn.
110898		St. s.	Royal	59	29	75.0	20.6	8.2	I. t.		1887	Brooklyn, N. Y.	Fall River, Mass.
111305		St. s.	Royal	22	14	42.9	14.2	6.5	I. t.		1891	Bentola, Cal.	San Francisco, Cal.
110249		St. s.	Royal Arch	27	16	51.5	14.5	6.2	I. t.		1874	Long Island City, N. Y.	New York, N. Y.
110520		St. s.	Royal J. Gram	19	9	50.0	12.0	7.0	I. t.		1882	Baltimore, Md.	Savannah, Ga.
110486		St. s.	Rube Richards	816	594	178.2	33.3	17.7	I. f.		1881	East Saginaw, Mich.	Port Huron, Mich.
110412		St. s.	Ruly	17	12	53.0	10.3	3.9	I. t.		1880	Manitowoc, Wis.	Cleveland, Ohio.
110531		St. s.	Ruly	9	7	47.0	8.6	3.9	Mer.		1882	St. Simon Island, Ga.	Jacksonville, Fla.
110728		St. s.	Ruly	33	16	54.8	14.1	6.2	I. t.		1886	Philadelphia, Pa.	New York, N. Y.
110818		St. s.	Ruly	17	12	51.4	14.2	4.9	I. t.		1889	Saugatuck, Mich.	Chicago, Ill.
111230		St. p.	Ruly	61	61	118.8	22.0	2.8	I. f.		1889	Manitowoc, Mich.	Grand Haven, Mich.
110756		St. s.	Ruel Rows	147	73	81.5	20.0	7.4	Oys.		1887	Rush Point, La.	New Orleans, La.
110486		St. s.	Rufus P. Ranney	1,392	1,169	247.6	36.3	17.9	I. f.		1881	Stratford, Conn.	New Haven, Conn.
21529		St. s.	Ruggles	163	133	123.7	17.7	7.1	Lgt.		1858	Cleveland, Ohio.	Cleveland, Ohio.
110363		St. s.	Runaway	24	16	84.0	13.0	4.8	I. p.		1874	Buffalo, N. Y.	New York, N. Y.
111085		St. s.	Rung Bros	8	5	50.0	9.0	3.7	Feh.		1894	Buffalo, N. Y.	Baltimore, Md.
110828		St. p.	Rush	127	127	117.0	36.0	3.2	Fer.		1890	Buffalo, N. Y.	Buffalo, N. Y.
111350		St. p.	Rush	15	15	54.0	9.9	3.8	Yct.		1891	Jeffersonville, Ind.	Eric, Pa.
111275		St. s.	Russell T.	22	16	50.0	14.2	4.6			1890	Shoeters Island, N. Y.	Louisville, Ky.
111202		St. p.	Russell Lord	265	186	160.0	30.0	5.0	I. t.		1898	Greenport, N. Y.	New York, N. Y.
110472		St. s.	Russell Sage	1,224	1,104	218.0	32.8	13.4	I. f.		1881	Pittsburg, Pa.	Paducah, Ky.
110663		St. s.	Rustler	1,501	1,334	231.7	35.7	13.3	I. p.		1872	Buffalo, N. Y.	Detroit, Mich.
110744	K. J. F. G.	St. s.	Rustler	30	15	53.0	13.4	4.0	I. p.		1887	do.	Duluth, Minn.
												Hoquiam, Wash.	Pt. Townsend, Wash.

¹ Formerly at. s. Harry Lynn.
² Formerly (a) U. S. Q. M. D. at. s. Splitbro.
³ Formerly (b) U. S. S. Hynchuth.

⁴ Formerly at. p. Henry V. Lesley.
⁵ Formerly at. p. George Hirkbeck, Jr.
⁶ Formerly at. s. City of Bridgeport.

⁷ Formerly at. y. Raynham.
⁸ Formerly at. s. (a) Runaway.
⁹ Formerly at. s. (b) U. S. Engineer Runaway.

MERCHANT-STEAM VESSELS OF THE UNITED STATES—Continued.

Official No.	Signal letters.	Rtg.	Name of vessel.	Gross tonnage.	Net tonnage.	Length.	Breadth.	Depth.	Service.	Indicated horsepower.	When built.	Where built.	Home port (where permanent document issues).
111024		St. s.	Rustler	47	39	65.4	14.3	5.7	I. p.	1893	Seattle, Wash.	Juneau, Alaska.
111192		St. s.	Rustler	18	12	44.8	11.4	5.4	I. t.	1898	Laconner, Wash.	Seattle, Wash.
3190		St. y.	Ruth	28	18	73.5	13.0	4.4	Vol.	1882	Camden, N. J.	Ogdensburg, N. Y.
92141		St. p.	Ruth	27	27	72.0	16.4	4.0	I. t.	1889	Patterson, La.	Irishear, La.
110801		St. p.	Ruth	80	63	81.0	26.0	4.0	I. p.	1888	Conway, S. C.	Georgetown, S. C.
110809		St. p.	Ruth	319	217	160.0	31.5	5.0	I. p.	1888	Paducah, Ky.	Vicksburg, Miss.
110967		St. p.	Ruth	60	60	97.2	18.0	3.7	I. p.	1892	Wabasha, Minn.	Do.
111026		St. p.	Ruth	131	131	136.5	24.5	4.4	I. p.	1893	Marletta, Ohio	Wheeling, W. Va.
111059		St. s.	Ruth	188	117	103.3	23.7	7.9	I. p.	1894	Rockland, Mo.	Mt. Desert Ferry, Mo.
111103		St. p.	Ruth	515	388	156.4	34.0	4.0	I. p.	1895	Portland, Oreg.	Portland, Oreg.
111154		St. p.	Ruth	42	42	89.0	19.2	3.4	I. p.	1897	Caryville, Fla.	Pensacola, Fla.
111155		St. p.	Ruth	14	10	40.6	10.0	2.9	I. p.	1893	San Francisco, Cal.	Coos Bay, Oreg.
111184		St. s.	Ruth	577	437	151.0	33.5	10.7	O. p.	1898do	San Francisco, Cal.
111214		St. p.	Ruth	59	44	58.2	14.0	3.0	I. t.	1890	Shawneetown, Ill.	Evansville, Ind.
111264		St. p.	Ruth No. 2	10	10	42.0	8.0	3.3	I. p.	1890	Arkansas City, Ark.	Do.
111093		St. s.	Ruth E.	34	23	62.4	18.2	4.8	I. t.	1895	Satsuma Heights, Fla.	Jacksonville, Fla.
111181		St. lgo.	Ruth B. Lute	148	91	95.0	21.8	7.6	I. f.	1898	Wilmington, Del.	Providence, R. I.
111334		St. lgo.	Ruth E. Pember	95	54	92.3	22.8	9.7	Fsh.	1901	Tottenville, N. Y.	New York, N. Y.
M.													
110840		St. s.	S. L'Hommedieu	100	68	74.0	20.0	9.3	I. p.	1898	Noank, Conn.	New York, N. Y.
110644	K. M. C. D.	St. s.	S. Oteri	1,043	600	224.8	31.3	15.8	O. p.	1881	Middlesboro, England	Do.
22814		St. p.	S. A. McCall	207	130	132.5	22.0	7.0	I. p.	1893	Boston, Mass.	Petersburg, Va.
110666		St. s.	S. A. McCaulley	92	46	81.7	19.0	8.0	I. t.	145	1885	Philadelphia, Pa.	Philadelphia, Pa.
115837		St. s.	S. B. Barker	176	131	96.2	17.0	8.7	I. p.	1882	Grand Haven, Mich.	Chicago, Ill.
116983		St. s.	S. B. Greason	148	67	93.0	27.3	7.0	I. f.	1900	Tottenville, N. Y.	New York, N. Y.
110660		St. p.	S. B. Mathews	200	164	101.1	30.0	5.5	I. f.	1895	San Francisco, Cal.	San Francisco, Cal.
23957		St. s.	S. C. Baldwin	412	356	160.0	30.0	11.0	I. f.	1871	Detroit, Mich.	Toledo, Ohio.
115116		St. s.	S. C. Clubb	52	29	85.0	18.8	6.3	I. p.	1872	Metropolis, Ill.	St. Louis, Mo.
116710		St. s.	S. O. Hart	63	43	73.7	18.0	8.4	I. p.	180	1896	Baltimore, Md.	New Bedford, Mass.
118340		St. s.	S. O. Reynolds	1,895	1,604	255.0	40.1	21.5	I. f.	1890	Buffalo, N. Y.	Detroit, Mich.
118358		St. s.	S. O. Schenck	126	63	90.0	21.0	10.9	I. t.	1890do	Buffalo, N. Y.
116999		St. s.	S. D. Combes	80	58	73.7	25.4	6.7	O. f.	1900	E. Rockaway, N. Y.	New York, N. Y.
115195		St. s.	S. E. Smith	7	7	45.0	10.3	2.9	Oya.	1870	Milford, Conn.	Stamford, Conn.
118776		St. p.	S. E. Spring	154	83	93.7	19.0	4.8	I. p.	1881	East Deering, Mo.	New York, N. Y.
116073		St. s.	S. F. Sprague	11	10	33.0	13.6	3.5	Wat.	1885	Freeport, N. Y.	Perth Amboy, N. J.
116001		St. s.	S. G. Hammond	12	6	50.0	13.0	4.3	I. t.	1884	Cedar Bayou, Tex.	Galveston, Tex.
22263		St. s.	S. J. Macy	30	18	67.8	16.2	6.0	I. t.	1863	Wilmington, Del.	Bath, Me.
126125		St. s.	S. K. Martin	302	240	152.0	28.0	11.0	I. f.	1883	Benton Harbor, Mich.	Port Huron, Mich.
116643		St. c. bt.	S. L. Clark	125	88	91.0	17.7	9.6	I. f.	1894	Phoenix, N. Y.	New York, N. Y.
115925		St. s.	S. L. Crosby	103	51	90.8	22.5	9.0	I. t.	1883	Philadelphia, Pa.	Albany, N. Y.
116717		St. s.	S. M. Fossett	628	427	139.5	31.0	21.0	I. t.	1896	Toledo, Ohio	Milwaukee, Wis.
115722		St. s.	S. M. Stephenson	546	426	166.2	33.0	12.0	I. f.	1880	Manitowoc, Wis.	Grand Haven, Mich.
100616		St. p.	S. O. Co. No. 1	128	84	91.0	22.2	9.7	I. t.	150	1889	Newburgh, N. Y.	New York, N. Y.
130705	K. N. S. F.	St. s.	S. O. Co. No. 2	157	84	98.1	22.0	10.1	O. t.	600	1898	Philadelphia, Pa.	Do.
100790		St. s.	S. O. Co. No. 3	94	47	84.0	21.1	9.8	O. t.	150	1890	Athens, N. Y.	Do.
77354	K. P. C. L.	St. s.	S. O. Co. No. 4	145	99	85.0	22.5	10.7	I. t.	500	1899	Camden, N. J.	Do.
127085		St. s.	S. O. Co. No. 5	112	56	80.5	21.7	9.5	O. t.	1894	Newburg, N. Y.	Do.
111121		St. s.	S. O. Co. No. 6	89	60	72.9	18.0	9.6	I. t.	250	1890	Philadelphia, Pa.	Do.
167516		St. s.	S. O. Co. No. 7	117	79	84.6	19.0	3.8	O. t.	1898do	Do.
146035		St. s.	S. O. Co. No. 8	71	35	70.0	19.6	8.5	I. t.	1892	Tottenville, N. Y.	Do.
127275		St. s.	S. O. Co. No. 9	62	42	63.7	18.2	7.4	I. t.	1898	Newburg, N. Y.	Do.
150480		St. s.	S. O. Co. No. 10	48	24	69.0	17.7	7.9	I. t.	1880	South Brooklyn, N. Y.	Do.
86436		St. s.	S. O. Co. No. 11	62	28	70.9	18.0	8.0	I. t.	1898	Wilmington, Del.	Do.
116478		St. s.	S. O. Dixon	29	14	52.7	15.4	7.0	I. t.	1892	Manitowoc, Wis.	Milwaukee, Wis.
117036		St. p.	S. P. Gillett	96	96	121.0	28.0	3.4	I. t.	1901	Jeffersonville, Ind.	Evansville, Ind.
117017		St. s.	S. R. Callaway	175	119	94.7	23.1	11.1	I. t.	1901	Newburg, N. Y.	New York, N. Y.
113325		St. s.	S. R. Kirby	2,338	1,823	294.0	42.0	21.0	I. f.	1890	Wyandotte, Mich.	Detroit, Mich.
22788		St. s.	S. R. St. John	54	28	65.4	17.0	6.8	I. t.	1864	Wilmington, Del.	New York, N. Y.
115901		St. s.	S. S. Brewster	50	25	77.5	18.5	7.6	I. p.	1883	Port Jefferson, N. Y.	Jacksonville, Fla.
118206		St. s.	S. S. Burton	33	10	44.0	14.0	3.0	Ptd.	1888	Erie, Pa.	Erie, Pa.
23450		St. s.	S. S. Coe	31	15	68.0	15.0	6.0	I. t.	1868	Buffalo, N. Y.	Milwaukee, Wis.
116558		St. s.	S. S. Curry	3,290	2,608	300.0	45.0	20.8	I. p.	1893	West Bay City, Mich.	Cleveland, Ohio.
76049		St. s.	S. S. Prentiss	61	42	70.0	10.0	7.0	I. t.	1878	Pittsburg, Pa.	Pittsburg, Pa.
115872		St. s.	S. S. Stone	68	34	64.1	17.0	9.4	I. t.	1882	Cleveland, Ohio.	Cleveland, Ohio.
118206		St. s.	S. S. Wilhelm	683	491	185.0	35.0	13.8	I. f.	1889	West Bay City, Mich.	Chicago, Ill.
23118		St. s.	S. S. Wyckoff	267	160	120.0	24.0	7.0	I. p.	1864	Greenpoint, N. Y.	Perth Amboy, N. J.

¹ Formerly st. v. Brunette.

² Formerly "st. p. Mary Rose.

³ Formerly { a British st. s. S. J. Oteri.

⁴ Formerly { b Italian st. s. S. Oteri.

⁵ Formerly { c American st. s. S. Oteri.

⁶ Formerly { d British st. s. S. Oteri.

^a st. p. { C. W. Thomas.

^b U. S. Q. M. D. { C. W. Thomas.

^c st. p. Sunbeam.

^d U. S. L. H. Dandellon.

^e Formerly st. s. City of St. Joseph.

^f Formerly st. s. Astral.

¹ Formerly st. s. National.

² Formerly st. s. Aome.

³ Formerly st. s. Jack Dykman.

⁴ Formerly st. s. Comet.

⁵ Formerly st. s. Radlant.

⁶ Formerly st. s. De Witt C. Ivins.

⁷ Formerly st. s. Tea Rose.

⁸ Formerly st. s. Charles F. Engels.

⁹ Formerly st. s. Pearl.

¹⁰ Formerly st. s. Gem.

¹¹ Formerly st. s. J. B. O'Brien.

¹² Composite.

MERCHANT STEAM VESSELS OF THE UNITED STATES—Continued.

Official No.	Signal letters.	Rig.	Name of vessel.	Gross tonnage.	Net tonnage.	Length.	Breadth.	Depth.	Service.	Indicated horsepower.	When built.	Where built.	Home port (where permanent document issues).
						Feet.	Feet.	Feet.					
116802	K. N. R. W.	St. a.	S. T. MORGAN	1,836	1,122	265.0	41.0	21.2	O. f.		1898	Wilmington, Del.	Richmond, Va.
116244		St. a.	S. W. Geo	62	31	74.0	17.1	9.9	I. f.		1888	Buffalo, N. Y.	Buffalo, N. Y.
116554		St. p.	S. W. Smith	320	278	110.6	40.8	8.5	Fer.		1877	Baltimore, Md.	Baltimore, Md.
116425		St. p.	S. H. H. Clark	711	711	210.0	37.6	6.2	I. f.		1891	Madison, Ind.	St. Louis, Mo.
116912		St. a.	S. Thos. Brown	58	33	80.0	18.5	7.5	I. f.		1883	Wilmington, Del.	Fall River, Mass.
141027	K. G. N. S.	St. shp.	SABINE	3,328	2,478	314.0	46.2	20.3	O. p.	2,000	1889	Chester, Pa.	New York, N. Y.
116957		St. p.	Saccharine	218	218	145.7	33.9	4.8	I. p.		1883	New Orleans, La.	New Orleans, La.
116207		St. a.	Sachem	730	542	187.0	33.5	12.8	I. f.		1889	Grand Haven, Mich.	Toledo, Ohio.
116904		St. a.	SACHEM	195	132	110.3	24.0	10.0	I. p.		1900	Baltimore, Md.	Hartford, Conn.
116982		St. a.	Sacramento	2,360	1,603	308.2	42.6	21.2	I. f.		1895	West Bay City, Mich.	Duluth, Minn.
23951		St. a.	Sadie	10	5	40.5	10.6	4.5	I. f.		1871	Redhook, N. Y.	Boatun, Mass.
116958		Ca. a.	Sadie	8	6	35.8	10.2	3.2	I. f.		1893	Charleston, S. C.	Charleston, S. C.
116998		St. a.	Sadie B.	54	33	80.0	15.0	4.7	I. p.		1895	Portland, Oreg.	Portland, Oreg.
116433		Ca. a.	Sadie K.	7	7	30.2	12.4	4.2	Oya.		1883	Coseob, Conn.	Buffalo, N. Y.
116904		St. p.	Sadie E.	8	8	50.2	8.7	2.6	I. p.		1899	Huntington, W. Va.	Cincinnati, Ohio.
116985		St. a.	Sadie E. Ella	40	21	60.0	14.0	6.0	I. f.		1879	Totenville, N. Y.	New York, N. Y.
116348		St. a.	Sadie and Emma	16	8	46.0	13.0	5.0	Fsh.		1890	Swana Island, Me.	Damariscotta, Me.
22162	H. Q. N. M.	St. p.	Sagalahoo	1,413	1,266	244.2	35.2	12.8	I. p.		1896	New York, N. Y.	Bath, Me.
116399		St. a.	Sagalahoo	44	37	65.6	20.1	5.0	Lgt.		1891	Woolwich, Me.	Do.
116211	K. F. D. P.	St. y.	Sagamoro	322	173	184.4	26.2	14.2	Yct.	600	1888	Bath, Me.	Philadelphia, Pa.
116821		St. a.	Sagamoro	104	58	82.4	20.2	8.6	I. p.		1898	do	Portsmouth, N. H.
117031		St. a.	Sagamoro	173	62	110.0	25.0	12.0	I. f.		1900	Fall River, Mass.	Providence, R. I.
116907		St. p.	Sag Harbor	630	436	162.0	32.5	12.2	Fer.		1884	Newburgh, N. Y.	New York, N. Y.
116970	K. P. V. S.	St. y.	Saghuva	98	66	109.1	15.9	9.7	Yct.		1900	New York, N. Y.	Do.
115118		St. a.	Saghuva	508	430	194.5	28.8	11.5	I. f.		1896	Marine City, Mich.	Detroit, Mich.
116240	K. G. B. N.	St. shp.	Saginaw	1,835	1,429	238.0	34.3	17.1	O. p.	800	1883	Barrow, England	New York, N. Y.
116831		St. p.	SADIE	270	145	150.0	30.0	8.0	I. p.		1898	San Francisco, Cal.	San Francisco, Cal.
116998		St. p.	Sallor	140	140	132.4	23.2	4.5	I. f.		1900	Parkersburg, W. Va.	Pittsburg, Pa.
116303		St. a.	Sallor Boy	162	111	91.0	24.0	6.5	I. p.		1891	West Bay City, Mich.	Detroit, Mich.
116308		St. p.	St. AUGUSTINE	131	73	110.0	24.0	4.0	I. p.	150	1890	Wilmington, Del.	St. Augustine, Fla.
116985		St. p.	St. Charles	40	40	84.0	18.0	3.5	I. p.		1900	Allemands, La.	New Orleans, La.
116898	K. M. N. G.	St. a.	St. Croix	1,993	1,064	210.7	40.4	25.9	O. p.		1895	Bath, Me.	Portland, Me.
116843		St. a.	St. Croix	8	7	51.0	9.0	4.0	I. f.		1898	Stillwater, Minn.	St. Paul, Minn.
116191		St. a.	St. Ignace	1,199	600	215.0	52.3	15.8	Fer.		1888	Detroit, Mich.	Detroit, Mich.
116840		St. p.	St. James	314	344	185.0	35.0	6.5	I. f.		1898	Cincinnati, Ohio	Sheldahl, Miss.
116433	J. T. D. Q.	St. p.	St. John	1,098	667	250.0	38.0	12.5	I. p.		1878	Wilmington, Del.	New York, N. Y.
23354		St. a.	St. Joseph	304	171	146.0	20.3	11.2	I. f.		1897	Buffalo, N. Y.	Oswego, N. Y.
116546		St. p.	St. Joseph	277	277	170.0	32.0	4.9	I. p.		1893	Madison, Ind.	Natchez, Miss.
116404		St. p.	St. Joseph	60	69	99.0	22.5	4.5	Msc.		1898	St. Michael, Alaska	St. Michael, Alaska
116002		St. p.	St. Lawrence	312	188	154.5	21.3	7.5	I. p.		1881	Clayton, N. Y.	Cape Vincent, N. Y.
23356		St. a.	St. Louis	985	705	193.0	31.9	11.7	I. f.		1894	Cleveland, Ohio	Niagara Falls, N. Y.
23785		St. p.	St. Louis	312	812	198.0	32.6	5.8	Fer.		1890	Freedom, Pa.	St. Louis, Mo.
116069	H. S. P. T.	St. shp.	St. LOUIS	11,629	5,893	535.5	63.0	26.8	O. p.	20,000	1895	Philadelphia, Pa.	New York, N. Y.
116755		St. a.	St. LOUIS	1,273	865	200.0	40.0	15.2	Fer.	1,800	1896	do	Do.
116249		St. p.	St. LUCIE	165	105	122.0	24.0	4.2	I. p.	144	1888	Wilmington, Del.	New Haven, Conn.
24008		St. p.	St. Marys	688	535	196.2	30.9	9.1	I. p.		1872	Baltimore, Md.	Baltimore, Md.
116074		St. p.	St. Michael	20	20	67.0	18.5	4.0	I. f.		1879	San Francisco, Cal.	St. Michael, Alaska
116816		St. p.	St. Michael	718	409	176.1	35.4	5.0	I. p.		1898	Seattle, Wash.	Seattle, Wash.
116029		St. a.	St. Michaels	283	234	118.0	22.5	8.1	I. f.	340	1894	Baltimore, Md.	Perth Amboy, N. J.
90370		St. a.	St. Patrick	35	17	58.0	17.0	6.0	I. f.		1872	Brooklyn, N. Y.	New York, N. Y.
23755		St. a.	St. Paul	760	525	203.0	31.0	21.0	I. f.		1868	Marine City, Mich.	Cleveland, Ohio.
116933		St. p.	Saint Paul	833	804	300.0	36.3	6.2	I. p.		1883	St. Louis, Mo.	Dubuque, Iowa.
116693	H. P. T. S.	St. shp.	St. PAUL	11,629	5,874	535.5	63.0	26.8	O. p.	20,000	1895	Philadelphia, Pa.	New York, N. Y.
116762		St. a.	St. PAUL	2,029	1,221	238.0	42.2	22.2	O. p.		1897	South Chicago, Ill.	Cleveland, Ohio.
116826	K. N. L. Q.	St. shp.	St. PAUL	2,440	1,860	280.0	38.1	10.6	O. p.		1898	San Francisco, Cal.	San Francisco, Cal.
116504		St. p.	St. SEBASTIAN	219	133	130.0	21.0	4.4	I. p.	150	1889	Wilmington, Del.	St. Augustine, Fla.
116883		St. p.	St. VALLIER	92	53	74.3	17.1	3.4	I. f.		1899	Needles, Cal.	San Francisco, Cal.
116574		St. a.	Sainte Marie	1,357	678	288.0	53.0	13.0	Fer.		1893	Wyandotte, Mich.	Detroit, Mich.
116316		St. a.	Sallie	25	12	56.5	14.5	6.5	I. p.		1890	Baltimore, Md.	Norfolk, Va.
116768		St. y.	Sally	9	0	54.2	7.3	4.3	Yct.		1897	Weymouth, Mass.	Boston, Mass.
116267		St. a.	Salmo	57	35	78.0	17.8	6.5	I. p.	90	1889	San Francisco, Cal.	San Francisco, Cal.
116442		St. a.	Salvor	116	64	105.0	21.2	11.9	I. f.		1861	Detroit, Mich.	Detroit, Mich.
116642		St. p.	Sam	27	27	62.0	26.4	3.8	I. p.		1894	Biloxi, Miss.	Sheldahl, Miss.
116822		Na. a.	Sam Adams	13	13	43.5	12.0	4.4	I. p.		1898	Boston, Mass.	Portsmouth, N. H.
116787		St. p.	Sam Atlee	234	234	133.3	26.3	4.0	I. p.		1881	Rock Island, Ill.	New Orleans, La.
116810		St. p.	Sam Brown	474	474	177.0	39.0	7.2	I. f.		1881	Pittsburg, Pa.	Pittsburg, Pa.
116839		St. p.	Sam Davis	93	93	118.0	21.0	2.5	I. p.		1898	Chattanooga, Tenn.	Chattanooga, Tenn.
116681		St. p.	Sam Pyles	31	15	70.1	17.7	3.7	I. p.		1885	Panama, Fla.	Cedar Keys, Fla.
116851		St. p.	Sam Sloan	596	410	212.0	29.0	8.0	I. p.		1882	Noank, Conn.	New York, N. Y.
116730		St. a.	Sammonsville	30	26	68.8	16.5	6.3	I. f.		1890	Port Richmond, N. Y.	Do.

¹ Formerly st. shp. Léona.

² Formerly st. p. Star of the East.

³ Formerly (a) British st. a. Benjan.
(b) American st. a. Saginaw.
(c) British st. a. Saginaw.

⁴ Formerly st. p. Theodore Weema.

⁵ Formerly st. a. Missisquoi.

⁶ Formerly st. a. George H. Parker.

⁷ Composite.

MERCHANT STEAM VESSELS OF THE UNITED STATES—Continued.

Official No.	Signal letters.	Rig.	Name of vessel.	Gross tonnage.	Net tonnage.	Length.	Breadth.	Depth.	Service.	Indicated horsepower.	When built.	Where built.	Home port (where permanent document issues).
						Feet.	Feet.	Feet.					
115503		St. p.	Sammy	52	27	71.7	15.4	3.6	I. t.		1876	Berwick, Ia.	Brashear, La.
145220		St. s.	Samoa	1,090	836	205.5	34.5	17.7	I. f.		1880	Detroit, Mich.	Buffalo, N. Y.
116800	K. N. G. P.	St. s.	Samoa	377	237	151.0	33.5	10.7	O. p.		1898	San Francisco, Cal.	San Francisco, Cal.
22381		St. s.	Samson	181	90	124.8	23.6	11.4	I. t.		1866	St. Catharines, Ontario.	Marquette, Mich.
115701	J. V. S. H.	St. s.	Samson	159	70	108.0	22.1	10.6	O. t.		1881	Camden, N. J.	Baltimore, Md.
116260		St. p.	Samson	38	38	69.5	20.0	3.0	Pld.		1889	Beef Slough, Wis.	La Crosse, Wis.
116136		St. s.	Samson	278	189	110.4	25.4	15.6	O. t.		1898	Portland, Oreg.	Portland, Oreg.
115125		St. p.	Samuel Butterfield	12	9	56.7	10.1	3.8	Fer.		1891	Essex, Mass.	Portsmouth, N. H.
116177		St. s.	Samuel Clarke	435	435	175.0	33.0	6.0	I. t.		1870	Pittsburg, Pa.	Pittsburg, Pa.
115213		St. s.	Samuel Eccles, Jr.	41	20	69.6	16.2	6.6	I. t.		1887	Hertford County, N. C.	Norfolk, Va.
115123		St. s.	Samuel Gedney	48	26	68.3	16.7	7.8	I. t.		1873	Camden, N. J.	Camden, N. J.
116232		St. s.	Samuel Little	40	23	68.6	16.6	7.0	I. p.		1872	Boston, Mass.	Boston, Mass.
116484		St. s.	Samuel Marshall	755	649	198.0	34.2	15.2	I. f.		1888	Grand Haven, Mich.	Buffalo, N. Y.
116495		St. s.	SAMUEL MATHER	1,713	1,318	308.0	38.0	24.0	I. f.	1,200	1892	West Superior, Wis.	Duluth, Minn.
22903		St. s.	SAMUEL MITCHELL	2,277	1,870	292.8	40.4	20.1	I. p.		1892	Cleveland, Ohio.	Cleveland, Ohio.
115066		St. s.	Samuel Wippeny	34	17	62.0	15.0	6.0	I. t.		1864	Philadelphia, Pa.	Charleston, S. C.
119065		St. p.	Samuel B. Jones	33	10	65.0	15.3	6.0	I. t.		1872	do	Machias, Me.
117000		St. s.	Sam. B. Wiggins	364	364	177.6	47.4	6.6	Fer.		1885	Jeffersonville, Ind.	St. Louis, Mo.
115604		St. p.	SAMUEL H. ABBRIDGGE	268	182	134.0	24.0	10.0	I. t.	700	1900	Philadelphia, Pa.	Philadelphia, Pa.
116458		St. p.	Samuel H. Tagart	310	256	119.7	40.6	8.8	Fer.		1878	Baltimore, Md.	Baltimore, Md.
23321		St. s.	Samuel H. Hartman	245	131	130.0	23.5	9.0	I. f.		1891	Wilmington, Del.	Philadelphia, Pa.
22097	H. Q. M. L.	St. s.	Samuel J. Christian	55	32	70.6	17.2	7.2	I. t.		1868	Kaighns Point, N. J.	Toledo, Ohio.
115830		St. p.	Samuel J. Pentz	546	410	188.2	29.0	9.0	I. p.		1859	Greenpoint, N. Y.	Washington, D. C.
110960		St. p.	Samuel M. Sloan	15	7	41.3	12.2	6.0	I. t.		1882	Buffalo, N. Y.	Buffalo, N. Y.
115049		St. p.	SAMUEL F. LAPSLEY	24	12	72.5	12.2	3.2	I. p.		1900	Richmond, Va.	Richmond, Va.
116841		St. s.	Samuel S. Brown	141	71	108.5	20.0	8.2	Fah.		1879	Mystic, Conn.	Greenport, N. Y.
115873	J. W. L. B.	St. s.	SAMUEL P. B. MORSE	4,936	4,301	456.0	50.0	24.0	I. p.		1898	West Bay City, Mich.	Duluth, Minn.
4990		St. s.	San Blas	2,075	1,490	283.0	37.0	21.0	O. p.	1,250	1882	Chester, Pa.	New York, N. Y.
116868		St. p.	Sandow	112	76	86.4	16.8	11.2	I. t.		1862	Wilmington, Del.	Baltimore, Md.
115417		St. p.	Sandow	50	18	48.0	16.0	4.6	Elr.		1898	Jacksonville, Fla.	Jacksonville, Fla.
115545		St. p.	San Joaquin No. 2	242	133	145.0	32.5	4.8	I. f.		1875	San Francisco, Cal.	San Francisco, Cal.
116068		St. p.	San Joaquin No. 3	220	138	145.0	32.2	3.7	I. p.		1877	do	do
115845	J. W. D. V.	St. s.	San Joaquin No. 4	365	292	103.0	34.0	5.5	I. p.		1885	Sacramento, Cal.	do
110850		St. p.	San Jose	2,080	1,538	283.0	37.0	21.0	O. p.	1,250	1882	Chester, Pa.	New York, N. Y.
115863	J. W. H. L.	St. s.	San Juan	192	165	101.0	28.0	5.5	I. p.		1898	Benicia, Cal.	San Francisco, Cal.
116935	K. P. N. W.	St. s.	SAN JUAN	2,076	1,496	283.0	37.0	21.0	O. p.	1,250	1882	Chester, Pa.	New York, N. Y.
117008		St. p.	SAN PABLO	3,503	2,519	317.0	42.0	27.8	O. p.	2,000	1899	Wilmington, Del.	do
115263		St. p.	SAN LORENZO	1,584	966	226.1	36.2	17.6	Fer.	1,820	1900	San Francisco, Cal.	San Francisco, Cal.
115813	J. V. S. F.	St. s.	San Marcos	97	82	89.0	24.0	4.3	I. f.		1874	do	do
116972	K. Q. C. J.	St. s.	SAN MATCO	2,839	2,187	317.8	39.5	21.4	O. p.	1,700	1881	Chester, Pa.	New York, N. Y.
116896	K. P. F. C.	St. s.	SAN PEDRO	2,926	1,926	317.5	40.2	24.1	O. t.		1888	South Shields, England	San Francisco, Cal.
115556		St. p.	San Rafael	456	359	103.1	34.0	11.7	O. p.		1899	Aberdeen, Wash.	do
116264		St. s.	Sandy Hook	692	401	205.5	32.0	9.8	Fer.		1877	San Francisco, Cal.	do
116213		St. p.	Sandy Valley	1,559	987	260.5	37.1	14.3	I. p.		1889	Wilmington, Del.	New York, N. Y.
23108		St. s.	Sanilac	79	41	111.0	14.7	3.1	I. p.		1888	Catlettsburg, Ky.	Cincinnati, Ohio.
116944	K. P. R. F.	St. s.	Santa Ana	310	209	161.5	27.5	10.1	J. f.		1867	Algona, Mich.	Chicago, Ill.
117003	K. Q. J. W.	St. s.	Santa Barbara	1,250	814	182.4	36.2	23.8	O. p.		1900	Marshfield, Oreg.	San Francisco, Cal.
23563		St. s.	Santa Cruz	605	527	183.5	37.5	13.5	O. p.		1000	San Francisco, Cal.	do
116192		St. s.	Santa Fe	511	360	133.0	31.2	10.4	O. f.	300	1868	do	do
130440		St. p.	Santa Lucia	51	25	68.3	16.3	6.6	I. p.		1888	Coronado, Cal.	San Diego, Cal.
116692		St. s.	SANTA LUCIA	193	170	158.0	28.6	3.4	I. p.		1889	Pittsburg, Pa.	St. Augustine, Fla.
116606		St. s.	Santa Maria	15	7	46.0	13.0	5.5	I. t.	80	1895	San Francisco, Cal.	San Francisco, Cal.
116604		St. s.	Santa Monica	682	790	203.0	37.3	14.1	I. f.	700	1893	Marine City, Mich.	Chicago, Ill.
117021		St. s.	Santa Rita	15	8	49.0	12.1	4.5	I. t.	30	1893	Stockton, Cal.	San Francisco, Cal.
116979	K. C. D. R.	St. s.	Santa Rosa	13	9	48.3	11.1	3.4	I. f.		1901	Astoria, Oreg.	Portland, Oreg.
115602	J. T. K. B.	St. s.	Santiago	2,416	1,335	326.5	40.9	20.7	O. p.	2,400	1884	Chester, Pa.	San Francisco, Cal.
141548		St. s.	Sappho	2,358	1,695	299.0	39.1	22.4	O. p.	1,800	1879	do	New York, N. Y.
116223	K. H. N. V.	St. y.	Sappho	45	13	76.0	15.1	8.0	Yct.		1897	Benton Harbor, Mich.	Chicago, Ill.
115280		St. p.	Sappho	120	60	118.3	19.4	10.2	Yct.		1888	Bath, Me.	New York, N. Y.
115676		St. y.	Sappho	333	262	142.0	24.0	8.7	Fer.		1874	Brooklyn, N. Y.	Charleston, S. C.
115922		St. s.	Sappho	50	36	84.0	15.2	6.0	Yct.		1879	do	New York, N. Y.
116098	K. D. J. F.	St. s.	Sappho	223	151	106.9	31.6	10.6	Fer.		1883	Detroit, Mich.	Detroit, Mich.
23059		Na. s.	Sappho	275	137	149.8	28.8	9.5	Fer.	600	1886	Bath, Me.	Mt. Desert Ferry, Me.
116824		St. y.	Sara	13	9	41.4	13.0	3.9	Mac.		1871	Brooklyn, N. Y.	New York, N. Y.
116047		St. s.	Sarah	39	26	67.0	14.3	5.7	Yct.		1898	Middletown, Conn.	do
116856		St. s.	Sarah	75	17	79.0	25.6	5.5	I. p.		1885	Logtown, Miss.	Shieldsboro, Miss.
116941		St. s.	Sarah	1,211	728	222.8	42.0	6.2	I. p.		1898	Unalaska, Alaska	St. Michael, Alaska
116941		St. s.	Sarah	96	65	87.0	20.0	9.5	I. p.		1900	Baltimore, Md.	Baltimore, Md.
116991		St. s.	Sarah	12	8	48.0	8.5	3.2	I. p.		1900	Dyersburg, Tenn.	Memphis, Tenn.
116470		St. p.	Sarah Dixon	300	278	140.0	26.0	6.5	I. p.		1892	Portland, Oreg.	Portland, Oreg.

1 Formerly at. s. Thomas W. Palmer.
 2 Formerly British at. s. Samson.
 3 Formerly { a at. p. Long Island.
 { b U. S. Q. M. D. at. p. Long Island.

4 Formerly at. s. Com. S. F. Dupont.
 5 { a British at. s. Charters Tower.
 { b Hawaiian at. s. San Mateo.

6 Formerly at. p. Nellie Hudson No. 2.
 7 Formerly at. y. Laura S.
 8 Composite.

MERCHANT STEAM VESSELS OF THE UNITED STATES—Continued.

Official No.	Signal letters.	Rig.	Name of vessel.	Gross tonnage.	Net tonnage.	Length.	Breadth.	Depth.	Service.	Indicated horsepower.	When built.	Where built.	Home port (where permanent document issues).
						Feet.	Feet.	Feet.					
110550		St. p.	Sarah Drummond	12	6	52.0	13.0	2.4	Fsh.		1893	Drummonds Point, N. C.	Edenton, N. C.
22879		Ga. s.	Sarah Lucinda	18	15	45.8	16.6	4.5	Oys.		1861	Northport, N. Y.	Bridgeport, Conn.
115920		St. s.	Sarah Smith	45	30	75.0	17.0	5.4	I. t.		1883	West Bay City, Mich.	Duluth, Minn.
110188		St. s.	Sarah Thorpe	201	129	91.2	22.3	7.1	I. f.		1887	West Hoboken, N. J.	New York, N. Y.
116979		St. s.	Sarah A. Jenks	350	219	128.0	26.0	8.6	I. p.		1885	Linwood, Pa.	Do.
115670		St. s.	Sarah C. Hagar	13	6	42.0	11.5	5.4	I. t.		1879	Brooklyn, N. Y.	Do.
23749		St. s.	Sarah E. Easton	34	17	67.4	15.9	6.4	I. t.		1868	Philadelphia, Pa.	Do.
115083		St. s.	Sarah E. Sheldon	693	517	184.1	32.4	13.8	I. f.		1872	Black River, Ohio	Cleveland, Ohio.
115095		St. s.	Sarah E. Wetherell	22	11	59.0	13.2	5.3	I. f.		1872	Gloucester, Mass.	New York, N. Y.
115133		St. s.	Sarah J. Fleming	70	40	95.5	22.2	5.5	I. f.		1873	Chester, Pa.	Newark, N. J.
115295		St. s.	Sarah J. Weed	61	31	74.2	18.4	7.9	I. t.		1874	Brooklyn, N. Y.	New Haven, Conn.
110284		St. s.	Sarah M. Renton	137	68	91.5	20.0	10.4	I. p.		1869	Port Blakeley, Wash.	Pt. Townsend, Wash.
110105		St. s.	SARANAC	56	28	69.0	18.8	7.4	I. t.		1888	Athens, N. Y.	Albany, N. Y.
118318		St. s.	SARANAC	2,669	1,939	290.0	40.8	13.6	I. f.		1890	Cleveland, Ohio	Buffalo, N. Y.
116333		St. e. bt.	SARANAC	80	65	88.2	18.4	7.5	I. f.		1890	Tonawanda, N. Y.	New York, N. Y.
116343		St. s.	SARANAC	7	5	44.0	9.3	3.9	I. p.		1890	Shelburne, Vt.	Burlington, Vt.
116720	K. M. S. D.	St. y.	SARANAC	42	34	81.3	13.0	4.7	Yct.		1896	Morris Heights, N. Y.	New York, N. Y.
116922		St. s.	SARANAC	17	12	43.2	11.8	5.0	I. p.		1890	Peekskill, N. Y.	Do.
115539		St. p.	Saratoga	1,438	1,291	282.0	36.0	10.1	I. p.		1877	Brooklyn, N. Y.	Albany, N. Y.
115630	J. T. D. P.	St. shp.	Saratoga	2,820	1,973	298.0	38.6	23.5	O. p.	2,000	1878	Chester, Pa.	New York, N. Y.
116757		Ga. p.	Saratoga	125	79	82.0	16.2	3.1	I. f.		1899	Louisville, Ky.	Louisville, Ky.
116926		St. s.	Sargent L. Saville	92	32	82.5	24.7	7.5	I. f.		1899	Athens, N. Y.	New York, N. Y.
116539		St. p.	Sassafras	403	329	151.0	46.0	8.0	I. p.		1892	Baltimore, Md.	Baltimore, Md.
116070		St. s.	Satan	11	8	46.0	9.2	4.5	I. t.		1882	New York, N. Y.	New Bedford, Mass.
116175		St. y.	Satellite	27	14	77.8	12.3	5.3	Yct.		1887	Brooklyn, N. Y.	Plattsburg, N. Y.
116310		St. p.	Satellite	60	60	86.0	20.0	3.4	I. t.		1890	Rock Island, Ill.	La Crosse, Wis.
116628		St. s.	Satisfaction	47	23	64.0	16.0	8.0	I. t.		1894	Sheboygan, Wis.	Milwaukee, Wis.
117019		St. p.	SATURN	189	175	145.5	30.0	4.0	I. p.		1901	Rock Island, Ill.	La Crosse, Wis.
117023		St. s.	SATURN	3,717	2,772	346.0	48.0	28.0	I. t.		1901	Lorain, Ohio	Cleveland, Ohio.
115403		St. s.	Saugatuck	88	77	84.7	17.5	8.2	I. t.	130	1875	Saugatuck, Mich.	Toledo, Ohio.
116149		St. s.	Saugatuck	228	147	110.0	22.2	8.6	I. p.		1882	Brooklyn, N. Y.	Grand Haven, Mich.
115843		St. p.	Saugerties	848	424	200.0	33.0	10.8	I. p.	1,200	1894	San Francisco, Cal.	Albany, N. Y.
116635		St. p.	Sausalito	1,766	1,372	236.0	38.0	15.0	O. p.		1899	Baltimore, Md.	Baltimore, Md.
116929	K. P. N. M.	St. s.	SAYAGE	410	279	142.8	27.0	15.6	O. t.		1884	New Matamoras, Ohio	Louisville, Ky.
116072		St. p.	Sawyer	39	24	93.4	19.2	2.9	Mac.		1895	Millbridge, Me.	Maclias, Me.
116670		St. s.	Sawyer	34	21	62.9	15.3	6.2	I. t.		1892	Philadelphia, Pa.	Boston, Mass.
22262	H. Q. T. O.	St. s.	Saxon	1,293	938	200.0	34.0	18.0	O. f.	800	1890	Cleveland, Ohio	Duluth, Minn.
116376		St. s.	SAXON	2,348	1,875	296.2	40.4	21.4	Yct.		1886	Bristol, R. I.	Cleveland, Ohio.
118209	K. F. D. N.	St. y.	Say When	87	43	122.4	14.1	9.1	I. t.		1898	Baltimore, Md.	Baltimore, Md.
110887		St. s.	Scandinavia	55	37	70.0	17.0	8.0	I. t.		1873	Chester, Pa.	New York, N. Y.
115325		St. s.	Scandinavian	66	33	78.0	18.0	8.3	I. t.		1879	New York, N. Y.	Do.
115746		St. s.	Scandinavian	13	8	39.0	13.0	4.9	Wat.		1884	Trenton, Mich.	Detroit, Mich.
115990		St. s.	Schoolcraft	745	595	180.1	34.2	14.6	I. f.		1877	Jersey City, N. J.	Hartford, Conn.
145142		St. s.	Schuykill	18	15	53.0	10.0	3.0	I. p.		1892	Cleveland, Ohio	Erie, Pa.
116526		St. p.	SCHUYLKILL	2,205	1,810	274.8	40.4	13.3	I. f.		1898	Port Blakeley, Wash.	Portland, Oreg.
116812		St. p.	Schwatka	484	291	148.0	30.0	5.0	I. f.		1887	Athens, N. Y.	New York, N. Y.
116189	K. D. T. H.	St. y.	Scouda	84	54	92.9	17.6	8.9	Yct.		1898	New Albany, Ind.	Vicksburg, Miss.
116803		St. p.	Scotia	84	68	94.0	19.0	8.6	I. p.		1891	Chicago, Ill.	Chicago, Ill.
116447		Ga. y.	Scorpion	10	9	35.3	12.0	4.7	I. t.		1860	Brooklyn, N. Y.	New York, N. Y.
114161		St. s.	Scotia	175	119	98.6	27.0	9.8	I. f.		1880	La Crosse, Wis.	La Crosse, Wis.
116224		St. p.	Scotia	31	31	109.5	13.4	3.0	I. t.		1888	San Francisco, Cal.	San Francisco, Cal.
116230		St. s.	Scotia	181	132	122.0	30.6	9.5	O. p.	160	1900	Pierre, S. Dak.	Omaha, Neb.
117030		Ga. p.	Scotty Phillips	68	68	106.6	23.8	3.5	Per.		1900	Bristol, R. I.	New York, N. Y.
116051		St. y.	Scout	30	20	75.7	10.6	7.6	Yct.		1888	Cleveland, Ohio	Duluth, Minn.
116235	K. J. F. H.	St. shp.	SCHANTON	2,015	1,595	260.0	39.2	21.6	I. p.		1892	Camden, N. J.	New York, N. Y.
116500		St. s.	Seranton	360	150	125.0	28.0	14.4	O. t.		1885	Fort Glasgow, Scotland	Boston, Mass.
117002	K. Q. N. P.	St. s.	SOYTHIAN	302	171	130.6	21.1	9.7	O. f.		1895	Baltimore, Md.	Baltimore, Md.
116899		Ga. y.	Sea Bass	42	29	78.0	13.0	7.2	Yct.		1860	Hunters Point, N. Y.	Perth Amboy, N. J.
22808		St. p.	Sea Bird	489	253	187.0	30.4	8.0	I. p.		1900	Ferrysburg, Mich.	Grand Haven, Mich.
117013		St. s.	SEA BIRD	21	13	50.0	11.8	6.0	I. t.		1874	Wilmington, Del.	New York, N. Y.
116494		St. y.	Seabird	53	33	84.0	15.0	7.3	Yct.		1880	Oceanport, N. J.	Wilmington, N. C.
115348	J. Q. R. K.	St. s.	Seaboard	662	563	184.5	28.7	12.3	O. p.		1880	Boothbay, Me.	Greenport, N. Y.
115714		St. s.	Seabright	33	19	72.0	15.9	4.4	I. p.		1893	Ilwaco, Wash.	Seattle, Wash.
115700		St. s.	Seacomet	183	110	130.4	21.4	9.9	I. f.		1885	Detroit, Mich.	Detroit, Mich.
115553		St. s.	Sea Foam	19	9	46.0	11.0	5.4	I. t.	50	1893	Ilwaco, Wash.	Seattle, Wash.
107188		St. y.	Sea Fox	74	37	101.6	16.0	6.8	Yct.		1895	Rocky River, Ohio	Cleveland, Ohio.
116601		St. s.	Sea Fox	15	10	46.4	13.8	5.0	Fsh.		1864	Keyport, N. J.	New York, N. Y.
2578		St. p.	Sea Gull	365	272	105.3	25.0	8.9	I. f.		1897	Stratford, Conn.	Greenport, N. Y.
116796		Ga. s.	Sea Gull	12	8	38.2	12.8	4.1	Fsh.		1898	Brooklyn, N. Y.	New York, N. Y.
116814		St. s.	Sea Gull	13	9	49.9	11.9	4.0	I. f.		1899	San Francisco, Cal.	San Francisco, Cal.
116889		St. s.	Sea Gull	44	28	84.5	18.5	4.5	I. f.	70	1898	Rainy Lake, Minn.	St. Paul, Minn.
116916		St. s.	Sea Gull	22	15	72.0	13.5	5.2	I. f.		1898	Rainy Lake, Minn.	St. Paul, Minn.

1 Formerly st. p. Shenandoah.
2 Formerly st. s. Trizie.

3 Formerly st. s. Havre.
4 Formerly British st. s. Soythian.

5 Formerly st. y. Azalea.
6 Formerly st. p. Black Bird.

† Composite.

MERCHANT STEAM VESSELS OF THE UNITED STATES—Continued.

Official No.	Signal letters.	Rig.	Name of vessel.	Gross tonnage.	Net tonnage.	Length.	Breadth.	Depth.	Service.	Indicated horsepower.	When built.	Where built.	Home port (where permanent document issues).
						Feet.	Feet.	Feet.					
115923		St. s.	Sea King	181	90	119.0	26.1	11.5	L. p.		1883	San Francisco, Cal.	San Francisco, Cal.
116485		St. s.	Sea King	123	61	92.0	21.0	10.0	O. t.		1892	Philadelphia, Pa.	Philadelphia, Pa.
116037		Ga. s.	Sea Light	20	19	42.7	14.3	4.7	I. t.		1894	Hoquiam, Wash.	Ketchikan, Alaska.
115734		St. p.	Sea Lion	106	106	121.0	20.8	3.1	I. t.		1880	Wheeling, W. Va.	Cincinnati, Ohio.
116013	K. C. R. H.	St. s.	Sea Lion	185	92	107.0	22.0	13.0	O. t.		1884	Camden, N. J.	San Francisco, Cal.
117025		St. s.	Sea Prince	58	27	75.0	18.5	8.5	O. t.	250	1901	San Francisco, Cal.	Do.
116251		St. s.	Sea Queen	111	55	109.5	22.0	11.8	L. p.	450	1878	do.	Do.
24776		St. s.	Sea Wall	34	18	65.7	14.2	5.2	I. t.		1867	Richmond, Va.	New York, N. Y.
157314		St. s.	Seawantaka	27	17	57.8	13.0	5.0	Yct.		1891	Peekskill, N. Y.	Do.
119919		St. s.	Sea Wing	30	27	69.5	10.9	5.8	Fsh.		1899	Ashtabula, Ohio	Chicago, Ill.
115943		St. s.	Sea Witch	74	37	77.9	20.0	10.0	L. p.		1883	San Francisco, Cal.	San Francisco, Cal.
116815		St. s.	Sea Witch	13	9	49.9	11.9	4.0	Fer.		1898	Brooklyn, N. Y.	Patchogue, N. Y.
115924		St. s.	Seacollin	41	20	61.9	13.2	4.8	L. p.		1883	San Francisco, Cal.	Juneau, Alaska.
106249		St. s.	Search Light	95	80	94.8	19.5	6.5	I. p.		1884	South Haven, Mich.	Grand Haven, Mich.
116912		St. s.	Search Light	9	0	40.0	10.5	3.7	Fsh.		1899	West Bay City, Mich.	Port Huron, Mich.
116062		St. s.	Seaside	31	19	45.0	10.0	5.0	I. t.		1885	Portland, Oreg.	Tacoma, Wash.
115895		St. s.	Seattle	13	6	33.3	12.3	3.0	Fsh.		1880	Seattle, Wash.	Seattle, Wash.
116524		St. s.	Seattle	498	400	160.7	36.5	9.0	I. t.		1892	Oscoda, Mich.	Port Huron, Mich.
116817		St. p.	Seattle	718	409	176.1	35.4	5.0	L. p.		1898	Seattle, Wash.	Seattle, Wash.
116854		St. p.	Seattle No. 3	548	326	159.0	32.5	0.0	I. p.		1898	Dutch Harbor, Alaska	St. Michael, Alaska.
116071		St. s.	Sebascolegan	160	90	103.8	24.8	8.0	L. p.		1895	South Portland, Me.	Portland, Me.
115704		St. s.	Sebenoa	89	44	91.0	18.0	7.2	Fer.		1880	Bath, Mo.	Mt. Desert Ferry, Me.
115323		St. p.	Secaucus	974	810	214.0	40.5	13.6	Fer.		1873	Hoboken, N. J.	New York, N. Y.
117020		St. p.	Sego	33	33	71.0	18.0	3.8	L. p.		1900	Carrabelle, Fla.	Apalachicola, Fla.
115986		St. s.	Seguin	96	48	88.1	19.8	9.5	I. t.		1884	Bath, Mo.	Bath, Me.
116344	K. H. L. T.	St. shp.	SELOURANCA	4,033	2,806	321.3	45.3	17.4	O. p.	2,600	1890	Chester, Pa.	New York, N. Y.
116301		St. p.	Selma	692	615	192.4	32.2	10.5	L. p.	700	1889	Portland, Oreg.	Pt. Townsend, Wash.
115999		St. s.	Selah Chamberlain	33	19	59.5	15.5	6.0	I. t.		1884	Lorain, Ohio	Cleveland, Ohio.
116884		St. p.	Selkirk	223	172	110.8	24.5	5.5	L. p.		1899	Wenatchee, Wash.	Pt. Townsend, Wash.
116555		St. s.	SELWYN Eddy	2,846	2,164	343.0	42.2	21.6	I. t.		1893	Wyandotte, Mich.	Port Huron, Mich.
23073		St. s.	Seminole	78	39	77.5	18.5	6.1	I. t.		1871	Philadelphia, Pa.	Galveston, Tex.
119132	K. D. N. S.	St. shp.	Seminole	2,556	1,960	294.0	43.0	18.8	O. p.	1,193	1880	do.	New York, N. Y.
116392		St. s.	Seminole	8	5	40.0	7.8	3.3	I. t.		1882	New York, N. Y.	Key West, Fla.
116691		St. s.	Seminole	6	5	40.2	8.5	2.9	L. p.		1895	Port Tampa, Fla.	Tampa, Fla.
116890		Na. y.	Seminole	22	15	43.6	16.0	5.6	Yct.		1899	Brooklyn, N. Y.	New York, N. Y.
116725		St. s.	SENATOR	4,048	3,178	410.0	45.4	23.0	I. t.		1896	Wyandotte, Mich.	Detroit, Mich.
116811	K. N. J. F.	St. s.	SENATOR	2,469	1,835	280.0	38.1	19.6	O. p.	1,800	1898	San Francisco, Cal.	New York, N. Y.
150074		St. s.	SENATOR Penrag	15	7	59.3	11.0	3.0				Bought of U. S.	Philadelphia, Pa.
80291		St. s.	Senator D. C. Chase	70	35	73.0	17.8	8.8	I. t.		1872	Philadelphia, Pa.	New York, N. Y.
116858		St. p.	Senator Wm. B. Allison	10	10	50.0	14.0	2.2				St. Michael, Alaska	St. Michael, Alaska.
116020	K. C. V. D.	St. shp.	Seneca	2,729	1,911	271.5	40.0	16.4	O. p.	2,400	1884	Chester, Pa.	New York, N. Y.
116228	K. F. H. D.	St. y.	Seneca	157	78	136.0	19.0	11.5	Yct.		1888	Boston, Mass.	Pittsburg, Pa.
116277		St. s.	SENeca	2,660	1,939	290.0	40.8	13.6	L. p.		1889	Cleveland, Ohio.	Buffalo, N. Y.
117035	K. Q. T. J.	Ga. y.	Seneca	65	61	81.8	20.4	9.7	Yct.		1901	Brooklyn, N. Y.	Philadelphia, Pa.
116593		St. s.	Seneca Chief	24	20	51.0	10.2	3.0	L. p.		1893	Rochester, N. Y.	Rochester, N. Y.
116520		St. p.	Senokes	40	23	68.4	16.5	3.2	L. p.		1892	Moriches, N. Y.	Patchogue, N. Y.
22798		St. s.	Sentinel	110	73	102.0	21.2	7.7	I. t.		1862	East Haddam, Conn.	New York, N. Y.
115939	K. F. D. L.	St. y.	Sentinel	74	47	102.5	19.0	7.0	Yct.		1883	Brooklyn, N. Y.	Boston, Mass.
116809		St. s.	Sentinel	82	50	101.7	17.0	4.4	L. p.		1898	Tacoma, Wash.	Pt. Townsend, Wash.
117010		St. s.	Sentinel	40	19	63.5	20.2	5.3	Msc.		1900	Biloxi, Miss.	Shieldsboro, Miss.
116825		St. s.	Senola	411	258	151.0	33.7	12.0	O. p.		1898	Fort Bragg, Cal.	San Francisco, Cal.
116534		St. s.	Seth Chapman	23	11	54.2	15.2	6.5	I. t.		1876	Philadelphia, Pa.	New York, N. Y.
116184		St. s.	Seth Low	22	41	99.0	23.1	8.0	Fer.		1885	Brooklyn, N. Y.	Do.
23852		St. s.	Seven Brothers	27	13	60.8	15.4	4.0	Fsh.		1870	Bristol, R. I.	Greenport, N. Y.
116918		St. s.	Seven Brothers	32	22	48.1	15.3	6.5	I. t.		1899	Athens, N. Y.	New York, N. Y.
136129		St. s.	SEYONA	2,362	1,869	390.0	41.0	21.2	I. t.		1890	West Bay City, Mich.	Erie, Pa.
115530		St. p.	Shackamaxon	383	258	133.0	26.5	9.0	L. p.		1877	Camden, N. J.	New York, N. Y.
115180		St. p.	Shady Side	444	329	198.1	27.5	9.5	L. p.		1873	Bulls Ferry, N. J.	Do.
112006		St. s.	Shamokin	120	72	86.0	25.0	8.0	I. t.		1898	Tomkins Cove, N. Y.	Perth Amboy, N. J.
10599		St. s.	Shamrock	32	19	60.0	15.2	6.6	I. t.		1865	Philadelphia, Pa.	New York, N. Y.
107135		St. s.	Shamrock	19	10	50.0	10.0	3.8	Msc.		1894	Jacksonville, Fla.	Jacksonville, Fla.
116594		St. s.	Shamrock	23	11	60.0	11.0	4.0	I. t.		1893	Morgan City, La.	Brashear, La.
116577		St. s.	Shark	13	6	41.0	11.2	5.0	I. t.	47	1893	Gloucester, Mass.	Boothbay, Me.
116917		St. s.	Shaybraun	45	22	60.0	15.4	8.0	I. t.		1883	Buffalo, N. Y.	Buffalo, N. Y.
116787		St. s.	SHAWANESSE	109	99	121.6	26.4	11.2	O. t.		1888	Newburgh, N. Y.	Perth Amboy, N. J.
116137	K. D. P. J.	St. shp.	SHAWMUT	1,624	1,109	259.0	36.0	18.8	O. t.		1879	Sunderland, England	Boston, Mass.
116590		St. p.	Shawnee	21	13	50.0	10.0	3.0	I. t.		1893	Jeffersonville, Ind.	Vicksburg, Miss.
116226		St. s.	Sho	10	8	31.0	7.2	3.6	L. p.		1888	Buffalo, N. Y.	Buffalo, N. Y.
116119		St. p.	Sheboygan	623	461	208.1	50.6	12.8	L. p.		1869	Manitowoc, Wis.	Manitowoc, Wis.
116993		St. s.	Sheboygan	62	31	65.5	17.6	8.0	I. t.	125	1880	Sheboygan, Wis.	Buffalo, N. Y.

1 Formerly st. s. Tredegar.

2 Formerly st. y. Dunderburg.

3 Formerly st. s. Adrienne.

4 Formerly st. s. Pulaski.

5 Formerly st. s. William Murtagh.

6 Formerly st. s. Emily P. Weed.

7 Formerly st. s. Ruth.

8 Formerly st. s. General Geo. G. Meade.

9 Formerly st. y. Artesia.

10 Formerly at. s. Robert H. Rathbun.

11 Formerly British st. shp. Enchantress.

MERCHANT STEAM VESSELS OF THE UNITED STATES—Continued.

Official No.	Signal letters.	Rtg.	Name of vessel.	Gross tonnage.	Net tonnage.	Length.	Breadth.	Depth.	Service.	Indicated horsepower.	When built.	Where built.	Home port (where permanent document issues).
						Feet.	Feet.	Feet.	Fsh.				
116982		Na. s.	Sheldon Bros.	13	11	44.0	13.2	4.4	Fsh.		1900	Erie, Pa.	Erie, Pa.
116967		St. s.	Shellkof.	173	101	135.0	23.0	9.6	O. p.		1900	Alameda, Cal.	San Francisco, Cal.
116623		St. s.	Shenandoah.	2,251	1,880	308.0	43.0	21.0	I. f.		1894	West Bay City, Mich.	Duluth, Minn.
116688		St. s.	Shenango No. 1	1,941	1,320	282.6	53.0	19.4	Fer.		1895	Toledo, Ohio.	Toledo, Ohio.
116258		St. y.	Shenecossett	15	8	41.3	11.4	5.5	Yct.		1889	Noank, Conn.	New London, Conn.
110980		St. p.	Sherrard	23	23	73.5	18.0	2.0	Fer.		1886	Steubenville, Ohio.	Wheeling, W. Va.
116701		St. s.	Shiloh	84	57	83.0	22.0	4.0	I. p.		1895	Tarboro, N. C.	Newbern, N. C.
17016		St. p.	Shinnecock	650	487	160.0	33.0	13.0	Fer.		1866	Brooklyn, N. Y.	New York, N. Y.
116712		St. p.	SHINNECOCK	1,205	706	260.0	35.0	14.3	I. p.	1,600	1896	Wilmington, Del.	Sag Harbor, N. Y.
116384		St. s.	Shohola	117	58	99.0	22.2	9.8	I. t.		1891	Philadelphia, Pa.	New York, N. Y.
115708		St. p.	Short Cut	81	81	97.0	25.0	4.5	Fer.		1890	Pittsburg, Pa.	Pittsburg, Pa.
110584		Ga. p.	Shrimp	11	8	41.2	12.5	3.4	Fer.		1893	West Ponchartrou, La.	Shiloh, Miss.
116848		St. s.	Siberia	1,018	1,222	272.0	39.0	18.0	I. f.		1882	West Bay City, Mich.	Cleveland, Ohio.
115715		St. p.	Sidney	617	378	221.3	35.5	5.5	I. f.		1880	Wheeling, W. Va.	Dubuque, Iowa.
115773		St. s.	Sidney	425	11	55.4	15.1	6.6	I. p.		1881	Baltimore, Md.	Baltimore, Md.
116377		St. s.	Sidney O. Nell	43	338	149.6	30.2	10.4	I. f.		1890	Manitowoc, Wis.	Grand Haven, Mich.
116775		St. s.	Sidonle	13	7	44.4	12.2	5.0	Fsh.		1897	do	Milwaukee, Wis.
116999	K. Q. H. P.	St. s.	SIERRA	5,989	3,756	400.0	50.2	18.1	O. p.	8,244	1900	Philadelphia, Pa.	San Francisco, Cal.
110639		St. s.	Sierra Nevada	16	8	33.0	10.7	3.5	I. p.		1884	Warwick, R. I.	Providence, R. I.
115840	J. W. C. D.	St. y.	Siesta	102	65	99.3	17.0	9.0	Yct.		1882	Bristol, R. I.	Boston, Mass.
110993		Ga. s.	Siesta	8	6	34.0	11.3	3.0	Oye.		1900	Patchogue, N. Y.	Patchogue, N. Y.
115931		St. y.	Sigma	158	100	135.4	21.5	9.9	Yct.		1883	Trenton, Mich.	Toledo, Ohio.
116160	K. D. S. T.	St. s.	Signal	475	392	150.0	34.4	13.8	O. f.		1887	North Bend, Ore.	San Francisco, Cal.
22806		St. p.	Silas O. Pierce	129	78	112.0	22.0	8.0	I. t.		1863	Athens, N. Y.	Albany, N. Y.
110523		St. c. bt.	Silox	143	112	98.0	17.5	9.5	I. f.		1892	Lockport, N. Y.	Coldspring, N. Y.
115546		St. s.	Silva	41	20	72.8	10.8	3.0	I. f.		1873	Eureka, Cal.	Eureka, Cal.
115784		St. s.	Silvanus J. Macy	752	613	164.6	31.8	11.4	I. p.		1881	Marine City, Mich.	Detroit, Mich.
116534		St. p.	Silver Crescent	125	125	123.3	22.9	3.9	I. p.		1882	Clinton, Iowa	Rock Island, Ill.
140865		St. y.	Silver Dollar	9	7	44.0	9.9	3.7	Yct.		1886	Buffalo, N. Y.	Buffalo, N. Y.
110193		St. s.	Silver Gale	528	459	187.0	30.0	11.0	I. p.		1888	Coronado, Cal.	San Diego, Cal.
116426		St. s.	Silver King	6	6	55.0	11.2	2.2	I. p.		1889	Yonkers, N. Y.	St. Augustine, Fla.
116571		St. s.	Silver King	49	33	63.6	13.0	5.5	I. p.		1893	Buffalo, N. Y.	Buffalo, N. Y.
116262		St. s.	Silver Spray	98	67	83.8	16.8	5.2	I. p.		1889	do	do
116676		St. s.	Silver Spray	38	26	54.0	15.8	6.0	Fsh.		1895	West Bay City, Mich.	Marquette, Mich.
116851		St. s.	Silver Spray	33	22	68.4	16.7	6.5	I. p.		1898	Sandusky, Ohio	Sandusky, Ohio.
116103		St. s.	Silver Star	75	42	73.5	14.7	4.8	I. p.		1890	Brewer, Me.	Belfast, Me.
116791		St. s.	Silver Star	20	13	65.0	10.0	5.0	I. p.		1897	Pittsburg, Pa.	Cincinnati, Ohio.
116740		St. p.	Silver Wave	7	6	37.6	8.6	2.6	I. p.		1896	Moline, Ill.	Rock Island, Ill.
116091		St. s.	Simon Langell	845	677	195.3	34.6	13.7	I. f.		1886	St. Clair, Mich.	Duluth, Minn.
116684	K. R. F. L.	St. s.	SIMON J. MURPHY	1,380	1,103	239.1	38.0	14.0	O. f.		1895	West Bay City, Mich.	Milwaukee, Wis.
116987		St. s.	SIMON J. MURPHY	4,869	3,770	435.5	51.5	28.0	I. f.		1900	Wyandotte, Mich.	Port Huron, Mich.
95759		St. s.	Sioux	52	28	71.6	18.5	8.6	I. t.		1883	Greenbay, Wis.	Milwaukee, Wis.
110477		St. s.	Sir Arthur	21	14	59.8	12.0	5.7	Fsh.		1892	Benton Harbor, Mich.	Grand Haven, Mich.
110530		St. p.	Sir Loko	44	35	70.0	19.9	4.7	I. t.		1892	Vaus Harbor, Mich.	Marquette, Mich.
116723		St. s.	SIR HENRY BESEMER	4,321	3,293	413.2	48.0	24.0	I. p.		1890	Cleveland, Ohio	Duluth, Minn.
116730		St. s.	SIR WM. FAIRBAIN	4,219	3,181	424.8	45.8	27.8	I. p.		1890	Wyandotte, Mich.	do
116732		St. s.	SIR WILLIAM SIEMENS	4,344	3,293	413.2	48.0	24.0	I. p.		1896	Cleveland, Ohio	do
115774		St. p.	Sirtus	993	711	220.0	32.5	11.1	I. p.		1881	Chester, Pa.	New York, N. Y.
116053		St. s.	Sirtus	22	15	62.6	12.3	4.1	I. p.		1885	Clayton, N. Y.	Cape Vincent, N. Y.
116174		St. s.	Sitka	1,740	1,227	272.5	40.5	19.4	I. f.		1887	West Bay City, Mich.	Sandusky, Ohio.
117037		Ga. s.	Siva	33	30	55.0	16.6	5.0	Oye.		1901	Stratford, Conn.	New York, N. Y.
110159		St. p.	Skagit Chief	345	241	137.5	26.3	5.5	I. p.		1887	Tacoma, Wash.	Tacoma, Wash.
116860		St. p.	Skagit Queen	318	190	125.5	25.7	4.6	I. p.		1898	West Seattle, Wash.	Seattle, Wash.
116330		St. s.	Skater	92	63	89.0	23.0	7.0	I. p.		1890	Detroit, Mich.	Cleveland, Ohio.
115779		St. s.	Skip Jack	15	8	47.0	10.6	5.5	I. t.		1882	New London, Conn.	New London, Conn.
117034		Na. s.	Skipper	6	5	29.8	10.6	3.0	Mec.		1893	Perth Amboy, N. J.	New York, N. Y.
116638		St. y.	Skylark	30	17	52.6	13.0	5.5	Yct.		1894	Boston, Mass.	Boston, Mass.
120409		St. s.	Slatington	83	41	96.0	21.6	8.8	I. t.		1879	Newburg, N. Y.	Perth Amboy, N. J.
116826		St. s.	Smith Bros.	64	48	63.5	20.0	5.0	Oye.		1882	New Haven, Conn.	New Haven, Conn.
57887		St. c. bt.	Smith, Davis & Co	131	110	95.0	17.7	9.0	I. f.		1886	Lookport, N. Y.	Buffalo, N. Y.
116724		St. s.	Sockeye	14	9	45.5	13.0	4.6	I. t.		1890	Blaine, Wash.	Pt. Townsend, Wash.
116500		St. s.	Sokokis	15	10	58.2	12.4	4.1	I. p.		1893	Portland, Me.	Portland, Me.
115694		St. p.	Solano	3,549	3,057	407.0	65.5	17.4	Fer.		1879	San Francisco, Cal.	San Francisco, Cal.
96391		St. s.	Sollicitor	19	12	44.9	13.5	6.0	I. t.		1898	Baltimore, Md.	Baltimore, Md.
116874		St. s.	Sollicitor	56	38	70.5	17.2	8.2	I. p.	175	1899	do	New York, N. Y.
116687		St. s.	Somers Point	20	14	70.1	14.4	5.0	Fer.		1895	Nyack, N. Y.	Somers Point, N. J.
22876		St. p.	Somersat	538	355	149.0	34.0	11.7	Fer.		1862	Brooklyn, N. Y.	New York, N. Y.
116882		St. s.	Somersat	179	121	126.4	25.0	8.5	I. f.		1854	Cleveland, Ohio	do
15473		St. s.	Somerville	66	33	90.0	19.2	7.1	I. t.	60	1863	Wilmington, Del.	do

1 Formerly st. p. Monticello.
 2 Formerly st. s. Rachel Miller.
 3 Formerly st. y. Louise Harboucht.
 4 Formerly st. s. (a) Henry Marshall.
 (b) Jessa Shaulding.

5 Formerly st. s. Fannie P. Skeer.
 6 Formerly st. s. Harvay E. Buroh.
 7 Formerly U. S. S. Somersat.

* Formerly
 (a) st. s. Pontiac.
 (b) U. S. S. Larkspur.
 (c) st. s. Larkspur.
 (d) st. s. M. Vandercook.

† Rebuilt, 1883.

MERCHANT STEAM VESSELS OF THE UNITED STATES—Continued.

Official No.	Signal letters.	Rfg.	Name of vessel.	Gross tonnage.	Net tonnage.	Length.	Breadth.	Depth.	Service.	Indicated horsepower.	When built.	Where built.	Home port (where permanent document issues).
110141		St. s.	Sommers N. Smith	52	26	66.6	16.0	7.2	I. p.		1887	Philadelphia, Pa.	Rockland, Mo.
110734	K. M. T. W.	St. s.	SOMMERS N. SMITH	211	79	105.0	21.1	14.2	I. t.	400	1896	Newport News, Va.	Philadelphia, Pa.
110783		St. p.	Sonoma	139	139	123.5	20.5	4.7	I. p.		1897	Parkersburg, W. Va.	Wheeling, W. Va.
115298		St. p.	Sonoma	305	250	135.0	22.0	8.5	I. p.		1874	San Francisco, Cal.	San Francisco, Cal.
117000	K. Q. L. V.	St. s.	SONOMA	6,252	3,036	400.0	50.2	21.3	O. p.	8,720	1900	Philadelphia, Pa.	Do.
110504		St. y.	Sonora	24	12	58.6	9.5	4.4	I. p.		1893	Detroit, Mich.	Detroit, Mich.
110217		St. s.	Soo City	670	498	171.1	33.5	12.0	I. p.		1888	West Hay City, Mich.	Grand Haven, Mich.
110650		St. s.	Sophia	20	16	41.7	11.3	4.7	I. t.		1884	Lake City, Wash.	Tacoma, Wash.
110529		St. s.	Sophia	100	50	81.4	23.8	7.4	I. g.		1892	Boston, Mass.	Boston, Mass.
110921		St. s.	Sophia	10	10	68.6	10.7	4.8	I. p.		1894	Alexandria Bay, N. Y.	Cape Vincent, N. Y.
2398		St. s.	Sophie	46	23	69.4	17.4	7.0	I. t.		1862	Wilmington, Del.	St. Augustine, Fla.
115590		St. s.	Sophie Frey	8	8	54.0	13.0	2.6			1878	Westhaven, Conn.	St. Augustine, Fla.
117043		Ga. s.	Sophie Harms	14	13	42.0	13.6	3.8	Mso.		1901	Bridgeport, Conn.	New York, N. Y.
110355		St. s.	Sophie Howard	9	5	41.3	10.3	3.8	I. p.		1890	Grasshopper, Fla.	Jacksonville, Fla.
110403		St. s.	Sophie Wood	28	14	63.0	12.0	4.1	I. p.		1891	Eastham, N. C.	Newbern, N. C.
120043		St. p.	Sorrento	49	24	80.4	17.5	6.3	I. p.		1882	Boston, Mass.	Mt. Desert Ferry, Me.
115028		St. p.	Southampton	673	483	170.8	33.5	10.0	O. p.		1890	Wilmington, Del.	New York, N. Y.
95243		St. s.	South Baltimore	15	7	44.2	12.1	5.0	I. t.		1872	Buffalo, N. Y.	Norfolk, Va.
110140		St. p.	South Brooklyn	725	543	173.2	34.4	12.6	Fer.		1887	Newburgh, N. Y.	New York, N. Y.
110173		St. s.	South Coast	301	225	131.5	32.2	10.8	O. p.	190	1887	San Francisco, Cal.	San Francisco, Cal.
110995		St. p.	South Dakota	90	90	137.5	16.4	4.5	I. p.		1899	Running Water, S. Dak.	Omaha, Nebr.
92881		St. s.	Southport	34	24	71.2	12.5	5.0	I. p.		1898	Peekskill, N. Y.	Wilmington, N. C.
120340	K. D. G. V.	St. s.	South Portland	909	570	180.2	29.0	19.7	O. p.		1884	Grangemouth, England.	New York, N. Y.
22804		St. p.	South Side	494	366	126.2	32.8	12.8	Fer.		1853	Wilmington, N. Y.	Do.
110630		St. s.	Southern Cross	25	12	56.6	14.5	5.0	Fsh.		1894	Rochie, Wis.	Milwaukee, Wis.
117012		Ga. p.	Southern Queen	9	9	37.4	10.2	2.4	I. p.		1900	Brouley, Ky.	Evansville, Ind.
110631		St. p.	Southfield	758	508	209.5	35.5	13.4	Fer.		1882	Clifton, N. Y.	New York, N. Y.
70393		St. s.	Spalpeen	48	24	75.0	17.0	8.0	I. t.		1882	Bordentown, N. J.	Philadelphia, Pa.
110305		St. s.	Spark	36	14	46.5	13.6	6.4	I. t.		1829	Buffalo, N. Y.	Buffalo, N. Y.
115101		St. s.	Spark	29	14	45.7	14.4	4.5	Oys.		1875	Brooklyn, N. Y.	New Haven, Conn.
117059		St. s.	Sparrow	10	6	46.5	9.0	2.8			1901	Morgan City, La.	Brashar, La.
115242		St. s.	Sparta	1,017	819	202.3	34.0	18.5	I. f.		1874	Cleveland, Ohio.	Port Huron, Mich.
115925		St. s.	Sparta	23	14	55.3	10.0	3.1	I. t.		1892	Spartan, Mich.	Wilmington, Del.
115951	K. B. R. J.	St. s.	Spartan	1,596	1,194	222.5	37.9	16.5	O. p.	1,450	1887	Wilmington, Del.	Boston, Mass.
117005	K. Q. L. F.	St. s.	SPARTAN	358	243	121.4	22.5	14.7	O. t.		1900	Philadelphia, Pa.	Philadelphia, Pa.
101555		St. p.	Speed	134	134	122.0	22.6	5.0	I. p.		1886	Stillwater, Minn.	Peoria, Ill.
110777		St. p.	Speedwell	208	208	158.7	25.6	4.0	I. p.		1897	Middletown, Ohio	Wheeling, W. Va.
145392		St. s.	Spencer Mendle	17	13	38.0	10.2	4.4	I. p.		1883	Buffalo, N. Y.	Ogdensburg, N. Y.
100499	K. D. Q. F.	St. y.	Speranza	53	36	85.6	14.0	7.4	Yct.		1887	Brooklyn, N. Y.	New York, N. Y.
86181	K. H. L. Q.	St. y.	Spludrift	33	18	60.8	13.0	8.0	Yct.		1890	Nyaak, N. Y.	Do.
110104		St. s.	SPOKANE	2,356	1,974	311.8	38.2	29.8	I. f.		1888	Cleveland, Ohio.	Cleveland, Ohio.
110876		St. p.	Spokane	670	408	160.4	38.6	6.3	I. p.	700	1899	Riparis, Wash.	Portland, Oreg.
115152		St. s.	Sport	45	22	50.7	14.0	9.0	I. t.		1873	Wyandotte, Mich.	Grand Haven, Mich.
110607		St. y.	Sport	72	36	84.5	16.5	6.1	Yct.		1881	Newburgh, N. Y.	Cape Vincent, N. Y.
110613		St. s.	Sport	12	8	48.0	11.0	4.4	Fer.		1885	Grand Haven, Mich.	Grand Haven, Mich.
110897		St. p.	Sporter	54	54	67.5	12.0	3.0	I. p.		1899	Rome, Ga.	Mobile, Ala.
110114		St. s.	Spray	17	11	56.8	14.3	4.8	I. t.		1888	Alexandria, Va.	Alexandria, Va.
118729		Ga. s.	Spray	25	15	51.0	14.3	3.7	I. f.		1896	McClellanville, S. C.	Charleston, S. C.
130617		St. p.	Spread Eagle	691	691	225.0	35.0	6.0	I. p.		1892	Jeffersonville, Ind.	St. Louis, Mo.
115233		St. s.	Spring Garden	23	11	58.0	14.0	5.6	I. p.		1874	Camden, N. J.	Norfolk, Va.
100178		St. s.	Sprite	27	19	52.0	15.3	5.3	I. t.		1883	Tottenville, N. Y.	Port Amboy, N. J.
115594		St. s.	Sprite	11	9	56.5	9.7	2.3	I. t.		1878	Grand Haven, Mich.	New York, N. Y.
118291		St. s.	Sprite	13	6	56.0	11.2	4.7	Fer.		1880	Grand Haven, Mich.	Grand Haven, Mich.
118407		St. s.	Sprudel	67	51	62.3	14.4	4.7	Fsh.		1891	Buffalo, N. Y.	Cleveland, Ohio.
118218		St. s.	Spy	23	11	42.3	12.0	5.4	Fsh.		1888	Fall River, Mass.	Newport, R. I.
110531		St. s.	SQUANTUM	248	181	112.7	23.8	7.8	I. p.		1898	Newburgh, N. Y.	Providence, R. I.
110531		St. y.	Squantter	7	5	30.7	11.8	2.6	Yct.		1892	Chicago, Ill.	Chicago, Ill.
110828		St. y.	Squib	25	17	64.7	10.6	5.0	Yct.		1898	Bristol, R. I.	Bristol, R. I.
25000		St. s.	Stag	19	9	56.4	12.2	5.6	I. t.		1890	Tottenville, N. Y.	New York, N. Y.
110913		St. s.	Stamford	55	37	64.1	18.7	7.4	I. p.		1879	Philadelphia, Pa.	Do.
8659		St. s.	Standard	51	25	73.0	17.6	7.2	I. t.		1861	Port Richmond, N. Y.	Do.
117039	K. Q. T. N.	St. s.	STANDARD	374	254	140.5	26.0	15.5	O. t.		1849	Philadelphia, Pa.	Do.
50074		St. s.	Star	85	58	85.0	20.0	7.0	I. f.		1849	Philadelphia, Pa.	Do.
110110		St. p.	Star	78	58	92.2	20.0	3.8	Drq.		1888	Pittsburg, Pa.	Pittsburg, Pa.
110140		Ga. y.	Star	5	5	24.0	12.0	3.6	Yct.		1887	Noank, Conn.	Stanford, Conn.
110650		St. s.	STAR	111	76	85.0	18.4	5.8			1894	Jacksonville, Fla.	New York, N. Y.
110569		St. s.	Star Fish	12	6	38.2	9.3	4.3			1882	Fort Jefferson, N. Y.	Bridgeport, Conn.
117028		St. s.	Starlin	20	11	48.4	13.4	5.0	Fsh.		1901	Noank, Conn.	New York, N. Y.
110209		St. s.	Starke	49	27	65.3	10.1	7.7	I. t.		1880	Sheboygan, Wis.	Milwaukee, Wis.

(ast. a. J. K. Kirkman.
 Formerly } b U. S. S. Jonquill.
 (ast. a. B. Bramell.
 Formerly st. p. City Point.
 Formerly at. s. H. M. Green.

Formerly at. s. Manila.
 Formerly } a British at. ship. Dawn.
 Formerly } b Caroline Miller.
 Formerly } a St. s. Curlew.
 Formerly } b U. S. Q. M. D. Curlew.

Formerly at. s. John Wear.
 Formerly at. s. Verne Swain.
 Formerly at. y. The Genesee.
 Formerly st. y. } a Indolent.
 } b Iyanough.

Formerly at. y. Gadabout.
 Formerly at. p. New Idlewild.
 Formerly at. s. Allie and Evld.
 Formerly at. s. E. H. Coffin.
 Formerly at. s. Marina.

MERCHANT STEAM VESSELS OF THE UNITED STATES—Continued.

Official No.	Signal letters.	Rig.	Name of vessel.	Gross tonnage.	Net tonnage.	Length.	Breadth.	Depth.	Service.	Indicated horsepower.	When built.	Where built.	Home port (where permanent document issued).
						Feet.	Feet.	Feet.					
116954		Ga. s.	Starlight	0	0	38.5	8.6	2.9	I. p.		1900	Rockport, Ind.	Evansville, Ind.
116220	K. F. G. L.	St. y.	Starling	109	54	108.9	20.5	11.5	Yct.		1888	East Boston, Mass.	Boston, Mass.
116907		St. s.	Starling	15	10	53.5	13.5	4.9	I. f.		1898	Tacoma, Wash.	Tacoma, Wash.
110780		St. s.	STARRUCCA	3,114	2,117	326.5	44.0	14.9	I. f.		1897	Buffalo, N. Y.	Buffalo, N. Y.
115599		St. s.	Starle	33	16	53.7	14.5	7.3	I. p.		1878	Philadelphia, Pa.	New York, N. Y.
115900		St. s.	Starle	54	27	68.0	17.5	8.4	I. t.		1883	Wilmington, Del.	Philadelphia, Pa.
116209		St. s.	Starle	46	23	59.8	15.0	7.0	I. t.		1889	Gloucester, Mass.	Gloucester, Mass.
115645	J. T. G. P.	St. shp.	State of California	2,296	1,290	300.0	38.0	24.4	O. p.	1,800	1870	Philadelphia, Pa.	San Francisco, Cal.
115956	J. W. G. K.	St. p.	State of Maine	1,409	818	241.0	37.1	14.6	I. p.		1882	Bath, Me.	Portland, Me.
8340		St. s.	State of Michigan	730	639	165.4	29.0	10.0	I. p.		1873	Manitowoc, Wis.	Chicago, Ill.
126170	K. C. B. Q.	St. p.	State of New York	807	564	203.0	32.4	10.5	I. p.		1881	Wyandotte, Mich.	Cleveland, Ohio.
118363		St. s.	State of New York	87	43	53.8	15.6	8.8	I. p.		1890	Brooklyn, N. Y.	New York, N. Y.
125808	J. T. Q. C.	St. p.	State of Ohio	1,221	917	225.2	32.4	13.3	I. p.		1890	Wyandotte, Mich.	Cleveland, Ohio.
117228	J. N. W. S.	St. shp.	State of Texas	1,738	1,327	243.5	30.0	20.7	O. p.	1,500	1874	Chester, Pa.	Baltimore, Md.
116372		St. p.	State of Washington	605	449	170.4	31.3	7.0	I. p.		1889	Tacoma, Wash.	Seattle, Wash.
116326		St. s.	Steelhead	88	26	66.1	14.8	6.9	I. t.		1898	Fairhaven, Wash.	Pt. Townsend, Wash.
138049		St. s.	Steers	25	12	50.0	15.2	4.4	I. t.		1889	Patchogue, N. Y.	New York, N. Y.
116028		St. p.	Steinway	354	269	125.0	32.5	10.2	Per.		1884	Brooklyn, N. Y.	Do.
118293		St. s.	Stella	39	19	69.4	16.5	6.7	I. t.		1874	Camden, N. J.	Bath, Me.
115505		St. s.	Stella	56	18	64.0	17.8	6.6	I. t.		1876	Brooklyn, N. Y.	New York, N. Y.
115744		St. s.	Stella	80	40	83.7	18.2	8.5	I. t.		1880	Camden, N. J.	Chicago, Ill.
140866		St. y.	Stella	32	26	56.6	15.8	4.6	Yct.		1883	Brewer, Me.	New York, N. Y.
118449		St. s.	Stella	56	31	70.2	17.0	7.6	I. t.		1891	Baltimore, Md.	Baltimore, Md.
118338		St. p.	Stella	17	17	67.8	12.6	8.7	I. p.		1897	Tipton, Ind.	Evansville, Ind.
118878		St. s.	Stella	9	6	51.3	10.0	3.5	I. p.		1899	Ashtland, Wis.	Marquette, Mich.
116937		St. p.	Stella	114	105	130.0	28.0	4.0	I. p.		1898	Monroe, La.	New Orleans, La.
118908		St. s.	Stella B	6	5	40.3	8.6	3.9	I. t.		1899	Bayfield, Wis.	Marquette, Mich.
88079		St. p.	Stella Moren	215	149	128.0	24.0	4.0	I. t.		1890	Pittsburg, Pa.	Pittsburg, Pa.
115985		St. s.	Stella Pickert	17	8	55.0	11.4	5.6	I. t.		1884	Bath, Me.	Deer Isle, Me.
118572		St. y.	Stellar	20	13	69.0	12.0	5.7	Yct.		1893	Boston, Mass.	Providence, R. I.
21648		St. s.	Stephanie	11	9	46.0	11.2	4.0	I. f.		1900	Penns Grove, N. J.	Bridgeton, N. J.
115729		St. s.	Stephen Decatur	75	37	83.0	18.0	8.1	I. t.		1863	Philadelphia, Pa.	New York, N. Y.
22796		St. s.	Stephen O. Hall	447	342	161.2	30.4	10.7	I. f.		1880	Grand Haven, Mich.	Port Huron, Mich.
115647		St. s.	Stephen E. Babcock	46	23	67.3	16.3	7.6	I. t.		1863	East Albany, N. Y.	New York, N. Y.
118190		St. s.	Sterling	127	89	110.0	18.1	8.8	Fsh.		1879	East Deering, Me.	Greenport, N. Y.
115494		St. s.	Sterling	61	30	71.2	18.5	8.5	I. t.		1888	Tottenville, N. Y.	New York, N. Y.
116353	K. H. N. M.	St. s.	Stewart Edward	15	7	45.4	13.5	4.5	Fsh.		1870	Grand Haven, Mich.	Milwaukee, Wis.
118518		St. s.	STILLWATER	1,019	509	195.0	29.0	21.6	O. p.	1,066	1883	Glasgow, Scotland	New York, N. Y.
118536		St. p.	Stimson	25	12	49.2	14.0	4.9	I. t.		1892	Ballard, Wash.	Seattle, Wash.
118822		St. s.	Stoneware	60	43	100.0	17.0	3.0	I. t.		1892	Friendly, W. Va.	New Orleans, La.
118450		St. y.	Storm King	182	91	109.6	21.0	11.8	O. p.		1882	Philadelphia, Pa.	Boston, Mass.
115800		St. o. bt.	Strae	14	11	49.0	9.1	4.3	Yct.		1891	Nyack, N. Y.	New York, N. Y.
81327		St. s.	Stranger	135	104	94.2	17.8	9.2	I. t.		1881	Buffalo, N. Y.	Do.
117022		St. y.	Stratford	91	45	77.6	17.8	7.7	I. p.	115	1891	Bridgeton, Conn.	Bridgeton, Conn.
116184		St. y.	Stroller	26	18	75.7	10.6	5.4	Yct.		1901	Bristol, R. I.	New York, N. Y.
116592		St. y.	Stylo	29	14	37.6	8.0	4.3	Yct.		1887	Saunderstown, R. I.	Providence, R. I.
118543		St. s.	Suance	11	6	39.8	10.8	4.2	Yct.		1893	Perth Amboy, N. J.	Hartford, Conn.
22367		St. s.	Success	9	5	29.3	9.9	3.3	Fsh.		1892	Seattle, Wash.	Seattle, Wash.
22759		St. s.	Success	26	13	59.3	14.8	7.0	I. t.		1892	Blenders Land'g, Mich.	Chicago, Ill.
76066		St. s.	Success	13	6	45.0	10.5	5.4	I. t.		1868	Port Blakeley, Wash.	Pt. Townsend, Wash.
115212		St. s.	Success	32	16	53.8	15.0	6.2	I. t.		1891	Jersey City, N. J.	New York, N. Y.
116949		St. s.	Success	29	14	63.0	14.4	6.6	I. t.		1873	Baltimore, Md.	Baltimore, Md.
24471		St. p.	Success	6	6	33.0	8.6	3.0	I. p.		1899	Steubenville, Ohio	Evansville, Ind.
115815		St. p.	Sue	688	509	175.1	27.0	9.9	I. p.		1867	Wilmington, Del.	Baltimore, Md.
11801		St. s.	Sue	28	14	53.8	12.0	3.8	I. t.		1881	Kenton, N. O.	Petersburg, Va.
116997	K. Q. H. W.	St. s.	Sue H. Elmore	232	181	90.7	23.8	8.0	O. p.		1898	Newbern, N. C.	Newbern, N. C.
118798		St. bgo.	Suffern	396	271	105.7	30.1	9.5	I. f.		1900	Portland, Oreg.	Astoria, Oreg.
118046		St. p.	Sugarland	240	215	132.0	34.7	4.7	I. f.		1898	New York, N. Y.	New York, N. Y.
118332	K. H. F. V.	St. y.	SULTANA	390	229	161.1	28.0	15.2	Yct.		1900	Patterson, La.	New Orleans, La.
116583		St. y.	Sultans	77	54	96.7	17.0	8.9	Yct.		1890	Brooklyn, N. Y.	New York, N. Y.
118870		St. s.	Summer Girl	53	25	75.8	18.2	5.7	I. p.		1893	Wyandotte, Mich.	Do.
118681		St. p.	Sun	84	84	121.0	21.2	4.3	I. p.		1893	Noank, Conn.	New London, Conn.
118295		St. s.	Sunbeam	51	42	64.0	12.8	5.8	I. p.		1898	Hockingport, Ohio	Memphis, Tenn.
116452		St. s.	Sunbeam	53	33	68.0	17.0	7.2	I. p.		1888	Buffalo, N. Y.	Owego, N. Y.
116610		St. p.	Sunbeam	39	39	60.0	20.3	3.0	Per.		1891	Chicago, Ill.	Marquette, Mich.
116942	K. P. Q. V.	St. s.	Sunbeam	547	403	132.6	30.0	10.8	O. f.		1894	Mount Carmel, Ill.	Evansville, Ind.
117057		St. s.	Sunbeam	8	8	31.8	8.2	3.7	I. p.		1900	Essex, Mass.	Boston, Mass.
118848		St. p.	Sunflower	57	26	69.0	11.5	2.7	Per.		1901	Salem, N. J.	Bridgeton, N. J.
116371		St. p.	Sunol	294	246	135.0	37.5	7.0	I. p.		1898	St. Michael, Alaska	St. Michael, Alaska
											1890	San Francisco, Cal.	San Francisco, Cal.

¹ Formerly at. s. Deperu.

² Formerly at. p. City of Mackinac.

³ Formerly at. p. { a Cleveland.

⁴ Formerly at. p. { b City of Alpena.

⁵ Formerly at. s. E. Bailey & Sons.

⁶ Formerly at. y. Leila.

⁷ Formerly at. p. George Roberts No. 2.

⁸ Formerly British at. s. Stroma.

⁹ Formerly at. s. William H. Hoyt.

¹⁰ Formerly at. s. { a J. and J. McCarthy.

¹¹ Formerly at. s. { b Franko.

¹² Formerly at. s. Shoe City.

MERCHANT STEAM VESSELS OF THE UNITED STATES—Continued.

Official No.	Signal letters.	Rtg.	Name of vessel.	Gross tonnage.	Net tonnage.	Length.	Breadth.	Depth.	Service.	Indicated horsepower.	When built.	Where built.	Home port (where permanent document issues).
						Feet.	Feet.	Feet.					
110511		St. s.	Sunol	62	31	73.6	10.3	7.1	I. t.		1802	Ashtabula, Ohio	Cleveland, Ohio.
110794		St. p.	Sunrise	473	298	180.0	36.0	6.5	I. p.		1807	Jeffersonville, Ind	New Orleans, La.
110873		St. s.	Sunrise	53	36	97.6	16.3	7.3	I. p.		1808	Glenwood, N. Y.	Do.
91293		St. s.	Sunshine	21	14	65.4	12.0	3.7	I. p.		1880	Newburgh, N. Y.	New York, N. Y.
110210		St. p.	Sunshine	335	335	175.0	37.0	5.8	Fer.		1888	Jeffersonville, Ind	Louisville, Ky.
110537		St. p.	Sunshine	535	535	200.0	38.5	6.0	I. p.		1892	Brownsville, Pa	Cincinnati, Ohio.
110637		St. p.	Sunshine	65	53	72.3	19.6	4.0	I. p.		1897	Warsaw, Ind.	Evansville, Ind.
22701		St. p.	Superior	570	430	156.0	35.0	12.0	Fer.		1802	New York, N. Y.	Norfolk, Va.
110357		St. s.	Superior	251	167	98.0	29.0	10.0	I. p.	400	1890	Cleveland, Ohio.	Cleveland, Ohio.
110737		St. s.	Superior	70	48	68.8	20.3	10.8	I. t.		1896	Benton Harbor, Mich	Duluth, Minn.
110820		St. s.	SUPERIOR CITY	4,795	3,693	429.0	50.0	24.7	I. p.		1898	Lorain, Ohio	Do.
110257		St. y.	Surprise	20	10	63.0	13.6	4.7	Yct.		1871	Brooklyn, N. Y.	New York, N. Y.
110497		St. s.	Surprise	19	12	43.5	13.4	4.0	I. p.		1892	Clifton, N. Y.	Do.
110742		St. s.	Surprise	17	8	45.0	13.6	3.0	Pld.		1889	Sandusky, Ohio.	Toledo, Ohio.
110869		St. s.	Surprise	11	7	33.0	11.0	4.0	I. p.		1898	Charleston, S. C.	Charleston, S. C.
110707		St. p.	Susan	198	198	128.4	34.2	5.1	I. p.		1890	Rock Island, Ill.	St. Louis, Mo.
110555		St. s.	Susie	1,211	728	222.8	42.0	6.2	I. p.		1898	Unalaska, Alaska	St. Michael, Alaska.
110482		St. s.	Susie B.	19	9	60.0	14.3	4.8	Fsh.		1892	Lorain, Ohio	Cleveland, Ohio.
110541		St. s.	Susie B.	9	7	48.1	13.2	3.7	Mac.		1892	New Haven, Conn	New Haven, Conn.
110075		St. s.	Susie D.	45	19	59.7	15.0	6.1	I. p.		1895	Boston, Mass.	Edgartown, Mass.
110924		St. p.	Susie W.	51	51	106.5	20.0	2.9	I. t.		1899	Shreveport, La.	New Orleans, La.
110044		St. s.	Susie Chipman	210	164	122.0	26.1	9.4	I. t.		1885	Milwaukee, Wis	Milwaukee, Wis.
110789		St. s.	Susie Hazard	98	60	97.0	19.1	8.4	I. p.		1881	St. Louis, Mo.	St. Louis, Mo.
110129		St. s.	Susie Magwood	19	0	59.4	13.0	3.6	I. p.		1880	Charleston, S. C.	Charleston, S. C.
22797		St. p.	Susquehanna	921	750	196.0	35.0	12.8	Fer.		1865	New York, N. Y.	New York, N. Y.
110128		St. s.	SUSQUEHANNA	2,781	2,347	302.5	40.0	16.0	I. f.		1886	Buffalo, N. Y.	Erie, Pa.
110170	K. D. V. P.	St. y.	SUSQUEHANNA	2,233	116	158.5	22.0	11.4	Yct.	700	1887	Wilmington, Del	New York, N. Y.
110827		St. s.	Susquehanna	462	314	157.7	38.0	9.0	I. p.		1898	Baltimore, Md.	Baltimore, Md.
110273		St. p.	Swanee	82	50	70.0	16.5	4.4	I. p.		1888	Branford, Fla.	Keywest, Fla.
110184		St. s.	Swallow	258	203	133.8	25.8	10.8	I. t.		1873	Trenton, Mich	Detroit, Mich.
110864		St. p.	Swampscott	482	241	124.5	25.3	10.8	Fer.		1882	Boston, Mass.	Boston, Mass.
57928		St. hgs.	Swan	94	64	78.9	19.6	7.1	I. t.		1888	Sandusky, Ohio	Sandusky, Ohio.
110340		St. s.	Swan	24	16	57.0	10.8	3.7	I. t.		1890	Newbern, N. C.	Newbern, N. C.
110592		St. s.	Swan	7	7	39.3	8.3	4.5	I. p.		1883	Macksville, Ky.	Cincinnati, Ohio.
110185		St. s.	Swansea	19	9	77.4	17.2	8.0	Fer.		1887	Detroit, Mich.	Duluth, Minn.
110875	K. N. Y. F.	St. s.	SWATAHA	625	425	157.0	29.0	17.5	O. t.	1,000	1899	Philadelphia, Pa.	Philadelphia, Pa.
22383		St. s.	Sweepstakes	227	139	130.7	21.8	11.8	I. t.		1867	Cleveland, Ohio	Cleveland, Ohio.
110871		St. p.	Sweetheart	43	39	80.0	15.0	5.5	Yct.		1898	Daytona, Fla.	St. Augustine, Fla.
110608		St. s.	Sword Fish	9	8	41.2	9.6	2.0	Oya.		1887	South Norwalk, Conn.	Bridgeport, Conn.
110050	K. N. C. G.	St. y.	Sybilta	110	58	108.0	17.0	8.0	Yct.		1885	Linwood, Pa.	Philadelphia, Pa.
157248		St. p.	Sycamore	128	69	103.0	20.3	3.0	I. p.		1889	Evansville, Ind.	Nashville, Tenn.
110716		St. c. bt.	Sydney	129	111	96.2	17.8	9.0	I. t.		1860	Havana, N. Y.	Buffalo, N. Y.
110070		St. s.	Sydney T. Smith	70	20	85.0	18.0	9.0	I. t.		1895	Mantoloking, Wis	Milwaukee, Wis.
23051		St. s.	Sylph	12	12	40.0	15.7	3.5	Fsh.			Greenport, N. Y.	Greenport, N. Y.
110921		St. p.	Sylph	38	24	58.0	11.0	2.2			1899	Demopolis, Ala.	Mobile, Ala.
110755		St. s.	Sylph	14	10	48.3	11.1	3.7	I. p.		1901	Astoria, Ore.	Astoria, Ore.
110540		St. p.	Sylvan Dell	440	287	178.0	27.0	8.7	Fer.		1872	Brooklyn, N. Y.	Camden, N. J.
23768		St. p.	Sylvan Glen	330	165	153.5	27.0	8.3	Fer.		1869	do	Do.
108185		St. s.	Sylvan Shore	53	37	74.0	17.4	7.0	Mac.		1883	Athens, N. Y.	Newport, R. I.
110402		St. s.	Sylvia	43	27	62.2	14.0	7.5	I. p.		1892	Salem, Mass.	Do.
110959		St. s.	Sylvia	132	60	91.8	24.0	6.7	I. p.		1900	Springfield, Mass	Hartford, Conn.
110895	K. P. D. H.	St. s.	SYOSSKET	176	120	102.0	23.0	10.5	I. t.	400	1899	Philadelphia, Pa.	New York, N. Y.
23892		St. p.	Syracuse	908	459	218.0	33.5	6.3	I. t.		1857	Hoboken, N. J.	Albany, N. Y.
110025		St. s.	SYRACUSE	1,017	1,077	267.0	38.5	15.8	I. f.	650	1884	Wyandotte, Mich.	Buffalo, N. Y.
110750		St. s.	Syracuse	85	81	70.2	22.5	0.0	I. f.		1897	Toledo, Ohio.	Toledo, Ohio.
T.													
145731		St. s.	T. A. Briggs	31	21	65.0	16.5	7.0	I. t.		1896	Athens, N. Y.	New York, N. Y.
145313		St. s.	T. A. Scott, Jr.	36	18	62.5	16.0	6.0	I. p.		1882	Noank, Conn.	New London, Conn.
145718		St. s.	T. C. Lutz	130	70	82.4	21.5	12.0	I. t.		1896	Chicago, Ill.	Chicago, Ill.
145790		St. p.	T. C. Power	819	481	162.3	32.6	5.0	I. p.		1898	Unalaska, Alaska	St. Michael, Alaska.
145744		St. p.	T. C. Reed	237	149	116.2	20.8	6.0	I. p.		1897	Aberdeen, Wash.	Pt. Townsend, Wash.
145403	K. D. B. P.	St. p.	T. C. Walker	786	702	200.0	38.8	9.0	I. p.		1885	Stockton, Cal.	San Francisco, Cal.
145378		St. p.	T. D. Dale	85	79	111.6	19.0	3.2	I. p.		1884	Harmar, Ohio	Wheeling, W. Va.
145796		St. p.	T. H. Davis	240	240	149.1	27.3	5.2	I. t.		1898	Middleport, Ohio	Cincinnati, Ohio.
145489		St. p.	T. J. Potter	1,017	533	233.7	35.6	11.4	I. p.		1888	Portland, Ore.	Portland, Ore.
145826		St. p.	T. J. Wood	127	127	131.8	22.7	4.4	I. t.		1899	Middleport, Ohio	Pittsburg, Pa.
146694		St. p.	T. K. Green	32	32	81.8	17.3	3.1	I. p.		1895	Shiloh, La.	New Orleans, La.
145864		St. p.	T. L. Herbert	80	80	117.0	24.0	3.6	Mac.		1900	Nashville, Tenn.	Nashville, Tenn.
145242		St. s.	T. L. Sturtevant	120	74	87.0	26.0	8.4	I. f.		1881	Philadelphia, Pa.	New York, N. Y.
110560		St. p.	T. M. Bayne	117	115	120.5	24.4	3.7	I. p.		1890	Brownsville, Pa.	Wheeling, W. Va.

* Formerly st. s. Mystic.

† Formerly * st. p. (a) D. A. Goodin.
(b) O. E. Stockell.

‡ Formerly st. s. Adele.

§ Built 1887.

MERCHANT STEAM VESSELS OF THE UNITED STATES—Continued.

Official No.	Signal letters.	Rtg.	Name of vessel.	Gross tonnage.	Net tonnage.	Length.	Breadth.	Depth.	Service.	Indicated horsepower.	When built.	Where built.	Home port (where permanent document issues).
						Feet.	Feet.	Feet.					
145190		St. s.	T. M. Richardson	36	24	64.0	14.5	5.0	I. p.		1888	Oneatta, Oreg.	Yaquina, Oreg.
145800		St. p.	T. N. Barnsdall	125	125	132.2	20.9	3.8	I. p.		1900	Point Pleasant, W. Va.	Wheeling, W. Va.
145102		St. s.	T. S. Christie	769	516	160.0	30.3	12.0	I. f.		1885	West Bay City, Mich.	Milwaukee, Wis.
145020		St. s.	T. S. Faxton	153	91	120.0	23.5	8.0	I. f.		1874	Clayton, N. Y.	Detroit, Mich.
145717		St. s.	T. T. Morford	99	57	71.5	19.7	12.0	I. p.	850	1896	Chicago, Ill.	Chicago, Ill.
24359	H. R. V. M.	St. p.	T. V. Arrowsmith	527	424	201.0	28.5	8.7	I. p.		1860	Keyport, N. J.	Washington, D. C.
145051		St. s.	T. W. Ferry	27	17	52.6	13.0	5.4	Fsh.		1875	Grand Haven, Mich.	Grand Haven, Mich.
145700		St. s.	T. W. Lake	101	130	96.5	24.9	6.8	I. f.		1895	Ballard, Wash.	Seattle, Wash.
24949		St. s.	T. W. Snook	168	124	113.6	24.7	9.2	I. f.		1873	Mount Clemens, Mich.	Detroit, Mich.
24105		St. s.	T. W. Wellington	49	25	70.6	16.5	7.8	I. p.		1862	Philadelphia, Pa.	New London, Conn.
145114		St. s.	Tacoma	230	128	136.5	23.8	12.1	I. f.		1870	San Francisco, Cal.	Seattle, Wash.
145298		St. s.	Tacoma	1,879	1,609	260.7	38.7	21.7	I. f.		1881	Cleveland, Ohio.	Sandusky, Ohio.
145382		St. p.	Tacoma	1,362	1,311	334.0	42.0	11.7	Fer.		1884	Portland, Oreg.	Portland, Oreg.
145520		St. s.	Tacoma	82	41	82.4	18.5	8.8	I. t.		1889	Brooklyn, N. Y.	New York, N. Y.
145673		St. s.	Tacoma	76	39	73.4	18.0	9.0	I. t.		1894	Benton Harbor, Mich.	Chicago, Ill.
145754		St. p.	Tacoma	276	270	182.3	32.4	5.0	I. p.		1897	Cincinnati, Ohio.	Cincinnati, Ohio.
145773		St. p.	Tacoma	718	409	176.1	35.4	5.9	I. p.		1898	Seattle, Wash.	Seattle, Wash.
145703	K. N. R. H.	St. s.	Tacoma	2,811	1,689	316.2	39.2	18.7	O. p.		1870	Dumbarlon, Scotland	Tacoma, Wash.
145670		St. p.	Taek-A-Pou-Sha	17	17	50.3	15.9	2.8			1894	Far Rockaway, N. Y.	New York, N. Y.
145805	K. P. C. B.	St. s.	TACONY	353	186	128.0	26.3	15.0	I. t.	850	1890	Philadelphia, Pa.	Fall River, Mass.
145842		St. p.	Tahoma	261	154	117.5	27.0	6.0	I. f.		1900	Portland, Oreg.	Portland, Oreg.
145868		Ga. s.	Taku Jack	13	9	44.2	10.7	4.1	I. f.		1901	Astoria, Oreg.	Astoria, Oreg.
145393		St. y.	Tallaman	101	59	123.0	17.0	6.3	Yct.		1882	New York, N. Y.	Albany, N. Y.
145320	J. W. N. G.	St. ship.	Tallahassee	2,677	1,890	280.0	40.7	15.8	O. p.	1,800	1882	Chester, Pa.	Savannah, Ga.
145873		St. p.	TAMALPAIS	1,554	937	224.0	30.0	16.0	Fer.	1,800	1901	San Francisco, Cal.	San Francisco, Cal.
145710	K. M. P. J.	St. s.	TAMAQUA	564	383	158.5	29.0	18.0	O. t.		1896	Philadelphia, Pa.	Philadelphia, Pa.
145619		St. s.	Tam O'Shanter	23	11	49.5	14.5	6.5	I. f.		1892	Buffalo, N. Y.	Buffalo, N. Y.
145555		St. s.	Tampa	1,972	1,632	291.6	41.0	19.8	I. f.		1890	West Bay City, Mich.	Erle, Pa.
145840	K. P. T. D.	St. s.	TAMPICO	2,133	1,451	247.0	42.0	24.0	O. f.		1900	Toledo, Ohio.	Cleveland, Ohio.
145785		St. p.	Tanana Chief	72	30	59.2	12.0	3.9	Pra.		1898	Unalaska, Alaska.	St. Michael, Alaska.
145040		St. p.	Tangier	680	480	169.9	29.0	8.8	I. p.		1875	Wilmington, Del.	Baltimore, Md.
127030		St. y.	Tantwa	151	103	86.4	23.3	7.7	Yct.		1894	Braintree, Mass.	New York, N. Y.
145711		St. p.	Tarascon	660	410	190.0	35.0	5.2	I. f.		1896	Jeffersonville, Ind.	Louisville, Ky.
145798		St. p.	Tarboro	72	40	77.4	23.8	5.8	I. f.		1898	Tarboro, N. C.	Newbern, N. C.
161620	K. H. C. V.	St. y.	Taro	87	59	109.2	17.2	7.5	Yct.		1890	New York, N. Y.	New York, N. Y.
145708		St. s.	Tur River	217	147	124.9	23.5	5.2	I. p.		1896	Washington, N. C.	Do.
130381		St. s.	Tarpon	449	281	159.9	26.0	7.2	O. p.	450	1887	Wilmington, Del.	New Haven, Conn.
145765		Ga. s.	Tartur	14	0	45.7	14.2	4.0	Msc.		1898	Peekskill, N. Y.	New York, N. Y.
145843		St. p.	TASHMOO	1,344	796	302.0	37.6	13.6	O. t.		1900	Wyandotte, Mich.	Detroit, Mich.
145846		St. s.	TATOOB	277	154	119.2	25.2	15.5	O. t.		1000	Seattle, Wash.	Seattle, Wash.
135820		St. s.	TAURUS	228	114	116.6	22.0	12.7	O. t.		1885	Philadelphia, Pa.	Boston, Mass.
145244		St. s.	TAURUS	45	27	64.5	17.0	0.5	I. p.		1881	Wilmington, Del.	Wilmington, Del.
145253	J. V. H. Q.	St. p.	Taurus	016	624	226.3	32.0	11.2	I. p.		1881	Philadelphia, Pa.	New York, N. Y.
145544		Ga. s.	Teal	5	5	28.0	12.5	3.8	Oys.		1880	Norwalk, Conn.	Bridgeport, Conn.
145643		St. p.	Teal	48	48	85.0	19.6	4.0	I. p.		1893	Dubuque, Iowa	Dubuque, Iowa.
145724		St. s.	Teaser	21	14	46.6	12.2	5.0	I. t.		1890	Berkley, Va.	Norfolk, Va.
145806	K. P. B. G.	St. s.	Teaser	210	121	113.7	25.3	13.5	O. t.		1890	East Boston, Mass.	Boston, Mass.
86355		Ga. y.	Teck	24	10	48.8	12.5	5.2	Yct.		1890	Chicago, Ill.	Wilmington, Del.
145686		St. s.	Teddie	80	48	90.6	16.0	4.0	I. p.	32	1892	Onolda, N. Y.	Norfolk, Va.
145732		St. p.	Teddie Clark	36	29	70.8	16.4	4.1	I. f.		1890	Newton, Ala.	Pensacola, Fla.
145199		St. s.	Telephone	16	7	42.4	11.0	5.8	I. t.		1870	Boston, Mass.	Boston, Mass.
145219		St. s.	Telephone	19	9	50.0	12.5	5.7	Fsh.		1880	Lorain, Ohio.	Cleveland, Ohio.
145477		St. p.	Telephone	600	443	200.0	28.3	6.8	I. p.		1883	Portland, Oreg.	Portland, Oreg.
145677		St. p.	Telephone	73	73	93.0	15.0	2.4	I. p.		1894	Knoxville, Tenn.	Wheeling, W. Va.
145712		St. y.	Telka	35	26	65.7	12.0	5.0	Yct.		1896	Port Jefferson, N. Y.	Philadelphia, Pa.
145511		St. p.	Tell City	438	438	191.0	35.0	5.2	I. p.		1889	Jeffersonville, Ind.	Louisville, Ky.
24940		St. s.	Tempest	412	341	159.0	30.0	12.0	I. f.		1872	Marine City, Mich.	Port Huron, Mich.
145105		St. s.	Tempest	369	260	137.9	27.0	11.0	I. f.		1876	Grand Haven, Mich.	Duluth, Minn.
145372		St. s.	Tempest	14	7	40.0	11.5	5.2	I. t.		1881	West Bay City, Mich.	Port Huron, Mich.
145687		St. s.	Tempest	67	40	87.3	13.7	7.0	I. p.		1892	Miami, Ohio.	Toledo, Ohio.
145721		St. s.	Tempest	35	24	74.4	13.2	6.0	I. t.		1890	New Orleans, La.	New Orleans, La.
145871		St. s.	Tempest	54	36	64.5	17.2	6.1	I. t.		1901	Everett, Wash.	Pl. Townsend, Wash.
145421		St. s.	Temple Emery	155	77	83.2	20.6	10.1	I. t.		1886	West Bay City, Mich.	Milwaukee, Wis.
145306		St. p.	Ten Broeck	148	148	130.0	26.0	3.9	I. t.		1882	Baytown, Minn.	Paducah, Ky.
135707		St. p.	Tennessee	547	396	150.0	33.4	12.2	Fer.		1883	Greenport, N. Y.	New York, N. Y.
145751		St. p.	Tennessee	331	248	170.0	32.0	5.5	I. p.		1897	Jeffersonville, Ind.	Paducah, Ky.
145783		St. s.	TENNESSEE	1,240	743	245.0	38.0	15.8	I. p.		1898	Wilmington, Del.	Baltimore, Md.
145588		St. s.	Terminal	129	88	83.7	28.2	8.9	I. f.		1891	Brooklyn, N. Y.	New York, N. Y.
80934		St. p.	Terra Cela	209	104	126.0	31.4	5.3	I. p.		1892	Jacksonville, Fla.	Jacksonville, Fla.
145743		St. p.	Terrapin	0	5	34.8	10.2	1.4	I. t.		1897	Perryville, Ark.	Memphis, Tenn.

1 Formerly British st. s. (a Batavia, b Tacoma).
 2 Formerly st. y. Tillie.
 3 Formerly st. s. City of Quincy.

(a Veto.
 b Aiga.
 c Cle.
 4 Formerly st. y.
 5 Formerly st. s. Nauगतuck.

6 Formerly st. s. E. A. Burke.
 7 Formerly sch. y. G. W. H.
 8 Formerly st. p. East Side.
 9 Formerly st. p. Welaka.

MERCHANT STEAM VESSELS OF THE UNITED STATES—Continued.

Official No.	Signal letters.	Rig.	Name of vessel.	Gross tonnage.	Net tonnage.	Length.	Breadth.	Depth.	Service.	Indicated horsepower.	When built.	Where built.	Home port (where permanent document issues).
						Feet.	Feet.	Feet.					
145810		St. p.	Terrapin	16	9	45.0	10.4	2.0	I. p.		1899	Clinton, Ind.	Evansville, Ind.
24045		St. s.	Terror	69	34	88.5	20.8	7.5	I. t.		1854	Philadelphia, Pa.	Albany, N. Y.
145874		St. p.	Tevlis	11	10	45.0	14.4	4.6	I. t.		1901	Parkersburg, W. Va.	Wheeling, W. Va.
145535		St. p.	Texas	896	548	175.0	36.6	13.3	Fer.		1890	Wilmington, Del.	New York, N. Y.
145559		St. s.	The Doctor	28	15	57.4	15.0	6.2	I. t.	75	1890	Olympia, Wash.	Seattle, Wash.
145604		St. p.	The Leader	131	82	105.0	20.0	2.6	I. p.		1891	Pittsburg, Pa.	Pittsburg, Pa.
76145		St. s.	The M. I. Wilcox Co	14	10	40.5	12.0	6.2	I. t.		1880	Buffalo, N. Y.	Toledo, Ohio.
130516		St. s.	THE NEW YORKER	243	121	112.5	26.2	11.0	Frb.		1890	New York, N. Y.	New York, N. Y.
92274		St. s.	The Senator	37	18	72.2	14.5	6.7	Fah.		1891	Boston, Mass.	Providence, R. I.
145548		St. s.	The Tramp	41	25	60.2	15.5	7.7	Fah.		1890	Benton Harbor, Mich.	Marquette, Mich.
145638		St. p.	The Uncle Billy	16	16	60.0	12.0	2.5	I. p.		1893	Pasadena, Miss.	Brashear, La.
145830		St. p.	Thealka	45	45	110.0	19.2	3.2	I. p.		1899	Paintsville, Ky.	Cincinnati, Ohio.
145778		Na. y.	Thelma	26	17	57.8	10.8	4.0	Yct.		1894	New York, N. Y.	Cleveland, Ohio.
145781		St. s.	THEMIS	591	402	140.0	32.1	16.0	Elr.		1898	Camden, N. J.	New York, N. Y.
145819		St. y.	Theo	10	7	47.2	10.0	4.0	Yct.		1899	Shelton, Conn.	Bridgeport, Conn.
145489		St. s.	Theodoro Smith	33	10	56.5	16.5	6.9	I. t.		1888	Tottenville, N. Y.	New York, N. Y.
145640		St. s.	Theora	24	12	62.0	14.3	6.0	Fah.		1893	Grand Haven, Mich.	Marquette, Mich.
145404		St. s.	Theresa	25	12	45.5	15.4	5.9	I. t.		1885	Brooklyn, N. Y.	New York, N. Y.
145617	K. L. F. R.	St. y.	Theresa	61	33	82.0	15.2	8.8	Yct.		1892	do	do
145735		Ga. s.	Theresa	12	8	36.0	12.0	4.0	I. t.		1897	Bridgeport, N. J.	Camden, N. J.
145620		St. s.	Theresa Verdon	49	24	63.8	17.3	7.6	I. p.		1892	Jersey City, N. J.	New York, N. Y.
145745		Ga. y.	Thermo	19	11	49.0	12.0	4.6	Yct.		1897	Bridgeport, Conn.	do
145139		St. s.	Thessus	58	29	70.0	16.5	8.8	I. t.		1896	Buffalo, N. Y.	do
126872	K. P. F. V.	St. y.	Thetis	407	277	132.0	30.5	10.2	Yct.		1892	Buffalo, N. Y.	Castro, Ill.
145787		St. s.	Thetis	01	61	97.5	19.5	3.8	I. t.		1898	Apalachicola, Fla.	Rochester, N. Y.
145847		Ga. y.	Thetis	15	10	40.0	9.8	4.0	Yct.		1896	Benton Harbor, Mich.	Cedar Keys, Fla.
24829		St. s.	Third Michigan	42	22	60.6	14.8	7.5	I. t.		1899	Ferrysburg, Mich.	Chicago, Ill.
145444		St. s.	Thistle	102	66	90.5	18.0	6.5	O. t.	80	1887	Bentley, Cal.	Grand Haven, Mich.
145583		St. y.	Thistle	49	28	80.2	14.1	6.5	Yct.	200	1887	Chicago, Ill.	San Francisco, Cal.
145632		St. s.	Thistle	18	9	47.0	8.0	3.6	I. p.		1892	Hoquiam, Wash.	Chicago, Ill.
145821		St. p.	Thistle	127	84	124.8	25.6	5.0	I. p.		1894	Oshkosh, Wis.	Pt. Townsend, Wash.
145701		St. s.	Thistle	13	8	43.6	11.5	3.9	I. p.		1895	Charleston, S. C.	Milwaukee, Wis.
145849		St. p.	Thlinkot	94	69	86.0	21.0	4.5	Fah.		1893	San Francisco, Cal.	Charleston, S. C.
145862	K. Q. M. J.	St. s.	THOMAS	2,525	1,717	293.0	52.5	23.5	Drg.		1900	Sparrows Point, Md.	San Francisco, Cal.
145485		St. s.	Thomas Chubb	34	19	59.0	15.4	6.6	I. t.		1888	Athens, N. Y.	Perth Amboy, N. J.
145173		St. p.	Thomas Clyde	625	510	212.0	31.0	7.0	I. p.		1878	Wilmington, Del.	Albany, N. Y.
145648		St. s.	Thomas Cranage	2,219	1,855	305.0	43.0	20.7	I. f.		1893	West Bay City, Mich.	Tuckerton, N. J.
145704		St. s.	THOMAS CUNNINGHAM, Sr.	70	43	68.6	17.0	8.5	I. p.		1893	Philadelphia, Pa.	Port Huron, Mich.
145482		St. s.	Thomas Davidson	2,220	1,714	285.8	41.7	20.4	I. t.		1888	Milwaukee, Wis.	Richmond, Va.
24050		St. s.	Thomas Dickson	67	40	74.8	19.0	8.6	I. t.		1872	Sleightsburg, N. Y.	Milwaukee, Wis.
145407		St. p.	Thomas Dwyer	73	63	87.0	16.0	4.0	I. t.		1885	Sacramento, Cal.	Albany, N. Y.
145492		St. s.	Thomas Edmonds	23	16	50.0	9.4	3.0	Mec.		1898	Buffalo, N. Y.	San Francisco, Cal.
145791		St. s.	Thomas Flannery	72	49	70.2	19.1	8.9	I. p.		1898	Tottenville, N. Y.	Albany, N. Y.
145380		St. s.	Thomas Friant	81	46	96.0	18.3	7.8	I. p.		1884	Grand Haven, Mich.	New York, N. Y.
145456		St. s.	Thomas Heldel	10	5	51.0	10.0	3.8	I. t.		1887	Paducah, Ky.	Marquette, Mich.
145243		St. s.	Thos. Hood	39	19	69.5	15.6	8.6	I. t.		1881	Buffalo, N. Y.	Port Huron, Mich.
145631		St. s.	THOMAS MAYTHAM	2,329	1,972	286.0	41.3	21.3	I. p.		1892	South Chicago, Ill.	Buffalo, N. Y.
24755		St. s.	Thomas McManus	679	499	170.0	30.2	10.3	I. p.		1860	Athens, N. Y.	Albany, N. Y.
145194		St. s.	Thomas Miller, Jr.	15	10	44.1	10.7	4.0	I. t.		1878	Eddyville, N. Y.	do
145479		St. s.	Thos. Monson	25	12	53.7	14.0	6.3	Fsh.		1888	Lorain, Ohio	Cleveland, Ohio.
24996		St. s.	Thomas Morgan	62	41	76.8	17.5	7.0	I. t.		1873	Georgetown, S. C.	Charleston, S. C.
145278		St. s.	Thomas Newton	47	39	96.0	16.0	5.0	I. p.		1861	Norfolk, Va.	New York, N. Y.
145664		St. p.	Thomas Parker	57	57	100.0	18.1	4.5	I. p.		1894	St. Louis, Mo.	New York, N. Y.
145634		St. p.	THOMAS PICKLES	237	237	125.0	53.0	7.0	Fer.		1892	Jeffersonville, Ind.	New Orleans, La.
145209		St. s.	Thomas Purcell, Jr.	49	24	68.4	17.4	7.1	I. t.		1880	Athens, N. Y.	New York, N. Y.
145113		St. s.	Thomas Rath	39	22	51.5	15.0	6.5	Fer.		1875	Laushtsburg, N. Y.	Albany, N. Y.
145038		St. s.	Thomas Thompson	19	10	49.2	13.0	6.4	I. t.		1873	Buffalo, N. Y.	Marquette, Mich.
76789		St. s.	Thomas Tracy	59	29	66.3	18.5	8.2	I. t.	140	1889	Perth Amboy, N. J.	New York, N. Y.
24955		St. s.	Thomas Walsh	76	44	84.0	18.3	8.0	I. t.		1873	New York, N. Y.	New Haven, Conn.
145484		St. s.	Thomas Wilson	71	35	73.8	18.0	10.0	I. t.		1888	Buffalo, N. Y.	Buffalo, N. Y.
145616		St. s.	THOMAS WILSON	1,713	1,318	308.0	38.0	24.0	I. f.	1,200	1892	West Superior, Wis.	Duluth, Minn.
80750		St. s.	Thos. A. Quigley	45	30	57.6	16.0	8.0	I. t.		1880	Brooklyn, N. Y.	New York, N. Y.
24764		St. s.	Thos. B. Watton	134	91	97.0	26.6	7.6	I. f.		1868	Chester, Pa.	do
150456		St. s.	Thomas B. Webster	25	12	48.8	13.0	6.2	I. t.		1889	Baltimore, Md.	Baltimore, Md.
25992		St. s.	Thomas D. Stinson	500	468	160.6	31.0	11.6	I. f.		1881	Mount Clemens, Mich.	Port Huron, Mich.
145980		St. s.	Thos. F. Gilroy	24	14	52.2	12.3	5.3	Fer.		1894	Tottenville, N. Y.	New York, N. Y.
145582		St. s.	Thomas K. Madden	17	8	47.2	13.2	6.4	I. t.		1891	Buffalo, N. Y.	Buffalo, N. Y.
145263		St. s.	Thomas J. Yorke, Jr.	45	22	66.7	17.0	7.7	I. t.		1881	Philadelphia, Pa.	Hoston, Mass.
145494		St. p.	Thomas L. Nixon	515	477	158.6	36.1	6.8	I. f.		1888	Pasco, Wash.	Pt. Townsend, Wash.
9926		St. p.	Thomas L. Worthley	263	176	135.0	24.8	6.8	I. p.		1899	Wilmington, Del.	Baltimore, Md.
145452		St. s.	Thomas R. Scott	268	212	120.0	28.0	7.6	I. f.	300	1887	Grand Haven, Mich.	Port Huron, Mich.

1 Formerly at. s. Jesse P. Logie.
 2 Formerly at. p. New Yorker.
 3 Formerly at. y. Melissa.

4 Formerly at. y. Columbia.
 5 Formerly at. s. Duquesne.
 6 U. S. Q. M. D. Lancer.

7 Formerly at. s. Jack Dykman.
 8 Formerly at. J. W. H. Bentley.
 9 Formerly at. s. P. S. Chappell.

10 Formerly solooner Virginius.
 a Florence.
 b Anita.

MERCHANT STEAM VESSELS OF THE UNITED STATES—Continued.

Official No.	Signal letters.	Rig.	Name of vessel.	Gross tonnage.	Net tonnage.	Length.	Breadth.	Depth.	Service.	Indicated horsepower.	When built.	Where built.	Home port (where permanent document issued).
						Feet.	Feet.	Feet.					
145872		St. p.	Thomas S. Brennan	977	726	203.0	35.0	13.5	I. p.		1884	Brooklyn, N. Y.	New York, N. Y.
145513	K. F. J. G.	St. s.	Thos. W. Pelner	2,134	1,622	281.0	41.0	20.0	I. p.		1889	Wyandotte, Mich.	Detroit, Mich.
145537		St. s.	Thompson S. Craig	43	31	51.8	18.0	5.8	Fer.		1890	Athens, N. Y.	Albany, N. Y.
24855		St. p.	Thoroughfare	1,012	667	248.0	38.4	12.7	I. f.		1871	San Francisco, Cal.	San Francisco, Cal.
145343	K. B. P. J.	St. s.	Thrasher	671	502	144.6	31.5	16.4	O. p.		1883	Bath, Me.	Do.
145138		St. s.	Three Brothers	14	7	40.3	10.8	4.0	Fsh.		1877	Kittery, Me.	Newburyport, Mass.
145629		St. s.	Three Brothers	50	25	66.0	17.7	3.0	I. f.		1802	Perth Amboy, N. J.	New York, N. Y.
145702		St. p.	Three Brothers	59	59	100.0	20.0	4.0	I. f.		1895	South Carrollton, Ky.	Nashville, Tenn.
145703		St. s.	Three Friends	157	89	112.0	24.0	8.8	O. l.		1895	Jacksonville, Fla.	Jacksonville, Fla.
145788		St. p.	Three States	128	128	140.6	25.8	4.2	I. p.		1898	Apalachicola, Fla.	Cedar Keys, Fla.
24600		St. s.	Thurlow Weed	19	9	58.0	13.0	5.1	I. f.	15	1882	Philadelphia, Pa.	Boston, Mass.
145469		St. y.	Thyra	36	26	79.0	11.0	7.1	Yct.		1887	Poughkeepsie, N. Y.	New Bedford, Mass.
145878		St. y.	Tia Juana	16	10	63.0	11.6	4.5	Yct.		1901	Chicago, Ill.	Chicago, Ill.
145377		St. p.	Tiburon	1,248	874	220.0	34.6	13.5	Fer.		1884	San Francisco, Cal.	San Francisco, Cal.
145835		St. p.	Tide	124	79	117.0	22.5	3.6	I. f.		1900	Elizabeth, Pa.	Pittsburg, Pa.
14591		St. p.	Tiger	85	43	100.0	25.0	5.1	I. f.		1875	San Francisco, Cal.	San Francisco, Cal.
145761		St. s.	Tigor	20	10	45.0	13.0	5.0	Fsh.		1898	Kingston, Mass.	Newport, R. I.
150202		St. y.	Tithe	201	100	164.9	18.5	9.9	Yct.		1880	Newburgh, N. Y.	New London, Conn.
145780		St. s.	Tim Desmond	31	21	59.0	15.1	5.7	Fsh.		1898	Buffalo, N. Y.	Erie, Pa.
145554		St. p.	Tinsle Moore	198	198	165.6	35.0	5.0	I. p.		1890	Brownsville, Pa.	Mobile, Ala.
145405		St. s.	Toga	2,085	1,744	285.5	38.9	14.0	I. f.		1885	Buffalo, N. Y.	Buffalo, N. Y.
145709		Na. s.	Tip Top	25	17	58.3	10.7	5.1	Mao.		1898	New York, N. Y.	New York, N. Y.
24984		St. s.	Titan	80	40	87.1	19.6	10.0	I. t.		1868	Brooklyn, N. Y.	Do.
145828		St. p.	Titan	195	123	135.0	24.0	4.0	I. f.		1899	Elizabeth, Pa.	Pittsburg, Pa.
145074		St. s.	Tiania	73	46	98.0	14.0	5.8	I. p.		1875	Buffalo, N. Y.	Buffalo, N. Y.
145678		St. p.	Tivoli	794	509	175.5	53.9	9.4	I. p.		1894	Sparrows Point, Md.	Baltimore, Md.
145869		St. s.	Toglak	21	8	54.5	14.5	5.3			1901	San Francisco, Cal.	San Francisco, Cal.
145092		St. s.	Toller	22	11	60.4	12.4	4.8	I. t.		1875	Newburgh, N. Y.	Sheldahl, N. Y.
106635	K. G. L. S.	St. y.	Toinetto	116	58	105.4	18.0	9.8	Yct.		1899	Bristol, R. I.	New York, N. Y.
23000	H. R. M. Q.	St. p.	Tolchester	671	542	211.7	29.0	9.6	I. p.		1866	Chester, Pa.	Do.
145518		St. p.	Toltec	767	621	191.3	32.6	13.8	I. f.		1889	Marine City, Mich.	Port Huron, Mich.
145763		St. s.	Tom T.	38	23	60.6	16.6	5.1	I. f.		1896	Newbern, N. C.	Newbern, N. C.
145481		St. s.	Tom Adams	1,810	1,451	281.1	41.4	20.0	I. f.		1888	West Bay City, Mich.	Detroit, Mich.
24893		St. s.	Tom Brown	37	18	65.5	14.0	8.1	I. t.		1870	Chicago, Ill.	Chicago, Ill.
24988		St. p.	Tom Dodsworth	600	500	182.0	35.0	6.0	I. f.		1871	Pittsburg, Pa.	Pittsburg, Pa.
24988		St. s.	Tom Dowling	36	18	67.3	17.5	5.5	I. t.		1873	Cleveland, Ohio	Duluth, Minn.
24936		St. p.	Tom Lyale	121	121	118.0	21.0	4.6	I. f.		1871	Pittsburg, Pa.	Pittsburg, Pa.
145231		St. s.	Tom Maytham	39	22	63.0	17.3	7.0	I. t.		1880	Buffalo, N. Y.	Cleveland, Ohio.
24933		St. p.	Tom Rea No. 2	327	327	168.0	29.0	5.4	I. t.		1869	Pittsburg, Pa.	Pittsburg, Pa.
145441		St. s.	Tom Ross	9	9	33.0	7.8	3.0	I. t.		1878	Buffalo, N. Y.	Louisville, Ky.
145393		St. s.	Tom S. Wotkyns	31	15	60.0	14.2	6.0	I. t.	150	1884	Athens, N. Y.	New York, N. Y.
145848		St. s.	Tomah	13	12	36.2	14.0	4.5	I. t.		1900	Calala, Me.	Do.
145845		St. s.	Tonawanda	31	15	59.0	15.2	7.6	I. t.		1893	Buffalo, N. Y.	Buffalo, N. Y.
145459		St. s.	Tonquin	91	51	64.1	17.6	7.0	I. f.		1887	Astoria, Oreg.	Seattle, Wash.
145510		St. s.	Topoka	1,376	1,111	228.3	36.0	19.2	I. f.		1889	Milwaukee, Wis.	Milwaukee, Wis.
145809		St. s.	Topinabee	16	13	64.9	14.5	2.5	I. p.		1899	Charlevoix, Mich.	Grand Haven, Mich.
145413		St. p.	Topsy	43	41	72.6	12.2	2.2	I. p.		1885	Corvallis, Oreg.	Portland, Oreg.
145841	K. P. T. S.	St. s.	Tormentor	226	126	114.1	25.6	14.5	O. t.		1900	East Boston, Mass.	Boston, Mass.
145706		St. p.	Tornado	319	209	150.0	27.0	4.5	I. p.		1895	Pittsburg, Pa.	Pittsburg, Pa.
24786		St. s.	Torrent	203	140	115.0	21.2	12.3	I. f.		1869	Cleveland, Ohio	Milwaukee, Wis.
145059		St. s.	Tourist	284	225	116.0	21.5	6.5	I. p.		1894	Nyack, N. Y.	Baltimore, Md.
145742		St. p.	Tourist	66	45	87.1	17.0	4.4	I. p.		1897	St. Joseph, Mich.	Grand Haven, Mich.
21415		St. s.	Towanda	172	128	107.5	29.0	8.8	I. f.		1861	Glenwood, N. Y.	Perth Amboy, N. J.
145881		St. s.	Town Harbor	12	10	47.2	13.0	3.5			1901	Greenport, N. Y.	Greenport, N. Y.
145880		St. s.	Townsend Davis	67	33	70.2	19.0	10.4	I. t.		1890	Buffalo, N. Y.	Buffalo, N. Y.
145823		St. y.	Tramp	27	18	75.7	10.7	5.3	Yct.		1901	Bristol, R. I.	Bristol, R. I.
24895		St. s.	Tranquillo	29	20	68.8	11.3	7.4	Yct.		1892	do	New York, N. Y.
145235		St. s.	Transfer	101	59	99.0	19.5	8.1	I. t.		1872	Wilmington, Del.	Baltimore, Md.
145292		St. s.	Transfer	65	65	90.0	26.5	3.6	Fer.		1830	Ironton, Ohio	Cincinnati, Ohio.
145503		St. p.	TRANSFER	102	64	90.8	24.6	7.7	I. f.		1882	Greenpoint, N. Y.	New York, N. Y.
145727		St. s.	TRANSFER	1,511.	1,090	265.0	75.2	12.2	Fer.		1888	Cleveland, Ohio.	Detroit, Mich.
145804		St. s.	Transfer	14	14	42.1	12.0	2.3	I. p.		1895	Aberdeen, Wash.	Pt. Townsend, Wash.
145167		St. s.	Transfer	23	19	44.6	18.3	3.0	I. p.		1898	Wyandotte, Mich.	Detroit, Mich.
145218		St. s.	Transfer No. 1	136	68	94.0	21.3	10.4	I. t.		1878	Philadelphia, Pa.	New Haven, Conn.
145426		St. s.	Transfer No. 2	101	50	92.3	21.0	8.8	I. t.		1880	do	Do.
85637		St. s.	Transfer No. 3	130	65	92.7	22.0	10.0	I. t.		1886	do	Do.
145475		St. s.	Transfer No. 4	102	51	92.3	21.6	8.8	I. t.		1880	do	Do.
145476		St. s.	Transfer No. 5	142	71	91.1	20.0	9.5	I. t.		1888	Wilmington, Del.	Do.
145581		St. s.	Transfer No. 6	142	71	91.1	20.0	9.5	I. t.		1888	do	Do.
145585		St. s.	Transfer No. 7	129	64	90.1	22.2	10.5	I. t.		1891	Elizabeth, N. J.	Do.
145587		St. s.	Transfer No. 8	131	65	90.1	22.2	10.5	I. t.		1891	do	Do.
145587		St. s.	Transfer No. 9	198	98	101.7	29.0	10.9	I. t.		1891	do	Do.

¹ Formerly at. y. Polynia.

² Formerly at. y. { a Augustu.
b Vivienne.

³ Formerly at. p. Samuel M. Felton.

⁴ Formerly at. s. Roelyn.

⁵ Formerly at. s. George H. Watrous.

⁶ Composite.

MERCHANT STEAM VESSELS OF THE UNITED STATES—Continued.

Official No.	Signal Letters	Rtg.	Name of vessel	Gross tonnage	Net tonnage	Length	Breadth	Depth	Service	Indicated horse-power	When built	Where built	Home port (when permanent—don't insert)
						<i>Feet</i>	<i>Feet</i>	<i>Feet</i>					
14944	K. G. L. D.	St. S.	Transfer No. 10	217	108	114.0	23.0	11.0	O. I.	1892	Wilmington, Del.	New Haven, Conn.	
145704		St. S.	TRANSFER No. 11	248	109	110.0	25.0	14.0	I. L.	1898	do	do	
145770		St. S.	TRANSFER No. 12	249	110	110.0	25.0	14.0	I. L.	1898	do	do	
145839		St. S.	TRANSFER No. 13	322	189	110.0	26.1	15.8	I. L.	1900	Bath, Me.	Bath, Me.	
145847		St. S.	TRANSFER No. 15	322	189	110.0	26.1	15.8	I. L.	1900	do	New Haven, Conn.	
145910		St. S.	Transfer	28	18	58.0	10.0	5.0	I. P.	1864	San Francisco, Cal.	San Francisco, Cal.	
145970		St. P.	Transfer	1,750	1,019	313.5	49.5	15.7	Feet	1875	do	do	
145995		St. S.	Transfer	108	88	98.4	8.2	7.0	I. L.	1870	Greensport, N. Y.	New York, N. Y.	
145991		St. S.	Transfer	113	95	91.0	20.0	8.2	O. I.	1884	Philadelphia, Pa.	Philadelphia, Pa.	
145512		St. P.	Transfer	150	124	122.0	24.0	3.3	I. L.	1889	Brownsville, Pa.	Louisville, Ky.	
145012		St. P.	Transport	98	70	115.0	20.0	9.8	Feet	1875	Philadelphia, Pa.	Albany, N. Y.	
145211		St. P.	Transport	1,594	997	254.1	46.0	14.0	Feet	1889	Wyandotte, Mich.	Detroit, Mich.	
145710		St. S.	Transport	90	70	58.8	15.1	7.1	I. P.	1898	Baltimore, Md.	Baltimore, Md.	
145834		St. S.	Transport	99	72	80.3	20.0	9.1	I. L.	1899	Olympia, Wash.	Seattle, Wash.	
145801		St. S.	Transport	102	102	94.0	27.4	10.2	I. L.	1900	Brooklyn, N. Y.	New York, N. Y.	
145424		St. S.	Traveller	145	72	100.0	22.0	10.7	O. I.	1880	North Bend, Oreg.	San Francisco, Cal.	
2707		St. S.	Traveller	137	255	140.0	21.0	10.0	I. L.	1871	Sheboygan, Wis.	Port Huron, Mich.	
145690		St. S.	Trod Axon	670	598	151.2	31.3	8.4	I. P.	1884	Baltimore, Md.	Baltimore, Md.	
145640	K. B. L. D.	St. S.	Trenton	1,427	1,024	290.0	67.0	12.3	I. P.	1885	Greensport, N. Y.	New York, N. Y.	
145040		St. S.	Trenton	81	94	80.5	21.0	4.8	I. P.	1895	Brook, Me.	Bangor, Me.	
24114		St. S.	Trenton	131	118	100.0	22.0	0.0	I. L.	1879	Wilmington, Del.	Trenton, N. J.	
145690		St. S.	TRENTON	85	74	82.0	19.7	5.2	I. P.	1891	Philadelphia, Pa.	Philadelphia, Pa.	
150108		St. S.	Trenton	90	18	87.0	20.1	9.0	I. L.	1893	South Amboy, N. J.	New York, N. Y.	
145713		St. P.	Tribby	137	100	95.0	23.5	4.5	I. L.	1890	San Francisco, Cal.	San Francisco, Cal.	
145870		St. S.	Tribby	29	13	51.5	12.1	4.2	I. L.	1901	Anacortes, Wash.	Pt. Townsend, Wash.	
145884		St. P.	Tribble	52	15	110.0	20.0	3.5	I. L.	1895	Madison, Ind.	Louisville, Ky.	
145357		St. S.	Trio	16	8	54.1	12.3	5.0	Fish	1883	Buffalo, N. Y.	Milwaukee, Wis.	
145725		St. S.	Trio	9	6	35.3	7.0	1.4	Y. L.	1890	Hartford, Conn.	Hartford, Conn.	
145814	K. P. D. K.	St. S.	Trionyx	43	22	76.1	13.1	7.0	Y. L.	1890	New York, N. Y.	New York, N. Y.	
145988	K. J. B. I.	St. S.	Triton	248	139	114.5	29.5	14.5	O. I.	1891	Boston, Mass.	Bath, Me.	
145650		St. S.	Triton	10	8	40.0	9.0	4.0	Y. L.	1881	Lowell, Mass.	Marblehead, Mass.	
145740		St. S.	Triton	19	7	45.7	10.1	1.5	I. L.	1890	Warrenton, Oreg.	Astoria, Oreg.	
145816		St. S.	Triton	5	24	52.8	15.4	6.6	I. L.	1899	Buffalo, N. Y.	Buffalo, N. Y.	
145526		St. S.	Triumph	55	27	94.0	19.7	8.0	O. I.	1889	Parkersburg, Oreg.	Cook Bay, Oreg.	
145557	K. H. N. H.	St. S.	Trochilus	15	10	30.5	14.0	4.5	Y. L.	1889	Port Johnson, N. Y.	New York, N. Y.	
145858		St. S.	Trojan	60	30	70.0	18.0	6.0	I. L.	1900	Palatka, Fla.	Jacksonville, Fla.	
145517	K. G. W. S.	St. S.	Trophy	52	35	85.5	13.0	4.4	Y. L.	1889	New York, N. Y.	New York, N. Y.	
145043		St. S.	TROPHY	75	15	74.0	10.0	4.0	Y. L.	1893	Pittsburg, Pa.	Pittsburg, Pa.	
145700		St. S.	TROPHY	505.5	2,060	98.4	47.0	28.0	I. P.	1896	Wyandotte, Mich.	Buffalo, N. Y.	
145620	K. I. J. W.	St. S.	TRUST	100	50	120.0	17.8	10.0	Y. L.	1892	Bristol, R. I.	Detroit, Mich.	
145650		St. S.	Try Me	43	10	58.0	12.0	4.2	I. P.	1893	Point Washington, Fla.	Apalachicola, Fla.	
145837	J. W. G. L.	St. S.	Turbine	65	6	108.5	17.0	0.8	Y. L.	1882	Brooklyn, N. Y.	New York, N. Y.	
19224		St. S.	Turbine	10	10	32.0	5.0	4.0	I. P.	1896	Brooktown, Wis.	Rock Island, Ill.	
145590		St. S.	Turtle	30	14	67.7	11.0	5.7	Y. L.	1880	Lynn, Mass.	Boston, Mass.	
145776		St. P.	Turtle	98	28	68.0	15.2	3.0	I. L.	1898	Patchogue, N. Y.	Patchogue, N. Y.	
145513		St. S.	TUSCUMBIA	2,085	1,509	291.4	69.4	22.0	I. P.	1890	Cleveland, Ohio	Buffalo, N. Y.	
145814		St. S.	Tusler	18	12	41.8	12.8	4.0	I. L.	1899	Olympia, Wash.	Seattle, Wash.	
145897		St. S.	20th Century	14	12	43.0	9.0	3.7	I. P.	1901	Salem, N. J.	Bridge ton, N. J.	
24798		St. P.	Twilight	468	371	170.0	37.4	9.0	I. P.	1898	Wilmington, Del.	Philadelphia, Pa.	
24050		St. P.	Twilight	693	411	295.4	62.0	9.1	F. L.	1901	Noank, Conn.	Camden, N. J.	
145600		St. P.	Twilight	110	110	115.0	23.0	3.0	I. L.	1882	Pittsburg, Pa.	Pittsburg, Pa.	
145752		St. S.	Twilight	9	0	49.1	7.0	2.0	I. P.	1897	Bayonne, N. J.	New York, N. Y.	
145608		St. P.	Twin City	292	140	87.3	20.0	9.0	I. P.	1894	Beckley, Va.	Norfolk, Va.	
145854		St. P.	Twin City	144	144	134.3	29.0	4.0	I. P.	1900	Diamond Bluff, Wis.	St. Paul, Minn.	
145882		St. S.	Twinkle	17	11	55.8	10.2	5.0	Y. L.	1901	New York, N. Y.	New York, N. Y.	
145247		St. S.	Two Brothers	149	90	109.5	34.0	7.0	I. L.	1881	Brooklyn, N. Y.	do	
145099		St. P.	Two Brothers	71	58	105.3	19.2	2.5	I. L.	1884	Pittsburg, Pa.	Pittsburg, Pa.	
145078		St. P.	Two Brothers	97	73	75.1	30.1	7.4	I. L.	1884	Georgetown, S. C.	Georgetown, S. C.	
145000		St. S.	Two Brothers	57	18	54.0	14.0	0.6	F. L.	1891	Sheboygan, Wis.	Milwaukee, Wis.	
145909		St. P.	Two Brothers	20	20	64.0	20.0	2.5	I. L.	1894	North Hudson, Wis.	St. Paul, Minn.	
145756		St. S.	Two Brothers	12	8	44.0	10.0	1.0	I. L.	1897	Mounton, La.	Lake Charles, La.	
145820		St. S.	Two Myrtles	50	05	89.2	22.8	7.1	I. L.	1899	Mantowee, Wis.	Milwaukee, Wis.	
145700		St. S.	Tyco	90	158	141.2	23.4	13.0	O. I.	1894	Port Ludlow, Wash.	Seattle, Wash.	
145870		St. S.	Tycoon	29	0	78.0	22.5	0.0	I. L.	1901	San Francisco, Cal.	San Francisco, Cal.	
145547		St. S.	Typhoon	71	48	74.5	11.0	4.5	I. P.	1880	Portland, Oreg.	Tacoma, Wash.	
			T.										
25275		St. S.	T. F. Washburn	141	102	93.0	17.0	6.7	I. L.	1890	Lockport, N. Y.	New York, N. Y.	
25250		St. S.	T. S. Grant	35	17	61.0	12.0	0.5	F. L.	1885	San Francisco, Cal.	San Francisco, Cal.	
25244		St. S.	Tarba	89	01	95.3	17.5	8.3	Y. L.	1881	Buffalo, N. Y.	Detroit, Mich.	
25280		St. S.	Targanda	2,054	1,308	291.0	61.0	19.8	I. L.	1892	West Bay City, Mich.	Erie, Penn.	

(Formerly St. S. or New England) (Formerly Co. No. 1)
(Formerly St. S. or Intr. P. L.)
(Formerly St. S. or Transfer No. 13)

(Formerly St. S. or Co. Bismarck)
(Formerly St. S. or Justice Field)
(Formerly St. S. or Pittsburgh)

(Formerly St. S. or Sophia)
(Formerly St. S. or Empire)
(Formerly St. S. or Ring)

MERCHANT STEAM VESSELS OF THE UNITED STATES—Continued.

Official No.	Signal letters	Rig	Name of vessel.	Gross tonnage	Net tonnage	Length			Depth	Services	Indicated horsepower.	When built	Where built	Home port (where permanent document issued)
						Feet	Feet	Feet						
25421		St. s.	Hganika	14	8	46 0	12 2	4 5			1909	San Francisco, Cal.	San Francisco, Cal.	
25375		St. s.	Ugashik	21	8	54 5	14 5	5 3			1901	do	do	
25470		St. p.	Ukith...	2,594	2,018	271 0	42 0	15 0			1879	Tilburon, Cal.	do	
25448		Gr. s.	Urika	11	10	40 1	11 9	3 0			1869	Saville, N. Y.	Patchogue, N. Y.	
25491		St. s.	Urika	295	171	105 0	22 0	7 8			1894	Wilmington, Del.	Wilmington, Del.	
25289		St. p.	Ulator	690	590	205 0	30 3	8 0			1842	Brooklyn, N. Y.	Albany, N. Y.	
25472	J. V. K. F.	St. ship	Umaitla	6,069	2,168	410 0	40 6	20 4		1,900	1881	Chester, Pa.	New York, N. Y.	
25407		St. s.	Umopua	24	15	57 0	12 8	4 0			1897	San Francisco, Cal.	Coos Bay, Oreg.	
25472		St. s.	Uma	17	11	41 7	8 7	3 5			1889	Poughkeepsie, N. Y.	New York, N. Y.	
25404		St. p.	Uma	37	18	70 0	12 0	6 5			1866	Orange, Tex.	Galveston, Tex.	
25198		St. p.	Umias	127	102	77 7	22 0	7 0			1872	Myrtle, Conn.	New York, N. Y.	
25426		St. s.	Umia	14	10	49 0	13 5	4 0			1900	Eric, Pa.	Eric, Pa.	
25425		Gr. s.	Uncle Jim	13	9	44 5	10 5	3 8			10 90	Astoria, Oreg.	Pt. Townsend, Wash.	
15 004		St. s.	Uncle Sam	24	12	60 1	13 8	6 4			1894	Chicago, Ill.	Toledo, Ohio	
10994		St. p.	Uncle Sam	57	57	109 4	20 0	3 2			1892	Malden, W. Va.	Charlottesville, Ohio	
25424		Gr. s.	Uncle Sam	8	6	38 5	9 5	3 5			1894	Portland, Oreg.	Astoria, Oreg.	
25411		St. s.	Uncle Sam	10	55	88 9	21 0	5 4			1900	Nowbern, N. C.	Newborn, N. C.	
25414		St. s.	Uncle Sam	20	17	53 5	15 1	6 3			1901	Middlen, Md.	Baltimore, Md.	
4250	H. D. F. M.	St. s.	Undersider	327	193	120 8	26 1	14 8			1894	Philadelphia, Pa.	Boston, Mass.	
25409		St. s.	Undersider	170	85	112 7	21 0	11 3			1881	Camden, N. J.	New Orleans, La.	
25 060		St. p.	Undine	327	280	150 0	25 0	6 0			1888	Portland, Oreg.	Portland, Oreg.	
25297		St. s.	Undine	41	20	55 5	15 4	5 7			1889	Kennelunk Port, Me.	Boston, Mass.	
25403		St. s.	Undine	18	12	44 5	9 1	4 2			1900	Key West, Fla.	Key West, Fla.	
25427		Gr. y.	Undine	21	6	41 2	15 5	5 5			1900	Ghoseater, Mass.	Ghoseater, Mass.	
25076		St. p.	Union	562	392	151 0	31 5	11 8			1892	Greenport, N. Y.	New York, N. Y.	
25429		St. p.	Union	73	42	72 2	18 7	7 5			1877	Bath, Me.	Bath, Me.	
25414		St. s.	Union	19	11	51 7	15 0	6 2			1898	Seattle, Wash.	Pt. Townsend, Wash.	
25416		St. s.	Union	67	45	70 0	20 5	7 1			1899	San Francisco, Cal.	San Francisco, Cal.	
25419		St. s.	Union	96	65	78 9	20 3	10 1			1900	Brooklyn, N. Y.	New York, N. Y.	
25428		Gr. p.	Union	14	14	70 0	13 5	2 0			1900	Farmersville, La.	New Orleans, La.	
25404		St. s.	Union	48	25	64 8	16 0	5 3			1895	Lowland, Ark.	Memphis, Tenn.	
25402		St. s.	Union	91	91	91 0	19 2	8 2			1900	Rockland, Me.	New York, N. Y.	
25070		St. s.	Unit	34	17	60 0	14 5	6 5			1882	Philadelphia, Pa.	do	
25420		St. s.	Unity	36	35	78 9	18 1	10 1			1900	Brooklyn, N. Y.	do	
25424		St. s.	Upland	30	55	89 5	20 8	8 0			1897	Alameda, Cal.	Honolulu, H. I.	
25400		St. p.	Utania	213	213	109 4	29 0	6 3			1897	Marletta, Ohio	Wheeling, W. Va.	
25408		Gr. p.	Utania	11	9	51 1	11 1	3 1			1897	Clarksville, Mo.	St. Louis, Mo.	
25410		St. s.	Utania	1,748	2,043	449 0	48 0	25 0			1901	Wyandotte, Mich.	Cleveland, Ohio	
25458		St. s.	Utania	42	21	61 5	11 8	6 1			1884	Branaswick, Ga.	Branaswick, Ga.	
25440		St. s.	Utania	189	120	114 9	28 9	7 0			1901	Albany, N. Y.	Albany, N. Y.	
25485		St. s.	Utania	423	350	153 8	24 6	9 1			1895	Seattle, Wash.	Seattle, Wash.	
25497	K. N. D. F.	Fl. y.	Utopia	35	31	68 2	11 0	5 5			1898	New York, N. Y.	New York, N. Y.	
25481	K. J. P. I.	St. y.	Utowana	414	290	155 0	27 5	19 8			1891	Philadelphia, Pa.	Chicago, Ill.	
76894		St. y.	Uyara	44	27	74 0	11 5	7 0			1890	Bristol, R. I.	Boston, Mass.	
25436		St. s.	Uyak	22	12	55 0	11 0	5 8			1901	Alameda, Cal.	San Francisco, Cal.	
V.														
25988		St. s.	V. Swain	955	810	187 5	31 5	11 5			1874	Cleveland, Ohio	Sandusky, Ohio	
25998		St. s.	V. H. Kelham	1,800	1,291	213 0	40 7	21 1			1874	Marine City, Mich.	Cleveland, Ohio	
101861		St. p.	V. L. Watson	55	49	101 0	19 7	3 4			1900	Harvey, La.	New Orleans, La.	
101760		St. y.	Vacuna	40	21	75 1	13 5	8 0			1866	Bristol, R. I.	Cape Vincent, N. Y.	
101771		St. y.	Vallima	15	7	99 0	9 4	5 4			1859	Ogdensburg, N. Y.	Chicago, Ill.	
101872		St. p.	Val P. Collins	110	119	142 6	24 8	4 8			1901	Charleston, W. Va.	Charlottesville, Ohio	
101030		St. s.	Valcour	10	7	41 0	9 3	3 0			1860	Shelburne, Vt.	Burlington, Vt.	
161858	K. Q. D. N.	St. y.	Valde	74	44	101 7	14 1	8 7			1900	South Boston, Mass.	Boston, Mass.	
161863		Gr. s.	Valdez	12	8	36 8	8 7	3 2			1901	Detroit, Mich.	Cleveland, Ohio	
161785		St. p.	Valencia	50	50	62 0	10 0	3 7			1897	Sarantou, Mass.	New Orleans, La.	
75998	J. V. I. S.	St. ship	Valencia	1,598	1,107	257 7	34 0	19 7			1882	Philadelphia, Pa.	San Francisco, Cal.	
85214		St. s.	Valerie	58	29	69 2	17 6	7 2			1872	Sandusky, Ohio	Marquette, Mich.	
75976		St. p.	Vallant	607	507	103 5	26 8	5 0			1877	Pittsburg, Pa.	Pittsburg, Pa.	
101524		St. s.	Vallant	57	28	72 0	18 0	9 0			1894	Perth Amboy, N. J.	New York, N. Y.	
101758		St. s.	Vallant	40	20	65 0	10 3	7 2			1894	Benton Harbor, Mich.	Eric, Pa.	
155011		St. p.	Vallant	414	255	123 2	31 5	20 9			1909	East Portland, Oreg.	San Francisco, Cal.	
101584		St. s.	Valletta	37	11	50 8	10 2	4 2			1867	Syracuse, N. Y.	Cape Vincent, N. Y.	
101823		St. p.	Valley Belle	118	118	127 4	22 0	3 4			1898	Parkersburg, W. Va.	Wheeling, W. Va.	
101517		St. s.	Valley Forge	18	19	61 0	13 0	4 0			1865	Reading, Pa.	Washington, D. C.	
101819	K. P. D. G.	St. s.	VALLEY FORGE	758	352	138 0	29 0	18 0			1898	Wilmington, Del.	Philadelphia, Pa.	
101808		St. p.	Valley Gem	150	150	125 2	28 4	4 2			1897	Marletta, Ohio	Wheeling, W. Va.	
24 000		St. p.	Valley Girl	120	590	168 0	23 0	7 8			1851	New York, N. Y.	New York, N. Y.	
101814		Gr. p.	Valley King	6	5	37 0	9 0	3 2			1898	Memphis, Tenn.	Memphis, Tenn.	

† Formerly st. s. Little Giant. † Formerly (a) st. s. Union
 † Formerly st. p. A. W. Martin. † Formerly (b) U. S. S. Unit
 † Formerly st. s. Charles Pearson. † Formerly Hawaiian st. s. Upolu
 † Formerly st. y. (a) Judy
 † Formerly st. y. (b) Althea
 † Formerly st. s. Golden Eagle
 † Formerly st. p. Joseph Nixon.
 † Formerly st. p. O. A. C. R. R. Ferry No. 2.
 † Formerly st. p. Thomas Hunt
 † Lost, April 2, 1901

MERCHANT STEAM VESSELS OF THE UNITED STATES—Continued.

Official No.	Signal letters	Rg.	Name of vessel	Gross tonnage	Net tonnage	Length	Breadth	Depth	Speed	Indicated horsepower	When built	Where built	Home port (where permanent document issued)
						Feet.	Feet	Feet.					
161613		SI p	Valley Queen	410	410	192.0	35.8	5.0	I p	1889	Jeffersonville, Ind.	New Orleans, La.	
25958		SI s	Valera	14	9	45.3	10.6	6.4	I p	1870	Richmond, Md.	Boston, Mass.	
161604		SI s	Valvoline	87	59	81.2	24.3	7.3	I f	1897	Athens, N. Y.	New York, N. Y.	
161668	K. J. W. R.	SI y.	Vancouver	63	41	108.7	12.0	9.0	Yel	1891	Bristol, R. I.	Do.	
161709		SI p	Van Buren	69	41	73.0	18.0	4.0	Fer	1891	Van Buren, Ark.	Memphis, Tenn.	
161691		SI s	Vancouver	91	52	93.0	19.9	4.0	I p	1888	Vancouver, N. C.	Newbern, N. C.	
161995		SI y	Vancouver	16	8	55.0	11.0	4.0	Yel	1887	East Boston, Mass.	Rockport, Me.	
161717		SI p	Vancouver	211	157	108.0	32.0	7.0	Fer	1893	Portland, Oreg.	Portland, Oreg.	
25855		SI s	Vanderbilt	1,562	1,187	221.2	44.0	14.4	I f	1871	Port Huron, Mich.	Buffalo, N. Y.	
161867	K. Q. W. P.	SI y.	Vanderbilt	42	37	52.0	10.9	7.0	Yel	1901	New York, N. Y.	Newark, N. J.	
161871		SI s	VANGUARD	80	49	81.0	17.2	9.0	I f	1885	Pittsburg, Pa.	Pittsburg, Pa.	
161800		SI s	Vanguard	75	51	64.5	18.1	4.8	I p	1901	Astoria, Oreg.	Astoria, Oreg.	
161714		SI s	Vanguard	12	8	45.6	10.2	2.9	I p	1897	Trea Palacios, Tex.	Port Lavaca, Tex.	
2572		SI s	Varina	117	109	90.0	22.6	6.6	I f	1891	Poungrove, N. J.	New York, N. Y.	
161708		SI y	Varina	64	32	81.0	18.2	8.4	I f	1894	New Brunswick, N. J.	Philadelphia, Pa.	
161705		SI y	Varina	67	38	81.4	18.1	8.4	Yel	1893	Boston, Mass.	New York, N. Y.	
161870		SI s	VASSA	230	121	143.0	32.0	3.6	I p	1890	Sacramento, Cal.	San Francisco, Cal.	
161898		SI s	VASSA	19	159	111.0	21.0	0.6	I f	1891	Newcastle, England	San Juan, P. R.	
161898		SI y	VASSA	19	9	40.0	12.0	4.5	Yel	1890	Brooklyn, N. Y.	New York, N. Y.	
26040		SI y	Vedette	100	61	101.8	18.8	9.6	Yel	1876	Newburgh, N. Y.	Do.	
161708		SI y	VEGA	244	1,714	201.2	38.6	21.1	I p	1891	Cleveland, Ohio	Cleveland, Ohio	
161889		SI y	Yega	34	17	64.4	13.4	0.0	Yel	1901	Noank, Conn.	Stonington, Conn.	
161856		SI y	Yelox	50	24	94.8	11.0	6.9	Yel	1890	Bayonne, N. J.	New York, N. Y.	
161684		SI y	Yelthra	21	10	55.0	12.5	5.6	Yel	1892	Boston, Mass.	Boston, Mass.	
161759		SI y	Yenchia	28	19	70.7	10.7	4.6	Yel	1895	Morris Heights, N. Y.	Chicago, Ill.	
161760		SI y	Yenchia	225	1,713	203.3	40.7	20.3	I f	1897	West Bay City, Mich.	Duluth, Minn.	
127010	K. I. I. V.	SI y.	Yenchia	60	41	92.0	13.7	8.0	Yel	1891	Ithaca, N. Y.	Oswego, N. Y.	
161620		SI s	Yenke	43	31	87.6	10.2	2.8	I f	1884	Pittsburg, Pa.	Pittsburg, Pa.	
161871	K. Q. M. L.	SI s	YENTRA	4,250	3,996	490.0	60.2	21.3	O. p.	1900	Philadelphia, Pa.	San Francisco, Cal.	
161520		SI y	Venture	21	16	60.3	12.1	3.4	Yel	1883	New York, N. Y.	New York, N. Y.	
161541		SI y	Venus	49	49	90.0	18.0	3.6	I p	1885	Pittsburg, Pa.	Cincinnati, Ohio	
161718		SI s	Venus	55	27	71.7	17.8	8.3	I p	1893	Baltimore, Md.	Baltimore, Md.	
161870		SI s	VENUS	1,710	2,766	316.0	48.0	28.0	I p	1901	Lorain, Ohio	Cleveland, Ohio	
161884		SI s	Venus	15	9	10.4	12.4	6.0	I p	1901	Coquille, Oreg.	Coom Bay, Oreg.	
161781		SI s	Venus	41	19	72.6	15.1	4.4	I p	1896	Handboro, Miss.	Shieldsboro, Miss.	
161813		SI s	Vera	53	27	48.5	14.3	3.7	Yel	1898	Seattle, Wash.	Seattle, Wash.	
161748		SI s	Vernon	9	8	37.7	12.6	4.0	Yel	1895	Harwich, Mass.	Fall River, Mass.	
161792		SI s	VERONA	128	67	125.7	17.8	9.3	Yel	1897	Newburgh, N. Y.	New York, N. Y.	
25846		SI s	Vermont	124	1,011	201.4	30.0	9.6	I f	1871	Shelburne, Vt.	Burlington, Vt.	
161750		SI s	Vermont	810	660	159.0	36.0	13.3	Fer	1875	Chester, Pa.	New York, N. Y.	
161888		SI s	Vermont	121	82	107.0	18.4	10.6	I p	1901	Seattle, Wash.	Seattle, Wash.	
161681		SI s	Vermont Mar	122	122	127.0	24.7	4.0	I p	1892	Wabasha, Minn.	Memphis, Tenn.	
161704		SI s	Vermont	61	61	95.6	20.8	4.4	I f	1897	Greysa, Ala.	Pensacola, Fla.	
161671		SI s	Vernona	6	6	41.2	11.0	2.0	I p	1891	Deppa, Ill.	Memphis, Tenn.	
161609		SI s	Vernona	1,093	880	202.0	34.8	18.0	I f	1886	Milwaukee, Wis.	Niagara Falls, N. Y.	
25801		SI s	Vesper	91	52	115.6	22.1	8.1	I f	1871	Wilmington, Del.	Philadelphia, Pa.	
161767		SI s	Vesper	18	11	45.9	12.0	4.0	I p	1895	Lowell, Mass.	Newburyport, Mass.	
161703		SI s	Vesta	58	29	76.9	17.7	7.0	I p	1892	Baltimore, Md.	Boston, Mass.	
161713		SI y	Vesta	70	45	87.6	15.6	8.7	Yel	1893	Brooklyn, N. Y.	New York, N. Y.	
161710		SI s	Vesta	11	5	45.1	7.5	3.5	Yel	1892	Boston, Mass.	Fall River, Mass.	
25929		SI s	Vester	81	55	96.0	18.4	7.3	Fah.	1879	Boothbay, Me.	Greenport, N. Y.	
11474		SI s	Victor	188	138	120.0	24.6	7.3	I p	1854	Athens, N. Y.	Bridgeport, Conn.	
25018		SI s	Victor	101	73	99.1	17.4	7.0	I f	1878	Lockport, Ill.	Chicago, Ill.	
25852		SI s	Victor	19	10	44.0	10.0	3.7	Yel	1878	Wilmington, Del.	Philadelphia, Pa.	
161701		SI s	Victor	20	10	62.4	13.0	4.6	I p	1891	Seranton, Miss.	Shieldsboro, Miss.	
161746		SI p	Victor	40	27	59.0	15.0	5.7	I p	1893	Tacoma, Wash.	P. Townsend, Wash.	
161791		SI s	Victor	109	100	129.0	28.0	4.0	I p	1894	Monticello Land g. W. Va.	Paducah, Ky.	
161709		SI s	Victor	13	18	63.2	13.6	4.8	I f	1897	Vergennes, Vt.	Burlington, Vt.	
161700		SI s	Victor	13	11	43.0	12.3	4.4	I f	1897	Toledo, Ohio	Toledo, Ohio	
161844		SI s	Victor	14	12	42.7	13.0	4.0	O. s.	1899	Patchogue, N. Y.	Patchogue, N. Y.	
161877		SI s	Victor	121	75	95.6	25.4	10.2	Fah.	1901	Essex, Mass.	Glen ester, Mass.	
25808		SI s	Victoria	192	116	96.4	28.0	10.4	Fer	1872	Detroit, Mich.	Detroit, Mich.	
95532		SI s	Victoria	77	38	82.1	17.6	8.8	I f	1878	Camden, N. J.	Albany, N. Y.	
127807		SI s	Victoria	12	12	47.5	11.0	2.4	I p	1897	Ashwood, La.	Vicksburg, Miss.	
161811		SI s	Victoria	718	469	170.1	35.4	5.0	I p	1898	Seattle, Wash.	New York, N. Y.	
161820		SI s	Victoria	55	30	76.0	20.6	6.0	I f	1897	St. Michael, Alaska	St. Michael, Alaska	
161820	K. N. R. M.	SI s	Victoria	3,502	2,112	391.1	49.1	19.0	O. p.	1870	Dunbarton, Scotland	Tacoma, Wash.	
161955	K. J. N. I.	SI s	Victorian	1,503	899	242.3	36.0	16.6	I p	1891	Portland, Oreg.	Do.	
161502		SI s	Victorian	12	12	64.0	10.3	3.0	I p	1882	Clayton, N. Y.	Savannah, Ga.	
161644		SI s	Victorino Albert	52	49	70.0	16.8	6.3	I f	1886	Lake Arthur, La.	Brachar, La.	
91917		SI p	Victory	137	101	98.8	21.5	4.2	I p	1877	San Francisco, Cal.	San Francisco, Cal.	

Formerly British s.s. Cromer.
Formerly Spanish s.s. Vasco
Formerly s.s. Clara

Formerly s.s. John L. Lockwood.
Formerly s.s. Henry Smith
Formerly s.s. Hercules

Formerly British s.s. Victoria
Formerly s.s. Mary B. Williams

MERCHANT STEAM VESSELS OF THE UNITED STATES—Continued.

Off. No.	Signal letters	Rtg.	Name of vessel	Gross tonnage	Net tonnage	Length	Breadth	Depth	Speed	Indicated horsepower	When built	Where built	Home port (where permanent document issued)
						Feet	Feet	Feet					
101758		St. a.	VICTORY	3,774	3,349	587.5	58.3	23.5	11.1	1,000	1895	Chicago, Ill.	Cleveland, Ohio.
101829		St. p.	Vienna	170	170	155.0	20.0	4.6	11.0		1898	Columbus, Miss.	Mobile, Ala.
101943	K. H. S. N.	St. ship	VIRGILIA	4,115	2,634	421.8	45.2	10.6	11.0	2,500	1890	Chester, Pa.	New York, N. Y.
110792		St. a.	Vigilant	48	24	64.8	17.5	7.4	11.1		1882	Kingston Point, N. Y.	Do.
101811		St. p.	Vigilant	129	129	112.0	25.0	7.5	11.0		1893	Pittsburg, Pa.	Pittsburg, Pa.
101735		St. a.	Vigilant	15	7	47.5	12.0	5.2	11.0		1894	Boston, Mass.	Provincetown, Mass.
101741		St. a.	Vigilant	50	31	68.4	14.7	9.3	11.0		1894	Ballard, Wash.	Pt. Townsend, Wash.
101707		St. a.	Vigilant	372	251	128.0	24.5	12.0	11.0		1895	Port Huron, Mich.	Port Huron, Mich.
101700		St. a.	Vigilant	70	71	92.0	16.7	5.2	11.0		1894	Alexandria, Va.	Washington, D. C.
101835		St. a.	Vigilant	70	38	88.0	18.0	9.0	11.0		1891	Philadelphia, Pa.	Philadelphia, Pa.
117769		St. a.	Viking	77	0	45.2	10.6	5.1	11.0		1891	Canston, N. J.	New York, N. Y.
101559		St. y.	Viking	117	6	45.2	10.6	5.1	11.0		1891	Bath, Me.	Portland, Me.
101612		St. a.	Viking	1,117	643	217.1	37.1	15.0	11.0		1890	Buffalo, N. Y.	Port Huron, Mich.
101731	K. L. W. D.	St. a.	Viking	234	192	114.0	24.0	10.0	11.0		1894	Wilmington, Del.	New York, N. Y.
101785		Na. y.	Viking	8	8	11.8	8.0	4.1	11.0		1895	Boston, Mass.	Boston, Mass.
101789		Na. a.	Viking	7	19	48.8	16.1	4.1	11.0		1897	Newark, Conn.	New Bedford, Mass.
101795		St. a.	Vin	36	18	73.0	16.5	7.0	11.0		1872	South Boston, Mass.	Boston, Mass.
101570		St. a.	Vin	22	11	50.0	17.3	4.1	11.0		1887	East Providence, R. I.	Philadelphia, Pa.
101691		St. a.	Vin	119	74	84.8	22.7	7.0	11.0		1892	Seasport, Me.	Rockland, Me.
101943		St. p.	Vincent	41	51	68.5	20.0	3.1	11.0		1899	Hillsgrove, Ohio	Evansville, Ind.
101831		St. a.	Vindex	46	11	41.2	12.2	3.6	11.0		1898	Bridgeport, Conn.	Bridgeport, Conn.
130747	K. M. W. I.	St. y.	Vindex	46	31	74.0	15.2	8.3	11.0		1897	New York, N. Y.	St. Marys, Ga.
101704		St. y.	Vindex	15	10	44.7	11.2	4.0	11.0		1887	New York, N. Y.	Peekskill, N. Y.
80942		St. p.	Vindex	177	177	131.6	31.0	4.8	11.0		1881	Metropolis, Ill.	Omaha, Neb.
101713	K. N. G. S.	St. y.	Vindex	93	53	108.0	16.1	8.7	11.0		1895	South Boston, Mass.	New York, N. Y.
101627	K. D. B. R.	St. y.	Viola	25	13	63.7	12.3	3.6	11.0		1894	New York, N. Y.	Boston, Mass.
101558		St. a.	Viola	9	6	44.6	9.5	3.6	11.0		1890	Delawanna, N. J.	Norfolk, Va.
101806		St. a.	Viola	30	16	60.8	14.0	5.5	11.0		1890	Saugatuck, Mich.	Buffalo, N. Y.
101752		St. a.	Viola	0	5	29.5	8.3	3.2	11.0		1895	Cole's Island, S. C.	Charleston, S. C.
101683		St. p.	Viola	21	14	53.0	10.0	4.0	11.0		1899	Maquoket, Iowa	Rock Island, Ill.
101590		St. a.	Viola	12	6	34.7	12.6	4.1	11.0		1897	Seattle, Wash.	Pt. Townsend, Wash.
101817		St. a.	Viola	18	9	47.8	12.6	5.6	11.0		1890	Benton Harbor, Mich.	Grand Haven, Mich.
101690		Na. a.	Viola	14	0	52.2	12.2	1.1	11.0		1900	Beaufort, N. C.	Beaufort, N. C.
101702		St. a.	Viola II	18	7	58.2	13.2	4.2	11.0		1895	Hartsville, La.	New Orleans, La.
100506		St. a.	Viola II Baber	50	25	81.0	16.0	7.0	11.0		1891	Manitowoc, Wis.	Duluth, Minn.
101709		St. a.	Violetta	55	27	69.1	18.8	7.9	11.0		1893	Athens, N. Y.	New York, N. Y.
101815		St. a.	Violetta	19	12	46.6	9.0	5.0	11.0		1894	Oshkosh, Wis.	Seattle, Wash.
30988		St. a.	Virginia	69	39	70.5	21.0	5.5	11.0		1890	Philadelphia, Pa.	Norfolk, Va.
20053		St. p.	Virginia	190	605	251.0	34.7	7.0	11.0		1870	Wilmington, Del.	Philadelphia, Pa.
101525		St. a.	Virginia	81	46	70.5	18.0	5.5	11.0		1891	New Haven, Conn.	Bridgeport, Conn.
101933		St. y.	Virginia	18	9	41.2	9.0	3.6	11.0		1890	Buffalo, N. Y.	Buffalo, N. Y.
101654		St. a.	Virginia	1,660	670	209.2	38.1	12.8	11.0		1891	Olefin, Ohio	Milwaukee, Wis.
101712		St. a.	Virginia	118	81	113.2	10.0	9.0	11.0		1891	Bordentown, N. J.	Tappanhook, Va.
101720		St. y.	Virginia	5	5	37.0	8.0	3.2	11.0		1892	New York, N. Y.	St. Louis, Mo.
101761		St. p.	Virginia	0.28	0.28	235.4	40.0	8.0	11.0		1895	Cincinnati, Ohio	Pittsburg, Pa.
101775		St. p.	Virginia	818	607	150.0	30.8	13.3	11.0		1890	Chester, Pa.	New York, N. Y.
101791		St. a.	Virginia	21	14	72.4	10.8	4.3	11.0		1897	Alexandria Bay, N. Y.	Cape Vincent, N. Y.
101840	K. P. M. W.	St. y.	Virginia	441	212	160.4	26.0	11.8	11.0	1,100	1900	Bath, Me.	New York, N. Y.
101787		St. a.	Virginia Dare	187	125	100.0	20.0	0.0	11.0		1898	Wilmington, Del.	Do.
5894		St. a.	Virginia Elmsan	71	35	60.0	18.8	8.3	11.0		1873	Baltimore, Md.	Albany, N. Y.
2670		St. a.	Virginia Jackson	52	26	77.9	18.5	7.7	11.0		1873	Philadelphia, Pa.	New York, N. Y.
101516		St. y.	Vision	45	32	87.5	16.1	5.4	11.0		1893	Greenpoint, N. Y.	Wilmington, Del.
101588		St. y.	Vision	69	48	28.4	18.4	0.8	11.0		1888	Trenton, Mich.	Detroit, Mich.
101865		St. a.	Vivax	8	8	26.1	12.2	1.6	11.0		1901	Bridgeport, Conn.	Stamford, Conn.
101501		St. a.	Vivax	30	17	70.4	11.5	6.2	11.0		1882	Chicago, Ill.	Chicago, Ill.
101599		St. y.	Vivax	75	22	75.1	13.0	7.8	11.0		1891	Bristol, R. I.	New York, N. Y.
101701		St. p.	Vivian	75	75	60.0	21.0	3.5	11.0		1896	Lynn, Iowa	Rock Island, Ill.
101812		St. a.	Vivian	11	7	40.8	9.5	4.7	11.0		1898	Portland, Me.	Portland, Me.
101843		St. a.	Vivian	8	0	41.0	8.0	2.7	11.0		1899	Snow Hill, Md.	Chincoteague, Va.
75303		St. y.	Vixen	9	9	50.5	9.5	3.7	11.0		1890	Northland, Ohio	Cincinnati, Ohio
110270		St. y.	Vixen	0	24	82.0	11.1	5.9	11.0		1875	Buffalo, N. Y.	Marquette, Mich.
101747		St. y.	Volante	10	5	45.1	9.7	6.0	11.0		1874	Portland, Me.	Boston, Mass.
101594		St. a.	Volga	10	9	48.3	13.3	4.1	11.0		1888	Astoria, Oreg.	Pt. Townsend, Wash.
101727		St. a.	Volga	71	48	67.0	10.4	4.0	11.0		1894	Portland, Oreg.	Portland, Oreg.
101074		St. a.	Volunteer	97	48	85.0	20.1	8.0	11.0		1887	Philadelphia, Pa.	Baltimore, Md.
101578		St. a.	Volunteer	92	42	72.0	18.8	8.5	11.0		1888	Bordentown, N. J.	New York, N. Y.
101580		St. a.	Volunteer	64	40	80.6	20.5	9.5	11.0		1888	Tottenville, N. Y.	Do.
101591		St. a.	Volunteer	34	17	58.0	10.0	5.0	11.0		1887	Fort Howard, Wis.	Milwaukee, Wis.
101502		St. a.	Volunteer	1,914	1,506	270.8	41.6	20.4	11.0		1884	Trenton, Mich.	Cleveland, Ohio.
101005		St. a.	Volunteer	29	12	49.0	10.0	4.0	11.0		1888	Ludington, Mich.	Milwaukee, Wis.

¹ Formerly St. S. Louie. ⁴ Formerly St. y. Pindaub. ⁷ Formerly St. a. Ivy M. Latham. ¹⁰ Formerly St. a. Governor Hamilton. ¹³ Composite
² Formerly St. S. J. Lennox. ⁵ Formerly St. a. Willh. Cade. ⁸ Formerly St. a. V. J. P. Torvin. ¹¹ Formerly St. a. Rosalin.

MERCHANT STEAM VESSELS OF THE UNITED STATES—Continued.

Official No	Signal let- ters	Rtg.	Name of vessel	Gross tonnage	Net tonnage	Length	Breadth	Depth	Service	Indicated horsepower	When built	Where built	Home port (where permanent docu- ment issued)
						Feet	Feet	Feet					
161074		St. p.	Volunteer	313	221	189.0	25.0	4.2	L. t.		1891	Pittsburg, Pa.	Pittsburg, Pa.
161704		St. s.	Volunteer	70	65	92.0	10.7	5.2	L. p.		1891	Philadelphia, Pa.	Norfolk, Va.
161852		St. p.	Volunteer	49	25	51.0	12.6	3.0	L. p.		1898	Footner, Wash.	Portland, Oreg.
161743		St. p.	Voyager	213	149	134.4	21.8	4.1	L. t.		1885	Pittsburg, Pa.	Pittsburg, Pa.
157074		St. s.	Vulcan	250	223	121.6	21.0	7.0	L. p.		1812	New York, N. Y.	Newark, N. J.
157070		St. s.	Vulcan	62	31	78.8	17.0	7.9	L. t.		1882	Athens, N. Y.	Baltimore, Md.
161010		St. s.	VULCAN	1,799	1,368	260.0	38.0	10.5	L. p.		1889	Cleveland, Ohio	Cleveland, Ohio
161658		St. y.	Vulcan	19	12	68.2	10.0	4.0	Yet.		1891	Detroit, Mich.	Toledo, Ohio
161098		St. p.	Vulcan	327	210	114.0	26.0	7.0	L. t.		1892	Portland, Oreg.	Portland, Oreg.
161836		St. p.	Vulcan	194	122	135.0	24.0	4.0	L. t.		1899	Brownsville, Pa.	Pittsburg, Pa.
W.													
81222		St. y.	W. B.	50	50	87.5	12.7	0.1	Yet.		1889	Poughkeepsie, N. Y.	Cape Vincent, N. Y.
167068		St. p.	W. B. Cablerwood	85	85	112.0	24.5	4.6	L. p.		1891	Cincinnati, Ohio	Cincinnati, Ohio
20800		St. s.	W. B. Castle	172	119	111.5	25.5	11.0	L. p.		1892	Cleveland, Ohio	Cleveland, Ohio
80827		St. p.	W. B. Dunham	375	275	201.0	45.0	7.4	Per.		1881	Jackson, Ill.	Cairo, Ill.
81101		St. s.	W. B. Dunham	1,747	1,665	209.0	42.6	20.9	L. t.		1892	Marine City, Mich.	Detroit, Mich.
81849		St. p.	W. C. Bradley	175	175	163.0	29.1	3.0	L. p.		1888	Columbus, Ga.	Apollo, Ala., Fla.
81694		St. p.	W. C. Bradley	641	404	159.0	30.1	0.0	Per.		1897	Jackson, Ill.	London, Ky.
81740		St. p.	W. C. Jutto	111	72	121.0	24.0	4.0	L. t.		1891	Brownsville, Pa.	Pittsburg, Pa.
81735		St. s.	W. D. Briggs	3,760	2,997	394.0	45.0	23.5	L. p.		1891	Cleveland, Ohio	Cleveland, Ohio
80181		St. s.	W. E. Gladwajah	121	69	102.8	27.0	0.0	L. t.		1871	Philadelphia, Pa.	New York, N. Y.
80940		St. s.	W. E. Harrington	33	22	57.4	10.0	5.2	L. t.		1901	Everett, Wash.	Port Townsend, Wash.
80989		St. s.	W. E. Street	104	52	62.0	22.0	9.1	L. t.		1881	Philadelphia, Pa.	Albany, N. Y.
80928		St. p.	W. E. Nisbet	579	576	293.0	35.0	0.1	L. t.		1892	Jackson, Ill.	Cincinnati, Ohio
81542		St. s.	W. G. Taylor	33	31	42.0	11.0	7.9	L. p.		1890	Richmond, Va.	Newbern, N. C.
70510	K Q C S	St. s.	W. G. Hartman	43	10	84.2	15.4	5.0	L. p.		1890	East Beach, Me.	Rockland, Me.
81143		St. s.	W. G. Hall	505	380	158.0	30.8	12.8	O. p.		1881	Port Blakeley, Wash.	Brooklyn, N. Y.
81017		St. s.	W. G. Harrow	84	42	85.0	18.0	0.2	L. p.		1891	Port Huron, Mich.	Buffalo, Ill.
81101		St. s.	W. G. Whitman	150	74	69.0	21.1	11.0	L. p.		1892	West Bay City, Mich.	Buffalo, N. Y.
81546		St. p.	W. H. Evans	73	408	185.5	39.0	6.2	L. p.		1892	Ballard, Wash.	Baltimore, Md.
81764		St. p.	W. H. Flint	221	140	158.0	28.0	1.1	L. t.		1891	Brownsville, Pa.	Pittsburg, Pa.
81077		St. p.	W. H. Flint	291	198	168.0	42.8	7.0	Per.		1892	New Baltimore, N. Y.	Albany, N. Y.
81462		St. s.	W. H. Gumpster	2,820	2,500	328.0	47.5	20.5	L. p.		1892	West Bay City, Mich.	Duluth, Minn.
81593		St. p.	W. H. Grape Vine	204	252	142.0	30.1	7.0	L. p.		1898	Mount City, Ill.	St. Louis, Mo.
81201		St. s.	W. H. Harrison	91	62	62.0	20.1	0.8	O. p.		1890	Alsea, Oreg.	Astoria, Oreg.
81425		St. s.	W. H. Hill	14	7	45.8	10.0	4.2	Fab.		1890	Eric, Pa.	Eric, Pa.
81781		St. s.	W. H. Hoy	19	15	47.8	10.1	4.8	O. p.		1891	Bridgeport, Conn.	Bridgeport, Conn.
81694	K P S S	St. s.	W. H. King	460	352	160.0	34.0	11.8	O. p.		1891	Albermarle, Wash.	San Francisco, Cal.
81837		St. s.	W. H. Meyer	94	64	89.0	24.0	11.2	L. t.		1890	Benton Harbor, Mich.	Millwaukee, Wis.
20621		St. s.	W. H. Mohler	18	18	55.5	14.8	0.0	L. p.		1891	Philadelphia, Pa.	Washington, D. C.
81143		St. s.	W. H. Moore	19	0	45.2	11.2	5.0	Fab.		1891	Port Clinton, Ohio	Cleveland, Ohio
81010		St. p.	W. H. Osborn	810	819	265.0	45.0	7.0	L. t.		1884	Jackson, Ill.	Cleveland, Ohio
81261		St. s.	W. H. Sawyer	749	581	301.2	37.0	13.0	L. t.		1890	West Bay City, Mich.	Boston, Mass.
81218		St. s.	W. H. Simpson	49	27	61.0	10.1	7.7	L. t.		1891	Sheboygan, Wis.	Millwaukee, Wis.
81520		St. s.	W. H. Steiman	15	7	49.0	9.0	3.5	L. t.		1890	Houston, Tex.	Galveston, Tex.
81330		St. p.	W. H. Whitman	31	31	71.5	20.0	3.5	Per.		1891	Newport, Ky.	Cincinnati, Ohio
81504		St. s.	W. I. Babcock	64	41	81.0	17.4	10.0	L. t.		1898	Buffalo, N. Y.	Buffalo, N. Y.
81717		St. p.	W. J. Bryan	28	28	62.0	18.5	3.1	L. t.		1895	Buffalo, N. Y.	Buffalo, N. Y.
81112		St. p.	W. J. Carter	245	171	122.0	28.0	0.0	L. t.		1890	Bellvue, Neb.	Omaha, Neb.
81471		St. s.	W. J. Hingston	22	11	52.8	13.0	5.0	Fab.		1894	Buffalo, N. Y.	Grand Haven, Mich.
81398		St. s.	W. J. Latta	28	16	50.8	10.5	5.0	L. p.		1892	Buffalo, N. Y.	Buffalo, N. Y.
81163		St. s.	W. J. Mc Carier	18	10	47.8	11.1	1.0	Fab.		1899	Buffalo, N. Y.	Buffalo, N. Y.
28841		St. s.	W. L. Esling	21	21	71.3	14.0	8.0	L. t.		1895	Buffalo, N. Y.	Buffalo, N. Y.
80190		St. s.	W. L. Esling	810	700	214.7	51.4	19.0	L. t.		1871	Cleveland, Ohio	Buffalo, N. Y.
80701		St. s.	W. M. Wood	78	29	74.4	17.0	7.3	L. t.		1890	Philadelphia, Pa.	Pittsburg, Pa.
81398		St. s.	W. M. Wood	8	8	41.0	12.2	0.2	L. t.		1892	Buffalo, N. Y.	Buffalo, N. Y.
81620		St. p.	W. O. Heckman	97	57	73.4	18.6	6.3	Per.		1894	Conway, Mich.	Cincinnati, Ohio
81013		St. p.	W. P. Fuller	49	24	76.5	18.6	5.3	Misc.		1898	Bendia, Cal.	San Francisco, Cal.
81447		St. s.	W. P. Kelobam	946	750	225.0	37.0	13.2	L. t.		1893	West Bay City, Mich.	Chicago, Ill.
81713		St. s.	W. P. Newell	15	10	59.5	12.0	8.7	Fab.		1891	Cleveland, Ohio	Cleveland, Ohio
81024		St. s.	W. P. Thow	200	168	113.5	21.2	8.3	L. t.		1894	Cleveland, Ohio	Port Huron, Mich.
81128		St. s.	W. R. Beckman	12	6	45.0	11.0	4.0	Fab.		1892	Eric, Pa.	Eric, Pa.
81602		St. p.	W. R. Graham	157	89	125.0	24.0	4.0	Per.		1898	Pittsburg, Pa.	Pittsburg, Pa.
81128		St. s.	W. R. Staiford	744	540	184.8	34.2	12.2	L. t.		1890	West Bay City, Mich.	Port Huron, Mich.
81722		St. s.	W. S. STANTON	208	141	108.3	24.2	11.5	Fab.		1899	Elizabethtown, N. J.	Buffalo, N. Y.
81057		St. p.	W. S. STANTON	94	51	75.0	19.0	3.1	L. t.		1898	Seattle, Wash.	St. Michael, Alaska
81411		St. s.	W. T. Daggert	13	11	71.4	14.0	3.0	L. t.		1893	Robert Caswell, N. C.	Wilmington, N. C.
81005		St. p.	W. T. Gallaher	27	27	77.0	14.0	2.5	L. p.		1898	Kington, Tenn.	Chattanooga, Tenn.

1 Formerly St. s. D. I. Flannagan.

2 Formerly St. p. Alex. Montgomery No. 2

3 Formerly Jacksoned James G. Blaine

4 Hawaiian steamer W. G. Hall

5 steamer J. G. Long

6 U. S. S. Zeta.

7 steamer Zeta

MERCHANT STEAM VESSELS OF THE UNITED STATES—Continued.

Mill-Id. No.	Signal letters.	Rtg.	Name of vessel.	Gross tonnage.	Net tonnage.	Length.	Breadth.	Depth.	Speed.	Indicated horsepower.	W. b. built.	Where built.	Home port (where permanent document issued).
81125		St. p.	W. T. Scovell	244	154	109.0	31.0	3.7	1. p.	1895	Jeffersonville, Ind.	New Orleans, La.	
81470		St. p.	W. T. Harwell	33	24	72.0	15.0	1.8	1. p.	1891	Nashville, Tenn.	Memphis, Tenn.	
80754		St. p.	W. V. Wilson	620	404	163.0	50.0	8.0	1. p.	1880	Keyport, N. J.	Port H. Amboy, N. J.	
81697		St. s.	W. W. Carré	74	27	83.1	17.0	0.0	1. l.	1898	Madisonville, La.	New Orleans, La.	
80997		St. s.	W. W. Graham	29	14	69.0	15.0	0.0	1. l.	1881	Philadelphia, Pa.	Norfolk, Va.	
80904		St. p.	W. W. O'Neill	778	778	201.0	40.2	8.0	1. l.	1881	Pittsburg, Pa.	Pittsburg, Pa.	
81471		St. s.	W. J. Connell	42	21	61.4	15.7	0.3	1. l.	1874	Burlalo, N. Y.	Onwego, N. Y.	
100188		St. s.	W. Froeland Dalzell	81	55	70.0	18.2	9.5	1. l.	1875	Philadelphia, Pa.	New York, N. Y.	
81938	K. N. A. D.	St. s.	WABAN	103	111	91.0	20.0	10.4	1. l.	1899	do	Charleston, S. C.	
120145		St. p.	Wabash	182	182	129.0	32.0	1.0	1. p.	1881	Dubuque, Iowa	Evansville, Ind.	
81527		St. p.	Wabasha	44	44	80.0	22.0	2.0	1. p.	1894	Wabasha, Minn.	La Crosse, Wis.	
81715	K. Q. H. T.	St. s.	WACAMAW	1,520	920	249.7	40.5	15.4	O. l.	1900	Toledo, Ohio	New York, N. Y.	
81122		St. s.	Wachusett	75	37	77.0	21.5	7.2	1. l.	1891	Newburg, N. Y.	do	
81544	K. M. S. L.	St. y.	Wachusett	59	40	92.4	15.0	7.2	1. l.	1893	New York, N. Y.	Newark, N. J.	
80981		St. y.	Wacondah	9	8	31.0	12.7	4.2	1. l.	1881	Camden, N. Y.	New York, N. Y.	
100471	K. M. C. J.	St. y.	WACOUTA	803	401	220.0	32.0	17.5	1. l.	1894	Bath, Me.	St. Paul, Minn.	
25789		St. s.	Wade	23	19	44.3	14.2	0.2	1. l.	1871	Brooklyn, N. Y.	New York, N. Y.	
80641		St. s.	Wade Hampton	113	72	95.3	23.6	8.9	1. p.	1877	Charleston, S. C.	Franklin, Fla.	
81310	K. J. S. J.	St. y.	WADENA	240	151	158.8	20.8	11.0	1. l.	1891	Cleveland, Ohio	New York, N. Y.	
81735		St. s.	Wadena	10	6	41.0	9.0	4.0	1. l.	1890	San Francisco, Cal.	Hilo, H. I.	
14415	K. Q. C. T.	St. s.	Wahalea	38	170	125.0	25.0	10.0	O. p.	1893	Port Blakely, Wash.	Honolulu, H. I.	
120682	R. S. M. T.	St. y.	Wahkiak	18	15	40.0	9.1	1.5	1. l.	1893	Cambridge, Md.	New York, N. Y.	
100409		St. s.	Wahonaha	84	41	101.4	15.0	5.6	1. p.	1880	Tottenville, N. Y.	do	
81065		St. p.	Wahonah	571	405	160.8	24.1	8.0	1. p.	1885	Wilmington, Del.	Washington, D. C.	
80965		St. s.	Waldo A. Avery	70	78	78.8	16.8	7.9	1. l.	1889	Bay City, Mich.	Duluth, Minn.	
80839	J. A. L. P.	St. s. p.	Walla Walla	3,060	2,168	310.0	60.6	30.3	O. p.	1,900	Chester, Pa.	New York, N. Y.	
81445		St. s.	Wallace B. Flint	50	49	76.5	21.0	9.0	1. p.	1891	Wilmington, Del.	do	
81221		St. s.	Walker	56	58	80.6	14.0	7.2	1. l.	1887	Burlalo, N. Y.	Burlalo, N. Y.	
81233		St. s.	Wallowa	184	92	111.0	21.0	11.0	1. l.	1889	Portland, Ore.	Seattle, Wash.	
80897		St. s.	Wallula	1,924	1,416	290.2	39.8	21.0	1. l.	1892	Cleveland, Ohio	Sandusky, Ohio.	
81041		St. s.	WALUIA	167	85	98.0	22.7	12.0	O. l.	1899	San Francisco, Cal.	Portland, Ore.	
81223		St. s.	Walrus	18	12	39.2	9.4	4.2	1. l.	1890	do	Kodiak, Alaska.	
81748		St. s.	Walrus	11	8	42.0	12.5	4.0	1. l.	1891	Ballard, Wash.	Seattle, Wash.	
81001		St. p.	Walsh	552	348	150.2	25.0	5.0	1. l.	1898	Port Blakely, Wash.	Portland, Ore.	
81094		St. l. ht.	Walston	132	97	95.3	17.8	9.0	1. l.	1881	Burlalo, N. Y.	Bridgeton, N. J.	
81278		St. s.	Walter	52	16	53.0	16.2	7.1	1. p.	1890	Baltimore, Md.	Baltimore, Md.	
81520		St. s.	Walter D.	140	123	101.0	27.0	5.8	1. p.	1891	Toledo, Ohio	Toledo, Ohio.	
81541		St. s.	Walter J.	0	0	29.4	8.4	4.2	1. p.	1893	Tomawanda, N. Y.	Burlalo, N. Y.	
81597	K. J. G. W.	St. s.	Walter Adams	271	175	133.0	24.3	12.8	1. l.	1890	Neank, Conn.	Greenport, N. Y.	
20527		St. p.	Walter Brett	671	405	213.0	27.5	8.4	1. l.	1891	East Haddam, Conn.	Albany, N. Y.	
80904		St. s.	Walter Cryder	29	22	68.8	12.7	4.4	1. p.	1882	Burlalo, N. Y.	Grand Haven, Mich.	
18838		St. s.	Walter Hackett	41	23	68.5	16.8	7.8	1. p.	1898	Empire City, Ore.	San Francisco, Cal.	
20841		St. s.	Walter Rosa	24	16	61.0	12.8	5.2	1. l.	1897	Philadelphia, Pa.	Bangor, Me.	
81095		St. p.	Walter Royal	0	7	30.0	9.0	3.0	1. p.	1900	Orient, N. Y.	Greenport, N. Y.	
81743		St. s.	WALTER ROYALTON	4,803	3,294	410.0	60.0	21.0	1. p.	1901	Cleveland, Ohio	Cleveland, Ohio.	
81711		St. s.	Walter Tracy	98	67	79.7	21.0	9.8	1. l.	1900	Port Richmond, N. Y.	New York, N. Y.	
81295		St. s.	Walter Vall	736	641	200.0	35.0	11.3	1. l.	1890	West Bay City, Mich.	Milwaukee, Wis.	
81942		St. s.	WALTER A. LUCKENBACH	434	295	144.5	20.0	10.2	O. l.	800	Philadelphia, Pa.	New York, N. Y.	
1,0210		St. s.	Walter E. Sutton	41	20	58.2	16.2	7.0	1. l.	1881	Camden, N. J.	Providence, R. I.	
80737		St. s.	Walter J. Tico	9	19	65.0	17.0	7.0	1. l.	1879	Newburgh, N. Y.	New York, N. Y.	
80673		St. s.	Walter L. Frost	1,322	1,203	235.7	39.0	12.0	1. l.	1881	Detroit, Mich.	Ogdensburg, N. Y.	
80948		St. s.	Walter P. Warren	11	7	42.0	14.0	4.5	1. p.	1892	Bath, N. Y.	Albany, N. Y.	
80970		St. s.	Walter W. Betts	28	14	50.0	14.0	0.5	1. l.	1871	Athens, N. Y.	New York, N. Y.	
81052		St. s.	Walter W. Richardson	22	13	47.0	13.0	5.0	1. l.	1881	West Bay City, Mich.	Duluth, Minn.	
81618		St. p.	Waltham	10	8	48.0	8.0	4.0	1. l.	1898	Meadowville, Va.	Richmond, Va.	
81032		St. s.	WALTHAM	53	180	128.0	20.3	15.0	1. l.	1898	Philadelphia, Pa.	Fall River, Mass.	
81121		St. s.	Walton B.	32	16	62.2	16.5	6.0	1. l.	1891	Duluth, Minn.	Duluth, Minn.	
81185	K. D. T. Q.	St. y.	Wampanoag	28	14	50.1	12.0	8.2	1. l.	1887	Brooklyn, N. Y.	Newport, R. I.	
81075	K. D. C. Q.	St. y.	WANDA	111	55	128.5	18.0	10.8	1. l.	1895	Greenpoint, N. Y.	Philadelphia, Pa.	
81177		St. s.	Wania	20	11	60.8	12.0	4.4	1. l.	1892	Detroit, Mich.	Detroit, Mich.	
81444		St. p.	Wania	197	98	92.3	27.8	4.0	1. l.	1891	Augusta, Ga.	Savannah, Ga.	
20000		St. s.	Wandlerer	35	21	52.4	20.0	0.2	1. l.	1891	Nassau, New Providence	Philadelphia, Pa.	
81238		St. s.	Wandlerer	212	126	128.2	23.8	11.4	O. l.	1890	Port Blakely, Wash.	Seattle, Wash.	
81259		St. s.	Wandlerer	14	8	39.7	9.8	3.4	1. l.	1890	Newton Mass.	Charleston, S. C.	
81312		St. s.	Wandlerer	108	54	85.3	21.1	10.0	1. p.	1890	Wilmington, Del.	Newport News, Va.	
81540		St. s.	Wandlerer	261	101	124.5	28.8	8.1	1. p.	1890	Tomklos Cove, N. Y.	New York, N. Y.	
81590		St. p.	Wandlerer	81	81	100.0	21.0	7.0	1. l.	1897	Clinton, Iowa	Rock Island, Ill.	
81225		St. y.	Wandle	11	19	51.5	9.0	4.4	1. l.	1881	Nyack, N. Y.	New York, N. Y.	
110090		St. y.	Waukeca	22	12	55.0	10.7	5.0	1. l.	1889	West Bay City, Mich.	Detroit, Mich.	

1 Formerly st. s. Indian
 2 Formerly st. p. F. C. A. Donkman.
 3 Formerly st. y. Eleanor.
 4 Formerly st. s. John G. Tatt
 5 Formerly (a) American sch. Kand.
 6 Formerly (b) Howland st. s. Wabakab.
 7 Formerly st. y. Canvas Back.
 8 Formerly st. y. Fra Diavolo.
 9 Formerly (a) st. p. Mary Benton.
 10 (b) S. O. M. D. Mary Benton.
 11 Formerly (a) Alpha
 12 (b) Gov. Tibbo.
 13 Formerly st. s. Charles H. Fox.
 14 Formerly (a) st. s. Wanda
 15 (b) British st. s. Wanda
 16 Formerly British schooner Wanda rer.
 17 Formerly st. s. Laura

MERCHANT STEAM VESSELS OF THE UNITED STATES—Continued.

Official No.	Signal letters.	Rig.	Name of vessel.	Gross tonnage.	Net tonnage.	Length.	Breadth.	Depth.	Service.	Indicated horsepower.	When built.	Where built.	Home port (where permanent document issued).
81200		St. a.	Waneta	19	9	38.2	14.4	4.3	Oya.	1888	City Island, N. Y.	Bridgeport, Conn.	
81712		St. p.	Wanetta	49	19	71.0	14.0	4.0	I. t.	1890	Muscataine, Iowa	Rock Island, Ill.	
81252		St. a.	Waquolt	17	8	52.4	11.0	4.7	I. t.	1887	Boston, Mass.	Nantucket, Mass.	
14222		St. a.	Warwick	24	19	59.7	13.8	6.9	I. t.	1880	Buffalo, N. Y.	Pelco, Ohio	
20508		St. p.	Warren	489	350	142.0	13.4	12.0	Fer.	1859	Brooklyn, N. Y.	New York, N. Y.	
81057		St. a.	Warrior	88	44	61.0	22.0	10.0	O. t.	1884	San Francisco, Cal.	Los Angeles, Cal.	
8781		St. p.	Warwick	981	439	193.9	30.5	10.1	I. p.	1873	Greenport, N. Y.	Providence, R. I.	
80904		St. a.	Warwick	39	28	67.9	16.5	5.3	Fer.	1883	New York, N. Y.	New York, N. Y.	
81416		St. a.	Wash Gray	105	69	87.5	19.0	9.0	I. t.	1890	Jacksonville, Ind.	Louisville, Ky.	
81310	K. J. B. V.	St. a.	Wash Houshell	134	134	167.0	28.6	4.0	I. t.	1892	Cincinnati, Ohio	Cincinnati, Ohio	
81390		St. a.	Washington	1,248	697	246.0	46.0	15.5	I. p.	1891	Wilmington, Del.	Washington, D. C.	
81438		St. a.	Washington	1,247	618	191.2	46.5	15.4	Fer.	1891	Chester, Pa.	New York, N. Y.	
81498		St. a.	Washington	11	6	45.8	10.9	3.8	I. t.	1893	Chicago, Ill.	Mobile, Ala.	
81761		St. p.	Washington	100	100	109.9	22.0	3.4	I. t.	1901	Osage City, Mo.	St. Louis, Mo.	
81511	K. M. G. S.	St. a.	Wasalta	61	48	89.5	14.2	8.5	Yct.	1895	Nyack, N. Y.	Plattsburg, N. Y.	
81499	K. M. F. I.	St. p.	WASHTAW	2,890	2,091	412.1	42.0	24.0	O. t.	1887	West Hartlepool, Eng.	New York, N. Y.	
80875		St. a.	Waap	17	17	51.0	12.5	3.5	I. t.	1878	Pittsburg, Pa.	Pittsburg, Pa.	
81357		St. a.	Waap	25	15	50.9	14.0	5.2	I. t.	1890	Eagle Harbor, Wash.	Pt. Townsend, Wash.	
81495	K. M. D. H.	St. a.	Wausaga	19	18	13.1	14.1	4.3	Yct.	1894	Brooklyn, N. Y.	New York, N. Y.	
80719		St. a.	Watch Hill	35	20	71.0	14.4	5.2	I. p.	1870	Newburgh, N. Y.	Do.	
81560		St. p.	Waterloo	25	25	58.0	16.4	2.8	Fer.	1890	Golconda, Ill.	Patch, Ky.	
80967		St. a.	Water Nymphe	27	11	57.6	13.0	6.2	I. p.	1881	San Francisco, Cal.	San Francisco, Cal.	
81051		St. a.	Walter Nymphe	28	26	69.0	12.0	5.0	Yct.	1880	Baltimore, Md.	Baltimore, Md.	
80946		St. a.	Water Witch	11	5	44.0	10.3	4.4	I. p.	1874	Greenbay, Wis.	Mobile, Ala.	
80980		St. a.	Waulum	55	37	72.0	15.0	8.0	I. p.	1876	Chicago, Ill.	Chicago, Ill.	
81184		St. a.	Wau Bum	63	31	72.0	16.0	8.1	I. t.	1887	Manitowoc, Wis.	Milwaukee, Wis.	
121115		St. a.	Wau kon	137	93	95.3	18.1	7.0	I. p.	1883	Saugatuck, Mich.	Grand Haven, Mich.	
81748		St. a.	Wave	13	7	39.0	11.0	4.0	I. t.	1867	Plattsburg, N. Y.	Plattsburg, N. Y.	
80432		St. a.	Waverly	1,104	669	191.2	35.7	13.4	I. t.	1874	Buffalo, N. Y.	Sandusky, Ohio.	
81347		St. a.	Wawa	16	10	44.0	10.5	4.4	I. t.	1891	Fort Howard, Wis.	Marquette, Mich.	
81324		St. a.	WAWATAM	1,859	1,529	298.0	38.2	19.6	I. p.	1891	Cleveland, Ohio	Duluth, Minn.	
81047		St. y.	Wa Wa Yanda	13	7	47.5	12.5	3.0	Yct.	1882	Noank, Conn.	New York, N. Y.	
80910		St. a.	Waweno	49	20	61.0	15.1	6.4	I. t.	1882	Wassett, Me.	Portland, Me.	
145107		St. a.	Wayno Jabbell	31	15	70.0	14.4	5.9	Fsh.	1870	East Saginaw, Mich.	Port Huron, Mich.	
80910		St. y.	Wayward	42	21	89.0	16.4	5.3	Yct.	1882	Brooklyn, N. Y.	Detroit, Mich.	
62684		St. p.	Webb's Transfer Ferry	19	10	57.5	15.8	2.2	Fer.	1898	Jamestown, Ind.	Evansville, Ind.	
81752		St. p.	Webbers Falls	26	29	70.5	16.5	3.5	Fer.	1901	Van Buren, Ark.	Memphis, Tenn.	
20505		St. a.	Welcome	21	10	47.0	16.5	0.0	Wat.	1850	East Boston, Mass.	New York, N. Y.	
80582		St. a.	Welcome	54	28	82.9	17.5	8.0	I. t.	1876	Milwaukee, Wis.	Chicago, Ill.	
80834		St. p.	Welcome	93	65	100.4	17.5	6.6	I. t.	1877	Chicago, Ill.	Do.	
80975		St. a.	Welcome	222	140	120.0	25.0	8.0	I. p.	1878	Fort Howard, Wis.	Milwaukee, Wis.	
80886		St. a.	Welcome	22	11	61.8	16.3	5.6	I. t.	1882	Chicago, Ill.	Memphis, Tenn.	
81207		St. a.	Welcome	19	5	42.7	12.0	4.5	Fsh.	1888	Sheboygan, Wis.	Milwaukee, Wis.	
81258		St. a.	Welcome	77	38	85.0	20.0	10.0	I. t.	1890	Do.	Do.	
81301		St. a.	Welcome	58	29	68.7	17.1	6.6	I. t.	1890	Buffalo, N. Y.	Duluth, Minn.	
81492		St. a.	Welcome	212	129	80.0	21.0	9.5	Fer.	1891	St. Clair, Mich.	Port Huron, Mich.	
81580		St. p.	Welcome	15	28	76.0	14.5	4.5	I. p.	1897	Greenville, Miss.	Memphis, Tenn.	
81707		St. p.	Welcome	30	21	56.2	13.5	2.8	I. p.	1900	Cosjulle, Oreg.	Cos Bay, Oreg.	
80809		St. p.	Wellon	8	0	50.8	12.4	2.2	Fsh.	1881	Bluff Point, N. C.	Edenton, N. C.	
81685		St. p.	Wellington	45	28	60.5	15.2	2.8	Ma.	1897	Ford, Ky.	Louisville, Ky.	
80763		St. p.	Wellington R. Burt	252	218	151.0	23.0	6.5	I. t.	1877	East Saginaw, Mich.	Sandusky, Ohio	
81671		St. p.	Wendtable	77	48	79.3	14.0	3.0	I. p.	1890	Wenatchee, Wash.	Seattle, Wash.	
105828		St. a.	Wendell Goodwin	77	38	81.0	18.4	8.3	I. t.	1879	Greenpoint, N. Y.	New York, N. Y.	
81439		St. p.	Wenona	63	61	96.1	26.0	4.0	Fer.	1893	Cincinnati, Ohio	Cincinnati, Ohio	
80870		St. p.	Wenonah	439	317	145.0	30.0	7.8	Fer.	1882	Wilmington, Del.	Camden, N. J.	
81471		St. y.	WENONAH	19	10	65.0	9.0	3.0	Yct.	1891	Pittsburg, Pa.	Pittsburg, Pa.	
81624		St. p.	Wenona	27	10	49.4	8.6	3.4	I. t.	1898	St. Michael, Alaska	St. Michael, Alaska	
80704		St. p.	Wesley Stoney	30	15	66.8	15.0	6.0	I. t.	1870	Yantawaw, N. J.	New York, N. Y.	
81038		St. a.	Wesley A. Gove	70	35	74.5	18.5	8.0	I. p.	1884	Boston, Mass.	Boston, Mass.	
81161		St. p.	West Brooklyn	740	555	174.2	34.5	12.5	Fer.	1857	Newburgh, N. Y.	New York, N. Y.	
81550		St. a.	Westchester	29	13	42.7	14.1	6.2	I. t.	1896	Long Island City, N. Y.	Do.	
81282		St. p.	West End	47	17	80.5	20.5	4.0	Fer.	1890	Brownsville, Pa.	Wheeling, W. Va.	
81440		St. a.	West Farms	19	9	44.6	13.5	5.6	I. t.	1891	Long Island City, N. Y.	New York, N. Y.	
81348		St. a.	West Jersey	20	16	49.0	12.0	7.0	Fer.	1891	Camden, N. J.	Camden, N. J.	
81717		St. a.	West Point	1,328	993	172.4	40.1	15.9	Fer.	1901	Newburgh, N. Y.	New York, N. Y.	
81188		St. a.	Westport	211	154	124.0	31.2	6.6	O. p.	1888	San Francisco, Cal.	San Francisco, Cal.	
81044		St. p.	West Rambo	105	105	107.0	22.0	3.0	I. t.	1884	Leclaire, Iowa	La Crosse, Wis.	
10900		St. p.	West Side	570	422	144.0	30.0	12.8	Fer.	1852	Williamsburg, N. Y.	Camden, N. J.	
80701		St. a.	Westly	41	20	69.6	16.7	6.0	I. p.	1875	Myrtle, Conn.	Stonington, Conn.	
81249		St. a.	Western Union	184	92	96.0	25.0	9.1	Obi.	1880	Camden, N. J.	New York, N. Y.	
20504		St. p.	Westfield	609	442	202.0	33.0	11.0	Fer.	1892	Brooklyn, N. Y.	Do.	

1 Formerly st. g. T. M. Moore
 2 Formerly st. p. Day Star
 3 Formerly British st. ship Oxford

4 Formerly st. s. Charles West.
 5 Formerly st. s. F. R. Merrill
 6 Formerly st. y. Whitford

7 Formerly schooner Quinardline
 8 Formerly st. s. Atlantic
 9 Formerly st. s. Martha

10 Center wheel

MERCHANT STEAM VESSELS OF THE UNITED STATES—Continued.

U.S. Pat. No.	Steamer's Name	Rtg.	Name of Vessel	Gross Tonnage	Net Tonnage	Length	Breadth	Depth	Service	Indicated horse-power	When built	Where built	Home port (where permanent document issued)
						Feet.	Feet.	Feet.					
80698		Z	Westford	302	221	134.0	25.8	11.6	I. f.		1869	Trenton, Mich.	Cleveland, Ohio.
80695		Z	Westmoreland	816	673	199.3	32.3	12.5	I. p.		1883	Baltimore, Md.	Baltimore, Md.
80690		Z	Wetloter	617	397	195.0	28.0	12.0	O. f.		1873	Wilmington, Del.	Philadelphia, Pa.
80695		Z	Weymouth	43	21	70.0	17.0	7.4	I. p.		1866	Boston, Mass.	Charleston, S. C.
80681		Z	What Cheer	214	175	117.0	23.0	7.0	I. p.		1867	Keyport, N. J.	Providence, R. I.
81594		Z	White-Whom	113	78	68.4	23.4	4.8	I. p.		1868	Jacksonville, Fla.	Buffalo, N. Y.
80682		Z	Whisper	362	362	180.9	36.2	6.8	I. p.		1878	Jeffersonville, Ind.	Shiloh, Miss.
80682		Z	Whisper	33	33	76.0	20.0	3.2	I. p.		1881	Ashland, Ky.	Cincinnati, Ohio.
80913	K. I. N. V.	Z	White Star	34	17	62.5	11.5	4.5	I. p.		1882	Harlem, N. Y.	New York, N. Y.
81160		Z	White Ash	117	58	92.6	22.0	9.6	I. f.		1888	Brooklyn, N. Y.	Do.
80641		Z	White Fawn	24	14	44.0	11.7	6.4	I. f.		1868	Passaic, N. J.	Boston, Mass.
81300		Z	White Rose	74	47	70.0	10.3	8.7	I. f.	200	1892	Tottenville, N. Y.	Philadelphia, Pa.
81450		Z	White Star	0	7	42.0	11.0	4.0	I. p.		1891	Bridgeport, Conn.	New Haven, Conn.
80544		Z	White Water	61	39	78.0	18.4	7.3	I. p.		1875	Camden, N. J.	New Orleans, La.
81300		Z	White Wings	12	6	42.0	10.3	4.0	I. f.		1891	Boston, Mass.	Bath, Me.
81007		Z	White Wing	97	35	69.4	10.7	8.3	Fah.		1896	Seattle, Wash.	Seattle, Wash.
80924		Z	White and Pine	13	6	43.0	11.0	5.6	I. f.		1882	Brooklyn, N. Y.	New York, N. Y.
81399		Z	Whitehall	1,088	811	190.0	37.4	14.1	I. f.		1890	Newburgh, N. Y.	Do.
81122		Z	Whitesboro	195	144	114.0	31.0	9.0	O. p.		1890	San Francisco, Cal.	San Francisco, Cal.
80173	J. K. N. C.	Z	Whitby	1,317	707	235.6	35.0	17.1	O. p.		1871	Wilmington, Del.	New Orleans, La.
81130		Z	Wild	9	6	47.8	7.6	4.0	I. f.		1893	Berwick, La.	Brashear, La.
81410		Z	Why Not	14	14	73.0	16.5	3.2	I. f.		1893	Franklin, La.	Do.
81519		Z	Why Not	12	8	49.4	10.3	5.1	I. f.		1895	Clifton, N. Y.	New York, N. Y.
81081		Z	Whiffs	98	98	138.0	28.0	3.0	I. p.		1881	Little Rock, Ark.	Vicksburg, Miss.
81612		Z	Wiconia	141	96	122.0	19.7	10.1	I. f.		1900	Pocomoke City, Md.	Tappahannock, Va.
81501		Z	Wigwam	40	23	72.0	17.3	6.0	I. f.	85	1895	San Francisco, Cal.	San Francisco, Cal.
81755		Z	Willava	16	11	50.4	10.5	3.9	I. p.		1901	Rainier, Oreg.	Astoria, Oreg.
81487		Z	Willar	13	9	40.2	8.3	4.2	I. f.		1891	Chicago, Ill.	Chicago, Ill.
81310		Z	Will Cat	121	104	90.0	22.5	4.6	Fah.	150	1892	Alameda, Cal.	San Francisco, Cal.
81301	K. J. P. M.	Z	Will Duck	234	116	138.4	24.0	11.0	I. p.	400	1891	Boston, Mass.	New York, N. Y.
81730		Z	Will Duck	10	7	31.7	12.0	4.5	I. f.		1899	Brooklyn, N. Y.	Do.
81022		Z	Willwood	53	26	66.6	15.6	5.2	I. p.		1884	Rainier, Oreg.	Pl. Townsend, Wash.
81308		Z	Willwood	7	6	39.1	10.0	3.0	I. p.		1895	Gloucester, N. J.	Camden, N. J.
81141		Z	Willow M. Fagin	1,077	1,080	252.2	39.8	20.0	I. f.		1887	Cleveland, Ohio.	Chicago, Ill.
75097		Z	Willard	47	47	85.0	18.8	3.0	I. p.		1892	Nashville, Tenn.	Evansville, Ind.
81233		Z	Willard	1,151	3,311	681.7	50.5	14.0	I. f.		1901	Buffalo, N. Y.	Buffalo, N. Y.
81653		Z	WILLIAM	94	44	102.0	16.5	9.8	I. f.		1899	Wilmington, Del.	New York, N. Y.
80998	J. V. D. I.	Z	Williamette	2,562	1,695	315.6	39.2	21.8	O. f.	1,000	1881	Chester, Pa.	Do.
81185		Z	William	11	11	60.0	10.0	5.0	I. p.		1892	Chicago, Ill.	Cincinnati, Ohio.
81420		Z	William	35	17	60.8	14.4	6.4	I. p.		1892	Portsmouth, Va.	Norfolk, Va.
81551		Z	William Chapp	22	12	49.9	13.0	4.7	I. f.		1874	Portland, Me.	Portland, Me.
81545		Z	William Walla	28	21	75.0	10.6	6.4	I. f.		1896	Poughkeepsie, N. Y.	Albany, N. Y.
81592		Z	Will Davis	150	76	100.8	21.6	3.6	I. f.		1895	Lynn, Iowa	Rock Island, Ill.
81758		Z	Will H. Beon	983	619	181.8	36.5	5.6	I. f.		1901	Ballard, Wash.	Seattle, Wash.
81610		Z	Will H. Wood	44	23	72.2	10.6	7.6	I. p.		1884	New Orleans, La.	Pittsburg, Pa.
81619		Z	Willard Harry	10	7	39.3	12.0	4.0	Fah.		1898	Ashabula, Ohio	Cleveland, Ohio
81517		Z	Will J. Cunningham	281	177	169.0	30.0	4.1	I. p.		1895	Jeffersonville, Ind.	Paducah, Ky.
80907		Z	William	33	16	54.6	11.0	6.8	I. f.		1872	New Brunswick, N. J.	New Haven, Conn.
81302		Z	William D.	51	25	70.0	10.3	7.0	I. f.		1892	Ashabula, Ohio	Cleveland, Ohio.
81525		Z	William H.	8	6	31.2	9.1	3.4	Fah.		1890	Erie, Pa.	Do.
81000		Z	William H.	34	26	69.5	17.0	5.6	Fah.		1898	Ashabula Harbor, Ohio	Do.
80911		Z	Wm. Armstrong	181	90	190.0	30.0	0.0	Fah.		1876	Ogdensburg, N. Y.	Ogdensburg, N. Y.
81124	K. D. M. J.	Z	William Bayley	380	201	118.5	28.0	16.5	Whl.		1886	Bath, Me.	New Bedford, Mass.
81050		Z	William Chichester	1,584	1,240	246.6	39.0	19.4	I. p.		1884	Cleveland, Ohio	Cleveland, Ohio.
80905		Z	William Coleman	21	10	51.6	11.7	5.0	I. f.		1883	Athens, N. Y.	New York, N. Y.
81700		Z	William Coleman	60	47	74.4	29.6	6.0	I. p.		1900	Albany, N. Y.	Albany, N. Y.
81124	K. P. M. S.	Z	William Coley	191	110	121.5	28.0	8.7	Wrk.		1893	Tottenville, N. Y.	New York, N. Y.
81528		Z	William Connors	15	19	41.1	11.1	1.1	I. f.		1891	Brewer, Me.	Bangor, Me.
80916		Z	William Crump	69	28	69.0	17.5	7.6	I. f.		1877	Philadelphia, Pa.	Philadelphia, Pa.
81151		Z	Wm. Dickerson	68	49	78.2	19.5	10.9	I. f.		1893	Benton Harbor, Mich.	Chicago, Ill.
81216		Z	William Dinsdale	44	22	57.0	16.5	7.3	Wat.		1889	Brooklyn, N. Y.	New York, N. Y.
81590		Z	Wm. Duffey	78	78	128.0	21.2	7.7	I. p.		1867	Higginsport, Ohio	Pittsburg, Pa.
81702		Z	WILLIAM EDWARDS	5,085	4,441	478.0	62.0	25.2	I. f.		1900	West Bay City, Mich.	Duluth, Minn.
80720		Z	William Edwards	1,272	673	229.6	35.8	18.2	I. f.		1879	Albott Bridge, Ohio	Sandusky, Ohio
81970		Z	Wm. Elliott	171	148	191.0	31.0	6.0	I. p.		1899	Georgetown, S. C.	Georgetown, S. C.
20512		Z	William Fletcher	155	91	155.0	22.0	8.0	I. p.		1894	Keyport, N. J.	New York, N. Y.
80939		Z	William Fuller	41	39	61.1	15.0	7.3	I. f.		1842	Athens, N. Y.	Do.
80748		Z	Wm. Gilbert	71	51	90.0	16.0	0.0	I. f.		1879	Owego, N. Y.	Cape Vincent, N. Y.
81180		Z	William Hensgeri	125	90	91.0	17.0	9.0	I. f.		1864	Phoenix, N. Y.	Buffalo, N. Y.
80440		Z	William Kemp	19	24	69.5	17.0	7.0	I. f.		1873	New Baltimore, N. Y.	Portland, Me.
81151		Z	Wm. Kennedy	80	41	71.8	29.5	10.4	I. f.		1861	Buffalo, N. Y.	Cleveland, Ohio
81592		Z	William Kyle	35	23	89.4	18.7	3.0	I. p.		1897	Franklin, Ia.	Brashear, Ia.
81151		Z	William McVey	91	15	60.0	11.6	6.6	I. f.		1871	Bordentown, N. J.	Trenton, N. J.

*Formerly U.S. Engineer *at p. White.

*Formerly *at p. John T. Carson.

MERCHANT STEAM VESSELS OF THE UNITED STATES—Continued.

Official No.	Signal let-tern	Reg.	Name of vessel.	Gross tonnage	Net tonnage	Length.	Breadth.	Depth.	Service.	Indicated horsepower.	When built.	Where built.	Home port (where permit document issued)
81566			Wm. McCarthy	80	54	70 1	18 3	10 2	F. T.		1897	Benton Harbor, Mich.	Chicago, Ill.
81598			Wm. McGee	24	16	40 2	13 3	5 4	F. T.		1908	Buffalo, N. Y.	Mobile, Ala.
80552			William Maxwell	80	58	87 0	21 6	9 5	F. T.		1875	Fall River, Mass.	Boston, Mass.
80963			William Maxwell	41	21	63 6	17 0	9 8	F. T.		1884	Chicago, Ill.	Chicago, Ill.
81189			Wm. Orr	31	16	60 4	14 7	9 2	F. T.		1888	New Baltimore, N. Y.	Albany, N. Y.
80479			William O'Brien	73	46	70 7	19 2	7 1	F. T.		1871	Brooklyn, N. Y.	Chicago, Ill.
19559			William Penn	18	27	73 8	15 9	9 0	F. T.		1890	Philadelphia, Pa.	Philadelphia, Pa.
80484			Wm. Richards	10	9	41 0	12 1	9 0	F. T.		1874	Mantowick, Wis.	Grand Haven, Mich.
80918			William Rolla	28	14	60 0	15 8	7 6	F. T.		1882	Saugatuck, Mich.	Cleveland, Ohio
80762			Wm. Rudolph	267	209	145 0	23 0	9 0	F. T.		1880	Mount Clemens, Mich.	Grand Haven, Mich.
81921			William S. Schaefer	45	22	63 5	16 0	9 7	F. T.		1884	Philadelphia, Pa.	New York, N. Y.
80851			Wm. Spencer	141	105	96 0	17 7	9 0	F. T.		1881	Hawans, N. Y.	Plattsburg, N. Y.
80745			William Sprague	18	24	68 4	10 2	7 5	F. T.		1880	Boston, Mass.	Boston, Mass.
81152			Wm. Stevenson	44	21	66 5	14 8	8 8	F. T.		1887	Buffalo, N. Y.	Buffalo, N. Y.
19020			William Storie	499	320	146 0	29 0	8 8	F. T.		1882	Brooklyn, N. Y.	Newark, N. J.
81351			Wm. Towle	96	61	80 0	18 0	9 5	F. T.		1891	Metropolis, Ill.	Paducah, Ky.
81195			Wm. A. Cunningham	76	40	67 0	19 3	5 7	Oys.		1885	South Norwalk, Conn.	New Haven, Conn.
81026			Wm. A. Hoskell	1,500	1,440	242 5	37 9	14 2	F. T.		1884	Detroit, Mich.	Ogdensburg, N. Y.
81601			Wm. A. Johnson	25	12	65 6	14 9	6 6	F. T.		1883	Baltimore, Md.	Baltimore, Md.
80362			Wm. A. Wells	68	40	70 5	17 9	9 2	F. T.		1874	Bristol, Mo.	Greenport, N. Y.
81488			William A. Whitcomb	93	58	90 0	25 0	2 5	F. T.		1894	Pocomoke City, Md.	Eleuton, N. C.
81489			Wm. B. Kirk	110	93	92 2	14 1	4 0	F. T.		1887	Baldwinsville, N. Y.	Buffalo, N. Y.
26880			William B. Minter	25	12	53 0	15 9	9 0	F. T.		1898	Saugatuck, Mich.	Port Huron, Mich.
80794			William B. Rogers	92	61	90 0	18 9	4 3	F. T.		1890	Newark, Va.	Newark, Va.
80105			William C. Nichol	30	15	61 0	16 5	9 7	F. T.		1874	Philadelphia, Pa.	Newark, N. J.
80808			Wm. C. Redfield	69	40	82 0	21 0	10 0	F. T.		1895	East Albany, N. Y.	Albany, N. Y.
80809			William C. Turner	28	14	64 3	15 2	9 9	F. T.		1881	Philadelphia, Pa.	Savannah, Ga.
81261	K. G. I. H.		Wm. E. Chapman	281	149	124 8	29 7	11 7	Wrk.		1889	Brooklyn, N. Y.	New York, N. Y.
19055			Wm. E. Clary	41	20	62 0	16 6	7 1	F. T.		1884	Philadelphia, Pa.	Boston, Mass.
81160			Wm. E. Clary	149	110	90 0	17 5	9 9	F. T.		1887	Lockport, N. Y.	Buffalo, N. Y.
81447			William E. Down	121	117	79 4	24 0	8 6	F. T.		1891	Philadelphia, Pa.	Ireton, N. J.
20566			Wm. E. Ferguson	71	44	72 5	21 5	7 8	F. T.		1872	do	New York, N. Y.
81088			William E. Rits	1,748	1,154	416 0	59 0	24 9	F. T.		1889	Cleveland, Ohio	Cleveland, Ohio
80491			Wm. E. Rooney	11	5	49 8	12 8	4 2	F. T.		1871	Toledo, Ohio	Toledo, Ohio
81414			William F. Halstead	53	19	41 0	14 0	4 6	F. T.		1892	Buffalo, N. Y.	Buffalo, N. Y.
80569			Wm. F. Hymeyer	110	75	102 5	29 0	9 4	F. T.		1875	Camden, N. J.	New York, N. Y.
81493	K. M. C. W.		Wm. F. McCauley	119	74	99 9	21 0	11 2	F. T.		1894	do	Savannah, Ga.
81089			William F. Reed	15	7	57 7	13 2	5 8	F. T.		1885	Glenwood, N. Y.	New York, N. Y.
19372			William F. Romer	899	593	221 7	62 9	12 3	F. T.		1881	Baltimore, Md.	do
81317			William F. Simbor	2,951	1,795	291 9	41 9	19 8	F. T.		1891	West Bay City, Mich.	Cleveland, Ohio
8675			Wm. G. Horner	122	122	175 9	22 6	4 0	F. T.		1872	Philadelphia, Pa.	Pittsburg, Pa.
81723			Wm. G. Williams	29	20	59 1	15 4	9 0	F. T.		1880	East Boston, Mass.	Boston, Mass.
81744			Wm. H. Baldwin	38	20	54 0	16 8	9 8	F. T.		1881	New Baltimore, N. Y.	Albany, N. Y.
80907			William H. Beaman	99	45	90 0	13 9	5 0	F. T.		1882	Philadelphia, Pa.	New York, N. Y.
80445			William H. Beard	28	14	61 0	14 7	9 2	F. T.		1874	Brooklyn, N. Y.	Boston, Mass.
80950			William H. Clark	69	31	74 1	18 9	8 9	F. T.		1892	do	do
81558			Wm. H. Gallison	58	29	68 9	18 2	8 4	F. T.		1882	Buffalo, N. Y.	Buffalo, N. Y.
80679			Wm. H. Gradywick	20	10	48 1	12 8	8 0	F. T.		1891	West Bay City, Mich.	Cleveland, Ohio
81127			William H. Graywood	2,808	2,292	328 0	47 5	20 5	F. T.		1887	Brooklyn, N. Y.	New York, N. Y.
81567			Wm. H. Junker	47	25	59 4	16 2	7 1	F. T.		1878	do	do
80970			Wm. H. Lockwood	9	21	55 0	10 0	6 9	Oys.		1892	South Norwalk, Conn.	New Haven, Conn.
81028	K. N. R. F.		William H. Moody	259	156	115 0	27 5	9 2	O. T.		1889	Essex, Mass.	Houcouster, Mass.
80940			William H. Phillips	193	130	85 0	25 9	7 9	F. T.		1881	Norfolk, Va.	New York, N. Y.
80114			Wm. H. Seymour	52	29	68 0	17 3	8 6	F. T.		1874	Essex, Mass.	Marquette, Mich.
81129			William H. Stevens	1,132	1,025	212 4	37 2	13 7	F. T.		1880	West Bay City, Mich.	Buffalo, N. Y.
80220			Wm. H. Vanderbilt	78	49	79 5	18 5	9 2	F. T.		1871	Philadelphia, Pa.	New York, N. Y.
81205			Wm. H. Walker	43	16	59 7	15 8	7 1	F. T.		1890	Athens, N. Y.	do
81740			Wm. H. Wickham	25	17	58 2	14 0	5 6	F. T.		1887	Brooklyn, N. Y.	do
81194			William H. Wolf	2,205	1,791	285 0	42 1	19 2	F. T.		1881	Milwaukee, Wis.	Milwaukee, Wis.
81757			William H. Yerkes, II	59	19	73 0	18 0	8 4	F. T.		1891	Solomons, Md.	Washington, D. C.
81927			Wm. J. Ayerell	1,660	1,425	241 7	39 7	14 6	F. T.		1884	Detroit, Mich.	Ogdensburg, N. Y.
81724			Wm. J. Blankford	29	18	59 9	18 1	4 1	F. T.		1889	Cambridge, Md.	Annapolis, Md.
81024			Wm. J. Bradley	24	15	71 0	12 5	9 5	F. T.		1889	Camden, N. J.	Philadelphia, Pa.
81119			Wm. J. McCablin	75	47	77 3	19 7	8 2	F. T.		1886	Athens, N. Y.	New York, N. Y.
81412			William J. Sewell	61	39	70 8	17 6	4 0	F. T.		1891	Philadelphia, Pa.	do
80888			Wm. J. Young, II	191	191	140 0	39 0	9 0	F. T.		1882	Buffalo, N. Y.	Rock Island, Ill.
81005			WILLIAM KAYANATHAN	203	168	124 5	29 2	9 4	F. T.		1898	Dubuque, Iowa	St. Louis, Mo.
81747			WILLIAM L. BROWN	1,998	1,997	439 0	50 2	24 4	F. T.		1891	Chicago, Ill.	Cleveland, Ohio
81002			Wm. L. Proctor	117	58	104 0	29 6	10 0	F. T.		1884	Buffalo, N. Y.	Ogdensburg, N. Y.
81,801			William L. Scott	54	27	65 3	17 4	16 0	F. T.		1890	do	Buffalo, N. Y.
17447			William L. Strong	17	9	75 6	18 2	9 0	F. T.		1890	Tottenville, N. Y.	New York, N. Y.
81154			William M. Dove	18	9	50 0	13 5	8 6	F. T.		1887	Baltimore, Md.	Philadelphia, Pa.

† Formerly at p. 261
‡ Formerly at p. 262

§ Formerly at p. 263
¶ General U. S. Grant
‡ Mary R. McKillop

* Formerly at p. 264
† Formerly at p. 265
‡ Quaker City
§ Mason I. Wilson

* Formerly at p. 266
† Formerly at p. 267
‡ Ryan Williams
§ Doby

MERCHANT STEAM VESSELS OF THE UNITED STATES—Continued.

Official No.	Signal letters.	RI.	Name of vessel.	Gross tonnage.	Net tonnage.	Length.	Breadth.	Depth.	Service.	Indicated horsepower.	When built.	Where built.	Home port (where permanent document issued).
						<i>Feet.</i>	<i>Feet.</i>	<i>Feet.</i>					
80140			Wm. M. Hubbard	26	23	75.4	15.7	7.5	1 p.		1872	East Boston, Mass.	Pensacola, Fla.
81171			Wm. M. Hoag	452	411	160.0	32.0	5.6	1 p.		1887	East Portland, Oreg.	Portland, Oreg.
81092			William M. Merwin	61	45	67.8	16.5	4.0	Ov.		1885	Milford, Conn.	New Haven, Conn.
80116			William N. Beach	44	21	96.0	17.0	7.0	1 p.		1873	Philadelphia, Pa.	New York, N. Y.
26345			William O. Brown	20	15	65.5	17.5	8.2			1862	Buffalo, N. Y.	Do.
81217			Wm. P. Caplan	34	24	76.2	18.0	7.8	1 p.		1889	Camden, N. J.	Georgetown, S. C.
84765			WILLIAM P. PALMER	2,603	1,603	242.6	42.0	24.0	1 p.		1900	Cleveland, Ohio	Duluth, Minn.
81597			WILLIAM R. LIND	4,378	3,196	409.0	48.3	24.9	1 p.		1898	Chicago, Ill.	Do.
80018			Wm. S. Anderson	13	13	57.4	13.1	5.5	1 p.		1874	Aquasoneck, N. J.	New York, N. Y.
81497			Wm. S. Brueslar	45	22	64.0	17.2	7.4	1 p.		1890	Baltimore, Md.	Newark, N. J.
80140			Wm. S. Parlsar	24	12	55.0	14.8	5.8	1 p.		1859	Philadelphia, Pa.	Albany, N. Y.
80151			Wm. S. McIlwain	124	69	80.1	20.0	8.0	1 p.		1880	Boston, Mass.	Boston, Mass.
25701			Wm. S. Stedley	83	81	93.5	18.0	8.4	1 p.		1875	Philadelphia, Pa.	Philadelphia, Pa.
80094			William T. Hart	571	522	281.0	42.0	10.4	1 p.		1891	Do.	New Haven, Conn.
80570			William T. Seward	12	12	30.0	15.0	4.1	1 p.		1878	Greenville, N. Y.	Greenville, N. Y.
81176			William T. Stockton	26	16	49.8	10.4	4.0			1884	Jacksonville, Fla.	Jacksonville, Fla.
81684			Wm. C. DE RHOODES	2,126	1,440	242.0	42.0	20.0	1 p.		1900	Lorain, Ohio	Cleveland, Ohio
29147	F. P. P.	ship	William T. Stockton	1,223	910	215.4	37.1	18.3	1 p.		1874	Philadelphia, Pa.	Philadelphia, Pa.
26642			Willie	19	0	54.8	12.0	6.0	1 p.		1866	Do.	Albany, N. Y.
80062			Willie	21	15	78.0	18.4	6.0	1 p.		1869	New Brunswick, N. J.	Perth Amboy, N. J.
80271			Willie	82	55	65.6	16.6	4.6	1 p.		1883	Seattle, Wash.	Seattle, Wash.
81191			Willie	19	10	60.0	10.0	6.0	1 p.		1865	Brooklyn, N. Y.	New York, N. Y.
81508			Willie	15	10	40.2	14.0	4.8	1 p.		1890	Philadelphia, Pa.	Philadelphia, Pa.
10592			Willie G.	16	8	40.0	12.0	2.1	1 p.		1884	Hartem, N. Y.	Brashear, La.
81741			Willie M.	14	12	56.0	14.3	5.0	1 p.		1900	Greenville, N. Y.	Greenville, N. Y.
80017			Willie Brown	19	10	47.9	13.0	6.0	1 p.		1871	Buffalo, N. Y.	Port Huron, Mich.
26476			Willie W. Ch.	14	17	69.0	14.6	6.3	1 p.		1867	Bordentown, N. J.	New York, N. Y.
81664			Willie C. Wagon	151	151	155.0	25.4	4.0	1 p.		1897	Gadsden, Ala.	Mobile, Ala.
81050			Willie T.	11	7	41.7	9.4	4.1	1 p.		1898	Yonkers, N. Y.	New York, N. Y.
81457			Will of the Wisp	8	7	31.0	11.9	4.0	Ov.		1893	Bridgeport, Conn.	Bridgeport, Conn.
80884			William	101	110	122.7	22.5	6.7	1 p.		1862	Philadelphia, Pa.	Wilmington, N. C.
81704			WILMINGTON	225	93	88.0	22.0	12.2	1 p.		1900	Wilmington, Del.	New York, N. Y.
81700			Wilmington	162	85	94.7	21.4	4.7	1 p.		1900	Wilmington Island, Ga.	Savannah, Ga.
81869			Wilson P. Toss	58	49	61.2	18.0	8.1	1 p.		1869	Brooklyn, N. Y.	New York, N. Y.
80785			Wilson	103	102	119.0	21.7	4.1	1 p.		1869	Pittsburg, Pa.	Pittsburg, Pa.
81092			Winch	192	67	81.5	21.0	8.5	1 p.		1860	Tottenville, N. Y.	New York, N. Y.
81475			Winch	101	110	74.4	50.0	4.0	Mec.		1894	Summersville, N. Y.	Rocheater, N. Y.
81113			Winked S. Cahill	51	24	71.0	18.6	8.0	1 p.		1892	Baltimore, Md.	Camden, N. J.
81921			Wing H.	11	11	44.5	14.6	4.6			1893	Patchogue, N. Y.	Charleston, S. C.
81020	K. N. R. C.		WINDFORD	2,450	1,455	264.5	42.2	22.1	O. F.		1898	Bath, Me.	New York, N. Y.
81056			Windfords	100	110	120.7	22.5	3.7	1 p.		1899	Middleport, Ohio	Pittsburg, Pa.
81683			Wino	9	0	34.8	8.5	3.6	1 p.		1867	San Francisco, Cal.	Astoria, Oreg.
81099			Winifred	19	0	58.0	9.6	3.0	1 p.		1892	Pittsburg, Pa.	Pittsburg, Pa.
80104			Windle	71	66	80.0	18.5	8.7	1 p.		1870	New Brunswick, N. J.	Perth Amboy, N. J.
81070			Windle B.	10	7	39.8	7.5	1.5	1 p.		1896	Newbern, Tenn.	Memphis, Tenn.
80056			Winona	649	490	155.0	31.8	12.4	1 p.		1869	New York, N. Y.	New York, N. Y.
81260			Winona	10	10	47.0	13.2	5.7	1 p.		1890	Newark, Conn.	Stonington, Conn.
81769			Winona	12	12	43.4	11.0	4.6			1901	Beverly, Mass.	Salem, Mass.
26241			Winow	206	180	126.0	22.0	17.4	1 p.		1865	Cleveland, Ohio	Port Huron, Mich.
81102			Winter Harbor	18	0	75.0	13.1	4.5	1 p.		1867	Bath, Me.	Bath, Me.
81441			Winthrop	91	64	66.8	17.6	6.8	1 p.	150	1893	Essex, Mass.	Boston, Mass.
81762			Winthrop	19	21	56.0	16.0	5.0	1 p.		1900	Winthrop, N. C.	Norfolk, Va.
77004	K. E. D. H.		Winyah	1,682	1,445	203.0	38.0	17.5	O. F.		1891	Wilmington, Del.	New York, N. Y.
17090	R. M. B. W.		Winyah	143	74	115.0	20.6	6.4	Y. F.	309	1894	Sparrow Point, Md.	Port Huron, Mich.
10510			Wisma	17	18	62.7	16.8	6.6	1 p.		1850	Norwich, Conn.	New York, N. Y.
81072			Wisconsin	56	28	70.0	16.6	8.0	1 p.		1865	Greenville, W. Va.	Buffalo, N. Y.
10598			Wisconsin	1,619	1,423	248.2	35.0	14.8	1 p.		1870	Buffalo, N. Y.	Erie, Pa.
26115			Witch of the West	24	11	69.4	15.6	6.0	1 p.		1854	Pattys Island, N. J.	Port Huron, Mich.
81041			Wisnina	68	49	101.5	19.2	7.5	1 p.		1884	Bath, Me.	Bath, Me.
80056			Wizard	139	69	61.0	21.2	11.4	1 p.		1900	San Francisco, Cal.	Los Angeles, Cal.
80769			Wizard	40	35	61.0	18.3	6.0	Ov.		1860	Greenville, N. Y.	Greenville, N. Y.
81099			Wolcott	20	20	51.7	15.8	3.1	1 p.		1828	East Boston, Mass.	Philadelphia, Pa.
81728			Wolverine	14	11	46.4	9.0	6.0	1 p.		1900	Grand Rapids, Mich.	Port Townsend, Wash.
81070			Woodman	17	13	40.0	12.0	4.0			1890	Plaquemine, La.	Brashear, La.
81125			Wonder	21	18	60.5	12.0	6.0	1 p.		1885	Onondaga Lake, N. Y.	New York, N. Y.
26125			Wonder	34	17	58.2	16.8	6.0	1 p.		1849	Tottenville, N. Y.	Do.
81121			Wonder Why	27	17	59.5	13.8	3.1	1 p.		1900	New Orleans, La.	New Orleans, La.
85104			Woodbridge	21	10	40.5	14.0	6.0	1 p.		1870	New Brunswick, N. J.	Perth Amboy, N. J.
81598			Woodruff	40	40	100.0	19.4	4.0	1 p.		1891	New Martinsville, W. Va.	Palmah Ky.
10507			Woodfolk	489	261	141.0	30.0	5.5	1 p.		1892	Chattanooga, Tenn.	Do.
81556			Worcester	11	8	41.0	12.0	3.5			1891	Pocomoke City, Md.	Cape Charles, Va.

* Formerly st. a. William O. Brown.
 † Formerly st. a. S. Sargon.
 ‡ Formerly st. a. The Fawn

* Formerly st. p. John O. Phillips.
 † Formerly st. a. John G. Christopher.
 ‡ Formerly st. y. Dungeness

* Formerly st. a. G. W. Moor.
 † Formerly st. a. Georgetown.
 ‡ Formerly st. p. City of Chattanooga

† Chain ferry.

MERCHANT STEAM VESSELS OF THE UNITED STATES—Continued.

Official No.	Signal letters	Rtg	Name of vessel	Gross tonnage	Net tonnage	Length	Breadth	Depth	Service	Indicated horsepower	When built	What built	Home port (where permanent document issued)
						Feet.	Feet.	Feet					
81432		St. a.	Wotan	889	712	191.5	36.6	13.0	I. f.		1863	Marine City, Mich.	Grand Haven, Mich.
8840		St. a.	Wrestler	19	0	44.5	11.6	4.3	I. t.		1870	Buffalo, N. Y.	Norfolk, Va.
81244	K. G. H. V.	St. a.	Wrestler	168	99	115.2	25.5	13.2	O. t.	490	1889	Boston, Mass.	Boston, Mass.
81678		St. a.	Wright and Willis	28	12	51.0	17.0	4.2	I. f.		1899	Battery Park, Va.	Norfolk, Va.
85678		St. a.	Wyandaling	149	74	118.6	22.2	10.4	O. t.		1881	Newburgh, N. Y.	Perth Amboy, N. J.
81400		St. a.	WYANDOTTIE	120	160	155.6	35.9	9.0	I. p.		1892	Wyandotte, Mich.	Detroit, Mich.
80135		St. a.	Wyoming	350	201	153.7	28.0	8.5	I. f.		1870	Detroit, Mich.	Port Huron, Mich.
81668		St. p.	Wyoming	811	541	171.0	36.7	13.4	Feb.		1885	Wilmington, Del.	New York, N. Y.
81150		St. a.	Wyoming	1,739	241.0	241.0	39.0	14.0	I. f.		1887	Buffalo, N. Y.	Buffalo, N. Y.
81053		St. a.	Wyona	20	13	58.9	12.0	3.0	I. f.		1884	North Kingston, R. I.	Newport, R. I.
X.													
27013		St. a.	X-Ray	20	10	47.0	11.5	5.6	I. f.		1891	Apalachicola, Fla.	Apalachicola, Fla.
27020		Sta. p.	X-Ray	11	7	69.5	11.9	2.8	Mar.		1890	Harwick, La.	Harwick, La.
27022		Sta. a.	X-Ray	32	22	58.7	16.4	5.6	Mar.		1898	Bridgeport, Conn.	New Haven, Conn.
27016		St. a.	Xiphias	24	12	54.6	14.5	5.1	Feb.		1891	Noank, Conn.	Portland, Me.
Y.													
27630		St. a.	Yakima	1,688	1,657	279.0	40.6	20.6	I. f.	1,850	1887	Cleveland, Ohio	Cleveland, Ohio
27638		St. a.	Yale	19	10	51.1	10.1	5.1	I. p.		1890	Piermont, N. Y.	St. Michael, Alaska
27665		St. a.	YALE	3,453	2,698	371.0	45.0	22.7	I. p.		1895	Cleveland, Ohio	Cleveland, Ohio
27674		Sta. a.	Yankee Double	12	8	37.5	12.4	4.1	Mar.		1900	Brooklyn, N. Y.	New York, N. Y.
27677		St. a.	Yellow Jacket	69	28	66.5	18.5	8.5	I. t.		1900	Seattle, Wash.	Pt. Townsend, Wash.
27678		St. p.	Yellow Poplar	124	121	124.5	26.0	4.0	I. p.		1900	Ashland, Ky.	Cincinnati, Ohio
115644	J. T. G. K.	St. ship.	Yemassee	1,879	1,570	228.4	38.0	20.4	O. p.		1879	Philadelphia, Pa.	Philadelphia, Pa.
27617		St. a.	Yepkin	15	7	61.8	19.0	5.0	I. f.		1881	Drummonds, N. C.	Edenton, N. C.
27672		St. a.	York State	80	71	96.8	24.0	6.1	Feb.		1899	Ludington, Mich.	Grand Haven, Mich.
27636		St. a.	Youngblood	115	114	115.0	31.9	4.0	Feb.		1889	Ashtabula, Ohio	Cleveland, Ohio
27637		St. a.	Young America	146	68	101.0	20.2	9.0	I. t.		1865	Bought of United States	Perth Amboy, N. J.
27644		St. a.	Young America	24	18	40.5	11.6	5.0	I. p.		1891	Poughkeepsie, N. Y.	New York, N. Y.
27639	K. H. N. F.	St. ship.	YUCATAN	3,525	2,317	316.2	41.2	22.3	O. p.	2,000	1890	Chester, Pa.	Do
27670		Sta. p.	Yukon	31	17	48.4	24.0	3.0	Mar.		1895	Rufus, Oreg.	Portland, Oreg.
27628		St. a.	Yukon	29	14	36.3	13.5	5.5	I. t.		1896	Seattle, Wash.	Juneau, Alaska
27635	K. G. F. N.	St. bge.	Yuma	147	69	100.5	23.0	8.3	I. f.		1889	Philadelphia, Pa.	Philadelphia, Pa.
27625		St. a.	YUMA	2,184	1,824	322.8	42.2	18.9	I. f.		1891	Cleveland, Ohio	Cleveland, Ohio
Z.													
28126		St. p.	Zahua Davila	46	46	93.0	18.6	3.4	I. t.		1894	Dubuque, Iowa	Burlington, Iowa
28135		St. p.	Zaneta	104	164	110.1	23.8	5.6	I. p.		1898	Marleeta, Ohio	Wheeling, W. Va.
28136	K. N. L. M.	St. ship.	Zealandia	2,750	1,718	377.0	37.1	26.2	O. p.	1,000	1875	Govan, Scotland	San Francisco, Cal.
28127		St. a.	Zenith	95	47	81.1	21.5	11.4	I. t.		1895	Benton Harbor, Mich.	Duluth, Minn.
28129		St. a.	ZENITH CITY	3,850	3,459	387.5	48.3	21.3	I. p.	1,600	1895	Chicago, Ill.	Do
175996		St. a. b. t.	Zenobia	112	117	93.1	17.9	9.3	I. t.		1881	Lockport, N. Y.	New York, N. Y.
28074		St. p.	Zephyr	161	109	100.0	20.4	4.8	I. t.		1871	Seattle, Wash.	Pt. Townsend, Wash.
28121		St. a.	Zoro	21	15	57.1	13.0	5.3	I. p.		1891	West Bay City, Mich.	Port Huron, Mich.
28137	K. P. F. M.	Sta. y.	Zeta	14	7	49.7	8.8	3.3	Feb.		1899	Bloxix, Miss.	New Orleans, La.
28142		St. a.	Zetes	11	22	68.8	17.4	6.9	I. t.		1900	East Boston, Mass.	Boston, Mass.
136106		St. a.	Zillah	748	583	201.7	37.0	13.0	I. f.		1890	West Bay City, Mich.	Port Huron, Mich.
28116		St. p.	Zitafandel	323	270	125.0	20.5	7.0	I. p.	230	1889	San Francisco, Cal.	San Francisco, Cal.
28107		St. a.	Zingara	21	15	56.9	10.5	4.2	I. p.		1884	Redbank, N. J.	New York, N. Y.
28130		Sta. y.	Zinira	15	8	49.5	10.7	3.9	Feb.		1892	Morris Heights, N. Y.	Baltimore, Md.
28122		St. a.	Zivara	21	10	53.2	9.1	6.2	Feb.		1890	Rome, N. Y.	Chicago, Ill.
28101		St. a.	Zohar Mills	185	121	120.5	25.2	8.0	Feb.		1882	Wilmington, Del.	New York, N. Y.
28145		St. a.	Zouara	120	88	111.4	18.0	10.8	I. t.		1901	Port Jefferson, N. Y.	Do.
28067		St. a.	Zouave	80	41	90.6	20.8	8.1	I. t.		1881	Albany, N. Y.	Do.
28124		St. y.	Zuleika	11	11	48.4	9.0	4.0	Feb.		1893	Gilouester, N. J.	Boston, Mass.
28116	K. Q. W. V.	St. a.	ZUTIA	1,713	1,079	296.0	37.0	17.0	O. p.	1,500	1901	Philadelphia, Pa.	Wilmington, Del.
28140		Sta. y.	Zutich	11	11	38.5	11.6	6.9	Feb.		1899	Marblehead, Mass.	Boston, Mass.

* Formerly st. a. Dr. J. P. Whitbeck.
 * Formerly at a Gov. H. M. Hoyt.
 * Formerly st. ship Santo Domingo.

* Formerly st. a. Young America
 * U. S. S. Young America.
 * Formerly { a British }
 & Hawaiian } st. ship Zealandia

* Formerly st. a. b. t. O. H. Foote.
 * Formerly st. a. Edward Smith.
 * Formerly { a st. a. }
 & U. S. S. } Zouave

PART III.
ALPHABETICAL LIST
OF
IRON AND STEEL VESSELS OF THE UNITED STATES.

(Steel vessels in small capitals.)

ABBREVIATIONS.—*Hark, bk.*, bark; *brg.*, brig; *brg.*, barkentine; *bkn.*, brigantine; *hgn.*, ship; *shp.*, schooner; *sch.*, schooner-large; *sch.*, schooner; *scow*, scow; *slp.*, sloop; *slp.*, steamer; *sid.*, wheel st. p.; *stmr.*, stern wheel; *st. p.*, steamer; *scow*, scow; *slp.*, sloop; *slp.*, steamer; *sid.*, wheel st. p.

Official No.	Signal letters	Rig or class.	Name of vessel	Gross tonnage.	Net tonnage.	Length.	Breadth.	Depth.	W. brn. h. h.	Where built.	Home port (where permanent document issued).
						<i>Feet.</i>	<i>Feet.</i>	<i>Feet.</i>			
10241		Bge.	A.....	1,102	1,162	201 0	40 0	13 3	1899	St. Louis, Mo.	St. Louis, Mo.
107654		Sl. s.	A. B. WOLVIN.....	2,290	1,587	242 0	42 0	26 0	1900	Cleveland, Ohio.	Duluth, Minn.
105518		Sl. s.	A. C. ROSE.....	150	76	100 0	22 0	10 0	1898	Philadelphia, Pa.	Baltimore, Md.
106834	K J P S	Sl. s.	A. D. THOMSON.....	1,399	1,075	295 0	38 0	21 0	1891	West Superior, Wis.	Duluth, Minn.
1055		St. p.	A. P. HURT.....	110	119	118 0	18 0	10 0	1895	Wilmington, Del.	Wilmington, N. C.
30461		Bge.	A. R. Co. No 78.....	342	352	144 2	22 8	11 1	1895	Elizabeth, N. J.	New York, N. Y.
107625		Sl. s.	A. W. THOMPSON.....	92	48	81 0	18 0	10 0	1891	Buffalo, N. Y.	Detroit, Mich.
107435		Sch.	A. W. THOMPSON.....	2,270	2,125	309 0	41 0	21 0	1901	West Bay City, Mich.	Cleveland, Ohio.
107429	K N T H	lk.	Abby Palmer.....	1,913	1,795	241 0	30 0	23 5	1893	Dumbarton, Scotland.	San Francisco, Cal.
107539	K P V C	Sl. s.	ABRAM MINIS.....	241	104	121 0	25 0	12 0	1900	Candlen, N. J.	Savannah, Ga.
105215	J M B P	Sl. s.	Acapulco.....	2,572	1,759	390 0	40 0	20 0	1871	Wilmington, Del.	New York, N. Y.
107655	K Q V T	Sl. s.	ACME.....	3,299	2,987	312 2	45 4	26 1	1901	Rath, Me.	Do
107523		Sl. s.	ADMIRAL.....	4,051	3,547	421 6	51 9	28 0	1899	Wyandotte, Mich.	Detroit, Mich.
107417	K N R S	Sl. s.	ADMIRAL DEWEY.....	2,104	1,310	289 6	36 1	22 7	1898	Philadelphia, Pa.	Port Amboy, N. J.
107522		Sl. s.	ADMIRAL DEWEY.....	152	103	95 7	21 0	11 5	1900	Port Richmond, N. Y.	New York, N. Y.
107425	K N W W	Sl. s.	ADMIRAL FARRAGUT.....	2,104	1,336	289 0	36 1	22 7	1898	Philadelphia, Pa.	Port Amboy, N. J.
107410	K N S B	Sl. s.	ADMIRAL FARRAGUT.....	2,104	1,336	289 0	36 1	22 7	1898	Philadelphia, Pa.	Do
107423	K N S O	Sl. s.	ADMIRAL SAMSON.....	2,104	1,336	289 0	36 1	22 7	1898	Philadelphia, Pa.	Do
106145	K B D J	Sl. s.	ADVANCE.....	2,604	1,992	395 0	38 4	21 1	1881	Chester, Pa.	New York, N. Y.
107550		Sl. s.	AGUIRRE.....	41	28	69 4	17 5	8 3	1900	Baltimore, Md.	Baltimore, Md.
107455	K P C F	Sl. s.	AHREN.....	178	109	131 8	29 0	10 6	1899	Chester, Pa.	Philadelphia, Pa.
106995		Sl. s.	ALABAMA.....	1,918	1,370	284 8	51 0	16 0	1891	Sparrows Point, Md.	Baltimore, Md.
106184	K B M L	Sl. s.	Alameda.....	3,198	1,919	314 0	41 0	17 3	1881	Philadelphia, Pa.	San Francisco, Cal.
106108	K B Q R	Sl. s.	Albino.....	2,042	2,294	329 0	40 5	21 5	1881	Chester, Pa.	New York, N. Y.
105135		Sl. s.	Alaska.....	1,288	1,147	212 0	32 0	13 9	1871	Buffalo, N. Y.	Erie, Pa.
107458		Sl. s.	ALASSA.....	90	19	71 7	18 0	5 2	1899	Seattle, Wash.	New York, N. Y.
105908		Sl. p.	Albany.....	1,415	815	314 0	40 0	10 1	1890	Wilmington, Del.	Do
106248		Sl. p.	Albany.....	1,059	825	193 5	16 0	13 1	1883	Newburgh, N. Y.	Do
92543	K L S P	Sl. s.	ALBATROSS.....	71	0	109 2	16 1	8 2	1891	Wilmington, Del.	Philadelphia, Pa.
107399		Sl. s.	ALBERT.....	9	0	39 5	8 3	4 0	1897	Seattle, Wash.	Seattle, Wash.
107168		Sl. s.	ALBERT F. DEWEY.....	111	67	91 8	10 0	8 1	1895	Newport News, Va.	Key West, Fla.
107496		Sl. s.	ALBERT H. FILLIS.....	117	79	84 6	10 0	8 8	1898	Philadelphia, Pa.	New York, N. Y.
106452		Sl. s.	Albert N. Hughes.....	92	46	81 3	19 1	8 2	1897	Do	Philadelphia, Pa.
106827		Sl. p.	Alborak.....	24	21	57 6	11 3	0 0	1891	Boston, Mass.	Boston, Mass.
107280	K N C R	Sl. s.	ALCANTARA.....	552	335	172 0	24 0	15 1	1897	Wilmington, Del.	Philadelphia, Pa.
107227		Sl. s.	ALCANTARA.....	42	29	71 1	17 9	6 2	1899	Buffalo, N. Y.	Cleveland, Ohio.
107237		Bge.	ALEXANDER HOLLEY.....	2,721	2,554	361 5	46 0	22 0	1890	Superior, Wis.	Duluth, Minn.
105992		Sl. s.	Alexander Jones.....	114	89	106 0	24 0	11 2	1877	Baltimore, Md.	Wilmington, N. C.
107372		Sl. s.	ALEXANDER McDONALD.....	1,660	2,092	411 0	50 0	22 0	1898	West Superior, Wis.	Duluth, Minn.
107242		Sl. s.	ALFRED KRUPP.....	3,129	3,124	352 0	41 2	22 3	1890	Chicago, Ill.	Duluth, Minn.
105353		Sl. s.	ALFRED W. BOOTH.....	107	79	84 6	19 0	8 8	1898	Philadelphia, Pa.	New York, N. Y.
105147		Sl. s.	Alfred and Edwin.....	112	79	99 0	21 0	7 7	1872	Do	Newark, N. J.
105695	J R P T	Sl. s.	Alghos.....	2,201	1,268	281 0	38 1	20 2	1870	Wilmington, Del.	New Orleans, La.
106774	K H N P	Sl. s.	ALGONQUIN.....	2,842	2,257	378 0	41 0	19 0	1890	Philadelphia, Pa.	New York, N. Y.
127261	K N O P	Sl. s.	ALLAN JOY.....	1,119	655	220 7	17 3	11 0	1894	Chester, Pa.	Bridgeport, Conn.

1 Composite.

LIST OF IRON AND STEEL VESSELS OF THE UNITED STATES—Continued.

Official No.	Signal let- ters	Rig or class	Name of vessel	Gross tonnage	Net tonnage	Length			Depth	Where built	Home port (where permanent document issued)
						Feet	Feet	Feet			
106019	J. V. M. G.	St. ship	Alleghany	2,014	1,111	250.0	38.5	10.0	1881	Philadelphia, Pa.	Baltimore, Md.
106443	K. D. N. C.	St. ship	Allingay	2,083	2,295	303.0	42.0	15.0	1880	Chester, Pa.	New York, N. Y.
107497	K. P. J. B.	St. y.	Altona	100	147	193.0	20.1	10.3	1889	Brooklyn, N. Y.	Do.
109430	St. s.	Altona	80	41	177.1	16.4	11.0	1881	Chicago, Ill.	Buffalo, N. Y.
115841	St. s.	Altona	41	21	57.2	15.0	8.4	1882	Buffalo, N. Y.	Do.
100775	St. p.	Altona	275	210	121.5	38.8	6.8	1890	Mathews Island, S. C.	Baltimore, Md.
106574	K. F. H. Q.	St. s.	Altona	506	408	164.5	21.0	8.8	1888	Baltimore, Md.	Baltimore, Md.
105434	St. s.	Altona	101	31	77.2	16.1	9.0	1875	Camden, N. J.	Philadelphia, Pa.
107021	St. s.	Altona	2,119	2,000	321.2	42.0	19.0	1891	Cleveland, Ohio	Cleveland, Ohio
107021	K. Q. P. G.	St. y.	Altona	320	10	65.5	15.0	6.0	1901	Wilmington, Del.	Newport, R. I.
105218	St. s.	Altona	34	10	65.5	15.0	6.0	1871	Katona Point, N. J.	Wilmington, Del.
100888	Rge.	Altona Powell	1,509	3,431	378.0	40.2	22.1	1867	Chicago, Ill.	Cleveland, Ohio
107081	K. N. M. S.	St. s.	Amazone	158	107	114.0	10.5	9.2	1872	Patuxent, Scotland	New York, N. Y.
106938	K. J. L. B.	St. s.	Amazone Bolivia	2,171	1,718	271.7	42.2	11.0	1889	Buffalo, N. Y.	Buffalo, N. Y.
107110	St. p.	America	818	607	150.0	30.6	11.3	1895	Chester, Pa.	New York, N. Y.
107102	St. s.	America	123	81	80.2	21.0	11.3	1897	Buffalo, N. Y.	Buffalo, N. Y.
107207	St. s.	America	160	281	161.0	31.0	12.0	1894	Wyandotte, Mich.	Grand Haven, Mich.
107413	K. N. V. J.	St. y.	America	851	678	215.6	44.4	15.8	1893	New York, N. Y.	New York, N. Y.
107181	K. Q. J. N.	St. s.	Americas	5,341	3,680	400.8	51.1	21.1	1900	Chester, Pa.	New York, N. Y.
107175	St. y.	Americas	89	62	60.9	20.0	15.6	1895	Wilmington, Del.	Do.
106926	St. s.	Americas	1,741	1,250	200.0	38.1	17.0	1892	Cleveland, Ohio	Do.
107287	St. s.	Andaste	4,106	3,067	401.0	48.0	21.1	1897	Do.	Cleveland, Ohio
107106	St. p.	Andro W. Carnegie	158	122	170.0	18.0	7.4	1897	Jeffersonville, Ind.	St. Louis, Mo.
107546	K. P. W. C.	St. s.	Andrew Carnegie	903	861	178.5	39.0	18.5	1898	Glasgow, Scotland	San Francisco, Cal.
107491	St. s.	Andrew Welch	4,011	3,518	423.0	51.0	28.0	1890	Wyandotte, Mich.	Cleveland, Ohio
106961	St. s.	Asotring	15	31	61.5	10.5	6.5	1882	Wilmington, Del.	Brunswick, Ga.
106070	St. s.	Anglo and Nellie	109	209	101.5	28.9	8.0	1878	Do.	New York, N. Y.
107179	St. p.	Anglo	242	158	158.5	21.7	10.7	1895	Baltimore, Md.	Philadelphia, Pa.
106949	K. M. J. E.	St. s.	Anglo	817	483	202.5	35.2	14.1	1889	Do.	Baltimore, Md.
107418	St. p.	Anglo	1,017	690	278.4	52.1	15.3	1898	Cleveland, Ohio	Grand Haven, Mich.
103010	J. L. S. M.	St. s.	Ann Arbor No. 1	1,049	970	211.1	31.1	21.0	1872	Harrington, England	San Francisco, Cal.
107494	St. s.	Ann Johnson	110	71	103.4	21.0	7.6	1897	Philadelphia, Pa.	Philadelphia, Pa.
107391	St. s.	Ann L. VanSlyke	174	68	101.0	21.0	12.2	1897	Wilmington, Del.	Philadelphia, Pa.
107008	St. s.	Ann M. Bass	665	482	191.2	23.2	8.0	1891	Philadelphia, Pa.	Philadelphia, Pa.
107282	St. s.	Anthony Groves Jr.	3,200	2,902	361.0	44.0	22.2	1897	Cleveland, Ohio	Cleveland, Ohio
107052	K. Q. V. N.	St. s.	Anthony	4,378	2,147	244.6	40.1	20.5	1901	Philadelphia, Pa.	Philadelphia, Ohio
107441	K. N. W. F.	St. y.	Apache	1,117	654	202.5	35.0	20.1	1899	Philadelphia, Pa.	New York, N. Y.
105254	St. s.	Apache	1,325	1,292	221.8	34.5	11.2	1873	Buffalo, N. Y.	Buffalo, N. Y.
107228	St. s.	Arado	1,150	1,072	217.7	42.0	11.8	1890	Wyandotte, Mich.	Cleveland, Ohio
107149	J. N. R. V.	St. ship	Aradon	1,160	978	241.9	35.6	10.5	1877	Wilmington, Del.	New Orleans, La.
107130	K. M. D. R.	St. p.	Archer	900	845	185.2	31.6	11.1	1870	Smotherland, England	New York, N. Y.
107876	St. p.	Archer	91	281	116.0	30.0	7.8	1870	Wilmington, Del.	Camden, N. J.
107440	St. s.	Archer	11	41	77.9	14.1	7.4	1897	Newburgh, N. Y.	New York, N. Y.
107027	St. s.	Arden	1,080	740	173.6	31.0	20.8	1901	Toledo, Ohio	Toledo, Ohio
107077	K. Q. O. P.	St. s.	Arden	2,054	1,880	330.3	40.7	24.5	1892	West Hartlepool, England	Do.
107381	St. s.	Argonaut	15	7	51.0	9.0	9.0	1897	Baltimore, Md.	Baltimore, Md.
107401	St. s.	Argonaut	15	7	50.0	10.0	1.5	1898	St. Michael, Alaska	St. Michael, Alaska
107470	K. P. O. J.	St. y.	Argonaut	119	81	124.3	17.2	9.0	1890	New York, N. Y.	Bangor, Me.
1734	St. s.	Argonaut	22	11	55.8	11.4	6.0	1898	Buffalo, N. Y.	Buffalo, N. Y.
107029	K. L. R. M.	St. p.	Argonaut	471	371	180.9	21.0	8.7	1858	Wilmington, Del.	Wilmington, Del.
207	St. p.	Argonaut	101	60	79.6	21.6	11.0	1891	Do.	Richmond, Va.
107029	H. B. M. G.	St. s.	Argonaut	812	602	160.0	27.5	15.0	1882	Sunderland, England	New York, N. Y.
207	St. s.	Argonaut	111	57	80.5	20.1	9.0	1884	Philadelphia, Pa.	Boston, Mass.
106247	K. C. D. J.	St. s.	Argonaut	2,208	1,621	280.0	41.1	22.1	1895	Stockton, England	New London, Conn.
107171	K. N. M. J.	St. ship	Arkadia	365	182	185.3	28.0	9.5	1895	Wyandotte, Mich.	New York, N. Y.
107183	St. p.	Arkow	2,715	2,117	311.0	41.3	21.8	1893	Chicago, Ill.	Sandusky, Ohio
107065	St. s.	Arthur Orr	3,206	2,910	312.0	45.2	25.0	1899	Chicago, Ill.	Duluth, Minn.
107434	K. N. V. R.	St. p.	Arthur Swaff	100	237	160.0	26.0	10.7	1878	Buffalo, N. Y.	Bath, Me.
107384	St. s.	Arthur	100	51	81.8	10.0	9.0	1889	Philadelphia, Pa.	Port Huron, Mich.
106929	St. s.	Asa W. Hughes	100	91	84.0	30.0	5.5	1886	Donalsonville, La.	Philadelphia, Pa.
107245	St. ship	Asa W. Hughes	115	78	88.2	19.0	10.2	1865	Philadelphia, Pa.	Philadelphia, Pa.
107500	St. s.	Ashton	115	43	92.0	21.0	10.0	1831	Camden, N. J.	Do.
106404	K. J. C. M.	St. s.	Ashton	100	50	80.7	19.0	9.6	1898	Do.	New Orleans, La.
106500	St. s.	Ashtabula	1,292	2,287	312.1	45.4	27.0	1901	Bath, Me.	New York, N. Y.
107012	K. Q. N. B.	St. p.	Ashtabula	3,160	1,628	242.0	42.0	29.5	1890	Lorain, Ohio	New York, N. Y.
107498	K. O. L. W.	St. s.	Ashtabula	115	57	88.7	19.0	10.2	1890	Philadelphia, Pa.	Duluth, Minn.
100131	K. H. C. S.	St. s.	Atkins Hughes	1,001	1,000	225.3	42.1	14.2	1896	Do.	Philadelphia, Pa.
107216	K. M. Q. D.	St. s.	Atlanta	151	208	145.2	30.0	7.9	1880	Do.	Baltimore, Md.
105881	St. p.	Atlanta	900	730	160.0	30.0	11.3	1885	Camden, N. J.	Camden, N. J.
106448	St. p.	Atlanta	121	320	145.0	30.0	9.9	1883	Brooklyn, N. Y.	New York, N. Y.
120185	St. p.	Atlanta	1,341	1,102	271.0	40.5	24.5	1893	Wilmington, Del.	Carson, N. J.
106400	K. D. Q. B.	St. h.	Atlanta	1,012	1,243	248.0	40.1	21.5	1896	Wilmington, Del.	Boston, Mass.
107130	K. N. J. W.	St. ship	Atlanta	2,472	1,013	248.0	40.1	15.9	1889	Chester, Pa.	New York, N. Y.
107520	K. P. R. H.	St. s.	Atlanta	2,472	2,000	352.0	44.2	21.9	1893	Philadelphia, Pa.	Baltimore, Md.
107180	St. s.	Atlanta	102	212	145.0	21.0	11.0	1891	Chicago, Ill.	Cleveland, Ohio
107010	K. L. Q. N.	St. y.	Atreva	102	212	145.0	21.0	11.0	1891	Wilmington, Del.	Wilmington, Del.

(Composed)

LIST OF IRON AND STEEL VESSELS OF THE UNITED STATES—Continued

Official No.	Signal letters.	Rig or class.	Name of vessel.	Gross tonnage.	Net tonnage.	Length.	Breadth.	Depth.	When built.	Where built.	Home port (where permanent document issued).
						<i>Feet.</i>	<i>Feet.</i>	<i>Feet.</i>			
3994		Igc.	AUSTRALIA	3,745	1,467	316.0	48.2	22.4	1897	Chicago, Ill.	Cleveland, Ohio.
106751	K H F S	St. shp.	Australia	2,755	1,047	310.9	37.4	28.3	1875	Glasgow, Scotland	San Francisco, Cal.
106543		St. p.	Avalon	600	462	191.0	31.0	9.0	1888	Wilmington, Del.	Baltimore, Md.
107547	K Q D C	St. s.	AZEC	1,598	2,298	319.2	43.0	23.6	1891	Newcastle, England	New York, N. Y.
B.											
31670		Igc.	B	1,162	1,162	261.0	40.3	11.1	1899	St. Louis, Mo.	St. Louis, Mo.
3781		St. p.	B. M. SHANLEY	414	330	125.0	20.0	9.0	1899	Wilmington, Del.	New York, N. Y.
3045		St. p.	B. S. Ford	417	318	184.5	27.2	8.5	1877	do	Baltimore, Md.
3148		St. s.	Balboa	70	48	98.0	11.2	7.5	1880	San Francisco, Cal.	New York, N. Y.
3682	K Q I L	Shp.	BALFOUR	1,716	1,554	250.1	38.5	17.5	1889	Glasgow, Scotland	San Francisco, Cal.
3181		St. p.	Balth	398	289	145.0	30.0	7.8	1881	Wilmington, Del.	Camden, N. J.
3014		St. s.	BALTIMO	72	50	72.0	17.0	8.1	1894	Philadelphia, Pa.	Philadelphia, Pa.
2690		St. s.	Baltimore	56	39	80.5	18.5	7.5	1852	Baltimore, Md.	Baltimore, Md.
3297		St. p.	Baltimore	1,097	789	192.0	38.0	12.5	1882	Wilmington, Del.	New York, N. Y.
3584		St. s.	BALTIMORE	177	88	105.3	22.1	10.5	1893	Sparrows Point, Md.	Baltimore, Md.
3748	K N H V	Shp.	Bangalore	1,744	1,579	252.7	39.0	21.0	1890	Stockton, England	New York, N. Y.
3591		K. h. y.	Barbara	21	20	67.5	11.0	9.5	1891	South Boston, Mass.	Marblehead, Mass.
31577		Igc.	BARON No. 3	931	514	190.3	35.2	5.4	1898	Elizabeth, N. J.	New York, N. Y.
31678		Igc.	BARON No. 4	160	169	100.5	35.2	5.4	1898	do	do
3844	K P W F	St. s.	BARRACUTA	2,152	1,749	275.0	55.1	19.9	1883	Glasgow, Scotland	do
2813		St. s.	Baton Rouge Belle	39	19	65.0	15.5	7.4	1871	Pittsburg, Pa.	New Orleans, La.
3141	K G S F	St. s.	Battler	138	70	108.4	22.6	9.4	1891	Philadelphia, Pa.	Philadelphia, Pa.
18980		St. p.	Bello Haven	162	109	161.6	47.2	7.7	1857	Wilmington, Del.	Washington, D. C.
3413	K I D S	St. y.	BELEMERE	115	72	131.7	17.8	11.8	1885	Bristol, R. I.	New York, N. Y.
2722		St. s.	Benefactor	843	637	173.0	30.0	18.4	1879	Chester, Pa.	Philadelphia, Pa.
3418		St. s.	BERKON	1,129	719	220.4	37.0	10.6	1888	Newburgh, N. Y.	New York, N. Y.
3770	K N R L	St. s.	BERKLEY	1,045	1,245	281.4	49.2	14.1	1898	San Francisco, Cal.	San Francisco, Cal.
2895	J. P. Q. V.	St. s.	Berks	805	378	189.0	29.0	11.4	1874	Chester, Pa.	Philadelphia, Pa.
8175	J. V. S. R.	St. shp.	Berkshire	2,014	1,413	250.0	38.5	19.6	1881	Philadelphia, Pa.	Baltimore, Md.
3139		St. p.	Besado	39	39	122.7	21.4	3.6	1876	St. Louis, Mo.	Brownsville, Tex.
3779		St. p.	BEVERLY ANN	295	285	165.0	39.0	5.5	1899	Dubuque, Iowa	Natchez, Miss.
3189		St. p.	Beverly	139	318	145.0	30.0	7.8	1882	Wilmington, Del.	Camden, N. J.
3710		St. s.	Bibb	99	48	95.0	19.0	7.6	1881	do	Jacksonville, Fla.
3070		St. s.	Biancho	34	17	83.0	17.0	10.0	1878	Philadelphia, Pa.	Wilmington, N. C.
3449	K G Q M	St. shp.	Bilbelds	700	415	208.5	21.0	13.7	1865	Greenock, Scotland	Baltimore, Md.
3114	K D B G	St. s.	Bilivar	211	117	127.1	23.2	9.6	1885	Philadelphia, Pa.	New York, N. Y.
3140		St. s.	Boston	1,829	1,629	261.2	50.0	15.4	1899	Wyandotte, Mich.	Buffalo, N. Y.
3873		St. y.	BOSTONIA	29	20	71.0	12.4	5.7	1901	South Boston, Mass.	Boston, Mass.
3718		St. s.	Brandywine	407	215	177.5	25.1	8.5	1885	Wilmington, Del.	Wilmington, Del.
3467	K J F C	St. s.	BRAZIL	2,180	1,695	270.1	49.2	21.0	1899	Buffalo, N. Y.	Buffalo, N. Y.
3120	J. T. R. S.	St. shp.	Breakwater	1,005	780	201.0	30.0	10.3	1880	Chester, Pa.	New York, N. Y.
3521		St. s.	BREMEN	1,252	822	119.0	49.2	16.0	1891	Newburgh, N. Y.	do
8447		St. s.	Brinton	103	81	83.0	19.0	8.2	1889	Philadelphia, Pa.	Pe. (h) Amboy, N. J.
2759		Igc.	Bristol	279	279	128.0	22.4	8.1	1871	do	Philadelphia, Pa.
3602		St. s.	Bristol	48	24	59.0	16.0	6.0	1893	do	do
3491		St. s.	BRITON	2,348	1,875	296.2	49.4	21.1	1891	Cleveland, Ohio	Duluth, Minn.
3581		St. s.	Bulgathie	67	44	86.0	18.0	4.8	1893	Philadelphia, Pa.	Philadelphia, Pa.
3810		St. p.	BUNKERHOFF	617	290	111.0	27.5	11.5	1899	Newburgh, N. Y.	Albany, N. Y.
3231		St. s.	BRITANNIA	60	31	75.0	16.0	7.8	1881	Baltimore, Md.	Pensacola, Fla.
3890	K. P. H. C.	St. s.	BRITANNIA	249	159	126.5	25.0	12.5	1899	Sparrows Point, Md.	Baltimore, Md.
8113		St. p.	BROOKLYN	930	708	190.0	30.0	11.3	1885	Brooklyn, N. Y.	New York, N. Y.
3845		Sh.	BRYN MAWR	4,291	1,851	600.0	59.2	23.9	1900	Chicago, Ill.	Duluth, Minn.
25270	K. M. F. R.	St. y.	BUCANER	159	10	121.3	20.1	11.0	1888	Boston, Mass.	New York, N. Y.
3768	K. N. Q. C.	St. shp.	Buena Ventura	1,035	1,318	217.5	41.7	21.9	1871	Sunderland, England	do
3704		St. p.	BUFFALO	1,021	765	192.0	30.0	14.0	1897	Wilmington, Del.	do
3895		St. s.	BUFFALO	3,951	1,272	381.7	50.5	14.0	1899	Buffalo, N. Y.	Buffalo, N. Y.
2735		St. p.	Burlington	98	248	101.7	28.3	10.2	1899	Philadelphia, Pa.	New York, N. Y.
C.											
129401		St. s.	C. C. Clarke	150	75	93.0	22.4	10.1	1890	Camden, N. J.	New York, N. Y.
127303		St. s.	C. J. Bog	31	24	59.0	11.6	6.5	1898	Ferryburg, Mich.	Grand Haven, Mich.
127508		St. s.	C. M. DEFEW	170	119	99.7	23.1	11.1	1901	Newburg, N. Y.	New York, N. Y.
126915		St. p.	C. U. Shepard	25	12	52.0	18.0	3.1	1892	Jacksonville, Fla.	Cedar Key, Fla.
127391		St. s.	C. PRINCE'S SON	40	31	58.4	15.6	8.7	1899	Buffalo, N. Y.	Buffalo, N. Y.
34242		Igc.	C. S. C. Co. No. 1	133	128	97.1	18.0	9.2	1895	Cleveland, Ohio	Cleveland, Ohio.
34241		Igc.	C. S. C. Co. No. 2	133	125	97.1	18.0	9.2	1895	do	do
34244		Igc.	C. S. C. Co. No. 3	133	125	97.1	18.0	9.2	1895	do	do
34245		Igc.	C. S. C. Co. No. 4	133	125	97.1	18.0	9.2	1895	do	do
34246		Igc.	C. S. C. Co. No. 5	133	125	97.1	18.0	9.2	1895	do	do
34249		Igc.	C. S. C. Co. No. 6	133	125	97.1	18.0	9.2	1895	do	do
14250		Igc.	C. S. C. Co. No. 7	133	101	95.8	18.5	11.5	1899	Elizabeth, N. J.	do
34251		Igc.	C. S. C. Co. No. 8	133	101	95.8	18.5	11.5	1899	do	do

Steel

Composite

LIST OF IRON AND STEEL VESSELS OF THE UNITED STATES—Continued.

Official No.	Signal letters.	Rig or class.	Name of vessel.	Gross tonnage.	Net tonnage.	Length.		Depth.	When built.	Where built.	Home port (where permanent document issued).
						Feet.	Inches.				
74272		Bge.	C. S. C. Co., No. 9	163	103	65.5	17.0	11.3	1891	Elizabeth, N. J.	Cleveland, Ohio
34253		Bge.	C. S. C. Co., No. 10	161	103	65.6	17.0	11.3	1891	do	do
34250		Bge.	C. S. C. Co., No. 11	162	103	65.0	17.8	11.2	1891	do	do
34254		Bge.	C. S. C. Co., No. 12	161	101	65.6	17.9	11.3	1891	do	do
34256		Bge.	C. S. C. Co., No. 13	161	104	65.8	17.8	11.3	1891	do	do
34255		Bge.	C. S. C. Co., No. 14	161	103	65.5	17.9	11.3	1891	do	do
34258		Bge.	C. S. C. Co., No. 15	163	108	65.9	17.8	11.2	1891	do	do
127008		St. bge.	C. S. C. Co., ALBA	112	85	88.8	18.0	9.0	1895	Cleveland, Ohio	do
127147		St. bge.	C. S. C. Co., BETA	151	102	90.3	17.0	11.0	1896	Elizabeth, N. J.	do
126870		St. a	CADILLAC	1,293	1,098	230.0	37.2	15.3	1891	South Chicago, Ill.	Marquette, Mich.
127440	K. Q. D. V.	St. a	CALIFORNIAN	5,597	3,710	411.0	51.0	21.0	1909	San Francisco, Cal.	New York, N. Y.
127454	K. Q. G. B.	St. a	CALIFORNIAN	1,119	1,177	377.2	49.1	21.9	1891	Glasgow, Scotland	do
127420		St. a	Cambridge	1,878	1,375	280.0	40.0	20.0	1887	Cleveland, Ohio	Duluth, Minn.
126868		St. a	Cambridge	811	611	165.3	37.6	19.1	1890	Baltimore, Md.	Baltimore, Md.
127167		St. a	CAMDEN	757	515	148.8	38.0	13.4	1896	Elizabeth, N. J.	Camden, N. J.
125438		St. a	Canilla	49	20	44.0	10.2	7.6	1891	Baltimore, Md.	Washington, D. C.
127628		St. a	CANANDA	110	67	101.3	17.8	10.1	1901	Wilmington, Del.	Wilmington, Del.
127074	K. M. G. W.	St. a	CAPE ANN	718	507	171.3	38.0	11.2	1895	Wilmington, Del.	Wilmington, Mass.
126278	K. C. W. F.	St. p	Cape Charles	470	409	152.5	30.1	11.9	1895	Wilmington, Del.	Shelbourn, Miss.
127469		St. a	CAPTAIN THOMAS WILSON	4,710	3,959	424.5	59.0	21.9	1900	Port Huron, Mich.	Cleveland, Ohio
4092		St. a	Capt. Thos. A. P. Christoph	21	12	64.7	10.2	5.8	1892	Camden, N. J.	Baltimore, Md.
126576	K. O. W. T.	St. ship	Caracas	2,877	1,820	311.0	41.2	15.3	1899	Philadelphia, Pa.	Wilmington, Del.
126947	K. H. F. W.	St. a	Cariboto	608	160	144.6	25.5	15.3	1899	Camden, N. J.	Boston, Mass.
127270	K. N. M. Q.	St. ship	Carib	2,987	1,290	275.0	35.5	14.3	1882	Port Glasgow, Scotland	New York, N. Y.
116940	K. Q. L. J.	St. p	CAROLINA	27	29	63.0	11.2	0.7	1891	South Boston, Mass.	Philadelphia, Pa.
25792		St. a	Carolina	10	19	65.7	14.2	10.0	1892	Richmond, Va.	Norfolk, Va.
127006		St. p	CARIBER	1,710	1,369	260.5	41.2	16.0	1897	Newburgh, N. Y.	New Orleans, La.
127172		St. a	CARRINGTON	1,180	2,891	352.9	41.2	21.8	1897	Chicago, Ill.	Duluth, Minn.
126010		St. a	CASALIA	2,512	1,810	322.5	40.0	21.3	1899	Cleveland, Ohio	Cleveland, Ohio
10919		St. p	CASLETON	1,587	1,137	244.8	31.0	14.9	1898	Baltimore, Md.	New York, N. Y.
127251	K. N. L. P.	St. hp	Catalina	2,035	1,042	307.4	35.7	21.6	1881	Glasgow, Scotland	do
127108	K. M. W. T.	St. a	CATAWISSA	578	352	107.0	23.0	18.0	1890	Wilmington, Del.	Philadelphia, Pa.
125552		St. a	Cathartes	60	30	74.0	18.0	8.0	1876	Philadelphia, Pa.	New Haven, Conn.
126228		St. a	Cecilia	98	49	62.2	20.0	8.6	1892	Camden, N. J.	Charleston, S. C.
127252	K. N. L. D.	St. ship	Centennial	2,075	1,184	324.0	35.0	13.1	1875	London, England	San Francisco, Cal.
7573	K. M. G. Q.	St. a	Centipede	400	360	169.0	29.0	11.0	1899	Chester, Pa.	Philadelphia, Pa.
126904		St. a	CENTURION	9,101	2,728	600.0	45.2	21.0	1894	West Bay City, Mich.	Cleveland, Ohio
126904		St. p	Centurion	882	678	213.0	32.4	11.6	1881	Chester, Pa.	New York, N. Y.
126901	J. V. G. N.	St. p	Centurion	817	580	213.3	32.4	10.0	1881	Philadelphia, Pa.	do
125708	J. T. N. B.	St. ship	Chalmers	4,205	2,014	321.2	42.2	21.1	1879	do	New Orleans, La.
127365	K. P. H. W.	St. a	CHAS. CLARKE	211	111	108.0	20.0	11.0	1899	Camden, N. J.	Galveston, Tex.
126621		St. p	Charles Macalister	624	492	125.0	30.0	10.0	1890	do	Washington, D. C.
120181		St. a	Charles A. Schultz	25	16	54.6	15.2	6.2	1890	Newburgh, N. Y.	Albany, N. Y.
100840	K. N. D. W.	St. ship	Charles D. Lamo	2,551	1,608	325.6	40.1	19.7	1873	Dumbarton, Scotland	San Francisco, Cal.
127241		St. a	CHARLES F. DUSHAR	116	67	86.4	23.4	10.8	1898	Buffalo, N. Y.	Buffalo, N. Y.
126191	K. C. D. M.	St. a	Charles F. Mayer	1,218	885	210.5	37.0	18.5	1884	Wilmington, Del.	Baltimore, Md.
127188		St. p	CHAR. H. ORGAN	169	169	135.3	30.0	8.0	1897	Dubuque, Iowa	Altoona, Tenn.
127426		St. a	CHARLES R. VAN HISE	5,117	3,675	438.0	50.2	25.0	1900	West Superior, Wis.	Duluth, Minn.
127517		St. a	CHARLES S. NEFF	1,092	800	290.0	38.7	11.0	1901	West Superior, Wis.	Port Huron, Mich.
126597	K. G. P. Q.	St. ship	Charlotte	1,710	1,197	288.9	38.0	22.9	1899	Philadelphia, Pa.	Wilmington, Del.
126487		St. p	CHATEAUGAY	712	570	190.0	29.7	10.3	1888	Shelburne, Vt.	Baltimore, Md.
126389	K. V. V. M.	St. ship	Chatham	2,758	1,887	265.4	44.0	15.0	1885	Philadelphia, Pa.	Baltimore, Md.
126706	J. W. R. L.	St. ship	Chattahoochee	2,959	1,887	280.0	40.7	18.8	1882	Chester, Pa.	Savannah, Ga.
127346		St. a	CHATELAIN	111	77	84.3	10.9	9.2	1899	Philadelphia, Pa.	Philadelphia, Pa.
127370		St. a	CHESTER W. CHALIN	2,808	1,827	312.0	44.0	19.0	1899	Sparrows Point, Md.	New Haven, Conn.
126105		St. a	CHEMUNO	2,015	1,778	325.7	41.2	14.0	1888	Buffalo, N. Y.	Buffalo, N. Y.
126901	K. D. N. P.	St. ship	Cherokee	2,550	1,926	204.9	45.0	18.8	1880	Philadelphia, Pa.	New York, N. Y.
127111	K. P. T. N.	St. a	CHESTER PARK	1,101	702	210.0	32.0	23.1	1900	Wilmington, Del.	Philadelphia, Pa.
126510		St. p	CHESTER	941	611	210.4	31.9	6.4	1885	Dubuque, Iowa	St. Louis, Mo.
126109		St. a	Chicago	88	44	82.7	19.6	9.2	1885	Camden, N. J.	Baltimore, Md.
127509		St. a	CHICAGO	1,334	1,067	194.4	40.0	15.4	1901	Port Richmond, N. Y.	New York, N. Y.
127078		St. a	CHIEF	1,384	1,845	320.5	42.9	21.8	1895	Cleveland, Ohio	Buffalo, N. Y.
5673		St. a	Chimo	1,230	911	210.0	32.6	11.0	1871	Buffalo, N. Y.	Buffalo, N. Y.
127292	K. N. L. T.	St. ship	CHINA	5,900	3,160	410.1	48.1	32.8	1893	Govan, Scotland	New York, N. Y.
126069		St. p	Chinoctigue	113	110	100.0	21.0	5.8	1893	Wilmington, Del.	Philadelphia, Pa.
127440		St. a	CHITTEWA	190	677	200.0	41.4	11.8	1899	Tulco, Ohio	Marquette, Mich.
126874		St. a	CHOCFAW	1,573	1,250	290.0	38.1	17.9	1892	Cleveland, Ohio	do
126952		St. a	CHRISTOPHER COLUMBUS	1,311	945	362.0	42.0	21.0	1891	Superior, Wis.	do
126931		St. a	CHRISTINA	1,535	1,027	193.2	39.5	15.4	1891	Elizabeth, N. J.	New York, N. Y.
127477		St. a	Chrysol	15	8	41.7	12.8	4.7	1891	Cleveland, Ohio	Cleveland, Ohio
126874		St. p	CITY OF ATLANTA	1,745	1,282	293.2	39.8	11.4	1893	Wyandotte, Mich.	Detroit, Mich.
125908	F. V. B. F.	St. ship	City of Augusta	2,809	1,929	302.0	49.2	17.0	1880	Chester, Pa.	Savannah, Ga.
127101		St. a	CITY OF BANGOR	3,689	2,956	372.5	44.8	21.5	1896	West Bay City, Mich.	Detroit, Mich.
126512	K. P. H. M.	St. ship	City of Birmingham	1,063	752	301.0	42.5	10.7	1885	Chester, Pa.	Savannah, Ga.

C Composite.

LIST OF IRON AND STEEL VESSELS OF THE UNITED STATES—Continued.

Official No.	Signal letters	Rig or class.	Name of vessel	Gross tonnage	Net tonnage	Length	Breadth	Depth	W. beam load	Where built.	Home port (where permanent document issues).
						Feet.	Feet.	Feet.			
12713		St. p.	CITY OF BUFFALO	2,398	1,262	298.4	75.0	17.0	1800	Wyandotte, Mich.	Cleveland, Ohio
12536		St. p.	CITY OF CHELSEA	504	254	118.0	29.0	8.8	1874	Wilmington, Del.	Boston, Mass.
12649		St. p.	CITY OF CHESTER	611	327	125.5	24.0	9.0	1888	do	Wilmington, Del.
12627		St. p.	CITY OF CINCINNATI	1,104	717	228.0	34.0	13.0	1890	West Bay City, Mich.	Grand Haven, Mich.
12633		St. p.	CITY OF CLEVELAND	1,123	1,124	212.0	40.0	14.0	1886	Wyandotte, Mich.	Detroit, Mich.
12640		St. p.	CITY OF DETROIT	1,919	1,154	293.0	40.8	14.0	1889	do	do
12532		St. p.	CITY OF ERIE	2,498	1,280	310.0	41.0	18.0	1898	do	Cleveland, Ohio
12795	K M C Q	St. p.	CITY OF EXETER	2,504	1,258	310.0	42.1	13.7	1891	Exeter, Wash.	New York, N. Y.
12981		St. p.	CITY OF JACKSONVILLE	459	303	120.5	12.5	6.0	1882	Wilmington, Del.	do
5271	H T M I	St. p.	CITY OF LAWRENCE	1,678	1,351	241.0	42.5	11.0	1897	do	New London, Conn.
12705	R L W A	St. p.	CITY OF LOWELL	2,075	1,272	322.0	42.7	17.7	1894	Bath, Me.	do
12482	J S P F	St. ship.	CITY OF MARCON	2,922	1,417	257.3	38.7	16.0	1877	Chester, Pa.	Savannah, Ga.
12698		St. p.	CITY OF MACKINAC	1,749	1,277	290.0	42.2	11.4	1898	Wyandotte, Mich.	Detroit, Mich.
12500		St. p.	CITY OF MILWAUKEE	1,118	671	230.7	31.6	12.3	1881	do	Grand Haven, Mich.
12730		St. p.	CITY OF NEWBURG	1,118	691	143.0	29.5	10.8	1879	Ortonville, Minn.	St. Paul, Minn.
12745		St. p.	CITY OF OREGONVILLE	21	14	5.0	9.3	4.5	1899	Chester, Pa.	New York, N. Y.
12504	J N T F	St. ship.	CITY OF PANAMA	1,190	1,019	250.0	30.0	20.2	1874	do	do
12684	J S W K	St. ship.	CITY OF PARR	1,532	2,504	315.0	38.6	10.9	1878	do	do
12505	J P S F	St. ship.	CITY OF Peking	3,970	1,128	308.9	47.0	10.5	1874	do	do
12607		St. p.	CITY OF PORTSMOUTH	1,357	738	145.0	30.0	10.0	1888	Wilmington, Del.	Norfolk, Va.
12650	J V R N	St. ship.	CITY OF PUEBLO	2,621	1,772	320.0	38.0	10.0	1881	Philadelphia, Pa.	New York, N. Y.
12640	J L P S	St. ship.	CITY OF SAN ANTONIO	1,694	1,204	254.0	30.6	20.1	1872	Wilmington, Del.	Garden, N. J.
12645	K H L J	St. ship.	CITY OF SEATTLE	1,411	797	244.0	40.0	15.0	1890	Chester, Pa.	New York, N. Y.
12570	J R M P	St. ship.	CITY OF SYDNEY	3,018	1,065	309.0	40.2	20.5	1875	Philadelphia, Pa.	Tacoma, Wash.
12638		St. p.	CITY OF TAPSCOTT	1,901	1,065	212.0	31.7	12.8	1894	Chester, Pa.	New York, N. Y.
12641	R C P L	St. ship.	CITY OF TONAWANDA	1,057	749	198.9	35.2	14.0	1884	Chester, Pa.	Detroit, Mich.
12754		St. p.	CITY OF TRENTON	409	418	155.5	32.0	7.1	1901	Philadelphia, Pa.	New York, N. Y.
12525	J S R H	St. ship.	CITY OF WASHINGTON	2,083	1,741	309.5	38.4	19.2	1877	Chester, Pa.	Wilmington, Del.
12641	L V L M	St. p.	CITY OF WORCESTER	2,489	1,021	328.0	40.0	14.5	1881	Wilmington, Del.	New York, N. Y.
12700		St. p.	CLARENCE A. BLACK	4,521	3,174	411.4	50.2	21.4	1895	Lorain, Ohio	New London, Conn.
12695	K C G L	Ship.	CLARENCE S. BEMENT	1,938	1,727	264.4	42.2	21.4	1894	Philadelphia, Pa.	Duluth, Minn.
12617		St. p.	CLIFTON	1,711	1,511	249.9	35.1	15.5	1881	Wyandotte, Mich.	Philadelphia, Pa.
12741	R P W G	St. p.	CLYDE	840	499	178.0	32.0	15.1	1890	Glasgow, Scotland	Erie, Pa.
12629		St. p.	CLYDE	124	114	101.0	18.1	8.0	1888	Chester, Pa.	Honolulu, H. I.
12681		Ship.	CLYDE	49	41	68.4	22.2	4.0	1884	Marcus Hook, Pa.	New York, N. Y.
5450	J C M V	St. p.	CLYDE	1,187	717	220.0	34.5	14.2	1882	Wilmington, Del.	Philadelphia, Pa.
12720		St. p.	CLYDE	49	29	81.7	18.4	6.4	1898	Wilmington, Del.	New Orleans, La.
12714	R S F P	St. p.	CLYDE	1,870	1,299	282.0	37.0	21.2	1881	Newcastle, England	New York, N. Y.
12532		St. p.	CLYDE	217	139	108.3	21.0	6.0	1899	Philadelphia, Pa.	do
12686		St. p.	CLYDE	121	121	125.0	20.0	4.0	1870	Dubuque, Iowa	Wilmington, Del.
12744	R P C R	St. p.	COALBROOK	1,001	874	202.0	31.2	25.2	1868	Dundee, Scotland	St. Paul, Minn.
12721	R N M V	St. p.	COALBROOK	1,214	911	205.4	30.2	25.0	1879	Philadelphia, Pa.	San Francisco, Cal.
12689		St. p.	COALBROOK	2,165	1,092	275.5	40.1	26.0	1892	Philadelphia, Pa.	New Haven, Conn.
12642		St. p.	COLIATRE HOYT	1,252	1,008	248.5	30.1	18.0	1890	Buffalo, N. Y.	Erie, Pa.
12644		St. p.	COLIATRE HOYT	205	102	110.0	21.0	13.0	1880	San Francisco, Cal.	Duluth, Minn.
12699	J M S K	St. ship.	COLON	2,085	1,813	292.0	41.0	20.3	1871	Chester, Pa.	New York, N. Y.
10041		St. p.	COLONIA	138	101	101.0	20.0	10.8	1850	Wilmington, Del.	do
10744	R P H F	St. p.	COLONIA	259	151	161.7	22.1	10.0	1861	Chester, Pa.	do
12683		St. p.	COL. JOHN F. GAYNOR	154	76	91.5	21.0	10.4	1894	Philadelphia, Pa.	do
12534	J T K C	St. ship.	COLORADO	2,704	2,022	300.0	39.9	21.4	1879	Chester, Pa.	do
12684		St. p.	COLORADO	814	541	171.0	30.7	13.4	1885	Wilmington, Del.	do
12507		St. p.	COLUMBIA	693	815	220.0	41.0	7.2	1870	do	Philadelphia, Pa.
12614		St. p.	COLUMBIA	364	284	141.0	30.0	7.7	1877	do	Garden, N. J.
12680		St. p.	COLUMBIA	584	458	148.0	48.0	17.0	1891	Baltimore, Md.	Washington, D. C.
12601	J T Q R	St. ship.	COLUMBIA	2,721	1,749	309.0	38.5	14.4	1890	Chester, Pa.	Portland, Oreg.
12709		St. p.	COLUMBIA	810	690	180.0	30.0	13.1	1895	do	New York, N. Y.
12710		St. p.	COLUMBIA	84	57	77.0	18.0	9.0	1890	Philadelphia, Pa.	Philadelphia, Pa.
12754	K P D V	Ship y.	COLUMBIA	145	118	104.8	24.2	18.1	1899	Bristol, R. I.	New York, N. Y.
12642	R P H Q	St. p.	COLUMBIA	682	449	170.4	33.0	20.1	1895	Elizabeth, N. J.	New York, N. Y.
12722		St. p.	COLUMBIA	114	77	84.0	20.3	11.5	1899	Ferryburg, Mich.	do
12610	R D F G	St. ship.	COMAL	2,044	2,251	320.0	42.8	21.5	1885	Chester, Pa.	Detroit, Mich.
12711	K M L R	St. ship.	COMANCHE	3,202	2,074	300.0	40.0	18.0	1895	Philadelphia, Pa.	New York, N. Y.
12685	R G J C	St. y.	COMFORT	80	55	102.4	23.5	6.7	1887	Baltimore, Md.	Baltimore, Md.
12606		St. p.	COMPTON	107	51	87.4	21.0	8.0	1889	Wilmington, Del.	Wilmington, N. C.
12707	R P S B	St. p.	CONCHO	1,828	1,009	301.0	39.4	15.8	1890	Newport News, Va.	New York, N. Y.
12610	R I H D	St. ship.	CONCHO	4,724	2,940	329.5	47.0	21.2	1891	Chester, Pa.	do
12780		St. p.	CONCORD	354	180	128.0	25.0	15.0	1894	Philadelphia, Pa.	Fall River, Mass.
12729		St. p.	CONCORD	21	17	60.0	15.0	3.5	1898	Boston, Mass.	Boston, Mass.
12681	K H Q P	St. ship.	CONEMOUGH	2,138	1,719	294.8	37.1	24.1	1882	Sunderland, England	New York, N. Y.
12601		St. p.	CONNETQUOT	42	31	71.4	14.0	4.5	1890	City Island, N. Y.	Garden, N. J.
12682		St. p.	CONHO	503	297	101.6	21.5	8.0	1891	Philadelphia, Pa.	Baltimore, Md.
12671	R G S T	St. h. y.	CONSTITUTION	157	149	121.7	24.9	12.0	1889	City Island, N. Y.	Boston, Mass.
12747		St. h.	CONSTITUTION	634	2,007	170.0	41.1	22.2	1807	Superior, Wis.	Cleveland, Ohio
12753	K Q T S	Ship y.	CONSTITUTION	159	128	105.5	25.0	19.0	1891	Bristol, R. I.	Bristol, R. I.

1 Composite.

2 Composition bronze.

3 Steel and bronze.

LIST OF IRON AND STEEL VESSELS OF THE UNITED STATES—Continued.

Official No.	Signal letters	Rig or class	Name of vessel	Gross tonnage	Net tonnage	Length	Beam			Where built	Home port (to be reported in identical issues)
							Deck	Keel	Post		
125182			Conroy	78	39	89.5	13.0	5.2	1874	Philadelphia, Pa.	Baltimore, Md.
125185			Coope's Point	89	36	111.0	10.0	7.7	1879	Wilmington, Del.	Crook, N. J.
127129			CORALIA	1,030	551	413.2	48.0	24.0	1899	Cleveland, Ohio	Duluth, Minn.
127151			CORSELI	5,082	1,900	451.0	50.7	24.5	1909	South Chicago, Ill.	Do
129565			CORONA	2,408	1,228	299.5	40.5	21.0	1898	Cleveland, Ohio	Do
129582	K. G. B. H.	Ship	CORONA	1,492	660	229.7	41.2	15.7	1898	Philadelphia, Pa.	Portland, Oreg.
129950	R. J. Q. P.	Ship	CORONA	136	139	101.4	24.0	10.1	1894	Bristol, R. I.	New York, N. Y.
129184			COSATH	70	37	87.5	18.0	8.1	1884	Camden, N. J.	Pittsburg, Pa.
127428	K. S. W. S.		COSATH	1,130	712	270.0	41.4	20.0	1879	Camden, N. J.	New York, N. Y.
129024			COSKA	98	50	115.5	26.2	7.5	1882	Wilmington, Del.	Baltimore, Md.
129174			COSKA	2,364	1,786	299.5	40.8	21.0	1898	Wilmington, Del.	Duluth, Minn.
129711	K. J. N. P.	Ship	COSTA RICA	1,783	1,168	221.5	36.0	10.1	1891	Cleveland, Ohio	New York, N. Y.
127170	K. N. B. L.		COTRILL	65	41	91.2	18.8	8.5	1895	South Boston, Mass.	Boston, Mass.
127397	K. P. Q. G.		COVINOTOS	101	196	145.0	27.5	15.7	1899	Philadelphia, Pa.	New York, N. Y.
127043			CRANFORD	84	42	100.0	20.0	9.4	1891	Jacksonville, Fla.	Jacksonville, Fla.
127170			CRANFORD	1,314	675	406.0	48.2	23.0	1897	Chicago, Ill.	Duluth, Minn.
1010			CROFTON	22	12	54.0	11.8	4.4	1864	Chester, Pa.	Norfolk, Va.
129877			CROFTON	341	249	152.0	30.0	6.0	1890	Pittsburg, Pa.	Pittsburg, Pa.
123028			CUBA	1,520	1,150	311.7	45.7	11.1	1892	Buffalo, N. Y.	Buffalo, N. Y.
127634	K. Q. S. M.		CUBA	50	26	150.5	29.4	17.7	1901	Bath, Me.	Fall River, Mass.
11985			CUBA	105	195	165.0	35.0	7.0	1895	South Ste. Marie, Mich.	Buffalo, N. Y.
127257			CUMBERLAND	37	29	135.0	27.0	15.0	1898	Baltimore, Md.	Baltimore, Md.
127113	K. M. N. I.	Ship	CYRUS	1,093	895	241.4	38.0	10.1	1895	Philadelphia, Pa.	New York, N. Y.
125900			CYGNUS	83	555	212.0	31.4	11.1	1891	Chester, Pa.	Do
5070			CYNTHIA	10	99	96.0	18.8	10.2	1872	Philadelphia, Pa.	Galveston, Tex.
127100			CYNTHIA	103	49	120.0	17.5	6.6	1865	Detroit, Mich.	Detroit, Mich.
123004			CYNTHIA No. 2	108	54	92.4	19.5	9.0	1882	Philadelphia, Pa.	Savannah, Ga.
129094	K. H. V. Q.		CYNTHIA	1,043	793	210.0	30.8	14.1	1894	Sunderland, England	San Francisco, Cal.
D.											
6054			D. Murchison	249	217	150.0	20.0	5.2	1869	Wilmington, Del.	Savannah, Ga.
157199			DAWMAR	92	58	88.7	20.0	9.1	1887	City Island, N. Y.	New York, N. Y.
157205			DANDY	116	57	92.8	20.0	9.0	1898	Camden, N. J.	Branawick, Ga.
157171			DARINA COLE	528	492	201.4	32.5	9.4	1885	Cleveland, Ohio	Grand Haven, Mich.
9659			DARTMOUTH	60	128	119.0	32.0	8.0	1893	Wilmington, Del.	Camden, N. J.
157098			DAVIDSON	153	70	102.0	29.7	10.0	1891	Camden, N. J.	Savannah, Ga.
104138	K. H. J. W.		DAVID	1,035	803	205.5	29.4	17.4	1874	Dumbarton, Scotland	New York, N. Y.
157001			DAVID M. WILSON	1,620	1,001	312.0	51.5	28.0	1900	Wyandotte, Mich.	Cleveland, Ohio
157599			DAVID S. NORMAN	5,000	2,626	401.4	45.0	22.5	1898	Cleveland, Ohio	Do
15511			DAWSON	90	375	100.3	25.2	6.4	1898	Elizabeth, N. J.	New York, N. Y.
6990	L. F. M. H.	Ship	DEAN H. MILLER	2,100	1,074	257.0	38.0	16.0	1879	Wilmington, Del.	Baltimore, Md.
167430			DEAN	87	50	75.4	19.0	8.0	1895	Baltimore, Md.	Baltimore, Md.
141021	K. G. P. H.		DELANA	255	127	122.0	22.2	11.2	1870	Camden, N. J.	San Francisco, Cal.
157084			DELA	108	57	95.5	18.1	3.0	1894	Jacksonville, Fla.	St. Augustine, Fla.
157596			DELANA	214	137	123.3	20.0	11.7	1900	Newburgh, N. Y.	Philadelphia, Pa.
157455			DELA	115	109	59.7	17.0	11.1	1896	Elizabeth, N. J.	Cleveland, Ohio
157549			DESPATCH	21	14	60.0	11.0	5.4	1899	Camden, N. J.	New York, N. Y.
157019	J. V. K. S.		DESSON	1,052	1,082	211.0	32.3	10.1	1891	Hartford, Conn.	Baltimore, Md.
167894			DEWITT C. TAYLOR	121	82	84.5	19.0	8.8	1890	Philadelphia, Pa.	New York, N. Y.
9147			DEWITT	36	18	58.8	14.4	8.0	1896	Buffalo, N. Y.	Toledo, Ohio
157574	K. F. W. H.	Ship	Diamond Head	3,012	952	191.2	31.2	20.2	1860	London, England	Holland, H. I.
157295	R. I. V. C.	Ship	DINDO	1,001	2,815	412.0	45.4	25.0	1894	Bath, Me.	Bath, Me.
169968	K. I. H. D.		DOLPHIN	824	108	213.0	32.0	15.0	1892	Wilmington, Del.	Port Townsend, Wash.
157507			DOLPHIN	92	12	99.5	15.5	9.6	1900	Seattle, Wash.	Seattle, Wash.
157206	K. G. D. Q.	Ship	DORCHESTER	2,337	1,874	291.0	40.0	15.4	1889	Wilmington, Del.	Baltimore, Md.
157177			DORCHESTER	70	91	80.4	17.0	8.1	1891	Sparrows Point, Md.	Norfolk, Va.
152905			DOROTHY	10	62	52.4	10.7	5.0	1901	Buffalo, N. Y.	Buffalo, N. Y.
157852			DOROTHY	10	62	52.4	10.7	5.0	1901	Buffalo, N. Y.	Buffalo, N. Y.
157657	K. P. M. R.		DOROTHY	10	62	52.4	10.7	5.0	1901	Buffalo, N. Y.	Buffalo, N. Y.
157301			DOROTHY	10	62	52.4	10.7	5.0	1901	Buffalo, N. Y.	Buffalo, N. Y.
E.											
100295	K. J. P. A.	Ship	E. B. BARTLETT	1,099	1,075	265.0	36.0	24.0	1891	West Superior, Wis.	Duluth, Minn.
100292			E. C. Baker	151	56	102.0	21.0	9.0	1899	Philadelphia, Pa.	Albany, N. Y.
100221	K. N. C. I.	Ship	E. C. Mowatt	1,123	1,020	215.0	31.4	20.3	1898	Glasgow, Scotland	Philadelphia, Pa.
100192			E. C. Pope	2,657	2,004	312.2	42.2	20.5	1891	Wyandotte, Mich.	Detroit, Mich.
133417			E. J. Simpson	102	51	63.4	20.1	10.8	1877	Camden, N. J.	Pensacola, Fla.
119099			E. L. Levy	142	21	104.5	21.5	8.0	1888	Philadelphia, Pa.	Albany, N. Y.
100224	K. N. I. S.		E. L. Russell	200	100	108.9	22.0	12.2	1899	Camden, N. J.	Hoboken, N. J.
150081			E. M. Peck	1,200	1,512	252.0	40.2	18.0	1898	Wyandotte, Mich.	Milwaukee, Wis.
150081			E. P. White	2,613	1,902	290.0	40.8	13.0	1898	Cleveland, Ohio	Buffalo, N. Y.
101011			E. R. Anderson	100	51	165.0	32.5	5.2	1894	Jacksonville, Fla.	Cincinnati, Ohio
101058			E. V. McCullough	100	51	165.0	32.5	10.5	1897	Camden, N. J.	Norfolk, Va.

† Composite

LIST OF IRON AND STEEL VESSELS OF THE UNITED STATES—Continued.

Official No.	Signal Letters.	Registry Class.	Name of Vessel.	Gross Tonnage.	Net Tonnage.	Length.	Breadth.	Depth.	W. or O. Tonnage.	Where built.	Home port (where per- manent document issues).
10547		St. P.	E. W. GALLERAY	630	309	37.6	13.8	21.2	1883	West Bay City, Mich.	Cleveland, Ohio
10552		St. P.	Eastern Shore	731	351	45.0	15.0	9.7	1883	Wilmington, Del.	Baltimore, Md.
10550		St. P.	EASTON	643	407	45.0	12.0	14.1	1883	do	New York, N. Y.
10558		St. P.	EASTON	460	313	35.8	9.0	9.7	1890	Baltimore, Md.	Grand Haven, Mich.
10541		St. P.	ECHO	166	68	10.8	21.0	10.0	1883	Camden, N. J.	Mobile, Ala.
10472	K. P. M. J.	St. P.	ECHO	414	209	40.0	13.1	15.5	1890	do	Pensacola, Fla.
10475	R. J. C. I.	St. P.	Edgar F. Lachembach	272	130	32.2	15.0	11.0	1891	do	New York, N. Y.
10458	R. Q. S. L.	St. P.	EDITH	2,090	1,495	50.4	15.0	21.4	1882	Sunderland, England	Do.
10545		St. P.	EDNA G.	154	67	12.5	21.0	7.5	1890	Cleveland, Ohio	Duluth, Minn.
10680	R. O. V. H.	Co. Y.	Edna	53	10	6.0	19.5	6.2	1901	Elizabeth, N. J.	New York, N. Y.
10478	R. P. N. J.	St. P.	EDWARD T. CROSBY	401	198	45.0	15.0	15.7	1890	Philadelphia, Pa.	Do.
10462	R. P. L. B.	St. P.	EDWARD SEWELL	2,200	2,010	62.0	15.0	25.5	1890	Bath, Me.	Bath, Me.
10571		St. P.	Edwin Terry	90	45	8.5	19.4	10.2	1883	Camden, N. J.	Do.
10490		St. P.	Edwin D. Hartley	50	29	7.5	18.0	7.0	1881	do	Albany, N. Y.
10422		St. P.	Edwin H. Mead	248	124	12.2	20.0	12.0	1892	Newburgh, N. Y.	Trenton, N. J.
10698		St. P.	EDWIN S. SEABAT	150	75	10.5	22.0	10.0	1893	Brooklyn, N. Y.	Albany, N. Y.
10655		St. P.	EDWIN S. SEABAT	150	82	10.0	22.0	12.0	1890	Newport News, Va.	Philadelphia, Pa.
10671	R. P. M. H.	St. P.	Ed. C. D.	4,008	2,921	91.0	18.3	15.8	1893	do	New York, N. Y.
10611	R. C. T. D.	St. P.	El Dorado	5,531	2,681	111.8	12.0	22.0	1884	Philadelphia, Pa.	Do.
10094	R. G. L. W.	St. P.	El Mor	5,541	2,530	111.8	12.0	22.0	1880	do	Do.
10497	K. D. M. N.	St. P.	El Monte	7,544	3,551	111.8	12.0	22.0	1890	do	Do.
10450	R. P. J. C.	St. P.	EL NORTE	4,604	2,925	101.0	18.3	15.8	1890	Newport News, Va.	Do.
10500	R. C. R. G.	St. P.	El Paso	3,551	2,501	111.8	12.0	22.0	1881	Philadelphia, Pa.	Do.
10665		St. P.	EL PRIMERO	102	73	11.5	17.8	8.0	1891	San Francisco, Cal.	San Francisco, Cal.
10601	R. P. J. W.	St. P.	EL RIO	4,604	2,918	101.0	18.3	15.8	1890	Newport News, Va.	New York, N. Y.
10647	R. P. G. H.	St. P.	EL SUD	4,572	2,493	100.0	18.3	15.0	1890	do	Do.
10692	R. Q. P. V.	St. P.	EL VALLE	4,605	2,800	101.7	18.3	15.8	1901	do	Do.
10472	K. C. M. N.	St. P.	Electra	910	215	17.1	23.0	12.0	1881	Wilmington, Del.	Newport, R. I.
10620		St. P.	Electra	52	16	7.2	13.2	4.9	1891	Newburgh, N. Y.	Tampa, Fla.
10600	K. P. A. R.	St. P.	ELERIDA	110	69	12.5	18.2	10.1	1900	New York, N. Y.	Burlington, Vt.
10455	K. H. Q. D.	St. P.	Eliza Thomson	800	408	10.1	28.0	20.0	1888	Newcastle, England	Tacoma, Wash.
10638		St. P.	ELIZABETH HYDE	9	27	5.8	11.7	7.5	1900	Ferryburg, Mich.	Erle, Pa.
10500		St. P.	Elizabeth Monroe South	204	114	12.1	22.0	7.0	1883	Philadelphia, Pa.	Philadelphia, Pa.
10589		St. P.	Eliz. Andrews	94	52	7.2	17.2	7.2	1870	do	Pittsburg, Pa.
10527		St. P.	Elmer E. Wood	112	50	6.2	20.0	0.0	1883	Camden, N. J.	Do.
10681		St. P.	ELMINA	72	42	8.7	20.1	11.8	1901	Shoeters Island, N. Y.	New Haven, Conn.
10511		St. P.	Elmore A. Kent	87	43	7.7	18.8	6.2	1877	Philadelphia, Pa.	Banfort, S. C.
10495	K. S. P. R.	St. P.	ELMORE	201	100	10.7	21.5	10.0	1896	Elizabethport, N. J.	New York, N. Y.
10498		St. P.	Elmo	9	19	5.0	11.8	7.2	1893	Baltimore, Md.	Baltimore, Md.
10620		St. P.	ELMO	16	9	10.8	10.0	3.0	1900	Skagway, Alaska	Skagway, Alaska
10474	K. L. R. J.	St. P.	Elm	107	110	11.1	20.1	9.7	1893	Nyaek, N. Y.	New York, N. Y.
10642	K. M. S. G.	St. P.	EMELINE	70	52	10.5	10.5	6.1	1895	Chester, Pa.	Do.
10602	K. L. R. B.	St. P.	EMERALD	101	101	10.5	21.7	11.4	1893	Elizabeth, N. J.	Do.
10525		St. P.	Emma Giles	540	441	17.8	30.5	7.5	1887	Baltimore, Md.	Baltimore, Md.
10600		St. P.	Emma A. Ford	651	191	10.0	30.0	9.0	1881	Wilmington, Del.	Do.
10624		St. P.	Emma Kate Ross	127	65	10.2	20.0	10.0	1882	Camden, N. J.	New York, N. Y.
10674		St. P.	EMERALD	115	64	8.0	32.2	5.4	1898	Elizabeth, N. J.	Do.
10623		St. P.	EMERALD CITY	4,118	1,898	105.4	18.0	24.1	1897	Cleveland, Ohio	Duluth, Minn.
10523		Burgeo.	EMERALD	611	611	24.8	41.8	7.1	1871	Cincinnati, Ohio	New Orleans, La.
10541	K. M. P. B.	St. P.	EMERALD	316	211	10.0	23.2	7.4	1890	Philadelphia, Pa.	Baltimore, Md.
10688	K. Q. R. D.	St. P.	EMERALD	2,075	1,981	108.8	15.4	20.0	1882	Newcastle, England	New York, N. Y.
10571		St. P.	Emory Pratt	521	165	15.4	18.0	8.1	1878	Baltimore, Md.	Baltimore, Md.
10624		St. P.	EMERSON	895	748	198.2	21.3	9.2	1897	Philadelphia, Pa.	Philadelphia, Pa.
8950		St. P.	ERIE	991	742	100.5	10.0	14.1	1874	Chester, Pa.	New York, N. Y.
10671		St. P.	EARNEST A. HAMILL	165	81	10.1	23.2	6.4	1898	Seattle, Wash.	Port Townsend, Wash.
10607	K. N. O. F.	St. P.	EARNING M. PHILLIPS	2,908	2,415	112.1	15.2	25.0	1898	Bath, Me.	Bath, Me.
10670	K. Q. B. N.	St. P.	ESPERANZA	1,702	2,048	111.0	17.7	10.0	1901	Philadelphia, Pa.	New York, N. Y.
10108	K. J. L. W.	St. P.	ESTES	2,530	1,873	250.0	10.0	15.4	1899	do	Baltimore, Md.
10501		St. P.	Estelle Hamill	211	141	111.5	21.0	7.2	1898	Baltimore, Md.	Washington, D. C.
10603	K. Q. D. T.	St. P.	ESTHER	470	220	10.7	20.0	17.4	1890	Christiana, Norway	Washington, D. C.
10744		St. P.	ETOPNE GRASSLETT	157	100	10.0	20.0	8.2	1890	Camden, N. J.	New York, N. Y.
10480	K. M. D. V.	St. P.	ETOPNE HOOKS	111	55	8.1	19.0	9.0	1865	Philadelphia, Pa.	Philadelphia, Pa.
10652	K. N. P. J.	St. P.	ETOPNE	101	100	10.0	20.0	15.0	1898	do	Fall River, Mass.
10640	K. Q. G. J.	St. P.	ETOPNE	2,125	1,900	100.0	12.0	21.4	1890	Lorain, Ohio	Cleveland, Ohio
10601	R. P. W. J.	St. P.	EUTOPIA	1,318	1,347	205.5	15.0	24.5	1893	Ramsay, Scotland	San Francisco, Cal.
10620	R. N. C. S.	St. P.	EVELYN	1,003	1,185	252.8	10.1	24.5	1881	Southampton, England	New York, N. Y.
10520	I. W. N. R.	St. P.	EVELYN	5,542	1,870	110.0	12.5	23.5	1882	Wilmington, Del.	New Orleans, La.
10670	K. G. N. P.	St. P.	EXPRESS	915	508	32.0	14.1	12.0	1899	do	New Haven, Conn.
P.											
10984		St. P.	F. C. LATHROP	720	382	20.0	05.0	14.0	1870	Baltimore, Md.	Baltimore, Md.
9104		St. P.	F. W. BRINE	368	300	15.8	23.1	8.5	1890	Wilmington, Del.	Philadelphia, Pa.
120104		St. P.	FALCON	110	70	10.2	15.1	6.0	1880	do	New York, N. Y.
10687		St. P.	FALCON	82	60	10.0	10.7	6.8	1887	Buffalo, N. Y.	Buffalo, N. Y.

10 Composite.

LIST OF IRON AND STEEL VESSELS OF THE UNITED STATES—Continued.

Official No.	Signal letters	Rk. or class	Name of vessel	Gross tonnage	Net tonnage	Length	Breadth	Depth	W. beam locally	Where built	Home port (where permanent document issued)
121138	K P W L	Slp.	Falls of Clyde	1,802	1,748	261.1	40.0	22.5	1878	Port Glasgow, Scotland	San Francisco, Cal.
0694		Sl.	Lanthe	132	98	101.0	24.0	8.8	1898	Wilmington, Del.	Lanby, Fla.
9495	H G T L	Sl.	Lenny Cadwalader	136	94	158.8	22.8	7.9	1857	Philadelphia, Pa.	Philadelphia, Pa.
10082		Sl. p.	Larragut	147	105	151.0	23.2	12.1	1871	Brooklyn, N. Y.	New York, N. Y.
120682		Sl.	Layotte Brown	2,000	1,217	206.1	40.2	18.0	1897	Waukegan, Mich.	Detroit, Mich.
120945		Sl.	LEAFLESS	956	471	150.0	35.0	15.0	1891	Wilmington, Del.	Camden, N. J.
121008		Sl.	LEAFLESS	167	95	93.6	25.7	12.6	1899	San Francisco, Cal.	San Francisco, Cal.
121082	K N Q S	Sl. p.	LEAFLESS	511	145	144.2	20.1	10.9	1898	Brooklyn, N. Y.	New York, N. Y.
121011	K M P D	Sl.	LEAFLESS	1,171	1,148	217.6	35.0	21.0	1891	Port Glasgow, Scotland	Philadelphia, Pa.
120810		Sl. p.	LEAFLESS	909	509	244.0	31.0	7.2	1891	Dubuque, Iowa	Memphis, Tenn.
120531	J W A Q	Sl. ship.	LEAFLESS	2,000	1,919	295.0	38.1	21.4	1883	Chester, Pa.	New York, N. Y.
120580		Sl. p.	LEAFLESS	184	113	141.5	20	11.3	1881	Newburgh, N. Y.	Do.
121047	K N Q Q	Sl. p.	LEAFLESS	11	95	92.4	10.5	6.6	1897	New York, N. Y.	Do.
120926	K L P D	Sl. ship.	LEAFLESS	1,786	1,307	250.0	35.5	18.5	1887	Port Glasgow, Scotland	New Haven, Conn.
121032		Sl. p.	LEAFLESS	818	657	150.0	36.0	13.3	1891	Chester, Pa.	New York, N. Y.
121091	K N R Q	Sl. p.	LEAFLESS	1,071	643	229.4	31.8	23.4	1871	Port Glasgow, Scotland	Do.
120782		Sl. p.	LEAFLESS	81	63	151.0	35.0	16.5	1871	Wilmington, Del.	Do.
121110	K P W M	Sl. p.	LEAFLESS	1,018	961	201.5	34.0	19.0	1883	Glasgow, Scotland	Boston, Mass.
121119	K P W N	Sl. p.	LEAFLESS	1,500	1,708	241.2	40.0	22.7	1881	Belfast, Ireland	San Francisco, Cal.
120602	K L H W	Sl.	LEAFLESS	313	78	121.0	22.2	10.5	1885	Newcastle, England	New York, N. Y.
120625		Sl.	LEAFLESS	80	40	80.5	17.0	8.4	1891	Sparrows Point, Md.	Baltimore, Md.
120840		Sl.	LEAFLESS	93	40	74.8	18.0	11.5	1891	Buffalo, N. Y.	Buffalo, N. Y.
121015		Sl.	LEAFLESS	2,759	2,013	302.5	35.0	20.0	1890	Superior, Wis.	Duluth, Minn.
120769		Sl. p.	LEAFLESS	552	371	195.5	30.1	16.3	1891	Waukegan, Mich.	Detroit, Mich.
121187		Sl.	LEAFLESS	5,002	3,871	440.0	50.0	28.5	1901	Loran, Ohio	Cleveland, Ohio.
120899		Sl.	LEAFLESS	69	34	93.5	19.9	8	1899	Philadelphia, Pa.	Philadelphia, Pa.
121152	K Q J H	Sl.	LEAFLESS	357	174	121.4	26.5	14.2	1890	do	Rockland, Me.
120979		Sl.	LEAFLESS	294	250	117.8	22.6	6.8	1894	do	Wilmington, Del.
120457		Sl. p.	LEAFLESS	95	524	191.6	21.0	8.0	1881	Wilmington, Del.	New York, N. Y.
121092	K M L P	Sl. p.	LEAFLESS	132	90	110.4	20.7	10.7	1895	Elizabethport, N. J.	Do.
120750		Sl.	LEAFLESS	2,003	1,676	270.4	40.0	19.8	1889	Cleveland, Ohio	Cleveland, Ohio.
120591	K O Q J	Sl.	LEAFLESS	920	583	201.1	31.0	10.2	1881	Philadelphia, Pa.	Baltimore, Md.
1901		Sl. p.	LEAFLESS	347	157	153.0	31.0	12.1	1871	Brooklyn, N. Y.	New York, N. Y.
41.											
80550		Sl.	G. A. FLAGG	3,002	2,128	332.0	42.0	22.7	1901	West Superior, Wis.	Cleveland, Ohio.
80383		Sl.	G. F. BRADY	208	208	107.4	23.0	7.4	1897	Philadelphia, Pa.	Wilmington, Del.
80548		Sl.	G. W. DECKER	77	62	98.1	19.0	8.0	1890	Newburgh, N. Y.	Albany, N. Y.
80358		Sl. bgo.	GAMMA	145	68	10.7	17.0	11.1	1891	Elizabethport, N. J.	Cleveland, Ohio.
85425		Sl. p.	GARDEN CITY	825	575	151.2	31.8	14.0	1872	Chester, Pa.	New York, N. Y.
80301	K P L W	Sl.	GARDNER	1,045	2,319	351.0	41.4	20.4	1871	Glasgow, Scotland	Seattle, Wash.
80509		Sl.	GARDNER	204	139	96.0	20.7	11.3	1900	Port Richmond, N. Y.	Port, Amboy, N. J.
85087	L A N D	Sl.	GARDNER	846	497	242.0	31.5	19.0	1881	Wilmington, Del.	Baltimore, Md.
85002		Sl. p.	GARDNER	56	25	50.0	16.0	6.3	1884	Linwood, Pa.	New York, N. Y.
80050		Sl.	GENERAL	312	201	140.0	25.1	9.4	1889	Brooklyn, N. Y.	Newport, R. I.
20825		Sl.	General Cadwalader	383	321	180.0	29.0	7.4	1845	Wilmington, Del.	Philadelphia, Pa.
10520		Sl.	Gen'l McCullum	1,330	1,105	258.0	27.0	11.8	1841	Glasgow, Scotland	New York, N. Y.
39581		B. g.	General Chester A. Arthur	271	271	121.1	28.5	7.1	1874	Camden, N. J.	Do.
85404		Sl. p.	General J. S. Sullivan	401	301	108.0	30.0	7.5	1875	Camden, N. J.	Camden, N. J.
80501		Sl.	GENERAL ORLANDO M. POE	5,057	3,839	470.0	50.0	29.0	1900	Cleveland, Ohio	Duluth, Minn.
80531		Sl.	GENESSEE	201	149	96.0	20.7	11.4	1860	Port Richmond, N. Y.	Port, Amboy, N. J.
80510	K O M T	Sl. p.	GENESSEE	212	151	110.0	27.7	13.7	1860	Elizabeth, N. J.	Protestant, N. Y.
80485		Sl.	George Hughes	295	205	141.3	25.0	11.5	1899	New Brunswick, N. J.	Port, Amboy, N. J.
80440	K M S Q	Sl.	GEORGE LOOMIS	691	401	175.0	27.4	10.5	1895	San Francisco, Cal.	San Francisco, Cal.
80407		Sl. ship.	GEORGE STEPHENSON	4,583	3,502	467.4	49.3	24.8	1890	West Bay City, Mich.	Duluth, Minn.
80418		Sl.	GEORGE T. HARTSLIT	3,265	3,151	352.0	44.2	22.3	1890	Chicago, Ill.	Detroit, Mich.
80403		Sl.	GEORGE H. CORLISS	3,556	3,124	352.0	44.2	22.3	1890	do	Duluth, Minn.
80507		Sl.	GEORGE J. GOULD	2,237	1,790	295.0	40.0	25.0	1891	Buffalo, N. Y.	Detroit, Mich.
80490		Sl.	GEORGE N. ORR	2,742	2,290	320.0	42.2	21.8	1890	Chicago, Ill.	Duluth, Minn.
85180	J T H W	Sl.	George W. Clyde	1,818	1,511	250.0	35.0	19.2	1872	Philadelphia, Pa.	New York, N. Y.
85421	J P H Y	Sl. ship.	George W. Elder	1,509	1,211	250.0	34.5	21.0	1874	Chester, Pa.	Portland, Ore.
76905	K H Q W	Sl.	George W. Kelly	183	141	104.0	24.1	10.9	1878	Glasgow, Scotland	New Orleans, La.
80105		Sl.	Geo. W. Washburn	208	240	124.0	26.0	11.8	1890	Newburgh, N. Y.	Albany, N. Y.
80540		Sl.	GEORGETOWNS	1,378	910	243.0	30.2	15.3	1900	Buffalo, N. Y.	Buffalo, N. Y.
85001		Sl.	Georpha	1,740	1,468	280.0	40.0	17.0	1887	Wilmington, Del.	Baltimore, Md.
80104		Sl.	Georgeta	57	57	120.0	18.0	6.5	1892	Jeffersonville, Ind.	New Orleans, La.
135570		Sl.	GEOFF	70	35	97.0	15.0	6.0	1862	New York, N. Y.	Apalachicola, Fla.
80122		Sl.	GRIMAN	2,018	1,875	200.2	40.4	21.1	1890	Cleveland, Ohio	New York, N. Y.
80129		Sl.	GRIMANIA	71	30	75.6	17.5	8.1	1492	Sparrows Point, Md.	New York, N. Y.
80417		Sl.	GRITSPRING	257	61	158.0	20.0	18.0	1894	Wilmington, Del.	Philadelphia, Pa.
80550		Sl.	GRITSPRING	1,821	2,067	350.0	50.0	28.0	1901	West Bay City, Mich.	Sandusky, Ohio.
85705		Sl.	GRITSPRING	110	75	92.0	20.0	9.8	1881	Camden, N. J.	Philadelphia, Pa.
8718		Sl.	Gladys	24	12	90.0	13.0	6.2	1871	Philadelphia, Pa.	Do.
10064		Sl.	Glen Iris	11	0	58.7	19.5	7.1	1863	Buffalo, N. Y.	New York, N. Y.

(Composite.)

LIST OF IRON AND STEEL VESSELS OF THE UNITED STATES—Continued.

Official No.	Signal letters	Rig or class	Name of vessel	Gross tonnage	Net tonnage	Length	Breadth	Depth	W. h. e. built	Where built	Home port (where permanent document issues)
						Feet.	Feet.	Feet.			
8659	K. I. C.	St. s.	GLOUCESTER	2,541	1,976	272.7	12.0	16.0	1891	Sparrows Point, Md.	Baltimore, Md.
8659		Barge	GOLD STANDARD	222	222	88.4	25.2	11.0	1895	Sault Ste. Marie, Mich.	Buffalo, N. Y.
8659		St. y.	Gopher	98	50	84.5	22.6	4.5	1895	Jacksonville, Fla.	Philadelphia, Pa.
8659		Slp. y.	Gosson	18	17	48.4	12.0	8.8	1899	Boston, Mass.	Boston, Mass.
8659		Sl. p.	Gonalsboro	109	409	206.0	62.4	9.0	1863	St. Louis, Mo.	New York, N. Y.
8659	K. P. L. G.	Sl. ship	GOVERNOR DUNLAP	3,850	2,850	298.9	60.8	17.8	1869	Chester, Pa.	Portland, Me.
8659		Sch.	Grace Grummond	205	195	130.6	21.8	9.0	1856	Philadelphia, Pa.	Milwaukee, Wis.
8659		Sl. s.	Grandon	47	33	59.7	16.5	7.2	1891	Toledo, Ohio	Sandusky, Ohio
8659		Sl. s.	Gratitude	214	156	131.8	20.0	7.0	1880	Philadelphia, Pa.	Baltimore, Md.
8659		Sl. s.	GRIFIAN	2,348	1,876	296.2	40.4	21.1	1891	Cleveland, Ohio	Cleveland, Ohio
8659	K. P. S. F.	Sl. s.	GRIFIAN	2,327	1,894	293.3	42.0	19.0	1900	Wilmington, Del.	Boston, Mass.
8659		Sl. s.	Greyhound	9	0	69.0	7.0	3.0	1899	Louisville, Ky.	Memphis, Tenn.
8659		Sl. s.	Gulf Stream	1,879	1,528	209.0	38.2	19.9	1891	Cleveland, Ohio	Duluth, Minn.
8659	H. J. M. F.	Sl. ship	Gulf Stream	998	708	218.0	30.0	13.1	1891	New York, N. Y.	Philadelphia, Pa.
8659	J. L. R. B.	Sl. p.	Gusdo	958	576	221.6	33.8	10.8	1872	Wilmington, Del.	New Orleans, La.
8659	J. W. B. H.	Sl. ship	Guyardotte	2,050	1,651	297.0	40.5	19.4	1882	Chester, Pa.	New York, N. Y.
8659		Sl. s.	GWYNEED	116	78	88.2	19.9	10.2	1898	Philadelphia, Pa.	Philadelphia, Pa.
8659	K. P. D. I.	Sl. s.	GYPSON KESU	592	211	151.0	29.5	10.6	1899	Port Richmond, N. Y.	New York, N. Y.
III.											
8659		Sl. s.	H. EWING	62	42	70.6	16.5	8.7	1901	Ferryburg, Mich.	Milwaukee, Wis.
8659		Sl. p.	H. R. PLANT	189	79	125.6	21.7	7.4	1899	Jacksonville, Fla.	New Haven, Conn.
8659		Sl. s.	H. C. FURCK	4,715	3,159	416.0	50.0	24.0	1892	Cleveland, Ohio	Cleveland, Ohio
8659	K. C. M. V.	Sl. ship	H. F. DIMOCK	2,525	1,789	271.8	41.0	19.2	1884	Philadelphia, Pa.	Boston, Mass.
8659		Sl. s.	H. G. TASTAL	61	40	94.0	18.1	8.7	1872	do	Plattsburg, N. Y.
8659		Sl. s.	H. J. JEWELL	61	40	94.0	18.1	8.7	1872	do	Buffalo, N. Y.
8659		Sl. s.	H. J. FURCK	60	41	70.9	16.6	7.0	1899	Wilmington, Del.	Albany, N. Y.
8659	K. H. C. D.	Sl. ship	H. M. WILNEY	2,109	1,790	271.8	43.0	19.2	1890	Philadelphia, Pa.	Boston, Mass.
8659		Sl. s.	H. M. C. SMITH	98	40	81.5	19.5	8.0	1891	Camden, N. J.	Savannah, Ga.
8659		Sl. s.	HAMBURG	1,206	833	219.2	40.2	19.7	1891	Newburgh, N. Y.	New York, N. Y.
8659		Sl. s.	HAMILTON	341	300	141.1	25.2	6.6	1894	Wilmington, Del.	Baltimore, Md.
8659	K. N. W. F.	Sl. ship	HAMILTON	3,127	2,025	305.8	42.0	17.0	1899	Chester, Pa.	New York, N. Y.
8659		Sl. p.	HAMILTON	580	316	181.7	29.5	10.1	1911	Elizabeth, N. J.	do
8659		Sl. s.	HAMILTON	150	268	150.0	25.0	12.0	1896	Wilmington, Del.	do
8659		Sl. s.	HARBINGER	54	39	115.2	19.6	4.2	1899	Baltimore, Md.	Edenport, N. C.
8659		Sl. s.	HARBOR	2,299	1,858	298.0	41.0	22.7	1898	Wyandotte, Mich.	Duluth, Minn.
8659		Sl. s.	HARBOR	58	27	62.1	16.3	7.5	1891	Salem, Mass.	Boston, Mass.
8659	J. P. C. S.	Sl. ship	HARTLEPOOL	1,253	910	248.4	37.1	18.1	1874	Philadelphia, Pa.	Philadelphia, Pa.
8659		Sl. s.	HARRISBURG	235	91	88.0	22.0	12.2	1900	Wilmington, Del.	Wilmington, Del.
8659	K. P. Q. L.	Sl. s.	HARRY LUCKENBACH	2,798	1,790	299.9	40.0	24.5	1891	West Hartlepool, England	New York, N. Y.
8659		Sl. p.	HARRY RANDALL	499	418	170.0	29.4	8.2	1875	Camden, N. J.	Washington, D. C.
8659		Sl. p.	HARRY SCHUBERT, Jr.	31	17	57.9	14.9	6.6	1898	Philadelphia, Pa.	Philadelphia, Pa.
8659		Sl. p.	HARRY B. HOLLERS	1,049	642	199.5	37.3	14.2	1901	Newburgh, N. Y.	New York, N. Y.
8659		Sl. s.	HARRY M. WALL	60	39	65.4	19.6	7.7	1892	Philadelphia, Pa.	Philadelphia, Pa.
8659		Sl. s.	HARVARD	1,488	1,012	241.3	45.7	12.5	1899	Baltimore, Md.	Hartford, Conn.
8659		Sl. s.	HARVARD	6,951	4,691	491.0	59.2	29.5	1900	Wyandotte, Mich.	Duluth, Minn.
8659		Sl. s.	HARVEY D. GOODWIN	156	78	78.8	23.3	11.0	1898	Buffalo, N. Y.	Cleveland, Ohio
8659		Sl. s.	HARVEY H. BROWN	2,673	1,874	351.1	40.8	21.6	1894	Wyandotte, Mich.	Detroit, Mich.
8659	K. N. I. A.	Sl. ship	HAYANA	5,647	4,193	699.0	69.6	19.9	1898	Philadelphia, Pa.	New York, N. Y.
8659		Sl. s.	HAYEN BELLE	106	82	114.5	21.2	5.0	1895	do	do
8659	K. Q. M. W.	Sl. s.	HAWAIIAN	5,597	4,694	498.8	51.1	30.3	1900	Chester, Pa.	do
8659	K. P. N. Y.	Sl. s.	Hector	2,729	1,851	392.2	48.3	20.2	1893	Newcastle, England	Boston, Mass.
8659		Sl. p.	Helen	650	471	160.0	28.0	7.3	1871	Wilmington, Del.	Baltimore, Md.
8659		Sl. p.	HELEN BARBER	1,582	1,582	235.0	39.0	22.6	1891	Glasgow, Scotland	Boston, Mass.
8659	K. P. W. S.	Sl. ship	HELENE	618	602	170.0	39.8	14.8	1897	San Francisco, Cal.	Honolulu, H. I.
8659	K. P. W. T.	Sl. s.	HENRICKS, HOLDEN	4,444	3,091	408.4	50.0	24.3	1898	Cleveland, Ohio	Cleveland, Ohio
8659		Sl. s.	HENRY COLL	101	1,571	120.0	42.9	25.0	1892	Superior, Wis.	Duluth, Minn.
8659		Sl. s.	HENRY A. HARRIS	48	33	70.0	17.0	5.7	1896	Newburgh, N. Y.	Albany, N. Y.
8659		Sl. s.	HENRY O. HAAKSTICK	226	154	115.0	22.9	10.0	1897	Jeffersonville, Ind.	St. Louis, Mo.
8659	H. K. F. J.	Sl. s.	HENRY L. GAY	101	325	165.0	24.0	7.9	1875	Philadelphia, Pa.	Philadelphia, Pa.
8659		Sl. s.	HENRY W. OLIVER	4,009	3,617	441.0	50.0	24.0	1899	Lorain, Ohio	Cleveland, Ohio
8659	J. H. R. W.	Sl. s.	Heracles	765	737	290.4	37.0	11.5	1870	Chester, Pa.	Philadelphia, Pa.
8659	J. V. M. K.	Sl. s.	Heracles	155	86	108.0	22.0	10.0	1890	Camden, N. J.	Baltimore, Md.
8659	K. D. P. V.	Sl. ship	Herman White	2,625	1,768	271.8	41.6	19.2	1897	Philadelphia, Pa.	Boston, Mass.
8659		Sl. s.	Herman	199	199	176.0	19.2	7.0	1882	Glasgow, Scotland	Middle, Ala.
8659		Sl. p.	HAWATHA	119	149	147.1	21.1	11.4	1897	New York, N. Y.	Cincinnati, Ohio
8659	K. N. R. S.	Sl. y.	HEDGECOCK	184	145	105.0	26.0	19.6	1897	Wilmington, Del.	Newport, R. I.
8659	K. N. D. B.	Sl. s.	HEDGECOCK	1,027	976	190.2	31.0	20.2	1893	Sunderland, England	San Francisco, Cal.
8659	K. P. W. V.	Bk.	Hedaya	90	45	85.3	19.0	5.4	1893	Philadelphia, Pa.	Newport News, Va.
8659		Sl. s.	Hedon	91	654	280.0	35.5	12.8	1881	Newburgh, N. Y.	New York, N. Y.
8659		Sl. p.	Hedon	31	15	52.0	15.2	6.6	1894	do	Jacksonville, Fla.
8659		Sl. s.	Hedon	31	15	52.0	15.2	6.6	1894	do	New York, N. Y.
8659	K. D. T. G.	Sl. s.	Homer Randall	1,181	823	226.0	32.5	11.8	1887	do	New York, N. Y.
8659		Sl. s.	Honey Brook	371	186	126.2	29.0	15.2	1892	Philadelphia, Pa.	do
8659	K. Q. H. C.	Sl. s.	HOSODUTSU	982	958	196.0	42.8	17.1	1899	Port Glasgow, Scotland	San Francisco, Cal.

1 Composite

LIST OF IRON AND STEEL VESSELS OF THE UNITED STATES—Continued.

Official No.	Signal let-ter	Rig or class	Name of vessel	Gross tonnage	Net tonnage	Length	Breadth	Depth	W. beam	Where built	Home port (where permanent document issued).
95800		St. p.	Hopalong	854	626	107.6	35.3	13.1	1885	Newburgh, N. Y.	New York, N. Y.
96401	K. N. J. L.	St. ship	HORATIO HALL	3,187	2,007	590.8	40.0	17.2	1898	Chester, Pa.	Portland, Me.
96408	K. M. H. N.	St. ship	HOWARD	2,551	1,757	570.0	42.0	16.0	1897	Wilmington, Del.	Baltimore, Md.
96524		St. s.	HOWARD L. SHAW	4,901	3,802	135.5	61.5	28.0	1900	Wyandotte, Mich.	Port Huron, Mich.
95000	J. P. R. K.	St. ship	Hudson	1,872	1,309	287.6	34.0	23.0	1874	Wilmington, Del.	Baltimore, Md.
95953		St. s.	Hudson	2,204	1,853	288.0	41.0	22.7	1888	Wyandotte, Mich.	Buffalo, N. Y.
96425		St. s.	Hudson	1,915	1,302	288.0	42.0	22.2	1898	Lorain, Ohio	Cleveland, Ohio
96503	K. P. V. W.	St. s.	HYADES	3,753	2,912	511.5	47.0	25.0	1900	Sparrows Point, Md.	Boston, Mass.
95600		St. s.	Hyala	47	23	68.0	10.0	7.0	1884	Philadelphia, Pa.	Galveston, Tex.
I.											
115947		St. s.	I. W. Durham	54	22	68.5	13.5	7.0	1872	Philadelphia, Pa.	Philadelphia, Pa.
100589		St. s.	I. W. NICHOLAS	2,021	1,857	528.3	42.0	21.0	1914	Cleveland, Ohio	Cleveland, Ohio
14154		Barge	Iandbo	268	272	125.0	22.5	7.0	1854	Wilmington, Del.	Trenton, N. J.
12493		St. s.	Iba	70	19	61.0	11.7	5.0	1870	Philadelphia, Pa.	Charleston, S. C.
100281		St. p.	Iba	705	503	190.0	51.0	9.8	1881	Wilmington, Del.	Baltimore, Md.
100681		St. p.	Idalia	201	111	151.0	20.0	11.2	1893	Chester, Pa.	Boston, Mass.
100451		St. p.	Ida Patton	24	13	74.8	11.8	4.0	1884	Dubuque, Iowa	St. Louis, Mo.
100491		St. p.	Idéal	29	13	54.7	14.2	3.4	1891	Cleveland, Ohio	Cleveland, Ohio
100735	K. Q. W. M.	St. p.	Idlet	122	89	102.2	22.5	12.3	1901	South Boston, Mass.	New York, N. Y.
85505		St. p.	Idlewild	91	284	188.0	26.0	7.4	1870	Wyandotte, Mich.	Port Huron, Mich.
100514		City	Idlerin	28	29	50.0	12.6	9.0	1892	South Boston, Mass.	Southern, R. I.
100689		St. s.	Idisobis	2,422	1,468	325.0	40.0	21.7	1899	Chicago, Ill.	Duluth, Minn.
100231		St. s.	Idra	103	61	92.6	20.0	9.5	1879	do	Brunswick, Ga.
100732	K. Q. V. B.	St. p.	Idpendence	149	140	111.7	23.8	9.5	1901	East Boston, Mass.	Boston, Mass.
100698		St. s.	Idulla	1,239	912	310.0	52.6	14.0	1871	Buffalo, N. Y.	Erie, Pa.
110495	K. G. A. F.	St. ship	Idullan	7,110	1,424	597.0	38.0	28.0	1890	Wilmington, Del.	Wilmington, Mass.
100680	J. M. T. K.	St. ship	Iduliana	6,035	2,591	543.0	43.0	21.0	1873	Philadelphia, Pa.	New York, N. Y.
100010		St. s.	Idumac	59	50	74.0	18.0	10.0	1890	Boston, Mass.	New London, Conn.
100462	R. G. T. W.	St. s.	Idunational	400	260	130.0	27.0	10.2	1890	Philadelphia, Pa.	Philadelphia, Pa.
100552	K. I. P. T.	St. s.	Idunphid	149	130	143.3	20.0	17.8	1891	do	Philadelphia, Pa.
100410		St. s.	Ira H. OWEN	1,754	1,497	592.0	39.0	19.0	1887	Cleveland, Ohio	Port Huron, Mich.
100423		St. s.	Ira M. HOLMES	70	38	78.0	18.0	9.2	1881	Camden, N. J.	Albany, N. Y.
100720	K. Q. T. H.	St. p.	Irynp	109	113	143.4	18.0	10.0	1901	New York, N. Y.	New York, N. Y.
100295		St. s.	Iris	95	32	75.9	18.0	7.0	1881	Camden, N. J.	Brunswick, Ga.
76682	K. D. N. T.	St. s.	Iroquois	62	28	88.0	21.0	11.0	1889	Wilmington, Del.	Philadelphia, Pa.
100438	K. Q. C. N.	St. ship	Iroquois	2,943	2,230	276.0	46.0	19.0	1898	Philadelphia, Pa.	New York, N. Y.
100730		St. s.	Iroquois	1,169	785	214.0	34.4	21.2	1901	Toledo, Ohio	Toledo, Ohio
100707		St. s.	ISABEL L. EDWARDS	5,066	1,431	478.0	52.6	25.2	1900	West Bay City, Mich.	Duluth, Minn.
100651		St. s.	ISABELLA T. DOMESTY	113	77	85.0	19.0	9.8	1898	Baltimore, Md.	Philadelphia, Pa.
100650		St. s.	Isis	501	492	140.0	32.0	10.0	1893	Camden, N. J.	New York, N. Y.
100535		St. s.	Islay	26	11	60.6	13.0	5.0	1892	Superior, Wis.	Marquette, Mich.
92415	K. J. P. D.	St. p.	Islet	25	23	52.9	11.5	9.0	1891	South Boston, Mass.	New York, N. Y.
105182		Barge	Israel W. Durham	329	321	137.0	28.0	9.3	1872	Camden, N. J.	Philadelphia, Pa.
90297	J. K. I. D.	St. s.	Israhel	1,410	985	331.0	57.8	14.2	1871	Wilmington, Del.	Baltimore, Md.
100141		St. s.	Ivanhoe	35	17	60.9	15.4	6.4	1875	Philadelphia, Pa.	Charleston, S. C.
100140		St. s.	Ivanhoe	94	47	85.3	19.0	9.4	1883	do	Philadelphia, Pa.
100911	K. S. F. B.	St. s.	IZABAI	293	157	102.0	22.5	11.0	1897	San Francisco, Cal.	New York, N. Y.
J.											
90111		St. s.	J. M. ALGER	20	19	48.0	13.0	5.0	1869	Philadelphia, Pa.	Philadelphia, Pa.
77401	K. Q. T. B.	Bk. h.	J. C. PINGET	1,002	1,007	210.5	31.1	19.2	1874	Sunderland, England	San Francisco, Cal.
77418		St. s.	J. G. ROSE	77	67	68.1	19.0	8.0	1900	Newburgh, N. Y.	Albany, N. Y.
75082		St. s.	J. G. WILHELM	114	57	108.8	29.5	8.8	1872	Philadelphia, Pa.	Phittsburg, N. Y.
75753		St. s.	J. H. DYCKEN	1,018	1,312	243.3	37.0	19.4	1885	Cleveland, Ohio	Cleveland, Ohio
70884		St. s.	J. H. WARD	1,804	1,502	505.0	38.1	19.1	1890	do	do
10117		St. s.	J. I. PUSEY	47	24	70.2	16.2	7.7	1857	Wilmington, Del.	New York, N. Y.
77198		St. s.	J. R. SPRANKIE	41	21	58.7	10.2	7.5	1894	Cleveland, Ohio	Cleveland, Ohio
77467		St. s.	J. T. HUTCHINSON	3,334	2,389	310.0	48.0	28.0	1901	do	do
100315		St. s.	J. S. W. HOLLON	92	31	98.7	10.6	7.4	1892	Philadelphia, Pa.	Philadelphia, Pa.
77600	K. P. F. N.	St. s.	J. B. KING & Co. No. 19	1,109	1,110	208.3	34.0	19.0	1899	Port Richmond, N. Y.	New York, N. Y.
77387	K. P. I. D.	St. s.	J. B. KING & Co. No. 20	1,170	1,110	200.3	35.0	19.0	1899	do	do
77090	K. P. M. G.	St. s.	J. B. KING & Co. No. 21	1,160	1,111	206.3	35.2	19.0	1899	do	do
77211		St. p.	Jack Osborn	125	125	120.0	30.0	7.0	1890	Cincinnati, Ohio	Evansville, Ind.
76921	K. H. W. J.	St. p.	Jack Paulsch	95	48	82.0	19.0	9.0	1890	Philadelphia, Pa.	Savannah, Ga.
76399		St. p.	Jamoka	45	39	143.0	32.0	8.8	1882	Wilmington, Del.	New York, N. Y.
77414		St. s.	JAMES BATTLE	108	121	110.0	25.2	17.0	1900	Wyandotte, Mich.	Detroit, Mich.
77415		St. p.	JAMES DIRTRICK	25	18	50.0	19.0	2.3	1898	Elizabeth, N. J.	St. Michael, Alaska
77511		St. h.	JAMES NANNYH	3,422	3,102	95.5	47.8	21.2	1896	West Bay City, Mich.	Duluth, Minn.
77230		St. s.	JAMES WATT	4,080	3,105	495.0	48.0	23.5	1896	Cleveland, Ohio	do
76594		St. s.	J. C. McCaulley	92	48	82.7	19.8	9.4	1887	Camden, N. J.	Philadelphia, Pa.
77019		St. s.	JAMES B. COLGATE	1,713	1,118	98.0	33.0	24.0	1892	West Superior, Wis.	Duluth, Minn.
80007		St. s.	JAMES B. FADS	3,746	2,970	490.5	42.8	24.3	1894	Cleveland, Ohio	do

Composite

LIST OF IRON AND STEEL VESSELS OF THE UNITED STATES—Continued.

Official No.	Signal let- ters.	Rig or class.	Name of vessel.	Gross tonnage.	Net tonnage.	Length.	Breadth.	Depth.	When built.	Where built.	Home port (where permanent docu- ment issued).
						Feet.	Feet.	Feet.			
81371		St. s.	JAMES B. NELSON	2,234	1,571	329 0	42 0	25 0	1897	Superior, Wis.	Duluth, Minn.
75851		St. s.	James J. Logan	34	17	52 3	14 8	6 8	1889	Newburgh, N. Y.	Albany, N. Y.
75869		St. s.	James M. Waldoury	412	308	114 0	32 4	9 5	1878	Wilmington, Del.	New York, N. Y.
77409		St. s.	JAMES J. HILL	6,425	4,578	478 0	52 0	30 0	1909	Lorain, Ohio	Duluth, Minn.
77414	K. Q. H. S.	St. s.	JAMES S. WHITNEY	2,707	1,928	378 5	41 0	29 0	1900	Wilmington, Del.	Boston, Mass.
77442		St. s.	JAMES V. LOCKWOOD	390	309	105 4	35 0	4 5	1898	McKees Rocks, Pa.	St. Louis, Mo.
77457	K. L. V. J.	St. s.	JAMESTOWN	2,838	2,128	299 6	40 0	18 8	1894	Chester, Pa.	New York, N. Y.
77459		St. s.	JAMIE	12	8	45 8	9 7	5 2	1894	Jacksonville, Fla.	Jacksonville, Fla.
78504		St. s.	Japlo	17	8	48 2	10 5	4 4	1885	Buffalo, N. Y.	Georgetown, S. C.
15323		St. s.	Japan	1,240	932	210 0	32 0	11 0	1871	do	Erle, Pa.
76899	K. N. V. I.	St. s.	JATHMIL	110	70	118 0	18 7	11 2	1889	East Boston, Mass.	New York, N. Y.
76769		St. s.	Jeanne Hopkins	9	5	45 0	6 4	4 1	1887	Dubuque, Iowa	Mumfords, Tenn.
77350	K. P. C. M.	St. s.	JERKSON	4,127	2,925	395 8	42 0	17 0	1899	Chester, Pa.	New York, N. Y.
77359		St. s.	JESSE W. HALL	16	9	70 0	15 0	3 0	1898	St. Michael, Alaska	St. Michael, Alaska
77362		St. s.	JESSE SPALDING	1,047	858	229 0	18 0	14 0	1878	Camden, N. J.	New Orleans, La.
77363		St. s.	Jessie	118	61	92 0	21 1	9 0	1872	West Bay City, Mich.	Chicago, Ill.
77365		St. s.	Joanna	113	102	112 0	21 0	7 1	1881	Hoboken, N. J.	North Amboy, N. J.
75783		St. s.	Joe Swan	27	27	75 0	16 0	0 5	1871	Harcenhook, Pa.	Newark, N. J.
75787	K. Q. B. H.	St. s.	John Law	2,842	2,700	312 9	48 1	25 0	1892	Fittsburg, Pa.	Pittsburg, Pa.
75791		St. s.	JOHN ENOLES	1,022	843	180 4	37 3	11 2	1901	Glasgow, Scotland	San Francisco, Cal.
75792		St. s.	JOHN ERICSSON	3,200	2,378	390 0	40 0	27 0	1895	Newburgh, N. Y.	New York, N. Y.
77408		St. s.	JOHN FRITZ	4,893	4,441	430 0	50 0	24 0	1898	Superior, Wis.	Duluth, Minn.
19631		Barge.	John Neilson	344	327	178 0	28 5	8 7	1849	West Bay City, Mich.	Do
77100		St. s.	John Reese	67	28	65 2	17 0	8 8	1894	Philadelphia, Pa.	New York, N. Y.
77128		St. s.	JOHN SSKATON	5,049	4,725	458 0	50 1	25 0	1879	Philadelphia, Pa.	Philadelphia, Pa.
10631		St. s.	John Stevens	1,380	1,292	237 0	35 7	10 4	1845	West Superior, Wis.	Duluth, Minn.
77110		St. s.	JOHN A. ROEHLING	4,091	4,447	430 0	50 0	24 0	1898	Hoboken, N. J.	New York, N. Y.
14379		St. s.	John A. Water	592	550	211 8	27 8	9 0	1857	Wilmington, Del.	Duluth, Minn.
77047		St. s.	JOHN B. KELFUM, 2d	908	770	193 4	40 5	11 0	1892	Toledo, Ohio	Philadelphia, Pa.
77173		St. s.	JOHN B. TRIVOR	1,713	1,318	308 0	38 0	24 0	1895	West Superior, Wis.	Port Huron, Mich.
76076		St. s.	John F. Taylor	228	154	109 0	22 0	7 0	1879	Philadelphia, Pa.	Duluth, Minn.
76817		St. s.	JOHN F. SMITH	215	142	126 0	24 0	9 0	1890	Wilmington, Del.	New York, N. Y.
76942		St. s.	JOHN G. MCCULLOUGH	1,500	1,097	200 4	45 0	14 5	1891	Philadelphia, Pa.	Philadelphia, Pa.
76958		St. s.	JOHN H. BRUCE KRUDER	394	325	111 0	27 3	11 5	1889	Newburgh, N. Y.	Do
77184	K. M. W. D.	St. s.	JOHN H. ESTEL	243	121	117 9	23 0	15 0	1894	Newport News, Va.	Savannah, Ga.
77194		St. s.	JOHN J. ALBRIGHT	4,805	3,298	418 0	51 0	28 0	1901	Cleveland, Ohio	Cleveland, Ohio
77154		St. s.	JOHN J. BAGAN	26	19	45 8	13 8	6 7	1894	Philadelphia, Pa.	Philadelphia, Pa.
77179		St. s.	JOHN J. McWILLIAMS	4,400	2,808	352 0	44 8	22 8	1895	West Bay City, Mich.	Port Huron, Mich.
76940		St. s.	John I. Brady	118	69	99 8	21 0	9 4	1891	Baltimore, Md.	Chicago, Ill.
77388		St. s.	JOHN I. BRADY	72	49	72 9	17 0	8 1	1897	Philadelphia, Pa.	Philadelphia, Pa.
77110		St. s.	JOHN K. COWEN	190	100	105 0	21 5	10 3	1899	Baltimore, Md.	Baltimore, Md.
76754		St. s.	John M. Cole	118	217	130 0	26 0	6 0	1889	Charleston, S. C.	Georgetown, S. C.
14147		St. s.	John S. Shriver	291	228	148 1	22 9	8 0	1857	Wilmington, Del.	Philadelphia, Pa.
17028		St. s.	John W. Garrett	594	113	155 0	24 0	8 7	1897	do	do
76991		St. s.	John W. Garrett	1,343	1,270	351 0	41 0	11 5	1897	do	New York, N. Y.
77107		St. s.	JOHN W. GATE	6,946	4,110	478 0	62 0	30 0	1900	Lorain, Ohio	Duluth, Minn.
76996		St. s.	JOHN W. MOORE	1,961	1,089	249 0	40 6	21 0	1890	Toledo, Ohio	Cleveland, Ohio
60256		Barge.	JOHN SCOTT RUSSELL	1,102	1,132	251 0	38 1	18 8	1889	Duluth, Minn.	Duluth, Minn.
77450		St. s.	JOHNS TOWN	225	91	88 0	22 0	12 2	1900	Wilmington, Del.	Wilmington, Del.
77453		St. s.	JOSEPH	1,921	1,596	294 0	38 2	19 8	1890	Cleveland, Ohio	Duluth, Minn.
76973		St. s.	Joseph	607	483	199 0	31 1	9 0	1885	Wilmington, Del.	Baltimore, Md.
75771		St. s.	Joseph Stickney	134	67	91 3	21 3	10 8	1877	Philadelphia, Pa.	North Amboy, N. J.
77284		St. s.	JOSEPH L. DONOHUE	901	688	174 4	38 0	13 0	1898	Chester, Pa.	New York, N. Y.
76977	K. H. J. F.	St. s.	JOSEPH L. COLBY	1,245	914	285 0	36 0	22 0	1890	Superior, Wis.	Duluth, Minn.
76136	J. T. R. D.	St. s.	Josephine	185	301	120 3	34 0	10 5	1880	Philadelphia, Pa.	Philadelphia, Pa.
77285	K. P. O. M.	St. s.	JOSEPHINE	974	557	215 0	30 2	16 0	1899	do	do
76770		St. s.	Josephus Lincoln	71	71	95 0	25 0	9 0	1875	Bordentown, N. J.	Do
76942		St. s.	JOSE	109	63	103 0	21 3	5 8	1891	Dubuque, Iowa	New Orleans, La.
60124	K. M. P. V.	St. s.	JOY PATTON	109	74	118 6	16 6	9 3	1896	Baltimore, Md.	Mumfords, Tenn.
77193	K. L. R. V.	St. s.	Juanita	190	97	104 1	22 8	8 5	1891	Boston, Mass.	Boston, Mass.
13427	H. L. Q. P.	St. s.	JUNIPER	1,244	1,218	298 5	34 8	16 0	1890	do	Philadelphia, Pa.
77574	K. N. F. H.	St. s.	JUNIPER	2,651	1,767	270 0	42 0	16 0	1897	Wilmington, Del.	Baltimore, Md.
77872		St. s.	Juno	82	31	81 0	17 5	7 8	1878	Camden, N. J.	Savannah, Ga.
76924		St. s.	Juno	84	42	78 5	18 1	9 3	1878	do	Philadelphia, Pa.
76917		St. s.	Juno	80	49	83 5	18 4	8 5	1879	Philadelphia, Pa.	New Orleans, La.
77458		St. s.	JUPITER	3,719	2,709	346 0	48 0	28 0	1901	Lorain, Ohio	Cleveland, Ohio.
K.											
181136	K. I. Q. C.	Bk.	KAIULANI	1,570	1,430	325 7	42 1	20 0	1899	Bath, Me.	San Francisco, Cal.
181107	K. N. L. P.	St. y.	Kaleda	70	47	90 4	15 4	8 3	1898	Boston, Mass.	Baltimore, Md.
181059		St. s.	KALIDA	9	7	47 9	9 3	3 0	1892	Geneva, Ohio	Evansville, Ind.
181121	K. P. D. W.	St. y.	KANAWHA	475	323	208 4	24 4	14 8	1899	New York, N. Y.	New York, N. Y.
11488	K. G. R. V.	St. s.	Kanana City	3,079	2,163	327 0	45 0	18 8	1899	Chester, Pa.	Savannah, Ga.

[Composite.

] Whaleback.

LIST OF IRON AND STEEL VESSELS OF THE UNITED STATES—Continued.

Official No.	Signal letters	Rig or class	Name of vessel	Gross tonnage	Net tonnage	Length.			Depth.	When built	Where built	Home port (where permanent license)
						Feet.	Feet.	Feet.				
181078		St. s.	KATAHDIN	1,080	1,193	230 1	38.0	14.0	1895	West Bay City, Mich.	Port Huron, Mich.	
181090		St. s.	KATE	39	15	45 0	14.0	5.8	1898	Newburgh, N. Y.	New York, N. Y.	
181110		St. p.	KATE ADAMS	595	585	240 0	10.0	6.0	1898	Jeffersonville, Ind.	Memphis, Tenn.	
101077		St. s.	KATHARINE T. WILBUR	64	57	68 2	17.3	7.5	1895	Buffalo, N. Y.	Oswego, N. Y.	
14173	K. G. H. M.	St. h. y.	KATRINA	62	59	73 0	20.1	10.3	1888	City Island, N. Y.	New York, N. Y.	
181081		St. s.	KEARVORE	3,092	2,721	328 0	41.2	23.0	1894	Chicago, Ill.	Cleveland, Ohio.	
14494	K. G. W. H.	St. p.	KENILWORTH	2,293	2,146	300 2	43.1	24.2	1887	Port Glasgow, Scotland.	New York, N. Y.	
181178	K. Q. T. W.	St. s.	KENNESIC	2,183	1,911	243 6	42 2	24.0	1891	Port Huron, Mich.	Marquette, Mich.	
181119	K. S. W. B.	St. s. ship	KENSHAW	2,569	1,767	274 0	43.0	16.2	1899	Wilmington, Del.	Baltimore, Md.	
181044		St. s.	KENTON	54	54	82 0	19.0	11.5	1891	Buffalo, N. Y.	Marquette, Mich.	
181157	K. Q. B. P.	St. s. p.	KINOH	975	771	195 0	33.0	16.0	1893	Philadelphia, Pa.	Baltimore, Md.	
14420	K. B. Q. V.	St. p.	Kingston	1,064	811	193 5	36.0	14.3	1883	Newburgh, N. Y.	Honolulu, H. I.	
181125		St. y.	KINSEY	146	71	117.0	18.5	11.0	1899	Wilmington, Del.	New York, N. Y.	
14289	J. S. P. L.	St. s. ship	Kirk Ketchikan	1,042	1,139	291 5	31.5	22.0	1873	do	do	
181149	K. P. S. M.	St. s.	KYRIAK	1,461	610	290.2	35.5	16.0	1899	Portland, Oreg.	San Francisco, Cal.	
L.												
141421		St. s.	L. C. WATTO	4,241	3,780	387 3	48.0	24.8	1896	West Bay City, Mich.	Detroit, Mich.	
141349		St. p.	L. E. PATTON	97	62	128 0	24.5	4.5	1894	Dubuque, Iowa	Memphis, Tenn.	
141320		St. s.	L. P. SMITH	73	38	67.0	18.2	9.1	1894	Cleveland, Ohio	Cleveland, Ohio.	
141584		St. p.	L. S. THORNE	1,217	1,217	394 0	57.0	7.3	1898	Dubuque, Iowa	New York, N. Y.	
141419		St. s.	Lackawanna	2,015	1,595	280.0	35.6	12.2	1893	Newburgh, N. Y.	do	
10950	K. Q. J. D.	St. s.	Lackawanna	2,015	1,595	280.0	35.2	21.9	1893	Cleveland, Ohio	Duluth, Minn.	
111875	K. Q. J. R.	St. s.	LACKAWANNA	5,310	251	437.1	26.0	14.7	1893	Camden, N. J.	New York, N. Y.	
111057		St. s. ship	LAFAYETTE	5,113	3,825	454.0	50.0	28.5	1893	Lorain, Ohio	Duluth, Minn.	
141432		St. s. ship	LAGONIA	3,647	1,017	375.6	45.8	23.3	1896	West Bay City, Mich.	Cleveland, Ohio.	
141440	K. M. T. B.	St. s.	LA GRANGE, DUROUSE	5,017	3,990	380.0	47.8	15.0	1899	Newport News, Va.	New Haven, Conn.	
111717		St. s. ship	LAKE SIDNEY	877	2,807	283.0	50.0	28.0	1901	West Bay City, Mich.	Sandusky, Ohio.	
141721		St. s. ship	LAKEWOOD	1,019	2,591	283.0	44.0	17.3	1901	Wilmington, Del.	Wilmington, Del.	
140840	K. H. M. T.	St. s. ship	LAMPASAS	2,982	910	329.0	37.5	21.5	1883	Chester, Pa.	New York, N. Y.	
15894	J. P. K. I.	St. p.	Lampaster	1,281	910	248 4	37.1	18.7	1874	Philadelphia, Pa.	Philadelphia, Pa.	
141217		St. s.	LAMPASTER	910	692	275 4	37.1	18.7	1892	Spartows Point, Md.	Baltimore, Md.	
141150		St. s.	LAMPSON	5	12	67.7	13.3	5.7	1891	Baltimore, Md.	do	
111059		St. s.	LA SALLE	1,921	1,599	269.0	38.0	10.9	1890	Cleveland, Ohio.	Duluth, Minn.	
111053	K. Q. D. G.	St. s.	LA SALLE	1,972	1,275	392 4	34.2	24.0	1870	Newcastle, England	New York, N. Y.	
15770		St. s.	Laura	63	33	47.2	13.4	6.2	1890	Philadelphia, Pa.	Philadelphia, Pa.	
140609		St. s.	Laura W. Truesch	63	33	54.0	14.0	6.1	1871	Baltimore, Md.	New York, N. Y.	
92869	K. N. J. W.	St. s. y.	Laura	50	40	87.7	15.1	8.4	1898	New York, N. Y.	do	
141309		St. s. ship	Laurin	1,529	129	198.0	33.6	7.3	1895	Jacksonville, Fla.	Galveston, Tex.	
141524	K. S. G. R.	St. s. ship	LAVINIA	1,923	1,379	273.8	36.3	21.4	1880	Newcastle, England	New York, N. Y.	
140121		St. s.	Lehigh	1,794	1,591	248.2	36.1	15.4	1880	Wyandotte, Mich.	Erle, Pa.	
141844	K. P. V. H.	St. s.	LEHIGH	149	99	130.0	20.0	11.1	1900	Port Richmond, N. Y.	Port Amboy, N. J.	
140320		St. s.	Leo	89	41	83.8	19.0	7.7	1882	Philadelphia, Pa.	New Orleans, La.	
111111		St. s.	Le Roy Brooks	41	25	75.0	11.0	7.9	1891	Toledo, Ohio	Sandusky, Ohio.	
141794		St. s.	LESLIE BARTON	23	23	59.9	14.0	6.0	1901	San Francisco, Cal.	Honolulu, H. I.	
141097		St. h.	LESLIE	1,944	1,762	240.0	42.0	21.2	1900	West Superior, Wis.	Duluth, Minn.	
141041		St. s.	LESLIE	17	9	62.1	11.0	3.5	1889	New York, N. Y.	Beaufort, S. C.	
141759		St. s.	Little Tom	19	19	69.1	7.2	3.0	1891	New Orleans, La.	New Orleans, La.	
111065	K. F. J. D.	St. s.	LIVINGSTONE	2,134	1,652	281.0	41.0	20.9	1889	Wyandotte, Mich.	Detroit, Mich.	
92905	K. M. H. Q.	St. s. y.	L. L. WELLYS	92	61	127.3	16.3	9.1	1895	Wilmington, Del.	Providence, R. I.	
2972	J. R. C. T.	St. h.	Long Star	1,618	1,428	281.0	38.1	20.2	1875	do	Boston, Mass.	
140999		St. p.	Long Beach	319	399	160.8	32.0	10.5	1890	do	New York, N. Y.	
141270		St. p.	LONG ISLAND	490	225	142.5	28.0	9.8	1893	Philadelphia, Pa.	Portland, Me.	
15089		St. s.	LOOKOUT	35	24	51.1	13.6	6.8	1892	Camden, N. J.	Philadelphia, Pa.	
141524	K. P. H. C.	St. y.	LOUISON	168	114	119.9	17.2	7.5	1898	Elizabeth, N. J.	New York, N. Y.	
18147	J. C. M. W.	St. s.	Louisa	1,021	718	231.7	13.0	8.8	1894	Wilmington, Del.	Baltimore, Md.	
140427		St. s.	Louisa	105	59	94.5	20.0	7.4	1880	Camden, N. J.	Galveston, Tex.	
140980	J. T. P. M.	St. s. ship	Louisiana	2,849	1,855	420.0	39.0	14.0	1870	Chester, Pa.	New York, N. Y.	
141419		St. s.	Louisville	87	43	81.2	10.2	8.1	1881	Philadelphia, Pa.	do	
141998		St. h.	LOYALTY	1,944	1,762	246.6	42.0	21.2	1899	West Superior, Wis.	Duluth, Minn.	
17899		St. s.	LUCY	116	75	106.7	20.3	7.2	1872	Norfolk, Va.	New York, N. Y.	
141994	K. P. Q. C.	St. s.	LYNES	925	425	157.0	26.0	17.5	1892	Philadelphia, Pa.	Philadelphia, Pa.	
111719	K. Q. V. F.	St. s.	LARA	4,417	3,510	311.5	47.0	25.0	1901	Spartows Point, Md.	Boston, Mass.	
M.												
9921		St. s.	M. MORAN	121	82	84.6	19.0	8.8	1900	Philadelphia, Pa.	New York, N. Y.	
92929		St. s.	M. A. HASSA	1,001	3,116	410.0	50.0	24.5	1890	Cleveland, Ohio	Cleveland, Ohio.	
90702		St. s.	M. D. CATHINGTON	64	32	67.0	16.0	8.6	1875	Butaba, N. Y.	Duluth, Minn.	
92011	K. N. R. V.	St. s.	M. E. LUCKENBACH	439	246	138.8	27.0	16.0	1898	Camden, N. J.	New York, N. Y.	
18474		St. s.	McConchick	21	11	51.0	14.0	6.2	1867	Butaba, N. Y.	Toledo, Ohio.	
90988		St. s.	McDougal	562	383	168.0	32.0	8.3	1900	St. Louis, Mo.	St. Louis, Mo.	
92228	K. L. H. C.	St. s.	MACRINAW	2,578	2,065	270.0	41.9	21.0	1890	West Bay City, Mich.	New York, N. Y.	
93020		St. h.	MADRID	5,039	4,067	438.0	50.2	24.2	1900	Chicago, Ill.	Cleveland, Ohio.	
92850		St. y.	MADRE	9	5	65.5	10.5	3.2	1897	Charleston, W. Va.	Wheeling, W. Va.	

H Composite

LIST OF IRON AND STEEL VESSELS OF THE UNITED STATES—Continued.

Official No.	Signal letters	Register class	Name of vessel	Gross tonnage	Net tonnage	Length	Breadth	Depth	When built	Where built	Home port (where permanent document issued)
						Feet.	Feet	Feet			
92953	K. P. F. J.	SI. s.	MAE	2,201	1,497	252.7	42.0	24.0	1899	Toledo, Ohio	New York, N. Y.
90913		SI. p.	MAGGIE	696	494	184.0	18.0	8.5	1890	Wilmington, Del.	Baltimore, Md.
92740		SI. s.	MAGNA	3,250	3,124	352.6	44.2	22.3	1896	Chicago, Ill.	Cleveland, Ohio
93084		SI. s.	MAHANON	204	139	96.0	20.7	11.1	1900	Port Richmond, N. Y.	Perth Amboy, N. J.
92454		SI. s.	MAHONING	2,189	1,744	274.0	40.2	23.1	1892	Wyandotte, Mich.	Eric, Pa.
92881		SI. s.	MAIA	1,804	1,412	278.0	48.2	22.4	1898	Chicago, Ill.	Cleveland, Ohio
92844		SI. s.	MAIDA	3,474	3,210	375.2	46.2	22.5	1898	West Superior, Wis.	Do
92949		SI. p.	Maifun	850	515	174.0	16.6	13.3	1888	Wilmington, Del.	Do
92101	K. L. D. B.	SI. s.	MAINE	2,365	1,505	302.7	44.0	17.5	1891	Do	New York, N. Y.
17521		SI. p.	Major Roybold	519	436	204.3	30.3	7.2	1853	Do	Providence, R. I.
17117		SI. p.	Major Henry Brewerton	65	52	82.0	19.0	7.5	1857	Baltimore, Md.	Baltimore, Md.
92861	K. N. I. B.	SI. s.	MALAY	173	90	141.0	20.0	10.0	1898	Chester, Pa.	Newport, R. I.
92973		SI. s.	MALIBTOA	5,250	3,921	451.0	50.0	24.3	1899	Lorain, Ohio	Cleveland, Ohio
92673		SI. s.	MALTA	2,347	2,132	302.0	40.2	19.0	1895	Chicago, Ill.	Do
8685		SI. s.	Mamie Cuyler	44	22	68.0	15.0	7.2	1879	Chester, Pa.	New Orleans, La.
91691		SI. p.	Mandate	104	66	107.9	20.5	6.3	1884	Newburgh, N. Y.	Jacksonville, Fla.
92670		SI. s.	MASATI	41	20	60.2	17.6	4.6	1894	Sparrows Point, Md.	Boston, Mass.
92687		SI. s.	Marchester	2,132	1,011	281.0	41.0	20.9	1899	Wyandotte, Mich.	Milwaukee, Wis.
92691		SI. s.	MANDA	3,250	3,124	352.0	44.2	22.3	1896	Chicago, Ill.	Cleveland, Ohio
91704		SI. p.	Manhattan Beach	600	430	152.0	32.5	12.2	1884	Newburgh, N. Y.	New York, N. Y.
92950		SI. s.	MAN LA	5,010	4,097	456.0	50.2	21.5	1899	Chicago, Ill.	Cleveland, Ohio
92521		SI. s.	MANTOU	2,144	2,091	274.7	42.2	20.8	1893	Do	Duluth, Minn.
93020	K. P. I. L.	SI. s.	MANNA HATA	1,101	735	210.0	32.0	24.3	1900	Wilmington, Del.	Philadelphia, Pa.
92170		SI. s.	MANGOLA	2,325	1,835	282.4	40.3	21.2	1899	Cleveland, Ohio	Cleveland, Ohio
91099	K. H. Q. V.	SI. s.	Mantou	583	408	190.0	20.0	9.0	1887	Wilmington, Del.	New York, N. Y.
92893	K. P. L. Q.	SI. s.	MARACAYO	1,771	1,065	217.5	37.0	14.6	1899	Do	Wilmington, Del.
92848		SI. s.	MARIA	2,247	2,132	302.0	40.2	19.0	1895	Chicago, Ill.	Cleveland, Ohio
91321		Drodge	MARGARET	68	338	90.0	16.2	7.0	1899	Philadelphia, Pa.	Philadelphia, Pa.
92749		SI. p.	MARGARET	674	370	178.0	28.0	7.5	1896	Newport News, Va.	New Haven, Conn.
196748	K. P. G. T.	SI. s.	MARGARET	245	148	145.2	21.0	12.4	1899	Chester, Pa.	Baltimore, Md.
92581		SI. s.	MARGUERITE	27	13	45.8	14.0	6.9	1894	Cleveland, Ohio	Cleveland, Ohio
92736		SI. s.	MARICOPA	1,251	3,609	400.0	48.2	23.1	1890	Chicago, Ill.	Do
92789	K. N. B. W.	SI. s.	MARITIMA	153	194	142.1	18.1	9.9	1897	Brooklyn, N. Y.	Philadelphia, Pa.
92382		SI. s.	MARINA	2,411	1,992	292.0	40.2	20.8	1891	Chicago, Ill.	Cleveland, Ohio
105228		SI. p.	Marinet	671	371	178.0	28.0	5.0	1873	Cincinnati, Ohio	Pittsburg, Pa.
125749		SI. s.	Marion	62	31	77.7	17.4	8.1	1870	Baltimore, Md.	Baltimore, Md.
92652		SI. s.	MARION	63	41	60.3	18.5	7.8	1898	Buffalo, N. Y.	Marquette, Mich.
92827	K. N. E. S.	SI. s.	Marion Gilcott	1,745	1,510	248.0	37.8	23.4	1882	Glasgow, Scotland	Port Townsend, Wash.
91551	K. B. G. T.	SI. s.	Mariposa	1,158	1,009	314.0	41.0	17.1	1884	Philadelphia, Pa.	San Francisco, Cal.
92448		SI. s.	MARIPOSA	2,801	2,369	330.1	45.2	20.1	1892	Cleveland, Ohio	Cleveland, Ohio
92169		SI. s.	MARISKA	2,325	1,835	282.4	40.3	21.2	1899	Do	Do
92459		SI. s.	MARISANA	2,067	2,149	330.0	46.2	20.3	1892	Chicago, Ill.	Do
92161	K. G. V. D.	SI. s.	Maria	278	199	117.2	23.0	15.7	1890	Camden, N. J.	Philadelphia, Pa.
91121		SI. s.	Maria	1,748	2,945	340.0	48.0	28.0	1901	Wyandotte, Mich.	Cleveland, Ohio
93021		SI. s.	MARNAIA	5,008	4,667	436.0	50.2	24.2	1900	Chicago, Ill.	Do
92007		SI. s.	MARNA	1,250	1,121	352.0	44.2	22.3	1896	Do	Do
17111		SI. s.	Martha Stevens	283	192	128.7	22.7	7.0	1863	Wilmington, Del.	Fronton, N. J.
92191		SI. s.	MARUHA	2,311	1,836	290.6	40.3	21.1	1890	Cleveland, Ohio	Cleveland, Ohio
91171		SI. s.	MARY	122	60	91.5	17.8	6.2	1854	Wilmington, Del.	Philadelphia, Pa.
90318		SI. s.	Mary Louise	87	81	80.2	19.2	9.2	1871	Philadelphia, Pa.	Pensacola, Fla.
91423		SI. s.	Mary Willich	126	62	102.5	20.4	10.0	1862	Camden, N. J.	Mobile, Ala.
91151		SI. s.	MARY O. FIFTHUR	1,998	3,107	410.0	50.2	24.4	1901	Chicago, Ill.	Cleveland, Ohio
92150		SI. p.	Maryland	850	512	238.0	38.0	11.0	1890	Wilmington, Del.	New Haven, Conn.
92200		SI. s.	MARYLAND	2,410	1,892	318.4	42.0	20.4	1890	Wyandotte, Mich.	Milwaukee, Wis.
92208		SI. s.	MARABA	2,431	1,992	292.0	40.2	20.8	1891	Chicago, Ill.	Cleveland, Ohio
91772		SI. s.	Marcello	162	87	101.0	20.0	8.0	1885	Wyandotte, Mich.	Marquette, Mich.
91818	K. D. G. Q.	SI. s.	Marcello	844	520	195.5	30.0	19.6	1885	Philadelphia, Pa.	New Haven, Conn.
150810		SI. s.	MARJANA	4,840	3,604	429.0	50.0	25.0	1899	Lorain, Ohio	Cleveland, Ohio
92888	K. N. P. V.	SI. s.	MATANZAS	1,004	2,104	350.3	41.2	28.5	1893	Belfast, Ireland	New York, N. Y.
92204		SI. s.	MATOA	2,311	1,836	290.6	40.3	21.1	1890	Cleveland, Ohio	Cleveland, Ohio
92700	K. M. Q. G.	SI. s.	MATRAWAN	5,301	2,499	424.5	42.4	25.7	1893	South Shields, England	New York, N. Y.
92490		SI. s.	MAUCH CHUCK	612	406	145.0	32.0	14.4	1893	Wilmington, Del.	Do
91131		SI. s.	MAUCH CHUCK	4,199	1,609	381.7	50.5	15.6	1901	Buffalo, N. Y.	Buffalo, N. Y.
92551		SI. s.	MAUDE H.	74	38	71.4	18.2	8.8	1891	Baltimore, Md.	Baltimore, Md.
91029		SI. s.	Maud Wilmet	57	28	76.0	10.5	7.0	1878	Pittsburg, Pa.	Pittsburg, Pa.
93098	K. Q. B. S.	SI. s.	MAUI	619	393	171.0	30.1	14.3	1897	San Francisco, Cal.	Honolulu, H. I.
92074		SI. s.	MAUNALO	4,051	4,004	430.0	50.2	24.0	1899	Chicago, Ill.	Cleveland, Ohio
93039	K. Q. B. T.	SI. s.	Mauda Ala	820	779	184.7	32.6	19.0	1893	Sunderland, England	Honolulu, H. I.
92171	K. H. B. S.	SI. s.	MAYBRICK	1,501	1,118	240.0	36.2	24.0	1890	Baltimore, Md.	New York, N. Y.
91127	K. O. S. T.	SI. s.	MAY	652	369	207.0	27.8	17.6	1891	Troon, Scotland	Philadelphia, Pa.
92919	K. P. D. T.	SI. s.	MAY	106	72	118.1	16.4	9.1	1890	New York, N. Y.	New York, N. Y.
92145		SI. s.	McBla	191	51	83.0	19.0	8.2	1889	Philadelphia, Pa.	Perth Amboy, N. J.
92081		SI. s.	MFLBA	10	8	54.6	8.8	4.6	1895	Albany, N. Y.	Albany, N. Y.
92698		SI. s.	Mercedes	67	31	79.0	18.0	7.6	1891	Camden, N. J.	Perth Amboy, N. J.
91099		SI. s.	Mercer	150	75	93.6	22.0	10.0	1888	Do	New York, N. Y.

Composite

LIST OF IRON AND STEEL VESSELS OF THE UNITED STATES—Continued.

Official No.	Signal let- ters	Rig or class	Name of vessel	Gross tonnage	Net tonnage	Length	Breadth	Depth	W. h. d. built	Where built	Home port (where permanent dock- ing place)
91094		St. p.	Merchant	85	34	117.7	29.0	5.4	1878	Wilmington, Del.	Georgetown S. C.
91511		St. s.	MERIDA	1,501	2,502	99.0	17.0	20.8	1883	West Bay City, Mich.	Cleveland, Ohio
91512		St. s.	Metrop.	85	55	92.5	18.6	8.6	1881	Wilmington, Del.	Wilmington, Del.
91513	K. Q. R. I.	St. s.	Metrop.	324	130	102.0	21.0	8.7	1883	Philadelphia, Pa.	New York, N. Y.
92908	K. V. H. W.	St. s. ship	Metrop.	2,301	1,593	251.0	13.2	24.2	1901	Toledo, Ohio	Seattle, Wash.
92830	R. N. G. B.	St. s.	MIAMI	5,667	1,411	300.0	50.0	10.0	1899	Philadelphia, Pa.	New York, N. Y.
91652		St. s. p.	Mil. ligon Central	1,741	1,411	238.2	10.1	21.8	1897	do	New Haven, Conn.
92860	K. M. Q. F.	St. s.	Milfordtown	1,222	669	293.3	15.0	15.1	1884	Wyandotte, Mich.	Detroit, Mich.
91129	K. Q. S. R.	St. s.	MILWAUKEE	1,554	1,194	244.3	15.0	14.0	1890	Philadelphia, Pa.	Hartford, Conn.
92272	R. J. H. B.	St. s. ship	MILWAUKEE	2,537	1,717	304.0	52.5	21.6	1901	Sparrows Point, Md.	Perth Amboy, N. J.
91822		St. s.	MINNEAPOLIS	2,438	1,891	275.1	17.0	19.4	1887	Sunderland, England	San Francisco, Cal.
92701		St. s.	MINNEAPOLIS	2,029	1,231	256.0	12.0	22.2	1897	South Chicago, Ill.	Philadelphia, Pa.
92961		St. s. y.	Mira	14	11	42.5	11.7	6.1	1892	City Island, N. Y.	Cleveland, Ohio
91174	K. C. S. P.	St. s. y.	Mischli	11	11	91.5	10.9	5.0	1870	Wilmington, Del.	Greenport, N. Y.
92955	K. P. V. Q.	St. s. y.	Mischli	10	10	91.5	10.9	5.0	1870	Wilmington, Del.	New York, N. Y.
92521		St. s.	MOHAWK	410	312	169.2	14.7	10.1	1890	Newburgh, N. Y.	do
92908	K. M. Q. F.	St. s.	MOHAWK	2,357	1,618	292.0	17.0	23.0	1893	Wyandotte, Mich.	Buffalo, N. Y.
92705	K. M. R. C.	St. s.	MOHAWK	2,183	2,150	295.0	41.0	10.8	1890	Chester, Pa.	New London, Conn.
91961		St. s. p.	MOHAWK	2,085	2,150	295.0	41.0	10.8	1896	do	do
92022	K. P. G. R.	St. s. p.	MOHAWK	1,416	931	218.5	35.4	13.8	1880	Newburgh, N. Y.	New York, N. Y.
92270		St. s. p.	MOHAWK	1,416	931	218.5	35.4	13.8	1888	Philadelphia, Pa.	do
92271		St. s. p.	MOHAWK	1,416	931	218.5	35.4	13.8	1890	Newburgh, N. Y.	do
92272		St. s. p.	MOHAWK	1,416	931	218.5	35.4	13.8	1891	Wilmington, Del.	do
92273		St. s. p.	MOHAWK	1,416	931	218.5	35.4	13.8	1889	City Island, N. Y.	Sag Harbor, N. Y.
92198	K. J. R. H.	St. s. y.	MOHAWK	570	440	175.0	11.0	9.6	1891	Wilmington, Del.	Perth Amboy, N. J.
91132	K. G. A. M.	St. s. y.	MOHAWK	570	440	175.0	11.0	9.6	1889	City Island, N. Y.	Perth Amboy, N. J.
12031	J. C. N. H.	St. s. p.	MORGAN	664	537	219.0	13.1	16.0	1901	Philadelphia, Pa.	New York, N. Y.
90955	K. Q. P. G.	St. s. p.	MORGAN	664	537	219.0	13.1	16.0	1885	Wilmington, Del.	New Orleans, La.
91280		St. s. y.	MORGAN	664	537	219.0	13.1	16.0	1900	Philadelphia, Pa.	New York, N. Y.
91052		St. s. y.	MORGAN	664	537	219.0	13.1	16.0	1894	Elizabeth, N. J.	do
91814		St. s. y.	MORGAN	664	537	219.0	13.1	16.0	1901	Shoofers Island, N. Y.	do
119905		St. s. y.	MORGAN	664	537	219.0	13.1	16.0	1885	Newburgh, N. Y.	do
119906		St. s. y.	MORGAN	664	537	219.0	13.1	16.0	1895	Toledo, Ohio	Grand Haven, Mich.
10930	K. H. M. A.	St. s.	N and W 1	91	155	125.0	25.0	11.7	1890	Camden, N. J.	Philadelphia, Pa.
109512	K. H. S. B.	St. s.	N and W 2	11	155	125.0	25.0	11.7	1890	do	do
10955		St. s.	N. M. JONES	34	17	81.0	17.0	6.7	1871	Pittsburg, Pa.	Pittsburg, Pa.
125800		St. s.	N. M. JONES	34	17	81.0	17.0	6.7	1890	do	do
91390		St. s.	N. Y. P. A. N. R. R. Barge No. 1	1,271	1,250	321.0	36.0	12.1	1890	Wilmington, Del.	Philadelphia, Pa.
92146		St. s.	N. Y. P. A. N. R. R. Barge No. 2	1,271	1,271	321.0	36.0	12.1	1897	Elizabeth, N. J.	do
10940	J. W. V. M.	St. s. ship	N. Y. P. A. N. R. R. Barge No. 3	1,271	1,271	321.0	36.0	12.1	1901	Sparrows Point, Md.	do
109219	J. A. W. B.	St. s. y.	N. Y. P. A. N. R. R. Barge No. 4	1,271	1,271	321.0	36.0	12.1	1892	Chester, Pa.	Savannah, Ga.
125191		St. s. y.	N. Y. P. A. N. R. R. Barge No. 5	1,271	1,271	321.0	36.0	12.1	1892	Newburgh, N. Y.	New York, N. Y.
109015	K. P. R. J.	St. s. p.	NANTUCKET	2,500	1,507	219.4	26.5	8.2	1875	Wilmington, Del.	Baltimore, Md.
80991		St. s.	Nantuck	1,061	1,029	301.0	42.0	10.2	1890	do	do
129971	K. L. W. S.	St. s.	NANTUCKET	238	110	183.8	35.1	11.7	1881	Wyandotte, Mich.	Milwaukee, Wis.
109820	K. L. P. R.	St. s. y.	NANTUCKET	111	107	161.0	22.9	10.2	1894	Boston, Mass.	New London, Conn.
109762	R. N. G. Q.	St. s. ship	NANTUCKET	111	107	161.0	22.9	10.2	1893	Bristol, R. I.	Newport, R. I.
109762	K. N. R. I.	St. s. p.	NANTUCKET	111	107	161.0	22.9	10.2	1880	Hamburg, Germany	New York, N. Y.
109690	K. D. V. B.	St. s. y.	NANTUCKET	111	107	161.0	22.9	10.2	1898	Camden, N. J.	Perth Amboy, N. J.
107108		St. s.	NANTUCKET	111	107	161.0	22.9	10.2	1887	Marcus Hook, Pa.	New York, N. Y.
10102		St. s.	NANTUCKET	111	107	161.0	22.9	10.2	1885	New Orleans, La.	Pensacola, Fla.
10107		St. s.	NANTUCKET	111	107	161.0	22.9	10.2	1870	Camden, N. J.	do
10114		St. s.	NANTUCKET	111	107	161.0	22.9	10.2	1881	Wilmington, Del.	New York, N. Y.
10992		St. s.	NANTUCKET	111	107	161.0	22.9	10.2	1878	Pittsburg, Pa.	Memphis, Tenn.
10999		St. s.	NANTUCKET	111	107	161.0	22.9	10.2	1867	Buffalo, N. Y.	Duluth, Minn.
10155		St. s.	NANTUCKET	111	107	161.0	22.9	10.2	1880	Philadelphia, Pa.	Philadelphia, Pa.
10991		St. s.	NANTUCKET	111	107	161.0	22.9	10.2	1870	do	New Orleans, La.
10991		St. s.	NANTUCKET	111	107	161.0	22.9	10.2	1898	Baltimore, Md.	Baltimore, Md.
10641		St. s.	NANTUCKET	111	107	161.0	22.9	10.2	1896	Baltimore, Md.	Baltimore, Md.
10641		St. s.	NANTUCKET	111	107	161.0	22.9	10.2	1901	Lorain, Ohio	Cleveland, Ohio
109510	K. H. Q. R.	St. s.	NANTUCKET	111	107	161.0	22.9	10.2	1891	Newburgh, N. Y.	New York, N. Y.
10955		St. s.	NANTUCKET	111	107	161.0	22.9	10.2	1890	Wilmington, Del.	do
10957		St. s.	NANTUCKET	111	107	161.0	22.9	10.2	1875	Chester, Pa.	do
10952		St. s.	NANTUCKET	111	107	161.0	22.9	10.2	1897	Philadelphia, Pa.	do
10950	K. D. L. Q.	St. s. y.	NANTUCKET	111	107	161.0	22.9	10.2	1881	Newburgh, N. Y.	do
10959	K. N. G. D.	St. s.	NANTUCKET	111	107	161.0	22.9	10.2	1893	Philadelphia, Pa.	do
10951	K. E. L. C.	St. s.	NANTUCKET	111	107	161.0	22.9	10.2	1890	Philadelphia, Pa.	do
10179	J. L. A. P.	St. s. ship	NANTUCKET	111	107	161.0	22.9	10.2	1897	Camden, N. J.	Boston, Mass.
10950		St. s. p.	NANTUCKET	111	107	161.0	22.9	10.2	1892	Wilmington, Del.	Providence, R. I.
10950		St. s. p.	NANTUCKET	111	107	161.0	22.9	10.2	1880	Chester, Pa.	New York, N. Y.
10950		St. s. p.	NANTUCKET	111	107	161.0	22.9	10.2	1880	Wilmington, Del.	Perth Amboy, N. J.
10950		St. s. p.	NANTUCKET	111	107	161.0	22.9	10.2	1895	Newport News, Va.	Washington, D. C.
10950		St. s. p.	NANTUCKET	111	107	161.0	22.9	10.2	1872	Wilmington, Del.	Baltimore, Md.
10950		St. s. p.	NANTUCKET	111	107	161.0	22.9	10.2	1870	do	New York, N. Y.
10950		St. s. p.	NANTUCKET	111	107	161.0	22.9	10.2	1875	do	do
10950		St. s. p.	NANTUCKET	111	107	161.0	22.9	10.2	1867	do	do
10950		St. s. p.	NANTUCKET	111	107	161.0	22.9	10.2	1880	do	Philadelphia, Pa.

Composite

LIST OF IRON AND STEEL VESSELS OF THE UNITED STATES—Continued.

Official No.	Signal let wrs.	Rig or class	Name of vessel	Gross tonnage	Net tonnage	Length	Breadth	Depth	W & P built	Where built.	Home port (where permanent docu- ment issues)
13662		St. p.	New York	896	537	175.0	36.6	11.3	1882	Wilmington, Del.	New York, N. Y.
136616	K L P B	St. ship	NEW YORK	10,074	5,558	517.0	61.3	22.0	1888	Clydebank, Scotland	Do
136701	K N B M	St. s.	NEW YORK	540	301	155.0	28.1	10.0	1897	Wilmington, Del.	Do
136801		St. s.	New York Central No. 2	133	90	90.0	22.3	10.5	1890	Newburgh, N. Y.	Do
137208		St. s.	New York Central No. 3	130	85	101.0	19.0	10.0	1891	Newport News, Va.	Do
138878		St. s.	New York Central No. 4	157	111	101.5	16.0	11.5	1900	Port Richmond, N. Y.	Do
70185		St. s.	New York Central No. 9	104	51	85.0	20.7	9.1	1881	Philadelphia, Pa.	Do
133448		St. s.	New York Central No. 10	77	38	78.2	18.0	8.0	1890	Camden, N. J.	Do
100115		St. s.	New York Central No. 12	101	51	82.0	19.5	9.5	1887	do	Do
153151		St. s.	New York Central No. 11	101	51	82.0	19.5	9.5	1887	do	Do
10525		St. s.	New York Central No. 17	117	73	90.0	22.5	10.4	1891	Newburgh, N. Y.	Do
14054		St. s.	New York Central No. 18	103	51	80.0	20.0	9.1	1891	do	Do
130810		St. s.	NEW YORK CENTRAL No. 21	101	68	81.3	20.1	9.2	1899	do	Do
130847		St. s.	NEW YORK CENTRAL No. 22	101	68	81.3	20.1	9.2	1899	do	Do
130608	J S H T	St. ship	Niagara	2,365	1,097	275.0	36.0	23.2	1877	Chester, Pa.	Do
130716		St. s.	NIAGARA	1,951	1,481	260.0	42.2	10.8	1897	West Bay City, Mich.	Eric, Pa.
130705	K N H R	St. s.	NIAGARA	1,444	793	245.0	30.0	19.4	1898	Wilmington, Del.	New York, N. Y.
130128	K C V S	St. s.	Norfolk	211	195	116.3	21.0	12.0	1895	do	Philadelphia, Pa.
130520	K J C V	St. s.	Norfolk	1,218	697	240.0	10.0	15.5	1891	do	Washington, D. C.
130888	K Q L G	St. s.	NORFOLK	2,074	1,710	310.0	41.0	23.5	1890	Glasgow, Scotland	New York, N. Y.
153277	K M J B	St. s.	NORFOLK	135	72	139.7	19.1	9.0	1896	Chester, Pa.	Do
130951	J W Q T	St. s.	North America	280	141	130.0	28.2	11.0	1870	Camden, N. J.	Philadelphia, Pa.
130600		St. ship	NORTH LAND	1,244	2,339	358.5	44.0	21.2	1895	Cleveland, Ohio	Duluth, Minn.
130435		St. s.	NORTH STAR	2,470	1,885	309.5	40.8	21.6	1880	do	Do
130924	K Q A W	St. s.	NORTH STAR	1,150	1,080	298.8	49.0	17.2	1901	Chester, Pa.	Philadelphia, Pa.
130901		St. s.	NORTH WEST	1,244	2,339	358.5	44.0	21.2	1894	Cleveland, Ohio	Duluth, Minn.
130110		St. s.	NORTH WIND	2,470	1,885	309.5	40.8	21.6	1888	do	Do
130905	K Q R G	St. s.	NORTHEASTERN	2,157	1,490	242.0	42.2	21.2	1901	Chicago, Ill.	Cleveland, Ohio
130908	K Q R H	St. s.	NORTHMAN	2,157	1,490	242.0	42.2	21.2	1901	do	Do
130907	K Q R J	St. s.	NORTHTOWN	2,157	1,490	242.0	42.2	21.2	1901	do	Do
130908	K Q R I	St. s.	NORTHWESTERN	2,157	1,490	242.0	42.2	21.2	1901	do	Do
130420		St. s.	NORTHERN KING	2,470	1,885	309.5	40.8	21.6	1888	Cleveland, Ohio	Duluth, Minn.
130407		St. s.	NORTHERN LIGHT	2,470	1,885	309.5	40.8	21.6	1888	do	Do
130430		St. s.	NORTHERN QUEEN	2,470	1,885	309.5	40.8	21.6	1889	do	Do
130437		St. s.	NORTHERN WAVE	2,470	1,885	309.5	40.8	21.6	1889	do	Do
130855		St. s.	NORTHUMBERLAND	991	676	190.0	41.1	11.0	1900	Philadelphia, Pa.	Baltimore, Md.
130672	K M H J	St. s.	NOLLINHAM	408	204	128.5	27.1	17.1	1894	Camden, N. J.	New York, N. Y.
130300	K O P S	St. s.	NOUMARAL	798	522	245.0	29.0	18.5	1884	Wilmington, Del.	Do
130369	K D S M	St. ship	NOLAN	3,007	2,405	328.0	44.2	21.2	1887	Chester, Pa.	Do
130780		St. p.	OLYMPIA	65	65	70.0	15.0	3.0	1898	Elizabeth, N. J.	Do
61373		St. p.	No. 1	232	232	95.0	21.0	11.0	1885	Saint Ste. Marie, Mich.	Buffalo, N. Y.
130910	K Q H S	St. h.	NUMBER ONE	1,120	1,050	187.0	38.0	17.0	1900	Wilmington, Del.	Rockland, Me.
130917	K Q J D	St. h.	NUMBER TWO	1,120	1,050	187.0	38.0	17.0	1900	do	Do
130918		St. h.	NUMBER THREE	1,120	1,050	187.0	38.0	17.0	1900	do	Do
130880	K Q L D	St. h.	NUMBER FOUR	1,120	1,050	187.0	38.0	17.0	1900	do	Do
130880	K Q L S	St. h.	NUMBER FIVE	1,120	1,050	187.0	38.0	17.0	1900	do	Do
130895	K Q P N	St. h.	NUMBER SIX	1,120	1,050	187.0	38.0	17.0	1901	do	Do
130866	K Q C T	St. h.	NUMAN	1,020	924	203.2	34.0	19.0	1882	Leith, Scotland	Boston, Mass.
O.											
15500	K N S D	St. s.	O L HALF BUCK	108	135	101.3	22.0	12.0	1898	Philadelphia, Pa.	New York, N. Y.
161717		St. s.	OCEAN VIEW	150	85	121.4	24.0	7.4	1894	Newburgh, N. Y.	Norfolk, Va.
15506		St. s.	ODONIZ	113	77	81.3	10.0	9.2	1899	Philadelphia, Pa.	Philadelphia, Pa.
10470	J L V S	St. ship	Ohio	1,486	2,272	343.0	41.0	24.9	1874	do	New York, N. Y.
153147		St. p.	Ohio	867	557	174.0	36.6	14.3	1887	Wilmington, Del.	Do
10450	J L R N	St. ship	Old Dominion	2,222	1,776	255.8	42.5	20.9	1872	do	Do
153122		St. p.	Old Point Comfort	611	489	176.0	31.0	10.0	1890	do	Philadelphia, Pa.
153138	K D Q R	St. ship	Olyette	1,076	1,029	274.1	35.2	11.0	1887	Philadelphia, Pa.	New Haven, Conn.
153310	K N S L	St. s.	Olympia	787	1,730	315.0	38.2	19.5	1894	Glasgow, Scotland	Tacoma, Wash.
153089		St. p.	Olympian	1,419	1,081	291.5	40.0	12.5	1883	Wilmington, Del.	Portland, Oreg.
51240		Barge	101	155	437	191.0	21.1	12.7	1888	Duluth, Minn.	Niagara Falls, N. Y.
51268		Barge	105	135	1,210	270.5	36.1	18.0	1890	do	Duluth, Minn.
51260		Barge	107	129	1,210	278.5	36.1	18.0	1890	do	Do
51205		Barge	109	127	1,167	268.0	36.0	18.0	1891	Superior, Wis.	Do
51200		Barge	110	127	1,167	265.0	36.0	22.0	1891	do	Do
51207		Barge	111	127	1,167	265.0	36.0	22.0	1891	do	Do
51208		Barge	115	119	1,110	258.0	36.1	18.0	1891	West Superior, Wis.	Do
51200		Barge	116	110	1,110	258.0	36.1	18.0	1891	do	Do
51271		Barge	117	110	1,265	285.0	36.0	22.0	1891	do	Do
51272		Barge	118	110	1,265	285.0	36.0	22.0	1891	do	Do
51273		Barge	120	128	1,081	281.0	36.0	22.0	1892	Superior, Wis.	Do
51274		Barge	121	128	1,081	281.0	36.0	22.0	1892	do	Do
51270		Barge	120	130	1,265	292.0	36.0	22.0	1893	do	Do
51277		Barge	130	130	1,265	292.0	36.0	22.0	1893	do	Do

(Whale back steel)

LIST OF IRON AND STEEL VESSELS OF THE UNITED STATES—Continued.

Official No.	Signal letters	Rig or class	Name of vessel	Gross tonnage	Net tonnage	Length	Breadth	Depth	W. h. a. built	Where built	Home port (when permanent document issued).
						Feet.	Feet.	Feet.			
51278		Barge.	131	1,310	1,295	292.0	36.0	22.0	1893	Superior, Wis.	Duluth, Minn.
51279		Barge.	132	1,310	1,295	292.0	36.0	22.0	1893	do	do
51280		Barge.	131	1,310	1,295	292.0	36.0	22.0	1893	do	do
51281		Barge.	134	1,310	1,295	292.0	36.0	22.0	1893	do	do
51284		Barge.	137	2,480	2,467	345.6	45.0	28.0	1906	do	do
25254	K. H. N. D.	St. y.	Onondaga	111	71	125.6	20.6	10.0	1883	Chester, Pa.	New York, N. Y.
155252	R. L. W. C.	St. y.	Onondaga	1,322	1,060	295.8	29.9	18.0	1885	Leith, Scotland	do
155048		St. y.	Onondaga	2,184	1,911	287.1	38.8	29.7	1882	Cleveland, Ohio	Cleveland, Ohio
155322		St. y.	ONTARIO	1,213	771	210.7	35.2	10.1	1898	Newburgh, N. Y.	Albany, N. Y.
155132		St. y.	Orange	1,990	901	218.6	35.4	17.8	1896	do	New York, N. Y.
19485	J. S. T. Q.	St. y.	Oregon	2,415	1,642	281.0	37.4	21.4	1878	Chester, Pa.	Seattle, Wash.
155121		St. y.	Oregon	811	540	171.0	36.7	11.4	1885	Wilmington, Del.	New York, N. Y.
155409	K. O. S. G.	St. y.	ORIONIAN	5,597	3,951	409.8	51.1	30.3	1901	Chester, Pa.	do
155416	K. O. V. L.	St. y.	ORIENTA	888	60	101.6	12.1	10.0	1901	Elizabeth, N. J.	do
155152	K. P. C. D.	St. y.	Orion	1,789	1,169	291.5	38.0	21.5	1898	Wilmington, Del.	Boston, Mass.
19449		St. y.	Orizaba	78	49	94.0	13.4	6.8	1875	Buffalo, N. Y.	Buffalo, N. Y.
155177	K. G. V. M.	St. y.	ORIZABA	1,098	2,342	338.2	41.2	22.0	1889	Chester, Pa.	New York, N. Y.
155104		St. y.	OSCAR G. MURRAY	185	112	100.0	22.0	11.8	1900	Baltimore, Md.	Baltimore, Md.
155414		St. y.	OSIAN BEDELL	399	192	104.5	28.0	9.6	1901	Buffalo, N. Y.	Buffalo, N. Y.
155159		St. y.	OSIANO	199	71	81.9	20.3	9.0	1899	Newburgh, N. Y.	New York, N. Y.
155090		St. y.	Oswego	1,055	824	163.5	26.0	13.3	1883	do	do
155268		St. y.	OWENBROOK	179	89	104.2	24.4	11.2	1894	Philadelphia, Pa.	Port Amboy, N. J.
155153		St. y.	OWOOD	2,011	1,779	325.7	41.2	11.8	1888	Buffalo, N. Y.	Buffalo, N. Y.
155199		St. y.	OWENK	21	23	54.8	13.4	9.5	1891	Boston, Mass.	New Bedford, Mass.
P.											
150546		St. y.	PADDY MILES	31	16	62.5	14.1	8.0	1891	Buffalo, N. Y.	Buffalo, N. Y.
150710	K. M. L. J.	St. y.	PAOLI	199	124	125.4	26.0	14.7	1895	Philadelphia, Pa.	Fall River, Mass.
150890	K. O. L. B.	St. y.	PARAGUAY	2,201	1,323	212.0	42.0	20.5	1900	Loral, Ohio	Duluth, Minn.
150722	K. M. S. P.	St. y.	PARTHENIA	199	89	124.0	18.0	8.0	1896	Chester, Pa.	Pittsburg, Pa.
150405	K. D. V. H.	St. y.	Parthia	1,963	1,090	277.8	36.0	10.5	1887	Wilmington, Del.	Boston, Mass.
150478		St. y.	PARRIS FOULKE	1,729	1,475	262.0	39.0	19.2	1899	Cleveland, Ohio	Port Huron, Mich.
150598		St. y.	PATHEMOR	2,424	1,761	349.0	42.0	25.0	1892	Superior, Wis.	Cleveland, Ohio
150740		St. y.	PATHEMOR	169	111	134.0	18.3	10.2	1899	Racine, Wis.	Chicago, Ill.
150652		St. y.	PATROL	215	117	115.3	23.0	10.1	1894	Sparrows Point, Md.	New York, N. Y.
70932	K. D. I. J.	St. y.	Patrol	1,057	820	199.8	35.0	11.6	1899	Philadelphia, Pa.	do
150293		St. y.	Pawpaw	829	627	189.0	35.2	12.8	1882	Newburgh, N. Y.	do
20412		St. y.	Pearl	298	189	149.0	32.6	8.6	1872	Wilmington, Del.	Candlen, N. J.
150371	K. D. J. F.	St. y.	Pearless	227	113	149.7	22.0	11.9	1899	Philadelphia, Pa.	New York, N. Y.
150377		St. y.	Pearless	89	41	82.7	19.0	9.2	1890	Candlen, N. J.	Tampa, Fla.
150214	J. V. H. K.	St. y.	PEGASUS	679	579	211.6	32.0	10.0	1881	Philadelphia, Pa.	New York, N. Y.
150818		St. y.	PEGASUS	125	85	97.0	20.1	6.8	1894	Newburgh, N. Y.	Portland, Me.
150798		St. y.	PEGASUS	119	81	88.2	19.0	10.8	1897	Philadelphia, Pa.	Philadelphia, Pa.
150900	K. O. V. D.	St. y.	PELIAN	137	93	99.3	29.6	9.6	1901	do	do
20428	J. M. Q. L.	St. y.	Pennsylvania	3,441	2,507	344.0	43.0	21.0	1877	do	New York, N. Y.
20499		St. y.	Pennsylvania	410	298	136.7	29.4	8.9	1874	Wilmington, Del.	Candlen, N. J.
150813		St. y.	PENNSYLVANIA	717	459	200.0	32.0	12.0	1899	Wyandote, Mich.	Eric, Pa.
150849		St. y.	PENNSYLVANIA	1,352	877	244.3	40.0	11.8	1900	Chester, Pa.	Philadelphia, Pa.
150795		St. y.	PENNSYLVANIA	3,592	2,804	351.9	44.5	23.0	1895	West Bay City, Mich.	Port Huron, Mich.
150711	K. M. N. G.	St. y.	PENNSYLVANIA	1,096	1,098	299.0	39.0	10.8	1898	West Hartlepool, England	Pensacola, Fla.
150714	K. M. P. W.	St. y.	PENNSYLVANIA	216	78	159.0	23.1	11.5	1890	Bath, Me.	Boston, Mass.
150740		St. y.	PENNSYLVANIA	2,413	1,614	317.1	56.0	17.1	1896	West Bay City, Mich.	Port Huron, Mich.
150211	J. V. G. W.	St. y.	PENNSYLVANIA	847	570	211.6	32.0	10.0	1881	Philadelphia, Pa.	New York, N. Y.
150595	K. L. J. D.	St. y.	Peter Smith	1,528	2,519	369.0	45.0	27.6	1892	San Francisco, Cal.	do
150131		St. y.	Peter Smith	161	109	116.0	18.0	9.6	1893	Rancho, Scotland	Cleveland, Ohio
80991		St. y.	Philadelphia	87	41	82.1	19.0	8.1	1893	Philadelphia, Pa.	Philadelphia, Pa.
150144	K. G. W. D.	St. y.	Philadelphia	2,520	1,909	309.0	35.0	20.0	1885	do	Wilmington, Del.
150617	K. L. P. C.	St. y.	PHILADELPHIA	10,668	5,498	517.0	61.3	22.0	1893	Clydebank, Scotland	New York, N. Y.
150729		St. y.	PHILADELPHIA	793	521	189.0	39.0	11.0	1896	Wilmington, Del.	Candlen, N. J.
150890		St. y.	PHILADELPHIA	759	245	175.8	29.0	15.2	1898	do	do
150900		St. y.	PHILADELPHIA	1,066	888	191.0	40.1	15.2	1899	Chester, Pa.	New York, N. Y.
150402		St. y.	PHILADELPHIA	35	17	58.4	11.4	7.5	1889	Buffalo, N. Y.	Buffalo, N. Y.
150807	K. N. W. J.	St. y.	PHILADELPHIA	301	214	141.0	27.0	15.4	1899	Baltimore, Md.	Baltimore, Md.
149512		St. y.	PHILADELPHIA	90	49	88.5	18.0	11.0	1891	Buffalo, N. Y.	New York, N. Y.
150477		St. y.	PHILADELPHIA	1,095	871	196.0	37.4	14.1	1890	Newburgh, N. Y.	do
150290	K. B. D. V.	St. y.	PHILADELPHIA	3,483	2,512	372.0	50.0	15.6	1882	Chester, Pa.	Fall River, Mass.
150680	K. M. B. R.	St. y.	PHILADELPHIA	98	59	101.3	21.0	6.7	1891	Wilmington, Del.	Boston, Mass.
150551		St. y.	PHILADELPHIA	61	31	97.2	18.5	7.4	1891	Philadelphia, Pa.	Norfolk, Va.
150132		St. y.	PHILADELPHIA	106	80	107.0	21.0	11.0	1878	do	Seattle, Wash.
150152		St. y.	PHILADELPHIA	43	41	57.0	21.0	4.8	1895	Marcus Hook, Pa.	Philadelphia, Pa.
150589		St. y.	PHILADELPHIA	1,123	774	220.5	35.2	11.2	1892	Detroit, Mich.	Marquette, Mich.
150752	K. N. H. J.	St. y.	PHILADELPHIA	267	209	116.5	16.0	5.9	1897	Newburgh, N. Y.	New York, N. Y.
150741		St. y.	PHILADELPHIA	1,254	895	200.0	30.0	15.2	1896	Philadelphia, Pa.	do
150856	K. P. S. L.	St. y.	PHILADELPHIA	3,751	2,912	351.5	47.0	25.0	1890	Sparrows Point, Md.	Boston, Mass.

† Whale back (steel).

LIST OF IRON AND STEEL VESSELS OF THE UNITED STATES—Continued.

Official No.	Signal letters.	Rig or class.	Name of vessel.	Gross tonnage.	Net tonnage.	Length.	Breadth.	Depth.	When built.	Where built.	Home port (where permanent document issued).
						Feet.	Feet.	Feet.			
15002	K H Q S	St. p.	Plymouth	3,770	2,280	352.0	50.4	18.8	1890	Chester, Pa.	Fall River, Mass.
15004		St. s.	Plymouth	373	180	120.2	26.3	15.2	1892	Philadelphia, Pa.	New York, N. Y.
150454		St. s.	Pocahontas	94	47	82.7	19.6	9.4	1888	Camden, N. J.	Norfolk, Va.
150628		St. p.	POCAHONTAS	814	541	105.0	31.0	11.0	1897	Wilmington, Del.	Richmond, Va.
150510		St. p.	Pocumuck	656	492	170.0	37.0	9.6	1891	do.	Baltimore, Md.
150653		St. s.	POKANOKI	319	254	151.2	20.0	8.9	1894	Philadelphia, Pa.	Camden, N. J.
150820		Cl. y.	Polly	59	32	82.2	12.1	0.8	1899	St. Louis, Mo.	St. Louis, Mo.
15125		Rge.	POLYNEZIA	3,562	3,241	375.0	69.0	23.6	1897	Cleveland, Ohio	Cleveland, Ohio
15044	R F H C	St. s.	Pomona	1,264	951	225.0	43.5	16.9	1888	San Francisco, Cal.	New York, N. Y.
150811	K P J D	St. s. ship	PONCE	3,503	2,519	317.0	42.0	27.8	1899	Wilmington, Del.	do.
150170		St. s.	PONTAC	2,298	1,788	300.0	41.0	12.4	1889	Cleveland, Ohio	Marquette, Mich.
150806	K P L J	St. s.	Ponto Rico	1,257	854	220.2	32.0	10.3	1899	Toledo, Ohio	do.
150172		St. s.	Portsmouth	214	107	116.3	23.0	12.0	1886	Wilmington, Del.	Philadelphia, Pa.
150012	K M B D	St. s.	POTOMAC	763	688	176.8	36.8	11.0	1884	Philadelphia, Pa.	Baltimore, Md.
150009	J Q M F	St. s. ship	Potomac	1,283	919	248.4	37.1	15.3	1874	do.	Philadelphia, Pa.
150810	K P Q S	St. s.	Power	1,204	1,142	208.6	30.0	19.0	1900	Port Richmond, N. Y.	New York, N. Y.
150789		St. s.	Presque Isle	4,578	3,570	407.0	50.0	24.7	1898	Cleveland, Ohio	Cleveland, Ohio
150704		St. y.	Prisco	22	15	72.5	9.0	4.1	1897	Nyaok, N. Y.	New York, N. Y.
150720	K N R A	St. s. ship	PRINCESS ANNE	3,078	2,917	304.0	42.0	17.0	1897	Chester, Pa.	do.
150870		St. s.	PRINCEION	5,125	3,820	454.0	50.0	28.5	1909	Lorain, Ohio	Duluth, Minn.
150511	K L R W	St. y.	Priscilla	65	36	89.0	16.2	8.1	1893	South Boston, Mass.	New York, N. Y.
150513	K L H P	St. h. y.	Priscilla	76	71	85.7	22.6	8.8	1885	Wilmington, Del.	Cleveland, Ohio
150606	K L W J	St. s.	Priscilla	5,292	2,673	428.8	52.3	18.3	1894	Chester, Pa.	Fall River, Mass.
150194	J Q B P	St. s. ship	Professor Morse	1,025	696	250.0	38.1	21.2	1880	Port Glasgow, Scotland	San Francisco, Cal.
150119	K F C N	St. s. ship	PROGRESSO	1,919	1,415	285.6	38.0	16.5	1885	Sunderland, England	New York, N. Y.
150579		Rge.	PROTECTIVE POLICY	359	339	119.4	24.0	11.0	1860	Sault Ste. Marie, Mich.	Buffalo, N. Y.
150650		St. s.	Protector	276	143	117.6	23.0	9.7	1875	Wilmington, Del.	Detroit, Mich.
150255	J V W R	St. s.	Protector	98	49	92.0	20.0	8.8	1882	Camden, N. J.	Charleston, S. C.
150804	K P T R	St. s.	PROTECTOR	4,816	3,000	390.8	48.3	15.8	1900	Newport News, Va.	New York, N. Y.
150695	K Q M R	St. s.	PUDENCE	292	198	122.3	25.0	14.0	1900	Camden, N. J.	do.
150171	K G J R	St. s. p.	Puritan	4,503	3,075	403.5	52.6	18.1	1899	Chester, Pa.	Fall River, Mass.
150808		St. s.	PURITAN	1,547	1,052	233.0	40.5	21.9	1901	Toledo, Ohio	Toledo, Ohio
Q.											
150034		St. s.	QUAKER CITY	690	318	155.5	32.0	7.4	1901	Philadelphia, Pa.	Wilmington, Del.
15087	J A W O	St. s. ship	QUEEN	2,727	1,912	331.2	38.5	21.2	1882	do.	San Francisco, Cal.
15010		St. s.	QUEEN	29	19	50.7	14.0	0.2	1897	Buffalo, N. Y.	Buffalo, N. Y.
15024		St. p.	QUEEN ANNE	651	410	203.3	42.0	8.0	1890	Baltimore, Md.	Baltimore, Md.
15012		St. s.	QUEEN CITY	3,979	3,198	401.4	48.0	23.7	1896	Cleveland, Ohio	Duluth, Minn.
15015	K N C J	St. h. y.	QUESETA	62	62	78.9	18.0	9.5	1896	Newburgh, N. Y.	Providence, R. I.
R.											
111287	R Q C G	Bl.	R. P. RITHEL	1,067	1,043	290.5	38.0	19.9	1892	Glasgow, Scotland	San Francisco, Cal.
111290		St. s.	R. W. WHONG	669	279	142.0	31.6	18.6	1898	Cleveland, Ohio	Pittsburg, Pa.
110169	K O S R	St. y.	Radha	104	97	142.0	20.9	8.7	1881	Newburgh, N. Y.	New York, N. Y.
111205		St. p.	RADHI BARKER	229	114	85.6	20.0	4.0	1900	Port Ingle, Fla.	Cedar Key, Fla.
111121		St. p.	RAMONA	1,015	2,414	319.5	41.0	27.1	1896	Buffalo, N. Y.	Buffalo, N. Y.
110738		St. s.	RANONA	57	56	65.0	11.5	7.4	1880	Newburgh, N. Y.	Cape Vincent, N. Y.
111138		St. s.	RANDOLPHS WARNER	3,082	2,128	352.0	42.0	22.7	1901	West Superior, Wis.	Cleveland, Ohio
111284	K P S W	St. s.	RAVENSBIRD	2,289	1,970	243.5	43.2	24.0	1909	Port Huron, Mich.	Duluth, Minn.
110160	J N W R	St. s. ship	Reading	1,264	910	248.4	37.1	18.5	1874	Philadelphia, Pa.	Philadelphia, Pa.
110254		St. s.	Rebecca	39	19	67.0	14.0	0.7	1874	Camden, N. J.	do.
110997		St. s.	Record	56	39	68.4	17.0	8.0	1884	Cleveland, Ohio	Duluth, Minn.
110687		St. s.	REG. CO.	31	21	54.2	15.0	6.9	1892	Wilmington, Del.	New York, N. Y.
110948		St. s.	Regis	91	45	76.5	19.5	8.6	1891	Camden, N. J.	Savannah, Ga.
11019		Rge.	Regulator	817	827	172.7	36.0	17.9	1860	Chester, Pa.	do.
110585		St. s.	Reliance	96	82	90.4	19.0	7.5	1891	Wilmington, Del.	Mobile, Ala.
110878		St. s.	RELIANCE	69	47	96.0	20.2	10.9	1890	Dubuque, Iowa	Beaufort, S. C.
110955	K C S M	St. s.	R. Hel	204	102	112.0	22.5	12.6	1884	Philadelphia, Pa.	St. Louis, Mo.
110906		St. s.	Relief	219	112	112.7	21.0	12.1	1891	do.	San Francisco, Cal.
111102		St. s.	RENSSELAIR	5,129	3,827	454.0	50.0	28.5	1900	Cleveland, Ohio	Norfolk, Va.
110152		St. p.	Republic	1,265	978	272.9	37.0	10.8	1878	Wilmington, Del.	Duluth, Minn.
110685		St. p.	REPUBLIC	2,310	1,877	291.8	40.2	21.2	1899	Cleveland, Ohio	Philadelphia, Pa.
110246		St. s.	Restless	61	26	75.9	16.0	0.0	1875	New Orleans, La.	Marquette, Mich.
111291		St. s.	RICHARD CROKER	155	105	160.8	21.8	10.4	1900	New York, N. Y.	New York, N. Y.
11071	K L G F	St. s.	RICHARD PROK	2,906	1,819	303.3	46.0	17.8	1892	Wilmington, Del.	New Haven, Conn.
110512		St. s.	Richard Willing	151	101	185.5	21.0	8.2	1855	do.	Philadelphia, Pa.
110601	J M R W	St. s. ship	Richmond	1,417	1,191	206.0	33.0	21.6	1871	do.	New York, N. Y.
111201	K P O H	St. s.	Richmond	401	190	135.0	27.5	15.7	1899	Philadelphia, Pa.	do.
110101	J S D V	St. s. ship	Rio Grande	2,586	2,047	286.5	39.2	21.6	1878	Chester, Pa.	do.
110598		St. s.	Riverside	72	41	81.5	17.5	6.5	1885	Philadelphia, Pa.	Philadelphia, Pa.
111099	K M N F	St. s.	RIVERBIDE	452	372	141.8	27.1	10.3	1901	Chester, Pa.	do.
11069		St. s.	Roanoke	548	331	164.6	27.4	9.3	1871	Wilmington, Del.	do.
110515	J V L N	St. s.	Roanoke	2,354	1,654	267.0	40.5	16.4	1882	Chester, Pa.	Chicago, Ill.

1 Composite.

LIST OF IRON AND STEEL VESSELS OF THE UNITED STATES--Continued.

Official No.	Signal letters	Rig or class	Name of vessel	Gross tonnage	Net tonnage	Length		Breadth	Depth	Water bulk	Where built	Home port (when permanent document issued)
						Feet.	Inches.					
111129		St. s.	ROBERT FULTON	4,219	3,181	424.6	45.8	27.8	1890	Wyandotte, Mich.	Duluth, Minn.	
110456		St. p.	Robert Garrett	417	373	125.7	42.0	10.8	1881	Baltimore, Md.	Baltimore, Md.	
110780		St. p.	ROBERT GARRETT	1,692	1,124	226.2	61.0	11.0	1888	do	New York, N. Y.	
111172		St. s.	ROBERT A. VAN WYCK	293	198	102.0	21.0	12.0	1898	Camden, N. J.	Camden, N. J.	
110536		St. s.	Robert H. Cook	157	78	102.0	21.0	9.0	1882	Buffalo, N. Y.	Plattsburg, N. Y.	
110660		St. s.	Robert S. Bradley	121	60	83.0	20.0	10.4	1892	Camden, N. J.	Boston, Mass.	
111291		St. s.	ROBERT W. E. BENSEN	5,181	4,012	430.0	50.2	25.3	1900	Chicago, Ill.	Duluth, Minn.	
110689		St. p.	Rockaway	520	361	160.0	42.0	10.5	1879	Wilmington, Del.	New York, N. Y.	
111280	K. Q. C. H.	Bk.	Roderick Dhu	1,634	1,452	257.1	40.2	22.8	1871	Sunderland, England	San Francisco, Cal.	
110932		St. s.	ROMAN	2,118	1,875	290.2	40.4	21.1	1891	Cleveland, Ohio	Duluth, Minn.	
111311		St. s.	ROWRA	35	21	56.0	11.4	6.0	1900	Ferryburg, Mich.	Cleveland, Ohio	
110904	K. J. F. G.	St. s.	Rosalia	1,501	1,331	211.7	35.7	13.3	1872	Buffalo, N. Y.	Duluth, Minn.	
110891		St. p.	Ruth	80	51	81.0	20.0	1.0	1898	Conway, S. C.	Georgetown, S. C.	
111176	K. N. H. T.	Bkn	Ruth	488	447	140.2	27.5	17.0	1869	Sunderland, England	New York, N. Y.	
M.												
110944	K. M. C. D.	St. s.	M. Orl	1,044	600	224.8	31.4	15.8	1881	Middleboro, England	New York, N. Y.	
110966		St. s.	M. A. McCaulley	92	40	81.7	19.0	8.0	1885	Philadelphia, Pa.	Philadelphia, Pa.	
110340		St. s.	M. G. Reynolds	1,895	1,004	257.0	40.1	21.5	1890	Buffalo, N. Y.	Detroit, Mich.	
110358		St. s.	M. C. SCHENK	136	64	90.0	21.0	10.0	1890	do	Duluth, N. Y.	
110343		St. h.	M. D. WADSWORTH	2,220	2,122	300.0	41.0	21.0	1901	West Bay City, Mich.	Cleveland, Ohio	
110717		St. s.	M. D. FISHER	658	427	119.5	31.0	21.0	1890	Toledo, Ohio	Cleveland, Ohio	
110717		St. s.	M. R. CALLAWAY	176	110	94.7	24.1	11.1	1901	Newburgh, N. Y.	Milwaukee, Wis.	
110325		St. s.	M. R. Kirby	2,398	1,823	294.0	42.0	21.0	1890	Wyandotte, Mich.	New York, N. Y.	
110578		St. s.	M. S. CURRY	3,200	2,098	360.0	45.0	20.8	1891	Bay City, Mich.	Detroit, Mich.	
76019		St. s.	M. S. Pringle	61	42	70.0	10.0	7.0	1878	Pittsburg, Pa.	Pittsburg, Pa.	
110832	K. N. H. W.	St. s.	M. F. MORGAN	1,839	1,122	255.0	41.0	21.2	1898	Wilmington, Del.	Pittsburg, Pa.	
110328		St. h.	M. O. Co. of N. Y. No. 57	1,081	1,010	241.2	37.0	18.4	1892	Chester, Pa.	Richmond, Va.	
110560	K. L. T. B.	St. h.	M. O. Co. of N. Y. No. 58	1,044	1,069	249.0	37.0	20.0	1893	do	New York, N. Y.	
109310		St. s.	M. O. Co. No. 1	158	91	91.0	22.2	9.7	1869	Newburgh, N. Y.	do	
109705	K. N. S. F.	St. s.	M. O. Co. No. 2	157	84	98.1	22.0	10.1	1898	Philadelphia, Pa.	do	
77354	K. P. C. L.	St. s.	M. O. Co. No. 4	145	99	85.0	22.5	10.7	1890	Camden, N. J.	do	
111121		St. s.	M. O. Co. No. 6	80	90	72.9	18.0	9.0	1896	Philadelphia, Pa.	do	
167610		St. s.	M. O. Co. No. 7	117	79	81.6	19.0	9.7	1898	do	do	
127375		St. s.	M. O. Co. No. 8	62	42	95.7	18.2	7.4	1898	Newburgh, N. Y.	do	
86439		St. s.	M. O. Co. No. 11	62	28	70.0	18.0	8.0	1898	Wilmington, Del.	do	
50061		Rig.	M. O. Co. No. 55	192	182	149.6	30.8	12.1	1900	Port Richmond, N. Y.	do	
69063		Bge	M. O. Co. No. 75	499	481	149.0	30.8	12.1	1900	do	do	
110007		St. h.	M. O. Co. No. 70	701	789	175.0	31.1	15.5	1895	West Superior, Wis.	do	
57040		Rig.	M. O. Co. No. 77	312	312	144.2	22.8	11.1	1895	Elizabeth, N. J.	do	
116703		St. h.	M. O. Co. No. 81	1,774	1,402	251.0	40.5	20.0	1897	Bunato, N. Y.	do	
110879		St. h.	M. O. Co. No. 86	1,102	951	208.7	38.1	10.0	1899	West Superior, Wis.	Chicago, Ill.	
41027	K. G. N. Z.	St. s. hp	MARINE	3,528	2,428	314.0	49.2	20.3	1880	Chester, Pa.	New York, N. Y.	
115957		St. p.	Marcharlie	218	218	145.7	33.9	4.8	1891	New Orleans, La.	New Orleans, La.	
110094		St. p.	Marham	105	132	110.5	24.0	10.0	1900	Baltimore, Md.	Hartford, Conn.	
110007		St. p.	Mar Harbor	930	409	162.0	32.5	12.2	1884	Newburgh, N. Y.	New York, N. Y.	
116670	K. P. V. S.	St. s.	Marhava	98	60	109.1	15.9	9.7	1900	New York, N. Y.	do	
110831		St. p.	MARIE	210	145	150.0	30.0	8.0	1898	San Francisco, Cal.	San Francisco, Cal.	
110308		St. p.	M. AUGUSTINE	131	73	110.0	24.0	4.0	1860	Wilmington, Del.	St. Augustine, Fla.	
115813	J. T. D. Q.	St. p.	Mar John	1,098	697	250.0	38.0	12.5	1878	do	New York, N. Y.	
116992	H. S. P. T.	St. s. hp	St. Louis	11,629	6,893	615.5	61.0	20.8	1895	Philadelphia, Pa.	New York, N. Y.	
116755		St. s.	St. Louis	1,273	895	290.0	40.0	15.2	1896	do	do	
110340		St. p.	St. Louis	165	105	122.0	24.0	4.2	1888	Wilmington, Del.	New Haven, Conn.	
110921	H. P. T. S.	St. s. hp	St. Paul	11,629	6,874	615.5	61.0	20.8	1895	Philadelphia, Pa.	New York, N. Y.	
110702		St. s.	St. Paul	2,020	1,221	238.0	42.2	22.2	1897	South Chicago, Ill.	Cleveland, Ohio	
110820	K. S. T. Q.	St. s. hp	St. Paul	2,440	1,896	290.0	38.1	18.0	1898	San Francisco, Cal.	San Francisco, Cal.	
110304		St. p.	St. Sebastian	210	144	140.0	24.0	4.4	1889	Wilmington, Del.	St. Augustine, Fla.	
110881		St. p.	St. Valier	62	54	74.3	17.1	3.4	1889	Needles, Cal.	Los Angeles, Cal.	
57032		Barge	SAGAWORK	1,001	1,557	298.0	48.0	21.0	1892	Superior, Wis.	Cleveland, Ohio	
110210	K. G. B. N.	St. s. hp	Saglow	1,835	1,452	238.0	34.3	17.1	1883	Barrow, England	New York, N. Y.	
115701	J. V. S. H.	St. s.	Samson	150	19	108.0	22.1	10.0	1881	Camden, N. J.	Baltimore, Md.	
110481		St. s.	SAMUEL MATHER	1,714	1,418	308.0	35.0	24.0	1892	West Superior, Wis.	Duluth, Minn.	
110495		St. s.	SAMUEL MITCHELL	2,277	1,870	292.8	40.4	20.1	1892	Cleveland, Ohio	Cleveland, Ohio	
110481		St. s.	SAMUEL F. B. MORSE	4,090	4,301	450.0	50.0	24.0	1898	West Bay City, Mich.	Duluth, Minn.	
117090		St. s.	SAMUEL H. ASHBRIDGE	268	182	134.0	24.0	10.0	1900	Philadelphia, Pa.	Philadelphia, Pa.	
110989		St. p.	SAMUEL N. LAFBKY	24	12	72.5	12.2	1.2	1900	Richmond, Va.	Richmond, Va.	
115873	J. W. L. R.	St. s. hp	San Blas	2,075	1,496	283.0	37.0	21.0	1882	Chester, Pa.	Baltimore, Md.	
4096		St. s.	Sandow	112	70	80.4	10.8	11.2	1892	Wilmington, Del.	New York, N. Y.	
115845	J. W. D. V.	St. s. hp	San José	2,080	1,638	281.0	37.0	21.0	1882	Chester, Pa.	Baltimore, Md.	
115903	J. W. H. L.	St. s. hp	San Juan	2,070	1,498	283.0	37.0	21.0	1882	do	New York, N. Y.	
110935	K. P. N. W.	St. s. hp	SAN JUAN	3,665	2,519	317.0	42.0	27.8	1899	Wilmington, Del.	do	
115813	J. V. S. F.	St. s. hp	SAN MARCO	2,839	2,187	317.8	39.5	24.4	1881	Chester, Pa.	do	
110702	K. Q. C. J.	St. s.	SAN MATEO	2,020	1,920	317.0	40.2	24.1	1888	South Shields, England	San Francisco, Cal.	
117098		St. p.	SAN PABLO	1,584	960	229.1	36.2	17.0	1900	San Francisco, Cal.	do	
110384		St. s.	Sandy Hook	1,650	967	290.5	37.1	14.3	1889	Wilmington, Del.	New York, N. Y.	

L Composite.

LIST OF IRON AND STEEL VESSELS OF THE UNITED STATES—Continued.

Official No.	Signal letters	Rig or class	Name of vessel	Gross tonnage	Net tonnage	Length	Breadth	Depth	W. beam	Where built	Home port (when permanent document issued)
11692		SI	SANTA LUCIA	15	7	45.0	11.0	5.5		San Francisco, Cal.	San Francisco, Cal.
11690	R C D R	SI sdp	Santa Rosa	24,16	1,117	320.5	40.0	20.7	1884	Chester, Pa.	Do
11662	J T K R	SI sdp	Santiago	2,358	1,085	209.0	39.0	22.4	1870	do	New York, N. Y.
11673	R Q C L	SI	SANTIAGO	979	828	198.1	33.0	10.8	1885	Belfast, Ireland	New York, N. Y.
11679		SI	Sarah A. Jenks	350	219	128.0	23.0	8.0	1885	Linwood, Pa.	San Francisco, Cal.
11648		SI	SARANAC	2,689	1,439	270.0	40.8	13.6	1890	Cleveland, Ohio	New York, N. Y.
11670	I T D P	SI sdp	SARATOGA	2,820	1,971	268.0	38.0	24.5	1878	Chester, Pa.	Buffalo, N. Y.
11676		SI	Sassafras	491	259	151.0	40.0	8.0	1892	Baltimore, Md.	New York, N. Y.
11623		SI	SATURN	3,717	2,772	395.0	48.0	28.0	1901	Baltimore, Md.	Baltimore, Md.
11629	R P S M	SI	SAYOR	410	270	142.8	25.0	15.0	1890	Baltimore, Md.	Cleveland, Ohio
11656		SI	SAYON	2,438	1,675	296.2	40.0	21.1	1890	Cleveland, Ohio	Cleveland, Ohio
11653		SI	SAUYKILL	2,205	1,819	271.8	40.0	13.1	1892	do	Duluth, Minn.
11650	R I T H	SI	SERANTON	2,915	1,595	299.0	39.2	21.0	1868	do	Erie, Pa.
11650		SI sdp	Seranton	300	160	125.0	19.0	11.4	1892	Gamden, N. J.	Duluth, Minn.
11602	K Q N P	SI	SEATHAN	302	171	130.8	21.1	9.7	1895	Port Glasgow, Scotland	New York, N. Y.
11611		SI	SEA BIRD	21	13	50.0	11.8	0.0	1900	Ferryburg, Mich.	Boston, Mass.
11644	J O R K	SI	Sea Board	602	561	184.5	29.7	12.3	1874	Wilmington, Del.	Grand Haven, Mich.
11626	K P G C	SI sdp	Sea Fox	101	90	60.5	23.0	12.0	1888	do	New York, N. Y.
11611	R C R H	SI	Sea Lion	185	92	107.0	21.0	13.0	1884	Camden, N. J.	Portsmouth, N. H.
11678		SI	Sea Wall	34	18	65.7	14.2	5.2	1897	Richmond, Va.	San Francisco, Cal.
11641	K H T I	SI sdp	SEBASTIAN	4,931	2,809	321.3	45.3	17.4	1890	Chester, Pa.	New York, N. Y.
11655		SI	SEBASTIAN	2,810	2,164	314.0	42.2	21.0	1893	Wyandotte, Mich.	Port Huron, Mich.
11671		SI	Seaside	78	39	77.5	18.6	9.1	1871	Philadelphia, Pa.	Galveston, Tex.
11642	K D N S	SI sdp	Seaside	2,558	1,998	284.0	43.0	18.8	1890	do	New York, N. Y.
11625		SI	SEATOR	4,018	1,178	410.0	45.1	23.9	1890	Wyandotte, Mich.	Detroit, Mich.
11611	R N J T	SI	SEATOR	2,409	1,235	280.0	38.1	19.0	1898	San Francisco, Cal.	New York, N. Y.
11693	K M G P	SI	Senator Patton	60	50	170.0	23.6	12.4	1869	Chester, Pa.	Philadelphia, Pa.
11694		SI	Senator Patton	15	7	60.3	11.0	3.0		Bought of United States	Do
11626	K C V D	SI sdp	Seneca	2,738	1,911	271.5	40.0	10.4	1841	Chester, Pa.	New York, N. Y.
11629		SI	SENECA	2,669	1,439	290.0	40.8	13.6	1882	Cleveland, Ohio	Buffalo, N. Y.
11629		SI	SEONA	2,302	1,899	300.0	41.0	21.2	1890	West Bay City, Mich.	Erie, Pa.
11647		SI	Shanghai	48	22	60.0	15.4	8.0	1885	Buffalo, N. Y.	Buffalo, N. Y.
11647		SI sdp	SHANGHAI	159	99	121.0	20.4	11.2	1888	Newburgh, N. Y.	Perth Amboy, N. J.
11642	R D P J	SI	SHAWNEE	1,624	1,100	259.0	30.0	18.8	1870	Sunderland, England	Boston, Mass.
11672		SI	SHENOCK	1,295	709	290.0	35.0	14.3	1890	Wilmington, Del.	Sag Harbor, N. Y.
11654		SI	SHERIDAN	4,200	2,912	366.0	44.0	22.2	1897	Cleveland, Ohio	Duluth, Minn.
11696	R Q H P	SI	SHERIDAN	5,989	3,750	600.0	50.2	18.1	1900	Philadelphia, Pa.	San Francisco, Cal.
11664		SI	SIMON J. MURPHY	1,380	1,103	230.1	38.0	11.0	1895	West Bay City, Mich.	Milwaukee, Wis.
11687		SI	SIMON J. MURPHY	1,869	1,770	355.5	51.6	28.0	1890	Wyandotte, Mich.	Port Huron, Mich.
11623		SI	SIR HENRY BRISMER	4,321	2,911	411.2	48.0	21.0	1890	Cleveland, Ohio	Duluth, Minn.
11621		SI	SIR ISAAC LOTHIAN BELL	5,418	3,158	395.5	45.8	23.0	1890	West Bay City, Mich.	Do
11626		SI	SIR JOSEPH WILKINSON	1,192	1,132	251.0	30.1	18.8	1889	Duluth, Minn.	Do
11626		SI	SIR WM. FAIRBANKS	4,210	3,181	424.6	45.8	27.8	1890	Wyandotte, Mich.	Do
11627		SI	SIR WILLIAM SIMMONS	4,341	3,091	413.2	48.0	24.0	1890	Cleveland, Ohio	Do
11641		SI	Sithia	993	711	230.0	32.5	11.1	1881	Chester, Pa.	New York, N. Y.
11641		SI	Sommeys N. Smith	52	26	64.6	16.6	7.2	1887	Philadelphia, Pa.	Rockland, Me.
11641	K M L W	SI	SOMMEYS N. SMITH	211	79	105.0	21.1	14.2	1890	Newport News, Va.	Philadelphia, Pa.
11609	R Q J V	SI	SOMVA	3,255	3,006	409.0	50.2	21.3	1900	Philadelphia, Pa.	San Francisco, Cal.
11628		SI	Southampton	673	483	170.8	33.5	19.0	1890	Wilmington, Del.	New York, N. Y.
11640		SI	South Brooklyn	728	643	174.2	31.4	12.0	1887	Newburgh, N. Y.	Do
11640	K D G V	SI	South Portland	609	678	180.2	29.0	19.7	1883	Grangemouth, England	Do
11605		SI	Spalpen	29	14	40.5	11.0	0.4	1880	Buffalo, N. Y.	Buffalo, N. Y.
11654	R B R I	SI	Spifton	1,190	1,194	222.5	37.9	19.6	1881	Wilmington, Del.	Boston, Mass.
11605	R Q L I	SI	SPRANSE	338	243	121.4	20.5	14.7	1890	Philadelphia, Pa.	Philadelphia, Pa.
11610		SI	SPOKANE	2,350	1,974	311.8	38.2	20.8	1890	Cleveland, Ohio	Cleveland, Ohio
11612		SI	Sport	45	22	50.7	14.0	0.0	1873	Wyandotte, Mich.	Grand Haven, Mich.
11621		SI	STANLEY W.	248	181	112.7	21.8	7.8	1868	Newburgh, N. Y.	Providence, R. I.
11630	K Q T N	SI	STANDARD	374	254	140.6	20.0	15.6	1901	Port Richmond, N. Y.	New York, N. Y.
11630		SI	STAR	111	78	85.0	18.4	5.8	1894	Jacksonville, Fla.	Jacksonville, Fla.
11624	R Q C M	SI	Star of Bengal	1,877	1,694	292.8	40.2	23.5	1873	Belfast, Ireland	San Francisco, Cal.
11625	R Q C N	SI	Star of France	1,944	1,522	258.0	34.0	22.8	1877	do	Do
11626	R Q C P	SI	Star of Italy	1,913	1,474	251.6	38.2	22.0	1877	do	Do
11627	R Q C R	SI	Star of Russia	1,981	1,898	275.5	42.2	24.2	1874	do	Do
11620		SI	STARBUCK	3,114	2,117	320.5	44.0	14.9	1897	Buffalo, N. Y.	Buffalo, N. Y.
11620		SI	Starline	31	16	63.7	14.6	7.3	1878	Philadelphia, Pa.	Buffalo, N. Y.
11615	I. E. G. P.	SI	State of California	2,260	1,260	300.0	38.0	24.4	1870	do	San Francisco, Cal.
11616	R C B Q	SI	State of New York	897	684	301.0	32.4	19.5	1892	Wyandotte, Mich.	Cleveland, Ohio
11608	J T Q C	SI	State of Ohio	1,221	917	225.2	32.4	13.3	1880	do	Do
11628	J N W S	SI sdp	State of Texas	1,700	1,327	243.6	39.0	20.7	1874	Chester, Pa.	Baltimore, Md.
11644		SI	Stella	89	49	81.7	18.2	8.5	1880	Camden, N. J.	Chicago, Ill.
11653	R H N M	SI	STILLWATER	1,019	500	105.0	29.0	21.0	1881	Glasgow, Scotland	New York, N. Y.
11622		SI	Strom Klug	182	91	100.8	21.0	11.6	1892	Philadelphia, Pa.	Boston, Mass.
11641		SI	Stro	788	609	175.1	27.0	9.9	1867	Wilmington, Del.	Baltimore, Md.
11608		SI	SUFFERN	398	271	165.7	30.1	9.6	1898	New York, N. Y.	New York, N. Y.
11642	R H F V	SI	SULZANA	300	229	161.1	28.0	10.2	1890	Brooklyn, N. Y.	Do
11620		SI	SUPERIOR CITY	4,785	3,601	429.0	50.0	24.7	1898	Lorain, Ohio	Duluth, Minn.

† Composite

* Whiteback

LIST OF IRON AND STEEL VESSELS OF THE UNITED STATES—Continued.

Official No.	Signal letters.	Rig or class.	Name of vessel.	Gross tonnage.	Net tonnage.	Length.	Breadth.	Depth.	When built.	Where built.	Home port (where permanent documents issued).
						Feet.	Feet.	Feet.			
115789		St. a.	Susie Hazard	98	99	97 0	19 1	8 4	1881	St. Louis, Mo.	St. Louis, Mo.
116128		St. a.	SUSQUEHANNA	2,781	2,147	302 5	40 0	10 0	1880	Buffalo, N. Y.	Buffalo, N. Y.
116170	K. D. V. P.	St. y.	SUSQUEHANNA	211	118	158 6	22 0	11 4	1887	Wilmington, Del.	New York, N. Y.
116827		St. a.	Susquehanna	402	314	157 7	38 0	9 0	1898	Baltimore, Md.	Baltimore, Md.
116875	R. N. V. F.	St. a.	SWATARA	625	425	157 0	29 0	17 6	1889	Philadelphia, Pa.	Philadelphia, Pa.
116959	R. N. C. G.	St. y.	Sybilina	110	64	108 0	17 0	8 5	1885	Linwood, Pa.	Do.
116995	R. P. D. H.	St. a.	SYOSSET	170	129	102 6	21 0	10 5	1899	Philadelphia, Pa.	New York, N. Y.
116925		St. a.	SYRACUSE	1,917	1,677	297 0	38 5	15 8	1881	Wyandotte, Mich.	Buffalo, N. Y.
T.											
115982		St. p.	Tacoma	1,362	1,311	344 0	42 0	11 7	1884	Portland, Oreg.	Portland, Oreg.
115791	K. N. R. H.	St. a.	Tacony	2,811	1,689	316 2	39 2	18 7	1870	Dunbarton, Scotland	Tacoma, Wash.
145805	K. P. C. B.	St. a.	TACONY	364	168	128 0	20 4	15 0	1879	Philadelphia, Pa.	Fall River, Mass.
145829	J. V. N. G.	St. ship	Tallahassee	2,677	1,899	280 0	40 7	16 8	1882	Chester, Pa.	Savannah, Ga.
145873		St. p.	TAMAPAIS	1,554	937	244 0	30 0	19 0	1891	San Francisco, Cal.	San Francisco, Cal.
116710	R. M. P. J.	St. a.	TAMAQUA	591	383	158 5	29 0	18 0	1860	Philadelphia, Pa.	Philadelphia, Pa.
145840	R. P. T. D.	St. a.	TAMPA	2,133	1,451	247 9	42 0	24 0	1909	Toledo, Ohio	Cleveland, Ohio.
145822		Barge	TANANA	277	219	100 3	35 2	6 4	1898	Elizabeth, N. J.	New York, N. Y.
145919		St. p.	Tangler	680	489	169 0	29 0	8 8	1876	Wilmington, Del.	Baltimore, Md.
139081		St. a.	TATSON	419	261	159 9	29 0	7 2	1867	do.	New Haven, Conn.
145843		St. p.	TASHMO	1,344	795	302 9	37 0	13 6	1900	Wyandotte, Mich.	Detroit, Mich.
145846		St. a.	TATSOON	2,777	1,544	119 2	25 2	16 5	1900	Seattle, Wash.	Seattle, Wash.
145829		St. a.	TAURUS	228	114	116 6	22 0	12 7	1885	Philadelphia, Pa.	Boston, Mass.
145244		St. a.	TAURUS	45	27	91 6	17 0	6 6	1861	Wilmington, Del.	Wilmington, Del.
145255	J. V. H. Q.	St. p.	TAVIUS	916	624	226 3	32 0	11 2	1881	Philadelphia, Pa.	New York, N. Y.
145783		St. a.	TENNESSEE	1,249	741	245 0	38 0	15 8	1898	Wilmington, Del.	Baltimore, Md.
145535		St. p.	TERBS	896	648	175 0	30 6	13 3	1890	do.	New York, N. Y.
145781		St. a.	THEMIS	591	402	140 0	32 1	10 0	1898	Camden, N. J.	Do.
139516		St. a.	THE NEW YORKER	243	121	111 5	20 2	11 6	1890	New York, N. Y.	Do.
145499		St. a.	THACIA	68	29	70 0	16 5	8 8	1880	Buffalo, N. Y.	Calto, Ill.
145602	K. Q. M. J.	St. a.	THOMAS	2,625	1,717	295 0	32 5	21 5	1900	Sparrows Point, Md.	Perth Amboy, N. J.
145173		St. p.	Thomas Clyde	625	510	212 0	31 0	7 0	1878	Wilmington, Del.	Tuckerton, N. J.
145704		St. a.	THOMAS CUNNINGHAM, SR.	70	41	68 0	17 0	8 5	1825	Philadelphia, Pa.	Richmond, Va.
145031		St. a.	THOMAS MAYTHAM	2,129	1,602	290 0	41 3	21 5	1882	South Chicago, Ill.	Buffalo, N. Y.
145814		St. p.	THOMAS PICKERS	27	27	125 0	61 0	7 0	1892	Jacksonville, Ind.	New Orleans, La.
145810		St. a.	THOMAS WILSON	1,713	1,108	309 0	38 0	24 0	1892	West Superior, Wis.	Duluth, Minn.
145513	K. I. J. G.	St. a.	Thos W Palmer	2,134	1,622	281 0	41 0	20 0	1889	Wyandotte, Mich.	Detroit, Mich.
150202		St. y.	Thilo	291	100	104 0	18 5	9 0	1889	Newburgh, N. Y.	New London, Conn.
145113	R. B. J. D.	St. p.	THILO F Starbuck	2,025	1,823	257 0	42 5	21 1	1884	Chester, Pa.	San Francisco, Cal.
145405		St. a.	Thio	2,085	1,744	285 5	38 9	14 0	1885	Buffalo, N. Y.	Buffalo, N. Y.
145074		St. a.	Thio	73	49	88 0	14 6	6 8	1875	do.	Do.
145978		St. p.	Thio	704	509	175 5	33 0	9 4	1891	Sparrows Point, Md.	Baltimore, Md.
20909	H. R. M. Q.	St. p.	Thio	671	542	211 7	29 0	9 6	1863	Chester, Pa.	New York, N. Y.
145805		St. a.	Thio	101	59	99 0	19 5	8 1	1872	Wilmington, Del.	Baltimore, Md.
145501		St. p.	TRANSFER	1,611	1,000	245 0	75 2	12 2	1868	Cleveland, Ohio.	Detroit, Mich.
145167		St. a.	Transfer No. 1	109	68	91 0	21 3	10 4	1878	Philadelphia, Pa.	New Haven, Conn.
145218		St. a.	Transfer No. 2	101	59	92 4	21 0	8 8	1880	do.	Do.
145120		St. a.	Transfer No. 3	139	75	92 7	22 0	10 0	1840	do.	Do.
85837		St. a.	Transfer No. 4	162	61	92 4	21 0	8 8	1880	do.	Do.
145476		St. a.	Transfer No. 5	142	71	91 0	20 0	9 5	1888	Wilmington, Del.	Do.
145470		St. a.	Transfer No. 6	142	71	91 0	20 0	9 5	1888	do.	Do.
145581		St. a.	Transfer No. 7	139	64	90 1	22 2	10 5	1891	Elizabeth, N. J.	Do.
145585		St. a.	Transfer No. 8	139	65	90 1	22 2	10 5	1891	do.	Do.
145587		St. a.	Transfer No. 9	106	68	101 7	22 0	10 0	1891	do.	Do.
130444	K. G. L. D.	St. a.	Transfer No. 10	217	108	114 0	24 0	11 0	1880	Wilmington, Del.	Do.
145761		St. a.	TRANSFER No. 11	248	109	114 0	25 0	14 0	1898	do.	Do.
145760		St. a.	TRANSFER No. 12	249	110	110 0	25 0	14 0	1898	do.	Do.
145802		St. a.	TRANSFER No. 13	322	163	119 0	20 1	15 8	1900	Bath, Me.	Bath, Me.
145807		St. a.	TRANSFER No. 14	322	169	119 0	20 1	15 8	1900	do.	New Haven, Conn.
145042		St. p.	TRANSFER No. 15	113	58	91 0	20 0	8 2	1884	Philadelphia, Pa.	Philadelphia, Pa.
145211		St. p.	TRANSFER No. 16	113	58	91 0	20 0	8 2	1884	do.	Allentown, N. Y.
145042		St. p.	TRANSFER No. 17	113	58	91 0	20 0	8 2	1884	do.	Detroit, Mich.
145042		St. p.	TRANSFER No. 18	113	58	91 0	20 0	8 2	1884	do.	Philadelphia, Pa.
145042		St. p.	TRANSFER No. 19	113	58	91 0	20 0	8 2	1884	do.	Philadelphia, Pa.
145042		St. p.	TRANSFER No. 20	113	58	91 0	20 0	8 2	1884	do.	Philadelphia, Pa.
145042		St. p.	TRANSFER No. 21	113	58	91 0	20 0	8 2	1884	do.	Philadelphia, Pa.
145042		St. p.	TRANSFER No. 22	113	58	91 0	20 0	8 2	1884	do.	Philadelphia, Pa.
145042		St. p.	TRANSFER No. 23	113	58	91 0	20 0	8 2	1884	do.	Philadelphia, Pa.
145042		St. p.	TRANSFER No. 24	113	58	91 0	20 0	8 2	1884	do.	Philadelphia, Pa.
145042		St. p.	TRANSFER No. 25	113	58	91 0	20 0	8 2	1884	do.	Philadelphia, Pa.
145042		St. p.	TRANSFER No. 26	113	58	91 0	20 0	8 2	1884	do.	Philadelphia, Pa.
145042		St. p.	TRANSFER No. 27	113	58	91 0	20 0	8 2	1884	do.	Philadelphia, Pa.
145042		St. p.	TRANSFER No. 28	113	58	91 0	20 0	8 2	1884	do.	Philadelphia, Pa.
145042		St. p.	TRANSFER No. 29	113	58	91 0	20 0	8 2	1884	do.	Philadelphia, Pa.
145042		St. p.	TRANSFER No. 30	113	58	91 0	20 0	8 2	1884	do.	Philadelphia, Pa.
145042		St. p.	TRANSFER No. 31	113	58	91 0	20 0	8 2	1884	do.	Philadelphia, Pa.
145042		St. p.	TRANSFER No. 32	113	58	91 0	20 0	8 2	1884	do.	Philadelphia, Pa.
145042		St. p.	TRANSFER No. 33	113	58	91 0	20 0	8 2	1884	do.	Philadelphia, Pa.
145042		St. p.	TRANSFER No. 34	113	58	91 0	20 0	8 2	1884	do.	Philadelphia, Pa.
145042		St. p.	TRANSFER No. 35	113	58	91 0	20 0	8 2	1884	do.	Philadelphia, Pa.
145042		St. p.	TRANSFER No. 36	113	58	91 0	20 0	8 2	1884	do.	Philadelphia, Pa.
145042		St. p.	TRANSFER No. 37	113	58	91 0	20 0	8 2	1884	do.	Philadelphia, Pa.
145042		St. p.	TRANSFER No. 38	113	58	91 0	20 0	8 2	1884	do.	Philadelphia, Pa.
145042		St. p.	TRANSFER No. 39	113	58	91 0	20 0	8 2	1884	do.	Philadelphia, Pa.
145042		St. p.	TRANSFER No. 40	113	58	91 0	20 0	8 2	1884	do.	Philadelphia, Pa.
145042		St. p.	TRANSFER No. 41	113	58	91 0	20 0	8 2	1884	do.	Philadelphia, Pa.
145042		St. p.	TRANSFER No. 42	113	58	91 0	20 0	8 2	1884	do.	Philadelphia, Pa.
145042		St. p.	TRANSFER No. 43	113	58	91 0	20 0	8 2	1884	do.	Philadelphia, Pa.
145042		St. p.	TRANSFER No. 44	113	58	91 0	20 0	8 2	1884	do.	Philadelphia, Pa.
145042		St. p.	TRANSFER No. 45	113	58	91 0	20 0	8 2	1884	do.	Philadelphia, Pa.
145042		St. p.	TRANSFER No. 46	113	58	91 0	20 0	8 2	1884	do.	Philadelphia, Pa.
145042		St. p.	TRANSFER No. 47	113	58	91 0	20 0	8 2	1884	do.	Philadelphia, Pa.
145042		St. p.	TRANSFER No. 48	113	58	91 0	20 0	8 2	1884	do.	Philadelphia, Pa.
145042		St. p.	TRANSFER No. 49	113	58	91 0	20 0	8 2	1884	do.	Philadelphia, Pa.
145042		St. p.	TRANSFER No. 50	113	58	91 0	20 0	8 2	1884	do.	Philadelphia, Pa.
145042		St. p.	TRANSFER No. 51	113	58	91 0	20 0	8 2	1884	do.	Philadelphia, Pa.
145042		St. p.	TRANSFER No. 52	113	58	91 0	20 0	8 2	1884	do.	Philadelphia, Pa.
145042		St. p.	TRANSFER No. 53	113	58	91 0	20 0	8 2	1884	do.	Philadelphia, Pa.
145042		St. p.	TRANSFER No. 54	113	58	91 0	20 0	8 2	1884	do.	Philadelphia, Pa.
145042		St. p.	TRANSFER No. 55	113	58	91 0	20 0	8 2	1884	do.	Philadelphia, Pa.
145042		St. p.	TRANSFER No. 56	113	58	91 0	20 0	8 2	1884	do.	Philadelphia, Pa.
145042		St. p.	TRANSFER No. 57	113	58	91 0	20 0	8 2	1884	do.	Philadelphia, Pa.
145042											

LIST OF IRON AND STEEL VESSELS OF THE UNITED STATES—Continued.

Official No.	Signal letters	Rtg or class	Name of vessel	Gross tonnage	Net tonnage	Length	Breadth	Depth	W. b. or built	Where built	Home port (where permanent document issued)
			U.				Feet.	Feet.	Feet.		
5213		St. y.	Uarda	89	01	95.3	17.5	8.3	1881	Buffalo, N. Y.	Detroit, Mich.
5212	J. V. K. E.	St. ship	Umatilla	3,059	2,105	310.0	40.8	30.3	1881	Chester, Pa.	New York, N. Y.
4279	H. D. E. M.	St. s.	Underwriter	527	163	129.8	20.1	14.8	1803	Philadelphia, Pa.	Boston, Mass.
5239		St. s.	Underwriter	170	85	112.7	22.0	11.3	1881	Camden, N. J.	New Orleans, La.
2700		St. s.	UNION	97	49	70.0	20.5	7.1	1829	San Francisco, Cal.	San Francisco, Cal.
5199		St. s.	URANUS	5,718	2,913	349.0	48.0	28.0	1901	Wyandotte, Mich.	Cleveland, Ohio.
5251	K. J. P. E.	St. y.	UTOWANA	414	206	185.0	27.5	10.8	1891	Philadelphia, Pa.	Chicago, Ill.
			V.								
5598	J. V. T. S.	St. ship	Valencia	1,598	1,197	252.7	34.0	19.7	1882	Philadelphia, Pa.	San Francisco, Cal.
15911		St. p.	VALLEJO	414	255	221.2	31.5	9.9	1879	East Portland, Oreg.	Do.
16189	K. P. D. G.	St. s.	VALLEY FORGE	578	352	184.0	20.0	18.0	1868	Wilmington, Del.	Philadelphia, Pa.
16197		St. s.	VANQUARD	89	49	81.0	17.2	9.0	1885	Pittsburg, Pa.	Pittsburg, Pa.
16185		St. s.	VASCO	298	159	131.0	21.2	9.5	1891	Newcastle, England	San Juan, P. R.
16190		St. s.	VEGA	2,143	1,734	301.2	38.5	21.1	1891	Cleveland, Ohio	Cleveland, Ohio
16171	K. Q. M. I.	St. s.	VENTURA	6,546	3,946	406.0	50.2	21.3	1899	Philadelphia, Pa.	San Francisco, Cal.
16168		St. s.	VENUS	3,719	2,798	346.0	48.0	28.0	1901	Lorain, Ohio	Cleveland, Ohio
16192		St. y.	VIRGINIA	128	87	125.7	17.8	9.3	1867	Newburgh, N. Y.	New York, N. Y.
16159		St. p.	Virmond	810	600	158.0	29.6	11.3	1895	Chester, Pa.	Do.
5552		St. y.	Victor	14	10	44.9	10.0	3.7	1873	Wilmington, Del.	Philadelphia, Pa.
16180	K. N. R. M.	St. s.	Victoria	1,602	2,112	391.1	40.1	10.0	1879	Dumbarton, Scotland	Tacoma, Wash.
16158		St. s.	VICTORY	3,774	3,339	387.5	48.3	22.5	1885	Chicago, Ill.	Cleveland, Ohio
16161	K. H. S. N.	St. ship	VIGILANTA	1,115	2,934	331.8	45.2	16.5	1890	Chester, Pa.	New York, N. Y.
16170	K. I. R. G.	St. p. y.	VIGILANT	114	137	193.9	29.4	18.1	1891	Bristol, N. I.	Do.
16162		St. s.	VIRGO	1,117	943	317.4	37.1	15.0	1886	Buffalo, N. Y.	Port Huron, Mich.
16183		St. y.	Viola	94	53	108.6	10.1	8.7	1865	South Boston, Mass.	New York, N. Y.
2598		St. s.	Virginia	59	29	70.5	21.0	6.5	1880	Philadelphia, Pa.	Norfolk, Va.
2595		St. p.	Virginia	839	675	251.1	34.7	7.9	1879	Wilmington, Del.	Philadelphia, Pa.
16154		St. s.	VIRGINIA	1,099	979	339.2	38.3	12.8	1891	Cleveland, Ohio	Milwaukee, Wis.
16175		St. p.	Virginia	818	687	305.0	30.0	13.3	1894	Chester, Pa.	New York, N. Y.
16189	K. P. M. W.	St. y.	VIRGINIA	441	242	166.4	29.0	14.8	1899	Bath, Me.	Do.
16195		St. s.	Virginia Date	187	139	100.0	20.0	9.0	1888	Wilmington, Del.	Do.
16215		St. s.	Volant	32	24	82.0	11.1	6.9	1875	Buffalo, N. Y.	Marquette, Mich.
161574		St. s.	Volunteer	97	48	85.0	20.1	8.0	1867	Philadelphia, Pa.	Baltimore, Md.
16167	K. H. M. W.	St. h. y.	VOLUNTEER	116	110	160.9	35.4	11.0	1887	Wilmington, Del.	Boston, Mass.
16199		St. s.	VOLCAN	1,759	1,599	286.0	38.0	10.5	1898	Cleveland, Ohio	Cleveland, Ohio
			W.								
8155		St. s.	W. D. REES	3,769	2,092	269.4	45.0	23.5	1896	Cleveland, Ohio	Cleveland, Ohio
8093		St. s.	W. F. Taylor	63	41	62.0	13.9	7.0	1897	Richmond, Va.	Newbern, N. C.
8101		St. s.	W. G. WILMOE	150	79	99.0	23.5	11.0	1892	West Bay City, Mich.	Pittsburg, Pa.
8102		St. s.	W. H. GIBBER	2,829	2,209	328.9	42.5	20.5	1892	Do.	Duluth, Minn.
8138		St. o.	W. J. WARD	21	15	38.7	11.0	7.0	1901	Buffalo, N. Y.	Buffalo, N. Y.
8151		St. h.	W. L. BARON JESSIE	4,422	3,289	505.5	45.8	23.9	1897	West Bay City, Mich.	Duluth, Minn.
8999		St. s.	W. M. Wood	58	29	71.0	17.0	7.3	1880	Philadelphia, Pa.	Pittsburg, Pa.
8122		St. s.	W. S. GRAYSON	293	141	199.1	21.2	11.5	1900	Elizabeth, N. J.	Buffalo, N. Y.
8103		St. p.	W. S. STRALTON	94	51	75.0	16.0	5.1	1898	Seattle, Wash.	St. Michael, Alaska
8168	K. N. V. D.	St. s.	WARAN	173	111	91.0	20.0	10.4	1899	Philadelphia, Pa.	Charleston, S. C.
8175	K. Q. H. E.	St. s.	WACAMAW	1,259	929	249.7	40.5	15.4	1900	Toledo, Ohio	New York, N. Y.
10173	K. M. C. J.	St. y.	WACOTA	803	691	229.0	32.0	17.5	1894	Bath, Me.	St. Paul, Minn.
8191	K. I. S. J.	St. y.	WADENSA	240	151	158.8	29.8	11.0	1891	Cleveland, Ohio	New York, N. Y.
8195		St. p.	Wadefeld	571	405	199.8	28.1	8.8	1885	Wilmington, Del.	Washington, D. C.
8099	J. A. I. P.	St. ship	Walla Walla	3,069	2,198	319.0	40.0	20.3	1881	Chester, Pa.	New York, N. Y.
8121		St. y.	Waller	50	28	80.5	14.9	7.2	1887	Buffalo, N. Y.	Buffalo, N. Y.
8144		St. s.	WALLULA	167	85	69.6	22.7	12.6	1829	San Francisco, Cal.	Portland, Oreg.
8143		St. s.	WALTER SHERIDAN	1,801	3,204	419.0	50.0	28.0	1901	Cleveland, Ohio	Cleveland, Ohio
8142		St. s.	WALTER A. LUCENDACH	144	205	154.5	20.6	16.2	1899	Philadelphia, Pa.	New York, N. Y.
8152		St. s.	WALTHAM	553	169	128.0	28.3	15.0	1893	Do.	Fall River, Mass.
8165	K. D. C. Q.	St. y.	WANDA	111	55	128.5	18.0	10.8	1895	Greenpoint, N. Y.	Philadelphia, Pa.
8169	K. J. R. V.	St. s.	Washington	1,248	697	249.0	40.0	16.5	1891	Wilmington, Del.	Washington, D. C.
8189		St. s.	Washington	1,247	918	193.2	40.5	15.4	1891	Chester, Pa.	New York, N. Y.
8190		St. ship	WASHINGTON	2,690	2,091	312.1	42.0	24.0	1887	West Hartlepool, England	Do.
8197	K. M. I. J.	St. s.	Wat. Nymphe	27	11	57.0	11.6	6.2	1881	San Francisco, Cal.	San Francisco, Cal.
8124		St. s.	WAWATAM	1,526	1,526	293.6	38.2	19.0	1891	Cleveland, Ohio	Duluth, Minn.
8050		St. p.	Wenonah	139	317	145.0	30.0	7.8	1882	Wilmington, Del.	Camden, N. J.
8173		St. y.	WENONAH	10	19	65.0	8.0	3.0	1894	Pittsburg, Pa.	Pittsburg, Pa.
8191		St. p.	West Brooklyn	749	555	174.2	31.5	12.5	1887	Newburgh, N. Y.	New York, N. Y.
8199		St. s.	Western Union	184	92	90.0	25.0	9.1	1889	Camden, N. J.	Do.
8150	K. J. W. N.	St. h.	West Point	1,213	1,168	229.0	38.7	22.3	1893	Glasgow, Scotland	Do.
8157		St. s.	West Point	1,428	601	162.4	40.1	16.0	1901	Newburgh, N. Y.	Do.
8090		St. s.	Westover	917	397	165.0	28.0	12.0	1873	Wilmington, Del.	Philadelphia, Pa.
8170		St. p.	WHEHAM	1,098	811	190.0	37.4	14.1	1890	Newburgh, N. Y.	New York, N. Y.
8044		St. s.	White Water	61	0	78.0	18.4	7.3	1875	Camden, N. J.	New Orleans, La.

† Composite.

‡ Steel and tin bronze.

LIST OF IRON AND STEEL VESSELS OF THE UNITED STATES—Continued.

Official No.	Signal letters	Rig or class	Name of vessel	Gross tonnage	Net tonnage	Length.	Breadth.	Depth.	When built.	Where built.	Home port (permanent home base)	When decayed
						Feet.	Feet.	Feet.				
80173	J. K. N. C.	St. p.	Whitney	1,347	767	255.5	35.0	17.1	1871	Wilmington, Del.	New Orleans, La.	
81311	K. J. P. M.	St. y.	WILD DUCK	233	110	198.4	24.0	11.0	1861	Boston, Mass.	New York, N. Y.	
81741		St. s.	WILKESVALE	4,151	3,011	381.7	59.5	14.9	1901	Buffalo, N. Y.	Buffalo, N. Y.	
81051		St. s.	WILLIAM	93	44	102.0	16.6	9.8	1893	Wilmington, Del.	New York, N. Y.	
80898	J. V. D. T.	St. s. ship	William	2,682	1,995	316.6	39.2	21.8	1881	Chester, Pa.	Do	
81059		St. s.	William Chisholm	1,581	1,248	246.6	36.9	10.4	1884	Cleveland, Ohio	Cleveland, Ohio	
80938		St. s.	William Crump	50	28	69.0	17.6	7.6	1877	Philadelphia, Pa.	Philadelphia, Pa.	
81792		St. s.	WILLIAM EDERBORN	5,085	4,431	478.0	52.0	25.2	1900	West Bay City, Mich.	Duluth, Minn.	
10530		St. s.	WILLIAM EDERBORN	48	27	73.8	15.0	6.6	1860	Philadelphia, Pa.	Philadelphia, Pa.	
81021		St. s.	William S. Eichel, jr.	45	22	63.6	10.0	6.7	1884	do	New York, N. Y.	
81437		St. s.	William F. Doron	171	142	79.4	23.0	8.0	1893	do	Trenton, N. J.	
81868		St. s.	WILLIAM E. BEIS	4,748	3,154	410.0	50.0	21.0	1900	Cleveland, Ohio	Cleveland, Ohio	
81493	K. M. C. W.	St. s.	Wm. F. McCauley	149	71	99.0	21.0	11.2	1894	Camden, N. J.	Camden, N. J.	
81427		St. s.	WILLIAM H. GRAYWICK	2,818	2,202	328.0	42.5	29.5	1893	West Bay City, Mich.	Cleveland, Ohio	
81055		St. s.	WILLIAM K. KAVANAGH	293	138	124.5	20.2	9.3	1898	Dubuque, Iowa	Cleveland, Ohio	
81747		St. s.	WILLIAM L. BROWN	4,698	3,907	430.0	50.2	24.4	1901	Chicago, Ill.	St. Louis, Mo.	
80930		St. s.	Wm. M. Flanders	68	29	75.4	16.7	7.5	1872	East Boston, Mass.	Cleveland, Ohio	
81217		St. s.	Wm. P. Congdon	66	34	75.2	18.0	7.8	1889	Camden, N. J.	Pensacola, Fla.	
81706		St. s.	WILLIAM P. PALMER	2,261	1,995	242.0	42.0	26.0	1900	Cleveland, Ohio	Georgetown, S. C.	
81697		St. s.	WILLIAM R. LINS	4,328	3,190	400.0	48.3	21.9	1898	Chicago, Ill.	Duluth, Minn.	
80901		St. s.	Wm. S. Stokely	81	83	99.5	18.0	8.4	1876	Philadelphia, Pa.	Do	
80864		St. p.	William T. Hart	971	952	281.0	42.0	10.4	1881	do	Philadelphia, Pa.	
81094		St. s.	Wm. Castle Rhoads	2,176	1,440	242.0	42.0	29.6	1900	Lorain, Ohio	New Haven, Conn.	
80437	J. P. R. T.	St. s. ship	Williamsport	1,283	910	248.4	37.1	18.3	1874	Philadelphia, Pa.	Cleveland, Ohio	
81092	K. Q. C. A.	St. s.	WILSON	1,981	1,850	267.1	40.1	26.3	1896	Port Glasgow, Scotland	Philadelphia, Pa.	
80844		St. s.	Wilmington	101	110	122.7	24.5	6.7	1882	Philadelphia, Pa.	San Francisco, Cal.	
81704		St. s.	WILMINGTON	225	93	88.9	22.0	12.2	1900	Wilmington, Del.	Wilmington, N. C.	
81090	K. S. R. C.	St. s.	WINFRED	2,459	1,455	283.5	42.2	22.1	1898	Bath, Me.	New York, N. Y.	
16709	K. M. B. W.	St. s.	WYNAH	143	74	115.0	29.5	9.4	1884	Sparrows Point, Md.	Do	
81408		St. s.	WYANBOTE	300	100	155.0	35.0	9.0	1892	Wyandotte, Mich.	Port Huron, Mich.	
81098		St. p.	Wyoming	853	541	171.0	66.7	13.4	1885	Wilmington, Del.	Detroit, Mich.	
			Y.									
17965		St. s.	YALE	1,451	2,098	371.0	45.0	22.7	1895	Cleveland, Ohio	Cleveland, Ohio	
27030	K. H. N. F.	St. s. ship	YUCATAN	9,525	2,317	310.2	43.2	22.1	1890	Chester, Pa.	New York, N. Y.	
09954		Bay	YUKON	277	348	160.5	35.2	5.4	1896	Elizabeth, N. J.	Do	
27055		St. s.	YUMA	2,104	1,828	322.8	42.2	14.9	1891	Cleveland, Ohio	Cleveland, Ohio	
			Z.									
28150	K. S. L. M.	St. s. ship	Zealandia	2,739	1,718	377.0	37.1	26.2	1876	Govan, Scotland	San Francisco, Cal.	
28120		St. s.	ZENITH CITY	9,860	4,420	387.5	48.3	21.3	1895	Chicago, Ill.	Duluth, Minn.	
28101		St. s.	Zephyr Mills	185	121	129.5	25.2	8.0	1882	Wilmington, Del.	New York, N. Y.	
28140	K. Q. W. V.	St. s.	ZULIA	1,711	1,970	260.0	37.0	17.0	1901	Philadelphia, Pa.	Wilmington, Del.	

PART IV
ALPHABETICAL LIST
OF
UNRIGGED MERCHANT VESSELS OF THE UNITED STATES.

(Steel vessels in small capitals, Iron vessels in *italics*.)

Official No.	Class	Name of Vessel	Gross tonnage	Net tonnage	When built	Where built.	Home port (where permanent document issued).
A.							
20875	Barge	A	130	153	1887	Brooklyn, N. Y.	New York, N. Y.
30126	Scow	A	7	7	1897	Friday Harbor, Wash.	Port Townsend, Wash.
30241	Barge	IA	1,162	1,162	1900	St. Louis, Mo.	St. Louis, Mo.
30130	do	A. No. 1	6	6	1897	Fairhaven, Wash.	Port Townsend, Wash.
30030	do	A. C. H.	278	258	1890	Lake Charles, La.	Galveston, Tex.
30160	Scow	A. B. C. I.	20	20	1898	Anacortes, Wash.	Port Townsend, Wash.
30170	do	A. B. C. 2.	20	20	1898	do	Do
30135	do	A. B. C. VIII	18	18	1890	do	Do
30136	do	A. B. C. IX	19	19	1890	do	Do
30137	do	A. B. C. X	19	19	1890	do	Do
30138	do	A. B. C. XI	19	19	1890	do	Do
30210	Barge	A. C. L. Co. No. 1	833	833	1900	Astoria, N. Y.	New York, N. Y.
30247	do	A. C. L. Co. No. 2	852	852	1900	do	Do
30248	do	A. C. L. Co. No. 3	834	834	1900	do	Do
30249	do	A. C. L. Co. No. 4	831	831	1900	do	Do
30254	do	A. C. L. Co. No. 6	898	698	1901	do	Do
30901	Canal boat	A. Crampton	111	111	1878	Moses Kill, N. Y.	Plattsburg, N. Y.
30043	do	A. Hehlritter	101	90	1891	Fort Ann, N. Y.	Do
30900	do	A. La Mountain	116	111	1881	Champlain, N. Y.	Do
30222	do	A. A. Bellinger	103	98	1882	Tonawanda, N. Y.	Do
30944	do	A. B. Abbott	99	98	1878	Gilens Falls, N. Y.	Albany, N. Y.
29826	Barge	A. B. Kellogg	155	147	1872	Jersey City, N. J.	Do
29859	Canal boat	A. C. Hoggan	102	97	1884	Orwell, Vt.	Plattsburg, N. Y.
30258	Barge	A. O. M. Glehan	252	214	1900	Brooklyn, N. Y.	New York, N. Y.
30045	Canal boat	A. C. Spaulding	110	111	1890	Moses Kill, N. Y.	Plattsburg, N. Y.
30012	do	A. G. Perham	103	98	1889	Champlain, N. Y.	Do
28555	Barge	A. H. Fowler	150	142	1897	Athens, N. Y.	Albany, N. Y.
30013	Canal boat	A. H. Palmer	90	91	1880	Fort Ann, N. Y.	Plattsburg, N. Y.
30109	do	A. J. Hathaway, Jr.	131	131	1890	Tonawanda, N. Y.	New York, N. Y.
28950	do	A. M. Burdett	87	85	1884	Whitehall, N. Y.	Plattsburg, N. Y.
28950	do	A. M. Butler	103	95	1878	Northumberland, N. Y.	Albany, N. Y.
29987	do	A. N. Beard	101	90	1888	Whitehall, N. Y.	Plattsburg, N. Y.
29935	do	A. O. Brazer	93	89	1882	St. Albans, Vt.	Do
30103	Scow	A. P. Assn. No. 1	24	24	1897	Somlahaus, Wash.	Port Townsend, Wash.
30104	do	A. P. Assn. No. 2	24	21	1897	do	Do
30105	do	A. P. Assn. No. 3	16	16	1897	do	Do
30106	do	A. P. Assn. No. 4	18	18	1897	do	Do
30107	do	A. P. Assn. No. 5	17	17	1897	do	Do
30108	do	A. P. Assn. No. 6	19	19	1897	do	Do
30109	do	A. P. Assn. No. 7	17	17	1897	do	Do
30110	do	A. P. Assn. No. 8	16	16	1897	do	Do
30111	do	A. P. Assn. No. 9	16	16	1897	do	Do
30112	do	A. P. Assn. No. 10	16	16	1897	do	Do
30113	do	A. P. Assn. No. 11	16	16	1897	do	Do
30114	do	A. P. Assn. No. 12	16	16	1897	do	Do
30115	do	A. P. Assn. No. 14	16	16	1897	do	Do
30117	do	A. P. Assn. No. 15	16	16	1897	do	Do
30118	do	A. P. Assn. No. 16	14	14	1897	do	Do
30119	do	A. P. Assn. No. 17	14	14	1897	do	Do
30120	do	A. P. Assn. No. 18	10	10	1897	do	Do
30121	do	A. P. Assn. No. 19	10	10	1897	do	Do

1898.

UNRIGGED MERCHANT VESSELS OF THE UNITED STATES—Continued.

Official No.	Class	Name of vessel.	Gross tonnage	Net tonnage	When built.	Where built.	Home port (where permanent document issued).
30122	Scow	A. P. Assn. No. 20	10	10	1897	Semahmoo, Wash.	Port Townsend, Wash.
30123	do	A. P. Assn. No. 21	10	10	1897	do	do.
30116	do	A. P. Assn. No. 22	24	23	1898	do	do.
47171	do	A. P. Assn. No. 23	7	7	1900	New Whatcom, Wash.	do.
47174	do	A. P. Assn. No. 24	24	24	1900	do	do.
30250	do	A. P. Assn. No. 25	23	23	1901	do	do.
30257	do	A. P. Assn. No. 26	23	23	1901	do	do.
30258	do	A. P. Assn. No. 27	23	23	1901	do	do.
30259	do	A. P. Assn. No. 28	23	23	1901	do	do.
30260	do	A. P. Assn. No. 29	23	23	1901	do	do.
30263	do	A. P. Assn. No. 30	23	23	1901	do	do.
30992	do	A. P. Lawton	66	60	1891	Detroit, Mich.	Buffalo, N. Y.
20799	Canal boat	A. P. Robinson	85	80	1873	Thondroga, N. Y.	Plattsburg, N. Y.
30907	do	A. W. Baker	91	86	1888	Champlain, N. Y.	do.
30968	Barge	A. W. Newkirk	410	410	1883	Jersey City, N. J.	New York, N. Y.
30171	Scow	A. P. Co. No. 1	8	8	1896	Anacortes, Wash.	Port Townsend, Wash.
30152	do	A. P. Co. No. 4	8	8	1896	do	do.
30153	do	A. P. Co. No. 5	8	8	1896	do	do.
30164	do	A. P. Co. No. 6	8	8	1896	do	do.
30155	do	A. P. Co. No. 7	7	7	1896	do	do.
30156	do	A. P. Co. No. 8	8	8	1896	do	do.
30167	do	A. P. Co. No. 9	8	8	1896	do	do.
30168	do	A. P. Co. No. 10	7	7	1896	do	do.
30159	do	A. P. Co. No. 11	8	8	1896	do	do.
30172	do	A. P. Co. No. 12	28	26	1896	do	do.
30173	do	A. P. Co. No. 13	30	30	1896	do	do.
30174	do	A. P. Co. No. 14	9	9	1896	do	do.
30175	do	A. P. Co. No. 15	21	21	1896	do	do.
30176	do	A. P. Co. No. 16	21	21	1896	do	do.
30177	do	A. P. Co. No. 17	7	7	1896	do	do.
30178	do	A. P. Co. No. 18	7	7	1896	do	do.
30179	do	A. P. Co. No. 19	8	8	1896	do	do.
30180	do	A. P. Co. No. 20	12	12	1899	do	do.
30181	do	A. P. Co. No. 21	12	12	1899	do	do.
30182	do	A. P. Co. No. 22	26	26	1899	do	do.
30183	do	A. P. Co. No. 23	26	26	1899	do	do.
30184	do	A. P. Co. No. 24	41	43	1899	do	do.
30601	Barge	A. R. Co. No. 78	342	342	1895	Elizabeth, N. J.	New York, N. Y.
30604	do	A. R. Co. No. 81	348	344	1897	Wilmington, Del.	do
30901	Canal boat	A. A. G. Rathgeber	98	93	1878	Fort Ann, N. Y.	Plattsburg, N. Y.
30131	Scow	A and D No. 1	28	28	1897	Seattle, Wash.	Port Townsend, Wash.
30132	do	A and D No. 2	28	28	1897	do	do.
30191	do	A and D No. 3	16	16	1899	Anacortes, Wash.	do.
30192	do	A and D No. 4	16	16	1899	do	do.
30194	do	A and D No. 6	17	17	1899	do	do.
30195	do	A and D No. 7	17	17	1899	do	do.
30196	do	A and D No. 8	17	17	1899	do	do.
30197	do	A and D No. 9	9	9	1899	do	do.
1761	Barge	Abby Dunn	299	298	1897	Thomaston, Me.	New York, N. Y.
30120	Scow	Abelen	12	12	1898	Fairhaven, Wash.	Port Townsend, Wash.
29040	Barge	Abraham Drucker	178	168	1882	Washington, N. C.	New York, N. Y.
29512	do	Abraham Colford	217	208	1890	New Baltimore, N. Y.	Albany, N. Y.
30201	do	Abacon	142	118	1899	Wilmington, Del.	New York, N. Y.
105797	do	Acme	45	43	1880	Buffalo City, N. C.	Buffalo, N. Y.
30225	do	Acme	110	110	1900	Rock Island, Ill.	Rock Island, Ill.
30191	Scow	Acwa No. 1	54	54	1891	Port Townsend, Wash.	Seattle, Wash.
30048	Barge	Adava	186	176	1891	Brooklyn, N. Y.	New York, N. Y.
30255	do	Adava	79	70	1899	do	do.
30249	do	Adcon	110	110	1900	Grand Forks, N. Dak.	Pomona, N. Dak.
29974	do	Adcon	245	237	1897	Wilmington, Del.	New York, N. Y.
690	do	Ada	68	65	1882	Saybrook, Conn.	do.
30130	Scow	Ada	7	7	1896	Anacortes, Wash.	Port Townsend, Wash.
30141	do	Ada	233	233	1898	Perth Amboy, N. J.	Perth Amboy, N. J.
30245	Barge	Ada A	141	141	1900	Brooklyn, N. Y.	New York, N. Y.
30607	do	Ada E. Tice	413	413	1899	Port Richmond, N. Y.	do.
10708	do	Ada R. Freeman	149	146	1872	Athens, N. Y.	Albany, N. Y.
28804	do	Adaline	146	141	1880	Rocky Hill, Conn.	Hartford, Conn.
30213	do	Adaline	19	19	1894	Moundville, W. Va.	Wheeling, W. Va.
105124	do	Adella B. Bacon	422	422	1874	Philadelphia, Pa.	Providence, R. I.
29057	do	Adello and Carib	198	188	1884	City Island, N. Y.	New York, N. Y.
29024	Canal boat	Adelbon B. Colvin	97	92	1881	Fort Edward, N. Y.	Albany, N. Y.
30011	Barge	Adelbode	109	106	1880	Jeffersonville, Ind.	St. Louis, Mo.
30008	do	Adelbode	49	49	1895	Rock Island, Ill.	La Crosse, Wis.
29671	Scow	Adelbode	110	110	1887	Brooklyn, N. Y.	New York, N. Y.
30189	Canal boat	Adelph	111	99	1896	Watervliet, N. Y.	Albany, N. Y.
30081	Barge	Adelphack	144	144	1888	Champlain, N. Y.	New York, N. Y.
30212	do	Admiral	357	357	1900	Brooklyn, N. Y.	do.
30076	do	Adolph Dethelmer	184	184	1888	Landingville Pa.	do.

1 Formerly scow K No. 1.

2 Formerly scow K No. 4.

UNRIGGED MERCHANT VESSELS OF THE UNITED STATES—Continued.

Official No.	Class	Name of vessel	Gross tonnage	Net tonnage	When built	Where built.	Home port (where permanent document issued).
105242	Barge	Atton	242	230	1897	Parrsboro, Nova Scotia	New London, Conn.
140	do	Agnes	89	67	1849	Ellsworth, Me.	New York, N. Y.
105245	do	Agnes	570	572	1899	Oacoda, Mich.	Cleveland, Ohio
21670	Scow	Ajax	39	39	1886	Ogdensburg, N. Y.	Ogdensburg, N. Y.
10102	Barge	Ajax	228	208	1899	Seattle, Wash.	Seattle, Wash.
10109	do	Ajax	688	607	1872	Tynemouth, N. B.	Pensacola, Fla.
02147	do	Alex	21	21	1899	Newburg, Ind.	Evanville, Ind.
10011	Barge	Akron	410	400	1890	Brooklyn, N. Y.	New York, N. Y.
10081	do	Akron	152	62	1897	Baltimore, Md.	Baltimore, Md.
10055	do	Albama	180	171	1893	Bon Secour, Ala.	Moble, Ala.
01198	do	Albama	292	292	1890	Port Richmond, N. Y.	New York, N. Y.
20522	do	Albama A. Stuchart	249	237	1869	New Baltimore, N. Y.	Albany, N. Y.
10009	do	Albany	650	634	1883	Noank, Conn.	New York, N. Y.
01228	do	Albany	147	142	1890	Brooklyn, N. Y.	Do
00261	do	Albert	20	19	1901	Kimbel's Farm, Ill.	Dubuque, Iowa
01100	do	Albert Henry	37	37	1897	Charleston, W. Va.	Evanville, Ind.
20822	Canal boat	Albert Johnson	100	101	1881	Whitehall, N. Y.	Plattsburg, N. Y.
20907	do	Albert Stewart	99	94	1877	North River, N. Y.	Do
10168	do	Albert Jordan	107	69	1898	Whitehall, N. Y.	Albany, N. Y.
10050	do	Albion	219	212	1892	Elkton, Md.	New York, N. Y.
10083	Barge	Albion	205	185	1893	Port Richmond, N. Y.	Do
10087	Canal boat	Alexander Bertrand	101	95	1897	Champlain, N. Y.	Plattsburg, N. Y.
10029	do	Alex Black	94	88	1890	Schuyler'sville, N. Y.	Albany, N. Y.
105247	Barge	ALEXANDER HOLIKY	2,721	2,551	1896	Superior, Wis.	Duluth, Minn.
10012	Canal boat	Alexander Macdonald	100	99	1891	Whitehall, N. Y.	Plattsburg, N. Y.
01191	Barge	Alex. Perry	100	100	1897	Evanville, Ind.	Padmah, Ky.
20558	do	Alexander H. Horton	101	153	1890	Athens, N. Y.	Albany, N. Y.
01201	do	Albana	61	51	1899	East Liverpool, Ohio	Wheeling, W. Va.
10091	do	Alfred	171	171	1878	Brooklyn, N. Y.	New York, N. Y.
10229	Canal boat	Alfred Hamilton	112	109	1879	Lockport, N. Y.	Plattsburg, N. Y.
02102	do	Alfred Richards	111	105	1901	Fort Ann, N. Y.	Do
10040	Barge	Alfred J. Murray	250	243	1892	New Brunswick, N. J.	Norfolk, Va.
01128	do	Alhambra	121	121	1892	Kittanning, Pa.	Evanville, Ind.
20047	do	Alto	150	217	1882	Rocky hill, Conn.	Hartford, Conn.
10011	do	Alto	185	185	1892	Galveston, Tex.	Galveston, Tex.
01148	do	Alto	254	240	1898	Gildersleeve, Conn.	Perth Amboy, N. J.
02111	do	Alto	22	22	1897	Evanville, Ind.	Evanville, Ind.
02112	do	Alto	209	209	1900	West New Brighton, N. Y.	New York, N. Y.
10052	Canal boat	Alice Fallon	110	110	1891	Whitehall, N. Y.	Plattsburg, N. Y.
10068	do	Alice Tryon	188	188	1888	Wilmington, Del.	New York, N. Y.
10210	Dredge	Alice Vivian	710	710	1908	Islip, N. Y.	Patchogue, N. Y.
10060	Canal boat	Alice T. Clark	116	111	1891	Whitehall, N. Y.	Albany, N. Y.
10208	Barge	Alfred	143	129	1869	Camden, N. J.	New York, N. Y.
10069	do	Allen C. Churchill	416	416	1883	Jersey City, N. J.	Do
20022	do	Allegheeny	908	908	1880	Pittsburg, Pa.	Pittsburg, Pa.
20505	do	Albiondale	743	643	1870	New York, N. Y.	New York, N. Y.
20095	Scow	Alligator	107	101	1887	Sacreville, N. J.	Perth Amboy, N. J.
20019	Barge	Allison White	290	291	1880	Wilmington, Del.	New York, N. Y.
10060	do	Alonzo Williams	74	71	1887	South Ste. Marie, Mich.	Buffalo, N. Y.
10205	Scow	Alpha	33	33	1898	New Haven, Conn.	New York, N. Y.
20060	Canal boat	Alphonso Gravel	80	84	1884	Whitehall, N. Y.	Plattsburg, N. Y.
20294	Barge	Alpine	158	150	1901	Port Richmond, N. Y.	Perth Amboy, N. J.
20817	do	Altona	101	158	1872	Brooklyn, N. Y.	New York, N. Y.
20912	Canal boat	Alyah Miller	98	93	1882	Fort Miller, N. Y.	Albany, N. Y.
01160	Barge	Alvin	120	120	1898	Leavenworth, Ind.	Evanville, Ind.
10089	do	AMAZON	1,899	1,931	1897	Chicago, Ill.	Cleveland, Ohio
10508	do	Amboy	110	108	1844	New York, N. Y.	New York, N. Y.
10002	do	Amelia	109	152	1888	Brooklyn, N. Y.	Do
10180	do	Amelia	283	269	1892	Gildersleeve, Conn.	Hartford, Conn.
10085	do	Amelia T.	101	101	1896	Brooklyn, N. Y.	New York, N. Y.
011	do	Amelia H. Leaning	174	105	1861	Dunnsville, N. J.	Do
10753	do	America	200	199	1872	Rousesau, N. Y.	Do
01260	do	America	180	180	1890	Antiquity, Ohio	Evanville, Ind.
10037	do	American Eagle	34	33	1801	New Baltimore, N. Y.	New York, N. Y.
10151	Scow	American Log	20	20	1868	Port Angeles, Wash.	Port Angeles, Wash.
10005	do	Americus	170	139	1868	Noank, Conn.	New York, N. Y.
1051	Barge	Amity	250	239	1884	Brooklyn, N. Y.	Do
105261	do	Amos O. Barstow	208	204	1873	do	Boston, Mass.
0122	Canal boat	Amsterdam	200	193	1890	Elkton, Md.	New York, N. Y.
10234	do	Anderson	31	31	1900	East Grand Forks, Minn.	Perth Amboy, N. J.
10070	do	Andrew Dellinger	197	107	1884	Landingville, Pa.	New York, N. Y.
10015	do	Andrew Grant	104	93	1895	Fort Ann, N. Y.	Plattsburg, N. Y.
10074	Barge	Andrew Merkle	260	260	1892	South Rondout, N. Y.	New York, N. Y.
10505	do	Andrew Walton	372	360	1893	Bangor, Mich.	Cleveland, Ohio
10019	Canal boat	Andrew J. Tatt	111	105	1881	Champlain, N. Y.	Plattsburg, N. Y.
10051	Barge	Andre W. Church	278	261	1892	New Baltimore, N. Y.	Bridgeport, Conn.

(Formerly Va. British bark St. Andrew
(Rusian bark Verdant)

UNRIGGED MERCHANT VESSELS OF THE UNITED STATES—(Continued.)

Official No	Class	Name of vessel.	Gross tonnage.	Net tonnage	When built	Where built	Home port (where permitted document issued)
29997	Canal boat	Andrew M. Platt	99	94	1887	Champlain, N. Y.	Plattsburg, N. Y.
30140	Barge	Andrews	301	301	1892	Elkton, Md.	Perth Amboy, N. J.
30217	Scow	Andrews Bay	8	8	1900	Port Angeles, Wash.	Port Angeles, Wash.
29844	Canal boat	Angelina Allore	111	105	1874	Champlain, N. Y.	Plattsburg, N. Y.
30059	Barge	Angelo	225	225	1895	Port Richmond, N. Y.	New York, N. Y.
30140	Scow	Ann	5	5	1896	Anacortes, Wash.	Port Townsend, Wash.
30058	Barge	Anna	50	50	1894	Davenport, Iowa.	Rock Island, Ill.
30204	do	Anna	284	271	1899	Gildersleeve, Conn.	Hartford, Conn.
30113	do	Anna B.	181	181	1898	Kingston, N. Y.	New York, N. Y.
29658	Canal boat	Anna Hathaway	106	100	1884	Whitehall, N. Y.	Plattsburg, N. Y.
29990	do	Anna Wightman	98	94	1881	Fort Miller, N. Y.	Albany, N. Y.
30071	do	Anna J. Tryon	118	116	1891	Fort Edward, N. Y.	New York, N. Y.
30072	Barge	Anna M. Brown	284	284	1892	Kingston, N. Y.	Do.
29992	Scow	Annex	98	98	1885	Ogdensburg, N. Y.	Ogdensburg, N. Y.
105841	Barge	Annex 3	230	207	1879	Wilmington, Del.	New York, N. Y.
29966	do	Annie	35	35	1885	Belleve, Iowa.	Dubuque, Iowa
30011	do	Annie	101	98	1887	Mobile, Ala.	Mobile, Ala.
30063	do	Annie	63	63	1895	Stillwater, Minn.	St. Louis, Mo.
30147	do	Annie	119	79	1898	Eddyville, N. Y.	New York, N. Y.
30181	do	Annie	51	51	1899	Leavenworth, Ind.	Evansville, Ind.
30221	do	Annie	33	33	1900	Andalusia, Ill.	Rock Island, Ill.
30230	Canal boat	Annie	104	99	1891	Northumberland, N. Y.	Plattsburg, N. Y.
30233	Barge	Annie	142	122	1900	South Amboy, N. J.	New York, N. Y.
29965	Canal boat	Annie Laurie	92	87	1883	Whitehall, N. Y.	Plattsburg, N. Y.
30092	Barge	Annie McCaffrey	165	165	1885	Landingville, Pa.	New York, N. Y.
30218	Canal boat	Annie Murphy	104	99	1900	Whitehall, N. Y.	Plattsburg, N. Y.
30083	Barge	Annie O'Donnell	277	277	1894	Port Richmond, N. Y.	New York, N. Y.
30657	do	Annie Roberts	195	195	1877	Pittsburg, Pa.	Pittsburg, Pa.
30226	Canal boat	Annie Tague	108	102	1883	Tonawanda, N. Y.	Plattsburg, N. Y.
30242	do	Annie O. Hagler	105	100	1882	Do.	Do.
30238	do	Annie J. Gulman	105	109	1888	Buffalo, N. Y.	Do.
30185	Barge	Annie M. Hagan	289	289	1899	Camden, N. J.	New York, N. Y.
29916	Canal boat	Annie M. Myers	120	114	1890	Champlain, N. Y.	Albany, N. Y.
30098	Barge	Anthony Hauck	247	247	1898	Jersey City, N. J.	New York, N. Y.
29921	do	Anthracite	277	263	1873	Kingston, N. Y.	Do.
30047	do	Anthracite	71	71	1892	Burlington, Iowa.	Kansas City, Mo.
30091	do	Anthracite	115	116	1897	Perth Amboy, N. J.	Perth Amboy, N. J.
30125	do	Anthracite	62	62	1897	Leavenworth, Ind.	Evansville, Ind.
29812	Scow	April	136	131	1874	Brooklyn, N. Y.	New York, N. Y.
107336	do	Arab	118	118	1898	Port Townsend, Wash.	Port Townsend, Wash.
30124	do	Arab No. 2	43	43	1890	Do.	Do.
30252	Barge	Araby	144	128	1900	Port Richmond, N. Y.	Baltimore, Md.
1039	do	Arasapha	340	240	1869	Chester, Pa.	Philadelphia, Pa.
30077	do	Archibald McNeil	244	244	1896	Long Island City, N. Y.	New York, N. Y.
30201	do	Archie Farr	135	123	1900	Ithaca, N. Y.	New London, Conn.
30008	Canal boat	Archie St. Clair	102	97	1888	Northumberland, N. Y.	Albany, N. Y.
30167	Barge	Ardisley	415	415	1899	Brooklyn, N. Y.	New York, N. Y.
20297	do	Argo	168	160	1868	Buffalo, N. Y.	Ogdensburg, N. Y.
30080	do	Argos	456	456	1894	Perth Amboy, N. J.	New York, N. Y.
29796	do	Argosy	168	160	1868	Buffalo, N. Y.	Ogdensburg, N. Y.
29088	Scow	Arizona	158	149	1887	Sayreville, N. J.	Perth Amboy, N. J.
29815	Barge	Ark	130	124	1873	Brooklyn, N. Y.	New York, N. Y.
29906	Scow	Ark	193	193	1879	Do.	Do.
30203	Barge	Ark	18	17	1899	Jacksonville, Fla.	Jacksonville, Fla.
30211	do	Ark	21	21	1898	RisingSun, Ind.	Evansville, Ind.
30223	do	Ark	76	76	1900	Alexandria Bay, N. Y.	Cape Vincent, N. Y.
29931	Canal boat	Armenia Allore	110	109	1882	Champlain, N. Y.	Plattsburg, N. Y.
29988	Scow	Arni	286	279	1882	Myrtle Bridge, Conn.	New York, N. Y.
30092	Barge	Atoa	474	474	1896	Brooklyn, N. Y.	Do.
30027	do	Atona	423	394	1900	Elizabeth, N. J.	Do.
29850	do	Arthur	201	201	1882	Brooklyn, N. Y.	Do.
30040	do	Arthur	79	79	1899	Rock Island, Ill.	Rock Island, Ill.
30210	do	Arthur	24	24	1897	Newburg, Ind.	Evansville, Ind.
30251	do	Arthur	309	269	1900	Port Richmond, N. Y.	New York, N. Y.
30253	Scow	Arthur	47	47	1901	Port Townsend, Wash.	Port Townsend, Wash.
29651	Barge	Arthur Jackson	167	158	1823	Landingville, Pa.	New York, N. Y.
30243	Canal boat	Arthur A. Senecal	104	99	1900	Champlain, N. Y.	Plattsburg, N. Y.
30151	do	Arthur and Edile	110	104	1898	Whitehall, N. Y.	Do.
29928	do	Arty B. Martin	118	112	1890	Larrabee Point, Vt.	Do.
29684	Barge	Asbury	180	157	1887	Elizabethport, N. J.	New York, N. Y.
30102	do	Asmeth	140	117	1898	South Amboy, N. J.	Do.
30219	do	Ash	141	141	1900	Portsmouth, Va.	Norfolk, Va.
30216	Scow	Ash	0	9	1900	Brans Bay, Wash.	Port Townsend, Wash.
29054	Barge	Ashtland	245	234	1884	Brooklyn, N. Y.	New York, N. Y.
30228	do	At-o	424	394	1900	Elizabeth, N. J.	Do.
30076	do	Athens	153	117	1896	Athens, N. Y.	Do.
30044	do	Atlanta	351	341	1892	Brooklyn, N. Y.	New York, N. Y.

† Formerly *at p W O Guilley

* Formerly scow Anchor Line Floating Derrick.

UNRIGGED MERCHANT VESSELS OF THE UNITED STATES—Continued

Official No.	Class	Name of vessel	Gross tonnage	Net tonnage	When built	Where built	Home port (where permanent document issued)
0000	Scow	Atlas	147	139	1888	City Island, N. Y.	New York, N. Y.
0027	Barge	Atlas	423	411	1880	Jersey City, N. J.	Do
0030	Scow	Atom	7	7	1886	Anacortes, Wash.	Port Townsend, Wash.
0046	Canal boat	Atlas	218	210	1891	Elkton, Md.	New York, N. Y.
0052	Barge	Auburn	454	439	1891	Brooklyn, N. Y.	Do
0074	Canal boat	Augusta	115	109	1879	Ithaca, N. Y.	Plattsburg, N. Y.
0097	Barge	Augusta	185	185	1889	Brooklyn, N. Y.	New York, N. Y.
0005	Canal boat	Augustus M. Swan	112	107	1891	Tonawanda, N. Y.	Do
0499	Barge	Aunt Kate	257	244	1889	Coxsackie, N. Y.	Do
0506	do	Aunt Mary	289	258	1874	do	Do
0587	do	Aurora	144	136	1879	Pensacola, Fla.	Do
0604	Barge	AUSTRALIA	3,745	2,467	1897	Chicago, Ill.	Cleveland, Ohio
0818	do	Austral	948	948	1874	Portland, Oreg.	Portland, Oreg.
0850	do	Aurora	165	157	1881	Rondout, N. Y.	New York, N. Y.
B.							
0491	Barge	B	130	123	1888	Brooklyn, N. Y.	New York, N. Y.
0585	Scow	B	12	12	1896	Friday Harbor, Wash.	Port Townsend, Wash.
0670	Barge	B	1,162	1,162	1900	St. Louis, Mo.	St. Louis, Mo.
0616	Canal boat	B. Huber	124	124	1887	Tonawanda, N. Y.	New York, N. Y.
0566	Barge	B. A. Starr	151	151	1892	Champlain, N. Y.	Do
0521	Canal boat	B. F. Hewitt	103	98	1898	Fort Ann, N. Y.	Plattsburg, N. Y.
0681	Barge	B. J. Scott	209	209	1895	Rondout, N. Y.	New York, N. Y.
0550	do	B. K. Washburn	145	137	1873	Poughkeepsie, N. Y.	Do
0552	do	B. T. Donaldson	361	361	1895	Elkton, Md.	Camden, N. J.
0571	do	B. W. Blanchard	462	462	1884	Brooklyn, N. Y.	New York, N. Y.
0492	Canal boat	B. W. Burleigh	101	96	1887	Whitehall, N. Y.	Plattsburg, N. Y.
0498	do	B. S. W. Clark	85	81	1880	do	Do
0587	Scow	B. No. 1	8	8	1867	Fairhaven, Wash.	Port Townsend, Wash.
0599	do	B. No. 5	63	63	1882	Sault Ste. Marie, Mich.	Marquette, Mich.
0600	do	B. No. 6	63	63	1882	do	Do
0601	do	B. No. 9	119	119	1888	West Superior, Wis.	Do
0602	do	B. No. 10	121	121	1887	do	Do
0603	do	B. No. 11	121	121	1888	do	Do
0604	do	B. No. 12	122	122	1888	do	Do
0605	do	B. No. 13	107	107	1891	do	Do
0606	do	B. No. 14	111	111	1888	do	Do
0607	do	B. No. 15	119	116	1891	Port Huron, Mich.	Do
0608	do	B. No. 16	116	116	1891	do	Duluth, Minn.
0609	do	B. No. 17	122	122	1898	West Superior, Mich.	Marquette, Mich.
0610	do	B. No. 18	136	136	1898	do	Do
0611	do	B. No. 19	169	169	1899	do	Do
0612	do	B. No. 20	167	167	1899	do	Do
0617	do	B. No. 21	398	398	1900	do	Do
0685	Barge	B. No. 22	399	399	1901	do	Do
0548	do	B. C. Co. No. 3	451	417	1892	Champlain, N. Y.	New York, N. Y.
0572	Scow	B. C. Co. No. 6	389	369	1897	Hoboken, N. J.	Do
0571	Barge	B. C. Co. No. 7	360	360	1897	Brooklyn, N. Y.	Do
0575	do	B. C. Co. No. 4	348	348	1896	do	Do
0556	do	B. C. Co. No. 5	374	374	1896	do	Do
0557	do	B. C. Co. No. 15	335	335	1898	do	Do
0560	Scow	B. C. Co. No. 16	291	261	1898	Hoboken, N. J.	Do
0561	do	B. C. Co. No. 47	322	322	1898	do	Do
0574	Barge	B. C. Co. No. 18	213	213	1897	Brooklyn, N. Y.	Do
0655	Scow	B. O. No. 1	35	35	1900	Bialne, Wash.	Port Townsend, Wash.
0650	do	B. O. No. 2	35	35	1900	do	Do
0657	do	B. O. No. 3	19	19	1900	do	Do
0658	do	B. O. No. 4	19	19	1900	do	Do
0659	do	B. O. No. 5	19	19	1900	do	Do
0660	do	B. O. No. 6	15	15	1900	do	Do
0661	do	B. O. No. 7	9	9	1900	do	Do
0662	do	B. O. No. 8	9	9	1900	do	Do
0663	do	B. O. No. 9	9	9	1900	do	Do
0664	do	B. O. No. 10	9	9	1900	do	Do
0509	Canal boat	Baker Brothers	100	95	1881	Whitehall, N. Y.	Plattsburg, N. Y.
0444	Barge	Balto	356	345	1888	Perth Amboy, N. J.	Perth Amboy, N. J.
0444	do	Balloon	327	311	1881	do	Do
0491	Scow	Baltic	63	60	1877	Gowanus, N. Y.	New York, N. Y.
0441	Barge	Baltimore	274	274	1872	Wilmington, Del.	Philadelphia, Pa.
0450	do	Baltimore	297	292	1862	do	Perth Amboy, N. J.
0561	Scow	Baltimore	11	14	1897	Point Roberts, Wash.	Port Townsend, Wash.
0470	Barge	Bantl	336	324	1884	Perth Amboy, N. J.	Perth Amboy, N. J.
0429	do	Bangor	156	119	1900	Brooklyn, N. Y.	New York, N. Y.
0482	do	Bango	366	355	1881	Cambridge, Md.	Perth Amboy, N. J.
0685	Canal boat	Banner Milling Co.	102	96	1888	Buffalo, N. Y.	Albany, N. Y.
0408	Barge	Banter	363	351	1884	Perth Amboy, N. J.	Perth Amboy, N. J.
0559	do	Barberand Zeigler	154	154	1892	Elizabeth, N. J.	New York, N. Y.
0630	do	Barge No. 1	154	154	1892	Humboldt, Cal.	San Francisco, Cal.

UNRIGGED MERCHANT VESSELS OF THE UNITED STATES--Continued.

Official No.	Class	Name of vessel	Gross tonnage	Net tonnage	Wheel built	Where built	Home port (where permit document issued)
31060	Barge	Barge No 1	428	420	1891	Lovanna, Ohio	Palmah, Ky.
31061	Scow	Barge No 1	94	94	1891	Seattle, Wash.	Seattle, Wash.
31067	Barge	Barge No 2	428	420	1901	Lovanna, Ohio	Palmah, Ky.
31096	Scow	Barge No 2	94	94	1901	Seattle, Wash.	Seattle, Wash.
31571	Barge	BARGE No 1	363	314	1898	Elizabeth, N. J.	New York, N. Y.
31668	do	BARGE No 1	428	126	1901	Lovanna, Ohio	Palmah, Ky.
31665	Scow	BARGE No 1	98	98	1901	Seattle, Wash.	Seattle, Wash.
31778	Barge	BARGE No 1	162	160	1881	Elizabeth, N. J.	New York, N. Y.
31890	do	BARGE No 1	750	750	1881	Prattville, Chlen, Wis.	Palmah, Ky.
31891	Scow	BARGE No 1	94	94	1901	Seattle, Wash.	Seattle, Wash.
31811	Barge	BARGE No 5	154	151	1892	Humboldt, Cal.	San Francisco, Cal.
31010	Scow	BARGE	101	101	1887	Superior, Wis.	Duluth, Minn.
31101	Barge	Bargeat	298	291	1892	Wilmington, Del.	Perth Amboy, N. J.
31199	do	BARGE	164	156	1888	Elizabeth, N. J.	New York, N. Y.
31019	Scow	BARGE	171	171	1880	Lovanna, Ohio	Evansville, Ind.
31111	Canal boat	BARGE	117	112	1880	Elcombraga, N. Y.	Plattsburg, N. Y.
31511	do	BARGE	200	193	1880	Elkton, Md.	New York, N. Y.
31181	Barge	BARGE	58	57	1881	Communipaw, N. J.	Do
31075	do	Bay City	9	9	1890	Grayville, Ill.	Evansville, Ind.
31488	do	Bay View	5	5	1890	Brushing, N. Y.	New York, N. Y.
31181	do	BARGE	41	40	1890	Perth Amboy, N. J.	Perth Amboy, N. J.
31303	do	BARGE	530	529	1890	Dutch Harbor, Alaska	St. Michael, Alaska
31090	do	BARGE	171	171	1880	Parkersburg, W. Va.	Evansville, Ind.
31585	do	BARGE	115	115	1890	Pittsburg, Pa.	Pittsburg, Pa.
31168	do	BARGE	312	320	1881	Perth Amboy, N. J.	Perth Amboy, N. J.
31030	Scow	BARGE No 1	22	22	1892	Blaine, Wash.	Port Townsend, Wash.
31010	do	BARGE No 1	22	22	1892	do	Do
31011	do	BARGE No 1	22	22	1892	do	Do
31012	do	BARGE No 1	22	22	1892	do	Do
31014	do	BARGE No 1	22	22	1892	do	Do
31015	do	BARGE No 1	22	22	1892	do	Do
31016	do	BARGE No 1	22	22	1892	do	Do
31017	do	BARGE No 1	22	22	1892	do	Do
31551	Canal boat	BARGE	139	139	1888	Whitehall, N. Y.	New York, N. Y.
31621	Barge	BARGE	110	117	1890	Wilmington, Del.	Do
31111	do	BARGE	30	29	1891	St. Joseph, Mo.	St. Louis, Mo.
31100	do	BARGE	115	117	1891	Brooklyn, N. Y.	New York, N. Y.
31048	Scow	BARGE	7	7	1900	Point Robert, Wash.	Port Townsend, Wash.
31667	do	BARGE No 1	15	15	1900	Anacortes, Wash.	Do
31668	do	BARGE No 2	7	7	1900	do	Do
31669	do	BARGE No 3	7	7	1900	do	Do
31672	do	BARGE No 4	21	21	1900	do	Do
31673	do	BARGE No 5	11	11	1900	do	Do
31071	do	BARGE No 6	0	0	1890	do	Do
31591	Barge	Belle	195	189	1898	Catskill, N. Y.	Albany, N. Y.
31598	do	Belle	173	170	1897	Landingville, Pa.	New York, N. Y.
31512	Canal boat	Belle	110	101	1880	do	Perth Amboy, N. J.
31641	Barge	Belle	52	55	1897	Uak, Wash.	Port Townsend, Wash.
31697	do	Belle	52	52	1890	Evansville, Ind.	Evansville, Ind.
31500	do	Belle Reynolds	262	252	1890	Upper Nyack, N. Y.	New York, N. Y.
31010	do	Belle of Oregon	115	101	1870	Bate, Me.	Do
31574	Canal boat	Belle of St. Clair	102	102	1874	Whitehall, N. Y.	Pittsburg, N. Y.
31075	Barge	Bellefont	110	110	1900	Grand Forks, N. Dak.	Pembina, N. Dak.
31071	do	Bellewood	102	121	1890	Wilmington, Del.	New York, N. Y.
31022	do	Bellefont	133	117	1890	do	Do
31009	Scow	Belle	139	139	1874	Caven Point, N. J.	Do
31031	do	Belle	30	30	1890	Anacortes, Wash.	Port Townsend, Wash.
31511	Barge	Ben Babak	317	317	1898	Detroit, Mich.	Bulala, N. Y.
31112	Canal boat	Benedict L. Colby	121	121	1880	Fort Ann, N. Y.	Plattsburg, N. Y.
31017	Barge	Benoit	50	50	1890	Eastwood Ferry, Ky.	Evansville, Ind.
31710	do	Benoit	310	300	1891	South Amboy, N. J.	New York, N. Y.
31439	Canal boat	Bergen	222	213	1892	Elkton, Md.	Do
31620	Barge	Berkley	111	120	1899	Elizabeth, N. J.	Do
31670	Scow	Berkley	39	39	1880	Branford, Conn.	Do
31190	Barge	Berkley	221	212	1890	Philadelphia, Pa.	Perth Amboy, N. J.
31511	do	Bernard Carley	258	258	1891	Elkton, Md.	New York, N. Y.
31628	do	Bernard Quinn	218	218	1890	Roadout, N. Y.	Do
31501	do	Bernard McLean	110	140	1890	Champlain, N. Y.	Do
31505	Canal boat	Bernard Murphy	107	101	1877	Whitehall, N. Y.	Pittsburg, N. Y.
31500	do	Bertha	98	91	1882	Fort Ann, N. Y.	Do
31508	Barge	Bertha	29	20	1898	Spottsville, Ky.	Evansville, Ind.
31501	Scow	Bertha	14	14	1897	Blaine, Wash.	Port Townsend, Wash.
31501	Canal boat	Bertha McWilliams	150	150	1891	Putnam, N. Y.	New York, N. Y.
31512	do	Bertha M. Bullis	98	91	1891	Putnam, N. Y.	Plattsburg, N. Y.
31478	do	Bertha M. Bullis	102	97	1891	Fort Miller, N. Y.	Do
31511	do	Bertha M. Bullis	101	98	1892	Keenbank, Me.	Portsmouth, N. H.
31511	Barge	Bertha	10	10	1890	Anacortes, Wash.	Port Townsend, Wash.

*Formerly U. S. L. H. at p. Atlantic.

UNRIGGED MERCHANT VESSELS OF THE UNITED STATES—Continued.

Official No.	Class	Name of vessel	Gross tonnage	Net tonnage	When built	Where built	Home port (where permanent document issued).
0176	Barge	Bessie	148	324	1899	Gilderleeve, Conn.	New York, N. Y.
0181	do	Bessie	12	12	1890	Rock Island, Ill.	Rock Island, Ill.
0182	do	Bessie	60	63	1891	Pensacola, Fla.	Do
0187	do	Bessie S.	255	255	1898	Roundout, N. Y.	New York, N. Y.
0170	do	Bessie C. Phalen	140	140	1893	West New Brighton, N. Y.	Do
0197	Canal boat	Bessie G. Sherman	96	94	1893	Fort Ann, N. Y.	Plattsburg, N. Y.
0199	Saw	Betsy	7	7	1898	Anacortes, Wash.	Port Townsend, Wash.
0177	Barge	Bickwood	110	110	1890	Grand Forks, N. Dak.	Pebblina, N. Dak.
0151	Saw	Bill	13	13	1899	Anacortes, Wash.	Port Townsend, Wash.
0154	Barge	Billow	148	137	1881	Cambridge, Md.	Perth Amboy, N. J.
0142	Saw	Billy	142	137	1888	Beaumont, Tex.	Pensacola, Fla.
0192	do	Billy	16	16	1891	Ballard, Wash.	Ketchikan, Alaska
0172	Barge	Binhampton	588	565	1899	Noank, Conn.	New York, N. Y.
0141	Saw	Birdie	0	0	1898	Buffalo, N. Y.	Buffalo, N. Y.
0183	do	Biz	0	0	1898	Blaine, Wash.	Port Townsend, Wash.
0191	Barge	Bizette	661	151	1888	Perth Amboy, N. J.	Perth Amboy, N. J.
0171	do	Black Diamond	265	261	1875	Claxton, N. Y.	Ogdensburg, N. Y.
0158	do	Black Diamond	552	541	1882	Ludington, Mich.	Detroit, Mich.
0170	do	Black Diamond	151	108	1877	Stavanger, Norway	Mobile, Ala.
0154	do	Black Diamond	294	296	1891	Perth Amboy, N. J.	Perth Amboy, N. J.
0190	Saw	Black Jack	7	7	1894	New Whatcom, Wash.	Port Townsend, Wash.
0168	Barge	Black Rock	115	115	1890	Brooklyn, N. Y.	New York, N. Y.
0180	Saw	Blackey No 1	247	217	1898	Port Blakeley, Wash.	San Francisco, Cal.
0161	Barge	Blanche	107	70	1882	Rocky Hill, Conn.	Boston, Mass.
0138	do	Blanche	71	71	1890	Hawesville, Ky.	Evansville, Ind.
0141	Canal boat	Blanche Connor	105	90	1890	Whitehall, N. Y.	Plattsburg, N. Y.
0141	do	Blanche Howard	104	97	1899	do	do
0163	Barge	Blizard	263	351	1888	Perth Amboy, N. J.	Perth Amboy, N. J.
0141	Canal boat	Blosset & Bullard	109	95	1885	Tonawanda, N. Y.	Plattsburg, N. Y.
0169	Barge	Blue Bell	8	8	1890	Bowling Green, Ind.	Evansville, Ind.
0160	do	Blue Belle	20	20	1895	Fox Landing, Iowa	Dubuque, Iowa
0115	do	Blue City	52	52	1899	New Amsterdam, Ind.	Evansville, Ind.
0101	do	Bloster	261	61	1886	Perth Amboy, N. J.	Perth Amboy, N. J.
0197	Saw	Boholm	41	41	1897	Blaine, Wash.	Port Townsend, Wash.
0162	Barge	Boba	20	20	1890	Astoria, N. Y.	New York, N. Y.
0150	do	Bobenda	40	40	1899	Port Richmond, N. Y.	Do
0160	Canal boat	Bonanza	105	91	1894	Stillwater, Minn.	Burlington, Iowa
0171	Barge	Bonito	503	321	1884	West Troy, N. Y.	Albany, N. Y.
0145	do	Bonito	216	230	1892	Perth Amboy, N. J.	Perth Amboy, N. J.
0167	do	Boston	115	109	1881	Lake Charles, La.	Galveston, Tex.
0182	Saw	Boston	11	11	1897	Brooklyn, N. Y.	New York, N. Y.
0140	Barge	Bouquet	269	291	1881	Point Roberts, Wash.	Port Townsend, Wash.
0191	do	Boy	131	131	1886	Perth Amboy, N. J.	Perth Amboy, N. J.
2109	do	Bradley	131	131	1886	Brooklyn, N. Y.	New York, N. Y.
0185	do	Brall	1,172	1,169	1871	Bath, Me.	Do
0174	do	Brall	355	341	1891	Perth Amboy, N. J.	Perth Amboy, N. J.
0157	do	Bratton	297	292	1882	Cambridge, Md.	Do
0194	do	Bridgeport	217	217	1891	Wilmington, Del.	Do
0194	do	Bright Star	319	305	1881	Roundout, N. Y.	New York, N. Y.
0159	do	Brighton	279	279	1871	Perth Amboy, N. J.	Perth Amboy, N. J.
0150	do	Bristol	168	169	1881	Philadelphia, Pa.	Philadelphia, Pa.
0162	do	Broad Mountain	217	217	1891	Brooklyn, N. Y.	New York, N. Y.
0141	Canal boat	Brook	100	101	1879	South Rondout, N. Y.	Do
0162	Barge	Brooklyn	154	147	1887	Orwigsburg, Pa.	Philadelphia, Pa.
0172	do	Brooklyn Freight Annex No 1	394	394	1881	South Brooklyn, N. Y.	New York, N. Y.
0171	do	Brooklyn Freight Annex No 2	394	394	1881	Brooklyn, N. Y.	Do
0180	Saw	Brooklyn Freight Annex No 5	392	372	1888	do	Do
0165	Barge	Brooklyn Freight Annex No 6	397	367	1890	do	Do
0160	do	Brooklyn Freight Annex No 7	397	367	1890	do	Do
0141	Canal boat	Bruno	104	96	1879	do	Do
0181	Saw	Brunswick	171	171	1895	Landingville, Pa.	Philadelphia, Pa.
0192	Barge	Brunswick	298	291	1895	Port Richmond, N. Y.	New York, N. Y.
0192	do	Brunswick	144	144	1892	Wilmington, Del.	Perth Amboy, N. J.
0161	do	Buckler	383	351	1887	Brooklyn, N. Y.	New York, N. Y.
0187	do	Budget	301	351	1887	Perth Amboy, N. J.	Perth Amboy, N. J.
0111	do	Buffalo	511	511	1853	do	Do
0194	do	Buffalo	122	116	1877	Newburgh, N. Y.	New York, N. Y.
0191	do	Buffalo	308	308	1877	Brooklyn, N. Y.	Do
0191	do	Buffalo	696	682	1890	East Saginaw, Mich.	Cleveland, Ohio
0168	do	Buffalo	351	351	1890	South Rondout, N. Y.	New York, N. Y.
0129	Canal boat	Buffalo Propeller	131	131	1894	Wilmington, Del.	Do
0199	Barge	Bullet	293	351	1888	Tonawanda, N. Y.	Do
0160	Saw	Bug	13	13	1891	Perth Amboy, N. J.	Perth Amboy, N. J.
0141	Barge	Bullion	190	130	1900	Anacortes, Wash.	Port Townsend, Wash.
0151	Canal boat	Bunce Brothers	95	90	1890	Perth Amboy, N. J.	New York, N. Y.
0109	Barge	Buoyant	312	320	1884	Ticonderoga, N. Y.	Plattsburg, N. Y.

† Formerly Norwegian bark Thomas S. Falck

‡ Formerly ship Ed

§ Formerly bark Xenia

|| Exempt, March 31, 1901

UNRIGGED MERCHANT VESSELS OF THE UNITED STATES—Continued.

Official No.	Class	Name of vessel	Gross tonnage	Net tonnage	When built	Where built	Home port (where permanent document issued)
31495	Barge	Burden	393	351	1887	Perth Amboy, N. J.	Perth Amboy, N. J.
31346	Canal boat	Burr Benjamin	111	105	1873	Whitehall, N. Y.	Albany, N. Y.
31480	Barge	Hurt	89	89	1843	Dubuque, Iowa	Rock Island, Ill.
31684	do	Bush No 10	153	153	1901	Rondout, N. Y.	New York, N. Y.
31486	do	Bustle	144	332	1886	Perth Amboy, N. J.	Perth Amboy, N. J.
2762	do	Busy	327	313	1869	Halifax, Nova Scotia	New London, Conn.
31571	do	Butch	91	61	1895	Specht's Ferry, Iowa	Dubuque, Iowa
31553	do	Bute	428	406	1900	Elizabeth, N. J.	New York, N. Y.
31505	do	Buttress	363	351	1888	Perth Amboy, N. J.	Perth Amboy, N. J.
31543	Canal boat	Byron	22	22	1891	Elkton, Md.	New York, N. Y.
31383	do	Byron A. Doty	98	97	1875	Fort Miller, N. Y.	Albany, N. Y.
31501	Barge	Byasus	363	351	1884	Perth Amboy, N. J.	Perth Amboy, N. J.
C.							
33966	Barge	C	143	141	1874	Brooklyn, N. Y.	New York, N. Y.
34293	Scow	C	12	12	1896	Friday Harbor, Wash.	Port Townsend, Wash.
34351	do	C. C. C. No. 1	17	17	1900	Rea, Wash.	Do.
34354	do	C. C. C. No. 2	17	17	1900	do	Do.
34212	Barge	C. S. C. Co. No. 1	131	125	1895	Cleveland, Ohio	Cleveland, Ohio
34241	do	C. S. C. Co. No. 2	131	125	1895	do	Do.
34244	do	C. S. C. Co. No. 3	133	125	1895	do	Do.
34245	do	C. S. C. Co. No. 4	133	125	1895	do	Do.
34246	do	C. S. C. Co. No. 5	133	125	1895	do	Do.
34249	do	C. S. C. Co. No. 6	164	164	1896	Elizabeth, N. J.	Do.
34250	do	C. S. C. Co. No. 7	164	164	1896	do	Do.
34251	do	C. S. C. Co. No. 8	164	164	1896	do	Do.
34252	do	C. S. C. Co. No. 9	163	163	1896	do	Do.
34251	do	C. S. C. Co. No. 10	161	161	1896	do	Do.
34259	do	C. S. C. Co. No. 11	162	162	1896	do	Do.
34254	do	C. S. C. Co. No. 12	164	164	1896	do	Do.
34254	do	C. S. C. Co. No. 13	164	164	1896	do	Do.
34255	do	C. S. C. Co. No. 14	163	163	1896	do	Do.
34258	do	C. S. C. Co. No. 15	168	168	1896	do	Do.
34280	do	C. T. No. 6	177	177	1891	Rondout, N. Y.	Perth Amboy, N. J.
34397	Scow	C. W. F. No. 1	16	16	1900	Anacortes, Wash.	Port Townsend, Wash.
34381	do	C. W. F. No. 2	21	21	1900	do	Do.
34382	do	C. W. F. No. 3	22	22	1900	do	Do.
33991	Barge	C. and I.	89	82	1870	Brooklyn, N. Y.	New York, N. Y.
34401	do	C. Tryon	200	200	1891	Perth Amboy, N. J.	Do.
34211	do	C. O. Gibbs	195	195	1883	Galveston, Tex.	Galveston, Tex.
34389	Canal boat	C. C. Meyer	115	119	1878	Rochester, N. Y.	Plattsburg, N. Y.
34177	Barge	C. E. Goin	111	105	1880	Portland, Conn.	New York, N. Y.
34131	Canal boat	C. E. Jefferson	105	99	1883	Champlain, N. Y.	Plattsburg, N. Y.
34067	Barge	C. E. Staley	9	9	1875	Grand Island, N. Y.	Buffalo, N. Y.
34176	do	C. F. Deering	106	101	1880	Portland, Conn.	New York, N. Y.
34094	Canal boat	C. F. Hammond	111	105	1875	Ticonderoga, N. J.	Plattsburg, N. Y.
34155	do	C. F. Still	133	127	1881	Piscataway, N. Y.	Oswego, N. Y.
34125	do	C. G. Donohue	107	101	1882	Whitehall, N. Y.	Burlington, Vt.
34209	do	C. H. Putnam	160	164	1889	Northumberland, N. Y.	Albany, N. Y.
34343	Barge	C. H. Tibbitts	290	280	1899	Tomkins Cove, N. Y.	New York, N. Y.
34281	Canal boat	C. H. Tucker	227	227	1890	Elkton, Md.	Do.
34285	Barge	C. I. Gibbs, Jr.	120	126	1897	Brooklyn, N. Y.	Do.
34172	Canal boat	C. J. Sargent	94	86	1878	Rondout, N. Y.	Plattsburg, N. Y.
33990	Scow	C. J. Winant No. 3	91	88	1872	do	Perth Amboy, N. J.
33991	do	C. J. Winant No. 4	93	88	1873	do	Do.
34150	do	C. J. Winant No. 8	181	172	1899	Brooklyn, N. Y.	New York, N. Y.
31191	Barge	C. J. Winant No. 10	174	165	1890	do	Do.
34127	Canal boat	C. M. Hotchkiss	118	112	1881	Whitehall, N. Y.	Albany, N. Y.
34296	Barge	C. R. Hull	44	44	1894	Cincinnati, Ohio	Evansville, Ind.
31892	Scow	C. S. Pardy	111	105	1872	Newburgh, N. Y.	New York, N. Y.
31211	Canal boat	C. T. Lavery	103	98	1892	Whitehall, N. Y.	Plattsburg, N. Y.
34257	Barge	C. W. Bin	270	270	1896	Lake Charles, La.	Galveston, Tex.
34112	Canal boat	C. W. Hayward	96	94	1881	Fort Edward, N. Y.	Albany, N. Y.
34174	do	C. W. Woodford	102	97	1884	Champlain, N. Y.	Plattsburg, N. Y.
34171	do	C. Murray Highow	101	96	1888	do	Do.
34054	do	C. and T. Jefferson	118	112	1877	Whitehall, N. Y.	Do.
34219	Barge	Calcasieu	250	249	1895	Lake Charles, La.	Lake Charles, La.
34338	Scow	Calumet	345	345	1899	Buffalo, N. Y.	Buffalo, N. Y.
33404	Barge	Calsonin	292	192	1845	New York, N. Y.	New York, N. Y.
34373	do	C. Medonin	415	415	1899	Brooklyn, N. Y.	Do.
34391	do	Cambria	142	121	1897	Wilmington, Del.	Do.
8704	do	Camden	434	424	1847	Derby, Conn.	Seattle, Wash.
34351	do	Camden	117	117	1900	Brooklyn, N. Y.	New York, N. Y.
34857	Canal boat	Canada	93	91	1900	Whitehall, N. Y.	Plattsburg, N. Y.
34821	Barge	Cannata	298	298	1899	Fort Richmond, N. Y.	New York, N. Y.
84586	do	Cannifton	44	34	1900	Bluff City, Ky.	Evansville, Ind.
31340	do	Canton	415	415	1899	Brooklyn, N. Y.	New York, N. Y.

¹ Formerly British bark Busy.

UNRIGGED MERCHANT VESSELS OF THE UNITED STATES—Continued.

Official No.	Class	Name of vessel	Gross tonnage	Net tonnage	When built	Where built	Home port (where permit document issued)
34409	Barge	Cape Sandy	162	162	1901	Little Dixie, Ky	Evansville, Ind.
34314	Scow	Capping Scow No. 1	12	12	1899	New Whatcom, Wash	Port Townsend, Wash.
34335	do	Capping Scow No. 2	12	12	1899	do	do
34324	do	Capping Scow No. 3	12	12	1899	do	do
34325	do	Capping Scow No. 4	12	12	1899	do	do
34118	Barge	Capt. Albert	97	97	1886	Brooklyn, N. Y.	New York, N. Y.
34150	do	Capt. Brainard	211	211	1876	Mobile, Ala	Mobile, Ala
34301	Scow	Capt. Delamater	18	18	1893	Lenox, N. Y.	New York, N. Y.
34657	do	Capt. John	58	55	1874	South Brooklyn, N. Y.	do
34146	Barge	Capt. Lange	125	125	1886	Brooklyn, N. Y.	do
34259	do	Capt. Tom	154	154	1891	do	do
34154	do	Capt. Anning Smith	411	411	1883	Jersey City, N. J.	do
34247	do	Carbonate	94	94	1896	Buffalo, N. Y.	Buffalo, N. Y.
33982	do	Carbonale	272	259	1873	Kingston, N. Y.	New York, N. Y.
34392	do	Carbonero 1	120	85	1900	Pensacola, Fla	do
34191	do	Carbonero II	120	85	1900	do	do
34298	Canal boat	Carey and Formelle	119	118	1887	Tonawanda, N. Y.	Owego, N. Y.
34376	Barge	Carl	162	162	1899	Orange, Tex	Galveston, Tex.
34192	do	Carlos French	433	421	1880	New Haven, Conn	New Haven, Conn.
34189	Canal boat	Caroline White	105	100	1900	Champlain, N. Y.	Plattsburg, N. Y.
34402	Barge	Carrie	388	368	1901	Gildersleeve, Conn	Hartford, Conn
34403	do	Carrie	15	15	1901	McGregor, Iowa	La Crosse, Wis
3705	do	Carrie (urnee)	84	84	1888	Rondout, N. Y.	New York, N. Y.
34261	Canal boat	Carrie Whitehead	95	95	1882	Ithaca, N. Y.	do
34110	do	Carrie B. McKee	118	109	1893	Tonawanda, N. Y.	Plattsburg, N. Y.
34008	do	Carrie E. Tence	98	91	1875	Fort Miller, N. Y.	do
35306	Barge	Carrie L. Tyler	565	563	1874	Northport, N. Y.	Charleston, S. C.
34338	do	Castleton	412	412	1889	Brooklyn, N. Y.	New York, N. Y.
34317	do	Catalpa	125	85	1874	Philadelphia, Pa	Baltimore, Md.
34185	Canal boat	Cathrine	119	113	1881	Larrabees Point, Vt	Plattsburg, N. Y.
34400	Barge	Catherine	80	80	1901	Rock Island, Ill	Rock Island, Ill
34286	do	Catlin	134	111	1897	South Amboy, N. J.	New York, N. Y.
34214	Canal boat	Cayuga	200	191	1890	Elkton, Md.	do
34101	do	Cedar Point	104	99	1874	Ticonderoga, N. Y.	Albany, N. Y.
34116	do	Celestia Cussey	121	116	1881	do	Plattsburg, N. Y.
34272	Barge	Chaldean	139	119	1896	Brooklyn, N. Y.	New York, N. Y.
34287	do	Chalfont	245	228	1897	Noank, Conn	Philadelphia, Pa.
34298	do	Champlain	150	150	1888	Champlain, N. Y.	New York, N. Y.
34240	Canal boat	Charles	152	145	1895	Brooklyn, N. Y.	do
34371	do	Charles	234	234	1896	Rondout, N. Y.	do
34396	Barge	Charles	29	29	1897	Rock Island, Ill	Rock Island, Ill
34093	Canal boat	Charles Arpin	117	111	1879	Champlain, N. Y.	Plattsburg, N. Y.
34090	do	Charles Cross	91	87	1879	Fort Edward, N. Y.	do
34113	Barge	Charles Fisher	99	92	1890	Washington, N. C.	New York, N. Y.
34289	do	Charles Gorman	264	264	1897	Port Richmond, N. Y.	do
34196	Canal boat	Charles Oring	108	103	1889	Whitehall, N. Y.	Plattsburg, N. Y.
34380	Barge	Charles Hough	352	320	1899	Brooklyn, N. Y.	New York, N. Y.
34175	Canal boat	Charles McCaffrey	100	95	1888	Fort Ann, N. Y.	Plattsburg, N. Y.
34266	Barge	Charles Mulford	309	309	1891	South Rondout, N. Y.	New York, N. Y.
34262	Scow	Charles O'Rourke	165	165	1896	Rondout, N. Y.	do
38554	Barge	Charles Spear	326	326	1864	Coxsack, N. Y.	do
34264	Canal boat	Charles Whitehead	132	132	1884	Ithaca, N. Y.	do
34106	do	Charles A. Blissett	96	94	1881	Whitehall, N. Y.	Plattsburg, N. Y.
34304	Barge	Charles A. McCaffrey	357	357	1893	South Rondout, N. Y.	New York, N. Y.
34144	Canal boat	Charles A. Reed	109	103	1877	Whitehall, N. Y.	Plattsburg, N. Y.
34273	Barge	Charles E. Meyers	297	297	1896	Port Richmond, N. Y.	New York, N. Y.
34122	Canal boat	Charles E. Pearson	106	101	1881	Orwell, Vt.	Plattsburg, N. Y.
34178	do	Charles E. Rogers	104	99	1888	Champlain, N. Y.	do
34178	do	Charles E. Rogers	108	98	1888	do	do
34111	Barge	Charles F. Borwind	163	155	1891	Wilmington, Del.	New York, N. Y.
34241	do	Charles F. Goddard	294	294	1891	Jersey City, N. J.	do
34190	do	Charles F. Harris	199	199	1893	Rondout, N. Y.	do
34410	do	Charles F. Luster	335	335	1901	do	do
34992	do	Charles G. Hill	192	183	1864	New Baltimore, N. Y.	do
34990	Canal boat	Charles H. Douglas	97	92	1876	Whitehall, N. Y.	Plattsburg, N. Y.
34305	do	Charles K. Sparks	107	104	1888	Tonawanda, N. Y.	Albany, N. Y.
34381	Barge	Chas. L. Hutchinson	80	80	1898	St. Michael, Alaska	St. Michael, Alaska
34227	Canal boat	Chas. R. Murray	124	118	1889	Rockeater, N. Y.	Buffalo, N. Y.
34183	Barge	Charles T. Marston	257	244	1847	Brooklyn, N. Y.	Hartford, Conn.
34297	Scow	Charley	24	24	1898	Blaine, Wash.	Port Townsend, Wash.
34950	do	Charlie	129	129	1874	Caven Point, N. J.	New York, N. Y.
34142	Canal boat	Charlie R. Burleigh	105	100	1881	Whitehall, N. Y.	Albany, N. Y.
34228	Barge	Charlotte	119	113	1850	New Haven, Conn	New York, N. Y.
34109	do	Charlotte	180	180	1898	Brooklyn, N. Y.	do
34332	do	Charlotte	410	410	1899	do	do
34337	do	Chatban	414	414	1899	do	do

¹ Formerly { a St. A. Conqueror.
b U. S. S. Catalpa

² Formerly barge Priam.
³ Formerly barge James English

¹ Rebuilt, 1893.

UNRIGGED MERCHANT VESSELS OF THE UNITED STATES—Continued.

Official No.	Class	Name of vessel	Gross Tonnage	Net Tonnage	When built	Where built	Home port (where permanent document issued)
34466	Scow	Chesoygan	95	95	1891	West Superior, Wis.	Marquette, Mich.
34447	Barge	Chester	133	141	1900	Brooklyn, N. Y.	New York, N. Y.
34452	do	Cheonbt	152	125	1880	Brookpoint, N. Y.	Do
34412	do	Cheonbtg	617	595	1852	Brooklyn, N. Y.	Do
34183	do	Chesop	44	43	1898	Cincinnati, Ohio	Evansville, Ind.
34607	do	Chesapeake	108	108	1871	Chester, Pa.	Berth Andree, N. J.
34170	Barge	Chesapeake	197	197	1888	Baltimore, Md.	Baltimore, Md.
34358	Scow	Chesley No. 1	97	97	1899	Laoma, Wash.	Seattle, Wash.
34259	do	Chesley No. 2	117	117	1899	do	Do
34297	Barge	Chester	895	885	1890	do	Do
34290	do	Chester Brown	110	110	1895	Jeffersonville, Ind.	Pittsburg, Pa.
34091	do	Chester Griswold	107	107	1895	Orange, Tex.	Lake Charles, La.
34115	Canal boat	Chester A. Arthur	93	99	1881	New Baltimore, N. Y.	Albany, N. Y.
34542	Barge	Chicago	95	47	1841	Whitehall, N. Y.	Plattsburg, N. Y.
34276	Barge	Chicago	114	271	1897	New York, N. Y.	Albany, N. Y.
34440	Scow	Chicago	351	351	1870	Baltimore, Md.	Baltimore, Md.
34287	Barge	Chicago	150	150	1897	Wilmington, Del.	New York, N. Y.
34407	do	Chief	101	104	1891	Newark, Conn.	Do
34106	Scow	Chiswick	215	215	1900	New Whatcom, Wash.	Port Townsend, Wash.
34281	Barge	Chiswick No. 1	17	17	1899	Wubash, Minn.	St. Paul, Minn.
34324	do	Chiswick No. 2	17	17	1899	Ballard, Wash.	Seattle, Wash.
34327	Scow	Chiswick No. 4	17	17	1899	New Whatcom, Wash.	Do
34280	Canal boat	Christened Freddie	155	155	1897	Tonawanda, N. Y.	Buffalo, N. Y.
34221	Barge	Chubb	184	174	1891	Rocky Hill, Conn.	Hartford, Conn.
34318	do	Chubb	122	122	1896	Anacortes, Wash.	Port Townsend, Wash.
34274	Barge	City of Brooklyn	311	311	1896	Baltimore, Md.	Baltimore, Md.
34121	do	City of Havana	15	15	1891	Brooklyn, N. Y.	New York, N. Y.
34252	do	City of Havana	15	15	1891	Havana, Ill.	St. Louis, Mo.
34118	do	City of New York	541	525	1892	Newark, Conn.	New York, N. Y.
34143	do	City of New York	541	525	1892	Brooklyn, N. Y.	Do
34143	do	City of Paris	541	541	1895	do	Do
34252	do	Clara	104	104	1896	South Rondout, N. Y.	Do
34292	do	Clara	100	100	1896	New York, N. Y.	Do
34108	do	Clara	100	100	1896	Dubuque, Iowa	Rock Island, Ill.
34108	do	Clara	55	57	1891	Muscantine, Iowa	Do
34091	Canal boat	Clara Belle	119	119	1892	Fort Miller, N. Y.	Albany, N. Y.
34203	do	Clara Bechtel	119	119	1892	Northumberland, N. Y.	Do
34205	do	Clara and Una	84	80	1891	do	Do
34108	do	Clarence M. Curtis	118	112	1891	Dunbars Basin, N. Y.	Plattsburg, N. Y.
34108	do	Clay Johnson	408	408	1891	Fort Ann, N. Y.	Albany, N. Y.
34029	Barge	Clayton	112	123	1890	Brooklyn, N. Y.	New York, N. Y.
34185	do	Clayton	112	123	1890	Wilmington, Del.	Do
34052	do	Cleithrum	110	110	1890	Brooklyn, N. Y.	Do
34270	Canal boat	Cleveland	281	215	1897	Baltimore, Md.	Baltimore, Md.
34217	do	Clio	200	200	1891	Baltimore, N. Y.	New York, N. Y.
34265	do	Clyde	187	187	1898	Brooklyn, N. Y.	Do
34291	do	Clyde	108	348	1890	Landingville, Pa.	Do
34129	do	Clyde	55	55	1898	Brooklyn, N. Y.	Do
34108	Barge	Coahoma	40	40	1898	Keokuk, Iowa	Burlington, Iowa
34279	do	Coahoma	92	88	1890	Muscantine, Iowa	Memphis, Tenn.
34166	Canal boat	Cockade	220	220	1890	Whitehall, N. Y.	Pittsburg, N. Y.
34150	Barge	Coal Exchange	10	10	1897	South Rondout, N. Y.	New York, N. Y.
34210	Scow	Colo	410	410	1898	Port Angeles, Wash.	Port Angeles, Wash.
34192	Barge	Colton	518	514	1874	Brooklyn, N. Y.	New York, N. Y.
34284	do	Colton	244	240	1874	Umea, Sweden	Mobile, Ala.
34278	Canal boat	Col. J. E. Park	100	100	1897	Newark, Conn.	Philadelphia, Pa.
34143	Barge	Col. R. P. De Hart	30	30	1890	Landingville, Pa.	New York, N. Y.
34140	do	Colorado	147	120	1892	Chicoma, Ind.	Evansville, Ind.
3471	do	Colorado	180	170	1890	Elizabeth, N. J.	New York, N. Y.
34257	Scow	Colsons	205	205	1867	Fairport, Ohio	Detroit, Mich.
34100	Canal boat	Columbia	110	111	1880	Hoboken, N. J.	New York, N. Y.
34130	Barge	Columbia	196	193	1883	Fort Miller, N. Y.	Albany, N. Y.
34148	do	Columbia	893	893	1895	Brooklyn, N. Y.	New York, N. Y.
34140	do	Columbia	308	300	1891	East Boston, Mass.	Do
34262	do	Columbia	301	301	1897	West New Brighton, N. Y.	New Haven, Conn.
34067	do	Columbia's Child	704	704	1874	Poughkeepsie, N. Y.	New York, N. Y.
34202	do	Columbus	100	100	1874	Portland, Oreg.	Portland, Oreg.
34207	do	Columbus	221	221	1892	Fort Madison, Iowa	Burlington, Iowa
34140	do	Columbus	314	291	1890	Port Richmond, N. Y.	New York, N. Y.
34141	do	Columbus	314	291	1890	Baltimore, Md.	Baltimore, Md.
34070	do	Comet	329	309	1899	Piketon, Md.	Phillip India, Pa.
34278	do	Comet	172	104	1893	Brooklyn, N. Y.	New York, N. Y.
34258	do	Comet	84	84	1896	Leavenworth, Ind.	Evansville, Ind.
34258	do	Commander	174	174	1899	Brooklyn, N. Y.	New York, N. Y.
34258	do	Commander	174	174	1899	Newcastle, Mo.	Do
34258	do	Commander	77	77	1891	Jeffersonville, Ind.	St. Louis, Mo.
34100	do	Commander	72	72	1892	Spottsville, Ky.	Evansville, Ind.
34291	do	Commander	181	181	1898	South Rondout, N. Y.	New York, N. Y.

1 Formerly Swedish bark Svea

2 Formerly British schooner Colorado
3 Formerly British schooner Colorado

4 Formerly barge Republic
5 Formerly barge Mary Elizabeth

UNRIGGED MERCHANT VESSELS OF THE UNITED STATES—Continued.

Official No.	Class	Name of vessel	Gross tonnage	Net tonnage	When built	Where built	Home port (where permanent document issued).
3107	Scow	Comodore	148	138	1887	Perth Amboy, N. Y.	Perth Amboy, N. J.
3110	Barge	Comodore	145	145	1893	Brooklyn, N. Y.	New York, N. Y.
3112	do	Companion	133	133	1892	do	do
3117	Scow	Company 1	25	25	1897	West Superior, Wis.	Marquette, Mich.
3111	Barge	Contado	152	152	1899	Brooklyn, N. Y.	New York, N. Y.
3119	do	Connaugh	270	270	1881	do	do
3125	do	Congress	183	183	1895	South Rarobout, N. Y.	do
3131	do	Computer	193	193	1899	Brooklyn, N. Y.	do
3135	do	Compost	157	157	1899	do	do
3160	do	Consort	207	207	1890	do	do
3161	do	Conroy	200	200	1890	do	do
12507	do	Central Reel	288	274	1881	Lorain, Ohio	Cleveland, Ohio
3162	Scow	Cook No. 1	20	20	1900	Port Townsend, Wash.	Port Townsend, Wash.
3163	do	Cook No. 2	19	19	1900	Anacortes, Wash.	do
3164	do	Cook No. 3	19	19	1900	do	do
3165	do	Cook No. 4	19	19	1900	do	do
3166	do	Cook No. 5	19	19	1900	do	do
3169	do	Cook No. 6	10	10	1900	do	do
3170	do	Cook No. 7	10	10	1900	do	do
3171	do	Cook No. 8	10	10	1900	do	do
3172	do	Cook No. 9	10	10	1900	do	do
3173	do	Cook No. 10	5	5	1900	do	do
3174	do	Cook No. 11	5	5	1900	do	do
3175	do	Cook No. 12	5	5	1900	do	do
31288	Barge	Cooperator	119	140	1897	Brooklyn, N. Y.	New York, N. Y.
3047	do	Cora	33	30	1897	Suffield, Conn.	Stonington, Conn.
30619	do	Cora	162	162	1898	Mobile, Ala.	Mobile, Ala.
30999	do	Cora	280	265	1880	Rocky Hill, Conn.	New London, Conn.
34411	do	Cora	289	261	1901	Port Richmond, N. Y.	New York, N. Y.
34443	Coal boat	Cora Patrick	136	123	1880	Phoenix, N. Y.	Oswego, N. Y.
34184	do	Cora and Elizabeth	99	94	1889	Whitehall, N. Y.	Plattsburg, N. Y.
31239	do	Cortis	232	225	1891	Elkton, Md.	New York, N. Y.
31377	do	Cornier Stone	95	90	1887	Tonawanda, N. Y.	Plattsburg, N. Y.
31056	Barge	Corning	231	31	1900	Port Richmond, N. Y.	New York, N. Y.
3110	do	Cornwall	418	418	1892	Brooklyn, N. Y.	do
31105	do	Corry	315	246	1888	Elizabeth, N. J.	do
31322	Scow	Cottonwood	5	5	1892	Fairhaven, Wash.	Port Townsend, Wash.
31168	Barge	Coxsackie	284	270	1850	Coxsackie, N. Y.	New York, N. Y.
31007	do	Crawford	137	117	1898	Brooklyn, N. Y.	do
31194	do	Crescent	65	62	1868	St. Michaels, Md.	do
31279	do	Crescent	95	95	1896	Leavenworth, Ind.	Evansville, Ind.
31494	do	Crescent	44	44	1900	Evansville, Ind.	do
31259	do	Crosson	65	60	1831	Brooklyn, N. Y.	New York, N. Y.
31118	do	Crookman	64	58	1881	do	do
31248	do	Cronwell	113	106	1847	New York, N. Y.	do
31033	do	Cross Creek No. 1	90	90	1877	Perth Amboy, N. J.	do
31021	do	Cross Creek No. 2	113	113	1877	do	do
31011	do	Cross Creek No. 3	241	229	1878	do	do
31059	do	Cross Creek No. 4	149	149	1878	do	do
31060	do	Cross Creek No. 5	184	176	1878	do	do
31089	do	Cross Creek No. 6	270	250	1879	do	do
31091	do	Cross Creek No. 7	261	251	1879	do	do
31097	do	Cross Creek No. 8	178	169	1879	do	do
31098	do	Cross Creek No. 9	154	140	1878	do	do
31101	do	Cross Creek No. 10	67	67	1878	do	do
31107	do	Cross Creek No. 11	201	191	1883	do	do
31130	do	Cross Creek No. 12	209	199	1883	do	do
31159	do	Croton	439	428	1887	Elizabethport, N. J.	do
31312	do	Croydon	439	401	1899	Wilmington, Del.	do
31334	do	Curantlino	303	255	1900	do	do
31496	do	Curantlino	304	255	1900	do	do
31497	do	Curantlino	303	255	1901	do	do
31498	do	Curantlino	303	255	1901	do	do
31301	do	Cuba	119	119	1798	Brooklyn, N. Y.	do
31085	do	Cuba Libre	195	195	1895	Sault Ste. Marie, Mich.	Buffalo, N. Y.
31277	do	Cumberland	152	93	1897	Baltimore, Md.	Baltimore, Md.
31119	do	Curry	95	105	1862	Commundpaw, N. J.	New York, N. Y.
31291	do	Cyclone	620	620	1901	Perth Amboy, N. J.	Perth Amboy, N. J.
31384	do	Cyclone Trader	11	13	1898	Cincinnati, Ohio	Wheeling, W. Va.
31298	do	Cynthia	10	10	1895	La Crosse, Wis.	La Crosse, Wis.
D.							
35484	Barge	D	130	121	1887	Brooklyn, N. Y.	New York, N. Y.
35442	do	D	12	12	1890	Friday Harbor, Wash.	Port Townsend, Wash.
35578	do	D 1	152	152	1893	Duluth, Minn.	Duluth, Minn.
35579	do	D 5	212	212	1875	Port Huron, Mich.	do
35580	do	D 30	153	153	1890	do	do
35581	do	D 31	82	82	1891	do	do
35583	do	D 32	227	227	1900	Duluth, Minn.	do

UNRIGGED MERCHANT VESSELS OF THE UNITED STATES—Continued.

Official No.	Class	Name of vessel	Gross tonnage	Net tonnage	When built	Where built	Home port (where permanent document issued)
35595	Barge	D 33	457	457	1901	Duluth, Minn	Duluth, Minn
35596	do	D 34	457	457	1901	do	do
35544	do	D No. 1	8	8	1897	Fairhaven, Wash	Port Townsend, Wash
35496	Canal boat	D. A. Bullard	98	98	1874	Schuylerville, N. Y.	Albany, N. Y.
35495	do	D. G. Bacon	114	107	1881	Orwell, Vt.	Plattsburg, N. Y.
35571	Barge	D. C. Myers	23	23	1897	Evansville, Ind.	Evansville, Ind.
35554	do	D. F. Bartlett	21	21	1890	do	Memphis, Tenn.
35464	Canal boat	D. J. Higgins	100	101	1881	Ticonderoga, N. Y.	Plattsburg, N. Y.
35533	Barge	D. J. Mulqueen	207	207	1894	Jersey City, N. J.	New York, N. Y.
35462	Canal boat	D. M. Munger	112	110	1881	Champlain, N. Y.	Plattsburg, N. Y.
35516	do	D. M. Mason	125	119	1861	Northumberland, N. Y.	Albany, N. Y.
6741	Barge	D. S. Lawrence	57	57	1871	Ellsworth, Me.	New York, N. Y.
35472	Canal boat	D. T. Hector	104	98	1874	Fort Miller, N. Y.	Albany, N. Y.
35529	do	D. & G. Robert	105	100	1893	Champlain, N. Y.	Plattsburg, N. Y.
35585	Barge	D. and R. C. No. 18	264	264	1900	Elizabeth, N. J.	Perth Amboy, N. J.
35580	do	D. and R. C. No. 19	264	264	1900	do	do
35589	do	D. and R. C. No. 20	264	264	1900	do	do
6082	do	Dacotah	125	125	1879	Pittsburg, Pa.	Pittsburg, Pa.
6548	do	Dahabeh	0	0	1897	Broad Ripple, Ind.	Evansville, Ind.
35525	do	Dakota	127	127	1895	Grand Forks, N. Dak.	Buffalo, N. Dak.
35529	do	Damasco	121	114	1895	Brooklyn, N. Y.	New York, N. Y.
35482	do	Damon	205	195	1880	do	do
35560	Scow	Dan	12	12	1836	Anacortes, Wash.	Port Townsend, Wash.
35469	Canal boat	Daniel Fitzgerald	98	93	1881	Fort Edward, N. Y.	Albany, N. Y.
35501	do	Daniel Moody	110	104	1889	Northumberland, N. Y.	do
35468	do	Daniel Peck	109	103	1881	Fort Miller, N. Y.	Plattsburg, N. Y.
35536	Barge	Daniel A. McCauley	191	191	1896	South Rondout, N. Y.	New York, N. Y.
6760	do	Daniel S. Miller	122	118	1852	Bellefonte, N. J.	do
35511	Canal boat	Dan I. W. Tallott	97	92	1874	Phoenix, N. Y.	Oswego, N. Y.
6318	Barge	Daphne	65	65	1863	Myrtle, Conn.	New York, N. Y.
35579	do	Darby	111	99	1900	Elizabeth, N. J.	do
35559	do	Darwin	95	97	1890	Port Richmond, N. Y.	do
35470	Canal boat	David Goddard	110	104	1881	Whitehall, N. Y.	Plattsburg, N. Y.
35598	Barge	David Moran	172	172	1901	West Bay City, Mich.	Marquette, Mich.
35530	do	David F. Baxter	113	113	1889	Landingville, Pa.	New York, N. Y.
6301	do	David I. Anderson	85	71	1849	Acquackanonck, N. J.	do
35594	do	Dawn	30	0	1901	Wells Island, N. Y.	Cape Vincent, N. Y.
35541	do	DAWSON	384	355	1898	Elizabeth, N. J.	New York, N. Y.
35555	do	Daylight	178	178	1884	Jersey City, N. J.	do
35561	do	Deborah	159	159	1891	Durhamville, N. Y.	do
35479	do	December	109	103	1885	Brooklyn, N. Y.	do
35570	do	Decker	59	59	1890	Higginsport, Ohio	Evansville, Ind.
35592	do	Defender	24	24	1895	South Rondout, N. Y.	New York, N. Y.
35557	do	Defender	222	222	1895	Astoria, N. Y.	do
35563	do	Defender	200	205	1898	Goble, Oreg.	Portland, Oreg.
35543	Scow	De Haro	0	0	1896	Fairhaven, Wash.	Port Townsend, Wash.
35572	Barge	Delanco	128	109	1900	Elizabeth, N. J.	New York, N. Y.
6281	do	Delaware	61	48	1835	Wilmington, Del.	do
35446	do	Delaware	264	279	1871	New Baltimore, N. Y.	do
35565	do	Del & Rar. Canal, No. 15	260	260	1890	Elizabeth, N. J.	Perth Amboy, N. J.
35566	do	Del & Rar. Canal, No. 16	260	266	1890	do	do
35567	do	Del & Rar. Canal, No. 17	260	266	1890	do	do
35529	do	Dell	457	457	1896	Elizabethport, N. J.	New York, N. Y.
35477	Canal boat	Delia D. Lafayette	103	98	1884	Champlain, N. Y.	Plattsburg, N. Y.
35480	Barge	Delmar	122	116	1887	Elizabeth, N. J.	New York, N. Y.
167217	do	Della	72	67	1888	Brooklyn, N. Y.	do
35471	Canal boat	Dennis Boby, Jr.	102	97	1881	Whitehall, N. Y.	Plattsburg, N. Y.
35511	Barge	Devils Island	105	100	1882	Boston, Mass.	Rockland, Me.
35507	do	Devino Burtil	245	245	1870	Brooklyn, N. Y.	Albany, N. Y.
35574	do	Devon	435	398	1900	Elizabeth, N. J.	New York, N. Y.
35545	Scow	Dewey	141	141	1898	Perth Amboy, N. J.	Perth Amboy, N. J.
35549	do	Dewey	20	20	1898	Port Angeles, Wash.	Port Angeles, Wash.
35561	Barge	Dewey	129	129	1898	Brooklyn, N. Y.	Newark, N. J.
35582	do	Dewey	13	13	1900	Fort Homer, Ohio	Wheeling, W. Va.
35592	Scow	Dewey	42	42	1897	West Superior, Wis.	Marquette, Mich.
35577	Barge	Dexter	114	114	1900	Brooklyn, N. Y.	New York, N. Y.
35487	do	Diamond Brand	66	62	1884	Baltimore, Md.	do
35559	do	Diamond State	380	361	1898	Milford, Del.	Wilmington, Del.
35527	do	Diana	110	110	1894	Minneapolis, Minn.	La Crosse, Wis.
35507	do	Dick	258	258	1890	Lake Charles, La.	Galveston, Tex.
35561	Scow	Dick	0	0	1896	Anacortes, Wash.	Port Townsend, Wash.
35569	Barge	Dick	10	10	1900	Tarpon Springs, Fla.	Cedar Key, Fla.
35492	Canal boat	Dill	112	106	1880	Philadelphia, Pa.	Philadelphia, Pa.
35478	Barge	Dingler	551	525	1885	Brooklyn, N. Y.	New York, N. Y.
35536	do	Dispatch	193	193	1899	Rondout, N. Y.	do
35584	do	Dixie	159	159	1900	Brooklyn, N. Y.	do
35488	Canal boat	Dr. B. R. Holcomb	100	95	1888	Whitehall, N. Y.	Plattsburg, N. Y.
35489	do	Dr. L. C. Dodge	80	84	1876	Fort Miller, N. Y.	Albany, N. Y.

UNRIGGED MERCHANT VESSELS OF THE UNITED STATES—Continued.

Official No.	Class	Name of vessel	Gross tonnage	Net tonnage	When built	Where built	Home port where permanent document issued
35449	Canal boat	Dr. W. H. Renous	102	97	1874	Fort Miller, N. Y.	New York, N. Y.
35591	do	Dolly	207	207	1891	Elkton, Md.	Do
35472	Barge	Dolomite	172	172	1881	Grafton, Ill.	St. Louis, Mo.
35540	do	Dolphin	196	187	1899	Olympia, Wash.	Seattle, Wash.
35449	do	Don Pedro	183	183	1876	Cambridge, Md.	New York, N. Y.
35475	do	Donald	323	312	1883	Myrtle River, Conn.	New London, Conn.
35593	Scow	Dora	16	16	1901	Ballard, Wash.	Ketchikan, Alaska
35597	Barge	Dora	35	35	1901	Newburg, Ind.	Evansville, Ind.
3573	do	Doris	725	719	1884	New York, N. Y.	New York, N. Y.
35592	do	Dorothea	267	278	1899	Gildersleeve, Conn.	Hartford, Conn.
35588	do	Dorothy H. Marston	199	199	1890	South Rondout, N. Y.	New York, N. Y.
35463	Canal boat	Douglas Meir	103	98	1887	Champlain, N. Y.	Plattsburg, N. Y.
35480	do	Douglas L. White	90	91	1885	Whitehall, N. Y.	Do
35341	Barge	Doyer	198	188	1875	Wilmington, Del.	Perth Amboy, N. J.
35512	do	Doyer	87	81	1891	Boston, Mass.	Portsmouth, N. H.
35608	do	Doyer	435	401	1890	Wilmington, Del.	New York, N. Y.
35587	do	Drayton	110	110	1900	Grand Forks, N. Dak.	Pembina, N. Dak.
35546	Scow	Drummond I.	28	28	1897	Seattle, Wash.	Seattle, Wash.
35547	do	Drummond II.	28	28	1897	do	Do
35559	do	Drummond III.	113	113	1901	New Whatcom, Wash.	Do
35584	do	Dump No. 1.	37	37	1899	New Haven, Conn.	New York, N. Y.
35473	Barge	Duncannon	270	270	1881	Brooklyn, N. Y.	Do
35517	do	Dunderberg	293	157	1891	Weehawken, N. J.	Do
35509	do	Dunlap	143	121	1890	Camden, N. J.	Do
35573	do	Dunlo	431	400	1906	do	Do
35576	do	Dynault	287	287	1899	Rondout, N. Y.	Do
E.							
36897	Scow	E. G.	29	29	1895	Friday Harbor, Wash.	Port Townsend, Wash.
36892	do	E. G.	9	9	1898	Fairfaxton, Wash.	Do
36863	Barge	E. J.	210	205	1897	Seattle, Wash.	Seattle, Wash.
36828	do	E. A. Sander	476	476	1888	Elkton, Md.	Philadelphia, Pa.
36920	Canal boat	E. B. Beecher	101	98	1877	Whitehall, N. Y.	Plattsburg, N. Y.
36927	Barge	E. B. Potts	198	198	1895	Marietta, Ohio	Wheeling, W. Va.
36925	do	E. B. Potts No. 2	381	381	1890	do	Do
36975	Canal boat	E. B. Temple	162	97	1881	Dunkams Basin, N. Y.	Plattsburg, N. Y.
36823	do	E. C. Baker	91	86	1899	Champlain, N. Y.	Do
36843	do	E. C. Baker	129	129	1891	Ithaca, N. Y.	New York, N. Y.
36782	Barge	E. E. Jackson & Co Barge No. 1	180	152	1884	Barron Creek, Md.	Richmond, Va.
36781	do	E. G. Stoddard	524	524	1898	New Haven, Conn.	New Haven, Conn.
36858	Canal boat	E. H. McCullough	142	142	1874	Douglasville, Pa.	New York, N. Y.
36784	do	E. J. Baker	100	95	1883	Orwell, Vt.	Plattsburg, N. Y.
36784	do	E. J. Guyer	104	99	1888	Northumberland, N. Y.	Albany, N. Y.
36947	do	E. J. Jordan	79	79	1900	Antiquity, Ohio	Wheeling, W. Va.
36786	do	E. M. Wright	98	94	1888	Orwell, Vt.	Plattsburg, N. Y.
36746	do	E. P. Henshaw	113	107	1882	Fort Edward, N. Y.	New York, N. Y.
36949	do	E. P. Newcomb	163	99	1878	Whitehall, N. Y.	Plattsburg, N. Y.
36870	do	E. R. Holden	157	157	1884	Lewisburg, Pa.	New York, N. Y.
36810	do	E. S. Aldert	191	90	1899	Moosa Kill, N. Y.	Albany, N. Y.
36759	do	E. S. Cunningham	111	105	1876	Fort Miller, N. Y.	Plattsburg, N. Y.
36731	Barge	E. S. Fyler, Jr.	299	284	1881	Hartford, Conn.	Hartford, Conn.
36631	Scow	E. T. Co. No. 9	83	81	1876	New Haven, Conn.	New Haven, Conn.
36853	do	E. T. Co. No. 10	105	101	1878	do	Do
36883	do	E. T. Co. No. 11	82	82	1876	do	Do
36834	do	E. T. Co. No. 12	82	82	1876	do	Do
36945	do	E. T. Co. No. 14	91	86	1878	do	Do
36836	do	E. T. Co. No. 16	91	90	1876	do	Do
36936	do	E. T. Co. No. 17	105	100	1876	do	Do
36940	do	E. T. Co. No. 19	82	82	1876	do	Do
36858	do	E. T. Co. No. 20	82	82	1877	do	Do
36853	do	E. T. Co. No. 22	101	99	1877	do	Do
36840	do	E. T. Co. No. 24	82	82	1877	do	Do
36841	do	E. T. Co. No. 25	80	80	1877	do	Do
36900	do	E. T. Co. No. 29	77	77	1874	do	Do
36900	do	E. T. Co. No. 29	78	78	1879	do	Do
36878	do	E. T. Co. No. 31	78	78	1879	do	Do
36882	do	E. T. Co. No. 33	78	78	1879	do	Do
36884	do	E. T. Co. No. 35	78	78	1879	do	Do
36890	do	E. T. Co. No. 40	78	78	1879	do	Do
36891	do	E. T. Co. No. 41	78	78	1879	do	Do
36892	do	E. T. Co. No. 42	78	78	1879	do	Do
36894	do	E. T. Co. No. 43	78	78	1879	do	Do
36896	do	E. T. Co. No. 45	78	78	1879	do	Do
36898	do	E. T. Co. No. 47	78	78	1879	do	Do
36909	do	E. T. Co. No. 49	78	78	1879	do	Do
36904	do	E. T. Co. No. 53	144	141	1879	do	Do
36906	do	E. T. Co. No. 55	144	141	1879	do	Do
36901	do	E. T. Co. No. 56	144	141	1879	do	Do
36902	do	E. T. Co. No. 57	144	141	1879	do	Do

UNRIGGED MERCHANT VESSELS OF THE UNITED STATES--Continued.

Official No.	Class.	Name of vessel	Gross tonnage.	Net tonnage.	When built.	Where built.	Home port (where permanent document issued)
6537	Barge	Phonot	37	37	1890	Rochester, Ky.	Evansville, Ind.
7040	do	Electric	42	40	1865	New Haven, Conn.	New York, N. Y.
9853	Canal boat	Elton M. Easton	249	239	1891	Flinton, Md.	Do.
9279	Scow	Phonot	9	8	1899	Snowball, Wash.	Port Townsend, Wash.
9564	Canal boat	Phon Lyman	108	101	1884	Orwell, Vt.	Albany, N. Y.
9842	Barge	Phot	80	81	1891	Boston, Mass.	Portsmouth, N. H.
7124	do	Phsha Holmes	48	48	1840	Essex, Mass.	New York, N. Y.
7624	do	Phza	59	58	1854	East Lyme, Conn.	Do.
56772	Canal boat	Phza Coy	152	125	1889	Ithaca, N. Y.	Oswego, N. Y.
7452	Barge	Phza B. Emory	50	49	1893	May's Landing, N. J.	New York, N. Y.
6290	do	Elizabeth	102	102	1898	Leavenworth, Ind.	Evansville, Ind.
6293	do	Elizabeth	56	56	1891	Port Richmond, N. Y.	Port Amboy, N. J.
6290	do	Elizabeth O'Callaghan	90	91	1895	do	New York, N. Y.
6224	do	Ph	9	9	1897	Alexandria, Va.	Cape Vincent, N. Y.
6261	do	Ph	11	11	1898	Charleston, W. Va.	Wheeling, W. Va.
6262	do	Ph	14	12	1873	Brooklyn, N. Y.	New York, N. Y.
6261	Scow	Ph	24	21	1899	Wharton, Wash.	Port Townsend, Wash.
6266	Barge	Ph	44	44	1899	East Grand Forks, Minn.	Plattsburg, N. Y.
92702	Canal boat	Ph J. Johnson	101	99	1898	Champlain, N. Y.	Plattsburg, N. Y.
6265	do	Pha Louisa	152	144	1878	Rochester, N. Y.	Oswego, N. Y.
6282	Scow	Pha McJohn	28	28	1897	North Amboy, N. J.	New York, N. Y.
6244	Barge	Pha	24	23	1898	Lyonsville, N. Y.	Cape Vincent, N. Y.
6269	do	Pha J.	158	161	1891	Brooklyn, N. Y.	New York, N. Y.
6254	do	Pha L.	24	23	1883	South Bound, N. Y.	Port Amboy, N. J.
7747	do	Pha E.	56	56	1848	Newburgh, N. Y.	New York, N. Y.
9874	Canal boat	Pha M. Williams	171	171	1874	Landing, Pa.	Do.
9807	do	Pha M. Parley	105	102	1889	Fort Ann, N. Y.	Plattsburg, N. Y.
6274	do	Pha M. Rafferty	106	129	1899	Phonix, N. Y.	Oswego, N. Y.
6213	Scow	Pha	48	44	1899	Seattle, Wash.	Seattle, Wash.
15524	Barge	Pha P. Rogers	68	68	1878	Philppsburg, Mo.	New York, N. Y.
62969	do	Pha Ross	14	13	1899	Evansville, Ind.	Evansville, Ind.
6017	do	Pha	10	10	1890	Alton, Ill.	St. Louis, Mo.
62902	Scow	Pha	30	30	1891	Port Angeles, Wash.	Port Angeles, Wash.
6252	Barge	Pha Scott	4	3	1897	Bonwood, W. Va.	Wheeling, W. Va.
62959	do	Pha	49	45	1891	Port Richmond, N. Y.	Port Amboy, N. J.
6275	Canal boat	Pha	104	97	1878	Fort Ann, N. Y.	Plattsburg, N. Y.
62821	Barge	Pha	65	68	1897	Fort Madison, Iowa	Burlington, Iowa
62806	do	Pha	52	50	1898	Gilbrisk, Va. Camp	Hartford, Conn.
62992	do	Pha	119	119	1899	Leavenworth, Ind.	Evansville, Ind.
62945	do	Pha J.	14	14	1896	Channah, Ohio	Paducah, Ky.
7158	do	Pha P. Donison	91	91	1857	Saybrook, Conn.	New York, N. Y.
62818	do	Pha D. Foster	225	214	1869	City Island, N. Y.	Bldg. port, Conn.
62914	Canal boat	Pha R. McCarthy	102	99	1887	Phonix, N. Y.	Albany, N. Y.
62904	Barge	Pha S. Burmabaker	204	201	1892	South Bound, N. Y.	New York, N. Y.
6277	Scow	Pha	112	105	1887	Brooklyn, N. Y.	Do.
62622	Canal boat	Pha S.	91	89	1870	Port Milton, N. Y.	Albany, N. Y.
110109	Barge	Pha A. Aldott	701	501	1871	Greensport, N. Y.	New York, N. Y.
62932	do	Pha	250	250	1892	South Bound, N. Y.	Do.
62827	Canal boat	Pha M. Hale	112	107	1890	Fort Ann, N. Y.	Plattsburg, N. Y.
62927	do	Pha F. Orin	114	108	1899	Whitehall, N. Y.	Do.
62876	do	Pha and F. Robert	117	114	1899	do	Do.
62907	do	Pha	56	56	1899	do	Do.
7124	Barge	Pha	68	67	1863	Brooklyn, N. Y.	New York, N. Y.
62930	do	Pha	65	64	1899	Naumk, Conn.	Bldg. port, Conn.
75214	do	Pha	91	91	1871	Channah, Ohio	New Orleans, La.
62895	Canal boat	Pha	101	99	1874	Reading, Pa.	Phillips, Pa.
62954	Barge	Pha	21	21	1899	Moline, Ill.	Rock Island, Ill.
85022	do	Pha	239	219	1889	Phillips, Pa.	New York, N. Y.
8591	do	Pha	1,386	1,117	1899	Fresport, Mo.	Bath, Mo.
62904	do	Pha	222	211	1856	Athens, N. Y.	New York, N. Y.
62937	do	Pha	144	137	1872	Brooklyn, N. Y.	Do.
62964	do	Pha	156	150	1895	South Amboy, N. J.	Do.
62825	Scow	Pha	132	132	1808	North Amboy, N. J.	Port Amboy, N. J.
62957	do	Pha	809	803	1901	Ballard, Wash.	Seattle, Wash.
62826	Canal boat	Pha C. Conklin	102	97	1899	Champlain, N. Y.	Plattsburg, N. Y.
62876	Barge	Pha M. Mann	308	284	1895	Port Richmond, N. Y.	New York, N. Y.
62845	Canal boat	Pha S. Green	129	114	1889	Tanwanda, N. Y.	Do.
62829	do	Pha and F. Erbe	101	99	1889	Fort Ann, N. Y.	Plattsburg, N. Y.
62922	Barge	Pha	101	101	1899	New Balltown, N. Y.	New York, N. Y.
6291	do	Pha	113	113	1873	Brooklyn, N. Y.	Do.
62787	Canal boat	Pha	101	98	1887	Fort Ann, N. Y.	Plattsburg, N. Y.
62810	Barge	Pha	145	138	1889	Brooklyn, N. Y.	New York, N. Y.
6282	do	Pha	101	101	1892	Elizabethport, N. J.	Do.
62931	do	Pha M. Taylor	287	287	1899	Tray, N. Y.	Do.
62941	Canal boat	Pha A. Palmer	105	100	1901	Fort Ann, N. Y.	Plattsburg, N. Y.
62885	do	Pha S. P. Co	102	102	1874	do	Do.
15868	Barge	Pha	65	65	1899	Brooklyn, N. Y.	New York, N. Y.

†Formerly St. p. River Belle

†Formerly St. p. John F. Moore

†Formerly St. p. Gen

UNRIGGED MERCHANT VESSELS OF THE UNITED STATES—Continued.

Official No.	Class	Name of vessel.	Gross tonnage.	Net tonnage.	Vessel built.	Where built	Home port (where permanent document issued)
39910	Scow	Eureka	29	29	1899	Blaine, Wash.	Port Townsend, Wash.
39928	do	Eureka No. 2	24	24	1900	do	do
39939	do	Eureka No. 3	24	24	1900	do	do
39949	do	Eureka No. 4	9	9	1900	do	do
39941	do	Eureka No. 5	9	9	1900	do	do
39991	do	Eva	8	8	1897	Point Roberts, Wash.	do
39991	do	Eva	10	10	1898	Anacortes, Wash.	do
39912	Barge	Eva	93	344	1899	Gilbertsleve, Conn.	Perth Amboy, N. J.
39981	do	Evangellin	144	114	1890	Champlain, N. Y.	New York, N. Y.
39948	do	Evelyn	71	71	1900	Leasonworth, Ind.	Evansville, Ind.
39945	do	Evening Star	250	250	1900	South Rondout, N. Y.	New York, N. Y.
39951	do	Evening Star	31	31	1900	Spottsville, Ky.	Evansville, Ind.
7194	do	Extriglo	110	104	1899	Sullivan, Me.	New York, N. Y.
39858	do	Excelsior	207	193	1884	Astoria, N. Y.	do
39956	do	Excelsior	618	618	1901	Long Island City, N. Y.	do
39844	do	Exeter	80	81	1891	Boston, Mass.	Portsmouth, N. H.
39868	do	Export	340	340	1896	Brooklyn, N. Y.	New York, N. Y.
39894	do	Express	145	145	1898	do	do
39897	do	Extra	245	245	1896	Port Richmond, N. Y.	do
F.							
37578	Scow	F.	7	7	1891	Friday Harbor, Wash.	Port Townsend, Wash.
37581	do	F. O.	9	9	1898	Fairhaven, Wash.	do
37611	Canal boat	F. Moore	131	125	1882	Rochester, N. Y.	Plattsburg, N. Y.
37605	Barge	F. A. Kummer	287	287	1899	Rondout, N. Y.	New York, N. Y.
37680	do	F. O. Elliott	155	156	1899	Brooklyn, N. Y.	do
37593	Canal boat	F. M. Lamb	88	84	1891	Fort Ann, N. Y.	Plattsburg, N. Y.
37693	Barge	F. F. Webster No. 1	48	48	1898	Devall Bluff, Ark.	Brashear, La.
37694	do	F. F. Webster No. 2	78	78	1897	Batesville, Ark.	Evansville, Ind.
37626	Canal boat	F. L. Holbrifer	105	99	1891	Whitehall, N. Y.	Plattsburg, N. Y.
37699	do	F. L. Younglove	107	99	1899	Watervliet, N. Y.	Albany, N. Y.
37669	Barge	F. S. Sanford	287	287	1893	Brooklyn, N. Y.	New York, N. Y.
37592	Canal boat	F. W. Avery	101	99	1882	Champlain, N. Y.	Plattsburg, N. Y.
37495	do	F. W. Gilbert	102	104	1882	Fort Ann, N. Y.	do
37599	Barge	F. W. Purdie	177	177	1890	Landingsville, Pa.	Philadelphia, Pa.
37527	Canal boat	F. W. Stark	100	95	1889	Fort Ann, N. Y.	Plattsburg, N. Y.
37499	do	F. D. and G. Wheeler	104	98	1882	Whitehall, N. Y.	do
37573	Barge	Fair Play	118	118	1895	Spottsville, Ky.	Evansville, Ind.
37636	do	Fairport	50	50	1889	Rock Island, Ill.	Rock Island, Ill.
37849	do	Fairport	219	205	1892	Elkton, Md.	New York, N. Y.
37871	Canal boat	Fairview	151	151	1891	Lockport, N. Y.	Eric, Pa.
37638	Barge	Fairy Bell	221	311	1901	Port Richmond, N. Y.	Perth Amboy, N. J.
37619	do	Fairy Belle	639	597	1871	Quebec, Canada	New York, N. Y.
37580	do	Falthea Bell	52	52	1897	Owensboro, Ky.	Evansville, Ind.
37575	do	Famour	13	13	1835	Huron Island, Iowa	Burlington, Iowa
37615	do	Famulo	181	181	1887	Madison, Ind.	St. Louis, Mo.
37512	do	Famulo	35	35	1887	Fort Madison, Iowa	Burlington, Iowa
37501	Scow	Fando	15	15	1897	Blaine, Wash.	Port Townsend, Wash.
37914	Barge	Fanny	136	116	1890	South Amboy, N. J.	New York, N. Y.
37408	do	Fabrany	168	181	1881	Madison, Conn.	do
37629	do	Fenwick	311	260	1901	Baltimore, Md.	Baltimore, Md.
37599	do	Ferguson	200	190	1893	Lake Charles, La.	Galveston, Tex.
37602	Scow	Fern	13	13	1898	Fairhaven, Wash.	Port Townsend, Wash.
37917	Barge	Ferney	142	123	1900	Wilmington, Del.	New York, N. Y.
37597	Scow	Fido	8	8	1897	Fairhaven, Wash.	Port Townsend, Wash.
37687	do	Fish	13	13	1898	do	do
37531	Barge	Fishkill	112	699	1890	Brooklyn, N. Y.	New York, N. Y.
37539	do	Fitness	179	179	1891	Portsmouth, Va.	Norfolk, Va.
37621	do	Fitz Lee	11	11	1890	Tarpon Springs, Fla.	Coahu Keys, Fla.
37621	Canal boat	Flake	103	98	1870	Reading, Pa.	Perth Amboy, N. J.
37625	do	Floating Palace	216	216	1901	Parkersburg, W. Va.	Whodling, W. Va.
37624	do	Floating Theater	77	77	1901	Brownsville, Ky.	Evansville, Ind.
37650	do	Flora	28	28	1890	Hermann, Mo.	St. Louis, Mo.
37541	do	Flora M. Vaughan	112	107	1899	Fort Ann, N. Y.	Plattsburg, N. Y.
37610	do	Florona	346	319	1900	Gilbertsleve, Conn.	Hartford, Conn.
37595	Scow	Flounder	5	5	1897	Blaine, Wash.	Port Townsend, Wash.
37523	Canal boat	Fly	108	103	1896	Chester, Pa.	Philadelphia, Pa.
37598	Scow	Flying Fish	23	28	1897	Fairhaven, Wash.	Port Townsend, Wash.
37578	do	Fly	12	12	1898	do	do
37510	Barge	Foam	129	129	1895	Rushville, N. Y.	Rushville, N. Y.
37610	Canal boat	Fonda	217	207	1892	Elkton, Md.	New York, N. Y.
37573	Barge	Fox	583	570	1898	San Francisco, Cal.	St. Michael, Alaska
37683	Scow	Fr. Am. No. 1	7	7	1898	Fairhaven, Wash.	Port Townsend, Wash.
37584	do	Fr. Am. No. 2	7	7	1898	do	do
37685	do	Fr. Am. No. 3	10	10	1898	do	do
37454	Canal boat	Francais	138	122	1874	New Salem, N. Y.	Plattsburg, N. Y.
37607	Barge	Francais A. Hall	100	100	1900	Brooklyn, N. Y.	New York, N. Y.

1 Formerly British bark Fairy Belle

2 Exempt—June 9, 1901

UNRIGGED MERCHANT VESSELS OF THE UNITED STATES--Continued.

Official No.	Class	Name of vessel	Gross tonnage	Net tonnage	When built	Where built	Home port (where permanent document issued)
37531	Canal boat	Francis A. Bird	113	108	1878	Tonawanda, N. Y.	Oswego, N. Y.
37412	Barge	Francis H. Jackson	176	168	1873	Chester, Pa.	New York, N. Y.
37918	Canal boat	Francis and Gertrude	180	159	1899	Whitehall, N. Y.	Do.
37552	Barge	Frank	226	225	1895	Leclair, Iowa	Rock Island, Ill.
37557	Canal boat	Frank	164	164	1887	Landingville, Pa.	New York, N. Y.
37569	Barge	Frank	177	177	1893	Perth Amboy, N. J.	Do.
37579	Scow	Frank	24	24	1898	Blaine, Wash.	Port Townsend, Wash.
37583	Barge	Frank B.	109	109	1893	Athens, N. Y.	New York, N. Y.
3764	do	Frank T.	164	164	1895	Brooklyn, N. Y.	Do.
37682	do	Frank Hughes	252	245	1900	Perth Amboy, N. J.	Perth Amboy, N. J.
37689	do	Frank Jones	274	260	1890	Hartford, Conn.	Hartford, Conn.
37821	do	Frank Leach	184	167	1900	Rondout, N. Y.	New York, N. Y.
37891	Scow	Frank McLain	241	241	1898	Perth Amboy, N. J.	Perth Amboy, N. J.
37891	Barge	Frank M. Peck	271	271	1887	South Rondout, N. Y.	New York, N. Y.
37828	Canal boat	Frank O. Peck	104	99	1889	Northumberland, N. Y.	Albany, N. Y.
37872	Barge	Frank O. Riegler	407	407	1899	Elkton, Md.	Philadelphia, Pa.
37858	do	Frank E. McClesney	181	181	1892	Rondout, N. Y.	New York, N. Y.
37811	Canal boat	Frank J. Carman	102	96	1889	Buffalo, N. Y.	Plattsburg, N. Y.
37871	Barge	Frank J. Grill	343	343	1895	South Rondout, N. Y.	New York, N. Y.
37804	Canal boat	Frank W. Fonda	163	98	1884	St. Albans, Vt.	Burlington, Vt.
37863	Barge	Frank and Walter	299	299	1894	South Rondout, N. Y.	New York, N. Y.
37837	Canal boat	Frankfort	200	192	1890	Elkton, Md.	Do.
37872	do	Frankie Bergen	120	122	1895	Whitehall, N. Y.	Do.
37699	do	Frankie J. Smith	99	94	1884	Fort Ann, N. Y.	Plattsburg, N. Y.
37827	Barge	Franklin	98	924	1901	Rondout, N. Y.	Perth Amboy, N. J.
37546	Canal boat	Fred Dickford	63	64	1881	Oswego, N. Y.	Oswego, N. Y.
37518	do	Fred Brett	160	95	1898	Whitehall, N. Y.	Plattsburg, N. Y.
37526	Barge	Fred A. Murphy	266	266	1898	Brooklyn, N. Y.	New York, N. Y.
37815	Canal boat	Fred B. Vincent	192	96	1884	Tonawanda, N. Y.	Plattsburg, N. Y.
37645	do	Fred C. Eaton	98	93	1892	Champlain, N. Y.	Do.
37812	do	Fred O. Peckham	104	98	1880	Buffalo, N. Y.	Do.
37847	do	Fred F. Farmer	96	94	1892	Champlain, N. Y.	Do.
37660	do	Fred S. Foot	60	91	1884	Fort Ann, N. Y.	Do.
37568	Barge	Fred P. Kellers	104	194	1897	South Rondout, N. Y.	New York, N. Y.
37539	Canal boat	Fred and Jesse	116	119	1890	Whitehall, N. Y.	Plattsburg, N. Y.
37694	do	Frederick Gruba	192	97	1891	Fort Ann, N. Y.	Do.
37694	Barge	Frederick McQueen	173	166	1883	Landingville, Pa.	New York, N. Y.
37685	Scow	Fred A. Jagels	79	79	1897	Hoboken, N. J.	Do.
37516	Canal boat	Frederick S. Dale	190	95	1888	Wethaven, Vt.	Plattsburg, N. Y.
37819	Barge	Fullo	213	221	1881	Rocky Hill, Conn.	New York, N. Y.
37879	do	Fullo	130	123	1890	Portland, Oreg.	Portland, Oreg.
37890	do	Fullo	141	141	1897	Brooklyn, N. Y.	New York, N. Y.
37890	do	Fullo	113	113	1900	do	Do.
37591	Scow	Fun	12	12	1898	Falhaven, Wash.	Port Townsend, Wash.
41.							
30717	Scow	G. No. 1	20	20	1897	Friday Harbor, Wash.	Port Townsend, Wash.
30730	do	G. No. 1	26	26	1899	Anacortes, Wash.	Do.
30702	Canal boat	G. A. Frodenburgh	68	64	1882	Glena Falls, N. Y.	Albany, N. Y.
30747	Barge	G. B. Boren	255	255	1897	Kingston, N. Y.	New York, N. Y.
30909	do	G. B. Martin	324	324	1898	New Haven, Conn.	New Haven, Conn.
30775	do	G. C. Lindauer	453	453	1901	Aberdeen, Wash.	San Francisco, Cal.
30992	Canal boat	G. H. Farrar	111	169	1892	Whitehall, N. Y.	Plattsburg, N. Y.
30979	Barge	G. H. Kent	397	388	1881	South Brooklyn, N. Y.	New York, N. Y.
30908	Canal boat	G. L. Glemens	117	112	1881	Whitehall, N. Y.	Plattsburg, N. Y.
30587	Barge	G. L. Hardy	190	181	1872	Athens, N. Y.	Albany, N. Y.
30648	Canal boat	G. L. Schuyler	99	94	1882	Whitehall, N. Y.	Plattsburg, N. Y.
30686	do	G. N. Sweeney	104	98	1891	Champlain, N. Y.	Do.
30594	Barge	G. T. Thayer	16	15	1891	Charleston, W. Va.	Wheeling, W. Va.
30722	do	G. W. Ankerman	117	117	1897	Calhoun, Ky.	Evansville, Ind.
30977	Canal boat	G. W. Hunt	104	97	1885	Northumberland, N. Y.	Albany, N. Y.
30955	Barge	G. W. Shroywood	201	191	1889	Noank, Conn.	New York, N. Y.
30744	Scow	G and B No 1	17	17	1900	Anacortes, Wash.	Port Townsend, Wash.
30745	do	G and B No 2	17	17	1900	do	Do.
30749	do	G and B Co. No 3	20	20	1900	Point Roberts, Wash.	Do.
30750	do	G and B Co. No 4	20	20	1900	do	Do.
30751	do	G and B Co. No 5	3	3	1900	do	Do.
30752	do	G and B Co. No 6	8	8	1900	do	Do.
30799	Barge	Gallher	144	120	1901	Port Richmond, N. Y.	Baltimore, Md.
30650	do	Gallizin	110	300	1888	Elizabeth, N. J.	New York, N. Y.
30682	do	Garrisons	412	400	1890	Brooklyn, N. Y.	Do.
30710	Scow	Gate City	37	37	1900	Port Angeles, Wash.	Port Angeles, Wash.
30635	Canal boat	Gayton Ballard	107	101	1881	Oswell, Vt.	Plattsburg, N. Y.
30735	Barge	Gen	150	160	1899	Brooklyn, N. Y.	New York, N. Y.
30610	Canal boat	General Griffith	91	80	1889	Larabee Point, Vt.	Plattsburg, N. Y.
30903	Barge	General Grant	179	172	1899	Easthaven, Conn.	New York, N. Y.
30742	do	Gen. Lawton	320	320	1900	Rondout, N. Y.	Do.

UNRIGGED MERCHANT VESSELS OF THE UNITED STATES--Continued.

Official No.	Class	Name of vessel	Gross tonnage	Net tonnage	When built	When built	Home port (where permanent home is located)
9744	Barge	Gen Logan	269	258	1860	Roundout, N. Y.	New York, N. Y.
9748	do	Gen'l W. H. W.	25	25	1899	do	do
9779	do	Gen'l W. H. W.	25	25	1899	Brooklyn, N. Y.	do
9970	Canal boat	Gen. Ben. Harrison	161	161	1898	Whitehall, N. Y.	Plattsburg, N. Y.
9981	do	Gen'l S. Mallit	161	161	1899	do	do
9981	Barge	Gen'l Charles T. Arthur	271	251	1874	Commander's Bay, N. J.	New York, N. Y.
9979	do	Gen'na	158	147	1894	Lockport, N. Y.	Erle, Pa.
9984	do	Gen'na	41	31	1894	Jamestown, Ky.	Evansville, Ind.
9984	do	Gen'na	441	432	1899	Brooklyn, N. Y.	New York, N. Y.
9798	do	Gen'na	347	320	1891	Gilberts Cove, Conn.	Hartford, Conn.
9974	Scow	George	8	8	1860	Brana Bay, Wash.	Port Townsend, Wash.
9955	Barge	George	171	151	1860	Brooklyn, N. Y.	New York, N. Y.
9970	do	George	111	111	1881	do	do
9994	Canal boat	George Albert	127	121	1872	Phenix, N. Y.	Plattsburg, N. Y.
9994	do	George Arnold	93	92	1881	Whitehall, N. Y.	do
9994	do	George Brett	93	92	1881	Whitehall, N. Y.	do
9994	Barge	George Hughes	241	235	1885	Catskill, N. J.	Perth Amboy, N. J.
9994	do	George Hunt	89	89	1871	Sleightsburg, N. Y.	New York, N. Y.
9989	do	George Lathbridge	131	127	1861	Brooklyn, N. Y.	do
9970	Canal boat	George M. Calvey	172	172	1887	Landingville, Pa.	do
9949	do	George Nardo	104	99	1861	Whitehall, N. Y.	Plattsburg, N. Y.
9949	do	George Northrup	76	76	1865	Dundham Basin, N. Y.	do
9947	do	George Northrup	97	92	1877	Fort Ann, N. Y.	New York, N. Y.
9972	Barge	Geo. Thompson	167	167	1899	Brooklyn, N. Y.	do
9967	Canal boat	George T. Co.	112	105	1873	Dundham Basin, N. Y.	Plattsburg, N. Y.
9964	Barge	Geo. A. DeLor	203	203	1889	Fottenville, N. Y.	New York, N. Y.
9990	do	Geo. A. Studwell	161	165	1891	Perth Amboy, N. J.	do
9990	do	George B. Ross	104	104	1895	New Baltimore, N. Y.	Albany, N. Y.
9947	Canal boat	George B. Shummon	97	93	1891	Fort Ann, N. Y.	Plattsburg, N. Y.
9994	do	George C. Talbot	116	109	1881	do	do
9992	Barge	George F. Hatch	298	281	1870	Hartford, Conn.	Hartford, Conn.
9970	Canal boat	George F. Hunt	93	93	1874	Fort Ann, N. Y.	Plattsburg, N. Y.
9970	do	George F. Hunt	105	100	1875	Champlain, N. Y.	do
9972	do	George H. Steveson	115	109	1897	do	do
9994	Scow	Geo. H. Stalker	31	31	1899	Buffalo, N. Y.	Buffalo, N. Y.
9994	Canal boat	George M. Clappin	97	92	1874	Moses Kill, N. Y.	Plattsburg, N. Y.
9994	do	George M. Ferris	93	87	1873	Dundham Basin, N. Y.	Albany, N. Y.
9972	Barge	George M. O'Brien	150	147	1887	Buffalo, N. Y.	Buffalo, N. Y.
9994	do	George N. Bulley	252	252	1897	South Roundout, N. Y.	New York, N. Y.
9949	do	Geo. S. Tho.	92	92	1890	Port Richmond, N. Y.	do
9947	do	George T. Monk	119	110	1898	do	do
9949	Canal boat	George W. Clarkson	292	292	1900	Roundout, N. Y.	do
9949	do	George W. Clarke	109	101	1878	Whitehall, N. Y.	Plattsburg, N. Y.
9949	do	George W. Mack	110	110	1898	Darhamville, N. Y.	Perth Amboy, N. J.
9974	do	George W. Wounds	131	131	1890	New York, N. Y.	New York, N. Y.
9974	Barge	George Phee	118	112	1881	Brooklyn, N. Y.	do
9974	Canal boat	George Phee	93	82	1843	Whitehall, N. Y.	Albany, N. Y.
9949	Barge	Geothermal Schuyler	299	290	1893	Coxsack, N. Y.	New York, N. Y.
9949	do	Geothermal	153	149	1900	Perth Amboy, N. J.	do
9924	do	Geothermal	123	116	1882	Scranton, Mich.	Galveston, Tex.
9994	do	Geothermal	100	90	1898	Roundout, N. Y.	New York, N. Y.
9994	do	Geothermal	93	89	1890	Malden, N. Y.	Galveston, Tex.
9994	Canal boat	Gilbert S. Brown	94	89	1890	Fort Ann, N. Y.	Plattsburg, N. Y.
9970	do	Gilbert P. Perry	162	97	1881	Champlain, N. Y.	do
9948	do	Gilbert R. Green	144	131	1889	Truena, N. Y.	New London, Conn.
9970	Scow	Gill	97	97	1899	Seattle, Wash.	Seattle, Wash.
9968	Barge	Gilbous	97	97	1897	Elkton, Md.	Philadelphia, Pa.
9949	do	Gilbert	75	75	1898	Andapity, Ohio	Wheeling, W. Va.
9972	do	Gilmore	55	55	1899	Gilmore, Ky.	Evansville, Ind.
9960	do	Gilmore	135	135	1891	Advocate, Nova Scotia	New York, N. Y.
9964	do	Gilwood	195	188	1887	Brooklyn, N. Y.	do
9970	do	Gilwood	172	165	1890	Gilberts Cove, Conn.	Hartford, Conn.
9945	Scow	Gilwood	131	121	1881	Brooklyn, N. Y.	New York, N. Y.
9975	Barge	God D. STANDARD	222	222	1895	Sault Ste. Marie, Mich.	Buffalo, N. Y.
9975	do	Godola	116	113	1890	Panama, Fla.	New York, N. Y.
9970	do	Good Friday	181	177	1881	Commander's Bay, N. J.	do
9961	do	Good Hope	197	191	1887	Brooklyn, N. Y.	do
9967	do	Good Luck	198	192	1887	do	do
9958	do	Good Luck	29	29	1897	St. Paul, Minn.	St. Paul, Minn.
9974	do	Goodwin	293	277	1898	Neauk, Conn.	Philadelphia, Pa.
9975	Canal boat	Gouverneur Hill	97	92	1889	Whitehall, N. Y.	Plattsburg, N. Y.
9974	do	Grace	144	143	1898	do	New York, N. Y.
9974	Barge	Grace	91	94	1892	Gilberts Cove, Conn.	do
9973	Scow	Grace	19	19	1891	Ballard, Wash.	Ketchikan, Alaska
9978	Canal boat	Grace Goodwin	92	87	1889	Champlain, N. Y.	Plattsburg, N. Y.
9974	Barge	Grace S. Wilson	119	119	1891	Brooklyn, N. Y.	New York, N. Y.
9970	do	Grace T. Willbous	156	153	1873	Hartford, Conn.	Hartford, Conn.
9974	Canal boat	Graceland Lee	197	192	1890	Whitehall, N. Y.	Plattsburg, N. Y.

* Formerly British schooner, Gilmore.

UNRIGGED MERCHANT VESSELS OF THE UNITED STATES—Continued.

Official No.	Class	Name of vessel	Gross tonnage	Net tonnage	When built	Where built	Home port (where permit document issued)
3739	Barge	Grandma	293	202	1850	South Rondout, N. Y.	New York, N. Y.
3762	do	Grandpa	199	169	1890	do	do
3765	do	Grandville	43	43	1890	E. Grand Forks, Minn.	Pembina, N. Dak.
3776	do	Grayville	21	21	1899	Grayville, Ill.	Memphis, Tenn.
3771	do	Grandview	115	115	1890	Leavenworth, Ind.	Evansville, Ind.
3930	do	Greenbush	254	254	1885	New Baltimore, N. Y.	New York, N. Y.
8590	do	Grey Oak	299	277	1885	Hayfield, Wis.	Buffalo, N. Y.
3777	Scow	Gullin No. 1	129	129	1890	Tacoma, Wash.	Tacoma, Wash.
3780	do	Gull No. 1	12	12	1890	Aberdeen, Wash.	Port Townsend, Wash.
3781	do	Gull No. 2	12	12	1890	do	do
39629	Barge	Gumbilda	478	478	1880	Brooklyn, N. Y.	New York, N. Y.
39675	Canal boat	Gusak D. Bighow	103	68	1884	Champlain, N. Y.	Plattsburg, N. Y.
39714	Scow	Guy	141	141	1898	Perth Amboy, N. J.	New York, N. Y.
39718	do	Guy	5	5	1899	Anacortes, Wash.	Port Townsend, Wash.
39716	Canal boat	Gay Jones	124	124	1884	Tonawanda, N. Y.	Oswego, N. Y.
39687	Barge	Gypsy	124	117	1887	Sayreville, N. J.	Perth Amboy, N. J.
B.							
42813	Scow	H. No. 1	59	59	1899	Anacortes, Wash.	Port Townsend, Wash.
42815	Canal boat	H. A. Bowden	75	72	1891	Glen Falls, N. Y.	Albany, N. Y.
42829	do	H. A. Walton	105	98	1890	Whitehall, N. Y.	do
42687	Barge	H. B. Freeman	393	309	1883	Jersey City, N. J.	New York, N. Y.
42680	do	H. B. Slavin	420	307	1884	Brooklyn, N. Y.	do
42721	Canal boat	H. C. Millard	101	66	1890	Champlain, N. Y.	Plattsburg, N. Y.
4301	do	H. D. Tupper	110	110	1881	West Troy, N. Y.	do
4303	do	H. E. Dagwell	107	101	1883	Schuylerville, N. Y.	do
42760	Barge	H. E. Allen	280	200	1893	South Rondout, N. Y.	New York, N. Y.
9534	do	H. F. Church	228	302	1874	Trenton, Mich.	Duluth, Minn.
42700	do	H. F. Hallett	350	344	1889	New Haven, Conn.	New Haven, Conn.
42651	Canal boat	H. G. Craig	91	61	1871	Fort Miller, N. Y.	Albany, N. Y.
4198	Barge	H. L. Routh	73	62	1893	Madison, Conn.	New York, N. Y.
41199	do	H. P. Baldwin	395	470	1899	Detroit, Mich.	Cleveland, Ohio
42835	do	H. P. Ellis	271	271	1898	Rondout, N. Y.	New York, N. Y.
42700	do	H. R. Heath	91	122	1888	New Haven, Conn.	New Haven, Conn.
42974	Canal boat	H. R. Walt	105	69	1883	Whitehall, N. Y.	Plattsburg, N. Y.
42547	do	H. W. Clark	110	105	1873	do	do
42781	do	H. Gust & Son	134	131	1894	Durhamville, N. Y.	Buffalo, N. Y.
42770	Barge	H. B. and B. No. 1	184	184	1891	Tol. do Ohio	do
42789	do	H. B. and B. No. 2	183	183	1891	do	do
42781	do	H. B. and B. No. 3	191	191	1891	do	do
42782	do	H. B. and B. No. 4	173	173	1891	Ashland, Ohio	do
42789	do	H. B. and B. No. 5	117	117	1898	Buffalo, N. Y.	do
42790	do	H. B. and B. No. 6	178	178	1898	do	do
42791	do	H. B. and B. No. 7	215	215	1898	do	do
42792	do	H. B. and B. No. 8	201	201	1898	do	do
42788	do	H. B. and B. No. 9	180	180	1898	do	do
42785	do	H. B. and B. No. 10	180	180	1898	do	do
42798	Barge	H. B. and B. No. 11	180	186	1898	Buffalo, N. Y.	Buffalo, N. Y.
42800	do	H. B. and B. No. 12	180	180	1898	do	do
42814	do	H. B. and B. No. 13	354	354	1890	do	do
42822	do	H. B. and B. No. 14	354	354	1899	do	do
42787	do	H. B. and B. No. 15	330	330	1893	Wilmington, Del.	do
42789	do	H. B. and B. No. 17	30	30	1893	do	do
42671	do	H. & N. Y. T. Co. No. 2	270	258	1882	Hartford, Conn.	Hartford, Conn.
42678	do	H. & N. Y. T. Co. No. 3	214	202	1883	do	do
42708	do	H. & N. Y. T. Co. No. 4	300	351	1886	do	do
42720	do	H. & N. Y. T. Co. No. 5	513	488	1890	do	do
42727	do	H. & N. Y. T. Co. No. 6	510	487	1891	do	do
42728	do	H. & N. Y. T. Co. No. 7	513	488	1891	Gilderleeve, Conn.	do
42733	do	H. & N. Y. T. Co. No. 8	520	500	1892	do	do
42737	do	H. & N. Y. T. Co. No. 9	94	61	1893	Hartford, Conn.	do
42752	do	H. & N. Y. T. Co. No. 10	625	409	1890	Gilderleeve, Conn.	do
42794	do	H. & N. Y. T. Co. No. 11	575	542	1896	do	do
42826	do	H. & N. Y. T. Co. No. 12	72	61	1898	Hartford, Conn.	do
42795	do	H. & N. Y. T. Co. No. 14	301	247	1898	do	do
42827	do	H. & N. Y. T. Co. No. 16	652	620	1899	do	do
42844	do	H. & N. Y. T. Co. No. 19	680	655	1900	do	do
42830	Scow	Huldo	10	10	1890	Port Angeles, Wash.	Port Angeles, Wash.
42804	Barge	Halcyon	62	62	1898	Alexandria Bay, N. Y.	Cape Vincent, N. Y.
42765	do	Hannah	215	245	1896	Scranton, Mich.	Dulverton, Tex.
42709	do	Hannah McLain	204	204	1899	Perth Amboy, N. J.	New York, N. Y.
42790	do	Hannah	259	259	1890	Port Richmond, N. Y.	do
42762	do	Hanover	110	123	1890	South Amboy, N. J.	do
42832	do	Harbor Lights	127	103	1870	Lockport, N. Y.	Perth Amboy, N. Y.
96041	do	Harbor Transportation No. 1	41	39	1899	Newport, R. I.	Newport, R. I.
42848	do	Harold	59	29	1897	Rock Island, Ill.	Rock Island, Ill.
42817	do	Harpers Ferry	112	201	1890	Baltimore, Md.	Baltimore, Md.
42751	do	Harriet Johnson	117	112	1890	Brooklyn, N. Y.	New York, N. Y.

UNRIGGED MERCHANT VESSELS OF THE UNITED STATES—Continued.

Official No.	Class.	Name of vessel	Gross tonnage	Net tonnage	W built	Where built.	Home port (where issued) and document issued
42285	Barge	Harriet E. Winn	366	367	1864	Milton, N. Y.	Albany, N. Y.
42748	do	Harrington	144	145	1865	Brooklyn, N. Y.	New York, N. Y.
42756	Canal boat	Harrison	188	188	1882	Lewistown, Pa.	Do.
42800	Barge	Harrison	195	157	1887	Elizabethport, N. J.	Do.
42843	do	Harrison	312	312	1891	Orange, Tex.	Chicago, Ill.
42712	do	Harrison	178	184	1868	Rondout, N. Y.	Perth Amboy, N. J.
42742	do	Harry	59	59	1886	Beef Slough, Wis.	La Crosse, Wis.
42779	do	Harry	44	44	1891	Dubuque, Iowa	Rock Island, Ill.
42817	do	Harry	200	200	1891	Rondout, N. Y.	New York, N. Y.
42812	Scow	Harry	5	5	1888	Anacortes, Wash.	Port Townsend, Wash.
42842	Barge	Harry	75	75	1890	Little Hocking, Ohio	Wheeling, W. Va.
42841	do	Harry	151	123	1890	Brooklyn, N. Y.	New York, N. Y.
42847	do	Harry	79	79	1894	Buffalo, N. Y.	Buffalo, N. Y.
42856	Canal boat	Harry Larkins	99	94	1876	Whitehall, N. Y.	Albany, N. Y.
42763	Barge	Harry A. Wheeler	253	251	1891	South Rondout, N. Y.	New York, N. Y.
42846	do	Harry C. Rogers	262	262	1891	Rondout, N. Y.	Perth Amboy, N. J.
42868	do	Harry E. Becker	271	271	1891	South Rondout, N. Y.	New York, N. Y.
42859	Canal boat	Harry L. Hunt	104	98	1890	Watervliet, N. Y.	Albany, N. Y.
42785	do	Harry M. Joyce	185	185	1895	South Rondout, N. Y.	New York, N. Y.
42782	do	Harry S. Lane	51	51	1891	do	Do.
42802	do	Harry S. Orr	115	114	1892	Tonawanda, N. Y.	Albany, N. Y.
42810	Barge	Harry T. Peters	265	285	1890	Rondout, N. Y.	New York, N. Y.
42874	do	Harry and Franks	251	251	1898	do	Do.
42707	do	Harry and Willie Cadell	187	161	1880	Landingville, Pa.	Do.
42700	do	Harrison	180	157	1891	Port Richmond, N. Y.	Do.
42570	Canal boat	Hartford	83	85	1875	Port Miller, N. Y.	Plattsburg, N. Y.
42734	Scow	Hartford Dredging Co. No. 2	141	14	1880	Hartford, Conn.	Hartford, Conn.
42705	do	Hartford Dredging Co. No. 4	191	182	1884	Brooklyn, N. Y.	Do.
42181	Barge	Hartford Home	177	183	1883	Malden, N. Y.	Albany, N. Y.
42184	do	Harvest Queen	225	261	1857	Coxsackie, N. Y.	Do.
42114	do	Hastings	68	64	1890	Brooklyn, N. Y.	New York, N. Y.
42070	do	Hattie	84	84	1882	Seranton, Md.	Galveston, Tex.
42601	do	Hattie	189	278	1889	Chillicothe, Conn.	Hartford, Conn.
42582	do	Hattie	169	160	1891	Port Richmond, N. Y.	New York, N. Y.
42100	do	Hattie Bell	78	78	1898	Leavenworth, Ind.	Evansville, Ind.
42528	do	Hattie Hughes	208	208	1899	Rondout, N. Y.	Perth Amboy, N. J.
42808	do	Havana	110	110	1898	Pensacola, Fla.	New York, N. Y.
42810	do	Haverstraw	105	105	1899	Weehawken, N. J.	Do.
42816	do	Hawesville	71	71	1899	Hawesville, Ky.	Evansville, Ind.
42818	Canal boat	Hawesville	114	108	1886	Dunn, Ill., N. Y.	Plattsburg, N. Y.
40916	Barge	Hazel	75	71	1891	Brooklyn, N. Y.	New York, N. Y.
42829	do	Hazel	375	375	1890	do	Do.
42141	do	Heben	305	292	1888	Camden, N. J.	Philadelphia, Pa.
42724	do	Heben	191	154	1891	Rocky Hill, Conn.	Hartford, Conn.
42805	do	Heben	122	122	1895	Shelburne, N. Y.	New York, N. Y.
42825	do	Heben	797	797	1871	Red Bank, New Brunswick	Middle, Ala.
11500	do	Heben M. Lloyd	155	155	1847	Brooklyn, N. Y.	New York, N. Y.
42749	do	Heben F. Robbins	175	175	1899	Brooklyn, N. Y.	Do.
42821	do	Heben C. Julliard	789	789	1899	do	Do.
42860	do	Heben R. Cullen	285	285	1891	Rondout, N. Y.	Do.
42829	do	Heben	117	111	1895	Hamburg, Pa.	Perth Amboy, N. J.
42165	do	Heben	113	108	1874	Brooklyn, N. Y.	Do.
95573	Scow	Heben	113	111	1870	Brooklyn, N. Y.	Duluth, Minn.
42851	Barge	Heben	184	184	1899	Rondout, N. Y.	New York, N. Y.
11897	do	Heben	67	64	1870	Portland, Conn.	Do.
42736	Scow	Henry	39	26	1891	Perth Amboy, N. J.	Perth Amboy, N. J.
42843	Canal boat	Henry	184	98	1875	Champlain, N. Y.	Albany, N. Y.
42874	do	Henry	192	97	1899	Whitehall, N. Y.	Plattsburg, N. Y.
42758	Barge	Henry O'Donnell	182	182	1893	Landingville, Pa.	New York, N. Y.
42981	Canal boat	Henry Pullman	113	107	1878	Northumberland, N. Y.	Plattsburg, N. Y.
42795	do	Henry Shoyah	103	95	1886	Whitehall, N. Y.	Do.
42174	Barge	Henry Strydom	401	401	1840	New York, N. Y.	New York, N. Y.
42800	do	Henry C. Adams	212	201	1884	Philadelphia, Pa.	Do.
42868	do	Henry E. Du Bois	119	119	1890	Brooklyn, N. Y.	Do.
42858	Canal boat	Henry H. Reed	36	34	1891	Westhaven, Vt.	Plattsburg, N. Y.
42849	Barge	Henry H. Law	337	337	1890	Brooklyn, N. Y.	New York, N. Y.
42805	do	Henry J.weeney	422	408	1880	Philadelphia, Pa.	Perth Amboy, N. J.
42907	Canal boat	Henry R. Van Dusen	112	112	1874	Oriskany, Pa.	New York, N. Y.
42850	do	Henry M. Finch	60	60	1891	Whitehall, N. Y.	Plattsburg, N. Y.
42877	Barge	Henry W. Berwhol	135	130	1882	Reading, Pa.	New York, N. Y.
42710	do	Henry W. Thomas	159	141	1894	Rondout, N. Y.	Do.
42554	Canal boat	Herbert Phelps	98	91	1873	Fort Ann, N. Y.	Plattsburg, N. Y.
1360	do	Herbert H. Hastings	110	105	1882	do	Do.
42711	Barge	Heron	149	141	1894	Brooklyn, N. Y.	New York, N. Y.
42704	do	Heron	82	82	1895	Orange, Tex.	Lake Charles, La.
42710	do	Herkimer	193	189	1890	Elkton, Md.	New York, N. Y.
96158	do	Hermann	25	25	1892	Herrmann, Mo.	St. Louis, Mo.

† Formerly barge A. D. Hillier.

* Formerly Norwegien bark Flisbeth

UNRIGGED MERCHANT VESSELS OF THE UNITED STATES—Continued.

Official No.	Class	Name of vessel.	Gross tonnage.	Net tonnage.	When built.	Where built.	Home port (where permanent document issued).
1279	Canal boat	Hicks and Clark	191	99	1884	Fort Ann, N. Y.	Plattsburg, N. Y.
1290	Barge	Highland	211	201	1887	Elizabethport, N. J.	New York, N. Y.
12708	do	Hilda	159	112	1873	Brooklyn, N. Y.	Do.
12843	do	Hilda	71	71	1900	Leavenworth, Ind.	Evansville, Ind.
12923	do	Hindoo	371	365	1881	Brooklyn, N. Y.	New York, N. Y.
12741	Canal boat	Hiram	196	101	1880	Lockport, N. Y.	Plattsburg, N. Y.
12831	Scow	Hiko	5	5	1900	Port Angeles, Wash.	Port Angeles, Wash.
12712	Canal boat	Holly	219	212	1892	Elkton, Md.	New York, N. Y.
12829	Barge	Homer J.	11	11	1898	Quincy, Ill.	Rock Island, Ill.
12698	Canal boat	Homer K. Martin	96	91	1888	Whitehall, N. Y.	Plattsburg, N. Y.
12740	do	Hon. Edward Wemple	118	110	1889	Durhamville, N. Y.	New York, N. Y.
12764	Barge	Hon. Adala	257	261	1874	Rondout, N. Y.	Oswego, N. Y.
12764	do	Hope	100	100	1887	Astoria, N. Y.	New York, N. Y.
95161	do	Hope	135	103	1872	Brooklyn, N. Y.	Do.
12511	do	Horace F.	149	145	1872	Wilmington, Del.	Do.
12608	Canal boat	Horace Sawyer	123	123	1882	Northumberland, N. Y.	Albany, N. Y.
12885	Barge	Horace B. Newton	148	140	1888	New Baltimore, N. Y.	Do.
12900	Scow	Howdy	109	109	1901	Everett, Wash.	Seattle, Wash.
42187	Barge	Hudson	198	188	1871	Chester, Pa.	Perth Amboy, N. J.
12718	do	Hudson	150	140	1890	Brooklyn, N. Y.	New York, N. Y.
12559	do	Hudson	227	227	1895	South Rondout, N. Y.	Do.
12713	do	Hugh	59	59	1880	Reef Slough, Wis.	La Crosse, Wis.
12847	Canal boat	Hugh Doherty	94	89	1881	Fort Edward, N. Y.	Plattsburg, N. Y.
12791	Barge	Hugh O'Donnell	159	156	1880	Reading, Pa.	New York, N. Y.
12771	do	Hughes Bros. and Bangs No. 19	549	541	1897	Norfolk, Conn.	Stonington, Conn.
12776	do	Hughes Bros. and Bangs No. 20	549	541	1897	do	Do.
12770	do	Hughes Bros. and Bangs No. 22	549	541	1897	do	Do.
12777	do	Hughes Bros. and Bangs No. 21	549	541	1897	do	Do.
12778	do	Hughes Bros. and Bangs No. 23	549	541	1897	do	Do.
12797	do	Hugh McAllister	265	265	1898	Hudonson, Ky.	Evansville, Ind.
12712	do	Hugo	6	6	1891	Heumann, Mo.	St. Louis, Mo.
12700	Scow	Hugo	132	132	1898	Perth Amboy, N. J.	Perth Amboy, N. J.
12858	Barge	Hugo	19	19	1901	Rock Island, Ill.	Rock Island, Ill.
12841	do	Hunting Joe	41	41	1890	Spottsville, Ky.	Evansville, Ind.
12905	do	Huntingdon	135	128	1881	Brooklyn, N. Y.	New York, N. Y.
12740	do	Huron	210	200	1891	Detroit, Mich.	Cleveland, Ohio.
12857	Scow	Huron	899	890	1901	Ballard, Wash.	Seattle, Wash.
12854	Barge	Hurricane	529	512	1901	Gillespieville, Conn.	Hartford, Conn.
12812	do	Hurry Up	200	200	1896	Rondout, N. Y.	New York, N. Y.
12841	do	Hustler	73	70	1896	Marblets, Ohio	Whitling, W. Va.
12845	do	Hustler	135	135	1899	Brooklyn, N. Y.	New York, N. Y.
12855	do	Hyattsville	143	125	1901	Port Richmond, N. Y.	Baltimore, Md.
12892	do	Hyde Park	171	162	1887	Elizabethport, N. J.	New York, N. Y.
I.							
41436	Scow	I. No. 3	17	17	1899	New Whatcom, Wash.	Port Townsend, Wash.
41411	Barge	I. H. Dahlman	198	188	1886	Astoria, N. Y.	New York, N. Y.
41280	Canal boat	I. L. Rush	198	162	1891	Fort Ann, N. Y.	Plattsburg, N. Y.
41710	Barge	I. Townsend Burden	220	218	1896	New Baltimore, N. Y.	Albany, N. Y.
41454	do	Iantha	286	275	1895	Wilmington, Del.	Trenton, N. J.
41307	do	Ieo King	209	200	1898	Detroit, Mich.	Detroit, Mich.
41308	Barge	Ieo Queen	209	209	1898	Detroit, Mich.	Detroit, Mich.
41120	do	Iida	159	149	1898	Brooklyn, N. Y.	New York, N. Y.
41147	do	Iida	241	241	1893	Port Richmond, N. Y.	Do.
44410	do	Iida	47	47	1899	Tusculum, Mo.	St. Louis, Mo.
44318	do	Iida B.	159	156	1898	Brooklyn, N. Y.	New York, N. Y.
40909	do	Iida Palmer	79	75	1871	City Island, N. Y.	Bridgeport, Conn.
41494	do	Iida L. Mann	334	310	1899	Wilmington, Del.	Philadelphia, Pa.
41398	do	Ideal	182	182	1882	Brooklyn, N. Y.	New York, N. Y.
41396	Home boat	Ibler	72	68	1894	Alexandria Bay, N. Y.	Cape Vincent, N. Y.
41315	Barge	Ibler	207	207	1897	Clinton, Iowa	Rock Island, Ill.
41301	Home boat	Iko	9	9	1889	Louisville, N. Y.	Ogdensburg, N. Y.
41341	Scow	Iko	142	142	1901	Seattle, Wash.	Port Townsend, Wash.
44305	Barge	Ikon	137	130	1886	South Rondout, N. Y.	New York, N. Y.
41246	do	Illinois	548	548	1873	Brooklyn, N. Y.	Do.
41325	do	Illinois	29	26	1890	Mount Carmel, Ill.	Evansville, Ind.
44310	Scow	Iwaco	12	12	1898	Fairhaven, Wash.	Port Townsend, Wash.
41290	Barge	Imperial	172	172	1883	Brooklyn, N. Y.	New York, N. Y.
41313	do	Import	181	181	1899	do	Do.
41321	do	Independent	182	182	1898	Wilmington, Del.	Do.
41317	do	Indian	264	264	1897	South Rondout, N. Y.	Perth Amboy, N. J.
41317	do	Indian	511	511	1874	Brooklyn, N. Y.	New York, N. Y.
41327	do	Indiana Boy	43	43	1898	Rockport, Ind.	Evansville, Ind.
41328	do	Indiana Boy	57	57	1899	Indianapolis, Ind.	Do.
41318	do	Industry	357	357	1898	Brooklyn, N. Y.	New York, N. Y.
41308	do	Interstate	304	304	1896	West Superior, Wis.	Marquette, Mich.
41320	do	Intrepid	158	158	1899	Brooklyn, N. Y.	New York, N. Y.

* Exempt, June 30, 1901.

UNRIGGED MERCHANT VESSELS OF THE UNITED STATES--Continued.

Official No.	Class	Name of vessel.	Gross tonnage.	Net tonnage.	When built.	Where built.	Home port (where permanent document issued).
44293	Barge	Inwood	370	358	1887	Brooklyn, N. Y.	New York, N. Y.
100085	do	Iosco	198	198	1871	Albaster, Mich.	Cleveland, Ohio
12196	do	Iowa	90	92	1818	Mabton, N. Y.	New York, N. Y.
44170	do	Iowa	235	221	1817	Coxsackie, N. Y.	Do
44236	do	Iowa	914	914	1871	Brooklyn, N. Y.	Do
44171	do	Ira A. Allen	199	189	1899	New Baltimore, N. Y.	Albany, N. Y.
44222	do	Ira C. Whiting	105	157	1872	do	Do
44297	Canal boat	Ira D. Edmund	91	88	1877	Fort Miller, N. Y.	Do
44284	Barge	Irene	246	214	1881	Rocky Hill, Conn.	Hartford, Conn.
44314	do	Irene	71	71	1909	Leavenworth, Ind.	Evansville, Ind.
44312	do	Irmalta Kellers	278	278	1825	South Rondout, N. Y.	New York, N. Y.
44265	do	Irmalta	700	700	1877	Pittsburg, Pa.	Pittsburg, Pa.
44733	do	Iron King	211	211	1909	Newburgh, N. Y.	New York, N. Y.
44306	do	Iron Sida	108	191	1891	Rondout, N. Y.	Do
44305	do	Ironton	91	93	1900	Cannelton, Ind.	Evansville, Ind.
44294	do	Irrington	196	189	1887	Brooklyn, N. Y.	New York, N. Y.
44226	Canal boat	Irvine and Sloan	119	110	1872	Phoenix, N. Y.	Oswego, N. Y.
44392	do	Isaac Mincher	119	104	1888	Lockport, N. Y.	Pittsburg, N. Y.
44275	do	Isaac Pett	97	92	1874	Fort Miller, N. Y.	Albany, N. Y.
44140	Barge	Isaac C. Ogden	216	205	1892	New Baltimore, N. Y.	Do
44285	Canal boat	Isaac M. Guy	101	98	1892	Whitehall, N. Y.	New York, N. Y.
100034	Barge	Isabel	54	51	1872	Hampden, Mo.	Do
44300	do	Isabel Kellers	108	108	1899	South Rondout, N. Y.	Do
44306	do	Isabella G.	93	93	1900	Brooklyn, N. Y.	Do
44340	Canal boat	Isabella I. Fox	128	128	1890	do	Do
44297	Barge	Isdin	213	217	1887	Elizabethport, N. J.	Do
12141	do	Island Home	288	288	1855	Greenpoint, N. Y.	Providence, R. I.
44322	do	Island Queen No. 1	171	171	1897	Milwood, W. Va.	Evansville, Ind.
44323	do	Island Queen No. 2	169	159	1895	Crodo, W. Va.	Do
105182	do	Israel W. Durbin	339	323	1872	Catonsville, N. J.	Philadelphia, Pa.
J.							
40558	Scow	J. No. 1	13	11	1891	Beach, Wash.	Port Townsend, Wash.
40527	do	J. No. 4	17	17	1899	New Whatcom, Wash.	Do
40585	Barge	J. B. C.	13	13	1895	Faducab, Ky.	Paducah, Ky.
40568	do	J. J. H. No. 5	110	110	1900	Romaev, Ky.	Do
40509	do	J. J. H. No. 9	119	110	1900	do	Do
40414	do	J. Hillis	295	285	1899	Washington, N. C.	Philadelphia, Pa.
40111	Canal boat	J. A. Black	123	119	1889	Lockport, N. Y.	Bridgeport, Conn.
40351	Scow	J. A. Bouker No. 11	130	114	1899	New Brunswick, N. J.	New York, N. Y.
40050	do	J. A. Bouker No. 11	78	78	1872	Brooklyn, N. Y.	Do
40192	do	J. A. Bouker No. 15	124	118	1870	New Brunswick, N. J.	Do
40363	do	J. A. Bouker No. 19	123	119	1871	do	Do
45979	do	J. A. Bouker No. 20	107	101	1871	Rondout, N. Y.	Do
40128	do	J. A. Bouker No. 25	149	149	1873	do	Do
40365	do	J. A. Bouker No. 35	121	116	1882	New Brunswick, N. J.	Do
40366	do	J. A. Bouker No. 39	130	132	1882	do	Do
40357	Barge	J. A. Bouker No. 37	155	148	1882	do	Do
40368	Scow	J. A. Bouker No. 38	166	151	1883	do	Do
40369	do	J. A. Bouker No. 39	162	164	1883	do	Do
40412	Barge	J. A. Bouker No. 40	69	62	1884	Brooklyn, N. Y.	Do
40413	do	J. A. Bouker No. 41	177	169	1890	do	Do
40446	do	J. A. Hyland	260	256	1892	Port Richmond, N. Y.	Do
40320	Canal boat	J. A. Montgomery	109	101	1882	Fort Ann, N. Y.	Plattsburg, N. Y.
40524	Barge	J. A. O'Neill	270	270	1899	Brooklyn, N. Y.	New York, N. Y.
40283	Canal boat	J. B. Allison	109	109	1891	Champlain, N. Y.	Plattsburg, N. Y.
40579	Barge	J. B. Marth	10	10	1900	Crystal River, Fla.	Cedar Keys, Fla.
40162	do	J. B. Noyes	900	900	1890	Mantowoc, Wis.	Duluth, Minn.
40331	Canal boat	J. C. Dolby	101	98	1881	Champlain, N. Y.	Plattsburg, N. Y.
40290	do	J. C. Hutchinson	130	120	1899	Phoenix, N. Y.	Do
40103	do	J. C. Russell	109	100	1892	Lockport, N. Y.	Albany, N. Y.
40408	Barge	J. C. Strong	62	51	1882	Mobile, Ala.	Mobile, Ala.
40286	Canal boat	J. D. Culver	94	89	1891	Whitehall, N. Y.	Plattsburg, N. Y.
40413	do	J. D. Lafayette	107	101	1890	Northumberland, N. Y.	Albany, N. Y.
40480	Scow	J. D. McFadden	74	71	1892	Duluth, Minn.	Duluth, Minn.
40575	Canal boat	J. E. Tryon	145	145	1897	Whitehall, N. Y.	New York, N. Y.
40437	Barge	J. F. Vankirk	139	132	1891	Philadelphia, Pa.	Philadelphia, Pa.
40380	Canal boat	J. G. Hinds	100	95	1898	Fort Edward, N. Y.	Plattsburg, N. Y.
40263	do	J. G. Sanders	124	118	1870	Champlain, N. Y.	Albany, N. Y.
40577	Barge	J. H. Cullen	281	284	1890	Rondout, N. Y.	New York, N. Y.
40482	do	J. H. Manning	216	210	1897	South Rondout, N. Y.	Do
40298	Canal boat	J. H. Meeker	125	118	1891	Waterford, N. Y.	Plattsburg, N. Y.
40285	do	J. H. Sanders	100	101	1878	Fort Miller, N. Y.	Do
40229	do	J. J. Campbell	108	102	1878	Whitehall, N. Y.	Do
40485	Barge	J. K. Sullivan	101	101	1898	Newport, R. I.	Newport, R. I.
40401	Canal boat	J. L. Millard	171	163	1895	Westhaven, Conn.	Albany, N. Y.
40474	do	J. L. Mott, Jr.	130	130	1887	Ithaca, N. Y.	New York, N. Y.

Formerly of p. Agnos

(Except June 30, 1901)

UNRIGGED MERCHANT VESSELS OF THE UNITED STATES—Continued.

Official No.	Class	Name of vessel.	Gross tonnage.	Net tonnage.	When built.	Where built.	Home port (where permanent document issued).
16385	Canal boat	J. L. Prouty	105	69	1886	Fort Edward, N. Y.	Plattsburg, N. Y.
75310	Barge	J. M. Todd	194	124	1871	Boston, Mass.	Culais, Me.
15537	do	J. R. Baldwin	297	267	1864	New Baltimore, N. Y.	Albany, N. Y.
15712	do	J. R. Coleman	177	108	1863	West Troy, N. Y.	Do.
16559	do	J. R. Hull	49	49	1890	Elm Grove, Ky.	Evansville, Ind.
16162	Canal boat	J. R. Vanderwerker	111	100	1864	Schuyleraville, N. Y.	Albany, N. Y.
19182	do	J. S. Ethler	199	95	1888	West Haven, Vt.	Plattsburg, N. Y.
19692	Barge	J. U. Porter	119	142	1888	Black River, Ohio	Buffalo, N. Y.
46285	Canal boat	J. W. Dunham	167	104	1888	Larrabees Point, Vt.	Plattsburg, N. Y.
15713	Barge	J. W. Freeman	314	302	1853	Athens, N. Y.	New York, N. Y.
45715	do	J. W. Mackey	229	218	1866	New Baltimore, N. Y.	Albany, N. Y.
13402	do	J. W. Vanmatman	199	990	1863	Mauricetown, N. J.	New York, N. Y.
10168	do	J. V. S. Edwards	112	412	1864	Jersey City, N. J.	Do.
18584	Canal boat	J. Raymond Doherty	118	112	1901	Whitehall, N. Y.	Plattsburg, N. Y.
46291	do	J. Sanford Potter	65	66	1881	Fort Edward, N. Y.	Do.
46282	do	J. F. and E. Fountain	114	108	1879	Dunham Basin, N. Y.	Do.
46252	do	J. and J. Miller	68	61	1881	Whitehall, N. Y.	Albany, N. Y.
10452	Barge	Jackson	110	319	1893	Orange, Tex.	Pensacola, Fla.
46277	Scow	Jack	105	100	1890	Brooklyn, N. Y.	New York, N. Y.
10500	do	Jack	12	12	1897	Blaine, Wash.	Port Townsend, Wash.
10510	do	Jack	13	13	1890	Anacortes, Wash.	Do.
16170	Barge	Jacob Dahlman	87	81	1887	Astoria, N. Y.	New York, N. Y.
40348	Canal boat	Jacob Harrell, et al.	134	131	1881	Sweet Home, N. Y.	Do.
10102	do	Jacob Rice	104	98	1873	Fort Edward, N. Y.	Albany, N. Y.
10526	Scow	James	13	13	1899	Anacortes, Wash.	Port Townsend, Wash.
16498	Canal boat	James Adams	95	91	1897	Whitehall, N. Y.	Plattsburg, N. Y.
10387	do	James Averill, Jr.	116	110	1879	Champlain, N. Y.	Do.
10520	Barge	James Bulger	192	192	1898	Fourth Rondout, N. Y.	New York, N. Y.
15739	do	James Cogswell	134	134	1853	Hoboken, N. J.	Albany, N. Y.
10288	Canal boat	James Comfort	112	107	1881	Fort Ann, N. Y.	Plattsburg, N. Y.
15392	Barge	James Cottingham	191	181	1897	Newark, N. J.	New York, N. Y.
10135	Canal boat	James Dunn	94	98	1876	Whitehall, N. Y.	Albany, N. Y.
10515	do	James Foley	91	88	1868	Owego, N. Y.	Plattsburg, N. Y.
10184	do	James Gordon	124	117	1887	Whitehall, N. Y.	Do.
10551	do	James Grady	103	98	1884	Tonawanda, N. Y.	Do.
10261	do	James Hillis	110	110	1874	Kingston, N. Y.	Albany, N. Y.
10557	do	James Moran	121	115	1890	Whitehall, N. Y.	Plattsburg, N. Y.
77300	Barge	James Hughes	519	519	1895	Perth Amboy, N. J.	Perth Amboy, N. J.
10519	do	James Kraft	151	141	1899	Brooklyn, N. Y.	New York, N. Y.
11181	do	James Mackhu	124	124	1852	Rondout, N. Y.	Newark, N. J.
46275	do	James McMahon	114	117	1880	City Island, N. Y.	Plattsburgh, Pa.
10525	Canal boat	James Molt	69	61	1884	Champlain, N. Y.	Plattsburg, N. Y.
45708	Barge	James Moncrief	164	143	1853	Nyack, N. Y.	Albany, N. Y.
45709	do	James Murray	107	107	1865	New Baltimore, N. Y.	Do.
40392	Canal boat	James Nolan	105	99	1888	Schuyleraville, N. Y.	Do.
15510	do	James Norton	109	100	1853	Reading, Pa.	Do.
10580	Barge	James O'Boyle	326	299	1890	Eddyville, N. Y.	New York, N. Y.
10105	Canal boat	James O'Call	102	97	1889	Whitehall, N. Y.	Plattsburg, N. Y.
10510	Barge	James Redden	290	279	1896	West New Brighton, N. Y.	New York, N. Y.
16254	Canal boat	James Singleton	69	94	1878	Dunham Basin, N. Y.	Albany, N. Y.
10443	do	James Storen	112	107	1862	Fort Ann, N. Y.	Do.
16575	do	James Sullivan	118	110	1892	Syracuse, N. Y.	Buffalo, N. Y.
13819	Barge	James Veldren	175	176	1867	Tuckerton, N. J.	New York, N. Y.
16601	Canal boat	James D. Burroughs	107	102	1874	Whitehall, N. Y.	Plattsburg, N. Y.
46274	Barge	James D. Spraker	197	197	1890	Brooklyn, N. Y.	New York, N. Y.
16669	do	James E. English	285	271	1873	New Baltimore, N. Y.	Albany, N. Y.
16278	Barge	James E. Mulholland	210	208	1890	Wilmington, Del.	New York, N. Y.
10520	do	James F. Murray	14	14	1896	Cincinnati, Ohio	Evansville, Ind.
46170	Canal boat	James G. Blaine	92	88	1880	Larrabees Point, Vt.	Plattsburg, N. Y.
46550	do	James H. Riley	116	111	1909	Whitehall, N. Y.	Do.
10287	do	James H. Robinson	97	92	1881	Fort Edward, N. Y.	Do.
10109	do	James H. Root, Jr.	131	116	1893	Schuyleraville, N. Y.	Albany, N. Y.
46135	do	James H. Quinn	122	118	1891	Whitehall, N. Y.	Plattsburg, N. Y.
15083	Barge	James I. Overton	30	27	1866	Astoria, N. Y.	New York, N. Y.
46171	Canal boat	James I. Ross	102	97	1887	Moses Kill, N. Y.	Plattsburg, N. Y.
10410	do	James M. Barritt	112	100	1890	Whitehall, N. Y.	Do.
10281	do	James M. Kenney	121	121	1889	Northumberland, N. Y.	Albany, N. Y.
11180	do	James P. Buck	51	46	1875	Dunham Basin, N. Y.	Do.
46520	Barge	James S. Nolan	250	250	1890	Jersey City, N. J.	New York, N. Y.
46509	do	James S. Young	62	62	1896	Evansville, Ind.	Evansville, Ind.
10471	do	James T. Easton	270	270	1895	Piketon, Md.	Perth Amboy, N. J.
10105	Canal boat	James W. Burleigh	98	94	1882	Thondrogon, N. Y.	Plattsburg, N. Y.
16108	do	James W. Smith	103	94	1886	Moses Kill, N. Y.	Albany, N. Y.
10507	Scow	James	10	10	1890	Anacortes Wash.	Port Townsend, Wash.
10527	Barge	Jané Grant	98	98	1812	Athens, N. Y.	New York, N. Y.
10186	do	Jané A. Robinson	188	170	1861	New Baltimore, N. Y.	Albany, N. Y.
46552	Canal boat	Jané M. Hutton	105	69	1899	Tonawanda, N. Y.	Plattsburg, N. Y.

Exempt, March 31, 1901

Rebuilt, 1887.

UNRIGGED MERCHANT VESSELS OF THE UNITED STATES--Continued

Official No	Class	Name of vessel	Gross tonnage	Net tonnage	W. or built	Where built	Home port (where port of registry is not indicated)
45281	Barge	Janet	200	100	1800	Rondout, N. Y.	New York, N. Y.
10111	do	Janney	156	151	1881	Madison, Conn.	Do
40328	Scow	Jasper Murphy	161	145	1881	Brooklyn, N. Y.	Do
49571	Barge	Jeanette Jones	130	130	1897	Orange, Tex.	Galveston, Tex.
12044	do	Jeanette	67	64	1850	Essex, Mass.	New York, N. Y.
11111	do	Jeanette	101	98	1897	Newburgh, N. Y.	Do
40191	do	Jell M.	60	60	1891	Muscatine, Iowa	Rock Island, Ill.
40485	Canal boat	Jell Collins	124	124	1889	West Troy, N. Y.	New York, N. Y.
40440	Barge	Jelteson	271	271	1892	Lake Charles, La.	Galveston, Tex.
13972	do	Jencks	65	65	1854	Madison, Conn.	New York, N. Y.
40403	Canal boat	Jencks S.	97	92	1889	Whitehall, N. Y.	Plattsburg, N. Y.
40403	Barge	Jencks Bok	124	123	1881	South Rondout, N. Y.	New York, N. Y.
48472	Canal boat	Jencks Libby	114	114	1886	Jersey City, N. J.	Do
40465	Barge	Jencks B. Tolar	128	128	1895	Brooklyn, N. Y.	Do
70483	do	Jencks E. Marshall	187	177	1881	Bethel, Del.	Norfolk, Va.
75289	do	Jencks E. Simmons	224	224	1871	Candlen, N. J.	New York, N. Y.
40402	do	Jencks and Florence Cahill	108	101	1880	Landingsville, Pa.	Do
13545	do	Jercobah	251	249	1893	Scarsport, Me.	New London, Conn.
40405	do	Jerry	410	408	1828	Ballard, Wash.	Seattle, Wash.
40570	Scow	Jerry	17	17	1800	Anacortes, Wash.	Port Townsend, Wash.
40481	Canal boat	Jessey	148	148			New York, N. Y.
46301	Barge	Jersey City	100	100	1880	Brooklyn, N. Y.	Do
40304	Scow	Jersey	111	100	1800	Jersey City, N. J.	Do
46503	Canal boat	Jersey H. Clark	103	98	1880	Lockport, N. Y.	Plattsburg, N. Y.
40302	Barge	Jessie	188	188	1882	New Albany, Ind.	St. Louis, Mo.
40417	do	Jessie	178	141	1893	Rondout, N. Y.	New York, N. Y.
46304	do	Jessie	201	201	1900	Chaumont, N. Y.	Cape Vincent, N. Y.
40301	do	Jessie May	27	27	1868	Newburg, Ind.	Evansville, Ind.
40482	Canal boat	Jessie Lyon	131	131	1895	Whitehall, N. Y.	New York, N. Y.
46580	Barge	Jessup	411	400	1901	Baltimore, Md.	Baltimore, Md.
10521	Scow	Jewell	13	15	1898	Fairhaven, Wash.	Port Townsend, Wash.
10882	Barge	Jewett	158	158	1892	Brooklyn, N. Y.	New York, N. Y.
72285	Scow	Jin	149	149	1880	Port Blakeley, Wash.	Seattle, Wash.
10488	Canal boat	Jinette Feltz	157	155	1897	Tonawanda, N. Y.	Buffalo, N. Y.
40518	Barge	Jin and Frank	275	275	1892	West New Brighton, N. Y.	New York, N. Y.
40300	Scow	Jin	58	58	1900	New Whatcom Wash.	Port Townsend, Wash.
10514	do	John	8	8	1898	do	Do
12091	Barge	John Anderson	49	47	1840	Hackensack, N. J.	New York, N. Y.
40108	do	John Babcock	149	149	1891	Newburgh, N. Y.	Savannah, Ga.
40270	Canal boat	John Barrett	127	127	1890	Whitehall, N. Y.	New York, N. Y.
10450	do	John Brennan	111	100	1880	Oswego, N. Y.	Oswego, N. Y.
10300	Barge	John Christel	178	165	1882	Washington, N. C.	New York, N. Y.
40410	Canal boat	John Clute	104	93	1882	Ficoma, N. Y.	Plattsburg, N. Y.
40442	do	John Colmer, Jr.	103	98	1882	Northumberland, N. Y.	Albany, N. Y.
40300	do	John Davey	101	95	1880	Whitehall, N. Y.	Plattsburg, N. Y.
40300	do	John Donaghy	69	61	1880	do	Do
40308	do	John Egan, Jr.	101	90	1888	do	Albany, N. Y.
40301	Barge	John Ericson	105	100	1885	Brooklyn, N. Y.	New York, N. Y.
10501	do	John Flannery, Jr.	200	200	1890	Rondout, N. Y.	Do
10510	Canal boat	John Gannon	103	98	1898	Whitehall, N. Y.	Plattsburg, N. Y.
10550	do	John Kenick	127	127	1892	Syracuse, N. Y.	Buffalo, N. Y.
40343	do	John Mc Baldwin	92	87	1885	West Troy, N. Y.	Albany, N. Y.
40300	do	John McGaffrey	150	150	1881	Landingsville, Pa.	New York, N. Y.
40475	Barge	John Mc Donald	143	143	1893	Kingston, N. Y.	Do
40572	do	John Mc Kinnon	130	130	1897	Orange, Tex.	Galveston, Tex.
40470	Canal boat	John Mc Williams	191	191	1870	Landingsville, Pa.	New York, N. Y.
40448	do	John Muet, Jr.	117	111	1870	Northumberland, N. Y.	Albany, N. Y.
40554	do	John Mulhall	105	99	1870	Tonawanda, N. Y.	Plattsburg, N. Y.
12091	Barge	John Neilson	441	377	1840	Hoboken, N. J.	New York, N. Y.
40528	Canal boat	John Noonan	124	124	1888	Durhamville, N. Y.	Rochester, N. Y.
40118	do	John O'Neil	103	98	1882	Whitehall, N. Y.	Plattsburg, N. Y.
40500	Canal boat	John Owens	110	105	1885	Buffalo, N. Y.	Plattsburg, N. Y.
40558	do	John Rharmon	102	97	1890	Champlain, N. Y.	Do
10377	do	John Tracy	107	102	1878	Fort Ann, N. Y.	Do
40535	Scow	John Tracy	230	230	1895	Port Richmond, N. Y.	New York, N. Y.
10110	Canal boat	John Wagman	61	58	1874	Fort Miller, N. Y.	Albany, N. Y.
10250	Barge	John Walsh	210	208	1880	Brooklyn, N. Y.	New York, N. Y.
40177	do	John Wilson, Sr.	276	276	1893	Rondout, N. Y.	Do
10300	Scow	John A. Bouck, No. 22	67	61	1871	do	Do
10100	Canal boat	John A. Howe	60	61	1880	Orwell, Vt.	Plattsburg, N. Y.
70213	Barge	John A. McDougall	415	400	1871	Bangor, Mich.	Detroit, Mich.
40105	Canal boat	John B. Dixon	113	102	1880	North Bay, N. Y.	Oswego, N. Y.
10428	do	John B. Fisk	110	105	1890	Whitehall, N. Y.	Plattsburg, N. Y.
40301	do	John B. McRae	115	100	1891	Champlain, N. Y.	Do
40221	do	John C. Sherman	97	92	1877	Northumberland, N. Y.	Do
40342	do	John C. Thompson	61	56	1870	Ficoma, N. Y.	Do
40940	Barge	John C. Wymon	208	204	1871	New Baltimore, N. Y.	Albany, N. Y.
40541	do	John D. Schoonmaker	257	257	1898	Pikton, Md.	New York, N. Y.
40324	do	John E. Berwind	103	108	1888	Landingsville, Pa.	Do

UNRIGGED MERCHANT VESSELS OF THE UNITED STATES—Continued.

Obliged No.	Class.	Name of vessel	Gross tonnage	Net tonnage	When built	Where built	Home port (where permitted document location).
10417	Canal boat	John E. Singleton	117	112	1890	Whitehall, N. Y.	Albany, N. Y.
10423	do	John E. Stow, Jr	60	61	1878	Northumberland, N. Y.	do
10490	Barge	John F. Rymer	167	150	1898	Brooklyn, N. Y.	New York, N. Y.
10549	do	John F. Mills	303	247	1900	New York, N. Y.	do
10487	Canal boat	John F. Norton	153	143	1890	Lockport, N. Y.	do
10470	do	John G. Boyd	103	98	1887	Whitehall, N. Y.	Albany, N. Y.
10125	Barge	John H. Corliss	104	103	1874	Kingston, N. Y.	New York, N. Y.
10439	Canal boat	John H. Crook	100	95	1890	Champlain, N. Y.	Plattsburg, N. Y.
10537	Barge	John H. Dwight	175	175	1898	Dutch Harbor, Alaska	St. Michaels, Alaska
10443	do	John H. Gauley	102	98	1876	Whitehall, N. Y.	Plattsburg, N. Y.
10427	do	John H. Ireland	104	99	1884	do	Albany, N. Y.
10421	do	John H. Myers	103	98	1881	Orwell, Vt.	Plattsburg, N. Y.
10469	do	John H. Pettinger	90	91	1887	Champlain, N. Y.	do
10540	do	John H. Roberts	100	100	1891	Lockport, N. Y.	Albany, N. Y.
10592	Canal boat	John J. Actles	115	110	1890	Rochester, N. Y.	Plattsburg, N. Y.
10419	Barge	John J. Barlow	410	397	1893	Port Richmond, N. Y.	New York, N. Y.
10511	Canal boat	John J. Fallon	108	99	1899	Whitehall, N. Y.	Albany, N. Y.
10578	Barge	John J. Leary	547	517	1901	Port Richmond, N. Y.	New York, N. Y.
10531	Scow	John J. Labey	283	283	1898	South Rondout, N. Y.	do
10538	Barge	John J. Mitchell	80	80	1898	St. Michael, Alaska	St. Michael, Alaska
10510	Canal boat	John L. Cory	115	109	1897	Whitehall, N. Y.	Plattsburg, N. Y.
10553	do	John L. Hyde	110	110	1890	Lockport, N. Y.	do
10407	Barge	John M. Wheeler	289	289	1899	Rondout, N. Y.	New York, N. Y.
10567	Canal boat	John P. Kane	107	102	1890	Northumberland, N. Y.	Plattsburg, N. Y.
10466	do	John R. Durken	115	109	1870	Fort Ann, N. Y.	New York, N. Y.
10479	Barge	John R. Hugo	74	74	1879	Evansville, Ind.	St. Louis, Mo.
10475	Canal boat	John R. Myers	102	97	1887	Champlain, N. Y.	Plattsburg, N. Y.
10514	Barge	John S. Cobabeet	195	195	1899	South Rondout, N. Y.	New York, N. Y.
10516	do	John S. Thompson	239	239	1894	Rondout, N. Y.	do
10422	Canal boat	John W. Clark	99	94	1890	Champlain, N. Y.	Burlington, Vt.
10543	Barge	John W. Conley	141	119	1887	Buffalo, N. Y.	New York, N. Y.
10574	Canal boat	John W. Eddy	81	71	1880	Whitehall, N. Y.	Plattsburg, N. Y.
10391	do	John W. Hussey	107	102	1882	Orwell, Vt.	Albany, N. Y.
10589	Barge	John W. Lounsbury	215	215	1891	Astoria, N. Y.	New York, N. Y.
10121	Canal boat	John W. Taylor	98	94	1876	Whitehall, N. Y.	Albany, N. Y.
51250	Barge	John Scott Russell	1,192	1,192	1889	Duluth, Minn.	Duluth, Minn.
10497	Canal boat	John Thomas Roboy	113	107	1870	Port Edward, N. Y.	Plattsburg, N. Y.
10159	do	Johnnie Gilligan	100	104	1874	Whitehall, N. Y.	do
10127	Barge	Johnston	500	272	1875	Jersey City, N. J.	New York, N. Y.
10414	Canal boat	Jordan	224	213	1892	Elkton, Md.	do
10411	do	Joseph Bell	93	88	1876	Moses Kill, N. Y.	Albany, N. Y.
10425	do	Joseph Bigelow	90	84	1881	Champlain, N. Y.	Plattsburg, N. Y.
10574	do	Joseph Crandell	103	90	1900	Waterford, N. Y.	Albany, N. Y.
10416	do	Joseph Lamontain	103	98	1890	Champlain, N. Y.	Plattsburg, N. Y.
10695	do	Joseph Lord	108	102	1874	Whitehall, N. Y.	do
10536	Barge	Joseph O'Donnell	500	320	1899	Port Richmond, N. Y.	New York, N. Y.
10401	Canal boat	Joseph Ogden	107	101	1882	Fort Ann, N. Y.	do
1,900	Barge	Joseph Rogers	87	83	1851	Portland, Conn.	Newark, N. J.
70629	do	Joseph Souther	340	310	1874	Thomaston, Me.	Savannah, Ga.
10381	Canal boat	Joseph Swift	101	99	1888	Whitehall, N. Y.	Plattsburg, N. Y.
10401	do	Joseph A. Alloro	101	98	1889	Champlain, N. Y.	do
10570	Barge	Joseph J. Rickert	273	271	1899	Eddysville, N. Y.	do
10409	do	Joseph K. Wells	107	103	1892	Elizabethport, N. J.	do
10503	do	Joseph P. Stilly	262	263	1897	Alexy, Ky.	Evansville, Ind.
10407	do	Joseph P. Tucker	280	281	1892	Camden, N. J.	Philadelphia, Pa.
10504	do	Joseph T. Pearson	341	341	1898	Elkton, Md.	do
10470	Canal boat	Jos. U. Wells	152	152	1882	Reading, Pa.	New York, N. Y.
10517	do	Joseph W. Stone	110	110	1890	Whitehall, N. Y.	Plattsburg, N. Y.
10392	Barge	Josko	107	107	1881	Grafton, Ill.	St. Louis, Mo.
10399	Barge	Josko C. Williams	177	168	1871	Essex, Conn.	Hartford, Conn.
10431	Canal boat	Josko E. Thorp	89	82	1887	Fort Miller, N. Y.	Plattsburg, N. Y.
10573	Barge	Josko L. McWilliams	205	205	1899	South Rondout, N. Y.	New York, N. Y.
10517	Scow	Joubert	130	130	1890	Duluth, Minn.	Duluth, Minn.
10587	Barge	Joy	41	41	1899	Specht's Ferry, Iowa	Dubuque, Iowa
10500	Scow	Jun de Paer	5	5	1890	Port Angeles, Wash.	Port Angeles, Wash.
10510	do	July	97	97	1898	Seattle, Wash.	Seattle, Wash.
10169	Barge	Julia	97	97	1887	Mobile, Ala.	Mobile, Ala.
10190	do	Julia	50	50	1901	Hopetown, Ark.	Memphis, Tenn.
10497	Canal boat	Julia E. Tyler	90	91	1884	Orwell, Vt.	Albany, N. Y.
10339	do	Julia Linton	104	99	1881	St. Albans, Vt.	Plattsburg, N. Y.
10113	do	Julius Fulton, Jr.	98	91	1877	Schuylerville, N. Y.	do
10197	Barge	July	127	121	1872	Brooklyn, N. Y.	New York, N. Y.
10591	Scow	Jumbo	69	69	1897	Spokane, Wash.	Port Townsend, Wash.
10502	Barge	Jumbo	91	91	1899	Evansville, Ind.	Evansville, Ind.
10512	do	Jumbo	21	21	1898	Cedar Keys, Fla.	Cedar Keys, Fla.
10199	do	Jumbo	115	100	1873	Brooklyn, N. Y.	New York, N. Y.
10573	Canal boat	Junata	100	95	1879	Ticonderoga, N. Y.	Plattsburg, N. Y.

Formerly barge 101.

† Whalshack.

UNRIGGED MERCHANT VESSELS OF THE UNITED STATES—Continued.

Official No.	Class	Name of vessel	Gross tonnage	Net tonnage	When built	Where built	Home port (where built and document issued)
09239	Barge	June	91	91	1899	Manchester, Ohio	Evansville, Ind.
09541	do	June	92	92	1898	Glendale, W. Va.	Whitesburg, W. Va.
01081	do	Jupiter	217	239	1882	Baltimore, Md.	Baltimore, Md.
01078	do	Jupiter	316	310	1890	Elkton, Md.	Philadelphia, Pa.
09410	Canal boat	Justus Miller	104	99	1888	Orwell, Va.	Burlington, Vt.
09481	do	Justus Tyson	109	109	1881	Fort Ann, N. Y.	New York, N. Y.
K.							
47172	Scow	K No. 2	7	7	1900	New Whatcom, Wash.	Seattle, Wash.
47153	do	K No. 1	11	11	1900	do	Do.
47175	do	K No. 5	11	11	1900	do	Do.
47189	do	K No. 6	11	11	1901	do	Do.
47177	Barge	Kano	112	124	1901	Wilmington, Del.	New York, N. Y.
47162	do	Kansas City	132	93	1897	Baltimore, Md.	Baltimore, Md.
47155	do	Kate	82	89	1898	Gibbers-see, Conn.	Hartford, Conn.
47157	do	Kate	8	8	1898	New Whatcom, Wash.	Port Townsend, Wash.
47170	Barge	Kate Evelyn	65	65	1900	Leavenworth, Ind.	Evansville, Ind.
47149	Canal boat	Kate M. Galley	107	107	1898	Landingville, Pa.	New York, N. Y.
47128	do	Kate M. Galt	106	103	1881	Northumberland, N. Y.	Plattsburg, N. Y.
47154	Barge	Katharine	94	94	1899	Stillwater, Minn.	St. Paul, Minn.
47179	do	Katharine	94	94	1901	Lake Charles, La.	Lake Charles, La.
47162	Scow	Katharine C. Fay	176	170	1897	South Rondout, N. Y.	Port Amboy, N. J.
47169	Barge	Katharine Bawn	182	182	1897	Ruffalo, N. Y.	Ruffalo, N. Y.
47156	Scow	Katho	119	113	1890	Brooklyn, N. Y.	New York, N. Y.
47159	do	Katho	5	5	1898	Beach, Wash.	Port Townsend, Wash.
47120	Canal boat	Katho Bartholomew	101	99	1892	Westhaven, Vt.	Plattsburg, N. Y.
47151	do	Katho Bud	102	97	1890	Fort Edward, N. Y.	Do.
47147	do	Katho Flood	159	150	1890	Champlain, N. Y.	New York, N. Y.
47140	do	Katho Hartney	199	95	1891	Whitehall, N. Y.	Albany, N. Y.
47161	do	Katho McDevitt	174	174	1898	Schuylkill Haven, Pa.	New York, N. Y.
47161	do	Katho McDevitt	98	98	1891	Port Amboy, N. J.	Do.
47116	Barge	Katho O'Donnell	166	100	1897	Landingville, Pa.	Do.
47118	Canal boat	Katho E. Jamison	112	108	1899	Tonawanda, N. Y.	Plattsburg, N. Y.
47109	do	Katho E. Jamison	115	115	1871	Madison, Ind.	Madison, Ind.
47121	Barge	Katinka	124	124	1872	Landingville, Pa.	Albany, N. Y.
47165	Canal boat	Katy Fox	203	208	1892	Port Richmond, N. Y.	New York, N. Y.
47159	Barge	Kelley	275	275	1901	Rondout, N. Y.	Do.
47160	do	Kelley	48	48	1900	Seattle, Wash.	Seattle, Wash.
47167	do	Kelley	48	48	1900	do	Do.
47142	Barge	Kevadon	168	101	1891	Port Richmond, N. Y.	New York, N. Y.
47140	Canal boat	Kilby J. Higgins	101	90	1891	Champlain, N. Y.	Plattsburg, N. Y.
47154	Scow	King	12	12	1897	Bisbee, Wash.	Port Townsend, Wash.
47167	Barge	Kinkora	98	93	1891	Weehawken, N. J.	New York, N. Y.
47168	do	Kinkora	108	109	1900	Elizabeth, N. J.	Do.
14411	do	Kinkora	63	93	1882	Newbern, N. C.	Norfolk, Va.
47176	do	Kirkham	998	910	1900	Portland, Oreg.	Portland, Oreg.
47178	do	Kirkham	24	24	1893	Evansville, Ind.	Evansville, Ind.
47190	Scow	Kirkham	75	75	1898	Fairhaven, Wash.	Seattle, Wash.
47191	Barge	Klondyke	81	81	1895	Leavenworth, Ind.	Evansville, Ind.
47115	do	Knickelbocker	2	90	1894	Bath, Me.	Bath, Me.
47153	do	Knoska	22	22	1898	Spotsville, Ky.	Evansville, Ind.
14193	do	Kodak	105	95	1891	Last Machias, Me.	Bath, Me.
47103	do	Kool Kablin	567	552	1882	Ludington, Mich.	Cleveland, Ohio
L.							
48508	Canal boat	L. Bradford	102	97	1881	Champlain, N. Y.	Plattsburg, N. Y.
16091	do	L. Sanderson	138	138	1895	Whitehall, N. Y.	New York, N. Y.
08511	do	L. A. Chumers	107	102	1881	Champlain, N. Y.	Plattsburg, N. Y.
08515	do	L. B. Dantoth	98	94	1892	Fort Edward, N. Y.	Do.
18588	do	L. D. Larkin	101	98	1890	Whitehall, N. Y.	Do.
11004	Barge	L. E. DeVicso	51	51	1890	Little Hocking, Ohio	Wheeling, W. Va.
18065	Canal boat	L. F. Williams	102	97	1891	Tonawanda, N. Y.	Plattsburg, N. Y.
08577	Barge	L. H. Bristol	90	210	1888	New Haven, Conn.	New Haven, Conn.
08510	Canal boat	L. M. Howland	100	100	1891	Fort Edward, N. Y.	Plattsburg, N. Y.
08014	do	L. P. Child	152	152	1898	Lewisburg, Pa.	New York, N. Y.
08592	Canal boat	L. R. Berry	101	95	1890	Orwell, Va.	Plattsburg, N. Y.
08013	do	L. R. Barrett	124	124	1899	Whitehall, N. Y.	New York, N. Y.
08511	do	L. R. Henry	90	94	1876	Croacent, N. Y.	Plattsburg, N. Y.
08522	do	L. W. Becher	93	93	1898	Whitehall, N. Y.	Do.
08575	Barge	L. and W. B. Coal Co. No. 20	153	115	1887	Neak, Conn.	New York, N. Y.
18570	do	L. and W. B. Coal Co. No. 30	190	152	1897	do	Do.
08011	do	L. Kawanna	277	293	1871	New Baltimore, N. Y.	Do.
08071	Barge	Lady Jean	138	111	1901	Rondout, N. Y.	Port Amboy, N. J.
08500	do	L. de Worth	110	112	1891	Brooklyn, N. Y.	New York, N. Y.
18570	do	Lanokin	121	110	1887	Elizabethport, N. J.	Do.
08510	do	Lark	90	85	1891	Brooklyn, N. Y.	Do.
08660	do	Lark	90	80	1900	Spotsville, Ky.	Evansville, Ind.
08901	do	Latro	57	54	1881	Brooklyn, N. Y.	New York, N. Y.

UNRIGGED MERCHANT VESSELS OF THE UNITED STATES—Continued.

Official No.	Class	Name of vessel.	Gross tonnage	Net tonnage	When built	Where built	Home port (where permanent document issued).
18090	Barge	Lotra	292	292	1900	West New Brighton, N. Y.	New York, N. Y.
57379	do	Louisa	170	170	1857	Athens, N. Y.	do
18581	Canal boat	Laura Callahan	107	101	1888	Schuylersville, N. Y.	Albany, N. Y.
18971	do	Lauri L.	142	123	1901	Wilmington, Del.	New York, N. Y.
18571	do	Lawrence	184	150	1887	Elizabeth, N. J.	do
18651	do	Lawrence Redman	273	273	1899	West New Brighton, N. Y.	do
48650	do	Lella	182	182	1899	Madison, Ind.	St. Louis, Mo.
18967	do	Lelan Lewis	131	131	1897	Orange, Tex.	Galveston, Tex.
18994	do	Leman Fulton	98	93	1890	Fort Ann, N. Y.	Plattsburg, N. Y.
18959	do	Lena	146	149	1909	Brooklyn, N. Y.	New York, N. Y.
140323	do	Lena R. Kaplan	75	72	1878	Greenport, N. Y.	Roseton, Mass.
18629	do	Len Luncey	69	64	1874	Phoenix, N. Y.	Albany, N. Y.
48956	Barge	Len Shutt	10	19	1899	Ashbyburg, Ky.	Evansville, Ind.
18972	do	Lenal	142	123	1901	Wilmington, Del.	New York, N. Y.
18931	do	Lenola	432	405	1900	Camden, N. J.	do
18541	do	Leno	867	821	1886	Brooklyn, N. Y.	do
18591	do	Leno	410	398	1880	Haverstraw, N. Y.	do
18670	do	Leo McWilliams	162	162	1885	Landingville, Pa.	do
48396	Canal boat	Leo C. Baulch	105	98	1891	Champlain, N. Y.	Plattsburg, N. Y.
48922	do	Leon Robert	111	105	1898	do	do
48549	do	Le Roy Clark	107	101	1881	Whitehall, N. Y.	do
48544	Canal boat	Leslie W. Russell	100	95	1882	do	Albany, N. Y.
48585	do	Lewis Stewart	124	118	1889	Northumberland, N. Y.	do
48573	do	Lewis B. Wagman	197	192	1888	Mosa Kill, N. Y.	Plattsburg, N. Y.
18000	do	Lewis H. Ross	103	98	1891	Champlain, N. Y.	do
48557	Barge	Lewis Van Epps	414	414	1884	Jersey City, N. J.	New York, N. Y.
18616	do	Lewisburg	181	181	1882	Lewisburg, Pa.	do
18649	do	Lewiston	410	410	1899	Brooklyn, N. Y.	do
48541	do	Lewistown	13	117	1881	do	do
18928	do	Liberty	38	38	1894	Hennepin, Ill.	St. Louis, Mo.
48941	do	Liberty	24	24	1900	Evansville, Ind.	Evansville, Ind.
18690	Scow	Lillian	112	112	1887	Brooklyn, N. Y.	New York, N. Y.
18970	Barge	Lillian	344	325	1901	Gildersleeve, Conn.	Hartford, Conn.
18968	do	Lillis	20	20	1901	Pensacola, Fla.	Pensacola, Fla.
18912	do	Lillie C. Hart	10	120	1885	Brooklyn, N. Y.	New York, N. Y.
18940	Scow	Lilly	7	7	1897	Whatcom, Wash.	Port Townsend, Wash.
48241	Barge	Lilly A. Goddard	308	322	1884	New Baltimore, N. Y.	New York, N. Y.
48912	do	Lilly B. Dalbey	210	219	1899	South Rondout, N. Y.	do
19089	do	Lily	49	49	1886	Winona, Minn.	Rock Island, Ill.
48959	Scow	Lincoln	36	36	1900	Hanford, Conn.	New York, N. Y.
18949	Barge	Lindberg	297	297	1899	Port Richmond, N. Y.	do
48909	do	Little Ben	155	155	1891	Rock Island, Ill.	La Crosse, Wis.
48542	do	Little Edna	110	110	1891	Brooklyn, N. Y.	New York, N. Y.
48584	do	Little Gate	355	355	1899	Rock Island, Ill.	Hurlington, Iowa
48935	do	Little Gem Theater	21	21	1895	Pittsburg, Pa.	Evansville, Ind.
48943	do	Little Morris	79	79	1899	Leavenworth, Ind.	do
48970	do	Little Tom	69	69	1901	Cannelton, Ind.	do
48569	do	Livingston	292	195	1897	Killbuckport, N. J.	New York, N. Y.
18910	do	Lizzie	241	245	1887	Brooklyn, N. Y.	New Haven, Conn.
48974	do	Lizzie	291	247	1897	Gildersleeve, Conn.	New York, N. Y.
48958	do	Lizzie	10	19	1897	Lafayette, Ind.	Evansville, Ind.
48674	do	Lizzie	12	12	1898	Greens Island, Ky.	Paducah, Ky.
48977	do	Lizzie B.	211	211	1895	Astoria, N. Y.	New York, N. Y.
48598	do	Lizzie D.	48	48	1891	Detroit, Mich.	Detroit, Mich.
18545	Canal boat	Lizzie Evans	117	111	1880	Whitehall, N. Y.	New York, N. Y.
48949	do	Lizzie Harvey	151	151	1893	Durhamville, N. Y.	Perth Amboy, N. J.
48978	Barge	Lizzie Moran	335	335	1901	Rondout, N. Y.	New York, N. Y.
18625	do	Lizzie A. Farrell	170	179	1894	Perth Amboy, N. J.	Perth Amboy, N. J.
15064	do	Lockport	123	99	1881	Brooklyn, N. Y.	New York, N. Y.
48992	Canal boat	Lockport	232	213	1893	Elkton, Md.	do
48631	Scow	Lockwood VII	148	148	1899	Seattle, Wash.	Seattle, Wash.
18949	do	Lockwood X	16	16	1898	do	do
48595	Barge	Locus Valley	110	105	1887	Brooklyn, N. Y.	New York, N. Y.
18911	do	Lola T.	217	207	1894	Lake Charles, La.	Galveston, Tex.
4514	do	Lola	99	69	1858	Millsville, N. J.	New York, N. Y.
48955	do	Lone Star	24	24	1899	New Albany, Ind.	Evansville, Ind.
15932	do	Lone Island CH	300	302	1891	Greenspoint, N. Y.	New York, N. Y.
48989	Canal boat	Loret	112	107	1876	Whitehall, N. Y.	Plattsburg, N. Y.
48954	Barge	Loretto	430	398	1890	Killbuckport, N. J.	New York, N. Y.
18991	do	Lottie B. Cook	82	78	1897	Newburyport, Mass.	do
18908	Canal boat	Lottie J. Sanders	116	109	1881	Northumberland, N. Y.	Plattsburg, N. Y.
48994	do	Louis Robt	103	98	1886	Buffalo, N. Y.	do
18921	Barge	Louis H.	323	307	1884	Sikea, Sweden	Wilmington, N. C.
18581	Canal boat	Louis Bossert	104	69	1887	Westhaven, Vt.	Plattsburg, N. Y.
18918	Barge	Louis O'Donnell	294	294	1884	Jersey City, N. J.	New York, N. Y.
18927	do	Louis B. Tucker	301	301	1895	Elkton, Md.	Philadelphia, Pa.

1 Formerly barge Six Sisters.
2 Formerly St. p. Lotus

3 Formerly Barge Harrisburg.
4 Formerly barge Criss

5 Formerly Swedish bark Verdmund

6 Sold foreign, June 30, 1901.

UNRIGGED MERCHANT VESSELS OF THE UNITED STATES—Continued.

Official No.	Class	Name of vessel	Gross tonnage	Net tonnage	Year built	Where built	Home port (where permanent document issued)
48032	Barge	Louisa	247	234	1898	Gildersleeve, Conn.	Perth Amboy, N. J.
57371	Canal boat	Louisa C	217	20	1901	New Baltimore, N. Y.	New York, N. Y.
48035	Barge	Louise	159	152	1891	Hastings, Minn.	St. Paul, Minn.
48020	Scow	Louise	163	183	1897	Perth Amboy, N. J.	Perth Amboy, N. J.
48067	Barge	Luchen W. I	193	183	1893	Lake Charles, La.	Galveston, Tex.
48376	Canal boat	Luretha	117	111	1901	Whitehall, N. Y.	Plattsburg, N. Y.
48624	Barge	Lusy	150	105	1897	Gildersleeve, Conn.	Ros. York, N. Y.
48952	do	Lusy Hughes	277	298	1899	Roundout, N. Y.	Perth Amboy, N. J.
48947	do	Ludlow	413	411	1899	Brooklyn, N. Y.	New York, N. Y.
149760	do	Luella	181	181	1894	Prescott, Wis.	Omaha, Neb.
48017	Canal boat	Luke Tryon	141	141	1895	Troy, N. Y.	New York, N. Y.
48034	Barge	Luzon	24	20	1897	Madison, Ind.	Evansville, Ind.
15040	do	Lynla B. Cowperthwaite	271	261	1859	Forked River, N. J.	New York, N. Y.
48497	do	Lynla L. Mackey	184	175	1872	Newburgh, N. Y.	Do
48524	Canal boat	Lynnan Hall	195	190	1870	Fort Ann, N. Y.	Plattsburg, N. Y.
48452	do	Lynnan F. Boynton	119	110	1874	Whitehall, N. Y.	Do
48029	Barge	Lynx	509	509	1898	San Francisco, Cal.	St. Michael, Alaska
48504	do	Lynx	413	402	1899	Brooklyn, N. Y.	New York, N. Y.
M.							
51299	Canal boat	M. Doran	142	142	1891	Durhamville, N. Y.	Buffalo, N. Y.
51267	do	M. Tracy	150	150	1888	Whitehall, N. Y.	New York, N. Y.
51152	Barge	M. A. Shvlin	117	102	1881	Brooklyn, N. Y.	Do
51140	Canal boat	M. D. Johnson	993	98	1881	Fort Ann, N. Y.	Plattsburg, N. Y.
51148	do	M. J. Brassard	102	97	1881	Champlain, N. Y.	Do
51168	do	M. J. Castello	104	98	1881	Whitehall, N. Y.	Do
51294	Barge	M. J. O'Donnell	284	243	1895	Port Richmond, N. Y.	New York, N. Y.
51187	do	M. H. Fuller	413	451	1889	New Haven, Conn.	New Haven, Conn.
51177	Canal boat	M. H. Hyland	190	193	1881	State Bridge, N. Y.	Plattsburg, N. Y.
51144	Barge	M. M. Richmond	221	211	1901	Perth Amboy, N. J.	Newark, N. J.
51297	do	M. P. Smith	186	153	1899	Brooklyn, N. Y.	New York, N. Y.
51094	do	M. T. Jones	159	159	1897	Orange, Tex.	Galveston, Tex.
51091	do	M. W. Ryan	78	76	1900	Lake Charles, La.	Lake Charles, La.
51129	do	M. Albert Scull	297	287	1890	Roundout, N. Y.	New York, N. Y.
51107	do	M. Wall on Trade	85	88	1859	Charlottesville, Ohio	Wheeling, W. Va.
51241	Canal boat	Mabel	91	80	1892	Whitehall, N. Y.	Plattsburg, N. Y.
51259	Barge	Mabel	39	39	1899	Reeds Landing, Minn.	La Crosse, Wis.
51199	do	Mabel	110	109	1891	Quincy, Ill.	Evansville, Ind.
51247	Canal boat	Mabel D. Stanton	44	44	1900	Tombawanda, N. Y.	Plattsburg, N. Y.
51082	Barge	Mable	44	44	1898	East Grand Forks, N. Dak.	Pembina, N. Dak.
51242	do	Mae	290	290	1898	Rock Island, Ill.	Rock Island, Ill.
51213	Canal boat	Macedon	293	193	1899	Elkton, Md.	New York, N. Y.
51176	Scow	McKinley	27	27	1899	Anacortes, Wash.	Port Townsend, Wash.
51211	Barge	McLean No. 1	122	72	1892	Cedar Bayou, Tex.	Galveston, Tex.
51092	Canal boat	McNall Bros	194	193	1899	Tombawanda, N. Y.	Plattsburg, N. Y.
51095	Barge	Mac y	170	168	1898	Roundout, N. Y.	Perth Amboy, N. J.
51412	do	Maddame	443	430	1891	Gildersleeve, Conn.	Hartford, Conn.
51297	Scow	Mudge	262	262	1898	Perth Amboy, N. J.	Perth Amboy, N. J.
51200	Barge	Mudgon	410	410	1891	Lake Charles, La.	Galveston, Tex.
110294	do	Magdalen	312	302	1875	Dorchester County, Md.	New York, N. Y.
51321	Scow	Muggle	6	5	1897	Port Haven, Wash.	Port Townsend, Wash.
51173	Canal boat	Muggle Bergen	191	96	1898	Wood Troy, N. Y.	Albany, N. Y.
51276	Barge	Muggle Donaldson	375	375	1890	Elkton, Md.	Philadelphia, Pa.
51352	do	Muggle Harrington	230	230	1897	Port Richmond, N. Y.	New York, N. Y.
51273	do	Muggle McLean	228	228	1894	Perth Amboy, N. J.	Do
51405	Canal boat	Muggle J. Brett	105	99	1891	Whitehall, N. Y.	Plattsburg, N. Y.
51159	Scow	Muggle J. Leach	281	281	1891	Roundout, N. Y.	New York, N. Y.
51200	Barge	Magnat	183	183	1891	Swank, Conn.	Do
51292	do	Magnolia	670	670	1898	Elkton, Md.	Philadelphia, Pa.
51113	Scow	Mahno	92	91	1899	Brooklyn, N. Y.	New York, N. Y.
51172	Barge	Mahno	107	113	1890	do	Do
51411	do	Mahno	27	27	1894	Charleston, W. Va.	Wheeling, W. Va.
51247	do	Majestic	285	285	1894	Gildersleeve, Conn.	New York, N. Y.
51277	do	Majestic	371	373	1896	Elkton, Md.	Philadelphia, Pa.
51340	do	Mahno	419	419	1879	Brooklyn, N. Y.	New York, N. Y.
51354	do	Malvern	149	150	1899	Elizabethtown, N. J.	Do
51116	Canal boat	Malyina St. Chls	193	97	1882	Weatherford, Va.	Plattsburg, N. Y.
51301	Scow	Mame	6	6	1896	Anacortes, Wash.	Port Townsend, Wash.
51238	Barge	Mamie	281	270	1899	Gildersleeve, Conn.	Hartford, Conn.
51390	Barge	Mamie	21	21	1900	Spottsville, Ky.	Evansville, Ind.
51351	do	Mamie Faby	294	291	1899	Roundout, N. Y.	New York, N. Y.
51399	do	Mamie F. Lovett	168	161	1897	Landingville, Pa.	Perth Amboy, N. J.
51296	do	Mamie G. Bryan	216	216	1897	Roundout, N. Y.	New York, N. Y.
51403	do	Maryatuk	142	123	1891	Wilmington, Del.	Wilmington, Del.
51199	do	Mauco	159	159	1890	Swank, Conn.	New York, N. Y.
51160	do	Manhattan	101	101	1890	do	Do
51297	do	Maulla	485	418	1899	do	Do

¹ Formerly barge Simson Watson

² Formerly schooner Robert H. Mitchell

³ Exempt March 9, 1901

UNRIGGED MERCHANT VESSELS OF THE UNITED STATES--Continued.

Official No.	Class	Name of vessel	Gross tonnage.	Net tonnage	Whale built	Where built.	Home port (where permanent document held)
51109	Scow	Maple	14	14	1898	Fairhaven, Wash.	Port Townsend, Wash.
51149	Barge	Mapleton	113	121	1899	Candlen, N. J.	New York, N. Y.
51155	Canal boat	Marcello Jordan	103	95	1885	Whitehall, N. Y.	New York, N. Y.
51158	Barge	Marcellus	285	285	1900	Port Richmond, N. Y.	Albany, N. Y.
50970	Scow	March	138	131	1874	Brooklyn, N. Y.	New York, N. Y.
51159	do	March	104	104	1895	Tacoma, Wash.	Do
51159	Canal boat	Marcia C. Curtis	165	100	1881	Champlain, N. Y.	La crosse, Wash.
51788	Barge	Margaret	175	175	1885	Newark, N. J.	Plattsburg, N. Y.
51123	Dredge	MARGARET	158	98	1899	Philadelphia, Pa.	Newark, N. J.
51185	Barge	Margaret	71	71	1900	Leavenworth, Ind.	Philadelphia, Pa.
51199	do	Margaret Irving	204	252	1901	Perth Amboy, N. J.	Evansville, Ind.
51215	Canal boat	Margaret F. Bigelow	194	99	1891	Champlain, N. Y.	New York, N. Y.
50909	do	Margaret Ann Cowley	139	136	1871	Schuylkill Haven, Pa.	Plattsburg, N. Y.
50535	Barge	Margoty	152	145	1893	Leas, Mass.	Albany, N. Y.
51291	do	Margot	159	152	1888	Eastport, Me.	Gloucester, Mass.
51305	do	Marla	153	155	1898	Port Richmond, N. Y.	New York, N. Y.
51427	do	Marla	49	49	1898	Mount Carmel, Ill.	Do
51514	do	Marla T.	182	142	1899	Brooklyn, N. Y.	Evansville, Ind.
51594	Canal boat	Marla Dagwell	119	101	1890	Schuyleraville, N. Y.	New York, N. Y.
51308	Barge	Marla Dolores	313	310	1894	Manila, P. I.	Albany, N. Y.
51350	do	Marletta	103	201	1900	Baltimore, Md.	Charleston, S. C.
51384	do	Marlina	115	133	1900	Pensacola, Fla.	Baltimore, Md.
51387	do	Marline Musemin	55	55	1900	Bellare, Ohio	New York, N. Y.
51232	do	Marlon	114	127	1893	Rondout, N. Y.	Wheeling, W. Va.
51244	Scow	Marlon	162	152	1895	Perth Amboy, N. J.	New York, N. Y.
51285	Barge	Marlon	381	369	1898	Gildersleeve, Penn.	Perth Amboy, N. J.
51316	do	Marlon	178	105	1898	Tottenville, N. Y.	New York, N. Y.
51270	do	Marlon E. Bully	204	204	1899	South Rondout, N. Y.	Do
51271	do	Marlorie	399	399	1895	Elkton, Md.	Do
51314	do	Market Boy	44	44	1895	Antioch, Ohio	Philadelphia, Pa.
51211	do	Mara	312	298	1891	Elkton, Md.	New York, N. Y.
51192	do	Marshall	253	223	1889	Rondout, N. Y.	Philadelphia, Pa.
51306	do	Martha	164	101	1898	New York, N. Y.	New York, N. Y.
51307	do	Martha Low	102	102	1890	Rondout, N. Y.	Do
51141	Canal boat	Martha A. Biglow	193	98	1882	Champlain, N. Y.	Do
51157	do	Mattha L. Schockhart	115	108	1881	do	Plattsburg, N. Y.
51151	do	Martin Brodbeck	64	94	1893	do	Do
51118	do	Martin J. Mulquoren	118	112	1899	Whitehall, N. Y.	Do
50985	Barge	Martin	274	261	1874	New Baltimore, N. Y.	New York, N. Y.
51010	Canal boat	Martin Cross	104	99	1870	Whitehall, N. Y.	Plattsburg, N. Y.
51157	do	Mary	101	98	1899	do	Do
51270	Barge	Mary	214	220	1897	Gildersleeve, Penn.	New York, N. Y.
51352	do	Mary	14	44	1899	Empire, Ohio	Wheeling, W. Va.
51359	do	Mary	71	73	1898	Syracuse, N. Y.	Cape Vincent, N. Y.
51008	Canal boat	Mary B.	69	94	1877	Whitehall, N. Y.	Plattsburg, N. Y.
51278	Barge	Mary Bowling	160	100	1884	Landingville, Pa.	Perth Amboy, N. J.
51171	Canal boat	Mary Gudney	101	99	1888	Whitehall, N. Y.	Plattsburg, N. Y.
51205	Barge	Mary Garret	187	187	1881	do	New York, N. Y.
51144	do	Mary Lemahen	109	104	1881	Orwell, Vt.	Plattsburg, N. Y.
51498	do	Mary McAndrew	301	301	1901	Shelbursburg, N. Y.	New York, N. Y.
51143	Canal boat	Mary Northrup	103	98	1881	Fort Ann, N. Y.	Plattsburg, N. Y.
51407	Barge	Mary Quigley	91	91	1900	West New Brighton, N. Y.	New York, N. Y.
51258	do	Mary Tracy	295	285	1893	Jersey City, N. J.	Do
50927	Canal boat	Mary A. Burroughs	98	91	1875	Whitehall, N. Y.	Plattsburg, N. Y.
50990	do	Mary A. Colley	127	127	1875	Ithaca, N. Y.	New York, N. Y.
51312	Barge	Mary A. Daly	69	69	1898	Rising Sun, Ind.	Evansville, Ind.
51174	Canal boat	Mary A. Kenney	102	67	1888	Whitehall, N. Y.	Plattsburg, N. Y.
51401	Barge	Mary A. Reardon	229	259	1889	Kingston, N. Y.	New York, N. Y.
51115	Canal boat	Mary A. Roberla	116	119	1889	Champlain, N. Y.	Plattsburg, N. Y.
51339	Barge	Mary C. McNally	379	379	1897	Elkton, Md.	Philadelphia, Pa.
51206	Canal boat	Mary C. Wight	117	112	1885	West Troy, N. Y.	Plattsburg, N. Y.
51351	do	Mary J. Butler	114	134	1894	Durhamville, N. Y.	New York, N. Y.
51200	do	Mary J. McCuttry	199	198	1880	Landingville, Pa.	Do
51311	Barge	Maryland	392	392	1893	Elkton, Md.	Perth Amboy, N. J.
51249	do	Marycot	179	179	1891	Noank, Conn.	New York, N. Y.
50919	do	Massachusetts	270	257	1873	Newburgh, N. Y.	Philadelphia, Pa.
51388	Barge	Mathilda	184	187	1900	Wilmington, Del.	Philadelphia, Pa.
51168	Canal boat	Matie V. Buell	100	95	1888	Whitehall, N. Y.	Plattsburg, N. Y.
51374	do	Matl McCordick	111	105	1880	Fremansburg, N. Y.	Do
51353	Scow	Matthew McLain	241	211	1898	Perth Amboy, N. J.	Perth Amboy, N. J.
51169	Canal boat	Matthe	100	95	1888	Whitehall, N. Y.	Plattsburg, N. Y.
51309	Barge	Matthe	66	66	1896	St. Louis, Mo.	Memphis, Tenn.
51213	do	Matthe Belle	117	117	1894	Mobile, Ala.	Mobile, Ala.
51259	Scow	Matthe and Willie	252	252	1893	Rondout, N. Y.	New York, N. Y.
51219	Canal boat	Maud	100	95	1879	Ticonderoga, N. Y.	Plattsburg, N. Y.
51249	do	Maud	101	94	1880	North Bay, N. Y.	Albany, N. Y.

† Formerly Spanish bark { a Don Hermance
b Marla Dolores

† Exempt, June 30, 1901

UNRIGGED MERCHANT VESSELS OF THE UNITED STATES--Continued.

Official No.	Class	Name of vessel	Gross tonnage	Net tonnage	When built	Where built	Home port (where permanent document issued)
61289	Scow	Maud	14	13	1897	Blaine, Wash.	Seattle, Wash.
51310	Barge	Maud	101	101	1898	St. Michael, Alaska	Do
51494	do	Maud	52	52	1895	Point Pleasant, W. Va.	Wheeling, W. Va.
51191	Canal boat	Maud S.	99	94	1884	Whitehall, N. Y.	Plattsburg, N. Y.
51311	Barge	Maurice Tracy	314	313	1890	New York, N. Y.	New York, N. Y.
51261	Canal boat	May	169	160	1887	Landingsville, Pa.	Do
51204	Scow	May	5	5	1897	Blaine, Wash.	Port Townsend, Wash.
51521	do	May No 1	7	13	1890	Whatcom, Wash.	Do
51299	do	Mayflower	14	13	1897	Blaine, Wash.	Seattle, Wash.
51522	Barge	Mayflower	44	44	1898	Evansville, Ind.	Evansville, Ind.
51378	Canal boat	May and Anne	109	101	1891	Whitehall, N. Y.	Plattsburg, N. Y.
8663	Barge	Maylin	20	52	1813	Nyack, N. Y.	New York, N. Y.
50360	Canal boat	McAuley	169	169	1890	Ithaca, N. Y.	Albany, N. Y.
51391	Barge	Melford	106	117	1890	Elizabeth, N. J.	New York, N. Y.
51224	Canal boat	Mellina	22	21	1892	Elkton, Md.	Do
51392	Barge	Memphis	70	142	1900	Noank, Conn.	Do
51310	do	Menominee	130	130	1880	West Superior, Wis.	Marquette, Mich.
50474	do	Merchant	218	209	1852	Coxsacke, N. Y.	Albany, N. Y.
51276	do	Mercury	57	57	1897	Elkton, Md.	Philadelpia, Pa.
51248	do	Merrimac	9	9	1895	Burlington, Iowa	Burlington, Iowa
51227	do	Messinger	177	177	1892	Noank, Conn.	New York, N. Y.
51194	do	Metropolis	160	199	1880	do	Do
51191	do	Metropolitan	99	97	1880	do	Do
51149	do	Metuchen	18	152	1881	Brooklyn, N. Y.	Do
51221	do	Mexico	24	24	1889	Orange, Tex.	Galveston, Tex.
51313	do	Mexico	90	90	1898	Pensacola, Fla.	New York, N. Y.
51357	do	Mexico	88	88	1890	Port Richmond, N. Y.	Do
51366	do	Mexico	154	129	1900	Brooklyn, N. Y.	Do
51590	do	Michael Hollerth	30	38	1899	Port Amboy, N. J.	Do
51194	do	Michael J. Joy	101	90	1887	Whitehall, N. Y.	Plattsburg, N. Y.
51393	do	Michigan	49	49	1898	Unaduna, Alaska	Seattle, Wash.
51291	do	Michs	140	140	1890	Noank, Conn.	New York, N. Y.
51410	Scow	Middaugh	196	158	1901	St. Lucas, Wash.	Seattle, Wash.
51188	Barge	Middaugh	123	117	1887	Elizabeth, N. J.	New York, N. Y.
51240	do	Mikado	27	28	1905	West Bay City, Mich.	Cleveland, Ohio
50475	do	Milan	180	171	1890	Slug Slug, N. Y.	Albany, N. Y.
51198	do	Mille	173	146	1890	Brooklyn, N. Y.	New York, N. Y.
51195	do	Milton	162	162	1890	Noank, Conn.	Do
51342	do	Milton	30	29	1890	Port Richmond, N. Y.	Do
51397	do	Milwaukee	109	109	1898	Brooklyn, N. Y.	Do
51333	do	Milwaukee	131	131	1891	Milwaukee, Wis.	Marquette, Mich.
51114	do	Minerva	497	497	1880	Brooklyn, N. Y.	New York, N. Y.
51190	do	Minnesota	21	21	1883	Baltimore, Md.	Baltimore, Md.
51268	do	Minerva	25	25	1898	Ballard, Wash.	Port Townsend, Wash.
51413	do	Minerva	32	32	1900	Elkton, Md.	Philadelpia, Pa.
51237	do	Mink	50	50	1908	San Francisco, Cal.	St. Michael, Alaska
51371	do	Minneapolis	192	123	1900	Noank, Conn.	New York, N. Y.
51251	do	Minnesota	125	125	1895	Grand Forks, N. Dak.	Pandina, N. Dak.
51298	do	Minnie	175	147	1887	Brooklyn, N. Y.	New York, N. Y.
51394	Scow	Minnie	217	202	1900	Port Amboy, N. J.	Port Amboy, N. J.
51274	Barge	Minnie N. Saylor	283	283	1876	Elkton, Md.	Philadelpia, Pa.
51011	Canal boat	Mintond 15000	95	99	1876	Orwell, Vt.	Plattsburg, N. Y.
51291	Scow	Mintuch	23	23	1897	Point Roberts, Wash.	Port Townsend, Wash.
51197	Barge	Mission	160	160	1889	Noank, Conn.	New York, N. Y.
51208	Canal boat	Miss Georgia	113	109	1890	Buffalo, N. Y.	Buffalo, N. Y.
51190	Barge	Missouri	58	58	1870	Newburyport, Mass.	Newburyport, Mass.
51129	do	Miss La	123	84	1868	Eddyville, N. Y.	New York, N. Y.
51112	Scow	Missos	162	67	1890	Brooklyn, N. Y.	Do
51189	Canal boat	Missou	104	99	1874	Orwigsburg, Pa.	Philadelpia, Pa.
51492	Barge	Mogul	318	318	1909	Woolawken, N. J.	New York, N. Y.
51281	do	Mohawk	189	194	1897	Noank, Conn.	Do
51336	do	Mohawk	411	411	1898	Brooklyn, N. Y.	Do
51363	do	Mohawk	19	19	1890	Vincennes, Ind.	Do
51282	do	Mohican	158	162	1897	Noank, Conn.	Evansville, Ind.
51292	Canal boat	Mollie Burton	154	151	1898	Waters Jet, N. Y.	New York, N. Y.
51314	Barge	Mollie Belle No. 2	48	48	1898	New Madrid, Mo.	Do
51261	do	Monarch	658	655	1895	Brooklyn, N. Y.	Memphis, Tenn.
51272	Canal boat	Monarch	13	13	1880	Whitehall, N. Y.	New York, N. Y.
51394	Barge	Monarch	151	151	1898	Whitehall, N. Y.	Plattsburg, N. Y.
51340	do	Monarch	151	151	1898	Burlingame, Cal.	San Francisco, Cal.
50987	do	Monmouth	157	157	1899	Owensboro, Ky.	Evansville, Ind.
51237	do	Monteur	120	114	1871	Brooklyn, N. Y.	New York, N. Y.
51398	do	Monteur	90	90	1893	Lake Harbor, La.	Galveston, Tex.
50972	do	Montevia	144	128	1891	Port Richmond, N. Y.	Baltimore, Md.
51184	Scow	Montana	184	175	1871	Brooklyn, N. Y.	New York, N. Y.
51303	Barge	Montauk	192	192	1871	Rondout, N. Y.	Port Amboy, N. J.
51185	do	Montauk	192	192	1871	Noank, Conn.	New York, N. Y.
51283	do	Montrose	202	198	1887	Elizabethport, N. J.	Do
51283	do	Montlight	284	283	1891	South Rondout, N. Y.	Do
50884	do	Monts	274	261	1874	New Baltimore, N. Y.	Do

† Formerly ship Eliza Hickman.

UNRIGGED MERCHANT VESSELS OF THE UNITED STATES - Continued.

Official No.	Class	Name of vessel	Gross Tonnage	Net Tonnage	W. Br. Tonnage	Where built	Home port (where permanent document issued)
51193	Scow	Moran No 1	34	34	1900	Seattle, Wash.	Seattle, Wash.
51198	Barge	Morca	117	124	1901	Wilmington, Del.	Wilmington, Del.
51193	do	Morgan	93	92	1889	Noank, Conn.	New York, N. Y.
51389	do	do	200	200	1881	Camden, N. J.	Do
51184	Canal boat	Morgan L. Hobbes	104	99	1888	Northumberland, N. Y.	Albany, N. Y.
51292	Barge	Morna	160	160	1879	Noank, Conn.	New York, N. Y.
51180	do	Morning Star	214	214	1900	South Rondout, N. Y.	Do
51170	Canal boat	Morris Shan	115	115	1887	Middleport, N. Y.	Do
51287	Barge	Morridale	167	167	1894	Champlain, N. Y.	Do
51091	do	Morton	178	168	1898	Rondout, N. Y.	Perth Amboy, N. J.
51138	Canal boat	Moses Davis	110	110	1881	Champlain, N. Y.	Plattsburg, N. Y.
10871	Barge	Moses G. Leonard	170	145	1853	Poughkeepsie, N. Y.	New York, N. Y.
51955	do	Mott Haven	105	105	1900	Weekawcon, N. J.	Do
51128	do	Mt. Carmel	31	31	1898	Terra Haute, Ind.	Evansville, Ind.
51134	do	Mt. Hoster	6	6	1893	Lansing, Iowa	La Crosse, Wis.
51175	do	Mt. Vernon	65	65	1900	Leavenworth, Ind.	Evansville, Ind.
51259	Canal boat	Muggins	155	155	1893	Hoboken, N. J.	New York, N. Y.
51284	Barge	Muney	231	229	1897	Noank, Conn.	Philadelphia, Pa.
51289	do	Musook	83	85	1898	Elizabeth, N. J.	New York, N. Y.
51381	do	Munson	210	142	1900	Noank, Conn.	Do
51443	do	Musle	109	109	1898	Spottsville, Ky.	Evansville, Ind.
51284	do	Mutual	149	140	1897	Brooklyn, N. Y.	New York, N. Y.
50901	do	Myndel Starin	293	197	1873	Communipaw, N. J.	Do
51117	do	Myron D. Ingalls	118	112	1851	Port Ann, N. Y.	Plattsburg, N. Y.
51201	Scow	Myrtle	13	13	1897	Blaine, Wash.	Port Townsend, Wash.
51228	Barge	Mystic	177	177	1892	Noank, Conn.	New York, N. Y.
51298	Scow	Mystic	10	10	1897	Blaine, Wash.	Seattle, Wash.
N.							
61398	Barge	N. A. C. 8	120	85	1891	Berkeley, Va.	Norfolk, Va.
61132	Canal boat	N. B. Cottrell	96	91	1876	Northumberland, N. Y.	Plattsburg, N. Y.
61235	Barge	N. C. Fonda	98	98	1893	Jersey City, N. J.	New York, N. Y.
52122	do	N. E. Edmunds	148	140	1853	Athens, N. Y.	Albany, N. Y.
67433	Canal boat	N. F. Smith	151	151	1899	Whitehall, N. Y.	New York, N. Y.
61082	Barge	N. A. T. & C. Co. No. 1	120	120	1897	St. Michael, Alaska	St. Michael, Alaska
61158	Scow	N. E. T. Co. No. 1	104	105	1881	Row Haven, Conn.	New Haven, Conn.
61108	do	N. E. T. Co. No. 2	104	105	1881	do	Do
61170	do	N. E. T. Co. No. 3	104	105	1881	do	Do
61171	do	N. E. T. Co. No. 4	104	105	1881	do	Do
61172	do	N. E. T. Co. No. 5	104	105	1881	do	Do
61174	do	N. E. T. Co. No. 7	104	105	1881	do	Do
61176	do	N. E. T. Co. No. 9	107	109	1881	do	Do
61177	do	N. E. T. Co. No. 10	107	100	1881	do	Do
61178	do	N. E. T. Co. No. 11	107	104	1881	do	Do
61170	do	N. E. T. Co. No. 12	107	109	1881	do	Do
61180	do	N. E. T. Co. No. 13	107	109	1881	do	Do
61181	do	N. E. T. Co. No. 14	107	109	1881	do	Do
61183	do	N. E. T. Co. No. 15	107	109	1881	do	Do
61183	do	N. E. T. Co. No. 16	110	110	1881	do	Do
61184	do	N. E. T. Co. No. 17	110	110	1881	do	Do
61185	do	N. E. T. Co. No. 18	110	110	1881	do	Do
61186	do	N. E. T. Co. No. 19	110	110	1881	do	Do
61189	do	N. E. T. Co. No. 22	110	110	1881	do	Do
61190	do	N. E. T. Co. No. 23	110	110	1881	do	Do
61191	do	N. E. T. Co. No. 24	110	110	1881	do	Do
61192	do	N. E. T. Co. No. 25	110	110	1881	do	Do
61193	do	N. E. T. Co. No. 26	110	110	1881	do	Do
61194	do	N. E. T. Co. No. 27	110	110	1881	do	Do
61195	do	N. E. T. Co. No. 28	110	110	1881	do	Do
61197	do	N. E. T. Co. No. 30	110	110	1881	do	Do
61199	do	N. E. T. Co. No. 32	107	100	1881	do	Do
61200	do	N. E. T. Co. No. 34	107	100	1881	do	Do
61201	do	N. E. T. Co. No. 34	107	100	1881	do	Do
61202	do	N. E. T. Co. No. 35	107	100	1881	do	Do
61203	do	N. E. T. Co. No. 36	107	100	1881	do	Do
61205	do	N. E. T. Co. No. 38	107	100	1881	do	Do
61206	do	N. E. T. Co. No. 39	107	100	1881	do	Do
61207	do	N. E. T. Co. No. 40	107	100	1881	do	Do
61208	do	N. E. T. Co. No. 41	107	100	1881	do	Do
61210	do	N. E. T. Co. No. 43	107	100	1881	do	Do
61211	do	N. E. T. Co. No. 44	107	100	1881	do	Do
61212	do	N. E. T. Co. No. 45	107	100	1881	do	Do
61214	do	N. E. T. Co. No. 47	110	110	1882	do	Do
61215	do	N. E. T. Co. No. 48	110	110	1882	do	Do
61222	do	N. E. T. Co. No. 52	110	110	1882	do	Do
61224	do	N. E. T. Co. No. 54	110	110	1882	do	Do
61228	do	N. E. T. Co. No. 55	110	110	1882	do	Do
61227	do	N. E. T. Co. No. 56	110	110	1882	do	Do
61229	do	N. E. T. Co. No. 57	110	110	1882	do	Do

UNRIGGED MERCHANT VESSELS OF THE UNITED STATES--Continued.

Official No.	Class	Name of vessel	Gross tonnage	Net tonnage	When built	Where built	Home port (where port of registry is not indicated)
67231	Scow	N. E. T. Co. No. 60	110	110	1882	New Haven, Conn.	New Haven, Conn.
67234	do	N. E. T. Co. No. 61	107	107	1882	do	do
67235	do	N. E. T. Co. No. 62	103	103	1882	do	do
67236	do	N. E. T. Co. No. 63	107	107	1882	do	do
67237	do	N. E. T. Co. No. 64	107	107	1882	do	do
67238	do	N. E. T. Co. Tender No. 1	65	65	1881	do	do
67239	do	N. E. T. Co. Tender No. 2	65	65	1883	do	do
67287	Barge	N. Y. P. & N. R. R. Barge No. 2	822	822	1885	South Amboy, N. J.	Philadelphia, Pa.
67288	do	N. Y. P. & N. R. R. Barge No. 3	771	771	1885	do	do
12800	do	N. Y. P. & N. R. R. Barge No. 4	1,259	1,259	1880	Wilmington, Del.	do
67290	do	N. Y. P. & N. R. R. Barge No. 5	1,071	1,071	1887	Elizabethport, N. J.	do
6745	do	N. Y. P. & N. R. R. Barge No. 6	1,265	1,173	1901	Sparrows Point, Md.	do
67491	Scow	Nancy	28	28	1898	New Haven, Conn.	New York, N. Y.
67476	Canal boat	Nancy A. Jamison	123	117	1887	Tonawanda, N. Y.	do
67492	Barge	Napoleon	423	423	1901	St. Paul, Minn.	St. Paul, Minn.
67452	do	Napoleon	423	423	1901	Duluth, Minn.	Duluth, Minn.
19220	do	Napoleon	423	423	1901	Brooklyn, N. Y.	New London, Conn.
62992	Canal boat	Nathan	111	105	1874	Whitehall, N. Y.	Plattsburg, N. Y.
67427	Barge	Natron	112	109	1897	South Amboy, N. J.	New York, N. Y.
62999	do	Natlun	228	228	1874	Rocky Hill, Conn.	Hartford, Conn.
67432	do	Navy Blue	154	154	1890	Rondout, N. Y.	New York, N. Y.
67414	Scow	Ned	139	134	1898	Burment, Tex.	Pensacola, Fla.
67253	Canal boat	Ned Baker	98	91	1885	Champlain, N. Y.	Plattsburg, N. Y.
67411	Barge	Nell Cherry	163	163	1887	do	Plattsburg, N. Y.
67415	Canal boat	Nelson and Palmer	128	122	1895	Whitehall, N. Y.	New York, N. Y.
67455	Scow	Nelle	6	5	1898	do	Plattsburg, N. Y.
67493	Barge	Nelle	7	7	1899	Beach, Wash.	Port Townsend, Wash.
67499	do	Nelle	71	71	1899	Alexandria Bay, N. Y.	Cap Vincent, N. Y.
67430	do	Nelle	101	101	1900	Clarlington, Ohio	Windsor, W. Va.
67439	Scow	Nelle No. 1	19	10	1900	Port Richmond, N. Y.	New York, N. Y.
67404	Barge	Nelle E.	155	155	1900	Anacortes, Wash.	Port Townsend, Wash.
67405	do	Nelle O. Boyce	298	298	1899	Pittsburg, Pa.	Evansville, Ind.
67422	do	Nelle F. Swamy	115	115	1902	Pollyville, N. Y.	New York, N. Y.
62993	Canal boat	Nelle M. Bogart	112	108	1883	Kingston, N. Y.	do
130210	Barge	Nelson Math H.	670	669	1873	Whitehall, N. Y.	Plattsburg, N. Y.
67247	Canal boat	Nelson Morcy	103	98	1881	Thomaston, Me.	Pensacola, Fla.
67434	Barge	Nelson Zubrykko	271	271	1884	Moose Kill, N. Y.	Albany, N. Y.
67460	Canal boat	Nelson J. Schreyer	117	112	1893	Rondout, N. Y.	New York, N. Y.
67391	Barge	Nephtine	352	352	1881	Schuylersville, N. Y.	Plattsburg, N. Y.
62487	do	Neshmony	269	269	1888	Elkton, Md.	Philadelphia, Pa.
62990	Canal boat	Nettle	112	109	1868	Ch. St., Pa.	New York, N. Y.
67259	do	Nettle	102	97	1847	Whitehall, N. Y.	Plattsburg, N. Y.
67253	Barge	Nettle	174	171	1864	do	do
67499	do	Nevark	313	301	1895	Port Richmond, N. Y.	New York, N. Y.
67412	do	Nevark	112	112	1881	Baltimore, Md.	Baltimore, Md.
67399	Scow	New Brunswick	291	291	1897	Brooklyn, N. Y.	New York, N. Y.
67410	Barge	New Castle	145	127	1899	New Brunswick, N. J.	Perth Amboy, N. J.
67287	do	New Dorp	241	241	1899	Kennebunk, Me.	Portsmouth, N. H.
67431	do	New South	439	439	1892	Baltimore, Md.	Baltimore, Md.
67399	do	Newbold	112	117	1899	Lyonsworth, Ind.	Evansville, Ind.
67325	do	Newell	167	167	1899	Wilmington, Del.	New York, N. Y.
10671	do	New Light	31	31	1897	Cedar Bayou, Tex.	Galveston, Tex.
67299	do	New Market	121	112	1894	Beaufort, N. C.	Trinton, N. J.
67251	do	Newport	60	65	1892	Kennebunk, Me.	Portsmouth, N. H.
67411	do	Newport	112	112	1885	Brooklyn, N. Y.	New York, N. Y.
67378	do	New South	81	81	1890	do	do
67290	do	New York	224	212	1899	Evansville, Ind.	Evansville, Ind.
67390	do	New York	450	450	1899	Brooklyn, N. Y.	New York, N. Y.
67415	Canal boat	New York	97	92	1898	Dunhuaka, Alaska	Seattle, Wash.
67292	Barge	Niagara	174	174	1900	Whitehall, N. Y.	Plattsburg, N. Y.
67251	Scow	Nitrol	99	94	1872	Orange, Tex.	Galveston, Tex.
67418	Barge	Nina	84	84	1872	Hilton Head, Va.	New York, N. Y.
67427	do	Nina	87	87	1890	Sparrows Point, Md.	Baltimore, Md.
67421	do	Nipp	170	167	1890	Bullalo, N. Y.	Bullalo, N. Y.
67377	Scow	Nipp	81	81	1885	Bullalo, N. Y.	Bullalo, N. Y.
67397	Barge	Nila	6	6	1899	Perth Amboy, N. J.	Perth Amboy, N. J.
67411	do	Norfolk	227	227	1898	Bullalo, N. Y.	Bullalo, N. Y.
67365	do	Nora	781	721	1899	Terro Haute, Ind.	Evansville, Ind.
67410	do	Nora	30	30	1899	Rondout, N. Y.	New York, N. Y.
67201	Canal boat	Nora Costello	104	98	1889	Quebec, Canada	Perth Amboy, N. J.
67320	Scow	Nora Kelly	28	23	1886	Murphysboro, Ill.	St. Louis, Mo.
67419	do	North Star	80	80	1893	Whitehall, N. Y.	Plattsburg, N. Y.
67390	do	North Star	80	80	1893	Duluth, Minn.	Duluth, Minn.
67428	Barge	North Star	239	239	1890	Brooklyn, N. Y.	New York, N. Y.
130212	do	North Star	77	77	1881	Tacoma, Wash.	Seattle, Wash.
67438	do	North Star	290	256	1894	Rondout, N. Y.	New York, N. Y.
67438	do	North Star	290	256	1894	Corpus Christi, Tex.	Galveston, Tex.
67438	do	North Star	290	256	1894	West Superior, Wis.	Marquette, Mich.

Formerly St. p. Canton.

Formerly a British ship North Wind & Norwegian bark Nora

Rebuilt 1891

Lost, July 28, 1900

UNRIGGED MERCHANT VESSELS OF THE UNITED STATES—Continued.

Official No.	Class	Name of vessel	Gross tonnage	Net tonnage	When built	Where built	Home port (where permanent document issued)
67417	Scow	Norwood	110	110	1900	Brooklyn, N. Y.	New York, N. Y.
67250	do	November	109	103	1885	do	do
67248	do	No. 1	109	109	1875	Connors Point, Wis.	Duluth, Minn.
67298	do	No. 1	100	187	1874	Wilmington, Del.	Perth Amboy, N. J.
67417	do	No. 1	1,544	1,403	1895	West Bay City, Mich.	Milwaukee, Wis.
67320	Scow	No. 1	97	93	1897	Noank, Conn.	Stonington, Conn.
67337	do	No. 1	94	91	1898	Duluth, Minn.	Duluth, Minn.
67373	do	No. 1	132	73	1895	Sault Ste. Marie, Mich.	Duluth, Minn.
67122	Barge	No. 1	60	60	1890	Rock Island, Ill.	Rock Island, Ill.
67130	do	No. 1	55	55	1899	do	do
67153	Scow	No. 1	41	41	1898	West Superior, Wis.	Marquette, Mich.
67154	Barge	No. 1	51	49	1901	Baltimore, Md.	Baltimore, Md.
67455	do	No. 1	57	57	1900	Rock Island, Ill.	Rock Island, Ill.
67459	do	No. 1	295	208	1880	Brooklyn, N. Y.	New York, N. Y.
52554	Scow	No. 2	98	93	1872	do	do
67299	Barge	No. 2	198	187	1874	Wilmington, Del.	Perth Amboy, N. J.
67314	do	No. 2	1,548	1,482	1895	West Bay City, Mich.	Milwaukee, Wis.
67331	Scow	No. 2	57	53	1897	Noank, Conn.	Stonington, Conn.
67338	do	No. 2	85	85	1887	Duluth, Minn.	Duluth, Minn.
67401	do	No. 2	227	227	1890	do	do
67402	do	No. 2	251	253	1890	do	do
67423	Barge	No. 2	192	192	1897	Ladale, Iowa	Rock Island, Ill.
67449	do	No. 2	95	95	1900	Rock Island, Ill.	do
67456	do	No. 2	57	57	1900	do	do
67460	do	No. 2	295	208	1880	Brooklyn, N. Y.	New York, N. Y.
52216	do	No. 3	108	109	1867	San Francisco, Cal.	Yuma, Ariz.
62228	Scow	No. 3	50	57	1870	Rockland Lake, N. Y.	New York, N. Y.
67297	Barge	No. 3	574	574	1892	Noank, Conn.	do
67300	Scow	No. 3	109	187	1873	Wilmington, Del.	Perth Amboy, N. J.
67309	do	No. 3	88	88	1898	Duluth, Minn.	Duluth, Minn.
67424	Barge	No. 3	47	47	1898	Ladale, Iowa	Rock Island, Ill.
67441	do	No. 3	95	95	1900	Rock Island, Ill.	do
67357	do	No. 3	57	57	1901	do	do
67401	do	No. 3	152	152	1876	Brooklyn, N. Y.	New York, N. Y.
52220	Scow	No. 4	60	60	1870	Rockland Lake, N. Y.	do
67286	Barge	No. 4	198	189	1889	Brooklyn, N. Y.	do
67301	do	No. 4	106	187	1873	Wilmington, Del.	Perth Amboy, N. J.
67324	do	No. 4	51	59	1847	Noank, Conn.	New York, N. Y.
67339	Scow	No. 4	128	128	1881	Duluth, Minn.	Duluth, Minn.
67425	Barge	No. 4	80	80	1898	Moline, Ill.	Rock Island, Ill.
67442	do	No. 4	73	73	1899	Rock Island, Ill.	do
67357	do	No. 4	105	109	1887	Brooklyn, N. Y.	New York, N. Y.
67200	do	No. 5	52	52	1891	Davenport, Iowa	Rock Island, Ill.
67302	do	No. 5	106	187	1871	Wilmington, Del.	Perth Amboy, N. J.
67301	Scow	No. 5	94	94	1884	L'Anas, Mich.	Duluth, Minn.
67429	Barge	No. 5	79	80	1898	Moline, Ill.	Rock Island, Ill.
67443	do	No. 5	70	70	1899	Rock Island, Ill.	do
67448	Scow	No. 5	102	102	1895	West Superior, Wis.	Marquette, Mich.
62231	do	No. 6	60	57	1870	Rockland Lake, N. Y.	New York, N. Y.
67259	Barge	No. 6	108	102	1887	Brooklyn, N. Y.	do
67301	do	No. 6	106	187	1873	Wilmington, Del.	Perth Amboy, N. J.
67340	Scow	No. 6	152	152	1893	Detroit, Mich.	Duluth, Minn.
67367	do	No. 6	43	43	1889	Duluth, Minn.	do
67444	Barge	No. 6	70	70	1899	Rock Island, Ill.	Rock Island, Ill.
67365	Scow	No. 7	91	93	1898	Duluth, Minn.	Duluth, Minn.
67445	Barge	No. 7	85	85	1899	Rock Island, Ill.	Rock Island, Ill.
67291	do	No. 8	672	573	1891	Noank, Conn.	New York, N. Y.
67305	do	No. 8	190	187	1879	Wilmington, Del.	Perth Amboy, N. J.
67362	Scow	No. 8	93	93	1898	Duluth, Minn.	Duluth, Minn.
67446	Barge	No. 8	85	85	1890	Rock Island, Ill.	Rock Island, Ill.
67291	do	No. 9	187	159	1888	Brooklyn, N. Y.	New York, N. Y.
67298	do	No. 9	541	541	1891	do	do
67306	do	No. 9	198	187	1879	Wilmington, Del.	Perth Amboy, N. J.
67363	Scow	No. 9	34	34	1899	Duluth, Minn.	Duluth, Minn.
67361	Barge	No. 9	242	242	1898	Brooklyn, N. Y.	New York, N. Y.
67447	do	No. 9	35	35	1898	Rock Island, Ill.	Rock Island, Ill.
67307	do	No. 10	190	187	1889	Wilmington, Del.	Perth Amboy, N. J.
67328	do	No. 10	641	641	1897	Noank, Conn.	New York, N. Y.
67411	Scow	No. 10	57	57	1876	Houghton, Mich.	Duluth, Minn.
67363	Barge	No. 10	296	200	1898	Grassy Point, N. Y.	New York, N. Y.
67448	do	No. 10	35	35	1898	Rock Island, Ill.	Rock Island, Ill.
67272	do	No. 11	178	169	1890	Brooklyn, N. Y.	New York, N. Y.
67308	do	No. 11	198	187	1879	Wilmington, Del.	Perth Amboy, N. J.
67342	Scow	No. 11	50	50	1876	Houghton, Mich.	Duluth, Minn.
67429	Barge	No. 11	725	725	1890	Noank, Conn.	New York, N. Y.
67449	do	No. 11	30	30	1897	Rock Island, Ill.	Rock Island, Ill.
67309	do	No. 12	295	208	1880	Ellzabethport, N. J.	Perth Amboy, N. J.

1 Floating dry dock.

UNREGISTERED MERCHANT VESSELS OF THE UNITED STATES—Continued.

Official No.	Class	Name of vessel	Gross tonnage	Net tonnage	Wharf built	Where built	Home port (where permanent document issued)
67100	Scow	No. 12	81	83	1892	Duluth, Minn.	Duluth, Minn.
67105	Barge	No. 12	170	161	1897	Noank, Conn.	New York, N. Y.
67109	do	No. 13	255	239	1843	Elizabethport, N. J.	Perth Amboy, N. J.
67110	Scow	No. 13	32	42	1869	Ashland, Wis.	Duluth, Minn.
67111	Barge	No. 14	295	280	1893	Elizabethport, N. J.	Perth Amboy, N. J.
67112	Scow	No. 14	10	10	1892	Duluth, Minn.	Duluth, Minn.
67113	do	No. 15	63	63	1870	Houghton Mich.	do
67114	Scow	No. 16	72	52	1876	do	do
67115	do	No. 17	70	66	1884	L'Anse Mich.	do
67116	do	No. 18	92	69	1870	Houghton Mich.	do
67117	do	No. 19	77	77	1884	L'Anse Mich.	do
67118	do	No. 20	108	108	1898	Duluth, Minn.	do
67119	do	No. 21	101	101	1898	do	do
67120	do	No. 22	105	107	1898	do	do
67121	do	No. 23	201	201	1893	do	do
67122	Barge	No. 24	700	700	1899	Cincinnati, Ohio	Puduah, Ky.
67123	Scow	No. 24	120	114	1875	Roadout, N. Y.	New York, N. Y.
67124	do	No. 24	24	24	1897	Duluth, Minn.	Duluth, Minn.
67125	do	No. 25	180	180	1897	do	do
52009	do	No. 26	130	130	1872	Roadout, N. Y.	New York, N. Y.
67131	do	No. 26	180	180	1897	Duluth, Minn.	Duluth, Minn.
52010	do	No. 27	130	130	1873	Roadout, N. Y.	New York, N. Y.
67129	Barge	No. 27	212	212	1899	Baltimore, Md.	Baltimore, Md.
61352	Scow	No. 27	109	109	1897	Duluth, Minn.	Duluth, Minn.
52011	do	No. 28	130	130	1872	Roadout, N. Y.	New York, N. Y.
67133	do	No. 28	205	205	1893	Detroit, Mich.	Duluth, Minn.
67134	do	No. 29	148	141	1881	New Brunswick, N. J.	New York, N. Y.
67135	do	No. 29	201	204	1893	Detroit, Mich.	Duluth, Minn.
67137	do	No. 30	152	144	1881	New Brunswick, N. J.	New York, N. Y.
67138	do	No. 30	229	229	1898	Duluth, Minn.	Duluth, Minn.
67139	do	No. 31	144	144	1881	New Brunswick, N. J.	New York, N. Y.
67140	do	No. 31	223	220	1898	Duluth, Minn.	Duluth, Minn.
67141	do	No. 32	175	142	1881	New Brunswick, N. J.	New York, N. Y.
67142	Barge	No. 32	144	130	1881	do	do
67143	do	No. 33	152	152	1890	Wilmington, Del.	Philadelphia, Pa.
67144	do	No. 34	144	130	1882	New Brunswick, N. J.	New York, N. Y.
67145	Scow	No. 35	83	83	1883	Duluth, Minn.	Duluth, Minn.
67146	do	No. 36	89	89	1883	do	do
67147	do	No. 37	70	70	1871	do	do
67147	Barge	No. 37	800	800	1899	Jacksonville, Fla.	Puduah, Ky.
67148	Scow	No. 38	72	72	1884	Duluth, Minn.	Duluth, Minn.
67149	do	No. 39	65	65	1892	West Duluth, Minn.	do
67150	do	No. 40	185	185	1891	Duluth, Minn.	do
67151	Barge	No. 41	181	172	1899	Brooklyn, N. Y.	New York, N. Y.
67152	do	No. 41	181	172	1899	do	do
67153	do	No. 41	157	149	1890	do	do
67154	do	No. 42	104	104	1891	do	do
67155	do	No. 43	285	279	1891	Astoria, N. Y.	do
67157	do	No. 44	130	130	1899	Scranton, Miss.	Mobile, Ala.
•							
61207	Scow	O. K.	20	20	1899	Lacconner, Wash.	Port Townsend, Wash.
61202	do	O. No. 1	6	6	1890	Richardson, Wash.	do
61203	do	O. No. 2	7	7	1890	do	do
51204	do	O. No. 3	7	7	1896	do	do
61205	Canal boat	O. A. Maxwell	110	114	1870	Whitehall, N. Y.	Plattsburg, N. Y.
61206	do	O. C. Hamblott	103	93	1889	Tunawanda, N. Y.	do
61207	Barge	O. F. Marshall	210	204	1893	Noank, Conn.	New York, N. Y.
61208	Canal boat	O. L. Bidden	108	101	1870	Henrieville, N. Y.	Plattsburg, N. Y.
10402	Barge	O. J. Hale	30	30	1874	Trenton, Mich.	Milwaukee, Wis.
61211	do	O. M. Hitchcock	126	120	1882	Portland, Conn.	New York, N. Y.
61211	Canal boat	O. W. Horton	68	68	1890	Whitehall, N. Y.	Albany, N. Y.
61212	Barge	O. H. P. Archer	54	54	1870	New York, N. Y.	New York, N. Y.
10415	do	Orkland	18	18	1831	East Liverpool, Ohio	Wheeling, W. Va.
10415	do	Orlando Baxter	85	83	1879	Newburyport, Mass.	Philadelphia, Pa.
61216	do	O'Connor	21	21	1899	Luzette, Ind.	Evansville, Ind.
61217	do	Ostler	17	17	1885	Brooklyn, N. Y.	New York, N. Y.
61218	do	Ostrato	10	11	1898	Wilmington, Del.	do
61219	do	Ohio	25	25	1899	Louisville, Ky.	Evansville, Ind.
15520	do	Ohio	40	40	1899	Little Ho King, Ohio	Wheeling, W. Va.
61221	do	Ohio	22	22	1899	Fosterville, Ohio	do
61222	do	Ohio	63	60	1890	Perth Amboy, N. J.	Perth Amboy, N. J.
61223	Scow	Old Dominion	114	108	1882	Brooklyn, N. Y.	New York, N. Y.
61224	do	Old Dominion S. S. Co. No. 1	114	108	1882	do	do
61225	do	Old Dominion S. S. Co. No. 2	114	108	1882	do	do
61226	Barge	Oliver	185	175	1899	Lake Charles, La.	Galveston, Tex.
61227	Canal boat	Oliver B. Bascom	101	101	1893	Whitehall, N. Y.	Albany, N. Y.
61228	do	Oliver B. Bascom	101	101	1892	do	New York, N. Y.
61229	Scow	Olson	103	103	1891	Superior, Wis.	Duluth, Minn.
61230	do	Olympic	14	14	1897	Point Roberts, Wash.	Port Townsend, Wash.

UNREGULATED MERCHANT VESSELS OF THE UNITED STATES—Continued.

Official No.	Class	Name of vessel	Gross tonnage	Net tonnage	Date built	Where built	Home port (where permanent document issued)
53119	Barge	Olympia	24	24	1893	Charleston, W. Va.	Wheeling, W. Va.
53212	do	Omaha	195	99	1885	Brooklyn, N. Y.	New York, N. Y.
53215	do	Omaha	289	289	1890	do	do
53201	do	Omaha	417	404	1890	do	do
53204	Scow	Omaha	188	188	1900	Perth Amboy, N. J.	Perth Amboy, N. J.
53210	Barge	101	15	15	1888	Duluth Minn.	Stagora Falls, N. Y.
53258	do	105	1,205	70	1890	do	Duluth Minn.
53260	Barge	107	1,205	90	1890	Duluth Minn.	do
53261	do	109	1,227	107	1891	Superior, Wis.	do
53265	do	110	1,227	107	1891	do	do
53267	do	111	1,227	107	1891	do	do
53268	do	115	1,100	110	1891	West Superior, Wis.	do
53269	do	119	1,100	110	1891	do	do
53271	do	117	1,000	205	1891	do	do
53272	do	118	1,310	205	1891	do	do
53273	do	120	1,128	984	1892	Superior, Wis.	do
53274	do	127	1,128	984	1892	do	do
53276	do	129	1,000	205	1891	do	do
53277	do	130	1,000	205	1891	do	do
53278	do	131	1,000	205	1891	do	do
53279	do	132	1,000	205	1891	do	do
53280	do	133	1,000	205	1891	do	do
53281	do	134	1,000	205	1891	do	do
53284	do	137	1,100	97	1890	do	do
53290	do	Onta	108	119	1890	South Amboy, N. J.	New York, N. Y.
53300	do	Ontow	9	9	1900	Swansboro, N. C.	Beaufort, N. C.
53314	Scow	Ontario	820	820	1891	Ballard, Wash.	Seattle, Wash.
53307	do	Orcas	7	7	1900	Port Angeles, Wash.	Port Townsend, Wash.
53309	Barge	Oregon	154	154	1892	Brooklyn, N. Y.	New York, N. Y.
18855	do	Orion	60	74	1854	Waholero, Mo.	do
53385	do	Orion	124	124	1895	Elkton, Md.	Philadelphia, Pa.
53391	do	Orion	221	221	1899	Kington, N. Y.	New York, N. Y.
53312	do	Ork	28	27	1854	Columbus Junction, Iowa	Look Island, Ill.
19202	do	Orlando Smith	60	84	1854	Westerly, R. I.	New York, N. Y.
53315	Scow	Orleans	144	140	1874	Brooklyn, N. Y.	do
53302	Barge	Orley	114	127	1890	Elizabeth, N. J.	do
53291	Scow	Orshorn	115	115	1899	Duluth, Minn.	Duluth, Minn.
53213	Barge	Oscar	125	125	1874	Brooklyn, N. Y.	New York, N. Y.
53291	do	Oscawama	110	98	1890	do	do
53310	Canal boat	Oswego	130	130	1894	Phoenix, N. Y.	Buffalo, N. Y.
53280	Barge	Otter	80	80	1898	San Francisco, Cal.	St. Michael, Alaska
53280	House boat	Otting	9	9	1892	Alexandria Bay, N. Y.	Cape Vincent, N. Y.
53248	Barge	Oval Brand	60	62	1884	Baltimore, Md.	New York, N. Y.
53287	do	Owen	14	194	1895	South Rowland, N. Y.	do
53247	do	Owen Brady	25	21	1885	Petty Island, N. J.	do
15527	do	Owensboro Ferry	7	7	1890	Owensboro, Ky.	Evanville, Ind.
53288	do	Ox	23	20	1892	Newport, R. I.	Newport, R. I.
P.							
54580	Scow	P. I. Co. 1	22	22	1901	Seattle, Wash.	Seattle, Wash.
54587	do	P. I. Co. 2	22	22	1901	do	do
54593	do	P. I. Co. No. 1	49	49	1901	Toconm, Wash.	Toconm, Wash.
54577	Barge	P. I. Co. No. 4	63	65	1885	South Amboy, N. J.	Perth Amboy, N. J.
54516	do	P. I. Co. No. 6	127	127	1890	Kennebunk, Me.	Portsmouth, N. H.
54511	do	P. I. Co. No. 10	190	124	1890	do	do
54537	Scow	P. I. P. Co. No. 1	6	0	1898	Blaire, Wash.	Port Townsend, Wash.
54538	do	P. I. P. Co. No. 2	6	0	1898	do	do
54539	do	P. I. P. Co. No. 3	6	0	1898	do	do
54540	do	P. I. P. Co. No. 4	6	0	1898	do	do
54541	do	P. I. P. Co. No. 5	6	0	1898	do	do
54542	do	P. I. P. Co. No. 6	6	0	1898	do	do
54544	do	P. I. P. Co. No. 7	6	0	1898	do	do
54545	do	P. I. P. Co. No. 8	6	0	1898	do	do
54546	do	P. I. P. Co. No. 9	6	0	1898	do	do
54547	do	P. I. P. Co. No. 10	23	24	1893	do	do
54548	do	P. I. P. Co. No. 11	24	24	1898	do	do
54549	do	P. I. P. Co. No. 12	24	24	1898	do	do
54550	do	P. I. P. Co. No. 14	24	24	1898	do	do
54507	do	P. I. P. Co. No. 1	28	20	1890	Port Townsend, Wash.	do
54508	do	P. I. P. Co. No. 2	29	20	1890	do	do
54509	do	P. I. P. Co. No. 3	29	20	1890	do	do
54571	do	P. I. P. Co. No. 4	28	20	1890	do	do
54578	do	P. I. P. Co. No. 5	28	20	1890	do	do
54572	do	P. I. P. Co. No. 6	19	19	1890	do	do
54573	do	P. I. P. Co. No. 7	19	19	1890	do	do
54574	do	P. I. P. Co. No. 8	19	19	1890	do	do

Waholero, Mo.

Sted

UNRIGGED MERCHANT VESSELS OF THE UNITED STATES—Continued

Official No.	Class	Name of vessel	Gross tonnage	Net tonnage	When built	Where built	Home port (where permanent destination fixed)
54576	Scow	P. T. P. Co. No. 9	19	19	1883	Port Townsend, Wash.	Port Townsend, Wash.
54578	do	P. T. P. Co. No. 10	19	19	1883	do	do
54585	Canal boat	P. and R. R. R. No. 1	139	111	1893	Robeson Township, Pa.	Philadelphia, Pa.
54587	do	P. and R. R. R. No. 2	139	103	1893	Schuylkill, Pa.	Perth Amboy, N. J.
54597	do	P. A. Ravney	19	30	1898	Mobile, Ala.	Mobile, Ala.
54594	do	P. B. Hervey	19	18	1898	Whitehall, N. Y.	Albany, N. Y.
54584	Barge	P. C. Golder	127	121	1881	Portland, Conn.	New York, N. Y.
54590	Canal boat	P. C. Hitchcock	25	25	1899	Port Edward, N. Y.	Albany, N. Y.
54557	Barge	P. J. McLaugh	181	151	1899	Brooklyn, N. Y.	New York, N. Y.
54529	do	P. J. Willis	47	45	1873	Cedar Bayou, Tex.	Galveston, Tex.
54534	Scow	Paddy	18	18	1878	Anacortes, Wash.	Port Townsend, Wash.
54421	Canal boat	Paldania	199	94	1878	Schuylkill, N. Y.	Albany, N. Y.
54593	Barge	Palmyra	410	405	1898	Brooklyn, N. Y.	New York, N. Y.
54539	Scow	Pansy	15	15	1898	Blaine, Wash.	Port Townsend, Wash.
54599	Barge	Pansy	31	31	1898	Newburg, Ind.	Evansville, Ind.
54592	do	Parkview	361	356	1901	Port Richmond, N. Y.	Perth Amboy, N. J.
54588	do	Parrish, Phillips & Co.	33	33	1901	Rondout, N. Y.	New York, N. Y.
54556	do	Parsons	22	22	1892	Amsbury, Mass.	Newburyport, Mass.
54551	do	Passline	199	109	1898	Spottsville, Ky.	Evansville, Ind.
54595	do	Passline	28	28	1901	Havenport, Iowa	Rock Island, Ill.
54524	Scow	Pat	115	112	1898	Hammond, Tex.	Pensacola, Fla.
54594	Barge	Patajona	512	509	1900	Elizabeth, N. J.	New York, N. Y.
54591	do	Patajona	35	35	1899	Elkton, Md.	Philadelphia, Pa.
54544	Canal boat	Patrick Driscoll, sr.	119	119	1871	Buffalo, N. Y.	Albany, N. Y.
54528	do	Patrick Hyman	127	127	1894	Tonawanda, N. Y.	Buffalo, N. Y.
54595	Barge	Paul	191	191	1901	Leclaire, Iowa	Rock Island, Ill.
54592	Scow	Paul Kringer	27	27	1899	Duluth, Minn.	Duluth, Minn.
54581	Canal boat	Pauline	110	111	1899	Whitehall, N. Y.	Plattsburg, N. Y.
54525	Barge	Paw Paw	311	260	1901	Baltimore, Md.	Baltimore, Md.
54524	do	Pearl	198	198	1898	Newport, Ark.	St. Louis, Mo.
54535	Scow	Pearl	18	18	1890	Anacortes, Wash.	Port Townsend, Wash.
54596	Barge	Peard No. 2	32	32	1907	Evansville, Ind.	Evansville, Ind.
54481	do	Peckskill	395	372	1887	Elizabethport, N. J.	New York, N. Y.
54582	do	Peelosa	142	142	1891	Brooklyn, N. Y.	do
54528	do	Penbrooke	410	410	1890	do	do
54512	Canal boat	Penny	100	92	1882	Whitehall, N. Y.	Plattsburg, N. Y.
54482	do	Percy and Bertha	101	94	1888	Moose Kill, N. Y.	do
54483	do	Percy R. Fidd	104	92	1888	Champlain, N. Y.	do
54489	do	Perlam Sheldon	169	95	1887	Fort Ann, N. Y.	do
54570	Scow	Perry	39	39	1890	Branford, Conn.	New Haven, Conn.
54598	Barge	Perth	152	142	1871	Wilmington, Del.	Trinton, N. J.
54478	Canal boat	Peter McHinda	142	135	1889	Ithaca, N. Y.	Geneva, N. Y.
54532	do	Peter Peribantua	101	69	1877	Fort Miller, N. Y.	Plattsburg, N. Y.
54521	Barge	Peter M. Jacobin	331	333	1905	South Rondout, N. Y.	New York, N. Y.
54593	Canal boat	Phelan Minor	101	69	1898	Northumberland, N. Y.	Albany, N. Y.
54504	Barge	Phibes	412	401	1900	Brooklyn, N. Y.	New York, N. Y.
54505	Canal boat	Phil Sheridan	45	45	1907	Port Edward, N. Y.	Albany, N. Y.
54522	do	Phil H. Chazy	144	144	1895	Champlain, N. Y.	New York, N. Y.
54495	do	Plorre Dionne	101	69	1839	do	Plattsburg, N. Y.
54577	Barge	Phin	81	81	1891	Sparrows Point, Md.	Baltimore, Md.
54601	do	Phioer	91	91	1894	Portsmouth, N. H.	Portland, Me.
54559	do	Phioer	376	360	1812	Bath, Me.	Perth Amboy, N. J.
54490	Scow	Phioer	151	151	1881	Newark, Conn.	New York, N. Y.
54599	Barge	PHI	145	138	1881	Brooklyn, N. Y.	do
54524	Scow	PHILBOUGH	282	240	1891	Baltimore, Md.	Baltimore, Md.
54511	Canal boat	PHISTON	107	103	1892	Whitehall, N. Y.	Plattsburg, N. Y.
54590	House boat	Pleasure	32	37	1893	Alexandria Bay, N. Y.	Cape Vincent, N. Y.
54552	Barge	Pleasure	169	169	1897	Spottsville, Ky.	Evansville, Ind.
54594	do	Pocumuck	395	395	1900	Eddyville, N. Y.	do
54525	do	POLYSEDA	1,562	1,562	1897	Cleveland, Ohio	Cleveland, Ohio
54539	Scow	Porpoise	5	5	1897	Blaine, Wash.	Port Townsend, Wash.
54512	Barge	Porlage	159	120	1898	West Superior, Wis.	Marquette, Mich.
54514	do	Portland	154	140	1866	Brooklyn, N. Y.	New York, N. Y.
54508	Scow	Port Chester	107	108	1892	do	do
54511	Barge	Port Huron	151	151	1891	Port Huron, Mich.	Marquette, Mich.
54519	do	Port Royal	298	298	1885	South Rondout, N. Y.	New York, N. Y.
54507	do	Portsmouth	105	100	1892	Portsmouth, Va.	Norfolk, Va.
54499	do	Potomac	212	201	1860	Brooklyn, N. Y.	New York, N. Y.
54510	do	Pottelown	158	158	1892	Elizabethport, N. J.	do
54517	do	Potts Hill	217	217	1891	Port Richmond, N. Y.	do
54520	do	Poughkeepsie	117	117	1908	Brooklyn, N. Y.	do
54581	Canal boat	Powellton	171	171	1892	Port Richmond, N. Y.	do
54581	Barge	Powerful	319	319	1909	Weehawken, N. J.	do
54559	do	Prague Isle	159	147	1891	Lockport, N. Y.	Erle, Pa.
54527	do	Pride	119	119	1898	Brooklyn, N. Y.	New York, N. Y.
54419	do	Prison Doctor	219	203	1873	Wilmington, Del.	New London, Conn.
54484	do	Prisoners	92	92	1867	Port Elgin, New Brunswick	New York, N. Y.

Formerly canal boat R. R. R. No. 1

Formerly British brig John Boyd.

Lost, July 29, 1900

UNRIGGED MERCHANT VESSELS OF THE UNITED STATES—Continued.

Official No.	Class	Name of vessel	Gross tonnage	Net tonnage	When built	Where built	Home port (where permanent document issued)
5151	Barge	Princeton	58	38	1899	Leclaire, Iowa	Rock Island, Ill.
5152	do	Privater	162	162	1886	Landingville, Pa.	New York, N. Y.
5153	do	Protrivka, Portia	99	99	1898	Sault Ste. Marie, Mich.	Buffalo, N. Y.
5155	Scow	Puget No. 1	57	57	1898	Seattle, Wash.	Seattle, Wash.
5154	do	Puget No. 2	57	57	1898	do	do
5154	do	Puget No. 3	57	57	1898	do	do
5155	do	Puget No. 4	57	57	1899	do	do
5191	Barge	Parthen	25	20	1817	New York, N. Y.	New York, N. Y.
5197	Canal boat	Parity	27	27	1887	Whitehall, N. Y.	Plattsburg, N. Y.
5199	Barge	Parity	16	16	1897	Galland, Iowa	Hurlington, Iowa
5198	do	Pythias	97	6	1886	Brooklyn, N. Y.	New York, N. Y.
Q.							
5520	Barge	Quantico	164	156	1887	Rhizoph, N. J.	New York, N. Y.
5518	Canal boat	Quebec	98	91	1885	Westhaven, Vt.	Plattsburg, N. Y.
5524	Scow	Queen	12	12	1897	Blaine, Wash.	Port Townsend, Wash.
5504	Barge	Queen City	95	95	1898	Antiquity, Ohio	Wheeling, W. Va.
5527	Scow	Queen City No. 1	22	22	1899	Seattle, Wash.	Seattle, Wash.
5528	do	Queen City No. 2	46	46	1899	do	do
5529	do	Queen City No. 3	45	45	1899	do	do
5530	do	Queen City No. 4	74	74	1899	do	do
5531	do	Queen City No. 5	74	74	1899	do	do
5532	do	Queen City No. 6	74	74	1899	do	do
5533	do	Queen City No. 7	71	71	1899	do	do
5557	Barge	Queens County	278	269	1879	New York, N. Y.	New York, N. Y.
R.							
2199	Barge	R. A. Forsyth	84	78	1886	Newburgh, N. Y.	Bridgeport, Conn.
110710	Canal boat	R. E. Coon	97	92	1886	Champlain, N. Y.	Plattsburg, N. Y.
53812	do	R. E. Sullivan	125	117	1891	Whitehall, N. Y.	do
53874	do	R. H. Newland	102	97	1889	Northumberland, N. Y.	do
53876	Barge	R. H. Williams Jr.	85	78	1889	Perth Amboy, N. J.	New York, N. Y.
53818	do	R. J. Garrett	176	178	1888	Landingville, Pa.	do
53820	Scow	R. J. Wilson	272	272	1883	Rondout, N. Y.	do
53827	Barge	R. K. Owens	112	109	1887	Port Richmond, N. Y.	do
53840	Canal boat	R. M. Witherbee	112	109	1887	Whitehall, N. Y.	Plattsburg, N. Y.
53822	Barge	R. R. Cook	254	254	1861	South Rondout, N. Y.	New York, N. Y.
53873	do	R. S. Haight	652	652	1870	New York, N. Y.	do
53861	do	R. G. Co. No. 1	168	150	1890	Rennelunk, Mo.	Gloucester, Mass.
53816	Scow	R. H. Co. No. 1	10	10	1889	Walescott Bay, Wash.	Port Townsend, Wash.
53874	Canal boat	R. and H. Newland	100	100	1888	Schuylerville, N. Y.	Albany, N. Y.
53852	Barge	Railway	158	151	1881	Brooklyn, N. Y.	New York, N. Y.
53856	do	Rambler	194	194	1881	Buffalo, N. Y.	Buffalo, N. Y.
53855	Canal boat	Rambler	197	197	1880	Watersville, N. Y.	Albany, N. Y.
53816	Barge	Randolph	96	96	1891	Baltimore, Md.	Baltimore, Md.
53858	Canal boat	Ransom Qua	91	91	1878	Port Edward, N. J.	Plattsburg, N. Y.
53849	Scow	Raritan	210	209	1889	Perth Amboy, N. J.	Perth Amboy, N. J.
53884	Barge	Ravens	115	115	1889	Brooklyn, N. Y.	New York, N. Y.
53877	do	Ray	83	83	1883	New London, Conn.	New London, Conn.
53877	do	Raymond	21	21	1891	Mallison, Ind.	Evansville, Ind.
53897	do	Read	214	214	1892	Lake Charles, La.	Galveston, Tex.
53818	Canal boat	Reading	194	194	1882	Whitehall, N. Y.	Plattsburg, N. Y.
53831	Barge	Red Cross	80	86	1891	Lexingtonville, Ind.	Monticello, Tenn.
53817	do	Red Star	29	29	1893	Rondout, N. Y.	New York, N. Y.
110490	do	Red Wing	781	798	1873	Tonawanda, N. Y.	do
53890	do	Refrigerator	28	299	1891	Noank, Conn.	do
51910	do	Refrigerator	817	827	1899	Chester, Pa.	Mobile, Ala.
53875	Scow	Reld	7	7	1890	Anacortes, Wash.	Port Townsend, Wash.
53876	Barge	Reliance	340	323	1890	Brooklyn, N. Y.	New York, N. Y.
53857	do	Reliance	81	81	1897	Poungroft, N. J.	do
53872	do	Reliance	297	297	1891	Fikton, Md.	Baltimore, Md.
53858	do	Relief	159	161	1891	Detroit, Mich.	Buffalo, N. Y.
53854	do	Remo	416	418	1890	Brooklyn, N. Y.	New York, N. Y.
53885	Scow	Remo	10	10	1891	Ballard, Wash.	Ketchikan, Alaska
53879	do	Report	161	161	1891	Brooklyn, N. Y.	New York, N. Y.
53811	do	Republic	181	172	1894	Perth Amboy, N. J.	Perth Amboy, N. J.
110457	Barge	Republic	95	95	1880	Nyack, N. Y.	New York, N. Y.
53810	do	Reverie	65	61	1893	Alexandria Bay, N. Y.	Ogdensburg, N. Y.
53862	Canal boat	Rhodebeck	299	103	1890	Fikton, Md.	New York, N. Y.
53890	Barge	Rhode Island	259	259	1878	Newburgh, N. Y.	New York, N. Y.
53845	do	Richard Jackson	219	219	1889	Wilmington, Del.	Philadelphia, Pa.
53898	Canal boat	Richard McNall, Jr.	100	95	1876	Whitehall, N. Y.	New York, N. Y.
53856	do	Richard Retalick	64	60	1881	West Troy, N. Y.	Plattsburg, N. Y.
21840	Barge	Richard Hill	275	918	1859	Portsmouth, N. H.	do
21810	do	Richard Vaux	270	270	1885	Brandywine, Del.	San Francisco, Cal.
53873	Canal boat	Richard P. White	98	93	1881	Greenport, N. Y.	New York, N. Y.
53858	do	Richard B. White	114	113	1880	Tonawanda, N. Y.	Plattsburg, N. Y.
53836	do	Richard T. Coleman	19	14	1878	Port Edward, N. Y.	Albany, N. Y.

UNREGISTRED MERCHANT VESSELS OF THE UNITED STATES—Continued.

Official No.	Class	Name of vessel	Gross tonnage	Net tonnage	When built	Where built	Home port (where printed in document last year)
50005	Barge	Richman	58	58	1899	Fountain City, Wis.	Dubuque, Iowa
50078	do	Rio	137	115	1900	South Amboy, N. Y.	New York, N. Y.
50057	do	Rising Star	218	218	1901	South Rondout, N. Y.	Do
50002	do	Rita F.	115	129	1891	Brooklyn, N. Y.	Do
50570	do	Riverdale	105	105	1887	do	Do
50083	Scow	Riverdale No. 1	105	105	1900	Seattle, Wash.	Seattle, Wash.
50681	do	Riverdale No. 2	105	107	1900	do	Do
50508	Frigate	Riverdale	152	102	1890	Baltimore, Md.	Baltimore, Md.
50020	Scow	Roly	115	115	1890	Port Richmond, N. Y.	New York, N. Y.
50051	Barge	Robbins	118	119	1899	South Amboy, N. J.	Do
50557	do	Robert	59	98	1893	Myrtle River, Conn.	Hartford, Conn.
50550	do	Robert	67	97	1895	Brooklyn, N. Y.	New York, N. Y.
50010	do	Robert	101	101	1891	Champlain, N. Y.	Do
50080	do	Robert	50	50	1901	Pennacola, Fla.	Pennacola, Fla.
11137	do	Robert Donaldson	389	378	1901	Pocomoke City, Md.	Camden, N. J.
21080	do	Robert Palmer	217	200	1897	Groton, Conn.	New London, Conn.
50508	Canal boat	Robert Wiley	100	95	1873	Champlain, N. Y.	Plattsburg, N. Y.
50555	do	Robert A. Maxwell	100	101	1882	Whitehall, N. Y.	Albany, N. Y.
5007	do	Robert C. Newcomb	50	51	1887	do	Plattsburg, N. Y.
50051	do	Robert F. Grant	103	97	1895	Champlain, N. Y.	Do
21087	Barge	Robert F. Sage	50	48	1887	Brooklyn, N. Y.	New York, N. Y.
50021	do	Robert H. Doherty	372	372	1895	Jersey City, N. J.	Do
50510	Canal boat	Robert J. Dwyer	117	111	1881	Whitehall, N. Y.	Do
50072	Barge	Robt. M. Kling	215	235	1899	Brooklyn, N. Y.	Do
50011	Canal boat	Robert R. Christian	110	99	1898	Perth Amboy, N. J.	Perth Amboy, N. J.
50513	do	Robert S. Colman	92	92	1870	Dumham Basin, N. Y.	Plattsburg, N. Y.
50001	do	Robert T. Blahm	95	92	1870	Northumberland, N. Y.	Albany, N. Y.
50572	do	Robert and Mary	105	99	1887	Whitehall, N. Y.	Plattsburg, N. Y.
50580	Barge	Robt. J. Dwyer	51	51	1901	Pennacola, Fla.	New York, N. Y.
50013	Scow	Roche Harbor A.	93	33	1896	Seattle, Wash.	Port Townsend, Wash.
50034	do	Roche Harbor B.	93	93	1899	Roche Harbor, Wash.	Do
50035	do	Roche Harbor C.	85	85	1897	Seattle, Wash.	Do
50036	do	Roche Harbor D.	77	77	1899	Tacoma, Wash.	Do
50037	Scow	Roche Harbor E.	108	108	1897	Seattle, Wash.	Do
5000	Barge	Rock	50	50	1900	South Rondout, N. Y.	New York, N. Y.
50589	Canal boat	Rock	100	100	1882	Schuylkill Haven, Pa.	Philadelphia, Pa.
50553	Barge	Rock Island	52	52	1829	Rock Island, Ill.	Rock Island, Ill.
50237	do	Rockland	58	568	1851	Brooklyn, N. Y.	New York, N. Y.
50003	do	Rockwood	152	102	1900	Baltimore, Md.	Baltimore, Md.
50550	Scow	Rodgers No. 1	91	61	1900	Anacortes, Wash.	Port Townsend, Wash.
50504	Barge	Rodney B. Osterhout	95	90	1907	Rondout, N. Y.	Albany, N. Y.
50012	do	Roland F. Brown	10	210	1908	Kingston, N. Y.	New York, N. Y.
50505	do	Rome	117	130	1890	South Rondout, N. Y.	Do
50601	do	Romney	152	102	1900	Baltimore, Md.	Baltimore, Md.
50014	Canal boat	Romey	107	102	1892	Whitehall, N. Y.	Plattsburg, N. Y.
50005	Scow	Rossvyrt	22	22	1900	Anacortes, Wash.	Port Townsend, Wash.
50058	Barge	Rory O. Moore	182	182	1897	Bullalo, N. Y.	Bullalo, N. Y.
50015	do	Rosa	60	60	1895	Fountain City, Wis.	La Crosse, Wis.
50071	do	Rosa	134	187	1900	Wilmington, Del.	Philadelphia, Pa.
50005	do	Rosa	81	77	1881	Brooklyn, N. Y.	New York, N. Y.
50001	do	Rosa	34	34	1895	Peoria, Ill.	Peoria, Ill.
50050	do	Rosedale	152	102	1900	Baltimore, Md.	Baltimore, Md.
50011	do	Rosedale No. 0	120	120	1899	Evansville, Ind.	Evansville, Ind.
15011	do	Rose Hazan	51	51	1891	Philadelphia, Pa.	Philadelphia, Pa.
50501	Canal boat	Rose Hanley	104	99	1888	Moses Kill, N. Y.	New York, N. Y.
50551	do	Roxy Athas	100	95	1882	Champlain, N. Y.	Plattsburg, N. Y.
50000	Scow	Rough Rider	104	92	1898	Bullalo, N. Y.	Ogdensburg, N. Y.
50055	do	Rough Rider	217	217	1900	Perth Amboy, N. Y.	New York, N. Y.
50551	Barge	Rover No. 1	210	210	1873	Plattsburg, Pa.	St. Louis, Mo.
50522	do	Rover No. 2	215	215	1873	do	Do
50500	do	Rover No. 3	158	158	1884	Jeffersonville, Ind.	Do
50501	do	Rover No. 4	150	150	1884	do	Do
50000	do	Roxbury	152	102	1900	Baltimore, Md.	Baltimore, Md.
50081	do	Roxbury	141	121	1901	Port Richmond, N. Y.	Do
50500	do	Roxy	55	65	1880	Rondout, N. Y.	New York, N. Y.
50020	Scow	Roy Horton	38	38	1889	Bullalo, N. Y.	Bullalo, N. Y.
50025	Barge	Royal Blue	505	505	1897	South Rondout, N. Y.	New York, N. Y.
50070	Canal boat	Royal F. Mack	118	109	1880	Utica, N. Y.	Plattsburg, N. Y.
50082	Barge	Rudolph	12	12	1900	St. Paul, Minn.	Rock Island, Ill.
50517	Canal boat	Rufus B. Davis	99	84	1881	Whitehall, N. Y.	New York, N. Y.
50574	Barge	Russell	154	154	1882	Brooklyn, N. Y.	Do
50000	do	Ruby	80	80	1878	Daytonport, Iowa	Rock Island, Ill.
50045	do	Ruby	47	47	1899	Dardanelle, Ark.	Memphis, Tenn.
50047	Scow	Ruby	18	18	1880	Anacortes, Wash.	Port Townsend, Wash.
50500	Barge	Ruby No. 2	80	80	1895	Eastwood, Ky.	Evansville, Ind.
50028	do	Rupert	210	212	1877	Norman, Conn.	Philadelphia, Pa.

Continued on British at Cox Bally
in Bulletin

UNITED STATES MERCHANT VESSELS OF THE UNITED STATES - Continued.

Official No.	Class	Name of vessel	Gross Tonnage	Net Tonnage	Year built	Where built	Home port (where permanent destination listed)
5098	Barge	F. S. No. 1	260	206	1898	Brooklyn, N. Y.	New York, N. Y.
5099	do	O. C. No. 10	192	181	1899	Port Richmond, N. Y.	do
5099	do	O. C. No. 11	199	181	1899	do	do
5100	do	O. C. No. 12	192	181	1899	do	do
5101	do	O. C. No. 13	192	181	1899	do	do
5102	do	O. C. No. 14	192	181	1899	do	do
5103	do	O. C. No. 15	192	181	1899	do	do
5104	do	O. C. No. 16	192	181	1899	do	do
5105	do	O. C. No. 17	192	181	1899	do	do
5106	do	O. C. No. 18	192	181	1899	do	do
5107	do	O. C. No. 19	192	181	1899	do	do
5108	do	O. C. No. 20	192	181	1899	do	do
5109	do	O. C. No. 21	192	181	1899	do	do
5110	do	O. C. No. 22	192	181	1899	do	do
5111	do	O. C. No. 23	192	181	1899	do	do
5112	do	O. C. No. 24	192	181	1899	do	do
5113	do	O. C. No. 25	192	181	1899	do	do
5114	do	O. C. No. 26	192	181	1899	do	do
5115	do	O. C. No. 27	192	181	1899	do	do
5116	do	O. C. No. 28	192	181	1899	do	do
5117	do	O. C. No. 29	192	181	1899	do	do
5118	do	O. C. No. 30	192	181	1899	do	do
5119	do	O. C. No. 31	192	181	1899	do	do
5120	do	O. C. No. 32	192	181	1899	do	do
5121	do	O. C. No. 33	192	181	1899	do	do
5122	do	O. C. No. 34	192	181	1899	do	do
5123	do	O. C. No. 35	192	181	1899	do	do
5124	do	O. C. No. 36	192	181	1899	do	do
5125	do	O. C. No. 37	192	181	1899	do	do
5126	do	O. C. No. 38	192	181	1899	do	do
5127	do	O. C. No. 39	192	181	1899	do	do
5128	do	O. C. No. 40	192	181	1899	do	do
5129	do	O. C. No. 41	192	181	1899	do	do
5130	do	O. C. No. 42	192	181	1899	do	do
5131	do	O. C. No. 43	192	181	1899	do	do
5132	do	O. C. No. 44	192	181	1899	do	do
5133	do	O. C. No. 45	192	181	1899	do	do
5134	do	O. C. No. 46	192	181	1899	do	do
5135	do	O. C. No. 47	192	181	1899	do	do
5136	do	O. C. No. 48	192	181	1899	do	do
5137	do	O. C. No. 49	192	181	1899	do	do
5138	do	O. C. No. 50	192	181	1899	do	do
5139	do	O. C. No. 51	192	181	1899	do	do
5140	do	O. C. No. 52	192	181	1899	do	do
5141	do	O. C. No. 53	192	181	1899	do	do
5142	do	O. C. No. 54	192	181	1899	do	do
5143	do	O. C. No. 55	192	181	1899	do	do
5144	do	O. C. No. 56	192	181	1899	do	do
5145	do	O. C. No. 57	192	181	1899	do	do
5146	do	O. C. No. 58	192	181	1899	do	do
5147	do	O. C. No. 59	192	181	1899	do	do
5148	do	O. C. No. 60	192	181	1899	do	do
5149	do	O. C. No. 61	192	181	1899	do	do
5150	do	O. C. No. 62	192	181	1899	do	do
5151	do	O. C. No. 63	192	181	1899	do	do
5152	do	O. C. No. 64	192	181	1899	do	do
5153	do	O. C. No. 65	192	181	1899	do	do
5154	do	O. C. No. 66	192	181	1899	do	do
5155	do	O. C. No. 67	192	181	1899	do	do
5156	do	O. C. No. 68	192	181	1899	do	do
5157	do	O. C. No. 69	192	181	1899	do	do
5158	do	O. C. No. 70	192	181	1899	do	do
5159	do	O. C. No. 71	192	181	1899	do	do
5160	do	O. C. No. 72	192	181	1899	do	do
5161	do	O. C. No. 73	192	181	1899	do	do
5162	do	O. C. No. 74	192	181	1899	do	do
5163	do	O. C. No. 75	192	181	1899	do	do
5164	do	O. C. No. 76	192	181	1899	do	do
5165	do	O. C. No. 77	192	181	1899	do	do
5166	do	O. C. No. 78	192	181	1899	do	do
5167	do	O. C. No. 79	192	181	1899	do	do
5168	do	O. C. No. 80	192	181	1899	do	do
5169	do	O. C. No. 81	192	181	1899	do	do
5170	do	O. C. No. 82	192	181	1899	do	do
5171	do	O. C. No. 83	192	181	1899	do	do
5172	do	O. C. No. 84	192	181	1899	do	do
5173	do	O. C. No. 85	192	181	1899	do	do
5174	do	O. C. No. 86	192	181	1899	do	do
5175	do	O. C. No. 87	192	181	1899	do	do
5176	do	O. C. No. 88	192	181	1899	do	do
5177	do	O. C. No. 89	192	181	1899	do	do
5178	do	O. C. No. 90	192	181	1899	do	do
5179	do	O. C. No. 91	192	181	1899	do	do
5180	do	O. C. No. 92	192	181	1899	do	do
5181	do	O. C. No. 93	192	181	1899	do	do
5182	do	O. C. No. 94	192	181	1899	do	do
5183	do	O. C. No. 95	192	181	1899	do	do
5184	do	O. C. No. 96	192	181	1899	do	do
5185	do	O. C. No. 97	192	181	1899	do	do
5186	do	O. C. No. 98	192	181	1899	do	do

* Formerly barge M. V. T. Co. No. 1
 * Formerly barge A. J. Gaudin
 * Formerly barge C. P. Orthwein
 * Formerly barge John Jackson
 * Formerly barge Illinois
 * Formerly barge Indiana
 * Formerly barge Kansas
 * Formerly barge Minnesota

UNRIGGED MERCHANT VESSELS OF THE UNITED STATES—Continued.

Official No.	Class	Name of vessel	Gross tonnage	Net tonnage	Wb ² height	Where built	Home port (where permanent license issued)
67165	Barge	St. I. and M. V. T. Co. No. 60	1,141	1,141	1880	New Albany, Ind.	St. Louis, Mo.
44270	do	St. I. and M. V. T. Co. No. 109	1,274	1,274	1881	Metropolis, Ill.	Do
57916	do	St. I. and M. V. T. Co. No. 101	869	837	1830	Jacksonville, Ind.	Do
67917	do	St. I. and M. V. T. Co. No. 102	869	837	1890	do	Do
57914	do	St. I. and M. V. T. Co. No. 103	835	812	1890	Madison, Ind.	Do
67916	do	St. I. and M. V. T. Co. No. 104	835	812	1909	do	Do
57920	do	St. I. and M. V. T. Co. No. 109	1,012	1,012	1890	Cincinnati, Ohio	Do
67984	do	St. Michael No. 2	78	228	1899	St. Michael, Alaska	St. Michael, Alaska
67985	do	St. Michael No. 3	78	228	1907	do	Do
67986	do	St. Michael No. 4	179	171	1898	do	Do
67998	do	St. Michael No. 5	150	150	1904	do	Do
68051	do	St. Michael No. 6	240	240	1894	do	Do
68091	do	St. Michael No. 7	240	240	1899	do	Do
68053	do	St. Michael No. 8	200	200	1898	Unalakleet, Alaska	Do
68054	do	St. Michael No. 10	210	210	1898	St. Michael, Alaska	Do
68067	do	Salbo	14	14	1898	Ashbyburg, Ky.	Evansville, Ind.
68019	Scow	Salmon	8	8	1897	Blaine, Wash.	Port Townsend, Wash.
57978	do	Sam	21	21	1899	Anacortes, Wash.	Do
67985	Canal boat	Samuel	69	69	1872	Rondout, N. Y.	Albany, N. Y.
67920	Scow	Sampson	141	141	1885	Perth Amboy, N. J.	Perth Amboy, N. J.
67960	do	Sampson	7	7	1890	Anacortes, Wash.	Port Townsend, Wash.
67958	Barge	Sampson	27	27	1890	Wachawken, N. J.	New York, N. Y.
58090	do	Samuel T.	12	12	1896	Andalusia, Ill.	Rock Island, Ill.
67859	do	Saouel Brown	69	69	1880	Washington, N. C.	New York, N. Y.
23981	do	Saouel Carleton	144	140	1871	Goshen, N. J.	New London, Conn.
67890	Canal boat	Saouel Lamb	102	97	1885	Port Ann, N. Y.	Plattsburg, N. Y.
67877	do	Saouel Marquand jr	101	90	1882	Champlain, N. Y.	Do
77956	Barge	Saouel March	99	91	1876	New York, N. Y.	New York, N. Y.
67909	do	Saouel Walker	129	114	1881	Portland, Conn.	Do
67439	do	Saouel A. Nolan	190	180	1890	New Baltimore, N. Y.	Newark, N. J.
67901	do	Saouel B. Baker, Jr	162	153	1881	Portland, Conn.	New York, N. Y.
67895	do	Saouel J. Clark	141	140	1880	South Brooklyn, N. Y.	Do
67774	Canal boat	Saouel J. Eiblen	92	87	1876	Northampton, N. Y.	Albany, N. Y.
23419	Barge	Saouel P. Godwin	12	12	1875	Northampton, Pa.	Bridgport, Conn.
67739	do	Saouel W. Johnson	200	21	1874	Newburgh, N. Y.	New York, N. Y.
67951	Barge	San Francisco	132	93	1897	Baltimore, Md.	Baltimore, Md.
67971	do	Santa	68	68	1898	Newport, R. I.	Newport, R. I.
67953	do	Santa Maria	138	108	1892	Sleightsburg, N. Y.	New York, N. Y.
22818	do	Santa	69	59	1899	Brooklyn, N. Y.	Do
68008	do	Santa Rosa	100	100	1898	Pensacola, Fla.	Do
17528	do	Sarah	81	72	1891	Millford, Del.	Do
67952	Scow	Sarah	168	168	1890	Brooklyn, N. Y.	Do
67981	do	Sarah	10	10	1890	Anacortes, Wash.	Port Townsend, Wash.
68013	Barge	Sarah	15	15	1898	Mount Carmel, Ill.	Evansville, Ind.
67752	Canal boat	Sarah Elma	93	91	1874	Schenectady, N. Y.	Albany, N. Y.
67510	Barge	Sarah Smith	100	204	1870	Brooklyn, R. I.	Do
67729	Canal boat	Sarah A. Nimrod	147	147	1874	Unionville, Pa.	New York, N. Y.
67808	do	Sarah C. Johnson	107	100	1898	Fort Edward, N. Y.	Plattsburg, N. Y.
67946	do	Sarah E. Foster	107	107	1895	Elkton, Md.	New York, N. Y.
68092	Barge	Saratoga	77	77	1898	Wachawken, N. J.	Do
67884	do	Saratoga	81	81	1895	Brooklyn, N. Y.	Do
67891	do	Saratoga	52	52	1897	Whona, Minn.	St. Paul, Minn.
23314	do	Sarita	69	63	1890	Port Huron, Mich.	Port Huron, Mich.
57944	do	Sarita	68	68	1890	Elkton, Md.	Philadelphia, Pa.
67999	do	Sarita	50	50	1898	Newburyport, Mass.	Newburyport, Mass.
68097	do	Sarita	51	51	1898	Colar Keys, Fla.	Colar Keys, Fla.
68099	do	Sarita	51	51	1898	Wachawken, N. J.	New York, N. Y.
67977	Scow	Schuyler	6	6	1890	Port Angeles, Wash.	Port Angeles, Wash.
67983	Barge	Schuyler O'Hara	191	182	1896	New Baltimore, N. Y.	Albany, N. Y.
68040	do	Scott Brothers	149	149	1898	Lockport, N. Y.	New York, N. Y.
67999	do	Seranton	58	55	1890	Rosauk, Conn.	Do
67995	Scow	Sea	14	13	1888	Fairhaven, Wash.	Port Townsend, Wash.
67950	Barge	Sea	80	80	1898	Dutch Harbor, Alaska	St. Michael, Alaska
110951	do	Seattle No. 1	119	119	1897	St. Michael, Alaska	Do
67992	do	Seattle No. 4	100	100	1898	Dutch Harbor, Alaska	Do
67990	Canal boat	Senator Rice	157	150	1898	Watersville, N. Y.	New York, N. Y.
67425	do	Senator Smith	117	111	1890	Thendara, N. Y.	Plattsburg, N. Y.
67872	Barge	Seplumber	150	151	1892	Madison, Conn.	New York, N. Y.
67880	do	Seth Low	180	181	1894	Brooklyn, N. Y.	Do
67906	do	Seventy six	278	278	1878	Rocky Hill, Conn.	Hartford, Conn.
68091	do	Shanawak	91	91	1890	West New Brighton, N. Y.	New Haven, Conn.
67942	Canal boat	Shapleigh	74	70	1878	Glens Falls, N. Y.	Albany, N. Y.
68056	Barge	Sharon	44	44	1898	Brooklyn, N. Y.	New York, N. Y.
67911	do	Shawmut	50	50	1899	Buffalo, N. Y.	Buffalo, N. Y.
68019	Scow	Shorwood	120	120	1897	Newburgh, N. Y.	New York, N. Y.
68001	Barge	Sherwood	108	108	1890	Northport, Md.	Port Amboy, N. J.

1 Formerly barge Nebraska
2 Formerly barge Iowa

3 Formerly } East & Daylight
4 } U. S. S. Daylight

5 Formerly barge Mary Ann Oiler

6 Rebuilt, 1872

UNREGGED MERCHANT VESSELS OF THE UNITED STATES—Continued.

Official No.	Class	Name of vessel	Gross tonnage	Net tonnage	When built	Where built	Home port (where permanent document issued).
2137	Barge	Shirley	1,049	990	1850	Mt. Airy, Mass.	Port Townsend, Wash.
57698	Canal boat	Shooby	61	64	1870	Port Miller, N. Y.	Albany, N. Y.
57897	do	Shovall Brothers	105	99	1884	Whitehall, N. Y.	Plattsburg, N. Y.
22544	Barge	Slak	118	112	1855	East Machias, Me.	New York, N. Y.
22716	do	Silas C. Evans	174	165	1860	Port Jefferson, N. Y.	Do.
57691	Canal boat	Silent Friend	68	68	1861	Rondout, N. Y.	Albany, N. Y.
67099	Barge	Silver Moon	74	74	1896	Grayville, Ill.	Memphis, Tenn.
67070	Scow	Silver Slide	0	6	1896	Port Angeles, Wash.	Port Angeles, Wash.
68070	Barge	Silver Star	23	23	1898	Henderson, Ky.	Evansville, Ind.
58003	do	Silver Wave	60	60	1898	Spottsville, Ky.	Do.
58011	do	Simon Mens	7	7	1898	Evansville, Ind.	Do.
58084	Canal boat	Simon F. O. Hellerahn	141	141	1891	Tonawanda, N. Y.	New York, N. Y.
68055	Barge	Sirlua	367	367	1890	Elkton, Md.	Philadelphia, Pa.
63255	do	SIR JOSIEH WHITWORTH	1,192	1,132	1889	Duluth, Minn.	Duluth, Minn.
68065	do	Sisalstrom	7	7	1890	Cincinnati, Ohio	Evansville, Ind.
67006	Canal boat	Six Brothers	101	90	1898	Fort Ann, N. Y.	Plattsburg, N. Y.
67837	Barge	Skip	84	84	1880	Brooklyn, N. Y.	New York, N. Y.
58105	Scow	Skip	18	18	1901	Ballard, Wash.	Ketchikan, Alaska.
57030	Barge	Skudenesnes	368	378	1876	Skudenesnes, Norway	Charleston, S. C.
58066	Scow	Smelte	170	167	1900	Perth Amboy, N. J.	New York, N. Y.
57925	Canal boat	Smith M. Wood	105	109	1891	Champlain, N. Y.	Plattsburg, N. Y.
57882	Barge	Sulpis	230	227	1884	New London, Conn.	New London, Conn.
67976	Scow	Sockeye	0	6	1896	Port Angeles, Wash.	Port Angeles, Wash.
57008	Barge	Soldiers Home	21	21	1896	Letart, Ohio	Wheeling, W. Va.
67045	do	Solon	273	271	1892	Port Richmond, N. Y.	New York, N. Y.
68057	do	Somersot	410	410	1899	Brooklyn, N. Y.	Do.
67850	Canal boat	Sophia Amlaw	95	90	1881	Whitehall, N. Y.	Plattsburg, N. Y.
20833	Barge	Sophia Godfrey	191	191	1899	Dorchester, N. J.	New York, N. Y.
67943	do	South	77	77	1891	Brooklyn, N. Y.	Do.
67878	Barge	South America	37	31	1885	Havre de Grace, Md.	New London, Conn.
68259	do	Southern Trader	25	25	1899	Brandenburg, Ky.	Evansville, Ind.
11569	do	Sparkle	131	128	1872	Hamburg, Pa.	Perth Amboy, N. J.
57047	Canal boat	Sparrow	171	171	1888	Landingville, Pa.	New York, N. Y.
68024	Barge	Sphinx	28	20	1839	Evansville, Ind.	Evansville, Ind.
58090	do	Sput.	58	197	1890	New Brunswick, N. J.	Perth Amboy, N. J.
67070	Scow	Spray	12	12	1898	Falihaven, Wash.	Port Townsend, Wash.
67022	Barge	Slag	140	131	1890	Brooklyn, N. Y.	New York, N. Y.
67933	Scow	Stamford	160	95	1891	New York, N. Y.	Do.
68018	Barge	Stanley	12	12	1899	Stillwater, Minn.	St. Paul, Minn.
68002	do	Stanwick	431	401	1900	Camden, N. J.	New York, N. Y.
67895	do	Star	89	84	1885	Baltimore, Md.	Do.
67835	do	Star	283	278	1891	Hoboken, N. J.	Do.
67001	Scow	Star No. 1	19	19	1897	Point Roberts, Wash.	Port Townsend, Wash.
67962	do	Star No. 2	19	19	1897	do	do
67963	do	Star No. 3	14	14	1897	do	do
67964	do	Star No. 4	8	8	1897	do	do
67965	do	Star No. 5	7	7	1897	do	do
68016	do	Star No. 6	24	24	1899	New Whatcom, Wash.	Do.
68019	do	Star No. 7	24	24	1899	do	do
68017	do	Star No. 8	24	24	1899	Anacortes, Wash.	Do.
68027	do	Star No. 9	24	24	1899	New Whatcom, Wash.	Do.
68020	do	Star No. 10	24	24	1899	do	do
68021	do	Star No. 11	21	21	1899	do	do
68022	do	Star No. 12	24	24	1899	do	do
68023	do	Star No. 13	24	24	1899	do	do
68025	do	Star No. 14	24	24	1899	do	do
68036	do	Star No. 15	59	59	1899	do	do
68036	do	Star No. 16	24	24	1899	do	do
68038	do	Star No. 17	24	24	1899	do	do
68020	do	Star No. 18	24	24	1899	do	do
68030	do	Star No. 19	24	24	1899	do	do
68031	do	Star No. 20	24	24	1899	do	do
68032	do	Star No. 21	24	24	1899	do	do
68033	do	Star No. 22	24	24	1899	do	do
68034	do	Star No. 23	24	24	1899	do	do
68035	do	Star No. 24	24	24	1899	do	do
68037	do	Star No. 25	24	24	1899	do	do
68040	do	Star No. 26	24	24	1899	do	do
68041	do	Star No. 27	24	24	1899	do	do
68042	do	Star No. 28	24	24	1899	do	do
68043	do	Star No. 29	24	24	1899	do	do
68044	do	Star No. 30	64	64	1899	do	do
68045	do	Star No. 31	24	24	1899	do	do
68049	do	Star No. 32	24	24	1899	do	do
68047	do	Star No. 33	13	13	1899	do	do
68048	do	Star No. 34	13	13	1899	do	do
68072	do	Star No. 35	24	24	1899	do	do

1 Formerly barge 102

2 Formerly Norwegian bark Skudenesnes

3 Whisk back

4 Rebuilt, 1901.

UNRIGGED MERCHANT VESSELS OF THE UNITED STATES—Continued.

Official No.	Class.	Name of vessel.	Gross tonnage.	Net tonnage.	When built.	Where built.	Home port (where permanent document issues).
58080	Scow	Star No. 36	24	24	1900	New Whatcom, Wash.	Port Townsend, Wash.
58081	do	Star No. 37	24	24	1900	do	Do.
58082	do	Star No. 38	24	24	1900	do	Do.
58083	do	Star No. 39	24	24	1900	do	Do.
58084	do	Star No. 40	24	24	1900	do	Do.
58085	do	Star No. 41	24	24	1900	do	Do.
58086	do	Star No. 42	24	24	1900	do	Do.
58087	do	Star No. 43	24	24	1900	do	Do.
58088	do	Star No. 44	24	24	1900	do	Do.
58089	do	Star No. 45	24	24	1900	do	Do.
58090	Barge	Star Trader	21	21	1898	Siatoraville, W. Va.	Wheeling, W. Va.
58091	do	Starina	308	308	1894	Brooklyn, N. Y.	New York, N. Y.
58092	do	Stute	238	238	1900	do	Do.
58093	do	Stella O'Callaghan	151	118	1899	do	Do.
58094	do	Stella O'Callaghan	272	272	1895	Port Richmond, N. Y.	Do.
58095	do	Stelton	123	117	1887	Elizabeth, N. J.	Do.
58096	do	Stephen Warren	299	284	1847	New York, N. Y.	Do.
58097	do	Sterling	413	413	1899	Brooklyn, N. Y.	Do.
58098	do	Sterling	134	134	1880	Landingsville, Pa.	Do.
58099	Scow	Stevenson No. 1	91	91	1898	Seattle, Wash.	Seattle, Wash.
58100	do	Stevenson No. 2	87	87	1898	do	Do.
58101	do	Stevenson No. 3	78	78	1898	do	Do.
58102	do	Stevenson No. 4	64	64	1898	do	Do.
58103	do	Stevenson No. 5	67	67	1898	do	Do.
58104	do	Stevenson No. 6	60	60	1899	do	Do.
58105	do	Stevenson No. 7	42	42	1898	do	Do.
58106	do	Stevenson No. 8	70	70	1899	do	Do.
58107	do	Stinson No. 1	113	113	1898	Ballard, Wash.	Do.
58108	do	Stinson No. 2	101	101	1900	do	Port Townsend, Wash.
58109	do	Stinson No. 3	80	80	1900	do	Do.
58110	do	Stinson No. 4	80	80	1900	do	Do.
58111	do	Stinson No. 5	39	39	1900	do	Do.
58112	do	Stinson No. 6	163	163	1900	do	Do.
58113	do	Stinson No. 7	162	162	1901	do	Do.
58114	do	Stinson No. 8	153	153	1901	do	Do.
58115	Barge	Stonewall J.	24	24	1900	Clarington, Ohio	Wheeling, W. Va.
58116	do	Storm King	208	197	1891	Weehawken, N. J.	New York, N. Y.
58117	do	Storia Trader	21	21	1898	Parkersburg, W. Va.	Wheeling, W. Va.
58118	do	Strathmore	108	102	1887	Brooklyn, N. Y.	New York, N. Y.
58119	do	Success	110	105	1854	Wilmington, Del.	Do.
58120	Scow	Sucker	41	41	1891	Superior, Wis.	Duluth, Minn.
58121	do	Sue	7	7	1890	Anacortes, Wash.	Port Townsend, Wash.
58122	do	Sun	153	153	1884	Brooklyn, N. Y.	New York, N. Y.
58123	Barge	Sunbeam	19	19	1894	Evansville, Ind.	Evansville, Ind.
58124	Scow	Sunflower	28	28	1897	Seattle, Wash.	Seattle, Wash.
58125	Barge	Sunnyvale	144	127	1901	Port Richmond, N. Y.	Baltimore, Md.
58126	do	Superior	94	94	1897	Detroit, Mich.	Cleveland, Ohio.
58127	do	Superior	137	137	1888	West Superior, Wis.	Marquette, Mich.
58128	Scow	Superior	31	31	1894	do	Do.
58129	Barge	Surprise	190	180	1871	New Brunswick, N. J.	Perth Amboy, N. J.
58130	do	Susquehanna	330	336	1850	New York, N. Y.	New York, N. Y.
58131	do	Susquehanna	290	276	1874	New Baltimore, N. Y.	Do.
58132	do	Swan	27	27	1890	Pittsburg, Pa.	Evansville, Ind.
58133	do	Swan No. 2	39	39	1898	Ironton, Ohio	Do.
58134	do	Swansboro	188	180	1897	Swansboro, N. C.	Baltimore, Md.
58135	Canal boat	Sylvester Mulhan	110	105	1880	Ticonderoga, N. Y.	Plattsburg, N. Y.
58136	do	Syracuse	200	193	1890	Elkton, Md.	New York, N. Y.
T.							
59483	Barge	T. S. S.	200	200	1898	Brooklyn, N. Y.	New York, N. Y.
59484	Canal boat	T. D. Wicker	116	110	1880	Ticonderoga, N. Y.	Plattsburg, N. Y.
59485	Barge	T. F. Tonic	251	245	1890	South Rondout, N. Y.	Perth Amboy, N. J.
59486	do	T. L. Nolan	113	113	1895	Delray, Mich.	Detroit, Mich.
59487	do	T. L. Roeno	151	151	1887	Champlain, N. Y.	New York, N. Y.
59488	Canal boat	T. M. Leonard	104	99	1889	do	Plattsburg, N. Y.
59489	do	T. S. Quinn	60	60	1881	Whitehall, N. Y.	Do.
59490	Barge	T. S. Root	169	159	1871	New Baltimore, N. Y.	Albany, N. Y.
59491	do	T. T. Quackenbush	126	125	1897	Brooklyn, N. Y.	New York, N. Y.
59492	Canal boat	T. W. Cottrell	92	88	1876	Northumberland, N. Y.	Plattsburg, N. Y.
59493	Scow	T. T. & B. Co. No. 1	120	120	1900	Tacoma, Wash.	Tacoma, Wash.
59494	do	T. T. & B. Co. No. 2	26	26	1900	do	Do.
59495	Barge	Tabor	1,244	1,182	1899	Bath, Mo.	Pensacola, Fla.
59496	do	Tacoma Mill Co. No. 1	140	140	1896	Tacoma, Wash.	Tacoma, Wash.
59497	do	Tacoma Mill Co. No. 2	230	230	1896	do	Do.
59498	do	Tacomy	110	123	1896	South Amboy, N. J.	New York, N. Y.

¹ Formerly at p. Arizona.² Formerly barge C. T. Snyder.

(a ship Tabor.
 b German ship Carl.
 c Norwegian ship Samhold.

UNRIGGED MERCHANT VESSELS OF THE UNITED STATES—Continued.

Official No.	Class.	Name of vessel.	Gross tonnage.	Net tonnage.	When built.	Where built.	Home port (where permanent document issued).
59543	Scow	Tag	11	11	1900	Ketchikan, Alaska	Ketchikan, Alaska.
59482	Barge	TANANA	277	249	1898	Elizabeth, N. J.	New York, N. Y.
59444	do	Tappan	221	212	1890	Weehawken, N. J.	Do.
59425	do	Tarrytown	370	358	1887	Brooklyn, N. Y.	Do.
59451	do	Taunton	318	302	1893	Noank, Conn.	Fall River, Mass.
59503	Scow	Teddy	18	18	1896	Anacortes, Wash.	Port Townsend, Wash.
59472	Canal boat	Telephone	174	174			New York, N. Y.
59578	Barge	Telephon	51	54	1900	Antiquity, Ohio	Wheeling, W. Va.
59152	Scow	Terra Cotta	208	198	1892	Perth Amboy, N. J.	Perth Amboy, N. J.
59467	do	Toutoula	253	253	1892	South Rondout, N. Y.	New York, N. Y.
59493	Barge	The Baby	250	250	1898	New York, N. Y.	Do.
59408	do	The Brooklyn	20	20	1897	Brooklyn, Ill.	Memphis, Tenn.
59530	do	The Columbia	320	302	1899	Goble, Oreg.	Astoria, Oreg.
59502	do	The Doctor	45	45	1897	Fort Smith, Ark.	Memphis, Tenn.
59508	do	The Rover	80	86	1900	Leavenworth, Ind.	Do.
59495	do	The Speedway	250	250	1898	New York, N. Y.	New York, N. Y.
55491	do	The Only Trailer	31	31	1897	Rochester, Pa.	Evansville, Ind.
59412	do	Theodore	126	126	1882	Brooklyn, N. Y.	New York, N. Y.
59455	Canal boat	Theo. G. Ward	100	93	1892	Moses Kill, N. Y.	Plattsburg, N. Y.
59419	do	Theresa Hanloy	114	108	1897	Whitehall, N. Y.	Do.
59552	Scow	Th	382	382	1900	Duluth, Minn.	Duluth, Minn.
59504	do	Thomas	15	15	1896	Anacortes, Wash.	Port Townsend, Wash.
59553	Barge	Thomas	167	167	1899	Orange, Tex.	Galveston, Tex.
59570	Canal boat	Thomas Boland	100	95	1880	Lockport, N. Y.	Plattsburg, N. Y.
59417	do	Thomas Breslin	100	101	1883	Fort Ann, N. Y.	Do.
59476	Barge	Thomas Cleary	151	151	1892	Champlain, N. Y.	New York, N. Y.
59359	Canal boat	Thomas Flood	100	95	1874	Fort Ann, N. Y.	Plattsburg, N. Y.
59357	do	Thomas Hlehrlst	97	97	1874	Fort Miller, N. Y.	Do.
59485	Barge	Thomas Hillson	210	210	1897	Rondout, N. Y.	New York, N. Y.
59409	Canal boat	Thomas Howard	102	97	1881	Whitehall, N. Y.	Plattsburg, N. Y.
59571	do	Thomas Mason	102	97	1887	Buffalo, N. Y.	Do.
59573	Barge	Thomas McAndrew	295	295	1900	Rondout, N. Y.	New York, N. Y.
59407	Canal boat	Thos. Matthews	135	135	1880	Rochester, N. Y.	Do.
59469	Barge	Thomas Monk	201	201	1894	Port Richmond, N. Y.	Do.
59370	Canal boat	Thomas Murphy	92	92	1874	Port Edward, N. Y.	Albany, N. Y.
59478	Barge	Thomas McNally	385	365	1893	Elkton, Md.	Baltimore, Md.
59534	Scow	Thomas Norton	262	262	1898	West New Brighton, N. Y.	New York, N. Y.
24248	Barge	Thomas Potter	111	100	1852	New Haven, Conn.	Do.
59474	Canal boat	Thomas Tyron	111	111	1880	Fort Ann, N. Y.	Do.
59433	do	Thomas Wallace	90	94	1884	Moses Kill, N. Y.	Albany, N. Y.
59344	do	Thomas Willcox	112	107	1873	Whitehall, N. Y.	Plattsburg, N. Y.
59424	do	Thomas A. Lillo	102	97	1880	do	Albany, N. Y.
59537	Barge	Thomas A. Q. Igley	354	341	1890	Kingston, N. Y.	New York, N. Y.
59427	do	Thomas F. Farrell	201	191	1887	Perth Amboy, N. J.	Do.
59423	do	Thomas H. Bowers	136	130	1882	Jersey City, N. J.	Do.
59442	do	Thomas J. Naulty	334	320	1890	Wilmington, Del.	Philadelphia, Pa.
59479	do	Thomas M. Parsons	196	174	1897	Long Island City, N. Y.	New York, N. Y.
59450	Canal boat	Thomas P. Sloyan	97	92	1880	Whitehall, N. Y.	Plattsburg, N. Y.
59477	Barge	Thomas P. Stran, Jr.	220	217	1890	Bethel, Del.	Baltimore, Md.
59572	Canal boat	Thomas S. King	103	98	1887	Tonawanda, N. Y.	Plattsburg, N. Y.
59505	Barge	Tidal Wave	80	80	1898	Point Pleasant, W. Va.	Wheeling, W. Va.
59441	do	Tide	320	320	1890	Mobile, Ala.	Mobile, Ala.
145471	do	Tillid	447	391	1871	Porsgrund, Norway	Gloucester, Mass.
59447	do	Tillie A.	178	169	1891	Brooklyn, N. Y.	New York, N. Y.
59488	Scow	Tipperary	135	135	1873	Erle, Pa.	Buffalo, N. Y.
59438	do	Tivoll	465	439	1890	Brooklyn, N. Y.	New York, N. Y.
59426	do	Tobasco	265	250		Foreign built	Do.
59480	Barge	Tom	231	231	1898	Ballard, Wash.	Seattle, Wash.
59526	Scow	Tom	9	9	1897	Fairhaven, Wash.	Port Townsend, Wash.
59575	do	Tom No. 1.	63	63	1901	New Whatcom, Wash.	Do.
59569	Barge	Tommy	169	169	1900	Brooklyn, N. Y.	New York, N. Y.
59456	Scow	Tomoka	75	71	1894	do	Do.
59528	Barge	Tonawanda	410	410	1899	do	Do.
59574	do	Tone	198	193	1889	Reading, Pa.	Perth Amboy, N. J.
59577	do	Tornado	332	322	1901	Perth Amboy, N. J.	Do.
59561	do	Tornado Trader	32	32	1893	Antiquity, Ohio	Wheeling, W. Va.
59416	Canal boat	Tracey Cowen	105	99	1883	Whitehall, N. Y.	Plattsburg, N. Y.
59501	Barge	Traction	168	168	1896	do	New York, N. Y.
59492	do	Trader	30	36	1898	Newburg, Ind.	Evansville, Ind.
59500	do	Transport	105	105	1895	Whitehall, N. Y.	New York, N. Y.
59507	Scow	Trap Scow No. 1	7	7	1899	New Whatcom, Wash.	Port Townsend, Wash.
59508	do	Trap Scow No. 2	7	7	1899	do	Do.
59509	do	Trap Scow No. 3	7	7	1899	do	Do.
59510	do	Trap Scow No. 4	7	7	1899	do	Do.
59511	do	Trap Scow No. 5	7	7	1899	do	Do.
59512	do	Trap Scow No. 6	7	7	1899	do	Do.
59513	do	Trap Scow No. 7	7	7	1899	do	Do.

¹ Formerly Norwegian bark THID.

² Formerly Spanish s. s. Tobasco.

UNRIGGED MERCHANT VESSELS OF THE UNITED STATES—Continued.

Official No.	Class	Name of vessel	Gross tonnage	Net tonnage	When built	Where built	Home port (where permanent document issued)
59514	Scow	Trap Scow No. 8	7	7	1899	New Whatcom Wash	Port Townsend, Wash.
59515	do	Trap Scow No. 9	7	7	1899	do	Do.
59517	do	Trap Scow No. 10	7	7	1899	do	Do.
59518	do	Trap Scow No. 11	7	7	1899	do	Do.
59519	do	Trap Scow No. 12	7	7	1899	do	Do.
59520	do	Trap Scow No. 13	7	7	1899	do	Do.
59521	do	Trap Scow No. 14	7	7	1899	do	Do.
59523	do	Trap Scow No. 15	7	7	1899	do	Do.
59523	do	Trap Scow No. 16	7	7	1899	do	Do.
59524	do	Trap Scow No. 17	7	7	1899	do	Do.
59525	do	Trap Scow No. 18	7	7	1899	do	Do.
59548	do	Trap Scow No. 19	7	7	1899	do	Do.
59549	do	Trap Scow No. 20	7	7	1899	do	Do.
59554	do	Trap Scow No. 21	7	7	1899	do	Do.
59555	do	Trap Scow No. 22	7	7	1899	do	Do.
59556	do	Trap Scow No. 23	7	7	1899	do	Do.
59557	do	Trap Scow No. 24	7	7	1899	do	Do.
59558	do	Trap Scow No. 25	7	7	1899	do	Do.
59559	do	Trap Scow No. 26	7	7	1899	do	Do.
59590	do	Trap Scow No. 27	7	7	1899	do	Do.
59562	do	Trap Scow No. 28	7	7	1899	do	Do.
59564	do	Trap Scow No. 29	7	7	1899	do	Do.
59565	do	Trap Scow No. 30	7	7	1899	do	Do.
59515	Barge	Trotita	198	191	1899	Pensacola Fla	New York, N. Y.
59538	do	Trotita-y-mo	98	94	1899	do	Do.
59539	do	Trotita-y-dos	98	94	1899	do	Do.
59540	do	Trotita-y-tres	98	94	1899	do	Do.
59541	do	Trotita-y-cuatro	98	94	1899	do	Do.
59543	do	Trotita-y-cinco	98	94	1899	do	Do.
59546	do	Trotita-y-seis	98	94	1899	do	Do.
59550	do	Trotita-y-siete	98	94	1899	do	Do.
59551	do	Trotita-y-ocho	98	94	1899	do	Do.
59527	do	Tromond	288	288	1899	Port Richmond Va	New York, N. Y.
59544	do	Trilby	100	100	1899	Brooklyn, N. Y.	Do.
59543	do	Trilby	100	100	1899	Boston, Mass.	Boston, Mass.
59544	do	Trilby	150	150	1895	Orange, Tex.	Lake Charles, La.
59547	do	Trilby	10	10	1895	Hlg Harbor, Wash.	Port Townsend, Wash.
59516	do	Trilby	92	92	1897	Stephensport, Ky.	Evansville, Ind.
59597	do	Trilby	11	11	1896	Dubuque, Iowa	Rock Island, Ill.
59599	do	TRINIDAD SUGAR CO. No. 1	84	84	1894	Sparrow's Point, Md.	Boston, Mass.
59577	do	TRINIDAD SUGAR CO. No. 2	97	97	1894	do	Do.
59458	do	TRINIDAD SUGAR CO. No. 3	97	97	1894	do	Do.
59455	do	Tilton	281	281	1894	Elkton, Md.	Baltimore, Md.
25532	do	Trotan	907	861	1893	Bowdoinham, Me.	Pensacola, Fla.
59434	do	Troy	960	936	1890	Newark, Conn.	New York, N. Y.
59437	do	Troy	302	301	1890	Brooklyn, N. Y.	Do.
59190	do	True American	180	180	1894	New Baltimore, N. Y.	Albany, N. Y.
59531	do	True Blue	415	415	1899	South Roadcut, N. Y.	New York, N. Y.
145164	do	Try Again	14	14	1877	Galveston, Tex.	Galveston, Tex.
59566	do	Tuck	170	167	1890	Perth Amboy, N. J.	Perth Amboy, N. J.
59532	do	Tuc kahn	280	280	1899	Port Richmond, N. Y.	New York, N. Y.
59471	Canal boat	Tullip	132	132	1884	Whitehall, N. Y.	Do.
59481	Barge	Turbo	26	25	1898	Newport, R. I.	Newport, R. I.
59440	do	Tuscana	182	173	1884	New Baltimore, N. Y.	Albany, N. Y.
59576	do	Tuscumbia	20	20	1899	Tuscumbia, Mo.	St. Louis, Mo.
24921	do	Twillight	134	129	1872	Hamburg, Pa.	Perth Amboy, N. J.
59497	do	Twillight	167	167	1898	Leavenworth, Ind.	Evansville, Ind.
59547	do	Two Cities	192	192	1890	Hastings, Mo.	St. Paul, Minn.
59496	do	Two Brothers	31	31	1898	Evansville, Ind.	Evansville, Ind.
59506	do	Two Brothers	20	20	1867	Rock Island, Ill.	Do.
59529	do	Two Rivers	122	122	1899	New Amsterdam, Ind.	Calro, Ill.
59459	do	291	948	871	1899	Brooklyn, N. Y.	Duluth, Minn.
59443	do	292	948	871	1899	do	Do.
59482	do	Tyson	287	268	1895	West Bay City, Mich.	Cleveland, Ohio.
59489	Scow	Tyco	118	118	1896	Point Roberts, Wash.	Port Townsend, Wash.
59494	do	Tyco	17	17	1896	Amarotes, Wash.	Do.
59464	Barge	Tyler	114	114	1894	Westlake, La.	Galveston, Tex.
60117	Barge	U and L	94	94	1899	Leavenworth, Ind.	Mounds, Tenn.
90111	do	Uster Blue Stone Co. No. 1	150	150	1894	Evansville, N. Y.	New York, N. Y.
90114	do	Ucker Ed.	132	132	1898	Leavenworth, Ind.	Evansville, Ind.

(Formerly
 a American ship V Light
 b German ship Amha
 c Norwegian bark Amella
 d Norwegian bark Floella

[Sigs.]

UNRIGGED MERCHANT VESSELS OF THE UNITED STATES—Continued.

Official No.	Class.	Name of vessel.	Gross tonnage.	Net tonnage.	When built.	Where built.	Home port (where permanent document issues).
60118	Barge	Uncle Paul	67	67	1000	Chamont, N. Y.	Capo Vincent, N. Y.
60115	do	Undino	140	118	1893	South Amboy, N. J.	New York, N. Y.
60112	Scow	Union	147	147	1898	Perth Amboy, N. J.	Perth Amboy, N. J.
60105	do	Uno	76	72	1880	New York, N. Y.	New York, N. Y.
60113	Barge	Uranus	352	352	1898	Elkton, Md.	Philadelphia, Pa.
25257	do	Utsalady	43	33	1861	Utsalady, Wash.	Port Townsend, Wash.
V.							
61116	Canal boat	V. C. Sweetman	100	95	1888	Whitehall, N. Y.	Plattsburg, N. Y.
61112	Barge	Valentino	305	295	1887	New London, Conn.	New London, Conn.
61116	do	Valkyrien	149	136	1899	Brooklyn, N. Y.	New York, N. Y.
61140	do	Valley Queen	109	109	1898	Memphis, Tenn.	Memphis, Tenn.
61127	do	Van Buren	319	319	1893	Orange, Tex.	Galveston, Tex.
61132	do	Van Vleck	247	247	1896	Lake Charles, La.	Do.
61161	do	Veda	80	80	1901	Rock Island, Ill.	Rock Island, Ill.
61147	Scow	Velita	177	170	1899	Pensacola, Fla.	New York, N. Y.
61148	do	Velitluno	177	170	1899	do	Do.
61149	do	Velitllos	69	69	1890	do	Do.
61150	do	Velitlres	69	69	1890	do	Do.
59464	Barge	Velintcuatro	367	367	1896	Athens, N. Y.	Do.
61151	Scow	Velintoleto	191	183	1890	Pensacola, Fla.	Do.
61152	do	Velintlocho	191	183	1890	do	Do.
61155	do	Velintnuevo	196	191	1899	do	Do.
61102	do	Venango	76	76	1873	Brooklyn, N. Y.	Do.
61129	Barge	Venus	311	298	1894	Elkton, Md.	Philadelphia, Pa.
61136	Canal boat	Vera Smith	137	137	1896	Whitehall, N. Y.	New York, N. Y.
61006	Barge	Vermont	270	258	1873	Newburgh, N. Y.	Philadelphia, Pa.
61108	do	Vermont	120	109	1882	Brooklyn, N. Y.	New York, N. Y.
61121	Canal boat	Verona	200	193	1890	Elkton, Md.	Do.
61159	do	Vesta	110	110	1882	Lockport, N. Y.	Plattsburg, N. Y.
61107	Barge	Victor	89	85	1881	Madison, Conn.	New York, N. Y.
61124	Canal boat	Victor	223	212	1892	Elkton, Md.	Do.
61167	Barge	Victor	14	14	1900	Ortonville, Minn.	St. Paul, Minn.
61153	do	Victor No. 2	13	13	1898	Portsmouth, Ohio	Evansville, Ind.
61154	do	Victoria	323	328	1890	West New Brighton, N. Y.	New Haven, Conn.
61160	do	Victoria Cunningham	29	29	1898	Howling Green, Ky.	Evansville, Ind.
25610	do	Victor Pulg	138	138	1875	Boothbay, Me.	New York, N. Y.
61145	Scow	Vida	18	18	1896	Anacortes, Wash.	Port Townsend, Wash.
61133	Barge	Viking	227	227	1893	Brooklyn, N. Y.	New York, N. Y.
61137	do	Villanova	375	375	1896	Elkton, Md.	Philadelphia, Pa.
61135	do	Vim	220	220	1891	Port Richmond, N. Y.	New York, N. Y.
61086	do	Vincent	132	132	1870	Reading, Pa.	Philadelphia, Pa.
61125	Canal boat	Vincent De Gorry	119	119	1892	Whitehall, N. Y.	New York, N. Y.
61166	Barge	Viola	16	10	1899	Bonwood, W. Va.	Wheeling, W. Va.
61141	Scow	Violet	24	28	1897	Seattle, Wash.	Seattle, Wash.
61143	Barge	Virginia	302	302	1898	Elkton, Md.	Perth Amboy, N. J.
61118	Canal boat	Virginia C.	102	97	1888	Fort Ann, N. Y.	Plattsburg, N. Y.
61134	Barge	Virginia E.	230	230	1892	South Rondout, N. Y.	New York, N. Y.
61113	Canal boat	Volunteer	100	95	1887	Whitehall, N. Y.	Plattsburg, N. Y.
61114	Barge	Volunteer	343	336	1887	Portland, Conn.	New York, N. Y.
W.							
61048	Barge	W. A. P. No. 3	301	301	1900	Brooklyn, N. Y.	New York, N. Y.
61050	do	W. A. P. No. 4	314	314	1900	do	Do.
61049	do	W. A. P. No. 17	220	220	1899	Noank, Conn.	Do.
62092	do	W. A. Price	247	247	1895	Brooklyn, N. Y.	Do.
62855	Canal boat	W. B. Fonda	111	100	1890	St. Albans, Vt.	Burlington, Vt.
60938	do	W. H. Travis	119	113	1893	Whitehall, N. Y.	Plattsburg, N. Y.
62850	do	W. C. Edwards	96	93	1881	Dunham Bush, N. Y.	Do.
62930	do	W. C. Trotter	103	97	1893	Champlain, N. Y.	Do.
63031	do	W. C. Wiley	98	97	1889	Buffalo, N. Y.	Do.
63020	Barge	W. E. Peck	185	170	1891	City Island, N. Y.	New York, N. Y.
62897	Canal boat	W. E. Smallman	104	90	1883	Champlain, N. Y.	Plattsburg, N. Y.
63777	do	W. G. Stullebean	109	101	1879	Whitehall, N. Y.	Do.
63014	Barge	W. H. Hall	153	153	1898	Brooklyn, N. Y.	New York, N. Y.
62895	do	W. H. Morse	71	71	1882	East Haddam, Conn.	Do.
63043	do	W. H. Serviss	333	333	1901	Rondout, N. Y.	Do.
63037	do	W. J. Bennett	321	321	1901	Port Richmond, N. Y.	Do.
63093	do	W. J. Cleary	285	285	1900	Rondout, N. Y.	Do.
62787	Canal boat	W. M. Keith	108	103	1877	Whitehall, N. Y.	Albany, N. Y.
62963	do	W. M. Moran	143	143	1886	Champlain, N. Y.	New York, N. Y.
62936	Barge	W. M. Rogers	158	150	1892	Kennedy Point, Me.	Boston, Mass.
62909	Canal boat	W. O. Ray	102	97	1888	Orwell, Vt.	Plattsburg, N. Y.
26250	Barge	W. R. Clinton	250	230	1896	Marine City, Mich.	Duluth, Minn.
63022	do	W. R. Hull	51	51	1899	Madison, Ind.	Evansville, Ind.

1 Formerly barge Transfer No. 1.

UNRIGGED MERCHANT VESSELS OF THE UNITED STATES—Continued.

Official No.	Class.	Name of vessel.	Gross tonnage.	Net tonnage.	When built.	Where built.	Home port (where permanent document issued).
62769	Canal boat	W. R. Wheeler	105	105	1876	Baltimore, Md.	Albany, N. Y.
62860	Barge	W. W. Skiddy	200	190	1887	City Island, N. Y.	Bridgeport, Conn.
63024	Canal boat	W. W. Waterman	100	101	1880	West Troy, N. Y.	Plattsburg, N. Y.
62923	do	W. W. Whinnit	124	118	1888	Whitehall, N. Y.	Do.
62918	do	W. Millard's Sons	117	111	1890	do	New York, N. Y.
62919	do	W. S. and A. L. Rogers	100	101	1889	Moses Kill, N. Y.	Do.
63028	Scow	Wag.	11	11	1900	Ketchikan, Alaska	Ketchikan, Alaska.
63003	Barge	Wahklakum	710	675	1898	Portland, Oreg.	Port Townsend, Wash.
63021	Scow	Waldron	7	7	1900	Port Angeles, Wash.	Do.
63023	Barge	Wallo	31	31	1900	E. Grand Forks, Minn.	Pomblin, N. Dak.
63007	Canal boat	Walnut	134	134	1891	do	New York, N. Y.
62978	Scow	Walt	7	7	1896	Anacortes, Wash.	Port Townsend, Wash.
62974	do	Walter	0	0	1897	Point Roberts, Wash.	Do.
63001	do	Walter B.	237	237	1899	Perth Amboy, N. J.	New York, N. Y.
62761	Canal boat	Walter Green	99	95	1875	Champlain, N. Y.	Plattsburg, N. Y.
62764	do	Walter Rochester	105	99	1876	Fort Miller, N. Y.	Do.
62287	Barge	Walter Sands	300	285	1864	Milton, N. Y.	New York, N. Y.
62908	do	Walter Tracy	313	313	1899	New York, N. Y.	Do.
62858	do	Walter A. Sherman	619	493	1882	Buffalo, N. Y.	Ogdensburg, N. Y.
62927	Canal boat	Walter G. White	492	97	1901	Champlain, N. Y.	Plattsburg, N. Y.
62917	do	Walter J. Eaton	90	86	1890	do	Do.
62900	do	Walter J. Schlofer	138	120	1887	Lookport, N. Y.	New London, Conn.
62751	do	Walter L. Clark	104	99	1875	Champlain, N. Y.	Plattsburg, N. Y.
62853	do	Walter N. Weeks	110	103	1881	Larrabee Point, Vt.	Do.
62989	Barge	Walter P. Crane	319	319	1894	Rondout, N. Y.	New York, N. Y.
62940	do	Walton	457	467	1890	Elizabethport, N. J.	Do.
63006	do	Wanda	21	21	1897	Louisville, Ky.	Evansville, Ind.
62800	Canal boat	Wanderer	104	99	1883	Fort Miller, N. Y.	Plattsburg, N. Y.
62941	Barge	Wanderer	13	13	1893	Pascataine, Iowa	Rock Island, Ill.
63030	do	Wardell	144	128	1901	Port Richmond, N. Y.	Baltimore, Md.
63029	Canal boat	Warner Miller Co	136	136	1888	Durhamville, N. Y.	New York, N. Y.
62859	do	Warren Brown	100	101	1882	Fort Ann, N. Y.	Plattsburg, N. Y.
62909	Barge	Warrior	311	311	1896	Weehawken, N. J.	New York, N. Y.
28474	do	Washington	1,801	1,751	1849	New York, N. Y.	Bath, Me.
63004	do	Washington	710	675	1898	Portland, Oreg.	Port Townsend, Wash.
63003	do	Washington	710	675	1898	do	Do.
62904	Scow	Wat	18	18	1890	Anacortes, Wash.	Do.
63030	Barge	Water Queen	165	165	1900	Leavenworth, Ind.	Wheeling, W. Va.
62890	do	Watkins	63	55	1887	Elizabeth, N. J.	New York, N. Y.
63010	do	Watkins	110	110	1900	Brooklyn, N. Y.	Do.
62937	do	Waul	236	230	1892	Lake Charles, La.	Pensacola, Fla.
62947	House boat	Wauvegan	58	58	1893	Oswego, N. Y.	Cape Vincent, N. Y.
62887	Barge	Wawoy	163	155	1887	Elizabeth, N. J.	New York, N. Y.
63020	do	Wawoy	310	310	1893	Elkton, Md.	Baltimore, Md.
120402	do	Weehawken	238	238	1890	Garden, N. J.	Do.
63045	do	Wehr	311	275	1901	Bath, Me.	Fall River, Mass.
81180	do	Wenple	161	158	1888	Portsmouth, Va.	Norfolk, Va.
62852	Canal boat	Wesley Politt	109	103	1881	Schuylerville, N. Y.	Albany, N. Y.
62883	Scow	West	80	70	1882	Brooklyn, N. Y.	New York, N. Y.
62852	Barge	West End	121	121	1887	Millbridge, Me.	Gloicester, Mass.
62955	do	Westmoreland	256	250	1889	Port Richmond, N. Y.	New York, N. Y.
62981	do	West Farms	148	148	1895	Long Island City, N. Y.	Do.
62901	do	West Shore	98	98	1888	Athens, N. Y.	Do.
63038	do	West Superior	134	134	1898	West Superior, Wis.	Marquette, Mich.
62821	do	Weyerton	145	128	1901	Port Richmond, N. Y.	Baltimore, Md.
62965	do	Wheeler and Howe	356	249	1887	South Rondout, N. Y.	New York, N. Y.
62977	do	Wheeling	132	92	1897	Baltimore, Md.	Baltimore, Md.
62807	do	White Cloud	137	137	1895	Evansville, Ind.	Evansville, Ind.
62944	do	White Rose	221	221	1887	Brooklyn, N. Y.	New York, N. Y.
63047	do	Whitestone	201	203	1893	Jersey City, N. J.	Do.
62950	do	Wickawachoo	29	29	1901	Crystal River, Fla.	Cedar Keys, Fla.
63044	do	Wilson	154	154	1894	Champlain, N. Y.	New York, N. Y.
62971	do	Wilson	221	221	1901	Astoria, N. Y.	Do.
63013	do	Willard	185	185	1896	South Rondout, N. Y.	Do.
62905	Canal boat	Willard	516	524	1900	Elizabeth, N. J.	Do.
62956	Barge	Wild West	107	101	1882	Chester, Pa.	Philadelphia, Pa.
62809	do	Will	227	227	1888	South Rondout, N. Y.	New York, N. Y.
62901	do	Will	122	110	1888	Jersey City, N. J.	Do.
62948	Canal boat	Will Higgins	180	171	1875	Brooklyn, N. Y.	Do.
62950	do	Will J. Clark	75	71	1884	Glens Falls, N. Y.	Albany, N. Y.
63045	do	William	114	108	1892	Tonawanda, N. Y.	New York, N. Y.
62307	Barge	William Cole	287	287	1900	Rondout, N. Y.	Do.
62970	do	William Donaldson	116	109	1847	Athens, N. Y.	Do.
			397	397	1898	Elkton, Md.	Philadelphia, Pa.

(a Charles A. Pool.
 } Formerly st. a. } N. Y. Cent'l Ltg. Co. No. 11.
 } c New York Central No. 11.

1 Rebuilt, 1888.

UNRIGGED MERCHANT VESSELS OF THE UNITED STATES—Continued.

Official No.	Class.	Name of vessel.	Gross tonnage.	Net tonnage.	When built.	Where built.	Home port (where permanent document issued).
03015	Scow	William Fox	161	156	1899	Durhamville, N. Y.	Perth Amboy, N. J.
02985	Barge	William Greer	138	138	1897	New Amsterdam, Ind.	Evansville, Ind.
02900	Canal boat	Wm. Grubdon	103	98	1898	Champlain, N. Y.	Plattsburg, N. Y.
02925	do	William Harris	90	94	1883	Fort Miller, N. Y.	Albany, N. Y.
02988	Barge	Wm. Hayes	120	120	1896	Lutcher, La.	Memphis, Tenn.
02951	Canal boat	Wm. Heleschmitt	150	150	1882	Lewistown, Pa.	New York, N. Y.
02928	do	William Horro	98	93	1890	Fort Edward, N. Y.	Do.
02904	Barge	Wm. Jagers	75	75	1897	Hoboken, N. J.	Do.
80900	do	William Mayo	93	63	1836	Coxsackie, N. Y.	Do.
03002	Scow	William McEwen	107	107	1893	Tonawanda, N. Y.	Do.
01286	Barge	William Myers	267	254	1893	Millon, N. Y.	Do.
02914	Canal boat	William Powers	92	88	1889	Champlain, N. Y.	Plattsburg, N. Y.
02912	do	William Ryan	104	99	1889	Northumberland, N. Y.	Albany, N. Y.
02845	do	William Singleton	118	112	1880	Fort Miller, N. Y.	Plattsburg, N. Y.
02895	do	William Stinott	101	90	1888	Champlain, N. Y.	Albany, N. Y.
26541	do	William Tobin	64	61	1866	Brooklyn, N. Y.	New York, N. Y.
02942	do	William Worden	123	117	1878	Syracuse, N. Y.	Bridgport, Conn.
02784	do	William A. Ashley	98	93	1877	Fort Ann, N. Y.	Albany, N. Y.
02854	do	Wm. A. Cromble	113	107	1881	do	Burlington, Vt.
03025	do	William A. McCarthy	99	94	1880	Fulton, N. Y.	Plattsburg, N. Y.
02518	Barge	William A. Stimmer	281	269	1896	East Albany, N. Y.	New York, N. Y.
02983	do	Wm. B. Blades	340	340	1897	Elkton, Md.	Philadelphia, Pa.
02933	do	Wm. B. Kibbee	365	348	1892	New Baltimore, N. Y.	Albany, N. Y.
02907	Canal boat	Wm. O. Bloomfield	192	97	1897	Champlain, N. Y.	Plattsburg, N. Y.
02844	Barge	William O. Egerton	460	460	1880	Brooklyn, N. Y.	New York, N. Y.
03032	do	William E. Baxter	337	337	1901	do	Do.
02935	Canal boat	William E. Cleary	103	98	1892	Whitehall, N. Y.	Plattsburg, N. Y.
02975	Scow	William F. Fisher	307	307	1898	Perth Amboy, N. J.	Perth Amboy, N. J.
02993	do	Wm. F. McCormack	230	230	1895	do	Do.
01040	Barge	William G. Perry	372	372	1901	West Bay City, Mich.	Marquette, Mich.
02072	Canal boat	William H. Dolerty	153	150	1898	Watervliet, N. Y.	New York, N. Y.
02880	Barge	Wm. H. Hooker	143	137	1882	Jersey City, N. J.	Do.
02920	Canal boat	Wm. H. Knapp	142	135	1880	Albion, N. Y.	Buffalo, N. Y.
02300	Barge	William H. McCleave	238	220	1888	New Baltimore, N. Y.	Albany, N. Y.
02278	do	William H. Morton	199	180	1854	Athens, N. Y.	New York, N. Y.
03020	Canal boat	William H. Murray	92	88	1878	Whitehall, N. Y.	Plattsburg, N. Y.
02930	Barge	William H. Rice	93	89	1880	Tonawanda, N. Y.	Do.
02958	Canal boat	Wm. H. Smith	82	82	1882	Ithaca, N. Y.	New York, N. Y.
02510	Barge	William H. Vanderbilt	241	241	1871	New York, N. Y.	Do.
02802	do	William J. Burles	340	329	1888	Jersey City, N. J.	Do.
02253	do	William J. Haskett	237	225	1893	Mariner Harbor, N. Y.	Do.
03000	do	Wm. J. Lynch	245	245	1895	Port Richmond, N. Y.	Do.
03034	do	Wm. J. Mollvath	374	374	1898	Elkton, Md.	Philadelphia, Pa.
03027	do	William J. Perkins	109	95	1878	Fort Ann, N. Y.	Plattsburg, N. Y.
02924	do	Wm. J. Retulick	98	93	1891	West Troy, N. Y.	Albany, N. Y.
03042	do	Wm. J. Wilson	318	318	1901	Brooklyn, N. Y.	New York, N. Y.
02910	Canal boat	Wm. N. Rogers	192	125	1880	Lockport, N. Y.	Buffalo, N. Y.
81144	Barge	William R. McCabe	246	240	1887	Millford, Del.	Crisfield, Md.
02960	do	Wm. T. Howes	249	240	1891	South Rondout, N. Y.	New York, N. Y.
02897	do	Wm. and Jos. Hagan	234	223	1875	Oyster-Holter, Norway	Philadelphia, Pa.
02945	do	Williamsburgh	277	277	1891	Jersey City, N. J.	New York, N. Y.
02934	do	Willie	230	230	1892	Lake Charles, La.	Galveston, Tex.
02969	do	Willie	50	50	1894	River Rouge, Mich.	Detroit, Mich.
03040	do	Willie	9	9	1901	Louisville, Ky.	Evansville, Ind.
03041	do	Willie Kek	208	298	1900	Rondout, N. Y.	New York, N. Y.
02966	do	Willie McLain	227	227	1893	Perth Amboy, N. J.	Do.
02920	Canal boat	Willie H. Dolerty	99	94	1891	Orwell, Vt.	Plattsburg, N. Y.
02857	do	Willie H. Kinney	101	96	1881	Whitehall, N. Y.	Do.
02940	do	Willie P. Murphy	111	105	1888	Buffalo, N. Y.	Oswego, N. Y.
02954	Barge	Willie S.	303	303	1894	Kingston, N. Y.	New York, N. Y.
02893	Canal boat	Willis G. Fisher	100	95	1888	Whitehall, N. Y.	Plattsburg, N. Y.
02805	do	Wilson Patterson	104	99	1883	Fort Ann, N. Y.	Do.
02931	Barge	Wilmoro	363	341	1881	Brooklyn, N. Y.	New York, N. Y.
02980	do	Winklers Ferry	70	42	1897	Winklers Landing, Ill.	Evansville, Ind.
03012	do	Winona	215	215	1898	Rondout, N. Y.	New York, N. Y.
03017	do	Winona	67	67	1900	Fountain City, Wis.	La Crosse, Wis.
02973	do	Wisconsin	105	105	1898	Ballard, Wash.	Seattle, Wash.
03009	Dredge	Withlacoochee No. 1	142	142	1900	Inglis, Fla.	Cedar Keys, Fla.
03010	do	Withlacoochee No. 2	142	142	1900	do	Do.
03018	do	Withlacoochee No. 3	226	220	1900	do	Do.
03019	do	Withlacoochee No. 4	40	46	1900	do	Do.
03030	Barge	Withlacoochee No. 5	381	381	1901	do	Do.
03008	do	Wyebrooke	431	402	1900	Camden, N. J.	New York, N. Y.
02850	do	Wyetelle	620	600	1880	Portland, Oreg.	Portland, Oreg.
02741	do	Wyoming	277	264	1874	Rondout, N. Y.	New York, N. Y.
02957	Canal boat	Wyoming	173	173	1887	Landingville, Pa.	Do.

¹ Formerly Norwegian bark Zephyr.

² Formerly barge Whilmington.

UNRIGGED MERCHANT VESSELS OF THE UNITED STATES—Continued.

Official No.	Class.	Name of vessel.	Gross tonnage.	Net tonnage.	When built.	Where built.	Home port (where permanent document issued).
X.							
27007	Barge	Xelbec	231	220	1873	Dolanco, N. J.	Perth Amboy, N. J.
Y.							
05062	Barge	Yale Blue	339	330	1900	South Rondout, N. Y.	New York, N. Y.
05069	Scow	Yip	8	8	1897	Fairhaven, Wash.	Port Townsend, Wash.
05056	Barge	Ymir	152	152	1895	Essex, Mass.	Gloucester, Mass.
05054	do	York	80	82	1891	Boston, Mass.	Portsmouth, N. H.
05090	do	Yorktown	417	417	1900	Brooklyn, N. Y.	New York, N. Y.
05057	do	Young America	246	246	1892	Port Richmond, N. Y.	Do.
05058	do	YUKON	277	248	1898	Elizabeth, N. J.	Do.
Z.							
66018	Canal boat	Zeb Raymond	95	00	1873	Fort Miller, N. Y.	Albany, N. Y.
66021	do	Zella D. Lafayette	94	89	1885	Northumberland, N. Y.	Do.
66027	do	Zenith	110	99	1899	Watervliet, N. Y.	Do.
66028	Scow	Zenith	30	30	1899	West Superior, Wis.	Marquette, Mich.
66027	Canal boat	Zenith City	110	99	1899	Watervliet, N. Y.	Albany, N. Y.
28059	Barge	Zephaniah Steelman	230	218	1868	Abacon, N. J.	New York, N. Y.
66026	Scow	Zip	6	0	1898	Blaine, Wash.	Port Townsend, Wash.

PART V.—GOVERNMENT VESSELS.

L I S T
OF
VESSELS OF THE UNITED STATES NAVY.

1 9 0 1.

LIST OF VESSELS OF THE UNITED STATES NAVY.

Name of vessel.	Displacement (normal load supply).	Tonnage	Dimensions			Built			Material	Propulsion	Rug.	Indicated horse-power.	Speed.	Coal capacity (on bank, etc.)
			Length on load water line.	Extreme breadth.	Mean draft.	When	Where.	By whom.						
<i>First rate.</i>														
Alabama	11,505	5,144	368 0	72 2 1/2	24 0	1890-90	Philadelphia, Pa.	Wm Cramp & Sons S and E. B. Co.	Steel	2 screws	2 mill m	11,306	17.103	1,355
Wisconsin	11,505	5,144	368 0	72 2 1/2	24 0	1890-91	San Francisco, Cal.	Union Iron Works	do	do	do	12,302	17.174	1,440
Kearse	11,510	5,194	368 0	72 2 1/2	24 0	1890-90	Newport News, Va.	Newport News S B and D. D. Co.	do	do	do	11,954	16.810	1,501
Kentucky	11,510	5,194	368 0	72 2 1/2	24 0	1890-90	do	do	do	do	do	12,318	16.90	1,591
Illinois	11,505	5,194	368 0	72 2 1/2	24 0	1890-91	do	do	do	do	do	12,605	17.000	1,440
Iowa	11,510	5,194	368 0	72 2 1/2	24 0	1890-90	Philadelphia, Pa.	Wm Cramp & Sons S and E. B. Co.	do	do	do	12,105	17.087	1,705
Indiana	10,288	4,021	318 0	60 3	21 0	1890-93	do	do	do	do	do	9,708	15.547	1,597
Massachusetts	10,288	4,021	318 0	60 3	21 0	1890-93	do	do	do	do	do	10,415	16.21	1,597
Oregon	10,288	4,175	318 0	60 3	21 0	1890-93	San Francisco, Cal.	Union Iron Works	do	do	do	11,111	16.79	1,594
Brooklyn	9,215	3,471	300 0	64 8 1/2	24 0	1891-90	Philadelphia, Pa.	Wm Cramp & Sons S and E. B. Co.	do	do	2 mill m	18,760	21.91	1,401
New York	8,500	3,091	300 0	64 10	24 3/4	1890-91	do	do	do	do	do	17,401	21.60	1,500
<i>Second rate.</i>														
Columbia	7,375	2,630	412 0	68 2 1/2	22 0	1890-91	Philadelphia, Pa.	Wm Cramp & Sons S and E. B. Co.	Steel	3 screws	Sch	18,500	21.80	1,070
Minneapolis	7,375	1,938	412 0	68 2 1/2	22 0	1891-93	do	do	do	do	do	20,862	21.073	1,891
Texas	6,915	2,520	301 4	64 1	22 0	1890	Norfolk, Va.	United States	do	2 screws	2 mill m	8,610	17.80	850
Purdian	6,900	1,040	200 3	60 1 1/2	18 0	1875	Chesler, Pa.	John Roach	Iron	do	1 mill m	3,700	12.40	314
Olympia	5,870	1,880	340 0	64 1/2	21 0	1890-91	San Francisco, Cal.	Union Iron Works	Steel	do	Sch	17,313	21.086	1,170
Chicago	5,000	1,957	325 0	48 2	20 1/2	1881-85	Chester, Pa.	John Roach & Sons	do	do	do	9,000	18.09	890
Yankee	6,000	2,501	391 0	48 2	19 5/8	1892	Newport News, Va.	Newport News S B and D. D. Co.	Iron	1 screw	1 mill sch	3,000	12.50	1,000
Prairie	6,872	1,921	391 0	48 2	21 0	1890	Philadelphia, Pa.	Wm Cramp & Sons S and E. B. Co.	do	do	Sch	1,800	14.50	1,000
Buffalo	6,000	2,501	391 0	48 2 1/2	19 5/8	1892	Newport News, Va.	Newport News S. B. and D. D. Co.	Steel	do	Topwall sch	3,000	14.50	1,000
Dixie	6,114	2,005	391 0	48 2 1/2	19 11	1891	do	do	do	do	do	3,800	16.00	1,371
Baltimore	4,415	1,521	327 0	48 2 1/2	20 0	1885-88	Philadelphia, Pa.	Wm Cramp & Sons S and E. B. Co.	do	2 screws	2 mill m	10,004	20.090	1,167
Philadelphia	4,410	1,548	327 0	48 2 1/2	19 0	1887-89	do	do	do	do	Sch	8,815	16.078	1,074
Newark	4,098	1,555	311 7	49 2 1/2	18 9	1887-89	do	do	do	do	do	8,899	16.60	899
San Francisco	4,098	1,440	310 0	49 2 1/2	18 9	1887-89	San Francisco, Cal.	Union Iron Works	do	do	do	9,913	19.725	628
Monterey	4,984	815	250 0	59 0	14 10	1889-92	do	do	do	do	1 mill m	5,244	13.40	213
<i>Third rate.</i>														
Glasgow, refrigerator for ship	7,000	2,067	235 0	40 1 1/2	25 0	1891	Sunderland, Eng-land	J. E. Thompson & Son	Steel	1 screw	Sch	1,750	12.50	617
Collyer, refrigerator for ship	8,000	2,420	371 4	44 0	24 0	1891	Belfast, Ireland	Workman, Clark & Co Limited	do	do	do	1,600	10.00	1,170
Culgoa, refrigerator for ship	6,500	2,171	235 0	44 0	24 0	1889	Sunderland, Eng-land	J. E. Thompson & Son	do	do	do	2,500	13.50	900
Saturn, colliery	6,220	1,017	250 0	40 0	22 8	1890	Wilmington, Del.	Hadlan & Hollingsworth	Iron	do	do	1,500	11.00	505
Rahbow, distilling ship	6,200	1,935	329 9	41 1	22 0	1890	Sunderland, Eng-land	James Lamb	Steel	do	do	1,800	12.00	610
Archibald, tank ship	6,200	2,132	232 0	42 2	18 8	1891	Stockton-on-Tees	Craig, Taylor & Co	do	do	do	do	do	do
Alexander, colliery	6,181	2,001	230 0	44 0	22 0	1891	do	Richardson, Duck & Co	do	do	do	1,620	8.75	1,000

¹ Formerly at ship El Norte (19019)
² Formerly at ship El Sol (13010)
³ Formerly at ship El Rio (1'6'48)
⁴ Formerly at ship Saturn (11901).

¹ Formerly Brazilian at s. Nitthery.
² Formerly British at s. Port Chalmers.
³ Formerly British at s. Collic King
⁴ Formerly British at s. Culgoa.
⁵ Formerly British at s. Noisa King.
⁶ Formerly British at s. Luciline.
⁷ Formerly British at s. Ataba

^z Fore-side of stem to center of rudder-steps
^y Extreme draft loaded.
^z Length between perpendiculars
^{*} Low free board indicator.

LIST OF VESSELS OF THE UNITED STATES NAVY—Continued.

Name of vessel	Displacement (normal load supply)	Dimensions.				Built.				Material	Propulsion.	Rig.	Indicated horsepower.	Speed.	Coal capacity (in bunkers)
		Tonnage	Length on keel water line.	Extreme breadth.	Mean draft.	When	Where	By whom							
<i>Italicized—Continued.</i>	<i>Tons.</i>	<i>ft. in.</i>	<i>ft. in.</i>	<i>ft. in.</i>									<i>Knots.</i>	<i>Tons.</i>	
Iris, distilling ship ¹	6,100	1,717	304 0	79 0	24 0	1895	Newcastle, Eng-land.	A. Leslie & Co.	Iron	Screw	Ign.	1,320	10.00	340	
Brutus, collier ²	6,000	1,092	212 0	41 0	20 0	1894	South Shields, England.	J. Redhead & Sons.	do	do	2 pl m	1,200	10.00	800	
Sterling, collier ³	5,000	1,482	274 0	37 0	21 0	1891	Port Glasgow, Scotland.	Duncan & Co.	do	do	Sch	925	11.00	500	
Caesar, collier ⁴	5,010	1,738	310 0	44 0	210 0	1896	Stockton-on-Tees, Sunderland, Eng-land.	Roper & Sons.	Steel	do	do	1,500	10.00	381	
Nero, collier ⁵	1,900	2,000	212 0	41 0	220 0	1895	Stockton-on-Tees, Sunderland, Eng-land.	J. L. Thompson & Sons, Limited.	do	do	do	1,000	9.00	300	
Nanshan, collier ⁶	4,950	1,744	287 0	39 0	22 3	1890	Grangemouth, Scotland.	Grangemouth Dockyard Co.	do	do	2 pl m	1,400	10.50	400	
Abarenda, collier ⁷	4,670	2,000	214 0	42 0	223 0	1892	Newcastle, Eng-land.	Edwards S B Co.	do	do	Sch	1,050	9.00	712	
Supply, supply ship ⁸	4,160	2,503	342 7	43 0	20 0	1873	Philadelphia Pa.	Wm Crump & Sons S and E B Co.	do	do	Brig	1,000	9.08	407 1/2	
Marsellus, collier ⁹	1,227	1,227	282 6	35 10	22 5 1/2	1879	Sunderland, Eng-land.	Mounsey & Foster.	Iron	do	Sch	1,200	11.00	210	
Hannibal, collier ¹⁰	4,201	1,115	261 6	39 3	218 0	1898	do	J. Blumer & Co.	Steel	do	do	1,100	9.00	407	
Leonidas, collier ¹¹	4,212	1,123	291 6	39 3	219 0	1898	do	S. P. Austin & Son, Ltd.	do	do	do	1,100	8.50	520	
Solace, hospital ship ¹²	4,700	2,632	291 2	41 0	17 1 1/2	1870	Newport News, Va.	Newport News S B and D. D. Co.	do	do	do	3,200	15.00	1,000	
Panther ¹³	4,200	2,007	312 1	40 2 1/2	18 2 1/2	1889	Philadelphia, Pa.	Wm. Crump & Sons S and E B Co.	Iron	do	do	13.00	476		
Lebanon, collier ¹⁴	1,157	1,157	240 0	37 0	210 0	1894	do	do	Steel	do	do	10.00	250		
Justin, collier ¹⁵	1,300	1,410	277 0	30 0	221 0	1891	Middleboro-on-Tees, England.	R. Dixon & Co.	do	do	do	8.50	187		
Montenapoli ¹⁶	1,000	701	250 6	55 6	14 0	1874-79	Olchester, Pa.	John Roach and U. S.	Iron	2 screws	Mil m	1,425	10.50	290	
Amphitrite ¹⁷	4,000	901	250 0	55 0	14 0	1874-75	Wilmington, Del.	Harlan & Hollingsworth	do	do	do	1,500	10.50	250	
Monadnock ¹⁸	4,005	901	250 0	55 0	14 7	1875-76	Vallajo, Cal.	P. Burgess.	do	do	do	3,000	12.00	390	
Terror ¹⁹	3,990	837	250 6	55 0	71 0	1874-79	Philadelphia, Pa.	Wm. Crump & Sons S and E B Co.	do	do	do	1,000	10.50	285	
Albany ²⁰	4,700	1,224	345 0	43 0	18 0	1893-99	Newcastle-on-Tyne, England.	Sh. W. G. Armstrong, Mitchell & Co.	Steel	do	do	7,400	20.50	747	
New Orleans ²¹	3,700	1,224	345 0	43 0	18 0	1890-98	do	do	do	do	do	7,500	20.00	707	
Lancaster ²²	3,250	1,802	235 8	46 0	19 2	1858	Philadelphia, Pa.	United States	Wood	Screw	Ship	1,000	9.50	326	
Cincinnati ²³	3,213	619	300 0	42 0	18 0	1890-94	New York, N. Y.	do	Steel	2 screws	Polem	10,000	19.00	577	
Raleigh ²⁴	3,213	619	300 0	42 0	18 0	1890-94	Norfolk, Va.	do	do	do	10,000	19.00	400		
Relief Marchesa ²⁵	3,000	2,079	279 0	43 3	10 1 1/2	1887	Cartagena, Spain	Spain	do	Screw	Bark	1,700	17.00	600	
Athens ²⁶	4,970	1,095	271 3	42 1 1/2	15 10	1883-85	Olchester, Pa.	John Roach & Sons	do	do	2 pl m	4,000	15.50	573	
Boston ²⁷	3,025	1,095	271 3	42 1 1/2	17 0	1883-85	do	do	do	do	Brig	4,300	15.50	803	
Hatteras ²⁸	2,700	1,612	225 0	44 0	18 2	1858	Boston, Mass.	United States	Wood	do	Bark	2,000	12.00	258	
Mayflower ²⁹	2,000	1,009	273 0	56 0	17 2 1/2	1896	Clydebank, Scot-land.	J. & G. Thomson.	Steel	2 screws	Sch	4,700	15.80	525	
Kathleen ³⁰	2,155	132	250 0	43 6	15 0	1891-98	Bath, Me.	Bath Iron Works.	do	do	None	5,000	10.11	192	
Canonius ³¹	2,100	550	225 0	43 8	13 0	1892	Boston, Mass.	Harrison Loring.	Iron	do	do	340	5.00	140	
Madopac ³²	2,100	550	225 0	43 8	13 0	1892	Jersey City, N. J.	Z. & F. Secor.	do	do	do	340	6.00	140	
Manhattan ³³	2,100	550	225 0	43 8	13 0	1892	do	do	do	do	do	340	6.00	140	
Detroit ³⁴	2,000	532	257 0	37 0	14 7	1890-92	Baltimore, Md.	Perine, Secor & Co.	do	do	do	5,227	18.71	310	
Montgomery ³⁵	2,000	532	257 0	37 0	14 7	1890-92	do	Columbian Iron Works	Steel	do	Sch	5,227	18.71	310	
Marblehead ³⁶	2,000	532	257 0	37 0	11 7	1890-92	Boston, Mass.	do	do	do	do	5,227	18.71	310	
Mohican ³⁷	1,900	2,118	270 0	37 0	10 0	1872-83	Harrison Loring	do	do	do	do	5,151	18.44	340	
Catskill ³⁸	1,875	408	200 0	40 0	11 0	1862	Maro Island, Cal.	United States	do	do	do	1,000	10.65	159	
Jason ³⁹	1,875	408	200 0	40 0	11 0	1862	Brooklyn, N. Y.	John Ericson	do	do	do	340	6.00	140	
Lehigh ⁴⁰	1,875	408	200 0	40 0	11 0	1862	Chester, Pa.	do	do	do	do	340	5 to 6	140	
Montauk ⁴¹	1,875	408	200 0	40 0	11 0	1862	do	do	do	do	do	340	5 to 6	140	
Nahant ⁴²	1,875	408	200 0	40 0	11 0	1862	Brooklyn, N. Y.	do	do	do	do	340	5 to 6	140	
Manila ⁴³	1,750	1,057	220 3	31 2	13 0	1881	Boston, Mass.	Harrison Loring	do	do	do	340	5 to 6	140	
Beaumont ⁴⁴	1,710	408	230 0	38 0	11 0	1888-89	Leith, Scotland	Ramage Ferguson	Iron	1 screw	Sch	750	10 to 11	186	
Concord ⁴⁵	1,710	408	230 0	38 0	14 0	1888-89	Chester, Pa.	N. F. Palmer, Jr. & Co.	Steel	2 screws	do	3,436	17.50	403	
Yorktown ⁴⁶	1,710	408	230 0	38 0	14 0	1887-88	do	do	do	do	do	3,405	16.80	381	
							Philadelphia, Pa.	Wm Crump & Sons S and E B Co.	do	do	do	5,002	16.14	380	

¹ Formerly at ship Menemsha (92761)
² Formerly at ship Sterling (110714)
³ Formerly at ship Illinois (160099)
⁴ Formerly at ship Cresle (127166)
⁵ Formerly at ship Venezuela (161016)
⁶ Formerly at ship Lebanon (14157)
⁷ Formerly Norwegian at a Peter Johnson
⁸ Formerly British at a Kinglor.
⁹ Formerly British at a Whitgift

¹⁰ Formerly British at a Nanshan.
¹¹ Formerly British at a Abarenda.
¹² Formerly German at a Atlanta.
¹³ Formerly British at a Joseph Holland.
¹⁴ Formerly British at a Elizabeth Holland.
¹⁵ Formerly British at a Justin.
¹⁶ Formerly Brazilian at a Almirante Abron.
¹⁷ Formerly Brazilian at a Amazonas
¹⁸ Formerly Spanish pri-
¹⁹ Formerly Spanish pri-

²⁰ Formerly British at a Mayflower
²¹ Formerly Spanish at a Manila.
²² Length between perpendiculars.
²³ Registered length.
²⁴ Extreme draft, loaded.
²⁵ Foreale of stem to center of rudderstock.
²⁶ Length over all
²⁷ Harbor defense ram
²⁸ Low free board monitor; obsolete.

LIST OF VESSELS OF THE UNITED STATES NAVY—Continued.

Name of vessel.	Displacement (normal coal supply).	Tonnage.	Dimensions			Built.			Material.	Propulsion.	Eng.	Indicated horsepower.	Speed.	Coal capacity (on bank etc).
			Length on load water line.	Extreme breadth.	Mean draft.	When.	Where.	By whom.						
<i>Third rate—Cont'd</i>														
Topokna	1,811	841.00	250 0	35 0	15 5	1881	Kiel, Germany	G. Howaldt	Iron	3 screws	Sch	2,000	14 00	410
Dolphin	1,180	517.00	210 0	32 0	11 3	1883-84	Chester, Pa.	John Roach	Steel	Screw	3m sch	2,251	16 50	273
Wilmington	1,307	1,074.00	250 0	40 0	9 0	1871-70	Newport News, Va.	Newport News S. B. and D. D. Co.	do	2 screws	All m	1,894	15.08	300
Helena	1,397	1,071.00	250 0	40 0	9 0	1894-90	do	do	do	do	do	1,998	15.50	300
Adams	1,400	1,187.30	250 0	35 0	14 0	1874-70	Boston, Mass.	D. Mc Kay and U. S.	Wood	Screw	Bark	800	9.80	141
Essex	1,376	1,185 0	250 0	35 0	14 3	1871-70	Kittery, Me. and Boston, Mass.	do	do	do	do	800	10.40	158
Enterprise	1,376	1,185 0	250 0	35 0	14 3	1873-70	Kittery, Me.	J. W. Griffiths and U. S.	do	do	do	800	11.40	170
Nashville	1,371	907.00	220 0	38 1	11 0	1894-96	Newport News, Va.	Newport News S. B. and D. D. Co.	Steel	2 screws	Sch	2,516	16.30	400
Monocacy	1,370	1,255 0	250 0	35 0	0 0	1893	Baltimore, Md.	A and W. Bennett & Son	Iron	Paddle	do	850	11.20	240
Castine	1,177	413 00	204 0	32 1	12 0	1891-92	Bath, Me.	Bath Iron Works	Steel	2 screws	do	2,109	16.632	291
Machias	1,177	413 00	204 0	32 1	12 0	1891-92	do	do	do	do	2,040	15.40	293	
Chocomaque	1,176	872 00	176 0	37 0	10 0	1898-99	do	do	do	do	do	do	do	do
Don Juan De Austria	1,130	210 0	32 0	12 0	1897	Cartagena, Spain	Spain	do	do	do	do	do	do	do
Isla De Luzon	1,126	344.00	192 0	30 0	12 3	1880	Newcastle-upon-Tyne, England	Sir W. G. Armstrong	Steel	2 screws	2 pl. m.	1,600	14.00	169
Isla De Cuba	1,126	344.00	192 0	30 0	12 3	1880	do	do	do	do	do	1,600	14.00	169
Alert	1,110	649.00	217 4	32 0	11 0	1873-70	Chester, Pa.	John Roach	Iron	Screw	Bkn	500	10 00	190
Ranger	1,110	711.00	217 4	32 0	13 0	1873-70	Wilmington, Del.	Hobbs & Hollingsworth	do	do	do	500	10 00	178
Annapolis	1,099	553.00	198 0	30 0	12 0	1895-97	Elizabeth, N. J.	Lewis Nixon	Comp	do	do	1,227	15 17	225
Wicksburg	1,060	551.00	198 0	30 0	12 0	1895-97	Bath, Me.	Bath Iron Works	do	do	do	1,118	12 71	209
Whetting	1,060	637 00	174 0	34 0	13 0	1895-97	San Francisco, Cal.	Union Iron Works	do	2 screws	Sch	1,081	12 88	241
Marlette	1,000	847.00	171 0	34 0	12 0	1895-97	do	do	do	do	1,054	11 02	241	
Newport	1,000	553.00	198 0	30 0	12 0	1895-97	Bath, Me.	Bath Iron Works	do	Screw	Bkn	1,008	12 20	219
Princeton	1,100	553.00	198 0	30 0	12 0	1895-97	Camden, N. J.	J. H. Dialogue & Son	do	do	do	800	12 00	219
<i>Fourth rate.</i>														
Southern, collier	3,100	1,347.00	228 0	38 0	21 4	1890	Sunderland, Eng.	R. Thompson, Sons & Co.	Steel	Screw	Sch	3,000	16 00	391
Pompey, collier	3,085	784.00	214 0	37 0	10 19	1897	do	S. P. Austin & Son, Ltd.	do	do	do	2,500	10 50	240
Zafro, supply ship	1,200	625 00	213 8	31 0	14 0	1884	Aberdeen, Scotland	Hall, Russell & Co.	do	do	do	850	12 50	175
General Alava	1,300	212 0	28 3	13 0	1895	Dumbarton, Scot land.	A. McMillan & Son	Steel	Screw	Sch	770	10 50	
Yankton	975	272.00	185 0	17 0	14 10	1893	Leith, Scotland	Ramage & Ferguson	do	do	do	750	14 00	170
Vesuvius, dynamite gunboat	929	99.00	252 4	26 0	10 7	1887-84	Philadelphia Pa.	Wm. Cramp & Sons S & E. B. Co.	do	2 screws	None	3,706	21.42	152
Petrel	892	315 00	170 3	31 0	11 7	1885-87	Baltimore, Md.	Columbian Iron Works	do	Screw	Bkn	1,085	11 79	200
Scorpion	850	420.00	210 0	28 1	11 0	1890	S. Brooklyn, N. Y.	John N. Robbins	do	2 screws	Sch	2,800	17 85	207
Fern	810	320 00	190 0	24 0	11 0	1871	New York, N. Y.	Delameter & Stack	Wood	Screw	do	300	9 00	80
Bancroft	810	876.00	187 0	32 0	12 2	1891-92	Elizabethport, N. J.	Moore & Sons	Steel	2 screws	do	1,215	14.37	156
Vixen	800	300.00	182 3	28 0	12 8	1880	do	Lewis Nixon	do	Screw	do	1,250	16 00	160
Gloucester	780	250 00	204 0	27 2	12 0	1891	Philadelphia, Pa.	Neale & Levy	do	do	do	2,000	17 00	120
Michigan	985	230.00	193 3	27 1	9 0	1844	Eric Pa.	United States	Iron	Paddle	do	365	10 50	116
Wasp	610	190.00	180 0	23 0	12 0	1898	Philadelphia, Pa.	Wm. Cramp & Sons S & E. B. Co.	Steel	Screw	1 mast	1,800	16 50	108
Frolic	517	160.00	185 0	25 0	10 4	1892	Cleveland, Ohio	Oliver Iron Works	do	do	Sch	550	11 00	100
Dorothea	594	252 00	182 4	23 4	11 3	1897	Philadelphia, Pa.	Wm. Cramp & Sons S & E. B. Co.	do	do	do	1,558	16 00	74
El Cano	580	158 00	20 0	8 7	1885	Carraca	do	do	do	do	600	
Plata	570	201.00	137 0	26 0	10 0	1865	Chester, Pa.	Reavy, Son & Archbold	do	8 screws	Sch	310	8 50	111
Stranger	516	121.70	174 8	28 0	10 6	1880	Philadelphia, Pa.	Wm. Cramp & Sons S & E. B. Co.	do	do	1 mast	14 50	50
Perla	408	101.00	131 0	25 0	10 6	1897	do	Neale & Levy	Steel	do	Sch	68
Hat	472	170.00	174 0	23 0	9 10	1895	do	Wm. Cramp & Sons S & E. B. Co.	do	do	do	2,500	11 50	60

1 Formerly at y. Sovereign (110730).

2 Formerly at y. Josephine (72232).

3 Formerly at y. Coraair (120777).

4 Formerly at y. Columbia (127018).

5 Formerly at y. Comanche (129888).

6 Formerly at y. Stranger (115713).

7 Formerly at y. Thespia (145008).

a Formerly German at a. Diogenes

b Formerly Spanish prize

c Formerly British at a. Southern

d Formerly British at a. Raleigh

e Formerly British at a. Zafro

f Formerly Spanish at a. General Alava

g Formerly British at y. Pomelo

* Obsolete.

† Exhausted.

s Length between perpendiculars.

p Length over all.

z Nominal horsepower.

g Built for United States or purchased before document issued.

LIST OF VESSELS OF THE UNITED STATES NAVY—Continued.

Name of vessel	Displacement (normal coal supply).	Dimensions				When	Built.			Material	Propulsion.	Rig.	Indicated horsepower.	Speed.	Coal capacity (in tons)
		Tonnage.	Length on load water line.	Extreme breadth.	Mean draft.		Where.	By whom.							
<i>Fourth rate—Continued.</i>															
Eagle ¹	134	214 00	21 58 0	21 0	11 0	1899	Wilmington, Del.	Harlan & Hollingsworth	Steel	Screw	Funnel	1,000	18 50	70	
Hornet ²	126	180 00	19 0	11 0	11 0	1890	do	do	do	do	do	1,000	15 00	65	
Quincy ³	150	215 0	22 0	11 0	11 0	1890	Hongkong, China.	Hongkong & Kowloon Dock Co.	Comp	do	Brig.	650	13 00	58	
Villalobos ⁴	347	378 00	116 0	22 0	11 0	1891	Palaley, Scotland	Fleming & Ferguson	Steel	do	Funnel	1,000	14 50	70	
Hawk ⁵	316	330 00	123 0	10 2	11 0	1897	Edith, Scotland	Hawthorn & Co.	do	do	do	1,000	14 00	45	
Siren ⁶	302	353 70	131 0	10 0	10 0	1892	Glasgow, Scotland	A. Stephen & Sons	Iron	do	Sch.	1,000	10 00	60	
Sylvia ⁷	298	308 0	110 1	17 7	8 8	1894	Cebu, P. I.	do	Steel	2 screw	do	250	10 70	54	
Calliope ⁸	291	314 0	114 0	17 5	8 0	1894	do	do	do	do	do	250	10 00	50	
Pompadour ⁹	291	314 0	114 0	17 5	8 0	1898	do	do	do	do	do	250	10 00	50	
Paragon ¹⁰	291	314 0	114 0	17 5	8 0	1898	do	do	do	do	do	250	10 00	50	
Samar ¹¹	210	215 8	118 0	8 0	8 0	1890	Whampoa, Hongkong.	do	do	do	do	500	10 50	63	
Araya ¹²	209	214 0	114 0	17 5	8 0	1898	Cebu, P. I.	do	do	do	do	500	10 00	50	
Albatross ¹³	192	211 17	120 0	20 0	8 0	1890	Chester, Pa.	John Roach	do	Screw	Sch.	600	14 00	45	
Florida ¹⁴	171	208 00	102 0	18 0	9 9	1899	Wilmington, Del.	Harlan & Hollingsworth	do	do	do	1,000	10 50	51	
Sylvia ¹⁵	172	199 00	121 8	29 9	7 0	1898	Chester, Pa.	John Roach	do	do	do	650	16 00	47	
Columbian ¹⁶	151	200 0	110 0	17 0	8 0	1890	do	Hongkong & Whampoa Dock Co.	Iron	2 screw	do	125	10 00	50	
Albatross ¹⁷	151	200 0	110 0	17 0	8 0	1890	do	do	do	do	do	125	10 00	50	
Leyden ¹⁸	151	200 0	110 0	17 0	8 0	1890	Whampoa, Hongkong.	do	do	Sch.	1.0	8 00	55		
Onida ¹⁹	150	198 7	110 11	18 0	7 0	1890	Bath, Me.	Bath Iron Works	Steel	Screw	do	600	12 00	50	
Penney ²⁰	142	192 0	108 0	18 0	6 19	1890	do	do	Iron	2 screw	do	125	10 00	50	
Madison ²¹	142	192 0	108 0	18 0	6 19	1890	Hongkong & Whampoa Dock Co.	do	do	Sch.	125	17 00	51		
Mark Twain ²²	142	192 0	108 0	18 0	6 19	1890	do	do	do	do	do	125	10 00	50	
Minotaur ²³	142	192 0	108 0	18 0	6 19	1890	do	do	do	do	do	125	10 00	50	
Restless ²⁴	81	137 62 44	115 0	10 0	7 0	1891	Cartagena, Spain	do	Wood	do	Sch.	110	8 00	16	
Belmont ²⁵	137	152 44	115 0	10 0	7 0	1892	Chester, Pa.	Houston & Woodbridge	Iron	Screw	Sch.	950	12 00	10	
Shearwater ²⁶	200	212 65 02	108 0	18 0	7 0	1892	Cebu, P. I.	do	Steel	2 screw	do	250	12 00	12	
Inca ²⁷	150	210 00	100 0	10 5	7 0	1894	East Boston, Mass.	Atlantic Works	do	Screw	Sch.	400	14 00	25	
Albatross ²⁸	100	105 40	110 0	15 0	6 0	1894	South Boston, Mass.	do	Wood	do	do	400	14 00	25	
Albatross ²⁹	100	105 40	110 0	15 0	6 0	1894	Clydebank, Scot-land.	do	Steel	do	do	400	14 00	25	
Sandwich ³⁰	100	105 40	110 0	15 0	6 0	1894	do	do	do	do	do	400	14 00	25	
Huntress ³¹	82	105 00	97 0	10 0	7 3	1895	New York, N. Y.	Chas. E. Scribner & Co.	Comp	do	Sch.	14	11 00	17	
Bassano ³²	42	105 00	97 0	10 0	7 3	1895	do	do	Iron	do	do	14	11 00	17	
Guardian ³³	42	105 00	97 0	10 0	7 3	1895	do	do	do	do	do	14	11 00	17	
Urchin ³⁴	42	105 00	97 0	10 0	7 3	1895	do	do	do	do	do	14	11 00	17	
Urchin ³⁵	42	105 00	97 0	10 0	7 3	1895	Arcenal, Cavite, P. I.	do	do	do	do	14	8 00	10	
<i>Torpedo boats.</i>															
Cushing (No. 1)	105	108 81	138 0	14 1	4 10	1892	Bristol, R. I.	Hotchkiss Mfg. Co.	Steel	2 screw	do	1,750	22 50	50	
Elisson (No. 2)	120	10 75	138 0	16 0	4 0	1892	Dubuque, Iowa	Iowa Iron Works	do	do	do	1,800	21 00	55	
Foxe (No. 3)	142	14 68	140 0	10 0	6 0	1890	Baltimore, Md.	Columbian Iron Works	do	do	do	2,000	24 51	41	
Rodgers (No. 4)	142	14 68	140 0	10 0	6 0	1890	do	do	do	do	do	2,200	24 00	41	
Winslow (No. 5)	142	14 68	140 0	10 0	6 0	1890	do	do	do	do	do	2,000	24 00	41	
Porter (No. 6)	165	13 00	175 0	17 8	4 8	1890	Bristol, R. I.	Hotchkiss Mfg. Co.	do	do	do	2,000	28 50	50	
Dupont (No. 7)	165	13 00	175 0	17 8	4 8	1890	do	do	do	do	do	2,000	28 50	50	
Rowan (No. 8)	182	18 42	170 0	17 0	6 11	1890	Seattle, Wash.	Moran Bros. Co.	do	do	do	4,200	27 00	65	
Dahlgren (No. 9)	140	20 20	147 0	10 1	4 7	1897	Bath, Me.	Bath Iron Works	do	do	do	4,200	30 50	62	
T. A. M. Craven (No. 10)	140	20 00	147 0	10 1	4 7	1897	do	do	do	do	do	4,200	30 50	62	
Farragut (No. 11)	270	23 20	214 0	20 7	6 0	1897	San Francisco, Cal.	Union Iron Works	do	do	do	5,000	30 11	65	
Davis (No. 12)	164	20 00	148 0	16 4	6 10	1897	Portland, Oreg.	Wolf & Zwicker	do	do	do	4,700	23 41	40	
Fox (No. 13)	134	20 20	148 0	16 4	6 10	1897	do	do	do	do	do	4,700	23 41	40	
Morris (No. 14)	105	11 05	158 0	16 0	4 0	1897	Bristol, R. I.	Hotchkiss Mfg. Co.	do	do	do	1,750	24 00	55	
Talbot (No. 15)	105	11 01	158 0	12 0	3 0	1897	do	do	do	Screw	do	1,750	21 15	8	
Oliver (No. 16)	105	11 01	158 0	12 0	3 0	1897	do	do	do	do	do	1,750	20 55	8	

¹ Formerly at y. Albatross (100784).
² Formerly at y. Albatross (100784).
³ Formerly at y. Albatross (100784).
⁴ Formerly at y. Albatross (100784).
⁵ Formerly at y. Albatross (100784).
⁶ Formerly at y. Albatross (100784).
⁷ Formerly at y. Albatross (100784).
⁸ Formerly at y. Albatross (100784).
⁹ Formerly at y. Albatross (100784).
¹⁰ Formerly at y. Albatross (100784).
¹¹ Formerly at y. Albatross (100784).
¹² Formerly at y. Albatross (100784).
¹³ Formerly at y. Albatross (100784).
¹⁴ Formerly at y. Albatross (100784).
¹⁵ Formerly at y. Albatross (100784).
¹⁶ Formerly at y. Albatross (100784).
¹⁷ Formerly at y. Albatross (100784).
¹⁸ Formerly at y. Albatross (100784).
¹⁹ Formerly at y. Albatross (100784).
²⁰ Formerly at y. Albatross (100784).
²¹ Formerly at y. Albatross (100784).
²² Formerly at y. Albatross (100784).
²³ Formerly at y. Albatross (100784).
²⁴ Formerly at y. Albatross (100784).
²⁵ Formerly at y. Albatross (100784).
²⁶ Formerly at y. Albatross (100784).
²⁷ Formerly at y. Albatross (100784).
²⁸ Formerly at y. Albatross (100784).
²⁹ Formerly at y. Albatross (100784).
³⁰ Formerly at y. Albatross (100784).
³¹ Formerly at y. Albatross (100784).
³² Formerly at y. Albatross (100784).
³³ Formerly at y. Albatross (100784).
³⁴ Formerly at y. Albatross (100784).
³⁵ Formerly at y. Albatross (100784).

³⁶ Formerly at y. Inca (100854).
³⁷ Formerly at y. Huntress (100900).
³⁸ Spanish prize.
³⁹ Formerly British at y. Heron.
⁴⁰ Formerly British at y. Eagle.
⁴¹ Formerly British at y. Sylvia.
⁴² Purchased by United States War Department.

* Estimated.
⁴³ Length over all.
⁴⁴ Nominal horsepower.
⁴⁵ Built by United States or purchased before document issued.

LIST OF VESSELS OF THE UNITED STATES NAVY—Continued.

Name of vessel.	Displacement (normal coal supply).	Tonnage.	Dimensions			When built.	Built.			Material.	Propulsion.	Rtg.	Indicated horse-power.	Speed.	Coal capacity (in bunk. cu.).
			Length on load water line.	Extreme breadth.	Mean draft.		Where.	By whom.							
<i>Coastal boats—Continued.</i>															
Markushe (No. 17)	85	7 32	99 3	12 09	4 3	1897	Philadelphia, Pa.	The Chas. Hillman Co.	Steel	Screw		860	20 11	15	
McKee (No. 18)	85	7 32	99 3	12 09	4 3	1897	Baltimore, Md.	Columbian Iron Works	do	do		830	19 82	15	
Strigham (No. 19)	140	10 18	225 0	22 0	0 0	1898	Wilmington, Del.	Harlan & Hollingsworth	do	2 screws		7 200	10 00	*90	
Goldshorrough (No. 20)	245	09 54	194 8	20 7	5 0	1898	Portland, Oreg.	Wald & Zwicker	do	do		0 000	10 00	*141	
Balley (No. 21)	245	80 07	205 0	10 24	0 0	1898	Morris Heights, N. Y.	Gas Eng. & Power Co and Chas. L. Seabury & Co (Consolidated).	do	do		5 000	30 00		
Somta (No. 22)	150		110 0	17 0	5 10		Elbing, Germany	Schlehan Works				1 000	17 50	*57	
Mundy (No. 23)	50		40 8	0 5	2 10		Yarrow, England								
Bogley (No. 24)	107	04 22	157 0	17 0	4 7	1898-99	Bath, Me.	Bath Iron Works	Steel	2 screws		4 200	23 00		
Burney (No. 25)	107	04 22	157 0	17 0	4 7	1898-99	do	do	do	do		4 200	23 00		
Biddle (No. 26)	107	04 22	157 0	17 0	4 7	1898-99	do	do	do	do		4 200	23 00		
Blackley (No. 27)	100	06 24	175 14	17 84	4 8	1898-99	South Boston, Mass.	Lawley & Sons	do	do		1 000	23 00	72	
De Long (No. 28)	160	09 24	175 13	17 85	4 8	1898-99	do	do	do	do		3 000	23 00	72	
Nicholson (No. 29)	174	04 12	174 0	17 0	4 0	1898-99	Elizabethport, N. J.	Lewis Nixon	do	do			23 00		
O'Brien (No. 30)	174	04 12	174 0	17 0	1 0	1898-99	do	do	do	do			23 00		
Shank (No. 31)	105	07 75	175 0	17 0	1 8	1898-99	Richmond, Va.	Wm. R. Trigg Co.	do	do		4 000	23 00	*70	
Stoughton (No. 32)	105	07 75	175 0	17 0	4 8	1898-99	do	do	do	do		1 000	23 00	*70	
Thornton (No. 33)	105	07 75	175 0	17 0	1 8	1898-99	do	do	do	do		3 000	23 00	*70	
Thayer (No. 34)	105	04 74	175 0	17 0	1 8	1898-99	Baltimore, Md.	Columbian Iron Works	do	do		5 000	23 00	*70	
Wilkes (No. 35)	165	07 55	175 0	17 74	4 8	1898-99	Morris Heights, N. Y.	Gas Eng. and Power Co and Chas. L. Seabury Co (Consolidated).	do	do		3 000	23 00	*70	
Silbelle (No. 59)	31		88 0	11 0	1 0							50	18 22	2	
Holland (No. 64), submarine	71		53 11	10 1	10	1898	Elizabethport, N. J.	Lewis Nixon	do	1 screw		70	8 00	None	
<i>Coastal boats—continued.</i>															
Baldridge (No. 1)	420	77 85	245 0	24 74	0 0	1898-1900	Philadelphia, Pa.	Neale & Levy	Steel	2 screws		8 000	29 00	*130	
Barry (No. 2)	420	77 85	245 0	24 74	0 0	1898-1900	do	do	do	do		8 000	29 00	*130	
Channing (No. 3)	420	77 85	245 0	24 74	0 0	1898-1900	do	do	do	do		8 000	29 00	*130	
Dale (No. 4)	420	78 47	245 0	24 74	0 0	1898-1900	Richmond, Va.	Wm. R. Trigg Co.	do	do		8 000	28 00	*130	
Deatur (No. 5)	420	78 47	245 0	24 74	0 0	1898-1900	do	do	do	do		8 000	28 00	*130	
Hopkins (No. 6)	498	74 04	245 0	24 0	0 0	1898-1900	Wilmington, Del.	Harlan & Hollingsworth	do	do		7 200	20 00	*150	
Hull (No. 7)	498	74 04	244 0	24 0	0 0	1898-1900	do	do	do	do		7 200	20 00	*150	
Lawrence (No. 8)	100	00 07	219 10	22 3	0 14	1898-1900	Weymouth, Mass.	Ford River Engine Co.	do	do		8 400	30 00	*123	
Macdonough (No. 9)	100	00 07	219 10	22 3	0 14	1898-1900	do	do	do	do		8 400	30 00	*123	
Paul Jones (No. 10)	120	03 14	245 0	24 74	0 0	1898-1900	San Francisco, Cal.	Union Iron Works	do	do		7 000	20 00		
Perry (No. 11)	120	03 14	245 0	24 74	0 0	1898-1900	do	do	do	do		7 000	20 00		
Proble (No. 12)	420	84 14	245 0	24 74	0 0	1898-1900	do	do	do	do		7 000	29 00		
Stewart (No. 13)	420	81 04	245 0	24 74	0 0	1898-1900	Morris Heights, N. Y.	Chas. L. Seabury & Co.	do	do		8 000	29 00	*130	
Truxtun (No. 14)	143	87 07	248 0	24 3	0 0	1898-1900	Sparrows Point, Md.	Maryland Steel Co.	do	do		8 000	30 00	*202	
Whipple (No. 15)	143	87 07	248 0	24 3	0 0	1898-1900	do	do	do	do		8 000	30 00	*202	
Worden (No. 16)	143	87 07	248 0	24 3	0 0	1898-1900	do	do	do	do		8 000	30 00	*202	
<i>Boat.</i>															
Accomack	187	65 08	60 0	10 0	0 0	1891	Newport News, Va.	Newport News S. B. & D. D. Co.	Iron	Screw		270	10 00	35	
Active ¹	200	87 00	107 0	22 0	10 0	1898	San Francisco, Cal.	Union Iron Works	Steel	do	(1)	000	12 00	80	
Albatross	170	87 11	101 0	25 0	8 0	1893	Tompkins Cove, N. Y.	Rodermont & Co.	Wood	do	(2)	250	10 00	15	
Apache ²	050	100 02	141 0	29 0	10 0	1889	Tottenville, N. Y.	A. O. Brown	do	Screw	(3)	550	10 00	120	
Chickasaw ³	100	35 04	77 24	18 0	8 0	1882	Camden, N. J.	John H. Dabugno & Son	Iron	do			10 00	20	
Choctaw ⁴	150	70 00	91 13	21 0	10 0	1892	Philadelphia, Pa.	Neale & Levy	do	do		188	10 00	70	
Comanche ⁵	150	09 44	142 0	26 0	0 0	1895	Roston, Mass.	James Tallow	do	do	Sch	310	10 00	80	
Concho ⁶	193	70 81	101 0	20 0	0 0	1888	Camden, N. J.	John H. Dabugno & Son	do	do	do		12 00	40	

¹ Formerly at El Toro (190100).
² Formerly at Active (100501).
³ Formerly at Albatross (107309).
⁴ Formerly at J. D. Jones (088000).
⁵ Formerly at Hercules (057277).
⁶ Formerly at C. G. Coyle (3558).

⁷ No former name.
⁸ Built for the United States or purchased before document issued.
⁹ Estimated.
¹⁰ Light-signal mast.

¹¹ Length between perpendiculars.
¹² Diameter.
¹³ Submarine.
¹⁴ Gasoline.

LIST OF VESSELS OF THE UNITED STATES NAVY—Continued.

Name of vessel	Displacement (normal load supply), tons	Dimensions			Mean draft	Built			Material	Propulsion	Rig	Indicated horsepower	Speed, knots	Coal capacity in bunkers,		
		Tonnage	Length on load water line, ft. in.	Extreme breadth, ft. in.		When	Where	By whom								
Tugs—Continued																
<i>Troop</i>	702	281	60	115 0	29 0	11 0	1892	San Francisco, Cal	Union Iron Works	Steel	Screw	Sch.	1,000	13 25	205	
<i>Iwanna</i>	192	51	24	102 0	39 11 1/2	8 0	1891	Boston, Mass.	City Point Iron Works	do	do	None	300	11 50	35	
<i>Leyden</i>	150	50	44	137 0	28 0	9 0	1888	do	James Tallow	Iron	do	Sch.	340	10 00	80	
<i>Massachusetts</i>	262	75	35	80 5	19 0	8 0	1898	Philadelphia, Pa.	Scallo & Levy	Steel	do	do	do	do	34	
<i>Mohawk</i>	241	62	38	108 0	20 10	9 1	1890	Camden, N. J.	John H. Dialogue & Son	Iron	do	do	do	10 00	40	
<i>North</i>	120	50	30	101 0	24 0	11 0	1893	Newburgh, N. Y.	Marvel & Co.	Steel	do	do	do	400	12 00	32
<i>Northampton</i>	192	51	28	102 0	39 11 1/2	8 0	1891	Boston, Mass.	City Point Iron Works	do	do	None	300	11 50	35	
<i>Northwest</i>	159	54	27	125 0	10 0	8 0	1897	Philadelphia, Pa.	Scallo & Levy	do	do	do	400	10 00	40	
<i>Northumberland</i>	157	100	24	137 0	28 0	8 0	1895	Glaster, Pa.	Reany, Son & Archbold	Iron	do	Sch.	508	11 12	80	
<i>Ninon</i>	521	130	39	125 5	28 3	14 0	1898	Philadelphia, Pa.	Charles Hillman	Steel	do	do	do	14 00	150	
<i>Onondaga</i>	276	103	27	112 0	37 3	7 0	1898	Tonawanda Cove, N. Y.	Reberment & Co.	Wood	do	do	1,250	10 00	18	
<i>Pawtucket</i>	225	51	28	92 0	21 1	8 0	1897	Mare Island, Cal	United States	Steel	do	Sch.	450	12 20	30	
<i>Pennacook</i>	240	51	28	92 0	21 1	9 0	1897	New York, N. Y.	do	do	do	450	12 00	28		
<i>Piscataqua</i>	854	316	69	149 0	28 7	12 0	1897	West Bay City, Mich.	F. W. Wheeler & Co.	do	do	(S)	2,000	16 00	328	
<i>Pontiac</i>	491	117	48	124 4	37 0	9 0	1891	Athol, N. Y.	Peter McGlehen	Wood	do	do	425	10 50	45	
<i>Potomac</i>	785	278	69	138 0	38 6	12 0	1897	West Bay City, Mich.	F. W. Wheeler & Co.	Steel	do	Sch.	2,000	16 00	200	
<i>Powhatan</i>	194	78	40	101 0	21 0	10 0	1892	Baltimore, Md.	Maryland Steel Co.	do	do	do	397	13 00	57	
<i>Raploch</i>	180	51	24	102 0	21 0	8 0	1891	Catonsville, Md.	do	do	do	300	12 00	30		
<i>Samoset</i>	225	51	28	102 0	21 0	8 0	1897	Norfolk, Va.	United States	Steel	Screw	do	450	12 00	30	
<i>Seaboard</i>	100	45	30	90 0	21 0	8 0	1891	Camden, N. J.	John H. Dialogue & Son	do	do	do	280	12 00	30	
<i>Shore</i>	175	55	39	184 0	10 0	8 0	1892	Philadelphia, Pa.	Scallo & Levy	Iron	do	do	280	10 00	45	
<i>Stantish</i>	150	100	24	137 0	28 0	9 0	1895	Boston, Mass.	James Farlow	do	do	Sch.	340	10 00	80	
<i>Tecumseh</i>	244	95	40	88 0	21 0	9 1	1890	Camden, N. J.	John H. Dialogue & Son	Steel	do	do	500	11 00	40	
<i>Traffic</i>	200	114	63	108 0	29 1	9 0	1891	South Brooklyn, N. Y.	D. McCarty	Wood	do	None	do	do	do	
<i>Triton</i>	212	50	29	90 0	20 0	9 0	1888	Camden, N. J.	John H. Dialogue	Iron	do	do	300	11 00	45	
<i>Unadilla</i>	145	109	34	110 0	25 0	10 0	1894	Mare Island, Cal	United States	Steel	do	Sch.	500	12 00	65	
<i>Unadilla</i>	141	141	35	110 0	25 0	12 0	1891	Camden, N. J.	John H. Dialogue & Son	do	do	do	1,750	12 00	120	
<i>Vigilant</i>	300	60	30	110 0	21 0	9 0	1893	Philadelphia, Pa.	Wm. Cramp & Sons	Iron	do	do	1,450	12 00	75	
<i>Waban</i>	150	42	25	85 0	17 0	8 0	1880	do	do	do	do	do	do	13 00	25	
<i>Wabona</i>	192	51	28	102 0	39 11 1/2	8 0	1891	Boston, Mass.	City Point Iron Works	Steel	do	None	300	11 50	35	
<i>Wompatuck</i>	492	181	58	117 0	25 0	12 0	1899	Wilmington, Del.	Harlan & Hollingsworth	do	do	Sch.	650	13 00	130	
Sailing																
<i>Alliance</i>	1,075	615	118 0	36 0	14 3	1871-70	Norfolk, Va.	United States	Wood	Screw	Bark	800	9 00	135		
<i>Monongahela</i>	2,100	960	122 0	38 0	16 0	1892	Philadelphia, Pa.	do	do	Sails	Ship	do	do	do		
<i>Constellation</i>	1,070	1,215	176 0	42 0	20 0	1854	Norfolk, Va.	do	do	do	do	do	do	do		
<i>Jameson</i>	1,150	898	161 0	36 0	18 0	1845	do	do	do	do	do	do	do	do		
<i>Portsmouth</i>	1,135	848	151 0	34 1	18 0	1841	Kittery, Me.	do	do	do	do	do	do	do		
<i>Saratoga</i>	1,025	757	147 0	34 1	18 0	1842	do	do	do	do	do	do	do	do		
<i>St. Mary's</i>	1,025	769	150 0	37 0	15 0	1844	Washington, D. C.	do	do	do	do	do	do	do		
Receiving ships																
<i>Franklin</i>	5,170	3,172	126 0	54 3	24 1	1855-56	Kittery, Me.	United States	Wood	Screw	None	1,050	9 00		
<i>Wabash</i>	4,050	2,048	102 7	61 1	24 0	1854	Philadelphia, Pa.	do	do	do	do	950	9 15		
<i>Vermont</i>	3,150	2,800	116 1	53 0	25 0	1848	Boston, Mass.	do	do	None	do	do	do		
<i>Independence</i>	1,570	1,891	180 0	55 6	21 0	1857	do	do	do	do	do	do	do		
<i>Pensacola</i>	3,000	2,000	120 8	41 0	18 7	1852-53	Pensacola, Fla.	do	do	Screw	Ship	650	9 00	285		
<i>Richmond</i>	2,500	1,365	125 0	42 0	17 4 1/2	1858	Norfolk, Va.	do	do	do	do	600	9 50	205		
Unclassified																
<i>Yantic</i>	900	410	180 0	30 0	12 2	1861	Philadelphia, Pa.	United States	Wood	Screw	Bark	610	8 20	140		
<i>Minnesota</i>	4,700	3,000	204 8 1/2	61 1	25 0	1855	Washington, D. C.	do	do	do	None	1,000	9 25		

1 Formerly at a Fearless (120889).
 2 Formerly at a Alfred W. Booth (107350).
 3 Formerly at a Enterprise (10108).
 4 Formerly at a Thomas P. Fowler (145841).
 5 Formerly at a De Witt C. Lyne (167401).
 6 Formerly at a Winthrop (8154).
 7 Formerly at a John Dwight (77339).
 8 Formerly at a William H. Brown (61544).
 9 Formerly at a Right Arm (110962).
 10 Formerly at a Robert W. Wilnot (111160).

11 Formerly at a Hortense (90227).
 12 Formerly at a P. H. Wiso (160576).
 13 Formerly at a Edward Luckenbach (106548).
 14 Formerly at a Fraille (115571).
 15 Formerly at a Douglas H. Thomas (167220).
 16 Formerly at a Walter A. Luckenbach (61456).
 17 Formerly at a Vigilant (85782).
 18 Formerly at a Confidence (125843).
 19 Formerly at a Atlas (107246).

a Built for United States or purchased before document issued.
 b Spanish prize.
 c Built for sea service.
 d Over all.
 e Length between perpendiculars.
 f On water line.
 g Nominal horsepower.
 h Two pole masts.

LIST OF VESSELS OF THE UNITED STATES NAVY—Continued.

Name of vessel.	Displacement (normal coal supply).	Tonnage	Dimensions			Built			Material.	Propulsion	Rig	Indicated horse power.	Speed.	Coal capacity (in tons).
			Length on load water line.	Extreme breadth.	Mean draft.	When	Where.	By whom						
<i>Unserviceable—Continued.</i>														
New Hampshire	4,150	2,600	190 3	51 0	25 0	1818 & '01	Portsmouth, N. H.	United States	Wood	Sails	Ship			
Constitution	12,200		175 0	45 6	29 0	1707	Boston, Mass.	do	do	None	None			
Marion	1,000	916	218 0	37 0	10 6	1871-1875	Portsmouth, N. H.	do	do	Screw	Bark	1,100	11.25	115
Nipole	1,375		185 0	35 0	14 3	1873-1879	Washington, D. C.	do	do	do	do	839	10.70	132
St. Louis	830	434	129 6	32 8	16 3	1828	do	do	do	None	None			
Dale	675	350	117 7	31 10	11 9	1849	Philadelphia, Pa.	do	do	do	do			
<i>Under construction</i>														
Maine	12,500	4,241	388 0	72 24	24 0	1898-1901	Philadelphia, Pa.	William Cramp & Sons S and E. B. Co.	Wood	Screw	None	10,000	18.00	2,000
Missouri	12,200	4,467	388 0	72 24	24 0	1898-1901	Newport News, Va.	Newport News Shipbuilding Co.	do	do	do	10,000	18.00	2,000
Ohio	12,440	4,467	388 0	72 24	24 0	1898-1901	San Francisco, Cal.	Union Iron Works	do	do	do	10,000	18.00	2,000
Arkansas	5,215	1,305	252 0	50 0	12 6	1898-1901	Newport News, Va.	Newport News S. B. and D. D. Co.	Steel	2 screws	do	2,400	11.50	400
Connecticut	3,335	1,305	252 0	50 0	12 6	1898-1901	Bath, Me.	Bath Iron Works	do	do	do	2,400	11.50	400
Florida	3,215	1,305	252 0	50 0	12 6	1898-1901	Elizabethport, N. J.	Lewis Nixon	do	do	do	2,400	11.5	400
Wyoming	3,235	1,305	252 0	50 0	12 6	1898-1901	San Francisco, Cal.	Union Iron Works	do	do	do	2,400	11.50	400
Georgia	14,918		415 0	78 24	24 0	1900	Bath, Me.	Bath Iron Works	do	do	2 mill masts	19,000	19.00	1,900
New Jersey*	14,018		415 0	78 24	24 0	1900	Weymouth, Mass.	Fore River Eng. Co.	do	do	do	19,000	19.00	1,900
Pennsylvania*	14,000		502 0	89 6	24 8	1900	Philadelphia, Pa.	William Cramp & Sons	do	do	do	23,000	22.00	2,000
California*	15,000		502 0	89 6	24 8	1900	San Francisco, Cal.	Union Iron Works	do	do	do	23,000	22.00	2,000
Nebraska*	14,948		435 0	78 24	24 0	1900	Seattle, Wash.	Moran Bros. Co.	do	do	do	19,000	19.00	1,900
West Virginia*	13,620		500 0	89 6	24 0	1900	Newport News, Va.	Newport News S. B. and D. D. Co.	do	do	do	23,000	22.00	2,000
Chattanooga	3,200		292 0	44 0	15 9	1899-1902	Elizabethport, N. J.	Lewis Nixon	do	do	Sch	4,700	16.50	700
Cleveland	3,200		292 0	44 0	15 9	1899-1902	Bath, Me.	Bath Iron Works	do	do	do	4,700	16.50	700
Denver	3,200		292 0	44 0	15 9	1899-1902	Philadelphia, Pa.	Neale & Levy	do	do	do	4,700	16.50	700
Des Moines	3,200		292 0	44 0	15 9	1899-1902	Weymouth, Mass.	Fore River Eng. Co.	do	do	do	4,700	16.50	700
Galveston	3,200		292 0	44 0	15 9	1899-1902	Richmond, Va.	W. R. Trigg Co.	do	do	do	4,700	16.50	700
Tacoma	3,200		292 0	44 0	15 9	1899-1902	San Francisco, Cal.	Union Iron Works	do	do	do	4,700	16.50	700
Virginia*	14,918		435 0	78 24	24 0	1900	Newport News, Va.	Newport News S. B. and D. D. Co.	do	do	2 mill masts	19,000	19.00	1,900
Rhode Island*	14,948		435 0	78 24	24 0	1900	Weymouth, Mass.	Fore River Eng. Co.	do	do	do	19,000	19.00	1,900
Colorado*			502 0	89 6	24 8	1900	Philadelphia, Pa.	William Cramp & Sons	do	do	do	23,000	22.00	2,000
Maryland*	13,600		502 0	89 6	24 8	1900	Newport News, Va.	Newport News S. B. and D. D. Co.	do	do	do	23,000	22.00	2,000
South Dakota*							San Francisco, Cal.	Union Iron Works	do	do	do			
St. Louis*							Philadelphia, Pa.	Neale & Levy	do	do	do			
Milwaukee*	0,700		421 0	66 0	22 6	1900	San Francisco, Cal.	Union Iron Works	do	do	do	22,000	22.00	1,500
Charleston*							Newport News, Va.	Newport News S. B. and D. D. Co.	do	do	do			
<i>Holland type.</i>														
Adder*														
Moocasin	120		53 4	11 9	(1)	1901	Elizabethport, N. J.	Lewis Nixon	do	11 screw	None	70	7	650 gals
Porpoise														
Shark														
Grampus	120		53 4	11 9	(1)	1901	San Francisco, Cal.	Union Iron Works	do	do	do			
Pike														

x Length between perpendiculars
y Diameter
z Submarine

(1) Gasoline
* Designs being prepared.

L I S T
OF
VESSELS OF THE QUARTERMASTER'S DEPARTMENT, UNITED STATES ARMY.

1 9 0 1 .

LIST OF VESSELS OF THE QUARTERMASTER'S DEPARTMENT, UNITED STATES ARMY.

Name	Rig	Gross tonnage	Net tonnage	Length.	Breadth.	Depth.	When built.	Where built.	Material.
<i>Transports</i>									
McClellan ¹	St. a.	2,793	1,824	319 0	38 2	27 5	1845	Newcastle, England	Steel.
Burnside ²	St. a.	2,194	1,405	285 2	36 7	26 0	1882	do	Iron.
Grant ³	St. a.	5,658	3,646	445 0	49 2	30 0	1892	Belfast, Ireland	Steel.
Sherman ⁴	St. a.	5,780	3,725	445 0	49 2	30 0	1893	do	Do.
Sheridan ⁵	St. a.	5,673	3,654	445 6	49 2	30 0	1892	do	Do.
Logan ⁶	St. a.	5,672	3,653	445 5	49 2	30 0	1892	do	Do.
Thomas ⁷	St. a.	5,713	3,653	445 5	50 2	29 8	1894	do	Do.
Butford ⁸	St. a.	3,742	2,388	370 8	44 2	26 6	1890	do	Do.
Kilpatrick ⁹	St. a.	3,722	2,383	370 8	44 2	26 0	1890	do	Do.
Cook ¹⁰	St. a.	4,120	2,703	420 0	47 0	26 5	1882	Dumbarton, Scotland	Do.
McPherson ¹¹	St. a.	3,669	2,395	410 4	39 6	24 8	1880	Belfast, Ireland	Do.
Moadel ¹²	St. a.	5,641	3,375	468 6	44 2	34 9	1874	Greenock, Scotland	Iron.
Sesgwick ¹³	St. a.	4,770	2,925	411 6	44 2	34 6	1878	do	Do.
Terry ¹⁴	St. a.	1,838	984	220 0	40 0	13 0	1892	Philadelphia, Pa.	Do.
Ingalls ¹⁵	St. a.	1,147	691	240 0	33 1	12 3	1894	Newcastle, England	Steel.
Warren ¹⁶	St. a.	4,243	2,510	370 7	44 3	26 5	1849	Stettin, Germany	Do.
Wright ¹⁷	St. a.	776	398	169 6	27 1	19 8	1857	Bowling, Scotland	Iron.
Hancock ¹⁸	St. a.	5,305	3,356	454 2	45 4	35 7	1879	Glasgow, Scotland	Do.
Egbert ¹⁹	St. a.	2,993	1,857	320 0	40 0	29 2	1869	West Hartlepool, England	Steel.
Sumner ²⁰	St. a.	3,458	2,182	351 1	43 0	26 0	1833	Hamburg, Germany	Do.
Rosecrans ²¹	St. a.	2,976	1,816	324 4	38 2	21 0	1881	Glasgow, Scotland	Iron.
Lawton ²²	St. a.	3,497	2,352	336 2	43 2	22 3	1849	Chester, Pa.	Steel.
Rawlins ²³	St. a.	2,894	1,820	299 5	40 0	16 8	1894	do	Do.
Seward ²⁴	St. a.	1,275	697	194 8	39 2	14 4	1900	Seattle, Wash.	Wood.
Dix ²⁵	St. a.	6,839	4,507	445 0	52 1	33 8	1892	Sunderland, England	Steel.
<i>Tugs.</i>									
Reno ²⁶	St. a.	156	67	96 4	20 0	10 0	1889	Philadelphia, Pa.	Iron.
Slocum ²⁷	St. a.	591	387	148 4	29 3	14 0	1898	do	Steel.
Hibson ²⁸	St. a.	59	40	61 9	19 0	8 8	1897	Tompkins Cove, N. Y.	Wood.
Weltzel ²⁹	St. a.	56	40	60 5	18 3	8 4	1896	do	Do.
Richardson ³⁰	St. a.	19	12	64 0	14 6	6 0	1897	Athens, N. Y.	Do.
Reynolds ³¹	St. a.	54	29	72 4	18 0	8 1	1879	Camden, N. J.	Do.
Ord ³²	St. a.	21	14	44 6	14 0	6 3	1897	Long Island City, N. Y.	Do.
Captain Kelly ³³	St. a.	74	47	87 3	18 0	8 0	1875	Philadelphia, Pa.	Do.
Ordnance	St. a.	97	59	100 0	19 6	7 6	1883	Wilmington, Del.	Do.
General McDowell	St. a.	194	121	124 9	23 0	10 5	1886	San Francisco, Cal.	Steel.
General Meigs	St. a.	292	175	132 0	26 0	10 3	1892	Camden, N. J.	Do.
General Barry ³⁴	St. a.	56	34	85 0	17 0	6 5	1896	Peekskill, N. Y.	Wood.
General French ³⁵	St. a.	155	84	92 0	17 5	6 4	1892	Brewer, Me.	Do.
General Ayres ³⁶	St. a.	121	61	102 5	20 0	10 6	1879	Camden, N. J.	Do.
General Hunt	St. a.	50	29	95 0	20 0	10 0	1899	Baltimore, Md.	Steel.
Colonel Wikoff ³⁷	St. a.	38	27	59 7	16 3	6 5	1899	New Baltimore, N. Y.	Wood.
<i>Steam Bunkers</i>									
Poe ³⁸	St. a.	157	106	82 0	26 0	8 2	1898	Camden, N. J.	Steel.
Williams ³⁹	St. a.	104	113	145 0	21 5	8 0	1876	Philadelphia, Pa.	Iron.
Baker ⁴⁰	St. a.	200	136	110 7	27 8	9 1	1898	Astoria, N. Y.	Wood.
Canby ⁴¹	St. a.	309	142	97 2	30 4	9 5	1894	Sleightsburg, N. Y.	Do.
Kearney ⁴²	St. a.	185	158	112 0	30 0	8 0	1881	Boston, Mass.	Do.

¹ Formerly Br. at. s. Port Victor
² Formerly Sp. at. s. Rifa.
³ Formerly Br. at. s. Mohawk.
⁴ Formerly Br. at. s. Mobile.
⁵ Formerly Br. at. s. Massachusetts.
⁶ Formerly Br. at. s. Maulloba.
⁷ Formerly Br. at. s. Minnawaaka.
⁸ Formerly Br. at. s. Mississippi.
⁹ Formerly Br. at. s. Michigan.
¹⁰ Formerly Br. at. s. Romania.
¹¹ Formerly Dutch at. s. Oldam.
¹² Formerly Br. at. s. Berlin.
¹³ Formerly Br. at. s. Chester.
¹⁴ Formerly Am. at. s. Hartford (69172).
¹⁵ Formerly Br. at. s. Charwater.
¹⁶ Formerly Gor. at. s. Scandia.

¹⁷ Formerly Am. at. s. { a Bay State (3482).
¹⁸ Formerly Br. at. s. Arizona.
¹⁹ Formerly { a Br. at. s. Missouri.
²⁰ Formerly { b U. S. Q. M. D. at. s. Missouri.
²¹ Formerly U. S. N. at. s. Cassius.
²² Formerly Am. at. s. Columbia (127310).
²³ Formerly U. S. N. at. s. Badger (27037).
²⁴ Formerly U. S. N. at. s. Resolute (27660).
²⁵ Formerly Am. at. s. J. W. Dickinson (mishments d).
²⁶ Formerly Br. at. s. Samoa.
²⁷ Formerly Am. at. s. Britannia (3427).
²⁸ Formerly Am. at. s. Gypsum King.
²⁹ Formerly Am. at. s. { a Major McKinley (62768).
³⁰ Formerly Am. at. s. { b U. S. Q. M. D. Sumner.
³¹ Formerly Am. at. s. Olympic (185280).

³² Formerly Am. at. s. Harry (96307).
³³ Formerly Am. at. s. J. C. Watson (100250).
³⁴ Formerly Am. at. s. Sarah (116776).
³⁵ Formerly { a Am. at. s. John W. Starin (76700).
³⁶ Formerly { b U. S. Q. M. D. at. s. Resolute.
³⁷ Formerly at. s. Defender (167453).
³⁸ Formerly at. s. Sedgwick (116499).
³⁹ Formerly at. s. { a Kate Jones (14174).
⁴⁰ Formerly at. s. { b U. S. S. Seminoles.
⁴¹ Formerly at. s. Frank Richard (121118).
⁴² Formerly Am. at. s. Eugene Grasselli (156976).
⁴³ Formerly Am. at. s. Adonia (125477).
⁴⁴ Formerly Am. at. s. Ed. Ward (136701).
⁴⁵ Formerly Am. at. s. Iron King (100670).
⁴⁶ Formerly Am. at. s. Basile (3167).
 1 Built under contract.

LIST OF VESSELS OF THE QUARTERMASTER'S DEPARTMENT, UNITED STATES ARMY—Continued.

Name	Rlg.	Gross tonnage	Net tonnage	Length	Breadth	Depth	When built	Where built	Material
<i>Hospital ship</i>									
Rolla ¹	21.8	3,031	1,987	309.8	49.9	21.0	1896	Chester, Pa.	Steel
<i>Expend</i>									
General Hancock	22.8	151		102.0	28.0	10.0	1898	Wilmington, Del.	Steel
<i>Steam launches</i>									
Monroe	22.8	62		83.0	16.7	6.0	1875	New York, N. Y.	Wood
Thayer	22.8	62		75.0	10.0	4.0	1871	do	Do
General Howe ²	22.8	74	50	75.1	18.4	6.7	1897	Yonkers, N. Y.	Do
Argo ³	22.8	44	30	60.0	15.0	4.0	1898	Stockton, Cal.	Do
Eagle	22.8			60.0	7.5	3.8	1898	New York, N. Y.	Do
General DeRussy	22.8			40.0	8.5	4.2	1893	San Francisco, Cal.	Do
Colonel Elder ⁴	22.8			42.0	8.5	4.2	1893	Beaufort, S. C.	Do
Colonel Hamilton	22.8			30.0	7.5	3.8	1890	New York, N. Y.	Do
Colonel Mendenhall	22.8			30.0	7.5	3.8	1891	do	Do
Colonel Ramsay	22.8			30.0	7.5	3.8	1890	do	Do
Capron	22.8			30.0	7.5	3.8	1890	do	Do
M. G. Kraysenbuhl	22.8			30.0	7.5	3.8	1898	do	Do
Mercedes ⁵	22.8			40.0	8.5	4.2		Captured	Do
Mitchell	22.8			42.0	8.5	4.2	1891	New York, N. Y.	Do
Pleasanton	22.8			30.0	7.5	3.8	1890	do	Do
Not named	22.8			30.0	8.0	4.1	1890	do	Do
Not named	22.8			30.0	7.5	3.8	1890	do	Do
Not named	22.8			30.0	7.5	3.8	1898	do	Do
General J. C. Davis ⁶	22.8	55	69	120.0	22.0	4.0	1893	Victoria, B. C.	Do
General Stewart Van Vliet (191088) ⁷	22.8	218	141	120.0	24.0	4.0	1898	Seattle, Wash.	Do
Mabel C. ⁸	22.8	74	57	68.0	12.0	3.0	1898	St. Michael, Alaska	Do
Boxer	22.8			27.0	7.0	2.8	1890	Seattle, Wash.	Do
North ⁹	22.8			35.0	7.0	3.8	1898	do	Do
Lillie ⁹	22.8	12	8	41.8	8.5	3.1	1893	do	Do

¹ Formerly Am. st. s. John Engle (77349).² Formerly Am. st. s. Martha (92285).³ Formerly Am. st. s. Argo (10557).⁴ Formerly st. s. Beale, May. (No number.)⁵ Formerly Sp. st. s. Mercedes.⁶ Formerly Br. st. s. Dubinsky.⁷ Formerly st. s. Katie Heinrich (191088).⁸ Formerly st. s. Mabel C. (92281).⁹ Formerly st. s. Leschl (111529).¹ Built under contract.

L I S T
OF
VESSELS OF THE ENGINEER DEPARTMENT, UNITED STATES ARMY.

1 9 0 1 .

**STATEMENT OF VESSELS BUILT OR PURCHASED BY THE GOVERNMENT AND EMPLOYED IN THE
ENGINEER DEPARTMENT ON JUNE 30, 1901.**

Name.	Class.	Tonnage	Dimensions			When purchased or built.	Where purchased or built.	Material.	Estimated cost or value.	Where employed.
			Length	Width	Depth					
			<i>Ft. in.</i>	<i>Ft. in.</i>	<i>Ft. in.</i>					
Cora ¹	Propeller	198 97	110 0	21 0	12 0	Built, 1885	Brooklyn, N. Y.	Wood	\$10,000.00	Coast of Maine.
Tourist	do	46 00	75 0	18 0	7 0	Purchased, 1898	New York, N. Y.	do	1,000.00	Boston Harbor, Mass.
Plebe	Steam launch	11.00	53 0	9 0	5 0	Built, 1899	Boston, Mass.	do	4,500.00	Do.
U. S. Engineers	Naphtha launch	4.00	59 0	6 6	3 1	Purchased, 1893	Morris Heights, N. Y.	do	900.00	Southern coast of Massachusetts and in Rhode Island.
General Warren	Steam launch	38.19	72 2	17 0	5 0	Purchased, 1888	Peeckskill, N. Y.	do	3,000.00	Do.
Castro	Tug	85 00	65 0	19 0	10 6	Purchased, 1897	Baltimore, Md.	Steel	18,000.00	New London, Conn.
Panuco ²	Steam lighter	192 00	108 4	28 0	8 0	Purchased, 1899	New London, Conn.	Wood	5,500.00	Do.
Engineer	Tug	75 00	91 0	18 0	7 6	Built, 1876	New York, N. Y.	do	6,500.00	New York Harbor.
General A. A. Humphreys	do	50.00	71 0	18 0	7 0	Built, 1878-80	Tottenville, N. Y.	do	3,000.00	Do.
General Newton	Steam drill scow		127 0	58 0	9 6	Built, 1875	Brooklyn, N. Y.	do	20,000.00	Do
Hudson	do		75 0	24 0	7 0	Built, 1879	do	do	2,000.00	Do
Hell Gate	do		110 0	53 0	12 0	Purchased, 1869	New York, N. Y.	do	13,000.00	Do
Gedney ³	Hydraulic dredge	751.64	156 6	30 0	15 6	Purchased, 1892	do	do	57,000.00	Do
Argus	Tug	80.00	84 6	15 5	9 0	Built, 1889	do	do	8,000.00	Do
Nimrod	do	103 00	100 0	21 0	9 0	Purchased, 1890	do	do	50,000.00	Do
General Ingalls	Steam launch	8.00	42 0	8 2	4 8	Purchased, 1896	Jersey City, N. J.	do	4,000.00	Do
Lamont	Tug	206.00	100 0	22 0	12 6	Built, 1895	Camden, N. J.	Steel	37,500.00	Do.
Scout	do	150.00	96 0	20 0	11 5	Built, 1896	do	do	25,000.00	Do
Vigilant	do	208.00	113 0	22 0	12 0	Built, 1890	Elizabeth, N. J.	do	45,000.00	Do.
Manasses ⁴	do	157.00	102 0	22 0	0 0	Purchased, 1899	Princeton, R. I.	Wood	18,500.00	Do
Active	Steam launch	12.00	42 0	8 6	4 0	Built, 1890	New York, N. Y.	do	100.00	Do
Alert	do	12.00	42 0	8 6	4 0	do	do	do	100.00	Do
Lockout	Naphtha launch	1.00	28 0	4 6	2 6	Purchased, 1893	do	do	500.00	Do
Genl John M. Wilson ⁵	Tug	28.76	70 0	18 0	8 0	Purchased, 1898	Toledo, Ohio	Steel	10,000.00	Buffalo Harbor, N. Y.
David Bushnell	Propeller	85 60	81 0	20 0	9 9	Built, 1885	Brooklyn, N. Y.	Iron and wood.	9,000.00	Willeta Point, N. Y.
Dyne	Steam launch	26 40	45 9	12 6	5 9	Built, 1892	Tottenville, N. Y.	Wood	2,500.00	Do.
No name	Gasoline launch	4.00	25 4	5 10	2 11	Purchased, 1898	New York, N. Y.	do	250.00	Do.
Sentinel	Tugboat	77.22	95 0	19 0	7 6	Built, 1897	Baltimore, Md.	Steel	20,044.94	Baltimore Harbor.
Delaware	Tug	65 00	67 0	16 0	7 6	Purchased, 1894	Wilmington, Del.	do	9,000.00	Delaware River and Bay
Transit	Naphtha launch	3.50	39 0	7 0	2 4	Purchased, 1895	New York, N. Y.	Wood	1,000.00	Do.
Cadet	do	4.50	38 0	7 6	3 4	do	Philadelphia, Pa.	do	1,200.00	Delaware Bay.
Violetta	Tug	90.00	60 1	21 0	10 0	Purchased, 1898	Baltimore, Md.	Steel	30,000.00	Do.
Hawatha	Naphtha launch	3.50	34 0	5 9	2 0	Purchased, 1899	Wilmington, Del.	Wood	1,000.00	Wilmington Harbor, Del.
Frontenac	Dipper dredge		75 0	26 0	6 6	Purchased, 1891	Oswego, N. Y.	do	8,000.00	Harbors on south shore of Lake Ontario, N. Y.
Robert Leah	Tug	80 00	98 0	25 0	10 0	Purchased, 1857	Philadelphia, Pa.	Iron	5,000.00	Richmond, Va.
Nesga ⁶	Steam launch	11.78	54 0	8 6	4 0	Purchased, 1890	New York, N. Y.	Wood	1,000.00	Potomac River and certain rivers on western shore of Chesapeake Bay and defenses of Washington, D. C.
No name	Derrick boat and pile driver.		60 8	22 0	4 0	Purchased, 1891	Petersburg, Va.	do	2,500.00	Potomac, Rappahannock, Mattaponi, and Pamunkey rivers, and Nottoway Creek, Va.
Kate	Steam launch		31 0	7 8	3 0	Purchased, 1878	Philadelphia, Pa.	do		Potomac River and certain rivers on western shore of Chesapeake Bay and defenses of Washington, D. C.
Roanoke	Stern-wheel snag and dredgeboat.	124 06	115 0	24 0	4 10	Built, 1895, to built 1901	Petersburg, Va.	do	18,000.00	Roanoke River, N. C. and waterway from Norfolk Harbor, Va., to Albemarle Sound, N. C.
Gwendolen	Steam launch	1.60	31 0	8 0	4 0	Purchased, 1890	Eric, Pa.	do	1,200.00	Eric, Pa.

¹ Formerly No 12692.
² Formerly No. 150264.

³ Formerly No. 110753, It. Hancock.
⁴ Formerly No. 92780.

⁵ Formerly No. 86412.
⁶ Formerly No. 130451.

VESSELS BUILT OR PURCHASED BY THE GOVERNMENT AND EMPLOYED IN THE ENGINEER DEPARTMENT JUNE 30, 1901—Continued.

Name	Class	Tonnage	Dimensions			When purchased or built	Where purchased or built	Material	Estimated cost or value	Where employed
			Length	Width	Depth					
James L. Easton	Tug	91.00	75.0	11.0	7.0	Built, 1868; Baltimore, Md. purchased, 1871	Baltimore, Md.	Wood	41,000.00	Not in service.
Cynthia	do	29.05	71.5	17.2	7.0	Built, 1891; Baltimore, Md. purchased, 1891	Charleston, S. C.	do	6,500.00	Cape Fear River, N. C.
Alex	Clam-shell dredge	17.00	8.0	32.0	9.3	Built, 1894; Port Royal, S. C.; purchased, 1897	do	do	21,000.00	Do
Mary Lily	Steam launch	28.11	83.0	13.0	7.0	Built, 1892; purchased, 1899	New York, N. Y.	Steel	11,000.00	Do
H. G. Wright	Snag boat	100.00	167.0	29.0	5.0	Built in 1892; remodelled, 1894; rebuilt, 1895	Wilmington, N. C.	do	1,800.00	Do
Richard Caswell Elsh	Tug	60.00	84.10	18.0	10.0	Purchased, 1901	Baltimore, Md.	do	28,000.00	Cape Fear River, N. C.
	Steam launch	4.00	49.0	10.0	9.0	Purchased, 1898; rebuilt, 1891	Williamston, N. C.; Edwards Ferry, N. C.	do	Fort Caswell, N. C.
General George Thom	do	21.00	71.0	12.5	4.0	Built, 1891; rebuilt, 1896	Washington, N. C.; Newbern, N. C.	do	4,000.00	Newbern, N. C.
Polly	Naphtha launch	1.00	16.0	4.0	2.6	Purchased, 1898	Derby, Conn.	do	500.00	Newbern, N. C., subdistrict
Trent	do	69.28	70.0	9.0	5.0	Built, 1890	Newbern, N. C.	Wood	8,500.00	Newbern, N. C.
Daisy	Naphtha launch	1.49	30.0	6.5	3.0	Purchased, 1896	New York, N. Y.	do	200.00	Fort Caswell, N. C.
Albion	Grapple dredge	12.00	60.0	24.0	5.0	Built, 1891; rebuilt, 1891	Washington, N. C.	do	2,500.00	Newbern, N. C.
Charleston	Pump dredge	517.06	122.0	30.0	12.0	Built, 1891	Brooklyn, N. Y.	do	77,000.00	Charleston Harbor, S. C.
Charleston No. 1	Naphtha launch	2.00	30.0	6.0	5.0	Built, 1892	New York, N. Y.	do	600.00	Do
Virginia	Tug	35.57	80.0	18.4	8.0	Purchased, 1899	Camden, N. J.	Iron	5,500.00	Laid up
Great Poles	Steam hoist	100.00	75.0	9.0	0.0	Built, 1893	Conway, S. C.	Wood	2,000.00	Do
Little Poles	do	61.00	99.0	18.5	4.0	do	do	do	1,500.00	Do
Water	do	60.00	80.0	18.0	5.0	Built, 1892; reconstructed, 1901	Charleston and Georgetown, S. C.	do	200.00	Abandoned
Mingo	Steamboat	5.00	45.0	15.0	4.0	Built, 1895	Conway, S. C.	do	100.00	Santee River, S. C.
Santee No. 1	Steam bucket dredge	212.00	90.0	90.0	7.0	Built, 1892; rebuilt, 1893	Georgetown and Conway, S. C.	do	9,000.00	Laid up
Whynah	Naphtha launch	4.00	30.0	9.0	4.0	Built, 1891	Morris Heights, N. Y.	do	600.00	Whynah Bay, S. C.
Sharples	Steam launch	7.90	48.0	8.0	4.0	Built, 1894	Georgetown, S. C.	do	200.00	Santee River, S. C.
Watson	do	11.00	57.0	8.0	4.0	Built, 1890; rebuilt, 1890	Wilmington, N. C.; Conway, S. C.	do	200.00	Whynah Bay, S. C.
Whynah Bay	Suction dredge	163.00	141.0	31.0	13.0	Built, 1898	Wilmington, Del.	do	61,500.00	Do
Anger	Steam launch	99.46	78.0	14.6	5.0	Purchased, 1890	New York, N. Y.	do	2,500.00	Savannah district, Ga.
Dandy John	do	4.00	24.0	4.0	2.5	Purchased, 1893	do	do	500.00	Do
Satilla	Steam wheel snag boat	103.00	111.0	25.0	5.0	Built, 1892	Abbeville, N. C.	do	2,000.00	Savannah, Ga.
Cumberland	Naphtha launch	0.90	35.0	8.0	5.0	Purchased, 1891	Long Island, N. Y.	do	2,500.00	Cumberland Sound, Ga. and Fla.
Cape Fear	Sea-going propeller snag boat	204.84	131.0	29.0	12.0	Built, 1897	Philadelphia, Pa.	do	45,000.00	St. Johns River, Fla. and Cape Fear River, N. C.
St. Johns	Naphtha launch	7.00	30.0	7.0	4.0	Built, 1896	Boston, Mass.	do	1,500.00	St. Johns River, Fla.
Suwanee	Dredge and snag boat	25.18	100.0	24.0	5.0	Built, 1890	Branford, Fla.	do	3,500.00	Indian River, Fla.
An late	Gasoline launch	4.50	35.0	6.0	5.0	Built, 1890	Tampa, Fla.	do	1,000.00	Do
Hillboro	Steamboat	28.11	89.0	11.0	6.5	Purchased, 1890	New York, N. Y.	do	10,000.00	West coast of Florida
Chattahoochee	Steam wheel snag boat	175.00	125.0	25.0	4.0	Built, 1890; rebuilt, 1896-97	Jacksonville, Ind.; Bardocks Land, Ala.	do	10,000.00	Columbus, Ga.
Flint	do	162.00	95.0	21.0	4.0	Built, 1893-01	Chattahoochee River	do	1,000.00	Do
Peachtree	Steam wheel snag boat	60.00	90.0	24.0	5.0	Built, 1893; rebuilt, 1893	Montgomery, Ala.	do	2,000.00	Pine Barren, Fla.
Arrow	Naphtha launch	30.00	30.0	6.0	2.8	Purchased, 1892	New York, N. Y.	do	1,200.00	Fort Melice, Fla.
Englebert	do	30.00	30.0	6.0	2.8	Purchased, 1892	do	do	1,200.00	Fort Ploken, Fla.
Wm. J. Twining	Steam wheel snag boat	210.00	155.0	30.0	4.0	Built, 1881	Mobile, Ala.	do	20,000.00	Montgomery, Ala.
John Mills	Steam wheel tug boat	172.00	134.5	29.0	4.0	Purchased, 1895	Louisville, Ky.	do	15,000.00	Do
Coastal	do	92.00	130.0	21.0	3.0	Purchased, 1892	New Orleans, La.	do	1,500.00	Do
Leota	Steam wheel tug boat	8.10	150.0	29.0	4.10	Purchased, 1892	Gadsden, Ala.	do	2,000.00	Lark No. 1, Ala.

Formerly No. 1901.
Formerly No. 13079.
Formerly No. 10687 Evelyn

Formerly No. 10590.
Formerly No. 8161) 16 Emille
16 Angler

Formerly No. 15147
Formerly No. 71185
Formerly No. 13017, New Haven

VESSELS BUILT OR PURCHASED BY THE GOVERNMENT AND EMPLOYED IN THE ENGINEER DEPARTMENT, JUNE 30, 1901—Continued.

Name	Class	Tonnage	Dimensions			When purchased or built	Where purchased or built	Material	Estimated cost or value	Where employed
			Length	Width	Depth					
			ft. in.	ft. in.	ft. in.					
Mandy	Propeller	81.45	95 0	17 0	6 0	Purchased, 1881	Mobile, Ala.	Wood	4,500.00	Pascagoula River and Horn Island Harbor
Stacy	Snag boat	59.00	114 0	21 0	3 8	Purchased, 1891	do	do	1,000.00	Tombigbee River, Ala.
Lombigbee	do	134.25	135 0	28 0	4 1	Built, 1891	do	do	8,000.00	do
Black Warrior	Stern wheel dredge and snag boat	200.00	152 0	32 0	4 0	do	do	do	10,000.00	do
Mandy	Naphtha launch	3.75	25 0	6 0	2 8	Purchased, 1891	do	do	500.00	Warrior River, Ala.
Danmolls	Snag boat with steam capstan	0.00	82 0	25 0	1 0	do	do	do	2,500.00	Tombigbee River, Ala.
Veneta	Hand power snag boat with steam capstan	3.00	80 0	11 0	2 1	Built, 1891	Scranton, Miss.	do	1,000.00	Warrior River, Ala.
Sudic	Naphtha launch	3.00	0 0	6 0	2 1	Purchased, 1891	Mobile, Ala.	do	500.00	Fort Morgan, Ala.
Paul No 1	Snag boat with steam capstan	0.00	81 0	25 0	4 0	Built, 1891	do	do	2,000.00	Tombigbee River, Ala.
Paul No 2	do	0.00	81 0	21 0	0 0	Built, 1893	Logtown, Miss.	do	1,000.00	Bogue Chitto, La.
Gen'l C. B. Comstock	Suction dredge	700.00	177 0	35 0	10 0	Built, 1895	Perth Amboy, N. J.	do	20,000.00	Galveston, Tex.
Anna	Steam propeller	82.00	80 0	20 0	1 1	Built, 1894	Newburg, N. Y.	Steel	2,000.00	do
C. B. Reese	Snag boat	94.00	172 0	35 0	1 8	Built, 1879	Carondelet, Mo.	Iron	15,000.00	Arkansas River, Ark.
Beauregard	do	248.54	140 0	28 0	3 0	Built, 1893	Little Rock, Ark.	Wood	6,000.00	do
Henry Sheldon	do	215.85	131 0	26 0	3 0	Built, 1884, to built, 1891	do	do	3,550.00	White River, Ark.
Cleveland	Towboat	91.00	100 0	20 0	3 0	Built, 1880	Fort Smith, Ark.	do	1,000.00	Arkansas River, Ark.
Arkansas	Snag boat	140.00	140 0	30 0	4 0	Purchased, 1890	Jacksonville, Ind.	Steel	25,000.00	do
Van Frank	Dipper dredge	218.00	100 0	35 0	5 3	Built, 1890	Fort Smith, Ark.	Wood	7,750.00	White River, Ark.
O. G. Wagner	Stern wheel snag boat	218.00	100 0	36 0	4 10	Purchased 1875, repaired, 1890	South St. Louis, Mo.	Iron and steel	7,000.00	Oachita River, La.
Thos. B. Florence	do	500.00	0 0	20 0	4 0	Purchased, 1875, repaired, 1885	do	do	8,000.00	Laid up at Vicksburg, Miss.
C. W. Howell	do	525.00	140 0	0 0	5 4	Repaired, 1891, built, 1881, repaired, 1900	Dubuque, Iowa	do	20,000.00	Red River, La.
Columbia	do		121 0	26 0	3 3	Purchased, 1898, rebuilt, 1894, rebuilt, 1900	Shreveport, La.	Wood	3,000.00	do
(No name of unit)	Endless chain dredge		20 0	40 0	0 6	Purchased, 1895	Lake Pontchartrain, La.	do	8,000.00	Laid up at Shreveport, La.
Dispatch	Naphtha launch		21 0	5 1	2 7	Repaired, 1895	Madisonville, La.	do	500.00	Lake Central, Miss.
Harwood	Dredge		70 0	30 0	3 0	Purchased, 1887	Vicksburg, Miss.	do	7,410.00	Tennessee River
Kentucky	do		100 0	31 0	0 10	Built, 1899	Paducah, Ky.	do	10,500.00	Muscle Shoals Canal
Kwashul	do		70 0	20 0	0 0	do	do	do	10,100.00	do
M. Pherson	Towboat	179.00	125 0	20 0	2 3	Purchased, 1891	Nashville, Tenn.	do	3,250.00	do
Kingman	Steam dredge	5.00	45 0	10 0	2 0	Built, 1897	Muscle Shoals Canal	do	1,150.00	do
Bucyrus	Dredge		80 0	38 0	0 0	Built, 1891	Bucyrus, Ohio	do	15,400.00	do
Colbert	Towboat	100.00	141 0	25 0	3 0	do	Jacksonville, Ind.	do	9,400.00	do
Col. G. L. Gillispie	do	82.05	110 0	24 0	3 0	Built, 1897	do	do	9,000.00	Louisville, Ky.
Wave Rock	do	15.00	47 0	14 0	2 1	Built, 1898	Louisville, Ky.	do	1,875.00	do
Louisville No 1	Dipper dredge		71 0	28 0	6 0	Built, 1890	Cincinnati, Ohio	Iron hull	5,200.00	do
Louisville No 2	Hydraulic dredge		80 0	20 0	0 0	Built, 1898	Louisville, Ky.	Wood	3,000.00	do
Cumberland	Towboat	50.00	130 0	24 0	3 0	Built, 1898	Jacksonville, Ind.	do	8,000.00	Cumberland River
Susie	do	55.00	110 0	22 0	2 0	Built, 1895	Gallatin, Tenn.	do	1,000.00	do
Apox	Snag boat	60.00	80 0	24 0	1 0	Built, 1890	Lock No. 4, Cumberland River	do	300.00	do
(No name)	Dipper dredge	92.00	75 0	26 0	5 0	Purchased, 1892, new built, 1891	Nashville, Tenn.	do	1,000.00	do
Stephen H. Long	Towboat	60.00	100 0	18 0	1 0	Built, 1891	Chattanooga, Tenn.	do	3,000.00	Tennessee River
Lookout	do	100.00	110 0	25 0	4 0	Built, 1890	Jacksonville, Ind.	do	8,500.00	do
(No name)	Naphtha launch	1.00	25 0	7 0	1 0	do	Chattanooga, Tenn.	do	500.00	Muscle Shoals Canal
(No name)	Gasoline launch		20 0	4 0	0 0	Built, 1897	Detroit, Mich.	do	450.00	Tennessee River
War. Preston Dixon	Snag and tow boat	200.00	124 0	32 0	5 0	Built, 1890	Jacksonville, Ind.	Compos. Ho.	23,000.00	Green and Barton Rivers, Ky.
(No name)	Dipper dredge	150.00	112 0	31 0	4 0	Rebuilt, 1896	On works	Wood	7,500.00	do
Luciuld	Towboat	15.00	55 0	14 0	2 2	Built, 1891	Cincinnati, Ohio	do	2,700.00	do
Gen'l O. M. Poe	do	160.00	145 0	31 0	1 0	Purchased, 1893	do	do	10,000.00	Kentucky River, Ky.
L. A. Woodruff	Snag boat	040.30	220 0	48 0	7 0	Built, 1875-79	Newport, Ky., and Pittsburg, Pa.	Iron	82,770.00	Ohio River
Edna	Steamboat	25.00	80 0	12 0	3 2	Purchased, 1892, rebuilt, 1890	Cincinnati, Ohio	Wood	1,351.00	do
Ohio	Dipper dredge	100.00	92 0	31 0	6 1	Built, 1880	St. Louis, Mo.	Iron	28,000.00	do
Oswego	do	100.00	92 0	31 0	6 1	Built, 1887	do	do	28,000.00	do

1 Formerly No. 12095, Florence Withler.
2 Formerly No. 9232, Mary M.

3 Formerly No. 125070, Col. Hooker.
4 Formerly No. 152215, Dover.

5 Approximate cost.

VESSELS BUILT OR PURCHASED BY THE GOVERNMENT AND EMPLOYED IN THE ENGINEER DEPARTMENT JUNE 30, 1901—Continued.

Name	Class	Tonnage	Dimensions			When purchased or built	Where purchased or built	Material	Estimated cost or value	Where employed
			Length	Width	Depth					
			<i>Ft. in.</i>	<i>Ft. in.</i>	<i>Ft. in.</i>					
Nell	Steam launch	1.50	25 0	5 0	2 3	Purchased, 1893	Gloucester City, N. J.	Wood	\$1,000.00	Ohio River.
Wenonah ¹	do	10.00	65 0	8 0	3 0	Purchased, 1890	Pittsburg, Pa.	Steel	3,000.00	Do.
Thomas Spar ²	Tug	165.42	80 0	13 10	10 0	Purchased, 1893	Port Huron, Mich.	Wood	7,000.00	Ohio River.
Maitinee	Dipper dredge	100 0	100 0	0 0	10 0	Purchased, 1893	Cleveland, Ohio	do	20,000.00	Do.
Visitor ³	Steam steamer	70.11	80 8	20 0	3 1	Purchased, 1897	Sandusky, Ohio	Steel	10,000.00	Do.
Mascot	Steam launch	7.00	31 0	8 0	1 7	Purchased, 1893	Charleston, W. Va.	do	5,500.00	Kanawha River, W. Va.
Ice	Towboat	25.00	120 0	22 0	2 2	Purchased, 1881	do	Wood	1,000.00	Do.
(No name)	Dipper dredge	75 0	75 0	30 0	1 0	Rebuilt, 1895	Great Kanawha River	do	7,500.00	Do.
Malta	Endless chain or Taddit type dredge	100 0	0 0	0 0	5 6	Purchased, 1887-88	Boyring Ohio	Iron steel and wood	8,500.00	Muskingum River.
No 11	Dipper dredge	150 0	65 0	24 0	0 0			Wood	200.00	Kentucky River.
No 2	do	150 0	70 0	50 0	0 0	Purchased, 1890	Cincinnati, Ohio	do	1,800.00	Do.
Pearl	Gasoline launch	5.00	30 0	7 0	1 0	Purchased, 1890	Grand Rapids, Mich.	do	1,000.00	Do.
Loma ⁴	Steamboat	0.00	83 0	15 7	1 7	do	Cincinnati, Ohio	do	5,000.00	Pittsburg, Pa.
Allatross	Launch	1.75	30 0	5 10	2 6	Purchased, 1892	do	do	500.00	Monongahela River
Slackwater ⁵	Stern wheel re pair boat	181.07	116 7	25 0	1 4	Built, 1831, purchased, 1897	Pittsburg, Pa.	do	7,500.00	Do.
Nell	Launch	1.50	25 0	5 6	2 3	Built, 1893	Gloucester, N. J.	do	1,000.00	Ohio River
Vega	Steamboat	30 0	75 0	12 0	1 6	Built, 1882; transferred to U. S., 1887	Akron and McClellanville, Ohio	do	400.00	Muskingum River, Ohio
Major Mackenzie	Towboat	80 0	124 5	27 5	4 0	Built, 1887; rebuilt, 1890	Jeffersonville, Ind Louisville, Ky.	do	12,000.00	Louisville Ky.
W. M. Childs	Naphtha launch	2.00	21 1	0 0	2 8	Purchased, 1895	Steinway, N. Y.	do	500.00	Kanawha River, Ill
Marion	Towboat	75 0	75 0	12 0	2 0	Built, 1895	Kokuk, Iowa	do	4,000.00	Do.
General Reno	Steam launch	18 0	12 0	6 0	6 0	Built, 1876	New Orleans, La.	do	900.00	South Pass, Mississippi River.
Thurlow Washburn	do	3.00	15 0	0 0	1 0	Purchased, 1891	Port Eads, La.	do	2,000.00	Do.
Ch'rc. Amble ⁶	Steam yacht	700.28	100 1	18 0	5 0	Purchased, 1897	New York, N. Y.	do	7,000.00	New Orleans district.
Transit	Naphtha launch	5.00	30 0	5 6	2 5	Purchased, 1892	do	do	850.00	Subline Pass, Tex.
Sabine	Suction dredge	600 0	145 0	0 0	8 0	Built, 1891	do	do	60,000.00	Do.
Stodda	Naphtha launch	3.00	30 0	0 0	2 0	Purchased, 1894	do	do	900.00	Plaquemine, La.
J. Q. Parke	Slog and tow boat	180 0	140 0	28 0	4 0	Built, 1882	Jeffersonville, Ind	do	4,000.00	Mississippi River between mouth of Missouri River and St Paul Minn.
Col. A. McKenzie	Slog boat	201 0	140 0	33 0	5 0	Built, 1890	do	do	41,000.00	Do.
Alert	Towboat	100 0	115 0	19 0	5 10	Purchased, 1881	Stillwater, Minn.	do	4,000.00	Do.
Fury	do	100 0	100 0	19 6	3 10	Built, 1881	Dubuque, Iowa	do	5,000.00	Do.
Vixen	do	100 0	100 0	10 0	3 10	do	do	do	4,500.00	Do.
Coal Bluff ⁷	do	175 0	124 0	22 0	4 0	Purchased, 1880	Ohio River	do	11,000.00	Do.
Stella	do	15 0	0 0	12 0	1 0	Built, 1882	Kokuk, Iowa	do	1,010.00	Do.
Louisa	do	15 0	0 0	12 0	1 0	Built, 1881	do	do	1,080.00	Do.
Lucia	do	15 0	0 0	12 0	1 0	do	do	do	1,385.00	Do.
Ada	do	15 0	0 0	12 0	1 0	Built, 1889	do	do	1,250.00	Do.
Iris	do	15 0	0 0	12 0	1 0	Built, 1884	do	do	1,120.00	Do.
Emily	do	15 0	0 0	12 0	1 0	Built, 1880	do	do	1,400.00	Do.
Elsie	do	15 0	0 0	12 0	1 0	do	do	do	1,400.00	Do.
Ruth	do	15 0	0 0	17 0	1 0	Built, 1895	Jeffersonville, Ind	Steel	1,400.00	Do.
Edith	Naphtha launch	1.70	21 0	5 0	1 0	Purchased, 1892	Kokuk, Iowa	Wood	2,700.00	Do.
Florence	Steam launch	3.50	19 4	4 0	2 0	do	Quincy, Ill.	do	25.00	Do.
Dart	Naphtha launch	3.50	21 1	5 0	1 0	Purchased, 1893	La Crosse, Wis.	do	75.00	Do.
Ma ⁸	Towboat	35 0	75 0	10 0	3 0	do	Toldeo, Ohio	do	25.00	Do.
Myra	Gasoline launch	3.50	21 1	5 0	1 0	do	Rock Island, Ill.	do	2,000.00	Do.
Geyer	Suction dredge	100 0	20 0	4 0	1 0	Built, 1883	Chicago, Ill.	do	150.00	Do.
No. 201	do	150 0	20 0	5 0	1 0	Built, 1890	Kokuk, Iowa	do	3,300.00	Do.
Abax	Dipper dredge	100 0	20 0	6 0	0 0	Purchased, 1870	Fontain City, Wis.	do	27,000.00	Do.
Phoenix	do	80 0	30 0	8 0	0 0	Built, 1885	Kokuk, Iowa	do	4,000.00	Do.
Vulcan	do	80 0	30 0	8 0	0 0	Built, 1883	Metropolis, Ill.	do	7,000.00	Do.
H. O. Wright	Slog boat	781 0	187 0	0 0	8 0	Built, 1880	Davenport, Iowa	do	0,800.00	Do.
J. N. Macomb	do	731 0	177 0	0 0	8 0	Built, 1874	St. Louis, Mo.	Steel	123,110.00	Mississippi River.
Gen. Hillmore	Towboat	125 0	144 0	28 0	4 0	Purchased, 1880	Covington, Ky.	do	112,217.50	Do.
Gen. T. L. Casey	do	125 0	144 0	28 0	4 0	Built, 1894	Jeffersonville, Ind	Wood	1,882.01	Do.
Gen. H. L. Abbot	do	250 0	170 0	32 0	5 0	Built, 1895	do	do	10,800.00	Do.
Wm. R. King	do	100 0	100 0	11 0	6 0	Built, 1890	do	Steel	65,753.00	Do.
No 1	Steam launch	11 0	40 11	10 0	2 2	Built, 1891	St. Louis, Mo.	Wood	80.16	Do.
No 2	do	11 0	40 11	10 0	2 2	do	do	do	90.07	Do.
No 3	do	17 0	81 0	18 0	1 3	Built, 1893	Jeffersonville, Ind	do	2,472.75	Do.
No 4	do	37 0	81 0	18 0	1 3	do	do	do	2,172.75	Do.
No 5	do	37 0	81 0	18 0	1 3	Built, 1894	do	do	2,472.75	Do.

¹ Formerly No 81473
² Formerly No 145297
³ Formerly No 101095

⁴ Formerly No 165000 Ohio
⁵ Formerly No 118011
⁶ Formerly No 120372

⁷ Formerly No 125687
⁸ Formerly No 1,0837, Presbitt

⁹ Net.
¹⁰ Transferred from Wabash River

VESSELS BUILT OR PURCHASED BY THE GOVERNMENT AND EMPLOYED IN THE ENGINEER DEPARTMENT JUNE 30, 1901—Continued.

Name	Class	Tonnage	Dimensions			When purchased or built	Where purchased or built	Material	Estimated cost or value	Where employed
			Length	Width	Depth					
			<i>Ft. in.</i>	<i>Ft. in.</i>	<i>Ft. in.</i>					
No. 6	Steam tender	16 00	55 0	13 0	3 2	Built, 1891	Jeffersonville Ind	Wood	\$1,018 21	Mississippi River
No. 7	do	16 00	55 0	13 0	3 2	do	do	do	1,018 21	Do.
No. 8	do	169 00	108 0	24 0	4 3	Built, 1899	do	Steel	17,711 01	Do.
No. 9	do	169 00	108 0	24 0	4 3	do	do	do	17,711 01	Do.
No. 10	do	169 00	108 0	24 0	4 3	do	do	do	17,711 01	Do.
No. 1	Hydraulic dredge	154 00	135 0	28 0	3 0	Built, 1897	St. Louis, Mo.	Wood	10,187 81	Do.
No. 2	do	154 00	135 0	28 0	3 0	do	do	do	13,514 74	Do.
No. 3	do	372 00	194 0	40 0	6 5	Built, 1898	Jeffersonville, Ind.	Steel	97,583 58	Do.
No. 4	do	372 00	194 0	40 0	6 5	do	do	do	95,437 73	Do.
Josephine	Steam wheel steam boat	591 00	182 0	31 0	4 0	Purchased, 1885	Bismarck, N. Dak.	do	7,000 00	Stoux Ice Harbor, S. Dak.
Ramos	Steamboat	71 00	100 0	22 0	3 1	Purchased, 1899	New Orleans, La.	Wood	10,800 00	Plaquemine La
Josie	Steam wheel steam launch	8 37	50 0	10 0	2 0	Built, 1898	Romey, La and Big Mont	Steel	200 00	Stoux Ice Harbor, S. Dak
James B. McPherson	Steam wheel snag boat	310 99	170 0	30 0	3 7	Built, 1891	Dubuque Iowa	do	28,000 00	Do.
Manolan	do	150 00	138 0	24 0	4 1	do	St. Louis, Mo.	do	17,000 00	Do.
Col. H. M. Robert	Towboat	14 04	60 0	14 0	2 7	Built, 1897	Great Falls, Mont.	Wood	1,600 00	Do.
Pauline	Steam wheel tow boat	60 35	95 0	20 0	3 4	do	Stoux City Iowa	do	1,200 00	Do.
Col. Graham	Tug	47 50	75 4	16 3	8 0	Purchased, 1870, rebuilt 1891	Milwaukee Wis., St. Joseph, Mich.	do	5,000 00	Laid off
Gen. Ollmore	do	47 27	71 0	15 2	7 0	Purchased, 1889	Chicago Ill.	Iron and wood	1,000 00	Do.
Hancock	Survey steamer	124 06	80 6	17 0	3 0	Built, 1890	Saugatuck Mich.	Wood	1,000 00	River and harbor improvements and survey of northern and northwest (in lakes)
Myra	Tug	12 24	55 0	11 0	6 0	Purchased, 1880	Detroit, Mich.	do	500 00	St. Marys River Mich.
Antelope	do	8 20	42 2	9 8	3 8	Purchased, 1893	Sault Ste. Marie Mich.	do	700 00	Do.
Gen. Williams	do	104 84	88 0	19 4	8 8	Purchased, 1891	Manitowish, Mich.	do	5,500 00	East shore Lake Michigan
Sand Beach	Steam launch	14 41	50 4	10 0	3 0	Purchased, 1886	Buffalo, N. Y.	Iron	2,500 00	South shore, Mich.
Energy	Tug	17 35	70 3	15 8	7 0	do	Chicago, Ill.	Wood	4,000 00	Green Bay and Lake Michigan
No. 1	Dipper dredge	150 00	78 0	31 4	7 2	Built, 1872	do	do	10,000 00	Do.
No. 2	do	150 00	72 6	31 6	6 8	Built, 1895	Manitowish, Wis.	do	10,000 00	Do.
Industrious	Tug	24 84	62 0	10 0	8 5	Purchased, 1899	Montmorency, Mich.	do	5,000 00	Do.
Albatross	Steam launch	8 00	40 0	9 0	1 0	do	Manitowish, Wis.	do	2,000 00	Do.
No. 3	Dipper dredge	105 00	82 8	28 5	6 0	Purchased, 1871	Appleton, Wis.	do	5,000 00	Fox River, Wis.
No. 4	do	112 00	80 0	32 0	7 0	Purchased, 1850	Berlin, Wis.	do	8,000 00	Do.
No. 5	Clam shell dredge	160 00	160 0	10 0	6 0	Built, 1878	Portage, Wis.	do	1,000 00	Do.
No. 7	Clam shell and dipper dredge	558 00	105 4	0 0	7 0	Purchased, 1899	East Saginaw, Mich.	do	7,500 00	Do.
Fox	Tug	100 00	100 0	30 0	5 0	Built, 1900	Oshkosh, Wis.	do	7,000 00	Do.
Wolf	do	80 00	80 0	30 0	4 0	do	do	do	7,875 00	Do.
Ogama	Steamboat	100 00	112 0	21 3	4 4	Built, 1887	Grand Forks, N. Dak.	do	6,500 00	Red River of the North
Ottel Fall	Dipper dredge	120 00	75 0	24 0	6 0	Built, 1882	do	do	7,000 00	Do.
St. Croix	Hydraulic pump dredge	150 00	80 0	22 0	5 0	Built, 1898	St. Paul Park, Minn.	do	8,000 00	St. Croix and Chippewa rivers
Pearl	Towboat	116 00	71 3	16 7	3 8	Built, 1890 97	Kookuk, Iowa	do	1,500 00	Kampsville Ill.
FOX	do	42 00	60 2	12 1	3 0	do	do	do	1,000 00	Do.
No. 1	Steam dredge	348 00	79 0	0 0	7 4	Built, 1870, rebuilt, 1890	Kampsville, Ill.	do	8,500 00	Do.
No. 2	do	61 00	50 10	0 0	7 4	Built, 1881, rebuilt, 1898	do	do	8,500 00	Do.
Apache	do	64 00	50 10	0 0	8 0	Built, 1895	Milan, Ill.	do	8,500 00	Do.
Engineer	Naphtha launch	1 50	31 0	6 0	2 0	Purchased, 1897	Grand Rapids, Mich.	do	500 00	Grand River, Mich.
Capitular	Dipper dredge	18 00	21 0	6 0	6 0	Built, 1893	Grand Haven, Mich.	do	8,500 00	Do.
Saginaw	do	85 00	25 0	5 0	5 0	Purchased, 1891	Saginaw, Mich.	do	5,000 00	Laid off
No name	Sand pump dredge	101 00	24 0	2 0	2 0	Built, 1897	Ludington, Mich.	do	2,000 00	Grand River, Mich.
Tangent	Steam launch	19 00	41 0	8 0	4 7	Purchased, 1860	Chicago, Ill.	do	1,000 00	Duluth, Minn.
Vidette	do	11 87	50 0	11 0	10 0	Purchased, 1897	Duluth Minn.	do	5,000 00	Survey of N. and N. W. lakes (Mal. W. L. Fisk).
Picket	do	20 07	84 2	11 7	0 11	do	do	do	2,000 00	Duluth Minn.
Curve	Naphtha launch	22 00	5 0	1 0	1 0	do	St. Joseph, Mich.	do	500 00	Do.
Chord	do	32 00	5 0	3 0	3 0	do	do	do	500 00	Do.
Arc	do	10 00	1 0	1 0	1 0	do	do	do	575 00	Do.
Search	Survey steamer	140 00	145 0	17 0	10 0	Built, 1896	Buffalo, N. Y.	Steel	27,500 00	Survey

* Formerly No. 75540
 † Formerly No. 111120
 ‡ Formerly No. 150487
 § Formerly No. 91065
 ¶ Formerly No. 105744

* Formerly No. 130307, Charles Williams
 † Formerly No. 149578, Lorena
 ‡ Formerly No. 0000 of Harrison Ludington
 § Formerly No. 139487, Nautilus
 ¶ Formerly No. 160400

* Formerly (last y. Enginier (1900))
 † Formerly U. S. S. Enginier transferred by Navy Dept. Aug. 28, 1890
 ‡ Net
 § Estimated

VESSELS BUILT OR PURCHASED BY THE GOVERNMENT AND EMPLOYED IN THE ENGINEER DEPARTMENT JUNE 30, 1901—Continued.

Name.	Class.	Dimensions			When purchased or built	Where purchased or built	Material	Estimated cost or value	Where employed	
		Tonnage	Length	Width						Depth
No. 11	Tug	21.00	42.00	11.00	4.4	Built, 1891	Oshkosh, Wis.	Wood	\$2,500.00	Surveys
No. 27	Steam launch	16.32	51.7	12.0	4.0	Purchased, 1895	Saginaw, Mich.	do	1,500.00	Do
Schooner	Steam wheel tug snag boat	130.00	100.0	31.0	4.8	Built, 1881	Stockton, Cal.	do	20,000.00	Sacramento, San Joaquin and Mokelumne Rivers Cal.
Neptune	Field ice catcher dredge		52.0	30.5	5.0	Built, 1886	San Francisco, Cal.	do	12,000.00	San Joaquin River, Cal.
Yosemite	Steam launch	10.00	45.0	12.0	4.0	Purchased, 1875	do	do	1,000.00	Fortification work, San Francisco Harbor, Cal.
H. G. Wright	Tug	44.42	65.0	15.0	7.0	Purchased, 1881	do	do	4,000.00	Out of commission
Cascades	Steam wheel tug boat	257.52	100.0	28.0	6.0	Built, 1887	Portland, Oreg.	do	9,000.00	Do
C. H. Marsh	Tug	60.00	60.0	18.0	7.0	Built, 1889	do	do	10,000.00	Columbia River.
Robert L. Lincoln	do	50.00	60.0	16.0	7.0	Built, 1881	do	do	1,500.00	Out of commission
W. B. Ladd	Steam hydraulic dredge boat	100.00	110.0	8.4	12.0	Built, 1893	do	do	25,000.00	Do
Mathison	Snag boat	250.00	131.0	33.0	4.0	Built, 1890	do	do	6,000.00	Do
Skagit	Steam snag boat	175.00	114.1	0.0	4.0	Rebuilt, 1896	Ballard, Wash.	do	12,000.00	Rivers of Puget Sound.
Myron	Naphtha launch		21.0	5.0	2.0	Purchased, 1877	Tacoma, Wash.	do	450.00	Out of commission
General M. Wilson	Tug	100.00	94.0	10.0	11.0	Built, 1889	Detroit, Mich.	Steel	30,000.00	Puget Sound.
No. 10	Naphtha launch		31.0	7.0	4.0	Purchased, 1869	Portland, Oreg.	Wood	100.00	Do
Do	do		4.00	25.0	0.0	do	New York, N. Y.	do	1,100.00	Portland, Oreg.

*Formerly U. S. Engineer's Lt. Gen. G. K. Warren

*Formerly Lt. Col. Linn H. (12989)

L I S T
of
VESSELS OF THE MISSISSIPPI AND MISSOURI RIVER COMMISSIONS.

1 9 0 1 .

STATEMENT OF VESSELS BUILT OR PURCHASED BY THE GOVERNMENT AND EMPLOYED BY THE MISSISSIPPI RIVER COMMISSION ON JUNE 30, 1901.

Name.	Class	Tonnage	Dimensions			When purchased or built	Where purchased or built	Material	Estimated cost or value	Where employed.
			Length	Width	Depth					
			<i>Ft. in.</i>	<i>Ft. in.</i>	<i>Ft. in.</i>					
Patrol	Stern-wheel steamer	163 00	130 8	58 0	4 0	Built, 1881, re-built, 1895.	Pittsburg, Pa.	Wood	\$7,000 00	Mississippi River, between Cairo and Head of Passes
Mississippi	do	390 14	174 0	52 0	6 0	Built, 1882, re-built, 1891.	St. Louis, Mo.	Steel hull	20,000 00	
Searcher	do	140 80	120 0	22 1	4 0	Purchased, 1895.	do	Wood	6,000 00	Do.
Minnetonka	do	381 03	170 5	22 9	5 1	Purchased, 1883.	Jeffersonville, Ind.	do	8,000 00	Do.
Tibou	Towboat	210 25	142 0	25 0	5 0	Built, 1880.	Madison, Ind.	do	10,117 00	Mississippi River, 1st and 2d districts
H. M. Graham	do	192 03	118 0	21 0	3 6	Purchased, 1894.	Pittsburg, Pa.	do	6,051 00	Do.
Hogea	do	45 27	78 0	16 0	5 0	Built, 1882.	Carondelet, Mo.	Iron	3,990 00	Do.
H. L. Abbott	Steam launch	Nominal	81 0	12 0	4 0	Built, 1887.	do	Wood	3,901 00	Do.
Emma Ethelridge	Towboat	184 45	128 0	28 1 1/2	5 0	Purchased, 1882.	Jeffersonville, Ind.	do	8,000 00	Mississippi River, 3d dist.
Parker	Tug	23 73	85 0	19 4	7 2	Built, 1895; purchased, 1890.	St. Louis, Mo.	do	2,814 00	Do.
Vedette	Towboat	125 41	128 0	21 7	3 6	Purchased, 1887.	Jeffersonville, Ind.	do	5,615 00	Do.
Moter	Survey boat	30 00	85 0	17 0	3 6	Built and purchased, 1884.	do	do	2,814 00	Do.
Ruby	Steamer	40 00	77 0	16 11	3 4	Built, 1884.	St. Louis, Mo.	do	1,200 00	Mississippi River, 4th dist.
Gen. Conestock	Tug	67 00	70 0	10 0	7 0	Purchased, 1897.	Padmah, Ky.	do	6,000 00	Do.
Tibla	do	0 00	71 6	14 0	5 6	Purchased, 1883.	Memphis, Tenn.	do	3,000 00	Do.
Rain	Hydraulic dredge	225 00	125 0	30 0	7 6	Built, 1893.	Jeffersonville, Ind.	do	50,000 00	Do.
Vulcan	Stern-wheel steamer	50 00	50 0	17 0	3 0	Built, 1897.	Dubuque, Iowa	Steel	6,500 00	Mississippi River, between Cairo and Head of Passes.
Chloa	Towboat	200 00	100 0	30 0	6 0	do	Jeffersonville, Ind.	Wood	18,831 00	Mississippi River, 1st and 2d districts
Wolf	Dipper dredge	Nominal	80 0	28 0	4 0	Purchased, 1897.	Madison, Ind.	do	4,010 00	Wolf River.
Arthur Hider	Towboat	240 00	140 0	30 0	7 0	Built, 1898.	Jeffersonville, Ind.	Steel	33,700 00	Mississippi River, 3d dist.
Mercy	Dredge	113 22	93 0	10 0	4 0	Purchased, 1883.	New Orleans, La.	Wood	6,885 00	Do.
Mercury	Stern-wheel steamer	50 00	80 0	17 0	3 0	Built, 1890.	Jeffersonville, Ind.	Steel	7,000 00	Mississippi River, between Cairo and Head of Passes.
Venus	do	50 00	80 0	17 0	3 0	do	do	do	7,000 00	Mississippi River, between Cairo and Head of Passes.
Mars	do	50 00	80 0	17 0	3 0	do	do	do	7,000 00	Mississippi River, between Cairo and Head of Passes.
Alpha	Hydraulic dredge	640 00	140 0	30 0	8 0	Built, 1895.	Memphis, Tenn.	Wood	10,000 00	Mississippi River, between Cairo and Head of Passes.
Beta	do	618 00	214 0	58 0	11 0	Built, 1899; re-built, 1890.	do	Steel	20,878 00	South Pass, Mississippi River
Gamma	do	610 00	198 0	58 0	7 10	Built, 1897.	St. Louis, Mo.	do	70,000 00	Mississippi River, between Cairo and Head of Passes.
Delta	do	600 00	175 0	38 0	8 4	do	do	do	60,000 00	Mississippi River, between Cairo and Head of Passes.
Epsilon	do	605 00	157 0	40 0	7 0	Built, 1898.	do	do	81,000 00	Mississippi River, between Cairo and Head of Passes.
Zeta	do	605 00	157 0	40 0	7 0	do	do	do	81,000 00	Mississippi River, between Cairo and Head of Passes.
Sachet	Towboat	318 30	171 0	30 0	5 0	Built, 1899.	Dubuque, Iowa	Steel hull	35,000 00	South Pass, Mississippi River.
Cheslaw	do	308 30	171 0	30 0	5 0	do	do	do	45,000 00	Mississippi River, between Cairo and Head of Passes.
Wynoka	do	308 30	171 0	30 0	5 0	do	do	do	45,000 00	Mississippi River, between Cairo and Head of Passes.
Nokonds	do	308 30	171 0	30 0	5 0	do	do	do	45,000 00	Mississippi River, between Cairo and Head of Passes.
Leola	do	308 30	171 0	30 0	5 0	do	do	do	45,000 00	Mississippi River, between Cairo and Head of Passes.
Gen. Humphreys	Tug	77 00	85 0	19 0	9 8	Purchased, 1890.	Baltimore, Md.	Steel	24,000 00	Mississippi River, 4th dist.
Gen. John Newton	Stern-wheel steamer	221 00	140 0	24 0	7 0	Built, 1890.	Dubuque, Iowa	do	30,000 00	Do.
Job	Hydraulic dredge	600 00	192 0	44 0	7 0	Built, 1900.	Grafton, Ill.	Steel hull	100,000 00	Mississippi River, between Cairo and Head of Passes.

1 Formerly No. 16020.
 2 Formerly No. 00235, H. D. Munson.
 3 Formerly No. 01699.

4 Formerly No. 05504.
 5 Formerly No. 13782.
 6 Formerly No. 10348.

7 Formerly No. 85821, Otonola.
 8 Formerly No. 70558, John Ort No 2.

9 Formerly No. 145290.
 a Gross.

STATEMENT OF VESSELS BUILT OR PURCHASED BY THE GOVERNMENT AND EMPLOYED BY THE MISSOURI RIVER COMMISSION ON JUNE 30, 1901.

Name	Class	Tonnage	Dimensions			When purchased or built	Where purchased or built	Material	Estimated cost or value	Where employed	
			Length	Width	Depth						
			<i>Feet</i>	<i>in.</i>	<i>Feet</i>						
C. R. Suter	Side-wheel snag boat	500.00	187	0	52	0	Built, 1868	Pittsburg Pa	Steel and Iron	\$100,000.00	Missouri River
Thetis	Eng.	30.00	24	8	4	4	Built, 1870 Rebuilt, 1894	St. Louis Mo Glascocks, Mo.	Wood	100.00	Do.
Doris	do	28.00	26	8	4	4	Built, 1870 (Rebuilt, 1894)	St. Louis Mo Ewings Landing, Mo.	do	100.00	Do.
Sublim	do	50.00	24	0	14	0	Built, 1880	St. Louis, Mo	Iron	2,500.00	Do.
Melinda	do	30.00	23	0	13	0	Built, 1881	do	do	2,500.00	Do.
Atalanta	Steam tender	45.00	91	4	18	4	Built, 1894	Glascocks, Mo	Wood	2,500.00	Do.
Arctura	do	45.00	91	4	18	4	do	do	do	2,500.00	Do.
Albat	Towboat	144.00	112	14	24	0	Purchased, 1886	Jeffersonville, Ind.	do	1,000.00	Do.
Empire	Motor launch	10.00	0	0	7	0	Purchased, 1897	Long Island City, N. Y.	do	1,100.00	Do.
Harry	Steam tender	10.00	47	0	8	0	do	Warsaw Mo	do	100.00	Osage River Mo

Continued on page 10698

L I S T
OF
VESSELS OF THE UNITED STATES REVENUE-CUTTER SERVICE.

1 9 0 1 .

LIST OF VESSELS OF THE UNITED STATES REVENUE-CUTTER SERVICE.

Arranged in the alphabetical order of their signal letters, and showing, with respect to each vessel, name, description, armament, tonnage, station, and when and where built.

(Steel vessels in SMALL CAPITALS, Iron vessels in italics.)

Signal letters	Name	Description	Guns	Tons	When built.	Where built	Station
G. V. B. F.	<i>Alexander Hamilton</i>	Steamer, propeller	1	221	1871	Buffalo, N. Y.	Savannah, Ga.
G. V. B. H.	<i>Alexander J. Dallas</i>	do	2	179	1874	Portland, Me.	New London, Conn.
G. V. B. K.	<i>Commodore Perry</i>	do	1	222	1824	Bull do, N. Y.	Astoria, Oreg.
G. V. B. M.	<i>George S. Boutwell</i>	do	2	152	1871	do	Newbern, N. C.
G. V. B. O.	JAMES GUTHRIE	do	1	68	1895	Baltimore, Md.	Baltimore, Md.
G. V. B. S.	<i>Galveston</i>	do	1	119	1891	do	Galveston, Tex.
G. V. B. T.	<i>John F. Hartley</i>	do	1	24	1875	San Francisco, Cal.	San Francisco, Cal.
G. V. B. W.	<i>Levi Woodbury</i>	do	2	339	1864	Philadelphia, Pa.	Portland, Me.
G. V. C. B.	<i>Louis McLane</i>	Steamer, side wheel	1	318	1861	Wilmington, Del.	Key West, Fla.
G. V. C. D.	<i>Manhattan</i>	Steamer, propeller	1	117	1874	Chester, Pa.	New York, N. Y.
G. V. C. J.	<i>Peter G. Washington</i>	do	1	77	1864	Camden, N. J.	Philadelphia, Pa.
G. V. C. L.	<i>Richard Rush</i>	do	1	500	1865	Port Blakely, Wash.	San Francisco, Cal.
G. V. C. M.	<i>Samuel Dexter</i>	do	2	188	1874	Boston, Mass.	New Bedford, Mass.
G. V. C. P.	<i>Schuyler Colfax</i>	Steamer, side wheel	1	369	1871	Camden, N. J.	Baltimore, Md.
G. V. C. T.	<i>U. S. Grant</i>	Steamer, propeller	2	204	1871	Wilmington, Del.	Port Townsend, Wash.
G. V. C. W.	<i>Frank S. Jerry</i>	Sloop	1	7	1891	Bayshore, N. Y.	Patchogue, N. Y.
G. V. D. B.	<i>William E. Chandler</i>	Steamer, propeller	1	95	1862	Brooklyn, N. Y.	Boston, Mass.
G. V. D. H.	<i>Wm. P. Fessenden</i>	Steamer, side wheel	2	330	1861	Buffalo, N. Y.	Detroit, Mich.
G. V. D. J.	<i>Salmon P. Chase</i>	Barl.	1	321	1878	Philadelphia, Pa.	Practical cruise
G. V. D. K.	<i>Walter Forward</i>	Steamer, propeller	1	267	1862	Wilmington, Del.	Charleston, S. C.
G. V. D. L.	<i>Charles B. Penrose</i>	Steam launch	1	18	1883	Tortenville, N. Y.	Pensacola, Fla.
G. V. D. M.	<i>Bear</i>	Steamer, propeller	1	703	1874	Dundee, Scotland	San Diego, Cal.
G. V. D. N.	<i>Lot M. Merrill</i>	do	1	288	1869	Wilmington, Del.	Milwaukee, Wis.
G. V. D. P.	<i>Winona</i>	do	1	321	1890	do	Mobile, Ala.
G. V. D. Q.	<i>Hudson</i>	do	1	128	1891	Camden, N. J.	New York, N. Y.
G. V. D. R.	CALFNEY	do	1	124	1894	Buffalo, N. Y.	Do.
G. V. D. S.	<i>Wm. E. Smith</i>	do	1	133	1861	New Orleans, La.	New Orleans, La.
G. V. D. T.	WILLIAM WINDOM	do	1	98	1896	Dubuque, Iowa	Baltimore, Md.
G. V. D. W.	TYRRE	Steam launch	1	28	1895	Camden, N. J.	Savannah, Ga.
G. V. E. D.	WALTER Q. GRESHAM	Steamer, propeller	2	721	1897	Cleveland, Ohio	New York, N. Y.
G. V. E. H.	GOLDEN GATE	do	1	171	1897	Seattle, Wash.	San Francisco, Cal.
G. V. E. J.	<i>Hugh M. Culloch</i>	do	0	899	1897	Philadelphia, Pa.	Do.
G. V. E. K.	<i>Daniel Manning</i>	do	7	724	1897	East Boston, Mass.	Port Townsend, Wash.
G. V. E. L.	ALONGUIS	do	1	736	1898	Cleveland, Ohio	Wilmington, N. C.
G. V. E. M.	OSONDAVA	do	1	736	1898	do	Philadelphia, Pa.
G. V. E. N.	<i>Nunivak</i>	Steamer, stern wheel	2	186	1898	San Francisco, Cal.	Yukon River, Alaska.
G. V. E. P.	SEMINOLE	Steamer, propeller	1	588	1899	Baltimore, Md.	Boston, Mass.
G. V. E. Q.	<i>Thetis</i>	do	1	724	1881	Dundee, Scotland	Pacific coast
G. V. E. R.	<i>Alert</i>	do	1	14	1896	Middletown, Conn.	Mobile, Ala.

† Formerly } a St. P. Delaware
 } b U. S. S. Delaware, transferred to R. C. S. in 1865
 ‡ Formerly } a St. S. Uno.
 } b U. S. S. Juniper, transferred to R. C. S. in 1867
 § Formerly } a U. S. R. C. Uno.
 } a St. S. Peter B. Van Horn
 } b U. S. S. Jaudoin, transferred to R. C. S. in 1866.

* Formerly } a British at a Bear.
 } b U. S. S. Bear, transferred to R. C. S. in 1885
 † Formerly } Godfrey T. Johnson, No 8763
 } a British at a Thetis
 * Formerly } b U. S. S. Thetis, transferred to R. C. S. in 1899
 } a British at a Lucy F., No 14149
 † Composite.

LIST OF VESSELS OF THE UNITED STATES REVENUE-CUTTER SERVICE.

Geographically arranged in the order of their stations, and giving signal letters, name, and description of each vessel.

(Steel vessels in SMALL CAPITALS; Iron vessels in *italics*.)

Signal Letters.	Name.	Description.	Station.
G. V. B. W.	Levy Woodbury	Steamer, propeller	Portland, Me.
G. V. D. B.	William E. Chandler	do	Boston, Mass.
G. V. F. P.	SPINOLK	do	Baltimore, Md.
G. V. C. M.	Samuel Dexter	do	New Bedford, Mass.
G. V. B. H.	Alexander J. Dallas	do	New London, Conn.
G. V. C. D.	Manhattan	do	New York, N. Y.
G. V. D. Q.	HUDSON	do	do
G. V. E. D.	WALTER Q. GRESHAM	do	do
G. V. D. R.	GALUMI	do	do
G. V. C. W.	Frank Operry	Ship	Patchogue, N. Y.
G. V. C. J.	Peter G. Washington	Steamer, propeller	Philadelphia, Pa.
G. V. F. M.	ONONDAGA	do	do
G. V. D. T.	WILLIAM WINDOM	do	Baltimore, Md.
G. V. B. Q.	JAMES G. THORP	do	do
G. V. C. P.	Schuyler C. Gar	Steamer, side-wheel	do
G. V. B. M.	George S. Boutwell	Steamer, propeller	Newbern, N. C.
G. V. F. L.	ALBION-QUIN	do	Wilmington, N. C.
G. V. D. K.	Walter Edward	do	Charleston, S. C.
G. V. D. W.	TYRRE	Steam launch	Savannah, Ga.
G. V. B. E.	Alexander Hamilton	Steamer, propeller	do
G. V. C. B.	Louis McLane	Steamer, side-wheel	Key West, Fla.
G. V. D. L.	Charles B. Purrose	Launch	Pensacola, Fla.
G. V. D. P.	Winnona	Steamer, side-wheel	Mobile, Ala.
G. V. D. S.	Wm. E. Smith	Steamer, propeller	New Orleans, La.
G. V. B. S.	Galveston	do	Galveston, Tex.
G. V. D. N.	Lot M. Merrill	do	Milwaukee, Wis.
G. V. D. H.	William P. Legendre	Steamer, side-wheel	Detroit, Mich.
G. V. D. M.	Bea	Steamer, propeller	San Diego, Cal.
G. V. C. L.	Richard Rusl.	do	San Francisco, Cal.
G. V. F. H.	GEORGE GAY	do	do
G. V. B. T.	John F. Hartley	do	do
G. V. F. J.	Hugh M. Colloch	do	do
G. V. B. K.	Commodore Perry	do	Astoria, Oreg.
G. V. C. T.	P. S. Grant	do	Port Townsend, Wash.
G. V. L. K.	Daniel Manning	do	do
G. V. D. J.	Salmon P. Chase	Bark	Prudhoe cove
G. V. F. S.	Nondyak	Steamer, stern-wheel	Yukon River, Alaska
G. V. L. Q.	Thob	Steamer, propeller	Pacific coast

10—Composite

L I S T
OF
VESSELS OF THE UNITED STATES LIGHT-HOUSE ESTABLISHMENT.

1 9 0 1 .

LIST OF VESSELS BELONGING TO THE UNITED STATES LIGHT-HOUSE ESTABLISHMENT.

Showing their signal letters, class, tonnage, dimensions, horsepower, and date and place where built.

[Steel vessels in SMALL CAPITALS. Iron vessels in *italics*.]

Name.	Signal letters.	Class.	Gross tonnage.	Net tonnage.	Dimensions.			Nominal horsepower.	Indicated horsepower.	When built.	Where built.
					Length.	Breadth.	Depth.				
AMARANTH.....	G. V. N. R.	St. a.	343	488	<i>Feet.</i> 150.7	<i>Feet.</i> 28.0	<i>Feet.</i> 20.0	072	...	1892	Cleveland, Ohio
Arbutus.....	G. V. M. T.	St. a.	300	...	144.5	25.0	11.0	1870	Baltimore, Md.
ALMERIA.....	G. V. S. L.	St. a.	1,052	631	203.2	31.7	16.2	1,260	...	1875	Camden, N. J.
AZALEA.....	G. V. S. O.	St. a.	423	432	154.0	25.0	12.3	100	...	1801	New York, N. Y.
BRAMBLE.....	G. V. M. D.	St. a.	52	...	45.0	11.0	4.5	15	...	1870	Baltimore, Md.
Cactus.....	G. V. L. D.	St. p.	200	...	140.7	21.5	8.4	100	...	1854	Brooklyn, N. Y.
COLUMBINE.....	G. V. N. M.	St. a.	424	212	145.0	26.0	12.8	168	800	1874	Cleveland, Ohio
Dahlia.....	G. V. L. H.	St. a.	428	60	120.5	25.0	10.5	80	...	1874	Philadelphia, Pa.
Daisy.....	G. V. P. F.	St. a.	75	12	54.0	11.8	5.8	30	...	1892	New Bedford, Mass.
Gardenia.....	G. V. N. J.	St. a.	160	81	117.0	20.2	9.4	50	...	1859	East Decting, Me.
Geophytum.....	G. V. L. M.	St. p.	550	178	156.5	22.0	10.0	47	...	1801	Newburgh, N. Y.
GOVERNOR.....	G. V. N. H.	St. p.	301	...	150.0	20.5	8.7	...	152	1808	Jeffersonville, Ind.
Haze.....	G. V. L. P.	St. p.	318	200	147.0	24.0	10.2	180	...	1801	Mystic, Conn.
Hazel.....	G. V. L. P.	St. p.	7	...	35.0	7.0	4.5	22	...	1800	San Francisco, Cal.
Hilly.....	G. V. P. J.	St. p.	367	142	168.7	24.1	9.0	...	400	1891	Baltimore, Md.
Iris.....	G. V. P. H.	St. a.	438	292	142.0	20.0	10.4	...	800	1892	Philadelphia, Pa.
Jacquinet.....	G. V. M. J.	St. p.	277	154	140.1	21.7	9.3	185	...	1801	Baltimore, Md.
John Rodgers.....	G. V. N. B.	St. p.	280	...	151.0	27.0	8.7	250	...	1881	Newburgh, N. Y.
Joseph Henry.....	G. V. M. S.	St. p.	453	310	160.0	32.0	5.8	240	...	1850	Jeffersonville, Ind.
Laurel.....	G. V. L. R.	St. a.	310	...	144.0	25.0	10.0	160	...	1876	Baltimore, Md.
Leaf.....	G. V. L. R.	St. a.	5	0	...	1881	New York, N. Y.
LIAC.....	G. V. S. T.	St. a.	301	181	145.0	26.0	15.2	108	800	1892	Cleveland, Ohio
Lily.....	G. V. L. S.	St. p.	507	...	178.0	28.0	4.4	1875	Louisville, Ky.
Lotos.....	G. V. M. L.	St. a.	15	...	30.2	7.5	4.0	20	...	1882	Standardville, Mich.
Malva.....	G. V. N. E.	St. a.	411	205	193.8	27.5	11.7	...	685	1875	Camden, N. J.
Manzanilla.....	G. V. M. B.	St. a.	450	...	152.0	20.0	11.5	50	...	1870	Baltimore, Md.
MARLE.....	G. V. S. S.	St. a.	322	180	155.0	30.0	11.8	0.0	...	1892	Elizabeth, N. J.
MANOYAL.....	G. V. N. T.	St. a.	600	392	165.0	30.0	11.8	...	050	1807	Elizabethport, N. J.
Marigold.....	G. V. P. C.	St. a.	153	251	150.0	27.0	12.4	650	...	1800	Wyandotte, Mich.
MAXFLOWER.....	G. V. N. W.	St. a.	573	392	155.0	30.0	11.8	...	650	1897	Bath, Me.
Mistletoe.....	G. V. L. W.	St. p.	574	...	151.0	26.4	9.0	60	...	1872	Chesler, Pa.
Myrtle.....	G. V. L. T.	St. a.	348	240	130.0	25.0	11.4	225	...	1872	Philadelphia, Pa.
Nettle.....	G. V. M. K.	St. a.	22	11	58.0	11.2	4.0	18	37	1878	New York, N. Y.
Onion.....	G. V. M. W.	St. a.	443	...	147.0	25.0	10.5	125	...	1878	Philadelphia, Pa.
Platanus.....	G. V. M. H.	St. a.	168	150	98.0	20.0	10.0	Port Jefferson, N. Y.
Snowdrop.....	G. V. P. D.	St. a.	12	...	36.0	10.5	5.0	21	...	1809	Morris Heights, N. Y.
Tidbit.....	G. V. P. D.	St. a.	52	15	60.0	15.4	7.0	40	...	1820	Baltimore, Md.
Verbena.....	G. V. M. P.	St. p.	294	...	115.0	25.4	9.0	100	...	1870	Philadelphia, Pa.
Violet.....	G. V. M. O.	St. p.	231	135	113.0	24.0	8.8	100	...	1894	Staten Island, N. Y.
Warrington.....	G. V. M. R.	St. a.	257	...	152.0	25.5	11.5	500	...	1865	Detroit, Mich.
Water Lily.....	G. V. P. K.	St. a.	33	...	35.5	10.5	5.0	21	...	1805	Morris Heights, N. Y.
WATERLILY.....	G. V. N. C.	St. p.	150	...	107.5	25.0	10.0	...	52	1882	Wilmington, Del.
ZAZANIA.....	G. V. S. K.	St. a.	417	...	150.0	27.0	12.0	...	327	1888	Baltimore, Md.

1 Formerly U. S. S. Polar Star, purchased from Navy Department, June 20, 1865.
 2 Formerly Genevieve, No. 86312.
 3 Formerly George W. Beal, No. 85570.
 4 Formerly } G. S. P. } John A. Dix
 5 Formerly } G. H. S. S. }
 6 Formerly at a Haze.

7 Formerly Plymouth, No. 150784.
 8 Formerly ssk. H. H. Tubman, purchased in 1851.
 9 Formerly Cynthia, No. 129018.
 10 Formerly Martha Washington, No. 17015.
 11 Formerly Henry Warrington, No. 11857.

All vessels without footnotes were built for the United States Light-House Establishment.

L I S T
OF
VESSELS OF THE UNITED STATES COAST AND GEODETIC SURVEY.

1 9 0 1.

LIST OF VESSELS OF THE UNITED STATES COAST AND GEODETIC SURVEY.

STEAM VESSELS.

[Steel vessels in SMALL CAPITALS, Iron vessels in *italics*.]

Signal letters	Class	Name	Tonnage	Length.			When built	Where built	Where employed			
				<i>Ft.</i>	<i>in</i>	<i>Ft.</i>						
G. V. S. C.	Screw	<i>Bache, A. D.</i>	182	147	8	31	5	10	0	1871	Wilmington, Del.	Atlantic and Gulf
G. V. S. D.	do	<i>Bake, G. S.</i>	214	148	8	26	0	11	7	1874	Baltimore, Md.	Do
G. V. W. B.	do	<i>Cosmos</i>	25	52	5	12	0	4	0	1887	Mare Island, Cal.	Alaska
G. V. S. J.	do	<i>Endeavor</i>	80	115	0	18	6	7	5	180	Norfolk, Va.	Atlantic and Gulf.
G. V. S. I.	do	<i>Galney</i>	114	149	9	23	8	0	0	1875	New York, N. Y.	Pacific
G. V. S. P.	do	<i>McArthur</i>	130	115	0	20	0	12	0	1870	Mare Island, Cal.	Do.
G. V. T. Q.	do	<i>Patterson, C. P.</i>	353	175	0	27	3	14	2	1883	Brooklyn, N. Y.	Do
G. V. W. G.	do	<i>PARHINDER</i>	469	170	8	33	8	11	0	1893	Lizbeth, N. J.	Do
G. V. W. D.	do	<i>*Taku</i>	54	70	5	16	5	5	5	1898	San Francisco, Cal.	Alaska
G. V. W. F.	do	<i>Yukon</i>	38	75	0	15	7	3	0	1898	New York, N. Y.	Do

SAILING VESSELS.

G. V. S. W.	Sloop	<i>Drift</i>	87	70	0	19	0	10	8	1870	Baltimore, Md.	Light House Board
G. V. T. P.	do	<i>*Eagle</i>	191	121	0	39	4	0	0	1875	Williamsburg, N. Y.	Atlantic and Gulf
G. V. T. R.	do	<i>Matchless</i>	94	95	6	21	1	7	0	1850	Key West, Fla.	Do
G. V. T. E.	do	<i>Quick</i>	98	60	0	21	0	4	0	1871	Baltimore, Md.	Do
G. V. T. S.	do	<i>Spv</i>	17	51	0	14	0	1	0	1888	Totenville, N. Y.	Do
G. V. T. W.	do	<i>Transit</i>	21	60	0	15	0	1	8	1888	Do	Do

* Formerly No 145775.

* Formerly No 99708, Mohawk.

L I S T
OF
VESSELS OF THE UNITED STATES FISH COMMISSION.

—
1 9 0 1.

LIST OF VESSELS OF THE UNITED STATES FISH COMMISSION.

[Iron vessels in italics.]

Signal let- ters	Reg.	Name.	Gross tonnage	Net tonnage.	Length	Breadth	Depth	When built	Where built
G. V. Q. B.	Steamer	<i>Albatross</i>	635	95	200 0	27.6	10.0	1882	Wilmington, Del. *
G. V. Q. C.	do	<i>Fish Hawk</i>	441	205	145 6	27.0	10.0	1879	Do
G. V. Q. F.	Schooner	Granpou	87	81	81.0	22.9	10.0	1886	Newark, Conn. *
G. V. Q. H.	Steamer	Phalarope	65	27	82.0	16.0	7.4	1881	East Boston, Mass.
do	do	Shearwater	20	68.0	13.0	3.6	1891	Toledo, Ohio *
do	do	Petrel	4	60.0	10.8	4.2	1889	Sandy Hill, N. Y. *

* Formerly st. y. *Adelita* (105000).

* Built under contract.

L I S T
OF
VESSELS EMPLOYED IN THE MARINE-HOSPITAL SERVICE.

1 9 0 1.

LIST OF VESSELS EMPLOYED IN THE MARINE HOSPITAL SERVICE—Continued.

Rig	Name of vessel	Gross tonnage	Net tonnage	Dimensions			When built	Where built	Estimated cost	Service	Where stationed
				Length	Breadth	Depth					
<i>Barge and hulks—Cont'd</i>											
Barge	Guardian	282	130	122 0	30 0	11 3	1871	Bridgeton, N. J.	40,000 00	Disinfecting barge	Matanzas, Cuba.
Hulk	Onoda	2,400	1,122	250 0	38 0	10 6	1889	Philadelphia, Pa.		do	San Francisco Quarantine, Angel Island, Cal.
Barge	Protector			115 0	27 0	10 0		do	20,000 00	Disinfecting barge and detention of passengers	Key West, Fla.
Do	Rough Rider		150	100 0	30 0				11,000 00	do	Santiago, Cuba.
Do	Sanibel	95	40	130 0	31 2	8 8	1872	Coppers Point, N. J.	20,000 00	Disinfecting barge	Cienfuegos, Cuba.
Do	Susanne		150	100 0	22 0	12 1			20,000 00	Disinfecting barge and detention of passengers	Key West, Cuba.
Do	Zamora	130	114	81 0	26 7	8 0	1880	Quebec, N. B.	0,000 00	do	Gulf Quarantine, Brownsville, Miss.

¹ Formerly schooner Jennie Middleton, No. 75128, purchased at Philadelphia, Pa., March 30, 1900.

² Formerly Spanish bark Teresa Pardo, purchased at Cienfuegos, Cuba.

³ Formerly schooner George Clark, No. 85243, purchased at Baltimore, Md., January 25, 1900.

⁴ Formerly Spanish hulk Susanne, purchased at Havana, Cuba.

⁵ Formerly schooner Zamora, No. 28113, purchased at New York, N. Y., March 12, 1894.

⁶ Built under contract.

⁷ Transferred from Navy Department in 1893.

PART VI
OF THE
THIRTY-THIRD ANNUAL LIST
OF
MERCHANT VESSELS OF THE UNITED STATES,
SPECIFYING, IN ACCORDANCE WITH
THE PROVISIONS OF SECTION 4177 OF THE REVISED STATUTES,
THE
DISTINGUISHING SIGNALS OF VESSELS OF THE UNITED STATES, INCLUDING YACHTS, AND
OF THE NAVY, QUARTERMASTER'S DEPARTMENT, REVENUE-CUTTER
SERVICE, LIGHT-HOUSE BOARD, COAST AND GEODETIC
SURVEY, AND FISH COMMISSION,
FOR THE
YEAR ENDED JUNE 30, 1901.

WASHINGTON:
GOVERNMENT PRINTING OFFICE.
1901.

PART VI.

**SEAGOING VESSELS (MERCHANT, NATIONAL, AND YACHTS) ARRANGED
IN THE ORDER OF SIGNAL GROUPS.**

PREFACE.

TREASURY DEPARTMENT, BUREAU OF NAVIGATION,
Washington, D. C., August 2, 1901.

SIR: In compliance with the provisions of the act of Congress approved July 5, 1884, directing the Commissioner of Navigation to "annually prepare and publish a list of vessels of the United States belonging to the commercial marine, specifying the official number, signal letters, name, rig, tonnage, home port, and place and date of building of every vessel, distinguishing sailing vessels from such as are propelled by steam or other motive power," the thirty-third annual list of such vessels has been submitted, it being the eighteenth annual list prepared by the Bureau of Navigation, and bringing the record of the merchant vessels of the United States down to June 30, 1901.

This volume constitutes Part VI, and is designed specially for the use of signal stations and of masters of seagoing vessels. It contains the names of vessels having distinguishing signal letters, classed as follows:

Merchant vessels of the United States and yachts.

Vessels belonging to the Navy, the Quartermaster's Department, the Light-House Establishment, the Revenue-Cutter Service, the Coast and Geodetic Survey, and the Fish Commission.

The information relating to merchant vessels is arranged as follows:



1. The official number of the vessel.
2. The signal letters.
3. The rig (*with decks and masts*).
4. The name.
5. The tonnage (*gross and net*).
6. The register dimensions (*length, breadth, and depth*).
7. The year of building.
8. The place of building.
9. The home port (*where permanent document issues*).
10. The name of the managing owner of each vessel.

Signal letters are assigned to seagoing vessels of the United States, and upon application, made through a collector of customs, they will be granted to yachts, and, in particular cases, to other vessels, if necessary. Such letters afford the means of recognition by signals at sea.

Respectfully,

EUGENE TYLER CHAMBERLAIN,
Commissioner.

HON. LYMAN J. GAGE,
Secretary of the Treasury.



Flag of the President.



Flag of the Secretary of the Treasury.

MAN-OF-WAR.
ARGENTINA.



MERCHANT.
ARGENTINA.



MAN-OF-WAR.
AUSTRIA. —



MERCHANT.
— HUNGARY.



COLOMBIA.



COLOMBIA.



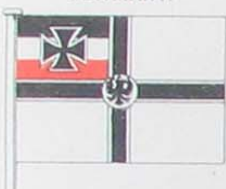
COSTA RICA.



COSTA RICA.



GERMANY.



GERMANY.



GREECE.



GREECE.




GREAT BRITAIN.




ROYAL NAVAL RESERVE.
(WITH BADGE,
HOME AND COLONIAL GOVERNMENT DEPARTMENTS)



COLONIES.
(WITH BADGE IN SOME CASES)



GREAT BRITAIN.



HONDURAS.



HONDURAS.



ITALY.



ITALY.




MEXICO.



MEXICO.



NORWAY.



NORWAY.




MAN-OF-WAR.
CHINA.



MERCHANT.
CHINA.



DENMARK.



DENMARK.



GUATEMALA.



GUATEMALA.



HAITI.



HAITI.



JAPAN.



JAPAN.



PERU.



PERU.

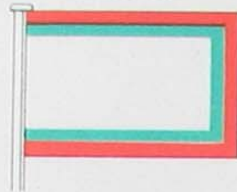


FLAGS OF THE PRINCIPAL

MAN-OF-WAR.
PERSIA.



MERCHANT.
PERSIA.



MAN-OF-WAR.
ROUMANIA.



MERCHANT.
ROUMANIA.



SALVADOR.




SALVADOR.



SANTO DOMINGO.




SANTO DOMINGO.




SPAIN.




SPAIN.



SWEDEN.



SWEDEN.



COUNTRIES HAVING A COMMON

BELGIUM.



BRAZIL.



CHILE.



KONGO.



KOREA.



LIBERIA.



PARAGUAY.



PORTUGAL.



IN THE MERCHANT FLAG,
THE BADGE IS NEARER THE HOIST.

MARITIME COUNTRIES.

MERCHANT.
ROUMANIA.



MAN-OF-WAR.
RUSSIA.




MERCHANT.
RUSSIA.




SANTO DOMINGO.




SANTO DOMINGO.



SIAM.




SIAM.




SPAIN.




SPAIN.



SWEDEN.



SWEDEN.



VENEZUELA.



VENEZUELA.



MAN-OF-WAR AND MERCHANT FLAG.


CRETE.



ECUADOR.



FRANCE.



KONGO.



KOREA.



LIBERIA.



MOROCCO, MADAGASCAR, MUSCAT.



NETHERLANDS.



NICARAGUA.



PARAGUAY.



PORTUGAL.



TURKEY, TRIPOLI, EGYPT.




URUGUAY.



GENEVA CONVENTION
































FUNNELS AND HOUSE FLAGS OF SOME PRINCIPAL STEAMSHIP LINES IN AMERICAN TRADE.

NEW INTERNATIONAL CODE OF SIGNALS.

The new International Code of Signals came into use on January 1, 1901. From January 1, 1901, until January 1, 1902, the new edition of the code and the old edition will be used concurrently, the use of the new edition being denoted by the hoisting of the code pennant with the fly tied to the halyards, having above it a black ball or shape resembling a ball. From the 1st of January, 1902, the new edition alone will be used, and its distinguishing sign will thenceforward be the code pennant hoisted in the ordinary way.

Illustrations of the new signals are given below, together with rules for signals of distress.

FLAGS AND PENNANTS TO BE USED IN THE INTERNATIONAL CODE.			
A 	I 	Q 	Y 
B 	J 	R 	Z 
C 	K 	S 	
D 	L 	T 	<p>“CODE FLAG” AND “ANSWERING PENNANT.”</p> 
E 	M 	U 	
F 	N 	V 	<p>When used as the “Code Flag” it is to be hoisted under the ensign.*</p>
G 	O 	W 	<p>When used as the “Answering Pennant” it is to be hoisted at the masthead or where best seen.*</p>
H 	P 	X 	<p>*N. B.—Until the final abolition of the old Code, on January 1, 1902, all vessels using this (the new) Code are to hoist as their Code Signal, or Answering Signal, the Code Flag with the FLY TIED TO THE HALYARDS, having above it a black ball, or shape resembling a ball.</p>

NOTE:-- It is desirable, to prevent confusion, that the pennants used should be at least twice as long as the burgees and square flags.

To open communication by the old Code, show the ensign with the following pennant under it, thus:

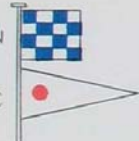

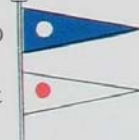












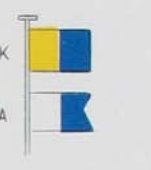


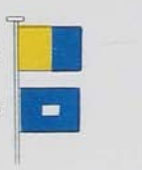


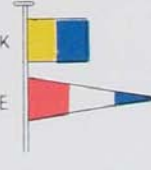

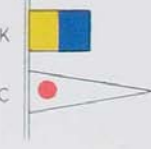
To open communication by the new Code, tie fly of Code Pennant to halyards, etc., as directed above. When hoisted under the ensign, it denotes a signal taken from the International Code. When hoisted by itself at the masthead, or where it can best be seen, it is the Answering Pennant.































Communication may then be commenced, and any message following in this paper, or found under the heading "Danger or Distress" in the International Code Signal Book, may be exchanged, strictly following the INTERNATIONAL COMMERCIAL CODE and the instructions given below.

The above signal, asking to open communication, should be shown in every case of distress by the shore station, for it may be that the vessel has the INTERNATIONAL CODE, but, until seeing this signal, will not know she can use it.

SIGNALS ADOPTED FROM AND TO BE FOUND IN INTERNATIONAL COMMERCIAL CODE SIGNAL BOOK OF 1899, REFERRED TO ABOVE.

 <p>N C</p>	<p>In distress; want immediate assistance.</p>	 <p>B J</p>	<p>Engines broken down; I am disabled.</p>
 <p>D C</p>	<p>We are coming to your assistance.</p>	 <p>J D</p>	<p>You are standing into danger.</p>
 <p>E Y</p>	<p>Do not attempt to land in your own boats.</p>	 <p>F Z</p>	<p>Heavy weather coming; look sharp.</p>
 <p>B I</p>	<p>Damaged rudder; can not steer.</p>	 <p>F R</p>	<p>Bar is impassable.</p>











<p>I E D</p> 	<p>Cast off.</p>	<p>K D</p> 	<p>Landing is impossible.</p>
<p>R I F</p> 	<p>Make fast—to—</p>	<p>K F</p> 	<p>Look out for rocket line (<i>or</i>, line).</p>
<p>W F Q</p> 	<p>Slack away.</p>	<p>K A</p> 	<p>Endeavor to send a line by boat (cask, kite, raft, etc.).</p>
<p>K T</p> 	<p>Shift your berth. Your berth is not safe.</p>	<p>C X</p> 	<p>No assistance can be rendered; do the best you can for yourselves.</p>
<p>K P</p> 	<p>Hold on until high water.</p>	<p>K G</p> 	<p>Lookout will be kept on the beach all night.</p>
<p>K H</p> 	<p>Remain by the ship.</p>	<p>K E</p> 	<p>Lights, <i>or</i> Fires will be kept at the best place for coming on shore.</p>
<p>A B</p> 	<p>Abandon the vessel as fast as possible.</p>	<p>K C</p> 	<p>Keep a light burning.</p>













<p>A </p> <p>D </p>	<p>Do not abandon the vessel until the tide has ebbed.</p>	<p>A </p> <p>G </p>	<p>I must abandon the vessel.</p>
<p>N </p> <p>M </p>	<p>I am on fire.</p>	<p>P </p> <p>T </p>	<p>Want a pilot.</p>
<p>N </p> <p>O </p>	<p>I am sinking (or, on fire); send all available boats to save passengers and crew.</p>	<p>V </p> <p>G </p>	<p>What is name of ship or Signal Station in sight?</p>
<p>Y </p> <p>F </p>	<p>Want assistance; mutiny.</p>	<p>D </p> <p>U </p>	<p>Repeat ship's name; your flags were not made out.</p>
<p>Y </p> <p>L </p>	<p>Want immediate medical assistance.</p>	<p>W </p> <p>C </p> <p>X </p>	<p>Signal not understood, though the flags are distinguished.</p>
<p>Y </p> <p>G </p>	<p>Want a boat immediately (if more than one, number to follow).</p>	<p>N </p> <p>C </p> <p>X </p>	<p>I can not make out the flags (or, signals)</p>
<p>Y </p> <p>P </p>	<p>Want a tug (if more than one, number to follow).</p>	<p>C </p> <p>D </p>	<p>Assent—Yes.</p> <p>Negative—No.</p>

SPECIAL DISTANT SIGNALS.













Made by a single hoist followed by the STOP signal. Arranged numerically for reading off a signal.




THESE SIGNALS MAY BE MADE BY THE SEMAPHORE, BY CONES, BALLS, AND DRUMS, OR BY SQUARE FLAGS, BALLS, PENNANTS, AND WHEFTS.

SIGNAL.	MEANING.
	2 "Preparative," "Answering," <i>or</i> , "Stop," after each complete signal.
	1 2 Aground; want immediate assistance.
	2 1 Fire, <i>or</i> , Leak; want immediate assistance.
	2 2 Annul the whole signal.
	2 3 You are running into danger, <i>or</i> , Your course is dangerous.
	2 4 Want water immediately.
	3 2 Short of provisions; starving.
	4 2 Annul the last hoist; I will repeat it.
	1 1 2 I am on fire.
	1 2 1 I am aground.





SIGNAL.		MEANING.
	1 2 2	Yes, <i>or</i> , Affirmative.
	1 2 3	No, <i>or</i> , Negative.
	1 2 4	Send lifeboat.
	1 3 2	Do not abandon the vessel.
	1 4 2	Do not abandon the vessel until the tide has ebbed.
	2 1 1	Assistance is coming.
	2 1 2	Landing is impossible.
	2 1 3	Bar, <i>or</i> , Entrance is dangerous.
	2 1 4	Ship disabled; will you assist me into port?
	2 2 1	Want a pilot.
	2 2 3	Want a tug; can I obtain one?
	2 2 4	Asks the name of ship (<i>or</i> , signal station) in sight, <i>or</i> , Show your distinguishing signal.

SPECIAL DISTANT SIGNALS, ARRANGED NUMERICALLY.

SIGNAL.		MEANING.
	2 3 1	Show your ensign.
	2 3 2	Have you any dispatches (message, orders, or, telegrams) for me?
	2 3 3	Stop, Bring-to, or, Come nearer; I have something important to communicate.
	2 3 4	Repeat signal, or hoist it in a more conspicuous position.
	2 4 1	Can not distinguish your flags; come nearer, or make Distant Signals.
	2 4 2	Weigh, Cut, or, Slip; wait for nothing; get an offing.
	2 4 3	Cyclone, Hurricane, or, Typhoon expected.
	3 1 2	Is war declared? or, Has war commenced?
	3 2 1	War is declared, or, War has commenced.
	3 2 2	Beware of torpedoes; channel is mined.
	3 2 3	Beware of torpedo boats.
	3 2 4	Enemy is in sight.

SPECIAL DISTANT SIGNALS, ARRANGED NUMERICALLY.		
SIGNAL.		MEANING.
	3 3 2	Enemy is closing with you, <i>or</i> , You are closing with the enemy.
	3 4 2	Keep a good look-out, as it is reported that enemy's men-of-war are going about disguised as merchantmen.
	4 1 2	Proceed on your voyage.

THE FOLLOWING DISTANT SIGNALS MADE WITH FLAG AND BALL, OR PENNANT AND BALL, HAVE THE SPECIAL SIGNIFICATION INDICATED BENEATH THEM.

			
You are running into danger.	Fire, <i>or</i> , Leak; want immediate assistance.	Short of provisions. Starving.	Aground; want immediate assistance.

SEMAPHORES.

There are many semaphores established on the French, Italian, Portuguese, and some on the Spanish and Austrian coasts, where only the international Code of Signals is now used. Where practicable these semaphores have means of communicating by telegraph with each other and with the chief metropolitan lines and foreign stations.

Passing ships are able to exchange communication with the semaphores, and when required their messages are forwarded to their destination according to the fixed tariff. On the coasts of Great Britain there are signal stations which offer the same facilities to passing vessels.

BOAT SIGNALS.


The Symbols for Boat Signals are -

1. Two *square* flags, or handkerchiefs, or pieces of cloth.

2. Two long strips of cloth, or parts of a plank, or pieces of wood longer than broad.

3. Two balls or hats, or round bundles, or buckets.

With these any of the Distance Signals can be made - holding the Symbol at arm's length; and the Signal is to be *made from right to left* and *read from left to right*, thus:



Equivalent to Ball above Pennant, *or*, "You are running into danger."

In making Boat Signals it is important to use only the proper means to attract attention, and to avoid those that may occasion confusion or misinterpretation.

DISTRESS SIGNALS.

(SEE ARTICLE 31 OF INTERNATIONAL RULES.)

When a vessel is in distress and requires assistance from other vessels or from the shore the following shall be the signals to be used or displayed by her, either together or separately, namely:

In the daytime—

- (1) A gun or other explosive signal fired at intervals of about a minute.
- (2) The International Code signal of distress indicated by N. C.
- (3) The distance signal, consisting of a square flag, having either above or below it a ball or anything resembling a ball.
- (4) The distant signal, consisting of a cone, point upward, having either above it or below it a ball or anything resembling a ball.
- (5) A continuous sounding with any fog-signal apparatus.

At night—

- (1) A gun or other explosive signal fired at intervals of about a minute.
- (2) Flames on the vessel (as from a burning tar barrel, oil barrel, and so forth).
- (3) Rockets or shells throwing stars of any color or description, fired one at a time, at short intervals.
- (4) A continuous sounding with any fog-signal apparatus.

LIST OF WEATHER BUREAU STATIONS ON THE U. S. SEA-COAST TELEGRAPH LINES.

ATLANTIC COAST.

Nantucket, Massachusetts.	Norfolk, Virginia.
Vineyard Haven, Massachusetts. (Closed.)	Cape Henry, Virginia.
Woods Hole, Massachusetts. (Closed.)	Currituck Inlet, North Carolina.
Narragansett Pier, Rhode Island.	Kitty Hawk, North Carolina.
Block Island, Rhode Island.	Hatteras, North Carolina.

PACIFIC COAST.

Neah Bay, Washington.	Fort Canby, Washington. (Closed.)
East Clallam, Washington.	Astoria, Oregon. (Closed.)
Twin Rivers, Washington.	Point Reyes Light, California.
Port Crescent, Washington.	San Francisco, California.
Port Angeles, Washington. (Closed.)	

LAKE HURON.

Thunder Bay Island, Michigan.	Alpena, Michigan.
Middle Island, Michigan.	


Of the above stations the following are supplied with International Code Signals, and communication can be had therewith for the purpose of obtaining information concerning the approach of storms, weather conditions in general, and for the purpose of sending telegrams to points on commercial lines:

Nantucket, Massachusetts.	Hatteras, North Carolina.
Block Island, Rhode Island.	Neah Bay, Washington.
Cape Henry, Virginia.	Point Reyes Light, California.
Kitty Hawk, North Carolina.	

Any message signaled by the International Code, as adopted or used by England, France, America, Denmark, Holland, Sweden and Norway, Russia, Greece, Italy, Germany, Austria, Spain, Portugal, and Brazil, received at these telegraphic signal stations, will be transmitted and delivered to the address on payment at the station of the telegraphic charge. All messages received from or addressed to the War, Navy, Treasury, State, Interior, or other official department at Washington, are telegraphed without charge over the Weather Bureau lines.

STORM AND HURRICANE WARNINGS.

STORM WARNINGS



Warnings of the approach of wind-storms will be published by the display of flags and pennants by day and lanterns by night, except that night warnings are not displayed on the Pacific coast, in connection with the bulletins posted and the reports furnished to newspapers, mariners, and others interested.

The signals adopted by this Bureau for announcing the approach of windstorms are as follows:

The **STORM WARNING** (a red flag, eight feet square, with black center, three feet square) indicates that a storm of marked violence is expected.

The **RED PENNANT** (eight feet hoist and fifteen feet fly) displayed with the flags indicates easterly winds; that is, from the northeast to south, inclusive, and that the storm center is approaching.

The **WHITE PENNANT** (eight feet hoist and fifteen feet fly) displayed with the flags indicates westerly winds; that is, from north to southwest, inclusive, and that the storm center has passed.

When the **RED PENNANT** is hoisted above the **Storm-Warning**, winds are expected from the *northeast quadrant*; when below, from the *southeast quadrant*.


When the **WHITE PENNANT** is hoisted above the **Storm-Warning**, winds are expected from the *northwest quadrant*; when below, from the *southwest quadrant*.

NIGHT STORM WARNINGS.—By night a *red light* will indicate *easterly winds*; a *white* above a *red light* will indicate *westerly winds*.

The **HURRICANE WARNING** (two storm-warning flags, red, with black centers, displayed one above the other) indicates the expected approach of a tropical hurricane or of an extremely severe and dangerous storm.

No Information night or Hurricane Warnings are displayed.

WEATHER FORECAST FLAGS.



Number 1, white flag, indicates clear or fair weather. Number 2, blue flag, indicates rain or snow. Number 3, white and blue flag (parallel bars of white and blue), indicates that local rains or showers will occur, and that the rainfall will not be general. Number 4, black triangular flag, always refers to temperature; when placed above numbers 1, 2, or 3 it indicates warmer weather; when placed below numbers 1, 2, or 3 it indicates colder weather; when not displayed, the indications are that the temperature will remain stationary, or that the change in temperature will not vary more than four degrees from the temperature of the same hour of the preceding day from March to October, inclusive, and not more than six degrees for the remaining months of the year. Number 5, white flag, with black square in center, indicates the approach of a *sudden* and *decided* fall in temperature. When number 5 is displayed, number 4 is always omitted.

2. When displayed on poles the flags should be arranged to read downward; when displayed from horizontal supports a small streamer should be attached to indicate the point from which the flags are to be read.

CYCLONES.

[Pilot Chart, Hydrographic Office.]

“RULE 1. *If the squalls freshen without any shift of wind*, you are on or near the storm track: heave to on the starboard tack and watch for some indications of a shift, observing the low clouds particularly; if the barometer fall decidedly (say half an inch) without any shift, and if wind and sea permit, run off with the wind on the starboard quarter and keep your compass course.

“RULE 2. *If the wind shift to the right*, you are to the right of the storm track: put the ship on the starboard tack and make as much headway as possible until obliged to lie-to (starboard tack).

“RULE 3. *If the wind shift to the left*, you are to the left of the storm track: bring the wind on the starboard quarter and keep your compass course; if obliged to lie to, do so on the port tack.

“GENERAL RULES, GOOD FOR ALL NORTHERN HEMISPHERE STORMS.—In scudding always keep the wind well on the starboard quarter, in order to run out of the storm. Always lie-to on the coming up tack. Use oil to prevent heavy seas from breaking on board.

LIFE-SAVING SIGNALS.

The following signals, recommended by the late International Marine Conference for adoption by all institutions for saving life from wrecked vessels, have been adopted by the Life-Saving Service of the United States:

1. Upon the discovery of a wreck by night, the life-saving force will burn a red pyrotechnic light or a red rocket to signify, “You are seen; assistance will be given as soon as possible.”
2. A red flag waved on shore by day, or a red light, red rocket, or red Roman candle displayed by night, will signify, “Haul away.”
3. A white flag waved on shore by day, or a white light slowly swung back and forth, or a white rocket or white Roman candle fired by night, will signify, “Shuck away.”
4. Two flags, a white and a red, waved at the same time on shore by day, or two lights, a white and a red, slowly swung at the same time, or a blue pyrotechnic light burned by night, will signify, “Do not attempt to land in your own boats; it is impossible.”
5. A man on shore beckoning by day, or two torches burning near together by night, will signify, “This is the best place to land.”

RULES TO PREVENT COLLISIONS AT SEA.

The attention of all persons concerned is invited to the following rules to prevent collisions of vessels:

In the left-hand column are printed the revised international rules. These rules went into effect July 1, 1897. In the right-hand column are printed the rules for the navigation of rivers, harbors, and inland waters of the United States navigable by seagoing vessels. These rules went into effect on October 7, 1897.

Italics indicate material changes from former law.

The rules below do not apply to the Great Lakes and connecting and tributary waters as far east as Montreal. Rules for these waters are distinct and are published in a separate circular.

The rules below do not apply to the Red River of the North and rivers entering into the Gulf of Mexico and its tributaries. To these waters the rules now in use, to be found in section 4233 of the Revised Statutes, and its amendments and rules made, pursuant to R. S. 4412, by the Board of Supervising Inspectors of Steam Vessels, will continue in force. Following these rules are printed the lines of demarcation, as fixed thus far by the Secretary of the Treasury, within which the inland rules of the right-hand column are applicable (with the exception, as already noted, of rivers flowing into the Gulf of Mexico and their tributaries).

INTERNATIONAL RULES.

I.—ENACTING CLAUSE, SCOPE, AND PENALTY.

Be it enacted by the Senate and House of Representatives of the United States of America in Congress assembled, That the following regulations for preventing collisions at sea shall be followed by all public and private vessels of the United States upon the high seas and in all waters connected therewith, navigable by seagoing vessels.

Art. 30. Nothing in these rules shall interfere with the operation of a special rule, duly made by local authority, relative to the navigation of any harbor, river, or inland waters.

INLAND RULES.

I.—ENACTING CLAUSE, SCOPE, AND PENALTY.

Whereas the provisions of chapter eight hundred and two of the laws of eighteen hundred and ninety, and the amendments thereto, adopting regulations for preventing collisions at sea [i. e., international rules of left-hand column], apply to all waters of the United States connected with the high seas navigable by seagoing vessels, except so far as the navigation of any harbor, river, or inland waters is regulated by special rules duly made by local authority; and

Whereas it is desirable that the regulations relating to the navigation of all harbors, rivers, and inland waters of the United States, except the Great Lakes and their connecting and tributary waters as far east as Montreal and the Red River of the North and rivers emptying into the Gulf of Mexico and their tributaries, shall be stated in one act: Therefore,

Be it enacted by the Senate and House of Representatives of the United States of America in Congress assembled, That the following regulations for preventing collision shall be followed by all vessels navigating all harbors, rivers, and inland waters of the United States, except the Great Lakes and their connecting and tributary waters as far east as Montreal and the Red River of the North and rivers emptying into the Gulf of Mexico and their tribu-

INTERNATIONAL RULES.

PRELIMINARY DEFINITIONS.

In the following rules every *steam vessel* which is under sail and not under steam is to be considered a *sailing vessel*, and every vessel under steam, whether under sail or not, is to be considered a *steam vessel*.

The words "steam vessel" shall include any vessel propelled by machinery.

A vessel is "under way," within the meaning of these rules, when she is not at anchor, or made fast to the shore, or aground.

II.—LIGHTS, AND SO FORTH.

The word "visible" in these rules when applied to lights shall mean visible on a dark night with a clear atmosphere.

ARTICLE I. The rules concerning lights shall be complied with in all weathers from sunset to sunrise, and during such time no other lights which may be mistaken for the prescribed lights shall be exhibited.

STEAM VESSELS—MASTHEAD LIGHT.

ART. 2. A *steam vessel* when under way shall carry—
(a) On or in front of the foremast, or if a vessel without a foremast, then in the fore part of the vessel, at a height above the hull of not less than twenty feet, and if the breadth of the vessel exceeds twenty feet, then at a height above the hull not less than such breadth, *so, however, that the light need not be carried at a greater height above the hull than forty feet*, a bright white light, so constructed as to show an unbroken light over an arc of the horizon of twenty points of the compass, so fixed as to throw the light ten points on each side of the vessel, namely, from right ahead to two points abaft the beam on either side, and of such a character as to be visible at a distance of at least five miles.

STEAM VESSELS—SIDE LIGHTS.

(b) On the starboard side a green light so constructed as to show an unbroken light over an arc of the horizon of ten points of the compass, so fixed as to throw the light from right ahead to two points abaft the beam on the starboard side, and of such a character as to be visible at a distance of at least two miles.

(c) On the port side a red light so constructed as to show an unbroken light over an arc of the horizon of ten points

INLAND RULES.

articles, and are hereby declared special rules duly made by local authority:

SEC. 3. That every pilot, engineer, mate, or master of any steam vessel, and every master or mate of any barge or canal boat, who neglects or refuses to observe the provisions of this act, or the regulations established in pursuance of the preceding section [see section 2, page 5], shall be liable to a penalty of fifty dollars, and for all damages sustained by any passenger in his person or baggage by such neglect or refusal: *Provided*, That nothing herein shall relieve any vessel, owner, or corporation from any liability incurred by reason of such neglect or refusal.

SEC. 4. That every vessel that shall be navigated without complying with the provisions of this act shall be liable to a penalty of two hundred dollars, one-half to go to the informer, for which sum the vessel so navigated shall be liable and may be seized and proceeded against by action in any district court of the United States having jurisdiction of the offense.

PRELIMINARY DEFINITIONS.

In the following rules every *steam vessel* which is under sail and not under steam is to be considered a *sailing vessel*, and every vessel under steam, whether under sail or not, is to be considered a *steam vessel*.

The words "steam vessel" shall include any vessel propelled by machinery.

A vessel is "under way," within the meaning of these rules, when she is not at anchor, or made fast to the shore, or aground.

II.—LIGHTS, AND SO FORTH.

The word "visible" in these rules when applied to lights shall mean visible on a dark night with a clear atmosphere.

ARTICLE I. The rules concerning lights shall be complied with in all weathers from sunset to sunrise, and during such time no other lights which may be mistaken for the prescribed lights shall be exhibited.

STEAM VESSELS—MASTHEAD LIGHT.

ART. 2. A *steam vessel* when under way shall carry—
(a) On or in the front of the foremast, or if a vessel without a foremast, then in the fore part of the vessel, a bright white light so constructed as to show an unbroken light over an arc of the horizon of twenty points of the compass, so fixed as to throw the light ten points on each side of the vessel, namely, from right ahead to two points abaft the beam on either side, and of such a character as to be visible at a distance of at least five miles.

STEAM VESSELS—SIDE LIGHTS.

(b) On the starboard side a green light so constructed as to show an unbroken light over an arc of the horizon of ten points of the compass, so fixed as to throw the light from right ahead to two points abaft the beam on the starboard side, and of such a character as to be visible at a distance of at least two miles.

(c) On the port side a red light so constructed as to show an unbroken light over an arc of the horizon of ten points

INTERNATIONAL RULES.

of the compass, so fixed as to throw the light from right ahead to two points abaft the beam on the port side, and of such a character as to be visible at a distance of at least two miles.

(d) The said green and red side lights shall be fitted with inboard screens projecting at least three feet forward from the light, so as to prevent these lights from being seen across the bow.

STEAM VESSELS—RANGE LIGHTS.

(e) A steam vessel when under way may carry an additional white light similar in construction to the light mentioned in subdivision (a). These two lights shall be so placed in line with the keel that one shall be at least fifteen feet higher than the other, and in such a position with reference to each other that the lower light shall be forward of the upper one. The vertical distance between these lights shall be less than the horizontal distance.

STEAM VESSELS WHEN TOWING.

ART. 3. A steam vessel when towing another vessel shall, in addition to her side lights, carry two bright white lights in a vertical line one over the other, not less than six feet apart, and when towing more than one vessel shall carry an additional bright white light six feet above or below such light, if the length of the tow measuring from the stern of the towing vessel to the stern of the last vessel towed exceeds six hundred feet. Each of these lights shall be of the same construction and character, and shall be carried in the same position as the white light mentioned in article two (a), excepting the additional light, which may be carried at a height of not less than fourteen feet above the hull.

Such steam vessel may carry a small white light abaft the funnel or aftermost for the vessel towed to steer by, but such light shall not be visible forward of the beam.

SPECIAL LIGHTS.

ART. 4. (a) A vessel which from any accident is not under command shall carry at the same height as a white light mentioned in article two (a), where they can best be seen, and if a steam vessel, in lieu of that light two red lights, in a vertical line one over the other, not less than six feet apart, and of such a character as to be visible all around the horizon at a distance of at least two miles; and shall by day carry in a vertical line one over the other, not less than six feet apart, where they can best be seen, two black balls or shapes, each two feet in diameter.

(b) A vessel employed in laying or in picking up a telegraph cable shall carry in the same position as the white light mentioned in article two (a), and if a steam vessel in lieu of that light three lights in a vertical line one over the other not less than six feet apart. The highest and lowest of these lights shall be red, and the middle light shall be white, and they shall be of such a character

INLAND RULES.

of the compass, so fixed as to throw the light from right ahead to two points abaft the beam on the port side, and of such a character as to be visible at a distance of at least two miles.

(d) The said green and red side lights shall be fitted with inboard screens projecting at least three feet forward from the light, so as to prevent these lights from being seen across the bow.

STEAM VESSELS—RANGE LIGHTS.

(e) A steam-going steam vessel when under way may carry an additional white light similar in construction to the light mentioned in subdivision (a). These two lights shall be so placed in line with the keel that one shall be at least fifteen feet higher than the other, and in such a position with reference to each other that the lower light shall be forward of the upper one. The vertical distance between these lights shall be less than the horizontal distance.

(f) All steam vessels (except sea-going vessels and ferryboats) shall carry in addition to green and red lights required by article two (b), (c), and screens as required by article two (d), a central range of two white lights; the after light being carried at an elevation at least fifteen feet above the light at the head of the vessel. The head light shall be so constructed as to show an unbroken light through twenty points of the compass, namely, from right ahead to two points abaft the beam on either side of the vessel, and the after light so as to show all around the horizon.

STEAM VESSELS WHEN TOWING.

ART. 3. A steam vessel when towing another vessel shall, in addition to her side lights, carry two bright white lights in a vertical line one over the other, not less than three feet apart, and when towing more than one vessel shall carry an additional bright white light three feet above or below such light, if the length of the tow measuring from the stern of the towing vessel to the stern of the last vessel towed exceeds six hundred feet. Each of these lights shall be of the same construction and character, and shall be carried in the same position as the white light mentioned in article two (a) or the after range light mentioned in article two (f).

Such steam vessel may carry a small white light abaft the funnel or aftermost for the vessel towed to steer by, but such light shall not be visible forward of the beam.

INTERNATIONAL RULES.

as to be visible *all around the horizon, at a distance of at least two miles*. By day she shall carry in a vertical line, one over the other, not less than six feet apart, *where they can best be seen*, three shapes not less than two feet in diameter, of which the highest and lowest shall be globular in shape and red in color, and the middle one diamond in shape and white.

(c) The *vessels* referred to in this article, when not making way through the water, shall not carry the side lights, but when making way shall carry them.

(d) The lights and shapes required to be shown by this article are to be taken by other *vessels* as signals that the *vessel* showing them is not under command and can not therefore get out of the way.

These signals are not signals of vessels in distress and requiring assistance. Such signals are contained in article thirty-one.

LIGHTS FOR SAILING VESSELS AND VESSELS IN TOW.

ART. 5. A *sailing vessel* under way and any *vessel* being towed shall carry the same lights as are prescribed by article two for a *steam vessel* under way, with the exception of the white lights mentioned therein, which they shall never carry.

LIGHTS FOR SMALL VESSELS.

ART. 6. Whenever, as in the case of small vessels *under way* during bad weather, the green and red side lights can not be fixed, these lights shall be kept *at hand, lighted and ready for use*; and shall, on the approach of or to other vessels, be exhibited on their respective sides in sufficient time to prevent collision, in such manner as to make them most visible, and so that the green light shall not be seen on the port side nor the red light on the starboard side, *nor, if practicable, more than two points abaft the beam on their respective sides*. To make the use of these portable lights more certain and easy the lanterns containing them shall each be painted outside with the color of the light they respectively contain, and shall be provided with proper screens.

LIGHTS FOR SMALL STEAM AND SAIL VESSELS AND OPEN BOATS.

ART. 7. *Steam vessels of less than forty, and vessels under way on sails of less than twenty tons gross tonnage, respectively, and towing boats*, when under way, shall not be

ISLAND RULES.

LIGHTS FOR SAILING VESSELS AND VESSELS IN TOW.

ART. 5. A sailing vessel under way or being towed shall carry the same lights as are prescribed by article two for a steam vessel under way, with the exception of the white lights mentioned therein, which they shall never carry.

LIGHTS FOR FERRYBOATS, BARGES, AND CANAL BOATS IN TOW.

SEC. 2. That the supervising inspector of steam vessels and the Supervising Inspector-General shall establish such rules to be observed by steam vessels in passing each other and as to the lights to be carried by ferryboats and by barges and canal boats when in tow of steam vessels, not inconsistent with the provisions of this act, as they from time to time may deem necessary for safety, which rules when approved by the Secretary of the Treasury, are hereby declared special rules duly made by local authority, as provided for in article thirty of chapter eight hundred and two of the laws of eighteen hundred and ninety. Two printed copies of such rules shall be furnished to such ferryboats and steam vessels, which rules shall be kept posted up in conspicuous places in such vessels.

LIGHTS FOR SMALL VESSELS.

ART. 6. Whenever, as in the case of vessels of less than *ten gross tons* under way during bad weather, the green and red side lights can not be fixed, these lights shall be kept *at hand, lighted and ready for use*; and shall, on the approach of or to other vessels, be exhibited on their respective sides in sufficient time to prevent collision, in such manner as to make them most visible, and so that the green light shall not be seen on the port side nor the red light on the starboard side, *nor, if practicable, more than two points abaft the beam on their respective sides*. To make the use of these portable lights more certain and easy the lanterns containing them shall each be painted outside with the color of the light they respectively contain, and shall be provided with proper screens.

INTERNATIONAL RULES.

required to carry the lights mentioned in article two (a), (b), and (c), but if they do not carry them they shall be provided with the following lights:

"First, Steam vessels of less than twenty tons shall carry—

"(a) In the fore part of the vessel, or on or in front of the funnel, where it can best be seen, and at a height above the gunwale of not less than nine feet, a bright white light constructed and fixed as prescribed in article two (a), and of such a character as to be visible at a distance of at least two miles.

"(b) Green and red side lights constructed and fixed as prescribed in article two (b) and (c), and of such a character as to be visible at a distance of at least one mile, or a combined lantern showing a green light and a red light from right ahead to two points abeam the beam on their respective sides. Such lanterns shall be carried not less than three feet below the white light.

"Second, Small boats, such as are carried by sailing vessels, may carry the white light at a less height than nine feet above the gunwale, but it shall be carried above the combined lantern mentioned in subsection one (b).

"Third, Vessels under oars or sails of less than twenty tons shall have ready at hand a lantern with a green glass on one side and a red glass on the other, which, on the approach of or to other vessels, shall be exhibited in sufficient time to prevent collision, so that the green light shall not be seen on the port side nor the red light on the starboard side.

"Fourth, Rowing boats, whether under oars or sail, shall have ready at hand a lantern showing a white light which shall be temporarily exhibited in sufficient time to prevent collision.

"The vessels referred to in this article shall not be obliged to carry the lights prescribed by article four (a) and article seven, but paragraph 2.

LIGHTS FOR PILOT VESSELS.

ART. 8. Pilot vessels when engaged on their station on pilotage duty shall not show the lights required for other vessels, but shall carry a white light at the masthead, visible all around the horizon, and shall also exhibit a flare-up light or flare-up lights at short intervals, which shall never exceed fifteen minutes.

On the near approach of or to other vessels they shall have their side lights lighted, ready for use, and shall flash or show them at short intervals, to indicate the direction in which they are heading, but the green light shall not be shown on the port side, nor the red light on the starboard side.

A pilot vessel of such a class as to be obliged to go alongside of a vessel to put a pilot on board may show the white light instead of carrying it at the masthead, and may, instead of the colored lights above mentioned, have at hand, ready for use, a lantern with a green glass on the one side and a red glass on the other, to be used as prescribed above.

Pilot vessels, when not engaged on their station on pilotage duty shall carry lights similar to those of other vessels of their tonnage.

A steam pilot vessel, when engaged on her station on pilotage duty and in waters of the United States, and not at anchor, shall, in addition to the lights required for all pilot boats, carry at a distance of eight feet below her white masthead light a red light, visible all around the horizon and of such a character as to be visible on a dark night with a clear atmosphere at a distance of at least two miles, and also the colored side lights required to be carried by vessels when under way.

When engaged on her station on pilotage duty and in waters of the United States, and at anchor, she shall carry in addition to the lights required for all pilot boats

INLAND RULES.

ART. 7. Rowing boats, whether under oars or sail, shall have ready at hand a lantern showing a white light which shall be temporarily exhibited in sufficient time to prevent collision.

LIGHTS FOR PILOT VESSELS.

ART. 8. Pilot vessels when engaged on their stations on pilotage duty shall not show the lights required for other vessels, but shall carry a white light at the masthead, visible all around the horizon, and shall also exhibit a flare-up light or flare-up lights at short intervals, which shall never exceed fifteen minutes.

On the near approach of or to other vessels they shall have their side lights lighted, ready for use, and shall flash or show them at short intervals, to indicate the direction in which they are heading, but the green light shall not be shown on the port side nor the red light on the starboard side.

A pilot vessel of such a class as to be obliged to go alongside of a vessel to put a pilot on board may show the white light instead of carrying it at the masthead, and may, instead of the colored lights above mentioned, have at hand, ready for use, a lantern with a green glass on the one side and a red glass on the other, to be used as prescribed above.

Pilot vessels, when not engaged on their station on pilotage duty, shall carry lights similar to those of other vessels of their tonnage.

A steam pilot vessel, when engaged on her station on pilotage duty and in waters of the United States, and not at anchor, shall, in addition to the lights required for all pilot boats, carry at a distance of eight feet below her white masthead light a red light, visible all around the horizon and of such a character as to be visible on a dark night with a clear atmosphere at a distance of at least two miles, and also the colored side lights required to be carried by vessels when under way.

When engaged on her station on pilotage duty and in waters of the United States, and at anchor, she shall carry in addition to the lights required for all pilot boats

INTERNATIONAL RULES.

the red light above mentioned, but not the colored side lights.

When not engaged on her station on pilotage duty, she shall carry the same lights as other steam vessels.

LIGHTS, ETC., OF FISHING VESSELS.

ART. 9. [Article nine, act of August 19, 1890, was repealed by act of May 28, 1894, and article 10, act of March 3, 1885, was repealed in part by act of August 13, 1891, and is reproduced here in part as article 9. It will be the object of further consideration by the maritime powers.]

Fishing vessels of less than twenty tons net registered tonnage, when under way and when not having their nets, trawls, dredges, or lines in the water, shall not be obliged to carry the colored side lights; but every such vessel shall in lieu thereof have ready at hand a lantern with a green glass on the one side and a red glass on the other side, and on approaching to or being approached by another vessel such lantern shall be exhibited in sufficient time to prevent collision, so that the green light shall not be seen on the port side nor the red light on the starboard side.

LIGHTS FOR FISHING VESSELS OFF EUROPEAN COASTS.

The following portion of this article applies only to fishing vessels and boats when in the sea off the coast of Europe lying north of Cape Emsterre.

(a) All fishing vessels and fishing boats of twenty tons net registered tonnage or upward, when under way and when not having their nets, trawls, dredges, or lines in the water, shall carry and show the same lights as other vessels under way.

(b) All vessels when engaged in fishing with drift nets shall exhibit two white lights from any part of the vessel where they can be best seen. Such lights shall be placed so that the vertical distance between them shall be not less than six feet and not more than ten feet, and so that the horizontal distance between them, measured in a line with the keel of the vessel, shall be not less [than] five feet and not more than ten feet. The lower of these two lights shall be the more forward, and both of them shall be of such a character and contained in lanterns of such construction as to show all round the horizon, on a dark night, with a clear atmosphere, for a distance of not less than three miles.

(c) All vessels when trawling, dredging, or fishing with any kind of drag nets shall exhibit, from some part of the vessel where they can be best seen, two lights. One of these lights shall be red and the other shall be white. The red light shall be above the white light, and shall be at a vertical distance from it of not less than six feet and not more than twelve feet; and the horizontal distance between them, if any, shall not be more than ten feet. These two lights shall be of such a character and contained in lanterns of such construction as to be visible all round the horizon, on a dark night, with a clear atmos-

INLAND RULES.

the red light above mentioned, but not the colored side lights. When not engaged on her station on pilotage duty, she shall carry the same lights as other steam vessels.

LIGHTS, ETC., OF FISHING VESSELS.

ART. 9. (a) *Fishing vessels of less than ten gross tons, when under way and when not having their nets, trawls, dredges, or lines in the water, shall not be obliged to carry the colored side lights; but every such vessel shall, in lieu thereof, have ready at hand a lantern with a green glass on one side and a red glass on the other side, and on approaching to or being approached by another vessel such lantern shall be exhibited in sufficient time to prevent collision, so that the green light shall not be seen on the port side nor the red light on the starboard side.*

(b) *All fishing vessels and fishing boats of ten gross tons or upward, when under way and when not having their net, trawls, dredges, or lines in the water, shall carry and show the same lights as other vessels under way.*

(c) *All vessels, when trawling, dredging, or fishing with any kind of drag nets or lines, shall exhibit, from some part of the vessel where they can be best seen, two lights. One of these lights shall be red and the other shall be white. The red light shall be above the white light, and shall be at a vertical distance from it of not less than six feet and not more than twelve feet; and the horizontal distance between them, if any, shall not be more than ten feet. These two lights shall be of such a character and contained in lanterns of such construction as to be visible all round the horizon, the white light a distance of not less than three miles and the red light of not less [than] two miles.*

LIGHTS FOR RAFTS OR OTHER CRAFT NOT PROVIDED FOR.

(d) *Rafts, or other water craft not herein provided for, navigating by hand power, horse power, or by the current of the river, shall carry one or more good white lights, which shall be placed in such manner as shall be prescribed by the Board of Supervising Inspectors of Steam Vessels*

INTERNATIONAL RULES.

phere, the white light to a distance of not less than three miles and the red light of not less [than] two miles.

(d) A vessel employed in line fishing, with her lines out, shall carry the same lights as a vessel when engaged in fishing with drift nets.

(e) A vessel, when fishing with a trawl, dredge, or any kind of drag net, becomes stationary in consequence of her gear getting fast to a rock or other obstruction, she shall show the light and make the fog signal for a vessel at anchor.

(f) Fishing vessels may at any time use a flare-up in addition to the lights which they are by this article required to carry and show. All flare-up lights exhibited by a vessel when trawling, dredging, or fishing with any kind of drag net shall be shown at the after part of the vessel, excepting that if the vessel is hanging by the stern to her trawl, dredge, or drag net they shall be exhibited from the bow.

(g) Every fishing vessel when at anchor between sunset and sunrise shall exhibit a white light, visible all round the horizon at a distance of at least one mile.

(h) In a fog a drift-net vessel attached to her nets, and a vessel when trawling, dredging, or fishing with any kind of drag net, and a vessel employed in line fishing with her lines out, shall, at intervals of not more than two minutes, make a blast with her fog horn and ring her bell alternately.

LIGHTS FOR AN OVERTAKEN VESSEL.

ART. 10. A vessel which is being overtaken by another shall show from her stern to such last-mentioned vessel a white light or a flare-up light.

The white light required to be shown by the article must be fixed and carried in a lantern, but in such case the lantern shall be so constructed, fitted, and screened that it shall throw an unbroken light over an arc of the horizon of twelve points of the compass, namely, four six points from right aft on each side of the vessel, so as to be visible at a distance of at least one mile. Such light shall be carried as nearly as practicable on the same level as the side lights.

ANCHOR LIGHTS.

ART. 11. A vessel under one hundred and fifty feet in length when at anchor shall carry forward, where it can best be seen, but at a height not exceeding twenty feet above the hull, a white light in a lantern so constructed as to show a clear, uniform, and unbroken light visible all around the horizon at a distance of at least one mile.

A vessel of one hundred and fifty feet or upwards in length when at anchor shall carry in the forward part of the vessel, at a height of not less than twenty and not exceeding forty feet above the hull, one such light, and at or near the stern of the vessel, and at such a height that it shall be not less than fifteen feet lower than the forward light, another such light.

The length of a vessel shall be deemed to be the length appearing in her certificate of registry.

A vessel engaged in or near a fair-way shall carry the above light or lights and the two red lights prescribed by article five (a).

SPECIAL SIGNALS.

ART. 12. Every vessel may, if necessary in order to attract attention, in addition to the lights which she is by these rules required to carry, show a flare-up light or use any detonating signal that can not be mistaken for a distress signal.

ISLAND RULES.

LIGHTS FOR AN OVERTAKEN VESSEL.

ART. 10. A vessel which is being overtaken by another, except a steam vessel with an after range light showing all around the horizon, shall show from her stern to such last-mentioned vessel a white light or a flare-up light.

ANCHOR LIGHTS.

ART. 11. A vessel under one hundred and fifty feet in length when at anchor shall carry forward, where it can best be seen, but at a height not exceeding twenty feet above the hull, a white light in a lantern so constructed as to show a clear, uniform, and unbroken light visible all around the horizon at a distance of at least one mile.

A vessel of one hundred and fifty feet or upwards in length when at anchor shall carry in the forward part of the vessel, at a height of not less than twenty and not exceeding forty feet above the hull, one such light, and at or near the stern of the vessel, and at such a height that it shall be not less than fifteen feet lower than the forward light, another such light.

The length of a vessel shall be deemed to be the length appearing in her certificate of registry.

SPECIAL SIGNALS.

ART. 12. Every vessel may, if necessary in order to attract attention, in addition to the lights which she is by these rules required to carry, show a flare-up light or use any detonating signal that can not be mistaken for a distress signal.

INTERNATIONAL RULES.

NAVAL LIGHTS AND RECOGNITION SIGNALS.

ART. 13. Nothing in these rules shall interfere with the operation of any special rules made by the Government of any nation with respect to additional station and signal lights for two or more ships of war or for vessels sailing under convoy, or with the exhibition of recognition signals adopted by Governments, which have been authorized by their respective Governments and duly registered and published.

STEAM VESSEL UNDER SAIL BY DAY.

ART. 14. A steam vessel proceeding under sail only, but having her funnel up, shall carry in daylight, forward, when it can be seen, one black ball on a hoop two feet in diameter.

III. SOUND SIGNALS IN FOG, ETC.

PRELIMINARY.

ART. 15. All signals prescribed by this article for vessels under way shall be given:

First. By "steam vessels," on the whistle or siren.

Second. By "sailing vessels" and "vessel towed," on the fog horn.

The words "prolonged blast" used in this article shall mean a blast of from four to six seconds duration.

A steam vessel shall be provided with an efficient whistle or siren, sounded by steam or by some substitute for steam, so placed that the sound may not be intercepted by any obstruction, and with an efficient fog horn, to be sounded by mechanical means, and also with an efficient bell. In all cases where the rules require a bell to be used a drum may be substituted on board Turkish vessels, or a gong where such articles are used on board small sailing vessels. A sailing vessel of twenty tons gross tonnage or upward shall be provided with a similar fog horn and bell.

In fog, mist, falling snow, or heavy rain storms, whether by day or night, the signals described in this article shall be used as follows, namely:

STEAM VESSEL UNDER WAY.

(a) A steam vessel having way upon her shall sound, at intervals of not more than two minutes, a prolonged blast.

(b) A steam vessel under way, but stopped, and having no way upon her, shall sound, at intervals of not more than two minutes, two prolonged blasts, with an interval of about one minute between.

SAIL VESSEL UNDER WAY.

(c) A sailing vessel under way shall sound, at intervals of not more than one minute, when on the starboard tack, one blast; when on the port tack, two blasts in succession, and when with the wind abaft the beam, three blasts in succession.

VESSELS AT ANCHOR OR GOE UNDER WAY.

(d) A vessel when at anchor shall, at intervals of not more than one minute, ring the bell rapidly for about five seconds.

VESSELS TOWING OR TOWED.

(e) A vessel when towing, a vessel employed in laying or in pulling up a telegraph cable, and a vessel under way, which is unable to get out of the way of an approaching vessel through being not under command, or unable to manoeuvre as

ISLAND RULES.

NAVAL LIGHTS AND RECOGNITION SIGNALS.

ART. 13. Nothing in these rules shall interfere with the operation of any special rules made by the Government of any nation with respect to additional station and signal light for two or more ships of war or for vessels sailing under convoy, or with the exhibition of recognition signals adopted by Governments, which have been authorized by their respective Governments and duly registered and published.

STEAM VESSEL UNDER SAIL BY DAY.

ART. 14. A steam vessel proceeding under sail only, but having her funnel up, may carry in daylight, forward, when it can be seen, one black ball on a hoop two feet in diameter.

III. SOUND SIGNALS IN FOG, ETC.

PRELIMINARY.

ART. 15. All signals prescribed by this article for vessels under way shall be given:

1. By "steam vessels," on the whistle or siren.

2. By "sailing vessels" and "vessel towed" on the fog horn.

The words "prolonged blast" used in this article shall mean a blast of from four to six seconds duration.

A steam vessel shall be provided with an efficient whistle or siren, sounded by steam or by some substitute for steam, so placed that the sound may not be intercepted by any obstruction, and with an efficient fog horn; also with an efficient bell. A sailing vessel of twenty tons gross tonnage or upward shall be provided with a similar fog horn and bell.

In fog, mist, falling snow, or heavy rain storms, whether by day or night, the signals described in this article shall be used as follows, namely:

STEAM VESSEL UNDER WAY.

(a) A steam vessel under way shall sound, at intervals of not more than one minute, a prolonged blast.

SAIL VESSEL UNDER WAY.

(c) A sailing vessel under way shall sound, at intervals of not more than one minute, when on the starboard tack, one blast; when on the port tack, two blasts in succession, and when with the wind abaft the beam, three blasts in succession.

VESSELS AT ANCHOR OR GOE UNDER WAY.

(d) A vessel when at anchor shall, at intervals of not more than one minute, ring the bell rapidly for about five seconds.

VESSELS TOWING OR TOWED.

(e) A steam vessel when towing, shall, instead of the signals prescribed in subdivision (a) of this article, at intervals of not more than one minute, sound three blasts in succession, namely, one prolonged blast followed by two short

INTERNATIONAL RULES.

required by the rules, shall, in lieu of the signals prescribed in subarticles (a) and (c) of this article, at intervals of not more than two minutes, send three blasts in succession, namely: One prolonged blast followed by two short blasts. A vessel to which this signal and she shall not give any other.

SMALL SAILING VESSELS AND BOATS.

Sailing vessels and boats of less than twenty tons gross tonnage shall not be obliged to give the above-mentioned signals, but, if they do so, they shall make some other efficient sound signal at intervals of not more than one minute.

SPEED IN FOG.

ART. 16. Every vessel shall, in a fog, mist, falling snow, or heavy rain storms, go at a moderate speed, having regard to the existing circumstances and conditions.

A steam vessel hearing, apparently forward of her beam, the fog signal of a vessel, the position of which is not ascertained shall, so far as the circumstances of the case admit, stop her engines, and then navigate with caution until danger of collision is over.

IV.—STEERING AND SAILING RULES.

PRELIMINARY.

Risk of collision can, when circumstances permit, be ascertained by carefully watching the compass bearing of an approaching vessel. If the bearing does not appreciably change, such risk should be deemed to exist.

SAILING VESSELS.

ART. 17. When two sailing vessels are approaching one another, so as to involve risk of collision, one of them shall keep out of the way of the other, as follows, namely:

(a) A vessel which is running free shall keep out of the way of a vessel which is closehauled.

(b) A vessel which is closehauled on the port tack shall keep out of the way of a vessel which is closehauled on the starboard tack.

(c) When both are running free, with the wind on different sides, the vessel which has the wind on the port side shall keep out of the way of the other.

(d) When both are running free, with the wind on the same side, the vessel which is to the windward shall keep out of the way of the vessel which is to the leeward.

(e) A vessel which has the wind aft shall keep out of the way of the other vessel.

STEAM VESSELS.

ART. 18. When two steam vessels are meeting end on, or nearly end on, so as to involve risk of collision, each shall alter her course to starboard, so that each may pass on the port side of the other.

INLAND RULES.

blast. A vessel to which this signal and she shall not give any other.

RAFTS, OR OTHER CRAFT NOT PROVIDED FOR.

(f) All rafts or other water craft, not herein provided for, navigating by hand power, horse power, or by the current of the river, shall sound a blast of the fog horn, or equivalent signal, at intervals of not more than one minute.

SPEED IN FOG.

ART. 16. Every vessel shall, in a fog, mist, falling snow, or heavy rain storms, go at a moderate speed, having regard to the existing circumstances and conditions.

A steam vessel hearing, apparently forward of her beam, the fog signal of a vessel, the position of which is not ascertained shall, so far as the circumstances of the case admit, stop her engines, and then navigate with caution until danger of collision is over.

IV.—STEERING AND SAILING RULES.

PRELIMINARY.

Risk of collision can, when circumstances permit, be ascertained by carefully watching the compass bearing of an approaching vessel. If the bearing does not appreciably change, such risk should be deemed to exist.

SAILING VESSELS.

ART. 17. When two sailing vessels are approaching one another, so as to involve risk of collision, one of them shall keep out of the way of the other as follows, namely:

(a) A vessel which is running free shall keep out of the way of a vessel which is closehauled.

(b) A vessel which is closehauled on the port tack shall keep out of the way of a vessel which is closehauled on the starboard tack.

(c) When both are running free, with the wind on different sides, the vessel which has the wind on the port side shall keep out of the way of the other.

(d) When both are running free, with the wind on the same side, the vessel which is to the windward shall keep out of the way of the vessel which is to the leeward.

(e) A vessel which has the wind aft shall keep out of the way of the other vessel.

STEAM VESSELS.

ART. 18. RULE 1. When steam vessels are approaching each other head and head, that is, end on, or nearly so, it shall be the duty of each to pass on the port side of the other; and either vessel shall give, as a signal of her intention, one short and distinct blast of her whistle, which the other vessel shall answer promptly by a similar blast of her whistle, and thereupon such vessels shall pass on the port side of each other. But if the courses of such vessels are so far on the starboard of each other as not to be considered as meeting head and head, either vessel

INTERNATIONAL RULES.

This article only applies to cases where vessels are meeting end on, or nearly end on, in such a manner as to involve risk of collision, and does not apply to two vessels which must, if both keep on their respective courses, pass clear of each other.

The only cases to which it does apply are when each of the two vessels is end on, or nearly end on, to the other; in other words, to cases in which, by day, each vessel sees the masts of the other in a line, or nearly in a line, with her own; and by night, to cases in which each vessel is in such a position as to see both the side-lights of the other.

It does not apply by day to cases in which a vessel sees another ahead crossing her own course; or by night, to cases where the red light of one vessel is opposed to the red light of the other, or where the green light of one vessel is opposed to the green light of the other, or where a red light without a green light, or a green light without a red light, is seen ahead, or where both green and red lights are seen anywhere but ahead.

INLAND RULES.

shall immediately give two short and distinct blasts of her whistle, which the other vessel shall answer promptly by two similar blasts of her whistle, and they shall pass on the starboard side of each other.

The foregoing only applies to cases where vessels are meeting end on, or nearly end on, in such a manner as to involve risk of collision; in other words, to cases in which, by day, each vessel sees the masts of the other in a line, or nearly in a line, with her own, and by night to cases in which each vessel is in such a position as to see both the side-lights of the other.

It does not apply by day to cases in which a vessel sees another ahead crossing her own course, or by night to cases where the red light of one vessel is opposed to the red light of the other, or where the green light of one vessel is opposed to the green light of the other, or where a red light without a green light or a green light without a red light, is seen ahead, or where both green and red lights are seen anywhere but ahead.

Rule III. If, when steam-vessels are approaching each other, either vessel fails to understand the course or intention of the other, from any cause, the vessel so in doubt shall immediately signify the same by giving several short and rapid blasts, not less than four, of the steam-whistle.

Rule V. Whenever a steam-vessel is nearing a sharp bend or curve in the channel, where, from the height of the banks or other cause, a steam-vessel approaching from the opposite direction can not be seen for a distance of half a mile, such steam-vessel, when she shall have arrived within half a mile of such curve or bend, shall give a signal by one long blast of the steam-whistle, which signal shall be answered by a similar blast, given by any approaching steam-vessel that may be within hearing. Should such signal be so answered by a steam-vessel upon the farther side of such bend, then the usual signals for meeting and passing shall immediately be given and answered; but, if the first alarm signal of such vessel be not answered, she is to consider the channel clear and govern herself accordingly.

When steam-vessels are moved from their docks or berths, and other boats are liable to pass from any direction toward them, they shall give the same signal as in the case of vessels meeting at a bend, but immediately after clearing the berths so as to be fully in sight they shall be governed by the steering and sailing rules.

Rule VIII. When steam-vessels are running in the same direction, and the vessel which is astern shall desire to pass on the right or starboard hand of the vessel ahead, she shall give one short blast of the steam-whistle, as a signal of such desire, and if the vessel ahead answers with one blast, she shall put her helm to port; or if she shall desire to pass on the left or port side of the vessel ahead, she shall give two short blasts of the steam-whistle as a signal of such desire, and if the vessel ahead answers with two blasts, she shall put her helm to starboard; or if the vessel ahead does not think it safe for the vessel astern to attempt to pass at that point, she shall immediately signify the same by giving several short and rapid blasts of the steam-whistle, not less than four, and under no circumstances shall the vessel astern attempt to pass the vessel ahead until such time as they have reached a point where it can be safely done, when said vessel ahead shall signify her willingness by blowing the proper signals.

INTERNATIONAL RULES.

TWO STEAM-VESSELS CROSSING.

ART. 19. When two *steam-vessels* are crossing, so as to involve risk of collision, the vessel which has the other on her own starboard side shall keep out of the way of the other.

STEAM-VESSEL SHALL KEEP OUT OF THE WAY OF SAILING-VESSEL.

ART. 20. When a *steam-vessel* and a *sailing-vessel* are proceeding in such directions as to involve risk of collision, the *steam-vessel* shall keep out of the way of the *sailing-vessel*.

COURSE AND SPEED.

ART. 21. Where, by any of these rules, one of two vessels is to keep out of the way the other shall keep her course and speed.

Note—When, in consequence of thick weather or other causes, such vessel finds herself so close that collision can not be avoided by the action of the giving-way vessel alone, she shall take such action as will best aid to avoid collision. (See articles twenty-seven and twenty-nine.)

CROSSING AHEAD.

ART. 22. Every vessel which is directed by these rules to keep out of the way of another vessel shall, if the circumstances of the case admit, avoid crossing ahead of the other.

STEAM-VESSEL SHALL SLACKEN SPEED OR STOP.

ART. 23. Every *steam-vessel* which is directed by these rules to keep out of the way of another vessel shall, on approaching her, if necessary, slacken her speed or stop or reverse.

INLAND RULES.

The vessel ahead shall in no case attempt to cross the bow or crowd upon the course of the passing vessel.

RULE IX. The whistle signals provided in the rules under this article, for steam-vessels meeting, passing, or overtaking, are never to be used except when steamers are in sight of each other, and the course and position of each can be determined in the daytime by a sight of the vessel itself, or by night by seeing its signal lights. In fog, mist, falling snow or heavy rainstorms, when vessels can not see each other, fog-signals only must be given.

SUPPLEMENTARY REGULATIONS.

SEC. 2. That the supervising inspectors of steam-vessels and the Supervising Inspector-General shall establish such rules to be observed by steam-vessels in passing each other and as to the lights to be carried by ferry-boats and by barges and canal-boats when in tow of steam-vessels, not inconsistent with the provisions of this act, as they from time to time may deem necessary for safety, which rules when approved by the Secretary of the Treasury, are hereby declared special rules duly made by local authority, as provided for in article thirty of chapter eight hundred and two of the laws of eighteen hundred and ninety. Two printed copies of such rules shall be furnished to such ferry-boats and steam-vessels, which rules shall be kept posted up in conspicuous places in such vessels.

TWO STEAM-VESSELS CROSSING.

ART. 19. When two *steam-vessels* are crossing, so as to involve risk of collision, the vessel which has the other on her own starboard side shall keep out of the way of the other.

STEAM-VESSEL SHALL KEEP OUT OF THE WAY OF SAILING-VESSEL.

ART. 20. When a *steam-vessel* and *sailing-vessel* are proceeding in such directions as to involve risk of collision, the *steam-vessel* shall keep out of the way of the *sailing-vessel*.

COURSE AND SPEED.

ART. 21. Where, by any of these rules, one of the two vessels is to keep out of the way, the other shall keep her course and speed.

[See articles 27 and 29.]

CROSSING AHEAD.

ART. 22. Every vessel which is directed by these rules to keep out of the way of another vessel shall, if the circumstances of the case admit, avoid crossing ahead of the other.

STEAM-VESSEL SHALL SLACKEN SPEED OR STOP.

ART. 23. Every *steam-vessel* which is directed by these rules to keep out of the way of another vessel shall, on approaching her, if necessary, slacken her speed or stop or reverse.

INTERNATIONAL RULES.

OVERTAKING VESSELS.

ART. 24. Notwithstanding anything contained in these rules every vessel, overtaking any other, shall keep out of the way of the overtaken vessel.

Every vessel coming up with another vessel from any direction more than two points abaft her beam, that is, in such a position, with reference to the vessel which she is overtaking that at night she would be unable to see either of that vessel's sidelights, shall be deemed to be an overtaking vessel; and no subsequent alteration of the bearing between the two vessels shall make the overtaking vessel a crossing vessel within the meaning of these rules, or relieve her of the duty of keeping clear of the overtaken vessel until she is finally past and clear.

As by day the overtaking vessel can not always know with certainty whether she is forward of or abaft this direction from the other vessel she should, if in doubt, assume that she is an overtaking vessel and keep out of the way.

NARROW CHANNELS.

ART. 25. In narrow channels every steam vessel shall, when it is safe and practicable, keep to that side of the fairway or mid-channel which lies on the starboard side of such vessel.

RIGHT OF WAY OF FISHING VESSELS.

ART. 26. Sailing vessels under way shall keep out of the way of sailing vessels or boats fishing with nets, or lines, or trawls. This rule shall not give to any vessel or boat engaged in fishing the right of obstructing a fairway used by vessels other than fishing vessels or boats.

GENERAL PRUDENTIAL RULE.

ART. 27. In obeying and construing these rules due regard shall be had to all dangers of navigation and collision, and to any special circumstances which may render a departure from the above rules necessary in order to avoid immediate danger.

SOUND SIGNALS FOR PASSING STEAMERS.

ART. 28. The words "short blast" used in this article shall mean a blast of about one second's duration.

When vessels are in sight of one another, a steam vessel under way, in taking any course authorized or required by these rules, shall indicate that course by the following signals on her whistle or siren, namely:

One short blast to mean, "I am directing my course to starboard."

Two short blasts to mean, "I am directing my course to port."

Three short blasts to mean, "My engine is going at full speed astern."

PRECAUTION.

ART. 29. Nothing in these rules shall exonerate any vessel, or the owner or master or crew thereof, from the consequences of any neglect to carry lights or signals, or of any neglect to keep a proper lookout, or of the neglect of any precaution which may be required by the ordinary practice of seamen, or by the special circumstances of the case.

INLAND RULES.

OVERTAKING VESSELS.

ART. 24. Notwithstanding anything contained in these rules every vessel, overtaking any other, shall keep out of the way of the overtaken vessel.

Every vessel coming up with another vessel from any direction more than two points abaft her beam, that is, in such a position, with reference to the vessel which she is overtaking that at night she would be unable to see either of that vessel's sidelights, shall be deemed to be an overtaking vessel; and no subsequent alteration of the bearing between the two vessels shall make the overtaking vessel a crossing vessel within the meaning of these rules, or relieve her of the duty of keeping clear of the overtaken vessel until she is finally past and clear.

As by day the overtaking vessel can not always know with certainty whether she is forward of or about this direction from the other vessel she should, if in doubt, assume that she is an overtaking vessel and keep out of the way.

NARROW CHANNELS.

ART. 25. In narrow channels every steam vessel shall, when it is safe and practicable, keep to that side of the fairway or mid-channel which lies on the starboard side of such vessel.

RIGHT OF WAY OF FISHING VESSELS.

ART. 26. Sailing vessels under way shall keep out of the way of sailing vessels or boats fishing with nets, or lines, or trawls. This rule shall not give to any vessel or boat engaged in fishing the right of obstructing a fairway used by vessels other than fishing vessels or boats.

GENERAL PRUDENTIAL RULE.

ART. 27. In obeying and construing these rules due regard shall be had to all dangers of navigation and collision, and to any special circumstances which may render a departure from the above rules necessary in order to avoid immediate danger.

SOUND SIGNALS FOR PASSING STEAMERS.

(See Art. 18.)

ART. 28. When vessels are in sight of one another a steam vessel under way whose engines are going at full speed astern shall indicate that fact by three short blasts on the whistle.

PRECAUTION.

ART. 29. Nothing in these rules shall exonerate any vessel, or the owner or master or crew thereof, from the consequences of any neglect to carry lights or signals, or of any neglect to keep a proper lookout, or of the neglect of any precaution which may be required by the ordinary practice of seamen, or by the special circumstances of the case.

INTERNATIONAL RULES.

ART. 30. (See page 3.)

DISTRESS SIGNALS.

ART. 31. When a vessel is in distress and requires assistance from other vessels or from the shore the following shall be the signals to be used or displayed by her, either together or separately, namely

In the daytime—

First. A gun or other explosive signal fired at intervals of about a minute.

Second. The international code signal of distress indicated by N. C.

Third. The *distress* signal, consisting of a square flag, having either above or below it a ball or anything resembling a ball.

Fourth. A continuous sounding with any fog-signal apparatus.

See also International Code rule, above

At night—

First. A gun or other explosive signal fired at intervals of about a minute.

Second. Flames on the vessel (as from a burning tar barrel, oil barrel, and so forth).

Third. Rockets or shells throwing stars of any color or description, fired one at a time, at short intervals.

Fourth. A continuous sounding with any fog-signal apparatus.

INLAND RULES.

LAWS OF UNITED STATES NAVAL VESSELS AND RESERVE CUTTERS.

ART. 30. The exhibition of any light on board of a vessel of war of the United States or a reserve cutter may be suspended whenever, in the opinion of the Secretary of the Navy, the commander in chief of a squadron, or the commander of a vessel acting singly, the special character of the service may require it.

DISTRESS SIGNALS.

ART. 31. When a vessel is in distress and requires assistance from other vessels or from the shore the following shall be the signals to be used or displayed by her, either together or separately, namely

IN THE DAYTIME.

First. A continuous sounding with any fog-signal apparatus, or firing a gun.

AT NIGHT.

First. Flames on the vessel, as from a burning tar barrel, oil barrel, and so forth.

Second. A continuous sounding with any fog-signal apparatus or firing a gun.

Inland waters on the Atlantic coast of the United States where the Inland Rules of the Road are to be followed; and inland waters of the United States bordering on the Gulf of Mexico where the Inland Rules of the Road and Pilot Rules for Western rivers are to be followed.

[1900] Department Circular No. 107. Bureau of Navigation.

TREASURY DEPARTMENT, OFFICE OF THE SECRETARY,
Washington, D. C., July 12, 1900.

To Collectors of Customs and Others:

Pursuant to Section 2 of the act approved February 19, 1896, the following lines dividing the high seas from rivers, harbors, and inland waters are hereby designated and defined, to take effect October 1, 1900:

(All bearings are magnetic and given approximately.)

CUTLER (LITTLE RIVER) HARBOR, ME. —A line drawn from Long Point SW. by W. $\frac{1}{2}$ W. to Little River Head.

LITTLE MACHIAS BAY, MACHIAS BAY, ENGLISHMAN BAY, CHANDLER BAY, MOOSABEO REACH, PLEASANT BAY, NARRAGUAGUS BAY, AND PIGEON HILL BAY, ME. —A line drawn from Little River Head WSW. $\frac{1}{2}$ W. to the outer side of Old Man; thence WSW. $\frac{1}{2}$ W. to the outer side of Double Shot Islands; thence W. $\frac{1}{2}$ S. to Libby Islands Light-House; thence WSW. $\frac{1}{2}$ W. to Moose Peak Light-House; thence WSW. $\frac{1}{2}$ W. to Little Pond Head; from Pond Point, Great Wass Island, W. by S. to outer side of Crumple Island; thence W. $\frac{1}{2}$ S. to Petit Mann Light-House.

ALL HARBORS ON THE COAST OF MAINE, NEW HAMPSHIRE, AND MASSACHUSETTS BETWEEN PETIT MANAN LIGHT-HOUSE, ME., AND CAPE ANN LIGHT-HOUSES, MASS. —A line drawn from Petit Mann Light-House SW. $\frac{3}{4}$ S., 26 $\frac{1}{2}$ miles, to Mount Desert Light-House; thence W. $\frac{1}{2}$ S., 33 $\frac{1}{2}$ miles, to Mutineus Rock Light-Houses; thence WNW. $\frac{1}{2}$ W., 20 miles, to Monhegan Island Light-House; thence W., 21 miles, to Seguin Island Whistling Buoy; thence W. $\frac{3}{4}$ S., 19 miles, to Old Anthony Whistling Buoy, off Cape Elizabeth; thence SW., 28 miles, to Boon Island Light-House; thence SW. $\frac{1}{2}$ W., 12 miles, to Anderson Ledge Spindle, off Isles of Shoals Light-House; thence S. by W. $\frac{1}{2}$ W., 19 $\frac{1}{2}$ miles, to Cape Ann Light-Houses, Mass.

BOSTON HARBOR. —From Point Allerton NNE, $\frac{1}{2}$ E., easterly, through Point Allerton Beacon to Northeast Grave Whistling Buoy; thence NNE. $\frac{1}{2}$ E. to Outer Breaker (Great Pig Rocks) Bell Buoy; thence NE. by E. $\frac{3}{4}$ E. to Halfway Rock Beacon; thence NE. by E. $\frac{1}{2}$ E. to Eastern Point Light-House.

ALL HARBORS IN CAPE COD BAY, MASS. —A line drawn from Plymouth (Gurnet) Light-Houses E., 16 $\frac{1}{2}$ miles, to Race Point Light-House.

NANTUCKET SOUND, VINEYARD SOUND, BUZZARDS BAY, NARRAGANSETT BAY, BLOCK ISLAND SOUND, AND EASTERLY ENTRANCE TO LONG ISLAND SOUND.—A line drawn from Chatham Light-Houses, Mass., S. by E. $\frac{1}{2}$ E., about 6 miles, to Northeast Slue Channel Whistling Buoy (Pollock Rip); thence S. by W. $\frac{1}{2}$ W., about 11 miles, to Great Round Shoal Light Vessel; thence SSW. $\frac{1}{2}$ W., 7 $\frac{1}{2}$ miles, to Sankaty Head Light-House; from the westerly end of Tuckernuck Island NW. by W. $\frac{1}{2}$ W., about 5 $\frac{1}{2}$ miles, to Wasque Point, Chappaquiddick Island; from Gay Head Light-House W. $\frac{1}{2}$ S., 35 miles, to Block Island (SE.) Light-House; thence W. $\frac{1}{2}$ S., 15 miles, to Montauk Point Light-House, on the easterly end of Long Island, N. Y.

NEW YORK HARBOR.—From Navesink (southerly) Light-House NE. $\frac{1}{2}$ E., easterly, to Scotland Light Vessel; thence NNE. $\frac{1}{2}$ E. through Gedney Channel Whistling Buoy to Rockaway Point Life-Saving Station.

PHILADELPHIA HARBOR AND DELAWARE BAY.—From Cape Henlopen Light-House ENE. $\frac{1}{2}$ E. to Overfalls Light Vessel; thence NNE. $\frac{1}{2}$ E. to Cape May Light-House.

BALTIMORE HARBOR AND CHESAPEAKE BAY.—From Cape Henry Light-House NE. by E. $\frac{1}{2}$ E., easterly, to Outer Entrance Whistling Buoy; thence N. by E. $\frac{1}{2}$ E. to Cape Charles Light-House.

CHARLESTON HARBOR.—From Charleston Light Vessel N. $\frac{1}{2}$ E. to Rattlesnake Shoal West Buoy; thence W. $\frac{1}{2}$ N. to the west end of the North Jetty; and from Charleston Light Vessel about SW. $\frac{1}{2}$ W. through Charleston Whistling Buoy (proposed position) until Charleston Light-House bears NNW. $\frac{1}{2}$ W.; thence W. to Folly Island.

SAVANNAH HARBOR AND CALIBOUQUE SOUND.—From Tybee Whistling Buoy NNW. $\frac{1}{2}$ W. through North Slue Channel Outer Buoy to Braddock Point, Hilton Head Island, and from Tybee Whistling Buoy W. to Tybee Island.

ST. SIMON SOUND (BRUNSWICK HARBOR) AND ST. ANDREW SOUND.—From hotel on Beach of St. Simon Island $\frac{1}{4}$ mile NE. by E. $\frac{1}{2}$ E. from St. Simon Light-House, SE. $\frac{1}{2}$ E. to St. Simon Sea Buoy; thence S. $\frac{1}{2}$ E. to St. Andrew Sound Sea Buoy; thence W. to the Shore of Little Cumberland Island.

ST. JOHNS RIVER, FLORIDA.—A straight line from the outer end of the northerly jetty to the outer end of the southerly jetty.

CHARLOTTE HARBOR AND PUNTA GORDA, FLORIDA.—Eastward of the Entrance Bell Buoy off Boca Grande and in Charlotte Harbor, in Pine Island Sound and Matlacha Pass. Pilot Rules for Western Rivers apply in Peace and Myaca rivers north of a WSW. and ENE. line through Mangrove Point Beacon Light; and in Caloosa River when northward of the steamboat wharf at Punta Rasa.

TAMPA BAY AND TRIBUTARIES, FLORIDA.—From the south end of Long Key, SW. $\frac{1}{2}$ W. to the Whistling Buoy; thence SE. $\frac{1}{2}$ S. to the Bar Bell Buoy at the entrance to Southwest Channel; thence E. $\frac{1}{2}$ S. to the north end of Anna Maria or Palm Key. Pilot Rules for Western Rivers apply in Manatee River when inside the black and white perpendicularly striped Entrance Buoy; in Hillsboro River when inside Barrel Stake Beacon Light.

ST. GEORGE SOUND, APALACHICOLA BAY, CARRABELLE AND APALACHICOLA RIVERS, AND ST. VINCENT SOUND, FLORIDA.—North of a line from Light-House Point SW. by W. $\frac{1}{2}$ W. to the southeastern end of Dog Island; to the northward of the black and white perpendicularly striped Outer Buoy at the entrance to East Pass, and inside the black and white perpendicularly striped buoy at the seaward entrance to West Pass. Pilot Rules for Western Rivers apply in Carrabelle River and when on the range and crossing the bar at the entrance; in Apalachicola River, and northward of Five Foot Lump Buoy when crossing the bar.

PENSACOLA HARBOR.—From Pensacola Entrance Whistling Buoy N. $\frac{1}{4}$ W., a tangent to the E. side of Fort Pickens, to the shore of Santa Rosa Island, and from the Whistling Buoy NW. $\frac{3}{8}$ W. to Fort McRee Range Front Light.

MOBILE HARBOR AND BAY.—From Mobile Bay Outer or Deep Sea Whistling Buoy (or its watch buoy in summer) NE. by N. to the shore of Mobile Point, and from the Whistling Buoy NW. by W. to the shore of Dauphin Island. Pilot Rules for Western Rivers apply in Mobile River above Battery Gladden.

SOUNDS, LAKES, AND HARBORS ON THE COASTS OF ALABAMA, MISSISSIPPI, AND LOUISIANA, BETWEEN MOBILE BAY ENTRANCE AND THE DELTA OF THE MISSISSIPPI RIVER.—From Sand Island Light-House WSW. $\frac{1}{2}$ W. (approximately) to Chandeleur Light-House, westward of Chandeleur and Errol islands, and west of a line drawn from the southwest point of Errol Island, south (approximately) to Pass a Loutre Light-House. Pilot Rules for Western Rivers apply in the Pascagoula River, and in the dredged cut at the entrance to the river, above the outside beacon marking the dredged cut.

NEW ORLEANS HARBOR AND THE DELTA OF THE MISSISSIPPI.—From South Pass East Jetty N. by E. $\frac{1}{2}$ E. to Pass a Loutre Light-House; thence N. to Errol Island and from South Pass East Jetty Light W. $\frac{3}{4}$ S. to Southwest Pass Light-House; thence N. to shore. Pilot Rules for Western Rivers apply in the Mississippi River above the lower limits of the city of New Orleans.

SABINE PASS, TEXAS.—Pilot Rules for Western Rivers apply to Sabine Pass northward of Sabine Pass Whistling Buoy, and in Sabine Lake and its tributaries. Outside of this buoy the International Rules apply.

GALVESTON HARBOR.—From Galveston Bar Whistling Buoy N. by W. $\frac{3}{4}$ W. through the beacon marking the outer extremity of the N. jetty, and WSW. to the Tremont House, Galveston City.

BRAZOS RIVER, TEXAS.—Pilot Rules for Western Rivers apply in the Brazos River above the outer ends of the jetties. International Rules apply outside the ends of the jetties.

SAN DIEGO HARBOR.—From Point Loma Light-House S. $\frac{1}{4}$ E. to San Diego Bay Outside Bar Whistling Buoy; thence NNE. $\frac{1}{4}$ E. to tower of Coronado Hotel.

SAN FRANCISCO HARBOR.—From Point Bonita Light-House SE. $\frac{1}{4}$ S. to Point Lobos.

COLUMBIA RIVER ENTRANCE.—From Cape Disappointment Light SE. $\frac{1}{4}$ E. to Point Adams Light.

L. J. GAGE,
Secretary.

PART VI

OF

THIRTY-THIRD ANNUAL LIST OF VESSELS OF THE UNITED STATES, 1901.

LIST OF SEAGOING MERCHANT VESSELS, ARRANGED IN THE ORDER OF SIGNAL LETTERS. ALSO, GOVERNMENT VESSELS CARRYING DISTINGUISHING SIGNALS AND YACHTS HAVING SIGNAL LETTERS.

[Steel vessels in SMALL CAPITALS, Iron vessels in *Italics*.]

ABBREVIATIONS: *Hark*, bk.; *brig*, bg.; *barkentine*, bkn.; *brigantine*, bgn.; *ship*, shp.; *schooner*, sch.; *sloop*, slp.; *schooner-barge*, sch.; *steamer*, side-wheel, st. p.; *steamer*, screw, st. s.; *steamer*, stern-wheel, st. p.; *steam barge*, st. bgo.

Official No.	Signal letters.	Rtg.	Decks.	Masts.	Name of vessel.	Gross tonnage.	Net tonnage.	Length.		Depth.	When built.	Where built.	Home port (where permanent document issued).	Name of managing or principal owner.
								Feet.	Feet.					
93	H. B. C. W.	Sch.	1	2	Abner Taylor.....	139	117	89.3	24.7	9.0	1851	Brewer, Mo.....	Calais, Mo.....	J. G. Murchie.
119	H. B. D. Q.	Sch.	1	2	A. Heaton.....	160	130	97.0	27.2	8.7	1851	Easthaven, Conn...	Rockland, Mo.....	A. Snow.
198	H. B. G. K.	Sch.	1	3	A. F. Howe.....	88	81	81.3	32.0	7.2	1851	Searsport, Mo.....	New York, N. Y....	R. S. Ellis.
217	H. B. Q. T.	Bk.	2	3	Augustine Kubbe...	532	505	136.0	30.0	10.0	1860do.....	New Bedford, Mass.	H. S. Oliveira.
203	H. B. M. G.	St. s.	3	2	Artes.....	832	198.0	27.5	15.9	1862	Sunderland, England	Boston, Mass.....	Boston and Phila. S. S. Co.
523	H. B. N. S.	Sch.	1	2	Albert Pharo.....	129	122	85.8	26.2	8.2	1853	Tuckerton, N. J. ...	Bangor, Mo.....	C. A. Barbour.
555	H. B. P. O.	Sch.	1	2	A. G. Pease.....	74	71	81.0	25.7	6.4	1854	Middletown, Conn...	Hartford, Conn.....	William H. Albee.
019	H. B. P. W.	Bk.	1	3	A. R. Tucker.....	115	138	92.4	23.2	11.0	1851	Dartmouth, Mass...	New Bedford, Mass.	W. R. Wing.
949	H. B. R. L.	Sch.	1	2	A. F. Kindberg.....	226	190	112.3	29.3	10.2	1865	Easthaven, Conn...	Bangor, Mo.....	F. W. Ayer.
701	H. B. S. F.	Sch.	1	2	Andrew Peters.....	117	98	91.1	23.2	8.1	1854	Columbia, Mo.....	Calais, Mo.....	A. H. Sawyer.
713	H. B. S. K.	Sch.	1	3	A. Denkko.....	427	300	131.5	30.1	10.0	1860	Greensboro, Md.....	Baltimore, Md.....	Geo. W. Jones.
751	H. B. T. C.	Sch.	1	2	Adelpha Townsend..	291	210	113.0	30.9	9.0	1854	Poughkeepsie, N. Y.	New York, N. Y....	J. S. Lounsbury.
843	H. B. W. Q.	Sch.	1	2	Adelpha.....	109	95	85.5	24.5	8.5	1850	New Haven, Conn...	Baltimore, Md.....	Charles Gulpepper.
805	H. C. D. F.	St. p.	1	0	America.....	589	404	153.5	33.0	11.7	1862	Brooklyn, N. Y....	Camden, N. J.....	W. R. Taylor, sec.
2410	H. C. Q. L.	St. p.	1	0	Bay Queen.....	079	556	181.9	29.7	9.0	1865do.....	Providence, R. I....	Providence, Fall River and New- port Steamboat Co.
2411	H. C. Q. M.	Sch.	2	3	Blackstone.....	757	724	179.0	34.0	19.7	1863	Myatie, Conn.....	Perth Amboy, N. J.	John Soutley.
2530	H. C. R. Q.	Sch.	1	2	Beta.....	152	127	98.0	20.2	8.5	1868	East Machias, Me...	Machias, Me.....	L. M. Colbeth.
17587	H. C. S. H.	Sch.	1	3	Myronus.....	283	244	118.5	27.5	11.0	1865	Ellsworth, Me.....	Mt. Desert Ferry, Me	M. D. Chatto.
20845	H. C. S. F.	Sch.	1	2	Watchful.....	138	131	108.0	22.6	8.0	1862	Clayton, N. Y.....	Baltimore, Md.....	George F. Seward.
4122	H. C. T. V.	Sch.	1	2	Chas. H. Hodgdon..	112	103	81.2	22.9	8.0	1864	Essex, Mass.....	New Bedford, Mass.	Charles T. Luca.
4225	H. D. B. T.	Bk.	2	3	Ceylon.....	681	613	150.4	33.0	20.2	1850	Boston, Mass.....	Pt. Townsend, Wash	R. Callahan.
4250	H. D. F. M.	St. s.	2	2	<i>Underwriter</i>	327	163	120.8	29.1	14.8	1863	Philadelphia, Pa....	Boston, Mass.....	Boston Towboat Co.
4521	H. D. J. R.	Sch.	1	2	Clara Rankin.....	151	143	95.1	27.0	8.0	1867	Kennebunk, Me.....	Rockland, Me.....	Sam'l V. Molancon.
4523	H. D. J. S.	Sch.	1	2	C. G. Cranmer.....	222	211	115.0	30.2	10.0	1865	Tuckerton, N. J. ...	Philadelphia, Pa....	John Mair.
4692	H. D. K. N.	Bk.	2	3	California.....	360	348	114.4	28.1	18.0	1842	New Bedford, Mass.	New Bedford, Mass.	William Lewis.
4694	H. D. K. O.	Bk.	2	3	Canton.....	238	226	103.1	24.8	15.4	1835	Baltimore, Md.....do.....	W. R. Wing.
4621	H. D. L. R.	Sch.	1	2	Commerce.....	107	101	85.4	24.4	8.2	1867	Newburyport, Mass	Rockland, Me.....	John J. Perry.
4624	H. D. L. T.	Sch.	1	2	Charley Woolsey...	207	175	111.7	29.0	9.7	1865	Deep River, Conn...do.....	A. P. Ginn.
4631	H. D. L. V.	St. p.	1	0	Continental.....	1,024	947	286.0	34.0	11.5	1860	Brooklyn, N. Y....	New Haven, Conn...	N. H. St. Bt. Co.
4794	H. D. N. K.	Slp.	1	1	C. C. Eddy.....	103	95	69.3	29.5	7.2	1867	Newburg, N. Y....	New York, N. Y....	Old. Dam. S. S. Co.
4824	H. D. P. F.	Sch.	1	3	City of Montreal...	1,130	1,119	177.4	34.5	25.8	1891	Portsmouth, N. H....do.....	Conatwso S. S. Co.
4870	H. D. S. B.	St. p.	1	0	Chrystenah.....	571	417	106.5	30.2	9.3	1860	Nyack, N. Y.....do.....	North River S. S. Co.
4953	H. D. T. J.	Sch.	1	2	Casper Heft.....	107	102	94.0	22.5	6.6	1859	Wilmington, Del...	Baltimore, Md.....	John W. Dix.
4957	H. D. T. L.	Sch.	1	2	Calvin S. Edwards..	230	219	106.7	28.7	9.3	1860	Dorchester, N. J....	Port Jefferson, N. Y.	A. T. Davis.
5020	H. D. V. W.	St. p.	2	2	City of Key West...	939	609	227.5	30.6	10.0	1865	Athens, N. Y.....	New Haven, Conn...	Peninsular and Oc- cidental S. S. Co.
5033	H. D. W. K.	St. p.	1	1	City of Newport....	561	468	177.5	28.5	8.8	1863	New York, N. Y....	Providence, R. I....	Providence, Fall River and New- port Steamboat Co.
5109	H. F. B. D.	Sch.	1	2	Clara Jane.....	124	99	80.5	25.5	8.0	1864	Pembroke, Me.....	Calais, Mo.....	J. G. Murchie.
6082	H. F. C. V.	Sch.	1	2	Daniel Pierson.....	204	251	114.1	29.0	10.1	1860	Waldoboro, Me.....	St. George, Mo.....	G. W. Rawley.
6086	H. F. D. G.	Sch.	1	2	Damon.....	105	127	90.0	27.2	8.3	1850do.....	Fall River, Mass....	Frank H. Towne.

SEAGOING VESSELS, ARRANGED IN THE ORDER OF SIGNAL LETTERS—Continued.

Official No.	Signal letters.	Reg.	Decks.	Masts.	Name of vessel.	Gross tonnage.	Net tonnage.	Length.	Breadth.	Depth.	When built.	Where built.	Home port (where permanent document issued).	Name of managing or principal owner.
0163	H. F. D. Q.	Sch.	1	2	Daniel Brown.....	204	103	109.0	30.0	10.0	1853	Poughkeepsie, N. Y.	New York, N. Y.	Frederick Buso.
6195	H. F. G. O.	Sch.	1	1	Decorra.....	181	157	97.8	26.0	10.3	1866	Maclias, Mo.	Maclias, Mo.	John W. Berry.
6202	H. F. G. D.	Sch.	1	1	David Currie.....	151	143	100.0	26.4	7.8	1860	Hartford, Conn.	Hartford, Conn.	William A. Pease.
6280	H. F. J. W.	Sch.	1	1	David Faust.....	210	170	100.2	28.0	9.5	1854	Philadelphia, Pa.	Ellsworth, Me.	Isidiah Blaisdell.
6263	H. F. K. G.	Sch.	1	1	Daniel L. Sturges...	135	124	99.0	26.2	8.0	1832	Bridgport, Conn.	Bath, Mo.	G. H. Hickford.
6349	H. F. L. K.	Sch.	1	1	O. B. Clark.....	194	162	105.4	27.4	8.4	1866	Camden, N. J.	Bangor, Mo.	F. W. Ayer.
7008	H. F. L. Q.	Sch.	1	1	E. Waterman.....	107	91	91.1	23.0	7.8	1868	Washington, N. J.	Galas, Mo.	H. C. Hill.
7180	H. F. N. V.	Sch.	1	1	Ella F. Crowell.....	164	135	93.8	26.4	7.0	1864	Easthaven, Conn.	Thomaston, Mo.	Geo. Elliott.
7483	H. F. S. L.	Sch.	1	1	Emeline G. Sawyer...	145	138	90.0	26.2	8.8	1860	Jonesport, Mo.	Maclias, Mo.	D. J. Sawyer.
7496	H. F. S. M.	Sch.	1	1	E. M. Dudley.....	92	87	76.0	25.0	7.0	1861	Portland, Conn.	New Haven, Conn.	E. Wilson.
7021	H. F. V. D.	Sch.	1	1	Robert W.....	93	82	82.0	26.0	7.0	1847	Piedmont, N. Y.	Bangor, Mo.	Mount Walden Trans- it Works.
7740	H. G. B. S.	Sch.	1	3	Edwin R. Kirk.....	204	224	126.0	31.0	10.0	1864	Keyport, N. J.	New York, N. Y.	Chas. G. Endicott.
7770	H. G. D. B.	Sch.	1	3	E. W. Stetson.....	1,141	1,084	173.2	38.2	23.6	1863	Newcastle, Mo.	do	Charles J. Tice.
7820	H. G. F. L.	Sch.	1	3	E. O. Gates.....	133	103	100.0	27.0	7.3	1867	Perry, Mo.	Calais, Mo.	John G. Murellie.
7800	H. G. F. T.	Sch.	1	1	E. G. Irwin.....	188	157	106.0	28.5	8.5	1865	Milton, Del.	Baltimore, Md.	E. D. Gladden.
7874	H. G. J. F.	Sch.	1	3	Emma D. Endicott...	335	270	120.0	30.0	11.7	1861	Baltimore, Md.	New York, N. Y.	Jas. A. Townsend.
7884	H. G. J. Q.	Sch.	1	2	Emily H. Naylor.....	280	224	117.0	30.2	8.8	1866	Camden, N. J.	Philadelphia, Pa.	J. F. Wilson.
7912	H. G. K. P.	Sch.	1	2	Eliza S. Potter.....	337	321	169.5	28.5	10.4	1857	Myatie, Conn.	Fall River, Mass.	D. L. Emery.
9053	H. G. L. J.	Sch.	1	3	Falcon.....	511	491	163.0	34.4	14.6	1861	Myatie Bridge, Conn.	Perth Amboy, N. J.	James Hughes.
9054	H. G. L. K.	Sch.	1	1	Fidella.....	356	350	112.0	27.0	10.1	1864	Bangor, Mo.	New York, N. Y.	Chas. A. McCaffrey.
9004	H. G. L. S.	Sch.	1	2	Fly Away.....	159	131	90.7	26.4	8.0	1854	Chatham, Conn.	Boston, Mass.	G. W. Brooks.
9121	H. G. N. B.	Sch.	1	2	Frank Herbert.....	184	174	102.0	27.8	9.7	1855	Easthaven, Conn.	Richmond, Va.	P. J. Reynolds.
9230	H. G. P. F.	Sch.	1	2	Francola.....	136	120	92.0	25.5	8.3	1862	Surry, Mo.	Ellsworth, Me.	James Lord.
9403	H. G. R. C.	Sch.	1	3	Frank.....	1,041	1,030	170.5	34.5	23.0	1860	Bath, Mo.	New York, N. Y.	Constantine S. S. Co.
9434	H. G. R. W.	Sch.	1	2	Florida.....	257	240	151.9	31.4	10.3	Bought of U. S.	New London, Conn.	Thomas Towboat Co.
9477	H. G. S. T.	Sch.	1	2	Fred Taylor.....	114	108	98.0	21.2	7.0	1848	Philadelphia, Pa.	Port Jefferson, N. Y.	J. E. Smith.
9482	H. G. S. Y.	Sch.	1	2	Fly.....	113	108	90.5	20.1	0.7	1850	Camden, N. J.	New York, N. Y.	John F. Baxter.
9480	H. G. T. D.	Sch.	1	2	Francha R. Baird...	342	325	120.8	29.4	10.1	1863	Baltimore, Md.	Providence, R. I.	Jas. H. Bullong.
9495	H. G. T. L.	St. s.	0	0	Fanny Outwelder...	346	303	158.8	22.8	7.0	1857	Philadelphia, Pa.	Philadelphia, Pa.	New York and Bal- timore Trans. Co.
9520	H. G. V. J.	Bkn.	1	3	Fronont.....	345	328	165.0	26.0	12.0	1850	do	San Francisco, Cal.	Lindo & Hough Co.
10045	H. G. W. Q.	Sch.	1	2	Josephine.....	500	435	231.8	33.2	10.2	1861	Brooklyn, N. Y.	Baltimore, Md.	F. C. Robinson.
10071	H. G. W. Q.	Sch.	1	2	Gage H. Phillips.....	100	101	98.5	23.2	8.4	1867	Essex, Mass.	Gloucester, Mass.	Sidney Smith.
10102	H. J. B. I.	Sch.	1	2	George and Albert...	121	115	88.7	20.2	0.7	1867	Belfast, Mo.	New York, N. Y.	E. C. Smith.
10105	H. J. B. M.	Sch.	1	2	George E. Prescott...	139	109	89.5	24.0	8.0	1848	Camden, Mo.	Rockland, Mo.	E. H. Lawry.
10327	H. J. D. Q.	Sch.	1	2	G. A. Hayden.....	107	102	96.8	20.3	7.1	1857	Essex, Conn.	Edgartown, Mass.	Walter S. Osborne.
10361	H. J. F. L.	Bk.	2	3	Gray Hound.....	177	169	95.0	21.4	12.2	1851	New Bedford, Mass.	New Bedford, Mass.	A. L. Sylvia.
10444	H. J. G. K.	Slp.	1	1	Graham's Polly.....	409	403	140.7	32.0	12.8	1856	Brooklyn, N. Y.	Providence, R. I.	Charles P. Dyor.
10445	H. J. K. P.	Sch.	1	3	Gem.....	504	488	141.5	31.0	15.0	1861	Bulls Ferry, N. J.	Boston, Mass.	Daniel S. Emery.
10500	H. J. L. P.	St. s.	2	2	Stonington.....	1,072	1,043	253.0	40.0	14.4	1860	New York, N. Y.	Stonington, Conn.	Robert Palmer.
10504	H. J. L. P.	St. s.	3	3	Glaucous.....	1,808	1,205	228.0	40.0	18.0	1864	do	Boston, Mass.	H. M. Whitney, pres.
10521	H. J. M. F.	St. s.	2	2	Gulf Stream.....	998	708	218.0	30.0	13.1	1861	do	Philadelphia, Pa.	Glyde S. S. Co.
10569	H. J. M. V.	Sch.	1	2	Graco Watson.....	112	108	96.2	21.0	7.1	1854	Philadelphia, Pa.	Seaford, Del.	L. M. Massey.
10572	H. J. M. W.	Sch.	1	2	General Banks.....	107	91	79.3	23.0	7.8	1863	Townsend Dilot, N. J.	Castine, Me.	D. Hanson.
10586	H. J. N. P.	Sch.	1	2	George Novinger.....	210	228	117.0	30.0	0.0	1865	Milton, Del.	Bangor, Mo.	F. W. Ayer.
11156	H. J. S. P.	Sch.	1	2	H. Curtis.....	124	118	84.4	24.2	8.5	1850	Harrington, Mo.	Deer Isle, Me.	A. O. Goss.
11275	H. J. T. D.	Sch.	1	2	Hamburg.....	183	157	102.1	28.1	9.0	1865	East Maclias, Mo.	Maclias, Mo.	E. I. White.
11289	H. J. T. G.	Sch.	1	2	Helen Augusta.....	141	111	94.7	27.0	7.0	1865	Portland, Conn.	Hartford, Conn.	Henry G. Hubbard.
11291	H. J. T. L.	Sch.	1	2	Helen P.....	145	101	104.0	28.2	7.0	1864	East Haddam, Conn.	do	H. G. Pike.
11311	H. J. T. P.	Sch.	1	3	Harry Landoll.....	239	201	127.0	30.0	0.3	1866	North Belloyville, N. J.	Newark, N. J.	William A. Ripley.
11328	H. J. V. G.	Sch.	1	2	Helen.....	149	123	97.9	27.7	8.0	1864	New Bedford, Mass.	Rockland, Mo.	R. & R. Lhué Co.
11341	H. J. V. N.	Sch.	1	3	Hattie S. Collins.....	122	116	97.2	20.7	7.2	1867	Easthaven, Conn.	Deer Isle, Me.	B. F. Paschal.
11477	H. K. D. B.	Sch.	1	3	Hattoras.....	788	754	171.5	33.5	18.8	1865	Brooklyn, N. Y.	New York, N. Y.	F. F. Chambera, sec.
11527	H. K. D. P.	Sch.	1	2	Horizon.....	109	104	102.0	21.7	7.2	1857	Stratford, Conn.	do	James T. Halpin.
11538	H. K. D. W.	Sch.	1	2	Hannah Blackman...	142	135	91.5	20.5	8.0	1856	Tuckahoe, N. J.	New London, Conn.	M. M. Thomson.
11547	H. K. F. J.	St. s.	2	3	Henry L. Gave.....	493	325	165.0	23.0	7.0	1855	Philadelphia, Pa.	Philadelphia, Pa.	Balto. and Phila. St. Bl. Co.
11560	H. K. F. S.	Sch.	1	2	Henry May.....	188	179	101.7	27.2	9.0	1854	Milford, Del.	Portland, Mo.	Berlin Mills Co.
12020	H. K. G. M.	Sch.	1	2	Lozeta.....	109	189	107.0	27.5	0.0	1865	Brewer, Mo.	Bangor, Mo.	F. W. Ayer.
12101	H. K. L. P.	Sch.	1	2	Ira Bliss.....	174	165	90.4	26.7	0.5	1847	New York, N. Y.	Edgartown, Mass.	J. Allen Hudson.
12574	H. K. N. V.	Sch.	1	3	July Fourth.....	120	114	89.9	20.2	8.0	1863	Bangor, Mo.	Bangor, Mo.	Henry Lord.
12581	H. K. P. F.	Sch.	1	2	Jonathan Cook.....	122	110	101.0	20.0	8.0	1855	Camden, Mo.	Newburyport, Mass.	G. M. Goodwin.
12580	H. K. P. L.	Sch.	1	2	Joseph Hay.....	188	165	103.0	29.2	0.8	1864	Cobasset, Mass.	New York, N. Y.	A. G. Puddington.
12650	H. K. Q. P.	Sch.	1	2	J. V. Wellington.....	256	243	112.0	29.0	0.4	1861	Philadelphia, Pa.	Belfast, Mo.	Geo. W. Pottershall.
12820	H. K. T. J.	St. p.	0	0	Louisa.....	409	222	173.1	26.0	8.3	1863	Keyport, N. J.	Newport News, Va.	J. J. Callahan.
12830	H. K. T. N.	Sch.	1	2	James A. Brown.....	198	188	95.0	25.8	9.0	1859	Fairhaven, Mass.	Thomaston, Mo.	George Elliott.
12831	H. K. T. P.	Sch.	1	2	John Crockford.....	118	112	86.7	25.7	7.0	1840	Bolloyville, N. J.	New York, N. Y.	Thos. Orison.
12907	H. K. W. S.	Sch.	1	2	J. D. Ingraham.....	153	118	105.0	25.0	7.0	1865	Hartford, Conn.	Edgartown, Mass.	Edward G. Lord.
13025	H. L. C. G.	Sch.	1	2	Julia A. Berkelo.....	108	100	105.5	25.0	7.9	1860	East Haven, Conn.	New York, N. Y.	Thomas Anderson.
13005	H. L. D. K.	Sch.	1	2	John T. Williams.....	242	220	127.0	31.3	0.1	1857	Brooklyn, N. Y.	do	E. S. Pendleton.
13118	H. L. F. G.	Bk.	2	3	Jobah A. Standler...	1,000	954	175.0	37.0	23.3	1850	do	do	John Arbuckle.
13240	H. L. K. D.	Sch.	1	2	J. S. Terry.....	124	118	104.4	22.4	7.2	1864	East Haddam, Conn.	Patchogue, N. Y.	P. K. Benjamin.
13317	H. L. K. T.	Sch.	1	2	Julia and Martha...	117	98	81.8	21.9	7.0	1833	Boothbay, Me.	Calais, Mo.	H. B. Eaton.
13372	H. L. N. P.	Sch.	1	1	J. H. Watnwright...	109	189	107.8	28.8	0.1	1850	Capo May, N. J.	Bangor, Mo.	Swett & Co.
13388	H. L. P. R.	Sch.	1	2	Jesse L. Louch.....	247	235	110.0	30.0	0.7	1863	Baltimore, Md.	New York, N. Y.	Wm. P. Richmond.

SEAGOING VESSELS, ARRANGED IN THE ORDER OF SIGNAL LETTERS—Continued.

Official No.	Signal letters.	Rig.	Decks.	Masts.	Name of vessel.	Gross tonnage.	Net tonnage.	Length.	Breadth.	Depth.	When built.	Where built.	Home port (where permanent document issues).	Name of managing or principal owner.
								Feet.	Feet.	Feet.				
13380	H. L. P. C.	Sch.	1	2	Carrigan.....	221	170	100.2	20.0	9.2	1862	Chesster, Pa.....	Philadelphia, Pa.....	Jos. H. Britton.
13398	H. L. P. K.	Sch.	1	2	James L. Maloy.....	174	147	102.0	28.6	7.0	1864	Millon, Del.....	Rockland, Me.....	John Bernot.
13405	H. L. P. V.	Sch.	1	3	John Stroup.....	220	217	113.7	20.7	9.3	1861	Hridgeton, N. J.....	Lubec, Me.....	W. H. Sumner.
13425	H. L. Q. P.	Sch.	3	3	Junata.....	1,244	1,218	206.5	84.8	10.0	1860	Boston, Mass.....	Philadelphia, Pa.....	G. W. Shepherd, Jr.
13452	H. L. R. K.	St. p.	1	2	John Brooks.....	1,011	910	230.8	31.4	10.8	1859	New York, N. Y.....	Boston, Mass.....	John Morrison.
13454	H. L. R. N.	Sch.	1	2	James Parker, Jr.....	110	111	94.1	23.2	7.5	1856	Perth Amboy, N. J.....	Fall River, Mass.....	G. Anderson.
14023	H. L. T. C.	Bk.	2	3	Kate Davenport.....	1,248	1,175	189.4	37.0	21.0	1866	Bath, Me.....	San Francisco, Cal.....	Port Blakeley Mill Co.
14092	H. L. V. S.	Sch.	1	2	Kolon.....	150	142	95.5	25.3	8.5	1860	East Machias, Me.....	Machias, Me.....	E. I. White.
14643	H. M. D. K.	Sch.	1	2	Lettitia.....	245	233	112.0	28.6	10.4	1867	Salon, Mass.....	San Francisco, Cal.....	R. D. Hunter.
14723	H. M. D. W.	Sch.	1	2	Loduskia.....	108	102	86.0	24.3	8.2	1851	Freeport, Me.....	Bangor, Me.....	Chas. E. Thayer.
14786	H. M. F. Q.	Sch.	1	2	Lugano.....	174	165	104.5	28.1	9.0	1867	East Machias, Me.....	Portland, Me.....	James W. Parker.
14856	H. M. G. D.	Bk.	2	3	Lydla.....	320	313	104.0	27.4	18.0	1840	Rochester, Mass.....	San Francisco, Cal.....	Geo. W. Hendry.
14860	H. M. G. K.	Sch.	1	3	Lotto Beard.....	303	298	118.1	29.1	9.2	1866	Fairhaven, Mass.....	New Bedford, Mass.....	J. H. Slocum.
15065	H. M. N. Q.	Sch.	1	2	Lizzo D. Small.....	190	167	109.3	27.2	8.2	1866	Camden, N. J.....	New York, N. Y.....	Arthur Hecker.
16138	H. M. Q. S.	Sch.	1	2	Marshall Perrin.....	149	141	103.0	28.0	10.0	1859	Leesburg, N. J.....	Deer Isle, Me.....	S. A. Scott.
16172	H. M. R. D.	Sch.	1	2	Mary E. Simmons.....	104	99	85.5	23.8	9.0	1864	Essex, Mass.....	New Bedford, Mass.....	Charles Luce.
16198	H. M. R. W.	Sch.	1	2	Mail.....	130	129	84.0	24.3	8.5	1859	Bristol, R. I.....	Boston, Mass.....	C. G. Ross.
16203	H. M. S. B.	Sch.	1	2	Marion Draper.....	183	174	106.0	27.5	9.1	1867	Phillaton, Me.....	Bath, Me.....	H. A. Jowett.
16480	H. M. W. L.	Sch.	1	2	Mingunas.....	115	109	94.2	23.5	7.3	1860	Wilmington, Del.....	S. W. Harbor, Me.....	J. E. Robbins.
16520	H. M. W. H.	Sch.	1	2	M. G. Moseley.....	199	189	103.8	28.3	9.6	1866	Franklin, Me.....	Boston, Mass.....	J. G. Moseley.
16778	H. N. D. B.	Sch.	1	2	M. H. Read.....	160	120	104.0	28.8	8.7	1854	Brookhaven, N. Y.....	Rockland, Me.....	R. and R. Luce Co.
16791	H. N. D. S.	Bk.	2	3	Morning Star.....	218	220	104.0	25.0	15.1	1853	Bartmouth, Mass.....	New Bedford, Mass.....	William R. Wing.
16910	H. N. F. C.	Sch.	1	2	Mat Ayer.....	118	131	96.4	27.2	7.5	1865	City Island, N. Y.....	Bangor, Me.....	F. W. Ayer.
16965	H. N. F. F.	Sch.	1	2	Madagascar.....	112	85	83.0	24.9	7.9	1846	Ellsworth, Me.....	Calais, Me.....	H. B. Eaton.
16982	H. N. G. L.	Sch.	1	2	Menawa.....	211	200	104.8	28.4	10.0	1864	Greenpoint, N. Y.....	Belfast, Me.....	G. D. Pondleton.
16986	H. N. G. Q.	Sch.	1	2	Moonlight.....	198	160	107.9	30.3	9.3	1855	Belleville, N. J.....	New York, N. Y.....	Geo. E. Hammond.
16925	H. N. J. R.	Sch.	2	3	Carbon.....	1,130	1,130	186.0	30.0	22.3	1857	Brooklyn, N. Y.....	Philadelphia, Pa.....	F. W. Mann.
17022	H. N. M. S.	Sch.	1	2	Mercedita.....	814	773	178.0	29.8	20.2	1861do.....	Boston, Mass.....	Garfield & Proctor Coal Co.
17042	H. N. P. B.	Sch.	1	3	Marla Plerson.....	286	138	120.0	31.0	11.0	1864	Forked River, N. J.....	Trenton, N. J.....	R. C. Lear.
17170	H. N. R. M.	Sch.	1	3	Mary Weaver.....	222	187	110.0	20.0	9.0	1867	Philadelphia, Pa.....	Perth Amboy, N. J.....	Wm. Burden.
17200	H. N. S. B.	Sch.	1	2	Marin.....	124	116	95.0	28.0	6.0	1805	Westerly, R. I.....	New York, N. Y.....	Nelson Ross.
18127	H. N. V. K.	Sch.	1	2	Fred Snow.....	105	99	78.0	20.0	7.0	1855	Athens, N. Y.....do.....	J. M. Tate.
18136	H. N. V. Q.	Sch.	1	2	Northern Light.....	139	132	90.0	26.0	9.0	1865	Trenton, Me.....	S. W. Harbor, Me.....	Chas. Robbins.
18101	H. N. V. W.	Sch.	1	2	Neptune.....	109	92	84.0	23.7	7.0	1850	East Machias, Me.....	Machias, Me.....	Edward Small.
18276	H. P. C. K.	St. p.	1	0	Northfield.....	600	388	202.0	34.0	13.0	1863	Brooklyn, N. Y.....	New York, N. Y.....	Central Stock Yard Transportation Co.
18278	H. P. O. M.	St. p.	1	0	Newark.....	829	672	192.0	32.7	11.6	1861do.....do.....	Do.
18290	H. P. O. W.	St. a.	1	2	Neptuno.....	1,722	1,137	228.0	40.0	18.0	1864	New York, N. Y.....	Boston, Mass.....	H. M. Whitney.
18322	H. P. F. Q.	St. p.	1	2	New Brunswick.....	935	868	220.4	31.0	8.7	1860do.....do.....	Colonial St. Bt. Co.
18337	H. P. F. Q.	St. p.	3	2	Norman.....	1,203	840	206.7	35.5	18.3	1862	Philadelphia, Pa.....do.....	Boston and Philadelphia S. S. Co.
18352	H. P. F. M.	Sch.	1	2	Nightingale.....	158	142	99.0	28.5	8.0	1854	Bristol, R. I.....	Bangor, Me.....	P. McConville.
18860	H. P. G. D.	Sch.	1	2	Orozimbo.....	147	121	97.0	25.0	8.8	1854	Gouldsboro, Me.....	Calais, Me.....	A. H. Sawyer.
18810	H. P. G. M.	Sch.	2	3	Oracle.....	1,133	1,028	188.0	37.0	22.8	1862	Thomaston, Me.....	Baltimore, Md.....	American Towing and Lighterage Co.
18033	H. P. G. W.	Sch.	1	2	Oliver Ames.....	450	433	134.4	33.2	17.1	1860	Berkley, Mass.....	Fall River, Mass.....	J. B. Phillips.
19055	H. P. K. V.	Sch.	1	2	Oakes Ames.....	254	209	118.0	30.8	7.0	1862	Noank, Conn.....	Portland, Me.....	James H. Parker.
19090	H. P. L. R.	Sch.	1	5	Oceanus.....	556	547	232.0	40.0	10.0	1864	New York, N. Y.....	New York, N. Y.....	F. F. Chambers, sec.
19540	H. P. M. G.	Sch.	1	2	Paul Seavey.....	217	225	97.0	24.3	9.0	1866	Brewer, Me.....	New Bedford, Mass.....	Geo. M. Chase.
19612	H. P. N. S.	St. p.	3	0	Providence.....	2,062	2,064	362.0	48.0	16.6	1867	New York, N. Y.....	Fall River, Mass.....	Old Colony S. S. Co.
19787	H. P. Q. W.	Bk.	2	3	Platina.....	214	203	94.0	25.8	16.2	1847	Rochester, Mass.....	New Bedford, Mass.....	J. & W. R. Wing.
19794	H. P. R. C.	Bk.	1	3	President.....	123	117	89.1	23.3	11.1	1840do.....do.....	John McCullough.
19847	H. P. R. M.	Slp.	1	1	Pols.....	113	108	75.0	20.0	7.0	1862	Deep River, Conn.....	New York, N. Y.....	T. S. Shortland.
19878	H. P. S. K.	Sch.	2	3	Pactolus.....	1,169	1,081	191.4	38.5	23.5	1865	Thomaston, Me.....	Baltimore, Md.....	American Towing and Lighterage Co.
19903	H. P. T. B.	St. p.	1	0	Pavonia.....	864	672	192.4	34.5	13.1	1861	Brooklyn, N. Y.....	New York, N. Y.....	Erie R. R. Co.
116693	H. P. T. S.	St. a.	5	2	St. PAUL.....	11,620	5,874	535.5	63.0	28.8	1895	Philadelphia, Pa.....do.....	International Navigation Co.
21044	H. P. W. G.	Sch.	1	2	R. P. Chase.....	102	97	83.5	23.6	6.0	1857	Belfast, Me.....	Bath, Me.....	M. G. Shaw Lumber Co.
21112	H. Q. R. P.	Sch.	1	2	R. L. Tny.....	151	120	105.0	27.5	7.7	1857	Millford, Del.....	Bangor, Me.....	F. W. Ayer.
21213	H. Q. D. G.	Sch.	1	2	R. S. Deati.....	130	120	94.0	24.0	7.2	1853	Taunton, Mass.....	Belfast, Me.....	A. C. Batchelder.
21525	H. Q. F. D.	Sch.	1	2	Race Horse.....	105	93	87.8	22.5	8.2	1865	Sallabury, Mass.....	Rockland, Me.....	William White.
21455	H. Q. J. S.	St. p.	1	0	River Queen.....	578	426	181.0	28.5	0.0	1864	Keypert, N. J.....	Washington, D. C.....	Independent St. Bt. & Barge Co.
21518	H. Q. L. B.	Sch.	1	2	Rebecca G. Whilldin.....	220	188	105.5	28.5	9.5	1853	Millford, Del.....	Boston, Mass.....	D. S. Emery.
22007	H. Q. M. L.	St. p.	1	0	Samuel J. Pontz.....	510	416	188.2	29.0	9.0	1859	Greenpoint, N. Y.....	Washington, D. C.....	E. S. Randall.
22121	H. Q. N. G.	Sch.	1	2	Searsville.....	220	200	108.0	27.0	10.0	1855	Dennis, Mass.....	St. George, Me.....	George W. Rawley.
22152	H. Q. N. M.	St. p.	1	2	Sagalaloc.....	1,413	1,266	244.2	35.2	12.8	1866	New York, N. Y.....	Bath, Me.....	Kennebec St. Bt. Co.
22218	H. Q. P. R.	Sch.	1	2	Samuel P. Adams.....	154	146	92.0	27.3	9.0	1864	Columbia, Me.....	Mt. Desert Ferry, Me.....	W. A. Milliken.
22249	H. Q. S. F.	Bkn.	2	3	Shawmut.....	468	406	130.2	30.0	17.6	1866	Boston, Mass.....	Boston, Mass.....	D. S. Emery.
22262	H. Q. T. C.	St. a.	3	2	Saxon.....	1,293	938	200.0	34.0	18.0	1862	Philadelphia, Pa.....do.....	Boston and Philadelphia S. S. Co.
22302	H. Q. T. S.	Sch.	1	2	Everett.....	142	135	95.1	25.1	8.0	1851	Bucksport, Me.....	Machias, Me.....	O. M. Vose.

SEAGOING VESSELS, ARRANGED IN THE ORDER OF SIGNAL LETTERS—Continued.

Official No.	Signal letters.	Rtg.	Decks.	Mast.	Name of vessel.	Gross tonnage.	Net tonnage.	Length.	Breadth.	Depth.	When built.	Where built.	Home port (where permanent document issued).	Name of managing or principal owner.
22317	H. Q. T. Y.	Sch.	1	1	Susan Ross	104	98	70.3	24.0	7.4	1814	Bucksport, Me.	St. George, Me.	G. W. Rawley.
22435	H. Q. V. D.	Sch.	1	1	S. Hale	125	119	80.6	26.5	8.5	1864	Taunton, Mass.	Fall River, Mass.	Geo. L. Coleman, jr.
22437	H. Q. V. G.	Sch.	1	1	Sally W. Ponder	107	102	80.0	25.4	6.4	1855	Milton, Del.	do	E. F. Lincoln.
22568	H. Q. W. N.	Sch.	1	1	Sarah S. Tyler	168	150	109.0	22.7	7.0	1860	Hartford, Conn.	Baltimore, Md.	Olyver P. Roberts.
22630	H. R. C. M.	Sch.	1	1	Sarah Mills	153	146	98.2	27.2	8.0	1855	Port Jefferson, N. Y.	Deer Isle, Me.	G. P. Johnson.
22742	H. R. D. B.	Sch.	1	1	Snow Flake	160	167	99.0	28.3	8.7	1855	Newburgh, N. Y.	Portland, Me.	James W. Parker.
22832	H. R. K. N.	Sch.	1	1	St. Croix	231	100	112.0	28.5	9.3	1860	Calais, Me.	Boston, Mass.	D. S. Emory.
22837	H. R. K. P.	Sch.	1	1	Senator Grimes	124	101	92.0	26.2	8.0	1866	Perry, Me.	Calais, Me.	J. G. Murchie.
22872	H. R. L. Q.	Sch.	1	1	Samuel H. Sharp	236	207	114.4	28.0	9.0	1862	Mauricetown, N. J.	New York, N. Y.	Henry P. Havens.
22876	H. R. L. W.	Sch.	1	1	Samuel Castner, jr.	239	200	119.8	26.3	10.0	1863	Milford, Del.	Philadelphia, Pa.	E. G. Taulane.
22977	H. R. M. B.	Sch.	1	1	Salle B.	280	250	116.5	30.0	9.0	1861	Philadelphia, Pa.	Bangor, Me.	T. F. Cassidy & Son.
23000	H. R. M. Q.	St. p.	1	0	Tolchester	671	512	211.7	29.0	9.0	1860	Chester, Pa.	New York, N. Y.	Myers' Excursion and Nav. Co.
24178	H. R. Q. N.	Sch.	1	1	Thomas Borden	209	171	105.0	28.0	8.8	1860	Dartmouth, Mass.	Fall River, Mass.	R. P. Roynard.
24207	H. R. S. W.	Sch.	1	1	T. Towner	107	152	97.0	25.5	10.4	1866	New Haven, Conn.	New York, N. Y.	Joseph B. Bartram.
24338	H. R. T. P.	Sch.	1	1	Thorse	1,017	1,012	102.9	35.3	24.5	1854	Richmond, Me.	do	Charles J. Tice.
24359	H. R. V. M.	St. p.	1	0	T. V. Arrowsmith	527	424	201.0	28.5	8.7	1860	Keypoint, N. J.	Washington, D. C.	E. S. Randall.
24422	H. R. W. K.	Sch.	1	2	Thomas Clyde	320	260	120.0	29.8	9.0	1867	Milford, Del.	Richmond, Va.	D. O. Sullivan.
24440	H. S. B. D.	St. s.	2	2	Pequot	1,360	910	210.0	35.0	16.0	1864	New York, N. Y.	Providence, R. I.	Providence & Stonington S. S. Co.
24451	H. S. B. O.	Bg.	1	2	Tanner	291	270	120.0	20.7	11.7	1855	Smithtown, N. Y.	Seattle, Wash.	Wm. Newhall.
25032	H. S. B. Q.	Sch.	1	1	Urbana	105	100	83.3	24.0	7.5	1843	Stonington, Conn.	Port Jefferson, N. Y.	B. V. Tyler.
25542	H. S. D. G.	Sch.	1	1	Victory	112	100	88.8	24.3	8.1	1854	Friendship, Me.	Ellsworth, Me.	Estate of Isalah Blaisdell.
26005	H. S. J. L.	Sch.	1	2	Wm. A. Grozier	110	111	91.8	22.5	8.0	1865	Kennebunk, Me.	Provincetown, Mass.	J. A. Bunnham.
20129	H. S. J. R.	Sch.	1	2	William Butman	109	103	87.9	24.4	8.1	1861	Searsport, Me.	New York, N. Y.	John E. Runoy.
20477	H. S. P. R.	Sch.	1	2	Hamilton Fish	1,000	1,507	200.0	40.0	19.0	1850	Waldoboro, Me.	do	Lewis Luckenbach.
116680	H. S. P. T.	St. s.	3	2	St. Louis	11,020	5,893	535.5	61.0	20.8	1865	Philadelphia, Pa.	do	International Navigation Co.
26040	H. S. T. N.	Sch.	1	2	Robert McClintock	144	125	90.0	20.7	7.4	1858	Norwalk, Conn.	Baltimore, Md.	J. F. Langhammer.
28028	H. S. W. M.	Sch.	1	2	Zampa	144	124	92.2	25.0	8.3	1864	East Machias, Me.	Machias, Me.	Edward Small.
1165	H. T. B. N.	Sch.	1	1	Ada Ames	199	163	102.2	27.0	9.4	1860	Rockland, Me.	Rockland, Me.	A. J. Bird.
1165	H. T. C. G.	Sch.	1	2	Arango	185	178	103.0	27.0	0.0	1860	Cooz Bay, Ore.	San Francisco, Cal.	Lynde & Hough Co.
2506	H. T. J. Q.	Sch.	1	2	Georgia Berry	265	251	100.3	27.4	13.3	1860	Westbrook, Me.	Rockland, Me.	G. A. Crockett.
5241	H. T. L. V.	Sch.	1	1	Charlo and Willo	123	117	89.9	24.0	8.2	1849	Damariscotta, Me.	do	F. Cobb.
5251	H. T. L. W.	Sch.	1	2	Catawumteak	148	119	88.0	22.8	8.8	1864	Rockland, Me.	do	I. L. Snow.
5273	H. T. M. L.	St. p.	1	0	City of Lawrence	1,478	1,351	213.0	62.5	11.0	1867	Wilmington, Del.	New London, Conn.	Nor. & N. Y. Trans. Co.
5321	H. T. N. R.	Sch.	1	2	Chadmetto	813	708	151.0	33.0	21.8	1865	Freeport, Me.	New York, N. Y.	Coastwise S. S. Co.
7083	H. T. R. D.	Sch.	1	2	Enterprise	189	180	100.0	31.5	9.0	1863	Cooz Bay, Ore.	San Francisco, Cal.	M. White.
8120	H. T. W. M.	Sch.	1	2	E. Aretularius	99	94	70.0	22.0	8.3	1851	S'th Thomaston, Me.	Rockland, Me.	I. Snow.
8144	H. T. W. Q.	Sch.	1	1	Era	134	127	90.5	25.0	8.9	1847	Boston, Mass.	New Bedford, Mass.	Charles T. Luce.
8147	H. T. W. R.	Sch.	1	2	Ellen M. Baxter	210	205	121.0	25.2	9.7	1861	Wellington Sq. C. W.	Boston, Mass.	J. H. Fittner.
9576	H. V. B. D.	Sch.	1	2	F. Nelson	129	123	80.0	21.0	8.0	1851	Warren, Me.	St. George, Me.	G. W. Rawley.
10721	H. V. D. W.	Sch.	1	2	Grace Webster	337	287	118.9	29.2	12.4	1867	Portland, Me.	Bucksport, Me.	E. E. Harvey.
10778	H. V. G. K.	Sch.	1	2	Golden Rule	100	100	99.0	24.0	7.0	1817	York, Me.	Calais, Me.	George W. Rawley.
11594	H. V. G. M.	St. s.	1	0	Holmdel	500	352	161.4	28.7	8.4	1860	Keypoint, N. J.	New York, N. Y.	Keypoint, N. J., Trans. Co.
11021	H. V. G. S.	Sch.	1	2	Hyona	114	65	90.0	25.8	8.0	1851	St. George, Me.	St. George, Me.	H. O. Boardman.
11090	H. V. K. Q.	Sch.	1	2	Mecosta	242	190	109.4	27.4	10.5	1864	Bangor, Me.	Boston, Mass.	Daniel S. Emory.
13000	H. V. Q. L.	Sch.	1	2	Jesse Hart, 2nd	255	212	117.0	28.9	10.2	1860	Waldoboro, Me.	Calais, Me.	E. B. Todd.
17310	H. W. C. Q.	Sch.	1	2	Moonbeam	675	641	140.0	31.9	20.9	1850	Searsport, Me.	Providence, R. I.	Pomroy Coal Co.
17337	H. W. D. B.	St. p.	1	0	Matteawan	774	634	200.0	27.8	11.0	1862	Keypoint, N. J.	New York, N. Y.	J. H. Starin.
17301	H. W. D. Q.	Bg.	1	2	M. C. Haskell	351	299	114.0	28.0	11.8	1860	Rockland, Me.	Rockland, Me.	R. K. Snow.
17395	H. W. D. R.	Sch.	1	2	Maggie Mulvey	290	252	114.4	28.9	10.8	1864	Waldoboro, Me.	Belfast, Me.	C. H. Randlett.
17369	H. W. D. T.	Sch.	1	2	Mabel Hall	170	143	95.5	25.6	8.5	1864	Addison, Me.	Rockland, Me.	Joshua Barton.
17394	H. W. F. J.	Bkn.	1	3	Monitor	235	223	127.0	28.0	9.2	1862	San Francisco, Cal.	Pt. Townsend, Wash.	Edward Dolan.
17405	H. W. J. L.	Sch.	1	2	Mary Whitridge	877	834	168.5	34.7	21.5	1855	Baltimore, Md.	Boston, Mass.	Garfield & Proctor Coal Co.
18140	H. W. L. T.	Sch.	1	2	Nautilus	135	127	81.7	23.2	8.3	1850	Thomaston, Me.	Rockland, Me.	Estate of N. A. Farwell.
10142	H. W. M. Q.	Bk.	1	3	Oakland	534	483	159.8	34.5	13.2	1865	Bath, Me.	Pt. Townsend, Wash.	A. O. Nelson.
10144	H. W. M. S.	Sch.	1	3	Orient	312	290	126.0	30.0	10.0	1865	Brunswick, Me.	San Francisco, Cal.	B. H. Tiejen.
21005	H. W. O. L.	Sch.	1	2	Robert P. King	119	113	90.0	23.0	7.8	1847	Philadelphia, Pa.	Plymouth, Mass.	P. J. Hall.
21015	H. W. Q. R.	Sch.	1	2	Red Jacket	110	110	82.3	27.4	7.7	1860	Camden, Me.	Rockland, Me.	Ira B. Elloms.
24517	J. B. C. L.	Sch.	1	2	Tolumah	530	218	110.3	28.1	10.1	1866	Damariscotta, Me.	Bangor, Me.	A. E. Fernald.
24540	J. B. D. K.	Bk.	1	3	Theobald	981	932	177.0	34.8	23.3	1861	Richmond, Me.	San Francisco, Cal.	Henry Rosenfeld.
25703	J. B. F. D.	Bk.	1	3	Vidette	610	585	155.7	34.0	13.8	1895	Bath, Me.	do	J. F. Clark.
20703	J. B. F. T.	Sch.	1	2	Wm. Slater	221	210	111.6	27.5	9.8	1866	Thomaston, Me.	Belfast, Me.	F. O. Pendleton.
16200	J. B. M. G.	Sch.	1	2	L. S. Lovering	298	212	119.5	29.6	9.4	1855	Wilmington, Del.	Somers Point, N. J.	J. A. Mitchell.
21700	J. B. M. S.	Sch.	1	2	R. and R. Corson	233	233	110.4	20.0	8.5	1866	do	Crisfield, Md.	A. J. Lawson.
9077	J. B. N. H.	Sch.	1	3	Florence I. Lockwood	299	231	103.0	30.5	9.6	1867	Norwalk, Conn.	Norfolk, Va.	T. C. Tilley.
17588	J. B. N. S.	Sch.	1	2	Matilda Brooks	340	280	119.9	31.0	9.5	1867	Port Jefferson, N. Y.	New York, N. Y.	W. P. Richardson.
1370	J. B. P. D.	Bk.	1	3	Andrew Hicks	303	287	111.3	27.1	15.7	1867	Fairhaven, Mass.	San Francisco, Cal.	San Francisco Whaling Co.

SEAGOING VESSELS, ARRANGED IN THE ORDER OF SIGNAL LETTERS—Continued.

Official No.	Signal letters.	Rtg.	Decks.	Masts.	Name of vessel.	Gross tonnage.	Net tonnage.	Length.	Breadth.	Depth.	W. in hull.	Where built.	Home port (where permanent document issues).	Name of managing or principal owner.
5380	J. B. P. N.	Tk.	1	3	Charles W. Morgan	313	208	105.0	27.7	17.0	1841	New Bedford, Mass.	New Bedford, Mass.	J. & W. R. Wing.
11747	J. B. R. M.	Sch.	1	3	Horionah	180	101	105.4	29.0	0.2	1808	East Machias, Me.	Machias, Me.	E. I. White.
11764	J. B. R. T.	Sch.	1	3	H. T. Hedges	230	227	104.7	28.1	8.1	1808	Wilmington, Del.	Wilmington, Del.	W. H. Crawley.
14162	J. B. S. W.	Bk.	1	2	Kathleen	205	195	104.0	35.2	12.5	1844	Philadelphia, Pa.	New Bedford, Mass.	J. & W. R. Wing.
17604	J. B. T. Q.	Sch.	1	3	Mary Augusta	108	175	104.0	27.4	11.0	1807	Ellsworth, Me.	Ellsworth, Me.	J. M. Higgins.
17685	J. B. T. V.	Sch.	1	3	Mary Stewart	230	218	111.0	27.4	10.3	1850	Bangor, Me.	Bangor, Me.	P. McConville.
18403	J. B. V. C.	Bk.	1	2	Northern Light	384	305	125.4	30.3	17.0	1851	Rochester, Mass.	San Francisco, Cal.	J. D. Barker & Co.
18475	J. B. V. H.	St. p.	1	3	Narragansett	1,033	1,240	253.0	40.0	15.0	1806	New York, N.Y.	Providence, R. I.	David S. Babcock.
19185	J. B. V. P.	Sch.	1	3	Otronto	103	90	70.7	23.3	8.3	1830	Surry, Me.	Ellsworth, Me.	G. E. Boyle.
23349	J. B. V. W.	Sch.	1	3	Shore Line	481	472	177.8	33.2	12.1	1858	Myatie, Conn.	Stonington, Conn.	Robert Palmer.
23369	J. B. W. G.	Bk.	1	3	Sunbeam	255	242	100.4	27.3	15.2	1850	Rochester, Mass.	New Bedford, Mass.	W. H. Wing.
10834	J. C. D. T.	Sch.	1	3	George H. Mills	295	253	117.0	31.0	0.0	1807	Port Jefferson, N.Y.	Thomaston, Me.	Washburn Bros.
24596	J. C. F. M.	Sch.	1	3	Thos. W. H. White	213	159	114.0	20.0	0.2	1807	Tuckerton, N.J.	Bath, Me.	South Gardiner Lumber Co.
11707	J. C. F. T.	Sch.	1	2	Henry J. Raymond	190	180	113.0	20.5	0.0	1804	Newburg, N.Y.	Norfolk, Va.	C. E. Knowlton.
1435	J. C. G. G.	Bk.	1	2	Agate	620	595	145.1	31.3	18.5	1807	Newburyport, Mass.	San Francisco, Cal.	Bristol Packing Co.
17026	J. C. H. F.	Sch.	1	2	Mary E. Graham	200	100	113.8	20.1	8.4	1807	Milford, Del.	Norfolk, Va.	Greenleaf Johnson Lumber Co.
13788	J. C. K. B.	Sch.	1	3	J. B. Van Dusen	222	177	115.2	20.4	10.5	1807	Dolph Creek, Md.	New York, N.Y.	Daniel T. Gilmartin.
1443	J. C. K. V.	Sch.	1	3	Addie Fuller	217	187	108.4	28.7	0.7	1807	Thomaston, Me.	Machias, Me.	G. A. Small.
27677	J. C. L. W.	Shp.	2	3	Yosemite	1,153	1,040	183.0	37.2	23.5	1808	Portsmouth, N.H.	San Francisco, Cal.	John Peterson.
5456	J. C. M. V.	St. p.	1	0	Cinton	1,187	717	220.0	34.5	18.2	1802	Wilmington, Del.	New Orleans, La.	Morgan's L. & T. Co.
15347	J. C. M. W.	St. p.	1	0	Louise	1,023	718	231.7	33.0	8.8	1804	do	Baltimore, Md.	Telchoster Beach Improvement Co.
17051	J. C. N. B.	St. p.	2	2	Morgan	994	537	210.0	33.1	10.0	1805	do	New Orleans, La.	Morgan's L. & T. Co.
13812	J. C. P. K.	Sch.	1	2	J. M. Morales	177	108	97.5	27.0	8.0	1807	Bucksport, Me.	Bangor, Me.	T. F. Cassidy.
16341	J. C. T. S.	Sch.	1	3	Louis Walsh	1,550	1,433	187.4	40.0	17.1	1801	Belfast, Me.	San Francisco, Cal.	Geo. E. Plummer.
17935	J. C. V. B.	Sch.	1	3	Mindoo	998	982	167.0	35.0	23.5	1804	Boston, Mass.	New York, N.Y.	Daniel McWilliams.
17029	J. C. V. H.	Sch.	1	3	Mystic Belle	741	701	150.7	33.0	21.1	1807	Medford, Mass.	do	Constable S. S. Co.
12350	J. D. B. S.	Sch.	1	3	Irona E. Meservey	244	232	114.2	29.0	10.0	1806	Waldoboro, Me.	St. George, Me.	A. K. Meservey.
17660	J. D. C. H.	Sch.	1	3	Merrill C. Hart	101	102	97.0	26.7	10.8	1806	Bristol, Me.	do	R. Hays.
24429	J. D. C. M.	Bg.	1	3	Henrietta	218	217	112.4	28.5	15.2	1800	Gonshoro, Me.	Boston, Mass.	Daniel S. Emery.
11821	J. D. G. F.	Sch.	1	3	Henrietta Simmons	333	321	118.5	26.7	0.1	1805	Leosburg, N.J.	Portland, Me.	James W. Parker.
11824	J. D. G. W.	Sch.	1	3	Howard A. Hunt	333	321	118.5	26.7	0.1	1807	Mauricetown, N.J.	New York, N.Y.	Wm. P. Richardson.
13825	J. D. K. N.	Sch.	1	2	John Cadwallader	147	130	91.8	20.4	8.1	1853	Tuckahoe, N.J.	Bath, Me.	M. G. Shaw Lumber Co.
11777	J. D. L. T.	Sch.	1	2	Helen G. King	147	120	93.0	25.3	0.0	1807	Calais, Me.	Calais, Me.	A. H. Sawyer.
13827	J. D. N. K.	Sch.	1	2	John J. Ward	205	280	107.0	30.2	10.1	1807	East Newark, N.J.	New York, N.Y.	A. J. Newbury.
13065	J. D. Q. N.	Sch.	1	2	Janet Young	301	225	110.8	28.0	10.3	1800	Thomaston, Me.	Thomaston, Me.	George Elliott.
17003	J. D. Q. R.	Sch.	1	2	Mary E. Pannell	251	100	110.0	28.1	21.2	1808	Harrington, Me.	Machias, Me.	G. H. Frye.
6533	J. D. R. H.	Shp.	1	3	Irish Wave	1,054	941	181.8	39.0	21.3	1853	Harrington, Me.	Thomaston, Me.	J. A. Stewart.
8281	J. D. S. P.	St. p.	1	0	Elizabeth	1,082	877	216.0	35.3	12.7	1807	Portsmouth, N.H.	New York, N.Y.	Central R. R. Co.
8283	J. D. T. N.	Sch.	1	3	Electra	985	930	108.0	30.8	11.0	1808	Brooklyn, N.Y.	San Francisco, Cal.	Alaska Pkrs. Ass'n.
9732	J. D. V. B.	Sch.	1	3	Flourco Shay	405	350	127.0	30.8	15.3	1807	Boston, Mass.	New York, N.Y.	Hon. P. Havens.
17725	J. D. V. M.	Sch.	1	3	Melanchton	208	203	133.0	30.5	10.0	1807	North Bond, Oreg.	San Francisco, Cal.	A. M. Shumson.
23489	J. D. W. P.	Sch.	1	3	Sarah C. Smith	207	269	118.5	26.5	13.0	1803	Chester, Pa.	New York, N.Y.	G. T. Wood.
23490	J. F. B. H.	Sch.	1	3	Samuel Stetson	149	133	89.3	26.1	8.2	1807	Danvers, Me.	Bucksport, Me.	N. H. Powers.
24640	J. F. B. Y.	Shp.	1	3	Two Brothers	1,342	1,207	197.0	37.8	24.8	1808	Farmington, Me.	San Francisco, Cal.	A. B. Blah.
1651	J. F. B. Y.	Sch.	1	3	Alaska	173	104	102.0	20.1	10.1	1807	East Machias, Me.	Machias, Me.	E. I. White.
8322	J. F. G. R.	Sch.	1	3	Expounder	683	651	171.0	37.0	15.7	1850	Charlestown, Mass.	Providence, R. I.	Port Oregon.
23625	J. F. H. G.	Sch.	1	3	Sardinian	124	118	82.5	20.2	8.4	1807	Harrington, Me.	Rockland, Me.	A. J. Bird.
19232	J. F. H. R.	Sch.	1	3	Osprey	150	130	96.2	27.5	8.1	1807	Achison, Mo.	Machias, Me.	G. A. Small.
26803	J. F. L. V.	Sch.	1	3	Webster Barnard	110	113	87.0	22.0	8.5	1808	Bucksport, Me.	Bangor, Me.	Henry Lord.
6300	J. F. M. K.	Bg.	1	3	D. A. Small	238	105	115.2	20.5	0.1	1808	Provincetown, Mass.	Providence, R. I.	Comer & Slason.
15440	J. F. M. P.	Sch.	1	3	D. O. Wishart	187	152	108.0	20.5	0.1	1807	Greenswich, N.J.	New York, N.Y.	Henry P. Havens.
1018	J. F. N. H.	Sch.	1	3	Abbie Ingalls	593	505	148.0	31.0	10.0	1807	Machias, Me.	Boston, Mass.	Asa Towels.
11807	J. F. P. G.	Sch.	1	3	Henry A. Lichtfeld	280	272	114.3	29.7	10.0	1808	Rockland, Me.	Norfolk, Mass.	Geo. P. Hudson.
15440	J. F. P. V.	Sch.	1	3	Lizzo Carr	850	814	168.0	32.0	21.0	1808	Thomaston, Me.	Thomaston, Me.	Geo. Elliott.
23569	J. F. Q. B.	Sch.	1	3	Samuel D. Carleton	850	814	168.0	32.0	21.0	1808	Camden, Me.	New York, N.Y.	Burke Dry Dock Co.
20221	J. F. Q. M.	Bk.	1	3	Prussia	1,212	1,101	184.2	30.5	23.0	1808	Bath, Me.	San Francisco, Cal.	Port Blakely Mill Co.
21811	J. F. O. T.	Sch.	1	3	Hingledor	1,180	1,145	185.0	37.0	22.0	1808	Boston, Mass.	New York, N.Y.	Constable S. S. Co.
18554	J. F. R. L.	Bk.	1	3	Nicola Thayer	581	555	138.0	31.0	10.3	1808	Thomaston, Me.	San Francisco, Cal.	Alaska Pkrs. Ass'n.
8390	J. F. R. P.	Sch.	1	3	Ernestino	421	400	120.2	28.0	10.1	1808	Yarmouth, Me.	Wiscasset, Me.	A. M. Jewett.
8392	J. F. S. M.	Bk.	1	3	Electa Bailey	314	200	118.0	31.1	0.2	1808	Bangor, Me.	Bangor, Me.	H. Lord.
23072	J. F. T. S.	Bk.	1	3	Samos	305	375	125.5	20.0	11.0	1808	Boston, Mass.	Boston, Mass.	Petersburg, N.J.
26092	J. F. V. B.	Sch.	1	3	William A. Morrill	405	397	129.5	27.0	7.2	1808	Boston, Mass.	Boston, Mass.	T. Mayo.
8430	J. F. V. W.	Sch.	1	3	Eureka	295	232	134.2	33.0	10.5	1803	Elizabethport, N.J.	New York, N.Y.	E. E. Baskett.
23084	J. F. W. O.	Sch.	1	3	Sovereign of the Seas	1,458	1,351	190.5	41.0	23.0	1808	Humboldt Bay, Cal.	San Francisco, Cal.	Charles Nelson.
23683	J. F. W. D.	Bk.	1	3	Sonoma	1,009	907	137.5	30.2	22.4	1808	Boston, Mass.	New York, N.Y.	Lewis L. Nelson.
11934	J. G. B. F.	Sch.	1	3	Henry	139	132	95.1	20.0	8.9	1808	Chelsea, Mass.	San Francisco, Cal.	Andrew Anderson.
11935	J. G. B. L.	Shp.	1	3	Highlander	1,352	1,280	190.3	38.8	24.0	1809	Boston, Mass.	Bath, Me.	W. W. Cullin.
23721	J. G. H. K.	Sch.	1	3	Sarah A. Reed	158	112	100.0	26.0	8.0	1808	Galula, Me.	Galula, Me.	T. J. Scully.
18585	J. G. H. M.	Bkn.	1	3	Northwest	515	480	117.0	30.8	13.0	1808	Port Madison, Wash.	San Francisco, Cal.	H. Q. Bondman.

SEAGOING VESSELS, ARRANGED IN THE ORDER OF SIGNAL LETTERS—Continued.

Official No.	Signal letters.	Rtg.	Decks.	Masts.	Name of vessel.	Gross tonnage.	Net tonnage.	Length.	Breadth.	Depth.	When built.	Where built.	Home port (where permanent document issues).	Name of managing or principal owner.
								Feet.	Feet.	Feet.				
85255	J. M. B. V.	Sch.	1	2	George O. A. Travers	132	125	100.4	27.0	0.9	1873	Baltimore, Md.	Baltimore, Md.	Allen G. Tallor.
115154	J. M. C. D.	Sch.	1	3	Silver Spray	194	163	101.7	28.5	0.5	1873	Addison, Me.	Machias, Me.	E. I. White.
105238	J. M. O. P.	Sch.	1	3	Annie K. Lewis	216	205	117.0	28.7	0.1	1873	Bucksport, Me.	Bangor, Me.	Samuel Stearns.
17090	J. M. C. K.	Sch.	1	2	Leonora	115	109	94.0	20.0	7.5	1873	Ellsworth, Me.	Ellsworth, Me.	John F. Whitcomb.
27593	J. M. C. P.	Sch.	1	2	Yroka	120	111	87.7	25.5	7.3	1873	Columbia Falls, Me.	do.	do.
80341	J. M. C. R.	Sch.	2	2	W. S. Jordan	373	354	136.5	32.6	14.5	1873	Newburyport, Mass.	Dennis, Mass.	E. K. Crowell.
105245	J. M. D. G.	Sch.	1	3	Addie Jordan	376	357	132.3	31.0	0.5	1873	Saco, Me.	Saco, Me.	A. G. Proutis.
115150	J. M. D. H.	Sch.	1	2	Soth W. Smith	198	167	114.0	28.2	0.3	1872	Calais, Me.	Calais, Me.	J. G. Murchie.
105247	J. M. D. W.	Sch.	1	3	A. P. Emerson	243	231	121.0	29.3	9.5	1873	Belfast, Me.	New York, N. Y.	O. W. Crane & Co.
95211	J. M. F. B.	Bk.	2	2	Herbert Black	573	498	140.0	31.2	18.0	1873	Seaboard, Me.	Boston, Mass.	Wm. H. Blanchard.
105248	J. M. F. D.	Sch.	1	2	Annie M. Allen	450	428	139.2	32.0	14.2	1873	Kennebunk, Me.	do.	M. A. Craft.
19580	J. M. F. R.	Sch.	1	2	Odell	141	134	97.2	26.2	7.5	1873	Bowdoinham, Me.	do.	Edmund Bridge.
85205	J. M. F. V.	Sch.	1	2	G. M. Bradnerl.	242	190	111.4	29.4	9.4	1873	Belfast, Me.	Rockland, Me.	A. W. Butler.
75428	J. M. G. H.	Sch.	1	3	John C. Cottingham	226	180	111.0	28.5	8.8	1872	Camden, N. J.	Boston, Mass.	J. P. Lunn.
110007	J. M. G. P.	Sch.	1	2	Rival	120	123	82.2	25.0	7.7	1872	Phippsburg, Me.	Bath, Me.	C. V. Minot.
120041	J. M. G. R.	Sch.	1	3	Flora Condon	230	219	123.0	29.3	0.3	1872	Belfast, Me.	Belfast, Me.	J. G. Brooks.
75430	J. M. H. P.	Sch.	1	2	John McGinnis	130	104	98.8	23.8	8.2	1872	Laurel, Del.	Baltimore, Md.	Thomas H. Hooker.
8867	J. M. H. Q.	Sch.	2	3	Earl P. Mason	535	492	145.0	34.8	15.2	1872	Kennebunk Port, Me.	Providence, R. I.	John H. Cady.
85247	J. M. H. L.	Sch.	1	2	Giorgio D. Loud	175	147	100.0	28.1	8.3	1872	Waldoboro, Me.	Machias, Me.	W. G. Sanborn.
75433	J. M. H. N.	Sch.	1	3	J. S. Lamproy	306	250	136.0	31.0	12.0	1872	Salem, Mass.	Thomaston, Me.	F. W. Russell.
0752	J. M. H. O.	Bg.	2	2	Daisy	439	383	123.0	31.0	17.1	1873	Brookhaven, N. Y.	New York, N. Y.	John Swan.
24021	J. M. H. T.	Sch.	1	3	Three Sisters	302	275	124.0	30.0	11.1	1872	Millford, Del.	Boston, Mass.	James O. Price.
125075	J. M. K. C.	Bk.	2	3	Carrollton	1,450	1,352	198.2	39.0	21.6	1872	Bath, Me.	San Francisco, Cal.	H. E. Jones.
115091	J. M. K. L.	Sch.	1	3	Stephen Bennett	243	199	126.5	30.1	8.5	1872	Camden, Me.	Boston, Mass.	Robert Glass.
105189	J. M. L. S.	Sch.	1	3	Abby K. Bently	286	239	133.5	32.0	0.7	1872	Hartford, Conn.	Providence, R. I.	W. L. Preston.
2834	J. M. N. F.	Sch.	1	3	Bella Russell	222	183	118.0	29.5	8.6	1872	Leesburg, N. J.	Bridgeton, N. J.	Estate of John Russell.
115099	J. M. N. H.	Sch.	1	2	Serena Thayer	206	195	124.8	30.0	9.8	1872	Pt. Discovery, Wash.	San Francisco, Cal.	Chas. Nelson.
20425	J. M. N. Q.	Sch.	1	2	Post Boy	171	162	103.0	27.0	8.8	1872	Bucksport, Me.	Bucksport, Me.	O. P. Emerson.
125077	J. M. N. V.	Bk.	2	3	Carandolef	1,438	1,202	202.5	40.5	21.0	1872	New Castle, Me.	Pt. Townsend, Wash.	P. S. Com'l Co.
110075	J. M. P. C.	Sch.	1	3	B. S. Graham	341	324	128.5	30.5	0.1	1871	Millford, Del.	New York, N. Y.	R. P. Trundy.
2830	J. M. P. D.	Sch.	1	3	B. I. Hazard	392	349	131.8	31.1	8.4	1872	Port Jefferson, N. Y.	Port Jefferson, N. Y.	William B. Dayton.
05187	J. M. P. H.	Sch.	1	2	Hurry B. Diverty	175	160	110.3	23.0	8.0	1873	Dennistown, N. J.	Baltimore, Md.	James W. Woolford.
90450	J. M. Q. H.	Sch.	2	3	Maud	398	340	127.0	29.8	13.0	1873	Machiasport, Me.	Salem, Mass.	H. W. Woodbury.
20428	J. M. Q. L.	St. a.	1	2	Pennsylvania	3,343	2,567	343.0	43.0	24.9	1873	Philadelphia, Pa.	New York, N. Y.	Internat'l Nav. Co.
115117	J. M. R. R.	Sch.	1	3	Sarah Potter	350	300	129.3	32.0	12.0	1873	East Boston, Mass.	do.	H. M. Hatfield.
125093	J. M. R. K.	Sch.	2	3	Collin G. Baker	410	380	132.5	31.0	14.7	1873	Bath, Me.	Boston, Mass.	B. K. Baker.
110080	J. M. R. W.	St. a.	1	2	Hammond	1,437	1,101	200.0	33.0	21.6	1873	Wilmington, Del.	New York, N. Y.	Old Dom. S. S. Co.
05105	J. M. S. G.	Sch.	1	2	Ritcho Weston	103	98	83.0	23.1	8.4	1873	East Boston, Mass.	Provincetown, Mass.	F. R. Chapman.
115132	J. M. S. H.	Sch.	1	2	Stephen J. Watts	105	99	84.0	25.8	7.3	1873	Jonesport, Me.	Machias, Me.	John Richardson.
125009	J. M. S. K.	St. a.	3	2	Colon	2,685	1,843	292.0	40.0	20.3	1873	Chester, Pa.	New York, N. Y.	Proc. Mail S. S. Co.
100092	J. M. S. L.	Sch.	1	3	Ira D. Sturgis	235	223	118.3	30.0	8.5	1873	Bath, Me.	do.	Henry P. Havens.
110098	J. M. T. B.	Bk.	2	3	Rebecca Crowell	580	491	144.0	32.0	10.8	1873	Boston, Mass.	Boston, Mass.	J. H. Pittner.
85271	J. M. T. H.	Sch.	2	3	George R. Vreeland	423	318	128.2	33.5	10.6	1873	West Haven, Conn.	New York, N. Y.	C. G. Endcott.
100900	J. M. T. K.	St. a.	4	2	Indiana	3,335	2,561	343.0	43.0	24.9	1873	Philadelphia, Pa.	do.	Internat'l Nav. Co.
05110	J. M. T. N.	Sch.	1	2	Emma McAdam	166	145	101.0	27.4	8.6	1872	Calais, Me.	Calais, Me.	David A. Swain.
05110	J. M. V. D.	Bk.	2	3	Martha Davis	870	779	193.3	33.7	21.0	1873	East Boston, Mass.	San Francisco, Cal.	Martha Davis Co.
110100	J. M. V. F.	Sch.	1	3	Rebecca Shepherd	411	300	120.0	32.8	0.7	1873	Millford, Del.	Philadelphia, Pa.	S. S. Bartlett.
15922	J. M. V. P.	Sch.	1	3	Lena R. Storer	250	218	114.0	29.6	10.2	1873	Waldoboro, Me.	Sheldoboro, Mass.	C. H. Bruce.
115170	J. M. V. R.	Sch.	2	3	S. C. Tryon	423	373	140.0	32.0	14.7	1873	Greenport, N. Y.	Boston, Mass.	Cyrus Baker.
105203	J. M. W. D.	Sch.	1	2	Annie Gus	99	94	87.5	24.0	7.5	1871	Pembroke, Me.	Calais, Me.	H. Q. Boardman.
125143	J. M. W. F.	Sch.	1	2	Charles W. Alcott	200	281	132.3	30.0	0.0	1873	Greenport, N. Y.	New York, N. Y.	Charles W. Alcott.
95219	J. M. W. G.	Sch.	1	3	Henry P. Hallock	138	131	90.8	27.8	0.5	1873	S. Norwalk, Conn.	Fall River, Mass.	S. L. Tisdale.
75537	J. M. W. K.	St. p.	1	0	Jano Moseley	800	563	200.0	32.0	11.7	1873	Brooklyn, N. Y.	Baltimore, Md.	Jano Moseley St. Rt. Co.
90510	J. N. B. D.	Sch.	1	2	Marla S.	105	99	81.0	20.0	7.0	1873	Dennistown, Me.	Eastport, Me.	Nelson S. Allen.
8937	J. N. B. K.	Bk.	2	3	Edmund Plimney	751	650	150.5	34.0	18.7	1873	Deering, Me.	Portland, Me.	Charles H. Bain.
105272	J. N. B. L.	Sch.	1	2	A. W. Ellis	169	160	104.0	29.0	8.2	1873	Belfast, Me.	Belfast, Me.	E. D. Ryder.
105273	J. N. B. P.	Sch.	1	3	Annie P. Chase	259	227	121.0	32.4	10.0	1873	Alna, Me.	Bangor, Me.	F. W. Ayer.
85157	J. N. B. V.	Sch.	1	3	Grace Davis	401	352	127.7	31.1	11.3	1873	Yarmouth, Me.	Portland, Me.	F. H. Jordan.
115100	J. N. C. F.	Sch.	1	3	Sallie E. Ludlam	237	199	113.7	30.3	0.3	1873	Goshon, N. J.	Boston, Mass.	Stetson, Cutler & Co.
75552	J. N. C. M.	Sch.	1	2	John Douglass	189	150	105.8	28.4	8.5	1873	Bucksport, Me.	Bangor, Me.	C. A. Barbour.
100900	J. N. F. C.	Shp.	2	3	Invincible	1,409	1,305	202.4	40.3	24.0	1873	Bath, Me.	San Francisco, Cal.	Port Blakeley Mill Co.
8940	J. N. F. G.	Sch.	2	3	Ella M. Storer	449	426	135.7	32.0	14.7	1873	Waldoboro, Me.	Boston, Mass.	Frank Harrington.
14280	J. N. F. L.	St. a.	2	2	Kickerbocker	1,642	1,139	203.5	33.5	22.0	1873	Wilmington, Del.	New York, N. Y.	Cronwell S. S. Co.
85285	J. N. G. C.	Sch.	1	3	George W. Anderson	224	160	115.4	32.2	0.0	1873	Newburg, N. Y.	Richmond, Va.	George L. Currie.
115200	J. N. G. S.	Sch.	2	3	Sunlight	367	349	122.5	32.0	0.7	1873	East Haven, Conn.	New York, N. Y.	A. G. Wilbert, jr.
18770	J. N. G. V.	Sch.	1	3	Nellie F. Sawyer	284	241	121.1	31.7	10.0	1873	Brunswick, Me.	Portland, Me.	P. S. Niskorson.
20457	J. N. H. T.	Bkn.	1	3	Portland	193	168	101.0	35.5	13.0	1873	Coos Bay, Oregon	San Francisco, Cal.	J. L. Clark.
25203	J. N. H. W.	Sch.	1	2	Ulrica R. Smith	125	118	90.0	26.2	7.8	1873	Jonesboro, Me.	Machias, Me.	A. B. Nash.
105209	J. N. K. L.	Sch.	1	3	Andrew Nohinger	203	261	127.0	32.8	0.7	1873	Millford, Del.	Bangor, Me.	F. W. Ayer.
105301	J. N. K. P.	Sch.	2	3	Autelope	1,306	1,250	104.3	37.3	24.0	1873	Belfast, Me.	Boston, Mass.	W. E. Humphrey, sec.
85292	J. N. K. T.	Sch.	1	3	Georgia	350	333	122.0	30.4	13.5	1873	Harrington, Me.	do.	Joseph Bennett.
105303	J. N. L. F.	Bk.	2	3	Allice Reed	873	802	163.0	34.0	20.5	1873	Waldoboro, Me.	New York, N. Y.	Yates & Porterfield Trading Co.

SEAGOING VESSELS, ARRANGED IN THE ORDER OF SIGNAL LETTERS—Continued.

Official No.	Signal letters.	Rig.	Decks.	Masts.	Name of vessel.	Gross tonnage.	Net tonnage.	Length.		Depth.	When built.	Where built.	Home port (where permanent document issues).	Name of managing or principal owner.
								Feet.	Feet.					
95084	J. K. P. M.	Bk.	2	3	Harvester	754	710	150.6	32.7	10.9	1871	Newburyport, Mass.	San Francisco, Cal.	Hume Bros. and Hume Salmon Packers.
23056	J. K. R. O.	Sch.	1	2	Silas McLoon	122	110	81.0	24.2	7.3	1871	Rockland, Me.	Rockport, Me.	P. O. Merrill.
18339	J. K. R. L.	Sch.	1	1	Omaha	116	110	80.3	25.3	8.3	1871	Hancock, Me.	Bucksport, Me.	N. H. Powers.
23992	J. K. R. V.	Sch.	1	1	Samuel L. Russell	179	154	110.2	25.0	7.8	1859	Leesburg, N. J.	Baltimore, Md.	S. W. Linthicum.
95101	J. K. S. M.	Bk.	1	1	Harry Morse	1,365	1,241	198.2	37.5	23.8	1871	Bath, Me.	San Francisco, Cal.	Geo. Plummer.
75313	J. K. S. R.	Sch.	1	1	John F. Kranz	540	487	140.9	32.0	10.8	1871	East Boston, Mass.	Boston, Mass.	R. H. Freeman.
90282	J. K. S. Y.	Sch.	1	1	Maud Malloch	116	97	87.5	25.5	7.0	1868	Perry, Me.	Calais, Me.	H. Q. Boardman.
80297	J. K. T. D.	St. s.	1	1	Itasca	1,410	888	231.0	37.8	14.2	1871	Wilmington, Del.	Baltimore, Md.	M. and M. Trans. Co.
18684	J. K. T. G.	St. s.	1	1	Nancy Pendleton	1,435	1,377	190.0	39.2	24.0	1871	Belfast, Me.	New York, N. Y.	Lewis Luekenbach.
23969	J. K. T. H.	Sch.	1	1	Samuel Hart	210	175	104.0	28.5	9.0	1871	Waldoboro, Me.	Thomaston, Me.	John Brown.
5939	J. K. T. Y.	Sch.	1	1	Calvin P. Harris	405	400	138.8	33.2	15.2	1871	Bath, Me.	Marblehead, Mass.	A. S. Higgins.
75134	J. K. V. D.	Sch.	1	1	Joseph J. Pharo	401	248	120.0	32.2	10.2	1871	Allowaytown, N. J.	New York, N. Y.	Fred Buzo.
90042	J. K. V. F.	Sch.	1	1	Marion E. Rockhill	284	270	119.0	28.7	9.0	1867	Tuckerton, N. J.	Tuckerton, N. J.	John H. Cramer.
15753	J. K. V. M.	Sch.	1	1	L. L. Hamlin	147	140	105.0	26.0	8.8	1871	Calais, Me.	Gold Spring, N. Y.	James M. Volsor.
15766	J. K. W. F.	Bg.	1	1	C. F. Munson	432	357	123.0	30.4	15.2	1871	East Machias, Me.	New York, N. Y.	Chas. A. Watts.
5948	J. K. W. M.	Shp.	1	1	Columbia	1,471	1,327	205.0	40.0	24.0	1871	Bath, Me.	San Francisco, Cal.	A. Anderson.
5949	J. K. W. N.	Sch.	1	1	C. H. Flint	250	252	130.3	30.7	8.0	1871	do	New York, N. Y.	O. W. Crane & Co.
15792	J. K. W. R.	Sch.	1	2	Lottie	210	183	109.8	28.5	8.4	1871	Milford, Del.	Philadelphia, Pa.	North American Wrecking Co.
15793	J. L. B. O.	Sch.	1	2	Leona	100	95	80.0	21.0	8.0	1871	Essex, Mass.	Rockport, Me.	P. J. Carleton.
100014	J. L. B. D.	Sch.	1	2	Island City	423	304	137.2	29.0	15.0	1871	East Boston, Mass.	New York, N. Y.	Zeb Mahow.
95100	J. L. B. F.	Sch.	1	3	Henry D. May	278	204	121.0	29.5	11.0	1871	Milford, Del.	Philadelphia, Pa.	Henry D. May.
105043	J. L. B. P.	Sch.	1	1	Annie Bliss	334	275	135.7	30.1	11.3	1871	Thomaston, Me.	New York, N. Y.	Albort Day.
75337	J. L. C. D.	Sch.	1	1	J. G. Fell	165	150	100.4	22.5	8.2	1871	Danville, N. J.	do	John T. Riley.
5953	J. L. C. M.	Sch.	1	1	Carrie C. Miles	100	101	89.8	25.2	8.1	1871	East Boston, Mass.	Rockland, Me.	N. P. Cobb.
9697	J. L. F. D.	Sch.	2	3	F. H. Odorno	323	307	121.6	31.0	12.7	1871	Newburyport, Mass.	Boston, Mass.	Harrington, King & Co.
115013	J. L. G. C.	Sch.	1	2	Sarah L. Davis	180	119	106.0	25.0	8.8	1871	Belfast, Me.	Belfast, Me.	R. W. Pottershall.
95128	J. L. G. F.	Sch.	1	2	Hamilton	1,229	1,110	184.8	37.4	24.4	1871	Kennebunk, Me.	New York, N. Y.	Lewis Luekenbach.
80232	J. L. G. M.	Sch.	1	3	Wm. D. Hilton	321	308	124.5	32.2	11.1	1871	Bath, Me.	Providence, R. I.	J. H. Gady.
75351	J. L. G. N.	Sch.	1	2	James B. Anderson	163	135	101.0	27.6	8.2	1871	Frederica, Del.	Baltimore, Md.	J. B. McPherson & Co.
85180	J. L. H. W.	St. s.	2	3	George W. Clyde	1,848	1,514	250.0	35.0	19.2	1872	Philadelphia, Pa.	New York, N. Y.	Clyde S. S. Co.
86101	J. L. K. F.	Sch.	1	2	Otonia	198	168	110.0	32.8	8.0	1872	Coos Bay, Oregon.	San Francisco, Cal.	A. M. Simpson.
18350	J. L. K. N.	Sch.	1	2	Old Dominion	2,222	1,775	255.5	42.5	20.9	1872	Wilmington, Del.	New York, N. Y.	Joy St. Ship. Co.
105114	J. L. K. P.	Sch.	1	3	Alfred W. Flsko	395	375	126.3	32.1	14.3	1872	Bath, Me.	Dennis, Mass.	J. P. Kelley.
8614	J. L. M. R.	Sch.	1	3	Elwood Burton	394	344	128.0	31.7	11.7	1872	Wilmington, Del.	New York, N. Y.	C. W. Crane & Co.
80293	J. L. M. F.	Sch.	1	3	William Mason	405	388	144.3	33.5	14.0	1872	Wilmington, Del.	Dennis, Mass.	E. K. Growell.
80297	J. L. M. V.	Sch.	1	3	White Hazel	251	238	114.2	32.1	8.1	1872	Bath, Me.	Dennis, Mass.	W. G. Greene.
110040	J. L. M. W.	Sch.	1	3	Rebecca M. Smith	318	295	116.3	31.1	8.1	1872	Gauley, N. J.	Philadelphia, Pa.	Franklin Smith.
85198	J. L. N. B.	Sch.	1	2	George B. Ferguson	144	137	90.4	20.7	7.7	1872	Belfast, Me.	Bangor, Me.	C. A. Barbour.
110054	J. L. N. M.	Sch.	1	2	Vigier Spray	124	99	77.2	23.5	10.0	1872	Danversville, Me.	Rockland, Me.	W. O. Abbott.
9794	J. L. P. F.	Sch.	1	2	Douglas Haynes	173	165	104.2	28.4	7.7	1872	Bath, Me.	Bath, Me.	J. M. Haynes.
125040	J. L. P. S.	St. s.	2	2	City of San Antonio	1,694	1,204	228.0	36.0	20.3	1872	Chester, Pa.	New York, N. Y.	New York & Cuba Mail S. S. Co.
105150	J. L. O. B.	Sch.	1	3	Alma	173	140	103.7	28.5	8.6	1872	East Machias, Me.	Machias, Me.	Walter F. Small.
110050	J. L. O. G.	Sch.	1	3	Roger Drury	360	307	120.2	32.0	11.4	1872	East Boston, Mass.	Boston, Mass.	H. G. Hall.
75300	J. L. O. F.	Sch.	1	3	John D. Palgo	397	377	127.0	31.5	9.0	1872	Gauley, N. J.	Bridgeton, N. J.	Abel O. Huley.
105153	J. L. O. K.	Sch.	1	2	A. Hayford	153	127	102.0	27.5	7.5	1872	Belfast, Me.	Belfast, Me.	E. T. Bird.
115004	J. L. O. M.	Shp.	2	2	Sea Witch	1,280	1,172	197.0	37.8	24.2	1872	East Boston, Mass.	Boston, Mass.	Ed. Lawrence.
8633	J. L. O. R.	Sch.	1	2	Elvonia	148	140	98.0	29.7	8.1	1872	Humboldt, Cal.	San Francisco, Cal.	Casper Lumber Co.
80276	J. L. O. R.	Sch.	1	2	William D. Marvel	454	358	139.1	35.7	14.9	1872	Wilmington, Del.	Pall River, Mass.	D. G. Keefe.
15830	J. L. O. W.	Sch.	1	2	Lillo O. Wells	174	165	100.0	28.0	8.1	1872	Stony Brook, N. Y.	Port Jefferson, N. Y.	Charles S. Wells.
85214	J. L. R. B.	St. p.	2	2	Ausie	998	575	221.6	33.8	10.8	1872	Wilmington, Del.	New Orleans, La.	Morgan's L. & P. Co.
75411	J. L. R. K.	Sch.	1	3	John R. Halladay	396	310	138.0	32.5	13.1	1872	do	New York, N. Y.	Geo. E. Hammond.
120031	J. L. R. P.	Sch.	1	3	Francis Schubert	217	183	108.2	31.2	8.0	1872	Mays Landing, N. J.	Boston, Mass.	Thomas C. Starkey.
75414	J. L. R. S.	Sch.	1	3	Navarino	338	279	132.0	30.2	13.7	1872	East Boston, Mass.	do	D. S. Emery.
125048	J. L. R. T.	Sch.	1	2	Clara E. Rogers	144	137	97.0	20.0	8.3	1872	Wilmington, Me.	Machias, Me.	D. J. Sawyer.
18720	J. L. S. C.	St. s.	1	2	New Orleans	1,504	1,017	249.0	33.0	24.4	1872	Wilmington, Del.	Baltimore, Md.	M. & M. Trans. Co.
90410	J. L. S. D.	Sch.	1	2	Mary F. Pike	125	97	61.0	20.0	7.8	1872	Perry, Me.	Eastport, Me.	Eben A. Holmes.
8830	J. L. S. H.	Sch.	1	3	Eliza A. Scribner	368	350	124.4	32.0	7.8	1872	Milford, Del.	Philadelphia, Pa.	S. H. Dodd.
105164	J. L. S. M.	Sch.	1	2	Adam Howley	113	108	80.4	26.9	7.0	1872	Ellsworth, Me.	Castine, Me.	L. P. Hutchinson.
115075	J. L. S. R.	Sch.	1	2	Silver Heels	177	154	98.8	27.4	8.7	1872	Thomaston, Me.	Thomaston, Me.	W. T. Cobb.
8840	J. L. T. G.	Sch.	1	2	Elba Frossoy	311	294	120.2	30.9	10.5	1872	East Boston, Mass.	New York, N. Y.	W. G. Washburn.
80285	J. L. T. S.	Sch.	1	3	William Jones	321	305	130.0	32.0	11.0	1872	East Boston, Mass.	New York, N. Y.	C. W. Crane & Co.
125101	J. L. V. B.	Sch.	1	3	C. G. Lano	113	108	88.0	27.7	7.2	1869	East Boston, Conn.	New Haven, Conn.	F. W. Benedict.
23502	J. L. V. C.	Sch.	1	2	Sarah Quinn	137	113	96.8	27.2	7.2	1872	Tuckerton, N. J.	Gold Spring, N. Y.	I. W. Valentine.
95198	J. L. V. Q.	Sch.	1	2	Harry L. Whitton	481	457	134.7	32.9	15.0	1872	Buxbury, Mass.	Boston, Mass.	J. B. Rife.
18370	J. L. W. C.	St. s.	3	2	Ohio	3,488	2,072	343.0	43.0	24.0	1872	Philadelphia, Pa.	New York, N. Y.	International Nav. Co.
120070	J. L. W. K.	Sch.	1	2	Fred. C. Holden	137	113	96.8	27.2	7.2	1872	Thromont, Me.	Calais, Me.	Geo. W. Lord.
105225	J. L. W. N.	Sch.	1	2	Anna E. Kranz	192	159	158.7	34.1	17.2	1872	Bath, Me.	Boston, Mass.	L. F. Rife.
18768	J. M. B. C.	Sch.	1	2	Nello Grant	130	132	93.8	29.0	0.6	1872	Ellsworth, Me.	Ellsworth, Me.	J. F. White.
80339	J. M. B. H.	Sch.	1	3	William L. Elkins	241	220	121.4	31.0	8.4	1872	Danville, N. J.	Boston, Mass.	Joseph Bonnett.
105235	J. M. B. F.	St. s.	3	2	Acapulco	2,572	1,750	290.0	40.0	20.0	1872	Wilmington, Del.	New York, N. Y.	Pacific Mail S. S. Co.

SEAGOING VESSELS, ARRANGED IN THE ORDER OF SIGNAL LETTERS—Continued.

Official No.	Signal letters.	Rig.	Decks.	Masts.	Name of vessel.	Gross tonnage.	Net tonnage.	Length.	Breadth.	Depth.	When built.	Where built.	Home port (where permanent document issues).	Name of managing or principal owner.
								<i>Feet.</i>	<i>Feet.</i>	<i>Feet.</i>				
85265	J. M. R. V.	Sch.	1	2	George O. A. Travors	132	125	100.4	27.0	8.0	1873	Baltimore, Md.	Baltimore, Md.	Allen G. Tallev.
115161	J. M. C. D.	Sch.	1	3	Silver Spray	194	163	101.7	28.5	9.5	1873	Addison, Mo.	Maclias, Mo.	E. I. White.
105238	J. M. G. F.	Sch.	1	3	Annie R. Lewis	216	205	117.0	28.7	9.1	1873	Bucksport, Mo.	Bangor, Mo.	Samuel Stearns.
16090	J. M. G. R.	Sch.	1	2	Leonora	115	109	94.0	29.0	7.5	1873	Ellsworth, Mo.	Ellsworth, Mo.	John F. Whitecomb.
27593	J. M. C. P.	Sch.	1	2	Yroka	120	114	87.7	25.5	7.3	1873	Columbia Falls, Mo.	do.	do.
80341	J. M. C. R.	Sch.	2	3	W. S. Jordan	373	354	136.5	32.0	14.5	1873	Nowburyport, Mass.	Nowburyport, Mass.	E. K. Crowell.
105245	J. M. D. G.	Bk.	1	3	Addie Jordan	376	357	132.3	31.0	9.5	1873	Saco, Mo.	Saco, Mo.	A. G. Proutlas.
116100	J. M. D. H.	Sch.	1	2	Soth W. Smith	198	157	114.0	28.2	9.3	1872	Calais, Mo.	Calais, Mo.	J. G. Murrells.
105247	J. M. D. W.	Sch.	1	3	A. P. Emerson	243	231	124.0	29.3	9.5	1873	Belfast, Mo.	New York, N. Y.	O. W. Grano & Co.
80341	J. M. F. B.	Bk.	2	3	Horbert Black	573	498	140.0	31.2	18.0	1873	Searsport, Mo.	Boston, Mass.	Wm. H. Blanchard.
105248	J. M. F. D.	Sch.	2	3	Annie M. Allon	450	428	139.2	32.0	14.2	1873	Kennebunk, Me.	do.	M. A. Craft.
19380	J. M. F. R.	Sch.	1	2	Odell	141	134	97.2	28.2	7.5	1873	Bowdoinham, Me.	do.	Edmund Bridge.
85265	J. M. F. V.	Sch.	1	2	G. M. Bradnerd	242	190	111.4	29.4	9.4	1873	Belfast, Me.	Rockland, Me.	A. W. Butler.
76428	J. M. G. H.	Sch.	1	3	John C. Cottingham	226	180	111.0	28.6	8.8	1872	Camden, N. J.	Boston, Mass.	J. P. Lumb.
110607	J. M. G. P.	Sch.	1	2	Rival	120	123	82.2	25.0	7.7	1872	Phillipsburg, Mo.	Bath, Me.	C. V. Mink.
120044	J. M. G. R.	Sch.	1	3	Flora Gordon	270	219	123.0	29.3	9.3	1872	Belfast, Me.	Belfast, Me.	J. G. Brooks.
76430	J. M. H. F.	Sch.	1	2	John McDunnis	150	104	98.8	23.8	8.2	1872	Laurel, Del.	Baltimore, Md.	Thomas H. Hooker.
85227	J. M. H. G.	Sch.	2	3	Earl P. Mason	535	492	145.0	34.8	15.2	1872	Kennebunk Port, Me.	Providence, R. I.	John H. Cady.
85227	J. M. H. L.	Sch.	1	2	Georgio D. Loud	175	147	100.0	28.1	8.3	1872	Waldoboro, Me.	Maclias, Mo.	W. G. Sathorn.
76433	J. M. H. N.	Sch.	1	3	J. S. Lampry	306	250	130.0	31.0	12.0	1872	Salem, Mass.	Thomaston, Mo.	F. V. Russell.
8752	J. M. H. O.	Bk.	2	2	Daisy	439	383	123.0	31.0	17.1	1872	Brookhaven, N. Y.	New York, N. Y.	John Russell.
24024	J. M. H. T.	Sch.	1	3	Three Sisters	302	275	121.0	30.0	11.1	1872	Milford, Del.	Boston, Mass.	James O. Price.
125075	J. M. K. C.	Bk.	2	3	Carrollton	1,450	1,352	198.2	39.0	24.6	1872	Bath, Me.	San Francisco, Cal.	H. E. Jones.
115091	J. M. K. L.	Sch.	1	3	Stephen Bennett	243	160	126.5	30.1	8.5	1872	Camden, Me.	Boston, Mass.	Robert Glass.
105189	J. M. L. S.	Sch.	1	3	Abby K. Bentley	286	239	133.5	32.0	9.7	1872	Hartford, Conn.	Providence, R. I.	W. L. Proston.
2834	J. M. N. F.	Sch.	1	3	Bella Russell	222	183	118.0	29.5	8.6	1872	Leonburg, N. J.	Bridgeton, N. J.	Estate of John Russell.
115000	J. M. N. H.	Sch.	1	2	Serona Thayer	205	195	124.8	30.0	9.8	1872	Pt. Discovery, Wash.	San Francisco, Cal.	Chas. Nelson.
20425	J. M. N. O.	Sch.	1	2	Post Boy	171	162	103.0	27.0	8.8	1872	Bucksport, Mo.	Bucksport, Mo.	O. P. Emerson.
125077	J. M. N. Y.	Bk.	2	3	Carandolot	1,438	1,292	202.5	40.5	21.0	1872	New Castle, Mo.	Pt. Townsend, Wash.	P. S. Cam'l Co.
110076	J. M. P. C.	Sch.	1	3	R. S. Graham	341	324	128.0	30.0	9.1	1871	Milford, Del.	New York, N. Y.	R. P. Trundy.
2830	J. M. P. D.	Sch.	1	3	B. I. Hazard	302	349	131.8	31.1	8.4	1872	Port Jefferson, N. Y.	Port Jefferson, N. Y.	William H. Dayton.
95187	J. M. P. H.	Sch.	1	2	Harry B. Divority	175	166	110.3	23.0	8.0	1873	Dennisville, N. J.	Baltimore, Md.	James W. Woolford.
90450	J. M. Q. H.	Sch.	2	3	Maud	398	340	127.0	29.8	13.0	1872	Mecliasport, Mo.	Salem, Mass.	H. W. Woolbury.
20428	J. M. Q. L.	St. s.	1	2	Pennsylvania	3,343	2,567	343.0	43.0	24.0	1873	Philadelphia, Pa.	New York, N. Y.	Internal Nav. Co.
115117	J. M. R. B.	Sch.	1	3	Sarah Potter	359	300	129.3	32.0	12.0	1873	East Boston, Mass.	do.	H. M. Hatfield.
125094	J. M. R. K.	Sch.	2	3	Collin C. Baker	410	380	132.5	31.0	14.7	1873	Bath, Me.	Boston, Mass.	B. K. Baker.
110080	J. M. R. W.	St. s.	2	2	Richmond	1,437	1,101	200.0	33.0	21.6	1873	Wilmington, Del.	New York, N. Y.	Old Dom. S. S. Co.
95105	J. M. S. G.	Sch.	1	2	Hattie Weston	103	98	83.0	23.1	8.4	1873	East Boston, Mass.	Provincetown, Mass.	F. R. Chapman.
115132	J. M. S. H.	Sch.	1	2	Stephen J. Watts	105	99	84.0	25.8	7.3	1873	Jonesport, Mo.	Maclias, Mo.	John Richardson.
125009	J. M. S. K.	St. s.	3	2	Colon	2,685	1,843	202.0	40.0	20.3	1873	Chester, Pa.	New York, N. Y.	Pac. Mail S. S. Co.
100962	J. M. S. L.	Sch.	1	3	Ira D. Sturges	235	223	118.3	30.0	8.5	1873	Bath, Me.	do.	Henry P. Havens.
110098	J. M. T. B.	Bk.	2	3	Rebecca Crowell	580	491	144.0	32.0	10.8	1873	Boston, Mass.	Boston, Mass.	J. H. Filtner.
85271	J. M. T. H.	Sch.	2	3	Georgo R. Vreeland	423	348	128.2	33.5	10.6	1873	West Haven, Conn.	New York, N. Y.	C. G. Eudleott.
100980	J. M. T. K.	St. s.	4	2	Indiana	3,335	2,501	343.0	43.0	24.0	1873	Philadelphia, Pa.	do.	Internal Nav. Co.
8917	J. M. T. N.	Sch.	1	2	Emma McAdam	163	145	101.0	27.4	8.0	1872	Calais, Mo.	Calais, Mo.	David A. Swain.
90510	J. M. V. D.	Bk.	2	3	Martha Davis	870	779	163.3	33.7	21.0	1873	East Boston, Mass.	San Francisco, Cal.	Martha Davis Co.
110100	J. M. V. F.	Sch.	1	3	Robecca Shepherd	411	300	120.0	32.8	9.7	1873	Milford, Del.	Philadelphia, Pa.	S. S. Bartlett.
16922	J. M. V. P.	Sch.	1	3	Luna R. Storer	250	218	114.0	29.6	10.2	1873	Waldoboro, Me.	Sheldoboro, Mass.	C. H. Bruce.
115170	J. M. V. R.	Sch.	2	3	S. C. Tryon	423	373	140.0	32.0	14.7	1873	Greenport, N. Y.	Boston, Mass.	Cyrus Baker.
105203	J. M. W. D.	Sch.	1	2	Annie Gus	99	94	87.5	24.0	7.5	1871	Pembroke, Me.	Calais, Mo.	H. G. Boardman.
125143	J. M. W. F.	Sch.	1	2	Charles W. Alcott	290	281	122.3	30.0	9.0	1873	Greenport, N. Y.	New York, N. Y.	Charles W. Alcott.
95219	J. M. W. G.	Sch.	1	3	Henry P. Hallock	138	131	90.8	27.8	8.5	1873	S. Norwalk, Conn.	Fall River, Mass.	S. L. Tisdale.
75537	J. M. W. K.	St. p.	1	0	Janu Muscley	800	563	200.0	32.0	11.7	1873	Brooklyn, N. Y.	Baltimore, Md.	Janu Muscley St. Co.
90510	J. N. B. D.	Sch.	1	2	Marla S.	105	99	81.0	29.0	7.6	1873	Dennysville, Me.	Eastport, Me.	Nelson S. Allen.
8937	J. N. B. K.	Bk.	2	3	Edmund Phinney	751	650	150.5	34.0	18.7	1873	Dearing, Me.	Portland, Me.	Charles H. Bain.
105272	J. N. B. L.	Sch.	1	2	A. W. Ellis	160	160	104.0	29.0	8.2	1873	Belfast, Me.	Belfast, Me.	E. D. Ryder.
105273	J. N. B. P.	Sch.	1	3	Annie P. Chase	250	227	121.0	32.4	10.0	1873	Alna, Me.	Bangor, Me.	F. W. Ayer.
85137	J. N. B. V.	Sch.	1	3	Grace Davis	401	352	127.7	31.1	11.3	1873	Yarmouth, Me.	Portland, Me.	F. H. Jordan.
115100	J. N. C. F.	Sch.	1	3	Sallie E. Ludham	237	199	113.7	30.3	9.3	1873	Goshon, N. J.	Boston, Mass.	Stetson, Cutler & Co.
75552	J. N. C. M.	Sch.	1	2	John Douglas	189	159	105.8	28.4	8.5	1873	Bucksport, Mo.	Bangor, Me.	C. A. Barbour.
100900	J. N. F. C.	Shp.	2	3	Invincible	1,469	1,305	202.4	40.3	24.0	1873	Bath, Me.	San Francisco, Cal.	Port Blakely Mill Co.
8940	J. N. F. G.	Sch.	2	3	Ellis M. Storer	449	420	135.7	32.0	14.7	1873	Waldoboro, Me.	Boston, Mass.	Frank Harrington.
14280	J. N. F. L.	St. s.	2	2	Kneckerbocker	1,642	1,430	203.5	33.5	22.6	1873	Wilmington, Del.	New York, N. Y.	Cronwell S. S. Co.
85285	J. N. G. C.	Sch.	1	3	Georgo W. Anderson	224	160	115.4	32.2	9.0	1873	Newburg, N. Y.	Richmond, Va.	Georgo L. Currie.
115200	J. N. G. S.	Sch.	2	3	Sunlight	367	349	122.5	32.0	9.7	1873	East Haven, Conn.	New York, N. Y.	A. G. Wilbert, jr.
18770	J. N. G. V.	Sch.	1	3	Nellie F. Sawyer	284	241	121.1	31.7	10.0	1873	Brunswick, Me.	Portland, Me.	P. S. Nickerson.
20457	J. N. H. T.	Bkn.	1	3	Portland	193	498	101.0	35.5	13.0	1873	Coos Bay, Oregon	San Francisco, Cal.	J. L. Clark.
25203	J. N. H. W.	Sch.	1	2	Ulrica R. Smith	125	118	90.0	29.2	7.8	1873	Jonesboro, Me.	Maclias, Mo.	A. B. Nash.
105209	J. N. K. L.	Sch.	1	3	Andrew Noblinger	293	251	127.0	32.8	9.7	1873	Milford, Del.	Bangor, Me.	F. W. Ayer.
105301	J. N. K. P.	Sch.	2	3	Autolope	1,306	1,250	198.3	37.3	24.0	1873	Belfast, Me.	Boston, Mass.	W. F. Humphrey.
85292	J. N. K. T.	Sch.	1	3	Georgina	350	333	122.0	30.4	13.5	1873	Harrington, Me.	do.	Joseph Bennett.
105303	J. N. L. F.	Bk.	2	3	Alice Reed	873	802	163.0	34.0	20.5	1873	Waldoboro, Me.	New York, N. Y.	Yates & Porterfield Trading Co.

SEAGOING VESSELS, ARRANGED IN THE ORDER OF SIGNAL LETTERS—(Continued.)

Official No.	Signal letters.	Rtg.	Decks.	Masts.	Name of vessel.	Gross tonnage.	Net tonnage.	Length.	Breadth.	Depth.	When built.	Where built.	Home port (where permanent document issued).	Name of managing or principal owner.
								Feet.	Feet.	Feet.				
75567	J. N. L. O.	Sch.	2	3	John Proctor	498	455	140.0	32.0	15.0	1873	Waldoboro, Mo.	Boston, Mass.	G. & J. P. Baker.
95238	J. N. L. R.	Sch.	1	3	Hattie B. King	280	232	115.0	28.0	9.0	1873	Calais, Mo.	New York, N. Y.	W. H. Redman.
2370	J. N. L. Y.	Sch.	1	3	Brigadier	310	274	118.3	29.1	9.7	1873	Stookton, Mo.	Rockland, Mo.	L. W. Minker.
15210	J. N. M. O.	Sch.	2	3	Summer R. Mead	1,055	983	183.0	35.3	22.2	1873	Damariscotta, Mo.	Providence, R. I.	Pomeroy Coal Co.
15041	J. N. M. T.	Bk.	1	3	Louisiana	1,430	1,343	202.4	40.0	24.4	1873	Bath, Mo.	San Francisco, Cal.	Jonas Schoenfeld.
18780	J. N. M. V.	Sch.	1	3	Nello F.	105	100	80.5	22.5	8.1	1873	East Machias, Mo.	Machias, Mo.	A. K. Ames.
125184	J. N. M. W.	Sch.	1	3	Carroll Bello	274	280	123.28	29.5	10.1	1873	Kennebunk Port, Mo.	New York, N. Y.	G. W. Crane & Co.
105313	J. N. P. B.	Sch.	1	3	Amelia Hearn	113	107	94.2	23.0	9.0	1873	Laurel, Del.	Baltimore, Md.	T. H. Hooper.
2877	J. N. P. F.	Sch.	1	3	B. L. Eaton	171	132	102.0	27.5	9.0	1873	Calais, Mo.	Calais, Mo.	G. W. Lord.
8901	J. N. P. G.	Sch.	1	3	Ernst P. Lee	173	139	104.0	27.5	9.0	1873	do	do	do
125187	J. N. P. M.	Bk.	1	3	G. G. Sweetney	422	570	135.5	33.5	17.4	1873	Havlington, Mo.	New York, N. Y.	David Miller.
95245	J. N. P. R.	Sch.	1	3	Henry L. Gregg	495	470	131.0	32.0	15.0	1873	Columbia Falls, Mo.	Pensacola, Fla.	E. E. Saunders.
15043	J. N. P. S.	Bk.	1	3	Lillian	420	610	135.0	33.0	20.0	1873	Harrington, Mo.	New York, N. Y.	William Watson.
105318	J. N. P. V.	Sch.	1	3	Abel W. Parker	292	148	116.1	36.4	7.9	1873	Boothbay, Mo.	Saunooke, Mass.	Henry S. Snow.
8798	J. N. Q. B.	Sch.	1	3	D. M. Anthony	555	484	148.7	35.4	15.5	1873	Fall River, Mass.	New York, N. Y.	W. B. Crockett.
120112	J. N. Q. D.	Sch.	1	3	Fred Jackson	292	265	114.8	38.4	9.8	1873	Deering, Mo.	Boston, Mass.	L. C. Hewson.
125191	J. N. Q. M.	Sch.	1	3	Charles Bank	292	294	121.0	39.1	9.5	1873	Belfast, Mo.	Machias, Mo.	G. T. Jonkins.
110142	J. N. R. O.	Sch.	1	3	Habecca J. Moulton	580	524	143.0	36.5	10.0	1873	East Boston, Mass.	Boston, Mass.	J. H. Conant Co.
90251	J. N. R. O.	Sch.	1	3	Henry R. Pitts	220	182	103.0	32.0	8.0	1873	Rondout, N. Y.	New York, N. Y.	G. C. Whelmin.
14782	J. N. S. B.	Sch.	1	3	Nelly Hart	142	131	103.0	20.0	7.1	1873	Dorchester Co., Md.	Baltimore, Md.	G. P. Roberts.
15949	J. N. S. F.	Sch.	1	3	Levi Hart	407	363	128.4	31.6	11.7	1873	St. George, Me.	New York, N. Y.	E. S. Pondleton.
8084	J. N. S. M.	Sch.	2	3	Ellen M. Goldor	651	572	152.5	35.0	17.1	1873	Bath, Mo.	Boston, Mass.	Samuel R. Crowell.
125204	J. N. T. F.	St. s.	2	2	City of <i>Panama</i>	1,400	1,040	250.0	30.0	20.2	1873	Chester, Pa.	New York, N. Y.	Geo. Mall S. S. Co.
8089	J. N. T. G.	Bkn.	1	3	E. S. Powell	577	558	147.0	37.0	15.0	1874	Tottenville, N. Y.	do	John McCormick.
120114	J. N. T. H.	Sch.	1	3	Frank Leaming	257	205	120.0	32.0	9.0	1873	Donnallyville, N. J.	Norfolk, Va.	Joseph M. Clark.
120115	J. N. T. P.	Sch.	1	3	Florence and Lillian	252	211	124.0	30.3	8.0	1874	Leesburg, N. J.	Bangor, Me.	Snow & Nealey Co.
8073	J. N. V. D.	St. s.	2	2	Empire	732	525	170.1	32.7	20.1	1873	Port Madison, Wash.	San Francisco, Cal.	Oregon Coal & Navigation Co.
18784	J. N. V. H.	Bkn.	2	3	Ninoveh	494	441	126.2	30.5	17.0	1874	Boston, Mass.	New York, N. Y.	Benjamin Potty.
105330	J. N. V. K.	Sch.	1	2	Allen P. Boardman	123	100	93.0	27.0	7.5	1873	Calais, Mo.	Calais, Mo.	H. B. Eaton.
75580	J. N. V. S.	Sch.	1	3	John A. Curtis	165	147	111.2	23.6	8.5	1871	Laurel, Del.	Crisfield, Md.	Wm. M. Martino.
85300	J. N. W. M.	Sch.	2	3	George V. Jordan	696	662	158.4	35.0	18.7	1874	Kennebunk, Mo.	New York, N. Y.	F. S. Pondleton.
110150	J. N. W. R.	St. s.	1	2	Reading	1,283	910	248.4	37.1	18.3	1874	Philadelphia, Pa.	Philadelphia, Pa.	Reading Company.
115228	J. N. W. S.	St. s.	3	2	State of Texas	1,736	1,327	243.5	36.0	20.7	1874	Chester, Pa.	Baltimore, Md.	Merchant and Miners' Trading Co.
100111	J. P. B. C.	Sch.	1	3	Ida B. Gibson	235	223	121.0	32.0	0.0	1874	do	Tuckerton, N. J.	F. C. Falkenburg.
10400	J. P. B. H.	Sch.	2	3	O. D. Withersoll	631	599	148.0	33.1	15.1	1871	Bath, Me.	Dennis, Mass.	Urah B. Flisk.
15085	J. P. B. R.	Sch.	1	3	Lizzie Lane	231	219	115.8	20.8	0.2	1874	Searsport, Me.	Searsport, Me.	A. G. Glosson.
8092	J. P. B. T.	Sch.	1	3	E. C. Knight, jr.	247	201	121.3	32.4	0.0	1874	Port Republic, N. J.	Philadelphia, Pa.	Bartlett & Shepherd.
125232	J. P. C. G.	Sch.	1	3	Charles Lawronco	430	411	130.4	32.0	0.7	1874	Mays Landing, N. J.	Somers Point, N. J.	E. Taylor.
8093	J. P. C. M.	Sch.	1	3	Eta A. Simpson	314	298	125.5	31.2	10.0	1874	Thomaston, Mo.	Boston, Mass.	Horbert G. Hall.
8954	J. P. C. N.	Sch.	2	3	Mary Curtis	495	361	130.7	32.5	14.5	1874	Kennebunk, Mo.	Richmond, Va.	Geo. L. Currie.
95207	J. P. G. S.	St. s.	1	2	Hartburg	1,283	910	248.4	37.1	18.3	1874	Philadelphia, Pa.	Philadelphia, Pa.	Reading Company.
90004	J. P. D. K.	Sch.	1	2	Mark Pondleton	198	189	109.2	29.7	8.0	1871	Bangor, Mo.	Bangor, Mo.	E. B. Neally.
20473	J. P. D. N.	Sch.	1	2	Pochassot	254	211	112.0	30.4	10.4	1874	Myrtle, Conn.	Providence, R. I.	G. F. Ponce.
75012	J. P. D. R.	Sch.	1	3	J. M. Harlow	232	221	117.0	32.7	0.1	1874	East Haven, Conn.	S. W. Harbor, Mo.	Charles P. Lunt.
24090	J. P. D. S.	Sch.	1	3	Theresa Wolf	307	244	120.0	33.7	10.0	1871	Mays Landing, N. J.	Somers Point, N. J.	E. E. Gifford.
120125	J. P. F. L.	Bk.	2	3	Fresno	1,244	1,140	197.2	38.6	23.1	1874	Bath, Me.	Pt. Townsend, Wash.	P. S. Commercial Co.
115245	J. P. F. M.	Sch.	2	3	Sullivan Sawin	676	599	147.0	33.0	16.0	1874	do	Boston, Mass.	R. A. Atwood.
95270	J. P. F. T.	Sch.	2	3	Herbert E.	302	343	120.5	31.0	13.7	1874	Northport, N. Y.	do	do
105357	J. P. F. W.	Sch.	1	3	Annie A. Booth	292	185	113.8	20.0	0.0	1874	Port Jefferson, N. Y.	do	T. A. French.
8010	J. P. F. W.	Sch.	1	3	Do Mary Gray	401	325	131.3	32.3	0.0	1874	do	New York, N. Y.	Chas. G. Endicott.
110107	J. P. G. H.	Sch.	1	3	Ruth Robinson	490	452	130.0	33.0	12.2	1874	Portland, Conn.	Boston, Mass.	A. McKee.
85316	J. P. G. R.	Bk.	2	3	General Fairchild	1,427	1,007	203.4	36.8	24.3	1874	Fresport, Mo.	San Francisco, Cal.	W. E. Mighell.
115252	J. P. G. S.	Sch.	1	3	Sadie Willent	265	291	129.0	32.0	10.6	1874	St. George, Me.	Belfast, Mo.	G. D. Pondleton.
105363	J. P. H. B.	Sch.	1	3	Almeda Willoy	517	493	148.0	33.6	11.7	1871	Thomaston, Mo.	Thomaston, Mo.	T. W. Dunn.
15980	J. P. H. K.	Sch.	1	3	L. T. Whitmore	206	240	120.0	30.1	10.0	1874	Rockland, Mo.	Dear Isle, Me.	F. A. Haskell.
24903	J. P. H. L.	Sch.	2	3	Twilight	367	357	125.5	32.0	10.2	1874	East Haven, Conn.	Norfolk, Va.	Wm. R. McCabo.
125254	J. P. H. R.	St. s.	2	2	City of New Bedford	821	433	188.0	33.4	13.5	1871	New York, N. Y.	Fall River, Mass.	Old Colony S. S. Co.
85321	J. P. H. T.	St. s.	2	2	George W. Elder	1,700	1,224	250.0	36.5	21.0	1874	Chester, Pa.	Portland, Ore.	Oregon I. R. & N. Co.
20478	J. P. H. V.	Sch.	1	3	Peter C. Schultz	437	373	120.0	32.0	15.4	1871	Newburg, N. Y.	New York, N. Y.	Henry P. Havous.
85324	J. P. K. C.	Sch.	1	2	G. M. Porter	143	120	98.0	26.7	8.0	1871	Calais, Mo.	Calais, Mo.	John G. Murchie.
18793	J. P. K. D.	Sch.	1	2	Nellie Eaton	118	99	87.5	26.0	8.1	1871	do	do	A. H. Sawyer.
15084	J. P. K. F.	St. s.	1	2	Lancaster	1,283	910	248.4	37.1	18.3	1874	Philadelphia, Pa.	Philadelphia, Pa.	Reading Company.
105305	J. P. K. G.	Sch.	2	3	Allon Greene	442	385	135.0	31.0	14.2	1871	Greenport, N. Y.	Dear Isle, Me.	Geo. H. Knowlton.
125258	J. P. K. H.	St. s.	2	2	City of Ellensburg	821	433	188.0	33.4	13.5	1871	New York, N. Y.	Portland, Mo.	B. & M. S. S. Co.
80421	J. P. K. M.	Sch.	1	2	Western Home	135	128	90.5	26.0	7.0	1874	Malno Prairie, Cal.	San Francisco, Cal.	D. Steffen.
75022	J. P. K. Q.	Sch.	2	3	James H. Hoyt	614	393	133.4	33.0	10.3	1874	East Haven, Conn.	Dennis, Mass.	A. C. Smith.
90625	J. P. K. R.	Sch.	2	3	Miranda	437	370	131.0	29.0	13.6	1874	Machias, Mo.	Bangor, Me.	Henry Lord.
135010	J. P. M. O.	Sch.	1	3	Effraim E. Birdsall	491	467	134.8	33.5	12.4	1871	Wilmington, Del.	Perth Amboy, N. J.	John H. Holmes.
15090	J. P. M. D.	Sch.	1	3	Lante Cobb	243	209	120.4	29.1	0.0	1874	Brewer, Me.	Machias, Mo.	W. H. Beal.
90630	J. P. M. F.	Sch.	1	3	Mary S. Bradshaw	370	360	121.0	32.0	0.0	1874	Philadelphia, Pa.	Canaan, N. J.	J. M. Stockman.
19410	J. P. M. P.	Sch.	2	3	Ocidental	1,533	1,409	210.0	39.8	24.7	1874	Bath, Me.	San Francisco, Cal.	Geo. E. Plummer.
18790	J. P. M. H.	Sch.	1	3	N. H. Burrow	252	239	125.0	32.0	9.5	1874	Greenbank, N. J.	New York, N. Y.	Estate of Chas. G. Endicott.
80427	J. P. M. L.	Sch.	2	3	William R. Huston	548	521	160.0	36.0	10.0	1871	Pembroke, Mo.	Fall River, Mass.	Lewis Williams.

SEAGOING VESSELS, ARRANGED IN THE ORDER OF SIGNAL LETTERS—Continued.

Offical No.	Signal letters.	Rtg.	Decks.	Masts.	Name of vessel.	Gross tonnage.	Net tonnage.	Length.	Breadth.	Depth.	When built.	Where built.	Home port (where permanent document issued).	Name of managing or principal owner.
								Feet.	Feet.	Feet.				
75627	J. P. N. B.	Sch.	1	3	James Slater	311	266	118.1	30.6	10.2	1874	Port Jefferson, N. Y.	Port Jefferson, N. Y.	J. J. Peterson.
90636	J. P. N. C.	Sch.	1	3	Maggie Ellen	217	185	110.0	28.8	8.6	1874	Cape Elizabeth, Me.	Portland, Me.	H. M. Bargent.
125265	J. P. N. F.	St. s.	1	4	City of Peking	5,079	3,128	408.0	47.0	19.5	1874	Chester, Pa.	New York, N. Y.	Pacific Mail S. S. Co.
135015	J. P. N. H.	Sch.	2	1	Eleonora	687	642	186.4	35.2	16.0	1874	Brooklyn, N. Y.	Perth Amboy, N. J.	John Scully.
25210	J. P. N. S.	Sch.	1	1	Una	207	197	118.2	31.5	9.8	1874	Port Blakely, Wash.	San Francisco, Cal.	Andrew Anderson.
25891	J. P. N. W.	Sch.	1	1	Viola	172	137	103.6	27.8	8.8	1874	Dennysville, Me.	Galata, Me.	Geo. W. Lord.
2901	J. P. O. B.	Bk.	1	2	B. P. Cheney	1,322	1,200	195.9	38.6	24.2	1874	Bath, Me.	San Francisco, Cal.	Naknek Pack'g Co.
90639	J. P. O. D.	Sch.	1	1	M. K. Rawley	302	297	125.0	32.0	10.4	1874	St. George, Me.	St. George, Me.	A. K. Messervey.
90640	J. P. O. F.	Sch.	1	1	Mollana A. Willey	425	371	148.0	33.0	11.7	1874	Thomaston, Me.	Thomaston, Me.	Geo. Elliott.
75632	J. P. O. H.	Sch.	2	2	James R. Talbot	302	259	116.0	27.0	13.9	1874	East Machias, Me.	do	C. H. Washburn.
85336	J. P. O. M.	Sch.	1	1	Grace Van Dusen	302	213	125.9	33.1	9.0	1874	Millbridge, Me.	New York, N. Y.	Henry P. Havens.
2905	J. P. O. V.	St. s.	1	1	Berks	565	579	189.0	29.0	14.4	1874	Chester, Pa.	Philadelphia, Pa.	Reading Company.
25894	J. P. R. O.	Sch.	1	1	Virginia Kelson	320	296	130.0	32.7	9.7	1874	Newark, N. J.	do	J. E. Ridgway.
80433	J. P. R. G.	Sch.	1	1	William Marshall	303	290	119.4	31.0	14.0	1874	Millford, Del.	Boston, Mass.	Leonard O. Hewson.
125273	J. P. R. H.	Shp.	2	3	G. F. Sargent	1,704	1,505	220.3	41.3	27.9	1874	Yarmouth, Me.	San Francisco, Cal.	George E. Plummer.
95300	J. P. R. K.	St. s.	1	1	Hudson	1,872	1,309	287.0	34.0	23.0	1874	Wilmington, Del.	Baltimore, Md.	M. & M. Trans. Co.
80437	J. P. R. T.	St. s.	1	1	Williamsport	1,283	916	246.4	31.0	18.3	1874	Philadelphia, Pa.	Philadelphia, Pa.	Reading Company.
105394	J. P. S. H.	Sch.	1	1	Anna	488	404	141.0	33.0	12.0	1874	Sonybrook, N. Y.	New York, N. Y.	Abial Abbott.
80430	J. P. S. R.	Sch.	1	1	Winnio Lawry	240	216	108.0	20.0	10.2	1874	Waldoboro, Me.	Boston, Mass.	N. W. Simpson, 2d.
105390	J. P. S. W.	Sch.	1	1	Alice	232	220	115.0	31.3	10.4	1874	Beans Point, Wash.	Seattle, Wash.	W. S. Minor.
75650	J. P. T. C.	Sch.	1	1	J. R. Bodwell	224	174	100.0	20.0	8.5	1874	Stockton, Me.	Rockland, Me.	Estate of Francis Cobb.
90650	J. P. T. M.	Sch.	1	2	Maggie Todd	136	129	103.0	20.8	8.3	1873	Calais, Me.	Calais, Me.	H. Q. Boardman.
135042	J. P. T. V.	Bk.	2	1	Edward May	928	859	109.3	35.5	21.3	1871	Boston, Mass.	San Francisco, Cal.	Charles Nelson Co.
135043	J. P. V. C.	Sch.	1	1	E. & G. W. Hinds	116	91	89.0	28.0	8.8	1874	Calais, Me.	Calais, Me.	G. W. Hinds.
85344	J. P. V. D.	Bk.	2	2	Gathorer	1,569	1,377	208.1	40.2	24.3	1874	Bath, Me.	San Francisco, Cal.	Robert Suddon.
125287	J. P. V. M.	Sch.	1	3	Clara E. Bergen	481	450	141.0	31.0	17.1	1874	Port Jefferson, N. Y.	New York, N. Y.	Thomas P. Ball.
105407	J. P. V. O.	Sch.	1	1	Ada G. Shortland	220	185	117.4	30.5	10.3	1871	Portland, Conn.	do	W. E. Redman.
105408	J. P. W. F.	Bk.	1	2	Amie Lewis	671	637	166.9	32.4	17.0	1871	Deering, Me.	Portland, Me.	W. H. Lewis.
125290	J. P. W. F.	Sch.	2	3	Gumberland	413	340	120.5	30.0	15.4	1874	Freeport, Me.	do	H. M. Sargent.
95312	J. P. W. S.	Sch.	1	1	Hattie E. Giles	134	125	110.6	23.7	7.5	1874	Lewisville, Del.	Baltimore, Md.	O. P. Roberts.
85348	J. Q. B. G.	Sch.	2	3	George Moon	910	881	172.0	30.0	20.4	1874	Mystic Bridge, Conn.	Providence, R. I.	Pomeroy Coal Co.
95315	J. Q. B. H.	Sch.	2	3	Harbeson Hickman.	440	418	140.5	32.0	15.0	1874	Millford, Del.	Philadelphia, Pa.	W. Houderson.
29491	J. Q. B. P.	St. s.	3	3	Professor Morse	1,025	698	250.6	28.3	21.2	1860	Port Glasgow, Scot'd	San Francisco, Cal.	Frances N. Smith.
140015	J. Q. B. R.	Bk.	2	2	Loonra	458	411	126.5	30.6	10.1	1874	Columbia Falls, Me.	New Bedford, Mass.	B. D. Cleveland.
95316	J. Q. B. T.	Sch.	1	1	Henry P. Havens	300	285	130.0	30.2	9.6	1874	Newburg, N. Y.	Norfolk, Va.	T. C. Tilley.
116013	J. Q. C. D.	Sch.	1	2	Twilight	184	176	112.0	30.2	8.8	1874	Port Ludlow, Wash.	Honolulu, H. I.	Henry T. Macfarlane.
80448	J. Q. O. F.	Sch.	3	3	William B. Herrick	499	471	140.0	34.0	10.0	1874	Newburyport, Mass.	Boston, Mass.	Cyrus Baker.
10418	J. Q. O. H.	Shp.	2	2	Oriental	1,088	1,550	220.1	42.2	24.0	1874	Bath, Me.	San Francisco, Cal.	A. B. Blair.
105418	J. Q. O. M.	Sch.	1	1	Legonia	187	172	105.0	26.0	8.5	1874	Columbia Falls, Me.	Boston, Mass.	G. B. Jacques.
135051	J. Q. O. P.	Sch.	1	1	Kallio	119	113	104.0	26.0	7.0	1874	Dorchester Co., Md.	Baltimore, Md.	Geo. Seward.
25898	J. Q. O. T.	Sch.	1	3	Vinoyard	216	170	115.5	30.0	9.0	1874	Gouldsboro, Me.	Machias, Me.	Edwin Cummings.
116390	J. Q. D. N.	Shp.	3	3	St. Paul	1,863	1,824	228.2	42.1	10.7	1874	Bath, Me.	New York, N. Y.	A. G. Boyce.
95318	J. Q. D. R.	Bk.	2	3	Highland Light	1,314	1,179	104.9	38.1	24.3	1874	do	San Francisco, Cal.	Geo. Plummer.
115303	J. Q. F. N.	Sch.	1	1	Sarah and Lucy	232	192	114.0	33.2	9.0	1874	Ware Creek, Va.	New York, N. Y.	Phillip Rutter.
75609	J. Q. F. S.	Sch.	1	3	John C. Smith	451	392	132.8	32.8	10.6	1874	Belfast, Me.	Belfast, Me.	F. O. Pendleton.
125299	J. Q. G. C.	Sch.	2	3	Charles J. Willard	353	299	106.1	29.2	12.8	1874	Yarmouth, Me.	Portland, Me.	H. M. Sargent.
120156	J. Q. G. F.	Sch.	2	3	Frank Pondleton	1,393	1,342	200.0	39.0	25.0	1874	Belfast, Me.	New York, N. Y.	L. Luckenbach.
75675	J. Q. G. L.	Sch.	2	3	John D. Carrington	388	315	133.5	33.0	14.0	1874	Quilford, Conn.	New Haven, Conn.	F. W. Benedict.
105453	J. Q. G. M.	Sch.	1	2	A. McNichol	122	104	95.0	24.7	7.9	1874	East Machias, Me.	Machias, Me.	I. N. Sanborn.
80402	J. Q. G. R.	Sch.	1	2	W. H. Card	124	118	90.1	27.4	7.7	1874	Franklin, Me.	Bucksport, Me.	Frank Arroy.
135059	J. Q. H. C.	Bkn.	1	2	Phidamia	644	593	160.0	30.5	18.2	1874	Stockton, Me.	Boston, Mass.	Louis K. Thurlow.
95324	J. Q. H. P.	Sch.	2	3	Hattie V. Kelsey	412	392	140.2	31.0	11.5	1874	West Haven, Conn.	New York, N. Y.	Geo. E. Hammond.
75682	J. Q. H. R.	Sch.	1	3	Jesse W. Starr	307	260	128.0	32.5	10.4	1874	Millford, Del.	Tuckerton, N. J.	Geo. S. Maxwell.
75683	J. Q. H. S.	Shp.	2	2	J. H. Brown	1,550	1,407	207.6	40.5	24.0	1874	Kennebunk, Me.	San Francisco, Cal.	William G. Mighell.
125303	J. Q. H. T.	Sch.	1	2	Charles E. Sears	160	133	96.0	26.0	8.5	1874	Lubeo, Me.	Lubeo, Me.	C. J. Staples.
110194	J. Q. H. W.	Sch.	2	3	Rodney Parker	440	380	130.0	33.0	10.0	1874	Mystic, Conn.	Marblehead, Mass.	D. F. Adams.
105439	J. Q. K. L.	Shp.	3	3	America	2,054	1,608	232.8	43.1	10.3	1874	Quilney, Mass.	San Francisco, Cal.	M. E. Knowles.
95320	J. Q. K. M.	Sch.	2	3	Henry Wilmington	527	482	142.8	34.2	10.1	1874	Newburyport, Mass.	Boston, Mass.	John M. Ward.
2021	J. Q. K. T.	Shp.	2	3	Benjamin Sewall	1,433	1,320	202.0	38.0	24.1	1874	Brunswick, Me.	do	A. W. Sewall.
90688	J. Q. K. V.	Sch.	1	3	Mabel Rose	388	308	127.0	33.2	8.7	1874	Bridgeton, N. J.	Norfolk, Va.	E. S. Goodwin.
80460	J. Q. L. C.	Sch.	2	3	William Cobb	424	355	128.4	32.0	15.6	1874	Dighton, Mass.	Calais, Me.	Red Beach Phoster Co.
115311	J. Q. L. R.	Shp.	2	3	Spartan	1,418	1,334	207.0	40.5	24.3	1874	East Boston, Mass.	San Francisco, Cal.	P. B. Cornwall.
115312	J. Q. L. T.	Sch.	2	3	S. M. Bird	517	430	132.0	32.1	15.2	1874	Belfast, Me.	New York, N. Y.	F. S. Pendleton.
140031	J. Q. L. W.	Shp.	2	3	Luella	1,402	1,207	200.2	40.0	23.9	1874	Freeport, Me.	San Francisco, Cal.	C. B. Peterson.
135003	J. Q. M. G.	Sch.	1	2	Elizabeth M. Cook	282	231	124.8	30.4	10.9	1874	Calais, Me.	Calais, Me.	J. G. Murchie.
150000	J. Q. M. F.	St. s.	1	2	Potterville	1,283	910	248.4	37.1	18.3	1874	Philadelphia, Pa.	Philadelphia, Pa.	Reading Company.
75691	J. Q. M. G.	Sch.	1	2	Jordan L. Mott	138	122	95.0	23.0	8.9	1874	Newburyport, Mass.	Rockland, Me.	Rockland and Rockport Lime Co.
120167	J. Q. M. K.	Bk.	2	3	Ferris S. Thompson	531	480	141.5	32.0	17.0	1874	Setauket, N. Y.	San Francisco, Cal.	Hume Bros. and Hume S. Palmer Packera.
145024	J. Q. M. P.	Sch.	1	2	T. A. Stuart	178	149	105.0	27.0	8.8	1874	Machiasport, Me.	Machias, Me.	D. J. Sawyer.
75693	J. Q. M. S.	Sch.	2	2	J. P. Merry	471	418	133.8	30.5	10.8	1874	Danverscotta, Me.	Boston, Mass.	J. W. Bird.

SEAGOING VESSELS, ARRANGED IN THE ORDER OF SIGNAL LETTERS.—Continued.

Official No.	Signal letters.	Rtg.	Decks.	Masts.	Name of vessel.	Gross tonnage.	Net tonnage.	Length.	Breadth.	Depth.	When built.	Where built.	Home port (where permanent document issues).	Name of managing or principal owner.
								Feet.	Feet.	Feet.				
145027	J. O. N. K.	Bk.	2	3	Thomas A. Goddard	715	685	154.0	34.0	18.0	1874	Duxbury, Mass.	Boston, Mass.	C. S. Roberts.
85371	J. O. N. W.	Sch.	1	3	George Churchman	281	268	120.6	31.1	9.7	1874	Greensboro, Md.	New York, N. Y.	Charles E. Nathis.
76708	J. O. P. H.	Sch.	1	2	John S. Beacham	234	199	107.4	28.6	8.4	1874	Baltimore, Md.	Richmond, Va.	Warner Moore.
80489	J. O. P. K.	Bk.	2	3	Willard Mudgett	875	790	160.0	34.0	21.3	1874	Stockton, Mo.	Boston, Mass.	C. S. Glidden.
95344	J. O. P. V.	Sch.	2	3	Henry R. Tilton	402	467	152.0	25.0	16.0	1876	Wilmington, Del.	Belfast, Me.	E. C. Pendleton.
116347	J. O. R. D.	Sch.	1	2	Sarah Eaton	109	164	110.0	29.0	9.0	1874	Onals, Me.	Calais, Me.	Estate of H. F. Eaton.
105479	J. O. R. F.	Bk.	2	3	Abiel Abbot	589	560	136.0	32.5	17.0	1875	Boston, Mass.	New York, N. Y.	Abiel Abbot.
116348	J. O. R. K.	St. s.	1	3	Seaboard	662	563	184.5	28.7	12.3	1874	Wilmington, Del.	do	Joy Steamship Co.
140069	J. O. S. B.	Sch.	1	3	Louis Wheatley	189	180	113.8	29.5	8.2	1875	Frederica, Del.	do	Henry P. Havens.
105498	J. O. T. K.	Sch.	1	3	Abbie & Eva Hooper	321	270	123.0	32.6	10.1	1874	Tuckahoe, N. J.	Boston, Mass.	Herbert C. Hall.
76748	J. O. T. N.	Bk.	2	3	J. H. Bowers	733	655	163.5	33.0	18.5	1875	Garden, Me.	do	N. W. Rice.
140084	J. O. T. N.	Sch.	1	3	Lydia H. Roper	321	305	146.0	34.0	10.5	1875	Norfolk County, Va.	Norfolk, Va.	John L. Roper.
90764	J. O. V. L.	Sch.	1	3	Marcus Edwards	227	185	118.0	27.6	9.0	1875	Deunville, N. J.	Bangor, Me.	A. L. Ulmer.
80512	J. O. W. C.	Sch.	1	2	Wille L. Swift	100	69	81.9	22.8	8.4	1876	Provincetown, Mass.	Provincetown, Mass.	A. K. Matheson.
140091	J. O. W. H.	Sch.	1	3	Lola V. Chapleo	230	191	125.0	31.0	8.8	1875	Belfast, Me.	New York, N. Y.	Michael Medoro.
80513	J. O. W. R.	Sch.	1	2	William Matheson	111	72	88.3	23.8	9.0	1876	Essex, Mass.	Provincetown, Mass.	John A. Matheson.
76701	J. O. W. S.	St. p.	1	0	James M. Donahue	730	692	219.0	32.4	9.7	1875	San Francisco, Cal.	San Francisco, Cal.	Thos. Mellase.
116379	J. R. B. L.	Sch.	1	3	Seth M. Todd	194	163	114.0	29.5	9.6	1875	Calais, Me.	Calais, Me.	A. J. Bradman.
2907	J. R. B. N.	Sch.	1	2	Bonanza	160	162	102.0	27.2	8.7	1875	San Francisco, Cal.	San Francisco, Cal.	Pac. Trading Co.
125116	J. R. C. M.	Shp.	2	3	Centennial	1,286	1,138	190.4	38.6	4.0	1875	East Boston, Mass.	do	Alaska Pkrs. Ass'n.
2972	J. R. C. T.	Sch.	2	3	Lone Star	1,618	1,428	281.0	38.1	30.2	1875	Wilmington, Del.	Boston, Mass.	Boston Towboat Co.
90784	J. R. C. W.	Shp.	2	3	M. P. Grace	1,928	1,809	220.9	42.1	19.7	1875	Bath, Me.	San Francisco, Cal.	Geo. W. Hume.
2974	J. R. D. H.	Bk.	2	3	Big Bonanza	1,472	1,399	210.2	40.2	24.0	1875	Newburyport, Mass.	do	M. J. Madison.
135142	J. R. D. N.	Sch.	1	3	Ellen M. Mitchell	379	335	132.7	33.0	12.5	1875	Machiasport, Me.	Machias, Me.	E. I. White.
90803	J. R. F. O.	Sch.	1	2	Maud Seward	143	135	98.2	28.0	7.8	1875	Little Choptank, Md.	Deer Isle, Me.	Benj. F. Paschal.
130048	J. R. F. G.	St. s.	3	2	Nete Fork	2,589	2,111	281.0	33.1	20.2	1875	Wilmington, Del.	New York, N. Y.	Clyde S. Co.
145072	J. R. F. V.	Sch.	1	3	T. Morris Perot	310	247	137.5	33.8	11.6	1875	Jamestown, Va.	do	W. F. Randall.
100169	J. R. G. D.	Shp.	2	3	Isaac Reed	1,541	1,488	212.0	40.0	24.2	1875	Waldoboro, Me.	San Francisco, Cal.	Jacob Jensen.
90815	J. R. G. F.	Sch.	1	3	Mannuel R. Cuza	298	258	119.0	31.5	13.5	1875	Port Jefferson, N. Y.	Boston, Mass.	L. C. Hewson.
2980	J. R. G. K.	Shp.	2	3	Bohemia	1,633	1,528	221.7	40.2	25.5	1876	Bath, Me.	San Francisco, Cal.	Alaska Pkrs. Ass'n.
140130	J. R. G. Q.	Sch.	1	2	L. E. Williams	100	95	95.5	23.1	7.5	1876	Wicomico Co., Md.	Baltimore, Md.	O. P. Roberts.
95397	J. R. H. O.	Sch.	1	3	Henry H. Grant	248	235	123.5	29.8	8.6	1876	Rocky Hill, Conn.	New York, N. Y.	A. R. Sutphin.
125453	J. R. H. L.	Bk.	2	3	Charles F. Ward	542	488	138.4	32.9	17.4	1875	Millbridge, Me.	Boston, Mass.	D. S. Emery.
140138	J. R. H. M.	Sch.	1	3	Lydia Middleton	197	187	120.0	33.3	9.9	1875	Barnegat, N. J.	Perth Amboy, N. J.	C. P. Bunhill.
90820	J. R. H. N.	Bk.	2	3	Mohican	852	784	160.2	35.2	19.8	1875	Holmes, Mass.	San Francisco, Cal.	Mohican Co.
95400	J. R. H. P.	Bk.	2	2	Harry Smith	520	494	134.1	30.0	17.2	1875	Bangor, Me.	Boston, Mass.	Joao G. da Costa.
90823	J. R. H. S.	Sch.	1	3	Maud Briggs	249	213	118.4	29.4	10.4	1875	Brewer, Me.	Bangor, Me.	Charles A. Barber.
145080	J. R. K. B.	Bkn.	1	3	Tam O'Shanter	592	562	170.0	38.5	14.0	1875	North Bond, Ore.	San Francisco, Cal.	A. M. Simpson.
125459	J. R. K. D.	Sch.	1	2	Cora Green	247	235	117.0	28.0	10.0	1875	Bangor, Me.	Bangor, Me.	James D. Mulvaney.
90832	J. R. K. H.	Bk.	2	3	Mary C. Hale	568	511	137.3	34.1	15.8	1876	Ellsworth, Me.	New York, N. Y.	John Swain.
110263	J. R. K. P.	Bk.	2	3	Rufus E. Wood	1,477	1,331	200.1	40.4	24.5	1875	Deering, Me.	San Francisco, Cal.	Wm. E. Mighell.
130052	J. R. K. W.	Sch.	1	2	Nettie B. Dohbin	97	92	81.0	26.0	7.0	1875	Jonesboro, Me.	Machias, Me.	J. W. Bousley.
125464	J. R. L. C.	Sch.	2	3	City of Atlanta	1,335	1,270	242.0	40.0	20.3	1875	Brooklyn, N. Y.	New York, N. Y.	L. Lichtenbach.
76809	J. R. L. F.	Bk.	2	3	J. D. Peters	1,085	1,030	182.2	36.1	21.8	1875	Bath, Me.	San Francisco, Cal.	M. E. Knowles.
76810	J. R. L. M.	Bkn.	2	3	Jennie Sweeney	643	574	147.0	35.4	10.2	1875	Mays Landing, N. J.	Philadelphia, Pa.	Estate of Geo. Tau-lano.
135173	J. R. L. N.	Shp.	2	3	Elwell	1,461	1,366	212.3	39.1	24.7	1875	Damariscotta, Me.	San Francisco, Cal.	Wm. E. Mighell.
19450	J. R. M. B.	Bk.	2	3	Oregon	1,430	1,294	205.6	39.1	24.1	1875	Bath, Me.	do	do.
115420	J. R. M. G.	Sch.	2	3	Samar	1,082	1,082	179.0	36.0	22.6	1875	Boston, Mass.	Philadelphia, Pa.	H. C. Knight.
125470	J. R. M. P.	St. s.	3	3	City of Sydney	3,016	1,965	339.0	40.2	20.5	1873	Chester, Pa.	New York, N. Y.	Pacific Mail S.S. Co.
135177	J. R. M. Q.	Sch.	1	3	Emma L. Cotting-ham	522	475	139.4	34.0	10.2	1875	Somers Point, N. J.	Mobile, Ala.	John A. Dorgan.
115437	J. R. N. P.	Shp.	2	3	Santa Clara	1,535	1,453	209.5	40.0	25.5	1878	Bath, Me.	San Francisco, Cal.	Alaska Pkrs. Ass'n.
140162	J. R. N. T.	Sch.	1	2	Laura Piko	145	139	96.0	29.0	7.7	1875	Eureka, Cal.	do	Charles Nelson Co.
140163	J. R. N. V.	Sch.	1	2	La Girondo	204	194	114.8	31.7	9.2	1875	Port Ludlow, Wash.	do	E. K. Ward Lumber Co.
90857	J. R. P. F.	Sch.	2	3	Gracie D. Chambers	370	297	133.5	33.0	9.7	1876	Gulfport, Conn.	New York, N. Y.	Estate of Chas. G. Endreott.
110270	J. R. P. G.	Bk.	2	3	Reaper	1,468	1,368	211.6	39.2	24.0	1878	Bath, Me.	San Francisco, Cal.	A. P. Lorentzen.
125476	J. R. P. K.	Sch.	1	2	Centennial	115	80	88.0	23.5	8.8	1870	Essex, Mass.	Gloucester, Mass.	R. D. Torry.
150850	J. R. P. L.	Bk.	2	3	Palmyra	1,350	1,223	167.9	39.8	24.2	1870	Bath, Me.	Pt. Townsend, Wash.	P. S. Com. Co.
120239	J. R. P. M.	Sch.	1	3	Fannie Tracy	243	231	117.0	31.2	10.9	1870	Forked River, N. J.	New York, N. Y.	Edwin C. Spear.
105595	J. R. P. T.	St. s.	3	2	Algers	2,294	1,788	281.0	38.4	20.2	1876	Wilmington, Del.	New Orleans, La.	Morgan's La. & Tex. R. R. & S. S. Co.
115445	J. R. P. W.	Sch.	1	2	Santo Oteri	170	161	105.1	25.0	9.7	1878	Bath, Me.	do	Charles Do Lorno.
140161	J. R. Q. B.	Sch.	1	3	Laura May	246	234	121.6	32.0	9.5	1876	Coos Bay, Ore.	San Francisco, Cal.	Ferdinand Geo.
75833	J. R. Q. K.	Sch.	1	2	J. B. Leeds	234	207	123.0	33.5	9.0	1876	Umpqua, Ore.	do	William Johnson.
115438	J. R. Q. S.	Sch.	1	2	Serena S. Kendall	136	129	95.2	27.0	7.0	1870	Brewer, Me.	Bangor, Me.	T. F. Cassidy.
105765	J. R. Q. W.	Sch.	1	2	Annie E. Webb	101	90	92.0	25.1	6.1	1878	Northport, N. Y.	New York, N. Y.	M. F. Schultz.
3006	J. R. S. B.	Bkn.	2	3	Bonnie Doon	570	510	138.5	30.6	17.3	1870	Machias, Me.	do	Miller & Houghton.
135205	J. R. S. D.	Sch.	1	3	Emma Utter	270	265	134.7	33.1	10.1	1875	Port Ludlow, Wash.	San Francisco, Cal.	F. Geo.
90892	J. R. S. F.	Sch.	1	2	Mary Bubno	147	139	102.0	29.5	7.5	1876	Eureka, Cal.	do	Charles Nelson.
135213	J. R. S. L.	Sch.	3	3	Eureka	2,050	2,050	230.0	42.1	17.9	1878	Richmond, Me.	Philadelphia, Pa.	F. W. Munn.
75841	J. R. S. M.	Bk.	2	3	John and Whitthrop	3,398	3,321	114.4	28.5	16.2	1876	Bath, Me.	San Francisco, Cal.	M. E. Knowles.
80577	J. R. S. N.	Sch.	1	3	Western Belle	1,097	1,071	183.3	38.2	22.5	1878	do	Boston, Mass.	Garfield & Proctor Coal Co.

SEAGOING VESSELS, ARRANGED IN THE ORDER OF SIGNAL LETTERS—Continued.

Official No.	Signal letters.	Reg.	Decks.	Masts.	Name of vessel.	Gross tonnage.	Net tonnage.	Length.			When built.	Where built.	Home port (where permanent document issues).	Name of managing or principal owner.
								Feet.	Inches.	Feet.				
105609	J. R. S. T.	Sch.	2	3	American Team	370	307	121.2	31.4	11.0	1870	Lyme, Conn.	Bangor, Me.	T. F. Cassidy & Son.
105612	J. R. S. W.	Sch.	1	1	Abble	146	138	98.6	29.5	8.3	1876	Eureka, Cal.	San Francisco, Cal.	Caspar Lumber Co.
95429	J. R. T. L.	Sch.	1	1	Hunter	197	187	105.2	28.1	9.2	1870	Orland, Me.	Boston, Mass.	L. W. Howson.
95434	J. R. V. G.	Bk.	2	2	Haydn Brown	694	621	162.0	34.9	10.8	1870	Newburyport, Mass.	San Francisco, Cal.	Charles Nelson Co.
76850	J. R. V. F.	Sch.	1	1	John A. Beckerman	485	376	140.7	31.2	10.1	1870	Boston, Mass.	New Bedford, Mass.	J. W. Gammons.
100170	J. R. V. G.	Bg.	2	2	Irene	401	435	131.0	31.3	10.5	1870	Setauket, N. Y.	New York, N. Y.	Yates & Porterfield Trading Co.
160987	J. R. V. K.	Sch.	1	1	Premier	307	292	141.7	33.4	10.8	1870	Port Ludlow, Wash.	San Francisco, Cal.	Alaska Pkrs. Ass'n.
96924	J. R. V. N.	Sch.	1	1	Martha W. Tuft	173	104	105.0	29.8	8.0	1870	Eureka, Cal.	Seattle, Wash.	F. A. Frederlek Co.
116489	J. R. V. T.	Sch.	1	1	Sans Souci	117	111	71.0	20.3	6.8	1870	Barnegat, N. J.	Tuckerton, N. J.	N. Middleton.
100180	J. R. W. D.	Sch.	1	1	Ida Schmauer	215	204	117.0	31.3	9.4	1875	Port Ludlow, Wash.	San Francisco, Cal.	A. P. Lorentzen.
160994	J. R. W. H.	Shp.	2	2	Paul Rovere	1,735	1,610	221.0	41.0	24.0	1870	Boston, Mass.	New York, N. Y.	A. G. Peck.
116492	J. R. W. L.	Bk.	2	2	Seahen	1,380	1,297	104.0	30.4	22.8	1870	do	Boston, Mass.	Albion Pigeon.
105630	J. R. W. S.	Bk.	2	2	Antioch	980	869	183.3	35.2	21.0	1870	Kennebunk, Me.	do	D. S. Emery.
120272	J. S. B. L.	Bk.	2	2	Fred. P. Litchfield	1,085	900	177.5	35.1	22.3	1870	Bath, Me.	New York, N. Y.	M. J. Pickering.
95440	J. S. B. P.	Bk.	2	2	Hattie G. Dixon	528	470	149.0	31.7	10.4	1876	Damariscotta, Me.	Baltimore, Md.	Harvey Coale.
75888	J. S. B. O.	Sch.	1	1	Josephus	1,400	1,340	213.0	39.2	24.4	1870	Newcastle, Me.	New York, N. Y.	Michael O'Donnell.
135245	J. S. B. R.	Sch.	1	1	Excelsior	348	330	138.0	32.5	11.0	1870	Fairhaven, Cal.	San Francisco, Cal.	D. Stellas.
11347	J. S. B. V.	Bkn.	1	1	Katho Fleckinger	472	425	145.2	35.9	13.0	1870	Seattle, Wash.	do	S. B. Peterson.
115504	J. S. C. B.	Sch.	1	1	San Joaquin	1,551	1,523	219.8	41.0	21.2	1870	Freeport, Me.	New York, N. Y.	Louis Luckenbach.
76891	J. S. C. D.	Bk.	2	2	Justino H. Ingersoll	608	559	142.1	31.5	17.5	1870	Columbia Falls, Me.	do	John Swan.
145118	J. S. C. F.	Bk.	2	2	Hillo Baker	719	643	150.1	31.9	18.7	1876	Harrington, Me.	do	T. J. Gill.
110290	J. S. C. G.	Sch.	1	1	R. R. Thomas	1,393	1,277	202.0	39.7	21.7	1870	Searsport, Me.	do	Louis Luckenbach.
19488	J. S. C. M.	Bk.	2	2	Olive Thurlow	660	577	149.0	32.7	17.0	1870	Bath, Me.	do	F. S. Pendleton.
109189	J. S. C. O.	Shp.	2	2	Indiana	1,487	1,413	208.0	40.0	23.0	1876	Bath, Me.	San Francisco, Cal.	Alaska Pkrs. Ass'n.
116507	J. S. C. R.	Sch.	1	1	San Buenaventura	180	171	107.0	30.0	8.5	1876	Fairhaven, Cal.	do	James Madison.
76899	J. S. D. B.	Sch.	1	1	Jennie Stella	292	278	132.0	34.4	9.8	1876	Coos Bay, Ore.	do	E. K. Wood Lumber Co.
110298	J. S. D. C.	Sch.	1	1	Reporter	350	299	141.4	31.0	10.0	1876	Port Ludlow, Wash.	do	do.
00948	J. S. D. R.	Sch.	1	1	Maxim	117	111	92.0	27.2	7.2	1876	Humboldt Bay, Cal.	do	Caspar Lumber Co.
110303	J. S. D. V.	St. s.	2	2	Rio Grande	2,550	2,047	289.5	39.2	21.0	1876	Chester, Pa.	New York, N. Y.	N. Y. & Tex. S. S. Co.
6920	J. S. D. W.	Sch.	1	1	Black Bird	124	107	103.0	27.0	8.5	1876	Gly Island, N. Y.	Wilmington, Del.	Howard K. Glover.
105991	J. S. F. H.	Sch.	2	2	Annie H. Smith	1,487	1,405	200.0	40.0	24.5	1876	Calais, Me.	New York, N. Y.	Louis Luckenbach.
20575	J. S. F. L.	Bkn.	1	1	Quokwap	423	370	148.6	31.3	13.5	1876	Port Ludlow, Wash.	San Francisco, Cal.	S. B. Peterson.
75900	J. S. F. O.	Sch.	2	2	James Boyce	453	430	142.5	32.5	12.5	1877	Easthaven, Conn.	New Haven, Conn.	F. W. Benedict.
76910	J. S. F. V.	Bk.	2	2	Josephine	381	305	129.7	28.9	17.2	1877	Bath, Me.	Boston, Mass.	A. C. Howland.
105974	J. S. F. W.	Bk.	2	2	Any Turner	991	900	174.0	35.4	21.0	1877	Boston, Mass.	San Francisco, Cal.	Any Turner Co.
130092	J. S. G. H.	Sch.	1	1	Norman	365	299	136.1	31.0	11.6	1877	Bath, Me.	Castine, Me.	John N. Gardner.
85483	J. S. G. L.	Bk.	2	2	Grace Deering	733	697	151.8	33.1	18.3	1877	Cape Elizabeth, Me.	Portland, Me.	Benj. Webster.
110315	J. S. G. P.	Sch.	1	1	Ralph M. Hayward	604	538	152.0	33.0	15.3	1877	Waldoboro, Me.	Fall River, Mass.	James N. Smith.
125585	J. S. H. D.	Sch.	1	1	Compeer	347	308	140.5	32.5	11.2	1877	Fairhaven, Cal.	San Francisco, Cal.	S. B. Peterson.
80928	J. S. H. K.	Shp.	2	2	William H. Connor	1,490	1,423	210.4	40.5	24.2	1877	Searsport, Me.	Searsport, Me.	J. G. Pendleton.
130098	J. S. H. T.	St. s.	2	2	Nyagara	2,265	1,697	275.0	48.0	23.2	1877	Chester, Pa.	New York, N. Y.	N. Y. & Cuba Mail S. S. Co.
135293	J. S. K. B.	Sch.	1	1	Eagle	102	97	83.4	26.5	6.5	1877	Stetben, Me.	Bangor, Me.	F. W. Ayer.
125591	J. S. K. D.	Bk.	2	2	Challenger	1,456	1,398	212.4	39.7	23.0	1877	Bath, Me.	San Francisco, Cal.	Ship Challenger Co.
125592	J. S. K. G.	St. p.	1	0	Columbia	1,468	1,098	260.0	39.0	12.0	1877	Greenpoint, N. Y.	New York, N. Y.	New Jersey Navigation Co.
14382	J. S. K. W.	Sch.	1	1	Kit Carson	211	170	108.3	27.8	9.4	1877	Buckport, Me.	Bangor, Me.	Fred W. Ayer.
95483	J. S. L. B.	Bk.	2	2	H. G. Johnson	1,032	981	195.5	38.8	21.8	1877	Newburyport, Mass.	Boston, Mass.	C. S. Roberts.
85494	J. S. L. D.	Bk.	2	2	Gay Head	265	252	110.7	26.9	15.1	1877	Martha's Vineyard, Mass.	San Francisco, Cal.	Charles W. Fisher.
75939	J. S. L. H.	Bk.	2	2	John R. Stanhope	400	391	123.1	28.5	15.9	1877	Rockland, Me.	Mobile, Ala.	R. V. Marshall.
140258	J. S. L. V.	Shp.	2	2	Lowellyn J. Morse	1,392	1,271	198.2	36.6	21.2	1877	Brower, Me.	San Francisco, Cal.	Alaska Pkrs. Ass'n.
91021	J. S. M. G.	Sch.	2	2	Hilda	617	593	153.0	36.4	17.0	1877	Coopers Point, N. J.	Savannah, Ga.	Savannah Lighterage & Transfer Co.
95480	J. S. M. K.	Shp.	2	2	Heola	1,529	1,435	210.5	40.2	24.3	1877	Bath, Me.	San Francisco, Cal.	Andrew Anderson.
140266	J. S. N. D.	Bk.	2	2	Lottie Moore	880	794	161.0	31.3	20.0	1877	Setauket, N. Y.	New York, N. Y.	Yates & Porterfield Trading Co.
130103	J. S. N. G.	Bk.	2	2	Normandy	1,208	1,007	188.0	38.0	24.2	1877	Damariscotta, Me.	Portland, Me.	John W. Musgrave.
6942	J. S. N. Q.	Sch.	2	2	Dreadnaught	420	399	134.5	32.5	10.0	1877	Westhaven, Conn.	New Haven, Conn.	L. Oronzo Armstrong.
95491	J. S. N. R.	Bk.	2	2	Hiram Emery	790	609	161.2	33.1	21.3	1877	Kennebunk, Me.	Boston, Mass.	Daniel S. Emery.
149270	J. S. N. V.	Bk.	2	2	Lewi G. Burgess	1,616	1,475	217.5	41.2	24.5	1877	Thomaston, Me.	San Francisco, Cal.	Jacob Jensen.
136310	J. S. P. G.	Bgn.	2	2	Fredericka Schopp	268	246	111.7	28.0	9.9	1877	Northport, N. Y.	New York, N. Y.	L. Schopp Co.
116598	J. S. P. H.	Shp.	3	3	St. David	1,595	1,470	213.4	40.0	17.2	1877	Bath, Me.	San Francisco, Cal.	California Shipping Co.
95494	J. S. P. K.	Bg.	2	2	Havillah	538	461	136.5	31.3	17.3	1877	Bangor, Me.	New York, N. Y.	W. S. Richardson.
110335	J. S. P. L.	St. s.	1	1	Richard Holyoke	181	90	115.0	24.3	11.8	1877	Seabeck, Wash.	Seattle, Wash.	Puget Sound Tugboat Co.
25016	J. S. P. R.	Bk.	2	2	Virginia	749	714	154.2	33.5	19.9	1877	Machias, Me.	New York, N. Y.	William Watson.
125021	J. S. P. T.	St. s.	3	2	City of Macon	2,092	1,447	257.3	33.7	10.0	1877	Chester, Pa.	Savannah, Ga.	Ocean S. S. Co.
120312	J. S. P. V.	Shp.	2	2	Florence	1,081	1,574	223.1	41.0	20.0	1877	Bath, Me.	San Francisco, Cal.	Wm. E. Mighell.
116572	J. S. P. W.	Bk.	2	2	Sea King	1,491	1,361	210.0	39.4	24.1	1877	Bowdoinham, Me.	do	do.
76902	J. S. Q. C.	Bk.	2	2	Sulla	798	733	155.1	31.0	20.1	1877	Ellsworth, Me.	New York, N. Y.	O. M. Edgerly.
116575	J. S. Q. D.	Shp.	2	2	Juntrain	1,650	1,405	215.4	42.9	24.2	1877	Freeport, Me.	San Francisco, Cal.	Henry Smith.
105741	J. S. Q. K.	Shp.	3	3	Alex. Gibson	2,194	2,043	247.3	42.0	21.0	1877	Thomaston, Me.	do	California Shipping Co.

SEAGOING VESSELS, ARRANGED IN THE ORDER OF SIGNAL LETTERS—Continued.

Official No.	Signal letters.	Rtg.	Decks.	Masts.	Name of vessel.	Gross tonnage.	Net tonnage.	Length.	Breadth.	Depth.	When built.	Where built.	Home port (where permanent document issued).	Name of managing or principal owner.
								Feet.	Feet.	Feet.				
125022	J. S. Q. N.	Sch.	1	3	Charloa H. Merchant	283	268	120.0	33.2	10.6	1877	Coos Bay, Oreg.....	San Francisco, Cal.	J. C. Eason.
130100	J. S. Q. P.	Sch.	1	3	North Bend	370	357	153.5	32.8	11.2	1877	do	do	A. M. Simpson.
75963	J. S. Q. T.	Bk.	2	2	James Nesmith	1,735	1,632	228.1	40.3	20.3	1877	Bath, Me.	do	Wm. E. Mitchell.
91042	J. S. R. E.	Bg.	2	2	Matloy	590	530	142.3	31.5	17.4	1877	Machias, Me.	Machias, Me.	H. T. Harper.
75905	J. S. R. G.	Sch.	1	1	Jennie A. Stubbs	198	150	111.8	27.0	10.7	1877	Lamolin, Me.	Ellsworth, Me.	D. L. Hodgkins.
125025	J. S. R. H.	St. s.	2	2	City of Washington	2,683	1,743	300.8	38.4	19.2	1877	Chester, Pa.	New York, N. Y.	N. Y. & Cuba Mail S. S. Co.
75966	J. S. R. K.	Shp.	2	2	Jabez Howes	1,848	1,521	218.8	40.1	20.0	1877	Newburyport, Mass.	San Francisco, Cal.	Wm. Mitchell.
75959	J. S. R. N.	Bk.	2	2	James A. Wright	933	880	181.5	36.0	20.0	1877	Wilmington, Del.	Philadelphia, Pa.	Z. S. Steelman.
105719	J. S. R. V.	St. s.	2	2	Aranas	1,158	678	241.0	35.5	16.5	1877	do	New Orleans, La.	Morgan's L. & Tex. R. R. & S. S. Co.
3056	J. S. T. C.	Bk.	1	3	Bertha	177	168	99.0	25.7	11.0	1877	New Bedford, Mass.	New Bedford, Mass.	E. B. Muddell.
105504	J. S. T. H.	Bg.	2	2	Harriet G.	262	188	130.2	28.0	10.5	1878	Norfolk, Va.	San Francisco, Cal.	Edward Pond.
80981	J. S. T. K.	Bk.	2	2	Will W. Case	582	554	143.1	31.7	17.6	1877	Rockland, Me.	do	Alaska Pkrs' Ass'n.
8050	J. S. T. M.	Bk.	2	2	Don Pedro II	489	465	130.0	30.6	15.9	1878	Baltimore, Md.	Baltimore, Md.	T. Rollins.
10485	J. S. T. O.	St. s.	2	2	Oregon	2,335	1,642	283.0	37.4	23.4	1878	Chester, Pa.	Seattle, Wash.	White Star S. S. Co.
135323	J. S. V. B.	Bk.	2	2	Edward L. Mayberry	650	509	145.9	32.7	18.5	1878	Yarmouth, Me.	New York, N. Y.	John D. Steelman.
150134	J. S. V. G.	Bk.	2	2	Ponobacot	1,133	904	187.0	37.1	23.8	1878	Bucksport, Me.	Boston, Mass.	D. S. Emery.
80605	J. S. V. R.	Bk.	2	2	Wanderer	303	288	110.2	27.0	15.8	1878	Mattapoisett, Mass.	San Francisco, Cal.	Pacific Steam Whaling Co.
125053	J. S. W. D.	Bk.	2	2	Corypheus	811	733	160.2	34.2	20.4	1878	Millbridge, Me.	do	Geo. W. Hume.
105773	J. S. W. F.	Sch.	1	1	A. J. Miller	110	105	94.0	27.2	8.1	1878	Northport, N. Y.	Boston, Mass.	Janice T. Packard.
125604	J. S. W. K.	St. s.	2	2	City of Para.	3,532	2,504	345.0	38.0	19.9	1878	Chester, Pa.	New York, N. Y.	Pac. Mail S. S. Co.
75909	J. S. W. M.	Sch.	1	1	John Braucwell	234	194	113.6	29.2	9.1	1878	Bath, Me.	Portsmouth, N. H.	B. F. Neally.
100217	J. S. W. N.	Sch.	1	1	Ira Lawrence	548	450	147.5	33.6	10.3	1878	Camden, N. J.	Philadelphia, Pa.	William Campbell.
125605	J. S. W. O.	Bk.	2	2	C. D. Bryant	929	823	172.7	37.0	21.0	1878	Searsport, Me.	San Francisco, Cal.	E. E. Kentfold.
78901	J. S. W. P.	Bg.	2	2	John McDermott	564	490	138.2	33.7	17.6	1878	Port Jefferson, N. Y.	New York, N. Y.	J. McDermott.
85542	J. S. W. R.	Bk.	2	2	Gerard C. Tobey	1,459	1,389	208.7	30.1	23.0	1878	Bath, Me.	San Francisco, Cal.	Gerard C. Tobey Co.
3068	J. T. B. G.	St. p.	1	0	Bay City	1,283	933	230.0	36.8	13.6	1878	San Francisco, Cal.	do	S. Pacific H. R. Co.
135318	J. T. B. K.	Shp.	2	2	Kellogg	1,594	1,409	221.7	40.3	24.3	1878	Bath, Me.	do	Charles Rock.
110358	J. T. B. O.	Sch.	1	1	Reuben Eastman	115	100	81.0	25.1	7.5	1878	do	Bangor, Me.	C. A. Whwell.
130131	J. T. B. R.	Sch.	1	1	N. E. Eldridge	543	432	154.0	35.4	13.2	1878	do	Bath, Me.	Sam. R. Percy.
101087	J. T. B. V.	Sch.	1	1	M. E. Eldridge	252	240	101.7	30.2	10.8	1878	Portsmouth, N. H.	Dennis, Mass.	I. B. Kelley.
127022	J. T. B. W.	Shp.	2	2	John A. Briggs	2,110	1,989	234.2	44.1	20.5	1878	Freeport, Me.	San Francisco, Cal.	George Plummer.
15610	J. T. C. H.	Bk.	2	2	Snow and Burgess	1,655	1,528	228.5	41.5	24.7	1878	Thomaston, Me.	do	Theodore Olsen.
129340	J. T. C. M.	Bk.	2	2	Froeman	1,107	1,067	184.5	36.0	22.0	1878	Boston, Mass.	Boston, Mass.	R. R. Froeman.
6889	J. T. C. N.	Sch.	1	1	Cameo	243	200	111.5	27.1	10.5	1878	Bath, Me.	New York, N. Y.	Joseph B. Bartram.
15624	J. T. C. W.	Bk.	2	2	Sam. H. Nickerson	765	684	152.0	34.2	19.7	1878	Harrington, Me.	Machias, Me.	J. B. Eaton.
140332	J. T. D. C.	Sch.	1	1	Lizzie V. Hall	195	185	118.0	30.0	8.5	1878	Frederica, Del.	Sog Harbor, N. Y.	H. T. Hedges.
125601	J. T. D. F.	Bk.	2	2	Charles B. Kenney	1,128	1,014	170.3	37.2	22.8	1878	Bath, Me.	San Francisco, Cal.	Jacob Jensen.
115630	J. T. D. P.	St. s.	2	2	Saratoga	2,820	1,973	298.0	38.0	23.6	1878	Chester, Pa.	New York, N. Y.	N. Y. & Cuba Mail S. S. Co.
115633	J. T. D. Q.	St. p.	1	0	St. Johns	1,098	667	250.0	38.0	12.5	1878	Wilmington, Del.	do	Central R. R. Co. of New Jersey.
115632	J. T. D. V.	Shp.	2	2	State of Malno	1,535	1,400	216.0	40.1	24.4	1878	Newcastle, Me.	do	W. D. Nichols.
115634	J. T. F. B.	Shp.	2	2	Standard	1,534	1,401	212.0	40.2	24.5	1878	Philpsburg, Me.	San Francisco, Cal.	James Brown.
80697	J. T. F. C.	Sch.	1	1	William H. Bailey	489	404	146.0	34.0	15.1	1878	City Island, N. Y.	Norfolk, Va.	W. R. McCabe.
135372	J. T. F. G.	Bk.	2	2	Eyle J. Ray	950	918	181.2	35.1	21.7	1878	Harrington, Me.	Portland, Oreg.	Paulino Kaston.
115636	J. T. F. S.	Bk.	2	2	Shetland	613	559	143.0	33.3	17.0	1878	Ellsworth, Me.	Boston, Mass.	D. S. Emery.
125702	J. T. F. V.	Bk.	2	2	Charles Loring	552	495	144.0	31.2	17.4	1878	Yarmouth, Me.	New York, N. Y.	Joseph Heckatell.
3080	J. T. F. W.	Sch.	1	1	Hollo Wooster	470	404	129.2	32.8	15.4	1878	Franklin, Me.	do	Robt. B. Sumerville.
91110	J. T. G. D.	Shp.	2	2	McLaurin	1,374	1,312	200.8	39.0	24.0	1879	Newburyport, Mass.	San Francisco, Cal.	Fred Bradley.
91117	J. T. G. F.	Bk.	2	2	Mary Hasbrouck	771	732	154.0	35.3	19.5	1878	Calais, Me.	New York, N. Y.	O. M. Edgetty.
150157	J. T. G. H.	Sch.	1	1	Peerless	244	232	137.0	33.0	9.9	1878	Gardiner, Oreg.	San Francisco, Cal.	Wm. Johnson.
115044	J. T. G. K.	St. s.	2	2	Yemassee	1,879	1,370	228.4	38.0	20.4	1870	Philadelphia, Pa.	Philadelphia, Pa.	B. F. Glyde.
150415	J. T. G. P.	St. s.	2	2	State of California	2,208	1,200	300.0	38.0	24.4	1870	do	San Francisco, Cal.	Pac. Coast S. S. Co.
129357	J. T. G. Q.	Sch.	1	1	Flora Rogers	378	357	138.4	32.5	11.9	1870	Camden, Me.	Camden, Me.	H. M. Bean.
130144	J. T. G. R.	Sch.	2	2	Nellie Floyd	457	434	130.0	33.0	15.4	1870	Port Jefferson, N. Y.	New York, N. Y.	E. S. Newlin.
115654	J. T. H. E.	Sch.	2	2	Solltrao	1,515	1,384	213.7	40.1	24.1	1870	Bath, Me.	do	L. Luckenbach.
125710	J. T. H. P.	Sch.	1	1	Charles H. Trickoy	281	206	120.1	32.2	8.1	1879	do	Portland, Me.	H. M. Sargent.
105839	J. T. H. W.	Bk.	2	2	Alco Knowles	302	287	115.0	27.9	10.7	1878	do	New Bedford, Mass.	J. P. Knowles.
115602	J. T. K. B.	St. s.	2	2	Santiago	2,358	1,695	269.0	39.1	22.4	1870	Chester, Pa.	New York, N. Y.	N. Y. & Cuba Mail S. S. Co.
125734	J. T. K. C.	St. s.	2	2	Colorado	2,701	2,022	300.0	39.6	21.0	1879	do	do	N. Y. & Tex. S. S. Co.
3095	J. T. K. L.	Bk.	2	2	Boylston	568	514	135.0	31.0	18.3	1879	Bucksport, Me.	Boston, Mass.	D. S. Emery.
150173	J. T. K. N.	Shp.	2	2	Paranitta	1,582	1,444	210.6	41.1	23.1	1870	Freeport, Me.	San Francisco, Cal.	Andrew Anderson.
1806	J. T. K. V.	Sch.	1	1	Abel C. Buckley	234	222	113.0	29.0	10.0	1869	Greenport, N. Y.	New Bedford, Mass.	G. G. Slocum.
130156	J. T. L. B.	Sch.	1	1	Nellie T. Morse	450	389	143.0	33.1	12.4	1879	Bath, Me.	Rockland, Me.	Edward C. Kennist.
95590	J. T. L. D.	Sch.	2	2	Henry Sutton	602	530	148.7	35.8	15.4	1870	New Haven, Conn.	Newport, R. I.	James W. Childford.
105852	J. T. L. G.	Sch.	2	2	Anna I. Mulford	545	475	142.9	31.8	15.9	1879	Millville, N. J.	Philadelphia, Pa.	Franklin Smith.
80723	J. T. L. H.	Sch.	2	2	Warren B. Porter	308	311	130.0	32.4	12.0	1870	Bath, Me.	New Bedford, Mass.	P. G. Thompson.
140370	J. T. L. N.	Shp.	2	2	L. Schopp	1,850	1,672	224.3	42.1	18.7	1879	Kennebunk, Me.	New York, N. Y.	A. G. ropes.
116397	J. T. L. O.	Sch.	1	1	R. Bowers	435	373	150.5	33.5	12.2	1870	Camden, Me.	Boston, Mass.	J. F. Blba.
91180	J. T. L. R.	Sph.	3	3	Mmanuel Magano	1,732	1,610	221.3	41.5	17.4	1870	Bath, Me.	New York, N. Y.	A. G. ropes.

SEAGOING VESSELS, ARRANGED IN THE ORDER OF SIGNAL LETTERS—Continued.

Official No.	Signal letters.	Rig.	Decks.	Masts.	Name of vessel.	Gross tonnage.	Net tonnage.	Length.	Breadth.	Depth.	When built.	Where built.	Home port (where permanent document issues).	Name of managing or principal owner.
								Feet.	Feet.	Feet.				
125758	J. T. L. V.	Bk.	2	3	Charles G. Rice	715	670	164.3	32.4	18.3	1879	Yarmouth, Mo.	Portland, Mo.	James Bain.
140373	J. T. L. W.	Sch.	1	3	Laura	550	485	138.0	32.7	14.7	1879	Millbridge, Me.	New York, N. Y.	F. S. Pendleton.
76092	J. T. M. C.	Bk.	3	3	J. B. Walker	2,178	2,105	247.1	42.2	22.1	1879	Thomasson, Mo.	New York, N. Y.	David B. Dearborn.
100245	J. T. M. G.	Sch.	2	3	Isaac T. Campbell	580	510	158.0	33.5	15.6	1879	Waldoboro, Me.	Boston, Mass.	J. H. Conant Co.
8990	J. T. M. H.	St. s.	4	2	Decatur H. Miller	2,296	1,673	257.0	38.0	10.0	1879	Wilmington, Del.	Baltimore, Md.	M. & M. Trans. Co.
76095	J. T. M. K.	Sch.	1	3	Win. F. Green	267	217	115.7	28.5	12.1	1879	Ellsworth, Me.	Boston, Mass.	William Nelson.
3104	J. T. M. L.	Sch.	2	3	Borlha F. Walker	670	610	162.5	35.3	18.0	1879	Bath, Me.	Perth Amboy, N. J.	Asher Curtis.
115688	J. T. M. S.	Bkn.	2	3	Stephen G. Hart	605	562	160.0	33.0	10.2	1879	Waldoboro, Me.	New York, N. Y.	G. W. Chadwick.
91198	J. T. M. V.	Sch.	1	3	M. A. Achorn	308	267	127.5	30.9	11.0	1879	Rockland, Mo.	Rockland, Mo.	John De Winter.
125788	J. T. N. B.	St. s.	3	2	Ohalmette	3,265	2,043	321.2	42.2	21.3	1879	Philadelphia, Pa.	New Orleans, La.	Morgan's L. & Tex. R. R. & S. S. Co.
91199	J. T. N. D.	Sch.	2	3	Mabel L. Phillips	860	838	172.8	40.1	7.4	1879	Bath, Me.	New York, N. Y.	Edward Burge.
135418	J. T. N. G.	Sch.	1	3	E. G. Allen	499	420	144.2	34.6	15.1	1879	Bath, Me.	Bath, Me.	J. M. Haynes.
85602	J. T. N. M.	Bk.	2	3	Guy O. Goss	1,572	1,430	213.9	39.8	24.0	1879	do	San Francisco, Cal.	Pac. St. Whaling Co.
115693	J. T. N. S.	Sch.	1	3	S. P. Hitchcock	605	553	162.3	35.6	13.2	1879	Bath, Me.	Bath, Me.	Sam. R. Percy.
110406	J. T. P. B.	Sch.	1	2	Rebecca	141	134	98.2	27.0	7.8	1879	Portland, Conn.	Norfolk, Va.	Greenleaf Johnson Lumber Co.
110408	J. T. P. D.	Sch.	2	3	Rebecca M. Walls	590	516	145.6	34.6	16.3	1879	Milton, Del.	Philadelphia, Pa.	George May.
78108	J. T. P. L.	Sch.	1	2	J. Nukerson	179	170	98.9	25.7	9.5	1879	Brunswick, Mo.	Portland, Me.	H. M. Sargent.
140390	J. T. P. M.	St. s.	3	2	Louisiana	2,849	1,855	320.0	39.0	14.9	1879	Chester, Pa.	New York, N. Y.	Cronwell S. S. Co.
78109	J. T. P. O.	Sch.	2	3	Jeanie Lippitt	742	663	163.5	35.5	17.3	1880	Boston, Mass.	Boston, Mass.	Peter H. Crowell.
135427	J. T. P. W.	Sch.	2	3	Passadena	500	500	148.4	31.3	15.5	1880	Bath, Me.	New York, N. Y.	Win. A. Anderson.
70110	J. T. Q. B.	Bgn.	1	2	John D. Spreckels	260	253	124.6	30.2	10.9	1880	San Francisco, Cal.	San Francisco, Cal.	Western Commercial Co.
125808	J. T. Q. C.	St. p.	1	0	State of Ohio	1,221	917	225.2	32.4	13.3	1880	Wyandotte, Mich.	Cleveland, Ohio.	T. F. Newman.
3114	J. T. Q. G.	Sch.	1	3	B. Frank Nealley	274	260	123.6	30.2	8.8	1880	Bath, Me.	Key West, Fla.	John Lowe.
125798	J. T. O. L.	Bk.	2	3	Carrie Winalow	943	825	173.7	34.5	20.7	1880	Deering, Mo.	Portland, Me.	J. S. Winslow.
125801	J. T. O. R.	St. s.	3	2	Columbia	2,721	1,746	300.0	38.5	14.4	1880	Chester, Pa.	Portland, Ore.	O. R. & N. Co.
78125	J. T. R. C.	Sch.	1	3	John R. Foil	354	281	131.8	34.1	10.4	1880	Bath, Me.	Philadelphia, Pa.	Est. of Jno. R. Foil.
78126	J. T. R. D.	Sch.	1	3	Josephine	385	303	129.3	34.0	10.5	1880	Philadelphia, Pa.	do	Shubert & Cottingham.
105899	J. T. R. F.	Sch.	1	3	Annie L. Henderson	428	353	140.0	32.0	12.6	1880	Camden, Me.	Boston, Mass.	F. B. McQuisten.
80787	J. T. R. G.	Sch.	2	3	William P. Hood	605	632	158.4	30.4	10.9	1880	Bath, Me.	Fall River, Mass.	Arthur Wilcox.
135439	J. T. R. K.	Sch.	2	3	Elm City	672	638	152.2	35.5	15.0	1880	do	New Haven, Conn.	J. Griffin.
125819	J. T. R. M.	Sch.	1	3	City of Augusta	580	514	149.8	35.3	15.6	1880	Bath, Me.	Bath, Me.	J. M. Haynes.
3120	J. T. R. S.	St. s.	2	2	Breakwater	1,065	793	201.0	30.0	18.3	1880	Chester, Pa.	New York, N. Y.	Belize Royal Mail & Central American S. S. Co.
140411	J. T. S. D.	Slp.	1	1	L. B. Curtis	177	171	102.2	26.2	0.2	1880	Boston, Mass.	Boston, Mass.	Robt. S. Bradley.
28094	J. T. S. K.	Sch.	2	3	Zachetus Sherman	767	720	171.5	38.5	17.2	1880	Bath, Me.	New Haven, Conn.	E. W. Bonnell.
3126	J. T. S. L.	St. s.	2	3	Belvedere	440	330	140.6	31.3	17.2	1880	do	New Bedford, Mass.	William Lewis.
105010	J. T. S. M.	Bk.	2	3	Annie Johnson	1,049	976	212.1	34.1	21.6	1872	Harrington, England	San Francisco, Cal.	William Matson.
100262	J. T. S. O.	Sch.	1	3	Ida McKay	187	178	113.0	30.0	8.6	1880	Fairhaven, Cal.	do	James J. Laggie.
3127	J. T. S. V.	Sch.	1	3	Julia A. Trubee	412	373	146.0	32.9	11.9	1880	Bath, Me.	Bridgport, Conn.	Charles O. Sanford.
115710	J. T. V. B.	Sch.	1	2	Saddle Corey	156	148	101.7	27.7	7.8	1880	Wintorport, Me.	Boston, Mass.	Jas. A. Hathaway.
155017	J. T. V. G.	Sch.	1	2	Oakwoods	137	130	90.3	27.3	7.8	1880	Kennebunk Pt., Me.	Newport, R. I.	J. C. Tucker.
125845	J. T. V. H.	Bgn.	1	2	Conuelco	293	270	133.5	31.2	11.7	1880	San Francisco, Cal.	San Francisco, Cal.	Charles Nelson.
70147	J. T. V. H.	Bgn.	1	2	Jennie Hulbert	410	418	143.7	32.6	12.2	1880	Richmond, Mo.	New York, N. Y.	F. S. Pendleton.
125850	J. T. V. L.	St. p.	1	0	Olen Island	614	327	218.9	35.8	12.2	1880	Philadelphia, Pa.	do	John H. Starin.
130170	J. T. V. P.	St. s.	2	2	Neoport	2,745	1,806	326.0	38.2	23.9	1880	Chester, Pa.	do	Pacific Mail S. S. Co.
80783	J. T. V. Q.	Sch.	1	3	Wilkesbarre	1,678	1,626	239.6	47.0	19.5	1880	Setauket, N. Y.	do	N. J. C. R. R.
80785	J. T. V. R.	Sch.	1	3	Williams C. Wickham	320	313	131.6	32.6	10.7	1880	Millford, Del.	Philadelphia, Pa.	James B. Ewan.
95609	J. T. V. S.	Sch.	2	3	Horatio	408	388	135.1	32.2	13.7	1880	Bath, Me.	New Bedford, Mass.	Thos. Donaghy, Jr.
105035	J. T. W. B.	Bk.	2	3	Amburndale	683	574	140.3	33.6	17.3	1880	Millbridge, Me.	Boston, Mass.	Daniel S. Emery.
80788	J. T. W. G.	Sch.	2	3	W. H. Oler	693	637	150.9	35.0	17.4	1880	Bath, Me.	Dennis, Mass.	U. B. Fisk.
115732	J. T. W. K.	Sch.	2	3	Spartan	623	531	154.0	35.4	15.8	1880	do	New Haven, Conn.	J. Griffin.
135465	J. T. W. L.	Sch.	1	3	Eva	277	263	128.6	33.5	9.6	1880	Seabock, Wash.	San Francisco, Cal.	Chas. Nelson Co.
91277	J. T. W. M.	Sch.	1	3	Melissa Trask	230	198	113.2	29.2	9.7	1880	Brewer, Me.	Bangor, Me.	E. & I. K. Stetson.
95014	J. T. W. P.	Sch.	2	3	Harry Messor	637	531	153.7	35.5	15.3	1880	Bath, Me.	Boston, Mass.	E. B. Matthews.
135468	J. T. W. Q.	Slp.	2	3	Emily F. Whitney	1,317	1,207	193.5	37.8	23.5	1880	Boston, Mass.	San Francisco, Cal.	Emily F. Whitney Co.
105045	J. T. W. R.	Sch.	1	3	Austin D. Knight	391	329	139.0	32.0	12.1	1880	Camden, Me.	Rockland, Me.	F. G. French.
3134	J. V. B. C.	Sch.	1	3	Bessie C. Beach	341	284	128.0	30.4	14.0	1880	New Haven, Conn.	New Haven, Conn.	F. W. Benedict.
125808	J. V. B. E.	St. s.	3	2	City of Augusta	2,869	1,929	302.0	40.2	17.0	1880	Chester, Pa.	Savannah, Ga.	Ocean St. Shp. Co.
80792	J. V. B. G.	Sch.	1	2	W. R. Chester	129	102	85.7	24.8	8.1	1880	Maclias, Me.	Maclias, Me.	S. M. Holway.
3136	J. V. B. K.	Sch.	2	3	Blanche Hopkins	611	595	152.5	36.4	10.4	1880	Coopers Point, N. J.	Philadelphia, Pa.	George May.
105050	J. V. B. L.	Sch.	2	3	Annie C. Grace	516	454	140.7	34.4	15.1	1880	Camden, N. J.	do	Franklin Smith.
95016	J. V. B. M.	Sch.	1	3	Hopo Haynes	210	197	108.4	30.0	10.6	1880	Wicasset, Me.	Bath, Me.	J. M. Haynes.
105062	J. V. B. T.	Sch.	1	3	Abbie H. Green	266	253	128.6	30.6	9.0	1880	Frederica, Del.	Philadelphia, Pa.	Estate of Geo. Taulane.
110452	J. V. B. W.	Sch.	1	3	Rich'd S. Looming	487	427	140.0	35.0	9.9	1880	Dennisville, N. J.	do	George Warner.
135472	J. V. C. B.	Slp.	2	3	Emily Reed	1,564	1,160	215.0	40.6	24.1	1880	Waldoboro, Me.	San Francisco, Cal.	James Rolph, Jr.
135473	J. V. C. D.	Sch.	1	2	Eva D. Rose	104	99	80.3	23.0	7.3	1880	Mauricetown, N. J.	Philadelphia, Pa.	Stuart Wood.
105053	J. V. C. E.	Sch.	1	3	Anna R. Bishop	448	365	146.0	34.2	12.0	1880	Wilmington, Del.	do	Jacob E. Ridgway.
76108	J. V. C. G.	Sch.	1	3	John G. Schmidt	493	450	133.0	35.0	9.8	1880	Leesburg, N. J.	Philadelphia, Pa.	J. G. Schmidt.
115745	J. V. C. K.	Bk.	2	3	Saratoga	1,080	1,026	195.5	34.0	22.5	1880	Kennebunk, Me.	New York, N. Y.	Win. Stimson.

SEAGOING VESSELS, ARRANGED IN THE ORDER OF SIGNAL LETTERS—Continued.

Official No.	Signal letters.	Rtg.	Decks.	Masts.	Name of vessel.	Gross tonnage.	Net tonnage.	Length.	Breadth.	Depth.	W. h. on built.	Where built.	Home port (where permanent document issues).	Name of managing or principal owner.
								Feet.	Feet.	Feet.				
85650	J. V. C. M.	Bkn.	1	3	Geo. C. Perkins	388	369	142.0	33.5	11.8	1880	Coos Bay, Oreg.	San Francisco, Cal.	Charles Nelson Co.
76169	J. V. G. N.	Shp.	2	3	James Drummond	1,550	1,415	216.0	40.0	24.2	1881	Philppsburg, Mo.	Bath, Me.	C. V. Minott.
120439	J. V. D. C.	Bk.	1	3	Fluorine	386	307	136.5	29.3	11.4	1881	Bath, Me.	New York, N. Y.	C. B. Dix.
91302	J. V. D. F.	Sch.	1	3	Maggie C. Russ	196	180	117.0	30.0	9.0	1881	Eureka, Cal.	San Francisco, Cal.	Pac. Shipping Co.
1258*3	J. V. D. H.	Bk.	2	3	G. P. Dixon	723	691	162.0	33.5	19.7	1881	Belfast, Me.	New York, N. Y.	F. S. Pendleton.
80802	J. V. D. M.	Bkn.	1	3	Wrestler	470	409	148.5	34.9	13.3	1880	Port Ludlow, Wash.	San Francisco, Cal.	George U. Hind.
80803	J. V. D. N.	Bkn.	1	3	W. H. Diamond	380	376	155.0	35.5	11.7	1881	San Francisco, Cal.	do	Oceanic St. Shp. Co.
91333	J. V. D. Q.	Sch.	1	2	Millie Williams	90	77	87.3	26.8	6.5	1881	Pascagoula, Miss.	Shieldsboro, Miss.	A. S. Soderstrom.
8827	J. V. D. S.	Sch.	1	2	Ella Powell	140	133	99.4	22.5	7.8	1872	Bridgeton, N. J.	Perth Amboy, N. J.	George D. Eldridge.
86808	J. V. D. T.	St. s.	2	2	Willamette	2,562	1,695	315.0	39.2	21.8	1881	Chester, Pa.	New York, N. Y.	Pacific Coast Co.
105963	J. V. F. B.	Bk.	2	3	Allice	858	818	101.2	34.8	20.5	1881	Weymouth, Mass.	do	L. C. Gillespie.
135480	J. V. F. C.	Bk.	1	3	Ethel	734	653	101.6	35.0	13.2	1881	Portland, Me.	Portland, Me.	F. H. Jordan.
110458	J. V. F. D.	Sch.	2	3	Robert Graham Dun	595	533	146.1	35.5	15.5	1881	Bath, Me.	Bath, Me.	P. H. Crowell.
140450	J. V. F. H.	Shp.	2	3	Luzon	1,390	1,339	205.8	40.2	24.0	1881	Boston, Mass.	New York, N. Y.	A. C. Peck.
91311	J. V. F. L.	Sch.	1	3	Morris W. Child	512	487	145.1	34.3	12.5	1881	Camden, Me.	Boston, Mass.	J. P. Elliott.
125894	J. V. F. M.	Bk.	2	3	Francis S. Hampshire	1,076	992	178.6	35.7	21.2	1881	Richmond, Mo.	New York, N. Y.	Geo. R. Penton.
80817	J. V. F. Q.	Shp.	2	3	Helen A. Wymau	1,717	1,604	218.2	42.1	24.2	1881	Bath, Me.	do	do
95935	J. V. F. R.	Sch.	1	2	Hattie Nickerson	172	163	112.0	23.0	9.7	1881	Denulaville, N. J.	Bridgeton, N. J.	A. Nickerson.
115762	J. V. F. W.	Sch.	2	3	Samuel S. Thorp	528	434	160.0	35.6	15.2	1881	City Island, N. Y.	Perth Amboy, N. J.	C. S. Pearce.
105984	J. V. G. B.	Shp.	3	3	A. J. Fuller	1,848	1,673	229.3	41.5	17.8	1881	Bath, Me.	San Francisco, Cal.	Cal. Shipping Co.
110466	J. V. G. K.	Sch.	2	3	Raymond T. Maull	538	511	140.0	35.0	16.3	1881	Coopers Point, N. J.	Somers Point, N. J.	J. W. Leo.
125802	J. V. G. M.	Sch.	1	2	Cora	109	104	86.0	23.0	7.5	1881	Washington, N. C.	Newbern, N. C.	James L. Fowle.
125903	J. V. G. N.	St. p.	3	0	Cetus	847	580	213.3	32.0	10.6	1881	Philadelphia, Pa.	New York, N. Y.	Iron Steamboat Co.
80824	J. V. G. S.	Bgn.	1	2	William G. Irwin	847	350	135.0	32.8	13.0	1881	San Francisco, Cal.	Pt. Townsend, Wash.	Tacoma-Rochie Harbor Lime Co.
150213	J. V. G. W.	St. p.	3	0	Perseus	847	579	211.6	32.0	10.6	1881	Philadelphia, Pa.	New York, N. Y.	Iron Steamship Co.
150214	J. V. H. K.	St. p.	3	0	Pegasus	847	579	211.6	32.0	10.6	1881	do	do	do
25012	J. V. H. L.	Sch.	1	3	Vega	246	232	117.0	32.0	10.0	1881	Fairhaven, Cal.	San Francisco, Cal.	Wild Goose Mining and Trading Co.
14395	J. V. H. N.	Bkn.	1	3	Klikilat	493	437	163.0	38.8	12.7	1881	Coos Bay, Oreg.	Pt. Townsend, Wash.	P. S. Commercial Co.
145222	J. V. H. P.	Sch.	1	3	Thomas B. Garland	319	303	126.0	32.0	11.4	1881	Bath, Me.	Portsmouth, N. H.	B. Frank Nealley.
145253	J. V. H. Q.	St. p.	3	0	Taurus	916	624	226.3	41.5	17.2	1881	Philadelphia, Pa.	New York, N. Y.	W. F. Parker, sec.
125923	J. V. H. S.	Sch.	1	3	Charles L. Jeffrey	348	296	129.5	30.5	11.7	1881	Boston, Mass.	Boston, Mass.	Samuel W. Theall.
125930	J. V. H. W.	Sch.	1	3	Cox & Green	591	501	164.3	35.8	15.7	1881	Newburyport, Mass.	Greenport, N. Y.	C. B. King.
145257	J. V. K. C.	Shp.	3	3	Tacoma	1,738	1,671	222.2	41.0	17.7	1881	Bath, Me.	San Francisco, Cal.	Alaska Pkrs. Ass'n.
110485	J. V. K. D.	Bk.	2	3	Rose Innes	845	789	163.2	35.9	19.5	1881	do	New York, N. Y.	F. D. Coleord.
25242	J. V. K. F.	St. s.	3	2	Unatilla	3,089	2,168	310.0	40.0	30.3	1881	Chester, Pa.	do	Pacific Coast Co.
125993	J. V. K. G.	Sch.	1	2	Charles Hanson	1593	1,482	107.5	30.1	8.8	1881	Eureka, Cal.	San Francisco, Cal.	North Alaska Salmon Co.
91349	J. V. K. H.	Sch.	1	3	Maria E. Smith	365	347	141.5	34.6	10.6	1881	Port Blakeley, Wash.	do	Wm. H. Smith.
91351	J. V. K. N.	Sch.	1	3	Mary E. Morse	644	593	169.7	36.4	13.5	1881	Bath, Me.	Bath, Me.	C. H. Morse.
135516	J. V. K. Q.	Shp.	3	3	E. B. Sutton	1,826	1,639	227.8	41.1	17.4	1881	do	New York, N. Y.	A. G. Ropes.
80834	J. V. K. R.	Sch.	2	3	Waccamaw	458	407	137.7	33.3	14.5	1881	Port Jefferson, N. Y.	do	Abner E. Squire.
157043	J. V. K. S.	Sch.	3	2	Deasoty	1,382	1,382	233.0	32.3	16.1	1894	Hatfield, England	Baltimore, Md.	American Towing & Lighterage Co.
125938	J. V. K. T.	Sch.	2	3	Charles L. Mitchell	597	509	154.2	35.8	10.0	1881	New Haven, Conn.	Boston, Mass.	C. & J. F. Baker.
3102	J. V. L. G.	St. s.	2	2	Bonita	521	388	172.0	27.2	16.2	1881	San Francisco, Cal.	San Francisco, Cal.	Pacific Coast S. S. Co.
91359	J. V. L. K.	Sch.	1	3	Martha S. Bement	479	375	146.2	35.0	12.4	1881	Bath, Me.	Philadelphia, Pa.	Jacob E. Ridgway.
125941	J. V. L. M.	St. p.	2	3	City of Worcester	2,489	1,921	328.0	46.0	14.5	1881	Wilmington, Del.	New London, Conn.	Norwich and N. Y. Transit Co.
140470	J. V. L. N.	Sch.	1	3	Lottie Curson	295	244	127.3	32.8	8.8	1881	Port Blakeley, Wash.	San Francisco, Cal.	John Dolbeer.
80839	J. V. L. P.	St. s.	3	2	Walla Walla	3,069	2,168	310.0	40.0	30.3	1881	Chester, Pa.	New York, N. Y.	Pacific Coast Co.
140485	J. V. L. S.	Sch.	1	3	Lizzie B. Willey	573	522	150.4	34.1	16.6	1881	Thomaston, Mo.	Thomaston, Mo.	T. W. Dunn.
91368	J. V. M. C.	Bkn.	1	3	Mary Winkelman	522	482	155.3	36.9	13.0	1881	Seabeck, Wash.	San Francisco, Cal.	James Tyson.
125952	J. V. M. D.	Shp.	3	3	Charmer	1,885	1,727	221.7	42.4	17.8	1881	Bath, Me.	do	W. G. Mighell.
91370	J. V. M. F.	Sch.	2	3	Mary Sanford	479	455	136.5	34.3	15.1	1881	Boston, Mass.	Wellfleet, Mass.	S. Holbrook.
106019	J. V. M. G.	St. s.	3	2	Alleghany	2,014	1,433	250.0	38.5	16.6	1881	Philadelphia, Pa.	Baltimore, Md.	M. & M. Trans. Co.
95658	J. V. M. H.	Sch.	2	3	Helen H. Benedict	770	697	104.6	35.1	16.8	1881	Bath, Me.	New Haven, Conn.	M. Manson.
95595	J. V. M. K.	St. s.	1	2	Hercules	155	86	108.0	22.0	10.6	1880	Camden, N. J.	Baltimore, Md.	American Towing & Lighterage Co.
95650	J. V. M. N.	Sch.	1	3	Helen Montague	407	344	134.2	32.5	12.4	1881	Rockland, Me.	Rockland, Me.	J. Q. Adams.
120455	J. V. M. P.	Sch.	1	2	Francis Alice	131	125	95.3	24.0	10.2	1881	St. Helens, Oreg.	Seattle, Wash.	S. A. Lamoreaux.
120456	J. V. M. S.	Sch.	1	3	Fannie L. Child	125	372	140.0	32.0	11.8	1881	Waldoboro, Me.	Boston, Mass.	J. P. Elliott.
140489	J. V. M. W.	Sch.	2	3	Levi S. Andrews	669	599	163.1	34.0	17.6	1881	Thomaston, Mo.	Thomaston, Mo.	O. A. Andrews.
76256	J. V. N. B.	Sch.	1	3	John G. North	336	320	143.5	34.2	11.2	1881	Marshfield, Oreg.	San Francisco, Cal.	Geo. U. Hind.
106021	J. V. N. C.	Bk.	3	3	Adolph Obrig	1,448	1,302	208.2	36.6	23.0	1881	Camden, Me.	New York, N. Y.	A. G. Ropes.
85685	J. V. N. D.	St. s.	2	3	Gaston	840	463	212.0	31.5	19.0	1881	Wilmington, Del.	Baltimore, Md.	Baltimore St. P. Co.
150227	J. V. N. E.	Sch.	1	2	Pearl Nelson	123	117	85.0	23.8	9.0	1881	Essex, Mass.	New Bedford, Mass.	Charles T. Luce.
115803	J. V. N. G.	Bg.	1	2	Sunlight	378	334	125.0	20.1	15.3	1881	Bath, Me.	New York, N. Y.	Caroline Edwards.
80847	J. V. N. H.	Sch.	1	2	Wing and Wing	141	134	104.0	30.0	8.2	1881	San Francisco, Cal.	San Francisco, Cal.	J. H. C. Priem.
157047	J. V. N. K.	Sch.	1	3	D. D. Haskell	317	274	131.2	31.1	11.0	1881	Belfast, Me.	Deer Isle, Me.	Augustus O. Gross.
76262	J. V. N. M.	Shp.	3	3	Joseph B. Thomas	1,938	1,807	234.3	42.3	19.2	1881	Thomaston, Me.	Thomaston, Me.	Samuel Watts.
76263	J. V. N. P.	Sch.	2	3	James A. Garfield	510	466	139.5	34.2	12.6	1881	Brewer, Me.	Jacksonville, Fla.	Thomas V. Cashier.
80840	J. V. N. Q.	Sch.	1	3	Willie L. Newton	385	328	140.0	32.0	12.5	1881	Bangor, Me.	Bangor, Me.	John H. Crosby.
3175	J. V. N. R.	St. s.	3	2	Berkshire	2,014	1,433	250.0	38.5	16.6	1881	Philadelphia, Pa.	Baltimore, Md.	M. & M. Trans. Co.

SEAGOING VESSELS, ARRANGED IN THE ORDER OF SIGNAL LETTERS—Continued.

Official No.	Signal letters.	Rig.	Decks.	Masts.	Name of vessel.	Gross tonnage.	Net tonnage.	Length.	Breadth.	Depth.	When built.	Where built.	Home port (where permanent document issues).	Name of managing or principal owner.
								Feet.	Feet.	Feet.				
78265	J. V. N. S.	Sch.	1	3	Jennie S. Hall	450	388	143.0	33.2	12.0	1881	Waldoboro, Me	Boston, Mass	J. P. Elliott.
80852	J. V. N. T.	Sch.	2	3	Woodward A bra hams.	744	670	166.0	35.0	16.1	1881	do	do	Harrington, King & Co.
76269	J. V. P. B.	Sch.	1	3	James A. Garfield	318	300	140.0	37.5	10.2	1881	North Bend, Oreg.	San Francisco, Cal.	J. J. McKinnon.
95601	J. V. P. D.	Sch.	1	3	Helen N. Kimball	192	182	112.5	30.8	9.2	1881	Cullboys Cove, Cal.	do	Charles Nelson Co.
139214	J. V. P. D.	Sch.	1	3	Nettle Champion	415	423	142.5	35.4	12.2	1881	Deals Point, N. J.	Somers Point, N. J.	Japhet Champlon.
106020	J. V. P. K.	Sch.	1	3	Annie Larsen	376	320	142.8	34.0	11.0	1881	Port Blakeley, Wash.	San Francisco, Cal.	James Taft.
110498	J. V. P. M.	Sch.	2	3	Rouen	1,024	1,601	229.2	41.0	27.1	1881	Kennebunk, Me	Bath, Me.	Geo. H. Theobald.
135537	J. V. P. R.	Sch.	1	3	Eva L. Ferris	690	560	165.2	35.5	16.0	1881	Newburyport, Mass.	Bridgeport, Conn.	John H. Ferris.
76273	J. V. P. S.	Sch.	1	3	J. Howell Leeds	414	393	134.5	34.8	11.5	1881	Mauricetown, N. J.	Philadelphia, Pa.	Shubert & Cotting ham.
3178	J. V. Q. B.	Sch.	1	3	Belle O'Neill	467	394	142.7	35.0	12.2	1881	Bath, Me.	Bath, Me.	James B. Drake.
106031	J. V. Q. D.	Sch.	1	3	Ann J. Trainer	426	405	141.8	35.2	11.7	1881	Camden, N. J.	Philadelphia, Pa.	H. W. Darlekson.
100296	J. V. Q. F.	Shp.	3	3	Ironola	2,120	1,998	237.1	43.0	19.3	1881	Bath, Me.	Bath, Me.	Arthur Sewall.
3180	J. V. Q. H.	Sch.	1	3	Bertha Dolbeer	242	230	125.0	31.5	9.0	1881	Fairhaven, Cal.	San Francisco, Cal.	John Dolbeer.
80863	J. V. Q. K.	Sch.	2	3	William Loran n Roberts.	793	725	168.8	35.3	16.3	1881	Bath, Me.	Fall River, Miss.	John Williams.
140408	J. V. Q. L.	Sch.	1	3	Lucia Porter	332	284	130.1	31.7	10.4	1881	Belfast, Me	Belfast, Me	James S. Grindle.
125972	J. V. Q. S.	Sch.	1	3	Charles Noble Sim mons.	753	710	168.0	35.5	15.7	1881	Bath, Me.	Fall River, Mass.	J. H. Church.
85897	J. V. Q. T.	Sch.	1	3	Gen'l Adelbert Ames	476	452	144.5	34.0	12.0	1881	Camden, Me	New York, N. Y.	F. S. Pondloton.
95998	J. V. R. G.	Sch.	1	3	Haleyon	294	278	133.2	32.0	10.0	1881	Eureka, Cal.	San Francisco, Cal.	J. H. Masterson.
135540	J. V. R. G.	Sch.	2	3	Emma C. Middleton.	527	439	158.3	35.0	10.4	1881	Philadelphia, Pa.	Philadelphia, Pa.	Charles W. Stevens.
109037	J. V. R. H.	Bg.	2	2	Atalanta	370	320	124.0	30.0	14.5	1881	Port Jefferson, N. Y.	New York, N. Y.	S. H. Mills.
85609	J. V. R. M.	Sch.	1	3	Gen. Knox	1,587	1,550	251.1	42.4	21.8	1881	Thomasston, Me	do	Lewis Lockenbach.
123979	J. V. R. N.	St. s.	3	2	City of Puebla	2,622	1,712	320.0	38.0	10.0	1882	Philadelphia, Pa.	do	Pauline Const Co.
3184	J. V. R. P.	Bk.	2	3	Benj. F. Hunt, Jr.	1,190	1,131	186.0	38.2	25.3	1881	Newburyport, Mass.	Boston, Mass.	C. S. Roberts.
110507	J. V. R. Q.	Bkn.	1	3	Retriever	647	470	161.8	37.0	13.5	1881	Seabeck, Wash.	Pt. Townsend, Wash.	E. P. Blako.
76283	J. V. R. Q.	Sch.	1	3	Joseph Russ	247	235	124.0	30.0	9.0	1881	Eureka, Cal.	San Francisco, Cal.	Pac. Shipping Co.
135549	J. V. R. W.	Sch.	1	3	Edward L. Warren	130	124	92.4	27.1	8.0	1882	Searsport, Me.	Searsport, Me.	John W. McIlwery.
106944	J. V. S. B.	Sch.	1	3	Adelo Thackara	607	515	143.0	33.7	15.2	1881	Milton, Del	Perth Amboy, N. J.	C. M. McKean.
115815	J. V. S. F.	St. s.	2	2	San Marco	2,830	2,187	317.8	39.5	21.4	1881	Chester, Pa	New York, N. Y.	N. Y. & Tex. S. S. Co.
115814	J. V. S. G.	Sch.	1	3	Samuel B. Hubbard	403	333	139.2	31.5	13.0	1881	New London, Conn.	Hartford, Conn.	Alex. R. Mahaffey.
115791	St. s.	1	2	Samuel	159	79	108.0	22.0	10.0	1881	Camden, N. J.	Baltimore, Md	American Towing & Lighterage Co.	
3187	J. V. S. K.	Sch.	2	3	Bessie Whiting	559	541	149.8	32.1	10.8	1882	Port Jefferson, N. Y.	Port Jefferson, N. Y.	G. G. Dayton.
145203	J. V. S. Q.	Sch.	1	3	Nan M. Dantzer	224	175	121.2	30.4	7.8	1882	Milford, Del	Shieldsboro, Miss.	John Alberts.
23996	J. V. S. R.	Sch.	1	3	Viola Reppard	407	301	148.0	35.2	12.0	1882	Camden, Me	Boston, Mass	F. B. McQuosten.
116315	J. V. T. N.	St. s.	3	3	Routnoke	2,354	1,654	267.0	40.5	16.4	1882	Chester, Pa	Chicago, Ill	N. A. Transportation and Trading Co.
116516	J. V. T. P.	Sch.	2	3	Monarch	1,451	1,451	226.4	40.3	24.0	1882	Bath, Me	Boston, Mass	Boston Towboat Co.
25968	J. V. T. S.	St. s.	2	2	Valencia	1,598	1,107	252.7	34.0	19.7	1882	Philadelphia, Pa.	San Francisco, Cal.	Pacific Steam Whaling Co.
115427	J. V. T. W.	Sch.	1	2	A. F. Merrell	91	87	86.0	24.4	8.1	1875	City Island, N. Y.	Key West, Fla.	James A. Lowe.
80882	J. V. W. G.	Sch.	1	3	William L. Walker	592	552	156.9	34.3	15.1	1882	Boston, Mass	Philadelphia, Pa.	Davis Coal & Coke Co.
106000	J. V. W. F.	Sch.	1	3	Abbie C. Stubbs	345	295	130.0	32.2	12.0	1882	New Haven, Conn.	New Haven, Conn.	E. H. Weaver.
20587	J. V. W. G.	St. s.	3	2	Queen	2,727	1,672	331.2	38.5	21.2	1882	Philadelphia, Pa.	San Francisco, Cal.	Pac. Coast S. S. Co.
110521	J. V. W. L.	Sch.	1	3	Rosa Mueller	282	241	120.0	30.9	10.3	1882	East Deering, Me	Boston, Mass	A. McLean.
106003	J. V. W. M.	Bkn.	2	3	Adelle Morrill	654	595	190.0	33.3	12.0	1882	Rockport, Me	do	E. L. Pickards.
135505	J. V. W. P.	Sch.	1	3	Emmou Claudina	195	185	113.0	31.5	8.7	1882	San Francisco, Cal.	San Francisco, Cal.	James Tyson.
150255	J. V. W. R.	St. s.	1	2	Protector	98	49	92.9	20.0	9.8	1882	Camden, N. J.	Charleston, S. C.	Wm. B. Chisholm.
135596	J. V. W. T.	Sch.	1	2	Eliza Lovensaler	159	141	90.1	25.3	8.9	1882	Thomasston, Me	Thomasston, Me	A. Lovensaler.
115835	J. W. B. F.	Shp.	3	3	St. Frances	1,898	1,757	231.4	41.8	17.7	1882	Bath, Me	San Francisco, Cal.	California Shipping Co.
85715	J. W. B. H.	St. s.	3	2	Ouyandotte	2,350	1,651	267.0	40.5	16.4	1882	Chester, Pa	New York, N. Y.	Old Dom. S. S. Co.
115836	J. W. B. L.	Sch.	2	3	Sarah D. Fell	581	509	145.4	35.3	14.9	1882	Bath, Me	Philadelphia, Pa.	Estate of John R. Fell.
76311	J. W. B. M.	Sch.	1	2	John F. Miller	179	170	107.0	30.6	9.0	1882	San Francisco, Cal.	San Francisco, Cal.	B. H. Hanson.
95688	J. W. B. P.	Shp.	2	3	Henry Villard	1,552	1,152	210.2	39.8	24.1	1882	Bath, Me.	do	James Rolph, Jr.
95889	J. W. B. Q.	Shp.	3	3	Henry Failing	1,976	1,898	230.0	43.1	18.3	1882	do	New Bedford, Mass.	E. D. Sherman.
76313	J. W. B. S.	Bkn.	1	3	John Smith	588	525	159.3	37.2	14.4	1882	Port Blakeley, Wash.	San Francisco, Cal.	Geo. E. Billings.
157055	J. W. C. F.	Sch.	1	3	Dora Matthews	392	2	130.7	33.0	12.0	1882	Camden, Me	New York, N. Y.	W. H. Parsons.
135574	J. W. C. G.	Sch.	1	2	Ellen A. Swift	131	125	88.5	24.0	9.1	1882	Essex, Mass	Provincetown, Mass.	J. Emmons Dyer.
123924	J. W. C. H.	Sch.	1	3	Carrie A. Norton	559	407	156.0	33.3	12.0	1882	Bath, Me	Bath, Me	Samuel H. Porey.
20588	J. W. C. L.	Sch.	1	3	Queen	277	240	124.0	31.0	10.0	1882	San Francisco, Cal.	San Francisco, Cal.	A. P. Lorenzen.
140530	J. W. C. P.	Sch.	2	3	David Baird	965	632	151.8	35.8	15.9	1882	Bath, Me	Philadelphia, Pa.	Chas. T. Megee.
91440	J. W. C. R.	Sch.	1	3	Mary A. Hall	361	341	143.0	33.0	11.9	1882	Belfast, Me	Deer Isle, Me	Augustus O. Gross.
140535	J. W. D. F.	Sch.	1	3	Luoy A. Davis	620	530	148.5	34.2	12.0	1882	Yarmouth, Me	Portland, Me	E. W. Clark.
76322	J. W. D. H.	Sch.	1	2	J. and W. Gurney	120	114	86.8	28.6	6.9	1882	South Londont, N. Y.	New York, N. Y.	Wm. B. Gurney.
135582	J. W. D. K.	Sch.	2	3	E. H. Weaver	680	652	163.6	35.4	15.5	1882	Bath, Me.	New Haven, Conn.	E. H. Weaver.
150253	J. W. D. L.	St. s.	2	2	Penobscot	1,414	1,244	255.0	38.0	13.0	1882	Boston, Mass	Boston, Mass	William H. Hill, Jr.
76325	J. W. D. M.	Sch.	2	3	John R. Bery en	647	641	152.0	35.0	17.0	1882	Wilmington, Del.	New York, N. Y.	Bonj. T. Petty.
91458	J. W. D. Q.	Sch.	1	2	Mary A. Fisher	110	110	95.5	26.3	6.0	1882	Sayreville, N. J.	Capo Charles, Va	Wm. J. Somers.
106087	J. W. D. S.	Sch.	1	3	Alcalde	321	282	133.8	34.0	9.8	1882	Port Blakeley, Wash.	Milwaukee, Wis.	J. L. Bean.
115845	J. W. D. V.	St. s.	2	2	San José	980	1,538	283.0	37.0	21.0	1882	do	New York, N. Y.	Pacific Mail S. S. Co.

SEAGOING VESSELS, ARRANGED IN THE ORDER OF SIGNAL LETTERS—Continued.

Official No.	Signal letters.	Rig.	Decks.	Masts.	Name of vessel.	Gross tonnage.	Net tonnage.	Length.	Breadth.	Depth.	When built.	Where built.	Home port (where permanent document issues).	Name of managing or principal owner.
								Feet.	Feet.	Feet.				
115846	J. W. F. C.	Sch.	1	2	Englot.....	130	124	95.2	27.0	0.6	1882	Millbridge, Me.....	Newport, R. I.....	J. C. McCann.
76339	J. W. F. T.	Sch.	1	3	Josie R. Burt.....	760	722	107.8	35.3	16.2	1882	Bath, Me.....	Fall River, Mass.....	Alex. E. Burt.
91485	J. W. G. B.	St. s.	1	3	Beluga.....	508	409	141.8	31.3	10.7	1883	do.....	San Francisco, Cal.....	E. L. Griffith.
126044	J. W. G. H.	Sch.	1	4	Charles E. Balch.....	843	801	181.0	36.6	14.3	1883	do.....	Bath, Me.....	Chas. H. Morse.
115850	J. W. G. K.	St. p.	1	2	State of Maine.....	1,409	818	241.0	37.1	14.0	1882	do.....	Portland, Me.....	Internat'l S. S. Co.
106097	J. W. G. R.	Sch.	1	3	Annie T. Balley.....	418	370	134.0	33.4	13.0	1882	do.....	Philadelphia, Pa.....	George Warner.
135594	J. W. G. S.	Sch.	1	3	Eva A. Danenhower.....	228	216	116.6	30.2	8.7	1882	Camden, N. J.....	Camden, N. J.....	Wm. H. Johnson.
140551	J. W. G. T.	Sch.	1	3	L. A. Plummer.....	394	330	129.7	32.2	12.4	1882	Bath, Me.....	New Bedford, Mass.....	Thos. Donaghy.
91489	J. W. H. B.	Sch.	1	3	M. V. B. Chase.....	457	380	143.3	35.0	12.5	1882	do.....	Jacksonville, Fla.....	Weston & Co.
140553	J. W. H. D.	Sch.	1	3	Lucy E. Friend.....	470	377	147.0	34.5	12.6	1882	do.....	Newburyport, Mass.....	William H. Collins.
85730	J. W. H. G.	Sch.	1	3	George Taulane, jr.....	465	385	141.3	35.2	12.2	1882	do.....	Millton, Del.....	Thomas Winsmore.
115863	J. W. H. L.	Sch.	1	2	San Juan.....	2,076	1,496	283.0	37.0	21.0	1882	do.....	Chester, Pa.....	Pacific Mail S. S. Co.
126050	J. W. H. Q.	Sch.	1	3	Charles H. Sprague.....	318	260	122.0	30.7	9.5	1882	do.....	Madison, Conn.....	S. S. Sprague & Co.
76344	J. W. H. R.	Sch.	1	3	Jennie Lockwood.....	433	376	142.8	34.1	12.2	1882	do.....	Thomaston, Me.....	Chas. H. Washburn.
115865	J. W. K. B.	Sch.	1	3	Susie P. Oliver.....	272	236	128.6	32.3	9.2	1882	do.....	Bucksport, Me.....	Morse & Co.
3210	J. W. K. D.	Sch.	1	3	Bertha Dean.....	750	653	166.9	35.0	15.4	1882	do.....	Bath, Me.....	Henry H. Church.
100312	J. W. K. G.	Sch.	1	2	Ivy.....	142	135	102.5	28.8	8.8	1882	do.....	San Francisco, Cal.....	Nome Trading and Trans. Co.
140559	J. W. K. H.	Sch.	1	2	Lily.....	142	135	102.5	28.8	8.8	1882	do.....	do.....	Joseph Knowland.
91475	J. W. K. L.	Sch.	1	3	Mary Dodge.....	243	230	120.0	32.8	9.0	1882	Eureka, Cal.....	do.....	Charles Nelson.
130235	J. W. K. M.	Bkn.	1	3	Nowshoy.....	588	509	168.0	38.0	13.0	1882	San Francisco, Cal.....	do.....	J. J. Smith.
135603	J. W. K. P.	St. p.	2	0	Eutaw.....	547	503	150.0	29.8	7.8	1883	Charleston, S. C.....	Georgetown, S. C.....	Marks Moses.
85741	J. W. K. Q.	Sch.	1	3	George H. Ames.....	443	378	150.0	34.0	11.0	1882	Waldoboro, Me.....	Boston, Mass.....	J. P. Elliott.
106169	J. W. K. S.	Sch.	1	3	Annie F. Coulon.....	591	519	147.0	34.5	16.9	1882	do.....	Portsmouth, N. H.....	J. S. Rand.
115873	J. W. L. B.	St. s.	1	2	San Blas.....	2,075	1,496	283.0	37.0	21.0	1882	do.....	Chester, Pa.....	Pacific Mail S. S. Co.
85742	J. W. L. C.	St. s.	1	2	Goldboro.....	081	486	188.6	28.0	8.1	1882	do.....	Philadelphia, Pa.....	Clyde S. S. Co.
135008	J. W. L. D.	Sch.	1	3	Edward W. Perry.....	246	200	122.0	27.0	9.0	1882	do.....	Dennisville, N. J.....	Geo. B. Dunn.
91480	J. W. L. F.	Sch.	1	3	Mabel Gray.....	205	195	116.0	31.4	8.7	1882	do.....	Fairhaven, Cal.....	George D. Gray.
91487	J. W. L. G.	Sch.	1	3	Marlon.....	235	223	123.0	31.8	10.3	1882	do.....	San Francisco, Cal.....	H. Toffer.
135612	J. W. L. H.	Shp.	1	1	Emma.....	309	309	127.7	31.0	11.7	1882	Portland, Me.....	Providence, R. I.....	R. B. Little & Co.
120503	J. W. L. K.	Sch.	1	3	F. C. Penleton.....	408	340	145.7	33.2	12.3	1882	Bangor, Me.....	Bangor, Me.....	F. C. Penleton.
3220	J. W. L. M.	Sch.	1	3	Beulah Land.....	165	157	122.0	23.7	8.0	1882	Bridgton, N. J.....	Crisfield, Md.....	W. J. Kuowles.
135614	J. W. L. N.	Sch.	1	3	Emma S. Briggs.....	294	244	123.7	33.0	9.0	1882	Wiscasset, Me.....	Bath, Me.....	E. M. Haynes.
95715	J. W. L. P.	Sch.	1	3	Harry Prescott.....	433	411	140.0	34.0	11.0	1882	Bath, Me.....	New Haven, Conn.....	J. H. Weaver.
76353	J. W. L. R.	Sch.	1	3	James D. Dowell.....	093	502	151.2	34.5	16.0	1882	do.....	Weatherhaven, Conn.....	James D. Dowell.
130240	J. W. L. S.	Sch.	2	3	Nantasket.....	655	567	155.6	34.9	13.0	1882	do.....	Waldoboro, Me.....	D. S. Emory.
130241	J. W. L. T.	Sch.	1	3	Nelson E. Newbury.....	658	588	148.2	35.4	16.5	1882	do.....	Millbridge, Me.....	A. B. Newbury.
76354	J. W. M. B.	Bkn.	1	3	Jessie MacGregor.....	088	500	151.1	33.5	12.4	1882	do.....	East Deerling, Me.....	E. W. Clark.
150267	J. W. M. F.	Sch.	1	3	Penobscot.....	358	306	135.0	32.4	11.1	1882	Belfast, Me.....	Belfast, Me.....	C. H. Dodge.
95717	J. W. M. H.	Bk.	1	3	Heaper.....	695	602	172.0	38.4	14.8	1882	do.....	Port Blakely, Wash.....	W. G. Hall.
91495	J. W. M. K.	Sch.	1	3	Mark Gray.....	308	249	124.5	32.4	9.3	1882	do.....	N. Weymouth, Mass.....	D. S. Emory.
145318	J. W. M. L.	Bkn.	1	3	Tropic Bird.....	347	330	130.2	31.5	11.7	1882	do.....	North Bend, Oreg.....	Louise Schmidt.
120508	J. W. M. R.	Sch.	1	3	Fanny Duntard.....	265	252	126.5	31.0	10.8	1882	do.....	San Francisco, Cal.....	Robert Sidden.
76358	J. W. M. T.	Shp.	2	3	John Currier.....	1,945	1,847	235.8	42.8	26.8	1882	do.....	Newburyport, Mass.....	California Shipping Co.
3223	J. W. M. V.	Shp.	2	3	Berlin.....	1,634	1,416	222.5	40.0	24.6	1882	Phippsburg, Me.....	do.....	Geo. E. Plummer.
106117	J. W. N. F.	Shp.	3	3	Abner Coburn.....	1,972	1,878	225.0	43.2	18.5	1882	Bath, Me.....	Bath, Me.....	B. F. Penleton.
145320	J. W. N. G.	St. s.	3	2	Tallahassee.....	2,677	1,890	249.0	40.7	15.8	1882	do.....	Chester, Pa.....	Ocean S. S. Co.
106310	J. W. N. H.	Shp.	3	3	I. F. Chapman.....	2,145	2,013	237.5	42.7	10.2	1882	Bath, Me.....	New York, N. Y.....	Wm. J. Murray.
126068	J. W. N. K.	Sch.	1	3	Currie Strong.....	473	412	151.0	35.3	12.2	1882	do.....	Thomaston, Me.....	Thomas W. Dunn.
95720	J. W. N. M.	Sch.	1	3	Helen L. Martin.....	423	317	140.5	33.8	12.3	1882	do.....	do.....	Chas. H. Washburn.
157081	J. W. N. P.	Bkn.	1	3	Daisy Read.....	468	304	136.3	33.1	13.0	1882	Harrington, Me.....	New York, N. Y.....	John Swan.
135626	J. W. N. R.	St. s.	3	2	Excelsior.....	3,542	1,876	340.0	42.5	23.5	1882	Wilmington, Del.....	New Orleans, La.....	Morgan's La. & Tex. R. R. & S. S. Co.
76350	J. W. N. T.	Bkn.	1	3	J. B. Rabel.....	450	389	143.9	33.2	12.4	1882	Columbia Falls, Me.....	New York, N. Y.....	Wm. H. Swan.
76361	J. W. P. C.	Sch.	1	3	Joseph G. Dean.....	161	153	109.5	28.1	9.1	1882	Kennebunk, Me.....	New Bedford, Mass.....	P. G. Thomson.
76362	J. W. P. D.	Bkn.	1	3	J. M. Griffith.....	606	520	162.5	39.6	13.5	1882	Seabeck, Wash.....	Pt. Townsend, Wash.....	E. P. Blake.
140575	J. W. P. G.	Sch.	1	3	Louise Adelaide.....	672	564	154.9	34.2	12.6	1882	Yarmouth, Me.....	Portland, Me.....	Edgar Orr.
157084	J. W. P. H.	Sch.	2	3	Daylight.....	660	571	157.2	35.4	15.9	1882	Belfast, Me.....	New Haven, Conn.....	L. Armstrong.
126070	J. W. P. Q.	Shp.	3	3	Charles E. Moody.....	2,003	1,734	233.9	43.4	18.2	1882	Bath, Me.....	Bath, Me.....	Andrew Anderson.
100310	J. W. P. S.	Sch.	1	3	Isaiah K. Stetson.....	313	271	136.9	31.3	10.3	1882	Brower, Me.....	Bangor, Me.....	E. & I. K. Stetson.
76365	J. W. P. V.	Sch.	1	2	Jennie G. Pillsbury.....	154	122	93.9	25.8	7.2	1882	Rockland, Me.....	Rockland, Me.....	J. R. Pillsbury.
91507	J. W. Q. C.	Sch.	1	2	Maid of Orleans.....	180	171	110.2	29.5	9.8	1882	San Francisco, Cal.....	San Francisco, Cal.....	Huno Bros. and Huno Salmon Packers.
140580	J. W. Q. L.	Sch.	1	2	Lizzie Colby.....	150	142	95.0	24.0	9.2	1882	Essex, Mass.....	Seattle, Wash.....	J. A. Matheson.
3225	J. W. Q. N.	Sch.	2	3	Helen M. Atwood.....	718	653	159.9	35.0	18.2	1882	Boston, Mass.....	New York, N. Y.....	Wm. F. Watt.
135632	J. W. Q. P.	Sch.	1	2	Elln Clifton.....	108	92	89.0	23.9	7.3	1872	St. John, N. B.....	Marlhas, Me.....	J. D. Leighton.
115889	J. W. Q. S.	Sch.	1	3	Stephen G. Loud.....	499	401	137.0	34.0	12.5	1882	Waldoboro, Me.....	Waldoboro, Me.....	Asa R. Reed.
130057	J. W. Q. T.	St. s.	1	0	North America.....	280	144	130.0	28.2	14.0	1870	Camden, N. J.....	Philadelphia, Pa.....	North American Wrecking Co.
135633	J. W. Q. V.	Sch.	1	2	Elsie M. Smith.....	112	83	93.5	21.0	9.0	1882	Kennebunk, Me.....	Gloucester, Mass.....	Otto Jensen.
95726	J. W. R. B.	Sch.	1	3	Horace P. Shares.....	413	392	142.2	35.0	11.8	1882	New Haven, Conn.....	New Haven, Conn.....	J. S. Hemingway.
100127	J. W. R. C.	Sch.	2	3	Annie E. Riekerson.....	250	213	112.4	29.7	10.6	1882	Franklin, Me.....	New York, N. Y.....	Amos D. Carver.
140582	J. W. R. D.	Sch.	2	3	Linnah C. Kamuski.....	443	421	132.3	33.2	14.4	1882	Bath, Me.....	do.....	J. W. Brown.
155069	J. W. R. G.	Sch.	2	3	Oscar C. Schmidt.....	540	487	145.2	34.6	15.2	1882	do.....	Mauricetown, N. J.....	Franklin Smith.
76369	J. W. R. H.	Sch.	1	3	Job H. Jackson.....	510	493	152.5	35.0	13.5	1882	Wilmington, Del.....	Perth Amboy, N. J.....	D. S. Williams.

SEAGOING VESSELS, ARRANGED IN THE ORDER OF SIGNAL LETTERS—Continued.

Official No.	Signal letters.	Rig.	Decks.	Masts.	Name of vessel.	Gross tonnage.	Net tonnage.	Length.	Breadth.	Depth.	When built.	Where built.	Home port (where permanent document issues).	Name of managing or principal owner.
								Feet.	Feet.	Feet.				
80935	J. W. R. K.	Sbp.	1	3	W. F. Babcock	2,130	1,993	240.8	43.8	19.3	1882	Bath, Me.	Bath, Me.	Arthur Sowell.
126076	J. W. R. L.	St. s.	2	3	Ohattahoochee	2,676	1,887	280.0	40.7	15.8	1882	Chester, Pa.	Savannah, Ga.	Ocean S. S. Co.
126077	J. W. R. M.	Sch.	1	3	Charlotte T. Sibley	376	358	140.2	32.4	10.8	1882	Belfast, Me.	Belfast, Me.	F. G. Pendleton.
126078	J. W. R. T.	Sch.	1	3	Chas. G. Joyce	122	116	97.9	26.9	7.6	1882	Baltimore, Md.	Baltimore, Md.	T. W. Wheatley.
95730	J. W. R. V.	Sch.	1	3	Harold B. Cousins	379	360	139.0	34.0	11.6	1882	Boston, Mass.	Boston, Mass.	Charles H. Cousins.
106130	J. W. S. C.	Sch.	1	3	Augustus Hunt	1,200	1,140	208.0	40.7	20.6	1882	Bath, Me.	Bath, Me.	C. H. Morse.
126523	J. W. S. F.	Sch.	1	3	Florence Leland	343	284	137.2	32.3	10.8	1882	Camden, Me.	Deer Isle, Me.	A. E. Gross.
110561	J. W. S. H.	Sch.	1	3	Rebecca A. Taulane	449	427	138.0	36.4	12.8	1882	Maya Landing, N. J.	Boston, Mass.	S. R. Crowell.
115836	J. W. S. K.	Sch.	1	3	Sarah H. Prior	102	97	86.1	23.0	9.2	1882	Boston, Mass.	do	P. H. Prior.
76375	J. W. S. T.	Sch.	1	3	James Boyce, Jr.	729	626	156.3	35.5	19.7	1882	Alexandria, Va.	New York, N. Y.	Pendleton Bros.
80940	J. W. S. R.	Sch.	1	3	William Renton	447	376	148.4	36.4	11.0	1882	Port Blakeley, Wash.	San Francisco, Cal.	James H. Bruce.
140590	J. W. S. T.	Sch.	1	3	Laura Madsen	345	328	140.0	38.0	10.0	1882	Gardner, Oreg.	do	H. H. Madison.
3226	J. W. S. V.	Sch.	1	3	Bulah	356	339	146.0	35.5	10.9	1882	San Francisco, Cal.	do	J. Knowland.
91618	J. W. T. B.	Sch.	1	3	Mary F. Godfrey	446	424	140.4	34.6	12.3	1882	Tuckahoe, N. J.	Camden, N. J.	J. M. Steelman.
115898	J. W. T. F.	Sch.	1	3	Standard	347	276	136.0	32.0	10.0	1882	Newcastle, Me.	Perth Amboy, N. J.	George Bailey.
91519	J. W. T. H.	Sch.	1	2	Modoc	189	180	99.8	29.4	8.5	1882	Columbia Falls, Me.	Machias, Me.	A. P. Smith.
80945	J. W. T. K.	Sch.	1	3	William F. Collins	303	241	128.2	30.3	9.1	1882	Bath, Me.	Boston, Mass.	D. S. Emery.
100137	J. W. T. L.	Sch.	1	3	Allice Archer	471	406	149.3	34.1	12.7	1882	do	Bath, Me.	Arthur Sowell.
115899	J. W. T. M.	Sch.	1	3	Susan N. Pickering	336	319	135.0	32.0	10.8	1882	Belfast, Me.	Deer Isle, Me.	C. L. Haskell.
115901	J. W. T. O.	Sch.	1	3	Edward G. Hight	491	467	132.5	34.5	16.9	1883	Pottys Island, N. J.	Baltimore, Md.	G. T. Hefner.
130248	J. W. T. S.	Sch.	1	3	Nathan Lawrence	770	732	198.4	35.2	15.1	1883	Bath, Me.	Fall River, Mass.	Jacob B. Phillips.
91524	J. W. V. C.	Sch.	1	2	Mary and Ida	183	174	110.2	29.1	9.7	1882	San Francisco, Cal.	San Francisco, Cal.	Pacific Supply Co.
101510	J. W. V. D.	Sch.	1	2	Viking	146	139	108.0	30.0	8.2	1882	Marshfield, Oreg.	do	William Olsen.
3229	J. W. V. G.	Sch.	1	3	B. R. Woodside	485	421	158.4	33.5	12.0	1883	Bath, Me.	New York, N. Y.	Zeh. Mahew.
80950	J. W. V. L.	Sch.	1	3	William T. Donnell	538	482	149.1	34.2	14.6	1883	do	Bath, Me.	G. G. Deering.
130249	J. W. V. M.	St. s.	3	2	Nacoochee	2,680	1,905	280.0	40.7	15.8	1882	Chester, Pa.	Savannah, Ga.	Ocean S. S. Co.
120531	J. W. V. O.	St. s.	2	2	Finance	2,603	1,919	295.0	38.4	23.4	1882	do	New York, N. Y.	Panama R. R. Co.
140600	J. W. V. R.	Sch.	1	3	Lawrence Haines	256	243	123.0	30.0	9.7	1883	Wiscasset, Me.	Bath, Me.	J. M. Haynes.
95737	J. W. V. S.	Sch.	2	3	Herald	499	474	144.0	33.3	12.2	1883	Belfast, Me.	New York, N. Y.	John V. Barua.
120689	K. B. C. F.	Sch.	1	3	Carrie A. Bucknam	287	235	128.0	29.2	10.5	1882	Verona, Me.	Bucksport, Me.	B. R. Stubbs.
85766	K. B. C. G.	Sch.	1	3	George L. Drake	465	398	143.3	35.1	12.3	1883	Bath, Me.	Bath, Me.	J. H. Drake.
135649	K. B. C. J.	Sch.	1	2	Eliza Miller	156	148	103.5	28.8	8.6	1883	San Francisco, Cal.	San Francisco, Cal.	J. Christensen.
76386	K. B. C. M.	Sch.	1	3	John R. Penrose	455	432	148.0	34.6	12.2	1883	Milford, Del.	Philadelphia, Pa.	S. R. Smith.
76389	K. B. C. Q.	St. s.	2	3	Jeannie	1,071	862	186.3	37.9	18.8	1883	Bath, Me.	San Francisco, Cal.	Pacific Steam Whaling Co.
120533	K. B. C. S.	Sch.	1	3	Falcon	205	195	125.6	29.0	9.0	1882	Fairhaven, Cal.	do	Pac. Shipping Co.
140601	K. B. C. T.	Sch.	1	3	Lena Sweeney	236	243	130.2	32.0	9.0	1882	Eureka, Cal.	do	William Olsen.
3234	K. B. C. W.	Sch.	1	2	Bertha D. Nickerson	153	89	100.0	24.6	9.4	1883	Boothbay, Me.	Boothbay, Me.	S. Nickerson & Sons.
120537	K. B. D. F.	Sch.	1	3	Fannie Adele	234	222	115.5	30.8	9.5	1883	San Francisco, Cal.	Honolulu, H. I.	Inter-Island St. Nav. Co.
106145	K. B. D. J.	St. s.	2	2	Advancer	2,604	1,902	295.0	38.4	23.4	1883	Chester, Pa.	New York, N. Y.	Panama R. R. Co.
85770	K. B. D. M.	Shp.	2	3	Governor Robie	1,712	1,481	224.1	41.0	20.8	1883	Bath, Me.	do	B. F. Pendleton.
157091	K. B. D. P.	Sch.	1	3	Dora Blum	330	315	133.7	33.3	10.5	1883	Port Blakeley, Wash.	San Francisco, Cal.	J. H. Bruce.
115014	K. B. D. R.	Sch.	1	3	Sailor Boy	328	316	139.3	33.8	12.8	1883	South Bend, Wash.	do	S. H. Harmon Lumber Co.
106152	K. B. D. T.	Sch.	1	2	Abbie M. Deering	101	96	90.5	23.5	8.7	1882	Kennebunk, Me.	do	Arthur L. Whitney.
150280	K. B. D. V.	St. p.	1	0	Pilgrim	3,483	2,512	372.0	60.0	15.6	1882	Chester, Pa.	Fall River, Mass.	Old Colony S. S. Co.
76397	K. B. F. L.	Sch.	1	2	John A. Matheson	151	110	98.4	24.4	9.5	1883	Essex, Mass.	Baltimore, Md.	Dix & Wilkins.
80354	K. B. F. M.	Shp.	3	3	William H. Smith	1,978	1,811	232.4	43.3	18.5	1883	Bath, Me.	New York, N. Y.	James W. Elwell.
01548	K. B. F. R.	Shp.	2	3	Mary L. Cushing	1,658	1,575	220.7	40.4	25.7	1883	Newburyport, Mass.	do	B. F. Carver.
76401	K. B. F. S.	Sch.	1	2	John M. Plummer	100	95	88.0	22.5	8.0	1883	Boothbay, Me.	Portland, Me.	James F. Dyer.
120534	K. B. F. V.	Sch.	1	2	Frank G. Rich	105	72	82.0	23.3	8.2	1883	Essex, Mass.	Boothbay, Me.	S. Nickerson & Sons.
95740	K. B. F. W.	Sch.	1	3	Hattie H. Barbour	301	266	121.5	32.5	11.6	1883	Brewer, Me.	Bangor, Me.	Charles A. Barbour.
126113	K. B. G. D.	Sch.	1	3	Charles H. Wolston	350	287	133.0	30.3	10.8	1883	Bath, Me.	Bath, Me.	F. J. Hinkley.
100158	K. B. G. H.	Sch.	1	3	Albert T. Stearns	508	482	152.2	35.1	17.4	1883	Newburyport, Mass.	New Bedford, Mass.	L. B. Bates.
95762	K. B. G. L.	Sch.	1	2	Herbert	114	108	91.6	26.1	6.5	1883	East Boston, Mass.	Gloucester, Mass.	Rocky Granite Co.
135076	K. B. G. M.	Sch.	2	3	Emma F. Angell	802	819	174.9	37.3	15.4	1883	Bath, Me.	Fall River, Mass.	H. H. Church.
01552	K. B. G. N.	Sch.	1	3	Mabel Hooper	616	555	155.0	34.4	12.9	1883	Rockland, Me.	New York, N. Y.	F. S. Pendleton.
135677	K. B. G. P.	Sch.	1	3	Edna A. Pogue	182	151	121.0	23.8	8.2	1883	Cedarville, N. J.	Philadelphia, Pa.	J. C. McNaughton.
135670	K. B. G. Q.	Sch.	1	3	Evie B. Hall	425	390	148.0	33.9	11.5	1883	Waldoboro, Me.	New York, N. Y.	B. F. Carver.
91554	K. B. G. T.	St. s.	3	2	Mariposa	3,158	1,939	314.0	41.0	17.3	1883	Philadelphia, Pa.	San Francisco, Cal.	Oceanic S. S. Co.
115919	K. B. G. W.	Sch.	1	3	Sarah D. J. Rawson	387	292	140.5	34.8	11.1	1883	Camden, Me.	Camden, Me.	T. D. French.
101515	K. B. H. D.	Sch.	1	3	Volant	172	164	122.8	29.0	8.9	1883	Fairhaven, Cal.	San Francisco, Cal.	H. C. Lassen.
115921	K. B. H. G.	Sch.	1	3	Sebago	307	254	123.2	31.6	10.6	1883	East Deering, Me.	Portland, Me.	E. W. Clark.
80961	K. B. H. J.	Sch.	1	3	W. E. & W. L. Tuck	416	395	142.5	34.0	13.2	1883	Roatan, Mass.	Boston, Mass.	Gus. Ryder.
85778	K. B. H. M.	Sch.	1	2	Gen'l Banning	177	168	112.5	30.0	8.4	1883	Navarro River, Cal.	San Francisco, Cal.	William Olsen.
130260	K. B. H. N.	St. s.	2	3	Narwhal	523	389	149.5	32.0	17.0	1883	San Francisco, Cal.	do	C. Goodall.
135683	K. B. H. R.	Sch.	1	2	Edith McIntyre	160	96	99.4	24.9	9.5	1883	Bath, Me.	Boothbay, Me.	S. Nickerson & Sons.
3246	K. B. H. V.	Sch.	1	3	Benjamin C. Cromwell	016	538	161.4	35.5	11.9	1883	East Deering, Me.	Portland, Me.	H. M. Sargent.
115331	K. B. H. W.	Sch.	2	3	Thomas G. Smith	513	487	143.2	34.5	14.9	1883	Wilmington, Del.	Bridgeton, N. J.	James Swain.
91562	K. B. J. C.	Sch.	2	3	Maudie Sherwood	638	545	156.7	35.1	17.4	1883	Newburyport, Mass.	Boston, Mass.	Z. S. Doane.
145933	K. B. J. D.	Shp.	2	3	Tillie E. Starbuck	2,025	1,829	257.0	42.5	23.1	1883	Chester, Pa.	San Francisco, Cal.	Tillie E. Starbuck Co.
140919	K. B. J. G.	Sch.	2	3	Lewis K. Cottingham	524	464	142.5	34.0	13.1	1883	Camden, N. J.	Philadelphia, Pa.	Henry D. May.
140619	K. B. J. L.	Sch.	1	3	Lillebonne	218	207	122.7	31.6	9.2	1883	Eureka, Cal.	San Francisco, Cal.	John Pederson.

SEAGOING VESSELS, ARRANGED IN THE ORDER OF SIGNAL LETTERS—Continued.

Official No.	Signal letters.	Rtg.	Decks	Masts.	Name of vessel.	Gross tonnage.	Net tonnage.	Length.	Breadth.	Depth.	When built.	Where built.	Home port (where permanent document issues).	Name of managing or principal owner.
								Feet.	Feet.	Feet.				
91609	K. B. J. V.	Sch.	1	2	Marguerite	108	81	88.0	23.5	8.4	1883	Essex, Mass.	Gloucester, Mass.	F. O. Wonsan.
100174	K. B. I. C.	Bkn.	2	3	Arlington	504	493	144.5	34.4	12.4	1883	Bucksport, Me.	Boston, Mass.	J. M. Crane.
120133	K. B. L. D.	Sch.	1	3	Challenger	279	265	127.9	32.5	9.2	1883	Eureka, Cal.	San Francisco, Cal.	Richard Sweacay.
91570	K. B. L. H.	Sch.	1	3	Mattie J. Alles	229	190	120.8	30.0	8.9	1883	Yarmouth, Me.	Portland, Me.	C. T. Guptill.
120138	K. B. L. N.	Bkn.	1	3	City of Papcote	380	370	145.6	32.1	12.6	1883	Fairhaven, Cal.	San Francisco, Cal.	Leon Blum.
91573	K. B. L. P.	St. s.	1	2	Merida	517	357	179.3	33.6	12.0	1880	Philadelphia, Pa.	Wilmington, Del.	Atlantic & Caribbean St. Nav. Co.
115936	K. B. L. O.	Sch.	1	3	Scotia	406	347	138.3	33.4	12.0	1883	Belfast, Me.	New York, N. Y.	E. S. Pendleton.
91574	K. B. L. R.	Sch.	2	3	Mary B. Wellington	426	365	129.7	31.0	15.1	1883	New Bedford, Mass.	Boston, Mass.	Harrington, King & Co.
150208	K. B. L. S.	Sch.	1	2	Parkersburg	123	117	100.0	31.0	6.5	1883	Parkersburg, Oreg.	San Francisco, Cal.	Charles F. Doe.
145336	K. B. L. T.	St. p.	1	2	Tremont	1,427	1,023	260.0	37.0	12.3	1883	Greenpoint, N. Y.	New York, N. Y.	Jay S. S. Co.
120139	K. B. L. V.	St. s.	2	2	City of Gloucester	560	595	142.5	28.0	11.6	1883	Brooklyn, N. Y.	Boston, Mass.	E. S. Merchant.
80972	K. B. M. C.	Sch.	1	2	Woodbury M. Snow	107	102	73.1	21.4	7.5	1883	Brooklyn, Me.	Rockland, Me.	Israel L. Snow.
140630	K. B. M. F.	Sch.	1	3	Luis G. Rabel	582	525	152.4	33.5	12.8	1883	East Deering, Me.	Portland, Me.	E. W. Clark.
80970	K. B. M. H.	Sch.	1	3	Wilson and Hunting	418	344	152.0	35.0	11.6	1883	Alexandria, Va.	Perth Amboy, N. J.	R. Longstreet.
70420	K. B. M. J.	Sch.	1	3	John H. May	303	345	130.2	34.0	10.4	1883	Millford, Del.	Philadelphia, Pa.	Henry D. May.
100184	K. B. M. L.	St. s.	3	2	Alameda	3,158	1,939	314.0	41.0	17.3	1883	Philadelphia, Pa.	San Francisco, Cal.	Oceanic S. S. Co.
120553	K. B. M. Q.	Sch.	2	3	Fortuna	612	534	161.4	34.5	14.5	1883	Boston, Mass.	Boston, Mass.	R. A. Atwood.
85796	K. B. M. S.	Sch.	1	2	Glen	127	121	100.6	29.0	8.3	1883	Marshfield, Oreg.	San Francisco, Cal.	Norlay Bros.
100185	K. B. M. V.	Sch.	1	3	Allice B. Phillips	621	451	160.6	35.8	10.5	1883	Portsmouth, N. H.	New Haven, Conn.	F. W. Benedict.
140630	K. B. N. F.	Sch.	1	3	Lavina Campbell	733	697	175.9	37.0	17.1	1883	Kennebunk Pt., Me.	Greenport, N. Y.	Louis J. Vail.
76425	K. B. N. G.	Sch.	1	3	John M. Brown	452	370	147.0	35.0	12.0	1883	New Haven, Conn.	New Haven, Conn.	F. J. Easterbrook.
130270	K. B. N. H.	Sch.	1	3	Nellie W. Craig	402	408	140.0	35.4	14.0	1883	Port Jefferson, N. Y.	Perth Amboy, N. J.	John Holmes.
76428	K. B. N. P.	Sch.	1	3	Jessie Lena	347	270	136.6	32.1	11.4	1883	Belfast, Me.	Bucksport, Me.	Jno. H. Devereaux.
80981	K. B. N. Q.	Shp.	2	3	William H. Macy	2,202	2,038	254.9	43.2	28.3	1883	Rockport, Me.	San Francisco, Cal.	Pugot Sound Com'l Co.
85800	K. B. N. R.	St. s.	2	3	George D. Hope	1,558	1,274	264.0	39.1	10.0	1883	West Bay City, Mich.	Cleveland, Ohio	Thos. Fitzpatrick.
76432	K. B. N. S.	Sch.	2	3	John Rose	626	595	161.0	35.0	15.1	1883	Wilmington, Del.	Philadelphia, Pa.	James N. Stetson.
140640	K. B. N. T.	St. s.	2	2	Lampasas	2,042	2,236	329.0	45.5	21.5	1883	Chester, Pa.	New York, N. Y.	N. Y. & Tex. S. S. Co.
76433	K. B. N. V.	Sch.	1	3	John S. Davis	353	313	134.4	33.4	10.1	1883	Bath, Me.	Galveston, Tex.	W. K. Linscott.
110599	K. B. N. W.	Sch.	1	3	R. D. Spear	362	299	133.4	32.0	10.3	1883	Bowdoinham, Me.	Baltimore, Md.	James B. Drako.
110600	K. B. P. F.	Sch.	1	2	Rover	126	119	92.5	26.3	8.0	1883	Cambridge, Md.	Baltimore, Md.	M. E. Hothhoff.
91590	K. B. P. G.	Sch.	1	3	Maud Snare	270	235	127.5	31.9	9.2	1883	Bangor, Me.	Bangor, Me.	F. T. Hall.
145343	K. B. P. J.	St. s.	2	3	Thrasher	671	602	144.0	31.5	16.4	1883	Bath, Me.	San Francisco, Cal.	Pacific Steam Whaling Co.
95768	K. B. P. L.	Sch.	1	3	Harold C. Beecher	303	306	127.0	33.0	12.4	1883	Madison Conn.	New Haven, Conn.	E. H. Weaver.
140643	K. B. P. N.	Sch.	2	3	Lizlo Babeock	589	514	145.0	35.0	17.2	1883	Dennysville, N. J.	Somers Point, N. J.	A. E. Babeock.
14419	K. B. P. O.	Sch.	1	3	Kate B. Ogden	625	511	148.0	35.0	16.1	1883	Millbridge, Me.	New York, N. Y.	J. D. Higgins.
155081	K. B. P. R.	Bk.	2	3	Onavay	932	885	174.9	36.2	20.0	1883	Yarmouth, Me.	Portland, Me.	Benjamin Webster.
145345	K. B. P. W.	Sch.	1	3	Thomas L. James	396	329	143.9	35.0	11.0	1883	New Haven, Conn.	New York, N. Y.	Geo. E. Hammond.
130274	K. B. Q. C.	St. s.	1	2	Nowontac	220	135	120.6	23.4	8.5	1883	Port Jefferson, N. Y.	Bridgport, Conn.	C. Sherwood.
100190	K. B. Q. D.	Sch.	1	3	Anido Alnallo	303	250	128.2	31.8	10.1	1883	Philadelphia, Pa.	Richmond, Va.	George L. Currie.
80987	K. B. Q. H.	Sch.	1	3	Warner Moore	443	354	143.3	33.5	15.1	1883	Newburyport, Mass.	do	William H. Allison.
115944	K. B. Q. M.	Sch.	2	3	Snulo H. Davidson	548	482	149.7	35.3	14.3	1883	Camden, N. J.	Bridgport, N. J.	B. E. Haley.
100198	K. B. Q. R.	St. s.	2	2	Alamo	2,042	2,236	329.0	40.2	21.5	1883	Chester, Pa.	New York, N. Y.	N. Y. & Tex. S. S. Co.
100109	K. B. Q. S.	Bk.	2	3	Amy	700	665	159.1	35.5	16.7	1883	Bath, Me.	Baltimore, Md.	W. B. Wilson.
14420	K. B. Q. V.	St. p.	1	0	Kingston	1,064	813	193.5	36.0	13.3	1883	Newburg, N. Y.	New York, N. Y.	E. W. Rosalter.
135714	K. B. Q. W.	Sch.	1	3	Edward Stewart	398	353	140.9	33.1	12.2	1883	Brewer, Me.	Bangor, Me.	E. & T. K. Stetson.
115949	K. B. R. F.	Bk.	2	3	Maggie G. Hart	1,578	1,453	218.5	41.3	23.7	1883	Bath, Me.	San Francisco, Cal.	California Shipping Co.
135717	K. B. R. H.	Sch.	1	3	Eleanor	371	310	145.0	32.5	10.5	1883	Newcastle, Me.	Sheldsboro, Miss.	A. H. Voss.
115051	K. B. R. J.	St. s.	3	2	Spartan	1,590	1,194	222.5	37.9	16.5	1883	Wilmington, Del.	Boston, Mass.	Boston & Phila. S. S. Co.
140052	K. B. R. M.	Sch.	1	3	Lizlo Chadwick	472	448	165.7	35.3	11.5	1883	Thomaston, Me.	Thomaston, Me.	Geo. Elliott.
106208	K. B. R. O.	Sch.	1	3	Anne Lord	287	246	125.0	32.7	9.9	1883	Brewer, Me.	Bangor, Me.	Henry Lord.
140650	K. B. R. T.	Sch.	1	3	Lizlo H. Partrick	471	412	146.5	34.0	14.0	1883	Millford, Del.	Philadelphia, Pa.	John Meyers.
14422	K. B. S. G.	Shp.	3	3	Kennebec	2,126	1,936	237.7	43.3	18.4	1883	Bath, Me.	San Francisco, Cal.	Geo. Middlemas.
115955	K. B. S. G.	Shp.	3	3	S. P. Hitchcock	2,305	2,086	247.4	44.3	20.1	1883	do	New York, N. Y.	A. G. Ropes.
140059	K. B. S. J.	Sch.	1	3	Lida Fowler	195	185	105.5	25.8	10.7	1883	do	Philadelphia, Pa.	Geo. H. Allster.
120164	K. B. S. L.	Sch.	1	3	Charles C. Lister	280	260	127.0	33.0	6.3	1883	Millford, Del.	Wilmington, Del.	J. W. Hall.
91024	K. B. S. T.	Sch.	1	3	Maggie G. Hart	1,578	1,454	167.8	34.8	13.0	1883	Waldoboro, Me.	New York, N. Y.	Yates & Porterfield Trading Co.
109218	K. B. S. W.	Sch.	1	3	Abbie S. Walker	190	154	103.7	28.7	8.5	1883	Jonesboro, Me.	North Haven, Me.	E. P. Walker.
76458	K. B. T. C.	Sch.	1	3	J. B. Holden	410	347	148.0	34.3	10.9	1883	Rockland, Me.	Norfolk, Va.	A. B. Cramer.
145354	K. B. T. H.	Sch.	1	3	Tena A. Cotton	377	321	138.8	34.2	10.5	1883	Millon, Del.	Bridgton, N. J.	James McElwoc.
95777	K. B. T. J.	Sch.	2	3	Helen G. Moseley	566	502	146.1	34.3	16.6	1883	Belfast, Me.	Boston, Mass.	J. G. Moseley.
135752	K. B. T. N.	Sch.	1	3	Emily F. Northam	332	315	131.2	35.0	10.5	1883	Portland, Conn.	Philadelphia, Pa.	Thomas Winsmore.
135733	K. B. T. P.	Sch.	2	3	Eliso A. Bayles	290	252	115.5	30.6	14.0	1883	Port Jefferson, N. Y.	Port Jefferson, N. Y.	Benjamin Benson.
130285	K. B. V. D.	Sch.	1	2	Nellie Coleman	160	122	97.0	25.7	9.5	1883	Lamoline, Me.	Seattle, Wash.	E. S. Keene.
135738	K. B. V. G.	Bkn.	2	3	Emita	522	477	143.0	32.0	17.3	1883	Harrington, Me.	New York, N. Y.	John Swan.
95781	K. B. V. H.	Sch.	1	3	Hemletta J. Powell	316	244	132.3	30.3	9.4	1883	Bath, Me.	Sheldsboro, Miss.	John Albert.
76469	K. B. V. L.	Sch.	1	3	Jennie Wand	171	163	124.0	32.8	9.0	1883	Marshfield, Oreg.	San Francisco, Cal.	Charles Nelson.
110010	K. B. V. R.	Bkn.	2	3	Rachel Emery	603	580	167.1	35.3	17.4	1883	Waldoboro, Me.	Boston, Mass.	D. S. Emery.
3270	K. B. V. T.	Shp.	3	3	Benj. F. Packard	2,160	2,013	244.2	43.3	18.2	1883	Bath, Me.	Bath, Me.	Arthur Sewell.
126168	K. B. W. C.	Sch.	1	3	Corona	394	374	142.0	34.0	11.3	1883	Port Blakely, Wash.	San Francisco, Cal.	W. J. McAllep.
126169	K. B. W. D.	Sch.	1	3	Crescent	403	397	150.8	34.8	12.4	1883	New London, Conn.	New London, Conn.	Joseph Luther.

SEAGOING VESSELS, ARRANGED IN THE ORDER OF SIGNAL LETTERS—Continued.

Official No.	Signal letters.	Rtg.	Decks.	Masts.	Name of vessel.	Gross tonnage.	Net tonnage.	Length.	Breadth.	Depth.	When built.	Where built.	Home port (where permanent document issues).	Name of managing or principal owner.
100344	K. B. W. J.	Sch.	1	3	Humarock	455	399	133.5	33.4	14.3	1883	Columbia Falls, Me.	Philadelphia, Pa.	Wm. H. Megee.
76473	K. B. W. L.	Sch.	1	3	Jessie Minor	201	219	129.0	32.5	0.2	1883	Fairhaven, Cal.	Eureka, Cal.	William Whitney.
126173	K. B. W. R.	Bgn.	1	3	Courtnay Ford	401	352	148.3	34.2	12.5	1883	Bonola, Cal.	San Francisco, Cal.	Pacific Shipping Co.
116970	K. B. W. T.	Bkn.	1	3	Skagit	506	443	156.2	38.3	12.3	1883	Port Ludlow, Wash.	Pt. Townsend, Wash.	P. S. Com'l Co.
116972	K. C. B. H.	Shp.	3	3	Servia	1,866	1,736	231.1	41.1	18.1	1883	Bath, Me.	San Francisco, Cal.	Andrew Anderson.
120177	K. C. B. J.	Sch.	1	3	Brookline	541	485	130.0	35.0	14.0	1883	Mauricetown, N. J.	Boston, Mass.	Cyrus Baker.
135747	K. C. B. L.	Sch.	1	3	Everett Webster	476	383	140.6	35.0	11.1	1883	Camden, N. J.	Philadelphia, Pa.	L. H. Babcock.
91643	K. C. B. M.	Sch.	1	3	Manie Saunders	279	234	125.0	32.0	8.6	1883	Marshallville, N. J.	Richmond, Va.	George L. Currie.
126150	K. C. B. Q.	St. p.	1	0	State of New York	807	564	203.0	32.4	10.5	1883	Wyandotte, Mich.	Cleveland, Ohio.	T. F. Newman.
106238	K. C. B. S.	Sch.	1	3	A. B. Sherman	611	510	154.5	35.5	15.4	1883	Boston, Mass.	Philadelphia, Pa.	George May.
91645	K. C. B. T.	Sch.	1	3	Mattie Nowman	354	282	140.6	34.0	9.8	1883	Yorktown, Va.	Tuckerton, N. J.	Wm. T. Loveland.
100350	K. C. D. B.	Sch.	1	3	Ida O. Schoolcraft	320	304	134.3	32.6	9.8	1884	Coopers Point, N. J.	Somers Point, N. J.	Joseph S. Boye.
85824	H. C. D. F.	Sch.	1	3	Gertrude L. Trundy	485	401	151.0	35.5	12.5	1883	Perry, Me.	Portland, Me.	E. W. Clark.
115975	K. C. D. G.	Shp.	2	3	Artes	1,603	1,435	218.7	30.0	24.2	1884	Brunswick, Me.	George L. Skolfield.
106247	K. C. D. J.	St. a.	1	2	City of Baltimore	114	57	89.5	20.1	9.0	1884	Philadelphia, Pa.	New London, Conn.	Thames Tow Bt. Co.
126190	K. C. D. L.	Sch.	1	3	Charles F. Mayer	356	297	138.0	33.4	9.9	1884	Bath, Me.	Baltimore, Md.	George R. Heffner.
126191	K. C. D. M.	St. a.	1	2	Santa Rosa	1,218	885	236.5	37.0	18.5	1884	Wilmington, Del.	Consol'd Coal Co.
115979	K. C. D. R.	St. a.	1	2	Olarence S. Bennett	2,416	1,335	326.5	40.9	20.7	1884	Chester, Pa.	San Francisco, Cal.	Pac. Coast S. S. Co.
126195	K. C. G. L.	Shp.	2	3	John L. Treat	1,998	1,727	268.4	42.2	23.4	1884	Philadelphia, Pa.	Philadelphia, Pa.	J. E. Ridgway.
76484	K. C. H. F.	Sch.	1	3	Arthur C. Wade	699	612	160.2	35.1	12.4	1884	Bath, Me.	New Haven, Conn.	E. H. Weaver.
106254	K. C. H. S.	Sch.	1	3	Oliver S. Barrett	634	561	153.0	35.4	13.4	1884	Portland, Me.	J. S. Winslow.
155092	K. C. H. T.	Sch.	1	3	H. S. Lanfair	402	346	138.0	32.7	10.0	1884	Baltimore, Md.	Tuckerton, N. J.	G. O. Deering.
93792	K. C. H. V.	Sch.	1	3	Maud H. Dudley	392	327	130.3	33.2	10.7	1884	Bath, Me.	Bath, Me.	E. A. Bragg.
91963	K. C. J. H.	Sch.	1	3	John C. Gregory	379	323	140.0	33.8	10.1	1884	Newburyport, Mass.	Bridgeport, Conn.	C. G. Sanford.
76490	K. C. J. N.	Sch.	1	2	Druid	120	114	79.2	23.5	9.0	1883	Mahone Bay, N. S.	Thomaston, Me.	A. Levensaler.
106260	K. C. J. T.	St. a.	2	3	Al-Ki	1,259	898	260.1	38.2	23.3	1884	Bath, Me.	San Francisco, Cal.	Pac. Coast S. S. Co.
140691	K. C. J. W.	Sch.	2	3	Luther T. Garretson	572	491	146.0	34.6	15.6	1884	Millville, N. J.	Baltimore, Md.	Geo. R. Heffner.
14427	K. C. L. B.	St. a.	2	2	Karluk	321	247	125.6	37.0	14.2	1884	Bonola, Cal.	San Francisco, Cal.	Leon Blum.
85837	K. C. L. D.	Bkn.	2	3	Glad Tidings	654	602	159.2	33.1	17.0	1883	Belfast, Me.	Baltimore, Md.	C. M. Stewart.
135768	K. C. L. S.	Sch.	1	3	Edward P. Avery	576	482	148.3	35.0	12.6	1884	Bath, Me.	New Haven, Conn.	E. H. Weaver.
126216	K. C. M. B.	Shp.	3	3	Commodore T. H. Allen	2,390	2,216	245.3	41.7	19.8	1884	Richmond, Me.	Bath, Me.	C. H. T. Southard.
3282	K. C. M. F.	Sch.	1	3	Bradford O. French	968	920	184.3	37.5	19.2	1884	Kennebunk Pt., Me.	Fall River, Mass.	J. B. Phillips.
157125	K. C. M. J.	Sch.	1	3	Dora Allison	339	275	134.5	33.7	10.1	1884	Tottenville, N. Y.	Richmond, Va.	Geo. I. Currie.
95402	K. C. M. O.	Sch.	2	4	Haroldine	1,361	1,225	209.8	40.5	18.7	1884	N. Weymouth, Mass.	Perth Amboy, N. J.	Howard Williams.
120581	K. C. M. R.	Sch.	2	3	Malden	537	458	144.5	34.8	15.1	1884	Camden, N. J.	Boston, Mass.	P. H. Crowell.
126223	K. C. M. T.	St. a.	2	2	Coos Bay	544	403	180.5	27.0	14.0	1884	Marshallfield, Oreg.	San Francisco, Cal.	Pac. Coast S. S. Co.
96803	K. C. M. V.	St. a.	3	2	H. P. Dimock	2,625	1,788	271.8	41.6	19.2	1884	Philadelphia, Pa.	Boston, Mass.	H. M. Whitney.
3280	K. C. N. F.	St. bgo	1	0	Bells	817	767	147.2	41.0	6.6	1884	New York, N. Y.	H. Van Holland, sec.
126224	K. C. N. G.	St. a.	1	3	Celia	173	115	118.0	29.0	8.5	1884	Bonola, Cal.	San Francisco, Cal.	D. Beadle.
95897	K. C. N. J.	Sch.	1	3	Henry P. Mason	720	583	168.2	35.1	13.0	1884	Bath, Me.	Bath, Me.	S. R. Peroy.
91688	K. C. N. K.	Sch.	2	3	Margaret A. May	636	458	143.2	34.3	15.5	1884	Wilmington, Del.	Philadelphia, Pa.	George May.
81039	K. C. N. O.	Sch.	1	3	Warren Adams	567	633	163.4	35.1	13.1	1884	Bowdoinham, Me.	Jacksonville, Fla.	John O. L'Engle.
155095	K. C. N. R.	Sch.	1	3	Ocidental	209	173	119.6	30.5	8.8	1881	Fairhaven, Cal.	San Francisco, Cal.	J. J. Loggie.
126230	K. C. N. S.	Sch.	2	3	Charles W. Church	814	718	179.3	37.9	15.5	1884	Bath, Me.	Fall River, Mass.	J. H. Church.
95810	K. C. N. V.	Sch.	1	2	Hannah F. Carleton	225	189	103.3	30.0	10.0	1884	Pembroke, Me.	Bangor, Me.	R. W. Stewart.
126239	K. C. P. B.	Sch.	2	3	Harry G. French	832	790	178.5	38.0	15.6	1884	Bath, Me.	Fall River, Mass.	Henry H. Church.
130303	K. C. P. D.	Sch.	2	3	Nellie W. Howlett	568	492	148.5	35.1	15.1	1884	Mauricetown, N. J.	Philadelphia, Pa.	Thomas Mumford.
95813	K. C. P. H.	Sch.	1	2	Henry Crosby	411	346	144.6	33.5	12.7	1884	Essex, Mass.	Gloucester, Mass.	John Clifholm.
95814	K. C. P. J.	Sch.	1	3	City of Topeka	1,057	746	198.0	35.2	18.0	1884	Brewer, Me.	Bangor, Me.	Henry Lord.
126241	K. C. P. L.	St. a.	2	2	Hattie Dunn	435	365	145.1	35.1	11.6	1894	Chester, Pa.	New York, N. Y.	Pacific Coast Co.
95815	K. C. P. M.	Sch.	1	3	A. and M. Carlisle	350	302	135.4	32.6	10.8	1884	Thomaston, Me.	Thomaston, Me.	T. W. Dunn.
106286	K. C. P. N.	Sch.	1	3	James Rothwell	498	473	151.1	35.0	14.3	1884	Millford, Del.	Philadelphia, Pa.	George May.
76514	K. C. P. V.	Sch.	2	3	Yarmouth, Me.	Boston, Mass.	Harrington, King & Co.
140717	K. C. P. W.	Sch.	2	3	Loring C. Ballard	660	627	149.6	35.4	18.4	1884	Bath, Me.	Bath, Me.	L. C. Ballard.
91705	K. C. Q. H.	St. a.	1	3	Morning Star	471	290	131.3	29.9	12.2	1884	San Francisco, Cal.	Alaska Exploration Co.
120591	K. C. Q. J.	St. a.	1	2	Fronsburg	926	563	204.3	33.2	16.2	1884	Philadelphia, Pa.	Baltimore, Md.	Consol'd Coal Co.
150335	K. C. Q. M.	Sch.	1	3	Pardon G. Thomson	171	162	110.0	27.5	0.1	1884	Kennebunk Pt., Me.	New York, N. Y.	Walter F. Redman.
110646	K. C. Q. N.	Sch.	1	3	Relfo	229	218	104.3	27.1	11.0	1884	Bath, Me.	E. R. Bowling.
95818	K. C. Q. S.	Sch.	1	2	Hattie and Lottie	101	96	85.0	22.6	8.7	1884	Essex, Mass.	New Bedford, Mass.	F. J. de Oliveira.
81054	K. C. R. D.	Sch.	2	3	Wm. H. Shubert	642	501	146.7	35.3	18.0	1884	Camden, N. J.	Philadelphia, Pa.	Charles T. Megee.
135800	K. C. R. G.	St. a.	3	4	El Paso	3,531	2,561	331.8	42.6	22.5	1884	Philadelphia, Pa.	New York, N. Y.	South'n Pacific Co.
116013	K. C. R. H.	St. a.	1	2	Sea Lion	185	92	107.0	22.0	13.0	1884	Camden, N. J.	San Francisco, Cal.	Shlpowers & Merchants' Tugboat Co.
106307	K. C. R. L.	Bkn.	2	3	Allanwildo	638	564	153.9	34.0	12.2	1884	Verona, Me.	Boston, Mass.	D. S. Emery.
91713	K. C. R. M.	Sch.	1	3	Mary B. Judge	472	399	144.6	35.3	12.2	1884	Milton, Del.	Philadelphia, Pa.	James Hughes.
126260	K. C. R. N.	Sch.	1	3	Carrie C. Ware	185	155	105.4	28.7	8.4	1884	Cherryfield, Me.	Machias, Me.	D. J. Sawyer.
3298	K. C. R. P.	Sch.	1	3	Bessie Brown	260	220	123.8	32.3	9.5	1884	Bethel, Del.	Richmond, Va.	George L. Currie.
3299	K. C. R. Q.	Sch.	1	3	Bortie Minor	273	230	130.3	32.5	8.8	1884	Fairhaven, Cal.	Eureka, Cal.	F. O. Haven.
76534	K. C. R. S.	Sch.	2	3	James B. Jordan	722	663	162.7	35.5	17.7	1884	Thomaston, Me.	Thomaston, Me.	Amos Walker.
130317	K. C. R. V.	Sch.	1	3	Nettle Shipman	369	287	118.3	35.0	10.0	1884	Port Jefferson, N. Y.	Port Jefferson, N. Y.	J. M. & J. N. Bayles.
110652	K. C. S. B.	Sch.	2	3	R. D. Bibber	789	648	172.8	35.7	17.8	1884	Bath, Me.	Bath, Me.	George W. Johnson.
110655	K. C. S. M.	St. a.	1	2	Relief	204	102	112.0	22.5	12.6	1884	Philadelphia, Pa.	San Francisco, Cal.	J. D. Spreckels & Bros. Co.

SEAGOING VESSELS, ARRANGED IN THE ORDER OF SIGNAL LETTERS—Continued.

Official No.	Signal letters.	Rtg.	Decks.	Masts.	Name of vessel.	Gross tonnage.	Net tonnage.	Length.	Breadth.	Depth.	When built.	Where built.	Home port (where permanent document issued).	Name of managing or principal owner.
106318	K. C. S. Q.	Shp.	3	3	A. G. Ropes	2,460	2,302	258.2	44.7	20.0	1884	Bath, Me.	New York, N. Y.	A. G. Ropes.
76541	K. C. S. R.	Sch.	1	3	Julia E. Whalen	101	96	82.5	23.6	10.0	1884	Essex, Mass.	San Francisco, Cal.	N. J. Weaver.
76542	K. C. S. T.	Sch.	2	3	J. H. Parker	648	488	144.2	34.5	15.3	1884	Port Jefferson, N. Y.	Port Jefferson, N. Y.	William B. Dayton.
95824	K. C. S. V.	Shp.	3	3	Henry B. Hyde	2,583	2,440	207.9	45.0	20.6	1884	Bath, Me.	San Francisco, Cal.	California Shipping Co.
85868	K. C. S. W.	Shp.	2	3	George Curtis	1,837	1,680	240.7	42.4	25.2	1884	Waldoboro, Me.	do	George Curtis Co.
135814	K. C. T. D.	St. s.	3	4	El Dorado	3,531	2,561	331.8	42.6	22.6	1881	Philadelphia, Pa.	New York, N. Y.	Isaac E. Gates.
161532	K. C. T. G.	Bkn.	1	3	Vidette	568	495	141.6	33.3	16.0	1884	Millbridge, Me.	do	W. R. Hutchings.
126266	K. C. T. H.	Sch.	2	3	Charles H. Valentine	939	535	159.0	35.0	15.8	1884	New Haven, Conn.	Perth Amboy, N. J.	Frederick Lupton
130322	K. C. T. L.	Sch.	1	3	Norombega	310	296	137.5	32.0	9.5	1884	Verona, Me.	Bangor, Me.	E. B. Nealley.
95830	K. C. T. M.	Sch.	1	2	Hesper	98	93	92.0	32.0	12.0	1884	Chelsea, Mass.	Boston, Mass.	L. M. Lawler.
135823	K. C. T. O.	Sch.	2	3	Emma C. Knowles	617	548	147.7	34.9	15.0	1884	Mauricetown, N. J.	Philadelphia, Pa.	J. H. Babcock.
106324	K. C. T. R.	Bk.	2	3	Adam W. Spies	1,235	1,117	185.0	36.4	22.8	1884	Newburyport, Mass.	New York, N. Y.	W. R. Hutchings.
95832	K. C. T. S.	Sch.	2	3	Harriet O. Kerlin	517	458	143.0	35.0	14.7	1884	Leesburg, N. J.	Bridgeton, N. J.	Howard Compton.
116928	K. C. T. V.	Sch.	1	3	Salle P'on	550	478	143.8	34.7	12.8	1884	Searsport, Me.	Philadelphia, Pa.	E. G. Taulane.
76549	K. C. T. W.	Sch.	2	3	John J. Hanson	628	556	149.0	34.4	17.5	1885	Bath, Me.	Portsmouth, N. H.	B. Frank Nealley.
116020	K. C. V. D.	St. s.	3	2	Seneca	2,729	1,911	271.5	40.0	16.4	1884	Chester, Pa.	New York, N. Y.	N. Y. & Cuba Mail S. S. Co.
76550	K. C. V. G.	Bk.	2	3	Julia Rollins	616	569	146.4	34.9	16.9	1884	Baltimore, Md.	Baltimore, Md.	Thornton Rollin.
145394	K. C. V. J.	Sch.	2	3	T. W. Dunn	737	634	193.3	35.4	16.0	1884	Thomaston, Me.	Thomaston, Me.	Thomas W. Dunn.
126269	K. C. V. M.	St. s.	4	3	Chatham	2,728	1,909	265.4	40.0	15.6	1885	Philadelphia, Pa.	Baltimore, Md.	M. & M. Transp'n Co.
130528	K. C. V. S.	St. s.	1	0	Norfolk	211	105	116.3	23.0	12.0	1885	Wilmington, Del.	Philadelphia, Pa.	N. Y., Phila. & Norfolk R. R. Co.
130329	K. C. V. T.	St. s.	1	3	Nat Meader	278	224	119.8	29.8	10.3	1885	Wiscasset, Me.	Bath, Me.	J. M. Haynes.
126273	K. C. V. W.	St. s.	1	1	Hastings	298	298	133.0	22.4	7.8	1885	Wilmington, Del.	New York, N. Y.	National Conduit and Cable Co.
150344	K. C. W. D.	St. s.	3	2	Philadelphia	2,520	1,900	300.0	35.0	20.6	1885	Philadelphia, Pa.	Wilmington, Del.	Atlantic and Caribbean St. Nav. Co.
126278	K. C. W. F.	St. p.	1	0	Oape Charles	701	469	252.5	36.1	13.0	1885	Wilmington, Del.	Sheldoboro, Miss.	Gulf and Ship Island R. R. Co.
126281	K. C. W. L.	St. p.	1	2	Cumberland	1,605	890	252.2	37.0	14.8	1885	Bath, Me.	Portland, Me.	International S. S. Co.
3311	K. C. W. P.	St. s.	1	2	Belle J. Neal	100	95	86.0	23.1	8.7	1885	Essex, Mass.	Boston, Mass.	O. H. Wiley.
95844	K. C. W. Q.	St. s.	3	2	Portland	1,420	996	191.5	36.1	20.2	1885	Bath, Me.	San Francisco, Cal.	Alaska Commercial Co.
116041	K. C. W. S.	Sch.	2	3	St. Thomas	742	653	164.1	35.4	17.7	1885	Phippsburg, Me.	Boston, Mass.	Cyrus Baker.
3314	K. D. B. G.	St. s.	1	2	Boltar	234	117	127.1	23.2	9.6	1885	Philadelphia, Pa.	New York, N. Y.	Panama R. R. Co.
145403	K. D. B. P.	St. p.	1	0	T. C. Walker	780	702	200.0	38.8	9.0	1885	Stockton, Cal.	San Francisco, Cal.	Sidney Newell.
76578	K. D. B. S.	Sch.	1	2	John Hagerty	335	223	129.3	28.7	9.0	1885	Tottenville, N. Y.	New York, N. Y.	Merritt & Chapman Derrick and Wrecking Co.
95836	K. D. C. L.	St. s.	1	3	H. S. Pickands	625	505	181.4	32.5	13.4	1884	Grand Haven, Mich.	Detroit, Mich.	A. Cheebrough.
85891	K. D. C. M.	Sch.	2	3	George R. Skolfield	1,728	1,646	232.1	39.9	24.0	1885	Brunswick, Me.	New York, N. Y.	Coastwise S. S. Co.
76586	K. D. C. P.	Sch.	2	3	J. Manchester Haynes	795	683	179.6	35.8	20.2	1885	Waldoboro, Me.	Boston, Mass.	Harrington, King & Co.
81078	K. D. C. W.	Sch.	2	4	Wm. J. Leonard	887	797	181.8	36.0	18.5	1885	Thomaston, Me.	Thomaston, Me.	Chas. H. Washburn.
3329	K. D. F. B.	St. s.	2	2	Baltimore	1,413	1,012	222.9	35.7	22.2	1885	Baltimore, Md.	Baltimore, Md.	Chesapeake St. Ship. Co.
126316	K. D. F. C.	St. s.	2	2	Comal	2,934	2,251	320.0	42.8	21.6	1885	Chester, Pa.	New York, N. Y.	N. Y. & Tox. S. S. Co.
135805	K. D. F. H.	Sch.	1	3	Emily S. Baymore	255	226	124.0	27.0	9.0	1884	Dennistown, N. J.	Camden, N. J.	T. J. Gifford.
81086	K. D. F. L.	Sch.	2	3	William E. Downes	753	638	164.0	37.3	18.0	1885	Bath, Me.	New Haven, Conn.	E. H. Weaver.
126267	K. D. F. P.	Sch.	1	3	Fannie and Fay	233	198	117.5	30.8	8.8	1885	New London, Conn.	Boston, Mass.	J. B. Mehahey.
126324	K. D. F. Q.	Sch.	1	3	Cornelia Soule	306	290	123.6	31.0	10.0	1885	Madison, Conn.	New London, Conn.	Carlos Barry.
91803	K. D. F. T.	Sch.	1	3	Mollie Rhodes	238	189	115.3	30.7	9.0	1885	Jonesboro, Me.	North Haven, Me.	E. P. Walker.
81094	K. D. F. V.	Bk.	2	3	W. B. Flint	835	746	178.4	35.4	17.7	1885	Bath, Me.	San Francisco, Cal.	W. B. Flint & Co.
91909	K. D. G. C.	Sch.	2	3	Maggie S. Hart	679	591	174.0	35.0	18.3	1885	Waldoboro, Me.	New York, N. Y.	Yates & Porterfield.
76603	K. D. G. H.	Sch.	2	3	Jose Olaverri	661	587	164.0	35.0	14.8	1885	Rockland, Me.	New York, N. Y.	Stephen H. Mills.
140805	K. D. G. I.	Sch.	1	2	Louise Hastings	123	117	88.9	26.3	7.7	1885	Brewer, Me.	Key West, Fla.	Wm. B. Curry.
106395	K. D. G. P.	Sch.	1	2	Arthur D. Story	103	76	85.0	23.3	9.0	1885	Essex, Mass.	Gloucester, Mass.	H. Parkhurst.
91818	K. D. G. Q.	St. s.	2	2	Mascotte	884	520	195.6	30.0	19.6	1885	Philadelphia, Pa.	New Haven, Conn.	Peninsular and Occidental S. S. Co.
150365	K. D. G. R.	Sch.	1	2	Puritan	116	110	85.5	28.7	7.3	1886	Belfast, Me.	Belfast, Me.	H. E. McDonald.
126340	K. D. G. V.	St. s.	2	2	South Portland	909	570	180.2	29.0	19.7	1883	Grangemouth, Eng.	New York, N. Y.	Progreso St. Ship. Co.
116088	K. D. G. W.	Sch.	1	2	Sarah E. Leo	103	74	83.2	23.0	8.6	1886	Essex, Mass.	Gloucester, Mass.	F. H. Hall.
100303	K. D. H. B.	Sch.	1	2	I. J. Merritt, jr.	99	94	87.2	23.8	9.1	1886	do	Provincetown, Mass.	J. T. Silva.
106403	K. D. H. C.	Sch.	2	3	Anna E. J. Morse	733	651	162.8	35.1	17.9	1886	Bath, Me.	Portland, Me.	E. W. Clark.
76917	K. D. H. G.	Sch.	1	3	Jonathan Sawyer	399	350	140.0	33.3	10.3	1886	do	Portsmouth, N. H.	B. Frank Nealley.
130347	K. D. H. L.	Sch.	1	4	Novelty	592	584	168.2	39.0	13.0	1886	North Bend, Oreg.	San Francisco, Cal.	A. M. Simpson.
85918	K. D. H. N.	Sch.	1	2	Gladelton	192	74	82.4	23.2	8.8	1886	Essex, Mass.	Provincetown, Mass.	F. R. Chapman.
126344	K. D. H. O.	Sch.	1	2	Carleton Bell	139	104	93.7	24.5	9.3	1886	Bath, Me.	Boothbay, Me.	S. Nickerson & Sons.
161552	K. D. H. T.	Sch.	1	3	Van Name and King	735	620	160.5	36.5	16.0	1886	New Haven, Conn.	New Haven, Conn.	Wm. M. King.
116097	K. D. H. W.	Sch.	2	3	Samuel Dillaway	739	623	170.4	35.2	17.9	1886	Bath, Me.	Bath, Me.	Wm. T. Donnell.
116098	K. D. J. F.	St. s.	2	0	Sappho	275	137	149.8	28.8	9.5	1886	do	Mt. Desert Ferry, Me.	M. G. H. R. Co.
145419	K. D. J. G.	Sch.	1	2	Tom Beattie	140	133	93.7	28.3	7.4	1886	do	New Haven, Conn.	John Beattie.
85921	K. D. J. L.	St. s.	1	2	Greenwood	195	144	114.0	31.0	0.0	1886	San Francisco, Cal.	San Francisco, Cal.	L. E. White Lumber Co.

SEAGOING VESSELS, ARRANGED IN THE ORDER OF SIGNAL LETTERS—Continued.

Official No.	Signal letters.	Rtg.	Decks.	Masts.	Name of vessel.	Gross tonnage.	Net tonnage.	Length.	Breadth.	Depth.	When built.	Where built.	Home port (where permanent document issues).	Name of managing or principal owner.
								Feet.	Feet.	Feet.				
130350	K. D. J. Q.	St. s.	3	0	Newburgh.....	1,033	741	200.0	32.0	11.0	1883	Philadelphia, Pa....	New York, N. Y....	Central Hudson St. Bt. Co.
120940	K. D. J. V.	Sch.	1	2	Fortuna.....	145	138	102.6	29.6	6.3	1886	Fairhaven, Cal.....	San Francisco, Cal..	J. J. Loggie.
126353	K. D. L. G.	Sch.	2	3	Charles F. Tuttle..	776	626	177.3	30.5	17.0	1886	Westhaven, Conn...	New Haven, Conn...	Jas. D. Dowell.
14447	K. D. L. F.	Sch.	1	2	Kennebec.....	487	178	103.7	27.4	9.4	1886	Brewer, Me.....	Calais, Me.....	Geo. W. Lord.
135886	K. D. L. G.	Sch.	2	4	Eva B. Douglass...	1,093	1,039	194.6	40.5	18.3	1886	Bath, Me.....	New York, N. Y....	Wm. A. Anderson.
76632	K. D. L. J.	St. p.	1	0	Paterson.....	1,057	820	190.8	36.0	13.0	1886	Philadelphia, Pa....	do.....	Erlo R. R. Co.
116106	K. D. L. M.	Sch.	2	4	Sarah W. Lawrence..	1,369	1,301	217.0	45.2	19.8	1886	Bath, Me.....	Fall River, Mass...	Jacob B. Phillips.
76633	K. D. L. N.	Sch.	1	3	James C. Clifford...	377	358	141.2	29.8	12.2	1886	East Boston, Mass..	Chincoteague, Va...	J. P. Wharton.
150374	K. D. L. P.	Bkn.	1	3	Planter.....	524	408	153.7	37.5	13.5	1886	Port Ludlow, Wash.	San Francisco, Cal..	Edw. E. Kentfield.
126365	K. D. L. R.	Sch.	2	4	Cassio F. Bronson..	1,124	952	193.2	40.1	17.8	1886	Bath, Me.....	New York, N. Y....	Robert G. Dunn.
76636	K. D. L. S.	St. s.	2	3	J. H. Outhwaite....	1,304	1,069	224.0	37.4	18.6	1886	Cleveland, Ohio....	Cleveland, Ohio....	W. O. Richardson.
3351	K. D. L. T.	Sch.	1	2	Bat.....	101	89	82.4	27.4	7.2	1874	Wickham, N. B....	Boston, Mass.....	Daniel S. Emery.
126376	K. D. M. B.	St. s.	1	1	Rosalie.....	500	340	144.8	28.4	10.0	1886	Port Jefferson, N. Y.	New York, N. Y....	Joy S. S. Co.
91850	K. D. M. F.	Sch.	1	2	Monitor.....	110	78	88.0	23.7	9.5	1886	Essex, Mass.....	Provincetown, Mass.	F. R. Chapman.
3353	K. D. M. G.	Sch.	2	4	Benjamin F. Poole..	1,155	1,008	202.4	40.2	19.9	1886	Bath, Me.....	Providence, R. I....	Stillman White.
81128	K. D. M. J.	St. s.	2	3	William Baylies....	380	291	118.5	28.0	16.5	1886	do.....	New Bedford, Mass.	William Lewis.
126379	K. D. M. L.	Sch.	1	3	Comet.....	429	308	144.6	35.2	11.4	1886	Port Blakeley, Wash	San Francisco, Cal..	C. S. F. Lass.
135897	K. D. M. N.	St. s.	3	4	El Monte.....	3,531	2,561	331.8	42.6	22.0	1886	Philadelphia, Pa....	New York, N. Y....	Southern Pacific Co
91861	K. D. M. P.	Sch.	1	2	Maine.....	190	181	105.4	28.0	8.5	1886	Bath, Me.....	Philadelphia, Pa....	Walter Wood.
106443	K. D. N. C.	St. s.	2	2	Alliance.....	2,985	2,205	303.0	42.0	15.0	1886	Chester, Pa.....	New York, N. Y....	Panama R. R. Co.
85944	K. D. N. G.	Sch.	1	2	George A. Lawry....	108	102	85.7	23.8	7.6	1886	Jonesboro, Me.....	North Haven, Mo....	E. D. Dobbins.
120650	K. D. N. J.	Sch.	2	3	Fred A. Small.....	619	549	142.1	32.0	18.2	1886	Machias, Me.....	Machias, Me.....	Geo. E. Thompson.
76653	K. D. N. L.	Sch.	1	3	J. S. Hoskins.....	411	390	103.9	34.2	11.2	1886	Bath, Me.....	Baltimore, Md.....	Geo. R. Heffner.
126391	K. D. N. P.	St. s.	3	2	Cherokee.....	2,556	1,966	264.0	43.0	18.8	1886	Philadelphia, Pa....	New York, N. Y....	Clyde S. S. Co.
116130	K. D. N. Q.	Bkn.	1	3	S. N. Castle.....	514	464	155.8	35.1	13.7	1886	Port Blakeley, Wash	San Francisco, Cal..	H. Z. Howard.
116132	K. D. N. S.	St. s.	3	2	Seminole.....	2,556	1,966	264.0	43.0	18.8	1886	Philadelphia, Pa....	New York, N. Y....	Clyde S. S. Co.
126396	K. D. N. V.	Sch.	2	3	Childo Harold.....	781	674	179.6	36.0	18.1	1886	Bath, Me.....	New Haven, Conn...	John E. Heaton.
135471	K. D. P. B.	St. s.	1	0	E. Luckenbach.....	88	44	99.4	19.4	9.1	1880	Newburg, N. Y....	New York, N. Y....	James McWilliams.
140599	K. D. P. C.	St. s.	1	0	Luther C. Ward....	100	53	98.0	21.5	9.8	1882	do.....	do.....	L. Luckenbach.
81136	K. D. P. G.	Sch.	2	3	William W. Converse	715	654	168.8	37.8	18.0	1886	New Haven, Conn...	New Haven, Conn...	Napoleon Boughton.
116137	K. D. P. J.	St. s.	1	2	Shavemut.....	1,624	1,100	259.0	30.0	18.8	1879	Sunderland, Eng...	Boston, Mass.....	L. G. Burnham.
81137	K. D. P. L.	Sch.	1	4	Wm. F. Witzemann..	473	407	160.0	35.0	12.2	1887	Fairhaven, Cal....	San Francisco, Cal..	M. Sanders.
157187	K. D. P. R.	Sch.	1	2	Del Norte.....	100	95	82.6	27.4	7.1	1887	Benicia, Cal.....	Coos Bay, Oreg....	R. D. Hume.
95903	K. D. P. V.	St. s.	3	2	Herman Winter....	2,625	1,768	271.8	41.6	19.2	1887	Philadelphia, Pa....	Boston, Mass.....	H. M. Whitney.
106450	K. D. Q. B.	Sch.	2	4	Atlas.....	1,723	1,702	254.0	40.5	24.3	1879	Liverpool, England.	do.....	L. G. Burnham.
126409	K. D. Q. C.	Sch.	1	2	Chetco.....	103	98	83.6	27.4	7.2	1887	Benicia, Cal.....	San Francisco, Cal..	Ken'th Mackintosh.
106460	K. D. Q. H.	Sch.	2	4	Andrew Adams.....	812	712	176.0	36.3	18.5	1887	Wiscasset, Me.....	Boothbay, Me.....	Andrew Adams.
120668	K. D. Q. M.	Sch.	1	2	Fernwood.....	130	90	85.4	24.0	9.6	1887	Essex, Mass.....	Gloucester, Mass...	John Pew & Son.
120669	K. D. Q. N.	Sch.	1	3	F. G. French.....	184	151	98.2	28.1	8.3	1887	Bath, Me.....	New Haven, Conn...	F. H. Benedict.
155138	K. D. Q. R.	St. s.	3	2	Olivette.....	1,078	1,020	274.3	35.2	11.9	1887	Philadelphia, Pa....	do.....	Peninsular and Oc- cidental S. S. Co.
128413	K. D. Q. W.	Sch.	2	4	Carrle A. Lane.....	802	703	178.2	35.9	17.3	1887	Bath, Me.....	Bath, Me.....	W. D. Sewall.
106470	K. D. R. F.	St. s.	1	2	Alcazar.....	263	202	132.0	31.5	10.3	1887	San Francisco, Cal..	San Francisco, Cal..	L. E. White Lumber Co.
85956	K. D. R. G.	Sch.	1	2	George F. Edmunds..	149	110	96.0	25.7	10.3	1887	Essex, Mass.....	Gloucester, Mass...	W. G. Pool.
3372	K. D. R. M.	Sch.	1	2	Barbara Hornster...	148	140	102.3	29.7	8.3	1887	Fairhaven, Cal....	San Francisco, Cal..	Wild Goose Mining and Trading Co.
116152	K. D. R. N.	St. p.	3	0	New York.....	294	131	161.5	26.5	7.3	1887	Bath, Me.....	Cape Vincent, N. Y.	Thousand Islands Steamboat Co.
110153	K. D. R. P.	Bk.	1	3	Silicon.....	448	425	138.5	33.0	5.8	1887	do.....	New York, N. Y....	Chas. B. Dix.
106478	K. D. S. B.	Sch.	1	2	Antelope.....	123	117	89.5	28.5	7.0	1887	Benicia, Cal.....	Astoria, Oreg....	Columbia River Packers' Assn.
91923	K. D. S. C.	Sch.	1	3	Millville.....	365	305	134.0	30.2	11.9	1887	Camden, N. J.....	Philadelphia, Pa....	R. D. Wood & Co.
3373	K. D. S. F.	Sch.	1	2	Blue Jacket.....	110	80	86.0	23.5	9.3	1887	Essex, Mass.....	Gloucester, Mass...	Jas. E. Bradley.
130370	K. D. S. H.	St. s.	1	2	Navarro.....	232	171	126.0	32.0	10.4	1887	San Francisco, Cal..	San Francisco, Cal..	Geo. L. Bender.
126422	K. D. S. J.	Sch.	1	2	Carrle D. Knowles..	121	115	86.0	22.9	8.8	1887	Essex, Mass.....	Provincetown, Mass.	George O. Knowles.
130369	K. D. S. M.	St. s.	2	2	Nucee.....	3,367	2,405	328.0	44.2	21.2	1887	Chester, Pa.....	New York, N. Y....	New York and Texas S. S. Co.
140834	K. D. S. N.	Bgn.	1	2	Lurline.....	358	336	135.0	34.0	13.0	1887	Benicia, Cal.....	San Francisco, Cal..	J. H. Masterson.
106484	K. D. S. P.	St. s.	1	2	Alcatraz.....	255	193	130.2	31.0	10.8	1887	San Francisco, Cal..	do.....	L. E. White Lumber Co.
116160	K. D. S. T.	St. s.	1	3	Signal.....	475	392	150.0	34.4	13.8	1887	North Bend, Oreg...	do.....	A. M. Simpson.
116163	K. D. T. B.	Sch.	1	2	Sonator Salsbury...	107	77	89.0	23.3	9.0	1887	Essex, Mass.....	Gloucester, Mass...	Hugh Parkhurst.
95920	K. D. T. G.	St. s.	1	0	Moner Ransdell....	1,181	822	225.0	32.5	11.8	1887	Newburg, N. Y....	New York, N. Y....	Central Hudson St. Bt. Co.
130373	K. D. T. H.	St. p.	1	0	New York.....	1,074	1,201	335.0	40.4	11.2	1887	Wilmington, Del...	do.....	Hudson River Day Line Co.
85905	K. D. T. J.	Sch.	1	3	Gardiner B. Rey- holds.	397	331	142.4	33.4	12.4	1887	Boston, Mass.....	Bath, Me.....	F. J. Hinckley.
116166	K. D. T. M.	Sch.	1	2	S. F. Maker.....	100	78	90.0	24.1	9.8	1887	Essex, Mass.....	(Gloucester, Mass...	B. F. Payson.
85970	K. D. T. W.	Sch.	1	3	Guido.....	141	137	128.0	20.7	7.4	1887	San Francisco, Cal..	San Francisco, Cal..	J. F. O. Olson.
91040	K. D. V. C.	Sch.	2	3	Mario.....	1,043	1,013	176.0	37.0	22.7	1887	St. John, N. B....	New York, N. Y....	Charles J. Tico.
120690	K. D. V. F.	Sch.	1	3	Fred E. Sander....	463	389	157.0	37.1	11.3	1887	Port Blakeley, Wash	San Francisco, Cal..	George E. Billings.
150405	K. D. V. H.	St. s.	3	2	Parthian.....	1,683	1,090	237.8	38.0	16.5	1887	Wilmington, Del...	Boston, Mass.....	Boston and Phila- delphia S. S. Co.
140899	K. D. V. J.	Sch.	2	4	Lucy H. Russell....	1,166	1,080	194.3	39.9	18.0	1887	Bath, Me.....	Port Jefferson, N. Y.	H. M. Raudall.

SEAGOING VESSELS, ARRANGED IN THE ORDER OF SIGNAL LETTERS—Continued.

Official No.	Signal letters.	Rtg.	Decks.	Mast.	Name of vessel.	Gross tonnage.	Net tonnage.	Length.	Breadth.	Depth.	When built.	Where built.	Home port (where permanent document issues).	Name of managing or principal owner.
								Feet.	Feet.	Feet.				
150408	K. D. V. L.	Sch.	2	3	Phineas W. Sprague.	788	708	175.9	35.1	18.0	1887	Thomaston, Me.	Thomaston, Me.	George Elliott.
130384	K. D. V. Q.	Sch.	1	3	Newark.	120	114	93.5	27.2	7.5	1887	Benicia, Cal.	San Francisco, Cal.	H. A. Richardson.
150410	K. D. V. S.	St. s.	1	3	Passadena.	300	235	141.0	31.1	10.4	1887	San Francisco, Cal.	Los Angeles, Cal.	Kerchoff & Cuzner Mill and Lumber Co.
140870	K. D. V. T.	Sch.	1	3	Lizzie Vance.	442	383	148.5	36.1	11.3	1887	Port Blakeley, Wash.	San Francisco, Cal.	E. H. Tietjen.
28110	K. D. V. W.	Sch.	1	3	Zampa.	385	322	145.7	36.0	10.4	1887	Port Madison, Wash.	San Francisco, Cal.	J. Knowland.
135946	K. D. W. B.	Sch.	1	3	Eather Buhne.	290	245	134.6	34.0	9.0	1887	Eureka, Cal.	Eureka, Cal.	H. H. Buhne.
14465	K. D. W. F.	Sch.	2	4	Star of the Sea.	967	893	101.2	38.0	10.0	1887	Bath, Me.	Boston, Mass.	J. M. Haskell.
91952	K. D. W. H.	Sch.	1	2	Monterey.	128	119	90.5	26.0	7.5	1887	Benicia, Cal.	San Francisco, Cal.	A. L. Stone.
126452	K. D. W. J.	Sch.	1	3	C. C. Wehrum.	395	337	139.0	36.0	10.1	1887	Wilmington, Del.	New York, N. Y.	G. W. Alcott & Co.
120699	K. D. W. K.	Bk.	2	3	Frances.	677	643	164.0	33.0	17.9	1887	Belfast, Me.	Baltimore, Md.	C. Morton Stewart.
110750	K. D. W. M.	Bk.	1	3	Robert Sudden.	016	517	167.0	37.7	14.2	1887	Port Blakeley, Wash.	San Francisco, Cal.	J. J. Smith.
3387	K. D. W. Q.	Sch.	1	4	Bortland Maud.	191	181	138.5	23.7	7.5	1887	Camden, N. J.	Philadelphia, Pa.	John A. Lovins.
120700	K. F. B. D.	Sch.	2	4	Frank T. Stinson.	094	870	180.8	38.2	18.2	1887	Bath, Me.	Portland, Me.	E. W. Clark.
120461	K. F. B. H.	Sch.	2	4	Clara Godwin.	945	840	191.2	38.8	18.5	1887	do.	Bath, Me.	John R. Kelley.
161573	K. F. B. J.	Sch.	1	4	Volunteer.	585	542	128.4	38.0	12.0	1887	Hoquiam, Wash.	San Francisco, Cal.	A. M. Simpson.
76707	K. F. B. L.	Sch.	1	3	Jennie E. Righter.	047	565	171.0	35.4	14.0	1887	Madison, Conn.	New Haven, Conn.	Frank W. Benedict.
91968	K. F. B. M.	Sch.	2	4	Mount Hope.	1,105	980	204.0	42.4	19.7	1887	Camden, Me.	Fall River, Mass.	J. G. Crowley.
135969	K. F. B. N.	Sch.	1	3	Edgar C. Ross.	389	370	144.2	34.3	10.2	1888	Bath, Me.	Seaford, Del.	R. F. Quillin.
130395	K. F. B. P.	St. s.	1	2	Noyo.	316	229	150.0	33.2	10.5	1887	San Francisco, Cal.	San Francisco, Cal.	Dollar St. Shp. Co.
3392	K. F. B. R.	Sch.	2	4	Blanche H. Kling.	1,150	1,021	192.0	42.0	17.1	1888	Bath, Me.	New York, N. Y.	Wm. A. Anderson.
120704	K. F. B. T.	Sch.	1	3	F. S. Redfield.	469	371	159.6	37.1	11.4	1887	Port Blakeley, Wash.	San Francisco, Cal.	W. G. Hall.
110761	K. F. B. V.	Sch.	1	3	Richd. F. C. Hartley.	469	445	145.8	34.2	12.0	1888	Bath, Me.	Boston, Mass.	Thos. W. Penhallow.
3393	K. F. B. W.	Bk.	2	3	Baltimore.	722	670	163.1	35.9	17.1	1888	Baltimore, Md.	Baltimore, Md.	Thornton Rollins.
106521	K. F. C. B.	Sch.	1	3	Allen A.	342	266	145.0	35.0	9.4	1888	Fairhaven, Cal.	San Francisco, Cal.	Charles Nelson Co.
155152	K. F. C. D.	St. s.	2	2	Orion.	1,780	1,169	261.5	38.0	23.5	1888	Wilmington, Del.	Boston, Mass.	Boston Tow Boat Co.
85986	K. F. C. G.	Sch.	1	3	Glendale.	296	281	142.2	34.0	9.0	1888	Fairhaven, Cal.	San Francisco, Cal.	George H. Collins.
161570	K. F. C. M.	Sch.	2	4	Viking.	1,017	966	189.6	40.1	18.5	1888	Bath, Me.	New York, N. Y.	A. J. Newbury.
150419	K. F. C. N.	St. s.	3	2	PROGRESO.	1,019	1,445	265.5	36.0	16.5	1885	Sunderland, England	do.	Progreso S. S. Co.
116196	K. F. C. R.	Sch.	1	2	Seven Sisters.	129	122	97.0	27.2	7.5	1888	Benicia, Cal.	San Francisco, Cal.	Anvil Gold Mining Co.
106529	K. F. C. S.	Sch.	1	3	Alice McDonald.	650	604	175.0	35.2	14.1	1888	Bath, Me.	New York, N. Y.	W. B. Flint.
76715	K. F. C. T.	Sch.	1	2	James A. Gray.	130	123	94.4	27.0	7.0	1888	do.	Saco, Me.	Geo. A. Emery.
106534	K. F. C. W.	Sch.	1	2	A. E. Whyland.	130	96	89.8	24.1	9.6	1888	Essex, Mass.	Gloucester, Mass.	John Pow & Son.
106535	K. F. D. B.	Sch.	1	2	Ada S. Babson.	150	99	96.4	26.4	10.6	1888	Boothbay, Me.	Bucksport, Me.	Thos. M. Nicholson.
135977	K. F. D. C.	Sch.	1	3	Edward W. Young.	424	356	149.5	34.4	12.3	1888	East Boston, Mass.	Boston, Mass.	W. A. Taft.
106541	K. F. D. H.	Sch.	1	3	Arthur V. S. Woolruff.	103	155	105.6	27.1	10.3	1888	Essex, Mass.	Bucksport, Me.	T. M. Nicholson.
76717	K. F. D. J.	Sch.	1	3	J. M. Colman.	463	389	157.0	37.1	11.3	1888	Port Blakeley, Wash.	San Francisco, Cal.	Pac. Shipping Co.
85995	K. F. D. M.	Sch.	2	4	Gracie D. Buchanan.	1,140	997	194.6	40.0	18.1	1888	Bath, Me.	New York, N. Y.	Wm. A. Anderson.
116212	K. F. D. R.	Bk.	1	3	S. C. Allen.	090	085	177.2	37.0	14.3	1888	do.	Pt. Townsend, Wash.	Chas. S. Holmes.
85998	K. F. D. S.	Sch.	1	3	Grace Seymour.	033	601	166.0	34.2	16.0	1888	Hadlyme, Conn.	New Haven, Conn.	E. Fresenius.
95954	K. F. D. T.	Sch.	1	2	Herman F. Kimball.	125	119	84.6	26.5	7.1	1888	Boothbay, Me.	Rockport, Me.	S. E. Shepherd.
92004	K. F. G. D.	St. p.	2	0	Mount Hope.	880	440	193.1	58.8	11.5	1888	Chelsea, Mass.	Providence, R. I.	Prov. Fall River & Newport St. Bt. Co.
76735	K. F. G. J.	Sch.	1	3	John Petree.	405	353	147.0	34.3	10.0	1888	Bath, Me.	New York, N. Y.	C. G. Endicott.
76738	K. F. G. N.	Sch.	1	2	John L. Nicholson.	124	92	90.5	24.2	9.6	1888	Essex, Mass.	Gloucester, Mass.	Daniel Ryder.
135995	K. F. G. Q.	Sch.	1	4	E. K. Wood.	620	451	170.2	37.5	11.7	1888	Port Blakeley, Wash.	San Francisco, Cal.	John Hanson.
92022	K. F. G. R.	St. s.	2	2	Monmouth.	1,440	931	260.5	35.1	14.0	1888	Philadelphia, Pa.	New York, N. Y.	C. R. R. of N. J.
140944	K. F. G. S.	St. s.	1	3	Lakme.	620	404	176.8	38.8	12.6	1888	Port Madison, Wash.	San Francisco, Cal.	Charles Nelson Co.
92024	K. F. G. T.	Sch.	1	2	Mystery.	129	89	91.5	23.5	8.9	1888	Essex, Mass.	Gloucester, Mass.	F. G. Wonsou.
128502	K. F. G. V.	Sch.	1	2	Charles Lovi Woodbury.	105	100	90.0	23.7	9.8	1888	do.	San Francisco, Cal.	N. A. Commercial Co.
70742	K. F. H. B.	U. h.	1	3	J. Frank Seavey.	412	336	144.0	33.9	10.2	1888	Bath, Me.	Portsmouth, N. H.	B. Frank Nealey.
150444	K. F. H. C.	St. s.	3	2	Pomona.	1,264	951	225.0	33.5	16.0	1888	San Francisco, Cal.	New York, N. Y.	Pacific Coast Co.
130417	K. F. H. G.	St. s.	1	2	North Fork.	322	244	157.3	33.7	10.5	1888	Fairhaven, Cal.	San Francisco, Cal.	F. Korbel.
140949	K. F. H. L.	Sch.	2	5	Louis.	831	819	193.8	36.0	18.0	1888	North Bend, Oreg.	do.	A. M. Simpson.
120512	K. F. H. M.	St. s.	3	2	City of Birmingham.	3,006	2,352	301.0	42.5	16.7	1888	Chester, Pa.	Savannah, Ga.	Ocean S. S. Co.
106574	K. F. H. Q.	St. s.	1	3	Atenborn.	508	408	163.5	23.6	8.8	1888	Baltimore, Md.	Baltimore, Md.	N. Y. and Baltimore Transp. Line.
95075	K. F. H. R.	Sch.	1	3	Hattie A. Marsh.	436	414	140.8	33.6	11.4	1888	Madison, Conn.	New London, Conn.	H. J. Bentley.
140957	K. F. H. T.	Sch.	1	2	Lila and Mattie.	105	100	93.0	27.8	6.6	1888	Albion River, Cal.	San Francisco, Cal.	H. A. Halt Warehouse and Lumber Co.
141005	K. F. J. D.	St. s.	2	3	Livingstone.	2,134	1,622	281.0	41.0	20.0	1889	Wyandotte, Mich.	Detroit, Mich.	W. A. Livingston.
145513	K. F. J. G.	St. s.	2	3	Thos. W. Palmer.	2,134	1,622	281.0	41.0	20.0	1889	do.	do.	Wm. Livingston, Jr.
95978	K. G. B. C.	Sch.	2	3	Roratto L. Baker.	829	720	180.1	35.8	18.1	1888	Bath, Me.	Bath, Me.	Gardner G. Deering.
110794	K. G. B. D.	Sch.	1	4	Robert Scaries.	000	600	182.8	38.0	13.6	1888	Port Blakeley, Wash.	San Francisco, Cal.	J. H. Piltz.
76759	K. G. B. F.	Sch.	2	4	John K. Souther.	093	871	182.5	38.7	18.5	1888	Thomaston, Me.	Thomaston, Me.	Chas. H. Waaburn.
126522	K. G. B. H.	St. s.	3	2	CORONA.	1,492	966	220.7	35.2	15.7	1888	Philadelphia, Pa.	New York, N. Y.	Pacific Coast Co.
116240	K. G. B. I.	St. s.	3	2	Saginaw.	1,835	1,429	238.0	34.3	17.1	1883	Barrow, England	do.	Clyde S. Co.
140969	K. G. B. P.	Sch.	1	2	Lucy May.	104	98	84.8	25.4	6.5	1888	Cherryfield, Me.	Madras, Mo.	Sam. N. Campbell.
76762	K. G. B. Q.	Sch.	1	2	Julia Costa.	107	101	89.4	23.8	9.5	1888	Essex, Mass.	Provincetown, Mass.	Joseph Manta.
70764	K. G. B. R.	Sch.	1	2	John Q. Ferguson.	129	122	105.2	21.0	7.0	1888	Sharptown, Md.	Crisfield, Md.	S. J. Cooper.

† Composite.

SEAGOING VESSELS, ARRANGED IN THE ORDER OF SIGNAL LETTERS—Continued.

Official No.	Signal letters.	Rig.	Decks.	Masts.	Name of vessel.	Gross tonnage.	Net tonnage.	Length.			Depth.	When built.	Where built.	Home port (where permanent document issues).	Name of managing or principal owner.
								Feet.	Feet.	Feet.					
76767	K. G. H. V.	Sch.	1	3	Jeremiah Smith	409	388	143.9	35.0	10.3	1888	New London, Conn.	New Haven, Conn.	E. H. Weaver.	
120731	K. G. B. W.	Sch.	2	4	F. and T. Lupton	922	797	188.6	40.0	17.1	1888	Wilmington, Del.	Perth Amboy, N. J.	A. P. Longstreet.	
92050	K. G. G. D.	Sch.	1	3	Myra W. Spear	156	148	99.2	27.8	7.5	1888	Bath, Me.	do	Chas. L. Edwards.	
70771	K. G. G. H.	Sch.	1	3	John I. Snow	190	153	107.8	20.5	7.3	1888	Rockland, Me.	Rockland, Me.	Israel Snow.	
81205	K. G. G. J.	Sch.	1	3	Willie H. Child	626	505	175.5	36.4	13.1	1888	Thomaston, Me.	Thomaston, Me.	Geo. Elliott.	
100438	K. G. G. N.	St. s.	3	2	Incoquois	2,943	2,230	275.0	44.0	10.0	1888	Philadelphia, Pa.	Philadelphia, Pa.	Clyde S. S. Co.	
86021	K. G. G. O.	Sch.	2	4	Geo. A. McFadden	1,070	930	194.6	40.4	10.3	1888	Bath, Me.	Bath, Me.	Wm. T. Donnell.	
155157	K. G. G. S.	Sch.	1	3	Oceania Vance	445	384	148.5	38.1	11.3	1888	Port Blakely, Wash.	Port Townsend, Wash.	M. W. Burke.	
80922	K. G. G. T.	Sch.	2	5	Gov. Ames	1,778	1,597	245.6	49.6	21.2	1888	Waldoboro, Wash.	Providence, R. I.	John Heathcote.	
110808	K. G. G. V.	Sch.	1	2	Richard Cromwell	118	112	98.5	26.5	6.6	1888	Malden, Md.	Baltimore, Md.	Thos. B. Webster.	
110812	K. G. D. L.	Sch.	1	2	Rigel	112	87	89.8	23.9	9.7	1889	Essex, Mass.	Gloucester, Mass.	F. G. Wenson.	
81207	K. G. D. N.	Sch.	1	2	Winona	108	78	88.4	23.3	9.1	1889	do	do	Sylvester Cunningham.	
92072	K. G. D. P.	Sch.	1	3	Pendletons Satisfaction	524	459	154.5	35.0	12.5	1889	Bath, Me.	Belfast, Me.	F. C. Pendleton.	
127238	K. G. D. Q.	St. s.	4	2	Dorchester	2,537	1,875	261.0	40.0	15.3	1889	Wilmington, Del.	Baltimore, Md.	M. & M. Transportation Co.	
126539	K. G. D. S.	Sch.	1	2	C. T. Hill	140	133	93.0	30.2	7.5	1889	San Francisco, Cal.	San Francisco, Cal.	North American Com'l Co.	
95001	K. G. F. G.	Sch.	1	3	H. C. Wright	290	276	130.0	31.0	10.0	1889	Fairhaven, Cal.	do	Charles Nelson.	
120741	K. G. F. D.	Sch.	1	3	Fleming	174	165	102.3	24.4	8.2	1889	Bath, Me.	Deer Isle, Me.	F. B. Small.	
92070	K. G. F. M.	Sch.	1	2	Margaret	138	107	92.2	22.7	8.8	1889	Essex, Mass.	Salun, Me.	H. W. Woodberry.	
27635	K. G. F. P.	St. bge	1	1	Yuma	447	360	160.5	23.0	8.3	1889	Philadelphia, Pa.	Philadelphia, Pa.	The Clyde S. S. Co.	
181604	K. G. F. P.	Sch.	1	2	Valkyria	139	104	92.6	24.1	10.2	1889	Boothbay, Me.	Gloucester, Mass.	Angus Hines.	
136034	K. G. F. O.	Sch.	1	2	Emma E. Witherell	114	81	89.5	23.7	10.6	1889	Essex, Mass.	do	Benj. A. Smith.	
130434	K. G. F. S.	Sch.	1	2	Nelle Dixon	111	61	101.9	23.4	9.1	1889	Boston, Mass.	Boston, Mass.	L. M. Akers.	
81160	K. G. F. V.	Sch.	1	3	W. F. Jewett	476	452	155.7	37.7	12.0	1887	Port Ludlow, Wash.	San Francisco, Cal.	J. Knowland.	
70797	K. G. H. B.	Sch.	1	2	Joo	119	103	91.8	24.5	7.2	1889	Millbridge, Me.	Machias, Me.	Edwin Kelley.	
140900	K. G. H. C.	Sch.	1	2	Lizzie M. Stanwood	105	76	87.0	23.6	9.6	1889	Essex, Mass.	Gloucester, Mass.	Fred L. Davis.	
81210	K. G. H. D.	Bkn.	2	3	White Wings	678	654	168.0	33.4	17.2	1889	Baltimore, Md.	Baltimore, Md.	C. Morton Stewart.	
145512	K. G. H. L.	Sch.	1	2	T. W. Cooper	158	150	90.0	28.3	8.3	1889	East Machias, Me.	Machias, Me.	John Brown.	
76805	K. G. H. O.	Sch.	2	4	Jacob S. Winalow	910	823	180.4	38.9	18.0	1889	Bath, Me.	Portland, Me.	E. W. Clark.	
92690	K. G. H. R.	Sch.	1	3	Marian	258	220	113.0	30.3	0.1	1889	Camden, N. J.	Philadelphia, Pa.	R. D. Wood & Co.	
150457	K. G. H. T.	Sch.	1	2	Procyon	113	85	91.4	23.9	10.0	1889	Essex, Mass.	Gloucester, Mass.	F. G. Wenson.	
81244	K. G. H. V.	St. s.	1	2	Wreathier	198	99	115.2	25.5	13.2	1889	Boston, Mass.	Boston, Mass.	Star Towing and Wrecking Co.	
130439	K. G. J. D.	St. s.	1	2	Niko	814	658	189.0	35.2	13.0	1889	Trenton, Mich.	Chicago, Ill.	Warde Transportation Co.	
126554	K. G. J. M.	Sch.	2	4	Charles K. Schull	884	827	170.3	38.0	18.2	1889	Camden, N. J.	Philadelphia, Pa.	Charles T. Meece.	
14484	K. G. J. P.	St. p.	1	2	Kennebec	1,052	1,271	250.0	37.6	13.1	1889	Bath, Me.	Kennebec St. R. Co.	Connebec St. R. Co.	
150471	K. G. J. Q.	St. p.	2	0	Puritan	4,593	3,075	403.5	62.6	18.1	1889	Chester, Pa.	Fall River, Mass.	Old Col. St. R. Co.	
141092	K. G. J. V.	Sch.	1	3	Lillian Woodruff	332	288	135.2	30.2	11.0	1889	Boothbay, Me.	Ellsworth, Me.	Charles Hodgkins.	
92100	K. G. J. W.	Sch.	2	4	Massachusetts	1,377	1,212	218.8	43.1	21.0	1889	Bath, Me.	New Haven, Conn.	M. Manson.	
96010	K. G. L. B.	Sch.	2	4	Henry S. Little	1,006	984	195.2	41.0	10.1	1889	Bath, Me.	Perth Amboy, N. J.	W. I. Pearce.	
86040	K. G. L. C.	Sch.	1	4	Golden Shore	699	626	185.1	38.5	14.2	1889	Port Blakely, Wash.	San Francisco, Cal.	J. J. Smith.	
130444	K. G. L. D.	St. s.	1	0	Transfer No. 10	217	108	114.0	23.6	11.6	1889	Wilmington, Del.	New Haven, Conn.	N. Y. N. H. and H. R. Co.	
70814	K. G. L. F.	Sch.	1	4	John B. Manning	1,100	955	198.9	40.1	17.4	1889	do	Perth Amboy, N. J.	Amos Birdsall.	
76820	K. G. L. N.	Sch.	1	3	Joel F. Sheppard	567	495	155.0	35.2	13.5	1889	Boothbay, Me.	Philadelphia, Pa.	Geo. B. Hunter.	
92110	K. G. L. O.	Sch.	1	2	Multnomah	124	117	82.5	28.6	6.2	1889	Ledyard, Conn.	Gloucester, Mass.	Lovi Sanders.	
76823	K. G. L. T.	Sch.	1	3	Joel Cook	401	310	116.0	24.2	10.4	1889	Bath, Me.	Wilmington, Del.	John W. Hall.	
70825	K. G. L. V.	Sch.	1	3	Julia Frances	183	174	112.9	27.8	8.6	1889	Kennebunk Pt., Me.	Ellsworth, Me.	John F. Whitcomb.	
136064	K. G. L. W.	St. s.	3	4	El Mar	3,531	2,539	331.8	42.6	22.0	1889	Philadelphia, Pa.	New York, N. Y.	Isaac E. Gates.	
3441	K. G. M. D.	Sch.	1	2	Break of Day	127	109	85.3	24.2	8.3	1889	Bath, Me.	Rockland, Me.	Chas. E. Becknell.	
110145	K. G. M. H.	Bkn.	1	3	S. G. Wilder	694	557	168.8	37.3	14.0	1887	Port Blakely, Wash.	San Francisco, Cal.	S. G. Wilder Co.	
126572	K. G. M. J.	Sch.	1	3	Charles D. Hall	395	375	142.5	35.5	10.4	1889	New London, Conn.	New Haven, Conn.	E. H. Weaver.	
110831	K. G. M. L.	St. s.	1	2	Robert H. Sayre	140	70	95.9	22.6	11.3	1889	Brooklyn, N. Y.	Perth Amboy, N. J.	Easton & Amboy R. R. Co.	
126574	K. G. M. P.	St. s.	2	2	C. W. Morse	509	254	154.4	30.0	17.6	1889	Bath, Me.	Bath, Me.	Knickerbocker Steam Towing Co.	
111010	K. G. M. Q.	Sch.	2	4	Lydia M. Deering	1,224	1,063	204.7	41.1	21.1	1880	do	do	G. G. Deering.	
92118	K. G. M. S.	Sch.	2	4	Marjory Brown	1,210	1,091	198.0	40.7	17.8	1889	Wilmington, Del.	Perth Amboy, N. J.	M. A. Osborn.	
126570	K. G. M. T.	St. s.	3	2	Caraca	2,877	1,820	311.6	40.2	20.6	1889	Philadelphia, Pa.	Wilmington, Del.	Atlantic and Caribbean St. Nav. Co.	
110283	K. G. M. V.	Sch.	1	3	Sophia Southland	166	148	105.3	25.7	10.3	1889	Tacoma, Wash.	Edgartown, Mass.	H. H. Bodfish.	
110833	K. G. M. W.	Sch.	1	3	Robert McFarland	641	544	174.5	37.5	13.3	1889	Thomaston, Me.	Thomaston, Me.	E. L. Montgomery.	
126570	K. G. N. B.	Sch.	1	3	Charles E. Park	286	245	142.3	34.0	9.0	1889	Fairhaven, Cal.	Enrico, Cal.	N. H. Falk.	
89605	K. G. N. D.	Sch.	2	4	George M. Grant	1,264	1,148	211.8	40.3	17.8	1888	New Haven, Conn.	New Haven, Conn.	James D. Dewell.	
14487	K. G. N. H.	Sch.	1	2	Kato Darlington	135	128	97.8	28.0	7.1	1889	Baltimore, Md.	Baltimore, Md.	T. J. Hopkins.	
110285	K. G. N. J.	Sch.	1	2	Sou Fox	111	71	89.1	23.7	9.8	1889	Essex, Mass.	Provincetown, Mass.	Jesse F. Mathison.	
106687	K. G. N. L.	Sch.	2	4	Agnes E. Manson	842	745	174.3	35.7	16.8	1888	Bath, Me.	New Haven, Conn.	Magnus Manson.	
141025	K. G. N. M.	Sch.	1	3	Longfellow	297	228	127.0	30.5	9.1	1889	do	Fall River, Mass.	L. T. Brownell.	
136070	K. G. N. P.	St. s.	1	0	Express	945	538	272.0	44.1	12.0	1889	Wilmington, Del.	New Haven, Conn.	N. Y. N. H. and H. R. Co.	
130450	K. G. N. Q.	St. s.	1	0	New York	785	497	207.5	31.1	12.4	1889	do	Philadelphia, Pa.	Phila. & Norfolk R. R. Co.	

SEAGOING VESSELS, ARRANGED IN THE ORDER OF SIGNAL LETTERS—Continued.

Official No.	Signal letters.	Rig.	Decks.	Masts.	Name of vessel.	Gross tonnage.	Net tonnage.	Length.	Breadth.	Depth.	When built.	Where built.	Home port (where permanent document issues).	Name of managing or principal owner.
106608	K. G. N. R.	Sch.	1	3	Addie Charleson	658	574	156.2	35.5	12.7	1889	East Deering, Me.	Portland, Me.	Oscar Charleson.
141027	K. G. N. S.	St. s.	3	2	SABINE	3,328	2,478	311.0	46.2	20.3	1889	Chester, Pa.	New York, N. Y.	New York and Texas St. Ship Co.
92129	K. G. N. V.	Sch.	2	4	Mabel Jordan	993	899	180.0	39.1	10.0	1889	Thomaston, Me.	Thomaston, Me.	Chas. H. Washburn.
110837	K. G. N. W.	Sch.	1	4	Robert Lewers	732	669	185.1	39.2	14.3	1889	Port Blakely, Wash.	San Francisco, Cal.	Robert Lewers Co.
157253	K. G. P. H.	Sch.	1	2	Dora A. Lawson	125	93	89.6	23.9	9.6	1889	Essex, Mass.	Gloucester, Mass.	Benjamin A. Smith.
155173	K. G. P. F.	Sch.	2	4	O. H. Brown	1,051	959	187.2	41.3	10.9	1889	Bath, Me.	Perth Amboy, N. J.	T. S. P. Brown.
141021	K. G. P. H.	St. s.	1	2	Defiance	255	127	122.0	22.2	14.2	1889	Candem, N. J.	San Francisco, Cal.	J. D. Spreckels & Bros.
92132	K. G. P. J.	Bk.	2	3	Matanzas	1,028	929	196.3	37.4	17.5	1889	Bath, Me.	New York, N. Y.	C. W. Munson.
110837	K. G. P. S.	Sch.	1	4	Harry L. Belden	123	117	94.2	25.4	0.8	1889	Essex, Mass.	Somers Point, N. J.	John Fallon.
76838	K. G. P. M.	Sch.	1	2	Joseph P. Johnson	98	93	87.6	23.7	9.2	1889	do	Provincetown, Mass.	M. L. Adams.
92134	K. G. P. N.	Sch.	1	3	Mary L. Crosby	487	394	143.1	34.2	12.4	1889	Millbridge, Me.	Belfast, Me.	W. S. Peniston.
126597	K. G. P. Q.	St. s.	2	2	Charlotte	1,746	1,197	228.9	38.0	22.0	1889	Philadelphia, Pa.	Baltimore, Md.	Chesapeake St. Ship Co.
76841	K. G. P. R.	Sch.	2	3	Jennie C. May	882	745	177.8	35.8	16.7	1889	Bath, Me.	Bridgport, Conn.	John H. Ferris.
96021	K. G. P. S.	Sch.	2	4	William K. Park	1,252	1,189	201.0	39.3	21.3	1889	Camden, N. J.	Somers Point, N. J.	Peter B. Reed.
8446	K. G. P. T.	Bkn.	2	3	Bruce Hawkins	614	546	152.0	35.6	10.0	1889	East Boston, Mass.	Boston, Mass.	James Gurney, Jr.
106678	K. G. P. V.	Sch.	2	4	Augustus Welt	1,221	1,111	203.9	40.9	21.5	1889	Waldoboro	do	J. Baker & Co.
76843	K. G. Q. D.	Sch.	2	4	J. R. Teel	870	750	177.6	38.0	19.3	1889	Newburyport, Mass.	do	S. R. Crowell.
155175	K. G. Q. O.	Sch.	1	4	Olga	498	444	164.0	36.0	12.2	1889	Eureka, Cal.	San Francisco, Cal.	Charles Nelson Co.
86069	K. G. Q. F.	Sch.	1	3	Gertrude A. Bartlett	374	291	139.3	34.9	11.3	1889	Brower, Me.	Bangor, Me.	F. W. Aker.
106682	K. G. Q. J.	Sch.	2	4	Allora H. Crosby	1,113	1,010	204.4	40.3	18.5	1889	Bath, Me.	Portland, Me.	E. W. Clark.
92130	K. G. Q. L.	Sch.	2	4	Margarite	1,553	1,475	234.6	49.1	20.6	1889	do	Fall River, Mass.	Henry H. Church.
3449	K. G. Q. M.	St. s.	2	2	Bluefields	736	445	208.5	24.0	12.7	1896	Greenock, Scotland	Baltimore, Md.	N. Y. & Balt. Trans. Line.
76845	K. G. Q. N.	Sch.	1	3	Jesse Barlow	276	262	120.0	30.4	11.1	1889	Boston, Mass.	Hyannis, Mass.	J. B. Barlow.
92140	K. G. Q. P.	Sch.	1	3	Montana	377	336	130.1	31.0	10.0	1889	Bath, Me.	Somers Point, N. J.	J. Booye.
96022	K. G. Q. R.	Sch.	2	3	H. E. Thomson	683	609	153.4	32.5	18.1	1830	Machias, Me.	Machias, Me.	John Shaw.
76846	K. G. Q. S.	Bkn.	2	3	John Swan	721	628	149.6	34.1	18.0	1889	Columbia Falls, Me.	New York, N. Y.	John Swan.
76849	K. G. Q. V.	Sch.	1	3	James Duffield	187	177	112.3	28.0	8.8	1889	New London, Conn.	Hartford, Conn.	W. F. Pattison.
136097	K. G. Q. W.	Sch.	1	2	Essex	116	84	88.7	23.8	10.2	1889	Essex, Mass.	Gloucester, Mass.	J. Paw & Son.
81246	K. G. R. B.	Sch.	1	3	Waltham	823	448	165.9	35.0	12.0	1889	Boston, Mass.	Boston, Mass.	E. B. Grant.
136098	K. G. R. C.	Sch.	1	3	Edna	325	282	122.5	32.7	10.4	1889	Columbia Falls, Me.	Machias, Me.	Chas. L. Donovan.
86072	K. G. R. D.	Bkn.	2	3	Good News	712	670	160.4	33.4	17.2	1889	Baltimore, Md.	Baltimore, Md.	C. M. Stewart & Co.
106886	K. G. R. H.	Sch.	1	3	Annie B. Mitchell	403	397	145.3	34.1	11.9	1889	Madison, Conn.	New London, Conn.	Charles Barry
126600	K. G. R. J.	Sch.	1	3	Clifford I. White	463	250	122.2	32.5	10.4	1889	Harrington, Me.	Machias, Me.	E. I. White.
101815	K. G. R. N.	Sch.	1	4	Van Lear Black	634	546	159.3	35.8	12.0	1889	Baltimore, Md.	Wilmington, Del.	Charles F. Lacey.
126603	K. G. R. P.	Sch.	2	4	Clara A. Donnell	1,177	993	203.8	41.1	20.0	1889	Bath, Me.	Bath, Me.	William T. Donnell.
100457	K. G. R. T.	Bkn.	1	3	Iringard	870	614	176.0	37.8	14.4	1889	Port Blakely, Wash.	San Francisco, Cal.	Iringard Co.
14488	K. G. R. V.	St. s.	3	2	Kansas City	3,679	2,183	327.0	45.0	18.8	1889	Chester, Pa.	Savannah, Ga.	Ocean S. S. Co.
76855	K. G. R. W.	Sch.	1	3	J. Henry Edmunds	284	242	123.6	28.4	9.5	1889	DenNISville, N. J.	Bridgton, N. J.	C. L. Fidler.
3141	K. G. S. E.	St. s.	1	2	Batter	138	76	108.4	22.0	9.4	1881	Philadelphia, Pa.	New York, N. Y.	Dan McWilliams.
100459	K. G. S. Q.	Sch.	1	3	Ira B. Ellens	305	264	123.0	28.0	8.6	1889	Rockland, Me.	Rockland, Me.	M. J. Marston.
86076	K. G. S. T.	Bkn.	1	4	Gardner City	475	451	169.0	39.0	12.0	1889	North Bend, Ore.	San Francisco, Cal.	R. H. Swayne.
14491	K. G. T. F.	Sch.	2	3	Klugston	1,070	1,020	181.0	35.3	21.8	1875	Dorchester, N. B.	New York, N. Y.	L. Luckenbach.
81251	K. G. T. H.	St. s.	1	2	Wm. E. Chapman	281	140	124.8	28.7	11.7	1859	Brooklyn, N. Y.	do	Merritt & Chapman Derrick and Wrecking Co.
120791	K. G. T. J.	Sch.	1	4	Florence Creadlek	732	657	164.4	35.0	13.3	1890	Milton, Del.	Philadelphia, Pa.	Wm. M. Lank.
3456	K. G. T. N.	Sch.	2	3	Benj. C. Frith	888	793	182.1	37.4	18.1	1890	Thomaston, Me.	Thomaston, Me.	Thos. Dunn.
86077	K. G. T. P.	Sch.	1	2	Golden Hope	106	75	89.0	21.0	0.6	1890	Essex, Mass.	Gloucester, Mass.	D. B. Smith.
76893	K. G. T. S.	Bkn.	2	3	John S. Emery	910	803	167.7	35.7	22.1	1890	Boston, Mass.	Boston, Mass.	D. S. Emery.
126605	K. G. T. V.	Sch.	2	4	Clarence H. Vanner	934	814	184.7	38.0	20.4	1890	Newburyport, Mass.	DenNIS, Mass.	U. B. Flako.
100482	K. G. T. W.	St. s.	1	2	International	400	200	130.0	26.0	16.2	1890	Philadelphia, Pa.	Philadelphia, Pa.	Reading Company.
126606	K. G. V. C.	Sch.	1	3	Caotue	534	456	149.4	34.7	12.8	1890	Bath, Me.	Bath, Me.	James B. Drake.
92153	K. G. V. D.	St. s.	1	2	Mars	278	139	117.2	23.0	15.7	1890	Camden, N. J.	Philadelphia, Pa.	G. W. Shepherd, Jr.
100465	K. G. V. F.	St. s.	3	2	Indian	2,110	1,424	267.0	38.0	26.0	1890	Wilmington, Del.	Boston, Mass.	Boston and Philadelphia S. S. Co.
126607	K. G. V. H.	Sch.	2	4	Chas. L. Davenport	1,032	929	190.0	38.2	18.8	1890	Thomaston, Me.	Thomaston, Me.	Chas. H. Washburn.
116311	K. G. V. L.	Sch.	1	2	Shenandoah	841	824	186.6	35.0	16.0	1890	Perth Amboy, N. J.	Philadelphia, Pa.	Reading Company.
155177	K. G. V. M.	St. s.	3	2	ORIZABA	3,496	2,334	336.2	43.2	22.0	1880	Chester, Pa.	New York, N. Y.	N. Y. & Cuba Mail S. S. Co.
70866	K. G. V. N.	Sch.	1	4	James Judge	680	594	159.2	36.0	13.4	1890	Wilmington, Del.	Philadelphia, Pa.	James Hughes.
3457	K. G. V. P.	Sch.	1	3	Bortha Louise	241	190	115.2	28.3	8.7	1890	Bath, Me.	New Orleans, La.	John H. Hall.
116312	K. G. V. Q.	Sch.	1	2	Schuykill	841	824	186.6	35.0	16.0	1890	Perth Amboy, N. J.	Philadelphia, Pa.	Aaa S. Wing.
96031	K. G. V. S.	Sch.	1	2	Herman	105	100	87.5	24.5	10.0	1890	Benicia, Cal.	San Francisco, Cal.	North American Commercial Co.
120793	K. G. W. D.	Sch.	1	3	Frederick Hoessner	406	320	144.6	33.0	11.1	1890	Bath, Me.	Bath, Me.	James B. Drake.
14494	K. G. W. H.	Shp.	2	4	KENILWORTH	2,293	2,146	300.2	43.1	24.2	1887	Port Glasgow, Scot.	New York, N. Y.	D. B. Dearborn.
3401	K. G. W. M.	Sch.	1	2	Brookside	841	824	186.6	35.0	16.0	1890	Perth Amboy, N. J.	Philadelphia, Pa.	Reading Company.
155170	K. G. W. N.	Sch.	1	2	Oliver Wendell Holmes	107	75	89.0	23.8	0.0	1890	Essex, Mass.	Gloucester, Mass.	Orlando Merchant.
110852	K. G. W. Q.	Sch.	2	4	R. F. Pettigrow	931	833	183.7	37.3	18.0	1890	Bath, Me.	Portland, Me.	E. W. Clark.
126613	K. G. W. T.	St. s.	2	2	Croft City	1,885	981	233.1	40.0	23.3	1890	do	New York, N. Y.	Pacific Coast Co.
141053	K. H. B. C.	Sch.	1	2	Lucille	104	71	87.8	23.9	9.7	1890	Essex, Mass.	Gloucester, Mass.	E. A. Bradley.
126616	K. H. B. G.	Sch.	1	3	Cella F	412	353	145.7	34.4	12.0	1890	Brower, Me.	Bangor, Me.	Charles A. Barbour.

SEAGOING VESSELS, ARRANGED IN THE ORDER OF SIGNAL LETTERS—Continued.

Official No.	Signal letters.	Rig.	Decks.	Masts.	Name of vessel.	Gross tonnage.	Net tonnage.	Length.	Breadth.	Depth.	When built.	Where built.	Home port (where permanent document issues).	Name of managing or principal owner.
								Feet.	Feet.	Feet.				
106715	K. H. B. N.	Sch.	1	2	Altana M. Jagger...	132	125	102.4	22.6	7.8	1890	Wilmington, Del.	Providence, R. I.	A. J. Miller.
3496	K. H. B. O.	Sch.	1	2	Beechwood	841	824	188.5	35.0	16.0	1890	North Amboy, N. J.	Philadelphia, Pa.	Reading Company.
92171	K. H. B. S.	St. s.	2	2	MAVERICK	1,561	1,118	240.0	30.2	24.0	1890	Baltimore, Md.	New York, N. Y.	Standard Oil Co.
120795	K. H. B. T.	Sch.	1	2	Fred A. Emerson	122	98	55.0	26.5	7.0	1890	Boothbay Harbor, Me.	Bangor, Me.	Isaac B. Ulmer.
116320	K. H. B. V.	Sch.	1	2	Sunbeam	108	103	82.0	26.0	6.5	1890	Bath, Me.	Bath, Me.	James L. Spinney.
96039	K. H. C. D.	St. s.	3	2	H. M. Whitney	2,706	1,700	271.8	43.0	10.2	1890	Philadelphia, Pa.	Boston, Mass.	H. M. Whitney.
130469	K. H. C. M.	Sch.	2	3	N. & W. 1	1,082	1,063	193.1	36.8	19.2	1890	Brooklyn, N. Y.	Philadelphia, Pa.	Norfolk and West-ern R. R. Co.
130470	K. H. C. N.	Sch.	2	3	N. & W. 3	803	845	176.0	36.8	17.3	1890	do	do	do.
126624	K. H. C. O.	Sch.	2	4	Charles Davenport	1,297	1,157	199.2	41.8	20.8	1890	Bath, Me.	Bath, Me.	J. R. Kelley.
106731	K. H. C. S.	St. s.	1	0	Atkins Hughes	115	57	88.7	10.0	10.2	1890	Philadelphia, Pa.	Philadelphia, Pa.	A. S. Hughes.
14467	K. H. C. W.	Sch.	1	2	Kohinoor	841	824	188.5	35.0	16.0	1890	Perth Amboy, N. J.	do	Reading Company.
120628	K. H. D. G.	Sch.	2	4	Charles A. Campbell	1,576	1,503	228.3	46.4	21.6	1890	Bath, Me.	New York, N. Y.	Morse & Co.
81268	K. H. D. P.	Sch.	2	4	William Neely	1,397	792	173.4	38.3	18.8	1890	New Haven, Conn.	do	S. K. J. Thompson.
130117	K. H. D. Q.	Sch.	2	4	Edith Olcott	1,104	1,146	102.4	41.4	18.4	1890	Bath, Me.	do	Geo. G. Warren.
150480	K. H. D. S.	Sch.	2	4	Paray Birdsall	1,127	894	101.0	30.0	17.0	1890	Wilmington, Del.	Perth Amboy, N. J.	John Holmes.
76882	K. H. D. T.	Sch.	2	4	James W. Fitch	1,120	1,027	198.5	30.2	18.7	1890	Waldoboro, Me.	Rockland, Mass.	R. R. Freeman.
141063	K. H. D. V.	Sch.	1	3	Laura L. Sprague	594	564	154.4	36.2	11.2	1890	Rockland, Me.	Marblehead, Mass.	Sprague & Breed Coal Co.
150490	K. H. F. B.	Sch.	1	3	Paray and Little	593	478	141.0	33.5	14.1	1890	Port Jefferson, N. Y.	New York, N. Y.	F. & L. Jones.
136122	K. H. F. C.	Sch.	1	3	Edward H. Blake	544	484	154.7	34.6	13.0	1890	Millbridge, Me.	Bangor, Me.	Fred T. Hall.
130124	K. H. F. G.	Sch.	2	4	Edith L. Allen	960	920	185.3	39.1	18.4	1890	Richmond, Me.	New York, N. Y.	Charles B. Dix.
116326	K. H. F. J.	Sch.	1	3	Sadio G. Sumner	672	586	176.7	37.5	14.1	1890	Thomaston, Me.	Thomaston, Me.	Thomas W. Dunn.
130477	K. H. F. L.	Sch.	1	2	Norumbega	126	91	107.5	24.0	10.5	1890	Essex, Mass.	Gloucester, Mass.	J. A. McKennon.
106747	K. H. F. M.	Shp.	1	1	Albert Baldwin	123	117	86.0	27.2	7.3	1890	do	do	Rockport Granite Co.
96053	K. H. F. P.	Sch.	1	3	Henry Clausen, Jr.	549	476	153.7	34.5	13.0	1890	Bath, Me.	Bath, Me.	J. B. Drake.
106750	K. H. F. Q.	Sch.	1	3	Addie P. McFadden	251	199	125.2	30.1	8.1	1890	do	do	William T. Donnell.
106761	K. H. F. S.	St. s.	3	4	Australis	2,755	1,937	376.0	37.4	20.3	1875	Glasgow, Scotland	San Francisco, Cal.	Oceanic S. S. Co.
130479	K. H. F. T.	St. s.	1	2	Nathan Hale	299	149	121.8	27.0	14.2	1890	New London, Conn.	New London, Conn.	Alfred H. Chappell.
126647	K. H. F. W.	St. s.	1	2	Carbonevo	361	180	134.5	25.5	15.3	1890	Camden, N. J.	Boston, Mass.	Red Star Towing and Wrecking Co.
106756	K. H. G. D.	Bk.	1	3	Albert	682	624	182.1	38.3	14.6	1890	Port Blakeley, Wash.	San Francisco, Cal.	Albort Co.
130482	K. H. G. F.	Sch.	3	4	Nimbus	884	809	185.7	37.3	18.3	1890	Bellast, Me.	Boston, Mass.	J. H. Fittner & Co.
126651	K. H. G. M.	Sch.	1	3	Carrie E. Look	530	457	154.6	35.2	12.0	1890	Rockland, Me.	Rockland, Me.	A. W. Butler.
130485	K. H. G. Q.	Sch.	2	3	N. & W. 4	1,081	1,063	193.1	36.8	19.2	1890	Brooklyn, N. Y.	Philadelphia, Pa.	Norfolk and West-ern R. R. Co.
126652	K. H. G. R.	Sch.	1	3	Sedgwick	605	473	165.3	36.1	13.2	1890	Thomaston, Me.	Boston, Mass.	Daniel S. Emery.
145540	K. H. G. S.	Sch.	2	3	Thomas F. Pollard	731	677	157.5	34.0	17.0	1890	Dennisville, N. J.	Bridgeton, N. J.	A. H. Jarman.
81270	K. H. G. T.	Sch.	2	4	William C. Tanner	1,693	879	191.4	38.3	19.3	1890	Bath, Me.	Bath, Me.	G. G. Deering.
86096	K. H. G. V.	Sch.	1	3	G. W. Watson	639	397	150.0	36.0	12.0	1890	Fairhaven, Cal.	San Francisco, Cal.	James Rolph, Jr.
106780	K. H. G. W.	Sch.	1	2	Alce	690	616	169.4	33.8	15.3	1890	Boston, Mass.	Boston, Mass.	James Woolley.
92200	K. H. J. D.	Sch.	3	4	Major Pickands	831	873	184.2	37.0	12.1	1890	Boston, Mass.	Portland, Me.	E. W. Clark.
70033	K. H. J. F.	St. s.	1	0	Joseph L. Colby	1,245	913	265.0	36.0	22.0	1890	East Deering, Me.	Duluth, Minn.	Pittsburg S. S. Co.
86098	K. H. J. L.	Sch.	1	3	Golden Ball	291	253	124.2	30.3	10.6	1890	Superior, Wis.	New Bedford, Mass.	P. M. Hart & Co.
116336	K. H. J. N.	Sch.	2	4	Senator Sullivan	737	682	164.2	35.2	16.8	1890	Koussunk Pt., Me.	Boston, Mass.	W. G. Crockett.
92202	K. H. J. O.	Sch.	2	4	Maria O. Teal	1,125	982	197.9	40.2	18.9	1890	Boston, Mass.	do	Samuel R. Crowell.
106781	K. H. J. R.	Sch.	2	4	Alce Holbrook	1,722	649	170.2	35.9	18.3	1890	Newburyport, Mass.	do	Wm. B. Bowne.
116338	K. H. J. W.	St. s.	3	2	David	1,537	869	246.5	20.3	17.4	1873	Camden, Me.	New York, N. Y.	John A. Donald.
130142	K. H. L. B.	Bkn.	1	3	Ethel V. Boynton	730	654	161.3	34.0	10.2	1890	Dunbarton, Scotland	New York, N. Y.	J. H. Boynton.
130143	K. H. L. D.	Sch.	1	2	Elmwood	841	824	188.5	35.0	16.0	1890	Harrington, Me.	Machias, Me.	Reading Company.
130489	K. H. L. G.	Sch.	2	3	N. and W. 2	926	907	176.0	34.6	19.3	1890	Perth Amboy, N. J.	Philadelphia, Pa.	A. J. Hemphill.
126635	K. H. L. J.	St. s.	2	2	City of Seattle	1,411	767	244.0	40.0	15.0	1890	Brooklyn, N. Y.	Tacoma, Wash.	N. A. Mall S. S. Co.
106787	K. H. L. M.	Sch.	1	3	Anna M. Stammer	410	315	142.3	34.1	10.8	1890	Philadelphia, Pa.	Bath, Me.	C. H. Bruce.
130493	K. H. L. S.	Sch.	2	3	N. and W. 6	864	845	176.0	30.8	17.3	1890	Brooklyn, N. Y.	Philadelphia, Pa.	Norfolk and West-ern R. R. Co.
116344	K. H. L. T.	St. s.	4	2	SEGURANCA	4,033	2,800	321.3	45.3	17.4	1890	Chester, Pa.	New York, N. Y.	N. Y. & Cuba Mail S. S. Co.
136146	K. H. L. V.	Sch.	2	4	Elvira J. French	950	992	188.4	36.1	10.2	1890	Boothbay, Me.	Dennis, Mass.	T. B. Baker.
120804	K. H. M. D.	Sch.	1	2	Florence A.	154	129	96.5	27.4	7.2	1890	Cherryfield, Me.	Machias, Me.	A. C. Strout.
120805	K. H. M. L.	Sch.	1	2	Frances Goodnow	350	311	134.4	33.3	10.7	1890	Harbor View, Mass.	Boston, Mass.	Edwin P. Boggs.
81286	K. H. M. N.	Bkn.	1	4	Willie R. Hume	665	589	183.1	39.0	14.6	1890	North Bend, Oreg.	San Francisco, Cal.	Jacob Jensen.
141081	K. H. M. O.	Sch.	2	3	Lyman M. Law	1,300	1,154	211.1	40.3	18.1	1890	Westhaven, Conn.	New Haven, Conn.	James D. Dowell.
130499	K. H. M. S.	Sch.	2	3	N. and W. 5	925	537	176.0	34.6	10.3	1890	Brooklyn, N. Y.	Philadelphia, Pa.	Norfolk and West-ern R. R. Co.
130500	K. H. M. V.	St. s.	1	2	N. and W. 7	311	155	125.0	25.0	14.7	1890	Camden, N. J.	do	do.
96070	K. H. N. B.	Sch.	1	3	Howard B. Peck	472	448	150.0	35.0	12.0	1890	New London, Conn.	New London, Conn.	Charles Barry.
161003	K. H. N. D.	Sch.	1	1	King Cyrus	717	630	188.5	38.4	14.7	1890	Port Blakeley, Wash.	San Francisco, Cal.	James Tuft.
27630	K. H. N. F.	St. s.	3	2	YUCATAN	3,523	2,317	330.2	43.2	22.3	1890	Chester, Pa.	New York, N. Y.	N. Y. & Cuba Mail S. S. Co.
92223	K. H. N. G.	Sch.	2	3	Mary B. Baird	908	811	170.0	30.4	10.1	1890	Camden, N. J.	Philadelphia, Pa.	Henry D. May.
116354	K. H. N. L.	Shp.	2	3	S. D. Carleton	1,882	1,671	240.0	44.4	25.4	1890	Rockport, Me.	San Francisco, Cal.	California Shipping Co.
116353	K. H. N. M.	St. s.	2	2	STILLWATER	1,019	509	195.0	20.0	21.0	1883	Glasgow, Scotland	New York, N. Y.	Belize Royal Mail and Central American S. S. Co.
100774	K. H. N. P.	St. s.	3	2	ALMONQUIN	2,832	2,257	276.0	43.0	10.0	1890	Philadelphia, Pa.	do	Clyde S. S. Co.

SEAGOING VESSELS, ARRANGED IN THE ORDER OF SIGNAL LETTERS—Continued.

Official No.	Signal letters.	Rtg.	Decks.	Masts.	Name of vessel.	Gross tonnage.	Net tonnage.	Length.			Where built.	Home port (where permanent document issues).	Name of managing or principal owner.	
								Feet.	Feet.	Feet.				
80111	K. H. N. S.	Sch.	1	2	Girard	841	824	189.5	35.0	16.0	1890	Perth Amboy, N. J.	Philadelphia, Pa.	Reading Company.
106777	K. H. N. T.	Sch.	1	3	Anna Pendleton	548	468	157.0	34.7	12.8	1890	Millbridge, Me.	Belfast, Me.	G. D. Pendleton.
157283	K. H. N. W.	Sch.	1	3	Dandelion and Joanna	330	273	132.5	31.8	10.6	1890	Yarmouth, Me.	Portland, Me.	H. M. Sargent.
150501	K. H. P. C.	Bgn.	1	2	Pitcairn	156	137	93.6	27.2	10.0	1890	Benicia, Cal.	San Francisco, Cal.	H. R. Spencer.
161005	K. H. P. J.	Bkn.	2	3	Kremlin	786	698	161.6	36.2	17.3	1890	Bath, Me.	Boston, Mass.	D. S. Emory.
136154	K. H. P. L.	Sch.	2	3	Esopus	620	603	142.7	32.3	20.2	1869	Voltri, Italy	Providence, R. I.	R. B. Little & Co.
96073	K. H. P. M.	Sch.	1	2	Harold L. Berry	119	113	87.4	26.3	6.9	1890	Georgetown, Me.	Bath, Me.	Charles G. Crosby
126675	K. H. P. N.	Sch.	1	4	Carrier Dove	707	634	188.7	39.0	14.2	1890	Port Blakeley, Wash.	San Francisco, Cal.	C. W. Brandt.
116360	K. H. P. R.	Sch.	2	4	Susie M. Plummer	920	808	181.5	37.6	17.0	1890	Thomaston, Me.	San Francisco, Cal.	H. C. Lund S. S. Co.
126670	K. H. P. T.	Sch.	1	3	Clara A. Phinney	480	388	152.0	34.4	11.4	1890	Bath, Me.	New Bedford, Mass.	John C. Shaw.
116362	K. H. P. V.	Bk.	2	3	St. Katherine	1,201	1,090	202.8	39.3	19.1	1890	St. Katherine, Me.	San Francisco, Cal.	St. Katherine Co.
161640	K. H. P. W.	Sch.	1	2	Vine	228	222	107.9	31.3	11.3	1890	Gig Harbor, Wash.	Tacoma, Wash.	Estate of John E. Burns.
81295	K. H. Q. B.	Sch.	2	3	Joseph W. Brooks	840	728	171.0	36.9	19.5	1890	Camden, N. J.	Philadelphia, Pa.	S. H. Crawford.
136155	K. H. Q. D.	St. s.	2	2	Elitha Thompson	896	448	195.1	28.0	20.6	1888	Newcastle, England	Tacoma, Wash.	Chas. Richardson.
126681	K. H. Q. F.	St. s.	2	3	Conemaugh	2,328	1,730	293.8	37.1	24.3	1882	Sunderland, England	New York, N. Y.	Internat. Nav. Co.
96076	K. H. Q. G.	Sch.	1	3	Henry Knowlton	317	277	128.7	33.5	11.1	1890	Tottenville, N. Y.	New York, N. Y.	Knowlton & Bull.
96077	K. H. Q. L.	Sch.	1	3	Harry W. Haynes	295	250	129.3	31.0	9.8	1890	Ellsworth, Me.	Ellsworth, Me.	C. C. Burrill.
96078	K. H. Q. N.	Sch.	1	2	Henry Clay	841	824	186.5	35.0	16.0	1890	Perth Amboy, N. J.	Philadelphia, Pa.	Reading Company.
76907	K. H. Q. P.	Sch.	1	3	J. M. Weatherwax	384	365	140.0	27.8	11.4	1890	Aberdeen, Wash.	San Francisco, Cal.	S. B. Peterson.
130510	K. H. Q. R.	St. s.	1	0	Neuse	720	407	200.0	31.0	11.0	1890	Wilmington, Del.	New York, N. Y.	Norfolk Southern R. R. Co.
150502	K. H. Q. S.	St. p.	2	0	Plymouth	3,770	2,280	352.0	50.4	18.8	1890	Chester, Pa.	Fall River, Mass.	Old Col. St. Bt. Co.
91666	K. H. Q. V.	St. s.	1	0	Mantco	583	408	190.0	26.0	9.0	1887	Wilmington, Del.	New York, N. Y.	N. Y. & Cuba Mail S. S. Co.
76905	K. H. Q. W.	St. s.	1	2	George W. Kelley	483	241	166.0	24.1	16.0	1878	Glasgow, Scotland	New Orleans, La.	Adler Weinbergen St. Ship Co.
106787	K. H. R. B.	Sch.	1	3	Azalea	344	327	150.0	35.0	11.0	1890	Eureka, Cal.	San Francisco, Cal.	John Dolbeer.
130159	K. H. R. C.	Bkn.	2	3	Eleanor M. Williams	717	659	159.4	32.8	18.2	1890	Machias, Me.	New York, N. Y.	L. K. Thurlow.
76911	K. H. R. D.	Sch.	1	3	J. E. du Bignon	542	488	167.7	35.0	13.4	1890	Boston, Mass.	Boston, Mass.	W. A. Turner.
106788	K. H. R. F.	Sch.	1	3	Abbig Bowker	191	152	104.7	29.0	8.6	1890	Phippsburg, Me.	New York, N. Y.	H. J. Bradley.
116364	K. H. R. G.	Sch.	1	4	Salvator	467	385	160.0	30.0	11.6	1890	Eureka, Cal.	San Francisco, Cal.	C. A. Hooper.
157285	K. H. R. J.	Sch.	2	4	D. H. Rivera	1,072	963	190.8	38.7	10.1	1890	Thomaston, Me.	Thomaston, Me.	George Elliott.
157286	K. H. R. K.	Sch.	1	3	D. J. Sawyer	343	288	136.8	32.4	10.8	1890	Jonesport, Me.	Machias, Me.	Geo. F. Kelley.
81300	K. H. R. N.	Sch.	1	3	Winnegance	264	250	126.7	30.4	8.4	1890	Phippsburg, Me.	Bath, Me.	John G. Morse.
106792	K. H. R. S.	St. s.	2	2	Chico	541	306	146.6	28.8	18.0	1890	Tacoma, Wash.	San Francisco, Cal.	R. H. Swayne.
141091	K. H. R. V.	Sch.	2	4	Monhegan	1,030	892	184.4	39.0	18.6	1890	Rockland, Me.	New York, N. Y.	Wm. H. Swan.
86116	K. H. R. W.	Sch.	2	4	George E. Walcott	1,553	1,388	212.7	44.1	19.6	1890	Bath, Me.	Portland, Me.	E. W. Clark.
130512	K. H. S. B.	St. s.	1	2	N. and W. J.	311	155	125.0	27.0	14.7	1890	Camden, N. J.	Philadelphia, Pa.	Norfolk & Western R. R. Co.
27040	K. H. S. D.	Sch.	2	4	Young Brothers	897	852	180.3	37.0	18.0	1890	Belfast, Me.	Newport, R. I.	Henry H. Young.
96083	K. H. S. F.	Sch.	2	4	Horace W. Macomber	1,050	926	190.9	39.0	19.0	1890	Newburyport, Mass.	Boston, Mass.	Samuel R. Crowell.
92244	K. H. S. J.	Sch.	1	3	Mary C. Stuart	203	193	99.6	30.4	9.2	1890	Bluehill, Me.	Ellsworth, Me.	N. F. Crompton.
96084	K. H. S. L.	Sch.	1	2	Helen F. Whittin	134	92	95.8	25.2	10.2	1890	Boothbay, Me.	Gloucester, Mass.	Benjamin A. Smith.
96085	K. H. S. M.	Sch.	2	4	Henry J. Smith	1,108	998	191.1	38.8	19.2	1890	Thomaston, Me.	Thomaston, Me.	Chas. H. Washburn.
101643	K. H. S. N.	St. s.	4	2	VIGILANCIA	4,115	2,934	321.8	45.2	16.5	1890	Chester, Pa.	New York, N. Y.	N. Y. & Cuba Mail S. S. Co.
86119	K. H. S. P.	Sch.	1	3	Georgia Gilkey	641	571	158.2	36.0	12.4	1890	Searsport, Me.	Searsport, Me.	W. R. Gilkey.
92245	K. H. S. Q.	Sch.	1	2	Morris and Cliff	132	125	84.2	23.5	7.2	1890	Rockland, Me.	Rockland, Me.	Jarvis G. Perry.
116370	K. H. S. T.	Shp.	3	4	Shenandoah	3,406	3,154	299.7	49.1	19.9	1890	Bath, Me.	Bath, Me.	S. S. Sewall.
81305	K. H. S. V.	Sch.	1	2	W. E. Morrissey	123	93	93.4	23.5	9.0	1890	Essex, Mass.	Gloucester, Mass.	F. G. Womson.
126688	K. H. S. W.	Sch.	2	3	Charles A. Gilborg	485	422	142.8	32.4	10.9	1890	Columbia Falls, Me.	New York, N. Y.	John Swan.
76913	K. H. T. C.	Sch.	1	3	Josephine Ellicott	391	343	141.9	33.1	10.8	1890	Perth Amboy, N. J.	Boston, Mass.	J. P. Ellicott.
86120	K. H. T. D.	Sch.	1	2	Gilberton	841	824	186.5	35.0	16.0	1890	Perth Amboy, N. J.	Philadelphia, Pa.	Reading Company.
116372	K. H. T. G.	Sch.	1	2	St. Nicholas	840	840	186.5	35.0	16.0	1890	Perth Amboy, N. J.	Perth Amboy, N. J.	Do.
130515	K. H. T. J.	Sch.	1	2	Nannin C. Bohlin	130	96	110.2	23.5	11.2	1890	Gloucester, Mass.	Gloucester, Mass.	Thomas Bohlin.
150504	K. H. T. L.	Sch.	1	2	Partha	111	77	91.0	23.8	10.2	1890	Essex, Mass.	Essex, Mass.	E. A. Bradley.
150505	K. H. T. M.	Sch.	2	3	P. T. Barnum	667	634	158.7	36.5	17.2	1890	Bridgeport, Conn.	Bridgeport, Conn.	M. W. Blake.
96086	K. H. T. Q.	Sch.	1	2	Henry M. Stanley	118	83	98.0	23.4	10.0	1890	Essex, Mass.	Gloucester, Mass.	Orlando Merchant.
116374	K. H. T. S.	Sch.	1	3	Saddle	310	294	142.0	34.0	9.0	1890	Fairhaven, Cal.	San Francisco, Cal.	Jos. Knowland.
126691	K. H. V. B.	Sch.	1	3	Charles K. Buckley	507	482	153.4	34.2	12.0	1890	Millbridge, Me.	New York, N. Y.	Geo. B. Townsend.
120821	K. H. V. D.	Sch.	1	3	Fred B. Balano	263	214	117.1	30.3	9.3	1890	St. George, Me.	Thomaston, Me.	Washburn Bros.
141102	K. H. V. F.	Sch.	1	3	Lizzie E. Donnison	628	452	141.5	33.0	14.9	1890	East Deering, Me.	Portland, Me.	E. E. Ross.
130190	K. H. V. G.	Sch.	2	4	Ebenr. Haggott	841	766	178.8	36.5	17.0	1890	Damariscotta, Me.	Damariscotta, Me.	Ebenr. Haggott.
96089	K. H. V. M.	Bkn.	2	3	Herbert Fuller	781	697	158.3	35.5	18.0	1890	Harrington, Me.	Machias, Me.	W. F. Nash.
96090	K. H. V. P.	Bkn.	1	3	Horace G. Morse	437	415	147.6	34.4	10.8	1890	Bath, Me.	Somers Point, N. J.	Daniel E. Higbee.
126693	K. H. V. Q.	St. s.	2	2	Carina	1,045	793	216.0	30.8	14.1	1883	Sunderland, England	San Francisco, Cal.	J. D. Sprackels & Bros. Co.
110885	K. H. V. S.	Sch.	1	3	Robert Inga Carter	809	809	180.4	34.5	18.4	1890	Boston, Mass.	Perth Amboy, N. J.	James Hughes.
76918	K. H. W. B.	Sch.	2	4	John W. Linnell	994	930	198.0	35.4	18.2	1890	Madison, Conn.	Boston, Mass.	J. W. Linnell.
76920	K. H. W. C.	Sch.	1	3	John W. Hall	346	320	131.0	34.0	9.0	1890	Frederick, Del.	Wilmington, Del.	John W. Hall.
116377	K. H. W. D.	Sch.	1	4	Spokane	639	570	183.0	38.5	13.2	1890	Port Blakeley, Wash.	Pt. Townsend, Wash.	P. S. Com'l Co.
76921	K. H. W. J.	St. s.	1	0	Jacob Paulsen	97	48	82.0	19.0	9.0	1890	Philadelphia, Pa.	Savannah, Ga.	Savannah Tow. Co.
130520	K. H. W. L.	Sch.	1	2	Nello G. Adams	112	106	96.8	24.3	9.3	1890	Essex, Mass.	Provincetown, Mass.	John Adams.
145505	K. H. W. M.	Sch.	1	2	Talisman	121	88	108.4	24.6	10.8	1890	Perth Amboy, N. J.	Gloucester, Mass.	Sylvester Canningham.

SEAGOING VESSELS, ARRANGED IN THE ORDER OF SIGNAL LETTERS—Continued.

Official No.	Signal letters.	Rig.	Decks.	Masts.	Name of vessel.	Gross tonnage.	Net tonnage.	Length.	Breadth.	Depth.	When built.	Where built.	Home port (where permanent document issues).	Name of managing or principal owner.
								Feet.	Feet.	Feet.				
141106	K. H. W. N.	Sch.	2	4	Laura C. Anderson.	960	912	183.2	38.5	17.6	1891	Bath, Me.	New York, N. Y.	Robert G. Dunn.
116887	K. H. W. Q.	Sch.	1	3	Robert A. Snyder.	375	302	138.4	33.1	10.0	1891	Millford, Del.	Philadelphia, Pa.	George May.
116380	K. H. W. R.	Sch.	1	2	Shenandoah.	110	77	86.4	24.0	9.2	1890	Essex, Mass.	Gloucester, Mass.	Wm. A. King.
141108	K. H. W. S.	Sch.	1	3	Laura M. Lunt.	567	539	149.2	34.8	12.4	1890	Rockland, Me.	Boston, Mass.	Fred McQueen.
92252	K. H. W. T.	Sch.	2	4	Mary Adelaide Randall.	1,160	1,108	193.3	40.3	18.0	1891	Bath, Me.	Port Jefferson, N. Y.	H. M. Randall.
141109	K. H. W. V.	Sch.	1	3	L. N. Dantzier.	138	117	104.0	24.5	6.8	1890	Seranton, Miss.	Shieldsboro, Miss.	L. N. Dantzier.
136169	K. J. B. C.	Sch.	2	4	Eleazer W. Clark.	934	849	180.6	37.2	18.5	1891	Bath, Me.	Portland, Me.	E. W. Clark.
141112	K. J. B. H.	Sch.	1	3	Lucy.	900	294	242.0	41.0	9.0	1890	Fairhaven, Cal.	San Francisco, Cal.	Joseph Knowland.
145568	K. J. B. L.	St. s.	1	2	Trifton.	259	129	114.5	26.5	14.5	1890	Boston, Mass.	Bath, Me.	Knickerbocker Steam-Towage Co.
110891	K. J. B. Q.	Sch.	2	4	Rob Roy.	785	684	171.0	38.0	17.3	1891	Camden, N. J.	Philadelphia, Pa.	George Warner.
96095	K. J. B. S.	Sch.	1	2	Henry Seymour.	199	160	91.0	30.7	8.3	1890	Tottenville, N. Y.	New York, N. Y.	Merritt & Chapman Derrick and Wrecking Co.
145570	K. J. B. T.	Sch.	1	3	Tofa.	631	535	172.9	35.2	13.1	1891	Bath, Me.	Bath, Me.	Wm. D. Sowell.
81310	K. J. B. V.	St. s.	1	0	Washington.	1,248	697	240.0	40.0	16.5	1891	Wilmington, Del.	Washington, D. C.	Norfolk and Washington St. Bt. Co.
92254	K. J. B. W.	Sch.	1	2	Mary E. Lynch.	185	158	98.7	28.6	8.6	1890	Newcastle, Me.	Wiscasset, Me.	Norman Merry.
86120	K. J. C. D.	Sch.	1	2	George May.	300	293	160.2	23.2	9.6	1891	Millford, Del.	Philadelphia, Pa.	Geo. P. Hudson.
110392	K. J. C. F.	Sch.	2	4	Stella B. Kaplan.	1,078	1,024	199.6	40.3	18.0	1891	Bath, Me.	Greenport, N. Y.	Jos. R. Potter.
141110	K. J. C. H.	Sch.	1	2	Lizzio Griffin.	107	71	95.3	24.0	10.0	1891	Essex, Mass.	Boston, Mass.	Henry D. Malone.
136173	K. J. C. L.	St. s.	1	2	Edgar F. Luckenbach.	272	136	120.2	25.0	14.0	1891	Camden, N. J.	New York, N. Y.	L. Luckenbach.
106804	K. J. C. M.	St. s.	1	2	Asher J. Hudson.	130	68	92.0	21.0	10.0	1891	do.	Philadelphia, Pa.	A. J. Hudson.
145571	K. J. C. N.	Sch.	1	3	Thomas J. Shryock.	173	164	117.4	23.7	7.7	1891	Bethel, Del.	Seaford, Del.	W. J. Husley.
145572	K. J. C. P.	Sch.	2	4	The Josephine.	639	563	173.0	36.0	15.0	1890	Baltimore, Md.	New York, N. Y.	James B. Hopkins.
126702	K. J. C. Q.	Bkn.	1	4	Charles F. Crocker.	355	762	204.0	40.0	15.0	1890	Alameda, Cal.	San Francisco, Cal.	M. Olsen.
157290	K. J. C. R.	Sch.	1	3	Donna T. Briggs.	205	194	111.2	20.3	8.0	1891	Myatie, Conn.	Stonington, Conn.	James Sutton.
136529	K. J. C. V.	St. s.	1	0	Norfolk.	1,248	697	246.0	40.0	15.5	1891	Wilmington, Del.	Washington, D. C.	Norfolk and Washington St. Bt. Co.
76928	K. J. C. W.	Sch.	1	3	John H. Buttrick.	627	540	157.0	36.4	13.0	1891	Newburyport, Mass.	Boston, Mass.	Geo. M. Chase.
86128	K. J. D. B.	St. s.	1	2	G. M. Winslow.	197	98	112.2	23.8	13.1	1891	East Boston, Mass.	do.	Commercial Towing Boat Co.
157292	K. J. D. C.	Sch.	1	3	D. Howard Spear.	547	489	158.7	34.9	13.1	1891	Bath, Me.	Bath, Me.	John R. Kelley.
126830	K. J. D. F.	Sch.	1	3	Frank W. Howe.	573	483	159.2	31.0	14.0	1891	Boston, Mass.	Port Townsend, Wash.	M. R. Walters.
80131	K. J. D. M.	Bgn.	1	2	Gallio.	354	328	132.5	33.5	12.7	1891	Benicia, Cal.	San Francisco, Cal.	Matthew Turner.
92265	K. J. D. P.	Sch.	1	3	Millie R. Bohannan.	680	579	162.5	36.9	13.2	1891	Millford, Del.	Philadelphia, Pa.	Henry D. May.
81315	K. J. D. Q.	Sch.	1	3	William H. Sumner.	572	543	165.0	35.5	13.0	1891	Camden, Me.	New York, N. Y.	W. V. Nichols.
106938	K. J. F. B.	St. s.	2	3	AMERICA.	2,171	1,748	274.7	42.2	13.0	1880	Buffalo, N. Y.	Buffalo, N. Y.	Geo. W. Matham.
3407	K. J. F. C.	St. s.	2	3	BRAZIL.	2,186	1,655	276.1	42.2	21.6	1890	do.	do.	do.
140930	K. J. F. D.	St. s.	2	2	Luckawanna.	2,015	1,595	280.0	39.2	21.0	1888	Cleveland, Ohio.	Duluth, Minn.	A. C. Jones.
110683	K. J. F. E.	St. s.	2	1	Russia.	1,501	1,334	231.7	35.7	13.3	1872	Buffalo, N. Y.	do.	do.
110235	K. J. F. H.	St. s.	2	2	SARANTON.	2,015	1,595	260.0	39.2	21.0	1888	Cleveland, Ohio.	do.	do.
120833	K. J. F. M.	Sch.	2	4	Fanny C. Bowen.	1,007	957	202.2	38.2	16.2	1891	Bath, Me.	Fall River, Mass.	Joseph A. Bowen.
101640	K. J. F. N.	Sch.	2	3	Viator.	778	684	171.0	37.5	17.3	1891	Perry, Me.	Boston, Mass.	J. A. Fitterer.
155194	K. J. F. Q.	Sch.	1	2	Orpheus.	111	73	91.6	24.2	10.0	1891	Essex, Mass.	Gloucester, Mass.	A. E. Welen.
136530	K. J. F. S.	Sch.	1	2	Nerseld.	97	69	87.9	23.6	9.8	1891	do.	do.	E. A. Bradley.
81319	K. J. F. V.	Sch.	2	4	Wesley M. Oler.	1,091	964	191.1	36.0	19.2	1891	Bath, Me.	Boston, Mass.	Jacob M. Haskell.
86134	K. J. F. W.	Sch.	1	2	Gladliator.	112	75	92.6	24.3	10.0	1891	Essex, Mass.	Gloucester, Mass.	J. McDonald.
145575	K. J. G. B.	Sch.	1	3	Thomas Winsmore.	435	381	144.4	31.2	10.6	1891	Milton, Del.	Philadelphia, Pa.	Thomas Winsmore.
110774	K. J. G. C.	St. s.	2	4	Robert Mills.	1,790	1,522	256.0	40.2	20.2	1888	Buffalo, N. Y.	Buffalo, N. Y.	Charles H. Donaldson.
136182	K. J. G. H.	Sch.	1	3	Ella L. Davenport.	543	470	151.4	34.0	12.9	1891	Bath, Me.	Bath, Me.	James B. Drake.
76932	K. J. G. M.	Sch.	2	3	John B. Coyle.	685	607	155.3	34.8	10.8	1891	do.	Portland, Me.	E. W. Clark.
01521	K. J. G. P.	St. s.	1	2	Golden Rod.	191	97	135.0	22.0	14.4	1882	Nyaek, N. Y.	New York, N. Y.	Archibald Watt.
100483	K. J. G. Q.	Sch.	2	3	Isabella Gill.	585	525	153.1	35.5	14.9	1891	Baltimore, Md.	Philadelphia, Pa.	Wm. F. Collison.
145578	K. J. G. R.	Sch.	1	3	Thos. H. Lawrence.	374	322	134.7	32.3	11.0	1891	Boston, Mass.	Boston, Mass.	Edwin P. Boggs.
100813	K. J. G. V.	Sch.	1	3	Ætna.	350	297	133.8	33.3	11.8	1891	Brewer, Me.	Bangor, Me.	C. A. Barbour.
81297	K. J. G. W.	St. s.	1	2	Walter Adams.	271	175	133.0	24.3	12.8	1890	Noank, Conn.	Greenport, N. Y.	Fisheries Co.
92272	K. J. H. B.	St. s.	2	2	MISROLA.	2,438	1,891	275.1	37.0	19.1	1887	Sunderland, Eng.	San Francisco, Cal.	Pacific Impt. Co.
120710	K. J. H. D.	St. s.	3	2	CONCITO.	3,724	2,640	329.5	47.0	21.2	1891	Chester, Pa.	New York, N. Y.	N. Y. & Tex. S. S. Co.
101009	K. J. H. Q.	Sch.	2	4	Katherine D. Perry.	1,125	1,015	193.0	40.4	21.0	1891	Camden, Me.	do.	William B. Bowne.
92280	K. J. H. R.	St. s.	2	2	Manhattan.	1,892	982	233.9	40.7	24.5	1891	Bath, Me.	Portland, Me.	Maline St. Ship Co.
141131	K. J. H. V.	Sch.	1	2	Lena White.	129	101	90.0	24.2	8.8	1891	Rockland, Me.	Rockland, Me.	W. T. Cobb.
136191	K. J. H. W.	Sch.	1	3	Emma Knowlton.	371	309	142.0	32.0	11.6	1891	Rockport, Me.	Edgartown, Mass.	Joseph A. Hudson.
116401	K. J. L. B.	Sch.	2	3	S. B. Marts.	552	471	147.3	35.0	14.8	1891	Dennisville, N. J.	Baltimore, Md.	Samuel B. Marts.
86133	K. J. L. C.	Sch.	1	3	Greenleaf Johnson.	390	370	141.5	35.0	12.6	1891	Bridgeport, Conn.	New Haven, Conn.	E. H. Weaver.
100810	K. J. L. G.	Sch.	1	3	Abbie G. Cole.	273	232	129.2	30.6	10.3	1891	East Machias, Me.	Machias, Me.	J. B. Cole.
120723	K. J. L. H.	Sch.	1	2	Columbia.	124	80	97.0	24.1	10.4	1891	Gloucester, Mass.	Gloucester, Mass.	John Pew & Son.
110402	K. J. L. M.	Sch.	2	4	Sagamoro.	1,415	1,220	210.5	43.1	20.6	1891	Kounehunk, Me.	Fall River, Mass.	J. G. Crowley.
136197	K. J. L. S.	Sch.	1	4	Ethel Zano.	498	407	165.0	36.5	11.8	1891	Eureka, Cal.	San Francisco, Cal.	Pac. Shipping Co.
86145	K. J. L. T.	Sch.	1	2	Grayling.	121	87	97.8	24.4	10.4	1891	Essex, Mass.	Gloucester, Mass.	Orlando Merchant.
106820	K. J. L. V.	Sch.	1	3	Alice J. Crabtree.	378	325	132.0	32.1	10.7	1891	Bath, Me.	New York, N. Y.	Oscar L. Crabtree.
136138	K. J. L. W.	St. s.	4	2	Essex.	2,530	1,873	259.0	40.0	15.4	1890	Philadelphia, Pa.	Baltimore, Md.	M. & M. Trans. Co.
120732	K. J. M. B.	Sch.	1	3	Chas. T. Strann.	215	204	125.2	23.8	8.9	1891	Sharptown, Md.	Seaford, Del.	John A. Marshall.
76914	K. J. M. G.	Sch.	2	4	John F. Randall.	1,643	1,585	228.9	46.4	22.1	1891	Bath, Me.	New York, N. Y.	Morao & Co.

SEAGOING VESSELS, ARRANGED IN THE ORDER OF SIGNAL LETTERS—Continued.

Official No.	Signal letters.	Rtg.	Decks.	Masts.	Name of vessel.	Gross tonnage.	Net tonnage.	Length.			When built.	Where built.	Home port (where permanent document issues).	Name of managing or principal owner.
								Feet.	Feet.	Feet.				
106822	K. J. M. L.	Sch.	1	2	American	124	99	93.0	24.0	10.5	1891	Essex, Mass.	Gloucester, Mass.	F. G. Wanson.
130199	K. J. M. P.	Sch.	1	4	Eagle Wing	1,232	1,078	219.7	40.1	20.8	1891	Kennebunk Pt., Me.	Fall River, Mass.	J. F. Montgomery.
76940	K. J. M. R.	Sch.	1	3	Jennie Thomas	691	575	153.7	36.8	16.3	1891	Camden, N. J.	Savannah, Ga.	D. R. Thomas.
136201	K. J. M. U.	Sch.	1	3	Eva May	158	130	100.5	27.8	7.7	1891	Millbridge, Me.	Machias, Me.	Fred Godfrey.
76507	K. J. M. W.	St. s.	1	1	J. C. Ford	710	597	172.0	32.9	12.0	1889	Grand Haven, Mich.	Detroit, Mich.	Nipigon Transit Co.
106825	K. J. N. B.	Sch.	1	2	Annie and Reuben	128	122	87.1	26.4	6.3	1891	Bath, Me.	Bath, Me.	E. W. Hunt.
3500	K. J. N. D.	Sch.	1	3	Bayard Barnes	1,005	954	106.0	38.0	18.2	1891	New London, Conn.	New Haven, Conn.	E. H. Weaver.
92304	K. J. N. F.	Sch.	1	4	Meteor	600	518	177.3	38.4	13.5	1891	Port Blakely, Wash.	San Francisco, Cal.	F. W. Hooper.
76950	K. J. N. G.	Sch.	1	3	James Davidson	451	429	146.4	34.0	12.3	1891	New London, Conn.	New Haven, Conn.	F. W. Benedict.
141137	K. J. N. M.	Sch.	1	1	Lawrence A. Munroe	110	84	50.3	24.0	10.0	1891	Essex, Mass.	Gloucester, Mass.	T. A. Langsford.
120741	K. J. N. P.	St. s.	1	3	COSTA RICA	1,783	1,166	221.5	36.0	19.3	1891	Chester, Pa.	New York, N. Y.	Pacific Mail S. S. Co.
76952	K. J. N. R.	Sch.	1	3	John Twoby	1,019	908	193.2	39.0	20.3	1891	Newburyport, Mass.	Boston, Mass.	Samuel R. Crowell.
161055	K. J. N. T.	St. s.	1	2	Victorian	1,593	809	242.3	36.0	15.6	1891	Portland, Oreg.	Tacoma, Wash.	North American S. S. Co.
81330	K. J. N. V.	St. s.	1	3	William Churchill	432	390	143.6	34.7	11.0	1891	New London, Conn.	New London, Conn.	Carlos Barry.
110919	K. J. P. A.	Sch.	1	3	Roy Somers	314	298	140.0	34.0	9.9	1891	Fairhaven, Cal.	San Francisco, Cal.	B. H. Trefen.
141139	K. J. P. B.	Sch.	1	2	Laurel	125	93	95.0	24.0	9.6	1891	Essex, Mass.	Brooklin, Me.	R. E. Hagerthy.
92316	K. J. P. G.	Sch.	1	3	Majestic	1,102	1,053	208.8	39.3	18.3	1891	New London, Conn.	New London, Conn.	A. A. Chappell.
106194	K. J. P. H.	Sch.	2	4	Independent	1,157	1,071	202.5	39.2	19.4	1891	Bath, Me.	Bath, Me.	William T. Donnell.
76558	K. J. P. L.	Sch.	1	3	John Paul	410	352	137.4	32.7	12.3	1891	Franklin, Me.	Mt. Desert Ferry, Me.	John P. Gordon.
96113	K. J. P. N.	Sch.	1	3	Harland W. Huston	180	171	125.2	23.6	7.4	1891	Bethel, Del.	Seaford, Del.	L. H. Huston.
106834	K. J. P. S.	St. s.	1	0	A. D. Thomson	1,399	1,075	205.0	38.0	24.0	1891	West Superior, Wis.	Duluth, Minn.	Minn. Bessemer St. Shp. Co.
136205	K. J. P. V.	St. s.	1	0	E. B. BARTLETT	1,399	1,075	265.0	38.0	24.0	1891	do	do	Pittsburg S. S. Co.
92310	K. J. P. W.	Sch.	1	3	Mary E. Olys	224	212	108.5	29.0	8.4	1891	Bath, Me.	Bath, Me.	E. A. Small.
92335	K. J. Q. H.	Sch.	2	3	Martha T. Thomas	789	750	174.3	37.2	18.0	1891	Thomaston, Me.	Thomaston, Me.	Washburn Bros. & Co.
90118	K. J. Q. M.	Sch.	1	2	Hattie M. Graham	140	105	108.3	24.3	11.0	1891	Essex, Me.	Gloucester, Mass.	B. F. McPherson.
3508	K. J. Q. R.	Sch.	1	4	Benjamin A. Van Brunt	1,191	1,132	190.1	41.2	12.1	1891	Bath, Me.	Portsmouth, N. J.	Edwin L. Pearce.
141150	K. J. R. B.	Sch.	2	3	Laguna	385	328	125.2	33.0	14.0	1891	Port Jefferson, N. Y.	Port Jefferson, N. Y.	Samuel S. Bayles.
116428	K. J. R. C.	Sch.	2	3	S. G. Haskell	681	569	160.2	34.7	14.3	1891	Millbridge, Me.	Deer Isle, Me.	E. A. Richardson.
86157	K. J. R. F.	Sch.	1	2	Grace P. Willard	107	101	89.9	24.0	6.9	1891	Weston, Conn.	Stonington, Conn.	Chas. P. Chapman.
141152	K. J. R. G.	Sch.	2	4	Lucinda Sutton	1,486	1,390	225.0	40.9	18.6	1891	Westhaven, Conn.	New Haven, Conn.	James D. Bowell.
136222	K. J. R. L.	Sch.	2	4	Ella M. Willey	841	735	184.6	37.8	17.2	1891	Thomaston, Me.	Thomaston, Me.	W. B. Willey.
96123	K. J. R. N.	Sch.	2	4	Henry L. Peckham	898	739	190.0	37.0	18.3	1891	East Boston, Me.	Newport, R. I.	Gard. B. Reynolds.
76965	K. J. P. P.	Sch.	1	3	John S. Deering	478	397	147.0	34.0	12.2	1891	Bath, Me.	Bath, Me.	Geordin G. Deering.
150540	K. J. P. Q.	Sch.	1	4	Prosper	605	512	177.0	38.5	13.5	1891	Port Blakely, Wash.	San Francisco, Cal.	George E. Billings.
110930	K. J. R. T.	Sch.	3	3	Gladys	726	646	163.5	35.0	17.3	1891	East Deering, Me.	New York, N. Y.	H. F. Carver.
96120	K. J. R. V.	Sch.	1	3	Henry H. Chamberlain	245	204	122.3	30.6	8.4	1891	Phillipsburg, Me.	Bath, Me.	Frank S. Bowker.
76968	K. J. S. B.	Sch.	1	2	Joseph Rowe	133	97	109.8	23.9	11.2	1891	Gloucester, Mass.	Gloucester, Mass.	Orlando Merchant.
141157	K. J. S. C.	Sch.	1	3	Leora M. Thurlow	213	178	106.8	29.0	8.3	1891	Bath, Me.	Bath, Me.	Wm. T. Donnell.
106899	K. J. S. D.	Bkn.	1	4	Arango	498	470	176.4	30.8	12.2	1891	North Bend, Oreg.	San Francisco, Cal.	Wm. T. Donnell.
96129	K. J. S. F.	Sch.	2	4	Hattie P. Simpson	1,295	1,177	210.2	41.4	21.6	1891	Waldoboro, Me.	Boston, Mass.	A. C. Chaney.
157317	K. J. S. G.	Sch.	1	3	Daisy Farlan	466	384	151.0	34.2	11.3	1891	Bath, Me.	Bath, Me.	E. Hinckley.
92357	K. J. S. H.	Sch.	2	4	Mary H. Brockway	467	410	150.9	35.7	10.7	1891	Waterford, Conn.	New London, Conn.	William Astheimer.
136233	K. J. S. M.	Sch.	1	3	Estelle Phinney	922	817	188.7	36.7	18.0	1891	New London, Conn.	New Haven, Conn.	Frank W. Benedict.
136234	K. J. S. N.	Sch.	1	2	Edith and May	128	103	95.4	26.2	7.3	1891	Millbridge, Me.	Machias, Me.	G. S. Kelley.
92364	K. J. S. Q.	Sch.	1	3	May and Anna Beswick	149	142	95.0	27.0	6.0	1891	Millford, Del.	Wilmington, Del.	Robert J. Beswick.
81338	K. J. S. R.	Sch.	1	3	William T. Parker	178	169	105.0	28.0	7.0	1891	Milton, Del.	Philadelphia, Pa.	C. G. Taulano.
145597	K. J. S. W.	Sch.	2	4	Thomas A. Ward	805	739	170.4	37.9	16.2	1891	Camden, N. J.	Portsmouth, N. J.	Benj. Lyman.
92368	K. J. T. C.	Sch.	2	4	Matilda D. Borda	827	747	169.0	39.0	16.6	1891	do	Philadelphia, Pa.	Bonaparte Shoo.
136237	K. J. T. F.	Sch.	2	3	Eliza J. Pendleton	751	672	180.1	35.9	17.9	1891	Belfast, Me.	Belfast, Me.	F. C. Pendleton.
130565	K. J. T. L.	Sch.	1	3	Nimrod	293	257	132.4	30.8	10.0	1891	Kennebunk, Me.	Eastport, Me.	Geo. B. Dunn.
126780	K. J. T. M.	Sch.	1	3	Charlotte W. Miller	295	248	128.0	32.8	8.0	1891	Waterford, Conn.	Providence, R. I.	A. J. Miller.
120805	K. J. T. N.	Sch.	1	3	Flora Morang	254	215	120.9	29.0	8.5	1891	Richmond, Me.	Shieldsboro, Miss.	Patrick Fesco.
92371	K. J. T. P.	Sch.	2	4	Merom	925	881	186.0	30.3	18.1	1891	Phillipsburg, Me.	Bath, Me.	G. V. Minott.
126782	K. J. T. Q.	Sch.	1	3	Collins W. Walton	450	381	146.0	34.1	11.2	1891	Bath, Me.	Philadelphia, Pa.	B. V. Wolf.
106507	K. J. T. S.	Sch.	1	2	Ambrose Snow	80	70	82.5	21.5	9.8	1888	Brooklyn, N. Y.	New York, N. Y.	Paul Wodrich.
110915	K. J. T. W.	Sch.	1	4	R. W. Bartlett	521	473	160.0	37.0	12.0	1891	Fairhaven, Cal.	San Francisco, Cal.	Samuel S. Sowell.
116145	K. J. V. B.	Shp.	3	4	Susquehanna	2,744	2,560	273.6	45.1	19.1	1891	Bath, Me.	Bath, Me.	Wm. H. Megeo.
106887	K. J. V. C.	Sch.	2	4	Arthur McArdle	894	707	184.0	38.0	18.8	1891	Camden, N. J.	Philadelphia, Pa.	A. Leighton.
81773	K. J. V. D.	Sch.	1	2	Gloriana	110	70	98.0	23.2	10.0	1891	Essex, Mass.	Gloucester, Mass.	Frank W. Benedict.
86174	K. J. V. F.	Sch.	1	3	George E. Dudley	407	387	148.0	35.0	11.0	1891	Madison, Conn.	New Haven, Conn.	Frank W. Benedict.
136243	K. J. V. G.	Sch.	1	3	Ella G. Fells	256	230	117.5	27.1	11.0	1891	Rockport, Me.	Rockport, Me.	J. H. Fells.
81319	K. J. V. J.	Sch.	1	4	W. H. Talbot	816	743	188.6	40.2	15.1	1891	Port Blakely, Wash.	San Francisco, Cal.	Olaf Bennecko.
150552	K. J. V. M.	Bk.	2	3	Pactolus	1,073	1,504	223.7	41.2	24.0	1891	Bath, Me.	do	California Shipping Co.
76986	K. J. V. P.	Sch.	1	2	James G. Blaine	103	75	90.8	23.2	10.4	1891	Essex, Mass.	Boston, Mass.	James G. Gannon.
92376	K. J. V. Q.	Bkn.	2	3	Mabel I. Meyers	750	668	168.4	34.5	17.3	1891	Seaport, Me.	Seaport, Me.	A. J. Nickerson.
155215	K. J. V. R.	Sch.	1	3	Olive T. Whittier	692	493	152.0	35.5	12.4	1891	Rockland, Me.	Portland, Me.	Chas. Leavitt & Co.
76987	K. J. V. S.	Sch.	1	3	Joseph W. Hawthorn	585	516	159.5	35.1	13.2	1891	Bath, Me.	New York, N. Y.	W. S. Pendleton.
110153	K. J. V. T.	Sch.	2	4	Sarah C. Ropes	1,135	1,021	191.8	39.7	18.2	1891	do	Portland, Me.	E. W. Clark.
145601	K. J. V. B.	Sch.	2	4	Three Marys	1,151	1,024	193.7	40.0	17.5	1891	do	New York, N. Y.	J. B. Manning.

SEAGOING VESSELS, ARRANGED IN THE ORDER OF SIGNAL LETTERS—Continued.

Official No.	Signal letters.	Rig.	Decks.	Masts.	Name of vessel.	Gross tonnage.	Net tonnage.	Length.	Breadth.	Depth.	When built.	Where built.	Home port (where permanent document issues).	Name of managing or principal owner.
								Feet.	Feet.	Feet.				
161607	K. J. W. C.	Sch.	1	3	Fila-Y. Hermans	327	292	131.7	31.3	10.5	1891	Calais, Me	Calais, Me	Mary R. Lord.
110949	K. J. W. D.	Sch.	1	3	Robert G. McQuillen	404	440	148.0	30.4	11.7	1891	New London, Conn	Bridgeton, Conn	Russell T. Whiting.
110950	K. J. W. F.	Sch.	1	3	Regina	114	96	87.8	25.0	7.0	1891	Machias, Me	Machias, Me	Frank H. Sanborn.
76989	K. J. W. G.	Sch.	1	3	Jennie B. Hodgdon	118	85	95.4	23.4	10.4	1891	Essex, Mass	Gloucester, Mass	Wm. Thompson.
110450	K. J. W. L.	Sch.	1	3	Sylvia C. Hall	384	283	147.8	35.0	11.0	1891	Bridgeton, Mass	New Haven, Conn	E. H. Weaver.
141350	K. J. W. N.	Sch.	2	2	West Point	1,213	1,108	220.0	38.7	22.3	1896	Glasgow, Scotland	New York, N. Y.	Louis Luckenbach.
141174	K. J. W. P.	Sch.	2	2	Lizzie H. Brayton	1,120	979	201.0	40.1	16.2	1891	Bath, Me	Fall River, Mass	J. A. Bowen.
141175	K. J. W. Q.	Sch.	1	3	Lovin J. Marvel	183	171	125.5	23.8	7.5	1891	Bethel, Del	Seaford, Del	Henry W. Bell.
145007	K. J. W. S.	Sch.	1	4	Transit	647	496	165.2	37.1	13.1	1891	Ballard, Wash	San Francisco, Cal	Peter Jorgensen.
126802	K. J. W. T.	Sch.	2	2	Chauncey E. Burk	916	758	182.7	38.6	16.7	1891	Camden, N. J.	Somors Point, N. J.	Mark Townsend.
92220	K. L. B. C.	St. s.	2	2	MACKINAW	2,578	2,005	270.0	41.0	24.0	1890	West Bay City, Mich	New York, N. Y.	Saginaw Steel S. S. Co.
96137	K. L. B. D.	Sch.	1	2	Hazel Dell	157	112	93.8	28.1	8.5	1891	East Bluehill, Me	Brooklin, Me	M. A. Cousins.
3529	K. L. B. F.	Sch.	1	4	Bangor	511	398	165.0	30.5	11.8	1891	Eureka, Cal	San Francisco, Cal	Pacific Shipping Co.
106890	K. L. B. H.	Sch.	1	4	A sa T. Stowell	419	345	133.7	36.0	11.0	1891	East Providence, R. I.	Providence, R. I.	J. H. Cady.
126809	K. L. B. J.	Bkn.	1	4	Chehalis	690	642	177.5	40.0	14.5	1891	Hoquiam, Wash	San Francisco, Cal	Simpson Lumber Co.
96139	K. L. B. M.	Sch.	1	2	Harvard	112	76	95.4	23.6	10.4	1891	Essex, Mass	Gloucester, Mass	Orlando Merchant.
92384	K. L. B. N.	Sch.	1	1	Maggie and May	122	88	93.8	24.0	10.2	1891	do	do	Alex. McEachren.
106897	K. L. B. O.	Sch.	1	1	Allec R. Lawson	121	85	91.4	24.4	10.4	1891	Boothbay, Me	do	Benj. A. Smith.
136273	K. L. B. R.	Sch.	1	1	Edith M. Prior	111	78	90.8	23.4	9.7	1891	Essex, Me	do	Alfred Waten.
106899	K. L. B. S.	Sch.	1	1	Allec Cooke	782	722	185.0	39.0	15.4	1891	Port Blakeley, Wash	San Francisco, Cal	Allec Cooke Co.
101672	D. L. B. T.	Sch.	1	1	Volante	125	119	87.0	25.0	7.0	1891	North Bend, Oreg	do	Henry A. Arnold.
136255	K. L. B. W.	Sch.	1	1	Estelle	414	312	149.5	33.1	12.3	1891	Bucksport, Me	Bangor, Me	E. G. Hutchinson.
120859	K. L. C. D.	Sch.	1	1	Flora Pressey	100	101	83.0	25.2	7.4	1891	Rockland, Me	Rockland, Me	Charles H. Pressey.
96142	K. L. C. H.	St. s.	2	2	Homer	591	331	140.0	33.8	17.0	1891	Bandon, Oreg	San Francisco, Cal	Geo. Fritch.
92389	K. L. C. M.	Bkn.	1	1	Mamie Swan	770	648	166.0	36.1	18.5	1892	Camden, Me	New York, N. Y.	John Swan.
96143	K. L. C. P.	Sch.	1	1	Hazel Onolta	109	73	88.0	23.8	10.2	1891	Essex, Mass	Gloucester, Mass	E. A. Bradley.
126818	K. L. C. Q.	Sch.	1	1	Czarina	220	218	116.0	30.6	10.6	1891	Fairhaven, Cal	Unga, Alaska	Charles Schmatz.
77091	K. L. C. R.	Sch.	1	1	Rudique	121	59	98.2	24.0	10.8	1891	Essex, Mass	Gloucester, Mass	J. Christholm.
110958	K. L. C. S.	Sch.	2	2	Rand T. Hargraves	783	694	173.0	39.4	18.4	1891	Camden, Me	New Haven, Conn	James D. Dewell.
141185	K. L. C. T.	Sch.	1	1	Lullie L. Pollard	641	471	149.0	35.2	12.4	1891	Milton, Del	Philadelphia, Pa	John Mair.
96145	K. L. C. V.	Sch.	1	1	Hattie C. Luce	335	277	136.5	30.5	12.4	1892	Rockport, Me	Rockport, Me	L. P. Heal.
77092	K. L. C. W.	St. s.	1	1	John J. Hill	974	780	170.0	40.9	17.1	1892	Marino City, Mich	Port Huron, Mich	C. F. Motley.
92391	K. L. D. B.	St. s.	1	0	MAINE	2,395	1,565	302.7	44.0	17.6	1891	Wilmington, Del	Providence, R. I.	Prov. & Ston. S.S. Co.
126821	K. L. D. C.	Sch.	1	0	Charles R. Wilson	395	328	150.0	35.1	11.0	1891	Fairhaven, Cal	San Francisco, Cal	Henry Wilson.
3530	K. L. D. F.	Sch.	1	1	Howland	112	99	90.4	22.3	10.8	1891	North Bend, Oreg	Seattle, Wash.	Wm. Newhall.
106907	K. L. D. G.	Sch.	1	4	Alpha	814	742	199.4	40.2	15.3	1891	Port Blakeley, Wash	San Francisco, Cal	Alma Co.
77094	K. L. D. H.	St. s.	3	3	Wynah	1,692	1,445	200.0	38.0	17.5	1891	Wilmington, Del	New York, N. Y.	Clyde S. S. Co.
106908	K. L. D. J.	Sch.	1	3	Adelphi T. Carleton	247	208	111.0	28.4	11.0	1892	Rockport, Me	Rockport, Me	S. H. Wall.
77606	K. L. D. M.	Sch.	1	4	John D. Tallant	561	470	168.0	37.0	12.0	1892	Alameda, Cal	San Francisco, Cal	Jacob Jensen.
92397	K. L. D. P.	Sch.	1	1	Maggie M. Keough	583	488	160.0	37.0	12.4	1891	Millford, Del	Perth Amboy, N. J.	John W. Keough.
92398	K. L. D. T.	Sch.	1	1	Mary G. Powers	133	126	109.0	25.5	10.8	1892	Essex, Mass	Boston, Mass	B. F. Phillips.
86189	K. L. D. V.	Sch.	1	1	Gov. Russell	135	129	94.6	25.0	10.4	1892	do	Provincetown, Mass	Joseph Manta.
126843	K. L. D. W.	Sch.	1	1	Charles Linticum	131	125	104.0	26.4	8.2	1892	Churchcreek, Md	Crisfield, Md	Benj. J. Linticum.
130581	K. L. F. C.	St. s.	1	0	NEW HAMPSHIRE	2,395	1,565	302.7	44.0	17.6	1892	Wilmington, Del	Providence, R. I.	Prov. & Ston. S.S. Co.
92402	K. L. F. G.	Sch.	1	1	Marshall L. Adams	131	91	104.0	24.0	11.0	1892	Essex, Mass	Provincetown, Mass	M. L. Adams.
92410	K. L. F. J.	Sch.	1	1	Meteor	125	96	92.6	24.0	10.2	1892	do	Gloucester, Mass	F. G. Wanson.
96160	K. L. F. M.	Sch.	1	1	Hiram Lowell	127	95	95.5	24.0	11.0	1892	Gloucester, Mass	do	Samuel P. Smith.
96161	K. L. F. N.	Sch.	1	2	Harriet C. Whitehead	222	211	119.6	31.3	8.0	1892	Waterford, Conn.	Providence, R. I.	A. J. Miller.
86195	K. L. F. T.	Bkn.	1	3	Gleamer	413	392	151.0	36.0	11.0	1892	Hoquiam, Wash	San Francisco, Cal.	Simpson Lumber Co.
120890	K. L. G. B.	Sch.	1	3	Fannie Reiche	463	440	143.1	34.0	10.1	1892	Baltimore, Md	Bridgeton, N. J.	James Buckaloo, Jr.
141201	K. L. G. D.	Sch.	1	3	Louise	345	328	150.0	35.0	10.0	1892	Fairhaven, Cal	San Francisco, Cal	Joseph Knowland.
110971	K. L. G. F.	St. s.	2	0	RICHARD PECK	2,909	1,819	303.3	48.0	17.8	1892	Wilmington, Del.	New Haven, Conn	Richard Peck.
92424	K. L. G. M.	Sch.	1	2	Madonna	115	79	91.2	23.8	9.2	1892	Essex, Mass	Gloucester, Mass	John Christholm.
126859	K. L. G. Q.	Sch.	1	2	Charles A. Hunt	122	116	81.6	26.5	7.4	1892	Bath, Me	Dear Isle, Me	A. F. Daw.
216501	K. L. G. S.	Sch.	1	2	Sally Purcell Beswick	125	119	85.0	26.5	6.0	1892	Millford, Del	Wilmington, Del.	Robert J. Beswick.
106934	K. L. G. T.	Sch.	1	2	Argo	111	79	94.6	24.0	9.8	1892	Essex, Mass	Gloucester, Me	William Parson.
106530	K. L. G. V.	Sch.	2	3	Ida C. Southard	818	718	178.7	37.2	18.3	1892	Waldoboro, Me	New York, N. Y.	Yates & Porterfield Trading Co.
106938	K. L. H. D.	St. s.	2	2	Dolphin	824	498	213.0	32.0	15.0	1892	Wilmington, Del.	Pt. Townsend, Wash	Alaska S. S. Co.
155228	K. L. H. M.	Bk.	2	4	Olympic	1,469	1,353	224.4	42.1	21.3	1892	Bath, Me	San Francisco, Cal.	Olympic Co.
81380	K. L. H. P.	Sch.	1	4	Wm. Bowden	778	695	185.0	38.8	15.4	1892	Port Blakeley, Wash	do	W. G. Hall.
120903	K. L. H. Q.	St. p.	1	2	Frank Jones	1,641	1,078	253.2	36.3	13.8	1892	Bath, Me	Portland, Mo	Portland, Mt. Desert & Machias Steamboat Co.
106946	K. L. H. R.	Sch.	2	4	Agnes Manning	988	940	189.0	40.0	18.2	1892	Camden, N. J.	Philadelphia, Pa	Samuel W. Tilton.
120907	K. L. H. W.	St. s.	2	2	FOXHALL	843	538	190.0	28.2	20.0	1885	Newcastle, England	New York, N. Y.	Bolize Royal Mail Cent'l American S. S. Co.
126929	K. L. J. C.	St. s.	1	2	Chelsea	564	416	140.4	34.4	10.8	1892	Wilmington, Del.	New London, Conn	Norwich and N. Y. Propeller Co.
150595	K. L. J. D.	St. s.	4	2	PERU	3,528	2,530	336.0	45.0	27.0	1892	San Francisco, Cal.	New York, N. Y.	Pacific Mail S.S. Co.
81383	K. L. J. H.	Sch.	1	3	William H. Davenport	250	214	123.5	30.5	8.0	1892	Philpsburg, Me	Bath, Me	Frank S. Bowker.

SEAGOING VESSELS, ARRANGED IN THE ORDER OF SIGNAL LETTERS—Continued.

Official No.	Signal letters.	Rtg.	Decks.	Masts.	Name of vessel.	Gross tonnage.	Net tonnage.	Length.	Breadth.	Depth.	When built.	Where built.	Home port (where permanent document issues).	Name of managing or principal owner.
								Feet.	Feet.	Feet.				
06189	K. L. J. P.	Sch.	1	2	Harvester	106	76	90.4	23.6	9.0	1892	Essex, Mass.	Gloucester, Mass.	A. E. Walen.
155232	K. L. J. Q.	Sch.	1	3	Ottillie Fjord	261	247	130.0	31.6	9.6	1892	Fairhaven, Cal.	San Francisco, Cal.	Charles Nelson.
150599	K. L. J. R.	Sch.	1	3	Prosper	241	229	128.0	32.6	8.0	1892	Perishaker Mills, Oreg.	do	Alaska Pack. Assn.
141221	K. L. J. S.	Sch.	1	3	Lizzie A. Williams	188	179	125.0	23.7	7.5	1892	Bethel, Del.	Seaford, Del.	J. T. Williams.
110991	K. L. J. T.	Shp.	3	4	Roanoke	3,539	3,347	311.2	49.2	20.2	1892	Bath, Me.	Bath, Me.	S. S. Sewall.
129914	K. L. M. B.	Sch.	1	3	Freddie Hencken	509	475	146.2	30.6	12.4	1892	do	New York, N. Y.	H. Hencken.
116535	K. L. M. D.	Sch.	1	2	S. P. Willard	127	87	98.6	25.2	10.4	1892	Essex, Mass.	Gloucester, Mass.	Howard H. Onkes.
126921	K. L. M. F.	Sch.	1	3	Cora M.	143	136	97.8	26.5	7.8	1892	Cherryfield, Me.	Machias, Me.	John E. Mitchell.
139328	K. L. M. G.	Sch.	2	4	Edwin R. Hunt	1,132	1,005	191.8	38.9	10.4	1892	Bath, Me.	Bath, Me.	Gardiner G. Deering.
141239	K. L. M. H.	Sch.	1	4	Lyman D. Foster	477	692	184.0	39.0	15.4	1892	Port Blakeley, Wash.	San Francisco, Cal.	W. G. Hall.
77094	K. L. M. J.	Sch.	1	3	John Booth	714	393	144.0	34.6	10.9	1892	New London, Conn.	New London, Conn.	Charles Barry.
155235	K. L. M. N.	Sch.	1	3	Oscar G.	230	198	128.3	20.2	10.0	1892	Scranton, Miss.	Sheldonsboro, Miss.	Jonas Green.
106970	K. L. M. P.	Sch.	1	2	Arthur Birney	118	112	99.0	25.1	11.2	1892	Essex, Mass.	Boston, Mass.	John J. Fallon.
92478	K. L. M. R.	Sch.	2	3	Madaleno Conroy	700	694	177.1	37.2	17.9	1892	Waldboro, Me.	Philadelphia, Pa.	Edward G. Taulane.
111005	K. L. M. T.	Sch.	1	3	R. T. Rundlett	271	219	124.6	32.1	8.7	1892	Wiscasset, Me.	Wiscasset, Me.	Malno Shipbuild'g and Nav'g. Co.
77060	K. L. M. V.	Sch.	2	4	James W. Elwell	1,192	1,081	196.4	39.3	18.3	1892	Bath, Me.	Bath, Me.	Jno. R. Kelley.
77070	K. L. M. W.	Bkn.	1	4	Jane L. Stanford	970	861	215.5	44.0	17.0	1892	Fairhaven, Cal.	San Francisco, Cal.	J. J. Smith.
136338	K. L. N. B.	Sch.	1	2	Elector	119	84	95.4	24.0	10.4	1892	Essex, Mass.	Gloucester, Mass.	Orlando Vanamburg.
89230	K. L. N. D.	Bgn.	1	2	Geneva	495	451	150.0	30.3	14.0	1892	Bentley, Cal.	San Francisco, Cal.	Matthew Turner.
136740	K. L. N. F.	Sch.	1	2	Eliza H. Parkhurst	121	84	94.6	24.4	9.8	1892	Gloucester, Mass.	Gloucester, Mass.	A. G. Hall.
96294	K. L. N. H.	Sch.	2	3	Hugh Kelly	792	698	173.2	35.7	17.4	1892	Millbridge, Me.	New Haven, Conn.	E. & C. Weaver.
155227	K. L. N. J.	Sch.	1	3	O. M. Kellogg	393	373	150.0	35.0	11.8	1892	Fairhaven, Cal.	San Francisco, Cal.	Charles Nelson.
96200	K. L. N. M.	Bk.	2	3	Holliswood	1,141	1,084	185.8	38.0	10.2	1893	Boston, Mass.	New York, N. Y.	Stephen H. Mills.
129923	K. L. N. R.	Sch.	1	2	F. R. Sharp	199	189	124.3	26.0	8.7	1892	Tottenville, N. Y.	do	Merritt and Chapman Derrick and Wrecking Co.
139016	K. L. P. B.	St. s.	4	3	NEW YORK	10,074	5,558	517.0	63.3	22.0	1888	Glydebank, Scotland	do	Internat. Nav. Co.
159017	K. L. P. C.	St. s.	4	3	PHILADELPHIA	10,668	5,468	517.0	63.3	22.0	1889	do	do	do.
129926	K. L. P. D.	St. s.	3	2	FLORIDA	1,786	1,307	230.0	36.5	18.5	1887	Port Glasgow, Scot.	New Haven, Conn.	Peninsular & Occidental S. S. Co.
136354	K. L. I. G.	St. s.	2	2	Excelsior	839	565	175.5	35.0	13.5	1893	Eureka, Cal.	San Francisco, Cal.	Pacific Steam Whaling Co.
141257	K. L. P. H.	Sch.	1	3	Lovinia M. Snow	354	316	133.0	31.7	10.9	1893	Rockland, Me.	Rockland, Me.	R. K. Snow.
80242	K. L. P. N. F.	Sch.	1	3	Grace G. Bennett	210	109	135.5	23.9	7.8	1893	Bethel, Del.	Seaford, Del.	William Eggers.
145630	K. L. P. O.	Sch.	1	3	Thelma	525	440	157.3	35.6	13.2	1893	Rockland, Me.	Seaford, Del.	George H. Spofford.
106997	K. L. P. S.	Sch.	1	3	Arbutus	129	86	90.5	24.0	10.0	1893	Essex, Mass.	Gloucester, Mass.	S. Cunningham.
92498	K. L. P. T.	Sch.	1	2	Mable D. Hines	126	92	94.6	24.2	10.4	1893	do	Salem, Mass.	A. O. Woodbury.
3576	K. L. Q. B.	Sch.	1	2	Bill Nye	80	76	82.0	24.3	6.0	1893	Madison, Md.	Baltimore, Md.	E. Milton Skinner.
141280	K. L. Q. C.	Sch.	1	3	Lewis H. Giles	135	94	104.2	25.5	10.4	1893	Gloucester, Mass.	Gloucester, Mass.	Orlando Merchant.
141262	K. L. Q. D.	Sch.	1	2	Lottie Gardner	117	77	90.2	24.2	10.4	1893	Essex, Mass.	do	William Parsons.
111022	K. L. Q. F.	St. s.	1	2	Rosalie	318	220	136.5	27.0	10.0	1893	Alameda, Cal.	P. Townsend, Wash. Co.	Puget Sound Nav. Co.
92502	K. L. Q. G.	Sch.	1	2	Maguerite Haskins	101	72	92.4	24.8	9.4	1893	Essex, Mass.	Gloucester, Mass.	Orlando Merchant.
92512	K. L. Q. M.	Sch.	1	2	Maggie Sullivan	130	123	107.5	25.0	11.0	1893	do	Boston, Mass.	P. H. Prior.
110583	K. L. O. T.	Sch.	1	2	Senator	110	74	94.8	24.5	10.2	1893	do	Gloucester, Mass.	Jerome McDonald.
86253	K. L. O. W.	Sch.	1	2	George Campbell	111	78	94.8	24.3	10.0	1893	do	do	Fred L. Davis.
77093	K. L. R. D.	Sch.	1	3	John A.	282	268	131.7	32.0	9.8	1893	Eureka, Cal.	San Francisco, Cal.	George L. Swett.
129991	K. L. R. F.	St. s.	1	2	Chief	170	124	92.0	23.0	10.5	1893	Wilmington, Del.	Wilmington, Del.	Wm. H. Churchman.
107040	K. L. R. Q.	Shp.	3	3	Aryan	2,123	1,939	248.6	42.2	17.4	1893	Phippsburg, Me.	Bath, Me.	Charles V. Minott.
92530	K. L. R. S.	Sch.	1	2	Miranda	104	76	93.2	24.8	9.5	1893	Essex, Mass.	Gloucester, Mass.	Edward Morris.
101715	K. L. R. T.	Sch.	1	3	Venus	208	194	168.0	29.4	9.1	1893	Cambridge, Md.	Baltimore, Md.	J. C. Johnson.
126984	K. L. S. B.	Sch.	1	3	Charonco A. Holland	209	179	128.5	23.9	8.2	1893	Bethel, Del.	Seaford, Del.	Clarence P. Holland.
100565	K. L. S. C.	Sch.	1	2	Indiana	122	88	106.9	24.4	10.6	1893	Essex, Mass.	Gloucester, Mass.	A. Leighton.
77106	K. L. S. F.	Sch.	1	2	James H. Hargrave	184	175	128.0	23.6	9.8	1893	Sharptown, Md.	Griffith, Md.	Geo. T. Komerly.
126992	K. L. S. G.	Sch.	1	4	C. S. Holmes	430	376	162.8	37.0	11.5	1893	Port Blakeley, Wash.	San Francisco, Cal.	George E. Billings.
81451	K. L. S. Q.	Sch.	1	3	William F. Campbell	211	169	112.8	29.5	8.3	1893	Cherryfield, Me.	Machias, Me.	Wm. H. Strout.
90248	K. L. S. R.	Sch.	1	3	Harold J. McCarty	312	297	133.1	31.8	9.1	1893	Bath, Me.	Bath, Me.	George Hawley.
92554	K. L. S. T.	Sch.	1	3	Mary J. Russell	372	354	127.0	34.6	12.0	1893	Leesburg, N. J.	Bridgeton, N. J.	John Russell.
157389	K. L. S. V.	Sch.	2	4	David P. Davis	1,231	1,040	203.8	39.6	21.4	1893	Bath, Me.	Bath, Me.	Gardner G. Deering.
81454	K. L. S. W.	Sch.	1	3	Wm. H. Skinner	262	220	129.2	30.2	9.0	1893	Baltimore, Md.	Baltimore, Md.	F. E. Waters.
110599	K. L. T. B.	Sch.	1	4	S. O. Co. of N. Y., No. 68.	1,643	1,599	249.0	37.0	20.0	1893	Chester, Pa.	New York, N. Y.	Standard Oil Co.
86260	K. L. T. C.	St. s.	4	2	GLoucester	2,541	1,070	272.7	42.0	16.0	1893	Sparrows Point, Md.	Baltimore, Md.	M. & M. Trans. Co.
77113	K. L. T. F.	Sch.	1	3	Griffin	367	305	131.5	33.1	10.7	1893	Phippsburg, Me.	Sheldonsboro, Miss.	Geo. J. Anderson.
159017	K. L. T. J.	Sch.	1	3	Pope Ramirez	450	375	146.2	32.8	12.2	1893	Columbia Falls, Me.	New York, N. Y.	John Swan.
81491	K. L. T. P.	Sch.	1	2	Winchester	118	112	89.5	25.0	10.0	1893	Prosper, Oreg.	San Francisco, Cal.	Pacific Marine Supply Co.
92550	K. L. T. Q.	Sch.	1	3	Margaret B. Roper	414	357	148.1	36.1	10.4	1893	Bath, Me.	Machias, Me.	O. B. Faulkingham.
3609	K. L. T. R.	Sch.	2	3	Brandywine	1,269	1,195	191.6	38.3	23.6	1894	Newburyport, Mass.	Baltimore, Md.	Am. Towing & Lightering Co.
138417	K. L. T. S.	Sch.	2	4	Edward J. Berwind	1,141	1,023	106.0	40.9	19.0	1894	Camden, N. J.	Philadelphia, Pa.	Robt. W. McBride.
139649	K. L. T. W.	Sch.	1	2	Nourmahal	115	86	99.0	25.0	9.6	1894	Essex, Mass.	Gloucester, Mass.	Sylvester Cunningham.

SEAGOING VESSELS, ARRANGED IN THE ORDER OF SIGNAL LETTERS—Continued.

Official No.	Signal letters.	Rig.	Decks.	Masts.	Name of vessel.	Gross tonnage.	Net tonnage.	Feet.			W h e n built.	Where built.	Home port (where permanent document issues).	Name of managing or principal owner.
								Length.	Breadth.	Depth.				
157395	K. L. V. G.	Shp.	2	4	DIRIGO	3,004	2,845	312.0	45.1	25.6	1894	Bath, Me	Bath, Me	Samuel S. Sowell.
167074	K. L. V. D.	Sch.	1	3	Agnes S. Quillin	197	187	126.5	23.9	7.8	1894	Bethel, Del	Seaford, Del	A. J. Houston.
130423	K. L. V. F.	Sch.	1	2	Elio M. Morrissey	120	83	93.6	23.8	10.2	1894	Essex, Mass	Gloucester, Mass	Fred. G. Wanson.
120961	K. L. V. G.	Sch.	1	1	Flora L. Nickerson	104	63	92.8	24.2	9.8	1894	do	North Haven, Me	George Smith.
86280	K. L. V. H.	Ig.	1	2	Gabrielle	454	415	129.4	19.4	19.2	1878	Alumuri, Italy	Boston, Mass	Chas. F. Webb.
77127	K. L. V. J.	St. s.	3	3	JAMBERTOWN	2,898	2,126	299.5	40.0	16.8	1894	Chester, Pa	New York, N. Y.	Old Dom. S. S. Co.
3616	K. L. V. R.	Sch.	1	3	Bessie M. Devino	120	91	90.0	24.0	10.3	1894	Essex, Mass	Gloucester, Mass	A. Daviau.
25290	K. L. V. S.	Sch.	1	3	Uranus	152	144	114.5	23.4	8.8	1894	San Francisco, Cal	San Francisco, Cal	Arthur Whitney.
101050	K. L. V. W.	Sch.	1	3	Kearsarge	106	73	90.8	24.3	9.0	1894	Essex, Mass	Gloucester, Mass	John McFarland.
155252	K. L. W. C.	St. s.	2	2	Onida	1,322	1,000	205.8	29.9	18.0	1885	Leith, Scotland	New York, N. Y.	Clyde S. S. Co.
161731	K. L. W. D.	St. s.	1	2	Viking	234	192	114.0	24.0	10.0	1894	Wilmington, Del	do	N. Y. & Bermudez Co.
157101	K. L. W. G.	Bkn.	2	4	Doris	944	875	189.1	36.8	17.1	1894	Belfast, Me	Baltimore, Md	C. Morton Stewart.
92581	K. L. W. H.	Sch.	2	4	Agnes E. H. G. Dow	1,204	1,207	208.5	40.2	19.5	1894	Bath, Me	Bath, Me	Wm. T. Donnell.
150600	K. L. W. J.	St. p.	1	0	PRISCILLA	5,292	2,673	425.8	52.3	18.3	1894	Chester, Pa	Fall River, Mass	Old Col. St. Bt. Co.
127029	K. L. W. N.	St. p.	1	2	City of Bangor	1,661	1,113	277.0	38.0	14.2	1894	Boston, Mass	Boston, Mass	Boston & Bangor S. S. Co.
86291	K. L. W. P.	Sch.	2	4	Genl. E. S. Greeley	1,306	1,196	218.9	40.6	18.2	1894	Westhaven, Conn	New Haven, Conn	James D. Dewell.
109584	K. L. W. R.	Sch.	1	3	Ivy Blades	234	222	134.8	28.9	8.8	1894	Bethel, Del	Newbern, N. C.	William B. Blades.
127055	K. L. W. V.	St. s.	2	0	CITY OF LOWELL	2,975	1,877	322.3	49.7	17.7	1894	Bath, Me	New London, Conn	Norwich & N. Y. Transit Co.
81477	K. M. B. C.	Sch.	1	3	Wm. H. Davidson	280	272	122.0	32.5	11.2	1894	New London, Conn	do	Wm. H. Davidson.
150072	K. M. B. D.	St. s.	1	0	POTOMAC	763	688	176.8	35.8	11.0	1894	Philadelphia, Pa	Baltimore, Md	Weems St. Bt. Co.
107105	K. M. B. G.	Sch.	1	2	Atlanta	103	74	93.0	23.5	10.0	1894	Essex, Mass	Gloucester, Mass	Richard Wadding.
130668	K. M. B. H.	Sch.	1	2	Norma	110	77	96.2	25.0	10.0	1894	do	do	Wm. Thompson.
130672	K. M. B. J.	St. s.	1	2	NORTINGHAM	408	204	128.5	27.3	17.1	1894	Camden, N. J	New York, N. Y.	C. R. R. of N. J.
96273	K. M. B. L.	Sch.	1	3	Helena	184	161	110.4	29.5	8.5	1893	Bucksport, Me	do	John Pierce.
141345	K. M. B. N.	Sch.	1	2	Lydia and Mary	111	106	66.5	22.5	6.0	1894	Milton, Del	Wilmington, Del	Jas. B. Scull.
77155	K. M. B. P.	Sch.	2	4	J. Holmes Birdsall	1,620	1,368	218.0	43.0	22.1	1894	Camden, Me	Philadelphia, Pa	Amos Birdsall, Jr.
107121	K. M. B. V.	Sch.	1	2	Abenaki	176	167	100.1	28.2	8.2	1894	Phippsburg, Me	Bath, Me	W. E. Snowman.
116044	K. M. C. D.	St. s.	2	2	S. Oteri	1,023	600	224.8	31.3	15.8	1881	Middleboro, Eng	New York, N. Y.	Belize Royal Mail & Central American S. S. Co.
141350	K. M. C. G.	Sch.	1	2	Latona	109	71	95.2	23.6	9.6	1894	Essex, Mass	Gloucester, Mass	George Steele.
155202	K. M. C. H.	Bk.	1	4	Om-ga	584	522	163.2	39.3	13.5	1894	North Bend, Oreg	San Francisco, Cal	A. M. Simpson.
111071	K. M. C. P.	Sch.	1	3	Rebecca R. Douglas	475	399	138.8	33.9	9.5	1894	Bath, Me	Philadelphia, Pa	E. D. Douglas.
127055	K. M. C. Q.	St. s.	2	3	CITY OF EVERETT	2,504	1,858	346.0	42.1	13.7	1894	Everett, Wash	New York, N. Y.	American Agricultural Chemical Co.
127050	K. M. C. R.	Sch.	2	4	Clara E. Randall	950	863	182.7	37.2	18.5	1894	Bath, Me	Portland, Me	E. W. Clark.
92617	K. M. C. S.	Sch.	2	4	Mary Manning	1,233	1,130	210.0	41.0	18.7	1894	Camden, Me	Perth Amboy, N. J.	John Holmes.
92618	K. M. C. T.	Sch.	2	3	Mary Lee Patton	2618	522	156.2	34.0	15.3	1894	Baltimore, Md	Bridgeton, N. J.	Lewis S. Steelman.
77192	K. M. C. V.	Sch.	1	3	J. W. Balano	537	458	163.0	35.0	12.8	1894	St. George, Me	Thomasston, Me	W. M. Whelan.
81493	K. M. C. W.	St. s.	1	0	Wm. F. McCauley	149	74	90.0	21.0	11.2	1894	Camden, N. J	Savannah, Ga	Propeller Tow Bt. Co.
81494	K. M. D. B.	Sch.	1	3	William Linticum	150	148	112.0	27.6	8.0	1894	Churchcreek, Md	Crisfield, Md	Benj. J. Linticum.
100594	K. M. D. G.	Sch.	1	3	Ida E. Conly	208	174	133.8	23.8	7.6	1894	Bethel, Del	Seaford, Del	T. J. Marshall.
111074	K. M. D. J.	Shp.	1	1	Ross L. Coe	1173	165	103.8	28.9	9.4	1895	Kennebunk Pt., Me	Boston, Mass	Bradley Fertilizer Co.
92825	K. M. D. Q.	Sch.	1	2	Mary A. Whalen	134	127	108.0	25.0	11.2	1895	Essex, Mass	do	Sylvester Whalen.
107130	K. M. D. R.	Bkn.	2	3	Archer	900	845	185.2	31.6	11.1	1876	Sunderland, England	San Francisco, Cal	Archer Co.
92541	K. M. D. T.	Sch.	1	2	Maggie A. Phillips	95	91	98.0	26.0	7.6	1893	Baltimore, Md	Crisfield, Md	Wm. J. Shores.
136480	K. M. D. V.	St. s.	1	0	EUGENE HUGHES	111	55	84.5	19.0	9.6	1895	Philadelphia, Pa	New York, N. Y.	Hughes Bros. and Bangs.
77108	K. M. D. W.	Bkn.	2	3	James H. Hamlen	672	597	154.6	33.2	18.2	1889	Liverpool, N. S.	Portland, Me	James C. Hamlen.
3045	K. M. F. D.	St. p.	1	2	Bay State	2,211	1,537	281.2	42.1	15.5	1895	Bath, Me	do	Portland S. S. Co.
92033	K. M. F. H.	Sch.	2	4	Mary E. Palmer	1,526	1,377	221.0	42.0	19.7	1895	do	Bath, Me	Kath'l F. Palmer.
81409	K. M. F. J.	St. s.	2	2	WASHESAW	2,800	2,003	312.1	42.6	24.6	1887	W. Hartlepool, Eng	New York, N. Y.	Saghnaw Steel S. S. Co. of New York.
161740	K. M. F. L.	Sch.	1	2	Virginia	113	81	96.0	24.0	9.0	1895	Essex, Mass	Gloucester, Mass	David B. Smith.
116001	K. M. F. N.	Sch.	1	2	Speculator	110	77	96.2	24.5	9.8	1895	do	do	Hugh Parkhurst.
92585	K. M. F. V.	Sch.	1	3	Morriam	855	823	193.1	34.7	16.0	1894	Noank, Conn	Philadelphia, Pa	Reading Company.
116032	K. M. F. W.	Sch.	1	3	Suffolk	855	823	192.8	34.7	16.0	1894	do	do	do.
3020	K. M. G. B.	Sch.	1	3	Burnside	855	823	192.6	34.7	16.0	1894	do	do	do.
150670	K. M. G. C.	Sch.	1	3	Preston	855	823	192.6	34.7	16.0	1894	do	do	do.
107116	K. M. G. D.	Sch.	1	3	Alaska	855	823	192.2	34.7	16.0	1894	do	do	do.
57407	K. M. G. F.	Sch.	1	3	Draper	855	823	192.3	34.7	16.0	1894	do	do	do.
92011	K. M. G. H.	Sch.	1	3	Malhanoy	855	823	192.3	34.7	16.0	1894	do	do	do.
86303	K. M. G. J.	Sch.	1	3	Glendower	855	823	192.2	34.7	16.0	1894	do	do	do.
140359	K. M. G. N.	Sch.	1	3	Lincoln	855	823	192.2	34.7	16.0	1894	do	do	do.
20903	K. M. G. P.	Sch.	1	3	Senator Penrose	386	368	170.0	29.0	12.4	1860	Chester, Pa	do	Peter Hagan.
5753	K. M. G. Q.	Sch.	1	2	Centipede	400	389	169.0	29.0	11.5	1869	do	do	do.
80314	K. M. G. T.	Sch.	1	2	George R. Bradford	142	135	96.4	27.4	8.0	1895	Essex, Mass	Gloucester, Mass	Pigeon Hill Granite Co.
77170	K. M. G. V.	St. s.	1	2	John Wice	276	198	124.0	28.0	10.9	1895	do	do	Arthur D. Story.
127074	K. M. G. W.	St. s.	1	2	CAPE ANN	718	597	171.6	28.0	14.2	1895	Philadelphia, Pa	Boston, Mass	Boston & Gloucester St. Bt. Co.
90298	K. M. H. D.	Sch.	1	3	Henrietta A. Whitney	217	186	115.5	28.4	8.1	1895	Ellsworth, Me	Ellsworth, Me	Chas. H. Haynes.

SEAGOING VESSELS, ARRANGED IN THE ORDER OF SIGNAL LETTERS—Continued.

Official No.	Signal letters.	Rtg.	Decks.	Masts.	Name of vessel.	Gross tonnage.	Net tonnage.	Length.	Breadth.	Depth.	When built.	Where built.	Home port (where permanent document issues).	Name of managing or principal owner.
92650	K. M. H. G.	St. p.	3	2	Myles Standish	700	339	197.8	33.6	10.9	1895	Chelsea, Mass	Boston, Mass	Nantasket Beach St. B. Co.
96508	K. M. H. N.	St. s.	4	2	HOWARD	2,551	1,767	270.0	42.0	10.0	1895	Wilmington, Del.	Baltimore, Md.	M. & M. Transp. Co.
3687	K. M. H. R.	Sch.	1	3	Bradlock	678	644	176.4	35.0	14.2	1895	Noank, Conn.	Fall River, Mass.	Staples Coal Co.
111086	K. M. H. S.	Sch.	1	3	Rosemont	708	651	174.3	35.4	14.2	1895	Bath, Me.	do	do
92666	K. M. H. T.	Sch.	1	2	Mildred E.	118	96	82.7	23.7	8.7	1884	Meteghan, N. S.	Seattle, Wash.	Seattle Yukon Trans. Co.
127097	K. M. H. V.	Sch.	1	3	C. A. Thayer	452	390	156.0	36.0	11.8	1895	Fairhaven, Cal.	San Francisco, Cal.	E. K. Wood Lumber Co.
130700	K. M. H. W.	Sch.	1	4	Nokonia	545	462	161.2	36.7	12.8	1895	Port Blakeley, Wash.	do	W. G. Hall.
111090	K. M. J. C.	Sch.	1	3	Radnor	678	644	176.4	35.0	14.2	1895	Noank, Conn.	Fall River, Mass.	Staples Coal Co.
157431	K. M. J. D.	Sch.	1	3	Devon	724	667	174.0	35.3	14.3	1895	Bath, Me.	do	do
121000	K. M. J. F.	Sch.	1	4	Forest Belle	1,333	1,271	224.6	42.1	18.2	1895	do	New York, N. Y.	J. Warren Bld.
101975	K. M. J. G.	Sch.	1	2	Kodiak	146	125	105.0	25.1	9.3	1895	Benicia, Cal.	San Francisco, Cal.	Alaska Com. Co.
81518	K. M. J. H.	Sch.	2	4	William H. Clifford	1,593	1,386	221.6	43.5	19.6	1895	Bath, Me.	New York, N. Y.	James D. Elwell.
119690	K. M. J. L.	Sch.	1	3	Stratford	678	644	176.4	35.0	14.2	1895	Noank, Conn.	Fall River, Mass.	Staples Coal Co.
141401	K. M. J. N.	Sch.	2	4	Lewis H. Goward	1,191	1,054	205.6	39.4	10.6	1895	Bath, Me.	Bath, Me.	Gardner G. Deering.
107188	K. M. J. P.	Bkn.	1	4	Adendia	692	637	176.3	39.8	14.0	1895	North Bend, Ore.	San Francisco, Cal.	R. J. Lawson.
96313	K. M. J. Q.	Sch.	2	4	Henry Lippitt	895	790	182.4	37.2	17.8	1895	Thomaston, Mo.	Providence, R. I.	John M. Richmond.
81621	K. M. J. R.	Sch.	1	3	Wayno	820	791	174.0	35.4	10.0	1895	Bath, Me.	Fall River, Mass.	Staples Coal Co.
77194	K. M. J. S.	Sch.	1	4	John A. Campbell	545	462	161.2	36.7	12.8	1895	Port Blakeley, Wash.	San Francisco, Cal.	Andrew E. Smith.
96314	K. M. J. V.	Sch.	1	3	Haverford	678	644	176.4	35.0	14.2	1895	Noank, Conn.	Fall River, Mass.	Staples Coal Co.
107193	K. M. L. C.	Sch.	1	3	Ardmore	821	762	174.3	35.3	16.1	1895	Bath, Me.	do	do
141404	K. M. L. D.	Sch.	1	3	Lottie R. Russell	304	262	122.8	32.6	9.9	1895	Leesburg, N. J.	Bridgeton, N. J.	John Russell.
96315	K. M. L. G.	Sch.	2	4	Harry A. Berwind	996	910	191.7	38.2	17.4	1895	Millbridge, Me.	Philadelphia, Pa.	H. A. Berwind.
150710	K. M. L. J.	St. s.	1	2	PAOLI	330	224	125.4	29.0	14.7	1895	Philadelphia, Pa.	Fall River, Mass.	Staples Coal Co.
3662	K. M. L. N.	Sch.	1	3	Bayard Hopkins	269	212	118.0	30.1	9.1	1895	Bath, Me.	Seaford, Del.	Wm. T. Moore.
141407	K. M. L. P.	Sch.	1	2	Lorberry	693	613	173.2	35.0	14.2	1895	Noank, Conn.	Philadelphia, Pa.	Reading Company.
92681	K. M. L. Q.	Sch.	1	4	Muriel	536	483	162.0	36.8	11.8	1895	Alameda, Cal.	San Francisco, Cal.	Geo. U. Hind.
127111	K. M. L. R.	St. s.	3	2	COMANCHE	3,202	2,073	300.0	46.0	18.9	1895	Philadelphia, Pa.	New York, N. Y.	Clyde S. S. Co.
111094	K. M. L. S.	Sch.	1	2	Richardson	693	613	173.2	35.0	14.2	1895	Noank, Conn.	Philadelphia, Pa.	Reading Company.
92684	K. M. L. T.	Sch.	1	3	Maaveema	453	392	156.0	36.0	11.8	1895	Fairhaven, Cal.	San Francisco, Cal.	John Dolber.
155280	K. M. L. V.	Sch.	1	4	Okanogan	721	606	186.4	39.0	13.9	1895	Port Blakeley, Wash.	Pt. Townsend, Wash.	Puget Sound Com. Co.
136526	K. M. N. B.	Sch.	1	3	E. I. White	477	410	146.7	35.7	12.4	1895	Harrington, Me.	Machias, Me.	O. W. Locke.
150711	K. M. N. C.	St. s.	1	2	PENSACOLA	1,096	1,068	260.0	36.0	10.8	1894	West Hartlepool, Eng.	Pensacola, Fla.	Milton H. Smith.
145705	K. M. N. D.	Sch.	1	2	Thomaston	693	613	173.2	35.0	14.2	1895	Noank, Conn.	Philadelphia, Pa.	Reading Company.
111098	K. M. N. E.	St. s.	1	1	RIVERSIDE	452	372	141.5	27.1	10.3	1895	Chester, Pa.	do	Chester Felt Line.
116698	K. M. N. F.	St. s.	2	2	St. Croix	1,093	1,064	240.7	40.4	25.9	1895	Bath, Me.	Portland, Me.	International S. S. Co.
96319	K. M. N. H.	Sch.	1	2	Hammond	693	613	173.2	35.0	14.2	1895	Noank, Conn.	Philadelphia, Pa.	Reading Company.
127113	K. M. N. J.	St. s.	2	2	CARACAO	1,503	895	241.3	38.0	16.3	1895	Philadelphia, Pa.	New York, N. Y.	Pacific Coast Co. of New York.
107202	K. M. N. L.	Sch.	1	3	Annie F. Kimball	401	337	145.1	33.1	10.1	1895	Bath, Me.	Bath, Me.	George Hawley.
3670	K. M. N. O.	Sch.	1	2	Bast.	693	613	173.2	35.0	14.2	1894	Noank, Conn.	Philadelphia, Pa.	Reading Company.
86340	K. M. N. P.	St. s.	1	2	GEORGE LOOMIS	691	401	175.0	27.4	16.5	1895	San Francisco, Cal.	San Francisco, Cal.	Pac. Coast Oil Co.
96320	K. M. N. R.	Sch.	1	2	Hattie A. Heckman	105	72	90.0	24.0	10.0	1895	Essex, Mass.	Gloucester, Mass.	A. E. Walen.
111102	K. M. N. S.	Sch.	2	4	R. W. Hopkins	935	828	177.8	38.9	18.5	1896	Thomaston, Mo.	Thomaston, Mo.	C. W. Washburn.
121009	K. M. N. W.	Sch.	2	4	Frances M.	1,228	1,096	204.0	36.2	18.4	1896	Phillipsburg, Mo.	Bath, Me.	Charles V. Minott.
136531	K. M. P. B.	St. s.	1	0	ENDEAVOR	315	244	136.0	23.2	7.4	1896	Philadelphia, Pa.	Baltimore, Md.	Owen Ames Ferry & Equipment Co.
121010	K. M. P. C.	Sch.	1	2	Frank W. McCullough	127	117	97.4	26.0	7.6	1895	Pocomoke City, Md.	New York, N. Y.	Henry P. Havens.
121011	K. M. P. D.	Sch.	2	3	FELIX	1,174	1,146	217.0	35.0	21.0	1891	Port Glasgow, Scot.	do	Charles W. McCutchen.
155281	K. M. P. F.	Sch.	1	2	Stroudsburg	693	613	173.2	35.0	14.2	1890	Noank, Conn.	do	Richard H. Williams.
136532	K. M. P. G.	Sch.	1	3	Edward Smith	440	358	147.0	30.2	10.6	1896	Bath, Me.	do	Edward C. Smith.
145710	K. M. P. J.	St. s.	2	2	TAMAQUA	564	383	158.5	29.0	18.0	1896	Philadelphia, Pa.	Philadelphia, Pa.	Reading Company.
107211	K. M. P. L.	Sch.	2	4	Alice M. Colburn	1,603	1,434	225.1	43.3	20.4	1896	Bath, Me.	Bath, Me.	Wm. T. Donnell.
81533	K. M. P. N.	Sch.	2	4	William B. Palmer	1,805	1,625	257.2	32.1	20.1	1896	do	do	Nathl T. Palmer.
92691	K. M. P. O.	Sch.	1	3	Mabel and Ruth	100	100	125.3	23.8	7.6	1896	Bethel, Del.	Baltimore, Md.	Henry Clogg.
141420	K. M. P. R.	Sch.	1	2	Liberty	118	118	93.6	24.0	12.6	1896	Gloucester, Mass.	Boston, Mass.	B. P. R. Society.
92698	K. M. Q. C.	St. s.	1	2	MOHAWK	2,783	2,150	265.0	43.0	16.8	1896	Chester, Pa.	New London, Conn.	Central St. B. Co.
107216	K. M. Q. D.	St. s.	2	0	ATLANTA	2,094	1,399	225.3	42.1	14.2	1896	Philadelphia, Pa.	Baltimore, Md.	Chesapeake St. S. Co.
92699	K. M. Q. F.	St. s.	2	0	MIDDLETOWN	1,554	1,184	243.3	45.6	14.0	1896	do	Hartford, Conn.	H. & N. Y. Trans. Co.
92700	K. M. Q. G.	St. s.	2	2	MATTEAWAN	3,301	2,499	324.5	42.4	25.7	1893	South Shields, Eng.	New York, N. Y.	Saginaw Steel S. S. Co.
107217	K. M. Q. H.	Sch.	1	2	Ann's Greenlaw	102	69	90.0	24.8	0.4	1896	Essex, Mass.	Gloucester, Mass.	A. McEachern.
150717	K. M. Q. N.	St. s.	2	2	President	370	238	135.0	27.7	14.0	1896	San Francisco, Cal.	San Francisco, Cal.	Alaska Pack. Ass'n.
111108	K. M. Q. P.	Sch.	1	3	Rondout	831	704	181.0	35.3	16.1	1899	Bath, Me.	New York, N. Y.	Del. & Hud. Can. Co.
92701	K. M. Q. R.	Sch.	1	3	Metobesco	376	318	136.4	31.0	11.8	1896	Rockland, Me.	Rockland, Me.	Israel Snow.
77218	K. M. Q. T.	Bkn.	2	4	Josephine	940	870	189.0	36.8	17.2	1896	Belfast, Me.	Baltimore, Md.	C. Morton Stewart & Co.
161082	K. M. Q. V.	St. s.	1	2	Kodiak	111	58	106.0	22.5	9.7	1896	Alameda, Cal.	San Francisco, Cal.	Alaska Packers' Association.
81539	K. M. R. B.	Sch.	1	2	Weehawken	448	382	145.5	34.4	11.1	1896	Bath, Me.	New York, N. Y.	Del. & Hud. Can. Co.
92705	K. M. R. C.	St. s.	1	2	MOHEGAN	2,783	2,150	285.0	43.0	16.8	1896	Chester, Pa.	New London, Conn.	Central St. B. Co.

SEAGOING VESSELS, ARRANGED IN THE ORDER OF SIGNAL LETTERS—Continued.

Official No.	Signal letters.	Rtg.	Decks.	Masts.	Name of vessel.	Gross tonnage.	Net tonnage.	Length.		Depth.	When built.	Where built.	Home port (where permanent document issues).	Name of managing or principal owner.
								Feet.	Feet.					
116714	K. M. R. L.	Slp.	1	1	Somerset	233	253	143.4	31.3	8.1	1890	Bath, Mo.	Fall River, Mass.	Staples Coal Co.
157444	K. M. R. N.	Slp.	1	1	Dighton	282	252	142.4	31.3	8.1	1890	do	do	do
99328	K. M. R. P.	Sch.	1	3	Hackensack	875	791	192.0	34.7	10.1	1890	Noank, Conn.	New York, N. Y.	R. H. Equip. Co.
96320	K. M. R. Q.	Sch.	1	3	Henry W. Camp	1,629	1,448	231.8	44.2	10.7	1890	Camden, Me.	Fall River, Mass.	John G. Crowley.
107230	K. M. R. T.	Sch.	1	3	Abner Meyer	859	398	150.0	30.0	11.0	1890	Fairhaven, Cal.	San Francisco, Cal.	Albert Meyer.
150721	K. M. S. C.	Sch.	1	3	Passade	875	791	192.0	34.7	10.4	1890	Noank, Conn.	New York, N. Y.	R. H. Equip. Co.
150725	K. M. S. J.	Sch.	1	3	Patonson	680	608	176.4	35.0	14.2	1890	do	do	do
110722	K. M. S. N.	Sch.	1	3	S. P. Blackburn	1,756	1,537	233.7	43.9	20.1	1890	Bath, Me.	Bath, Me.	Samuel R. Percy.
92720	K. M. S. O.	Sch.	1	3	Matha Nelson	400	369	156.0	30.0	11.9	1890	Fairhaven, Cal.	San Francisco, Cal.	Charles Nelson.
145723	K. M. S. T.	Sch.	1	3	Thos. B. Reed	115	98	79.1	27.0	7.5	1882	Newcastle, N. B.	Bath, Me.	South Gardner Lumber Co.
141198	K. M. S. W.	Sch.	1	3	Liberty	856	756	193.3	35.0	16.0	1890	Bath, Me.	New York, N. Y.	N. Y., Ont. & West. R. R.
141110	K. M. T. B.	St. s.	4	2	LA GRANDE DUCHESSE	5,017	3,000	380.0	47.8	15.6	1890	Newport News, Va.	New Haven, Conn.	Plant Invest. Co.
111118	K. M. T. C.	St. s.	1	2	R. B. Little	99	67	78.6	21.1	9.9	1890	Port Richmond, N. Y.	New York, N. Y.	Walter J. Tice.
96550	K. M. T. F.	Sch.	2	4	Goodwin Stoddard	887	758	183.5	39.2	15.7	1890	Bath, Me.	Bridgeport, Conn.	Atlantic Trans. Co.
157457	K. M. T. L.	Sch.	1	4	Defender	440	382	156.0	30.0	11.2	1890	Fairhaven, Cal.	San Francisco, Cal.	Geo. V. Hind.
126570	K. M. T. P.	Sch.	1	3	Ellenville	858	757	194.4	34.8	10.0	1890	Bath, Me.	New York, N. Y.	N. Y., Ont. & West. R. R.
107241	K. M. T. R.	Sch.	2	4	Alma E. A. Holmes	1,208	1,060	202.1	41.0	18.3	1890	Camden, Me.	Philadelphia, Pa.	Henry D. May.
155201	K. M. T. S.	Sch.	1	4	Ocean Belle	1,594	1,406	230.7	43.3	19.1	1890	Bath, Me.	New York, N. Y.	Coastwise S. S. Co.
136573	K. M. T. V.	Bkn.	1	4	Echo	707	650	183.0	39.4	15.0	1890	North Bend, Ore.	San Francisco, Cal.	A. M. Simpson.
116734	K. M. T. W.	St. s.	1	2	SOMMERS N. SMITH	211	79	105.0	21.1	14.2	1890	Newport News, Va.	Philadelphia, Pa.	Frank L. Neall.
136575	K. M. V. B.	Sch.	2	4	Edward E. Briry	1,613	1,408	228.5	42.9	20.3	1890	Bath, Me.	Bath, Me.	Gardiner G. Deering.
127158	K. M. V. C.	Sch.	1	3	Clara	828	748	184.2	35.1	16.8	1890	do	Boston, Mass.	Commercial Tow-boat Co.
107217	K. M. V. D.	St. s.	2	2	Alliance	670	431	164.4	35.0	12.0	1890	Fairhaven, Cal.	San Francisco, Cal.	Geo. D. Gray.
81555	K. M. V. L.	Sch.	1	3	Willie L. Maxwell	315	260	131.0	32.7	9.5	1890	Franklin, Me.	Mt. Desert Ferry, Me.	John P. Gordon.
127163	K. M. V. O.	St. s.	1	2	Goodwin River	415	265	146.2	34.2	12.4	1890	Prosper, Ore.	San Francisco, Cal.	Robert Sidden.
3799	K. M. V. R.	Sch.	1	3	Belva	180	147	121.0	32.0	6.0	1890	Acme, Ore.	Yonkers, Ore.	William M. Kyo.
100824	K. M. V. S.	Sch.	1	5	Inca	1,014	901	215.5	41.3	16.5	1890	Port Blakely, Wash.	San Francisco, Cal.	W. G. Hall.
127165	K. M. V. T.	St. s.	2	2	City of Philadelphia	542	499	140.0	26.7	10.0	1890	Wilmington, Del.	Philadelphia, Pa.	N. Y. and Balt. & Trans. Co.
77104	K. M. W. D.	St. s.	1	2	John H. Estill	243	121	117.0	23.0	13.0	1891	Newport News, Va.	Savannah, Ga.	J. H. Bath, pres.
17250	K. M. W. H.	Sch.	1	2	John J. Perry	172	138	93.2	28.5	10.2	1890	Rockland, Me.	Rockland, Me.	Perry Bros.
127168	K. M. W. J.	St. s.	1	2	CATAWISSA	658	352	158.0	29.9	18.0	1890	Wilmington, Del.	Philadelphia, Pa.	Reading Co.
99354	K. M. W. P.	St. s.	2	2	Humboldt	1,075	668	213.1	31.0	15.7	1890	Fairhaven, Cal.	Eureka, Cal.	Humboldt St. Ship. Co.
121037	K. M. W. Q.	Sch.	2	1	Frank A. Palmer	2,014	1,831	274.5	43.0	21.0	1890	Bath, Me.	Portland, Me.	E. W. Clark.
141107	K. M. W. R.	Sch.	2	3	Lichtenfels Brothers	1,136	1,109	174.7	36.9	23.7	1890	Thomaston, Me.	New York, N. Y.	Coastwise S. S. Co.
77252	K. M. W. S.	Sch.	1	3	John Francis	322	285	120.0	32.2	6.0	1890	Tottenville, N. Y.	Galveston, Tex.	H. Mosie & Co.
130730	K. N. B. M.	St. s.	1	2	NEW YORK	540	391	155.0	28.1	19.9	1890	Wilmington, Del.	New York, N. Y.	United N. Y. Sandy Hook Pilots' Association.
150750	K. N. B. V.	St. s.	1	2	PRINCESS ANNE	3,078	2,017	394.0	42.0	17.0	1890	Chester, Pa.	do	Old Dominion S. S. Co.
130912	K. N. C. D.	Bkn.	1	4	Encoro	951	572	181.9	36.4	14.0	1890	North Bend, Ore.	Coos Bay, Ore.	John W. Kruse.
130920	K. N. C. S.	St. s.	2	3	Erbyn	1,963	1,185	252.8	36.3	24.5	1893	Southampton, Eng.	New York, N. Y.	A. H. Bull.
130621	K. N. C. T.	Bk.	2	2	E. C. Mowatt	1,123	1,026	215.0	34.3	20.3	1898	Glasgow, Scotland	Philadelphia, Pa.	Geo. F. Sproule.
141159	K. N. D. C.	St. s.	1	2	Martinique	996	532	203.4	37.9	12.0	1890	Bath, Me.	New Haven, Conn.	Peninsular and Oc-idental S. S. Co.
12-290	K. N. D. J.	Sch.	2	4	Charles G. Endicott	856	751	171.0	38.0	18.7	1890	do	Port Amboy, N. J.	M. H. Bailey.
107307	K. N. D. L.	Sch.	1	4	Ando M. Campbell	505	185	168.1	37.0	12.8	1890	Pt. Blakely, Wash.	San Francisco, Cal.	George E. Billings.
157187	K. N. D. R.	Sch.	1	4	Deliance	901	526	179.8	37.7	13.7	1890	Hoquiam, Wash.	do	E. K. Wood Lumber Co.
81570	K. N. D. S.	Sch.	1	3	Wawona	468	413	150.0	36.0	12.3	1890	Fairhaven, Cal.	do	John Dolbeer.
101008	K. N. D. T.	Sch.	1	3	Kabini	919	842	194.4	34.8	17.0	1890	Noank, Conn.	Philadelphia, Pa.	Reading Co.
109040	K. N. D. W.	St. s.	3	2	Charles D. Lane	2,553	1,608	325.5	39.1	19.5	1873	Dunbarton, Scotland	San Francisco, Cal.	Wild Goose Mining and Trading Co.
100841	K. N. E. B.	St. s.	1	1	ISABEL	203	127	103.6	22.5	11.0	1890	San Francisco, Cal.	New York, N. Y.	Pacific Mail S. S. Co.
155308	K. N. E. C.	Sch.	1	3	Oak Hill	910	843	194.4	34.8	17.0	1890	Noank, Conn.	Philadelphia, Pa.	Reading Co.
77274	K. N. E. H.	St. s.	1	2	JUNIA	2,551	1,757	270.0	42.9	16.0	1890	Wilmington, Del.	Baltimore, Md.	Merchants and Min-ers' Transporta-tion Co.
92822	K. N. E. J.	Sch.	1	3	Mildred	461	411	157.0	36.0	12.2	1890	Fairhaven, Cal.	San Francisco, Cal.	Albert Meyer.
150707	K. N. E. M.	Sch.	1	3	Pine Forest	910	842	194.4	34.8	17.0	1890	Noank, Conn.	Philadelphia, Pa.	Reading Co.
127214	K. N. E. P.	Sch.	1	3	Clontonia	1,970	1,706	282.0	37.0	21.2	1891	Newcastle, England	New York, N. Y.	Lewie Luckenbach.
130753	K. N. E. Q.	Sch.	1	3	Nokonia	295	245	120.7	32.0	10.1	1890	Millbridge, Me.	Machias, Me.	Elmer E. Sawyer.
92825	K. N. E. S.	Sch.	2	3	Martin Chilcott	1,737	1,510	248.6	37.8	23.3	1882	Glasgow, Scotland	Pt. Townsend, Wash.	John Barneson.
111150	K. N. E. T.	Sch.	1	3	Repeat	455	410	148.9	31.4	12.0	1890	North Bend, Ore.	Coos Bay, Ore.	John W. Kruse.
92828	K. N. E. V.	Sch.	1	3	Maple Hill	911	843	194.4	34.8	17.0	1890	Noank, Conn.	Philadelphia, Pa.	Reading Co.
150955	K. N. E. W.	Sch.	1	4	Endeavor	505	485	168.1	37.0	12.8	1890	Pt. Blakely, Wash.	San Francisco, Cal.	Geo. E. Billings.
92830	K. N. G. B.	St. s.	2	2	MIAMI	1,741	1,311	239.2	40.1	21.8	1890	Philadelphia, Pa.	New Haven, Conn.	Peninsular and Oc-idental S. S. Co.
130750	K. N. G. D.	St. s.	1	3	NEW ENGLAND	230	70	121.0	23.8	12.0	1890	Camden, N. J.	Boston, Mass.	E. A. Rich.

SEAGOING VESSELS, ARRANGED IN THE ORDER OF SIGNAL LETTERS—Continued.

Official No.	Signal letters.	Rtg.	Decks.	Masts.	Name of vessel.	Gross tonnage.	Net tonnage.	Length.	Breadth.	Depth.	When built.	Where built.	Home port (where permanent document issues).	Name of managing or principal owner.
								Feet.	Feet.	Feet.				
106848	K. N. G. F.	Sch.	1	3	Indian Ridge	910	842	194.0	34.8	17.6	1897	Noank, Conn.	Philadelphia, Pa.	Reading Co.
107331	K. N. G. J.	Sch.	2	4	Alice E. Clark	1,621	1,395	227.4	43.0	20.7	1898	Bath, Me.	Portland, Me.	E. W. Clark.
3740	K. N. G. M.	Sch.	1	2	Blanch	107	107	89.0	24.2	10.0	1897	Dungeness, Wash.	Pt. Townsend, Wash.	Chatham Strait Packing Co.
110800	K. N. G. P.	St. s.	1	2	Samoa	377	237	151.0	33.5	10.7	1898	San Francisco, Cal.	San Francisco, Cal.	A. W. Beadle.
130762	K. N. G. Q.	St. s.	3	2	Navahoe	1,879	1,278	282.9	34.3	21.8	1880	Hamburg, Germany	New York, N. Y.	Clyde S. S. Co.
141524	K. N. G. R.	St. s.	2	2	LEELANAW	1,923	1,377	273.8	30.3	21.4	1880	Newcastle, England	do	Saginaw Steel S. S. Co.
121064	K. N. G. T.	St. s.	1	2	Fulton	380	205	152.7	33.5	11.4	1898	Fairhaven, Cal.	San Francisco, Cal.	Geo. D. Gray.
157592	K. N. G. W.	St. s.	2	2	Dirigo	843	592	105.0	35.0	13.5	1898	Hoquiam, Wash.	Pt. Townsend, Wash.	Alaska St. Shp. Co.
3745	K. N. H. B.	Sch.	1	3	Bear Ridge	910	842	201.0	34.8	17.6	1898	Noank, Conn.	Philadelphia, Pa.	Reading Co.
127291	K. N. H. C.	Bk.	1	3	Ceres	467	384	143.0	29.8	17.0	1870	Rostock, Germany	Galveston, Tex.	W. A. Priddle.
81595	K. N. H. F.	Slp.	1	1	Warren	283	230	141.4	31.4	8.4	1898	Bath, Me.	Fall River, Mass.	Staples Coal Co.
77287	K. N. H. G.	Sch.	1	3	John Russell	156	140	107.0	27.0	6.0	1898	Lucasburg, N. J.	Bridgeton, N. J.	Estate of John Russell.
96393	K. N. H. J.	Sch.	1	4	H. D. Bendixsen	641	570	173.5	37.4	13.5	1898	Fairhaven, Conn.	San Francisco, Cal.	James H. Bruce.
3747	K. N. H. Q.	Sch.	1	3	Buok Ridge	915	847	195.0	34.8	17.6	1898	Noank, Conn.	Philadelphia, Pa.	Reading Co.
145766	K. N. H. S.	Sch.	1	3	Tunnel Ridge	911	843	195.0	34.8	17.0	1898	do	do	do
111170	K. N. H. T.	Bkn.	2	3	Ruth	488	447	149.2	27.5	17.0	1860	Sunderland, England	New York, N. Y.	E. L. Lynch.
3748	K. N. H. V.	Slp.	2	3	Bangalore	1,743	1,550	252.7	39.0	23.0	1886	Stockton, England	do	Maine Nav. Co.
3749	K. N. J. D.	St. s.	1	2	Brunswick	430	274	141.3	34.1	12.2	1898	North Bend, Ore.	San Francisco, Cal.	Pacific Shipping Co.
110811	N. N. J. P.	St. s.	3	2	SENATOR	2,409	1,835	290.0	38.1	19.0	1898	San Francisco, Cal.	New York, N. Y.	Pacific Coast Co.
107355	K. N. J. G.	Sch.	1	3	A.	944	838	190.4	35.5	17.3	1898	Bath, Me.	Baltimore, Md.	Black, Sheridan, Wilson Co.
121070	K. N. J. H.	Sch.	1	3	Fall River	850	740	185.3	35.3	16.1	1898	do	Fall River, Mass.	Staples Coal Co.
98401	K. N. J. L.	St. s.	3	2	HORATIO HALL	3,167	2,007	296.8	46.0	17.2	1898	Chester, Pa.	Portland, Me.	Maine Nav. Co.
136680	K. N. J. S.	Sch.	1	3	Eagle Hill	911	843	195.0	34.8	17.6	1898	Noank, Conn.	Philadelphia, Pa.	Reading Co.
136081	K. N. J. T.	Sch.	1	4	Erle	574	498	174.0	37.6	12.8	1898	Pt. Blakeley, Wash.	San Francisco, Cal.	George E. Billings.
127251	K. N. L. C.	St. s.	3	2	Catania	2,635	1,942	307.4	35.7	22.0	1881	Glasgow, Scotland	New York, N. Y.	Twoedie Trading Co.
127252	K. N. L. D.	St. s.	3	3	Centennial	2,075	1,184	324.0	35.0	13.1	1859	London, England	San Francisco, Cal.	Charles Nelson Co.
127253	K. N. L. F.	St. s.	1	2	Charles Nelson	1,057	602	196.5	37.8	12.8	1898	Alameda, Cal.	do	do
121076	K. N. L. G.	Sch.	1	3	Franklin	910	842	194.0	34.8	17.6	1898	Noank, Conn.	Philadelphia, Pa.	Reading Co.
28130	K. N. L. M.	St. s.	3	4	Zealandia	2,730	1,718	377.0	37.1	23.2	1875	Govan, Scotland	San Francisco, Cal.	Oceanic S. S. Co.
116820	K. N. L. Q.	St. s.	3	2	St. Paul	2,440	1,866	290.0	38.1	19.6	1898	San Francisco, Cal.	do	Alaska Com'l Co.
107368	K. N. L. S.	Sch.	1	4	A. M. Baxter	516	459	162.7	37.0	12.4	1898	Fairhaven, Cal.	do	Albert Meyer.
127292	K. N. L. T.	St. s.	3	4	CHINA	5,060	3,186	440.4	44.1	32.8	1889	Govan, Scotland	New York, N. Y.	Pacific Mail S. S. Co.
3754	K. N. L. V.	Sch.	1	3	Black, Sheridan, Wilson Co. No. B.	936	833	196.1	35.3	17.1	1898	Bath, Me.	Baltimore, Md.	Black, Sheridan, Wilson Co.
107371	K. N. M. C.	St. s.	2	2	ARKADIA	2,206	1,621	290.0	41.1	22.1	1895	Stockton, England	New York, N. Y.	U. S. & Porto Rico S. S. Co.
130770	K. N. M. D.	Sch.	1	3	Number Five	909	796	192.7	34.7	17.0	1898	Bath, Me.	Baltimore, Md.	Consolidation Coal Co.
116834	K. N. M. F.	Sch.	1	3	Silver Brook	904	842	194.0	34.8	17.0	1898	Noank, Conn.	Philadelphia, Pa.	Reading Co.
81611	K. N. M. G.	Sch.	1	3	Winthrop	841	742	184.2	35.2	16.2	1898	Bath, Me.	Fall River, Mass.	Staples Coal Co.
130770	K. N. M. J.	St. s.	1	2	Newburg	450	333	158.5	34.0	11.9	1898	San Francisco, Cal.	San Francisco, Cal.	Thomas Pollard.
161111	K. N. M. L.	Sch.	1	4	Kentucky	1,575	1,472	245.2	44.3	19.2	1898	Bath, Me.	New York, N. Y.	Coastwise S. S. Co.
130782	K. N. M. P.	Sch.	1	3	Number Six	910	793	162.3	35.1	17.0	1898	do	Baltimore, Md.	Consolidation Coal Co.
127270	K. N. M. Q.	St. s.	3	2	Carib	2,087	1,280	275.6	35.2	14.3	1882	Port Glasgow, Scot.	New York, N. Y.	Clyde S. S. Co.
107381	K. N. M. S.	St. s.	1	2	Ambrosio Bolivar	158	107	114.0	19.5	9.2	1877	Paisley, Scotland	do	Union Bridge Co.
127271	K. N. M. V.	St. s.	2	2	Cocoa	1,214	911	205.4	36.0	25.0	1870	Philadelphia, Pa.	New Haven, Conn.	Peninsular and Occidental S. S. Co.
107385	K. N. M. W.	St. s.	1	2	Aloha	294	216	126.5	30.5	10.0	1898	Alameda, Cal.	San Francisco, Cal.	Dollar S. S. Co.
77312	K. N. P. D.	Sch.	1	3	Jonnie D. Bell	191	171	125.0	23.5	7.5	1898	Bothel, Del.	Seaford, Del.	Wm. S. Bell.
96418	K. N. P. F.	Sch.	1	4	Honolua	504	520	162.5	36.8	12.8	1898	Alameda, Cal.	San Francisco, Cal.	Janica Rolph, jr.
107390	K. N. P. G.	Sch.	1	4	A. J. West	543	483	161.0	40.0	11.6	1898	Aberdeen, Wash.	do	S. E. Slade.
136691	K. N. P. H.	Sch.	1	3	Enterprise	901	838	194.0	35.0	17.6	1898	Noank, Conn.	Philadelphia, Pa.	Reading Co.
136692	K. N. P. J.	St. s.	1	2	EUREKA	353	180	128.0	26.3	15.0	1896	Philadelphia, Pa.	Fall River, Mass.	Staples Coal Co.
121090	K. N. P. M.	Sch.	1	3	Foster	841	741	183.8	35.2	16.1	1898	Bath, Me.	do	do
96419	K. N. P. T.	Bkn.	1	3	Harry Merryday	302	280	124.7	26.3	13.9	1877	Sestri, Italy	Jacksonville, Fla.	W. A. Merryday.
92888	K. N. P. V.	St. s.	2	2	MATANZAS	3,094	2,103	360.3	41.2	26.5	1883	Belfast, Ireland	New York, N. Y.	New York & Cuba Mail S. S. Co.
116845	K. N. Q. B.	Sch.	1	3	Sam'l T. Beacham	185	155	121.0	23.7	8.2	1898	Baltimore, Md.	Baltimore, Md.	H. T. Beacham.
3756	K. N. Q. C.	St. s.	2	2	Buena Ventura	1,935	1,310	267.5	33.7	23.9	1871	Sunderland, England	New York, N. Y.	Lewis Luckenbach.
86434	K. N. Q. D.	Sch.	1	3	Gibson	830	730	183.7	35.2	16.2	1898	Bath, Me.	Fall River, Mass.	Staples Coal Co.
136697	K. N. Q. E.	Sbp.	2	4	ERIKINE M. PHELPS	2,998	2,715	312.1	45.2	25.6	1898	do	Bath, Me.	Wm. D. Sewall.
92891	K. N. Q. G.	Sch.	1	2	Mary E. Riggs	134	128	93.0	25.5	8.9	1884	Bear River, Nova Scotia.	Key West, Fla.	R. C. Pluder.
107400	K. N. Q. J.	Sch.	1	3	Ashland	901	838	194.0	35.0	17.6	1898	Noank, Conn.	Philadelphia, Pa.	Reading Co.
127281	K. N. Q. L.	St. s.	1	0	ALLAN JOY	1,113	655	220.7	37.2	14.0	1898	Chester, Pa.	Bridgeport, Conn.	Bridgeport St. Bt. Co.
111169	K. N. Q. P.	Sch.	2	4	Rachel W. Stevens	1,211	1,032	195.5	40.4	18.4	1898	Bath, Me.	do	Lucius J. Stevens.
81622	K. N. Q. R.	Sch.	1	4	West Virginia	1,564	1,468	246.5	44.4	19.2	1898	do	New Bedford, Mass.	Estate of W. S. Besse.
77321	K. N. Q. T.	Sch.	1	4	James H. Bruce	533	470	166.2	37.0	12.5	1898	Fairhaven, Cal.	San Francisco, Cal.	James H. Bruce.

SEAGOING VESSELS, ARRANGED IN THE ORDER OF SIGNAL LETTERS—Continued.

Official No.	Signal letters.	Rtg.	Decks.	Masts.	Name of vessel.	Gross tonnage.	Net tonnage.	Length.			Depth.	Wheel bulk.	Where built.	Home port (where permanent document issues).	Name of managing or principal owner.
								Feet.	Feet.	Feet.					
150795	K. N. Q. V.	*Sch.	1	3	Phoenix	901	8.8	104.0	35.0	17.0	1898	Noank, Conn.	Philadelphia, Pa.	Reading Co.	
86442	K. N. Q. W.	*Sch.	1	3	Grant	835	7.31	133.2	35.2	16.2	1898	Bath, Me.	Fall River, Mass.	Staples Coal Co.	
81626	K. N. R. C.	St. s.	2	12	WINIFRED	2,156	1,455	243.5	42.2	22.1	1898	do	New York, N. Y.	Archibald H. Bull.	
157524	K. N. R. D.	*Sch.	1	3	Dunlo	840	7.39	183.9	35.3	16.1	1898	do	Fall River, Mass.	Staples Coal Co.	
81628	K. N. R. F.	St. s.	1	0	Wm. H. Moody	259	1.70	115.9	27.5	9.2	1898	Essex, Mass.	Gloucester, Mass.	Pigeon Hill Granite Co.	
157526	K. N. R. G.	Sch.	1	4	Damless A.	548	1.78	162.2	37.3	13.2	1898	Hoquiam, Wash.	San Francisco, Cal.	E. K. Wood Lumber Co.	
145793	K. N. R. H.	St. s.	3	2	Tacoma	2,811	1,689	316.2	39.2	18.7	1870	Dumbarton, Scotland	Tacoma, Wash.	North American Mail S. S. Co.	
155335	K. N. R. J.	Sch.	1	3	OLUS	292	2.53	121.6	30.3	9.9	1898	Scranton, Miss.	Shieldsboro, Miss.	F. Clinton.	
3770	K. N. R. L.	St. s.	1	0	BERKELEY	1,945	1,245	261.4	40.2	14.1	1898	San Francisco, Cal.	San Francisco, Cal.	Southern Pacific Co.	
161826	K. N. R. M.	St. s.	4	2	VICTORIA	3,592	2,112	361.1	40.1	19.0	1870	Dumbarton, Scotland	Tacoma, Wash.	North American Mail S. S. Co.	
121091	K. N. R. Q.	Sch.	1	3	Florida	1,071	943	220.4	31.8	25.4	1871	Port Glasgow, Scot.	New York, N. Y.	Chas. W. McCutcheon.	
107417	K. N. R. S.	St. s.	2	2	ADMIRAL DAWKY	2,104	1,336	280.0	36.1	22.7	1898	Philadelphia, Pa.	Perth Amboy, N. J.	American Mail S. S. Co.	
130792	K. N. R. T.	St. s.	1	2	NAVIGATOR	414	282	134.3	26.0	16.0	1898	Camden, N. J.	do	John Scully.	
92911	K. N. R. V.	St. s.	1	2	M. E. LUCKENBACH	439	240	138.8	27.0	16.0	1898	do	New York, N. Y.	L. Luckenbach.	
110892	K. N. R. W.	St. s.	1	2	S. T. MORGAN	1,836	1,122	255.0	41.0	21.2	1898	Wilmington, Del.	Richmond, Va.	Virginia-Carolina Chemical Co.	
107419	K. N. S. B.	St. s.	2	2	ADMIRAL SAMPSON	2,104	1,336	280.0	36.1	22.7	1898	Philadelphia, Pa.	Perth Amboy, N. J.	American Mail S. S. Co.	
155336	K. N. S. D.	St. s.	1	0	O. L. HALENBECK	198	134	103.3	22.6	12.6	1898	do	New York, N. Y.	Peter Cahill.	
130795	K. N. S. F.	St. s.	1	0	S. O. Co. No. 2	157	81	98.1	22.0	10.1	1898	do	do	Standard Oil Co.	
127305	K. N. S. G.	Sch.	2	4	C. S. GILDEN	1,245	1,098	194.4	42.5	18.1	1898	Thomaston, Me.	Thomaston, Me.	George Elliott.	
92914	K. N. S. H.	Sch.	1	4	Massachusetts	501	437	165.3	36.3	11.0	1898	Bath, Me.	New York, N. Y.	E. C. Smith.	
130797	K. N. S. J.	*Sch.	1	3	Number Ten	897	804	189.2	35.3	17.2	1898	do	Baltimore, Md.	Consolidation Coal Co.	
155339	K. N. S. L.	St. s.	3	2	Olympia	2,837	1,730	335.0	38.2	19.5	1893	Glasgow, Scotland	Tacoma, Wash.	North American Mail S. S. Co.	
92915	K. N. S. M.	Sch.	1	4	Mary E. Foster	950	839	202.2	40.2	15.9	1898	Port Blakeley, Wash.	Pt. Townsend, Wash.	Puget Sound Com'l Co.	
130798	K. N. S. P.	*Sch.	1	3	Number Seven	898	790	103.0	31.0	17.0	1898	Bath, Me.	Baltimore, Md.	Consolidation Coal Co.	
107423	K. N. S. Q.	St. s.	2	2	ADMIRAL SCHLEY	2,104	1,336	280.0	36.1	22.2	1898	Philadelphia, Pa.	Perth Amboy, N. J.	American Mail S. S. Co.	
3772	K. N. S. T.	*Sch.	1	2	Boyd	473	396	166.1	34.2	10.3	1898	Bath, Me.	Fall River, Mass.	Staples Coal Co.	
150803	K. N. S. V.	*Sch.	1	2	Parks	474	307	165.9	34.3	10.3	1898	do	do	do	
107425	K. N. S. W.	St. s.	2	2	ADMIRAL PARRAQUOT	2,104	1,336	280.0	36.1	22.7	1898	Philadelphia, Pa.	Perth Amboy, N. J.	American Mail S. S. Co.	
130802	K. N. T. D.	Sch.	2	5	Nathaniel T. Palmer	2,440	2,241	295.1	44.4	22.2	1898	Bath, Me.	Portland, Me.	E. W. Clark.	
130804	K. N. T. G.	*Sch.	1	3	Number Eight	924	810	193.6	34.9	17.1	1898	do	Baltimore, Md.	Consolidation Coal Co.	
107420	K. N. T. H.	Bk.	2	3	Abby Palmer	1,943	1,705	264.0	39.0	23.5	1893	Dumbarton, Scot.	San Francisco, Cal.	Robert Sudden.	
130805	K. N. T. J.	*Sch.	1	1	New York	1,938	1,576	215.4	44.3	21.0	1899	Bath, Me.	New York, N. Y.	C. W. McCutcheon.	
86453	K. N. T. L.	Sch.	1	2	Gibara	168	159	98.0	27.0	9.5	1888	Clementsport, N. S.	Key West, Fla.	Virgilio Cordero.	
136722	K. N. T. M.	Sch.	1	2	Expreso de Gibara	159	151	90.0	26.5	9.7	1880	do	do	do	
77311	K. N. T. P.	Sch.	2	5	John B. Prescott	2,454	2,249	300.0	45.3	23.0	1899	Camden, Me.	Fall River, Mass.	John G. Crowley.	
130724	K. N. T. S.	St. s.	1	2	E. L. RUSSELL	206	100	108.0	22.6	12.2	1899	Camden, N. J.	Mobile, Ala.	J. M. Walsh.	
96435	K. N. T. V.	St. s.	1	2	HAVANA	5,967	4,193	360.0	50.0	19.9	1898	Philadelphia, Pa.	New York, N. Y.	New York and Cuba Mail S. S. Co.	
157430	K. N. T. W.	St. s.	1	2	ATLAS	1,942	1,243	248.0	40.1	22.5	1899	Chester, Pa.	do	Standard Oil Co.	
157533	K. N. V. B.	Sch.	1	3	Donna Christina	174	165	115.0	29.3	8.6	1899	Tampa, Fla.	Pensacola, Fla.	Gustave Axelson.	
130806	K. N. V. C.	*Sch.	1	3	Number Nine	909	794	192.8	35.1	17.0	1899	Bath, Me.	Baltimore, Md.	Consolidation Coal Co.	
81638	K. N. V. D.	St. s.	1	2	WABAN	163	111	91.0	20.0	10.4	1899	Philadelphia, Pa.	Charleston, S. C.	W. G. Revel.	
110875	K. N. V. F.	St. s.	2	2	SWATARA	625	425	157.0	29.0	17.5	1899	do	Philadelphia, Pa.	Reading Co.	
111570	K. N. V. G.	St. s.	1	2	Luella	412	243	137.2	32.5	10.0	1898	Florence, Ore.	San Francisco, Cal.	A. W. Beadle.	
127316	K. N. V. H.	Sch.	1	2	Clara E. Comee	138	124	90.3	24.5	9.2	1898	Bear River, Nova Scotia.	Bath, Me.	M. G. Shaw Lumber Co.	
127310	K. N. V. I.	*Sch.	1	2	Canton	531	448	167.0	34.0	11.5	1899	Noank, Conn.	Fall River, Mass.	Staples Coal Co.	
130727	K. N. V. M.	*Sch.	1	2	Easton	531	448	167.0	34.0	11.5	1899	do	do	do	
1759	K. N. V. P.	St. s.	1	3	Alexander	204	159	158.0	26.0	13.0	1855	New York, N. Y.	San Francisco, Cal.	H. Liebes & Co.	
81041	K. N. V. O.	*Sch.	1	3	Wilmore	841	744	185.2	35.3	16.2	1899	Bath, Me.	Fall River, Mass.	Staples Coal Co.	
107434	K. N. V. R.	Shp.	2	1	ARTHUR SEWALL	3,209	2,910	332.0	45.2	25.6	1899	do	Bath, Me.	Samuel S. Sewall.	
92921	K. N. V. S.	Sch.	1	1	Maula	731	647	182.1	39.8	14.7	1899	North Bend, Ore.	Pt. Townsend, Wash.	Puget Sound Com'l Co.	
101119	K. N. W. B.	St. s.	1	2	KIRSHAW	2,599	1,767	274.0	42.0	16.2	1899	Wilmington, Del.	Baltimore, Md.	Merchants and Miners' Transp. Co.	
145801	K. N. W. D.	*Sch.	1	3	Thaxter	843	745	184.5	35.3	16.2	1899	Bath, Me.	Fall River, Mass.	Staples Coal Co.	
157538	K. N. W. G.	*Sch.	1	4	Darby	1,513	1,393	235.7	43.3	19.1	1899	do	do	do	
150807	K. N. W. J.	St. s.	1	2	PIEDMONT	391	214	141.0	27.0	15.4	1899	Baltimore, Md.	Baltimore, Md.	Consolidation Coal Co.	
111210	K. N. W. L.	*Sch.	1	2	Randolph	567	499	175.0	34.6	11.7	1899	Noank, Conn.	Fall River, Mass.	Staples Coal Co.	
92924	K. N. W. M.	*Sch.	1	3	do	811	715	185.4	35.3	16.2	1899	Bath, Me.	do	do	

SEAGOING VESSELS, ARRANGED IN THE ORDER OF SIGNAL LETTERS—Continued.

Official No.	Signal Letters.	Rig.	Decks.	Masts.	Name of vessel.	Gross tonnage.	Net tonnage.	Length.	Breadth.	Depth.	When built.	Where built.	Home port (where permanent document issued).	Name of managing or principal owner.
							Feet.	Feet.	Feet.					
130810	K. N. W. P.	Sch.	1	3	Number Eleven	953	840	189.9	35.5	18.1	1899	Bath, Me.	Baltimore, Md.	Consolidation Coal Co.
130811	K. N. W. R.	Sch.	1	3	Number Twelve	930	809	194.0	35.1	17.2	1899	do	do	do.
96439	K. N. W. T.	St. a.	3	2	HAMILTON	3,127	2,025	305.8	42.0	17.0	1899	Chester, Pa.	New York, N. Y.	Old Dominion S. S. Co.
127333	K. N. W. V.	Sch.	1	3	Canaria	272	243	123.6	30.4	10.2	1893	Salmon River, N. S.	do	Potterson Downing Co.
130813	K. P. B. C.	Sch.	1	3	Number Fourteen	927	807	192.8	35.0	17.4	1899	Bath, Me.	Baltimore, Md.	Consolidation Coal Co.
81045	K. P. B. D.	Sch.	1	3	Woodbury	735	657	178.0	35.0	15.2	1899	Noank, Conn.	Fall River, Mass.	Staples Coal Co.
3777	K. P. B. F.	St. s.	1	2	Boxer	216	121	113.7	25.3	13.5	1899	East Boston, Mass.	Boston, Mass.	C. F. Lyman.
145690	K. P. B. G.	St. s.	1	2	Tosser	216	121	113.7	25.3	13.5	1899	do	do	Haley & Appleton.
107450	K. P. B. H.	St. s.	1	3	Alverda S. Elzey	283	249	135.9	28.5	8.3	1899	Bethel, Del.	Seaford, Del.	Geo. W. Blzey.
130815	K. P. B. J.	St. s.	4	2	NANTUCKET	2,599	1,767	274.0	42.0	16.2	1899	Wilmington, Del.	Baltimore, Md.	Merchants and Miners' Transp. Co.
92930	K. P. B. L.	Sch.	1	3	Monitor	955	866	193.6	35.0	17.6	1899	Noank, Conn.	Philadelphia, Pa.	Reading Co.
11215	K. P. B. N.	St. s.	1	2	Rescue	547	284	160.3	32.2	16.8	1899	Tottenville, N. Y.	New York, N. Y.	Merrill and Chapman Derrick and Wrecking Co.
92935	K. P. B. R.	Sch.	2	5	M. D. Cressy	2,114	1,884	264.4	43.9	21.0	1899	Bath, Me.	Bath, Me.	Percy & Small.
130816	K. P. B. S.	Sch.	1	3	Number Fifteen	912	790	192.1	34.8	17.3	1899	do	Baltimore, Md.	Consolidation Coal Co.
155340	K. P. B. V.	Sch.	1	3	Oxford	836	735	184.9	35.2	16.2	1899	do	Fall River, Mass.	Staples Coal Co.
92936	K. P. B. W.	St. s.	4	2	Mexico	5,667	4,193	360.0	50.0	19.9	1899	Philadelphia, Pa.	New York, N. Y.	New York and Cuba Mail S. S. Co.
145805	K. P. C. B.	St. s.	1	2	TACOSY	353	180	128.0	26.3	15.0	1899	do	Fall River, Mass.	Staples Coal Co.
136737	K. P. C. D.	Sch.	1	3	Edith	516	466	169.8	34.4	11.6	1899	Noank, Conn.	New London, Conn.	F. H. Chappell.
167466	K. P. C. G.	Sch.	1	2	American Eagle	148	141	92.4	30.5	7.5	1899	Northport, N. Y.	New Haven, Conn.	John Beattie.
127341	K. P. C. H.	Sch.	1	3	Coleraine	754	865	193.6	35.0	17.6	1899	Noank, Conn.	Philadelphia, Pa.	Reading Co.
77354	K. P. C. I.	St. s.	1	0	S. O. Co. No. 4	145	99	85.9	22.5	10.7	1899	Camden, N. J.	New York, N. Y.	Standard Oil Co.
77356	K. P. C. M.	St. s.	3	2	JEFFERSON	3,127	2,225	305.8	42.0	17.0	1899	Chester, Pa.	New York, N. Y.	Old Dominion S. S. Co.
127343	K. P. C. N.	Bk.	2	3	Coalinga	1,001	874	202.0	34.2	25.2	1868	Dundee, Scotland	San Francisco, Cal.	Alaska Packers Assn.
127344	K. P. C. O.	Sch.	1	3	Corbin	954	865	193.6	35.0	17.0	1899	Noank, Conn.	Philadelphia, Pa.	Reading Co.
150815	K. P. C. R.	Sch.	1	3	Newborton	830	735	184.4	35.1	16.2	1899	Bath, Me.	Fall River, Mass.	Staples Coal Co.
130822	K. P. C. S.	Sch.	2	3	Newburgh	524	481	135.8	32.8	15.8	1888	Windsor, N. Scotia	New York, N. Y.	J. B. King Trans. Co.
96447	K. P. C. T.	Sch.	2	5	Henry O. Barrett	1,807	1,504	244.7	42.9	24.0	1899	Bath, Me.	Bath, Me.	G. G. Deering.
130823	K. P. C. V.	Sch.	1	3	Number Sixteen	929	808	192.6	34.8	17.3	1899	do	Baltimore, Md.	Consolidation Coal Co.
3785	K. P. C. W.	St. s.	3	2	Bertha	926	752	185.5	32.5	22.1	1899	Alameda, Cal.	San Francisco, Cal.	Alaska Commercial Co.
25317	K. P. D. G.	Sch.	1	3	Upton	843	746	184.9	35.0	16.2	1899	Bath, Me.	Fall River, Mass.	Staples Coal Co.
111223	K. P. D. F.	Sch.	1	4	Robert R. Hind	564	520	152.5	36.8	12.8	1895	Alameda, Cal.	San Francisco, Cal.	George U. Hind.
161819	K. P. D. G.	St. s.	1	2	VALLEY FOUNE	558	352	158.0	29.0	18.0	1898	Wilmington, Del.	Philadelphia, Pa.	Reading Co.
116995	K. P. D. H.	St. a.	1	0	SVOSSET	176	120	102.0	23.0	10.5	1899	Philadelphia, Pa.	New York, N. Y.	River and Harbor Transportation Co.
86466	K. P. D. I.	St. a.	1	2	GYPSUM KING	662	233	151.0	29.5	16.6	1899	Port Richmond, N. Y.	do	J. B. King Transportation Co.
92948	K. P. D. N.	Sch.	1	3	Marion	954	865	193.6	35.0	17.6	1899	Noank, Conn.	Philadelphia, Pa.	Reading Co.
130829	K. P. D. Q.	Sch.	1	3	Number Seventeen	935	813	192.7	35.0	17.4	1899	Bath, Me.	Baltimore, Md.	Consolidation Coal Co.
3792	K. P. D. S.	Sch.	1	3	Black, Sheridan, Wilson Co. No. C.	1,035	929	207.0	35.2	18.4	1899	do	do	Black-Sheridan-Wilson Co.
116896	K. P. F. C.	St. a.	1	2	San Pedro	456	359	103.1	34.0	11.7	1899	Aberdeen, Wash.	San Francisco, Cal.	J. R. Hanly.
107466	K. P. F. D.	Sch.	2	4	Anna Murray	1,534	1,334	225.0	43.0	21.6	1899	Camden, Me.	New York, N. Y.	Timothy J. Murray.
92953	K. P. F. J.	St. s.	2	2	MAE	2,201	1,497	252.7	42.0	24.0	1899	Toledo, Ohio	do	A. H. Bull.
116898	K. P. F. L.	Sch.	1	4	Sunbury	1,514	1,419	230.9	43.3	19.1	1899	Bath, Me.	Fall River, Mass.	Staples Coal Co.
77360	K. P. F. N.	Sch.	2	3	J. B. KING & Co. No. 19.	1,166	1,116	206.3	34.9	10.0	1899	Port Richmond, N. Y.	New York, N. Y.	J. B. King Trans. Co.
92955	K. P. F. Q.	St. p.	1	0	MOBIACK	610	352	180.2	28.7	10.1	1899	Newburgh, N. Y.	do	W. & A. Fletcher Co.
77361	K. P. F. S.	Sch.	1	4	James Rolph	586	517	169.1	37.9	12.8	1899	Fairhaven, Cal.	San Francisco, Cal.	J. Rolph, Jr.
145817	K. P. F. T.	Sch.	1	2	T. M. Nicholson	128	90	95.1	24.4	10.8	1899	Essex, Mass.	Bucksport, Me.	T. M. Nicholson.
127357	K. P. F. W.	Sch.	1	3	C. R. R. of N. J., No. 8	953	801	193.7	35.0	17.6	1899	Noank, Conn.	New York, N. Y.	C. R. R. of N. J. Co.
81657	K. P. G. B.	Sch.	1	4	Winslow	960	490	170.4	37.6	12.8	1899	Port Blakeley, Wash.	San Francisco, Cal.	G. E. Billings.
141690	K. P. G. C.	St. s.	2	2	LYRENS	625	425	157.0	29.0	17.5	1899	Philadelphia, Pa.	Philadelphia, Pa.	Reading Co.
145818	K. P. G. D.	Sch.	1	3	Tipton	830	729	181.6	35.2	16.1	1899	Bath, Me.	Fall River, Mass.	Staples Coal Co.
81659	K. P. G. F.	Sch.	1	4	Wm. H. Smith	566	409	170.4	37.0	12.8	1899	Port Blakeley, Wash.	San Francisco, Cal.	E. O. Smith.
136747	K. P. G. H.	St. s.	3	2	EL SUP	4,572	2,903	390.9	48.3	15.6	1899	Newport News, Va.	New York, N. Y.	Southern Pacific Co.
77367	K. P. G. R.	Sch.	1	3	John Maxwell	532	445	152.4	35.3	12.7	1899	Millbridge, Me.	do	Fred. E. Crabtree.
161126	K. P. G. S.	Sch.	1	3	Kulekorkbocker	954	805	193.6	35.0	16.6	1899	Noank, Conn.	Philadelphia, Pa.	Reading Co.
3796	K. P. G. W.	Sch.	1	2	Breckton	507	499	175.0	34.6	11.7	1899	do	Fall River, Mass.	Staples Coal Co.
130834	K. P. H. D.	Sch.	1	3	Number Eighteen	936	817	189.3	35.1	18.1	1899	Bath, Me.	Baltimore, Md.	Consolidation Coal Co.

SEAGOING VESSELS, ARRANGED IN THE ORDER OF SIGNAL LETTERS—Continued.

Official No.	Signal letters.	Rig.	Decks.	Masts.	Name of vessel	Gross tonnage.	Net tonnage.	Length.	Breadth.	Depth.	When built.	Where built.	Home port (where permanent document issues).	Name of managing or principal owner.
								Feet	Feet	Feet.				
3800	K. P. H. G.	St. s.	1	2	BRITANNIA.....	210	156	120.5	25.0	12.5	1899	Sparrows Point, Md.	Baltimore, Md.....	Baker-Whiteley Coal Co.
121109	K. P. H. L.	Sch.	1	4	Fred J. Wood.....	681	601	181.0	38.1	14.0	1899	Hoquiam, Wash....	San Francisco, Cal.	E. K. Wood Lumber Co.
161625	K. P. H. N.	Sch.	1	2	Variuna.....	90	86	87.9	23.3	9.7	1890	Chelsea, Mass.....	Boston, Mass.....	B. P. R. Society.
127364	K. P. H. O.	St. s.	1	2	COLUMBIA.....	682	349	179.4	33.6	20.1	1899	Elizabeth, N. J.....	New York, N. Y....	J. H. Ladew.
116911	K. P. H. R.	Sch.	1	3	Solus.....	839	743	181.6	35.2	16.2	1899	Bath, Me.....	Fall River, Mass..	Staples Coal Co.
3803	K. P. H. S.	Sch.	1	3	Bath.....	920	824	187.4	34.2	18.1	1899	do.....	Perth Amboy, N. J	Easton & Amboy R. R. Co.
127365	K. P. H. W.	St. s.	1	2	CHAS. CLARKE.....	211	144	108.9	22.6	11.8	1899	Camden, N. J.....	Galveston, Tex....	Chas. Clarke.
136756	K. P. J. C.	St. s.	3	2	EL NORTE.....	4,604	2,925	391.0	48.3	15.8	1899	Newport News, Va..	New York, N. Y....	Southern Pacific Co.
150831	K. P. J. D.	St. s.	2	2	PONCE.....	3,503	2,519	317.0	42.0	27.8	1899	Wilmington, Del...	do.....	U. S. & P. Rico Navigation Co.
92977	K. P. J. G.	Sch.	2	4	Mary T. Quinby....	1,172	1,047	184.8	40.3	18.8	1899	Thomaston, Me....	Thomaston, Me....	Washburn Bros.
150832	K. P. J. H.	Sch.	1	3	Paxinos.....	954	805	193.0	35.0	17.6	1899	Noank, Conn.....	Philadelphia, Pa...	Reading Co.
155363	K. P. J. L.	Sch.	1	2	Olive.....	172	137	90.4	26.0	10.0	1891	Port Greville, Nova Scotia.	Shieldsboro, Miss..	J. T. Swetman.
81605	K. P. J. M.	Sch.	1	2	Williamsburg.....	319	319	150.0	31.8	9.4	1899	Williamsburg, Va..	New York, N. Y....	John Jamieson.
127369	K. P. J. N.	Sch.	1	4	Columbia.....	684	605	181.0	38.5	13.7	1899	Hoquiam, Wash....	San Francisco, Cal.	Albert Meyer.
86417	K. P. J. O.	St. s.	1	2	GETTYSBERG.....	557	351	158.0	29.0	18.0	1898	Wilmington, Del...	Philadelphia, Pa...	Reading Co.
107491	K. P. J. R.	Sch.	1	4	Admiral.....	683	605	173.6	36.2	14.0	1899	Northbeud, Oreg...	San Francisco, Cal.	C. A. Hooper.
130840	K. P. J. S.	Sch.	1	3	Number Nineteen...	932	823	189.0	35.1	18.0	1899	Bath, Me.....	Baltimore, Md.....	Consolidation Coal Co.
86467	K. P. J. T.	St. s.	1	2	Georges Creek.....	398	184	128.9	28.7	10.7	1899	Port Richmond, N. Y.	do.....	Black-Sheridan-Wilson Co.
3800	K. P. J. V.	Sch.	1	3	Bangor.....	931	823	188.1	34.2	18.1	1899	Bath, Me.....	Perth Amboy, N. J	Easton & Amboy R. R. Co.
136761	K. P. J. W.	St. s.	3	2	EL RIO.....	4,604	2,918	391.0	48.3	15.8	1899	Newport News, Va..	New York, N. Y....	Southern Pacific Co.
136762	K. P. L. B.	Shp.	2	4	EDWARD SEWALL....	3,206	2,916	332.0	45.3	25.5	1899	Bath, Me.....	Bath, Me.....	Samuel S. Sewall.
150834	K. P. L. C.	Sch.	2	1	Pendleton Brothers..	858	702	184.3	37.6	18.2	1899	Belfast, Me.....	New York, N. Y....	F. S. Pendleton.
77385	K. P. L. D.	Sch.	2	3	J. B. KING & CO., No. 20.	1,170	1,119	200.3	35.0	19.0	1899	Port Richmond, N. Y.	do.....	J. B. King Trans. Co.
86483	K. P. L. G.	St. s.	3	2	GOVERNOR DISOLEY..	3,820	2,850	298.0	60.8	17.8	1899	Chester, Pa.....	Portland, Me.....	Portland S. S. Co.
96470	K. P. L. H.	Sch.	1	4	Henry Wilson.....	472	403	157.8	37.1	11.3	1899	Aberdeen, Wash....	San Francisco, Cal.	Henry Wilson.
150836	K. P. L. J.	St. s.	2	2	PORTO RICO.....	1,257	854	220.2	32.0	10.3	1899	Toledo, Ohio.....	New York, N. Y....	U. S. & P. Rico Navigation Co.
150837	K. P. L. N.	Sch.	1	4	Philippine.....	523	491	162.5	36.8	12.2	1899	Alameda, Cal.....	San Francisco, Cal.	Martin Saunders.
92993	K. P. L. Q.	St. s.	2	2	MARACAIBO.....	1,171	1,095	267.5	37.0	18.5	1899	Wilmington, Del...	Wilmington, Del...	Atlantic & Caribbean Steam Nav. Co.
3810	K. P. L. R.	Bkn.	1	3	Benicia.....	674	653	169.0	40.0	14.0	1899	Benicia, Cal.....	San Francisco, Cal.	Mathew Turner.
107503	K. P. L. S.	Sch.	1	3	Alburtis.....	954	865	193.6	35.0	17.6	1899	Noank, Conn.....	Philadelphia, Pa...	Reading Co.
141625	K. P. L. T.	Sch.	1	1	Lottie Bennett.....	566	496	170.4	37.0	12.8	1899	Port Blakeley, Wash	San Francisco, Cal.	Geo. E. Billings.
130844	K. P. L. W.	Sch.	1	3	Number Twenty.....	940	831	190.3	35.3	18.1	1899	Bath, Me.....	Baltimore, Md.....	Consolidation Coal Co.
100692	K. P. M. B.	Sch.	2	4	Iona Tunnell.....	1,316	1,118	208.8	41.1	18.6	1899	Millbridge, Me....	Philadelphia, Pa...	H. T. Tunnell.
136767	K. P. M. C.	Sch.	1	3	Ephrata.....	951	805	193.6	35.0	17.6	1899	Noank, Conn.....	do.....	Reading Co.
136768	K. P. M. D.	Sch.	1	3	Edith.....	859	766	185.8	35.2	17.1	1899	Bath, Me.....	Boston, Mass.....	Commercial Towboat Co.
157556	K. P. M. F.	St. s.	1	2	Despatch.....	698	539	176.0	36.0	14.0	1899	Fairhaven, Cal....	San Francisco, Cal.	Geo. D. Gray.
77390	K. P. M. G.	Sch.	2	3	J. B. KING & CO., No. 21.	1,166	1,111	206.3	35.2	19.0	1899	Port Richmond, N. Y.	New York, N. Y....	J. B. King Trans. Co.
136771	K. P. M. H.	St. s.	3	2	El Cid.....	4,608	2,921	391.3	48.3	15.8	1899	Newport News, Va..	do.....	Southern Pacific Co.
136772	K. P. M. J.	St. s.	2	2	ECHO.....	413	209	136.0	26.1	15.6	1899	Camden, N. J.....	Pensacola, Fla.....	E. E. Saunders.
100368	K. P. M. L.	St. s.	1	2	L. J. Merritt.....	351	177	141.6	28.9	13.0	1884	Tottenville, N. Y...	New York, N. Y....	Merritt & Chapman D. & W. Co.
81424	K. P. M. N.	St. s.	1	2	William Coley.....	193	110	121.5	26.0	8.7	1893	do.....	do.....	do.
107511	K. P. M. S.	Sch.	1	2	Ariadne.....	529	513	143.0	30.8	17.9	1880	Kunfhausen, Germany.	Providence, R. I...	R. B. Little & Co.
150845	K. P. M. T.	Sch.	1	3	Paxtang.....	954	865	193.6	35.0	17.6	1899	Noank, Conn.....	Philadelphia, Pa...	Reading Co.
77392	K. P. M. V.	Sch.	2	5	Jeanne French Potter.	1,093	1,794	257.7	44.3	21.0	1899	Camden, Me.....	New York, N. Y....	E. G. Potter.
93090	K. P. N. B.	Sch.	2	6	Mary W. Bowen.....	2,153	1,907	240.1	46.5	21.0	1900	Bath, Me.....	Fall River, Mass....	Wm. A. Dassano.
107515	K. P. N. C.	Bgn.	1	2	Alena.....	493	363	132.4	29.9	13.0	1893	St. Martina, N. B....	New York, N. Y....	W. R. Hutchins.
155371	K. P. N. D.	Sch.	1	4	Ohio.....	1,029	1,506	237.5	43.4	20.1	1899	Bath, Me.....	do.....	Coastwise S. S. Co.
161133	K. P. N. E.	St. s.	1	2	Kaluhani.....	384	243	140.5	30.0	12.0	1899	Alameda, Cal.....	Honolulu, H. I....	Wilder S. S. Co.
157558	K. P. N. F.	Sch.	1	2	Drifton.....	495	492	141.0	31.0	15.0	1899	Perth Amboy, N. J..	New York, N. Y....	Cox Bros. & Co.
93001	K. P. N. G.	Sch.	1	3	Marion Chappell....	1,595	1,484	243.3	43.8	22.6	1899	Noank, Conn.....	New London, Conn.	Thames Towboat Co.
136776	K. P. N. J.	St. s.	1	2	EDWARD LUCKENBACH.	401	198	135.0	27.5	15.7	1899	Philadelphia, Pa...	New York, N. Y....	L. Luckenbach.
93003	K. P. N. L.	Sch.	2	4	Marlo Palmer.....	1,004	1,594	253.4	43.3	24.2	1900	Bath, Me.....	Boston, Mass.....	Wm. F. Palmer.
116929	K. P. N. M.	St. s.	1	2	SAVAGE.....	410	270	142.8	27.0	15.0	1899	Baltimore, Md.....	Baltimore, Md.....	Consolidation Coal Co.

SEAGOING VESSELS, ARRANGED IN THE ORDER OF SIGNAL LETTERS—Continued.

Official No.	Signal letters.	Rig.	Decks.	Masts.	Name of vessel.	Gross tonnage.	Net tonnage.	Length.			When built.	Where built.	Home port (where permanent document issues).	Name of managing or principal owner.
								Feet.	Feet.	Feet.				
86186	K. P. N. Q.	Sch.	1	2	Grafton	531	404	167.0	34.6	11.6	1899	Noank, Conn.	Fall River, Mass.	Staples Coal Co.
116931	K. P. N. R.	Sch.	1	4	S. T. Alexander	770	695	175.5	38.5	15.0	1899	Fairhaven, Cal.	San Francisco, Cal.	Charles Nelson.
81683	K. P. N. S.	St. s.	1	2	W. H. Kruger	469	352	160.0	34.0	11.8	1899	Aberdeen, Wash.	do	O. C. Haslett.
96476	K. P. N. T.	St. s.	2	2	Hector	2,929	1,851	330.2	38.3	20.2	1883	Newcastle, England	Boston, Mass.	Metropolitan Coal Co.
116932	K. P. N. V.	Sch.	1	3	Shawmont	954	865	193.6	35.0	17.0	1900	Noank, Conn.	Philadelphia, Pa.	Reading Co.
116935	K. P. N. W.	St. s.	2	2	SAN JUAN	3,503	2,519	317.0	42.0	27.8	1899	Wilmington, Del.	New York, N. Y.	U. S. & P. Rico Navigation Co.
106690	K. P. Q. B.	Sch.	1	4	Iowa	1,606	1,473	237.4	43.5	19.8	1900	Bath, Me.	do	Coastwise S. S. Co.
161135	K. P. Q. C.	Bk.	2	3	KAIULANI	1,570	1,430	225.7	42.3	20.0	1899	do	San Francisco, Cal.	Katulihi Co.
96479	K. P. Q. D.	Sch.	1	3	Henry Woiler	400	334	138.0	33.6	11.4	1900	Phillipsburg, Me.	Bath, Me.	F. S. Bowker.
127397	K. P. Q. E.	St. s.	1	2	COVINGTON	401	196	135.0	27.5	15.7	1899	Philadelphia, Pa.	New York, N. Y.	Coastwise S. S. Co.
111281	K. P. Q. G.	St. s.	1	2	Richard	401	196	135.0	27.5	15.7	1899	do	do	do.
111282	K. P. Q. H.	St. s.	1	2	ROBERT DOLLAR	798	633	199.0	38.0	13.1	1900	Hoquiam, Wash.	San Francisco, Cal.	Robert Dollar.
136780	K. P. Q. J.	St. s.	1	3	Elk Garden	847	749	185.7	35.3	16.2	1900	Bath, Me.	Philadelphia, Pa.	Davis Coal and Coke Co.
96480	K. P. Q. N.	Sch.	1	4	Helene	927	828	202.2	40.2	15.9	1899	Port Blakeley, Wash.	Port Townsend, Wash.	John A. Campbell.
116940	K. P. Q. R.	Sch.	1	4	Sehome	680	620	182.3	37.9	13.3	1899	New Whatcom, Wash.	San Francisco, Cal.	R. H. Swayne.
150850	K. P. Q. S.	Sch.	1	3	POWELL	1,204	1,142	206.6	35.0	19.0	1900	Port Richmond, N. Y.	New York, N. Y.	Baker Trans. Co.
93008	K. P. Q. T.	St. s.	2	3	Harry Luckenbach	2,798	1,709	290.9	40.0	24.5	1881	West Hartlepool, England.	do	L. Luckenbach.
116942	K. P. Q. V.	St. s.	2	0	Sunbeam	547	403	132.6	30.0	10.8	1900	Essex, Mass.	Boston, Mass.	Belize Royal Mail & G. A. S. S. Co.
111266	K. P. Q. W.	Sch.	1	2	Remus	531	464	167.0	34.0	11.5	1900	Noank, Conn.	Fall River, Mass.	Staples Coal Co.
86488	K. P. R. B.	St. s.	1	2	Gerry	273	133	102.0	24.0	10.5	1900	Wilmington, Del.	Wilmington, Del.	National Dredging Co.
136783	K. P. R. C.	Sch.	1	4	Expansion	545	512	170.0	30.8	12.2	1900	Alameda, Cal.	San Francisco, Cal.	Martin Sanders.
77597	K. P. R. D.	Bkn.	1	3	Jos. L. Eviston	755	662	190.4	40.0	15.0	1900	Marshfield, Ore.	do	Charles Nelson Co.
116944	K. P. R. E.	St. s.	2	2	Santa Ana	1,250	814	182.4	36.2	23.8	1900	do	do	do.
107520	K. P. R. F.	St. s.	3	0	ANGUSTA	2,372	1,618	245.0	46.0	16.9	1900	Philadelphia, Pa.	Baltimore, Md.	Chesapeake S. S. Co.
96482	K. P. R. H.	St. s.	2	5	Heben W. Martin	2,265	2,020	281.6	44.8	20.0	1900	Bath, Me.	Bath, Me.	Samuel R. Percy.
81684	K. P. R. J.	Sch.	1	3	Wellfleet	600	496	161.0	35.0	14.5	1900	Rockland, Me.	Boston, Mass.	R. R. Freeman.
3827	K. P. R. L.	Sch.	1	3	Bonavides	924	810	189.3	34.2	18.0	1900	Bath, Me.	Perth Amboy, N. J.	Easton & Amboy R. R. Co.
77401	K. P. R. N.	Sch.	2	4	John E. Devlin	1,107	1,011	180.0	40.3	10.0	1900	Thomaston, Me.	Thomaston, Me.	Washburn Bros.
116947	K. P. R. Q.	Sch.	1	3	Stanley	355	253	143.3	32.2	10.7	1900	Fairhaven, Cal.	San Francisco, Cal.	McCullum Flag & Trading Co.
111268	K. P. R. S.	St. s.	1	2	Rainier	800	510	204.9	38.0	13.6	1900	Hoquiam, Wash.	do	Thomas Pollard.
136784	K. P. R. T.	Sch.	1	3	Edwin & Maud	208	178	120.5	23.8	8.6	1900	Bethel, Del.	Seaford, Del.	R. E. Higgin.
3828	K. P. R. W.	St. s.	2	3	Bowhead	361	243	133.5	29.5	16.1	1871	Christiana, Norway	Boston, Mass.	John A. Cook.
127407	K. P. R. B.	St. s.	4	2	Comus	4,828	3,000	391.6	48.7	15.8	1900	Newport News, Va.	New York, N. Y.	Cromwell S. S. Co.
127408	K. P. R. C.	Sch.	1	4	Churchill	855	600	178.2	38.3	14.6	1900	North Bend, Ore.	San Francisco, Cal.	A. M. Simpson.
93011	K. P. S. D.	Sch.	3	4	Mutcom Baxter, Jr.	1,732	1,630	226.3	45.0	20.8	1900	Camden, Me.	Perth Amboy, N. J.	George Bailey.
86491	K. P. S. F.	St. s.	4	2	GUEGAN	2,827	1,994	293.3	42.0	36.0	1900	Wilmington, Del.	Boston, Mass.	Boston & Phila. S. S. Co.
136785	K. P. S. G.	Na.	1	2	Eclipse	211	163	104.0	27.0	10.2	1900	Benicia, Cal.	Honolulu, H. I.	Hawaiian Navigation Co.
150859	K. P. S. L.	St. s.	2	2	PERIADES	3,753	2,932	331.5	47.0	25.0	1900	Sparrows Pt., Md.	Boston, Mass.	Boston Tow Boat Co.
161140	K. P. S. M.	St. s.	2	2	KVICHAK	1,063	610	200.2	35.5	16.0	1900	Portland, Ore.	San Francisco, Cal.	Alaska Packers Assn.
121128	K. P. S. N.	Sch.	1	3	Future	613	518	165.0	35.0	13.8	1900	East Boston, Mass.	Boston, Mass.	R. R. Freeman.
3832	K. P. S. Q.	Sch.	1	3	Black Diamond	923	795	188.6	34.2	18.2	1900	Bath, Me.	Perth Amboy, N. J.	Easton & Amboy R. R. Co.
127415	K. P. S. R.	St. s.	1	2	Coastwise	264	182	109.3	24.5	15.0	1900	Perth Amboy, N. J.	do	John Scully.
3835	K. P. S. T.	St. s.	1	2	Buccanor	226	126	114.1	25.6	14.5	1900	Boston, Mass.	Boston, Mass.	C. F. Lyman.
111284	K. P. S. W.	St. s.	1	2	RAVENSCRAIG	2,280	1,939	243.5	43.2	24.0	1900	Port Huron, Mich.	Duluth, Minn.	Ravenscraig Trans. Co.
127420	K. P. T. B.	Sch.	2	4	Calumet	1,241	1,094	190.4	40.1	18.0	1900	Bath, Me.	Boston, Mass.	D. S. Emery.
130856	K. P. T. C.	Sch.	1	2	Norton	480	412	163.5	34.2	10.5	1900	do	Fall River, Mass.	Staples Coal Co.
145840	K. P. T. D.	St. s.	1	2	TAMPCO	2,133	1,451	247.0	42.0	24.0	1900	Toledo, Ohio	Cleveland, Ohio	Hawgood Trans. Co.
96490	K. P. T. F.	Sch.	1	3	Hampshire	830	735	185.5	35.3	16.4	1900	Bath, Me.	Philadelphia, Pa.	Davis Coal & Coke Co.
116963	K. P. T. G.	Sch.	1	2	Sharon	482	406	163.6	34.2	10.3	1900	do	Fall River, Mass.	Staples Coal Co.
116964	K. P. T. H.	Sch.	1	4	Santa Paula	650	632	183.1	30.3	16.1	1900	Fairhaven, Cal.	Los Angeles, Cal.	Union Oil Co.
93026	K. P. T. I.	St. s.	2	2	MANNA-HATA	1,103	735	210.0	32.0	23.3	1900	Wilmington, Del.	Philadelphia, Pa.	N. Y. & Balt. Trans. Line.
86500	K. P. T. M.	Sch.	1	4	Georgia	1,009	1,488	235.5	43.3	20.5	1900	Bath, Me.	New York, N. Y.	Coastwise S. S. Co.
127413	K. P. T. N.	St. s.	2	3	CHESAPEAKE	1,101	732	210.0	32.0	23.3	1900	Wilmington, Del.	Philadelphia, Pa.	N. Y. & Balt. Trans. Line.
3837	K. P. T. Q.	Sch.	1	4	Bainbridge	566	496	170.4	37.6	12.8	1900	Port Blakeley, Wash.	San Francisco, Cal.	E. L. Allen.
150864	K. P. T. R.	St. s.	4	2	PROTEUS	4,836	3,006	390.8	48.3	13.8	1900	Newport News, Va.	New York, N. Y.	Cromwell S. S. Co.
145841	K. P. T. S.	St. s.	1	2	Tormentor	226	128	114.1	25.6	14.5	1900	East Boston, Mass.	Boston, Mass.	C. F. Lyman.
111012	K. P. T. V.	Sch.	1	4	Luzon	545	512	170.0	38.8	12.2	1900	Alameda, Cal.	San Francisco, Cal.	Martin Sanders.

SEAGOING VESSELS, ARRANGED IN THE ORDER OF SIGNAL LETTERS—Continued.

Official No.	Signal letters.	Rig.	Decks.	Masts.	Name of vessel.	Gross tonnage.	Net tonnage.	Length.	Breadth.	Depth.	When built.	Where built.	Home port (where permanent document issues).	Name of managing or principal owner.
								Feet.	Feet.	Feet.				
86504	K. P. T. W.	St. s.	4	3	<i>Garonne</i>	3,945	2,319	371.0	41.4	20.4	1871	Glasgow, Scotland..	Seattle, Wash.	Frank Waterhouse & Co.
107539	K. P. V. C.	St. s.	1	2	ABRAM MINIS	284	164	123.9	25.0	12.0	1900	Camden, N. J.	Savannah, Ga.	Propeller Tow Boat Co.
130859	K. P. V. F.	St. s.	2	2	NOME CITY.....	1,060	1,294	230.0	38.0	23.5	1900	Fairhaven, Cal.	San Francisco, Cal.	W. A. Mitchell.
141644	K. P. V. H.	St. s.	1	2	LEHON.....	446	303	136.0	26.0	13.4	1900	Port Richmond, N. Y.	Perth Amboy, N. J.	Easton & Amboy R. R. Co.
3838	K. P. V. J.	Sch.	1	3	Bee.....	910	808	158.4	34.0	18.0	1900	Bath, Me.	do	Do.
121135	K. P. V. L.	Sch.	1	3	Flora.....	805	769	185.2	35.1	17.3	1900	do	Boston, Mass.	Commercial Tow Boat Co.
141045	K. P. V. M.	Sch.	1	2	Louise.....	102	76	91.3	23.0	10.2	1900	East Boston, Mass.	do	B. P. R. Society.
100710	K. P. V. T.	Sch.	1	4	Indiana.....	1,626	1,506	236.3	43.3	20.0	1900	Bath, Me.	New York, N. Y.	Coastwise S. S. Co.
96593	K. P. V. W.	St. s.	2	2	HYADES.....	3,753	2,932	331.5	47.0	25.0	1900	Sparrows Pt., Md.	Boston, Mass.	Boston Towboat Co.
107545	K. P. W. B.	Sch.	1	4	AMERICANA	900	839	204.6	41.1	15.7	1892	Glasgow, Scotland ..	San Francisco, Cal.	C. A. Hooper.
107540	K. P. W. C.	Bk.	1	3	<i>Andrew Welch</i>	909	863	178.5	36.0	18.5	1888	Glasgow, Scotland ..	do	Andrew Welch Co.
107547	K. P. W. D.	St. s.	2	2	AZTEC.....	3,508	2,298	340.2	43.0	26.6	1894	Newcastle, England ..	New York, N. Y.	Pacific Mail S. S. Co.
3844	K. P. W. F.	St. s.	3	2	BARRACOUTA	2,152	1,749	275.0	35.1	19.9	1883	Glasgow, Scotland ..	do	Do.
127331	K. P. W. G.	St. s.	2	2	CLAUDINE.....	840	669	178.6	32.0	15.1	1850	do	Honolulu, H. I.	Geo. W. Macfarlane.
157574	K. P. W. H.	Bk.	2	3	<i>Diamond Head</i>	1,012	952	194.2	31.2	20.2	1868	London, England	do	S. C. Allen.
136801	K. P. W. J.	Shp.	2	3	<i>Euterpe</i>	1,318	1,247	205.5	35.2	23.4	1863	Ramsay, Scotland	San Francisco, Cal.	Pacific Colonial Ship Co.
121138	K. P. W. L.	Shp.	2	3	<i>Falls of Clyde</i>	1,809	1,718	260.1	40.0	23.5	1878	Port Glasgow, Scot.	do	William Matson.
121139	K. P. W. M.	Bk.	2	3	FOHNO SUEY	1,048	961	203.5	34.0	19.0	1888	Glasgow, Scotland ..	Boston, Mass.	E. M. Brewer.
121140	K. P. W. N.	Shp.	2	4	<i>Fort George</i>	1,760	1,705	251.2	40.0	22.7	1884	Belfast, Ireland.....	San Francisco, Cal.	Fort George Co.
157206	K. P. W. O.	St. s.	1	2	Hawaii.....	301	227	139.0	32.0	10.2	1888	San Francisco, Cal.	Honolulu, H. I.	Wilder's S. S. Co.
96499	K. P. W. S.	Shp.	2	3	HELEN BREWER	1,582	1,582	235.0	30.0	22.5	1891	Glasgow, Scotland ..	Boston, Mass.	E. M. Brewer.
96500	K. P. W. T.	St. s.	1	2	HELENE.....	618	392	170.6	30.8	14.8	1897	San Francisco, Cal.	Honolulu, H. I.	Wilder's S. S. Co.
96501	K. P. W. V.	Bk.	2	3	<i>Himalaya</i>	1,027	976	190.2	33.0	20.2	1863	Sunderland, England ..	do	John J. Moore.
96592	K. Q. B. C.	Sch.	1	4	HONOLULU.....	932	958	190.6	42.8	17.1	1896	Port Glasgow, Scot.	San Francisco, Cal.	San Francisco Trading Co.
100712	K. Q. B. D.	St. s.	1	2	Iwalani.....	588	239	117.0	27.5	11.5	1881	San Francisco, Cal.	Honolulu, H. I.	Inter-Island Steam Nav. Co., Ltd.
77410	K. Q. B. F.	St. s.	1	2	James Makee.....	301	137	111.0	25.5	9.5	1879	Port Ludlow, Wash.	do	Do.
77417	K. Q. B. G.	Shp.	2	4	JOHN ENA.....	2,842	2,796	312.9	48.1	25.0	1892	Glasgow, Scotland ..	San Francisco, Cal.	San Francisco Shipping Co.
120947	K. Q. B. J.	Sch.	1	2	Ka Moi.....	118	108	93.1	27.2	7.5	1882	San Francisco, Cal.	Honolulu, H. I.	S. C. Allen.
120443	K. Q. B. L.	St. s.	1	2	Kaual.....	360	265	154.0	32.0	10.5	1887	do	do	Inter-Island Steam Nav. Co., Ltd.
130460	K. Q. B. M.	St. s.	1	2	Ke Au Hou.....	263	192	117.5	28.5	9.0	1864	Port Blakeley, Wash.	do	Do.
161157	K. Q. B. P.	St. s.	2	2	<i>Kinau</i>	975	773	195.0	33.0	16.0	1883	Philadelphia, Pa.	do	Do.
141650	K. Q. B. R.	St. s.	1	2	Lehua.....	176	129	112.0	24.1	8.1	1879	San Francisco, Cal.	do	Wilder's S. S. Co.
93038	K. Q. B. S.	St. s.	1	2	MAUI.....	619	393	171.0	30.1	14.3	1897	do	do	Do.
93039	K. Q. B. T.	Bk.	1	3	Mauna Ala.....	820	779	184.7	32.6	19.0	1863	Sunderland, England ..	do	Est. J. S. Walker.
77228	K. Q. B. V.	St. s.	1	2	Mauna Loa.....	850	536	176.8	33.9	16.1	1896	Port Blakeley, Wash.	do	Inter-Island Steam Nav. Co., Ltd.
150383	K. Q. B. W.	St. s.	1	2	Mikahala.....	444	354	147.2	30.0	12.5	1886	do	do	Do.
96370	K. Q. C. B.	St. s.	1	2	Nihau.....	341	201	148.2	33.6	11.2	1897	Fairhaven, Cal.	do	Do.
110748	E. Q. C. D.	St. s.	1	2	Noean.....	294	221	120.2	28.0	10.2	1896	Port Blakeley, Wash.	do	Do.
130853	K. Q. C. F.	Bk.	2	3	Nuwani.....	1,029	924	203.2	34.6	10.6	1882	Leith, Scotland.....	Boston, Mass.	Edward M. Brewer.
111287	K. Q. C. G.	Bk.	2	3	R. P. RHET.....	1,097	1,043	260.5	38.0	10.0	1892	Glasgow, Scotland ..	San Francisco, Cal.	R. P. Rhet Co.
111289	K. Q. C. H.	Bk.	2	3	<i>Roderick Dhu</i>	1,534	1,452	257.1	40.2	22.8	1874	Sunderland, Eng.	do	William Matsen.
116972	K. Q. C. J.	St. s.	2	2	SAN MATEO.....	2,926	1,926	317.6	40.2	24.1	1888	South Shields, Eng.	do	Pacific Impt. Co.
116973	K. Q. C. L.	Bk.	2	3	SANTIAGO.....	979	628	198.1	33.0	19.8	1885	Belfast, Ireland.....	do	William Matsen.
116974	K. Q. C. M.	Bk.	2	3	<i>Star of Bengal</i>	1,877	1,694	252.8	40.2	23.5	1873	do	do	J. J. Smith.
116975	K. Q. C. N.	Shp.	2	3	<i>Star of France</i>	1,014	1,522	258.0	38.0	22.8	1877	do	do	Pacific Colonial Shipping Co.
116976	K. Q. C. P.	Shp.	2	3	<i>Star of Italy</i>	1,013	1,474	251.5	38.2	22.9	1877	do	do	Do.
116977	K. Q. C. R.	Shp.	2	3	<i>Star of Russia</i>	1,081	1,898	275.5	42.2	24.2	1874	do	do	Do.
78510	K. Q. C. S.	St. s.	2	2	W. G. Hall.....	505	380	158.9	30.0	12.8	1884	Port Blakeley, Wash.	Honolulu, H. I.	Inter-Island Steam Nav. Co., Ltd.
14415	K. Q. C. T.	St. s.	1	2	Wadaleale.....	268	176	123.0	27.0	10.0	1886	do	do	Do.
81690	K. Q. C. V.	Bk.	2	3	WILLSCOTT.....	1,981	1,856	267.3	40.1	26.3	1896	Port Glasgow, Scotland ..	San Francisco, Cal.	George W. Hume.
127433	K. Q. D. B.	Sch.	1	3	C. R. R. of N. J. No. 15.	953	861	193.7	35.0	17.0	1900	Noank, Conn.	New York, N. Y.	Central R. R. of N. J.
107548	K. Q. D. C.	Sch.	1	2	Alma.....	134	120	91.4	26.2	7.8	1882	Clifton, New Brunswick.	do	A. C. Puddington.
139803	K. Q. D. E.	St. s.	1	2	ESTHER.....	479	326	169.7	26.0	17.4	1899	Christiansha, Norway	New Orleans, La.	Adler, Weinberger Steamship Co.
111053	K. Q. D. G.	St. s.	2	2	<i>Lassell</i>	1,972	1,225	302.4	34.2	24.6	1879	Newcastle, England ..	New York, N. Y.	Joseph McCuddin.
77412	K. Q. D. H.	Sch.	1	2	J. Arthur Lord.....	212	189	102.3	27.5	11.6	1881	Kempt, Nova Scotia	Edgartown, Mass.	E. C. Lord.
111293	K. Q. D. I.	Sch.	1	4	Rosamond.....	1,030	985	201.0	41.0	17.0	1900	Benecia, Cal.	San Francisco, Cal.	Rosamond Co.
107553	K. Q. D. M.	Sch.	1	4	A. B. Johnson.....	529	460	165.3	37.0	11.8	1900	Aberdeen, Wash.	do	H. Wilson.
115845	K. Q. D. R.	Sch.	1	3	Theoline.....	586	477	164.3	35.8	13.5	1900	Belfast, Me.	Boston, Mass.	F. McQuesten.
136808	K. Q. D. S.	St. s.	2	2	Eureka.....	484	312	142.5	26.0	12.0	1900	Whittington, Cal.	San Francisco, Cal.	C. P. Doe.
127440	K. Q. D. V.	St. s.	2	2	CALIFORNIAN.....	5,707	3,716	413.0	51.0	22.0	1900	San Francisco, Cal.	New York, N. Y.	American-Hawaiian S. S. Co.
93053	K. Q. D. W.	Sch.	1	3	Mary E. Lermont.....	314	278	130.2	30.0	10.4	1900	Thomaston, Me.	Thomaston, Me.	Washburn Bros.

Composite.

SEAGOING VESSELS, ARRANGED IN THE ORDER OF SIGNAL LETTERS—Continued.

Official No.	Signal letters.	Rtg.	Decks.	Masts.	Name of vessel.	Gross tonnage.	Net tonnage.	Length.	Breadth.	Depth.	When built.	Where built.	Home port (where permanent document issues.)	Name of managing or principal owner.
								Feet.	Feet.	Feet.				
81708	K. Q. F. B.	Sch.	1	4	William Olsen.....	523	491	162.5	36.8	12.2	1900	Alameda, Cal.....	San Francisco, Cal.	J. H. Masterson.
86514	K. Q. F. C.	Sch.	1	3	Grace.....	877	781	186.5	35.3	17.5	1900	Bath, Mo.....	Boston, Mass.....	Commercial Tow-boat Co.
93055	K. Q. F. G.	St. s.	4	2	MORRO CASTLE.....	6,004	3,732	400.0	50.3	18.1	1900	Philadelphia, Pa.....	New York, N. Y.....	N. Y. & Cuba Mail S. S. Co.
130874	K. Q. F. H.	Sch.	1	3	Ninetta M. Porcella.....	591	460	161.8	35.5	12.7	1900	Millbridge, Me.....	Portland, Me.....	J. H. Hickey.
100715	K. Q. F. L.	Sch.	1	3	Iaqua.....	712	712	189.9	36.4	12.9	1900	Fairhaven, Cal.....	Eureka, Cal.....	Humboldt Shingle Mfrs. Assn.
127412	K. Q. F. M.	Sch.	1	2	Glover.....	229	207	126.3	28.4	8.3	1880	Boston, Mass.....	Galveston, Tex.....	H. Mosle & Co.
96510	K. Q. F. P.	Sch.	1	3	Helena.....	619	504	166.7	35.1	13.1	1900	Bath, Mo.....	New York, N. Y.....	A. H. Bull.
93061	K. Q. F. R.	St. s.	1	3	Major Barrett.....	738	517	175.0	34.0	13.5	1900	Wilmington, Del.....	Philadelphia, Pa.....	Barrett Mfg. Co.
121146	K. Q. F. S.	Sch.	1	1	Francois Whalen.....	137	100	110.5	25.3	11.2	1900	Essex, Mass.....	Boston, Mass.....	S. Whalen.
127452	K. Q. F. V.	St. s.	1	2	Cape Cod.....	557	355	151.0	32.1	12.5	1900	do.....	do.....	P. & P. St. B. Co.
141661	K. Q. F. W.	Sch.	1	1	Ludlow.....	762	643	185.4	38.9	11.3	1900	Port Blakely, Wash.....	San Francisco, Cal.....	J. A. Hooper.
127451	K. Q. G. B.	St. s.	3	3	CALIFORNIAN.....	4,436	2,776	377.2	46.1	21.0	1891	Glasgow, Scotland.....	New York, N. Y.....	John E. Berwind.
77427	K. Q. G. C.	St. s.	3	3	John S. Kimball.....	1,588	1,208	224.0	38.0	24.1	1900	Everett, Wash.....	San Francisco, Cal.....	Robert Dollar.
81709	K. Q. G. D.	Sch.	1	5	William C. Carnegie.....	2,663	2,380	289.2	46.3	22.4	1900	Bath, Mo.....	Portland, Me.....	E. W. Clark.
116980	K. Q. G. F.	Sch.	1	3	Samaiteas.....	226	180	112.8	28.0	9.4	1900	Pocomoke City, Md.....	Baltimore, Md.....	Dix & Wilkins.
136740	K. Q. G. J.	St. s.	1	1	EUREKA.....	2,122	1,309	237.5	42.0	23.4	1899	Lorain, Ohio.....	Cleveland, Ohio.....	Eureka Transit Co.
86523	K. Q. G. L.	Sch.	0	0	George W. Wells.....	2,970	2,743	319.3	48.5	23.0	1900	Camden, Me.....	Rockport, Me.....	John G. Crowley.
93066	K. Q. G. M.	Sch.	0	0	Maudie Palmer.....	1,745	1,529	231.0	42.0	23.5	1900	Bath, Mo.....	Boston, Mass.....	Wm. F. Palmer.
145854	K. Q. G. N.	Sch.	0	0	Thallum.....	729	506	161.3	36.6	16.7	1900	Verona, Me.....	New York, N. Y.....	Chas. B. Dix.
107577	K. Q. G. P.	St. s.	2	2	ARGYLL.....	2,963	1,880	320.3	49.7	24.5	1892	West Hartlepool, England.....	do.....	Progress S. S. Co.
101167	K. Q. G. R.	Sch.	1	4	Kailua.....	730	653	182.5	38.5	14.5	1900	Hoquiam, Wash.....	San Francisco, Cal.....	George U. Hind.
116992	K. Q. G. S.	Sch.	1	4	Stinson.....	693	605	182.0	39.5	13.8	1900	Ballard, Wash.....	Seattle, Wash.....	Stinson Mill Co.
121149	K. Q. G. T.	Sch.	1	4	Forest Home.....	703	682	173.4	40.0	15.2	1900	Marshfield, Oreg.....	San Francisco, Cal.....	R. H. Swayne.
89527	K. Q. G. V.	Sch.	1	4	Geneva.....	874	776	169.6	37.2	17.5	1900	Rockland, Me.....	Boston, Mass.....	Dani. S. Emery.
145877	K. Q. G. W.	Sch.	1	4	Thomas S. Dennison.....	1,491	1,320	218.2	42.7	19.7	1900	Thomaston, Me.....	Thomaston, Me.....	George Elliott.
127404	K. Q. H. B.	Sch.	1	4	Commerce.....	658	621	184.0	38.6	13.6	1900	Alameda, Cal.....	San Francisco, Cal.....	H. Krehman.
77432	K. Q. H. D.	Sch.	1	3	John W. Dana.....	556	478	159.0	35.5	12.8	1900	Phippsburg, Me.....	Bath, Me.....	F. S. Bowker.
81715	K. Q. H. F.	St. s.	1	2	WACCAMAW.....	1,359	920	249.7	40.5	15.4	1900	Toledo, Ohio.....	New York, N. Y.....	Atlantic Coast S. S. Co.
111303	K. Q. H. G.	Sch.	1	3	R. C. Slade.....	673	601	176.0	40.7	14.0	1900	Aberdeen, Wash.....	San Francisco, Cal.....	S. E. Slade.
145859	K. Q. H. L.	Sch.	1	3	Theodora Palmer.....	1,942	910	196.4	38.5	17.0	1900	Noank, Conn.....	New London, Conn.....	Thames Tow Bt. Co.
77433	K. Q. H. M.	Sch.	2	4	J. Edward Drake.....	910	789	182.6	37.3	17.5	1900	Bath, Me.....	Bath, Me.....	J. B. Drake.
130916	K. Q. H. N.	Sch.	1	2	NUMBER ONE.....	1,120	1,059	187.0	38.0	17.0	1900	Wilmington, Del.....	Rockland, Me.....	Rockland-Rockport Line Co.
116996	K. Q. H. P.	St. s.	4	2	SIERRA.....	5,989	3,750	400.0	50.2	18.1	1900	Philadelphia, Pa.....	San Francisco, Cal.....	Oceanic S. S. Co.
93072	K. Q. H. R.	Sch.	2	2	Medford.....	1,351	1,160	201.7	40.0	18.0	1900	Bath, Me.....	Boston, Mass.....	Dani. S. Emery.
77434	K. Q. H. S.	St. s.	3	4	JAMES S. WHITNEY.....	2,707	1,926	278.5	43.0	20.0	1900	Wilmington, Del.....	do.....	Metropolitan S. S. Co.
127468	K. Q. H. T.	St. s.	1	2	Coronado.....	578	381	186.1	36.2	12.5	1900	Aberdeen, Wash.....	San Francisco, Cal.....	Thos. Pollard.
77435	K. Q. H. V.	Bkn.	1	4	John Palmer.....	1,187	1,080	223.9	42.4	17.3	1900	Fairhaven, Cal.....	do.....	Robert Sudden.
116997	K. Q. H. W.	St. s.	1	2	Sue H. Elmore.....	232	131	90.7	23.8	8.9	1900	Portland, Oreg.....	Astoria, Oreg.....	Pacific Nav. Co.
121152	K. Q. J. B.	St. s.	1	2	FRED E. RICHARDS.....	357	174	121.1	26.5	11.2	1900	Philadelphia, Pa.....	Rockland, Me.....	Rockland-Rockport Line Co.
93077	K. Q. J. C.	St. s.	1	2	Maulalay.....	438	266	142.4	33.6	12.0	1900	North Bend, Oreg.....	San Francisco, Cal.....	Simpson Lumber Co.
130917	K. Q. J. D.	Sch.	1	2	NUMBER TWO.....	1,120	1,059	187.0	38.0	17.0	1900	Wilmington, Del.....	Rockland, Me.....	Rockland-Rockport Line Co.
77438	K. Q. J. F.	Sch.	1	2	John W. Chittenden.....	235	180	128.2	27.0	8.7	1900	Tottenville, N. Y.....	New York, N. Y.....	Merritt & Chapman Derrick and Wrecking Co.
107588	K. Q. J. G.	Sch.	1	4	Ariel.....	726	684	176.0	40.0	14.5	1900	Bentley, Cal.....	San Francisco, Cal.....	M. Turner.
81719	K. Q. J. H.	Sch.	1	3	W. R. Perkins.....	178	143	101.6	26.9	9.0	1900	Millbridge, Me.....	Machias, Me.....	E. W. Wallace.
130833	K. Q. J. L.	Sch.	2	4	Edward T. Stotesbury.....	1,440	1,277	210.0	41.6	21.6	1900	Verona, Me.....	New York, N. Y.....	Charles B. Dix.
93080	K. Q. J. M.	Sch.	1	4	Minnie A. Calne.....	880	779	195.5	41.0	15.2	1900	Seattle, Wash.....	Seattle, Wash.....	E. E. Calne.
107591	K. Q. J. N.	St. s.	2	2	AMERICAN.....	5,591	3,600	406.8	51.1	30.3	1900	Philadelphia, Pa.....	New York, N. Y.....	American-Hawaiian S. S. Co.
111309	K. Q. J. P.	Sch.	1	4	Ruth E. Godfrey.....	597	497	169.6	37.6	13.4	1900	Port Blakely, Wash.....	San Francisco, Cal.....	George E. Billings.
141675	K. Q. J. R.	St. s.	1	2	LACKAWANA.....	340	231	137.1	25.0	14.7	1900	Camden, N. J.....	New York, N. Y.....	Del., Lack and W. R. Co.
136837	K. Q. J. T.	Sch.	2	4	Edith H. Symington.....	962	881	184.7	39.0	18.6	1900	Newburyport, Mass.....	do.....	Frank D. Stiles.
86533	K. Q. J. V.	Sch.	2	4	George May.....	654	554	162.9	36.0	13.9	1900	Milford, Del.....	Philadelphia, Pa.....	John C. Davis.
117003	K. Q. J. W.	St. s.	1	2	Santa Barbara.....	695	527	183.5	37.5	13.5	1900	San Francisco, Cal.....	San Francisco, Cal.....	J. R. Hanly.
136880	K. Q. L. B.	St. s.	1	2	PARAQUAY.....	2,201	1,323	242.0	42.9	20.5	1900	Lorain, Ohio.....	Duluth, Minn.....	International S. S. Co.
121159	K. Q. L. C.	Sch.	1	4	Fearless.....	730	653	182.5	38.5	14.5	1900	Hoquiam, Wash.....	San Francisco, Cal.....	E. K. Wood Lumber Co.
130886	K. Q. L. D.	Sch.	1	2	NUMBER FOUR.....	1,120	1,059	187.0	38.0	17.0	1900	Wilmington, Del.....	Rockland, Me.....	Rockland-Rockport Line Co.
117005	K. Q. L. F.	St. s.	1	2	SPARTAN.....	358	243	121.4	26.5	11.7	1900	Philadelphia, Pa.....	Philadelphia, Pa.....	F. W. Munn.
136888	K. Q. L. G.	St. s.	2	2	NORFOLK.....	2,674	1,730	310.0	41.0	23.5	1899	Glasgow, Scotland.....	New York, N. Y.....	L. Luckenbach.
161867	K. Q. L. H.	Sch.	1	3	Virginia Palmer.....	840	777	190.1	40.3	13.1	1900	Noank, Conn.....	New London, Conn.....	A. H. Chappell.
136844	K. Q. L. M.	Sch.	2	6	Eleanor A. Percy.....	3,401	3,062	323.5	50.9	24.8	1900	Bath, Me.....	Bath, Me.....	Frank A. Small.

SEAGOING VESSELS, ARRANGED IN THE ORDER OF SIGNAL LETTERS—Continued.

Official No.	Signal letters.	Reg.	Decks.	Masts.	Name of vessel.	Gross tonnage.	Net tonnage.	Length.	Breadth.	Depth.	When built.	Where built.	Home port (where permanent document issues).	Name of managing or principal owner.
								Feet.	Feet.	Feet.				
150882	K. Q. L. N.	Sch.	2	3	Pendleton sisters	798	704	175.0	37.9	18.9	1900	Belfast, Me	New York, N. Y.	F. S. Pendleton.
121164	K. Q. L. P.	Sch.	2	3	Fannie Palmer	2,258	2,075	286.1	44.6	25.1	1930	Waldoboro, Me	Boston, Mass	Wm. F. Palmer.
111315	K. Q. L. R.	Sch.	2	3	Republic	801	680	174.4	33.2	17.9	1900	Thomaston, Me	New York, N. Y.	C. W. Chadwick & Co.
130890	K. Q. L. S.	*Sch.	1	2	NUMBER FIVE	1,120	1,059	187.0	38.0	17.0	1900	Wilmington, Del.	Rockland, Me.	Rockland-Rockport Lime Co.
77443	K. Q. L. T.	Sch.	1	2	Joseph Manta	116	81	91.0	21.6	9.4	1900	Essex, Mass	Provincetown, Mass	Joseph Manta.
117069	K. Q. L. V.	St. s.	4	2	SONOMA	6,253	3,030	400.0	50.2	21.3	1900	Philadelphia, Pa	San Francisco, Cal.	Oceanic S. S. Co.
107598	K. Q. L. W.	St. s.	1	2	ABUNCION	2,196	1,328	242.0	42.0	20.5	1900	Lorain, Ohio	Cleveland, Ohio	American Ship Bldg. Co.
127485	K. Q. M. B.	Sch.	2	4	Clifford N. Carver	1,101	973	188.0	39.5	18.6	1900	Bath, Me	Perth Amboy, N. J.	S. C. Thompson.
161870	K. Q. M. C.	Sch.	2	5	Van Allens Boughton	2,129	1,905	264.4	46.5	22.5	1900	Camden, Me	Rockport, Me	John G. Crowley.
141630	K. Q. M. D.	Sch.	2	5	Louise B. Crary	2,281	1,993	267.1	46.2	21.1	1900	Bath, Me	New York, N. Y.	Wm. H. Potter.
121103	K. Q. M. G.	Sch.	1	4	Forester	658	621	184.0	38.6	13.6	1900	Alameda, Cal	San Francisco, Cal.	Martin Sanders.
80541	K. Q. M. H.	St. s.	2	2	General Frisbie	514	340	160.9	29.3	11.9	1900	Now Whatcom, Wash	do	Z. J. Hatch.
145862	K. Q. M. J.	St. s.	1	2	THOMAS	2,525	1,717	293.0	62.5	23.5	1900	Sparrows Point, Md.	Perth Amboy, N. J.	Metro-polititan Dredging Co.
161871	K. Q. M. L.	St. s.	4	2	VENTURA	6,253	3,930	400.0	60.2	21.3	1900	Philadelphia, Pa	San Francisco, Cal.	Oceanic S. S. Co.
77447	K. Q. M. N.	Sch.	2	4	Joseph B. Thomas	1,564	1,382	220.0	42.3	20.4	1900	Thomaston, Me	Thomaston, Me	Washburn Bros.
100721	K. Q. M. P.	Sch.	1	4	Irene	772	637	180.4	39.7	14.3	1900	Fairhaven, Cal	San Francisco, Cal.	Jos. Knowland.
150885	K. Q. M. R.	St. s.	1	2	PRUDENCE	202	193	122.3	25.0	14.0	1900	Camden, N. J.	New York, N. Y.	Walter J. The.
86547	K. Q. M. S.	Sch.	2	4	George C. Thomas	1,447	1,281	210.0	41.6	21.6	1900	Verona, Me	do	Charles E. Dix.
127490	K. Q. M. T.	*Sch.	1	2	C. H. Wheeler	371	356	141.8	34.5	10.6	1900	Portland, Oreg	Portland, Oreg.	Wheeler Lumber Co.
155395	K. Q. M. V.	Sch.	1	4	Oliver J. Olson	607	590	177.5	38.0	14.0	1900	Aberdeen, Wash	San Francisco, Cal.	Oliver J. Olson.
96534	K. Q. M. W.	St. s.	2	2	HAWAIIAN	5,507	3,694	408.8	51.1	30.3	1900	Chester, Pa	New York, N. Y.	American-Hawaiian S. S. Co.
1-7612	K. Q. N. B.	Shp.	2	4	ASTRAL	3,202	2,987	332.3	45.4	26.0	1901	Bath, Me.	do	Standard Oil Co.
96535	K. Q. N. C.	Sch.	1	4	Havanna	1,617	1,464	245.4	43.3	10.3	1900	do	Fall River, Mass.	H. A. Dean.
121169	K. Q. N. D.	Sch.	1	4	F. M. Slade	737	650	189.8	39.6	14.3	1900	Aberdeen, Wash	San Francisco, Cal.	S. E. Slade.
93101	K. Q. N. E.	St. s.	1	2	Mainlander	605	343	151.2	30.3	10.6	1900	Tacoma, Wash.	Tacoma, Wash.	Western Ste. Nav. Co.
93102	K. Q. N. G.	Sch.	2	4	May V. Neville	1,101	1,042	185.0	40.2	18.4	1900	Bath, Me.	Bath, Me.	Jas. W. Hawley.
111323	K. Q. N. H.	*Sch.	1	2	R. J. Camp	703	703	179.0	35.0	12.3	1900	Bothel, Del.	Philadelphia, Pa	George May.
136858	K. Q. N. I.	St. s.	2	2	Edith	2,369	1,495	276.4	37.3	27.4	1882	Sunderland, England	New York, N. Y.	A. H. Bull.
117092	K. Q. N. P.	St. s.	1	2	SCYTHIAN	302	171	139.6	21.1	9.7	1885	Port Glasgow, Scotland.	Boston, Mass.	Belize Royal Mail and Central American S. S. Co.
155397	K. Q. N. R.	Sch.	2	5	Oakley C. Curtis	2,374	2,000	265.0	46.2	22.0	1901	Bath, Me.	Portland, Me	E. W. Clark.
136891	K. Q. N. S.	Sch.	2	4	Edith G. Folwell	1,263	1,051	196.9	40.4	18.4	1901	do	Hartford, Conn	Geo. J. Kelsey.
117018	K. Q. N. T.	Sch.	1	3	Seguin	495	333	143.7	33.5	10.9	1901	Phippsburg, Me	Portland, Me	Jas. W. Parker.
81745	K. Q. N. V.	Sch.	1	4	W. J. Patterson	615	569	171.8	38.6	13.0	1901	Aberdeen, Wash	San Francisco, Cal.	J. J. McInnon.
96538	K. Q. N. W.	St. s.	1	3	Hannet	660	502	174.5	36.0	13.0	1901	Alameda, Cal	Honolulu, H. I.	Inter-Island Ste. Nav. Co.
167620	K. Q. P. B.	Sch.	1	4	Alvena	772	687	180.4	39.7	14.3	1901	Fairhaven, Cal.	San Francisco, Cal.	Jos. Knowland.
77453	K. Q. P. D.	Sch.	1	4	James Sennett	793	692	194.5	40.0	15.2	1901	Marshfield, Oreg.	do	C. A. Hooper.
107622	K. Q. P. F.	St. s.	1	2	Aeno	416	269	154.0	34.0	11.5	1901	Alameda, Cal	do	A. W. Beadle.
127590	K. Q. P. H.	Sch.	1	4	Charles S. Hirsch	620	530	173.1	35.5	13.9	1901	Bath, Me	New York, N. Y.	Chas. S. Hirsch.
77454	K. Q. P. J.	Bkn.	1	4	James Tuft	1,274	1,043	215.5	42.5	17.4	1901	Port Blakeley, Wash	San Francisco, Cal.	Geo. E. Billings.
166574	K. Q. P. J.	St. s.	2	0	Iris	387	241	122.0	23.7	11.2	1863	Brooklyn, N. Y.	New York, N. Y.	H. Bayer & Son.
130895	K. Q. P. N.	*Sch.	1	2	NUMBER SIX	1,120	1,059	187.0	38.0	17.0	1901	Wilmington, Del.	Rockland, Me.	Rockland-Rockport Lime Co.
93107	K. Q. P. R.	Sch.	2	4	Malcolm B. Seavey	1,247	1,051	203.2	40.0	21.5	1901	Bath, Me	Bath, Me	G. G. Deoring.
81739	K. Q. P. S.	*Sch.	1	2	Whitman	477	400	103.4	34.2	10.4	1901	do	Fall River, Mass.	Staples Coal Co.
111324	K. Q. P. V.	Sch.	3	5	Rebecca Palmer	2,556	2,125	266.4	46.1	23.1	1901	Rockland, Me	Boston, Mass.	Wm. F. Palmer.
63110	K. Q. P. W.	Sch.	1	4	Mahukona	738	653	182.5	38.5	14.5	1901	Hoquiam, Wash	San Francisco, Cal.	Jas. Rolph, Jr.
63111	K. Q. R. B.	Sch.	1	3	Metline	261	172	112.1	31.4	9.8	1901	Rockland, Me	Rockland, Me.	T. L. Snow & Co.
136860	K. Q. R. C.	Sch.	1	2	Elizabeth N	138	102	99.0	24.4	10.7	1901	Essex, Mass	Rockport, Me.	T. M. Nicholson.
136868	K. Q. R. D.	St. s.	2	2	ENTERPRISE	2,675	1,681	318.8	37.4	26.0	1882	Newcastle, England	New York, N. Y.	Merritt & Chapman Dorrack and Wrecking Co.
63110	K. Q. R. F.	*Sch.	1	4	Matanzas	1,579	1,442	240.0	43.1	19.1	1901	Bath, Me.	Fall River, Mass.	H. A. Dean.
130905	K. Q. R. G.	St. s.	2	2	NORTHEASTERN	2,157	1,490	242.0	42.2	23.2	1901	Chicago, Ill.	Cleveland, Ohio.	Northwestern S. S. Co.
130906	K. Q. R. H.	St. s.	2	2	NORTHMAN	2,157	1,490	242.0	42.2	23.2	1901	do	do	Do.
130907	K. Q. R. J.	St. s.	2	2	NORTHTOWN	2,157	1,490	242.0	42.2	23.2	1901	do	do	Do.
130908	K. Q. R. I.	St. s.	2	2	NORTHWESTERN	2,157	1,490	242.0	42.2	23.2	1901	do	do	Do.
130910	K. Q. R. M.	*Sch.	1	3	Number Twenty-one	995	773	196.0	34.3	17.5	1901	Baltimore, Md	Baltimore, Md	Consolidation Coal Co.
130870	K. Q. R. N.	St. s.	4	2	ESPERANZA	4,702	2,948	341.0	47.7	16.9	1901	Philadelphia, Pa	New York, N. Y.	New York and Cuba Mail S. S. Co.
117024	K. Q. R. S.	Sch.	1	3	Susie B. Dantzer	220	173	126.6	30.5	7.5	1901	Seranton, Miss.	Shieldsboro, Miss.	John Alberts.
93118	K. Q. R. T.	St. s.	1	2	METEOR	2,301	1,505	253.6	43.2	24.2	1901	Toledo, Ohio	Seattle, Wash.	Globe Nav. Co.
117020	K. Q. S. B.	Sch.	1	4	Solano	728	692	176.0	40.0	14.5	1901	Benfica, Cal	San Francisco, Cal.	Solano Co.
155108	K. Q. S. C.	St. s.	2	2	OREGONIAN	5,597	3,651	406.8	51.1	30.3	1901	Chpster, Pa	New York, N. Y.	American-Hawaiian S. S. Co.
96544	K. Q. S. F.	Bk.	1	3	Hindoo	622	517	137.1	31.5	17.5	1877	Apenrade, Germany	Key West, Fla.	A. F. Lewis.

SEAGOING VESSELS, ARRANGED IN THE ORDER OF SIGNAL LETTERS—Continued.

Official No.	Signal letters.	Rig.	Decks.	Masts.	Name of vessel.	Gross tonnage.	Net tonnage.	Length.	Breadth.	Depth.	When built.	Where built.	Home port (where permanent document issues).	Name of managing or principal owner.
								Feet.	Feet.	Feet.				
155109	K. Q. S. G.	Sch.	1	4	Otella Pedersen	789	678	186.2	38.1	15.0	1901	Everett, Wash.	San Francisco, Cal.	Jno. Pedersen.
93122	K. Q. S. H.	Sch.	2	5	Martha P. Small	2,178	1,903	264.6	45.7	21.5	1901	Bath, Me.	Bath, Me.	Saml. R. Percy.
107630	K. Q. S. J.	Sch.	1	4	Alumna	690	644	189.1	40.0	15.8	1901	North Bend, Oreg.	Cooa Bay, Oreg.	L. J. Shupson.
77450	K. Q. S. L.	Sch.	2	4	J. C. Strawbridge	861	758	182.7	37.0	17.0	1901	Camden, Me.	Rockport, Me.	Jno. G. Crowley.
127624	K. Q. S. M.	St. s.	1	2	Cuba	594	266	150.5	29.4	17.7	1901	Bath, Me.	Fall River, Mass.	H. A. Dean, agt.
127525	K. Q. S. N.	Sch.	1	4	Cardenas	1,570	1,428	245.9	43.2	19.0	1901	do	do	Do.
127527	K. Q. S. P.	Sch.	1	2	Chehalis	723	723	183.3	37.5	14.8	1901	Fairhaven, Cal.	San Francisco, Cal.	Sudden & Christensen.
93126	K. Q. S. R.	St. s.	1	2	MILLS	2,525	1,717	293.0	62.5	23.5	1901	Sparrows Point, Md.	Perth Amboy, N. J.	Metropolitan Dredge Co.
3881	K. Q. S. V.	Sch.	1	4	Balboa	777	651	185.4	38.9	14.8	1901	Port Blakely, Wash.	San Francisco, Cal.	Geo. E. Billings.
100728	K. Q. S. W.	Sch.	1	2	Independence	137	102	107.7	25.2	11.2	1901	Essex, Mass.	Gloucester, Mass.	W. Parsons.
77461	K. Q. T. B.	Bkn.	2	3	J. C. Pfleger	1,062	1,007	210.5	41.1	19.2	1874	Sunderland, England	San Francisco, Cal.	J. D. Spreckels & Bro.
77462	K. Q. T. C.	Bkn.	1	4	James Johnson	1,149	993	214.0	41.3	16.6	1901	Seattle, Wash.	Seattle, Wash.	Chas. Nelson Co.
107640	K. Q. T. D.	St. s.	1	2	Artic	392	277	145.0	32.0	11.0	1901	Bay City, Oreg.	San Francisco, Cal.	J. S. Kimball Co.
77463	K. Q. T. F.	St. s.	2	0	John B. Collins	325	298	117.3	22.8	10.0	1901	Tottenville, N. Y.	Perth Amboy, N. J.	Madison Transportation Co.
111330	K. Q. T. G.	Sch.	1	2	Rockland	481	403	163.6	34.3	10.4	1901	Bath, Me.	Fall River, Mass.	Stanley Coal Co.
3882	K. Q. T. L.	Shp.	2	3	BALCLUTHA	1,716	1,564	266.3	38.5	17.5	1886	Glasgow, Scotland	San Francisco, Cal.	Pacific Colonial Ship Co.
111341	K. Q. T. M.	Sch.	1	3	Rutherford	955	866	195.0	35.0	17.6	1901	Noank, Conn.	Philadelphia, Pa.	E. T. Stotesbury.
117030	K. Q. T. N.	St. s.	1	2	STANDARD	374	254	140.5	26.0	15.5	1901	Port Richmond, N. Y.	New York, N. Y.	Standard Oil Co.
117040	K. Q. T. P.	Sch.	1	4	Springfield	633	538	172.0	36.1	13.7	1901	Bath, Me.	Jacksonville, Fla.	Weston & Co.
93130	K. Q. T. R.	Sch.	1	4	Mindoro	670	642	184.0	38.5	14.0	1901	Alameda, Cal.	San Francisco, Cal.	M. Sanders.
130882	K. Q. T. V.	St. s.	3	2	EL VALLE	4,005	2,896	391.7	48.3	15.8	1901	Newport News, Va.	New York, N. Y.	Southern Pacific Co.
161178	K. Q. T. W.	St. s.	1	2	KENNEBEC	2,183	1,913	243.5	43.2	24.0	1901	Port Huron, Mich.	Marquette, Mich.	F. P. Chesbrough.
3884	K. Q. V. C.	Sch.	1	2	Bonj. F. Phillips	138	102	110.8	25.8	11.2	1901	Essex, Mass.	Boston, Mass.	M. Powers.
150900	K. Q. N. D.	St. s.	1	0	PENLYN	137	93	86.3	20.6	9.6	1901	Philadelphia, Pa.	Philadelphia, Pa.	Reading Co.
141716	K. Q. V. F.	St. s.	3	2	LYRA	4,417	3,516	331.5	47.0	25.0	1901	Sparrows Point, Md.	Boston, Mass.	Boston Tow Bt. Co.
107646	K. Q. V. G.	Sch.	2	4	Ada F. Brown	1,456	1,204	221.5	41.5	18.6	1901	Phippsburg, Me.	Bath, Me.	C. V. Minott.
86564	K. Q. V. J.	Sch.	1	2	George Parker	135	100	97.0	25.0	10.8	1901	Essex, Mass.	Boston, Mass.	A. D. Story.
93132	K. Q. V. M.	St. s.	4	2	MONTEREY	4,702	2,948	341.0	47.7	16.0	1901	Philadelphia, Pa.	New York, N. Y.	Now York and Cuba Mail S. S. Co.
107652	K. Q. V. N.	St. s.	3	2	APACHE	3,378	2,137	284.5	46.1	20.5	1901	Philadelphia, Pa.	New York, N. Y.	Clyde S. S. Co.
111317	K. Q. V. P.	Sch.	1	3	Robsonia	955	866	195.0	35.0	17.6	1901	Noank, Conn.	Philadelphia, Pa.	E. T. Stotesbury.
107655	K. Q. V. T.	Shp.	2	4	ACME	3,288	2,987	332.2	45.4	26.1	1901	Bath, Me.	New York, N. Y.	Standard Oil Co.
130924	K. Q. V. W.	St. s.	3	2	NORTH STAR	3,159	1,999	293.8	40.0	17.2	1901	Chester, Pa.	Philadelphia, Pa.	Del. Riv. I. S. B. & E. Wks.
101180	K. Q. W. B.	Sch.	1	4	Konn	679	642	184.0	38.5	14.0	1901	Alameda, Cal.	San Francisco, Cal.	Geo. U. Hind.
100734	K. Q. W. D.	Sch.	1	4	Inoz N. Carver	730	625	167.6	36.0	13.4	1901	Bath, Me.	New York, N. Y.	F. L. Hodgkins.
141722	K. Q. W. F.	Bkn.	1	4	Lulaina	1,067	994	217.0	42.0	17.0	1901	Oakland, Cal.	San Francisco, Cal.	Jas. Rolph, Jr.
127515	K. Q. W. G.	St. p.	1	2	City of Rockland	1,696	1,020	274.3	38.5	14.4	1901	East Boston, Mass.	Boston, Mass.	Boston and Bangor S. S. Co.
117052	K. Q. W. H.	Sch.	1	4	Sagua	1,585	1,435	245.9	43.1	19.0	1901	Bath, Me.	Fall River, Mass.	W. H. Marston Co.
81761	K. Q. W. J.	Sch.	1	5	W. H. Marston	1,169	1,110	219.0	42.5	17.5	1901	San Francisco, Cal.	San Francisco, Cal.	E. T. Stotesbury.
101181	K. Q. W. L.	Sch.	1	3	Knaberton	655	600	195.0	35.0	17.6	1901	Noank, Conn.	Philadelphia, Pa.	D. B. Smith & Co.
145870	K. Q. W. N.	Sch.	1	2	Tatler	172	135	113.9	25.8	12.0	1901	Essex, Mass.	Gloucester, Mass.	Dani. J. Fooks.
86572	K. Q. W. S.	Sch.	1	3	George F. Phillips	270	237	130.2	28.3	8.4	1901	Bethel, Del.	Seaford, Del.	Atlantic and Caribbean S. Nav. Co.
28146	K. Q. W. V.	St. s.	2	2	ZULIA	1,713	1,079	266.0	37.0	17.0	1901	Philadelphia, Pa.	Wilmington, Del.	

SIGNAL LETTERS AWARDED FROM JULY 1 TO AUGUST 31, 1901.

Official No.	Signal letters.	Rig.	Decks.		Name of vessel.	Gross tonnage.	Net tonnage.	Length.			When built.	Where built.	Home port (where permanent document issues).	Name of managing or principal owner.
			Decks.	Masts.				Feet.	Feet.	Feet.				
	K. R. B. D.	St. s.	2	3	Oh! Yuen	1,873	1,177	284.0	34.2	24.3	1881	Ronfrew, Scotland	Shanghai, China	A. E. Knights.
	K. R. B. F.	St. s.	2	2	Too Nan	1,537	942	253.2	36.1	27.3	1881	Newcastle, England	do	Do.
	K. R. B. G.	St. s.	2	2	TAISHUN	1,982	1,216	265.0	40.1	21.2	1896	Glasgow, Scotland	do	Do.
	K. R. B. H.	St. s.	2	2	POOCHI	1,049	631	209.7	35.4	14.8	1882	do	do	Do.
	K. R. B. J.	St. s.	2	2	KWANG CHI	505	313	185.0	27.0	11.0	1887	Shanghai, China	do	Do.
136889	K. R. B. M.	Sch.	1	4	Eldorado	881	794	186.0	40.0	14.9	1901	Aberdeen, Wash.	San Francisco, Cal.	Henry Kirohman.
161184	K. R. B. N.	Bkn.	1	4	Kohala	891	778	194.8	39.9	15.8	1901	Fairhaven, Cal.	do	James Rolph.
86576	K. R. B. Q.	Sch.	1	4	Gamble	726	626	183.7	38.0	13.8	1901	Port Blakely, Wash.	Port Townsend, Wash.	Puget Sound Commercial Co.
93161	K. R. B. T.	Sch.	1	2	Monitor	137	100	109.0	25.4	10.8	1901	Essex, Mass.	New York, N. Y.	J. McDonald.
107665	K. R. B. V.	St. s.	3	2	ARAPAHOE	3,378	2,135	245.5	48.1	20.5	1901	Philadelphia, Pa.	New York, N. Y.	Clyde S. S. Co.
121192	K. R. B. W.	Sch.	1	4	Frederik W. Day	613	519	172.9	35.8	13.2	1901	Bath, Me.	Bath, Me.	F. J. Hinckley.
117067	K. R. C. F.	Sch.	2	4	Sallo G. Merrill	668	540	173.9	37.2	18.3	1901	Sharptown, Md.	Crisfield, Md.	Wm. J. Quillin.
77478	K. R. C. G.	Sch.	2	4	Joseph G. Ray	1,253	1,082	204.0	40.3	10.0	1901	Thomaston, Me.	Thomaston, Me.	Washburn Bros.
130034	K. R. C. H.	St. s.	1	2	New Shoreham	593	317	151.9	28.1	11.8	1901	Boston, Mass.	Newport, R. I.	C. E. Champlin.
93165	K. R. C. J.	Sch.	1	3	Manheim	955	866	195.0	35.0	17.6	1901	Noank, Conn.	Philadelphia, Pa.	E. T. Stotesbury.
77478	K. R. C. L.	Sch.	3	4	Jacob M. Haskell	1,778	1,362	228.8	43.2	20.5	1901	Rockland, Me.	Boston, Mass.	Peter Crowell.
161880	K. R. C. M.	St. s.	1	2	VIGILANT	220	153	110.0	22.5	11.7	1901	Philadelphia, Pa.	Brunswick, Ga.	South Atlantic Towing Co.
86581	K. R. C. N.	St. s.	1	2	Gnalala	225	158	123.0	30.0	9.5	1901	Alameda, Cal.	San Francisco, Cal.	Gnalala S. S. Co.
111359	K. R. C. O.	Sch.	1	2	Regina	147	111	115.0	25.7	11.6	1901	Essex, Mass.	Boston, Mass.	Wm. Emerson.
127558	K. R. C. S.	Sch.	2	4	Cordelia E. Hays	1,281	1,020	202.5	40.3	18.7	1901	Bath, Me.	Portland, Me.	J. S. Winslow & Co.
157618	K. R. D. O.	Sch.	1	4	David Evans	821	748	200.4	40.0	15.3	1901	Marshfield, Oreg.	San Francisco, Cal.	C. A. Hooper.
81778	K. R. D. F.	Sch.	1	3	W. H. Dix	212	168	112.0	28.5	9.2	1901	Pocomoke City, Md.	Baltimore, Md.	Dix & Wilkins.
107075	K. R. D. G.	Sch.	2	5	Arthur Seitz	2,207	2,090	272.3	46.4	22.6	1901	Camden, Me.	Camden, Me.	J. G. Crowley.
81770	K. R. D. H.	Sch.	2	4	William H. Yerkes	1,498	1,211	222.0	42.9	10.8	1901	Thomaston, Me.	Thomaston, Me.	Hunn & Elliott.
107676	K. R. D. J.	St. s.	1	2	Anna W.	204	130	103.5	25.5	10.5	1901	Philadelphia, Pa.	Wilmington, Del.	Natl. Dredging Co.
81780	K. R. D. M.	Sch.	1	4	Wempe Brothers	681	605	177.2	38.5	14.5	1901	Aberdeen, Wash.	San Francisco, Cal.	G. Wempe.
141746	K. R. D. P.	Sch.	1	3	Lejok	371	297	134.6	32.0	10.0	1901	Millbridge, Me.	Ellsworth, Me.	E. E. Sawyer.
136916	K. R. D. Q.	St. s.	3	2	EL DIA	4,613	2,899	391.7	48.3	15.8	1901	Newport News, Va.	New York, N. Y.	Southern Pacific Co.

A LIST OF YACHTS, ARRANGED IN THE ORDER OF SIGNAL LETTERS.

[Steel vessels in SMALL CAPITALS, iron vessels in *italics*.]

ABBREVIATIONS: *Schooner*, sch.; *yawl*, ywl.; *sloop*, slp.; *steamer*, screw, st. s.; *gasoline*, screw, ga. s.; *electric*, screw, el. s.; *naphtha*, screw, na s.

Official No.	Signal letters.	Rtg.	Decks.	Masts.	Name of yacht.	Gross tonnage.	Net tonnage.	Length.			Depth.	When built.	Where built.	Home port (where permanent document issued).	Name of owner.
								Feet.	Feet.	Feet.					
9412	H. G. R. O.	Sch.	1	1	Fleetwing	111	105	104.9	23.3	9.3	1865	New York, N. Y.	New York, N. Y.	J. R. De Lamar.	
14901	H. M. J. O.	Sch.	1	1	Dauntless	126	120	130.3	24.6	10.0	1890	Mystic, Conn.	Hartford, Conn.	Estate of C. H. Colt.	
20147	H. P. T. W.	Sch.	1	1	Palmer	124	107	100.0	23.0	10.9	1865	Philadelphia, Pa.	New York, N. Y.	Frank K. Sturges.	
22669	H. O. S. R.	Sch.	1	1	Lotus	27	26	56.0	16.9	5.6	1807	Bristol, R. I.	New London, Conn.	R. R. Morgan.	
95021	J. H. L. T.	Sch.	1	1	Hattie E. Smith	114	114	86.3	23.7	8.9	1860	Newburyport, Mass.	New York, N. Y.	Charles H. Kent.	
160214	J. S. V. T.	Sch.	1	1	Intrepid	117	111	105.5	25.3	11.2	1878	Brooklyn, N. Y.	do	George L. Lewis.	
116351	J. T. C. K.	St. s.	1	1	Rival	91	62	91.4	17.0	8.2	1878	do	do	L. S. Beal.	
130104	J. V. G. F.	Sch.	1	1	Alsacienne	154	146	116.0	25.0	11.5	1881	do	do	Calus C. Bragg.	
91425	J. V. N. W.	Sch.	1	1	Phelma	26	25	40.5	18.0	5.8	1891	Noank, Conn.	Boston, Mass.	Edmund H. Lansing.	
130210	J. V. W. B.	St. s.	2	2	Nam-ana	616	308	219.4	26.4	18.0	1882	Newburg, N. Y.	New York, N. Y.	James G. Bennett.	
91428	J. W. B. C.	Sch.	1	1	Montauk	92	87	92.6	25.4	9.0	1882	Brooklyn, N. Y.	do	William H. Langley.	
155054	J. W. C. B.	St. s.	1	1	Altair	95	54	113.0	17.3	8.4	1882	Bristol, R. I.	do	E. D. Trowbridge.	
115840	J. W. C. D.	St. s.	1	1	Siesta	102	65	99.3	17.0	0.0	1882	do	Boston, Mass.	Charles A. Shuchair.	
161500	J. W. D. R.	Sch.	1	2	Varuna	89	84	88.1	23.0	0.6	1882	Noank, Conn.	New York, N. Y.	Frederick F. Ames.	
91454	J. W. F. M.	Slp.	1	1	Mystery	37	35	59.5	18.3	6.7	1882	Ialip, N. Y.	Ellsworth, Me.	Hannibal E. Hamlin.	
115857	J. W. G. L.	St. s.	1	1	Turbes	65	35	108.5	17.0	6.8	1882	Brooklyn, N. Y.	Chicago, Ill.	George R. Thorne.	
91441	J. W. H. P.	Sch.	1	2	Monn	9	8	37.5	8.1	6.8	1882	Boston, Mass.	Newark, N. J.	William Fairchild.	
3218	J. W. K. V.	Slp.	1	1	Bedouin	50	53	74.4	15.8	12.5	1882	Greenpoint, N. Y.	New York, N. Y.	J. Murray Mitchell.	
80928	J. W. N. B.	Slp.	1	1	Wenonah	37	35	60.0	13.7	10.0	1882	do	do	Samuel M. Rosevelt.	
135030	K. B. D. S.	Sch.	1	1	Estelle	63	59	80.0	22.0	6.8	1874	So. Norwalk, Conn.	do	James J. Dougherty.	
125290	K. B. F. D.	Sch.	1	1	Clio	42	40	70.0	18.0	6.0	1873	Brooklyn, N. Y.	New Haven, Conn.	George A. Isabell.	
85775	K. B. G. S.	Sch.	1	1	Grayling	66	62	82.0	23.0	8.2	1883	do	New York, N. Y.	Latham A. Fish.	
120347	K. B. H. S.	Sch.	1	1	Fortuna	85	80	98.8	22.5	11.9	1883	do	do	Henry R. Wolcott.	
25889	K. B. N. C.	Sch.	1	1	Viking	100	95	92.0	23.4	8.0	1872	New York, N. Y.	Greenport, N. Y.	James D. Smith.	
25254	K. B. N. D.	St. s.	1	1	Oncida	141	71	125.0	20.6	10.0	1883	Chester, Pa.	New York, N. Y.	E. C. Benedict.	
100180	K. B. O. J.	Sch.	1	1	Adrienne	53	48	73.8	18.2	9.0	1883	Boston, Mass.	Boston, Mass.	Henry P. Smith.	
80828	K. C. D. V.	Sch.	1	1	Water Witch	71	67	79.6	22.3	9.0	1881	Mystic, Conn.	New York, N. Y.	David Banks.	
135690	K. C. D. W.	Ywl.	1	1	Espirito	19	18	40.0	16.0	5.4	1883	New Rochelle, N. Y.	do	J. B. Hunt.	
5915	K. C. F. H.	Sch.	1	1	Columbia	106	106	99.5	26.7	8.3	1871	Chester, Pa.	Philadelphia, Pa.	Jos. de F. Junkin.	
6735	K. C. F. J.	Sch.	1	1	Clochotto	17	17	50.4	14.2	5.5	1872	Bath, Me.	New York, N. Y.	E. L. Bush.	
145035	K. C. F. L.	Sch.	1	1	Triton	39	37	65.3	18.6	6.6	1872	Bristol, R. I.	Philadelphia, Pa.	Ell Kirk Price.	
12007	K. C. F. M.	Sch.	1	2	Wave Creat	61	60	84.3	23.0	7.0	1884	Philadelphia, Pa.	Rochester, N. Y.	Julius B. White.	
25843	K. C. F. R.	Slp.	1	1	Vixen	21	19	44.2	16.4	5.7	1871	do	New York, N. Y.	L. F. Beckwith.	
130070	K. C. F. S.	Slp.	1	1	Hildegardo	42	40	64.0	19.2	0.5	1876	Ialip, N. Y.	do	James C. Bergen.	
150073	K. C. F. T.	Sch.	1	2	Peerless	38	36	60.0	19.0	5.9	1870	Brooklyn, N. Y.	do	J. E. Ackley.	
110478	K. C. F. V.	Sch.	1	1	Ruth	89	85	89.4	23.6	8.7	1881	Noank, Conn.	do	Henry Marquand.	
145221	K. C. F. W.	St. s.	1	1	Marion	39	26	86.6	17.0	6.0	1880	Greenpoint, N. Y.	do	Theodore Berdell.	
140110	K. C. G. B.	Slp.	1	1	Dare	30	28	58.9	17.2	5.5	1875	Bristol, R. I.	do	Henry G. Well.	
19445	K. C. G. D.	St. s.	1	2	Ocean Gem	74	61	99.6	17.0	6.4	1875	Keyport, N. J.	Gloicester, Mass.	John C. Foster.	
150120	K. C. G. F.	St. s.	1	2	Loando	42	27	88.4	16.9	5.2	1877	Greenpoint, N. Y.	New York, N. Y.	Julia Curtis-Simon H. Stern.	
80179	K. C. G. H.	Sch.	1	2	Wanderer	97	92	105.3	23.6	8.4	1871	Brooklyn, N. Y.	do	Wm. H. Reynolds.	
150202	K. C. G. M.	St. s.	1	0	Ayda	37	18	89.0	12.9	5.2	1882	Bristol, R. I.	Philadelphia, Pa.	H. A. Hare.	
105370	K. C. G. N.	Slp.	1	1	Arrow	41	39	60.0	21.0	6.1	1874	Rye, N. Y.	do	S. John Lea.	
95424	K. C. G. P.	Sch.	1	2	Hermes	9	8	33.0	12.0	5.0	1876	Duxbury, Mass.	Greenport, N. Y.	John C. White.	
110298	K. C. G. S.	Sch.	1	2	Sylph	68	64	72.6	22.5	8.9	1889	Port Jefferson, N. Y.	New Haven, Conn.	Charles F. Munroe.	
80823	K. C. G. T.	Slp.	1	1	Wenona	22	21	43.1	16.6	5.9	1881	Brooklyn, N. Y.	New York, N. Y.	Charles A. Schlutz.	
95172	K. C. G. V.	Sch.	1	2	Halcyon	67	63	80.2	23.8	7.5	1860	Port Jefferson, N. Y.	do	Wm. Trumbull.	
120134	K. C. H. D.	Slp.	1	0	Fanny	49	40	72.0	24.0	6.9	1874	Mystic, Conn.	New York, N. Y.	Thomas P. Flako.	
91592	K. C. H. J.	St. s.	1	0	Magnolia	91	45	92.4	17.6	9.2	1883	Bristol, R. I.	Greenport, N. Y.	Henry Belknap.	
145300	K. C. H. L.	Slp.	1	0	Thistle	32	31	58.3	17.3	6.9	1884	Greenport, N. Y.	New York, N. Y.	Clendenin Eckert.	
125600	K. C. H. P.	Sch.	1	2	Clytie	60	57	78.5	21.8	7.7	1877	Stanford, Conn.	do	H. C. Ward.	
91094	K. C. J. D.	St. s.	1	2	Cosette	42	21	80.0	12.8	7.8	1884	Bristol, R. I.	Boston, Mass.	George H. Kimball.	
120378	K. C. J. F.	Sch.	1	2	Frolle	26	25	48.5	15.5	7.0	1870	Ialip, N. Y.	do	Herbert H. White.	
10992	K. C. J. L.	Slp.	1	1	Gracie	66	63	69.6	21.8	7.2	1898	Nyack, N. Y.	New York, N. Y.	Henry Earle.	
85830	K. C. J. M.	St. s.	1	0	Gem	13	7	40.0	10.5	3.5	1884	Greenport, N. Y.	Salem, Mass.	John P. Cushing.	

A LIST OF YACHTS, ARRANGED IN THE ORDER OF SIGNAL LETTERS—Continued.

Official No.	Signal letters.	Rig.	Decks.	Masts.	Name of vessel.	Gross tonnage.	Net tonnage.	Length.	Breadth.	Depth.	When built.	Where built.	Home port (where permanent document issues).	Name of managing or principal owner.
								Feet.	Feet.	Feet.				
145367	K. C. J. S.	Sch.	1	2	Undercliff	50	47	76.9	19.0	9.1	1884	Boston, Mass.	Port Townsend, Wash.	F. Lewis Clark.
130220	K. C. L. F.	St. s.	1	0	Noreld	34	17	72.0	13.0	6.0	1882	Bristol, R. I.	Washington, D. C.	Richard A. Johnson.
80818	K. C. L. T.	Slp.	1	1	Whiteway	34	32	58.0	19.1	6.2	1881	Greenport, N. Y.	New York, N. Y.	Charles A. Stewart.
130269	R. C. M. D.	Sch.	1	2	Nirvata	53	50	71.5	20.2	7.0	1884	City Island, N. Y.	do	George G. Tyson.
140700	K. C. M. H.	St. s.	1	2	Lagonda	120	80	126.0	10.5	10.0	1884	South Brooklyn, N. Y.	Philadelphia, Pa.	Edward Browning.
116354	K. C. M. I.	Slp.	1	1	Regina	26	24	45.5	16.5	5.3	1876	Key Port, N. J.	New Haven, Conn.	W. S. Putney.
135772	K. C. M. N.	St. s.	1	2	Electra	316	215	173.0	23.0	12.8	1884	Wilmington, Del.	Newport, R. I.	Blbridge T. Gerry.
6903	K. C. N. B.	St. s.	1	0	Dashaway	28	22	61.6	13.2	5.1	1870	Poughkeepsie, N. Y.	Albany, N. Y.	Geo. N. Best.
85738	K. C. N. D.	Sch.	1	2	Glanu	98	63	102.0	20.5	11.2	1882	Boston, Mass.	New York, N. Y.	John Arbuckle.
91154	K. C. N. P.	Slp.	1	1	Mischele	43	41	61.5	19.0	5.0	1879	Wilmington, Del.	do	E. T. Linton.
130396	K. C. P. S.	St. s.	2	3	NOTRE-DAME	768	522	235.0	29.0	18.5	1884	do	do	John Jacob Astor.
150333	K. C. V. P.	Sch.	1	2	Prisollia	36	34	55.6	17.3	7.0	1884	Kennelbunk Pt., Me.	Philadelphia, Pa.	T. J. W. Koons.
105403	K. C. V. R.	Sch.	1	1	Agnus	30	28	56.5	17.8	6.2	1871	New York, N. Y.	New York, N. Y.	James N. Winslow.
100364	K. C. W. B.	Slp.	1	1	Decoy	23	22	52.5	13.0	8.5	1884	Brooklyn, N. Y.	Philadelphia, Pa.	Fred S. Jones.
120608	K. C. W. H.	Slp.	1	1	Flash	11	11	36.0	12.4	4.0	1879	do	New York, N. Y.	C. B. Barker.
191527	K. D. B. R.	St. s.	1	0	Volca	25	13	63.7	12.3	6.5	1881	New York, N. Y.	Boston, Mass.	Dana Estes.
125811	K. D. C. G.	Sch.	1	2	Bolhemian	22	21	45.3	15.2	0.0	1880	Boston, Mass.	Pittsburg, Pa.	Dorota Hoene.
191540	K. D. C. S.	Slp.	1	2	Lilino	27	25	51.0	14.0	6.2	1882	Yarmouth, Me.	Boston, Mass.	J. Stearns Cushing.
81076	K. D. C. N.	St. s.	1	2	WANDA	111	55	128.5	18.0	10.8	1885	Greenpoint, N. Y.	Philadelphia, Pa.	G. Loring Wilson.
157140	K. D. C. M.	Sch.	1	2	Decoy	21	20	49.0	14.2	4.0	1881	Newark, N. J.	New York, N. Y.	Fred B. Matthews.
120625	K. D. F. J.	Sch.	1	2	Isoldo	29	28	47.5	16.8	6.5	1885	Thomaston, Me.	Baltimore, Md.	John K. Andrews.
140105	K. D. G. B.	Sch.	1	2	Argo	14	14	36.0	14.0	4.0	1876	Boothbay, Me.	Chicago, Ill.	C. W. Ledingwell.
125823	K. D. H. T.	Sch.	1	2	Crusader	71	71	83.2	21.5	8.5	1880	Brooklyn, N. Y.	New York, N. Y.	S. L. Husted, Jr.
150353	K. D. H. P.	Sch.	1	2	Prisollia	75	71	85.7	22.0	8.8	1885	Wilmington, Del.	Cleveland, Ohio.	G. H. Worthington.
136348	K. D. H. S.	Slp.	1	1	Nepenthe	18	17	46.3	15.0	5.4	1869	Bristol, R. I.	Baltimore, Md.	E. T. Redwood.
126340	K. D. J. B.	Sch.	1	2	Curonet	160	152	118.7	27.0	11.7	1885	Brooklyn, N. Y.	New York, N. Y.	Louis Boscart.
108415	K. D. J. M.	Sch.	1	2	Atlantio	84	80	83.0	23.0	9.5	1886	do	Bridgeport, Conn.	William Marshall.
110609	K. D. J. P.	St. s.	1	2	Rova	159	111	137.7	20.5	8.5	1886	do	New York, N. Y.	Charles Shepard Ryan.
150371	K. D. J. T.	St. s.	2	2	Peerless	227	113	140.7	22.0	11.9	1866	Philadelphia, Pa.	do	G. W. Harkness.
109418	K. D. J. W.	Sch.	1	2	Avalon	40	38	58.2	20.7	9.0	1883	Lally, N. Y.	do	Francis L. Leland.
120644	K. D. L. H.	St. s.	1	2	Fedalma	95	47	108.4	20.3	9.8	1886	New York, N. Y.	New London, Conn.	A. C. Tyler.
126343	K. D. L. O.	Slp.	1	1	Crocket	10	10	26.8	10.9	5.2	1892	East Boston, Mass.	Oswego, N. Y.	John T. Mott.
157180	K. D. N. B.	St. s.	1	2	Inoesta	63	49	82.8	15.0	6.4	1886	New York, N. Y.	Philadelphia, Pa.	Edward V. Douglas.
76658	K. D. N. T.	Sch.	1	2	Onquetois	92	88	88.0	21.0	11.0	1886	Wilmington, Del.	do	J. G. Neale Whitaker.
100430	K. D. N. W.	Slp.	1	1	Awlaxa	11	11	30.0	12.0	4.0	1886	Lally, N. Y.	Stamford, Conn.	W. L. Brooks.
157145	K. D. P. M.	Slp.	1	1	Daplino	22	21	40.0	16.5	6.3	1883	Brooklyn, N. Y.	New York, N. Y.	Chas. P. Armstrong.
100480	K. D. Q. F.	St. s.	1	2	Speranza	53	36	85.6	14.0	7.4	1887	do	Philadelphia, Pa.	Glen D. Wilkinson.
91340	K. D. Q. J.	Sch.	1	2	Troubadour	77	73	90.0	24.0	7.0	1881	Boston, Mass.	Boston, Mass.	Kate L. Dowry.
100366	K. D. Q. P.	St. s.	2	2	Ibl	184	92	120.1	23.5	10.5	1873	New Brunswick, N. J.	Boston, Mass.	Samuel G. Lawrence.
128272	K. D. Q. S.	Sch.	1	2	Carlotta	13	41	67.0	16.5	9.0	1885	Greenpoint, N. Y.	New York, N. Y.	Charles F. Ulrich.
128156	K. D. R. J.	Slp.	1	2	Cyguet	8	8	32.0	10.8	4.7	1887	New Rochel, N. Y.	do	J. H. Hitchcock.
116151	K. D. R. L.	Sch.	1	2	Sharrock	50	47	70.0	20.1	7.8	1887	Brooklyn, N. Y.	do	W. P. Ward.
3323	K. D. R. Q.	Sch.	1	2	Bunhillde	127	120	102.0	25.3	10.0	1885	Brooklyn, N. Y.	do	John M. Masury.
95940	K. D. S. L.	Sch.	1	2	Harbinger	45	43	67.8	19.3	7.9	1884	Newark, N. J.	Providence, R. I.	H. G. Russell.
130371	K. D. S. O.	St. s.	2	2	Now Then	25	12	78.4	10.1	6.3	1887	South Boston, Mass.	New York, N. Y.	E. F. Luckenbach.
155144	K. D. T. N.	St. s.	2	2	Ormoore	22	14	61.0	10.8	4.6	1887	Bristol, R. I.	do	A. E. Orr.
105788	K. D. T. P.	Slp.	1	1	Kelple	17	16	40.5	15.4	5.1	1876	do	do	Ada M. Morse.
81155	K. D. T. O.	St. s.	1	0	Wampanoag	28	14	56.1	12.0	8.2	1887	do	Newport, R. I.	H. L. Willoughby.
116163	K. D. T. Q.	St. s.	1	2	Scianda	84	51	92.0	17.6	8.9	1887	Athens, N. Y.	New York, N. Y.	Joseph C. Noyes.
130380	K. D. V. B.	St. s.	2	2	NEAIRA	141	78	115.4	20.0	9.0	1887	Marcus Hook, Pa.	do	Chas. A. Gould.
116170	K. D. V. D.	St. s.	2	2	SUSQUEHANNA	233	116	158.5	22.0	11.4	1887	Wilmington, Del.	do	Joseph Stickney.
135504	K. D. W. N.	Slp.	1	2	Ellyss	25	23	48.8	16.7	5.9	1881	Pt. Washington, N. Y.	do	L. J. Callahan.
15346	K. D. W. R.	Sch.	1	2	Leona	50	19	65.0	15.3	4.8	1867	Newport, R. I.	Baltimore, Md.	J. A. Sawyer.
120403	K. F. C. J.	Sch.	1	2	Cavalier	50	48	65.0	20.1	9.3	1887	Glencove, N. Y.	New York, N. Y.	Jefferson Hogan.
115839	K. F. D. L.	St. s.	1	2	Sentinel	74	47	102.5	19.0	7.0	1883	Brooklyn, N. Y.	Boston, Mass.	Edward G. Thayer, Jr.
119209	K. F. D. N.	St. s.	1	2	Say When	87	43	122.4	14.1	9.4	1886	Bristol, R. I.	Cleveland, Ohio.	W. J. White.
119211	K. F. D. P.	St. s.	1	3	Sagamore	322	173	164.4	26.2	15.2	1886	Bath, Me.	Philadelphia, Pa.	Edward Clinton Lee.
145245	K. F. D. V.	Sch.	1	2	Tigon	24	23	52.7	15.8	6.0	1881	Salon, Mass.	New York, N. Y.	Alfred P. Dennis.
92001	K. F. G. B.	Sch.	1	2	Marguerite	76	65	96.5	23.0	10.7	1888	Boston, Mass.	do	Freewill Hall Butler.
116210	K. F. G. H.	Sch.	1	2	Sea Fox	109	96	96.5	23.0	12.0	1888	Wilmington, Del.	Portsmouth, N. H.	Alanson Tucker.
3401	K. F. G. I.	St. s.	1	0	Bo Peep	161	19	62.5	12.0	6.7	1888	City Island, N. Y.	New York, N. Y.	E. H. Townsend.
116220	K. F. G. L.	St. s.	1	2	Starling	127	67	112.2	18.1	10.7	1886	East Boston, Mass.	Boston, Mass.	Wm. L. Lockhart.
130408	K. F. G. M.	St. s.	1	2	Avenel	127	67	112.2	18.1	10.7	1886	Brooklyn, N. Y.	do	Wm. S. Spaulding.
92018	K. F. G. P.	Sch.	1	2	Murecoto	24	22	51.8	15.0	4.4	1881	Brooklyn, N. Y.	Philadelphia, Pa.	R. C. R. Binder.
116228	K. F. H. D.	St. s.	1	2	Seneca	157	78	136.6	19.0	11.5	1888	Roslyn, N. Y.	Pittsburg, Pa.	Theo. R. Hostetter.
130411	K. F. J. B.	Slp.	1	1	Nymph	14	13	44.0	14.7	6.4	1888	South Boston, Mass.	Bridgeport, Conn.	Henry S. Burr.
135692	K. G. D. R.	Slp.	1	1	Eleanor	27	26	47.2	17.0	7.1	1886	Greenpoint, N. Y.	New York, N. Y.	William F. Mohn.
116252	K. G. D. T.	Sch.	1	2	Sachem	81	77	86.5	23.5	7.0	1886	South Boston, Mass.	do	Frederick T. Adams.
126351	K. G. D. V.	Slp.	1	1	Cinderella	27	27	55.3	16.5	7.0	1886	Pottery Beach, N. Y.	Rochester, N. Y.	F. E. Woodworth.
108551	K. G. F. H.	Sch.	1	2	Alert	56	94	92.5	23.1	11.0	1888	Boston, Mass.	Philadelphia, Pa.	Clément A. Grilcom.
130146	K. G. F. W.	Sch.	1	2	Norna	69	85	95.7	21.0	10.5	1879	Brooklyn, N. Y.	New York, N. Y.	Edna T. Woodward.
14473	K. G. H. M.	Sch.	1	2	KATHINA	62	59	73.0	20.1	10.3	1884	City Island, N. Y.	do	James S. Ford.
128465	K. G. J. C.	St. p.	2	2	COMFORT	86	55	102.1	23.5	6.7	1867	Baltimore, Md.	Baltimore, Md.	Bartlett, Hayward & Co.

A LIST OF YACHTS, ARRANGED IN THE ORDER OF SIGNAL LETTERS—Continued.

Official No.	Signal letters.	Rig.	Decks.	Masts.	Name of vessel.	Gross tonnage.	Net tonnage.	Length.	Breadth.	Depth.	When built.	Where built.	Home port (where permanent document issued).	Name of managing or principal owner.
								Feet.	Feet.	Feet.				
136046	K. G. J. H.	St. s.	1	1	ELFRIDA	122	63	108.6	18.1	11.5	1889	Wilmington, Del.	Burlington, Vt.	Wm. Seward Webb.
136011	K. G. J. S.	Sch.	1	1	Kwasind	65	62	78.5	21.0	9.0	1888	City Island, N. Y.	Cincinnati, Ohio	Charles A. Spenny.
15998	K. G. J. T.	St. s.	1	1	Josephino	65	38	90.0	16.7	8.3	1873	Brooklyn, N. Y.	Boston, Mass.	W. H. Gwynne.
96055	K. G. L. R.	Slp.	1	1	Gorilla	20	19	45.9	14.5	7.8	1889	do	do	O. B. Roberts.
106635	K. G. L. S.	St. s.	1	1	Toinette	110	58	105.4	18.0	9.8	1889	Bristol, R. I.	New York, N. Y.	Elmer E. Smathers.
126571	K. G. N. T.	Sch.	1	1	CONSTELLATION	157	149	121.7	21.0	12.0	1889	City Island, N. Y.	Boston, Mass.	Francis Skinner, Jr.
14490	K. G. S. N.	Slp.	1	1	Naroumya	15	14	40.7	14.0	5.7	1882	Greenport, N. Y.	Philadelphia, Pa.	Rich. P. White.
110460	K. G. S. R.	St. s.	1	1	Radha	194	97	142.0	20.0	8.7	1881	Newburg, N. Y.	New York, N. Y.	Ashton Lemoine.
96080	K. G. V. R.	Slp.	1	1	Gipsy	11	10	34.4	14.0	4.6	1882	Brooklyn, N. Y.	do	E. M. Griffiths.
130385	K. G. W. F.	St. s.	1	1	Norla	137	68	133.0	17.4	10.8	1887	Noank, Conn.	Boston, Mass.	Edgar Harding.
126411	K. G. W. J.	St. s.	1	1	Clara	45	22	90.6	11.4	7.3	1887	Bristol, R. I.	New York, N. Y.	W. W. Kenyon.
145517	K. G. W. S.	St. s.	1	1	Trophy	52	35	85.5	13.0	6.4	1889	New York, N. Y.	do	Frank W. Smith.
1911	K. H. B. L.	Sch.	1	1	Azalea	28	27	61.3	17.8	4.7	1857	Chelsea, Mass.	do	Daniel W. Hohn.
9357	K. H. B. M.	Sch.	1	2	Foam	64	61	77.0	21.0	7.4	1863	Noank, Conn.	Salem, Mass.	Harvey C. Strout.
120722	K. H. B. R.	Sch.	1	2	Fenella	30	35	58.5	17.3	0.0	1888	do	New York, N. Y.	Edward J. Bergen.
150483	K. H. C. G.	St. s.	1	2	Princess	44	22	76.4	15.7	6.4	1890	Boston, Mass.	Boston, Mass.	Edwin Morey.
161620	K. H. C. V.	St. s.	1	2	Taro	87	59	109.2	17.2	7.5	1890	New York, N. Y.	New York, N. Y.	E. M. Post.
130472	K. H. D. B.	St. s.	1	0	Nashawona	37	18	65.2	15.0	7.4	1889	Boston, Mass.	Boston, Mass.	E. P. Boggs.
100469	K. H. D. C.	Sch.	1	2	Ibis	18	17	45.0	10.5	4.4	1886	Bayport, N. Y.	Philadelphia, Pa.	A. Mosbach.
106740	K. H. D. L.	Slp.	1	1	Alga	22	21	48.5	14.1	8.6	1888	Boston, Mass.	Boston, Mass.	W. E. O. Kustis.
92187	K. H. F. N.	Sch.	1	1	Merlin	96	92	96.1	21.3	10.2	1889	do	do	Ralph E. Forbes.
110332	K. H. F. Y.	St. s.	2	3	SULTANA	290	229	161.1	28.0	16.2	1890	Brooklyn, N. Y.	New York, N. Y.	John R. Drexel.
155185	K. H. G. J.	Sch.	1	1	Opono	71	68	82.6	19.8	11.2	1883	Boston, Mass.	Boston, Mass.	George C. Brooks.
20491	K. H. G. L.	Sch.	1	1	Winona	50	47	80.0	18.0	9.9	1873	New York, N. Y.	New York, N. Y.	Thomas S. Leoser.
92199	K. H. J. B.	Sch.	1	1	May Flower	84	80	87.3	23.5	0.0	1890	Boston, Mass.	Boston, Mass.	W. Amory Gardner.
130486	K. H. J. M.	St. s.	1	1	Nydia	93	63	110.0	16.3	9.4	1890	Brooklyn, N. Y.	New York, N. Y.	Frederick J. Lissman.
105519	K. H. L. F.	Ywl.	1	2	Active	25	24	50.0	16.5	5.0	1875	Keyport, N. J.	do	Wm. D. Anderson.
130492	K. H. L. P.	St. s.	1	0	Norwood	11	5	52.0	7.0	3.8	1890	Amesbury, Mass.	Charleston, S. C.	W. B. Chisholm.
80104	K. H. L. Q.	St. s.	1	0	Spindrift	33	18	66.6	13.0	8.0	1890	Nyack, N. Y.	New York, N. Y.	Edward M. Fulton.
161037	K. H. M. W.	Sch.	1	1	VOLUNTEER	116	110	100.9	23.4	11.0	1887	Wilmington, Del.	Boston, Mass.	J. Malcolm Forbes.
145557	K. H. N. R.	Na. s.	1	2	Trochilus	15	10	39.5	14.6	4.5	1889	Port Jefferson, N. Y.	New York, N. Y.	Mayhew W. Bronson.
116223	K. H. N. V.	St. s.	1	1	Sapphire	120	60	118.3	19.4	10.2	1888	Bath, Me.	do	Al. Hayman.
120609	K. H. O. C.	Sch.	1	1	Flour de lys	90	86	96.6	21.9	11.8	1890	do	do	Lewis A. Stimson.
110883	K. H. T. R.	St. s.	1	2	Rover	92	53	112.1	10.7	8.7	1890	Greenpoint, N. Y.	do	Joseph B. Thomas.
95147	K. H. V. T.	Sch.	1	2	Windward	40	38	64.6	17.5	0.4	1872	Bath, Me.	Boston, Mass.	William D. Gowar.
106797	K. H. W. G.	Slp.	1	1	Awa	17	17	43.7	15.0	5.5	1889	South Boston, Mass.	New York, N. Y.	William R. Beal.
106547	K. J. D. S.	St. s.	1	2	Anita	74	50	97.0	15.5	6.5	1888	Brooklyn, N. Y.	do	Alfred Carr.
150305	K. J. D. T.	St. s.	1	2	Lorna	43	31	66.6	12.8	5.7	1883	Bristol, R. I.	do	William L. Stowe.
81310	K. J. D. V.	Slp.	1	1	Wild Duck	15	14	42.5	14.5	4.7	1880	Pamrappo, N. J.	do	A. W. Shepard.
126709	K. J. D. W.	Slp.	1	1	Chipsa	17	16	44.5	13.8	8.6	1889	Brooklyn, N. Y.	do	James S. Manning.
110890	K. J. F. P.	Slp.	1	1	Rover	20	10	42.2	15.6	0.3	1890	do	do	Frank C. Swan.
76763	K. J. F. T.	St. s.	1	2	Elsa	94	66	91.0	17.8	10.8	1888	do	do	Flores L. Breese.
28117	K. J. G. F.	St. s.	1	0	Marjenchu	17	14	55.0	11.2	4.2	1891	Nyack, N. Y.	do	Henry A. Maudivillo.
110897	K. J. G. L.	Sch.	1	1	Rajah	8	8	35.0	8.5	6.5	1884	Greenpoint, N. Y.	do	Walter C. Hubbard.
126714	K. J. G. S.	Sch.	1	2	Comanolo	97	82	88.0	23.4	9.4	1891	Port Jefferson, N. Y.	Bridgeport, Conn.	Wm. D. Bishop.
161685	K. J. G. T.	Sch.	1	2	Kiwassa	48	45	68.0	18.6	6.0	1894	Marblehead, Mass.	New York, N. Y.	Edward P. Morse.
96194	E. J. H. C.	Slp.	1	1	Hypatia	12	11	35.0	13.2	6.0	1880	Brooklyn, N. Y.	Boston, Mass.	F. L. Codman.
92277	K. J. H. G.	Slp.	1	1	Marjorie	9	8	32.0	11.0	6.0	1888	South Boston, Mass.	New York, N. Y.	Frank L. St. John.
92010	K. J. H. L.	Sch.	1	2	Monhegan	23	21	49.0	14.5	7.3	1888	Bath, Me.	do	Clark O. Miller.
95753	K. J. H. N.	Slp.	1	1	Huron	10	37	62.5	15.9	9.3	1883	Boston, Mass.	do	Edward S. Hatch.
96105	K. J. H. S.	Slp.	1	1	Hydriad	13	13	38.8	12.9	5.7	1889	Syracuse, N. Y.	Boston, Mass.	Gilmer Clapp.
86111	K. J. L. D.	Slp.	1	1	Guido	8	8	34.0	11.8	4.9	1889	Brooklyn, N. Y.	New York, N. Y.	Edgar P. Allyn.
116403	K. J. L. N.	Slp.	1	1	Sayonara	23	22	53.6	12.6	0.4	1891	Boston, Mass.	do	Clifford B. Hendricks.
100488	K. J. L. Q.	Slp.	1	1	Indra	12	11	36.5	10.3	7.1	1885	South Boston, Mass.	do	Mrs. G. I. Thompson.
161013	K. J. L. R.	Slp.	1	1	Kathleen	8	8	34.6	10.4	6.2	1889	Brooklyn, N. Y.	do	H. C. Hopkins.
110409	K. J. M. D.	Slp.	1	1	Surf	9	9	37.0	7.6	7.5	1883	City Island, N. Y.	do	William Boyce.
81327	K. J. M. F.	Slp.	1	1	White Cap	10	10	39.0	13.5	3.1	1885	Islip, N. Y.	do	John Moller.
140773	K. J. M. H.	St. s.	1	2	Ladoga	61	35	98.8	12.7	7.4	1885	Bristol, R. I.	do	John S. Kennedy.
141135	K. J. M. N.	Slp.	1	2	Lotowana	25	23	42.3	13.4	7.2	1889	South Boston, Mass.	do	John M. Knapp.
110130	K. J. M. O.	Sch.	1	1	Ramona	127	120	117.0	25.0	8.5	1871	City Island, N. Y.	do	Harry M. Gillig.
150522	K. J. M. V.	Slp.	1	1	Portia	9	8	30.0	11.4	5.6	1886	Brooklyn, N. Y.	do	S. H. Mason, Jr.
96111	K. J. N. C.	St. s.	1	0	Nushka	37	18	77.2	12.0	6.0	1891	Boston, Mass.	do	Cyrus F. Judson.
120842	K. J. N. L.	Sch.	1	2	Albatross	28	26	57.2	16.0	4.4	1887	Oxford, Md.	do	George Pancoast.
150526	K. J. N. S.	Slp.	1	1	Daphne	16	13	46.0	14.3	5.0	1885	South Brooklyn, N. Y.	do	Thomas G. Arnold.
92313	K. J. P. D.	Slp.	1	1	Isolt	25	23	62.0	13.5	6.6	1891	South Boston, Mass.	do	Carleton W. Nason.
25281	K. J. P. F.	St. s.	2	3	UTOWANA	414	266	155.0	27.5	16.8	1891	Philadelphia, Pa.	Chicago, Ill.	Allison V. Armour.
81383	K. J. P. M.	St. s.	1	2	WILD DUCK	233	110	138.4	24.0	11.0	1891	Boston, Mass.	New York, N. Y.	Francis V. Greene.
157309	K. J. Q. B.	Slp.	1	1	Desiree	11	11	33.5	12.5	4.8	1885	Brooklyn, N. Y.	do	J. V. Till.
16213	K. J. Q. C.	Slp.	1	1	Eurybia	14	13	37.4	13.5	6.3	1888	do	do	G. les Fryer.
130171	K. J. Q. D.	St. s.	1	1	Muskoka	26	15	60.0	12.4	0.0	1890	Branchport, N. J.	do	Lea Abbott.
155201	K. J. Q. F.	Sch.	1	2	Mercedes	22	21	46.6	10.2	5.2	1891	Tottenville, N. Y.	Boston, Mass.	B. R. Chaney.
130549	K. J. Q. G.	Slp.	1	1	Notus	14	14	37.2	14.8	5.9	1886	Fall River, Mass.	New York, N. Y.	Geo. W. Powers.
110926	K. J. Q. N.	Slp.	1	1	Waneta	12	11	30.1	15.0	4.4	1891	South Brooklyn, N. Y.	New York, N. Y.	Louis Boswert.
106849	K. J. Q. P.	St. s.	1	1	Hornet	24	16	75.9	9.5	6.4	1891	Nyack, N. Y.	do	S. V. R. Cruger.
106853	K. J. Q. S.	Slp.	1	1	Anflo	18	17	42.6	10.5	4.8	1887	Islip, N. Y.	Tuckerton, N. J.	John P. Crozer.
92106	K. J. K. H.	Ywl.	2	2	Montcito	38	31	59.0	15.2	8.8	1889	City Island, N. Y.	Perth Amboy, N. J.	Wm. W. Tompkins.

¹ Composite.

A LIST OF YACHTS, ARRANGED IN THE ORDER OF SIGNAL LETTERS—Continued.

Official No.	Signal letters.	Rig.	Decks.	Masts.	Name of vessel.	Gross tonnage.	Net tonnage.	Length.	Breadth.	Depth.	When built.	Where built.	Home port (where permanent document issues).	Name of managing or principal owner.
								Feet.	Feet.	Feet.				
80166	K. J. S. P.	Slp.	1	1	Gulmaro	23	22	46.0	15.2	6.3	1891	Mariner Harbor, N. Y.	New York, N. Y.	J. E. Dwight.
100291	K. J. T. D.	Sch.	1	1	Lydia	25	25	45.4	15.6	5.3	1880	Brooklyn, N. Y.	do	Robert N. Irwin.
92300	K. J. T. R.	Slp.	1	1	Millicto	27	26	52.0	16.4	6.9	1890	Boston, Mass.	Boston, Mass.	Gilmer Clapp.
155205	K. J. T. V.	Sch.	1	1	Orithyia	38	36	54.0	16.5	8.3	1890	Glenwood, N. Y.	New York, N. Y.	Frederick H. Leo.
120870	K. J. V. N.	Slp.	1	1	Beaslo	9	9	31.3	13.0	5.0	1891	Brooklyn, N. Y.	do	Furman B. Rogers.
101068	K. J. W. R.	St. s.	1	0	Vamooso	63	31	108.7	12.0	9.0	1891	Bristol, R. I.	do	Howard Gould.
161669	K. J. W. V.	Slp.	1	1	Venturo	6	6	26.7	12.0	4.1	1881	Brooklyn, N. Y.	do	B. D. C. Foskett.
116010	K. L. B. P.	Sch.	1	1	Speranza	69	66	80.0	21.9	9.7	1884	Bay Rfdge, N. Y.	Bangor, Me.	Frederick W. Hill.
5685	K. L. D. R.	Slp.	1	1	Charlotto	15	15	43.5	13.3	5.1	1908	Bristol, R. I.	New York, N. Y.	William C. Wilson.
3413	K. L. D. S.	St. s.	1	2	BELLEMERE	145	72	134.7	17.2	11.5	1888	do	do	Samuel T. Shaw.
161632	K. L. F. D.	Slp.	1	1	Vandal	18	17	41.0	14.9	6.5	1896	South Boston, Mass.	do	Henry Stanton.
100486	K. L. F. H.	Slp.	1	1	Irene	11	11	31.8	12.5	5.9	1885	Middletown, Conn.	do	Oscar Wuecz.
157340	K. L. F. O.	Slp.	1	1	Domino	14	13	42.0	14.8	4.0	1886	Tottenville, N. Y.	do	W. W. Butcher.
146617	K. L. F. R.	St. s.	1	1	Theresa	41	33	82.0	15.2	8.8	1892	Brooklyn, N. Y.	do	G. Sidenberg.
86170	K. L. F. V.	Sch.	1	1	Grotchen	40	20	75.0	13.0	8.0	1891	Poughkeepsie, N. Y.	Philadelphia, Pa.	J. E. Reyburn.
114488	K. L. G. C.	St. s.	1	1	Studdo	22	21	48.5	13.2	3.1	1888	Keyport, N. J.	New York, N. Y.	Lillian G. Thorn.
80162	K. L. G. H.	Slp.	1	1	Gloriam	22	21	55.8	13.1	10.5	1891	Bristol, R. I.	Boston, Mass.	Walter Abbott.
126866	K. L. G. W.	St. p.	1	2	Clermont	298	203	164.9	25.6	10.6	1892	Brooklyn, N. Y.	New York, N. Y.	A. Van Santvoord.
141213	K. L. J. G.	St. s.	1	2	Lintu	40	28	73.2	14.0	6.0	1892	Nyaek, N. Y.	do	Walter Luttgen.
100549	K. L. J. M.	St. s.	1	2	Invicta	48	24	71.9	14.0	10.0	1892	Hollyeak, Del.	Baltimore, Md.	Wm. B. Hurst, Jr.
146520	K. L. J. W.	St. s.	1	2	Traunt	100	50	120.0	17.8	10.0	1892	Bristol, R. I.	Detroit, Mich.	H. H. Newberry.
80912	K. L. N. V.	St. s.	1	1	Whisper	34	17	62.5	11.5	4.5	1892	Harlem, N. Y.	New York, N. Y.	G. K. Birgo.
100552	K. L. P. F.	St. s.	1	2	INTREPID	340	190	143.3	27.0	15.8	1891	Philadelphia, Pa.	do	Lloyd Phoenix.
100921	K. L. P. M.	St. s.	1	2	Admiral	123	88	117.7	19.1	9.9	1892	E. Providence, R. I.	do	Pliny Flisk.
130620	K. L. P. R.	Slp.	1	1	NAVAHOE	113	107	103.6	23.3	10.2	1893	Bristol, R. I.	Newport, R. I.	Royal P. Carroll.
100957	K. L. Q. H.	Sch.	1	1	Adrienne	25	24	51.3	16.0	5.4	1892	Essex, Mass.	New Haven, Conn.	I. A. Kelcey.
27054	K. L. O. J.	Cr.	1	1	Yvette	11	11	44.8	9.8	7.2	1893	New Rochelle, N. Y.	Newport, R. I.	J. R. Hopkins.
107010	K. L. O. N.	St. s.	1	2	AU RYVOIR	342	212	145.0	23.6	12.6	1893	Wilmington, Del.	Wilmington, Del.	William Du Pont.
126956	K. L. O. P.	Sch.	1	2	CORONA	130	129	104.3	24.0	16.4	1893	Bristol, R. I.	New York, N. Y.	Lewis C. Ledyard.
107013	K. L. O. S.	Cat.	1	1	Anemone	8	8	25.5	12.5	4.2	1893	Osterville, Mass.	do	Morton F. Plant.
3588	K. L. O. V.	St. s.	1	2	Beronda	17	9	47.1	9.1	5.2	1893	Camden, N. J.	Philadelphia, Pa.	C. W. Bailey.
130602	K. L. R. B.	Sch.	1	0	EMERALD	104	104	100.5	21.7	11.4	1893	Elizabeth, N. J.	New York, N. Y.	William C. Iahn.
161719	K. L. R. G.	Slp.	1	1	VIGILANT	144	137	103.9	26.4	16.1	1893	Bristol, R. I.	do	Percy Chubb.
141282	K. L. R. H.	St. s.	1	3	Loon	18	0	56.6	6.2	5.7	1893	do	Bristol, R. I.	Hertshoff Manufacturing Co.
130374	K. L. R. J.	St. s.	1	2	Embla	197	134	149.1	20.1	9.7	1893	Nyaek, N. Y.	New York, N. Y.	John T. Williams, Jr.
107023	K. L. R. M.	Sch.	1	1	ARIEL	101	90	78.6	21.0	13.0	1893	Wilmington, Del.	do	Frank L. Leland.
130369	K. L. R. N.	Sch.	1	1	Rosemary	58	55	75.0	21.1	9.0	1893	Nyaek, N. Y.	Providence, R. I.	Fredk. C. Fletcher.
77103	K. L. R. V.	Slp.	1	1	JUBILEE	100	95	104.1	22.8	8.5	1893	Boston, Mass.	Boston, Mass.	Chas. J. Palpe.
107043	K. L. R. W.	St.	1	1	Pricella	65	36	89.0	15.2	8.1	1893	South Boston, Mass.	New York, N. Y.	Samuel M. Jarvis.
77105	K. L. S. D.	Sch.	1	2	Hermit	70	67	80.2	21.0	9.3	1893	Brooklyn, N. Y.	do	John Arbuckle.
81316	K. L. S. J.	St. s.	1	2	WADENA	246	151	158.8	20.8	11.0	1891	Cleveland, Ohio	do	J. H. Wade.
92543	K. L. S. P.	St. s.	1	1	ALBATROSS	74	42	100.2	16.1	3.2	1893	Wilmington, Del.	Philadelphia, Pa.	William R. Ellison.
140353	K. L. T. D.	Sch.	1	1	Lorelei	10	10	30.0	13.4	6.1	1879	Boston, Mass.	Elsworth, Me.	F. S. Lord.
126905	K. L. T. M.	Slp.	1	1	Choctaw	19	18	44.7	14.4	6.6	1889	South Boston, Mass.	New York, N. Y.	Arthur G. Earle.
127010	K. L. T. V.	St. s.	1	2	Venice	60	41	92.0	13.7	8.0	1893	Ithaca, N. Y.	Philadelphia, Pa.	Chas. Kellogg.
130425	K. L. V. N.	St. s.	1	1	Marjorio	40	20	97.0	13.7	8.0	1894	Bristol, R. I.	Bristol, R. I.	A. S. Van Winkle.
130651	K. L. V. P.	St. s.	1	1	Neekan	66	38	112.7	13.9	8.1	1894	do	Portland, Me.	C. Hartley.
81494	K. L. W. B.	Sch.	1	1	Wayfarer	71	67	70.5	21.0	9.1	1894	Port Jefferson, N. Y.	New York, N. Y.	Wm. M. Ivins.
90247	K. L. W. F.	St. s.	1	2	Hirondelle	35	26	73.9	13.6	7.0	1893	Nyaek, N. Y.	Philadelphia, Pa.	J. Fred Zimmerman.
126071	K. L. W. S.	St. s.	1	1	Narwhal	238	110	138.8	22.0	11.2	1894	Boston, Mass.	New London, Conn.	C. H. Osgood.
92592	K. L. W. T.	St. s.	1	0	Maapheth	49	33	75.1	13.5	6.7	1891	Morris Heights, N. Y.	New York, N. Y.	Christian Myers.
107111	K. M. B. O.	St. s.	1	2	Annals	85	42	90.4	17.5	7.8	1894	Searsport, Me.	do	Michael J. Begnon.
150980	K. M. B. R.	St. s.	1	2	PILODM	98	58	104.3	23.0	6.7	1893	Wilmington, Del.	Boston, Mass.	L. G. Burnham.
86290	K. M. B. S.	Sch.	1	2	Glendover	40	38	62.2	17.6	6.8	1894	Tottenville, N. Y.	New York, N. Y.	George W. Copeland.
157399	K. M. B. W.	St. s.	1	2	WINYAH	143	74	115.0	20.5	9.4	1894	Sparrow Point, Md.	Port Huron, Mich.	Frank W. Fletcher.
130473	K. M. C. J.	St. s.	1	3	WACUTA	863	401	220.0	32.0	17.5	1894	Bath, Me.	St. Paul, Minn.	James J. Hill.
130630	K. M. D. F.	Sch.	1	2	Nenera	35	33	71.0	18.0	8.0	1893	Boston, Mass.	New York, N. Y.	Thos. A. McIntyre.
81495	K. M. D. H.	St. s.	1	2	Watauga	19	18	43.0	14.1	4.3	1894	Brooklyn, N. Y.	do	Harvey M. Billings.
130192	K. M. F. E.	St. s.	1	2	Polyanthus	45	22	78.0	13.6	7.9	1895	Bristol, R. I.	Bristol, R. I.	H. M. Howe.
130490	K. M. F. G.	Ywl.	1	2	Ehldo	6	6	27.6	9.5	4.1	1895	do	Providence, R. I.	Nelson W. Aldrich.
127071	K. M. F. P.	St. s.	1	2	Charlotta	17	12	55.2	11.0	5.7	1895	Nyaek, N. Y.	New York, N. Y.	W. B. Higgins.
156270	K. M. F. O.	St. s.	1	0	Onatoga	10	15	53.8	9.2	4.8	1895	do	St. Louis, Mo.	W. A. Haskell.
25270	K. M. F. R.	St. s.	1	2	BUCCANERI	159	79	123.3	20.1	11.0	1888	Boston, Mass.	New York, N. Y.	Frank T. Morrill.
161053	K. M. F. S.	Slp.	1	1	Keewaydin	5	5	31.2	8.0	6.6	1893	do	Boston, Mass.	John A. Burnham.
157418	K. M. F. T.	St. s.	1	2	Duquesne	82	41	110.0	15.7	8.0	1895	Bristol, R. I.	St. Louis, Mo.	James Y. Butler.
81511	K. M. G. S.	St. s.	1	2	Washita	61	48	89.5	14.2	8.5	1895	Nyaek, N. Y.	Plattsburg, N. Y.	John R. Sherman.
127076	K. M. H. B.	St. s.	1	2	Calypso	97	50	103.4	17.0	9.1	1895	Boston, Mass.	New York, N. Y.	Julia Curtiss.
111080	K. M. H. C.	St. s.	1	2	Duchesne	55	33	99.5	13.3	8.2	1895	Braintree, Mass.	do	Leonard J. Busby.
77188	K. M. H. J.	Ywl.	1	2	Juhnur	21	21	48.3	16.0	1.0	1895	South Boston, Mass.	Newport, R. I.	Reginald Norman.
96304	K. M. H. L.	Sch.	1	2	Heleno	23	23	53.1	17.0	6.0	1895	Toms River, N. J.	Buffalo, N. Y.	Edward A. King.
92695	K. M. H. O.	St. s.	1	2	LEWELLYN	92	63	127.3	16.3	9.1	1895	Wilmington, Del.	Providence, R. I.	Wm. B. Bangham.
156275	K. M. J. B.	St. s.	1	2	NORMAN	135	92	136.7	18.1	8.0	1895	Chester, Pa.	New York, N. Y.	Frank Tifford.
107189	K. M. J. T.	St. s.	2	2	Anita	232	158	158.5	21.7	19.7	1895	Baltimore, Md.	Philadelphia, Pa.	George B. Wilson.
121002	K. M. L. F.	St. s.	1	2	FREE LANCE	132	90	116.4	20.7	10.7	1895	Elizabethport, N. J.	New York, N. Y.	A. Schermerhorn.
127124	K. M. P. T.	St. s.	1	2	Corinthia	27	21	66.8	11.7	5.0	1896	do	Philadelphia, Pa.	Alfred E. Burt.
96324	K. M. P. V.	St. s.	1	2	Juanita	109	74	118.6	16.6	9.3	1896	Nyaek, N. Y.	New York, N. Y.	David Lamar.

*Composite.

*Steel and Toin bronze.

*Center wheel.

A LIST OF YACHTS, ARRANGED IN THE ORDER OF SIGNAL LETTERS—Continued.

Official No.	Signal letters.	Rtg.	Docks.	Masts.	Name of vessel.	Gross tonnage.	Net tonnage.	Length.	Breadth.	Depth.	W. h. u. built.	Where built.	Home port (where permanent document issues).	Name of managing or principal owner.	
								Feet.	Feet.	Feet.					
150714	K. M. P. W.	St. s.	1	2	PEREGRINE	246		78	136.0	23.1	13.5	1890	Bath, Me.	Boston, Mass.	Ralph H. White.
161031	K. M. O. B.	Ywl.	1	2	Kwasind	9		0	34.0	12.0	5.0	1892	Fall River, Mass.	New York, N. Y.	Seymour J. Hyde.
111110	K. M. O. S.	Sch.	1	2	Rusalka	28		25	56.3	15.1	7.7	1896	South Boston, Mass.	Providence, R. I.	Frank T. Olney.
7737	K. M. Q. W.	Sch.	1	2	Alda	46		44	70.5	10.5	7.2	1859	Greenpoint, N. Y.	New York, N. Y.	F. M. Crawford.
111106	K. M. R. D.	Slp.	1	1	Ranallah	11		0	38.0	12.7	4.3	1896	Fall River, Mass.	Providence, R. I.	R. H. I. Goddard.
92710	K. M. R. F.	Slp.	1	1	Melusina	14		11	42.5	12.6	7.2	1896	Weymouth, Mass.	Boston, Mass.	J. A. Burnham, Jr.
86216	K. M. R. G.	St. s.	1	2	Gyda	25		12	64.8	12.7	6.1	1892	Boston, Mass.	Portland, Me.	Jas. Hopkins Smith.
120251	K. M. R. H.	Ywl.	1	2	Flying Cloud	27		26	53.0	15.5	6.3	1893	do	Philadelphia, Pa.	James Laughlin, Jr.
101769	K. M. R. S.	Ywl.	1	2	Vidofner	17		17	43.5	12.3	7.5	1896	South Boston, Mass.	Boston, Mass.	Chas. A. Welch, Jr.
92713	K. M. S. B.	St. s.	1	2	Nemahbin	42		28	79.6	12.3	7.9	1896	Nyack, N. Y.	New York, N. Y.	Jas. H. Oliphant.
116720	K. M. S. D.	St. s.	1	2	Saramac	42		34	81.3	13.0	4.7	1896	Morris Heights, N. Y.	do	Geo. W. Quintard.
150722	K. M. S. F.	St. s.	1	2	PARHENSIA	130		89	124.0	18.0	8.9	1890	Chester, Pa.	Pittsburg, Pa.	A. Hart McKee.
150792	K. M. S. G.	St. s.	1	2	EMELINE	79		52	101.5	16.5	0.1	1893	do	New York, N. Y.	Stephen W. Roach.
81544	K. M. S. L.	St. s.	1	0	Wachusett	59		40	92.4	15.0	7.2	1896	New York, N. Y.	Newark, N. J.	Walter C. Weston.
127144	K. M. S. R.	Slp.	1	1	Como	19		19	41.9	15.7	5.5	1896	Glenwood, N. Y.	New York, N. Y.	John Weeks.
27069	K. M. S. V.	Ywl.	1	2	Vram	12		10	33.3	13.0	4.7	1890	New Rochelle, N. Y.	do	Jos. P. Bartram.
101086	K. M. T. D.	Slp.	1	2	Katonah	15		15	44.7	13.0	7.5	1896	South Boston, Mass.	Baltimore, Md.	Dudley Williams.
150717	K. M. T. G.	Gu. s.	1	0	Nagonook	7		5	31.6	7.7	3.1	1896	Long Island City, N. Y.	New York, N. Y.	J. A. Vanderpool.
127150	K. M. T. H.	Cat.	1	1	Comodoro	10		10	33.0	13.4	4.3	1896	Canarale, N. Y.	do	John Vanderveer.
96232	K. M. V. F.	Sch.	1	0	Calypeo	26		25	57.3	17.2	5.7	1893	Grafton, Conn.	Bristol, R. I.	Joseph E. Fletcher.
127162	K. M. V. N.	St. s.	1	2	Cypher	31		21	53.3	16.2	6.8	1896	South Boston, Mass.	New London, Conn.	Charles H. Osgood.
3945	K. M. V. P.	Sch.	1	2	Beatrice	24		23	49.4	16.5	5.8	1884	New York, N. Y.	Portland, Me.	James C. Hamilton.
106833	K. M. W. C.	Slp.	1	2	Laurel	20		19	44.3	15.0	6.2	1886	East Boston, Mass.	New York, N. Y.	Mary L. Pease.
101093	K. M. W. G.	St. s.	1	2	Kathina	52		35	99.2	13.7	7.9	1897	Bristol, R. I.	Hartford, Conn.	Lewis F. Heublein.
27019	K. M. W. L.	Slp.	1	1	Xara	17		17	41.4	13.6	8.1	1888	South Boston, Mass.	New York, N. Y.	James K. Means.
155236	K. M. W. N.	Slp.	1	2	Olga	11		11	38.2	12.5	5.9	1893	Greenport, N. Y.	do	Frederick R. Smart.
150747	K. M. W. T.	St. s.	1	2	Vinita	46		31	74.9	13.2	8.3	1897	New York, N. Y.	St. Marys, Ga.	George Lauder Carnegie.
111136	K. M. W. V.	St. s.	1	2	Rose	47		32	74.9	13.2	8.3	1897	do	New York, N. Y.	Abraham Abraham.
107272	K. N. B. C.	Slp.	1	1	Aklata	12		12	41.2	10.9	4.5	1897	Brooklyn, N. Y.	do	George Hill.
157175	K. N. B. D.	Cat.	1	1	Dorothy	8		8	34.1	12.1	3.0	1896	do	do	do.
116759	K. N. B. G.	Ywl.	1	2	Spalpeen	29		20	66.0	10.5	8.1	1897	Bristol, R. I.	Philadelphia, Pa.	Robert M. Riddle.
150752	K. N. B. J.	St. s.	1	2	Pioneer	287		260	115.5	30.0	5.0	1897	Newburgh, N. Y.	New York, N. Y.	Geo. E. Chisholm.
127170	K. N. B. L.	St. s.	1	2	COUHRER	65		44	91.3	15.8	8.5	1897	South Boston, Mass.	Boston, Mass.	B. F. Keith.
116771	K. N. B. R.	Slp.	1	2	Gretchen	12		12	37.8	13.3	5.2	1895	Brooklyn, N. Y.	New York, N. Y.	Joseph B. Thomas.
96365	K. N. B. S.	St. s.	1	2	HIAWATHA	219		149	147.1	21.1	11.4	1897	New York, N. Y.	Cincinnati, Ohio	Charles J. Julius Fleischmann.
95875	K. N. B. T.	Sch.	1	2	Hoppe Leslie	44		42	68.8	10.5	7.1	1886	Bath, Me.	Boston, Mass.	Lawrence Minot.
92789	K. N. B. W.	St. s.	1	2	MARIBTA	153		104	142.1	18.1	9.0	1897	Brooklyn, N. Y.	Philadelphia, Pa.	Robert N. Carson.
127101	K. N. C. B.	Gu. s.	1	2	Coyote	41		30	72.5	14.0	7.4	1897	Long Island City, N. Y.	New York, N. Y.	William H. Burgess.
155303	K. N. C. F.	St. s.	1	2	Genevieve	43		30	90.5	13.0	5.0	1897	do	Hartford, Conn.	Leonard D. Fisk.
116059	K. N. C. G.	St. s.	1	2	Sybilta	110		58	108.0	17.0	8.0	1885	Liuwood, Pa.	Philadelphia, Pa.	John F. Betz, Jr.
130743	K. N. C. H.	St. s.	1	2	Nina	52		35	99.2	13.7	7.0	1897	Bristol, R. I.	New York, N. Y.	Charles G. Emery.
20615	K. N. C. J.	Sch.	1	2	QUISSETTA	62		62	78.9	18.0	9.3	1896	Newburgh, N. Y.	Providence, R. I.	Henry F. Lippitt.
121047	K. N. C. O.	St. s.	1	0	Phidit	13		9	62.1	10.5	6.5	1897	New York, N. Y.	New York, N. Y.	Edward Beecholdt.
107293	K. N. C. R.	St. s.	1	1	ALCENO	532		335	172.0	24.0	15.1	1897	Wilmington, Del.	Philadelphia, Pa.	G. W. Childs Drexel.
1925	K. N. C. V.	Slp.	1	1	Catharine	12		11	39.4	14.0	3.3	1870	New Haven, Conn.	Wilmington, Del.	William H. Myers.
92707	K. N. C. W.	Slp.	1	1	Florence	6		6	30.3	11.6	3.0	1897	Brooklyn, N. Y.	New York, N. Y.	Divine F. Burtha.
96370	K. N. D. B.	Sch.	1	2	HILDEGARDE	184		115	105.0	20.0	19.5	1897	Wilmington, Del.	Newport, R. I.	George W. Wold.
25306	K. N. D. F.	El. s.	1	2	Utopian	35		33	68.2	11.0	5.5	1896	Nyack, N. Y.	New York, N. Y.	John J. Astor.
145750	K. N. D. H.	Slp.	1	1	The Hermitage	10		10	43.0	10.5	4.2	1896	South Boston, Mass.	Tuckerton, N. J.	E. H. Williams.
92802	K. N. D. M.	Slp.	1	1	Mira	7		6	36.0	10.6	3.8	1895	Quincy Point, Mass.	do	R. H. Bayard Bourc.
141508	K. N. D. V.	Slp.	1	1	Louise	6		6	27.7	11.4	3.8	1897	Mariner Harbor, N. Y.	New York, N. Y.	Walter J. Masterton.
105942	K. N. F. D.	Slp.	1	1	Irex	10		10	42.0	13.5	6.3	1897	Tottenville, N. Y.	do	F. J. Preston.
161805	K. N. F. G.	Slp.	1	1	Vinita	14		14	36.9	13.3	4.5	1897	Brooklyn, N. Y.	do	J. E. Cowdin.
107322	K. N. F. R.	St. s.	1	0	Artemis	36		24	75.3	13.8	5.5	1897	do	do	F. G. Bourne.
107183	K. N. G. S.	St. s.	1	2	Viola	93		53	108.6	16.1	8.7	1895	South Boston, Mass.	do	Abram Baudouine.
111174	K. N. H. D.	Sch.	1	2	Rover	17		7	39.5	13.4	4.4	1898	New Orleans, La.	Cincinnati, Ohio	John B. Gest.
145765	K. N. H. L.	Gu. s.	1	0	Turtar	14		9	45.7	14.2	4.0	1898	Poekskill, N. Y.	New York, N. Y.	Wm. H. Rowe.
127234	K. N. H. M.	St. s.	1	2	Mandalay	22		15	56.8	11.2	5.7	1898	New York, N. Y.	Portsmouth, N. H.	Montgomery Rollins.
136071	K. N. H. P.	St. s.	1	2	Endion	61		42	89.3	14.1	8.7	1896	do	Providence, R. I.	Jesse H. Metcalf.
130765	K. N. H. R.	St. s.	2	3	NIAGARA	1,443		703	245.0	30.0	19.4	1898	Wilmington, Del.	New York, N. Y.	Howard Gould.
127235	K. N. H. W.	St. s.	1	0	Carib	10		13	52.0	10.2	5.0	1898	New York, N. Y.	do	Trinidad Asphalt Co.
127236	K. N. J. B.	St. s.	1	2	Chilhowee	95		64	110.0	10.4	9.8	1898	Baltimore, Md.	Baltimore, Md.	Wm. H. Evans.
136303	K. N. J. C.	St. s.	1	2	Eleonor	23		14	55.8	10.0	6.8	1892	Salem, Mass.	Boston, Mass.	Henrietta Gray.
145772	K. N. J. P.	Slp.	1	1	Tekama	6		6	20.9	10.5	3.8	1897	Brooklyn, N. Y.	New York, N. Y.	Fred'k W. Dauchy.
111170	K. N. J. Q.	Slp.	1	1	Rosalio	15		14	42.9	12.0	5.3	1898	New York, N. Y.	Hartford, Conn.	Edw. W. Hooker.
155310	K. N. J. V.	St. s.	1	2	Oscolla	110		75	119.1	17.9	9.5	1898	Brooklyn, N. Y.	New York, N. Y.	Julia Curtiss.
92860	K. N. J. W.	St. s.	1	2	Laurita	59		40	87.7	15.1	8.4	1843	New York, N. Y.	do	George J. Smith.
92861	K. N. L. B.	St. s.	1	2	MALAY	173		90	131.0	20.0	10.6	1898	Chester, Pa.	Newport, R. I.	Charles G. Wedd.
145771	K. N. L. J.	Gu. s.	1	2	Leabla	34		29	55.9	16.0	6.9	1898	Baltimore, Md.	Salem, Mass.	R. D. Evans.
101167	K. N. L. P.	St. s.	1	2	Kalsda	79		47	96.1	15.4	8.3	1893	Boston, Mass.	Baltimore, Md.	R. H. Keyser.
86270	K. N. M. H.	Sch.	1	2	Grampus	47		45	72.6	18.9	9.8	1893	Essex, Mass.	Philadelphia, Pa.	Samuel H. Houston.
126382	K. N. M. T.	St. s.	1	0	Waikiki	18		15	49.6	9.1	3.5	1896	Cambridge, Md.	New York, N. Y.	H. C. Roome.

1 Composite.

A LIST OF YACHTS, ARRANGED IN THE ORDER OF SIGNAL LETTERS—Continued.

Official No.	Signal letters.	Rig.	Decks.	Masts.	Name of vessel.	Gross tonnage.	Net tonnage.	Length.	Breadth.	Depth.	When built.	Where built.	Home port (where permanent document issues).	Name of managing or principal owner.
								Feet.	Feet.	Feet.				
116430	K. N. P. B.	St. s.	1	1	Gelsha.....	32	21	69.5	12.0	7.2	1891	Nyack, N. Y.	Albany, N. Y.	A. Bleecker Banks.
96417	K. N. P. C.	Slp.	1	1	Hussar.....	18	18	40.0	15.2	4.9	1898	New Rochelle, N. Y.	New York, N. Y.	James Baird.
136695	K. N. P. R.	St. s.	1	1	ELREBA.....	201	136	132.7	21.5	10.6	1898	Elizabethport, N. J.	New York, N. Y.	Henry Darlington.
86437	K. N. Q. H.	Sch.	1	1	Gretchen.....	28	20	51.0	17.8	5.8	1898	Baltimore, Md.	Baltimore, Md.	Daniel B. Banks.
121082	K. N. Q. S.	St. s.	1	1	FELICIA.....	213	145	144.2	20.1	10.9	1898	Brooklyn, N. Y.	New York, N. Y.	E. W. Bliss.
100610	K. N. T. F.	Sch.	1	1	INGOMAR.....	59	50	74.0	18.0	10.0	1899	Boston, Mass.	New London, Conn.	Morton F. Plant.
107379	K. N. T. R.	Ywl.	1	1	Albcora.....	11	11	41.0	11.5	6.3	1896	New Bedford, Mass.	New York, N. Y.	Seymour J. Hyde.
107433	K. N. V. J.	St. s.	1	1	AMERICAN.....	851	578	215.5	34.4	15.8	1898	New York, N. Y.	do	Archibald Watt.
76909	K. N. V. T.	St. s.	1	1	JATRIKEL.....	140	70	116.0	18.7	11.2	1889	East Boston, Mass.	do	Charles M. Pratt.
96436	K. N. V. W.	Sch.	1	1	Henrietta.....	17	17	51.5	12.5	8.1	1898	Anacortes, Wash.	Seattle, Wash.	George W. Piper.
161816	K. N. W. C.	Sch.	1	1	Vigil.....	20	20	51.0	17.8	5.2	1898	Tottenville, N. Y.	Philadelphia, Pa.	A. N. Chandler.
107440	K. N. W. F.	St. s.	1	1	APHRODITE.....	1,147	654	262.5	35.0	20.1	1899	Bath, Me.	New York, N. Y.	O. H. Payne.
92806	K. N. W. H.	St. s.	1	1	Eleanor.....	53	36	79.6	14.7	7.1	1897	Middletown, Conn.	Baltimore, Md.	Henry D. Bulkley.
130742	K. N. W. Q.	Sch.	1	1	Natka.....	30	25	59.4	16.4	6.7	1897	Baltimore, Md.	Philadelphia, Pa.	Geo. C. Thomas, jr.
127328	K. N. W. S.	St. s.	1	1	CORSAIR.....	1,136	772	270.0	33.3	20.9	1899	Newburgh, N. Y.	New York, N. Y.	J. Pierpont Morgan.
105389	K. P. B. M.	Sch.	1	1	Atalanta.....	86	81	86.5	25.0	7.8	1873	City Island, N. Y.	Philadelphia, Pa.	Robert C. H. Brock.
81640	K. P. B. O.	Ywl.	1	1	Wanderer.....	10	8	31.2	12.2	5.0	1899	Westorly, R. I.	Stonington, Conn.	J. Irving Maxson.
110688	K. P. B. T.	Slp.	1	1	Sirona.....	17	17	43.9	13.2	7.9	1899	South Boston, Mass.	Boston, Mass.	Clarence W. Jones.
107455	K. P. C. F.	St. s.	1	1	ALIKEN.....	178	100	132.8	20.0	10.6	1899	Chester, Pa.	New York, N. Y.	Richard Stevens.
150817	K. P. D. B.	Ywl.	1	1	Petrol.....	32	25	64.5	14.4	13.9	1899	Bristol, R. I.	do	H. Van Rensselaer.
155355	K. P. D. J.	Slp.	1	1	Ondawa.....	18	18	43.2	15.3	6.4	1888	Burlington, Vt.	do	Henry J. Robert.
107463	K. P. D. M.	St. s.	1	1	Amigo.....	17	10	54.4	9.4	5.3	1899	South Boston, Mass.	Boston, Mass.	Chauncey B. Borland.
145813	K. P. D. R.	St. s.	1	1	Trilonyx.....	43	29	76.1	13.3	7.0	1899	City Island, N. Y.	New York, N. Y.	Chas. McLaughlin.
92949	K. P. D. T.	St. s.	1	1	Muylla.....	100	72	118.1	10.4	9.1	1899	New York, N. Y.	do	Frederick Uhlmann.
127354	K. P. D. V.	Slp.	1	1	Columbia.....	145	118	104.8	24.2	18.1	1899	Bristol, R. I.	do	C. Oliver Iselin.
161123	K. P. D. W.	St. s.	1	3	KANAWHA.....	475	323	208.4	24.4	14.8	1899	New York, N. Y.	do	Henry H. Rodgers.
141594	K. P. F. B.	Ga. s.	1	1	Laurona.....	64	43	75.4	15.4	7.0	1899	Steinway, N. Y.	Burlington, Vt.	Jas. Hartness.
107407	K. P. F. G.	Na. s.	1	1	Alpha.....	36	29	73.0	12.3	5.7	1899	New York, N. Y.	do	George M. Allen.
127355	K. P. F. H.	St. s.	1	0	Cayuga.....	81	66	92.4	16.9	8.3	1899	do	do	Frank L. Humphreys
26137	K. P. F. M.	Ga. s.	1	0	Zeta.....	14	7	49.7	8.8	3.3	1899	Biloxi, Miss.	New Orleans, La.	W. W. Deming.
111227	K. P. F. R.	Na. s.	1	0	Roamer.....	55	55	77.0	26.0	4.0	1899	Beaufort, N. C.	Beaufort, N. C.	Clifford Perlin.
126872	K. P. F. V.	St. s.	1	2	Thetis.....	407	277	132.0	30.5	10.2	1892	Buffalo, N. Y.	Rochester, N. Y.	Hiram W. Sibley.
107470	K. P. G. J.	St. s.	1	2	ARIA.....	110	81	128.3	17.2	9.0	1899	New York, N. Y.	Bangor, Me.	Edward M. Blake.
116901	K. P. G. L.	Sch.	1	2	Simlur.....	30	20	55.2	15.0	7.9	1899	South Boston, Mass.	St. Louis, Mo.	William A. Hart.
77305	K. P. G. M.	St. s.	1	2	JOSEPHINE.....	974	557	215.0	30.2	16.0	1899	Philadelphia, Pa.	Philadelphia, Pa.	P. A. B. Wildener.
111233	K. P. G. N.	St. s.	1	2	Reba.....	69	74	112.6	15.9	9.1	1899	Greenport, N. Y.	New York, N. Y.	N. Wetherell.
141602	K. P. G. O.	Sch.	1	2	Ladona.....	60	58	77.3	19.5	9.0	1899	South Boston, Mass.	Bridgeport, Conn.	Henry C. Eno.
130748	K. P. G. T.	St. s.	1	2	MARGARET.....	245	138	145.2	21.0	12.4	1899	Chester, Pa.	Baltimore, Md.	Isaac E. Emerson.
150824	K. P. G. V.	Sch.	1	2	Paladin.....	28	28	59.2	15.4	9.0	1899	Brooklyn, N. Y.	New York, N. Y.	W. C. Hubbard.
111237	K. P. H. B.	Sch.	1	2	Regina.....	51	44	61.1	17.5	7.0	1899	East Boothbay, Me.	do	Wm. A. Hamilton.
141554	K. P. H. C.	St. s.	1	2	LOUISON.....	198	114	119.9	17.2	7.5	1899	Elizabeth, N. J.	do	Lewis Nixon.
107474	K. P. H. F.	St. s.	1	2	COLONIA.....	259	151	163.7	22.3	10.9	1899	Chester, Pa.	do	Frederick G. Downo
107176	K. P. H. J.	St. s.	1	2	Akela.....	72	40	98.7	14.6	8.4	1899	New York, N. Y.	do	Winslow S. Pierce.
92867	K. P. H. M.	Ga. s.	1	2	Marets.....	57	25	69.7	12.7	7.0	1898	Brooklyn, N. Y.	do	Wm. G. Ringler.
157336	K. P. H. T.	Ywl.	1	0	Reco.....	6	6	26.8	11.0	4.2	1825	Bristol, Conn.	do	Carl L. Jaeger.
107480	K. P. H. V.	Sch.	1	2	Amazon.....	95	95	93.7	21.0	0.0	1899	Bayville, N. Y.	do	Wm. M. Walker.
107487	K. P. J. B.	St. s.	1	2	ALPHA.....	300	147	136.0	26.3	16.3	1899	Brooklyn, N. Y.	do	A. Curtis James.
25314	K. P. J. F.	Slp.	1	2	Uncas.....	30	30	56.5	16.4	6.4	1898	Tottenville, N. Y.	do	Chas. P. Buchanan.
107501	K. P. L. F.	Sch.	1	1	Athens.....	75	67	83.4	19.0	10.8	1899	Bristol, R. I.	Boston, Mass.	William O. Gay.
127378	K. P. L. V.	Na. s.	1	2	Coro.....	28	25	51.2	17.0	5.0	1899	Tottenville, N. Y.	New York, N. Y.	Everett M. Culver.
157557	K. P. M. R.	St. s.	1	2	DREAMER.....	288	190	155.3	23.5	12.5	1899	Elizabeth, N. J.	Boston, Mass.	Thomas W. Lawson.
101840	K. P. M. W.	St. s.	1	2	VIRGINIA.....	441	212	169.4	26.0	14.8	1899	Bath, Me.	New York, N. Y.	Isaac Stern.
127382	K. P. Q. D.	Ga. s.	1	2	Coon.....	26	28	46.2	17.2	4.7	1899	Toms River, N. J.	do	W. H. Langley.
136770	K. P. Q. L.	Sch.	1	2	Endymion.....	144	116	111.0	24.4	12.7	1899	South Boston, Mass.	do	George L. Day.
141597	K. P. R. G.	Sch.	1	2	Lucille.....	30	30	58.6	16.4	7.7	1899	Baltimore, Md.	do	E. A. Morrison.
111271	K. P. R. V.	Ga. s.	1	2	Rosalie.....	70	60	79.0	20.2	8.9	1900	Noank, Conn.	Hartford, Conn.	Edward W. Hooker.
141637	K. P. S. H.	Na. s.	1	2	La Barbara.....	57	25	62.7	15.4	5.6	1900	New York, N. Y.	Philadelphia, Pa.	William Marks.
150870	K. P. S. V.	Na. s.	1	2	Ponelyo.....	23	15	45.0	14.2	5.8	1900	Fall River, Mass.	Fall River, Mass.	A. H. Skluner.
93030	K. P. V. B.	Ywl.	1	2	Myceera.....	18	18	43.0	15.0	5.2	1900	Tottenville, N. Y.	New York, N. Y.	T. J. Preston.
81601	K. P. V. N.	Sch.	1	2	Winnebago.....	17	14	52.0	14.0	0.0	1900	North Haven, Me.	Boston, Mass.	Chas. E. Gibson.
161140	K. P. V. Q.	Sch.	1	2	Kirin.....	53	53	87.9	18.0	11.8	1900	Brooklyn, N. Y.	Newport, R. I.	M. Agassiz.
136900	K. P. V. R.	St. s.	1	2	ELFRIDA.....	116	69	124.5	18.2	10.1	1900	New York, N. Y.	Burlington, Vt.	W. Seward Webb.
116970	K. P. V. S.	St. s.	1	2	Sughaya.....	98	66	109.1	15.9	9.7	1900	do	New York, N. Y.	Howard G. Smith.
130864	K. Q. C. W.	St. s.	1	2	Nautilus.....	24	20	64.0	10.4	4.2	1899	Brooklyn, N. Y.	Sag Harbor, N. Y.	G. B. Linderman.
93048	K. Q. D. J.	Sch.	1	2	Miladi.....	31	26	56.7	15.2	8.0	1900	South Boston, Mass.	New York, N. Y.	S. H. Mason.
161858	K. Q. D. N.	St. s.	1	0	Valda.....	74	43	101.7	14.1	8.7	1900	do	Boston, Mass.	F. B. McQuesten.
136806	K. Q. D. P.	St. s.	1	2	Eugenia.....	50	34	84.0	13.7	8.2	1900	Bristol, R. I.	Bristol, R. I.	J. B. Herrschhoff.
93052	K. Q. D. T.	Slp.	1	1	Monsoon.....	18	18	40.7	14.7	4.6	1900	Brunswick, Ga.	Brunswick, Ga.	F. D. M. Strachan.
107501	K. Q. E. D.	St. s.	1	0	Aunt Polly.....	102	85	91.2	18.6	7.3	1900	Brooklyn, N. Y.	New York, N. Y.	William Gillette.
141658	K. Q. E. J.	Ga. s.	1	2	Laurion.....	28	26	55.1	15.5	7.7	1900	do	do	Dr. J. C. Ayer.
107506	K. Q. E. N.	Slp.	1	1	Adole.....	12	12	38.1	13.5	5.2	1895	Bayonne, N. J.	do	A. D. Baldwin.
111291	K. Q. F. T.	Slp.	1	1	Rondinella.....	14	14	43.6	13.4	6.0	1900	Marblehead, Mass.	New Bedford, Mass.	R. H. Morgan.
150874	K. Q. G. H.	Slp.	1	1	Patent.....	11	11	29.1	13.5	5.2	1900	Brooklyn, N. Y.	New York, N. Y.	J. Northrup.
141654	K. Q. H. C.	Ga. s.	1	2	Amalie.....	30	20	68.0	11.0	6.2	1899	Detroit, Mich.	New York, N. Y.	Henry Weil.
88616	K. Q. H. J.	St. s.	1	0	Gloriana.....	9	0	39.8	11.1	4.4	1900	Mantowac, Wis.	Chicago, Ill.	A. W. Goodrich.

1 Composite.

2 Composition bronze.

A LIST OF YACHTS, ARRANGED IN THE ORDER OF SIGNAL LETTERS—Continued.

Official No.	Signal letters.	Rig.	Decks.	Masts.	Name of vessel.	Gross tonnage.	Net tonnage.	Length.		Breadth.	Depth.	When built.	Where built.	Home port (where permanent document issues).	Name of managing or principal owner.
								Feet.	Feet.						
111310	K. Q. J. S.	Ga. s.	1	0	Roamer.....	30	25	61.2	12.2	6.7	1900	New York, N. Y.	New York, N. Y.	Henry C. Roomo.	
129940	K. O. L. J.	Slp.	1	1	CARMITA.....	27	20	53.6	13.6	6.7	1893	South Boston, Mass.	Philadelphia, Pa.	Robert L. Forest.	
86540	K. O. M. F.	Sl. s.	1	2	GENESEK.....	212	171	110.0	27.7	13.7	1900	Elizabeth, N. J.	New York, N. Y.	Jas. S. Watson.	
155390	K. O. N. J.	Sch.	1	2	LIRIA.....	19	18	48.3	13.3	9.0	1889	Brooklyn, N. Y.	Philadelphia, Pa.	Robert Barrie.	
94164	K. O. N. M.	Slp.	1	1	Merrill.....	31	31	56.9	15.4	7.1	1901	City Island, N. Y.	New York, N. Y.	A. P. Stokes.	
127499	K. O. P. C.	Sch.	1	2	Charlotte.....	54	54	73.3	20.4	8.1	1901	Provincetown, Mass.	Chicago, Ill.	Jas. A. Lawrence.	
107623	K. O. P. G.	Sl. s.	1	2	ALVINA.....	526	318	180.5	26.0	16.0	1901	Wilmington, Del.	Newport, R. I.	Chas. Fletcher.	
150336	K. O. P. M.	Slp.	1	1	Penguin.....	21	20	43.1	15.7	6.2	1883	Brooklyn, N. Y.	New York, N. Y.	Jessie L. Forbes.	
111312	K. O. P. T.	Sch.	1	2	Rosina.....	29	29	51.0	17.4	8.6	1900	Nahant, Mass.	Somers Point, N. J.	H. T. Malpass.	
3874	K. O. R. P.	Slp.	1	1	Bonita.....	0	0	29.0	11.5	4.6	1899	Brooklyn, N. Y.	New York, N. Y.	J. C. Hayward.	
127517	K. O. R. V.	Ga. s.	1	2	Cachque.....	44	38	61.9	17.0	8.1	1900	New York, N. Y.	do	A. L. Skinner.	
155407	K. O. R. W.	Ga. s.	1	2	Oomas.....	65	61	81.8	20.4	9.7	1901	Brooklyn, N. Y.	Boston, Mass.	Wm. H. Alley.	
145802	K. O. S. D.	Ywl.	1	2	Thomas.....	11	9	36.0	13.4	4.3	1899	Patchogue, N. Y.	New York, N. Y.	Conrad Steln.	
93127	K. O. S. T.	Sl. s.	1	2	MAV.....	652	350	207.0	27.8	17.3	1891	Troon, Scotland.	Philadelphia, Pa.	Alex. Van Rensselaer.	
100720	K. O. T. H.	Sl. s.	1	1	IRENE.....	166	113	143.4	18.0	10.0	1901	New York, N. Y.	New York, N. Y.	Leonard Lawson.	
117035	K. O. T. J.	Ga. s.	1	2	Seneca.....	65	61	81.8	20.4	9.7	1901	Brooklyn, N. Y.	Philadelphia, Pa.	Wm. T. Rainey.	
127330	K. O. T. S.	Slp.	1	1	CONSTITUTION.....	150	128	105.5	25.0	19.0	1901	Brooklyn, N. Y.	Philadelphia, Pa.	Herricks Mfg. Co.	
100732	K. O. V. B.	Slp.	1	1	INDEPENDENCE.....	149	149	111.7	24.8	9.5	1901	Bristol, R. I.	Bristol, R. I.	Thos. W. Lawson.	
150886	K. O. V. H.	Ga. s.	1	2	EDITH.....	53	40	60.3	19.5	6.2	1901	East Boston, Mass.	Boston, Mass.	Chester W. Chapin.	
155415	K. O. V. L.	Sl. s.	1	2	ORIENTA.....	88	60	101.6	12.1	10.0	1901	Elizabeth, N. J.	New York, N. Y.	Ed. R. Ladow.	
141659	K. O. V. R.	Slp.	1	1	Ludiah.....	12	12	41.0	11.0	4.6	1899	New York, N. Y.	do	J. M. Daggett.	
127541	K. O. V. S.	Ga. s.	1	2	Cachalot.....	41	37	65.2	17.3	8.8	1899	Tottenville, N. Y.	do	R. T. Wainwright.	
126989	K. O. W. C.	Sl. s.	1	2	Haplidan.....	82	58	100.0	17.3	8.5	1893	Wyandotte, Mich.	Chicago, Ill.	R. H. McCormick.	
100745	K. O. W. M.	Sl. s.	1	2	Idler.....	122	89	102.2	22.5	12.3	1901	South Boston, Mass.	New York, N. Y.	H. T. Slone.	
101887	K. O. W. P.	Ma. s.	1	2	Vanessa.....	42	37	62.6	16.0	7.0	1901	New York, N. Y.	Newark, N. J.	R. W. Cummings.	
127549	K. O. W. R.	Sch.	1	2	Colleen Bawn.....	26	23	50.2	15.4	6.7	1901	East Boston, Mass.	Boston, Mass.	Geo. A. Lowry.	
111351	K. O. W. T.	Slp.	1	1	Red Wing.....	8	8	34.7	10.0	5.1	1900	South Boston, Mass.	do	J. B. Gibson.	
121189	K. R. B. C.	Ywl.	1	2	Froya.....	10	10	34.4	12.0	4.7	1901	Pulpit Harbor, Me.	New York, N. Y.	G. J. Bradish.	

[Composite.]

SIGNAL LETTERS AWARDED FROM JULY 1 TO AUGUST 31, 1901.

[Names in SMALL CAPS indicate a steel vessel.]

Official No.	Signal letters.	Rig.	Decks.	Masts.	Name of vessel.	Gross tonnage.	Net tonnage.	Length.		Breadth.	Depth.	When built.	Where built.	Home port (where permanent document issues).	Name of managing or principal owner.
								Feet.	Feet.						
117001	K. R. B. L.	Sl. s.	1	2	Savala.....	31	26	58.0	17.2	5.6	1901	Tottenville, N. Y.	New York, N. Y.	F. O. Griswold.	
121191	K. R. B. P.	Na. s.	1	0	Franeda.....	10	10	61.0	10.2	5.2	1901	New York, N. Y.	do	Chas. L. Seabury & Co.	
111353	K. R. B. S.	Sl. s.	1	2	REVOLUTION.....	190	120	153.5	17.4	11.2	1901	do	do	do	
157613	K. R. C. B.	Slp.	1	1	Dorwina.....	14	14	40.7	12.4	5.7	1901	do	do	Wm. L. Ward.	
107405	K. R. C. D.	Ywl.	1	2	Anita.....	14	14	30.6	13.2	4.5	1898	Osterville, Mass.	do	J. A. Tucker.	
145887	K. R. C. P.	Sch.	1	2	TRISTLE.....	235	235	125.3	27.8	12.9	1901	Shooters Island, N. Y.	do	Robert E. Tol.	
127532	K. R. C. T.	Sl. s.	1	2	WANDRER.....	362	184	178.4	24.1	15.6	1897	Leith, Scotland.	Newport, R. I.	G. L. F. Robinson.	
116774	K. R. C. W.	Slp.	1	1	Camillo.....	6	6	25.6	12.0	3.5	1901	College Point, N. Y.	New York, N. Y.	Thos. Miller, Jr.	
107604	K. R. D. B.	Ga. s.	1	2	Syce.....	24	21	67.8	12.6	8.0	1897	City Island, N. Y.	do	O. F. Judson.	
117075	K. R. D. L.	Sl. s.	1	0	Alcantarda.....	22	21	11.1	15.0	5.5	1901	Bayonne, N. J.	do	Eugene Lentillon.	
28147	K. R. D. N.	Sch.	1	2	Scud.....	38	21	83.2	10.8	7.1	1901	South Boston, Mass.	Newark, N. J.	E. Randolph.	
					Zuhrah.....	50	42	68.2	19.2	8.2	1901	do	Newark, N. J.	John H. Cromwell.	

[Composite.]

CODE LIST OF THE UNITED STATES NAVY.

[The ensign is to be shown at the peak, over the code pennant, when the signal letters are hoisted.]

Signal letters.	Name of vessel.	Type.	Hull.	Propulsion.	Rig.	Guns, main battery.	Displacement. ¹
							Tons.
G. Q. B. C.	Abarenda	Collier	Steel	Single screw	Schooner	4	4,670
G. Q. B. D.	Accomac	Tug	Iron	do	do		187
G. Q. B. F.	Active	do	Steel	do	Light-signal mast		290
G. Q. B. H.	Adams	Cruiser	Wood	do	Bark	6	1,400
G. Q. B. K.	Aileen	Gunboat	Steel	do	Schooner		192
G. Q. B. L.	Ajax	Collier	do	do	do		do
G. Q. B. M.	Alabama	Battle ship	Steel	Twin screws	2 military masts	18	11,505
G. Q. B. N.	Albany	Cruiser	Sheathed	do	do	10	3,769
G. Q. B. P.	Albay	Gunboat	Steel	do	do	3	151
G. Q. B. R.	Alert	Cruiser	Iron	Single screw	Barkentine	6	1,110
G. Q. B. S.	Alexander	Collier	Sheathed	do	Schooner	2	6,181
G. Q. B. T.	Alice	Tug	Wood	do	1 derrick		356
G. Q. B. V.	Alliance	Cruiser	do	do	Bark	6	1,375
G. Q. C. W.	Alvarado	Gunboat	Steel	do	Masts	2	106
G. Q. C. B.	Amphitrite	2-turret monitor	do	Twin screws	1 military mast	6	3,990
G. Q. C. D.	Annapolis	Gunboat	do	Single screw	Barkentine	6	1,000
G. Q. C. F.	Apache	Tug	Wood	do	2 masts and derrick		650
G. Q. C. H.	Arcthusa	Water boat	Steel	do	do		6,200
G. Q. C. J.	Arkansas	Monitor	do	Twin screws	do	6	3,235
G. Q. C. K.	Arroyat	Gunboat	Iron	Single screw	do		200
G. Q. C. L.	Atlanta	Protected cruiser	Steel	do	Brig, pole masts	8	3,000
G. Q. C. S.	Bagley	Torpedo boat	do	Twin screws	do	3	167
G. Q. C. T.	Balley	do	do	do	do	2	235
G. Q. C. V.	Bainbridge	Destroyer	do	do	do	2	420
G. Q. C. W.	Baltimore	Protected cruiser	Sheathed	do	2 military masts	10	4,413
G. Q. D. B.	Bancroft	Gunboat	do	do	2-mast schooner	4	839
G. Q. D. C.	Barney	Torpedo boat	Steel	do	do	3	167
G. Q. D. F.	Barry	Destroyer	do	do	do	2	420
G. Q. D. H.	Basco	Gunboat	Iron	Single screw	do	2	42
G. Q. D. J.	Belusian	do	Steel	Twin screws	do		137
G. Q. D. K.	Bennington	do	Sheathed	do	3-mast schooner	6	1,710
G. Q. D. L.	Biddle	Torpedo boat	Steel	do	do	3	167
G. Q. D. M.	Blakely	do	do	do	do	3	165
G. Q. D. N.	Boston	Protected cruiser	do	Single screw	Brig	8	3,000
G. Q. D. R.	Bruna	Collier	do	do	Schooner	2	6,000
G. Q. D. S.	Buffalo	Cruiser	do	do	do	6	6,000
G. Q. D. T.	Brooklyn	Armored cruiser	do	Twin screws	2 military masts	30	9,215
G. Q. F. D.	Cesar	Collier	do	Single screw	do	4	5,016
G. Q. F. H.	Calamianes	Gunboat	Iron	Twin screws	do		151
G. Q. F. J.	California	Armored cruiser	Steel	do	2 military masts		do
G. Q. F. K.	Callao	Gunboat	do	Single screw	2 pole masts	4	208
G. Q. F. L.	Canonicus	1-turret monitor	Iron	do	None	2	2,160
G. Q. F. M.	Castine	Gunboat	Steel	Twin screws	2-mast schooner	8	1,177
G. Q. F. N.	Catakill	1-turret monitor	Iron	Single screw	None	2	1,875
G. Q. F. P.	Celtic	Supply ship	Steel	do	Schooner		8,000
G. Q. F. S.	Chattanooga	Protected cruiser	Sheathed	Twin screws	do	10	3,300
G. Q. F. T.	Chancellor	Destroyer	Steel	do	do	2	420
G. Q. F. V.	Chesapeake	Sailing ship	do	Sails	do	6	1,175
G. Q. F. W.	Chicago	Protected cruiser	do	Twin screws	2-mast schooner	18	5,000
G. Q. H. B.	Chickasaw	Tug	Iron	Single screw	do		100
G. Q. H. C.	Choctaw	do	do	do	do		350
G. Q. H. D.	Cincinnati	Protected cruiser	Steel	Twin screws	do	11	3,213
G. Q. H. E.	Cleveland	do	Sheathed	do	Schooner	10	3,200
G. Q. H. F.	Columbia	do	Steel	Triple screws	2-mast schooner	11	7,875
G. Q. H. K.	Columbia	Gunboat	do	Twin screws	3-mast schooner	6	1,710
G. Q. H. L.	Concord	Monitor	do	do	do	6	3,235
G. Q. H. M.	Constellation	Sailing vessel	Wood	Sails	Ship	8	1,186
G. Q. H. N.	Constitution	Receiving ship	do	do	Dismantled	4	2,200
G. Q. H. P.	Constitution	Torpedo boat	Steel	Twin screws	None	2	149
G. Q. H. R.	Craven, T. A. M.	Refrigerator ship	do	do	Schooner		6,500
G. Q. H. S.	Culgoe	Torpedo boat	do	do	do	3	105
G. Q. H. T.	Cushing	Torpedo boat	do	Twin screws	None	2	148
G. Q. J. H.	Dahlgren	do	do	do	do	2	148
G. Q. J. K.	Dale	Destroyer	do	do	do	2	420

¹ With normal coal supply.

² Rapid fire guns, 6-pounder or smaller, or machine guns.

³ And 5 6-pounder rapid-fire guns.

CODE LIST OF THE UNITED STATES NAVY—Continued.

Signal letters.	Name of vessel.	Type.	Hull.	Propulsion.	Rig.	Guns, main battery.	Displacement. ¹
G. O. J. L.	Dale	Training ship for naval militia	Wood		Dismantled		Tons. 675
G. O. J. M.	Davis	Torpedo boat	Steel	Twin screws	None	3	132
G. O. J. N.	Decatur	Destroyer, torpedo boat	do	do	do	2	420
G. O. J. P.	De Long	Torpedo boat	do	do	do	3	163
G. O. J. R.	Donver	Protected cruiser	Sheathed	do	Schooner	10	3,200
G. O. J. S.	Des Moines	do	do	do	do	10	3,200
G. O. J. T.	Detroit	Cruiser	Steel	do	2-mast schooner	10	2,089
G. O. J. V.	Dixie	do	do	Single screw	Schooner	10	6,114
G. O. J. W.	Dolphin	Dispatch boat	do	do	3-mast schooner	3	1,486
G. O. K. B.	Don Juan de Austria	Gunboat	Iron	do	do	4	1,130
G. O. K. C.	Dorothea	Yacht	Steel	do	Schooner	10	594
G. O. K. D.	Dupont	Torpedo boat	do	Twin screws	None	3	165
G. O. K. L.	Eagle	Gunboat	do	Single screw	Schooner	1	434
G. O. K. M.	El Cano	do	Iron	Twin screws	do	3	560
G. O. K. N.	Elfrida	do	Steel	Single screw	Schooner		173
G. O. K. P.	Enterprise	Nautical school ship	Wood	do	Bark	1	1,375
G. O. K. R.	Ericsson	Torpedo boat	Steel	Twin screws	None	3	120
G. O. K. S.	Essex	Cruiser	Wood	Single screw	Bark	6	1,375
G. O. K. W.	Farragut	Torpedo boat	Steel	Twin screws	None	2	278
G. O. L. B.	Fern	Naval militia	Wood	Single screw	2-mast schooner	3	840
G. O. L. C.	Florida	Moultor	Steel	Twin screws	do	6	3,235
G. O. L. D.	Foote	Torpedo boat	do	do	do	3	142
G. O. L. E.	Fortune	Tug	Iron	Screw	Schooner		450
G. O. L. H.	Fox	Torpedo boat	Steel	Twin screws	None	3	132
G. O. L. J.	Franklin	Receiving ship	Wood	Screw	Dismantled	4	5,170
G. O. L. K.	Frolic	Gun boat	Steel	Single screw	Schooner	6	607
G. O. L. R.	Galveston	Protected cruiser	do	Twin screws	do	10	3,200
G. O. L. S.	Gardoqui	Gunboat	Iron	Single screw	do		42
G. O. L. T.	General Alava	do	Steel	do	do		1,390
G. O. L. V.	Georgia	Battle ship transport	do	do	do		
G. O. L. W.	Glacier	Supply ship	Steel	Single screw	do	3	7,000
G. O. M. B.	Gloucester	Gunboat	do	do	Schooner	8	786
G. O. M. C.	Goldborough	Torpedo boat	do	Twin screws	do	2	247.5
G. O. M. E.	Gwilt	do	do	Single screw	None	2	46.5
G. O. M. N.	Hannibal	Collier	do	do	Schooner	3	4,291
G. O. M. P.	Hartford	Cruiser	Wood	do	Bark	13	2,790
G. O. M. R.	Hawk	Gunboat	Steel	do	1 mast	4	375
G. O. M. T.	Helena	do	do	Twin screws	1 military mast	8	1,307
G. O. M. V.	Hercules	Tug	Iron	Single screw	do		198
G. O. M. W.	Hist	Gunboat	Steel	do	Schooner		472
G. O. N. C.	Hopkins	Destroyer	do	Twin screws	do	2	408
G. O. N. D.	Hornet	Gun boat	do	Single screw	1 mast		425
G. O. N. F.	Hull	Destroyer	do	Twin screws	do	2	408
G. O. N. H.	Huntress	Gunboat	Composite	Single screw	Schooner		82
G. O. N. P.	Illinois	Battle ship	Steel	Twin screws	2 military masts	18	11,565
G. O. N. R.	Inca	Gunboat	Wood	Single screw	Schooner		120
G. O. N. S.	Independence	Receiving ship	Wood	do	Dismantled	3	3,270
G. O. N. T.	Indiana	Battle ship	Steel	Twin screws	1 military mast	16	10,288
G. O. N. V.	Iowa	do	do	do	do	18	11,340
G. O. N. W.	Iris	Water boat	do	Single screw	Brigantine		6,100
G. O. P. B.	Iroquoia	Marine hospital ship	Wood	Screw	Bark		1,575
G. O. P. C.	Iroquois	Tug	Steel	Single screw	Schooner		702
G. O. P. D.	Isla de Cuba	Gunboat	do	Twin screws	do	0	1,125
G. O. P. F.	Isla de Luzon	do	do	do	do	6	1,125
G. O. P. H.	Iwana	Tug	do	Single screw	None		192.4
G. O. P. I.	Jamestown	Sailing ship	Wood	Sails	Ship		1,150
G. O. P. M.	Jason	1-turret monitor	Iron	Screw	None	2	1,875
G. O. P. N.	Justin	Collier	Steel	do	Schooner	2	3,300
G. O. P. S.	Katahdin	Coast-defense ram	do	Twin screws	None	4	2,155
G. O. P. T.	Kearsarge	Battle ship	do	do	2 military masts	22	11,540
G. O. P. W.	Kentucky	do	do	do	do	22	11,540
G. O. R. B.	Lancaster	Cruiser	Wood	Single screw	Ship	10	3,250
G. O. R. C.	Lawrence	Destroyer	Steel	do	do	2	400
G. O. R. D.	Lebanon	Collier	do	Single screw	Schooner	2	3,375
G. O. R. E.	Lehigh	1-turret monitor	Iron	do	None	2	1,875
G. O. R. H.	Leonidas	Collier	Steel	do	Schooner	2	4,242
G. O. R. J.	Leyden	Tug	Iron	do	do		450
G. O. R. K.	Leyte	Gunboat	do	Twin screws	do	4	150
G. O. R. N.	Maclias	do	Steel	do	2-mast schooner	8	1,177
G. O. R. P.	Madonough	Destroyer	do	do	do	2	400
G. O. R. S.	MacKenzie	Torpedo boat	do	Screw	None	2	65
G. O. R. T.	Mahopac	1-turret monitor	do	do	do	2	2,100
G. O. R. V.	Maine	Battle ship	Steel	Twin screws	2 military masts	20	12,300
G. O. R. W.	Manhattan	1-turret monitor	Iron	Screw	None	2	2,100
G. O. S. B.	Manila	Gunboat	do	Single screw	do		1,759
G. O. S. C.	Mantleho	do	do	Twin screws	do		142
G. O. S. D.	Manly	Torpedo boat	Steel	do	do		30

¹ With normal coal supply.² Rapid-fire guns, 6-pounder or smaller, or machine guns.³ And 5 6-pounder rapid-fire guns.

CODE LIST OF THE UNITED STATES NAVY—Continued.

Signal let- ters.	Name of vessel.	Type.	Hull.	Propulsion.	Rig.	Guns, main bat- tery.	Displace- ment. ¹	Tons.
G. O. S. F.	Marblehead	Cruiser	Steel	Twin screws	2-mast schooner	10	2,089	
G. O. S. H.	Marcellus	Collier	Iron	Screw	Schooner	2 ²	4,400	
G. O. S. J.	Marfetta	Gunboat	Composite	Twin screws	2-mast schooner	0	1,000	
G. O. S. K.	Marion	Cruiser	Wood	Screw	Bark	8	1,900	
G. O. S. L.	Mariveles	Gunboat	Iron	Twin screws		2 ⁴	142	
G. O. S. N.	Massachusetts	Battle ship	Steel	do	1 military mast	16	10,288	
G. O. S. P.	Massasoit	Tug	do	Screw	None		292.45	
G. O. S. R.	Mayflower	Cruiser	do	Twin screws	Schooner		2,600	
G. O. S. T.	McKeo	Torpedo boat	do	Screw	None	2 ²	65	
G. O. S. V.	Miantonomoh	2-turret monitor	Iron	Twin screws	1 military mast	4	3,990	
G. O. S. W.	Michigan	Cruiser	do	Paddle	Schooner		685	
G. O. T. D.	Mindoro	Gunboat	do	Twin screws		2 ⁴	142	
G. O. T. F.	Minneapolis	Protected cruiser	Steel	Triple screws	2-mast schooner	11	7,375	
G. O. T. H.	Minnesota	Training ship	Wood	Screw	Dismantled	0	4,700	
G. O. T. J.	Missouri	Battle ship	Steel	Twin screws	2 military masts	20	12,230	
G. O. T. L.	Modoc	Tug	Iron	Single screw			241	
G. O. T. M.	Mohawk	do	Steel	do			420	
G. O. T. N.	Mohican	Cruiser	Wood	do	Bark		1,900	
G. O. T. P.	Monadnock	2-turret monitor	Iron	Twin screws	1 military mast	6	3,990	
G. O. T. R.	Monocacy	Cruiser	do	Paddle	Schooner	6	1,370	
G. O. T. S.	Monongahela	Sailing ship	Wood	Sails	Ship	6	2,100	
G. O. T. V.	Montank	1-turret monitor	Iron	Screw	None	2	1,875	
G. O. T. W.	Monterey	2-turret monitor	Steel	Twin screws	1 military mast	4	4,084	
G. O. V. B.	Montgomery	Cruiser	do	do	2-mast schooner	10	2,089	
G. O. V. C.	Morriss	Torpedo boat	do	do	None	2 ³	105	
G. O. V. N.	Nahant	1-turret monitor	Iron	Single screw	do	2	1,875	
G. O. V. P.	Nausahan	Collier	Steel	do			4,950	
G. O. V. R.	Narkeeta	Tug	do	do	None		192	
G. O. V. S.	Nashville	Gunboat	do	Twin screws	Schooner	8	1,371	
G. O. V. T.	Nebraska	Armored cruiser	do	do				
G. O. V. W.	Nero	Collier	do	Single screw	Schooner	2 ⁴	4,925	
G. O. W. C.	Newark	Protected cruiser	do	Twin screws	2-mast schooner	12	4,098	
G. O. W. D.	New Hampshire	Training ship	Wood	Sails	Ship	2	4,150	
G. O. W. F.	New Jersey	Battle ship						
G. O. W. H.	New Orleans	Cruiser	Sheathed	Twin screws	2 military masts	10	3,709	
G. O. W. J.	Newport	Gunboat	Composite	Screw	Barkentine	6	1,000	
G. O. W. K.	New York	Armored cruiser	Steel	Twin screws	2 military masts	18	8,200	
G. O. W. L.	Noziuscot	Tug	do	Screw			156	
G. O. W. M.	Nicholson	Torpedo boat	do	Twin screws		2 ³	174	
G. O. W. N.	Nina	Tug	Iron	Screw	Schooner		357	
G. O. W. P.	Nipsic	Cruiser	Wood	do	Bark	4	1,375	
G. R. B. C.	O'Brien	Torpedo boat	Steel	Twin screws		2 ³	174	
G. R. B. D.	Ohio	Battle ship	do	do	2 military masts	20	12,440	
G. R. B. F.	Olympia	Protected cruiser	do	do	2-mast schooner	14	5,870	
G. R. B. H.	Omaha	Cruiser	Wood	Screw	Bark		2,400	
G. R. B. J.	Onetla	Gunboat	Steel	Single screw	Schooner		150	
G. R. B. K.	Oregon	Battle ship	do	Twin screws	1 military mast	10	10,288	
G. R. B. L.	Osecola	Tug	do	Single screw	Schooner		571	
G. R. B. P.	Pampanga	Gunboat	Iron	Twin screws		2 ⁴	201	
G. R. B. Q.	Panay	do	do	do		2 ¹	142	
G. R. B. S.	Panther	Cruiser	do	Single screw	Schooner	8	4,260	
G. R. B. T.	Paragua	Gunboat	do	Twin screws		2 ⁴	201	
G. R. B. W.	Paul Jones	Destroyer	Steel	do		2 ²	420	
G. R. C. B.	Pawnee	Tug	Wood	Single screw			275	
G. R. C. D.	Pawtucket	do	Steel	do	Schooner		225	
G. R. C. F.	Penacook	do	do	do	do		225	
G. R. C. H.	Pennsylvania	Battle ship						
G. R. C. J.	Pensacola	Cruiser	Wood	Single screw			3,000	
G. R. C. K.	Peoria	Tug	Steel	Vertical compound	Schooner	2 ⁷	488	
G. R. C. L.	Perry	Destroyer	do	Twin screws		2 ²	420	
G. R. C. M.	Petrel	Gunboat	do	do	Barkentine	4	892	
G. R. C. N.	Philadelphia	Protected cruiser	do	do	2-mast schooner	12	4,324	
G. R. C. O.	Pinta	Gunboat	Iron	Single screw	Schooner	2	550	
G. R. C. S.	Piscataqua	Tug	Steel	do	2-pole masts		631	
G. R. C. T.	Plunger	Submarine boat	do	Twin screws			168	
G. R. C. V.	Pompey	Collier	do	Single screw	Schooner	2 ²	3,085	
G. R. C. W.	Pontiac	Tug	Wood	do			401	
G. R. D. C.	Porter	Torpedo boat	Steel	Twin screws	None	2 ³	165	
G. R. D. F.	Portsmouth	Training ship	Wood	Sails	Ship	12	1,125	
G. R. D. H.	Potomac	Tug	Steel	Single screw	Schooner		677	
G. R. D. J.	Powhatan	do	do	do			194	
G. R. D. K.	Pradle	Cruiser	Iron	do	Schooner	10	6,872	
G. R. D. L.	Preble	Destroyer	Steel	Twin screws		2 ²	420	
G. R. D. M.	Princeton	Gunboat	Composite	Single screw	Barkentine	6	1,100	
G. R. D. N.	Puritan	2-turret monitor	Iron	Twin screws	1 military mast	10	6,060	
G. R. F. B.	Quilros	Gunboat	Composite	Single screw			350	
G. R. F. C.	Rainbow	Water boat	Steel	do	Schooner		6,206	

¹ With normal coal supply.² Rapid-fire guns, 6-pounder or smaller, or machine guns.³ And 5 6-pounder rapid-fire guns.

CODE LIST OF THE UNITED STATES NAVY—Continued.

Signal let- ters.	Name of vessel.	Type.	Hull.	Propulsion.	Rig.	Guns, main bat- tery.	Displace- ment. ¹
G. R. F. D.	Raleigh	Protected cruiser	Steel	Twin screws	Schooner	11	Tons. 3,213
G. R. F. H.	Ranger	Cruiser	Iron	Screw	Barkentine	6	1,210
G. R. F. J.	Rapido	Tug	do	do	do	2 1	100
G. R. F. K.	Reina Mercedes	Cruiser	Steel	do	do	do	3,090
G. R. F. M.	Restless	Gunboat	Iron	Single screw	Schooner	do	137
G. R. F. P.	Richmond	Receiving ship	Wood	do	Ship	do	2,700
G. R. F. S.	Rodgers	Torpedo boat	Steel	Twin screws	do	2 3	142
G. R. F. T.	Rowan	do	do	do	None	2 3	182
G. R. H. J.	Samar	Gunboat	Iron	do	do	2 4	210
G. R. H. K.	Samoset	Tug	Steel	do	do	do	225
G. R. H. L.	Sandoval	Gunboat	do	Single screw	2-pole masts	2 2	106
G. R. H. M.	San Francisco	Protected cruiser	Iron	do	2-mast schooner	12	4,098
G. R. H. N.	Saratoga	School-ship	Wood	Sails	Ship	do	1,025
G. R. H. P.	Saturn	Collier	Iron	Single screw	Schooner	2 2	6,220
G. R. H. Q.	Scorpion	Gunboat	Steel	Twin screws	do	2 12	850
G. R. H. S.	Sebago	Tug	Steel	Single screw	do	do	190
G. R. H. V.	Shearwater	Gunboat	do	do	Schooner	do	122
G. R. H. W.	Shubrick	Torpedo boat	do	Twin screws	do	2 3	105
G. R. J. B.	Sloux	Tug	Iron	Single screw	do	do	155
G. R. J. C.	Siren	Gunboat	Steel	do	Schooner	do	315
G. R. J. D.	Solace	Cruiser	do	do	do	do	4,700
G. R. J. E.	Somers	Torpedo boat	do	Quadruple expansion	do	do	150
G. R. J. K.	Southory	Collier	do	Single screw	Schooner	2 2	3,100
G. R. J. L.	Standish	Tug	Iron	do	do	1	450
G. R. J. M.	Stirling	Collier	do	do	do	2 4	5,063
G. R. J. N.	Stewart	Destroyer	Steel	Twin screws	do	2 2	420
G. R. J. P.	Stiletto	Torpedo boat	Wood	Single screw	None	do	31
G. R. J. Q.	St. Louis	Training ship for naval militia	do	do	Dismantled	do	830
G. R. J. S.	St. Louis	Cruiser	do	do	do	do	do
G. R. J. T.	St. Mary's	School-ship	Wood	Sails	Ship	do	1,025
G. R. J. V.	Stockton	Torpedo boat	Steel	Twin screws	do	2 3	165
G. R. J. W.	Stranger	Gunboat	Iron	Single screw	1 mast	do	516
G. R. K. B.	Stringham	Torpedo boat	Steel	Twin screws	do	2 3	340
G. R. K. C.	Supply	Supply ship	Iron	Single screw	Brig	do	4,400
G. R. K. F.	Sylph	Gunboat	Steel	do	Schooner	do	152
G. R. K. H.	Sylvia	do	Iron	do	do	do	302
G. R. K. T.	Tacoma	Protected cruiser	Sheathed	Twin screws	do	10	3,200
G. R. K. V.	Talbot	Torpedo boat	Steel	Single screw	None	2 2	36.5
G. R. K. W.	Tacumseh	Tug	do	do	Schooner	do	214
G. R. L. B.	Terror	2-turret monitor	Iron	Twin screws	1 military mast	4	3,060
G. R. L. C.	Texas	Battle ship	Steel	do	2 military masts	8	6,315
G. R. L. D.	Thornton	Torpedo boat	do	do	do	2 3	105
G. R. L. E.	Thugay	do	do	do	do	2 3	105
G. R. L. H.	Topeka	Gunboat	Iron	Horizontal compound	Schooner	2 6	1,814
G. R. L. J.	Traflic	Tug	Wood	Single screw	Derrick mast	do	280
G. R. L. K.	Triton	do	Iron	do	None	do	212
G. R. L. M.	Truxton	Destroyer	Steel	Twin screws	do	2 2	433
G. R. L. T.	Unadilla	do	do	Screw	Schooner	do	345
G. R. L. V.	Uncas	Tug	do	Single screw	do	do	411
G. R. L. W.	Urdaneta	Gunboat	Iron	do	do	2 2	42
G. R. M. D.	Vermont	Receiving ship	Wood	do	Dismantled	do	4,150
G. R. M. F.	Vesuvius	Dynamite-gun vessel	Steel	Twin screws	None	3	920
G. R. M. H.	Vicksburg	Gunboat	Composite	Screw	Barkentine	6	1,000
G. R. M. J.	Vigilant	Tug	Iron	do	Schooner	do	300
G. R. M. L.	Villalobos	Gunboat	Composite	do	Brigantine	do	317
G. R. M. P.	Vixen	do	Steel	do	Schooner	2 12	806
G. R. M. V.	Waban	Tug	Iron	Single screw	do	2	150
G. R. M. W.	Wabash	Receiving ship	Wood	do	Dismantled	do	4,650
G. R. N. B.	Wabneta	Tug	Steel	Single screw	None	do	102.4
G. R. N. C.	Wasp	Gunboat	do	do	1 mast	2 8	630
G. R. N. D.	West Virginia	Armored cruiser	do	Twin screws	2 military masts	do	do
G. R. N. E.	Wheeling	Gunboat	Composite	do	Schooner	6	1,000
G. R. N. H.	Whipple	Destroyer	Steel	do	do	4 2	433
G. R. N. J.	Wilkes	Torpedo boat	do	do	do	2 3	103
G. R. N. K.	Wilmington	Gunboat	do	do	1 military mast	8	1,307
G. R. N. L.	Wislow	Torpedo boat	do	do	None	3	142
G. R. N. M.	Wisconsin	Battle ship	do	do	2 military masts	2 3	11,505
G. R. N. P.	Wompatuck	Tug	do	Single screw	Schooner	do	402
G. R. N. Q.	Worden	Destroyer	do	do	do	4 2	433
G. R. N. S.	Wyoming	Monitor	do	Twin screws	do	6	3,235
G. R. P. D.	Yankee	Cruiser	Iron	Single screw	4-mast schooner	10	6,000
G. R. P. E.	Yankee	Gunboat	Steel	do	Schooner	2 4	975
G. R. P. H.	Yantic	Cruiser	Wood	do	Bark	do	900
G. R. P. J.	Yorktown	Gunboat	Steel	Twin screws	3-mast schooner	6	1,710
G. R. P. K.	Yosemite	Cruiser	Iron	Single screw	Schooner	10	6,170
G. R. P. Q.	Zafro	Supply ship	Steel	do	do	do	1,200

¹ With normal coal supply.² Rapid-fire guns, 6-pounder or smaller, or machine guns.³ And 5 6-pounder rapid-fire guns.⁴ And 6 6-pounder rapid-fire guns.⁵ 18" Whitehead torpedo tubes.

CODE LIST OF THE QUARTERMASTER'S DEPARTMENT, UNITED STATES ARMY.

[Steel vessels in SMALL CAPITALS, Iron vessels in *italics*.]

Signal letters.	Rtg.	Name.	Tonnage.		Year built.	Where built.	Where employed.
			Gross.	Net.			
<i>Transports.</i>							
G. W. B. D.	St. s.	McGILLAN	2,703	1,828	1885	Newcastle, England	Atlantic.
G. W. B. F.	St. s.	Burnside	2,136	1,405	1882	do	Pacific.
G. W. B. H.	St. s.	GHANT	5,658	3,640	1892	Belfast, Ireland	Do.
G. W. B. J.	St. s.	SHERMAN	5,780	3,725	1892	do	Do.
G. W. B. K.	St. s.	SHERIDAN	5,673	3,654	1892	do	Do.
G. W. B. L.	St. s.	LOGAN	5,872	3,653	1892	do	Do.
G. W. B. M.	St. s.	THOMAS	5,713	3,687	1894	do	Do.
G. W. B. N.	St. s.	HUFORD	3,732	2,388	1890	do	Do.
G. W. B. P.	St. s.	KILPATRICK	3,722	2,383	1890	do	Do.
G. W. B. Q.	St. s.	CROOK	4,126	2,702	1882	Dumbarton, Scotland	Atlantic.
G. W. B. R.	St. s.	MCPHERSON	3,699	2,695	1880	Belfast, Ireland	Do.
G. W. B. S.	St. s.	Meade	5,641	3,375	1874	Greenock, Scotland	Pacific.
G. W. B. T.	St. s.	Selbywick	4,770	2,925	1873	do	Atlantic.
G. W. B. V.	St. s.	Terry	1,337	886	1892	Philadelphia, Pa	Do.
G. W. C. B.	St. s.	INGALLS	1,147	691	1894	Newcastle, England	Pacific.
G. W. C. D.	St. s.	WARREN	4,375	2,500	1880	Stettin, Germany	Do.
G. W. C. E.	St. s.	Wright	776	388	1887	Bowling, Scotland	Do.
G. W. C. J.	St. s.	Hancock	5,164	2,657	1870	Glasgow, Scotland	Do.
G. W. C. K.	St. s.	ROBERT	2,845	1,858	1889	West Hartlepool, England	Do.
G. W. C. S.	St. s.	SUMNER	3,458	2,182	1883	Hamburg, Germany	Do.
G. W. C. T.	St. s.	Rosecrans	2,976	1,816	1883	Glasgow, Scotland	Do.
G. W. C. V.	St. s.	LAWTON	3,497	2,332	1889	Chester, Pa	Do.
G. W. D. B.	St. s.	RAWLINS	2,898	2,120	1894	do	Atlantic.
G. W. D. C.	St. s.	Soward	1,275	697	1890	Seattle, Wash.	Pacific.
G. W. D. F.	St. s.	DIX	6,839	4,507	1892	Sunderland, England	Do.
<i>Tugs.</i>							
G. W. C. K.	St. s.	Reno	135	67	1889	Philadelphia, Pa	Atlantic.
G. W. C. L.	St. s.	SLOOUM	581	337	1898	do	Pacific.
<i>Steam lighters.</i>							
G. Y. C. M.	St. s.	POE	157	109	1898	Camden, N. J	Atlantic.
G. W. C. N.	St. s.	Williams	198	113	1875	Philadelphia, Pa	Do.
G. W. C. P.	St. s.	Baker	200	136	1898	Astoria, N. Y	Do.
G. W. C. Q.	St. s.	Canby	209	142	1898	Sleightsburg, N. Y	Do.
<i>Hospital ships.</i>							
G. W. G. F.	St. s.	RELIEF	3,094	1,987	1896	Portland, Me.	Pacific.

LIST OF VESSELS OF THE UNITED STATES REVENUE-CUTTER SERVICE, ARRANGED ACCORDING TO SIGNAL LETTERS.

[Steel vessels in SMALL CAPITALS, iron vessels in *italics*.]

Signal letters.	Name.	Description.	Guns.	Tons.	When built.	Where built.	Station.
G. V. B. F.	<i>Alexander Hamilton</i>	Steamer, propeller	3	223	1871	Buffalo, N. Y.	Savannah, Ga.
G. V. B. H.	Alexander J. Dallas	do	2	179	1874	Portland, Me.	New London, Conn.
G. V. B. K.	<i>Commodore Perry</i>	do	1	282	1884	Buffalo, N. Y.	Astoria, Oreg.
G. V. B. M.	<i>George S. Boutwell</i>	do	2	152	1873	do	Newbern, N. C.
G. V. B. Q.	JAMES GUTHRIE	do	do	98	1895	Baltimore, Md.	Baltimore, Md.
G. V. B. S.	<i>Galveston</i>	do	3	416	1891	do	Galveston, Tex.
G. V. B. T.	John F. Hartley	do	do	23	1875	San Francisco, Cal.	San Francisco, Cal.
G. V. B. W.	Levi Woodbury	do	2	330	1864	Philadelphia, Pa.	Portland, Me.
G. V. C. B.	<i>Louis McLane</i>	Steamer, side-wheeler	1	315	1861	Wilmington, Del.	Key West, Fla.
G. V. C. D.	<i>Manhattan</i>	Steamer, propeller	1	117	1873	Chester, Pa.	New York, N. Y.
G. V. C. J.	Peter G. Washington	do	do	77	1864	Camden, N. J.	Philadelphia, Pa.
G. V. C. L.	Richard Rial	do	3	300	1865	Port Blakely, Wash.	San Francisco, Cal.
G. V. C. M.	Samuel Dexter	do	2	168	1874	Boston, Mass.	New Bedford, Mass.
G. V. C. P.	<i>Schuyler Cox</i>	Steamer, side-wheeler	3	369	1871	Camden, N. J.	Baltimore, Md.
G. V. C. T.	<i>U. S. Grant</i>	Steamer, propeller	2	263	1871	Wilmington, Del.	Port Townsend, Wash.
G. V. C. W.	Frank Sperry	Sloop	do	7	1891	Ray Shore, N. Y.	Patohogue, N. Y.
G. V. D. B.	William E. Chandler	Steamer, propeller	1	95	1862	Brooklyn, N. Y.	Boston, Mass.
G. V. D. H.	<i>Wm. P. Fessenden</i>	Steamer, side-wheeler	2	330	1863	Buffalo, N. Y.	Detroit, Mich.
G. V. D. J.	Salmon P. Chase	Bark	7	321	1878	Philadelphia, Pa.	Practical cruise.
G. V. D. K.	<i>Walter Forward</i>	Steamer, propeller	1	297	1862	Wilmington, Del.	Charleston, S. C.
G. V. D. L.	Charles B. Penrose	Steam launch	do	18	1863	Tottenville, N. Y.	Pensacola, Fla.
G. V. D. M.	Bear	Steamer, propeller	3	703	1874	Dundee, Scotland.	On Arctic cruise.
G. V. D. N.	<i>Lot M. Morrill</i>	do	1	288	1869	Wilmington, Del.	Millwaukee, Wis.
G. V. D. P.	<i>Winona</i>	do	1	321	1890	do	Mobile, Ala.
G. V. D. Q.	HUDSON	do	1	128	1893	Camden, N. J.	New York, N. Y.
G. V. D. R.	CALUMET	do	1	123	1894	Buffalo, N. Y.	do
G. V. D. S.	Win. E. Smith	do	do	133	1867	New Orleans, La.	New Orleans, La.
G. V. D. T.	WILLIAM WINDOM	do	3	398	1896	Dubuque, Iowa	Baltimore, Md.
G. V. D. W.	TYRRE	Steam launch	do	28	1895	Camden, N. J.	Savannah, Ga.
G. V. F. D.	WALTER Q. GRESHAM	Steamer, propeller	5	777	1897	Cleveland, Ohio.	New York, N. Y.
G. V. F. H.	GOLDEN GATE	do	do	171	1897	Seattle, Wash.	San Francisco, Cal.
G. V. F. J.	Hugh McCulloch	do	6	1,280	1897	Philadelphia, Pa.	do
G. V. F. K.	Daniel Manning	do	5	900	1897	East Boston, Mass.	Boston, Mass.
G. V. F. L.	ARGONQUIN	do	4	850	1898	Cleveland, Ohio.	Wilmington, N. C.
G. V. F. M.	ONONDAGA	do	4	850	1898	do	Philadelphia, Pa.
G. V. F. N.	NUNIVAK	Steamer, stern-wheel	2	486	1898	San Francisco, Cal.	Yukon River.
G. V. F. P.	SEMINOLE	Steamer, propeller	3	do	1899	Baltimore, Md.	New York, N. Y.
G. V. F. Q.	Thetis	do	2	723	1861	Dundee, Scotland.	Pacific coast.
G. V. F. R.	Alert	do	do	13	1896	Middletown, Conn.	Mobile, Ala.

Composite.

LIST OF VESSELS OF THE UNITED STATES LIGHT-HOUSE ESTABLISHMENT, ARRANGED ACCORDING TO SIGNAL LETTERS.

[Steel vessels in SMALL CAPITALS, Iron vessels in *italics*.]

Signal letters.	Name.	Class.	Gross tonnage.	Net tonnage.	Dimensions.			Nominal horse-power.	Indicated horse-power.	When built.	Where built.
					Length.	Breadth.	Depth.				
					<i>Feet.</i>	<i>Feet.</i>	<i>Feet.</i>				
G. V. L. D.	<i>Cactus</i>	St. p.	250		140.7	21.5	8.3	200		1863	Brooklyn, N. Y.
G. V. L. H.	<i>Dahlia</i>	St. s.	426	330	129.5	25.0	10.5	80		1874	Philadelphia, Pa.
G. V. L. M.	Geranium.....	St. p.	358	178	156.5	22.0	10.6	47		1863	Newburgh, N. Y.
G. V. L. P.	Haze.....	St. s.	316	200	137.0	24.0	16.2	180	339	1861	Mystic, Conn.
G. V. L. R.	Laurel.....	St. s.	310		134.0	25.0	10.0	180		1870	Baltimore, Md.
G. V. L. S.	Lily.....	St. p.	507		178.0	28.0	4.3			1875	Louisville, Ky.
G. V. L. T.	Myrtle.....	St. s.	384	240	130.0	25.0	11.3	225		1872	Philadelphia, Pa.
G. V. L. W.	Mistletoe.....	St. p.	353		153.0	26.4	9.0	190		1872	Chester, Pa.
G. V. M. B.	Manzanita.....	St. s.	450		152.0	26.0	11.5	350		1870	Baltimore, Md.
G. V. M. D.	BRAMBLE.....	St. s.	32		45.0	11.0	4.5	45		1870	Do.
G. V. M. H.	Pharos.....	Sch.	168	159	98.0	26.0	10.0				Port Jefferson, N. Y.
G. V. M. J.	<i>Jessamine</i>	St. p.	257	154	146.3	24.7	9.3	185		1881	Baltimore, Md.
G. V. M. K.	Nettle.....	St. s.	22	11	58.0	13.2	4.0	18	37	1878	New York, N. Y.
G. V. M. L.	Lotus.....	St. s.	15		30.2	7.5	4.0	20		1882	Standardville, Mich.
G. V. M. P.	Verbena.....	St. p.	294		135.0	25.4	9.0	300		1870	Philadelphia, Pa.
G. V. M. Q.	Violet.....	St. p.	231	155	113.0	53.0	8.8	400		1864	Staten Island, N. Y.
G. V. M. R.	Warrington.....	St. s.	257		152.0	27.5	11.5	500		1868	Detroit, Mich.
G. V. M. S.	Joseph Henry.....	St. p.	453	340	180.0	32.0	5.8	240		1860	Jeffersonville, Ind.
G. V. M. T.	Arbutus.....	St. s.	400		144.5	25.0	11.0			1879	Baltimore, Md.
G. V. M. W.	<i>Panay</i>	St. s.	343		147.0	25.0	10.5	125		1878	Philadelphia, Pa.
G. V. N. B.	<i>John Rogers</i>	St. p.	260		151.0	27.0	8.7	260		1883	Newburgh, N. Y.
G. V. N. C.	<i>Wistaria</i>	St. p.	450		167.5	25.0	10.0		252	1882	Wilmington, Del.
G. V. N. D.	Rose.....	St. s.	80		92.0	17.7	6.5	34		1873	Boothbay, Me.
G. V. N. F.	<i>Madroño</i>	St. s.	411	205	163.8	27.5	14.7		685	1885	Camden, N. J.
G. V. N. H.	GOLDENROD.....	St. p.	461		150.0	20.5	3.7		152	1888	Jeffersonville, Ind.
G. V. N. J.	Gardenia.....	St. s.	150	82	117.0	20.2	9.4	200		1870	East Deering, Me.
G. V. N. K.	ZIZANIA.....	St. s.	417		150.0	27.0	12.0		327	1888	Baltimore, Md.
G. V. N. L.	<i>Arneria</i>	St. s.	1,052	631	203.2	34.7	16.2	1,200		1890	Camden, N. J.
G. V. N. M.	<i>Columbine</i>	St. s.	424	212	145.0	26.6	12.8	108	880	1892	Cleveland, Ohio.
G. V. N. P.	IBAC.....	St. s.	361	212	145.0	26.0	15.2	108	800	1892	Do.
G. V. N. Q.	AZALEA.....	St. s.		423	154.0	25.0	12.3	400		1891	New York, N. Y.
G. V. N. R.	AMARANTH.....	St. s.	743	488	150.7	28.0	20.0	672		1892	Cleveland, Ohio.
G. V. N. S.	MAPLE.....	St. s.	392	196	155.0	30.0	11.8		650	1892	Elizabeth, N. J.
G. V. N. T.	MANGROVE.....	St. s.	600	392	165.0	30.0	11.8		650	1897	Do.
G. V. N. W.	MAYFLOWER.....	St. s.	572	392	155.0	30.0	11.8		650	1897	Bath, Me.
G. V. P. C.	<i>Marigold</i>	St. s.	453	251	150.0	27.0	12.3	550		1890	Wyandotte, Mich.
G. V. P. D.	Thistle.....	St. s.	32	15	60.0	15.3	7.0		40	1890	Baltimore, Md.
G. V. P. E.	Onion.....	St. s.	25	12	54.0	13.8	5.8		30	1892	New Bedford, Mass.
G. V. P. H.	Iris.....	St. s.	428	292	142.0	30.0	10.4		800	1897	Philadelphia, Pa.
G. V. P. J.	<i>Holly</i>	St. p.	367	142	166.7	24.1	9.6		400	1881	Baltimore, Md.
G. V. P. K.	Water Lily.....	St. s.	33		65.5	10.5	5.0		24	1895	Morris Heights, N. Y.

LIST OF VESSELS OF THE UNITED STATES COAST AND GEODETIC SURVEY, ARRANGED ACCORDING TO SIGNAL LETTERS.

Signal letters.	Class.	Name.	Tonnage.	Length.		Beam.	Draft.	When built.	Where built.	Where employed.	
				<i>Ft.</i>	<i>In.</i>						
G. V. S. C.	Screw	A. D. Rache	182	147	8	23	5	10 0	1871	Wilmington, Del.	Atlantic and Gulf.
G. V. S. D.	do	G. S. Blake	234	148	8	26	6	11 7	1874	Baltimore, Md.	Do.
G. V. S. J.	do	Endeavor	86	111	0	18	5	7 5	1892	Norfolk, Va.	Do.
G. V. S. L.	do	Gedney	174	140	0	23	8	6 0	1875	New York, N. Y.	Pacific.
G. V. S. P.	do	McArthur	130	115	0	20	0	12 0	1870	Mare Island, Cal.	Do.
G. V. S. W.	Schooner	Drift	87	78	0	19	6	10 8	1876	Baltimore, Md.	Light-House Board.
G. V. T. F.	do	Quick	38	60	0	21	6	4 6	1873	do	Atlantic and Gulf.
G. V. T. P.	do	Ragre	191	121	0	30	4	9 0	1875	Williamsburg, N. Y.	Do.
G. V. T. Q.	Screw	C. P. Patterson	453	176	0	27	3	14 2	1883	Brooklyn, N. Y.	Pacific.
G. V. T. R.	Schooner	Matchless	94	99	6	24	3	7 0	1850	Key West, Fla.	Atlantic and Gulf.
G. V. T. S.	do	Spy	17	51	6	14	0	1 6	1888	Tottenville, N. Y.	Do.
G. V. T. W.	do	Transit	21	69	0	15	0	1 8	1888	do	Do.
G. V. W. B.	Screw	Cosmos	25	52	5	12	0	4 0	1887	Mare Island, Cal.	Alaska.
G. V. W. C.	do	Pathfinder	469	176	8	33	6	13 0	1890	Elizabeth, N. J.	Do.
G. V. W. D.	do	Taku	54	70	6	16	5	5 5	1898	San Francisco, Cal.	Do.
G. V. W. F.	do	Yukon	38	75	0	15	7	8 9	1898	New York, N. Y.	Do.

LIST OF VESSELS OF THE UNITED STATES FISH COMMISSION ARRANGED ACCORDING TO SIGNAL LETTERS.

[Iron vessels in italics.]

Signal letters.	Rig.	Name.	Gross tonnage.	Net tonnage.	Length.	Breadth.	Depth.	When built.	Where built.
G. V. Q. B.	Steamer	<i>Albatross</i>	638	335	<i>Feet.</i>	<i>Feet.</i>	<i>Feet.</i>	1882	Wilmington, Del.
G. V. Q. C.	do	<i>Fish Hawk</i>	441	205	140.6	27.0	10.9	1879	Do.
G. V. Q. F.	Schooner	<i>Grampus</i>	87	83	81.0	22.9	10.0	1868	Noank, Conn.
G. V. Q. H.	Steamer	<i>Phalarope</i>	55	27	82.0	18.0	7.4	1891	East Boston, Mass.