

DEPARTMENT OF COMMERCE AND LABOR  
BUREAU OF NAVIGATION

---

THIRTY-NINTH ANNUAL LIST OF  
MERCHANT VESSELS OF THE UNITED STATES

WITH OFFICIAL NUMBERS AND SIGNAL LETTERS

AND

LISTS OF VESSELS BELONGING TO THE UNITED STATES GOVERNMENT

WITH DISTINGUISHING SIGNALS

FOR THE YEAR ENDED JUNE 30

1907



WASHINGTON

GOVERNMENT PRINTING OFFICE

1907





## CONTENTS.

---

	Page.
Part I. Sailing vessels alphabetically arranged.....	1
Part II. Steam vessels alphabetically arranged.....	157
Part III. Unrigged vessels alphabetically arranged.....	317
Part IV. Loss of American vessels .....	373
Part V. Government vessels:	
United States Navy .....	384
United States Army—	
Quartermaster's Department.....	391
Engineer Department.....	393
Ordnance Department.....	402
Treasury Department—	
Revenue-Cutter Service.....	403
Public Health and Marine-Hospital Service.....	404
Department of Commerce and Labor—	
Light-House Establishment.....	405
Coast and Geodetic Survey.....	406
Bureau of Fisheries.....	407
Bureau of Immigration and Naturalization.....	408



## LETTER OF TRANSMITTAL.

DEPARTMENT OF COMMERCE AND LABOR,  
BUREAU OF NAVIGATION,  
Washington, D. C., September 7, 1907.

Sir: In compliance with the provisions of the act of Congress approved July 5, 1884, establishing the Bureau of Navigation and directing the Commissioner of Navigation to annually prepare and publish a list of vessels of the United States belonging to the commercial marine, specifying the official number, signal letters, name, rig, tonnage, home port, and place and date of building of every vessel, distinguishing in such list sailing vessels from such as may be propelled by steam or other motive power, the thirty-ninth annual list of such vessels is herewith submitted, it being the twenty-fourth annual list prepared by the Bureau of Navigation, and bringing the record of the merchant vessels of the United States down to June 30, 1907.

This volume contains the names of vessels, classed as follows:

Sailing vessels. (Part I.)

Steam vessels. (Part II.)

Unrigged vessels. (Part III.)

Loss of American vessels. (Part IV.)

Government vessels: Vessels belonging to the Navy; the Quartermaster's Department, United States Army; the Engineer Department, United States Army; the Ordnance Department, United States Army; the Revenue-Cutter Service, the Light-House Establishment, the Coast and Geodetic Survey, the Bureau of Fisheries, the Public Health and Marine-Hospital Service, and the Bureau of Immigration. (Part V.)

The information relating to merchant vessels is arranged as follows:

1. Official number of the vessel.
2. Signal letters.
3. Rig.
4. Name.
5. Tonnage (*gross and net*).
6. Register dimensions (*length, breadth, and depth*).
7. Service, of steam vessels.
8. Crew, excluding master.
9. Indicated horsepower.
10. Year of building.
11. Place of building.
12. Home port (*where permanent document issues*).

Signal letters are assigned to seagoing vessels of the United States, and, upon application made through a collector of customs, they will be granted to yachts, and, in particular cases, to other vessels, if necessary. Such letters are requisite in order to afford the means of recognition by signals at sea.

- A supplement to this volume, being Part VI, has been prepared, designed especially for the use of signal stations and of masters of seagoing vessels classed as follows and having distinguishing signal letters:

Merchant vessels of the United States, yachts, vessels belonging to the Navy; the Quartermaster's Department, United States Army; the Revenue-Cutter Service, the Light-House Establishment, the Coast and Geodetic Survey, and the Bureau of Fisheries.

Respectfully,

EUGENE TYLER CHAMBERLAIN,  
*Commissioner.*

To the Hon. OSCAR S. STRAUS,  
*Secretary of Commerce and Labor.*

ORIGINAL PLAN FOLLOWED IN AWARDING OFFICIAL NUMBERS.

Rigged vessels.			Unrigged vessels.		
Letter.	Original numbers.	New numbers.	Letter.	Original numbers.	New numbers.
A	1-1999	105000-109999	A	20000-20999	
B	2000-2999	110000-119999	B	21000-21999	
C	3000-3999	120000-129999	C	22000-22999	
D	4000-4999	130000-139999	D	23000-23999	
E	5000-5999	140000-149999	E	24000-24999	
F	6000-6999	150000-159999	F	25000-25999	
G	7000-7999	160000-169999	G	26000-26999	
H	8000-8999	170000-179999	H	27000-27999	
I	9000-9999	180000-189999	I	28000-28999	
J	10000-10999	190000-199999	J	29000-29999	
K	11000-11999	200000-209999	K	30000-30999	
L	12000-12999	210000-219999	L	31000-31999	
M	13000-13999	220000-229999	M	32000-32999	
N	14000-14999	230000-239999	N	33000-33999	
O	15000-15999	240000-249999	O	34000-34999	
P	16000-16999	250000-259999	P	35000-35999	
Q	17000-17999	260000-269999	Q	36000-36999	
R	18000-18999	270000-279999	R	37000-37999	
S	19000-19999	280000-289999	S	38000-38999	
T	20000-20999	290000-299999	T	39000-39999	
U	21000-21999	300000-309999	U	40000-40999	
V	22000-22999	310000-319999	V	41000-41999	
W	23000-23999	320000-329999	W	42000-42999	
X	24000-24999	330000-339999	X	43000-43999	
Y	25000-25999	340000-349999	Y	44000-44999	
Z	26000-26999	350000-359999	Z	45000-45999	
					67000

PLAN ADOPTED JULY 1, 1903.

Rigged vessels.		Unrigged vessels.	
Letter.	New number.	Letter.	New number.
A to Z.....	200000	A to Z.....	162000

## STATUTORY LENGTH, BREADTH, DEPTH, AND HEIGHT OF VESSELS.

REVISED STATUTES, SECTION 4150.

---

The registry of every vessel shall express her length and breadth, together with her depth and the height under the third or spar deck, which shall be ascertained in the following manner: The tonnage deck, in vessels having three or more decks to the hull, shall be the second deck from below; in all other cases the upper deck of the hull is to be the tonnage deck. The length from the fore part of the outer planking on the side of the stem to the after part of the main stern-post of screw steamers and to the after part of the rudder-post of all other vessels measured on the top of the tonnage deck shall be accounted the vessel's length. The breadth of the broadest part on the outside of the vessel shall be accounted the vessel's breadth of beam. A measure from the under side of the tonnage-deck plank, amidships, to the ceiling of the hold (average thickness), shall be accounted the depth of hold. If the vessel has a third deck, then the height from the top of the tonnage-deck plank to the under side of the upper-deck plank shall be accounted as the height under the spar deck. All measurement to be taken in feet and fractions of feet; and all fractions of feet shall be expressed in decimals.

---

---

PART I.—MERCHANT VESSELS OF THE UNITED STATES.

---

ALPHABETICAL LIST

OF

MERCHANT SAILING VESSELS OF THE UNITED STATES.

---

1907.

---

---

# ALPHABETICAL LIST

## OF

### MERCHANT SAILING VESSELS OF THE UNITED STATES.

(Steel vessels in SMALL CAPITALS, iron vessels in *italics*.)

ABBREVIATIONS.—Bark, bk.; brig, bg.; barkentine, bkn.; brigantine, bgn.; cat, cat; cutter, ctr.; catamaran, ctm.; lugger, lgr.; lateen, ltn.; pilot boat, p. b.; ship  
shp.; schooner, sch.; sloop, slp.; scow schooner or schooner barge \*sch.; scow sloop or sloop barge, \*slp.; yawl, ywl.; yacht, y.

Official No.	Signal letters.	Rlg.	Name of vessel.	Gross tonnage.	Net tonnage.	Length.	Breadth.	Depth.	Crew.	When built.	Where built.	Home port (where permanent document issues).
<b>A.</b>												
105929		Sch.	A. Booth	71	56	52.2	23.4	5.9	3	1890	Talbot County, Md.	Crisfield, Md.
106779		Sch.	A. Francis	5	5	42.2	10.0	2.9	1	1890	Atlantic, N. C.	Beaufort, N. C.
29504		Sch.	A. Gebhart	354	236	145.6	26.1	10.8	6	1899	Marine City, Mich.	Detroit, Mich.
106584		Sch.	A. Gillis	12	11	53.6	14.4	2.5	3	1893	Somerset County, Md.	Crisfield, Md.
107481		Slp.	A. Phillips	7	7	37.8	14.4	2.6	5	1899	Fishing Creek, Md.	Crisfield, Md.
106644		Sch.	A. Stewart	533	511	172.0	32.4	12.1	6	1893	Mount Clemens, Mich.	Niagara Falls, N. Y.
107402		Slp.	A. Wesley	5	5	36.0	13.0	3.0	4	1893	Fairmount, Md.	Crisfield, Md.
106978		Sch.	A. A. Carpenter	540	524	165.5	33.0	12.2	6	1881	Manitowoc, Wis.	Toledo, Ohio.
107553	K. Q. D. M.	Sch.	A. B. Johnson	529	460	165.3	37.0	11.8	9	1900	Aberdeen, Wash.	San Francisco, Cal.
106238	K. C. B. S.	Sch.	A. B. Sherman	611	510	164.8	35.5	15.4	7	1893	Boston, Mass.	Philadelphia, Pa.
107251		Slp.	A. O. Hammett	17	16	47.0	17.1	4.1	2	1893	Charleston, S. O.	Charleston, S. O.
1893		Sch.	A. O. Marshall	5	5	39.0	13.7	3.3	2	1896	James, Md.	Baltimore, Md.
544		Sch.	A. O. Newhall	469	445	163.0	32.6	11.6	6	1870	East Saginaw, Mich.	Port Huron, Mich.
106474		Sch.	A. O. Pierce	37	35	61.0	18.0	6.3	10	1895	Salisbury, Mass.	Boston, Mass.
201837		Sch.	A. O. Newhall	20	29	54.0	15.5	3.2	3	1887	Sebewaing, Mich.	Grand Haven, Mich.
106706		Cat.	A. O. Treaselt	12	12	37.0	14.0	4.0	1	1905	Atlantic City, N. J.	Somers Point, N. J.
107119		Sch.	A. O. Tuxbury	679	645	181.9	38.0	13.0	6	1890	West Bay City, Mich.	Chicago, Ill.
106657		Sch.	A. D. Smith	6	5	31.6	9.6	3.2	2	1894	Key West, Fla.	Key West, Fla.
107054		Slp.	A. E. Andrews	10	10	41.7	14.8	3.2	6	1899	Cambridge, Md.	Bridgeton, N. J.
106996		Sch.	A. E. Parks	20	13	60.0	16.7	4.6	6	1893	Fairmount, Md.	Cape Charles, Va.
106534	K. F. C. W.	Sch.	A. E. Whitaker	20	12	47.0	17.2	3.1	7	1893	Bridgeton, N. J.	Bridgeton, N. J.
107702	K. R. G. P.	Sch.	A. E. Whyland	130	96	69.8	24.1	9.6	19	1896	Essex, Mass.	Gloucester, Mass.
649	H. B. R. L.	Sch.	A. F. Coats	617	541	172.3	37.9	13.5	10	1901	Hogusam, Wash.	San Francisco, Cal.
555	H. B. P. G.	Sch.	A. F. Kindberg	226	196	112.3	26.3	10.2	5	1895	East Haven, Conn.	Bangor, Me.
106318	K. C. S. Q.	Sch.	A. G. Pease	74	71	81.0	25.7	6.4	3	1894	Middletown, Conn.	Hartford, Conn.
106906		Sch.	A. G. Ropes	2,436	2,238	258.2	44.7	23.4	4	1894	Bath, Me.	New York, N. Y.
417		Slp.	A. G. Sterling	13	9	50.0	16.2	4.0	4	1891	Pocomoke City, Md.	Tappahannock, Va.
106669		Sch.	A. H. Purdy	6	6	29.8	12.0	3.1	2	1893	Stratford, Conn.	Bridport, Conn.
106403		Sch.	A. H. Quinby	98	64	73.0	22.5	5.4	3	1877	Wilmington, Del.	Washington, D. C.
106176		Sch.	A. H. Schullis	74	58	77.4	23.4	7.4	4	1873	Baltimore, Md.	Baltimore, Md.
106445		Sch.	A. J. Collins	53	50	70.3	24.4	4.5	3	1873	Chester, Pa.	New York, N. Y.
106964		Slp.	A. J. Constantine	59	56	61.0	26.0	6.0	1	1873	Brooklyn, N. Y.	Do.
106217	J. V. G. B.	Sch.	A. J. Fuller	1,846	1,673	229.3	41.5	17.8	21	1891	Bath, Me.	San Francisco, Cal.
105773		Sch.	A. J. Lawson	24	15	57.0	17.6	3.2	6	1893	Pocomoke City, Md.	Alexandria, Va.
105909	J. S. W. F.	Sch.	A. J. Miller	110	105	94.0	27.2	6.1	3	1878	Northport, N. Y.	New London, Conn.
106951		Sch.	A. J. Nicols	6	5	47.0	9.9	2.4	4	1879	Oxford, Md.	Baltimore, Md.
106932		Sch.	A. J. Perkins	81	77	86.4	23.0	5.0	3	1881	Lake Charles, La.	Lake Charles, La.
106572		Sch.	A. J. Ramsey	34	23	60.2	21.3	4.9	3	1879	Stonewall, Miss.	New Orleans, La.
107390	K. N. P. G.	Sch.	A. J. Tubman	34	24	54.5	19.3	5.9	3	1875	Somerset County, Md.	Crisfield, Md.
1929		Sch.	A. J. West	543	483	161.0	40.0	11.6	9	1896	Aberdeen, Wash.	San Francisco, Cal.
1932	J. H. W. M.	Sch.	A. J. Whiting	43	41	60.0	19.8	6.0	2	1896	Mount Desert, Me.	Southwest Harbor, Me.
1949		Sch.	A. K. Woodward	99	94	87.0	24.5	7.4	5	1899	Ellsworth, Me.	Salem, Mass.
106465		Sch.	A. L. Barnett	45	43	70.5	21.5	5.4	3	1870	Oxford, Md.	Norfolk, Va.
203436		Slp.	A. L. Beard	6	5	25.9	12.2	3.4	2	1893	Greenpoint, N. Y.	Bridport, Conn.
107368	K. N. L. S.	Sch.	A. L. Mangold	9	7	41.5	13.0	3.3	1	1905	Mobile, Ala.	Mobile, Ala.
826		Slp.	A. M. Baxter	516	430	162.7	37.0	12.4	8	1898	Fairhaven, Cal.	San Francisco, Cal.
107579		Sch.	A. M. Bliss	10	9	35.0	14.0	5.0	1	1895	Brooklyn, N. Y.	New York, N. Y.
107757		Sch.	A. M. Nicholson	136	100	105.0	24.6	10.4	8	1900	Essex, Mass.	Gloucester, Mass.
107134		Sch.	A. M. Pecora	18	8	40.8	15.4	3.6	2	1902	New Orleans, La.	New Orleans, La.
106890		Slp.	A. M. Townsend	7	7	40.7	13.5	3.2	2	1894	Fairmount, Md.	Crisfield, Md.
		Sch.	A. P. Gorman	12	7	52.5	14.3	3.8	6	1891	St. Peters, Md.	Do.



## MERCHANT SAILING VESSELS OF THE UNITED STATES—Continued.

Official No.	Signal letters.	Rig.	Name of vessel.	Gross tonnage.	Net tonnage.	Length.		Depth.	Crew.	When built.	Where built.	Home port (where permanent document issues).
						Feet.	Feet.					
106414	H. B. F. W.	Sch.	A. P. Parkhurst	12	12	40.5	13.0	4.5	1	1886	Gloucester, Mass.	Portland, Me.
819		Bl.	A. B. Tucker (whaling)	145	138	82.4	23.2	11.0	23	1851	Dartmouth, Mass.	New Bedford, Mass.
106881		Sch.	A. S. Cannon	13	12	50.0	14.1	2.8	2	1881	Port Republic, N. J.	Tuckerton, N. J.
107312		Sch.	A. S. Cannon	72	46	80.9	22.2	8.4	14	1897	Essex, Mass.	New York, N. Y.
106160		Sch.	A. T. Gilford	96	88	82.6	22.8	8.1	13	1883	Essex, Mass.	Gloucester, Mass.
1890		Sch.	A. T. Haynes	31	29	48.0	15.0	5.0	6	1899	Tremont, Me.	Machias, Me.
106881		Sch.	A. V. Apple	8	8	48.0	11.6	3.3	2	1895	Cambridge, Md.	Newport News, Va.
106119		Sch.	A. V. Mace	6	6	48.0	10.0	3.0	2	1892	Dorchester County, Md.	Crisfield, Md.
1882		Sch.	A. W. Luchey	311	296	147.5	26.2	9.9	6	1867	Oak Harbor, Ohio	Chicago, Ill.
106877		Sch.	A. W. Ruck	9	9	54.3	14.5	2.2	1	1895	Madison, Md.	Newport News, Va.
106892	Sch.	A. W. Stewart	10	9	53.0	11.3	3.1	1	1879	Taylor's Island, Md.	Baltimore, Md.	
107686	Sch.	A. W. Thompson	2,279	2,125	300.0	41.6	21.0	8	1901	West Bay City, Mich.	Cleveland, Ohio.	
106888	Sch.	A. W. Walling	8	8	34.6	13.0	3.0	1	1881	Keyport, N. J.	Perth Amboy, N. J.	
106891	Sch.	A. W. Wright	530	507	166.7	33.3	10.8	6	1890	East Saginaw, Mich.	Port Huron, Mich.	
107490	Sch.	A. B. C. Hill	9	7	42.8	13.0	3.0	1	1899	Atlantic, N. C.	Elizabeth City, N. C.	
106113	Sch.	A. C. N. Matthews	19	18	48.5	16.6	4.8	6	1871	Baltimore, Md.	Baltimore, Md.	
776	Sch.	A. M. C. Smith	18	15	40.5	17.0	4.0	2	1892	Patchogue, N. Y.	Norfolk, Va.	
106112	Sch.	A. and A. Reeves	53	50	61.8	27.8	4.8	3	1892	Tuckahoe, N. J.	Patchogue, N. Y.	
107081	Sch.	A. and E. Blackman	23	14	47.0	17.0	4.8	6	1893	Port Norris, N. J.	Bridgeton, N. J.	
106286	Sch.	A. and M. Carlisle	380	302	135.4	32.6	10.8	6	1884	Millford, Del.	Philadelphia, Pa.	
208288	Sch.	A. von Nyrenheim	47	40	85.0	23.8	6.0	3	1906	Champ, Md.	Crisfield, Md.	
106213	Sch.	Aaron B. Bradshaw	11	11	48.0	16.0	3.7	2	1893	Crisfield, Md.	Richmond, Va.	
1410	Sch.	Abbagassette	17	17	46.7	14.9	2.4	1	1897	Bowdoinham, Me.	Thomaston, Me.	
8428	Sch.	Abbie	265	266	141.3	25.6	12.5	3	1899	New Brunswick, N. J.	New York, N. Y.	
106613	Sch.	Abbie	146	138	95.5	29.5	8.3	6	1876	Eureka, Cal.	San Francisco, Cal.	
106108	Sch.	Abbie S.	58	38	67.5	22.6	5.1	6	1882	Cedarville, N. J.	Philadelphia, Pa.	
106788	Sch.	Abbie Bowler	191	182	104.7	29.6	8.6	7	1890	Phillipsburg, Me.	Thomaston, Me.	
1773	Sch.	Abbie Dodge	29	34	69.0	20.7	7.7	13	1895	Essex, Mass.	New York, N. Y.	
106898	Sch.	Abbie Elizabeth	11	11	47.6	13.0	2.4	1	1891	Bogue, N. C.	Beaufort, N. C.	
1615	Sch.	Abbie Ingalls	187	182	104.0	26.2	10.0	4	1895	Machias, Me.	Bucksport, Me.	
106820	Sch.	Abbie Louise	36	35	58.0	22.0	5.5	1	1885	Shooter Island, N. Y.	New York, N. Y.	
107461	Sch.	Abbie A. Morton	9	9	29.5	11.3	6.2	2	1890	Friendship, Me.	Kennebunk, Me.	
106890	Sch.	Abbie C. Stubbs	245	265	130.0	32.2	12.0	7	1892	New Haven, Conn.	New York, N. Y.	
106819	Sch.	Abbie G. Cole	273	232	129.2	30.6	10.2	6	1891	East Machias, Me.	Machias, Me.	
106892	Sch.	Abbie E. Olsen	286	253	128.0	30.8	9.0	7	1890	Frederica, Del.	Philadelphia, Pa.	
106224	Sch.	Abbie L. Andrews	278	264	136.1	26.1	10.0	6	1878	Toledo, Ohio	Buffalo, N. Y.	
106218	Sch.	Abbie S. Walker	190	154	103.7	28.7	8.5	4	1893	Jonesboro, Me.	Vinalhaven, Me.	
106496	Sch.	Abbie and Eva Hooper	321	276	123.0	32.6	10.1	8	1874	Tuckahoe, N. J.	Boston, Mass.	
106843	Sch.	Abby Jane	6	6	29.0	12.6	3.0	1	1876	Yonkers, N. Y.	Bridgeton, Conn.	
1186	Sch.	Abby Morse	34	32	58.0	17.6	6.2	1	1853	Essex, Mass.	Machias, Me.	
1806	Sch.	Abdon Keane	53	50	67.0	20.0	7.0	4	1880	Essex, Mass.	Deer Isle, Me.	
106216	Sch.	Abel C. Buckley	234	191	113.0	29.0	10.0	5	1899	Greenport, N. Y.	Bangor, Me.	
197121	Sch.	Abel W. Parker	202	148	116.1	32.2	7.9	4	1873	Boothbay, Me.	Rockland, Me.	
106190	Sch.	Abenaki	176	137	100.1	28.2	8.2	4	1894	Phillipsburg, Me.	Bath, Me.	
106976	Sch.	Abenaki	11	11	34.5	15.0	3.0	1	1892	City Island, N. Y.	New York, N. Y.	
107260	Sch.	Aberdeen	1,045	993	211.0	35.0	16.6	6	1892	West Bay City, Mich.	Cape Vincent, N. Y.	
106117	Sch.	Abigail Christian	8	8	31.6	14.9	4.0	1	1897	Fairton, N. J.	Cape Charles, Va.	
1373	Sch.	Abner Coburn	1,972	1,978	225.0	43.2	18.5	21	1892	Bath, Me.	San Francisco, Cal.	
107221	Sch.	Abram S. Bird	14	9	39.2	13.9	4.3	2	1849	Great Egg Harbor, N. J.	Norfolk, Va.	
106253	Sch.	Abyssinia	2,037	1,916	288.6	44.6	19.1	7	1896	West Bay City, Mich.	Cleveland, Ohio.	
202956	Sch.	Acacia	31	29	58.6	15.2	6.6	9	1884	Essex, Mass.	Apalachicola, Fla.	
201182	Sch.	Academy	114	87	86.0	23.5	8.6	10	1875	Baltimore, Md.	San Francisco, Cal.	
821	Sch.	Acadian	18	10	52.3	18.5	3.8	4	1901	Biloxi, Miss.	Gulfport, Miss.	
107144	Sch.	Accumulator	44	41	56.4	14.8	7.2	4	1894	Essex, Mass.	Deer Isle, Me.	
107348	Sch.	Acme	6	5	25.4	10.2	5.8	1	1895	Vinalhaven, Me.	Boston, Mass.	
107685	Sch.	Acme	5	5	21.4	11.4	3.6	0	1898	Osterville, Mass.	Portland, Me.	
780	Sch.	Acme	2,268	2,067	332.2	45.4	20.1	34	1901	Bath, Me.	New York, N. Y.	
106898	Sch.	Acton	35	33	62.0	19.0	5.0	4	1867	Nyack, N. Y.	Rockland, Me.	
106838	Sch.	Active	73	69	71.3	24.1	6.1	4	1899	Westbrook, Me.	Gloucester, Mass.	
107179	Sch.	Active	6	6	30.0	13.5	2.4	1	1871	Norwalk, Conn.	Norfolk, Va.	
107747	Sch.	Active	7	7	33.3	9.7	3.2	0	1894	Port Ludlow, Wash.	Oros, Alaska.	
107406	Sch.	Active	14	14	41.4	14.6	5.6	2	1895	Essex, Mass.	Provincetown, Mass.	
106422	Sch.	Acton	30	17	54.3	16.8	7.8	7	1902	Gloucester, Mass.	Gloucester, Mass.	
106100	Sch.	Ada	29	24	54.2	15.2	6.1	3	1898	Quincy, Mass.	Calais, Me.	
106167	Sch.	Ada	12	11	35.0	14.8	3.6	2	1872	Greenport, N. Y.	Key West, Fla.	
106890	Sch.	Ada	16	15	39.0	13.6	7.6	1	1882	Gloucester, Mass.	Boston, Mass.	
107181	Sch.	Ada	16	16	50.9	14.6	3.0	1	1893	Prince George County, Md.	Richmond, Va.	
107285	Sch.	Ada	6	6	38.0	14.3	3.1	2	1891	Solomons Island, Md.	Chincoteague, Va.	
107542	Sch.	Ada	8	8	35.6	12.8	2.5	1	1896	Ferkins, Me.	Boothbay, Me.	
107544	Sch.	Ada	6	6	29.0	11.3	3.7	2	1893	Greenport, N. Y.	Greenport, N. Y.	
107715	Sch.	Ada	7	7	30.2	10.0	3.6	0	1890	Boston, Mass.	Boston, Mass.	
202980	Sch.	Ada	27	27	52.4	20.1	4.6	6	1894	Lopez Island, Wash.	Honolulu, Hawaii.	
1324	Sch.	Ada	8	8	41.0	13.5	3.8	1	1901	Exmore, Va.	Cape Charles, Va.	
1153	Sch.	Ada Adelia	17	10	40.1	15.0	3.8	2	1906	Pascagoula, Miss.	Gulfport, Miss.	
	Sch.	Ada	18	17	48.0	16.7	4.5	1	1896	Eastport, Me.	Machias, Me.	
	Sch.	Ada Ames	190	163	102.2	27.6	9.4	5	1890	Rockland, Me.	Rockland, Me.	

<sup>1</sup> Formerly schooner George Hughes.

<sup>2</sup> Formerly schooner Aberdeen.

<sup>3</sup> Formerly British schooner Aberdeen.

<sup>4</sup> Formerly U. S. Navy schooner Ernest.

<sup>5</sup> Formerly sloop yacht (a Addie Voorhees.

<sup>6</sup> Formerly Hawaiian schooner Ada.

## MERCHANT SAILING VESSELS OF THE UNITED STATES—Continued.

Official No.	Signal letters.	Rig.	Name of vessel.	Gross tonnage.	Net tonnage.	Length.	Breadth.	Depth.	Crew.	When built.	Where built.	Home port (where permanent document issues).
						Feet.	Feet.	Feet.				
106462		Sch.	Ada B.	9	9	36.5	11.4	3.9	2	1887	Apalachicola, Fla.	Key West, Fla.
107410		Sch.	Ada Ballenger	14	10	49.2	15.9	6.4	3	1886	Alexandria, Va.	Alexandria, Va.
107701		Sip.	Ada Bozman	6	6	38.5	13.5	3.0	3	1901	Oriole, Md.	Crisfield, Md.
106128		Sch.	Ada Crockett	31	22	59.3	19.3	5.8	3	1892	Pocomoke City, Md.	Baltimore, Md.
107431		Sch.	Ada Elizabeth	13	13	37.6	15.3	3.8	3	1899	Key West, Fla.	Key West, Fla.
106818		Sch.	Ada Foster	7	7	44.0	11.9	3.3	3	1891	Smyma, N. C.	Beaufort, N. C.
106202		Sch.	Ada May	26	26	62.0	18.4	5.0	2	1893	Pocomoke City, Md.	Cape Charles, Va.
107323		Sip.	Ada May	8	8	42.0	14.0	3.2	4	1897	do	Crisfield, Md.
107690		Sip.	Ada May	6	6	23.9	10.4	5.6	1	1901	Bremen, Me.	Portland, Me.
201157		Sip.	Ada May	8	8	39.9	13.9	6.7	2	1904	Eastport, Me.	Eastport, Me.
201656		Sip.	Ada May	14	11	39.9	12.5	3.5	1	1904	Port Republic, N. J.	Somers Point, N. J.
105705		Sch.	Ada McCune	34	32	58.0	20.0	4.3	1	1877	San Francisco, Cal.	San Francisco, Cal.
105290		Sip.	Ada Morton	10	10	33.2	14.6	3.7	1	1873	Darien, Conn.	Bridgeport, Conn.
105138		Sip.	Ada Rhame	14	14	42.0	16.4	4.0	2	1872	Port Jefferson, N. Y.	New York, N. Y.
107717		Sch.	Ada Thompson	8	7	34.4	12.8	3.6	2	1901	Biloxi, Miss.	Brashear, La.
107473		Sip. y.	Ada W.	5	5	33.3	9.2	4.4	2	1886	Cleveland, Ohio.	Cleveland, Ohio.
71		Sip.	Ada Wood	9	9	38.5	12.6	3.8	1	1888	Baltimore, Md.	Washington, D. C.
106596		Sch.	Ada O. Shull	34	21	67.0	21.0	5.8	2	1888	Solomons Island, Md.	Cape Charles, Va.
107646	K. Q. V. G.	Sch.	Ada F. Brown	1,456	1,294	221.5	41.6	18.6	9	1901	Phippsburg, Me.	Bath, Me.
106655		Sch.	Ada J. Campbell	139	132	91.3	26.6	8.1	3	1889	Westary, R. I.	Stonington, Conn.
105570		Sch.	Ada K. Damon	94	67	84.0	23.3	8.2	5	1876	Essex, Mass.	Urovincetown, Mass.
204202		Sip.	Ada M. McNeil	9	8	36.2	14.6	3.5	2	1907	New Haven, Conn.	New Haven, Conn.
105697		Sch.	Ada R. Terry	69	65	79.7	22.3	7.7	15	1877	Essex, Mass.	New York, N. Y.
915		Sch.	Adaline B.	56	54	76.3	23.3	4.6	3	1854	Dorchester, N. J.	Parth Amboy, N. J.
105164	J. L. S. M.	Sch.	Adam Bowly	113	108	86.4	26.9	7.6	3	1872	Ellsworth, Me.	Castine, Me.
107424		Sch.	Adam Weber	64	64	73.9	24.2	5.6	7	1888	Tottenville, N. Y.	New York, N. Y.
735		Sip.	Adams	46	46	51.4	23.6	6.8	1	1844	Port Richmond, N. Y.	Do.
106684		Sch.	Adams	77	73	79.6	22.0	10.3	5	1880	Essex, Mass.	Boston, Mass.
105016		Sip.	Addie	10	9	32.6	12.7	4.2	1	1871	Mystic, Conn.	New York, N. Y.
105748		Sch.	Addie	10	6	57.0	11.0	3.5	2	1877	Essex County, Va.	Tappahannock, Va.
106340		Sch.	Addie	55	52	76.4	19.4	0.1	3	1885	Wilmington, N. C.	Savannah, Ga.
106603		Sip.	Addie	10	10	37.0	15.2	3.8	2	1886	Westmoreland County, Va.	Alexandria, Va.
107042		Sip. y.	Addie	6	6	24.3	13.0	3.9	0	1892	Monument Beach, Mass.	Boston, Mass.
107114		Cat.	Addie	6	5	23.8	11.7	2.6	0	1894	New Bedford, Mass.	Hyanis, Mass.
107000		Sip.	Addie B.	26	25	52.6	17.3	2.9	1	1893	Woolwich, Me.	Boothbay, Me.
107311		Sip.	Addie Bond	7	7	37.1	11.8	2.6	2	1896	Dames Quarter, Md.	Baltimore, Md.
107391		Sip.	Addie Bradford	38	36	59.2	19.4	5.4	2	1898	Inverness, Md.	Alexandria, Va.
1790		Sch.	Addie Clement	31	20	56.8	22.2	4.2	4	1879	Penobscot, Me.	Castine, Me.
105853	J. C. K. V.	Sch.	Addie Eads	217	187	106.4	26.7	9.7	5	1867	St. Tammany Parish, La.	Guilford, Miss.
1443		Sch.	Addie Fuller	6	5	29.5	13.2	3.3	1	1890	Thomaston, Me.	Machias, Me.
106786		Sip.	Addie G.	8	7	29.2	12.3	4.8	1	1893	Patchogue, N. Y.	Patchogue, N. Y.
107057		Sch.	Addie G.	6	6	45.1	12.7	3.4	4	1901	Southport, Me.	Damariscotta, Me.
107999		Sch.	Addie Handy	10	10	44.0	13.7	3.0	2	1878	East Creek, Md.	Crisfield, Md.
105803		Sip.	Addie J.	6	6	38.6	11.4	2.6	1	1900	Moriehes, N. Y.	Greensport, N. Y.
107600		Sch.	Addie L.	15	14	44.0	16.3	4.1	2	1900	Beaufort, N. C.	Beaufort, N. C.
107532		Sch.	Addie May	33	25	67.5	18.8	5.0	4	1903	Southport, N. C.	Wilmington, N. C.
107840	J. V. W. M.	Bkn.	Addie Mills	654	595	160.0	35.3	12.0	9	1882	Cambridge, Md.	Baltimore, Md.
106065		Sip.	Addie Morrill	11	10	34.0	13.5	3.3	2	1883	Rockport, Me.	Boston, Mass.
105356		Sch.	Addie R.	9	8	50.0	11.6	3.3	2	1887	Patchogue, N. Y.	Bridgeport, Conn.
106498		Sch.	Addie Shores	6	5	45.5	11.8	3.0	2	1883	Somerset County, Md.	Annapolis, Md.
106766		Sch.	Addie W.	9	5	48.0	12.6	3.5	4	1885	St. Peters, Md.	Do.
106385		Sch.	Addie Wesley	11	10	32.6	14.4	4.6	3	1871	Somerset County, Md.	Bridgeton, N. J.
105017		Sip.	Addie A. Hall	6	5	40.5	12.3	2.7	2	1896	New London, Conn.	Chinotague, Va.
107249		Sch.	Addie A. Todd	35	22	56.0	19.4	5.5	6	1901	Bishop Head, Md.	Crisfield, Md.
107626		Sch.	Addie B. Robbins	78	72	78.0	23.0	8.0	6	1901	Greenwich, N. J.	Bridgeton, N. J.
1448		Sch.	Addie F. Cole	7	7	41.0	13.8	3.3	1	1888	Essex, Mass.	Tampa, Fla.
106577		Sch.	Addie F. Marsh	7	7	41.0	13.8	3.3	1	1888	Smiths Island, Md.	Newport News, Va.
107814	K. S. F. H.	Sch.	Addie M. Lawrence	2,807	2,195	292.4	48.3	22.2	12	1902	Bath, Me.	Portland, Me.
497		Sch.	Addie M. Story	61	40	69.6	20.6	7.4	12	1867	Essex, Mass.	Glocester, Mass.
106750	K. H. F. Q.	Sch.	Addie P. McFadden	251	199	125.2	30.1	8.1	5	1890	Bath, Me.	Bath, Me.
106024		Sch.	Addie R. Shores	9	9	49.4	12.2	3.3	6	1881	Crisfield, Md.	Cape Charles, Va.
107384		Sch.	Addie S. Riffin	33	20	55.0	18.8	4.7	6	1898	Mauricetown, N. J.	Bridgeton, N. J.
105823		Sch.	Addie and Rattle	20	19	49.7	14.8	5.7	1	1873	Bath, Me.	Portland, Me.
105026		Sch.	Addie and Norman	9	9	31.7	12.7	4.6	6	1871	Key West, Fla.	Key West, Fla.
201527	K. T. M. B.	Sch.	Addison E. Bullard	1,485	1,223	218.6	42.7	19.9	9	1904	Rockport, Me.	Boston, Mass.
107498		Sip.	Adelant	6	6	40.0	12.8	3.0	3	1899	Oriole, Md.	Baltimore, Md.
107197		Sch.	Adelaide	34	34	58.0	20.0	4.0	8	1895	Isabel, Tex.	Brownsville, Tex.
1966		Sip.	Adelaide	10	9	32.0	12.0	3.0	6	1870	Yorktown, Va.	Baltimore, Md.
107718	K. R. J. P.	Sch.	Adelaide Barbour	1,336	1,171	184.4	40.6	18.4	9	1901	Newburyport, Mass.	New York, N. Y.
106727		Ywl.	Adele	42	42	55.5	18.7	7.7	3	1890	Port Jefferson, N. Y.	Do.
106856		Sch.	Adele	6	5	30.2	11.5	3.5	0	1891	East Providence, R. I.	Providence, R. I.
201020		Sch.	Adele Hobson	71	60	69.0	26.0	5.0	2	1904	San Francisco, Cal.	San Francisco, Cal.
106070		Sch.	Adele Steffens	36	26	62.7	19.2	5.2	2	1882	Havre de Grace, Md.	Baltimore, Md.
107320		Sch.	Adele K. Bosley	54	54	71.9	23.5	6.2	7	1897	Taylor's Island, Md.	Crisfield, Md.
106401		Sch.	Adella	31	29	55.5	17.5	4.5	1	1886	San Francisco, Cal.	San Francisco, Cal.
106867		Sip.	Adella	6	6	31.0	13.8	3.2	1	1891	Bellport, N. Y.	Patchogue, N. Y.
105497		Sch.	Adella Chase (whaling)	84	80	79.7	22.5	8.5	14	1876	Bath, Me.	New Bedford, Mass.

<sup>1</sup> Formerly (a) barkentine Addie Morrill.  
<sup>b</sup> Argentine barkentine Addie Morrill.

## MERCHANT SAILING VESSELS OF THE UNITED STATES—Continued.

Official No.	Signal letters.	Rig.	Name of vessel.	Gross tonnage.	Net tonnage.	Length.	Breadth.	Depth.	Crew.	When built.	Where built.	Home port (where permanent document issues).
						Feet.	Feet.	Feet.				
106192		Sch.	Adella Griffin	27	26	52.7	19.5	3.8	1	1883	San Francisco, Cal.	San Francisco, Cal.
13339		Sch.	Adella Hicks	31	29	68.0	19.4	4.8	2	1849	Marcus Hook, Pa.	New York, N. Y.
106473		Sip.	Adella Ockers	6	6	29.8	13.5	3.2	1	1883	Bayport, N. Y.	Patchogue, N. Y.
106808	K. L. D. J.	Sch.	Adella T. Carleton	247	208	111.6	28.4	11.6	6	1892	Rockport, Me.	Rockport, Me.
743		Sip.	Adeline	47	47	61.6	24.6	6.3	1	1859	Greenpoint, N. Y.	New York, N. Y.
1375		Sch.	Adeline	34	35	53.0	22.0	5.2	3	1855	Nyack, N. Y.	Norfolk, Va.
1578		Sip.	Adeline	10	10	34.2	14.4	4.2	2	1867	Whitestone, N. Y.	Bridgeport, Conn.
1320		Sch.	Adeline Adams	37	25	47.8	17.1	6.8	6	1842	East Lyme, Conn.	Boston, Mass.
751	H. B. T. O.	Sch.	Adeline Townsend	231	219	113.0	30.9	9.6	6	1854	Poughkeepsie, N. Y.	New York, N. Y.
106229		Sch.	Adella Maud	16	15	53.0	17.0	3.2	2	1883	Blackwater, Del.	Wilmington, Del.
141303		Sip. y.	Adeltha	16	14	43.6	12.7	5.8	2	1902	Boston, Mass.	New York, N. Y.
1967		Sch.	Aden Davis	8	7	39.0	11.9	3.5	2	1870	Somerset County, Md.	Richmond, Va.
107704		Sip.	Adith	6	6	37.3	13.6	2.7	4	1901	Crapo, Md.	Crisfield, Md.
561		Sip.	Admiral	11	10	34.0	14.8	3.8	3	1867	Essex, Conn.	New London, Conn.
106399		Sch.	Admiral	41	28	60.8	20.6	6.6	8	1885	Baltimore, Md.	Camden, N. J.
106822		Sch.	Admiral	27	26	51.5	20.0	5.4	9	1898	San Francisco, Cal.	San Francisco, Cal.
107471		Sch.	Admiral	6	6	25.0	11.6	3.6	1	1898	Osterville, Mass.	Hyannis, Mass.
107491	K. P. J. R.	Sch.	Admiral	683	605	173.6	36.2	14.0	9	1899	Northbend, Oreg.	San Francisco, Cal.
107500		Sch.	Admiral	29	19	61.0	19.2	4.6	2	1899	Beaufort, N. C.	Elizabeth City, N. C.
107380		Sch.	Admiral Dewey	111	78	92.6	24.3	10.3	18	1898	Essex, Mass.	Gloucester, Mass.
107386		Sch.	Admiral Dewey	14	14	46.0	12.6	5.7	2	1898	Ballard, Wash.	Seattle, Wash.
107380		Sip.	Admiral Dewey	8	8	41.2	14.3	3.5	1	1898	Crisfield, Md.	Tappahannock, Va.
107713		Sip.	Admiral Schley	19	13	51.0	16.0	5.4	3	1901	Atlantic City, N. J.	Somers Point, N. J.
106021	J. V. N. O.	Bk.	Adolph Obrig	1,448	1,302	208.2	38.6	23.0	17	1881	Camden, Me.	New York, N. Y.
106962		Sch.	Adona	25	18	50.0	19.8	4.5	2	1891	Fowl River, Ala.	Gulfport, Miss.
106976		Sch.	Adriatic	915	899	202.0	34.7	16.6	6	1899	West Bay City, Mich.	Cleveland, Ohio.
106967	K. L. Q. H.	Sch. y.	Adrienne	25	24	51.3	18.9	5.4	3	1892	Essex, Mass.	Philadelphia, Pa.
107330		Sch.	Adrienne G. D.	40	27	65.7	20.6	4.9	5	1903	Madisonville, La.	New Orleans, La.
2708		Sip.	Advance	424	418	145.0	32.0	12.3	1	1870	Mystic Bridge, Conn.	Perth Amboy, N. J.
105102		Sch.	Advance	366	348	139.0	28.7	11.5	7	1871	Trenton, Mich.	Millwaukee, Wis.
105397		Sch.	Advance	6	6	33.2	10.3	3.1	4	1875	Gothen, N. J.	Bridgeton, N. J.
106681		Sip.	Advance	11	10	33.4	14.1	3.9	1	1889	Bellmore, N. Y.	Patchogue, N. Y.
107318		Sip.	Advance	27	21	40.0	18.4	5.0	2	1897	Burnt Pot Island, Ga.	Charleston, S. C.
107795	K. S. B. Q.	Sch.	Advance	281	265	139.8	34.4	9.4	5	1902	Parkersburg, Oreg.	San Francisco, Cal.
107690	K. R. F. G.	Sch.	Advent	431	399	151.5	35.0	12.6	7	1901	North Bend, Oreg.	Do.
107595		Sch. y.	Adventure	18	18	42.4	12.5	4.9	1	1900	New Rochelle, N. Y.	New York, N. Y.
107671		Sip.	Adventure	10	8	40.0	10.0	3.4	4	1901	Timonoke, Va.	Norfolk, Va.
106911		Sch.	Adventurer	8	8	33.0	13.3	3.0	1	1888	Portsmouth, Va.	Do.
107516		Sch.	Adventurer	14	8	45.8	15.4	3.6	1	1899	Lake Landing, N. C.	Newbern, N. C.
406		Sch.	Advocate	46	44	67.3	22.1	5.8	3	1859	Somerset, Md.	Crisfield, Md.
106241		Sch.	Aerial	45	33	69.0	21.2	5.8	10	1883	Cambridge, Md.	Newport News, Va.
106822		Sch.	Aetna	44	35	72.0	16.4	8.0	3	1878	San Francisco, Cal.	San Francisco, Cal.
106812	K. J. O. V.	Sch.	Aetna	350	297	123.5	32.3	11.8	6	1891	Brewer, Me.	Bangor, Me.
1435	J. C. G. Q.	Bk.	Agate	626	595	145.1	31.3	18.5	8	1898	Newburyport, Mass.	San Francisco, Cal.
827		Sip.	Agent	18	17	44.2	16.8	4.1	1	1854	Rockaway, N. Y.	New Haven, Conn.
106151		Sch. y.	Aggie	62	49	70.3	23.3	6.0	3	1880	Port Ludlow, Wash.	San Francisco, Cal.
107300		Cat. y.	Aglaia	10	10	29.0	13.3	4.6	2	1898	Osterville, Mass.	Nantucket, Mass.
672		Sip.	Agnes	27	27	41.9	18.5	6.1	1	1854	Brooklyn, N. Y.	New York, N. Y.
1828		Sch.	Agnes	10	8	41.0	13.7	4.2	1	1869	Hog Island, N. C.	Newbern, N. C.
106607		Sch.	Agnes	21	15	47.8	18.4	4.5	1	1871	Greenport, N. Y.	Bridgeton, N. J.
105463	K. C. V. R.	Sch. y.	Agnes	30	28	56.5	17.8	6.2	3	1871	New York, N. Y.	New Haven, Conn.
106413		Sch.	Agnes	44	42	62.4	22.8	4.9	2	1886	San Francisco, Cal.	San Francisco, Cal.
106933		Sip.	Agnes	8	7	27.8	11.7	6.0	2	1892	Bremen, Me.	Deer Isle, Me.
106965		Sch.	Agnes	10	9	50.5	13.7	3.4	3	1892	Fairmount, Md.	Crisfield, Md.
107437		Sip.	Agnes	10	10	45.5	14.4	3.6	6	1898	Tilghman Island, Md.	Baltimore, Md.
107572		Sch. y.	Agnes	15	15	38.6	12.3	4.3	1	1900	Bayhead, N. J.	Philadelphia, Pa.
107589		Sch.	Agnes	106	75	90.2	24.9	9.8	18	1900	Essex, Mass.	Gloucester, Mass.
106716		Sch.	Agnes Bella	29	28	58.4	18.3	6.6	4	1877	Millbridge, Me.	Tampa, Fla.
106574		Sch.	Agnes Bella	7	7	43.0	11.2	3.0	2	1889	Fairmount, Md.	Tappahannock, Va.
106977		Sch.	Agnes Billie	6	6	34.5	12.0	3.4	2	1892	Bon Secour, Ala.	Mobile, Ala.
107215		Sch.	Agnes C.	17	9	48.9	17.1	3.5	2	1896	Gulfview, Miss.	Gulfport, Miss.
106582		Sch.	Agnes Jones	24	23	48.5	19.2	4.0	1	1877	San Francisco, Cal.	San Francisco, Cal.
106506		Sip.	Agnes K.	6	6	29.8	13.5	3.4	1	1887	Patchogue, N. Y.	Patchogue, N. Y.
106946		Sch.	Agnes Mabel	29	27	54.7	18.7	4.7	2	1871	Eden, Me.	Mount Desert Ferry, Me.
106966	K. L. H. R.	Sch.	Agnes Manning	988	870	189.0	40.0	18.2	7	1892	Camden, N. J.	Philadelphia, Pa.
606		Sip. y.	Agnes S.	9	9	32.5	12.4	4.6	2	1889	New York, N. Y.	New York, N. Y.
107074		Sch.	Agnes S. Ryan	64	54	70.4	23.2	5.1	3	1867	Nyack, N. Y.	Do.
107506	K. L. V. D.	Sch.	Agnes S. Quillin	197	187	126.5	23.9	7.8	4	1894	Bethel, Del.	Seaford, Del.
107802		Sch.	Agnes V. Gleason	70	44	77.4	22.0	8.5	14	1899	Essex, Mass.	Gloucester, Mass.
108888		Sch.	Agnew	19	13	53.0	16.8	3.9	2	1899	Smyrna, N. C.	Beaufort, N. C.
433		Sip.	Agra	15	14	43.9	16.0	3.9	2	1880	Nyack, N. Y.	Norfolk, Va.
108905		Sch.	Agricola	67	64	70.7	22.4	6.6	2	1836	Biddeford, Me.	Bridgeport, Conn.
108905		Sch.	Agu Naut	16	15	44.4	17.4	4.0	3	1878	Crisfield, Md.	Crisfield, Md.
108129		Sch.	Ahira Cobb	945	897	201.5	33.2	18.5	6	1872	Cleveland, Ohio.	Cleveland, Ohio.
107329		Sip.	Ailsea	8	6	37.5	13.2	5.6	1	1885	Machias, Me.	Machias, Me.
106922		Sip.	Ajax	90	86	77.5	25.7	5.5	2	1892	Kennebunk, Me.	Portland, Me.

1 Formerly schooner John M. Broomall. 2 Formerly sloop-yacht Lida Louise. 3 Formerly screw steamer Bolivar. 4 Formerly schooner Augusta. † Rebuilt 1892.

## MERCHANT SAILING VESSELS OF THE UNITED STATES—Continued.

Official No.	Signal letters.	Rlg.	Name of vessel.	Gross tonnage.	Net tonnage.	Length.	Breadth.	Depth.	Crew.	When built.	Where built.	Home port (where permanent document issues).
						Feet.	Feet.	Feet.				
150677		Slp. y.	Ala.	8	8	33.0	9.5	6.8	1	1804	South Boston, Mass.	Boston, Mass.
107009		Sch.	Alabama	51	49	61.5	23.5	5.1	1	1833	Portland, Fla.	Pensacola, Fla.
201431		Slp.	Alabama	6	6	39.0	13.7	3.6	3	1904	Hunting Creek, Va.	Crisfield, Md.
202761		Sch.	Alabama	27	17	50.2	19.2	4.1	3	1906	Deltale, Miss.	Gulfport, Miss.
106858		Sch.	Alafia	10	9	38.9	12.6	3.2	3	1861	Cedar Keys, Fla.	Cedar Keys, Fla.
1173		Sch.	Alameda	35	33	65.0	19.2	4.0	2	1861	San Francisco, Cal.	San Francisco, Cal.
1561	J. F. B. V	Sch.	Alaska	173	164	102.0	26.1	9.1	6	1867	East Machias, Me.	Machias, Me.
1572		Sch.	Alaska	27	26	54.0	18.5	4.1	2	1867	San Francisco, Cal.	San Francisco, Cal.
1753		Sch.	Alaska	52	49	68.6	20.4	6.8	2	1867	Southport, Me.	Rockland, Me.
107295		Slp. y.	Alata	9	9	27.0	13.5	4.0	2	1897	Bourne, Mass.	Bourne, Mass.
107787		Cat.	Alba	7	7	31.1	12.0	3.7	1	1902	Atlantic City, N. J.	Somers Point, N. J.
429		Slp.	Albatross	433	414	156.4	30.0	7.0	2	1858	Mystic, Conn.	Perth Amboy, N. J.
105575		Slp.	Albatross	8	8	37.7	12.3	3.4	2	1872	Greenwich, Conn.	New York, N. Y.
106132		Slp. y.	Albatross	10	7	33.6	13.5	4.8	0	1882	Brooklyn, N. Y.	Boston, Mass.
106758		Slp.	Albatross	9	8	30.6	11.6	4.3	0	1890	Bluehill, Me.	Do
107166		Sch.	Albatross	8	6	39.2	13.0	6.4	1	1895	Eastport, Me.	Eastport, Me.
107201		Sch.	Albatross	8	7	35.0	12.0	2.7	3	1895	Mattituck, N. Y.	Greenport, N. Y.
107497		Slp.	Albatross	10	10	40.0	15.8	2.7	7	1890	Cambridge, Md.	Baltimore, Md.
120642	K. J. N. L.	Sch. y.	Albatross	28	26	57.2	16.0	4.4	2	1837	Oxford, Md.	New York, N. Y.
533		Sch.	Albert	70	67	72.0	21.7	7.8	0	1849	Harrington, Me.	Boston, Mass.
106756	K. H. G. D.	Bk.	Albert	692	624	182.1	38.3	14.6	13	1890	Port Blakely, Wash.	San Francisco, Cal.
106747	K. H. F. M.	Slp.	Albert Baldwin	123	117	86.0	27.2	7.3	6	1890	Essex, Mass.	Glooucester, Mass.
107142		Sch.	Albert Baldwin	38	28	63.4	24.2	5.0	4	1895	Handsboro, Miss.	Gulfport, Miss.
107602		Slp.	Albert Brown	18	16	43.2	15.0	6.4	4	1900	Glooucester, Mass.	Provincetown, Mass.
109045		Sch.	Albert Corl	15	15	48.8	15.8	4.0	2	1882	Fruitland, Md.	Norfolk, Va.
107053		Sch.	Albert Geiger	56	53	72.4	19.9	8.0	13	1893	Glooucester, Mass.	Glooucester, Mass.
107226	K. M. R. T.	Sch.	Albert Meyer	450	398	156.0	36.0	11.9	7	1896	Fairhaven, Cal.	San Francisco, Cal.
106393		Sch.	Albert Nickel	35	33	68.0	20.6	4.7	2	1885	Cambridge, Md.	Tappanhook, Va.
107314		Slp.	Albert Parks	6	6	40.0	13.7	3.0	4	1897	Wingate, Md.	Crisfield, Md.
523	H. B. N. S.	Sch.	Albert Pharo	129	129	85.8	26.2	8.2	4	1853	Tuckerton, N. J.	Bangor, Me.
200968		Lgr.	Albert Smith	7	5	31.0	11.4	3.2	1	1904	Morgan City, La.	Brashear, La.
107748		Sch.	Albert D. Willard	39	23	60.2	17.4	7.5	9	1902	South Portland, Me.	Portland, Me.
1722		Sch.	Albert G. Lawson	94	70	86.0	26.5	6.1	3	1898	Newburgh, N. Y.	Boston, Mass.
106713		Sch.	Albert G. Mulford	15	9	44.7	16.0	4.4	4	1890	Bridgeton, N. J.	Bridgeton, N. J.
105064		Sch.	Albert L. Whiting	10	9	43.6	14.7	3.8	6	1871	Somerset County, Md.	Crisfield, Md.
106274		Sch.	Albert S. Crockett	14	7	56.0	13.6	3.5	1	1881	Solomons Island, Md.	Wilmington, Del.
106939		Sch.	Albert W. Black	54	51	72.3	20.0	7.5	12	1892	E. at Boothbay, Me.	Portland, Me.
106310		Sch.	Albert W. Cook	10	9	43.1	14.6	3.1	6	1884	Cambridge, Md.	Baltimore, Md.
204036	K. W. B. Q.	Sch.	Albert W. Robinson	498	423	163.0	34.7	12.0	7	1907	Sharptown, Md.	Crisfield, Md.
106113		Sch.	Alberta	77	73	78.2	25.3	6.3	3	1882	Baltimore, Md.	Chincoteague, Va.
106649		Slp.	Alberta	5	5	29.4	9.5	4.6	1	1887	Bremen, Me.	Damariscotta, Me.
107644		Slp.	Albert D.	5	5	28.2	12.6	2.6	1	1901	Port Lavaca, Tex.	Port Lavaca, Tex.
106289		Sch.	Albertine	50	46	63.5	23.8	5.5	2	1884	San Francisco, Cal.	San Francisco, Cal.
107330		Slp.	Albertine	6	6	27.6	10.6	5.5	2	1896	Friendship, Me.	Plymouth, Mass.
107158		Sch.	Albian	5	5	29.0	10.5	3.8	1	1895	Saugatuck, Mich.	Milwaukee, Wis.
106438		Sch.	Albion	79	75	80.5	27.0	5.0	3	1886	San Francisco, Cal.	San Francisco, Cal.
107223		Slp.	Albion	5	5	28.4	12.1	2.8	1	1896	Atlantic City, N. J.	Somers Point, N. J.
107515	K. P. N. G.	Bgn.	Alcæa	403	362	132.4	29.9	12.0	7	1883	St. Martins, New Brunswick	Baltimore, Md.
107030		Sch.	Alcedo	15	15	50.0	16.0	5.4	4	1893	Seattle, Wash.	Juneau, Alaska
106945		Slp. y.	Alcedo	11	10	36.0	14.2	6.7	1	1898	Bay Ridge, N. Y.	New York, N. Y.
107782		Slp. y.	Alcedo	12	11	33.6	14.7	3.6	1	1902	Bayport, N. Y.	Patchogue, N. Y.
107447		Sch.	Alcina	81	53	83.6	23.0	9.4	16	1899	Essex, Mass.	Boston, Mass.
107196		Sch.	Aktion	11	7	35.4	11.4	6.0	1	1895	Gouldsboro, Me.	Castine, Me.
148		Sch.	Akyone	92	87	82.2	21.7	8.6	4	1896	Provincetown, Mass.	Boothbay, Me.
106085		Cat.	Akyone	5	5	26.9	11.5	3.5	0	1882	Osterville, Mass.	Hyannis, Mass.
7737	K. M. Q. W.	Sch. y.	Alda	46	44	70.5	19.5	7.2	6	1859	Greenpoint, N. Y.	New York, N. Y.
107500		Slp.	Alden	5	5	35.0	12.0	3.4	5	1899	Crisfield, Md.	Crisfield, Md.
1991	J. K. P. F.	Bk.	Alden Bense	842	812	164.5	35.3	20.8	13	1871	Bath, Me.	Port Townsend, Wash.
107137		Slp.	Alecto	8	8	34.7	12.3	4.5	2	1894	Paulsbo, Wash.	Seattle, Wash.
107342		Cat.	Alecto	5	5	23.5	11.5	3.5	1	1895	Osterville, Mass.	Chatham, Mass.
106877		Sch.	Alena	21	15	50.7	16.8	3.5	3	1891	Biloxi, Miss.	Gulfport, Miss.
105781		Sch.	Alena L. Young	27	25	52.0	17.0	6.2	8	1878	Boothbay, Me.	Glooucester, Mass.
201856		Slp. y.	Alera	7	7	36.2	8.7	5.3	1	1906	Bristol, R. I.	New York, N. Y.
1904		Sch.	Alert	43	41	59.1	21.2	5.5	1	1870	Port Jefferson, N. Y.	Cold Springs, N. Y.
105757		Slp.	Alert	10	6	40.5	15.8	3.6	1	1877	New York, N. Y.	Elizabeth City, N. C.
105792		Sch.	Alert	10	10	31.4	12.8	5.5	2	1878	Eastport, Me.	Lubeo, Me.
105846		Sch.	Alert	18	18	49.6	12.9	4.2	2	1879	South Haven, Mich.	Grand Haven, Mich.
106039		Sch.	Alert	66	63	77.1	21.3	6.1	3	1881	Bethel, Del.	Baltimore, Md.
106503		Sch.	Alert	19	12	48.0	16.0	4.0	2	1867	Lenoxville, N. C.	Beaufort, N. C.
106551	K. G. F. H.	Sch.	Alert	99	74	92.5	23.1	11.0	20	1888	Boston, Mass.	Boston, Mass.
106599		Slp.	Alert	10	10	35.0	14.7	3.4	1	1898	Atlantic City, N. J.	Somers Point, N. J.
106916		Slp.	Alert	6	6	34.2	11.1	5.3	3	1892	Bremen, Me.	Mount Desert Ferry, Me.
107238		Sch.	Alert	39	30	64.8	22.1	5.5	4	1896	Handsboro, Miss.	Gulfport, Miss.
107479		Sch.	Alert	9	9	32.9	11.5	2.8	1	1899	Friday Harbor, Wash.	Port Townsend, Wash.
107555		Slp.	Alert	10	10	36.3	11.0	5.0	1	1900	Lynn, Mass.	Marblehead, Mass.
107794	K. S. B. J.	Sch.	Alert	623	548	174.5	37.9	13.9	9	1902	Hoquiam, Wash.	San Francisco, Cal.

<sup>1</sup> Formerly sloop-yacht Pauline.

<sup>2</sup> Formerly (a) st. s. Albatross.

<sup>3</sup> Formerly (b) U. S. S. Albatross.

<sup>4</sup> Formerly schooner-yacht Flossie.

<sup>5</sup> Formerly British brig Plover.

<sup>6</sup> Formerly schooner Ezra Nye.

<sup>7</sup> Formerly U. S. R. C. Alert.

## MERCHANT SAILING VESSELS OF THE UNITED STATES—Continued.

Official No.	Signal letters.	Rig.	Name of vessel.	Gross tonnage.	Net tonnage.	Length.	Breadth.	Depth.	Crew.	When built.	Where built.	Home port (where permanent document issues).
						Feet.	Feet.	Feet.				
106724		Cat.	Alta	6	5	25.4	12.6	3.9	0	1890	Hyannis, Mass.	Hyannis, Mass.
107428		Sip.	Alta	9	6	38.0	13.0	3.3	1	1898	Pocomoke City, Md.	Cape Charles, Va.
201390		Sch.	Althea Vardaman	17	17	48.3	15.9	3.9	2	1904	Biloxi, Miss.	Gulfport, Miss.
843	H. B. W. Q.	Sch.	Althea	100	95	85.5	24.5	8.5	4	1850	New Haven, Conn.	Baltimore, Md.
106357		Sip.	Alotta	9	7	33.3	14.2	3.3	1	1881	Bayshore, N. Y.	Patuxent, N. Y.
106814		Sch.	Alex	10	10	39.0	12.7	4.1	1	1861	Astoria, Oreg.	Astoria, Oreg.
107582		Sip.	Alex	10	10	45.7	15.2	2.9	3	1900	Winchester, Md.	Baltimore, Md.
107130		Sip.	Alexander	8	7	36.7	13.2	3.5	1	1894	Mobile, Ala.	Mobile, Ala.
106928		Sch.	Alex. Anderson	738	728	198.0	37.2	13.7	6	1892	Marine City, Mich.	Port Huron, Mich.
107046		Sch.	Alexander Bond	32	30	65.5	19.0	5.4	2	1893	St. Michaels, Md.	Newport News, Va.
105985		Sch.	Alexander Cook	12	12	45.0	15.0	4.0	2	1881	Ferdido Bay, Fla.	Tampa, Fla.
105741	J. S. Q. K.	Sch.	Alex. Gibson	2,194	2,043	247.3	42.6	21.9	23	1877	Thomaston, Me.	San Francisco, Cal.
107287		Sch.	ALEXANDER HOLLEY	2,721	2,553	361.5	46.0	22.0	8	1896	Superior, Wis.	Duluth, Minn.
115123		Sch.	Alexander McCullough	84	66	55.5	23.0	5.8	3	1873	Wicomico County, Md.	Crisfield, Md.
1068		Sch.	Alexander Wiley	64	61	75.4	24.0	6.5	2	1866	Somerset County, Md.	Baltimore, Md.
200265	K. S. Q. L.	Sch.	Alex. T. Brown	788	654	180.9	40.2	14.4	9	1903	Ballard, Wash.	Port Townsend, Wash.
106912		Sch.	Alexine	10	9	51.0	14.6	4.3	2	1890	Solomons Island, Md.	Alexandria, Va.
106749		Sip.	Alexine	15	14	42.4	15.8	4.2	3	1890	Mount Pleasant, S. C.	Charleston, S. C.
105598		Sch.	Alexis	54	51	63.0	21.8	5.7	3	1875	Goshen, N. J.	Philadelphia, Pa.
107260		Sip.	Alfa	5	5	30.2	10.5	2.7	1	1897	Northland, Wash.	Sand Point, Alaska.
107242		Sch.	ALFRED KRUPP	3,260	3,124	323.0	44.2	22.3	9	1896	Chicago, Ill.	Duluth, Minn.
31		Sch.	Alfred Stewart	45	42	69.5	21.2	5.3	3	1893	Baltimore, Md.	Annapolis, Md.
106483		Sip.	Alfred B. Johnson	6	6	33.0	10.6	2.6	2	1896	Parkers Creek, Va.	Chincoteague, Va.
786		Sch.	Alfred F. Kemp	43	40	60.5	21.7	5.0	2	1864	Perth Amboy, N. J.	Port Jefferson, N. Y.
202518		Sip.	Alfred J. Lewis	7	5	41.5	13.5	2.5	1	1905	Hopkins, Va.	Cape Charles, Va.
106740	K. H. D. L.	Sip. y.	Alga	22	21	48.5	14.1	3.6	3	1898	Boston, Mass.	Boston, Mass.
107815		Sip.	Alger	8	6	37.8	12.8	3.0	1	1902	Davis, N. C.	Beaufort, N. C.
108015		Sch.	Algeria	10	9	36.6	12.8	3.3	1	1881	Smyrna, N. C.	Elizabeth City, N. C.
203723		Sip.	Alga	9	7	42.5	14.5	3.2	1	1906	Chester, Va.	Cape Charles, Va.
202649		Sch.	Algonia	44	18	75.0	19.4	5.2	7	1905	Milton, Fla.	Pensacola, Fla.
202431		Sch.	Algonquin	17	9	50.3	15.8	3.6	5	1905	Biloxi, Miss.	Gulfport, Miss.
107268		Ywl. y.	Al-Haywa	11	9	31.0	12.4	3.2	1	1897	Damariscotta, Me.	Boston, Mass.
830		Sch.	Alice	14	14	38.8	15.2	4.4	4	1886	Key West, Fla.	Key West, Fla.
824		Sip.	Alice	8	7	45.0	13.0	3.8	1	1867	New York, N. Y.	Patuxent, N. Y.
1463		Sip.	Alice	9	8	32.7	12.8	4.0	2	1866	New London, Conn.	Bridgeport, Conn.
103306	J. P. S. W.	Sch.	Alice	232	220	118.0	31.3	10.4	7	1874	Beans Point, Wash.	Port Townsend, Wash.
106807		Sch.	Alice	5	5	31.2	10.6	3.9	1	1878	Kennebunk, Me.	Portsmouth, N. H.
105753		Sch.	Alice	11	10	47.3	14.3	3.1	2	1877	Fowl River, Ala.	Mobile, Ala.
108932		Sip.	Alice	6	6	41.7	10.1	2.6	1	1877	Crisfield, Md.	Norfolk, Va.
108979		Sch.	Alice	14	13	49.0	14.0	4.0	2	1891	Charleston, S. C.	Charleston, S. C.
108980		Sch.	Alice	307	291	187.3	30.3	9.8	6	1881	Manitowoc, Wis.	Milwaukee, Wis.
108876		Sch.	Alice	13	13	34.5	12.3	4.9	1	1898	Seattle, Wash.	Kodiak, Alaska.
106697		Ywl. y.	Alice	11	11	34.0	12.6	3.5	2	1899	Roslyn, N. Y.	Newark, N. J.
106760	K. H. G. W.	Sch.	Alice	639	615	169.4	33.8	15.3	3	1890	Boston, Mass.	Boston, Mass.
106855		Sip.	Alice	10	10	53.0	14.9	4.6	1	1896	Fawtuxet, R. I.	Providence, R. I.
107091		Sch.	Alice	11	11	44.6	13.2	2.8	2	1894	Washington, N. C.	Cape Charles, Va.
107147		Sch.	Alice	7	7	29.0	11.0	4.5	1	1895	Kennebunk, Me.	Kennebunk, Me.
107452		Sip.	Alice	6	6	35.6	12.3	3.2	2	1899	Beaufort, S. C.	Beaufort, S. C.
107860	K. N. T. B.	Sch. y.	Alice	40	36	65.2	16.8	9.0	3	1898	Green Bay, Wis.	Chicago, Ill.
107654		Sip.	Alice	5	5	28.3	10.8	5.0	1	1901	Friendship, Me.	Machias, Me.
107809		Sip.	Alice	9	5	47.0	15.6	3.5	1	1902	Belhaven, N. C.	Elizabeth City, N. C.
107768		Sch.	Alice	19	17	38.0	12.8	6.0	3	1894	Mayaguez, P. R.	San Juan, P. R.
130022		Sip. y.	Alice	13	12	40.0	14.0	3.8	2	1870	Noank, Conn.	New York, N. Y.
201986		Sip.	Alice	26	19	54.9	12.4	7.5	3	1905	Bristol, R. I.	Bristol, R. I.
202453		Sip.	Alice	7	7	30.7	10.4	4.2	1	1905	Ketchikan, Alaska.	Wrangell, Alaska.
203565		Sch.	Alice	18	13	40.0	17.0	4.0	2	1905	Chester, Fla.	Fernandina, Fla.
106745		Sip.	Alice A.	7	6	29.2	11.0	3.9	0	1890	East Providence, R. I.	Providence, R. I.
106818		Sip.	Alice A.	9	8	33.1	12.2	5.5	1	1892	Boothbay, Me.	Vinalhaven, Me.
106378		Sip.	Alice B.	5	5	29.2	11.8	3.1	0	1879	Patuxent, N. Y.	New York, N. Y.
106950		Sip.	Alice Booth	9	8	45.7	11.8	3.6	2	1892	Chisemans Creek, Va.	Richmond, Va.
106124		Sch.	Alice Bramble	10	9	40.0	13.0	3.6	6	1882	Easton, Md.	Baltimore, Md.
106981		Sip.	Alice C.	6	6	29.0	12.0	3.5	2	1890	City Island, N. Y.	Bridgeport, Conn.
106186		Sch.	Alice Cory	45	34	61.5	22.0	5.8	10	1873	Baltimore, Md.	Baltimore, Md.
106890	K. L. B. S.	Sch.	Alice Cooks	782	722	185.6	36.0	15.4	11	1891	Port Blakely, Wash.	San Francisco, Cal.
107243		Cat.	Alice E.	7	7	26.4	13.0	4.0	0	1895	Newport, R. I.	Newport, R. I.
106101		Sip.	Alice Eugene	8	7	33.6	12.5	3.2	1	1882	Norfolk County, Va.	Norfolk, Va.
107073		Sip.	Alice G.	6	6	27.0	12.0	3.6	2	1879	Stonybrook, N. Y.	Bridgeport, Conn.
106286		Sch.	Alice Hodges	66	66	76.0	23.2	6.5	4	1873	Baltimore, Md.	Tappanhook, Va.
106761	K. H. J. R.	Sch.	Alice Holbrook	722	643	170.2	35.9	18.3	10	1890	Camden, Me.	Brunswick, Ga.
106222		Sch.	Alice Horner	18	17	44.8	16.7	4.6	2	1883	Sharptown, Md.	Newport News, Va.
106830	J. T. H. W.	Bk.	Alice Knowles (whaling)	302	287	115.0	27.9	16.7	34	1878	Weymouth, Mass.	New Bedford, Mass.
106663		Sch.	Alice Langrall	10	9	53.4	14.6	3.0	4	1889	Madison, Md.	Baltimore, Md.
107597		Sip.	Alice Lee	11	9	45.5	15.8	3.0	1	1900	Tolley Creek, Va.	Cape Charles, Va.
107774	K. R. T. L.	Sch.	Alice Lord	373	291	134.1	32.0	10.3	6	1902	Millbridge, Me.	Bangor, Me.
106684		Sch.	Alice M.	14	9	35.1	14.4	4.5	5	1876	Millville, N. J.	Bridgeport, N. J.

<sup>1</sup> Formerly schooner Sidney A. White.

<sup>2</sup> Formerly Spanish schooner Alice.



## MERCHANT SAILING VESSELS OF THE UNITED STATES—Continued.

Official No.	Signal letters.	Rig.	Name of vessel.	Gross tonnage.	Net tonnage.	Length.	Breadth.	Depth.	Crew.	When built.	Where built.	Home port (where permanent document issues).
						Feet.	Feet.	Feet.				
106652		Slp.	Alice M.	10	10	38.0	12.8	3.4	1	1876	Blue Point, N. Y.	Perth Amboy, N. J.
107765		Sch.	Alice M.	7	6	38.8	12.5	5.5	2	1885	Perry, Me.	Eastport, Me.
106999		Slp.	Alice Maid	6	6	29.2	10.2	5.0	2	1893	Rockland, Me.	Deer Isle, Me.
106529	K. F. C. S.	Sch.	Alice McDonald	656	604	175.0	35.2	14.1	9	1898	Bath, Me.	San Francisco, Cal.
1383		Sch.	Alice McGuigan	32	21	60.6	21.8	4.2	4	1860	Pearl River, Miss.	Gulfport, Miss.
107056		Sch.	Alice Moore	28	27	64.5	17.5	5.3	8	1893	Baltimore, Md.	Baltimore, Md.
107275		Slp.	Alice Olivia	7	6	28.9	11.5	3.0	3	1897	Knotts Creek, Va.	Norfolk, Va.
106466		Sch.	Alice Parka	8	7	42.7	11.0	3.2	2	1877	Somerset County, Md.	Cape Charles, Va.
1199		Slp.	Alice Stofen	18	17	40.5	17.5	4.4	1	1890	San Francisco, Cal.	San Francisco, Cal.
106590		Sch.	Alice Thompson	16	15	52.0	17.4	3.9	3	1875	Mobile, Ala.	Mobile, Ala.
106471		Sch.	Alice B. Norris	692	580	194.0	32.4	13.2	6	1872	Milwaukee, Wis.	Chicago, Ill.
106185	K. B. M. V.	Sch.	Alice B. Phillips	621	451	168.6	33.8	16.5	7	1883	Portsmouth, N. H.	New Haven, Conn.
106325		Sch.	Alice C. Ogden	34	22	57.3	19.0	5.2	2	1873	Bridgeton, N. J.	Richmond, Va.
106384		Sch.	Alice E. Barnes	23	15	48.3	16.0	5.0	3	1885	Camden, N. J.	Wilmington, Del.
107331	K. N. G. J.	Sch.	Alice E. Clark	1,631	1,565	227.4	43.0	20.7	8	1898	Bath, Me.	Portland, Me.
106820	K. J. L. V.	Sch.	Alice J. Crabtree	378	325	132.0	32.1	10.7	6	1891	do	New York, N. Y.
106915		Sch.	Alice M. Bradley	30	20	63.0	21.6	5.8	3	1880	Fairmount, Md.	Richmond, Va.
107799		Slp.	Alice M. Colburn	9	6	47.0	15.6	3.5	1	1902	Belhaven, N. C.	Elizabeth City, N. C.
107211	K. M. P. L.	Sch.	Alice M. Guthrie	1,603	1,434	225.1	43.3	20.4	10	1896	Bath, Me.	Bath, Me.
107668		Sch.	Alice M. Lawrence	88	57	57.0	23.0	9.2	17	1901	Gloucester, Mass.	Boston, Mass.
203715	K. V. R. T.	Sch.	Alice M. Newton	3,132	2,230	305.1	48.2	23.6	13	1906	Bath, Me.	Portland, Me.
106435		Slp.	Alice M. Parsons	5	5	27.4	12.2	3.0	1	1896	Patchogue, N. Y.	Greenport, N. Y.
107095		Sch.	Alice P. Turner	75	42	81.8	22.0	9.2	16	1894	Gloucester, Mass.	New York, N. Y.
201918	K. T. S. P.	Sch.	Alice R. Lawson	192	165	127.0	30.7	9.8	5	1905	Sharptown, Md.	Crisfield, Md.
106897	K. L. B. Q.	Sch.	Alice S. Wentworth	121	85	91.4	24.4	10.4	19	1891	Boothbay, Me.	Gloucester, Mass.
202520		Sch.	Alice T. Boardman	68	65	73.2	23.7	6.1	4	1905	Wells, Me.	Kennebunk, Me.
105330	J. N. V. K.	Sch.	Alice V. Tawes	123	100	96.0	37.0	7.5	4	1873	Calais, Me.	Calais, Me.
107279		Slp.	Alice May Davenport	6	6	39.4	13.9	3.3	6	1897	Crisfield, Md.	Crisfield, Md.
201655	K. T. P. C.	Sch.	Alice and Anna	49	33	66.5	22.5	5.5	2	1874	Millford Haven, Va.	Cape Charles, Va.
105343		Sch.	Alice and Mary	20	13	48.0	16.0	4.5	5	1899	Leesburg, N. J.	Bridgeton, N. J.
107476		Sch.	Alicia	12	10	52.0	14.8	3.2	2	1887	Fowl River, Ala.	Mobile, Ala.
106515		Sch.	Alicia B. Crosby	1,113	1,016	204.4	40.3	18.5	9	1899	Bath, Me.	Portland, Me.
106682	K. G. Q. J.	Slp.	Alicia	30	29	54.2	20.5	4.5	1	1885	Perth Amboy, N. J.	New York, N. Y.
106379		Sch.	Alida	28	26	56.4	18.7	5.2	9	1885	Pocomoke City, Md.	Patchogue, N. Y.
106628		Slp.	Alida Hearn	6	5	30.2	13.3	3.2	1	1899	Patchogue, N. Y.	do
107739		Slp.	Alida Wood	6	5	29.7	10.6	3.3	1	1901	Brunswick, Ga.	Brunswick, Ga.
107683		Cat.	Alix	6	5	30.0	11.5	5.0	1	1882	Cape Charles, Va.	Cape Charles, Va.
107199		Sch.	All Hope	21	15	52.1	17.7	3.6	2	1895	Handsboro, Miss.	Gulfport, Miss.
106307	K. C. R. L.	Bkn	Allanwide	638	564	183.9	34.0	12.2	9	1884	Verona, N. J.	Boston, Mass.
200133		Slp.	Allard	9	9	35.0	13.0	4.2	1	1903	Atlantic City, N. J.	Somers Point, N. J.
105295		Sch.	Allegheeny	689	599	187.0	33.0	12.1	6	1893	Erie, Pa.	Cleveland, Ohio.
201462	K. T. L. G.	Sch.	ALLEGHENY	396	371	170.5	27.0	9.5	6	1904	Newburgh, N. Y.	Port Arthur, Tex.
107595		Slp.	Allen	8	8	41.0	14.2	3.4	4	1900	Baltimore, Md.	Newport News, Va.
106521	K. F. C. B.	Sch.	Allen A.	342	266	145.0	35.0	9.4	6	1898	Fairhaven, Cal.	San Francisco, Cal.
105365	J. P. K. G.	Sch.	Allen Greene	442	385	135.0	31.6	14.8	6	1874	Greenport, N. Y.	Deer Isle, Me.
1939		Sch.	Allen Gurney	169	161	92.0	27.0	8.5	4	1897	Rondout, N. Y.	New London, Conn.
899		Sch.	Allen Osborn	32	31	56.3	19.5	4.3	2	1894	Squan, N. J.	Perth Amboy, N. J.
105676		Sch.	Allen H. Jones	47	44	60.1	19.8	6.6	4	1877	Essex, Mass.	Tampa, Fla.
106622		Slp.	Alena L. Gray	15	15	38.0	12.0	7.6	1	1899	Brooksville, Me.	Machias, Me.
105253		Slp.	Alletta L. Hamilton	97	92	84.4	25.5	6.6	33	1873	Yarmouth, Me.	Boston, Mass.
76840		Slp.	Alliance	11	11	33.4	12.2	4.8	1	1887	Northport, Me.	do
201253		Ywl. y.	Alliance	14	14	38.0	12.4	4.8	3	1904	Erie, Pa.	Erie, Pa.
106783		Slp.	Allie C.	20	19	50.0	14.0	4.2	1	1900	Clayton, N. Y.	Cape Vincent, N. Y.
107255		Sch.	Allie White	9	6	37.4	11.8	3.4	2	1896	Waterview, Va.	Tappanhook, Va.
106332		Slp.	Allie A. Rogers	6	5	30.5	14.2	2.8	4	1884	Seyville, N. Y.	Greenport, N. Y.
107270		Slp.	Allons	5	5	26.5	10.2	4.9	1	1897	Bremen, Me.	Plymouth, Mass.
759		Slp.	Ally	61	49	53.0	25.0	6.5	2	1887	Brooklyn, N. Y.	New York, N. Y.
1733		Slp.	Ally	7	6	31.0	12.0	3.8	2	1861	Staten Island, N. Y.	Perth Amboy, N. J.
106403		Slp.	Ally Ray	6	6	31.0	12.3	3.3	2	1887	Patchogue, N. Y.	Bridgeton, Conn.
105150	J. L. Q. B.	Sch.	Alma	173	140	103.7	26.5	8.6	6	1872	East Machias, Me.	Machias, Me.
106618		Slp.	Alma	5	5	28.2	12.2	2.7	1	1884	Turtle Creek, N. J.	Somers Point, N. J.
106837		Sch.	Alma	41	39	59.0	22.6	4.0	2	1891	San Francisco, Cal.	San Francisco, Cal.
107041		Slp.	Alma	11	11	37.0	15.0	3.4	1	1893	Portsmouth, Va.	Norfolk, Va.
107262		Sch.	Alma	14	11	47.0	14.8	3.9	2	1896	Bayou Labatre, Ala.	Mobile, Ala.
107390		Slp.	Alma	6	6	38.3	14.3	2.8	4	1898	Flushing Creek, Md.	Crisfield, Md.
107548	K. Q. D. C.	Ecl.	Alma	134	120	91.4	26.2	7.8	5	1882	Clifton, New Brunswick	New York, N. Y.
107672		Sch.	Alma Stubbs	36	36	69.7	20.9	6.3	3	1901	Sharptown, Md.	Crisfield, Md.
107510		Sch.	Alma White	18	10	52.6	16.5	3.8	1	1899	Mount Pleasant, N. C.	Newbern, N. C.
107241	K. M. T. R.	Sch.	Alma E. A. Holmes	1,208	1,069	202.1	41.0	18.3	8	1896	Camden, Me.	Philadelphia, Pa.
105363	J. P. H. B.	Sch.	Almeda Willey	547	493	148.6	33.6	11.7	7	1874	Thomaston, Me.	Boston, Mass.
1205		Sch.	Almeda	21	12	47.8	17.7	4.8	5	1863	Islip, N. Y.	Bridgeton, R. J.
106981		Sch.	Almeda	68	64	74.6	21.4	8.4	16	1892	Essex, Mass.	Gloucester, Mass.
1467		Sch.	Almira	26	25	47.5	17.7	4.8	3	1898	Biloxi, Miss.	Gulfport, Miss.
106285		Sch.	Almira Cox	18	10	46.0	16.8	4.8	5	1884	Leesburg, N. J.	Bridgeton, N. J.
201706		Slp.	Almirante	6	6	23.0	8.6	4.1	2	1904	Naguabo, P. R.	San Juan, P. R.
1248		Sch.	Alnomia	23	22	46.4	14.5	6.4	2	1849	Stonington, Conn.	Perth Amboy, N. J.
106542		Sch.	Alo-ha	521	500	173.0	32.4	12.0	6	1898	Mount Clemens, Mich.	Buffalo, N. Y.
106907	K. L. D. G.	Sch.	Aloha	814	742	190.4	40.2	15.3	11	1891	Port Blakeley, Wash.	San Francisco, Cal.

<sup>1</sup> Formerly U. S. Life-Saving catboat Alix.

<sup>2</sup> Formerly sloop Janette.

<sup>3</sup> Formerly British schooner Anita.

## MERCHANT SAILING VESSELS OF THE UNITED STATES—Continued.

Official No.	Signal letters.	Rig.	Name of vessel.	Gross tonnage.	Net tonnage.	Length.	Breadth.	Depth.	Crew.	When built.	Where built.	Home port (where permanent document issues).
107710	K. R. H. G.	Sch.	Aloha	138	100	107.8	25.1	11.2	7	1901	Essex, Mass.	Gloucester, Mass.
107790		Sch.	Aloha	44	44	72.5	19.6	8.6	19	1902	do.	Gloucester, Tex.
106778		Sch.	Alonzo Taulane	11	5	42.2	15.0	4.3	2	1890	Smyrna, N. C.	Elizabeth City, N. C.
105355		Slp.	Alonzo E. Smith	18	18	50.4	17.5	4.4	1	1873	Port Jefferson, N. Y.	New York, N. Y.
106502		Sch.	Alonzo L. Miles	10	5	49.0	12.9	3.3	1	1887	Somerset County, Md.	Bridgeton, N. J.
107687	K. R. F. H.	Sch.	Alpena	970	833	206.0	40.7	16.5	11	1901	Port Blakely, Wash.	San Francisco, Cal.
107041		Slp.	Alpha	5	5	27.0	10.2	5.0	1	1901	Friendship, Me.	Machias, Me.
107043		Sch.	Alpha	9	5	37.6	14.5	3.5	2	1901	Ocean Springs, Miss.	Gulfport, Miss.
200180	K. S. P. Q.	Sch.	Alpha	300	274	143.8	34.9	9.5	7	1903	Northbend, Oreg.	San Francisco, Cal.
107167		Slp.	Alphine	10	10	29.5	14.2	4.9	3	1895	Charleston, S. C.	Charleston, S. C.
107136		Sch.	Alphonse	25	15	54.0	21.2	3.9	3	1894	Moreau, Miss.	Gulfport, Miss.
106944		Sch.	Alpine	95	91	82.0	26.0	6.1	11	1892	Benicla, Cal.	San Francisco, Cal.
107841		Sch.	Alsen	28	21	49.5	17.1	5.0	1	1903	San Francisco, Cal.	Do.
106847		Slp.	Alta	7	7	31.2	12.0	3.2	1	1891	Bucksport, Me.	Bucksport, Me.
107214	K. V. P. B.	Sch.	Altair	66	56	72.0	21.2	8.0	4	1890	Port Townsend, Wash.	San Francisco, Cal.
107529		Slp. y.	Altair	31	23	55.9	14.2	11.0	4	1900	Bristol, R. I.	New York, N. Y.
106715	K. H. B. N.	Sch.	Altana M. Jagger	132	125	102.4	22.0	7.8	3	1890	Wilmington, Del.	Providence, R. I.
107063		Sch.	Althea	10	9	40.7	12.5	3.5	1	1893	Old River, Tex.	Galveston, Tex.
202579		Sch.	Althea	26	19	55.0	19.9	4.0	5	1905	Handsboro, Miss.	Gulfport, Miss.
203518		Ywl. y.	Althea	47	47	55.2	18.4	3.8	2	1906	Tottenville, N. Y.	New York, N. Y.
1399		Sch.	Althea Franklin	36	34	55.8	18.4	7.6	5	1867	Noank, Conn.	Pensacola, Fla.
202992		Sch.	Alton	15	13	50.0	17.2	3.7	1	1906	Bonscœur, Ala.	Mobile, Ala.
1856		Sch.	Alton T. Miner	78	74	64.0	24.0	7.5	3	1869	Madison, Conn.	Cold Spring, N. Y.
107630	K. Q. S. J.	Sch.	Aluma	666	644	189.1	40.0	15.0	11	1901	Northbend, Oreg.	San Francisco, Cal.
107806		Sch.	Alva	34	27	55.1	21.4	5.1	2	1902	Elizabeth City, N. C.	Elizabeth City, N. C.
106396		Sch.	Alva and Hettie	10	9	52.6	14.5	3.2	3	1885	St. Michaels, Md.	Baltimore, Md.
107730		Slp.	Alvah Ellwood	7	7	27.8	11.2	5.5	3	1902	Friendship, Me.	Deer Isle, Me.
202620		Sch.	Alvaretta	15	11	38.4	15.3	4.7	1	1905	Boggy, Fla.	Pensacola, Fla.
107620	K. Q. P. B.	Sch.	Alvens	772	687	186.4	39.7	14.3	10	1901	Fairhaven, Cal.	San Francisco, Cal.
106070		Sch.	Alvin C. Somers	8	8	50.2	12.3	3.4	1	1889	St. Peters Creek, Md.	Newport News, Va.
105468		Sch.	Alvins Ready	17	16	45.5	15.2	4.6	1	1871	Portland, Me.	Machias, Me.
106606		Slp.	Alwilda	7	7	35.3	12.9	2.7	1	1885	Port Republic, N. J.	Somers Point, N. J.
105451		Sch.	Alwilda Morse	18	17	45.8	15.9	5.7	2	1872	Bristol, Me.	Portland, Me.
105802		Sch.	Alwilda C. Eaton	68	65	72.0	23.6	6.2	3	1878	Cambridge, Md.	Baltimore, Md.
121127		Slp.	Alys	14	12	40.0	13.0	4.4	1	1900	Patchogue, N. Y.	Providence, R. I.
106859		Sch.	Amanda	6	5	28.0	11.0	5.1	1	1891	Bremen, Me.	Vinalhaven, Me.
107124		Sch.	Amanda B.	72	69	79.0	25.0	6.9	2	1883	Chipman, New Brunswick.	New London, Conn.
107195		Sch.	Amanda Green	15	9	41.2	15.0	3.2	5	1895	Milville, N. J.	Crisfield, Md.
105621		Sch.	Amanda B. Lore	21	13	46.0	17.3	4.6	4	1870	Port Norris, N. J.	Bridgeton, N. J.
106304		Sch.	Amanda F. Lewis	9	33	67.0	22.3	6.5	3	1884	Madison, Md.	Annapolis, Md.
107310		Sch.	Amanda W. Fillmore	9	9	52.4	14.8	3.2	6	1897	Oriole, Md.	Crisfield, Md.
107681	K. R. D. W.	Bkn.	Amaranth	1,109	1,062	209.0	42.5	18.0	13	1901	Benicla, Cal.	San Francisco, Cal.
666		Slp.	Amazon	48	46	55.0	23.5	6.1	1	1854	Greenpoint, N. Y.	New York, N. Y.
107486	K. P. H. V.	Sch. y.	Amazon	95	95	93.7	21.0	9.0	6	1899	Bayville, N. Y.	Do.
107726	K. R. N. D.	Bkn.	Amazon	1,167	1,105	209.0	42.5	19.0	13	1902	Benicla, Cal.	San Francisco, Cal.
107645		Slp.	Amazon	7	7	30.0	9.9	4.0	8	1901	Richardson, Wash.	Port Townsend, Wash.
106205		Sch.	Ambition	17	8	53.2	15.1	4.3	1	1883	St. Michaels, Md.	Newport News, Va.
108212		Slp.	Ambition	6	5	29.1	12.0	3.0	2	1883	Cambridge, Md.	Baltimore, Md.
106567	K. J. T. S.	Sch.	Ambrose Snow	90	76	82.5	21.5	9.8	6	1888	Brooklyn, N. Y.	New York, N. Y.
1477		Sch.	Ambrotype	8	8	32.0	11.0	4.1	0	1865	Boston, Mass.	Boston, Mass.
585		Sch.	Amelia	23	16	50.8	17.3	4.3	3	1860	St. Tammany Parish, La.	Tampa, Fla.
728		Sch.	Amelia	38	25	65.0	21.3	4.4	3	1860	Roslyn, N. Y.	Bridgeton, N. J.
1974	J. K. M. G.	Bkn.	Amelia	397	338	153.0	37.0	10.8	11	1870	Coos Bay, Oreg.	Seattle, Wash.
105038		Sch.	Amelia	12	12	38.0	12.5	5.4	0	1851	Cushing, Me.	Brooklin, Me.
105187		Sch.	Amelia	52	50	69.4	20.0	6.0	3	1872	East Rockaway, N. Y.	Boston, Mass.
105685		Sch.	Amelia	24	23	46.0	20.0	4.1	1	1877	Vallejo, Cal.	San Francisco, Cal.
105845		Slp.	Amelia	6	5	27.0	12.0	3.3	1	1876	Old Mill Landing, N. Y.	New York, N. Y.
106096		Slp.	Amelia	7	6	33.0	10.1	4.0	1	1882	Flatlands, N. Y.	Do.
107150		Sch.	Amelia	11	11	46.4	13.4	3.1	5	1895	Hayre de Grace, Md.	Baltimore, Md.
107505		Slp.	Amelia	29	22	44.6	18.9	4.7	2	1899	Coffee Bluff, Ga.	Savannah, Ga.
107694		Slp.	Amelia	13	12	40.0	13.8	3.8	1	1901	Bayshore, N. Y.	Patchogue, N. Y.
1723		Sch.	Amelia Furman	41	39	59.0	22.0	5.0	3	1881	Washington, N. J.	New York, N. Y.
107250		Sch.	Amelia P.	32	21	59.7	22.6	4.2	5	1896	Dellale, Miss.	Gulfport, Miss.
105579		Slp.	Amelia Powell	9	8	30.0	13.0	3.0	0	1871	Rockaway, N. Y.	New Bedford, Mass.
1764		Sch.	Amelia F. Cobb	85	81	73.4	22.6	8.0	4	1868	Essex, Mass.	Boston, Mass.
107543		Slp. y.	America	18	18	49.6	13.3	7.0	3	1900	Marblehead, Mass.	Do.
1814		Slp.	America	105	100	84.8	26.1	7.5	4	1869	Salisbury, Mass.	Gloucester, Mass.
106270		Sch. y.	America	89	85	96.0	22.7	9.0	11	1851	New York, N. Y.	Boston, Mass.
105439	J. Q. K. L.	Sch.	America	2,054	1,908	232.8	43.1	19.3	20	1874	Quincy, Mass.	Port Townsend, Wash.
106571		Sch.	America	78	74	81.0	24.0	9.7	5	1888	Benicla, Cal.	San Francisco, Cal.
106614		Sch.	America	11	10	38.5	13.5	3.9	1	1888	Terrebonne Parish, La.	Brushier, La.
107269		Sch.	America	97	97	91.2	23.0	11.2	4	1897	Gloucester, Mass.	Boston, Mass.
107533		Slp. y.	America	14	14	36.6	14.8	4.2	2	1896	Brooklyn, N. Y.	New York, N. Y.
106656		Sch.	America C.	20	19	52.8	10.9	3.8	3	1889	Bonfouca, La.	New Orleans, La.
106822	K. J. M. L.	Sch.	American	124	99	93.0	24.0	10.5	17	1891	Essex, Mass.	Provincetown, Mass.
107545	K. P. W. B.	Sch.	AMERICANA	900	839	204.6	41.1	15.7	10	1892	Grangemouth, Scotland	San Francisco, Cal.

<sup>1</sup> Formerly sloop Flossie.

<sup>2</sup> Formerly British schooner Lilloet.

<sup>3</sup> Formerly sloop-yacht Agatha.

<sup>4</sup> Formerly Hawaiian schooner Americana.

<sup>†</sup> Rebuilt 1896.

## MERCHANT SAILING VESSELS OF THE UNITED STATES—Continued.

Official No.	Signal letters.	Rig.	Name of vessel.	Gross tonnage.	Net tonnage.	Length.	Breadth.	Depth.	Crew.	When built.	Where built.	Home port (where permanent document issues).
						Feet.	Feet.	Feet.				
721		Slp.	American Banner	21	20	55.5	16.0	4.0	2	1857	Bridgeboro, N. J.	New York, N. Y.
16		Slp.	American Eagle	8	7	32.5	11.5	3.5	3	1860	Baltimore, Md.	Tappahannock, Va.
105444		Sch.	American Eagle	18	17	43.0	14.4	4.3	2	1869	Solomon Island, Md.	Newport News, Va.
106288		Sch.	American Eagle	15	14	43.8	15.2	4.0	2	1874	Accomac County, Va.	Norfolk, Va.
107456	K. P. C. G.	Sch.	American Eagle	9	8	41.4	13.8	3.1	3	1884	Jordan River, Miss.	Gulfport, Miss.
107581		Sch.	American Eagle	148	141	92.4	30.5	7.5	4	1899	Northport, N. Y.	New Haven, Conn.
105609	J. R. S. T.	Sch.	American Girl	17	13	48.0	16.9	3.8	3	1900	Bloxix, Miss.	Gulfport, Miss.
105830		Sch.	American Team	376	307	121.2	31.4	11.0	5	1876	Lyme, Conn.	Bangor, Me.
107734		Slp.	Americus	8	7	35.0	12.5	3.1	1	1879	Newpoint, Va.	Norfolk, Va.
107068		Sch.	Amerigo	29	25	61.0	19.2	4.3	3	1893	Islip, N. Y.	Patohogue, N. Y.
105841		Sch.	Amethyst	12	12	61.0	16.7	3.2	3	1893	Bloxix, Miss.	Mobile, Ala.
107096		Slp. y.	Am I.	5	5	30.0	11.0	2.0	1	1876	Cedar Bayou, Tex.	Port Lavaca, Tex.
106602		Sch.	Amle	10	10	32.0	14.0	5.0	1	1894	Fall River, Mass.	New York, N. Y.
105678		Sch.	Amly	5	5	31.6	10.7	2.9	1	1888	Nelsons Bay, N. C.	Newbern, N. C.
107176	K. W. D. G.	Sch. y.	Ammee	5	5	28.0	12.0	2.5	1	1874	Bayshore, N. Y.	Sag Harbor, N. Y.
107182		Sch. y.	AMORITA	69	62	69.0	20.0	15.6	15	1895	Wilmington, Del.	Stamford, Conn.
201813		Slp. y.	Amorita	10	10	32.3	10.8	5.1	1	1893	Saunderstown, R. I.	New Haven, Conn.
1401		Slp.	Amorita	6	6	34.0	11.2	2.9	1	1905	Patohogue, N. Y.	Patohogue, N. Y.
106374		Sch.	Amos Briggs	93	88	86.0	26.5	6.0	3	1868	Cornwall, N. Y.	New York, N. Y.
615		Cat.	Amos C. Barstow	5	5	27.1	11.4	3.5	0	1880	East Providence, R. I.	Providence, R. I.
202252		Sch.	Amos T. Allison	46	43	60.0	23.8	5.2	2	1853	Nyaack, N. Y.	Perth Amboy, N. J.
106482		Sch.	AMPERE	698	628	156.0	34.5	16.0	6	1905	Newburgh, N. Y.	New York, N. Y.
107220		Sch.	Amy	8	8	38.9	10.3	3.2	3	1885	New Haven, Conn.	Key West, Fla.
107842		Cat.	Amy	5	5	24.2	11.6	3.6	0	1896	Oosterville, Mass.	Hyannis, Mass.
105674	J. S. F. W.	Slp.	Amy Goldstrom	8	8	43.0	14.5	3.2	6	1901	Deals Island, Md.	Crisfield, Md.
105006		Bk.	Amy Turner	991	900	174.0	35.4	21.6	13	1877	Boston, Mass.	San Francisco, Cal.
204115		Sch.	Amy Wilxon	47	45	67.5	21.0	6.6	6	1870	Boothbay, Me.	Pensacola, Fla.
107703		Slp.	Ana	8	8	34.1	13.1	2.8	1	1904	Beaumont, Tex.	Galveston, Tex.
106494		Sch.	Ana Maria	28	26	60.0	15.0	5.0	4	1878	Vega Baja, P. R.	San Juan, P. R.
106829		Slp. y.	Anaconda	32	30	51.3	18.0	7.3	3	1887	Brooklyn, N. Y.	New Bedford, Mass.
1880		Sch.	Anaconda	42	40	54.0	18.8	9.1	2	1891	Seattle, Wash.	Seattle, Wash.
1379	J. B. P. D.	Bk.	Anastasia	37	35	58.5	22.2	4.3	1	1870	San Francisco, Cal.	San Francisco, Cal.
1182		Sch.	Andrew Hlocks (whaling)	303	287	111.3	27.1	15.7	39	1867	Fairhaven, Mass.	New Bedford, Mass.
73		Sch.	Andrew Jackson	36	34	50.0	20.8	4.7	2	1860	San Francisco, Cal.	San Francisco, Cal.
105331		Sch.	Andrew Lawrence	13	13	43.6	14.5	4.3	2	1860	San Francisco, Cal.	Annapolis, Md.
105299	J. N. K. L.	Sch.	Andrew Johnson	28	26	50.3	20.0	4.2	2	1874	Glenwood, N. Y.	New York, N. Y.
701	H. B. S. F.	Sch.	Andrew Nelinger	293	281	127.0	32.8	9.7	5	1873	Milford, Del.	Bangor, Me.
107546	K. P. W. C.	Bk.	Andrew Peters	117	98	91.1	23.2	8.1	3	1854	Columbia, Me.	Calais, Me.
105490		Sch.	Andrew Welch	903	863	175.5	36.0	18.5	13	1888	Glasgow, Scotland	San Francisco, Cal.
201284	K. T. H. J.	Sch.	Andrew A. Lewis	7	7	44.1	14.8	3.3	5	1872	Somerset County, Md.	Bridgeton, N. J.
1647		Sch.	Andrew G. Pierce, jr.	281	234	134.2	29.6	9.2	7	1904	Noank, Conn.	Edgartown, Mass.
106504		Sch.	Andrew J. Bradshaw	25	24	62.0	16.8	4.9	2	1866	Somerset County, Md.	Cape Charles, Va.
105063		Sch.	Andrew J. Evans	6	5	36.4	10.3	3.0	5	1887	Smith Island, Md.	Crisfield, Md.
107305		Sch.	Andrew K. Shriver	35	34	64.9	21.5	6.2	10	1871	Somerset County, Md.	Do.
161585	K. J. G. T.	Sch. y.	Andrews Brothers	9	9	45.0	15.3	3.3	7	1897	Crapo, Md.	Baltimore, Md.
107786	K. R. V. L.	Sch.	Andromeda	48	45	68.0	18.0	9.9	6	1838	Marblehead, Mass.	New York, N. Y.
107169		Sch.	Aneta Mahony	566	495	164.8	37.6	13.1	8	1902	Aberdeen, Wash.	San Francisco, Cal.
203749		Sch.	Aneta V.	11	8	36.0	14.0	3.5	1	1895	Napa City, Cal.	Do.
107776		Sch.	Angel	15	15	44.0	14.0	4.0	2	1906	Tarpon Springs, Fla.	Tampa, Fla.
106519		Slp.	Angel Maria	6	6	26.0	10.5	5.0	2	1901	Fajardo, P. R.	San Juan, P. R.
107536		Sch.	Angeline	41	28	67.5	20.5	4.8	5	1887	Bonfouca, La.	Gulfport, Miss.
107762		Sch.	Angiela	40	40	62.0	18.4	7.6	7	1900	Gloucester, Mass.	Pensacola, Fla.
106214		Sch.	Angie B. Watson	65	36	74.3	21.3	8.5	11	1902	East Boothbay, Me.	Portland, Me.
105111	K. T. B. M.	Sch.	Angie and Clena	10	9	45.6	14.6	3.4	5	1883	St. Michaels, Md.	Crisfield, Md.
639		Sch.	Angie and Emma	35	33	56.5	18.9	6.8	12	1872	Noank, Conn.	New York, N. Y.
105030		Sch.	Angler	93	78	80.7	23.9	7.4	2	1852	Smithtown, N. J.	Plymouth, Mass.
1862		Sch.	Angus Smith	580	551	182.4	32.0	12.1	7	1871	Milwaukee, Wis.	Cleveland, Ohio.
680		Sch.	Angy McNamara	46	35	64.6	21.7	6.8	6	1869	Dorchester County, Md.	Crisfield, Md.
107138		Slp.	Anita	77	73	64.0	26.4	7.1	1	1865	Brooklyn, N. Y.	New York, N. Y.
107405	Ywl. y.	Sch.	Anita	88	83	82.0	24.3	6.2	6	1894	Benola, Cal.	Portland, Oreg.
107750		Slp. y.	Anita	14	14	38.0	13.2	4.5	3	1898	Oosterville, Mass.	Patohogue, N. Y.
819		Slp.	Ann Amella	10	8	39.6	10.8	5.3	2	1902	Bristol, R. I.	Bristol, R. I.
1964		Slp.	Ann Elizabeth	15	14	36.6	15.0	4.0	1	1867	Staten Island, N. Y.	Perth Amboy, N. J.
418		Slp.	Ann Gertrude	9	9	37.0	13.0	3.0	2	1870	Norfolk, Va.	Norfolk, Va.
106219		Sch.	Ann Matilda	14	13	40.0	15.2	4.3	3	1851	Patohogue, N. Y.	Bridgeton, Conn.
354		Sch.	Ann Virginia	10	9	46.5	12.9	3.7	6	1893	St. Michaels, Md.	Baltimore, Md.
1727		Sch.	Ann Virginia	29	27	50.0	18.6	4.8	4	1862	Baltimore, Md.	Newport News, Va.
107062		Sch.	Ann C. Stuart	12	6	37.5	13.0	3.9	3	1868	Crisfield, Md.	Bridgeton, N. J.
107232		Sch.	Ann E. Maasch	50	47	59.4	22.2	5.7	2	1893	Ellsworth, Me.	Ellsworth, Me.
105065		Slp.	Ann G. Goodsell	30	20	63.2	19.0	5.2	2	1896	Solomon Island, Md.	Baltimore, Md.
106031	J. V. Q. D.	Sch.	Ann J. Trainer	10	9	39.3	15.4	3.1	5	1871	Somerset County, Md.	Do.
1812	J. G. V. K.	Sch.	Ann Louisa Lockwood	426	366	141.8	35.2	11.7	5	1881	Camden, N. J.	Philadelphia, Pa.
342		Sch.	Ann S. Deas	338	266	125.2	29.1	15.7	6	1869	Norwalk, Conn.	New York, N. Y.
105562		Sch.	Anna	34	32	53.7	19.0	6.2	2	1854	Charleston, S. C.	Charleston, S. C.
		Slp.	Anna	8	8	34.5	16.4	3.8	6	1875	Tobacco Stick, Md.	Baltimore, Md.

1 Formerly Spanish schooner Ana Maria.

2 Formerly a schooner Crystal Palace.

3 Formerly British schooner St. George.

4 Formerly Hawaiian bark Andrew Welch.

5 Formerly schooner-yacht a Viator.

6 Formerly schooner-yacht b Kiwassa.



## MERCHANT SAILING VESSELS OF THE UNITED STATES—Continued.

Official No.	Signal letters.	Rig.	Name of vessel.	Gross tonnage.	Net tonnage.	Length.		Depth.	Crew.	When built.	Where built.	Home port (where permanent document issues).
						Feet.	Feet.					
105771	Sch.	Anna	28	26	70.0	17.0	5.0	2	1878	St. Michaels, Md.	Newport News, Va.	
106660	Sch.	Anna	8	8	44.0	11.6	3.1	1	1889	Shalotte, N. C.	Wilmington, N. C.	
106662	Slp.	Anna	12	12	38.2	14.0	5.3	1	1868	New York, N. Y.	Plymouth, Mass.	
105518	Sch.	Anna Aden	35	33	54.0	21.0	4.3	1	1875	Vallejo, Cal.	San Francisco, Cal.	
107457	Slp.	Anna Bell	8	6	37.9	12.5	3.1	2	1896	Green Run, Md.	Chincoteague, Va.	
739	Sch.	Anna Brown	43	46	63.6	21.7	5.0	2	1886	Westfield, N. Y.	Patchogue, N. Y.	
106064	Slp.	Anna O.	10	10	38.5	14.0	3.5	2	1882	Milford, Conn.	Greenport, N. Y.	
106168	Sch.	Anna Camp	83	78	82.0	23.8	7.0	3	1883	Goshen, N. J.	Philadelphia, Pa.	
1839	Sch.	Anna Cora	10	9	39.5	14.8	4.0	6	1869	Somerset County, Md.	Baltimore, Md.	
107603	Sch.	Anna E.	17	17	60.0	17.5	3.8	7	1900	St. Michaels, Md.	Crisfield, Md.	
106651	Sch.	Anna Elizabeth	9	6	47.0	12.1	3.0	1	1889	North River, N. C.	Beaufort, N. C.	
105520	Sch.	Anna Ellen	49	47	70.0	22.7	5.7	3	1875	Wlocmco, Md.	Crisfield, Md.	
107624	Sch.	Anna F.	21	18	47.2	12.5	4.1	1	1901	Mobile, Ala.	Mobile, Ala.	
1726	Sch.	Anna Frances	37	35	63.5	21.0	6.0	2	1868	Somerset County, Md.	Baltimore, Md.	
105654	Sch.	Anna Frances	6	5	50.3	12.8	2.7	1	1876	do.	Annapolis, Md.	
107606	Sch.	Anna K.	18	11	55.2	16.4	3.2	2	1900	Fenton, Miss.	Gulfport, Miss.	
106980	Sch.	Anna Lea	6	6	40.3	11.1	3.2	1	1892	Harlowe, N. C.	Newbern, N. C.	
107128	Slp.	Anna Lena	5	5	36.8	11.7	2.9	2	1894	Crisfield, Md.	Norfolk, Va.	
1658	Sch.	Anna Lloyd	60	57	80.0	22.0	5.0	3	1863	Somerset County, Md.	Baltimore, Md.	
107745	Sch.	Anna Louise	9	8	36.0	13.8	2.9	1	1902	Bon Secour, Ala.	Mobile, Ala.	
107770	Cat.	Anna M.	6	5	32.0	12.0	3.0	1	1902	Somers Point, N. J.	Somers Point, N. J.	
106602	Slp.	Anna Maria	17	16	50.0	15.4	4.0	1	1879	Bayport, N. Y.	Patchogue, N. Y.	
107045	Cat.	Anna St. Clair	6	6	28.8	12.7	3.3	1	1893	Patchogue, N. Y.	do.	
106291	Sch.	Anna Sherman	40	38	60.9	21.5	5.6	3	1884	Cambridge, Md.	Crisfield, Md.	
106614	Slp.	Anna T.	13	13	43.0	16.0	4.9	1	1875	Bayport, N. Y.	Perth Amboy, N. J.	
202943	Slp.	Anna Trotter	6	5	36.0	13.9	2.5	1	1906	Bluffton, S. C.	Beaufort, S. C.	
106062	Sch.	Anna A. Crosswell	40	38	61.8	20.5	6.1	3	1871	Somerset County, Md.	Bridgeton, N. J.	
203455	Sch.	Anna O. Terry	22	13	51.0	18.4	4.9	7	1906	Dividing Creek, N. J.	do.	
106093	Sch.	Anna E. Chase	10	9	38.0	11.2	3.2	2	1872	Shelltown, Md.	Cape Charles, Va.	
710	Slp.	Anna E. Leet	41	39	53.0	21.7	5.5	2	1862	Gulfport, Conn.	Port Jefferson, N. J.	
107090	Sch.	Anna F. Mehrhof	52	50	73.0	23.5	5.4	4	1894	Grassy Point, N. Y.	Newark, N. J.	
106404	Sch.	Anna I. Gale	38	36	61.5	21.5	4.7	2	1896	Somerset County, Md.	Baltimore, Md.	
106203	Sch.	Anna L. Sanborn	34	17	56.0	17.2	5.8	10	1893	Salem, Mass.	Southwest Harbor, Me.	
106678	Slp.	Anna M. Dawson	6	6	31.6	11.8	3.3	1	1891	Rhode River, Md.	Annapolis, Md.	
201306	Sch.	Anna M. Hudson	338	299	133.5	31.8	10.0	4	1904	Bethel, Del.	Seaford, Del.	
106904	Sch.	Anna M. Newcomb	24	15	51.6	16.7	4.9	4	1893	Leesburg, N. J.	Bridgeton, N. J.	
106014	Sch.	Anna M. Robbins	25	14	52.5	17.8	5.3	4	1881	Dorchester, N. J.	do.	
1386	Slp.	Anna P. Grover	246	224	137.0	26.0	9.7	5	1868	Vermilion, Ohio	Detroit, Mich.	
106663	Sch.	Anna R. Blahop	448	365	146.0	34.2	12.0	7	1880	Wilmington, Del.	Newark, N. J.	
106662	Sch.	Anna W. Neal	16	9	44.6	15.9	4.3	6	1885	Dorchester, N. J.	Camden, N. J.	
106666	Slp.	Annebell	6	6	37.0	12.0	3.0	2	1877	Greenport, N. Y.	Greenport, N. Y.	
106475	Sch.	Annebell Wilson	490	467	164.0	32.2	12.0	7	1889	Mount Clemens, Mich.	Buffalo, N. Y.	
107049	Slp.	Annah D. Stinson	6	5	30.0	10.8	4.0	4	1893	Surry, Me.	Deer Isle, Me.	
203157	Sch.	Annapolis	466	440	180.0	30.0	14.0	2	1906	Sharptown, Md.	Baltimore, Md.	
106194	Sch.	Anne Bernard	23	22	55.4	17.1	5.4	9	1883	Pocomoke City, Md.	Tappahannock, Va.	
106657	Sch.	Anne Comber	39	26	61.5	21.3	5.9	9	1876	Baltimore, Md.	Baltimore, Md.	
106206	Sch.	Anne Lord	287	246	125.0	32.7	9.9	7	1883	Brewer, Me.	Thomaston, Me.	
106314	Sch.	Anne May	7	5	46.0	12.0	3.0	3	1884	Somerset County, Md.	Tappahannock, Va.	
106869	Sch.	Anne E. Wiley	25	23	52.4	18.8	4.8	3	1879	Dorchester County, Md.	Baltimore, Md.	
107825	Slp.	Annetta	8	7	32.4	11.2	5.6	1	1903	Bristol, Me.	Waldoboro, Me.	
107804	Slp.	Annetta	6	6	34.2	12.6	2.7	1	1902	Golden Hill, Md.	Crisfield, Md.	
106582	Sch.	Anngben	11	11	39.6	14.3	4.0	2	1888	Kinnekeet, N. C.	Elizabeth City, N. C.	
1206	Slp.	Annie	12	11	34.0	12.5	4.5	1	.....	San Francisco, Cal.	San Francisco, Cal.	
1876	Sch.	Annie	25	24	54.4	19.0	4.9	2	1870	Mathews County, Va.	New York, N. Y.	
1946	Sch.	Annie	17	16	41.0	16.0	4.8	8	1870	Key West, Fla.	Key West, Fla.	
1992	Sch.	Annie	5	5	27.6	10.0	3.0	1	1871	Cedar Keys, Fla.	Tampa, Fla.	
105417	Sch.	Annie	13	12	37.0	14.1	5.0	1	1872	Eastport, Me.	Lubec, Me.	
105442	Slp.	Annie	18	17	53.0	15.0	4.8	3	1874	Islip, N. Y.	Mobile, Ala.	
105684	Sch.	Annie	41	39	57.0	22.2	4.5	2	1877	San Francisco, Cal.	San Francisco, Cal.	
106201	Sch.	Annie	17	11	53.9	16.4	4.8	2	1883	Pocomoke City, Md.	Cape Charles, Va.	
106590	Slp.	Annie	5	5	30.0	12.4	3.0	1	1886	Babylon, N. Y.	Patchogue, N. Y.	
106621	Slp.	Annie	6	5	33.4	11.9	2.8	1	1890	Patchogue, N. Y.	Bridgeton, Conn.	
106675	Slp.	Annie	15	14	41.0	15.6	4.4	7	1886	Fairhaven, Md.	Baltimore, Md.	
106906	Slp.	Annie	5	5	32.6	10.8	2.8	1	1888	Smiths Landing, N. J.	Somers Point, N. J.	
106796	Sch.	Annie	14	14	42.3	13.0	4.9	2	1900	Seattle, Wash.	Juneau, Alaska	
106853	Slp.	Annie	18	17	42.5	16.5	4.8	2	1887	Islip, N. Y.	Chincoteague, Va.	
106855	Sch.	Annie	6	6	32.3	9.7	2.5	4	1891	Key West, Fla.	Key West, Fla.	
106875	Sch.	Annie	5	5	26.3	12.2	3.8	0	1883	Baunderstown, R. I.	Newport, R. I.	
106935	Slp.	Annie	6	6	35.5	11.8	2.6	1	1884	East Moriches, N. Y.	Greenport, N. Y.	
107297	Slp.	Annie	7	7	38.3	13.2	3.2	6	1897	Whitehaven, Md.	Crisfield, Md.	
107708	Sch.	Annie	613	512	172.3	37.0	13.0	7	1901	Rockport, Me.	Rockport, Me.	
200426	Sch.	Annie	1,098	989	221.0	35.5	18.1	6	1903	Bath, Me.	Baltimore, Md.	
107344	Slp.	Annie A.	12	9	36.6	14.2	4.8	1	1896	Half Moon, Ga.	Savannah, Ga.	
107212	Cat.	Annie Adams	5	5	23.7	11.0	3.3	1	1891	Osterville, Mass.	Chatham, Mass.	
106196	Sch.	Annie Ainelle	303	250	128.2	31.8	10.1	5	1883	Philadelphia, Pa.	Richmond, Va.	
106171	Sch.	Annie B.	8	8	38.0	11.3	3.7	1	1883	Straits, N. C.	Beaufort, N. C.	
106290	Sch.	Annie B.	23	13	57.5	20.0	3.7	3	1884	Biloxi, Miss.	New Orleans, La.	
106108	Slp.	Annie Bell	6	6	31.2	11.6	3.0	1	1872	Eastport, N. Y.	Greenport, N. Y.	
105144	Sch.	Annie Belle	84	71	82.5	24.0	6.5	3	1872	Salisbury, Md.	Tappahannock, Va.	

## MERCHANT SAILING VESSELS OF THE UNITED STATES—Continued.

Official No.	Signal letters.	Rig.	Name of vessel.	Gross tonnage.	Net tonnage.	Length.	Breadth.	Depth.	Crew.	When built.	Where built.	Home port (where permanent document issues).
						Feet.	Feet.	Feet.				
105508		Sch.	Annie Belle	63	59	77.8	23.0	5.7	3	1875	Federalsburg, Md.	Baltimore, Md.
106917		Slp.	Annie Belle	9	9	30.6	12.4	5.1	2	1892	Boothbay Harbor, Me.	Portland, Me.
107350		Slp.	Annie Bennett	10	10	46.6	15.8	3.6	7	1898	Inverness, Md.	Crisfield, Md.
105049	J. L. B. P.	Sch.	Annie Bliss	334	275	135.7	30.1	11.3	6	1871	Thomaston, Md.	New York, N. Y.
106375		Sch.	Annie Cleveland	7	7	47.5	10.1	3.2	2	1885	Somerset County, Md.	Annapolis, Md.
105023		Slp.	Annie Colton	5	5	28.8	11.8	3.0	1	1871	Patchogue, N. Y.	Elizabeth City, N. C.
10698		Sch.	Annie Cora	44	42	59.0	21.0	5.6	2	1842	Wilmington, Del.	Richmond, Va.
106868		Sch.	Annie E.	72	68	71.0	25.6	5.9	2	1861	Alameda, Cal.	San Francisco, Cal.
107098		Slp.	Annie E.	6	6	31.0	13.5	3.2	1	1864	Patchogue, N. Y.	Patchogue, N. Y.
201160		Sch.	Annie E.	16	13	47.5	14.8	5.1	1	1904	Maribel, N. C.	Newbern, N. C.
107580		Sch.	Annie Edward	25	14	52.0	19.0	4.8	2	1900	Elizabeth City, N. C.	Elizabeth City, N. C.
106295		Sch.	Annie Eliza	30	28	54.8	20.3	3.8	1	1894	San Francisco, Cal.	San Francisco, Cal.
200477		Slp.	Annie Elwood	7	5	34.0	15.3	2.6	1	1903	Mount Pleasant, N. C.	Elizabeth City, N. C.
105730		Sch.	Annie Emma	8	7	35.9	11.4	3.3	1	1877	Mathews County, Va.	Newport News, Va.
106525		Sch.	Annie Ethel	10	10	50.2	11.7	3.6	6	1885	Rook Creek, Md.	Crisfield, Md.
107805		Slp.	Annie F.	7	7	36.0	14.1	3.6	5	1902	Ewell, Md.	Do.
107621		Sch.	Annie Fair	8	6	41.4	11.9	3.0	1	1901	Beaufort, N. C.	Beaufort, N. C.
1417		Sch.	Annie Farrow	39	29	58.4	16.7	4.7	2	1868	Ocracoke, N. C.	Newbern, N. C.
106485		Slp.	Annie Florence	8	8	33.7	13.6	3.4	1	1896	Speonk, N. Y.	Greenport, N. Y.
105514		Sch.	Annie Francis	9	8	39.0	14.0	3.0	2	1875	Norfolk, Va.	Norfolk, Va.
100770		Sch.	Annie G.	31	29	61.0	17.7	4.9	1	1890	Nyaack, N. Y.	Patchogue, N. Y.
107802		Slp.	Annie Gertrude	11	11	43.0	16.4	4.1	1	1902	Hopkins, Va.	Cape Charles, Va.
107217	K. M. Q. II.	Sch.	Annie Greenlaw	102	69	90.0	24.8	9.4	16	1896	Essex, Mass.	Gloucester, Mass.
105203	J. M. W. D.	Sch.	Annie Gus	99	94	87.5	24.0	7.6	3	1871	Pembroke, Me.	Marchias, Me.
105701		Sch.	Annie H.	5	5	31.0	11.9	2.8	1	1877	Amityville, N. Y.	Perth Amboy, N. J.
105177		Sch.	Annie Hodges	47	45	61.5	21.8	6.1	10	1872	Baltimore, Md.	Crisfield, Md.
1995		Sch.	Annie Hogan	15	12	48.0	18.0	4.6	2	1871	Greenport, N. Y.	Beaufort, S. C.
106347		Slp.	Annie Iehom	5	5	34.6	11.0	2.5	1	1885	Norfolk County, Va.	Norfolk, Va.
107126		Slp.	Annie James	6	5	37.3	11.9	3.1	1	1894	Crisfield, Md.	Cape Charles, Va.
105916	J. T. S. M.	Bk.	Annie Johnson	1,040	976	212.1	34.1	21.6	13	1872	Harrington, England	San Francisco, Cal.
105939		Sch.	Annie Kelso	11	5	49.7	12.4	2.8	2	1880	Onancock, Va.	Cape Charles, Va.
107534		Sch.	Annie L.	60	53	65.0	25.0	5.0	2	1900	San Francisco, Cal.	San Francisco, Cal.
106020	J. V. P. K.	Sch.	Annie Larsen	376	326	142.8	34.6	11.0	7	1881	Port Blakeley, Wash.	Do.
107112		Sch.	Annie Laura	11	10	39.8	13.7	5.3	3	1894	Eastport, Me.	Eastport, Me.
200767		Slp.	Annie Laura	5	5	28.5	10.0	2.4	1	1903	Salsop, Wash.	Port Townsend, Wash.
106730		Slp.	Annie Lee	6	6	33.0	11.1	5.2	0	1890	Friendship, Me.	Deer Isle, Me.
106230		Slp.	Annie Lloyd	7	7	33.7	12.1	3.0	1	1883	Greenback, Va.	Cape Charles, Va.
106072		Sch.	Annie Louise	49	47	66.5	21.8	4.4	2	1882	Kennebunk, Me.	Patchogue, N. Y.
107809		Sch.	Annie M.	16	10	38.0	12.6	6.7	1	1902	Tacoma, Wash.	Port Townsend, Wash.
200680		Slp.	Annie M.	10	7	40.0	15.0	3.7	1	1903	Messongo, Va.	Cape Charles, Va.
107484		Sch.	Annie Mackle	13	9	42.4	15.9	3.6	3	1899	Biloxi, Miss.	Gulfport, Miss.
107609		Sch.	Annie Mallena	17	12	47.0	16.2	3.8	3	1900	Pass Christian, Miss.	Do.
106816		Sch.	Annie Maria	33	32	57.0	20.3	4.0	2	1891	San Francisco, Cal.	San Francisco, Cal.
1390		Sch.	Annie May	43	41	62.0	21.0	4.6	2	1868	Yarmouth, Me.	Castine, Me.
1943		Sch.	Annie May	29	19	63.2	22.3	4.7	2	1870	Accomac County, Va.	Chincoteague, Va.
105293		Sch.	Annie May	9	9	47.0	13.0	3.3	7	1873	Crisfield, Md.	Tappanhook, Va.
105405		Slp.	Annie May	11	10	35.8	14.4	3.7	1	1874	Bayshore, N. Y.	Patchogue, N. Y.
106372		Slp.	Annie May	6	6	30.8	13.6	3.0	1	1885	Patchogue, N. Y.	Do.
107007		Slp.	Annie May	8	8	30.0	11.4	5.1	1	1893	Bremen, Me.	Damariscotta, Me.
107444		Sch.	Annie May	10	8	33.0	13.7	3.8	1	1899	Baldwin, N. Y.	Patchogue, N. Y.
107521		Sch.	Annie May	34	24	54.6	19.3	4.9	2	1899	Colonels Island, Ga.	Savannah, Ga.
107606		Sch.	Annie May	7	5	40.8	13.3	2.8	1	1900	Belhaven, N. C.	Newbern, N. C.
200297		Slp.	Annie May	10	8	44.0	12.3	3.5	1	1903	Poquoson, Va.	Norfolk, Va.
107287		Sch.	Annie Mills	15	15	54.5	15.6	3.8	6	1897	Taylor's Island, Md.	Crisfield, Md.
106615		Sch.	Annie Moore	10	5	41.2	14.1	3.4	1	1899	Smyrna, N. C.	Beaufort, N. C.
1873		Slp.	Annie Neary	9	5	37.0	14.5	4.0	3	1870	Penngrove, N. J.	Bridgeton, N. J.
106091		Sch.	Annie P.	19	18	49.5	18.0	3.4	2	1882	Back Bay, Miss.	Gulfport, Miss.
105806		Sch.	Annie Parks	6	6	43.0	11.0	2.6	4	1878	Crisfield, Md.	Crisfield, Md.
200550		Sch.	Annie Perry	116	75	97.0	24.1	11.3	21	1903	Essex, Mass.	Provincetown, Mass.
105219		Slp.	Annie Phillips	7	7	34.6	12.6	3.1	2	1873	York County, Va.	Norfolk, Va.
107483		Sch.	Annie Redding	17	11	49.0	16.7	3.6	3	1899	Biloxi, Miss.	Gulfport, Miss.
105681		Sch.	Annie Ross	9	9	50.4	11.0	2.8	3	1876	Somerset County, Md.	Baltimore, Md.
201373		Slp.	Annie S.	15	10	40.2	15.3	3.4	1	1904	Thunderbolt, Ga.	Savannah, Ga.
1007		Sch.	Annie Sargent	60	63	72.6	20.7	7.7	3	1861	Boothbay, Me.	New London, Conn.
107711		Sch.	Annie Strong	21	19	51.2	17.5	3.2	3	1901	Shellbanks, Ala.	Gulfport, Miss.
107033		Sch.	Annie Thomas	12	11	43.0	12.8	3.6	1	1895	Ocracoke, N. C.	Newbern, N. C.
106799		Slp.	Annie V.	6	6	29.5	13.4	4.0	1	1890	Patchogue, N. Y.	Patchogue, N. Y.
107690		Slp.	Annie White	5	5	38.7	12.9	3.0	3	1901	Orlolo, Md.	Crisfield, Md.
1719		Slp.	Annie Williams	6	6	31.6	11.1	2.7	2	1868	Newark, Md.	Chincoteague, Va.
104073		Slp.	Annie Wilson	7	7	31.3	12.4	3.0	0	1873	Osterville, Mass.	New Bedford, Mass.
105357	J. P. F. V.	Sch.	Annie A. Booth	202	105	113.8	29.0	9.0	5	1874	Port Jefferson, N. Y.	Boston, Mass.
106074		Slp.	Annie A. Smith	10	10	36.0	14.0	3.8	2	1882	Freeport, N. Y.	Perth Amboy, N. J.
106686	K. G. R. II.	Sch.	Annie B. Mitchell	463	397	145.3	34.1	11.9	6	1886	Madison, Conn.	New London, Conn.
105950	J. V. B. L.	Sch.	Annie C. Grace	516	454	140.7	34.4	15.1	7	1880	Camden, N. J.	Crisfield, Md.
106831		Sch.	Annie C. Johnson	4	21	59.0	20.6	5.4	3	1891	Solomon, Md.	Bridgeton, N. J.
107319		Slp.	Annie C. Johnson	7	7	33.0	12.4	3.4	1	1897	do.	Annapolis, Md.
106204		Sch.	Annie C. Thomas	8	6	38.4	12.4	3.8	1	1883	Hatteras, N. C.	Elizabeth City, N. C.

1 Formerly sloop Mary Ann.

2 Formerly British ship Ada Iredale.

## MERCHANT SAILING VESSELS OF THE UNITED STATES—Continued.

Official No.	Signal letters.	Rig.	Name of vessel.	Gross tonnage.	Net tonnage.	Length.	Breadth.	Depth.	Crew.	When built.	Where built.	Home port (where permanent document issues).
						Feet.	Feet.	Feet.				
1309		Sch.	Annie E. Derrickson	57	54	65.6	21.5	6.0	2	1867	Milton, Del.	Cold Spring, N. Y.
105548		Sch.	Annie E. Draper	43	41	60.6	21.0	5.3	3	1875	Magnolia, Del.	Bridgeton, N. J.
107180		Sch.	Annie E. Edwards	61	39	72.8	22.6	6.2	3	1895	Toftenville, N. Y.	Patchogue, N. Y.
105494		Sch.	Annie E. Fowler	17	16	37.5	15.3	6.0	4	1875	Noank, Conn.	New York, N. Y.
1896		Sch.	Annie E. Lane	50	29	67.0	20.3	6.9	12	1870	Boothbay, Me.	Salem, Mass.
106864		Slp.	Annie E. Northam	12	6	43.2	15.6	3.9	2	1891	Solomon Island, Md.	Crisfield, Md.
107821	K. S. G. L.	Sch.	Annie E. Simale	845	809	200.0	40.6	16.4	10	1903	Marshfield, Oreg.	San Francisco, Cal.
107315		Slp.	Annie E. Todd	6	6	40.7	13.9	2.9	4	1897	Bishops Head, Md.	Crisfield, Md.
105605	J. R. Q. W.	Sch.	Annie E. Webb	101	96	92.0	25.1	6.1	4	1876	Northport, N. Y.	Baltimore, Md.
106109	J. W. K. S.	Sch.	Annie F. Conlon	591	519	147.6	34.5	16.9	7	1882	Portsmouth, N. H.	Portsmouth, N. H.
106444		Sch.	Annie F. Kimball	41	38	59.3	19.5	5.7	1	1896	Boothbay, Me.	Southwest Harbor, Me.
107202	K. M. N. L.	Sch.	Annie F. Kimball	401	337	145.1	33.1	10.1	5	1895	Bath, Me.	Bath, Me.
106230		Sch.	Annie F. Robinson	37	35	63.5	21.2	5.0	4	1883	Taylor's Island, Md.	Crisfield, Md.
106754		Sch.	Annie F. Wahab	26	21	60.0	17.7	4.6	2	1877	Newbern, N. C.	Newbern, N. C.
105661	J. S. F. H.	Sch.	Annie H. Smith	1,465	1,465	200.0	40.0	24.5	3	1876	Calais, Me.	New York, N. Y.
106994		Slp.	Annie L. Clayter	7	7	33.0	10.9	5.0	1	1891	Brooksville, Me.	Vinalhaven, Me.
105904		Sch.	Annie L. Russell	49	47	69.2	21.8	5.0	3	1878	Milford, Del.	Camden, N. J.
107321		Sch.	Annie L. Sterling	8	8	45.7	13.1	3.4	1	1897	Crisfield, Md.	Perth Amboy, N. J.
107307	K. N. D. L.	Sch.	Annie M. Campbell	565	485	168.4	37.6	12.8	9	1897	Port Blakeley, Wash.	San Francisco, Cal.
107752		Slp.	Annie M. Hamilton	13	13	38.0	13.8	6.6	2	1902	Friendship, Me.	Portland, Me.
106224		Slp.	Annie M. Hayward	9	7	37.0	14.2	3.4	1	1883	Sharptown, Md.	Cape Charles, Va.
107731		Sch.	Annie M. Howard	12	7	42.5	14.7	3.5	2	1901	Solomon Island, Md.	Annapolis, Md.
105679		Sch.	Annie M. Leonard	68	64	77.5	21.8	5.6	3	1877	Oxford, Md.	Crisfield, Md.
107995	K. R. F. V.	Sch.	Annie M. Parker	133	100	97.6	25.4	10.5	18	1901	Essex, Mass.	Gloucester, Mass.
105472		Sch.	Annie M. Peterson	631	599	190.5	33.0	13.0	7	1874	Greenbay, Wis.	Chicago, Ill.
106663		Sch.	Annie M. Preble	102	97	82.5	24.2	7.3	3	1891	Addison, Me.	Machias, Me.
106962		Slp.	Annie N. Gott	7	7	34.2	11.1	4.7	1	1392	Brooksville, Me.	Deer Isle, Me.
106273	J. N. B. P.	Sch.	Annie P. Chase	256	227	121.6	32.4	10.0	5	1873	Alna, Me.	Bangor, Me.
106238	J. M. C. F.	Sch.	Annie R. Lewis	216	171	117.0	28.7	9.1	5	1873	Bucksport, Me.	New London, Conn.
1849		Sch.	Annie R. Price	45	43	67.1	22.5	6.4	3	1869	Somerset County, Md.	Annapolis, Md.
106784		Sch.	Annie R. Todd	21	20	61.4	17.0	4.7	3	1890	St. Peters, Md.	Tappahannock, Va.
106140		Sch.	Annie R. Ward	21	20	52.0	16.5	2.9	2	1882	Franklin City, Va.	Norfolk, Va.
107797		Slp.	Annie T. Haley	8	5	45.3	14.0	3.0	1	1898	Wachapreague, Va.	Cape Charles, Va.
106773		Slp.	Annie V. Amory	10	10	46.0	12.8	3.0	3	1890	York County, Va.	Richmond, Va.
105796		Sch.	Annie V. Thomas	10	9	37.5	13.9	5.3	1	1878	North Haven, Me.	Ellsworth, Me.
107519		Sch.	Annie Lena White	13	7	45.0	16.0	3.1	1	1899	Lake Landing, N. C.	Newbern, N. C.
107712		Sch.	Annie and Jennie	34	34	55.0	17.0	7.4	10	1901	Gloucester, Mass.	Gloucester, Mass.
106311		Slp.	Annie and Maud	9	5	39.8	14.2	3.5	2	1884	Cambridge, Md.	Bridgeton, N. J.
157308		Slp.	Annie and Nora	15	14	41.0	16.4	4.4	2	1880	Patchogue, N. Y.	Greenport, N. Y.
106625	K. J. N. B.	Sch.	Annie and Reuben	128	122	87.1	26.4	6.8	5	1891	Bath, Me.	Deer Isle, Me.
818		Slp.	Anselv Bedell	10	9	36.0	13.8	3.9	1	.....	.....	Perth Amboy, N. J.
139		Sch.	Antelope	65	62	70.5	19.1	7.3	2	1851	Sittuate, Mass.	Rockland, Me.
1832		Sch.	Antelope	37	36	66.0	18.5	6.8	4	1861	Hampton, Va.	Greenport, N. Y.
106478	K. D. S. B.	Sch.	Antelope	123	117	89.5	28.5	7.0	5	1887	Benlea, Cal.	Astoria, Oreg.
1834	J. H. D. R.	Sch.	Anthony Burton	159	151	111.2	22.2	7.5	3	1869	Bristol, Pa.	New London, Conn.
200718	K. S. W. J.	Sch.	Anthony D. Nichols	680	564	172.0	36.6	13.5	7	1904	Bath, Me.	New York, N. Y.
105636	J. R. W. S.	Bkn.	Antloch	986	844	183.3	35.2	21.0	9	1876	Kennebunk, Me.	Boston, Mass.
201565		Sch.	Antoine C.	7	5	37.0	11.5	3.0	1	1904	Morgan City, La.	Brashear, La.
204138	K. W. C. P.	Sch.	Antoinette	299	245	132.5	33.3	8.9	4	1907	Philppsburg, Mo.	Portland, Me.
107360		Slp.	Antoinette	7	7	27.0	10.4	4.0	1	1898	Bristol, Me.	Damariscotta, Me.
107262		Sch.	ANTHIM	3,200	2,902	366.0	44.0	22.2	9	1897	Cleveland, Ohio	Cleveland, Ohio
201618		Sch.	Apache	20	13	50.3	19.4	3.7	5	1904	Handsboro, Miss.	Gulfport, Miss.
105457		Sch.	Apollo	12	11	36.0	14.0	4.0	3	1873	Boothbay, Me.	Gloucester, Mass.
107910		Sch.	Appomattox	69	47	78.0	21.4	8.6	12	1902	Essex, Mass.	Do.
107806		Sch.	Aqua Pura	10	6	35.4	13.5	3.0	2	1902	Handsboro, Miss.	Gulfport, Miss.
663		Sch.	Aquopmoquok	12	11	35.8	15.3	4.2	2	1862	Noank, Conn.	Wiscasset, Me.
106842		Slp. y.	Arab	6	6	28.7	11.0	4.5	2	1885	Brooklyn, N. Y.	Boston, Mass.
107844		Sch.	Arabella	123	86	103.6	24.6	10.8	10	1903	Essex, Mass.	Gloucester, Mass.
5116	H. T. C. G.	Sch.	Arago	185	176	103.0	28.0	9.0	21	1860	Coos Bay, Oreg.	San Francisco, Cal.
106969	K. J. S. D.	Bkn.	Arago	498	476	176.4	38.8	12.2	9	1891	Northbend, Oreg.	Do.
107625		Sch.	Araminta	27	15	50.5	18.0	5.1	6	1901	Mauricetown, N. J.	Bridgeton, N. J.
202840		Sch.	Arapahoe	16	7	49.6	18.1	3.2	5	1905	Biloxi, Miss.	Gulfport, Miss.
107324		Sch.	Arbitrator	106	72	90.4	24.0	10.0	17	1897	Essex, Mass.	Provincetown, Mass.
106606		Slp.	Arbutus	7	7	32.8	11.0	2.4	1	1881	Smiths Landing, N. J.	Somers Point, N. J.
106997	K. L. P. S.	Sch.	Arbutus	120	86	96.5	24.0	10.0	18	1893	Essex, Mass.	Gloucester, Mass.
107224		Slp. y.	Arbutus	7	7	34.1	11.6	3.3	0	1896	Damariscotta, Me.	Boston, Mass.
107292		Sch.	Arcadia	9	9	45.6	13.0	2.8	1	1897	Beaufort, N. C.	Newbern, N. C.
107690		Sch.	Arcadia	127	90	101.3	25.2	10.1	7	1901	Gloucester, Mass.	Gloucester, Mass.
107537		Slp.	Archann T.	6	6	28.2	10.8	4.9	1	1900	St. George, Me.	St. George, Me.
107139	K. M. D. R.	Bkn.	Archer	900	845	185.2	31.0	11.1	10	1876	Sunderland, England	Port Townsend, Wash.
105955		Sch.	Aroturus	14	13	42.8	15.0	4.5	1	1873	New Orleans, La.	Mobile, Ala.
106390		Sch.	Ardell	27	26	52.2	16.3	5.0	2	1885	Key West, Fla.	Tampa, Fla.
107193	K. M. L. C.	Sch.	Ardmore	821	762	174.3	35.3	16.1	2	1895	Bath, Me.	Perth Amboy, N. J.
106549		Sch.	Arenac	521	496	178.6	34.5	12.7	6	1888	St. Clair, Mich.	Duluth, Minn.
105281		Sch.	Arendal	207	198	123.4	26.0	9.3	7	1873	Sheboygan, Wis.	Grand Haven, Mich.
106934	K. L. G. T.	Sch.	Argo	114	79	94.6	24.0	9.8	16	1892	Essex, Mass.	Gloucester, Mass.

1 Formerly sloop-yacht (a) David B. (b) Almee.

1 Formerly British bark Archer.

## MERCHANT SAILING VESSELS OF THE UNITED STATES—Continued.

Official No.	Signal letters.	Rig.	Name of vessel.	Gross tonnage.	Net tonnage.	Length.	Breadth.	Depth.	Crew.	When built.	Where built.	Home port (where permanent document issued).
						Feet.	Feet.	Feet.				
106840		Cat.	Argus.....	6	5	25.8	12.4	3.8	3	1885	Osterville, Mass.	Hyannis, Mass.
105847		Sch.	Argyle.....	15	14	48.4	13.7	3.7	2	1879	Brunswick, N. C.	Wilmington, N. C.
106281		Cat.	Argyle.....	5	5	27.5	12.7	3.0	1	1884	Patchogue, N. Y.	Patchogue, N. Y.
106433		Slp.	Ariadne.....	18	17	41.2	15.4	5.8	4	1886	Brooklyn, N. Y.	Greensport, N. Y.
107511	K. P. M. S.	*Slp.	Ariadne.....	529	513	145.0	30.8	17.9	2	1880	Funfhausen, Germany	Providence, R. I.
1656		Sch.	Azanna.....	19	13	48.5	15.2	5.0	2	1853	Somerset County, Md.	Crisfield, Md.
105045		Sch.	Arianna Bateman	63	60	77.0	23.4	6.2	3	1871	Oxford, Md.	Do.
740		Slp.	Ariel.....	54	51	59.0	25.0	6.3	1	1857	Red Hook Point, N. Y.	New York, N. Y.
106879		Slp.	Ariel.....	6	6	32.0	13.4	5.0	2	1882	South Norwalk, Conn.	Bridgeport, Conn.
106985		Sch.	Ariel.....	38	32	70.0	17.5	5.5	2	1892	Fresport, Fla.	Pensacola, Fla.
107029	K. L. R. M.	Sch. y.	ARIEL.....	101	96	79.8	21.6	13.9	9	1893	Wilmington, Del.	New York, N. Y.
107588	K. Q. J. G.	Sch.	Ariel.....	726	684	178.0	40.0	14.5	9	1900	Benicia, Cal.	San Francisco, Cal.
107688		Sch.	Ariel.....	17	16	60.7	17.4	4.7	8	1901	Oriole, Md.	Crisfield, Md.
107454		Sch.	Arilla.....	107	88	91.0	22.9	9.4	8	1899	Port Angeles, Wash.	Seattle, Wash.
106437		Sch.	Arlintha A. Stevenson	10	9	48.4	12.6	3.7	7	1896	Somerset County, Md.	Crisfield, Md.
1841		Sch.	Arlintha Landon.....	20	19	51.4	18.4	5.9	2	1899	Salisbury, Md.	Richmond, Va.
201479		Sch.	Ariola.....	50	20	73.3	20.0	8.2	6	1904	Milton, Fla.	Pensacola, Fla.
203682		Sch.	Arthimease C.....	19	12	51.9	17.5	3.8	4	1906	Biloxi, Miss.	Gulfport, Miss.
1844		Slp.	Arizona.....	33	31	50.5	20.0	4.5	2	1899	Penngrove, N. J.	Annapolis, Md.
106845		Slp.	Arizona.....	5	5	27.0	10.6	3.6	3	1891	Charleston, S. C.	Charleston, S. C.
162769		Slp.	Ark.....	17	17	40.0	13.5	3.1	1	1906	Seattle, Wash.	Seattle, Wash.
107079		Sch.	Arkona.....	133	97	99.0	24.6	10.7	20	1901	Essex, Mass.	Gloucester, Mass.
105436		Sch.	Arieville H. Peary.....	311	249	130.5	29.5	11.6	5	1874	Athens, N. Y.	New York, N. Y.
106174	K. B. L. C.	Bkn.	Arlington.....	592	507	144.5	34.4	12.4	9	1883	Bucksport, Me.	Boston, Mass.
107674		Slp.	Arlington.....	9	7	45.6	14.7	2.8	1	1901	Hopkins, Va.	Cape Charles, Va.
107141		Sch.	Arnida.....	14	13	42.0	13.7	2.7	8	1895	Tampa, Fla.	Key West, Fla.
202427		Slp.	Armeta S. Robinson	6	5	36.2	11.8	2.9	3	1905	Oriole, Md.	Crisfield, Md.
105555		Sch.	Arrival.....	7	7	45.8	11.6	3.2	1	1875	Somerset County, Md.	Newport News, Va.
247		Slp.	Arrow.....	30	29	55.9	17.3	6.5	8	1884	Boston, Mass.	Gloucester, Mass.
106432		Slp.	Arrow.....	7	7	28.2	13.4	3.5	2	1882	Mary Esther, Fla.	Key West, Fla.
105211		Slp.	Arthur.....	7	7	27.0	11.7	3.3	1	1873	Leeds Point, N. J.	Somers Point, N. J.
105384		Sch.	Arthur.....	48	45	64.5	23.5	4.3	1	1874	San Francisco, Cal.	San Francisco, Cal.
106976	K. L. M. P.	Sch.	Arthur Binney.....	118	80	99.0	25.1	11.2	17	1892	Essex, Mass.	Boston, Mass.
155		Sch.	Arthur Clifford.....	84	80	77.6	21.7	8.0	3	1865	Kennebunk, Me.	Do.
106634		*Sch.	Arthur J.....	73	70	70.0	24.0	5.0	4	1899	Camden, N. J.	Camden, N. J.
201814	K. N. V. R.	Sch.	Arthur James.....	133	97	103.4	24.8	10.6	18	1905	Essex, Mass.	Gloucester, Mass.
107434		Sch.	ARTHUR SEWALL.....	3,209	2,919	332.0	45.2	25.6	29	1899	Bath, Me.	Bath, Me.
106123		Sch.	Arthur Stewart.....	10	9	46.3	14.8	3.3	3	1882	St. Michaels, Md.	Baltimore, Md.
106969		Sch.	Arthur Stewart.....	25	24	61.1	17.7	4.5	2	1892	Tilghmans Island, Md.	Do.
105971		Sch.	Arthur Stwart.....	12	7	60.0	15.0	3.6	3	1890	Drum Cliff, Md.	Crisfield, Md.
106395	K. D. G. P.	Sch.	Arthur D. Story.....	103	75	85.0	23.3	9.6	18	1895	Essex, Mass.	Gloucester, Mass.
106541	K. F. D. H.	Sch.	Arthur V. S. Woodruff	193	155	105.6	27.1	10.3	5	1898	do.	Bucksport, Me.
107040	K. L. R. Q.	Sch.	Aryan.....	2,123	1,939	248.6	42.2	17.4	23	1893	Phillipsburg, Me.	Bath, Me.
105887		Sch.	Asa M. Lowe.....	12	12	39.6	15.0	4.4	3	1890	Manatee, Fla.	Tampa, Fla.
22607	K. G. V. H.	Sch.	Ashbury Fountain.....	1,032	929	190.9	38.2	18.8	10	1890	Thomaston, Me.	New York, N. Y.
107607		Slp.	Aeonath R. Eaton.....	10	10	34.4	11.4	4.5	4	1900	Deer Isle, Me.	Deer Isle, Me.
753		Sch.	Asher S. Parker.....	40	38	62.4	22.3	4.8	3	1892	New York, N. Y.	New York, N. Y.
100412		*Sch.	Ashland.....	991	956	218.4	37.8	15.0	6	1896	Trenton, Mich.	Chicago, Ill.
107400	K. N. Q. J.	Sch.	Ashland.....	901	838	194.0	35.0	17.6	4	1898	Noank, Conn.	Philadelphia, Pa.
107162		Slp. y.	Ashmet.....	12	11	46.0	14.5	3.6	3	1895	Buzzards Bay, Mass.	New Haven, Conn.
106919		Slp.	Asterion.....	8	8	32.1	11.1	5.7	1	1892	Boothbay, Me.	Portland, Me.
107612	K. Q. N. B.	Sch.	ASTRAL.....	3,292	2,987	332.3	45.4	26.0	33	1901	Bath, Me.	New York, N. Y.
107791		Lgr.	Astrea.....	11	7	41.0	14.0	3.5	2	1902	New Orleans, La.	New Orleans, La.
201856		Slp. y.	Atair.....	11	8	34.0	9.0	5.3	1	1905	Bristol, R. I.	Bristol, R. I.
1154		Sch.	Atalanta.....	52	50	45.5	18.2	7.6	2	1848	Gloucester, Mass.	Bangor, Me.
105399	K. P. B. M.	Sch. y.	Atalanta.....	96	81	88.5	25.0	7.8	4	1873	City Island, N. Y.	Castine, Me.
107105	K. M. B. G.	Sch.	Atalanta.....	103	74	93.0	23.5	10.0	18	1894	Essex, Mass.	Gloucester, Mass.
115764		Slp. y.	Atalanta.....	7	6	27.4	12.0	4.0	4	1881	South Providence, R. I.	Marblehead, Mass.
106275		Sch.	Athalie.....	70	67	73.3	25.0	6.1	4	1884	Newark, N. J.	Perth Amboy, N. J.
106932		Sch. y.	Athene.....	7	7	32.6	11.8	3.0	0	1892	West Bay City, Mich.	Port Huron, Mich.
107501	K. P. L. F.	Slp. y.	Athene.....	75	67	83.4	19.0	10.8	10	1899	Bristol, R. I.	Boston, Mass.
107276		Sch.	Athens.....	2,073	1,953	293.6	44.6	19.1	7	1897	West Bay City, Mich.	Cleveland, Ohio.
107083		Cat.	Athlete.....	8	7	28.7	12.2	3.7	2	1894	Harwichport, Mass.	Chatham, Mass.
202752		Sch.	Athlete.....	132	96	107.4	25.0	11.6	7	1906	Essex, Mass.	Gloucester, Mass.
106261		Slp. y.	Athlon.....	30	28	52.5	17.0	6.9	5	1884	Brooklyn, N. Y.	New York, N. Y.
3970		Slp. y.	Athlon.....	12	11	39.9	11.2	5.3	1	1903	Boston, Mass.	Boston, Mass.
107343		Cat.	Atlanta.....	6	6	23.4	11.5	3.5	0	1898	Osterville, Mass.	Hyannis, Mass.
704		Slp.	Atlantio.....	36	34	51.0	20.6	8.4	1	1858	New York, N. Y.	New York, N. Y.
106415	K. D. J. M.	Sch. y.	Atlantio.....	84	80	83.0	23.0	9.5	4	1886	Brooklyn, N. Y.	Do.
106536		Sch.	Atlantio.....	7	5	42.0	10.8	2.9	1	1888	Smyrna, N. C.	Beaufort, N. C.
202526		Sch.	Atlantio.....	14	14	53.0	19.1	4.0	2	1905	Dellsle, Miss.	Gulfport, Miss.
202731		Sch.	Atlantio.....	14	12	60.5	15.7	2.8	2	1905	Manteo, N. C.	Filizbeth City, N. C.
106470		Sch.	Atlantis.....	6	6	25.3	12.1	4.1	2	1887	Noank, Conn.	Bridgeport, Conn.
1130		Slp.	Atlas.....	5	5	32.0	11.0	3.4	1	1857	New York, N. Y.	Newport News, Va.
106851		Slp.	Atlas.....	5	5	29.8	11.6	2.7	3	1890	Charlotte Harbor, Fla.	Key West, Fla.
107724	K. R. M. II.	Sch.	ATLAS.....	3,381	3,006	332.4	45.4	26.1	32	1902	Bath, Me.	New York, N. Y.
107051		Slp.	Atlas.....	5	5	37.0	12.3	2.7	3	1893	Crisfield, Md.	Crisfield, Md.

\* Formerly German bark Ariadne.

\* Formerly British schooner Arlington.

\* Formerly schooner Chas. L. Davenport.

\* Formerly sloop-yacht Barracuda.

\* Formerly sloop-yacht Sprite.

## MERCHANT SAILING VESSELS OF THE UNITED STATES—Continued.

Official No.	Signal letters.	Rig.	Name of vessel.	Gross tonnage.	Net tonnage.	Length.	Breadth.	Depth.	Crew.	When built.	Where built.	Home port (where permanent document issues).
202638	K. V. F. R.	Sch.	Auburn	633	529	171.4	36.3	13.5	7	1908	Phillipsburg, Me.	Boston, Mass.
105935	J. T. W. B.	Bkn.	Auburndale	663	574	140.3	33.6	17.3	10	1880	Millbridge, Me.	Do.
107666		Sch.	Aubrey A.	6	5	32.7	11.6	2.5	1	1901	Bon Secour, Ala.	Mobile, Ala.
106914		Sip.	Aubrey and Willie	5	5	27.3	8.9	4.9	1	1891	Bremen, Me.	Rockland, Me.
107078		Sip.	Audella	9	8	30.8	13.2	6.0	2	1893	Machias, Me.	Lubeo, Me.
85631		Sip. y.	Audrey	8	8	42.0	13.0	3.0	1	1884	Patchogue, N. Y.	Patchogue, N. Y.
200210		Sch.	August Kling, sr.	16	14	49.4	15.1	3.5	3	1903	Fowl River, Ala.	Mobile, Ala.
105935		Sch.	Augusta	54	51	71.4	23.3	5.7	3	1871	Dorchester County, Md.	Baltimore, Md.
105328		Sip.	Augusta	7	6	29.0	13.0	2.0	1	1873	Galveston, Tex.	Galveston, Tex.
107263		Sch.	Augusta	16	11	45.0	12.4	3.7	1	1897	Wilmington, N. C.	Wilmington, N. C.
201170		Sip.	Augusta	7	6	38.0	13.0	2.9	1	1904	Hopkins, Va.	Crisfield, Md.
106817		Sip.	Augusta A.	11	10	34.0	12.2	6.0	2	1891	Swans Island, Me.	Deer Isle, Me.
107513		Sch.	Augusta M.	12	8	46.6	14.0	3.0	1	1899	Smyrna, N. C.	Beaufort, N. C.
107077		Sip.	Augusta May	7	6	37.0	12.5	2.8	1	1893	Crisfield, Md.	Crisfield, Md.
105329	K. T. Q. F.	Sch.	Augusta H. Johnson	65	62	75.5	21.7	7.5	11	1874	Gloucester, Mass.	New York, N. Y.
201951	K. T. S. W.	Sch.	Augusta W. Snow	830	671	183.3	36.5	17.1	8	1905	Brewer, Me.	Bangor, Me.
29961		Sch.	Augustus	64	59	77.0	20.0	6.9	2	1885	Spoonville, Mich.	Milwaukee, Wis.
106678	K. G. P. V.	Sch.	Augustus Welt	1,221	1,111	203.9	40.9	21.5	9	1890	Waldoboro, Me.	Boston, Mass.
201356	K. T. H. V.	Sch.	Augustus H. Babcock	1,589	1,299	216.5	41.0	19.0	9	1904	Brewer, Me.	Bangor, Me.
200460		Sch.	Aurelia	23	21	40.5	13.0	4.5	4	1903	Arroyo, P. R.	San Juan, P. R.
1771		Sch.	Aurelia Francis	37	26	54.3	19.5	5.3	3	1890	Somerset County, Md.	Baltimore, Md.
107349		Sip.	Au Reyol	7	7	27.8	10.6	4.9	1	1898	Bremen, Me.	Waldoboro, Me.
107556		Sch.	Auropa	6	6	35.0	12.0	3.0	4	1899	Mitchells Point, Tex.	Port Lavaca, Tex.
106115		Sch.	Aurora	8	7	36.4	11.6	3.0	7	1882	Hunting Quarters, N. C.	Newbern, N. C.
106493		Sch.	Aurora	2,236	2,181	280.0	41.0	21.5	14	1887	Cleveland, Ohio	Detroit, Mich.
107164		Sch.	Aurora	9	9	37.8	14.2	2.6	1	1895	Olivia, Tex.	Port Lavaca, Tex.
107707	K. R. H. B.	Bkn.	Aurora	1,211	1,070	221.3	42.4	17.7	13	1901	Everett, Wash.	San Francisco, Cal.
204073	K. W. C. B.	Sip. y.	Aurora	49	30	67.8	16.8	10.3	11	1907	Bristol, R. I.	New York, N. Y.
107468		Sip.	Austin L. Kelley	5	5	27.1	10.8	4.7	1	1899	Friendship, Me.	Machias, Me.
25		Sch.	Australia	35	29	67.0	18.9	4.8	3		Prize vessel	Crisfield, Md.
203519		Sch.	Austrian Girl	11	5	44.4	15.9	3.1	4	1905	Biloxi, Miss.	Guilford, Miss.
106704		Sch.	Avalon	57	42	79.1	20.7	6.1	2	1882	Pocomoke City, Md.	Annapolis, Md.
106415	K. D. J. W.	Sch. y.	Avalon	40	38	58.2	13.8	6.0	5	1886	Islip, N. Y.	New York, N. Y.
106791		Sch.	Avalon	9	9	39.0	13.8	3.8	2	1890	Stockton, Md.	Chincoteague, Va.
106681		Sch.	Avalon	22	17	59.0	18.1	4.8	2	1891	Pocomoke City, Md.	Annapolis, Md.
107231		Sch.	Avalon	59	52	74.3	20.0	10.0	9	1896	East Boston, Mass.	Galveston, Tex.
107244		Sip.	Avalon	9	9	32.1	14.0	3.8	1	1896	Jersey City, N. J.	New York, N. Y.
107499		Ywl.	Avalon	9	7	34.0	9.4	5.0	0	1899	San Diego, Cal.	San Diego, Cal.
107858		Sch.	Avalon	124	85	100.0	24.7	10.4	18	1903	Essex, Mass.	Gloucester, Mass.
204194	K. W. D. J.	Sip. y.	Avenger	34	21	58.0	14.3	9.1	4	1907	Bristol, R. I.	Bristol, R. I.
106608		Cat.	Averek II	5	5	22.2	11.2	3.3	1	1887	Edgartown, Mass.	Providence, R. I.
107616		Sip.	Avery Gorman	11	8	49.0	16.0	3.9	1	1900	Hopkins, Va.	Cape Charles, Va.
106272		Cat.	Avilda	5	5	24.8	11.8	3.5	1	1884	Hyannis, Mass.	Nantucket, Mass.
106979		Sip.	Avia Gray	11	10	38.0	13.5	3.8	1	1892	Centerport, N. Y.	Bridgeport, Conn.
107085		Sip.	Avoca	9	8	32.1	12.8	5.0	1	1894	Jersey City, N. J.	New York, N. Y.
106874	K. T. S. F.	Ywl. y.	Avocet	13	12	35.0	14.8	3.6	1	1896	Eastport, N. Y.	Patchogue, N. Y.
201887	K. H. W. G.	Sch.	AVONDALE	1,111	1,061	205.5	33.7	17.1	5	1905	Newburgh, N. Y.	New York, N. Y.
106797	K. H. W. G.	Sip. y.	Awa	18	17	43.7	15.0	6.5	2	1899	South Boston, Mass.	Boston, Mass.
106520		Sch.	Axel	42	31	66.2	22.3	6.4	5	1888	East Bay, Fla.	New Orleans, La.
107416		Sch.	Axel	16	16	39.5	11.4	6.3	0	1898	Seattle, Wash.	Ketchikan, Alaska.
1911	K. H. B. L.	Sch. y.	Azalea	28	27	61.3	17.8	4.7	4	1857	Chebea, Mass.	Philadelphia, Pa.
106787	K. H. R. B.	Sch.	Azalea	344	327	150.0	35.0	11.0	8	1890	Eureka, Cal.	San Francisco, Cal.
107853		Sch.	Azalea	50	50	60.0	18.3	2.7	2	1903	Rockport, Tex.	Corpus Christi, Tex.
456		Sch.	Azalia	13	12	37.2	13.7	5.2	2	1859	Eden, Me.	Eastport, Me.
202360		Sch.	Azelea	25	16	52.7	20.4	4.4	5	1905	Biloxi, Miss.	Guilford, Miss.
106991		Sip.	Azor	15	15	41.5	16.7	5.0	3	1892	Charleston, S. C.	Charleston, S. C.
107764		Sip. y.	Azor	12	9	34.8	12.2	5.9	1	1902	Bristol, R. I.	Bristol, R. I.
107756		Sip.	Azorian	20	20	43.4	15.1	6.6	7	1902	Gloucester, Mass.	Gloucester Mass.
<b>B.</b>												
3319		Sip.	B. B. B.	14	13	38.2	13.3	6.2	2	1882	Eastport, Me.	Eastport, Me.
3329		Sch.	B. Huffy	10	9	47.5	12.7	3.5	6	1885	Somerset County, Md.	Crisfield, Md.
3808		Sip.	B. Phillips	7	7	39.0	14.5	2.8	5	1899	Fishing Creek, Md.	Do.
2045		Sch.	B. A. Baker	35	33	58.0	17.5	5.6	2	1851	Truro, Mass.	Lubeo, Me.
3300		Sip.	B. A. Eversham	9	9	37.5	14.7	3.3	3	1884	Cambridge, Md.	Baltimore, Md.
2357		Sch.	B. B. Buckhout	351	334	158.2	28.8	10.0	5	1873	East Saginaw, Mich.	Port Huron, Mich.
2417		Sip.	B. C. Cartwright	14	13	37.3	16.4	4.0	1			New London, Conn.
3899		Cat.	E. C. Pennington	8	8	34.4	13.4	4.6	1	1900	Atlantic City, N. J.	Somers Point, N. J.
3934		Sch.	B. D. Luce	7	7	45.4	12.5	2.7	1	1902	Morehead City, N. C.	Beaufort, N. C.
2602		Sch.	B. F. Cator	33	32	58.9	20.5	4.9	2	1868	Dorchester County, Md.	Tappahannock, Va.
3253		Sch.	B. F. Jayne	78	59	74.6	26.5	5.8	3	1883	Stonybrook, N. Y.	Coldspring, N. Y.
2776		Sch.	B. F. Marsh	9	9	43.3	13.7	3.4	4	1871	Crisfield, Md.	Baltimore, Md.
3719		Sip.	B. F. Sulender	8	8	44.3	14.5	3.0	4	1897	Bishops Head, Md.	Crisfield, Md.
3280		Sch.	B. G. Rhode	36	22	63.9	21.4	4.3	4	1883	Rotten Bayou, Miss.	Guilford, Miss.
3102		Sip.	B. H. Hegeman	12	11	30.4	14.4	4.2	1	1879	Port Jefferson, N. Y.	Perth Amboy, N. J.
200099		Sch.	B. H. Minch	21	14	49.5	17.7	4.8	5	1903	Dorchester, N. J.	Bridgeton, N. J.

1 Formerly sloop George H. Shaffer.

2 Formerly British schooner Alma.

† Composite.



## MERCHANT SAILING VESSELS OF THE UNITED STATES—Continued.

Official No.	Signal letters.	Rig.	Name of vessel.	Gross tonnage.	Net tonnage.	Length.	Breadth.	Depth.	Crew.	When built.	Where built.	Home port (where permanent document issues).
						Feet.	Feet.	Feet.				
3958		Slp.	B. H. Sherman	12	10	33.5	15.0	4.1	1	1903	Cars Neck, Ga.	Savannah, Ga.
31221		Sch.	B. H. Warford	203	193	109.4	30.8	7.2	3	1868	Tottenville, N. Y.	Fall River, Mass.
2836	J. M. P. D.	Sch.	B. I. Hazard	392	349	131.8	31.1	8.4	6	1872	Port Jefferson, N. Y.	New York, N. Y.
3265		Cat.	B. L.	6	5	28.0	12.4	3.8	0	1890	Newport, R. I.	Boston, Mass.
3074		Sch.	B. L. Lavrana	11	6	33.4	14.2	3.5	2	1877	Wolf River, Miss.	Gulfport, Miss.
3431		Sch.	B. L. Pennington	1,142	1,085	239.0	38.2	14.6	6	1889	Gilbraltar, Mich.	Niagara Falls, N. Y.
2901	J. P. Q. B.	Bk.	B. P. Cheney	1,322	1,200	195.9	38.6	24.2	14	1874	Bath, Me.	San Francisco, Cal.
3503		Sch.	B. P. Milca	10	9	52.5	14.1	3.2	7	1892	Monte, Md.	Crisfield, Md.
3049		Sch.	B. T. Riffin	12	12	52.3	14.4	3.4	3	1877	Back Creek, Va.	Chincoteague, Va.
3109		Sch.	B. W. Bramble	45	42	69.4	22.5	6.0	3	1881	Baltimore, Md.	Baltimore, Md.
2908		Sch.	B. W. Jonness	350	339	155.0	26.6	10.5	6	1867	Detroit, Mich.	Duluth, Minn.
200148		Sch.	B. W. Leigh	33	33	75.4	23.5	6.4	7	1903	Oriole, Md.	Crisfield, Md.
3393		Slp. y.	Bacchante	16	13	45.0	12.5	6.0	2	1901	South Boston, Mass.	Philadelphia, Pa.
31442		*Slp.	Baffle	566	549	166.0	32.2	13.6	3	1882	Perth Amboy, N. J.	Perth Amboy, N. J.
204239		Sch. y.	Bagheera	30	24	53.8	15.5	8.5	3	1907	East Boothbay, Me.	Boston, Mass.
3837	K. P. T. Q.	Sch.	Bainbridge	566	496	170.4	37.6	12.8	9	1900	Port Blakeley, Wash.	San Francisco, Cal.
3902	K. R. F. S.	Sch.	Baker Palmer	2,792	2,240	284.9	46.5	21.9	10	1901	Waldoboro, Me.	Boston, Mass.
3881	K. Q. S. V.	Sch.	Balboa	777	651	185.4	38.9	14.8	10	1901	Port Blakeley, Wash.	San Francisco, Cal.
3403		Sch.	Balto	915	869	202.0	34.7	16.6	6	1890	West Bay City, Mich.	Duluth, Minn.
31430		*Slp.	Balto	542	524	168.0	32.8	13.0	2	1890	Tottenville, N. Y.	Perth Amboy, N. J.
2022		Sch.	Baltimore	22	12	57.5	17.3	5.7	7	1851	Somerset County, Md.	Camden, N. J.
2666		Slp.	Baltimore	6	6	29.9	12.1	5.0	4	1857	Riversdale, N. Y.	Crisfield, Md.
3393	K. F. B. W.	Bk.	Baltimore	192	026	163.1	35.9	17.1	10	1888	Baltimore, Md.	Baltimore, Md.
3900		Lgr.	Baltimore	6	5	36.0	12.0	2.8	1	1901	Morgan City, La.	Brashear, La.
203381		Slp.	Baltimore	8	8	29.2	10.1	3.4	2	1906	Catano, P. R.	San Juan, P. R.
201060		Slp. y.	Bambino	8	6	28.2	9.8	4.9	0	1904	Bristol, R. I.	New Bedford, Mass.
3748	K. N. H. V.	Sch. y.	Bangalore	1,743	1,559	252.7	39.9	23.0	20	1886	Stockton, England	New York, N. Y.
3529	K. L. B. F.	Sch.	Bangor	511	398	165.0	36.5	11.8	7	1891	Eureka, Cal.	San Francisco, Cal.
3906	K. P. J. V.	Sch.	Bangor	931	823	188.1	34.2	18.1	2	1899	Bath, Me.	Perth Amboy, N. J.
2363		Sch.	Banner	50	48	61.5	23.6	5.4	2	1839	Staten Island, N. Y.	Do.
2991		Sch.	Banshee	33	32	59.0	19.8	5.6	2	1875	Baltimore, Md.	Newport News, Va.
2374		Slp.	Barbara	44	44	50.0	23.0	6.4	1	1860	New York, N. Y.	New York, N. Y.
3501		Sch. y.	Barbara	21	20	57.3	13.0	9.5	3	1891	South Boston, Mass.	Boston, Mass.
3242		Sch.	Bar Bel	12	12	37.0	13.0	5.0	1	1883	Bristol, Me.	Rockland, Me.
2302		Slp.	Barney Kayton	9	8	35.2	13.0	3.3	4	1845	Norfolk, Va.	Norfolk, Va.
31435		*Slp.	Baronet	529	511	163.7	32.4	12.1	2	1890	Perth Amboy, N. J.	Perth Amboy, N. J.
202851		Sch.	Barton Dullon	23	15	53.9	16.8	3.7	5	1905	Bloxh, Miss.	Gulfport, Miss.
201365	K. T. J. C.	*Sch.	Barry	954	865	193.6	35.0	17.6	4	1904	Noank, Conn.	Philadelphia, Pa.
3293		Sch.	Bartle Bennett	21	19	53.0	17.0	4.6	7	1884	Barren Creek Springs, Md.	Crisfield, Md.
3670	K. M. N. P.	*Sch.	Bast	603	613	173.2	35.0	14.2	3	1896	Noank, Conn.	Philadelphia, Pa.
3692		Slp. y.	Bat	10	8	36.4	10.4	5.0	1	1903	Bristol, R. I.	Do.
3803	K. P. H. S.	*Sch.	Bath	926	824	187.4	34.2	18.1	3	1899	Bath, Me.	Perth Amboy, N. J.
3774		Sch.	Battle Whack	5	5	31.0	10.8	2.6	2	1898	Tres Palacios, Tex.	Port Lavaca, Tex.
3500	K. J. N. D.	Sch.	Bayard Barnes	1,005	954	196.0	38.0	18.2	8	1891	New London, Conn.	New Haven, Conn.
3207		Sch.	Bayard Hearn	14	14	46.0	16.5	4.5	2	1883	Wicomico County, Md.	Tappanhook, Va.
3662	K. M. L. N.	Sch.	Bayard Hopkins	269	212	118.0	30.1	9.1	4	1895	Bath, Me.	Seaford, Del.
3672		Sch.	Bay Belle	6	5	35.0	10.5	3.5	1	1896	Poquoson, Va.	Newport News, Va.
2881		Sch.	Bay Queen	19	11	45.0	17.2	4.5	4	1873	Dorchester, N. J.	Bridgeton, N. J.
3511		Slp.	Bay Queen	6	6	29.6	11.8	4.5	3	1878	Bucksport, Me.	Belfast, Me.
3782		Slp.	Bayvlow	8	8	33.0	13.2	4.5	1	1899	Atlantic City, N. J.	Somers Point, N. J.
3691		Sch.	Bear	11	11	38.7	12.7	4.6	2	1896	Seattle, Wash.	Unalaska, Alaska
3745	K. N. H. B.	*Sch.	Bear Ridge	910	842	201.0	34.8	17.6	4	1898	Noank, Conn.	Philadelphia, Pa.
3315	K. M. V. P.	Sch. y.	Beatrice	24	23	49.4	16.5	5.8	4	1884	New York, N. Y.	Portland, Me.
3359		Sch.	Beatrice	14	9	51.0	14.2	4.0	2	1886	Wicomico County, Md.	Newport News, Va.
3548		Slp. y.	Beatrice	9	9	36.4	10.8	6.1	2	1888	South Boston, Mass.	Buffalo, N. Y.
3697		Sch.	Beatrice	8	8	38.6	12.6	3.3	2	1896	Solomons, Md.	Annapolis, Md.
3944		Sch.	Beatrice	14	14	41.0	13.6	4.8	3	1902	Unalaska, Alaska	Nome, Alaska
125000	K. C. H. P.	Sch. y.	Beatrice	60	57	78.5	21.8	7.7	10	1877	Stamford, Conn.	New York, N. Y.
127087		Slp. y.	Beatrice	15	12	36.1	15.0	5.0	1	1895	Philadelphia, Pa.	Philadelphia, Pa.
202561		Sch.	Beatrice	22	14	49.0	17.1	4.8	6	1902	Leesburg, N. J.	Bridgeton, N. J.
200628	K. S. V. M.	*Sch.	Beattie	1,117	1,009	221.5	35.5	18.5	4	1904	Bath, Me.	Baltimore, Md.
3886		Sch.	Beaver Queen	19	19	40.4	13.2	3.4	1	1899	Michigan City, Ind.	Grand Haven, Mich.
3913		Sch.	Becenter C.	39	29	65.0	22.1	4.2	4	1901	Madisonville, La.	New Orleans, La.
3938		Sch.	Bedouin	20	15	38.0	15.0	4.1	1	1902	Alameda, Cal.	San Francisco, Cal.
3200		Sch.	Bedsworth	23	22	57.6	17.4	4.9	3	1883	Pocomoke City, Md.	Crisfield, Md.
3838	K. P. V. J.	*Sch.	Bee	919	808	188.4	34.0	18.0	4	1900	Bath, Me.	Perth Amboy, N. J.
3406	K. H. B. Q.	*Sch.	Beechwood	841	824	186.5	35.0	16.0	3	1890	Perth Amboy, N. J.	Philadelphia, Pa.
2599		Sch.	Beersheba	51	49	69.0	22.0	6.0	3	1850	Kaighns Point, N. J.	Newport News, Va.
3510		Slp. y.	Bel Aml	12	11	32.0	12.0	6.3	1	1891	Greenpoint, N. Y.	New York, N. Y.
201342		Sch.	Belbina P. Domingos	97	71	91.0	23.1	10.4	15	1904	Gloucester, Mass.	Boston, Mass.
3459		Slp.	Bell Buoy	6	5	26.0	10.0	3.5	2	1890	Charleston, S. C.	Charleston, S. C.
3927		Slp.	Bell-Grade	6	6	26.3	10.5	5.3	1	1902	Bremen, Me.	Waldoboro, Me.
3636		Sch.	Bell Water	7	6	45.4	10.8	3.2	5	1886	Chance, Md.	Crisfield, Md.
3598		Slp.	Bell J. Trout	10	5	35.6	14.5	3.6	3	1893	Dorchester, N. J.	Bridgeton, N. J.
3526		Sch.	Bella Chersina	11	11	39.0	13.7	3.7	2	1891	Handsboro, Miss.	Gulfport, Miss.
2458		Slp.	Bella Cooper	19	18	47.7	16.3	3.8	2	1866	Jersey City, N. J.	New York, N. Y.
2242		Sch.	Belle	104	98	94.6	24.5	7.2	3	1856	Manitowoc, Wis.	Grand Haven, Mich.
2344		Slp.	Belle	28	27	48.0	18.0	4.4	2	1858	Browns Point, N. J.	Patchogue, N. Y.

† Formerly British ship Bangalore.

\* Formerly schooner-yacht Clytie.

\* Formerly sloop-yacht Carrie and Charles.

† Composite.

## MERCHANT SAILING VESSELS OF THE UNITED STATES—Continued.

Official No.	Signal letters.	Rtg.	Name of vessel.	Gross tonnage.	Net tonnage.	Length.		Depth.	Crew.	When built.	Where built.	Home port (where permanent document issues).
						Feet.	Feet.					
2489		Slp.	Belle	16	15	41.3	14.4	4.0	2	1867	West Creek, N. Y.	Bridgeton, N. J.
2783		Sch.	Belle	16	9	44.5	16.3	4.1	4	1852	Patchogue, N. Y.	Do.
2845		Sch.	Belle	20	19	48.5	18.0	3.3	3	1872	Millsboro, Del.	Newport News, Va.
2894		Slp.	Belle	5	5	29.0	12.5	3.3	1	1874	Rowsayton, Conn.	Bridgeport, Conn.
3068		Slp.	Belle	5	5	28.0	11.5	2.8	1	1879	Portsmouth, Va.	Norfolk, Va.
3768		Slp.	Belle	6	6	36.5	13.0	2.6	3	1896	Madison, Md.	Baltimore, Md.
3973		Sch.	Belle	5	5	26.8	8.1	3.6	1	1903	Ketchikan, Alaska	Ketchikan, Alaska.
2887		Sch.	Belle Brown	217	207	124.5	27.4	9.3	6	1873	Chicago, Ill.	Milwaukee, Wis.
3775		Sch.	Belle Creole	20	14	49.6	17.9	4.1	2	1899	Dellale, Miss.	Gulfport, Miss.
202683		Sch.	Belle Foster	18	12	52.7	16.2	3.9	5	1905	Scranton, Miss.	Do.
3942		Sch.	Belle France	11	7	38.8	15.2	3.1	2	1902	Dellale, Miss.	Do.
2681	J. G. P. S.	Sch.	Belle Halliday	355	337	128.3	30.0	9.6	6	1869	Camden, N. J.	Philadelphia, Pa.
2903		Sch.	Belle Hanscom	294	279	138.8	26.8	11.0	7	1874	Toledo, Ohio	Port Huron, Mich.
202168		Slp.	Belle Mahone	19	19	49.0	14.2	4.9	1	1905	Grindstone Island, N. Y.	Cape Vincent, N. Y.
3178	J. V. Q. B.	Sch.	Belle O'Neill	467	394	142.7	35.0	12.2	7	1881	Bath, Me.	New London, Conn.
3445		Sch.	Belle S. Byrd	10	9	54.0	13.7	3.5	7	1899	Monie, Md.	Crisfield, Md.
3769		Sch.	Belle W. Culbert	31	26	52.5	16.9	0.0	1	1898	Michigan City, Ind.	Milwaukee, Wis.
3724		Sch.	Belle of Epoufette	19	17	54.3	13.1	4.3	1	1897	Epoufette, Mich.	Grand Haven, Mich.
3273		Sch.	Belle of the Lake	14	10	42.2	16.5	3.2	3	1883	Bloxie, Miss.	Brashear, La.
3781		Cat.	Belmont	6	6	26.7	11.5	3.6	1	1898	Harwich Port, Mass.	Hyannis, Mass.
3880		Sch.	Belmont	34	31	70.0	19.3	4.3	2	1900	Ocoquan, Va.	Alexandria, Va.
2001		Slp.	Belvidere	10	10	36.5	17.5	3.5	2		Bell Point, Va.	Do.
2385		Slp.	Ben	39	37	48.0	23.0	5.8	1	1864	Northport, N. Y.	New York, N. Y.
3963		Slp. y.	Ben	10	8	36.4	10.4	5.0	3	1903	Bristol, R. I.	Philadelphia, Pa.
2800		*Slp.	Ben Franklin	316	316	150.0	33.0	11.0	3	1872	East Boston, Mass.	Boston, Mass.
3404		Sch.	Ben Hur	89	84	81.8	23.8	6.0	3	1888	Phippsburg, Me.	Bath, Me.
203505		Slp.	Ben Hur	10	8	48.5	15.9	3.3	4	1906	Champ, Md.	Crisfield, Md.
3330		Slp.	Ben Russell	6	6	31.0	13.2	3.3	1	1883	Patchogue, N. Y.	Greenport, N. Y.
3726		Slp.	Bena	10	10	44.0	15.1	3.0	4	1897	Wiltman, Md.	Crisfield, Md.
3429		Sch.	Bender Brothers	84	80	77.5	24.8	6.8	4	1889	San Francisco, Cal.	San Francisco, Cal.
3610		Slp.	Benefit	7	7	39.7	11.5	2.7	1	1893	North River, N. C.	Beaufort, N. C.
3498		Sch.	Benicia	32	30	49.6	20.2	4.0	1	1891	Benicia, Cal.	San Francisco, Cal.
3810	K. F. L. R.	Bkn.	Benicia	674	653	169.0	40.0	14.0	19	1899	do.	Do.
3811		Slp.	Benjamin F.	5	5	35.0	12.7	3.0	1	1899	Fairmount, Md.	Annapolis, Md.
2008		Sch.	Benjamin Franklin	12	11	39.6	12.6	4.0	2		Alexandria, Va.	Alexandria, Va.
2850		Sch.	Benjamin Harrison	7	7	37.5	10.2	3.3	1	1875	New Haven, Conn.	New Haven, Conn.
3424		Sch.	Benjamin Harrison	538	511	175.0	32.2	12.0	7	1889	Mount Clemens, Mich.	New York, N. Y.
3565		Sch.	Benjamin Randolph	0	0	39.0	10.1	3.7	2	1892	Onancock Creek, Va.	Newport News, Va.
3903	K. R. G. J.	Sch.	Benjamin Russell	154	127	100.9	28.0	7.1	5	1901	Leesburg, N. J.	Eastport, Me.
201606		Slp.	Benjamin Smith	6	6	31.7	12.0	3.3	2	1903	Dawtuskie Island, S. C.	Beaufort, S. C.
3508	K. J. Q. R.	Sch.	Benjamin A. Van Brunt	1,191	1,132	186.1	41.2	18.1	12	1891	Bath, Me.	Perth Amboy, N. J.
3456	K. G. T. N.	Sch.	Benj. C. Frith	888	793	182.1	37.4	18.1	8	1890	Thomaston, Me.	Thomaston, Me.
2239		Sch.	Benjamin F. Brainerd	85	80	75.0	25.2	6.8	4	1851	Middletown, Conn.	Greenport, N. Y.
3184	J. V. R. P.	Bk.	Benj. F. Hunt, Jr.	1,190	1,131	186.0	38.2	25.3	17	1882	Newburyport, Mass.	Boston, Mass.
3270	K. B. V. T.	Shp.	Benj. F. Packard	2,156	2,013	244.2	43.2	18.2	25	1883	Bath, Me.	Bath, Me.
3884	K. Q. V. C.	Sch.	Benj. F. Phillips	138	110	110.8	25.8	11.2	22	1901	Essex, Mass.	Boston, Mass.
3353	K. D. M. G.	Sch.	Benjamin F. Poole	1,155	1,098	202.4	40.2	19.9	8	1886	Bath, Me.	Providence, R. I.
201799	K. T. R. G.	Sch.	Benjamin M. Wallace	77	53	82.2	22.3	9.1	12	1905	Essex, Mass.	New York, N. Y.
3948		Sch.	Benjamin W. Latham	72	47	84.0	21.4	9.8	15	1902	do.	Do.
3885		Slp.	Bennett	5	5	28.6	11.2	2.0	1	1894	Port Lavaca, Tex.	Port Lavaca, Tex.
3952		Slp.	Bennie	10	7	32.2	12.0	6.3	2	1902	Orrs Island, Me.	Portland, Me.
2822		Sch.	Benny W. Baker	34	33	62.6	22.2	5.6	2	1872	Somerset County, Md.	Annapolis, Md.
3394		Sch.	Bera Attious	15	14	41.4	15.0	3.7	1	1888	Boggy Bayou, Fla.	Pensacola, Fla.
201420		*Sch.	Berkley	650	553	180.7	36.1	12.4	3	1904	Bath, Me.	Fall River, Mass.
3223	J. W. M. V.	Shp.	Berlin	1,634	1,416	222.5	40.0	24.0	17	1882	Phippsburg, Me.	Portland, Oreg.
3941		Sch.	Bernadette	18	18	63.5	17.6	4.8	1	1902	Orlole, Md.	Norfolk, Va.
3600		Sch.	Bernardine Williams	21	16	61.0	17.2	4.7	2	1893	do.	Cape Charles, Va.
3790		Sch.	Bernice Cree	9	7	46.6	13.5	3.0	1	1899	Morehead City, N. C.	Beaufort, N. C.
201442		Slp.	Bernice J.	8	8	40.6	14.5	3.3	1	1904	Accomac, Va.	Cape Charles, Va.
3371		Slp.	Bernice A. Odell	9	8	42.2	13.5	3.2	1	1887	Patchogue, N. Y.	Patchogue, N. Y.
3824		Slp.	Bernice and Belle	12	12	34.0	12.8	6.4	1	1900	Friendship, Me.	Rockland, Me.
3578		Sch.	Bernie and Besale	29	27	53.8	15.9	7.3	8	1893	East Boothbay, Me.	Portland, Me.
2801		Sch.	Bertha	161	153	107.0	21.0	8.5	3	1872	Chester, Pa.	New London, Conn.
3056	J. S. T. C.	Bk.	Bertha (whaling)	177	168	99.6	25.7	11.0	27	1877	New Bedford, Mass.	New Bedford, Mass.
3250		Slp.	Bertha	9	9	33.0	13.6	3.7	1	1883	Center Island, N. Y.	New York, N. Y.
3612		Sch.	Bertha	13	12	39.8	13.0	4.5	2	1894	Glg Harbor, Wash.	Juneau, Alaska.
3717		Slp.	Bertha	6	6	31.0	11.1	3.3	0	1897	New Whatcom, Wash.	Wrangell, Alaska.
3766		*Sch.	Bertha	310	310	160.2	23.3	8.9	1	1898	Elkton, Md.	Philadelphia, Pa.
3780		Sch.	Bertha	7	7	32.8	10.7	2.3	2	1899	Beaufort, S. C.	Beaufort, S. C.
200735		Slp.	Bertha	10	10	33.6	11.2	5.8	1	1904	Bremen, Me.	Damariscotta, Me.
3877		Slp.	Bertha B.	10	6	34.0	11.6	5.2	2	1901	Bristol, Me.	Deer Isle, Me.
2935		Sch.	Bertha Barnes	330	272	151.5	30.0	10.4	0	1872	Sheboygan, Wis.	Chicago, Ill.
3735		Slp.	Bertha D.	6	6	28.4	12.9	3.1	2	1897	Jamesport, N. Y.	Greenport, N. Y.
3180	J. V. Q. H.	Sch.	Bertha Dolbeer	242	230	125.0	31.5	9.6	7	1891	Fairhaven, Cal.	San Francisco, Cal.
3360		Sch.	Bertha L.	13	8	46.0	14.5	4.0	2	1886	Wolf River, Miss.	Gulfport, Miss.
203649		Slp.	Bertha Male	8	0	42.6	13.5	2.8	1	1906	Crittenden, Va.	Norfolk, Va.
3018		Sch.	Bertha May	37	36	59.5	22.3	5.7	3	1876	Dorchester County, Md.	Alexandria, Va.

1 Formerly (a bark Ben). F. Hunt, Jr.  
 2 British bark Ben). F. Hunt, Jr.

## MERCHANT SAILING VESSELS OF THE UNITED STATES—Continued.

Official No.	Signal letters.	Rig.	Name of vessel.	Gross tonnage.	Net tonnage.	Length.	Breadth.	Depth.	Crew.	When built.	Where built.	Home port (where permanent document issues).
						Feet.	Feet.	Feet.				
3107		Sch.	Bertha May	8	8	47.5	11.3	3.0	1	1828	Somerset County, Md.	Annapolis, Md.
3024		Sch.	Bertha Reeder	38	36	58.0	21.2	5.4	3	1876	Baltimore, Md.	Baltimore, Md.
3703		Sch.	Bertha Riley	15	10	40.4	16.3	3.1	2	1897	Handsboro, Mass.	Gulfport, Miss.
3428		Sch.	Bertha V.	58	55	67.8	22.6	5.8	2	1889	Millbridge, Me.	Maschos, Me.
3234	K. B. C. W.	Sch.	Bertha D. Nookerson (whaling)	143	89	100.0	24.6	9.4	22	1883	Boothbay, Me.	New Bedford, Mass.
3096		Sch.	Bertha E. Dean	7	5	42.2	13.3	3.0	4	1896	Hooper Island, Md.	Crisfield, Md.
3104	J. T. M. L.	Sch.	Bertha F. Walker	676	610	162.5	35.3	18.0	6	1879	Bath, Me.	Perth Amboy, N. J.
3650	K. T. Q. G.	Sch.	Bertha L. Barker	85	58	50.1	22.7	9.2	12	1895	Essex, Mass.	New York, N. Y.
3857		Sch.	Bertha L. Morton	10	6	45.7	13.0	3.0	1	1900	Morehead City, N. C.	Newbern, N. C.
3585		Sch.	Bertha M. Bailey	58	56	72.0	20.1	7.7	13	1893	Essex, Mass.	Boston, Mass.
3731		Slp.	Bertha M. Dean	5	5	36.0	13.5	2.6	3	1897	Fishing Creek, Md.	Crisfield, Md.
3343		Sch.	Bertha M. Miller	45	42	63.0	18.8	7.2	6	1896	Essex, Mass.	Appalachicola, Fla.
3922	K. V. G. C.	Sch.	Bertha and Pearl	114	77	95.5	24.8	9.8	17	1902	Gloucester, Mass.	Greenport, N. Y.
3342		Sch.	Bertha and Stella	24	14	49.0	17.5	4.7	5	1886	Port Norris, N. J.	Bridgeton, N. J.
2973		Sch.	Bertie	61	46	75.9	23.6	5.5	3	1875	Dorchester County, Md.	Baltimore, Md.
3078		Sch.	Bertie	43	35	69.8	19.2	4.0	3	1896	Mount Clemens, Mich.	Detroit, Mich.
3798		Sch.	Bertie	12	8	47.2	14.2	3.0	1	1909	Smyrna, N. C.	Beaufort, N. C.
201347		Sch.	Bertie	11	11	47.0	13.9	3.0	1	1904	Morehead City, N. C.	Do.
3814		*Sch.	Bertie Alfreda	9	6	36.9	13.8	2.9	2	1899	Handsboro, Mass.	Gulfport, Miss.
3301		Sch.	Bertie Baxter	55	52	61.4	23.2	5.3	3	1884	Bordentown, N. J.	Philadelphia, Pa.
3075		Slp.	Bertie Bradford	6	5	29.0	12.7	2.9	1	1878	Patchogue, N. Y.	Patchogue, N. Y.
2915		Sch.	Bertie Calkins	256	243	134.4	25.0	9.3	6	1874	Two Rivers, Wis.	Cape Vincent, N. Y.
3480		Sch.	Bertie Lee	13	12	43.6	12.3	3.4	2	1890	Marco, Fla.	Cedar Keys, Fla.
3299	K. C. R. Q.	Sch.	Bertie Minor	273	230	130.3	32.5	9.8	7	1884	Fairhaven, Cal.	Eureka, Cal.
21587		Sch.	Berwyn	269	238	132.2	30.2	10.0	6	1886	Algonac, Mich.	Chicago, Ill.
3683	Cat. y.	*Sch.	Beryl	7	7	28.0	12.4	3.8	0	1893	Newport, R. I.	Newport, R. I.
16803	Slp. y.	*Sch.	Bess	11	11	33.6	12.8	4.9	2	1904	Atlantic City, N. J.	New York, N. Y.
201248	Slp.	*Sch.	Bessalous	9	9	38.0	12.0	3.3	1	1904	Washington, N. C.	Somers Point, N. J.
3131		Sch.	Bessie	5	5	36.0	10.2	2.6	1	1880	Washington, N. C.	Newbern, N. C.
3478		*Sch.	Bessie	640	626	168.9	33.7	15.1	3	1890	Boston, Mass.	Boston, Mass.
3487		*Slp.	Bessie	9	9	35.8	12.9	2.7	1	1880	Matagorda, Tex.	Port Lavaca, Tex.
3492		Slp.	Bessie	6	6	29.0	13.0	3.4	1	1891	Patchogue, N. Y.	Patchogue, N. Y.
3623	Cat.	*Sch.	Bessie	6	5	26.0	11.8	3.1	1	1882	Port Republic, N. J.	Somers Point, N. J.
3644		Sch.	Bessie	21	19	54.3	16.4	4.4	4	1894	Scranton, Mass.	Mobile, Ala.
3863		Slp.	Bessie	21	21	45.5	15.8	7.0	10	1900	Gloucester, Mass.	Provincetown, Mass.
3920		Slp.	Bessie	9	9	30.4	11.7	5.7	2	1902	Friendship, Me.	Boston, Mass.
3468		Slp.	Bessie B.	9	8	32.7	13.4	4.0	1	1890	Glenwood, N. Y.	New York, N. Y.
3298	K. C. R. P.	Sch.	Bessie Brown	260	220	123.8	32.3	9.5	5	1884	Bethel, Del.	Richmond, Va.
3496		Sch.	Bessie D.	7	7	44.1	11.5	3.0	1	1891	Smyrna, N. C.	Beaufort, N. C.
3358		Slp.	Bessie Ellen	7	7	27.9	11.1	4.9	1	1886	South Bristol, Me.	Vinal Haven, Me.
3304		Sch.	Bessie Ford	26	18	59.0	17.7	5.2	13	1884	Somerset County, Md.	Tappahannock, Va.
3954		Sch.	Bessie Helen	7	7	40.5	12.0	2.4	1	1902	Beaufort, N. C.	Beaufort, N. C.
3725		Sch.	Bessie King	11	10	35.8	12.9	4.6	8	1897	Key West, Fla.	Key West, Fla.
3174		Sch.	Bessie Lafayette	17	12	59.3	15.3	3.6	8	1881	Crisfield, Md.	Crisfield, Md.
3668		Sch.	Bessie Lee	6	6	37.6	11.3	3.7	1	1895	Wallisville, Tex.	Galveston, Tex.
3490		Sch.	Bessie May	13	10	48.0	14.0	3.9	1	1890	Harlowe, N. C.	Newbern, N. C.
3542		Slp.	Bessie May	18	14	40.6	15.6	7.3	1	1892	Swans Island, Me.	Lubec, Me.
3699		Slp.	Bessie May	9	6	41.3	14.4	3.3	5	1896	Sharptown, Md.	Crisfield, Md.
3533		Sch.	Bessie Moore	9	8	45.8	12.4	3.0	3	1901	Smyrna, N. C.	Wilmington, N. C.
3714		Slp.	Bessie R.	7	7	29.0	11.3	3.5	1	1897	New Haven, Conn.	New Haven, Conn.
3352		Sch.	Bessie Reed	28	26	59.6	13.0	4.7	3	1886	St. Michaels, Md.	Tappahannock, Va.
3850		Sch.	Bessie Roberts	8	8	41.6	11.2	2.4	1	1900	Morehead City, N. C.	Beaufort, N. C.
3214		Sch.	Bessie Tankersley	23	22	56.7	17.5	5.4	6	1882	Annapolis, Md.	Baltimore, Md.
3172		Sch.	Bessie Waller	5	5	44.4	11.3	3.0	1	1877	Somerset County, Md.	Annapolis, Md.
3187	J. V. S. K.	Sch.	Bessie Whiting	559	531	149.8	32.1	16.8	7	1882	Port Jefferson, N. Y.	New York, N. Y.
3892		Sch.	Bessie A. Anderson	18	13	47.2	15.5	6.9	2	1901	Eastport, Me.	Eastport, Me.
3134	J. V. B. C.	Sch.	Bessie C. Beach	341	284	128.0	30.4	14.0	6	1880	New Haven, Conn.	New Haven, Conn.
3128		Sch.	Bessie L. Leach	30	28	54.4	20.6	5.8	3	1880	Somerset County, Md.	Crisfield, Md.
3212		Sch.	Bessie L. Stull	39	37	62.0	21.7	3.9	2	1882	Penngrove, N. J.	Philadelphia, Pa.
3733		Sch.	Bessie M. Lewis	27	27	65.0	18.5	5.0	2	1897	Baltimore, Md.	Baltimore, Md.
3170		Sch.	Bessie M. Somers	13	9	51.5	14.7	3.8	7	1881	Crisfield, Md.	Crisfield, Md.
3627		Slp.	Bessie S. Kelley	7	7	30.0	13.2	4.5	1	1894	Portland, Me.	Provincetown, Mass.
3409		Sch.	Bessie and Ellis	9	9	44.2	13.1	2.9	2	1888	Newbern, N. C.	Beaufort, N. C.
3297		Sch.	Bessie and Lella	69	52	77.2	23.4	6.3	2	1884	Sharptown, Md.	Boston, Mass.
202521		Slp.	Bessie and Lolita	7	6	40.3	14.1	3.6	4	1905	Crisfield, Md.	Crisfield, Md.
3917	K. R. L. W.	*Sch.	Bethayres	955	866	195.0	35.0	17.6	4	1902	Noank, Conn.	Philadelphia, Pa.
3532		Sch.	Bettie	8	7	44.0	11.5	3.3	1	1891	Davis, N. C.	Beaufort, N. C.
3905		Slp.	Bettie A.	9	7	44.6	15.0	3.1	1	1901	Marsh Market, Va.	Cape Charles, Va.
3450		Sch.	Bettie May	7	7	34.0	13.0	3.2	3	1889	Liverpool, Tex.	Port Lavaca, Tex.
201447		Slp.	Bettie Smith	6	6	37.0	12.6	3.2	4	1904	Oriole, Md.	Crisfield, Md.
3085		Sch.	Bettie A. Goodman	15	14	47.0	14.0	3.6	2	1878	Patchogue, N. Y.	Tappahannock, Va.
202359	K. V. B. L.	Sch. y.	Betty	55	55	64.0	18.8	9.3	4	1905	Tottenville, N. Y.	Newport, R. I.
3681		Slp.	Betty E.	8	7	38.2	13.3	3.6	1	1896	Patchogue, N. Y.	Patchogue, N. Y.
200418		Sch.	Boula D.	25	16	58.8	18.7	4.0	4	1903	Blox, Miss.	Gulfport, Miss.
3226	J. W. S. V.	Sch.	Beulah	356	339	146.0	35.5	10.9	7	1882	San Francisco, Cal.	San Francisco, Cal.
3019		Cat.	Beulah	8	7	26.0	12.5	4.3	0	1893	Mystic, Conn.	Bridgeport, Conn.

<sup>a</sup> Formerly schooner R. C. Crawford.  
<sup>b</sup> Capt. George W. Naghtin.

<sup>c</sup> Formerly sloop-yacht Mariquita.



## MERCHANT SAILING VESSELS OF THE UNITED STATES—Continued.

Official No.	Signal letters.	Rig.	Name of vessel.	Gross tonnage.	Net tonnage.	Length.	Breadth.	Depth.	Crew.	When built.	Where built.	Home port (where permanent document issues).
						Feet.	Feet.	Feet.				
3220	J. W. L. M.	Sch.	Beniah Land.	165	157	122.0	23.7	8.0	5	1882	Bridgeton, N. J.	Crisfield, Md.
50903	J. V. Q. K.	Sch.	Beniah McCabe	763	726	163.8	35.3	16.3	7	1881	Bath, Me.	Do.
3542		Sip.	Beniah Mand.	12	12	35.5	12.1	6.3	2	1892	North Haven, Me.	Gloucester, Mass.
3294		Sch.	Beniah O. Phoebus	12	12	32.0	16.0	3.4	3	1884	Tanger, Md.	Seaford, Del.
3493		Sch.	Beniah M. Holland	10	9	51.0	13.6	3.5	2	1890	St. Peters, Md.	Cape Charles, Va.
2223		Sip.	Beniah and Mary	11	7	34.0	13.9	4.0	2	1858	Leesburg, N. J.	Bridgeton, N. J.
3206		Sch.	Beniah and Pearl	25	18	55.0	17.7	5.0	2	1883	Pocomoke City, Md.	Norfolk, Va.
3927	K. P. R. M.	*Sch.	Beverly	924	819	188.3	34.2	18.0	3	1900	Bath, Me.	Perth Amboy, N. J.
3546		Sip.	Bianca	11	11	35.6	13.2	3.8	1	1861	Burlington, N. J.	Somers Point, N. J.
3285		Sip.	Bicycle	16	8	42.5	16.0	4.5	5	1884	Bridgeboro, N. J.	Bridgeton, N. J.
3142		Sch.	Big Bazoo	12	11	40.7	14.6	5.9	2	1881	Pensacola, Fla.	Apalachicola, Fla.
2974	J. R. D. H.	Bk.	Big Bonanza	1,472	1,399	210.2	40.2	24.0	18	1875	Newburyport, Mass.	San Francisco, Cal.
3898		Sip. y.	Blfou	28	24	50.5	13.7	7.1	3	1900	Wollaston, Mass.	New York, N. Y.
200446		Sch.	Bill Arp	9	6	38.3	13.8	2.8	1	1903	Belhaven, N. C.	Elizabeth City, N. C.
3576	K. L. Q. B.	Sch.	Bill Nye	80	76	82.0	24.3	6.6	3	1893	Madison, Md.	Crisfield, Md.
3595		Sip.	Bill Nye	6	5	38.0	12.2	2.7	4	1893	St. Peters, Md.	Do.
2685		Sch.	Billy Maroy	9	9	33.9	13.3	4.8	1	1868	Daphne, Ala.	Mobile, Ala.
2706		Sip.	Billow	7	7	33.0	11.5	3.7	2	1855	Norfolk, Va.	Norfolk, Va.
3908		Sch.	Bird	11	11	48.3	12.9	3.6	2	1901	Marco, Fla.	Tampa, Fla.
3650		Sch.	Birdie	11	11	36.7	13.0	4.3	1	1895	White Lake, Mich.	Grand Haven, Mich.
3296		Sch.	Birdie Johnson	7	7	48.1	11.2	2.6	4	1877	Dorchester County, Md.	Baltimore, Md.
3475		Sch.	Birdie May	28	19	58.0	17.8	4.4	3	1890	Pocomoke City, Md.	Cape Charles, Va.
3522		Sip.	Birdie and Etta	7	0	30.9	12.7	3.4	0	1884	Bayshore, N. Y.	New York, N. Y.
3582		Sch.	Bismarck	15	14	39.8	14.6	4.0	4	1893	Morgan, N. J.	Norfolk, Va.
3541		Sch.	Bivalve	17	11	53.2	15.6	3.7	1	1892	Beaufort, N. C.	Elizabeth City, N. C.
3625		Sch.	Elwahik	1,401	1,332	240.0	41.0	17.0	6	1894	Marine City, Mich.	Port Huron, Mich.
2415		Sip.	Black Bird	8	7	31.0	11.7	3.3	3			Greenport, N. Y.
6920	J. S. D. W.	Sch.	Black Bird	124	96	103.0	27.0	8.5	5	1876	City Island, N. Y.	Baltimore, Md.
31448		*Sip.	Black Bird	449	435	145.0	33.0	14.4	2	1881	Perth Amboy, N. J.	Perth Amboy, N. J.
2478		Sch.	Black Diamond	41	39	62.0	22.0	4.2	1	1861	San Francisco, Cal.	San Francisco, Cal.
3832	K. P. S. Q.	*Sch.	Black Diamond	923	795	188.8	34.2	18.2	4	1900	Bath, Me.	Perth Amboy, N. J.
2418		Sip.	Black Eagle	21	20	49.6	14.0	5.4	6			Greenport, N. Y.
2140		Sch.	Black Hawk	172	163	122.0	24.4	8.1	4	1861	East Saginaw, Mich.	Milwaukee, Wis.
2219		Sch.	Black Hawk	15	14	39.6	14.0	6.3	1			Deer Isle, Me.
3607		Sch.	Black Hawk	8	8	45.0	12.8	3.7	2	1893	Crisfield, Md.	Norfolk, Va.
201946	K. T. V. N.	Sch. y.	Black Hawk	27	21	43.2	14.8	8.3	2	1905	North Haven, Me.	Boston, Mass.
157558	K. P. N. G.	*Sch.	Black Tom	495	492	141.6	31.0	15.0	2	1899	Perth Amboy, N. J.	Perth Amboy, N. J.
2833		Bgn.	Blakeley	152	144	116.2	24.7	9.2	6	1872	Port Blakeley, Wash.	San Diego, Cal.
7940	K. R. W. T.	Sch.	Blakey	751	630	183.1	39.0	14.2	10	1902	do.	San Francisco, Cal.
3740	K. N. G. M.	Sch.	Blanche	107	107	89.0	24.2	10.0	6	1897	Dungeness, Wash.	Ketchikan, Alaska.
3901		Sch.	Blanche	10	8	46.2	13.0	2.7	1	1899	Beaufort, N. C.	Beaufort, N. C.
2328		Sip.	Blanche	19	18	45.0	17.2	4.3	3	1857	Greenville, N. J.	Patchogue, N. Y.
3538		Sch.	Blanche	15	10	48.2	14.8	3.8	1	1892	Straits, N. C.	Beaufort, N. C.
3566		Sch.	Blanche	8	8	37.0	13.5	3.1	1	1892	St. Petersburg, Fla.	Tampa, Fla.
3799		Sch.	Blanche	109	78	92.6	23.8	10.0	18	1899	Essex, Mass.	Gloucester, Mass.
3820		Sch.	Blanche	40	27	60.7	20.5	4.5	2	1899	Soranton, Miss.	Pensacola, Fla.
3831		Sch.	Blanche	7	7	41.0	11.4	2.5	1	1902	Smyrna, N. C.	Beaufort, N. C.
201264		Sip.	Blanche	9	5	38.0	11.0	3.1	2	1904	Port Royal, Va.	Tappahannock, Va.
3689		Sip.	Blanche Eston	9	9	27.5	10.5	6.1	1	1895	Friendship, Me.	Machias, Me.
3876		Sch.	Blanche F. Irving	26	20	52.6	16.8	7.0	8	1901	Gloucester, Mass.	Gloucester, Mass.
3392	K. F. B. R.	Sch.	Blanche H. King	1,156	1,021	192.0	42.0	17.1	10	1888	Bath, Me.	New York, N. Y.
3659		Sip.	Blanche and Ida	14	13	37.3	14.8	5.9	1	1895	East Boothbay, Me.	Portland, Me.
201502		Sch.	Biondelle	10	10	44.0	12.7	2.8	1	1904	Smyrna, N. C.	Beaufort, N. C.
2179		Sch.	Bloomer	51	48	64.3	21.8	6.2	2	1855	Eden, Me.	Southwest Harbor, Me.
3580		Sch.	Bloomer	6	6	42.8	11.4	2.3	1	1893	Morehead City, N. C.	Beaufort, N. C.
3302		Sch.	Blooming Lilly	8	8	43.5	12.2	3.2	4	1884	Somerset County, Md.	Baltimore, Md.
2004		Sip.	Blue Bell	10	9	42.0	14.5	3.0	2			Annapolis, Md.
31447		*Sip.	Blue Bird	417	403	140.0	32.5	12.3	3	1881	Perth Amboy, N. J.	Perth Amboy, N. J.
2002		Sch.	Blue Dick	6	6	31.0	9.3	3.9	1	1844	Baltimore, Md.	Annapolis, Md.
3063		Sip.	Blue Rock	10	10	37.0	14.2	4.0	1	1878	Penny Bridge, N. Y.	Port Jefferson, N. Y.
3596		Sch.	Blue Wing	19	19	62.0	18.0	4.6	8	1893	Solomon Island, Md.	Baltimore, Md.
3430		Sch.	Blunder	30	28	59.0	17.0	3.9	1	1899	North Kingston, R. I.	Sag Harbor, N. Y.
3682		Sch.	Bob	8	8	33.9	10.2	3.9	2	1895	Tacoma, Wash.	Juneau, Alaska.
3760		Sch.	Bob Evans	13	8	38.4	12.9	5.4	2	1898	Jacksonville, Fla.	Beaufort, S. C.
3255		Sip.	Bob Lee	6	6	43.0	10.0	2.6	3	1883	Gloucester County, Va.	Newport News, Va.
3737		Sip.	Bob-O-Link	5	5	31.0	11.9	3.0	1	1897	Clayton, N. Y.	Cape Vincent, N. Y.
2986	J. R. G. K.	Shp.	Bohemia	1,633	1,528	221.7	40.2	25.5	16	1875	Bath, Me.	San Francisco, Cal.
3291		Sch.	Bohemia	71	67	81.3	23.8	6.0	4	1884	St. Michaels, Md.	Baltimore, Md.
3883		Sch.	Bohemia	124	86	96.4	25.4	10.2	17	1901	Gloucester, Mass.	Gloucester, Mass.
12811	K. D. C. G.	Sch. y.	Bohemian	22	21	45.3	15.2	6.9	3	1880	Boston, Mass.	Boston, Mass.
3783		Sch.	Bonadventure	10	7	39.0	14.1	3.2	2	1898	Cobbs Creek, Va.	Newport News, Va.
31440		*Sip.	Bonanza	541	524	166.3	32.2	13.1	3	1880	Perth Amboy, N. J.	Perth Amboy, N. J.
2794		Sch.	Bonfouca	21	10	51.2	18.4	4.1	3	1872	Bonfouca, La.	New Orleans, La.
2576		Sch.	Bonita	9	8	34.0	13.5	3.6	1	1868	San Quentin, Cal.	San Francisco, Cal.
2809		Sch.	Bonita	20	19	52.0	15.2	4.8	3	1865	Fairhaven, Mass.	Boston, Mass.
2843		Sch.	Bonita	30	21	56.0	18.8	4.7	8	1872	Talbot County, Md.	Baltimore, Md.

1 Formerly schooner William Lorman Roberts.  
2 Formerly \*schooner Benavides.

3 Formerly schooner David Carl.  
4 Formerly \*schooner Drifton.

5 Formerly schooner-yacht Caroline.

## MERCHANT SAILING VESSELS OF THE UNITED STATES—Continued.

Official No.	Signal letters.	Rig.	Name of vessel.	Gross tonnage.	Net tonnage.	Length.	Breadth.	Depth.	Crew.	When built.	Where built.	Home port (where permanent document issues).
						Feet.	Feet.	Feet.				
3060		Slp.	Bonita	7	7	33.4	12.5	3.2	2	1866	Canarsie, N. Y.	New York, N. Y.
3347		Sch.	Bonita	14	13	35.5	14.4	5.0	1	1889	San Francisco, Cal.	San Francisco, Cal.
3875		Sch.	Bonita	27	27	52.5	15.3	5.0	2	1901	Ballard, Wash.	Seattle, Wash.
3939		Sch.	Bonita	44	44	72.6	19.6	8.6	17	1902	Essex, Mass.	Galveston, Tex.
3507		Slp. y.	Bonito	14	13	35.8	13.0	5.6	2	1889	Nyaack, N. Y.	Philadelphia, Pa.
3874		Slp. y.	Bonito	9	9	29.1	11.5	4.6	1	1899	Brooklyn, N. Y.	New York, N. Y.
3788		Slp. y.	Bonnie Balrn.	15	15	34.3	14.1	4.2	2	1889	Nyaack, N. Y.	Philadelphia, Pa.
3594		Slp.	Bonnie Jean	8	8	27.9	11.3	6.0	1	1883	Bremen, Me.	St. George, Me.
3593		Slp. y.	Bonnie Kate	10	9	39.6	12.0	7.3	1	1893	Elizabeth, N. J.	New York, N. Y.
3698		Lgr.	Bon Pere	7	6	37.0	12.2	3.1	1	1890	Bayou Lafourche, La.	Brashear, La.
2512		Sch.	Boquet	0	0	30.0	11.1	4.5	1			Deer Isle, Me.
3951	K. S. D. W.	Sch.	Borealis	704	683	192.0	40.7	14.2	10	1902	Fairhaven, Cal.	San Francisco, Cal.
3503		Slp. y.	Boreas	6	6	24.5	9.9	4.1	0	1886	Bristol, Me.	Boston, Mass.
203882		Slp.	Borinqueho	12	12	37.2	10.6	4.0	2	1905	Cataño, P. R.	San Juan, P. R.
31451		*Slp.	Boston	455	442	147.0	32.4	12.3	3	1882	Perth Amboy, N. J.	Perth Amboy, N. J.
3572		*Sch.	Box	23	22	52.0	16.7	3.8	2	1892	Rookport, Tex.	Port Lavaca, Tex.
3362	K. N. S. T.	*Sch.	Boyd	473	396	168.1	34.2	10.3	3	1898	Bath, Me.	Fall River, Mass.
3632		Sch.	Boyd N. Sheppard	32	21	60.3	19.7	5.2	6	1886	Mauricetown, N. J.	Bridgeton, N. J.
3095		Sch.	Boyd & Leedes	69	37	79.2	21.2	8.5	10	1894	Essex, Mass.	Salem, Mass.
3657	J. T. K. L.	Bk.	Boylston	568	514	135.6	31.6	13.3	10	1879	Bucksport, Me.	Boston, Mass.
3657	K. M. H. R.	*Sch.	Braddock	678	644	176.4	35.0	14.2	2	1895	Noank, Conn.	Fall River, Mass.
3282	K. C. M. F.	Sch.	Bradford C. Fianch	968	797	184.3	37.5	19.2	8	1884	Kennebunk Port, Me.	Boston, Mass.
3553		Sch.	Braganza	95	67	80.6	23.2	9.2	15	1892	Essex, Mass.	Key West, Fla.
2895		Slp.	Brandenburg	72	69	65.0	27.5	7.1	1	1874	Brooklyn, N. Y.	New York, N. Y.
2341		Sch.	Brandywine	83	79	75.0	24.1	7.1	4	1830	Cape May, N. J.	Perth Amboy, N. J.
3550		Sch.	Brant	29	23	60.0	18.7	4.0	3	1892	Roanoke Island, N. C.	Newbern, N. C.
2951		Slp.	Bravo	8	7	30.5	10.2	3.3	2	1871	Snowhill, Md.	Chincoteague, Va.
3545		Sch.	Brave	5	5	30.0	9.0	4.0	2	1891	Key West, Fla.	Key West, Fla.
31434		*Slp.	Bravo	532	514	170.0	32.0	12.0	2	1880	Perth Amboy, N. J.	Perth Amboy, N. J.
203569		Slp.	Bray	7	6	41.9	14.4	2.9	1	1906	Deepbrook, Va.	Cape Charles, Va.
2850		Slp.	Brazil	9	8	31.5	11.2	3.8	1	1872	Newark, Md.	Do.
3925	K. R. P. M.	Sch.	Brazos	226	190	131.5	26.5	8.6	6	1902	Baltimore, Md.	Tampa, Fla.
2007		Sch.	Breaker	14	13	34.8	14.3	4.7	4			Key West, Fla.
3263		Sch.	Breakwater	5	5	31.7	11.3	2.0	1	1883	Boxton, Md.	Newport News, Va.
3041		Sch. y.	Breeze	18	17	40.0	14.0	5.0	1	1877	Boston, Mass.	Middlehead, Mass.
3360		Slp.	Breeze	11	10	33.0	14.1	5.3	2	1887	Gloucester, Mass.	Southwest Harbor, Me.
200474		Sch.	Bride	27	17	58.4	20.1	4.1	4	1903	Dellale, Miss.	Gulfport, Miss.
2876	J. N. L. V.	Sch.	Brigadier	310	274	118.3	29.1	9.7	6	1873	Stockton, Me.	Rockland, Me.
2587		Sch.	Brightle	600	570	182.3	33.2	13.0	6	1868	Cleveland, Ohio	Port Huron, Mich.
3705		Sch.	Brighton	11	11	35.4	12.5	3.0	1	1898	Seattle, Wash.	Seattle, Wash.
2075		Sch.	Brilliant	22	21	45.0	14.0	6.0	4	1835	Essex, Mass.	Deer Isle, Me.
3859		Sch.	Brilliant	12	9	37.7	14.0	4.1	1	1900	St. Andrews Bay, Fla.	Pensacola, Fla.
3945	K. S. C. N.	Sch.	Brina P. Pendleton	933	821	192.6	38.0	19.0	8	1902	Belfast, Me.	New York, N. Y.
3742		Sch.	Bring Gold	18	15	45.4	14.1	5.2	5	1897	Port Angeles, Wash.	Port Townsend, Wash.
31455		*Slp.	Bristol	434	421	146.6	32.3	12.3	2	1882	Perth Amboy, N. J.	Perth Amboy, N. J.
200964		*Slp.	Bristol	6	6	33.6	11.2	4.4	1	1904	Bristol, Me.	Damariscotta, Me.
201608	K. T. N. J.	*Sch.	Bristol	653	550	180.8	36.3	12.4	2	1904	Bath, Me.	Fall River, Mass.
3070		Sch.	Broad Gauge	35	33	55.0	22.0	4.3	2	1878	San Francisco, Cal.	San Francisco, Cal.
3796	K. P. G. W.	*Sch.	Brookton	547	499	175.0	34.6	11.7	2	1899	Noank, Conn.	Fall River, Mass.
126177	K. C. B. J.	Sch.	Brookline	541	485	139.0	35.0	14.9	7	1883	Mauricetown, N. J.	Boston, Mass.
2650		Sch.	Brooklyn	70	66	80.3	23.6	5.9	3	1890	Dorchester County, Md.	Crisfield, Md.
3789		Sch.	Brooklyn	15	10	49.0	15.2	2.6	1	1899	Smyrna, N. C.	Newbern, N. C.
31459		*Slp.	Brooklyn	466	456	146.2	32.7	12.7	2	1882	Perth Amboy, N. J.	Perth Amboy, N. J.
3461	K. G. W. M.	*Sch.	Brookside	841	824	186.5	35.0	16.0	3	1890	do.	Philadelphia, Pa.
3065		Sch.	Brothers	37	35	57.0	21.6	4.3	1	1878	Vallejo, Cal.	San Francisco, Cal.
3336		Slp.	Brothers	8	8	28.0	12.5	3.7	6	1885	Norfolk, Va.	Crisfield, Md.
3405		Sch.	Brothers	54	52	64.3	26.1	5.5	3	1890	San Francisco, Cal.	Los Angeles, Cal.
3040		Sch.	Brothers	5	5	39.4	10.7	2.8	2	1894	Poquoson, Va.	Newport News, Va.
3446	K. G. P. T.	Bkn.	Bruce Hawkins	614	546	152.0	35.0	16.0	10	1889	East Boston, Mass.	Philadelphia, Pa.
3592		Lgr.	Brunette	5	5	35.0	10.0	3.0	1	1863	Morgan City, La.	Brashear, La.
31437		*Slp.	Brunette	540	522	167.0	32.4	13.0	3	1890	Perth Amboy, N. J.	Perth Amboy, N. J.
3589		Slp.	Brunhilde	6	6	32.5	13.5	3.4	1	1893	Patchogue, N. Y.	Patchogue, N. Y.
3845		*Sch.	BRYN MAWR.	4,294	3,853	400.0	50.2	23.9	9	1900	Chicago, Ill.	Duluth, Minn.
3624		Cat.	Bubble	5	5	24.7	11.0	3.3	0	1886	Osterville, Mass.	New Bedford, Mass.
3734		Sch.	Buccaneer	32	30	53.5	10.8	3.5	3	1897	Miami, Fla.	Key West, Fla.
2858		Sch.	Buckeye State	518	492	171.0	32.7	11.5	6	1873	East Saginaw, Mich.	Buffalo, N. Y.
3747	K. N. H. Q.	*Sch.	Buck Ridge	915	847	185.0	34.3	17.6	4	1898	Noank, Conn.	Philadelphia, Pa.
3582		Sch.	Buel Mill	10	9	51.0	13.3	3.5	7	1892	Orlando, Md.	Crisfield, Md.
2384		Sch.	Buena Vista	34	32	63.0	20.0	5.0	2	1851	Westfield, N. Y.	Perth Amboy, N. J.
2394		Sch.	Buena Vista	32	30	57.5	21.2	3.6	2	1848	Carpenters Landing, N. J.	Do.
2756		Sch.	Buffalo	738	711	215.8	35.5	13.1	6	1871	Gibraltar, Mich.	Buffalo, N. Y.
31400		*Slp.	Buffalo	482	468	143.7	32.6	12.5	2	1882	Perth Amboy, N. J.	Perth Amboy, N. J.
3110		Slp.	Bulah Potter	6	5	30.6	13.0	3.0	1	1870	Patchogue, N. Y.	Patchogue, N. Y.
3671		Slp.	Burdette	17	16	42.0	15.0	4.5	3	1896	do.	Do.
3629	K. M. G. R.	*Sch.	Burnside	855	823	192.6	34.7	16.0	3	1894	Noank, Conn.	Philadelphia, Pa.
3331		Sch.	Burtle	11	6	41.7	15.0	3.5	2	1885	Bayou Boledore, Miss.	New Orleans, La.
2583		Sch.	Butcher Boy	348	308	147.0	29.0	11.4	6	1868	Depere, Wis.	Chicago, Ill.

1 Formerly schooner Charles E. Schmidt.

2 Formerly schooner Brunette.

## MERCHANT SAILING VESSELS OF THE UNITED STATES—Continued.

Official No.	Signal letters:	Rig.	Name of vessel.	Gross tonnage.	Net tonnage.	Length.	Breadth.	Depth.	Crew.	When built.	Where built.	Home port (where permanent document issues).
						<i>Feet.</i>	<i>Feet.</i>	<i>Feet.</i>				
3335	Sch.		Butcher Boy.....	10		50.0	14.4	2.8	6	1885	Cambridge, Md.....	Baltimore, Md.
26412	Sch.		Byam.....	58	9	71.5	21.0	4.5	3	1859	Westfield, N. Y.....	Newport News, Va.
3887	Stp.		Bye.....	8	8	45.0	13.3	2.8	2	1901	Rockhall, Md.....	Baltimore, Md.
<b>C.</b>												
204227	Sip.		C. Corbin.....	6	5	43.0	12.3	3.0	1	1904	Sanford, Va.....	Cape Charles, Va.
125818	Sch.		C. Harvey.....	23	23	50.7	18.2	4.5	2	1880	Lower Bank, N. J.....	Somers Point, N. J.
126630	Sch.		C. Hay.....	12	12	50.6	14.2	3.3	1	1890	Whiteoak River, N. C.....	Beaufort, N. C.
4108	Sch.		C. Taylor, Md.....	33	32	62.8	20.1	5.8	2	1853	Middletown, Conn.....	Rockport, Me.
125806	Sch.		C. Virginia.....	5	5	42.4	10.5	2.8	2	1881	Crisfield, Md.....	Crisfield, Md.
127061	Sch.		C. A. Dolliver.....	20	19	48.0	15.3	3.8	4	1894	Bristol, Me.....	Thomaston, Me.
126427	Sch.		C. A. Fish.....	37	20	62.3	21.9	4.6	5	1887	Pearlington, Miss.....	Gulport, Miss.
127619	Sip.		C. A. Francis.....	6	5	30.8	10.2	5.3	1	1902	Bristol, Me.....	St. George, Me.
201483	Sip.		C. A. Parks.....	5	5	36.9	12.6	3.0	3	1904	Fairmount, Md.....	Crisfield, Md.
126270	Sch.		C. A. Pierce.....	9	9	36.0	12.0	3.6	3	1885	Key West, Fla.....	Key West, Fla.
126231	Sch.		C. A. Robinson.....	7	6	34.5	12.9	3.2	5	1884	Taylor's Island, Md.....	Baltimore, Md.
127097	Sch.	K. M. H. V.	C. A. Thayer.....	452	390	156.0	36.0	11.8	7	1865	Fairhaven, Cal.....	San Francisco, Cal.
126045	Sch.		C. A. Vreeland.....	14	13	39.5	15.3	4.1	2	1882	Washington, N. Y.....	New York, N. Y.
6349	Sch.	H. F. L. K.	C. B. Clark.....	194	162	105.4	27.4	8.4	5	1866	Camden, N. J.....	Bangor, Me.
5910	Sch.		C. B. Harrington.....	23	21	48.0	15.7	5.6	2	1871	Bath, Me.....	Boston, Mass.
5520	Sip.		C. B. Timpson.....	21	20	47.5	17.5	4.3	2	1868	Atlanto, N. Y.....	Patchogue, N. Y.
5752	Sch.	J. G. V. L.	C. B. Wood.....	236	224	110.6	29.6	0.2	5	1867	Dennisville, N. J.....	Boston, Mass.
126056	Sip.		C. C. Alger.....	19	18	41.0	15.6	4.1	2	1872	Glenwood, N. Y.....	New Bedford, Mass.
126314	Sch.		C. C. Barnes.....	499	460	168.0	31.0	12.6	6	1873	Manitowoc, Wis.....	Toledo, Ohio.
126250	Sch.		C. C. Donoho.....	18	17	45.2	17.2	4.3	3	1884	Laurel, Del.....	Newbern, N. C.
126706	Sip.		C. C. Lealle.....	6	6	28.4	10.5	3.9	3	1891	Charleston, S. C.....	Charleston, S. C.
126612	Sip.		C. C. Pinckney.....	65	61	64.0	22.6	4.2	2	1890	do.....	do.
126452	Sch.	K. D. W. J.	C. C. Wehrum.....	395	337	139.0	36.0	10.1	6	1887	Wilmington, Del.....	New York, N. Y.
5999	Sch.		C. C. Wheeler.....	61	58	75.0	23.0	5.8	3	1872	St. Michaels, Md.....	Baltimore, Md.
125665	Bk.	J. S. W. P.	C. D. Bryant.....	929	823	172.7	37.0	21.0	13	1878	Searsport, Me.....	San Francisco, Cal.
127394	Sch.		C. D. Maffitt.....	15	14	47.3	14.1	3.1	1	1899	Shallotte, N. C.....	Wilmington, N. C.
5834	Sip.		C. E. Roman.....	16	15	43.0	15.5	4.0	1	1870	Bellport, N. Y.....	Greenport, N. Y.
5335	Sch.		C. E. Morris.....	13	12	36.0	12.7	6.0	1	1865	Portland, Me.....	Calais, Me.
126909	Sch.		C. E. Redfern.....	690	646	181.0	35.0	13.1	6	1890	West Bay City, Mich.....	Chicago, Ill.
127291	Sip.		C. E. Spencer.....	6	6	40.0	13.6	2.8	2	1898	Orlolo, Md.....	Baltimore, Md.
5828	Sip.		C. E. Trumbull.....	99	94	87.0	24.6	6.5	6	1870	East Boston, Mass.....	Glucestor, Mass.
127564	Sip.		C. F. Bosman.....	9	9	43.9	15.4	3.7	7	1901	Pocomoke City, Md.....	Crisfield, Md.
127086	Sch.		C. F. Cox.....	12	10	24.9	14.0	5.4	2	1894	Perry, Me.....	Eastport, Me.
127455	Sip.		C. F. Richardson.....	9	9	43.0	15.4	3.5	7	1900	Pocomoke City, Md.....	Crisfield, Md.
125273	*Sch.	J. P. R. H.	C. F. Sargent.....	1,689	1,572	220.3	41.3	17.9	19	1874	Yarmouth, Me.....	New York, N. Y.
126492	Sip.		C. F. Wahl.....	12	12	39.9	15.5	3.8	2	1888	Atlantic City, N. J.....	Somers Point, N. J.
5847	*Sch.		C. G. King.....	457	434	163.4	29.3	12.1	7	1870	South Saginaw, Mich.....	Detroit, Mich.
127339	Sip.		C. G. Smithers.....	8	8	44.0	14.0	3.0	1	1899	Cape Charles, Va.....	Cape Charles, Va.
125396	Sip.		C. H. Edwards.....	76	72	70.0	23.6	7.0	4	1875	Quincy, Mass.....	Rockland, Me.
126710	Sip.		C. H. Green.....	19	17	49.3	16.0	4.6	1	1891	Bayport, N. Y.....	Patchogue, N. Y.
5992	Sch.		C. H. Hackley.....	207	197	124.8	27.2	5.4	5	1868	Milwaukee, Wis.....	Milwaukee, Wis.
5737	Sch.		C. H. Malleson.....	48	45	65.5	21.6	4.8	2	1863	Westfield, N. Y.....	New York, N. Y.
127571	Sch.		C. H. Mallison.....	20	19	65.0	17.7	4.9	2	1901	Orlolo, Md.....	Cape Charles, Va.
127724	Sip.		C. H. Roberts.....	15	11	36.8	15.6	4.2	1	1902	Harris Neck, Ga.....	Savannah, Ga.
4371	Sch.		C. J. Magill.....	334	317	141.2	30.4	11.4	5	1863	Cloveland, Ohio.....	Buffalo, N. Y.
126789	Sch.		C. J. Thomson.....	16	11	55.5	15.9	4.1	2	1891	St. Peters, Md.....	Cape Charles, Va.
127732	Sch.		C. L. Bradford.....	35	22	58.0	19.4	5.6	6	1903	Greenwich, N. J.....	Bridgeton, N. J.
126579	Sip.		C. L. Huested.....	9	9	34.5	13.5	3.4	2	1872	Glenwood, N. Y.....	Perth Amboy, N. J.
127702	Sip.		C. L. Marie.....	7	7	40.0	15.1	2.9	5	1902	Wittman, Md.....	Baltimore, Md.
5165	Sch.		C. L. Place.....	28	27	49.0	20.0	4.4	1	1858	San Francisco, Cal.....	San Francisco, Cal.
125517	Sch.		C. M. Gillmor.....	43	40	62.5	19.0	6.8	2	1876	St. George, Me.....	Boothbay, Me.
125035	Sch.		C. M. Gray.....	30	28	54.6	18.9	4.8	2	1872	Sedgwick, Me.....	Bucksport, Me.
125010	Sch.		C. M. Harris.....	24	23	45.0	16.0	6.8	6	1872	Noank, Conn.....	New York, N. Y.
126342	Sip.		C. M. Howell.....	14	8	41.5	16.3	4.5	4	1886	Dividing Creek, N. J.....	Bridgeton, N. J.
4782	Sch.		C. P. Hoffman.....	41	30	63.0	21.7	5.1	2	1866	Islip, N. Y.....	Elizabeth City, N. C.
125654	Sip.		C. P. Woodworth.....	11	10	33.5	14.2	3.9	1	1878	East Rockaway, N. Y.....	Perth Amboy, N. J.
126127	Sch.		C. R. Bennett.....	32	31	63.5	17.8	4.6	4	1883	Milford, Del.....	Chincoteague, Va.
125450	Sch.		C. R. Evans.....	15	10	48.6	15.7	4.6	3	1875	Jones Creek, Md.....	Tappanhook, Va.
126450	Sch.		C. R. Lewis.....	10	6	55.0	14.4	2.8	7	1887	Somerset County, Md.....	Crisfield, Md.
127406	Sch.		C. R. Prouty.....	5	5	35.0	12.0	2.7	1	1899	Indianola, Tex.....	Port Lavaca, Tex.
126962	*Sch.		C. R. R. of N. J. No. 1.....	852	817	192.1	34.6	10.0	3	1892	Noank, Conn.....	New York, N. Y.
200291	*Sch.		C. R. R. of N. J. No. 2.....	958	866	193.9	35.0	17.6	3	1903	do.....	do.
126873	*Sch.		C. R. R. of N. J. No. 3.....	852	817	192.1	34.6	10.0	3	1892	do.....	do.
128890	*Sch.		C. R. R. of N. J. No. 4.....	885	654	159.8	33.9	10.0	3	1892	do.....	do.
126891	*Sch.		C. R. R. of N. J. No. 5.....	685	654	159.8	33.9	10.0	3	1892	do.....	do.
126906	*Sch.		C. R. R. of N. J. No. 6.....	685	654	159.8	33.9	10.0	3	1892	do.....	do.
126907	*Sch.		C. R. R. of N. J. No. 7.....	685	654	159.8	33.9	10.0	3	1892	do.....	do.
127357	*Sch.	K. P. F. W.	C. R. R. of N. J. No. 8.....	953	801	193.7	35.0	17.6	3	1899	do.....	do.
126920	*Sch.		C. R. R. of N. J. No. 9.....	685	654	159.8	33.9	10.0	3	1892	do.....	do.
126957	*Sch.		C. R. R. of N. J. No. 10.....	862	828	194.0	34.6	10.0	3	1893	do.....	do.
126997	*Sch.		C. R. R. of N. J. No. 11.....	862	828	194.6	34.6	10.0	3	1893	do.....	do.

\* Formerly schooner William G. Tufts.

\* Formerly schooner Dick Williams.

## MERCHANT SAILING VESSELS OF THE UNITED STATES—Continued.

Official No.	Signal letters.	Rig.	Name of vessel.	Gross tonnage.	Net tonnage.	Length.	Breadth.	Depth.	Crew.	When built.	Where built.	Home port (where permanent document issued).
						Feet.	Feet.	Feet.				
127002		*Sch.	C. R. R. of N. J. No. 12...	862	828	192.6	34.6	16.0	3	1903	Noank, Conn.	New York, N. Y.
127366		*Sch.	C. R. R. of N. J. No. 14...	953	961	193.7	35.0	17.6	3	1909	do	Do.
127433	K. Q. D. B.	*Sch.	C. R. R. of N. J. No. 15...	953	961	193.7	35.0	17.6	7	1900	do	Do.
126992	K. L. S. G.	Sch.	C. S. Holmes	430	376	122.8	37.0	11.5	8	1898	Port Blakely, Wash.	San Francisco, Cal.
126502		Slp.	C. S. Parnell	10	9	34.9	13.1	4.0	4	1899	Port Republic, N. J.	Newport News, Va.
125948		Sch.	C. S. Tyler	14	9	56.4	13.0	4.2	6	1881	Crisfield, Md.	Crisfield, Md.
5912		Slp.	C. T. Derry	58	55	60.0	21.8	5.0	3	1871	Boston, Mass.	Boston, Mass.
200587		Sch.	C. T. Eurs	13	11	43.7	14.7	3.6	3	1903	Portsmouth, Va.	Norfolk, Va.
200637		Sch.	C. T. Herman	13	10	40.8	13.0	3.3	2	1903	Shallotte, N. C.	Wilmington, N. C.
128539	K. O. D. S.	Sch.	C. T. Hill	140	133	93.0	30.3	7.5	6	1899	San Francisco, Cal.	San Francisco, Cal.
202469		Slp.	C. T. Ingram	7	7	38.5	11.2	3.3	2	1906	Coke, Va.	Newport News, Va.
127160		Slp.	C. T. Lankford	7	7	35.2	13.3	3.6	4	1896	Fairmount, Md.	Crisfield, Md.
128217		Slp.	C. V. Owens	7	7	30.0	12.0	3.0	2	1884	Norfolk County, Va.	Norfolk, Va.
120448		Slp.	C. W. Baker	5	5	28.2	13.2	3.2	1	1887	Patchogue, N. Y.	Patchogue, N. Y.
126690		Slp.	C. W. Barnes	7	6	37.0	13.3	3.4	4	1890	Somerset County, Md.	Crisfield, Md.
127650		Slp.	C. W. Crockett	9	9	45.0	15.8	5.9	5	1902	Pocomoke City, Md.	Do.
4139		Sch.	C. W. Dexter	91	77	79.7	21.2	7.1	3	1858	Bowdoinham, Me.	Calais, Me.
127462		Slp.	C. W. Feddeman	9	6	45.5	14.5	3.2	1	1900	Dreka, Va.	Capo Charles, Va.
127699		Slp.	C. W. Roamer	7	5	44.0	12.0	3.0	1	1902	do	Do.
125980		Sch.	C. W. Seward	18	17	58.1	15.7	3.0	4	1881	Madison, Md.	Baltimore, Md.
125154		Sch.	C. W. Stevenson	27	18	58.4	19.3	5.8	2	1873	Somerset County, Md.	Alexandria, Va.
125178		Sch.	C. W. Willey	46	44	67.5	21.4	6.0	2	1873	Talbot County, Md.	Baltimore, Md.
126343		Slp.	C. and H. Elmer	6	6	35.2	15.2	4.0	3	1890	Fairton, N. J.	Bridgeton, N. J.
5092		Sch.	C. and R. Tarbox	31	29	50.0	16.5	6.7	3	1855	Westport, Me.	Eastport, Me.
126203		Sch.	C. W. and S. Peace	21	13	47.3	18.0	4.9	5	1884	Cedarville, N. J.	Bridgeton, N. J.
5527		Slp.	Caclida	6	6	30.0	11.8	3.0	1	1807	Norfolk, Va.	Norfolk, Va.
203447	K. V. P. D.	*Sch.	Cacoosing	721	623	177.0	35.0	14.2	3	1906	Noank, Conn.	Philadelphia, Pa.
4400		Sch.	Cadet	38	28	59.6	18.4	6.0	3	1864	Somerset County, Md.	Baltimore, Md.
200352		*Sch.	Calro	18	11	52.0	18.7	3.4	4	1908	Biloxi, Miss.	New Orleans, La.
127741		Slp.	Cake Walk	10	7	32.0	11.4	6.0	1	1903	Bremen, Me.	Deer Isle, Me.
200003		Slp.	Cake Walk	7	5	34.2	9.0	2.5	1	1900	Tilghman, Md.	Tappanhook, Va.
126449		Sch.	Caldwell H. Colt	64	61	79.0	21.5	9.1	6	1887	Greenport, N. Y.	Pensacola, Fla.
4602	H. D. K. N.	Bk.	California (whaling)	360	348	114.4	28.1	18.0	35	1842	New Bedford, Mass.	New Bedford, Mass.
125817		Slp.	Callista	7	7	32.0	13.0	3.1	2	1880	Bluepoint, N. Y.	Greenport, N. Y.
126824		Slp.	Callista R.	5	5	27.0	12.0	3.0	1	1891	Patchogue, N. Y.	Bridgeton, Conn.
126406		Sch.	Calla	42	27	62.1	22.6	4.4	4	1886	Bonfoca, La.	Gulfport, Miss.
125080		Slp.	Callena	12	7	37.0	15.1	4.6	3	1872	Leesburg, N. J.	Bridgeton, N. J.
127539		Slp.	Callope	7	5	32.0	12.2	2.4	4	1887	Rockport, Tex.	Port Lavaca, Tex.
127420	K. P. T. B.	Sch.	Calumet	1,241	1,094	190.4	40.1	13.9	14	1900	Bath, Me.	Boston, Mass.
125199		Sch.	Calvert	70	67	73.0	22.0	7.9	4	1873	Baltimore, Md.	Baltimore, Md.
127573		Slp.	Calvert	7	7	36.0	14.5	2.6	4	1901	Cambridge, Md.	Do.
126207		Sch.	Calvin Cheenut	57	54	76.0	24.0	6.2	4	1884	Pocomoke City, Md.	Crisfield, Md.
9639	J. K. T. V.	Sch.	Calvin P. Harris	465	400	138.5	33.2	15.2	6	1871	Bath, Me.	Marblehead, Mass.
96232	K. M. V. F.	Sch.	Calypso	26	25	57.3	17.2	5.7	6	1893	Groton, Conn.	Wilmington, N. C.
120167		Slp.	Calypso	9	8	40.0	13.8	3.5	6	1883	Cambridge, Md.	Crisfield, Md.
126895		Slp.	Calypso	6	6	30.0	10.1	5.4	2	1892	Bremen, Me.	Deer Isle, Me.
127014	K. R. M. N.	Sch.	Camano	730	631	184.7	39.4	14.2	8	1902	Port Blakely, Wash.	Port Townsend, Wash.
127708		Sch.	Cambria	8	5	35.4	13.5	2.7	3	1902	Biloxi, Miss.	New Orleans, La.
125027		*Sch.	Camden	694	659	190.2	33.5	14.6	4	1872	Cleveland, Ohio	Boston, Mass.
127038		Sch.	Camella A.	14	13	45.8	14.4	3.6	3	1894	Biloxi, Miss.	Gulfport, Miss.
125689	J. T. C. N.	Sch.	Cameo	243	200	111.5	27.1	10.5	6	1878	Bath, Me.	New Bedford, Mass.
126724		Slp. y.	Canilla	8	8	34.3	11.0	5.6	2	1890	Boston, Mass.	Stamford, Conn.
201935	K. T. S. V.	Sch.	Canilla May Page	688	567	175.9	36.5	14.2	7	1905	Bath, Me.	Bath, Me.
4699		Slp.	Canada	32	31	48.0	21.1	5.8	2	1851	Brooklyn, N. Y.	New York, N. Y.
126912		Sch.	Canary	13	9	41.8	17.8	3.7	4	1892	Hickory Point, Miss.	Gulfport, Miss.
126853		*Sch.	Canistee	671	643	158.2	33.8	15.8	3	1891	Noank, Conn.	New York, N. Y.
127478		Slp.	Cannon	5	5	35.6	12.9	2.3	2	1900	Cambridge, Md.	Crisfield, Md.
126289		Sch.	Canopus	71	47	77.8	21.5	8.1	15	1885	Gloucester, Mass.	Gloucester, Mass.
4604	H. D. K. Q.	Bk.	Canton (whaling)	238	226	103.1	24.8	15.4	31	1835	Baltimore, Md.	New Bedford, Mass.
127316	K. N. V. L.	*Sch.	Canton	531	448	167.0	34.0	11.5	2	1899	Noank, Conn.	Fall River, Mass.
126326		Sch.	Cape Charles	29	20	60.6	18.3	5.5	2	1885	Pocomoke City, Md.	Newbern, N. C.
4345		Sch.	Cape Horn	202	192	121.4	25.4	9.7	5	1857	Huron, Ohio	Grand Haven, Mich.
200208		Sch.	Cape Horn	77	51	85.5	21.3	10.0	6	1903	Essex, Mass.	Galveston, Tex.
125633		Sch.	Capeville	15	14	47.0	15.0	3.1	3	1870	Capeville, Va.	Newport News, Va.
201120		Sch. y.	Capitola	31	31	49.2	16.2	3.0	0	1904	New Baltimore, Mich.	Detroit, Mich.
204245		Slp.	Capricho	7	7	33.5	12.0	5.0	1	1907	Culebra, P. R.	San Juan, P. R.
126199		Sch.	Captain	41	39	65.9	18.4	6.5	3	1884	Baltimore, Md.	Tappanhook, Va.
126993		Slp.	Captain Ben	45	43	65.2	20.0	6.7	3	1893	Soranton, Miss.	Wilmington, Del.
126901		Sch.	Captain Sam	8	8	41.8	11.2	3.5	2	1892	Cedar Keys, Fla.	Cedar Keys, Fla.
150780		Sch.	Cara II	24	21	54.2	14.0	7.0	3	1898	South Boston, Mass.	New York, N. Y.
201867		Slp. y.	Carra-Mia	7	7	36.2	8.7	5.3	1	1905	Bristol, R. I.	Do.
126817		Slp.	Carabelle	9	8	33.0	11.7	4.2	3	1891	Carabelle, Fla.	Key West, Fla.
125936		Sch.	Caradora	56	53	74.1	22.6	5.7	3	1881	St. Michaels, Md.	Baltimore, Md.
127525	K. Q. S. N.	*Sch.	Cardenas	1,576	1,428	245.9	43.2	19.0	6	1901	Bath, Me.	Fall River, Mass.
4435		Sch.	Carressa	53	51	68.0	20.0	6.2	2	1846	Seaville, Me.	Deer Isle, Me.
200737		Sch.	Carey	31	21	57.0	19.0	5.4	11	1904	Dorchester, N. J.	Camden, N. J.

<sup>1</sup> Formerly schooner-yacht Her Royal Highness.

<sup>2</sup> Formerly <sup>a</sup> schooner Cameo.  
<sup>b</sup> British schooner Cameo.

<sup>3</sup> Formerly schooner-yacht <sup>a</sup> Priscilla II.  
<sup>b</sup> Rondina.

## MERCHANT SAILING VESSELS OF THE UNITED STATES—Continued.

Official No.	Signal letters.	Rig.	Name of vessel.	Gross tonnage.	Net tonnage.	Length.		Depth.	Crew.	When built.	Where built.	Home port (where permanent document issues).
						Feet.	Feet.					
125844		Sch.	Carey Saddle.	19	18	53.0	15.7	4.5	2	1880	St. Michaels, Md.	Baltimore, Md.
202422		Sch.	Carla.	11	11	46.0	12.8	3.0	1	1905	Morehead City, N. C.	Beaufort, N. C.
127669		Slp.	Carli.	7	7	36.3	12.0	2.3	1	1902	Beaufort, N. C.	Do.
127460		Slp.	Carli Castillo.	8	8	42.0	15.2	3.2	6	1897	St. Patricks Creek, Md.	Crisfield, Md.
127292		Slp. y.	Carli E.	6	6	27.5	11.5	2.9	1	1895	Patchogue, N. Y.	New York, N. Y.
5605		Sch.	Carli W. Keach.	21	16	52.2	18.7	5.7	1	1857	Somerset County, Md.	Tappahannock, Va.
126344	K. D. H. Q.	Sch.	Carlston Bell (whaling).	139	104	93.7	24.5	9.3	21	1896	Bath, Me.	New Bedford, Mass.
126522		Sch.	Carlie and Virginia.	9	5	48.5	12.6	3.5	1	1885	Somerset County, Md.	Annapolis, Md.
126272	K. D. Q. B.	Sch. y.	Carlotta.	43	41	67.0	16.6	9.0	7	1885	Greenpoint, N. Y.	New York, N. Y.
127600		Sch.	Carmelita.	26	24	45.0	13.6	5.5	3	1882	Mayaguez, P. R.	San Juan, P. R.
127667		Slp.	Carmelita.	9	9	34.5	9.0	3.8	2	1902	Loisa, P. R.	Do.
127749		Slp.	Carmelita.	6	6	29.9	10.7	4.6	1	1903	Bristol, Me.	Damariscotta, Me.
126524		Sch.	Carmen.	6	6	28.6	10.8	3.5	6	1878	Boston, Mass.	Key West, Fla.
127595		Slp.	Carmen.	18	17	38.0	13.0	6.0	4	1883	Humacao, P. R.	San Juan, P. R.
203176		Slp. y.	Carmita.	7	6	33.8	8.2	6.0	1	1906	Boston, Mass.	Philadelphia, Pa.
126811		Slp.	Carola.	5	5	28.0	12.6	3.0	0	1885	Patchogue, N. Y.	Patchogue, N. Y.
204081		Slp.	Carolina.	6	6	35.5	11.0	2.6	2	1877	Punta Gorda, Fla.	Key West, Fla.
126830		Sch.	Caroline.	13	13	36.0	12.6	5.7	2	1893	Tacoma, Wash.	Port Townsend, Wash.
127676	K. R. V. G.	Sch.	Caroline.	511	434	163.1	38.0	11.0	7	1902	Port Blakeley, Wash.	San Francisco, Cal.
203461		Sch.	Caroline Anderson.	33	22	57.0	20.8	4.5	2	1906	Madisonville, La.	Gulfport, Miss.
125332		Sch.	Caroline Augusta.	27	26	57.0	15.5	5.4	1	1874	Gravesend, N. Y.	Patchogue, N. Y.
126553		Sch.	Caroline Butler.	49	47	68.0	23.9	6.8	2	1890	New London, Conn.	New London, Conn.
126442		Sch.	Caroline Dixon.	47	45	59.0	22.0	4.7	2	1878	San Francisco, Cal.	San Francisco, Cal.
5798	J. H. M. N.	Sch.	Caroline Gray.	377	277	115.7	26.8	14.1	6	1869	Rockland, Me.	Rockland, Me.
4906		Slp.	Caroline Howell.	8	8	33.0	12.0	3.0	1	1882	Fire Island, Me.	Perth Amboy, N. J.
4787		Sch.	Caroline Kreischer.	26	24	54.0	20.6	4.9	2	1854	Staten Island, N. Y.	Castine, Me.
126341		Sch.	Caroline Vought.	83	48	79.5	23.0	8.0	17	1888	Boothbay, Me.	Greenport, N. Y.
5661		Sch.	Caroline H. Mears.	32	20	55.8	18.8	5.0	7	1871	Bridgeton, N. J.	Cape Charles, Va.
127393		Sch.	Carolyne.	15	10	48.0	14.0	3.6	2	1899	Beaufort, N. C.	Wilmington, N. C.
126077	J. M. N. V.	Bk.	Carondelet.	1,438	1,292	202.5	40.5	24.0	14	1872	Newcastle, Me.	Port Townsend, Wash.
126290		Slp.	Carrie.	19	18	55.1	14.8	3.2	6	1873	Philadelphia, Pa.	Baltimore, Md.
126556		Sch.	Carrie.	8	8	52.0	14.0	4.0	2	1879	Calvert County, Md.	Annapolis, Md.
126036		Slp.	Carrie.	27	23	64.7	21.4	4.4	2	1882	Havre de Grace, Md.	Elizabeth City, N. C.
126060		Sch.	Carrie.	101	96	93.1	23.7	6.6	4	1882	Cambridge, Md.	Seaford, Del.
126112		Sch.	Carrie.	17	15	47.2	15.2	3.5	2	1893	Fish River, Ala.	Mobile, Ala.
126302		Sch.	Carrie.	13	8	42.0	14.0	4.1	4	1884	Goshen, N. J.	Wilmington, Del.
126429		Sch.	Carrie.	27	25	47.5	16.3	6.1	1	1887	Tottenville, N. Y.	Greenport, N. Y.
126478		Slp.	Carrie.	6	5	23.5	12.3	4.3	1	1888	Noank, Conn.	New Haven, Conn.
126559		Sch.	Carrie.	8	8	38.5	13.6	3.0	1	1890	Currituck County, N. C.	Elizabeth City, N. C.
127017		Sch.	Carrie.	7	6	26.0	12.0	4.1	2	1893	Groton, Conn.	New London, Conn.
127401		Slp.	Carrie.	6	6	37.9	11.6	2.0	1	1900	Swansboro, N. C.	Beaufort, N. C.
126520		Sch.	Carrie A.	9	8	41.0	14.5	3.4	3	1888	Dauphin Island, Ala.	Mobile, Ala.
127382		Slp.	Carrie B.	7	6	29.7	10.6	4.0	1	1899	Bristol, Me.	Damariscotta, Me.
127515		Sch.	Carrie Bell.	9	5	43.0	11.0	3.0	2	1899	Reedville, Va.	Tappahannock, Va.
200542		Sch.	Carrie Bell.	7	7	43.0	15.4	2.9	1	1903	Tivoli, Tex.	Port Lavaca, Tex.
126669		Sch.	Carrie C.	75	71	73.2	22.2	7.7	16	1882	Essex, Mass.	Gloucester, Mass.
126309	J. Q. L. F.	Sch.	Carrie Clark.	1,206	1,260	188.0	39.6	24.1	3	1874	Waldoboro, Me.	New York, N. Y.
127159		Sch.	Carrie Coulbourn.	24	16	63.2	16.5	4.9	8	1896	Oriole, Md.	Crisfield, Md.
127070		Slp.	Carrie D.	7	6	28.7	10.8	3.0	2	1889	St. Augustine, Fla.	Key West, Fla.
126964		Sch.	Carrie E.	10	9	39.0	13.4	4.8	5	1881	Beverly, Mass.	Gloucester, Mass.
126654		Slp.	Carrie Egner.	8	7	33.6	12.0	4.1	2	1890	Camden, N. J.	Somers Point, N. J.
6389		Sch.	Carrie Farson.	32	22	65.0	20.0	4.4	3	1870	Maroushook, Pa.	Newbern, N. C.
201503		Sch.	Carrie Grannis.	11	11	47.8	11.8	3.0	1	1904	Smyrna, N. C.	Beaufort, N. C.
126972		Slp.	Carrie H.	5	5	29.2	9.5	4.6	2	1893	Brooksville, Me.	Deer Isle, Me.
201736		Slp.	Carrie H.	6	6	32.0	12.2	3.0	1	1905	Patchogue, N. Y.	Patchogue, N. Y.
126290		Sch.	Carrie Haley.	13	8	44.0	15.8	4.1	4	1885	Leesburg, N. J.	Camden, N. J.
91547		Slp.	Carrie L.	7	7	30.2	13.4	3.2	1	1883	Bayshore, N. Y.	Patchogue, N. Y.
126084		Sch.	Carrie L.	75	71	83.8	25.4	6.4	4	1882	Church Creek, Md.	Tappahannock, Va.
127107		Sch.	Carrie L.	8	8	33.8	11.0	2.8	4	1895	Port Clinton, Ohio.	Erio, Pa.
126066		Slp.	Carrie Louise.	11	11	40.2	14.2	3.8	2	1872	Perth Amboy, N. J.	Newport News, Va.
126433		Slp.	Carrie M.	6	5	30.7	13.4	3.0	1	1887	Patchogue, N. Y.	Patchogue, N. Y.
127161		Slp.	Carrie Marie.	8	8	39.6	14.3	3.1	4	1896	Wittman, Md.	Baltimore, Md.
5666		Slp.	Carrie May.	7	6	34.0	14.0	3.0	1	1896	Boothbay, Me.	Salem, Mass.
126293		Sch.	Carrie May.	35	33	56.8	20.7	5.1	2	1885	Jonesboro, Me.	Mount Desert Ferry, Me.
127681		Slp.	Carrie Mears.	14	10	53.5	16.3	3.5	1	1902	Pocomoke City, Md.	Cape Charles, Va.
127009		Sch.	Carrie Moore.	28	26	64.5	17.5	5.2	5	1893	Baltimore, Md.	Baltimore, Md.
126559		Slp.	Carrie N.	6	5	30.6	12.4	2.8	2	1875	Sayville, N. Y.	Greenport, N. Y.
126735		Slp.	Carrie O.	8	7	29.2	13.1	3.4	2	1891	Port Jefferson, N. Y.	Bridgeport, Conn.
127209		Slp.	Carrie Price.	7	7	39.5	14.3	3.5	5	1897	Hollands Island, Md.	Crisfield, Md.
5774		Sch.	Carrie Revell.	26	18	54.6	19.9	5.1	4	1899	Somerset County, Md.	Baltimore, Md.
126008	J. W. N. K.	Sch.	Carrie Strong.	473	412	151.0	35.3	12.2	7	1882	Thomaston, Me.	Thomaston, Me.
126776		Slp.	Carrie Van Voorhis.	9	8	34.2	13.2	3.0	1	1883	Nyack, N. Y.	New York, N. Y.
126796	J. T. Q. L.	Bk.	Carrie Winslow.	943	825	173.7	34.5	20.7	12	1880	Deering, Me.	Portland, Me.
4906		Slp.	Carrie Young.	6	6	34.0	11.3	3.0	4	1865	Norfolk, Va.	Newport News, Va.
126069	K. B. C. F.	Sch.	Carrie A. Bucknam.	287	235	128.0	29.2	10.5	6	1882	Verona, Me.	Bucksport, Me.

1 Formerly schooner Carmelita.

2 Formerly Spanish schooner Carmelita.

3 Formerly Spanish sloop Carmelita.

4 Formerly ship Carrie Clark.

5 Formerly German bark Anna.

6 Formerly sloop Montauk.

7 Exempt, June 30, 1907.



## MERCHANT SAILING VESSELS OF THE UNITED STATES—Continued.

Offical No.	Signal letters.	Rig.	Name of vessel.	Gross tonnage.	Net tonnage.	Length.	Breadth.	Depth.	Crew.	When built.	Where built.	Home port (where permanent document issues).
						Feet.	Feet.	Feet.				
126413	K. D. Q. W.	Sch.	Carrie A. Lane	802	703	178.2	35.9	17.3	8	1887	Bath, Me.	New York, N. Y.
126024	J. W. O. H.	Sch.	Carrie A. Norton	559	467	158.9	33.3	12.0	7	1882	do	Providence, R. I.
203750		Sch.	Carrie B. Bella	12	7	47.5	13.6	3.0	2	1906	Avon, N. C.	Elizabeth City, N. C.
126794		Sch.	Carrie B. Welles	41	39	66.2	18.7	7.8	6	1891	Boothbay, Me.	Pensacola, Fla.
5953	J. L. C. M.	Sch.	Carrie C. Miles	106	101	89.8	23.2	8.1	3	1871	East Boston, Mass.	Rockland, Me.
75647		Sch.	Carrie C. Pinto	10	10	43.0	16.0	3.9	2	1874	Crisfield, Md.	Cape Charles, Va.
126260	K. C. R. N.	Sch.	Carrie C. Ware	185	155	105.4	28.7	8.4	5	1884	Cherryfield, Me.	Machias, Me.
126651	K. H. G. M.	Sch.	Carrie E. Look	530	457	154.6	35.2	12.0	7	1890	Rockland, Me.	Rockland, Me.
24229		Sch.	Carrie E. McClean	77	73	73.5	26.0	6.0	3	1851	Foughkeepsee, N. Y.	New York, N. Y.
5584		Sch.	Carrie E. Wright	58	44	77.5	23.4	5.6	2	1863	Churchrook, Md.	Newport News, Va.
4545		Sch.	Carrie F. Roberts	52	49	69.4	19.9	7.3	11	1866	Bath, Me.	Marblehead, Mass.
125447		Sch.	Carrie H. Annis	24	23	46.5	16.6	5.2	3	1875	Chester, Conn.	Providence, R. I.
126832		Sip.	Carrie H. T. B.	6	6	29.3	13.0	3.3	1	1892	Patchogue, N. Y.	Patchogue, N. Y.
5449		Sch.	Carrie L. Payson	11	10	39.4	14.0	4.5	3	1874	Portland, Me.	Hyannis, Mass.
126523		Sch.	Carrie L. Shane	6	6	44.0	10.6	3.0	4	1884	Somerset County, Md.	Crisfield, Md.
5910		Sch.	Carrie S. Allen	24	22	47.9	16.4	5.8	6	1871	Harpwell, Me.	Tampa, Fla.
126471		Sch.	Carrie S. Morse	56	42	84.0	22.5	5.7	3	1888	Pocomoke City, Md.	Crisfield, Md.
126834		Sip.	Carrie S. Rogers	6	6	25.8	10.4	4.4	1	1890	Vinalhaven, Me.	Vinal Haven, Me.
4136		Sch.	Carrie T. Rogers	12	12	39.0	13.9	4.4	3	1867	Georgetown, Me.	New York, N. Y.
126423		Sch.	Carrie W. Babson	90	62	80.8	23.4	8.6	13	1887	Boothbay, Me.	Tampa, Fla.
126331		Sch.	Carrie and Annle	95	90	82.4	22.9	8.6	17	1885	Essex, Mass.	San Francisco, Cal.
126152		Sch.	Carrie and Belle	104	99	88.8	24.0	6.6	3	1883	Cambridge, Md.	Baltimore, Md.
4334		Sch.	Carrier	187	177	123.0	26.0	8.6	5	1865	Marine City, Mich.	Chicago, Ill.
5147		Sch.	Carrier Dove	54	51	69.0	22.7	5.3	3	1864	San Francisco, Cal.	San Francisco, Cal.
126187		Sch.	Carrier Dove	86	82	81.4	22.5	8.5	4	1884	Essex, Mass.	Seattle, Wash.
126675	K. H. P. N.	Sch.	Carrier Dove	707	634	188.7	39.0	14.2	10	1890	Port Blakeley, Wash.	San Francisco, Cal.
127172		*Sch.	CARRINGTON	3,180	2,961	352.0	44.2	21.8	9	1897	Chicago, Ill.	Duluth, Minn.
126960		Sch.	Carroll	10	9	46.0	14.5	3.8	3	1893	Pocomoke City, Md.	Tappahannock, Va.
127601		Sch.	Carroll C.	19	13	48.6	16.9	3.6	2	1901	Biloxi, Miss.	Gulfport, Miss.
127206		Sip.	Carroll T.	7	7	37.5	14.5	3.6	3	1897	Fairmount, Md.	Tappahannock, Va.
127211		Sip.	Carrol Todd	6	6	39.7	12.9	3.0	3	1897	Holland Island, Md.	Crisfield, Md.
125590		Sch.	Carro True	21	20	47.0	18.0	4.1	2	1877	San Francisco, Cal.	San Francisco, Cal.
15823		Sch. y.	Casella	33	31	60.7	17.8	6.9	4	1872	Bristol, R. I.	Boston, Mass.
5286		Sch.	Casher	24	15	48.5	16.5	4.7	4	1840	Cedarville, N. J.	Bridgeton, N. J.
127387		Sip.	Cassio B.	8	7	32.0	11.6	4.2	1	1899	Bristol, Me.	Damariscotta, Me.
5251	H. T. L. W.	Sch.	Catawainleak	148	119	88.0	22.8	8.8	4	1864	Rockland, Me.	Rockland, Me.
127540		Sip.	Catharina	5	5	28.9	11.9	2.4	3	1879	Galveston, Tex.	Port Lavaca, Tex.
125422		Sip.	Catharina	7	6	31.0	12.0	3.0	3	1875	Wilmington, Del.	Wilmington, Del.
126694		Lgr.	Catharine	6	6	27.0	9.3	3.3	1	1890	Morgan City, La.	Brashear, La.
127339		Sip.	Catharine Bundy	13	12	38.0	12.0	3.2	2	1896	Urbanna, Va.	Tappahannock, Va.
126387		Sip.	Catharine Davis	5	5	35.0	12.0	2.3	2	1886	Pocomoke City, Md.	Chincoteague, Va.
126926		Sch.	Catharine E. Shores	10	9	52.5	14.2	3.2	6	1892	Oriole, Md.	Crisfield, Md.
4437		Sch.	Catherine	82	78	78.6	23.2	7.0	2	1833	Belfast, Me.	Ellsworth, Me.
126527		Sip.	Catherine	7	7	31.5	11.6	3.7	2	1888	Charleston, S. C.	Charleston, S. C.
127589		Sip.	Catherine	12	12	49.5	15.5	4.2	1	1901	Pocomoke City, Md.	Crisfield, Md.
126315		Sip.	Catherine Allen	5	5	28.5	13.0	2.8	1	1885	Portsmouth, Va.	Norfolk, Va.
201004		Sch.	Catherine Burke	130	92	101.0	24.2	11.2	22	1904	Essex, Mass.	Boston, Mass.
5154		Sch.	Catherine Miller	35	33	61.0	18.7	4.4	1	1850	San Rafael, Cal.	San Francisco, Cal.
200797		Sch.	Catherine D. Enos	45	45	62.0	19.0	8.4	12	1904	Gloucester, Mass.	Gloucester, Mass.
201457	K. T. L. D.	Sch.	Catherine M. Monahan	896	789	185.0	38.0	18.8	1	1904	Mystic, Conn.	Providence, R. I.
127679	K. R. W. B.	Sch.	Catherine and Ellen	145	106	113.6	26.7	11.5	18	1902	Essex, Mass.	Boston, Mass.
127284		Sch.	Cathleen	16	11	46.0	16.5	4.0	2	1896	Smyrna, N. C.	Newburn, N. C.
126965		Sip.	Cautlon	6	6	32.8	12.4	3.5	2	1886	Centerport, N. Y.	Bridgeport, Conn.
126464		Sip.	Cavaller	8	5	38.0	12.3	3.0	2	1887	Northumberland County, Va.	Tappahannock, Va.
126469		Sch.	Cavaller	50	48	65.0	20.1	9.3	6	1887	Glen Cove, N. Y.	Pensacola, Fla.
200699		Sch.	Cavaller	135	96	105.2	25.0	11.2	20	1904	Essex, Mass.	Gloucester, Mass.
126254		Sch.	Cavallio	5	5	47.3	11.6	4.0	1	1884	Cedar Keys, Fla.	Tampa, Fla.
126781		Sch.	Caviare	62	59	74.3	20.7	8.7	7	1891	Essex, Mass.	Pensacola, Fla.
200192		*Sch.	Cayuga	16	11	47.0	17.1	3.7	4	1903	Biloxi, Miss.	Gulfport, Miss.
125958		Sch.	Cazador	31	30	60.1	19.5	4.2	2	1881	Wolf River, Miss.	Brashear, La.
125188		Sch.	Cecilia	6	5	33.0	11.0	3.0	1	1873	Mobile, Ala.	Mobile, Ala.
125352		Sch.	Cecilia	16	15	43.8	16.0	4.9	2	1874	Santa Rosa County, Fla.	Tampa, Fla.
126673		Sch.	Cecilia	47	44	68.3	21.2	6.0	3	1890	Chestertown, Md.	Baltimore, Md.
127385		Sch.	Cecill	17	9	49.8	15.7	4.5	1	1899	Mount Pleasant, N. C.	Newburn, N. C.
126845		Sip.	Cecill May	7	7	34.6	12.4	3.0	1	1892	Nansemond County, Va.	Norfolk, Va.
126059		Sch.	Cecill H. Low	79	75	78.6	22.2	8.1	12	1882	Essex, Mass.	Gloucester, Mass.
127197		Cat.	Cecille	6	6	29.5	12.9	3.5	1	1897	Patchogue, N. Y.	Patchogue, N. Y.
126234		Sch.	Cecille Delpit	29	18	56.2	20.7	4.0	3	1884	Madisonville, La.	New Orleans, La.
126175		Sip.	Cecilia	6	6	31.0	11.5	3.6	1	1883	Washington, D. C.	Annapolis, Md.
125045		Sch.	Cecilia Maria	23	22	48.0	16.2	3.7	1	1871	San Francisco, Cal.	San Francisco, Cal.
127715	K. S. D. M.	Sch.	Cecilia Sudden	643	545	172.0	38.3	13.2	9	1902	Fairhaven, Wash.	Do.
5982		Sch.	Cecilia B. Sheppard	20	18	52.8	19.2	4.8	6	1870	Dorchester, N. J.	Chincoteague, Va.
127484		Sip.	Cecrops	7	7	36.5	13.6	2.7	6	1900	Hoopers Island, Md.	Crisfield, Md.
202392		Sip.	Celesta May	8	5	30.5	11.2	6.0	1	1905	Friendship, Me.	Waldoboro, Me.
125919		Sip.	Cella	34	32	52.0	19.0	5.8	1	1881	Essex, Conn.	Fall River, Mass.
127384		Sip.	Cella	7	7	33.5	12.8	3.4	5	1899	Chalborne, Md.	Newport News, Va.
126615	K. H. B. G.	Sch.	Cella F.	412	353	145.7	34.4	12.0	6	1890	Brewer, Me.	Bangor, Me.
127622		*Sch.	Cellena L.	13	8	43.5	15.8	2.8	4	1902	Handsboro, Miss.	Gulfport, Miss.

\* Formerly schooner J. F. Tull.

\* Formerly schooner Thomas Jefferson.

\* Formerly schooner-yacht Latona.

## MERCHANT SAILING VESSELS OF THE UNITED STATES—Continued.

Official No.	Signal letters.	Rig.	Name of vessel.	Gross tonnage.	Net tonnage.	Length.		Breadth.	Depth.	Crew.	When built.	Where built.	Home port (where permanent document issued).
						Feet.	Feet.						
125279		Sch.	Celt.	11	10	30.6	10.8	4.3	0	1867	Lapointe, Wis.	Duluth, Minn.	
126064		Lgr.	Calvina	6	6	30.0	10.8	3.2	1	1882	Grand Callou, La.	Brashear, La.	
126415	J. R. O. M.	Bkn.	Centennial	1,296	1,138	100.4	28.0	24.0	8	1876	East Boston, Mass.	San Francisco, Cal.	
126476	J. R. P. K.	Sch.	Centennial	115	86	88.0	23.5	8.8	4	1876	Essex, Mass.	Lubec, Me.	
126479		Sch.	Centennial	17	16	43.6	15.1	4.0	0	1876	Key West, Fla.	Key West, Fla.	
126482		Sip.	Centennial	24	23	50.3	16.2	2.9	1	1876	Bath, Me.	Boston, Mass.	
126527		Sch.	Centennial	10	9	32.2	11.3	5.3	3	1876	St. George, Me.	Marblehead, Mass.	
126544		Sch.	Centennial	14	13	48.6	13.4	3.2	3	1876	Beaufort, N. C.	Newbern, N. C.	
126549		Sch.	Centennial	9	9	32.0	11.8	5.0	1	1876	Lubec, Me.	Machias, Me.	
126602		Sch.	Centennial	9	8	51.5	13.8	3.0	2	1878	Crisfield, Md.	Annapolis Md.	
126303		Sch.	Centre Fire	8	8	38.0	9.0	3.4	2	1886	Hicks Wharf, Va.	Cape Charles, Va.	
4761		Sch.	Centurion	44	42	60.0	22.8	5.5	2	1857	Westfield, N. Y.	Newport News, Va.	
4786		Sip.	Ceres	12	11	39.0	15.9	4.2	2	1858	Greenpoint, N. Y.	New York, N. Y.	
5052		Sch.	Challenge	57	52	87.5	22.7	7.2	2	1852	New London, Conn.	Greenport, N. Y.	
6349		Sch.	Challenge	18	17	40.0	15.5	4.3	1	1871	Manitowoc, Wis.	Milwaukee, Wis.	
5936		Sch.	Challenge	10	9	41.4	14.1	3.4	2	1876	San Francisco, Cal.	San Francisco, Cal.	
126356		Sch.	Challenge	6	6	36.7	13.0	3.1	1	1883	Crisfield, Md.	Norfolk, Va.	
126142		Sip.	Challenge	39	37	62.5	17.4	6.1	4	1885	Cape Lookout, N. C.	Cape Charles, Va.	
126339		Sch.	Challenge	5	5	34.0	11.3	3.6	1	1899	Seattle, Wash.	Unalaska, Alaska.	
127374		Lgr.	Challenge	10	10	28.9	11.0	3.0	1	1901	Wax Bayou, La.	Brashear, La.	
127555		Sch.	Champion	44	42	64.5	23.0	4.5	2	1867	Edgecomb, Me.	Wiscasset, Me.	
5488		Sch.	Champion	34	33	58.0	20.7	5.5	5	1870	San Francisco, Cal.	San Francisco, Cal.	
5936		Sch.	Champion	14	13	38.0	15.2	3.8	1	1879	Key West, Fla.	Key West, Fla.	
126722		Sip.	Champion	8	8	40.0	12.6	3.5	2	1885	Bayport, N. Y.	Cape Charles, Va.	
126283		Sch.	Champion	41	30	64.6	22.0	4.2	1	1902	York County, Va.	Newport News, Va.	
127621		Sch.	Champion	21	12	57.2	19.5	4.5	3	1904	Boggy Bayou, Fla.	Gulfport, Miss.	
127099		Sch.	Champion Splitter	7	7	29.2	14.2	3.4	1	1878	Jordan River, Miss.	New Orleans, La.	
126874		Cat.	Chance	8	8	31.1	10.9	4.0	2	1891	East Falmouth, Mass.	Ilyannis, Mass.	
126795		Sip.	Chandler R.	108	108	97.6	22.1	10.9	18	1902	Boothbay Harbor, Me.	Portland, Me.	
127644	K. R. Q. B.	Sch. y.	CHANTICLEER	42	40	53.5	22.7	6.9	2	1854	New York, N. Y.	Chicago, Ill.	
7783		Sip.	Charles	22	21	52.0	16.0	4.3	1	1875	Northport, N. Y.	New York, N. Y.	
126435		Sch.	Charles	90	71	75.5	27.0	5.6	2	1902	Baltimore, Md.	Newport News, Va.	
127651		Sch.	Charles W.	30	23	53.0	20.6	4.2	2	1900	San Francisco, Cal.	San Francisco, Cal.	
127494		Sch.	Charles Alfred	68	63	71.9	21.6	5.5	4	1882	Portland, Fla.	Pensacola, Fla.	
4951		Sch.	Charles Atkinson	16	7	48.0	18.1	3.3	5	1905	Milton, Del.	New York, N. Y.	
202612		Sch.	Charles Buckingham	56	53	79.3	23.8	5.9	3	1883	Biloxi, Miss.	Gulfport, Miss.	
126143		Sch.	Charles Butler	97	85	67.0	22.0	7.2	3	1895	Taylor Island, Md.	Baltimore, Md.	
127075		Sch.	Charles Chambers	1,187	1,187	190.2	41.8	20.8	10	1890	Grosse Ile, Mich.	Detroit, Mich.	
126624	K. H. C. Q.	Sch.	Charles Davenport	24	18	49.7	20.0	4.1	2	1893	Bath, Me.	Portland, Me.	
126940		Sch.	Chas. Feahney	21	20	46.2	17.8	4.7	2	1868	Bayou Talla, Miss.	Gulfport, Miss.	
5547		Sch.	Charles Lawrence	436	396	130.4	32.9	9.7	6	1874	Basin River, N. J.	Annapolis, Md.	
126332	J. F. C. G.	Sch.	Charles Lawrence	17	11	53.7	15.4	3.7	1	1889	Mays Landing, N. J.	Somers Point, N. J.	
126564		Sch.	Charles LeRoy	195	185	123.0	25.6	9.6	4	1873	Smyrna, N. C.	Beaufort, N. C.	
126215		Sch.	Charles Luling	9	8	32.0	13.3	3.8	3	1902	Manitowoc, Wis.	New York, N. Y.	
127616		Sch.	Charles Pankey	14	10	47.4	15.2	3.8	3	1900	Scranton, Miss.	Gulfport, Miss.	
127470		Sch.	Charles Redding, Jr.	306	291	134.2	25.9	10.8	5	1873	Biloxi, Miss.	Do.	
126158		Sch.	Charles Spademan	66	62	62.1	27.2	7.0	1	1873	Marine City, Mich.	Port Huron, Mich.	
126210		Sip.	Charles Tonjes	629	597	194.6	34.0	13.2	6	1866	Brooklyn, N. Y.	New York, N. Y.	
5372		Sch.	Charles Wall	8	8	33.2	13.8	3.0	2	1867	Cleveland, Ohio	Sandusky, Ohio.	
5558		Sip.	Charles Wall	693	582	177.9	38.2	14.0	7	1905	Brookhaven, N. Y.	New York, N. Y.	
202377	K. V. B. N.	Sch.	Charles Whittemore	1,586	1,493	228.3	46.4	21.6	8	1890	Mystic, Conn.	Boston, Mass.	
126628	K. H. D. G.	Sch.	Charles A. Campbell	21	20	48.2	15.6	4.4	6	1872	Bath, Me.	Perth Amboy, N. J.	
126500		Sch.	Charles A. Dyer	485	422	142.8	32.4	16.9	7	1890	Bristol, Me.	Gloucester, Mass.	
126688	K. H. S. W.	Sch.	Charles A. Gilberg	10	5	39.0	14.5	4.0	2	1867	Columbia Falls, Me.	New York, N. Y.	
5697		Sch.	Charles A. Pryor	9	9	34.5	12.1	3.3	1	1875	Crisfield, Md.	Alexandria, Va.	
126510		Sip.	Charles B. Britton	1,128	1,014	179.3	37.2	22.8	14	1878	Keyport, N. J.	Perth Amboy, N. J.	
126691	J. T. D. F.	Bk.	Charles B. Kenney	8	6	40.0	14.0	3.0	1	1900	Bath, Me.	San Francisco, Cal.	
127496		Sch.	Charles B. Mason	290	266	127.0	33.0	9.3	6	1883	Hopkins, Va.	Cape Charles, Va.	
126164	K. B. S. L.	Sch.	Charles C. Lister	296	245	142.3	34.0	9.0	6	1889	Millford, Del.	Wilmington, Del.	
126579	K. G. N. B.	Sch.	Charles E. Falk	2,003	1,734	233.9	43.4	18.2	20	1882	Fairhaven, Cal.	Eureka, Cal.	
126070	J. W. P. Q.	Sip.	Charles E. Moody	234	222	132.4	29.2	8.7	6	1882	Bath, Me.	San Francisco, Cal.	
126005		Sch.	Charles E. Wyman	855	762	204.0	40.0	15.0	12	1890	Grand Haven, Mich.	Bangor, Me.	
126702	K. J. C. Q.	Bkn.	Charles F. Crooker	861	753	190.0	35.3	18.1	3	1904	Alameda, Cal.	San Francisco, Cal.	
201265	K. T. H. B.	Sch.	Charles F. Pritchard	67	64	76.5	23.6	6.7	6	1883	Bath, Me.	Philadelphia, Pa.	
126135		Sch.	Charles F. Roehle	856	751	171.6	38.0	18.7	7	1897	Poconoke City, Md.	Tappanhook, Va.	
127200	K. N. D. J.	Sch.	Charles G. Endicott	122	116	97.9	26.9	7.6	3	1882	Bath, Me.	Perth Amboy, N. J.	
126075	J. W. R. T.	Sch.	Chas. G. Joyce	715	679	154.3	32.4	18.3	11	1879	Baltimore, Md.	Baltimore, Md.	
126788	J. T. L. V.	Bk.	Charles G. Rico	9	5	36.3	12.6	3.3	5	1881	Yarmouth, Me.	New York, N. Y.	
126070		Sip.	Charles H. Atkins	18	13	46.3	17.1	4.9	2	1868	Onancock, Va.	Crisfield, Md.	
5558		Sch.	Charles H. Bramble	61	57	73.8	22.9	6.2	2	1870	Annamesset, Md.	Tappanhook, Va.	
5849		Sch.	Charles H. Dalger	7	6	47.8	11.3	2.8	2	1875	Baltimore, Md.	Alexandria, Va.	
126389		Sip.	Charles H. Dalger	6	6	30.0	13.1	3.6	2	1886	Dorchester County, Md.	Newport News, Va.	
126356		Sch.	Charles H. Davis	43	30	67.6	20.8	5.4	3	1876	Patchogue, N. Y.	Greenport, N. Y.	
126551		Sch.	Charles H. Gibson	112	106	81.2	22.9	8.9	21	1864	Oxford, Md.	Crisfield, Md.	
4122	H. C. T. V.	Sch.	Chas. H. Hodgdon (whaling)	522	444	150.3	35.0	12.6	6	1901	Essex, Mass.	New Bedford, Mass.	
127597	K. R. J. W.	Sch.	Charles H. Kilnok	53	51	66.8	22.3	6.7	4	1877	Noank, Conn.	New London, Conn.	
126005		Sch.	Charles H. Richardson	318	290	122.0	20.7	9.5	7	1882	St. Michaels, Md.	Baltimore, Md.	
126050	J. W. H. Q.	Sch.	Charles H. Sprague								Madison, Conn.	Providence, R. I.	

## MERCHANT SAILING VESSELS OF THE UNITED STATES—Continued.

Official No.	Signal letters.	Rig.	Name of vessel.	Gross tonnage.	Net tonnage.	Length.	Breadth.	Depth.	Crew.	When built.	Where built.	Home port (where permanent document issued).
						Feet.	Feet.	Feet.				
4732		Slp.	Chas. H. Stoddard.....	42	40	46.0	21.5	5.5	2	1864	Madison, Conn.	New York, N. Y.
125580		Slp.	Charles H. Toy.....	15	11	45.7	16.2	4.1	3	1876	Palmyra, N. Y.	Bridgeton, N. J.
125719	J. T. H. P.	Sch.	Charles H. Triokey.....	281	266	120.1	32.2	8.1	6	1879	Bath, Me.	Portland, Me.
126266	K. C. T. H.	Sch.	Charles H. Valentine.....	639	535	159.0	35.0	15.8	7	1854	New Haven, Conn.	New York, N. Y.
126113	K. B. G. D.	Sch.	Charles H. Woiston.....	350	287	133.0	30.3	10.8	6	1863	Bath, Me.	Bath, Me.
127739		Sch.	Charles I. Covert.....	33	20	45.0	15.8	5.2	6	1903	Dorchester, N. J.	Bridgeton, N. J.
201541	K. T. M. G.	Sch.	Charles J. Dumas.....	697	605	162.0	36.0	13.0	9	1904	Milford, Del.	Wilmington, Del.
126979		Sch.	Charles J. String.....	60	57	64.0	22.0	4.5	3	1893	do.	do.
125299	J. Q. G. C.	Sch.	Charles J. Willard.....	253	209	106.1	25.2	12.8	5	1874	Yarmouth, Me.	Portland, Me.
126691	K. H. V. B.	Sch.	Charles K. Buckley.....	507	430	153.4	34.2	12.0	7	1890	Milbridge, Me.	Newark, N. J.
127695	K. S. B. V.	*Sch.	Charles K. Nichols.....	821	772	203.6	35.5	13.2	3	1902	Bath, Me.	Philadelphia, Pa.
126554	K. G. J. M.	Sch.	Charles K. Schull.....	834	827	170.3	38.0	18.2	9	1899	Camden, N. J.	Do.
125923	J. V. H. S.	Sch.	Charles L. Jeffrey.....	348	296	129.5	30.5	11.7	6	1861	Boston, Mass.	Boston, Mass.
125971		Sch.	Charles P. Finney.....	41	39	65.6	21.9	5.6	5	1881	Finneys Wharf, Va.	Baltimore, Md.
126821	K. L. D. C.	Sch.	Charles R. Wilson.....	345	328	150.0	35.0	11.0	7	1891	Fairhaven, Cal.	San Francisco, Cal.
203861	*Sch.	Charles S. Hearne.....	157	580	177.0	34.5	13.3	3	1907	Bethel, Del.	Seaford, Del.	
127500	K. Q. P. H.	Sch.	Charles S. Ilirsch.....	620	530	173.1	35.5	13.3	7	1901	Bath, Me.	New York, N. Y.
127371		Sch.	Chas. S. Wallace.....	10	7	46.5	12.9	2.7	5	1899	Morehead City, N. C.	Tampa, Fla.
126384		Sch.	Charles T. Beauchamp.....	10	6	52.0	14.0	3.2	2	1896	Somerset County, Md.	Newport News, Va.
125203		Sch.	Charles T. Sheppard.....	14	8	46.0	15.5	4.2	4	1872	Bridgeton, N. J.	Bridgeton, N. J.
126732	K. J. M. B.	Sch.	Chas. T. Strann.....	215	186	125.2	23.8	8.9	4	1891	Sharptown, Md.	Seaford, Del.
125143	J. M. W. F.	Sch.	Charles W. Alcott.....	296	281	132.3	36.0	9.0	6	1873	Greenport, N. Y.	Norfolk, Va.
126230	K. C. N. S.	Sch.	Charles W. Church.....	844	718	179.3	37.9	15.5	8	1884	Bath, Me.	Fall River, Mass.
126002		Sch.	Charles W. Mackle.....	11	6	39.0	15.0	3.5	3	1889	Biloxi, Miss.	Gulfport, Miss.
5380	J. B. P. N.	Bk.	Charles W. Morgan (whaling).....	313	296	105.6	27.7	17.6	39	1841	New Bedford, Mass.	New Bedford, Mass.
126502	K. F. G. V.	Sch.	Charles Levi Woodbury.....	105	100	90.0	23.7	9.8	6	1886	Essex, Mass.	Honolulu, Hawaii.
125972	J. V. Q. S.	Sch.	Charles Noble Simmons.....	753	716	168.0	35.5	15.7	7	1881	Bath, Me.	New York, N. Y.
4082		Sch.	Charleston.....	77	73	76.3	22.8	6.6	3	1843	Richmond, Me.	Castine, Me.
126186		Sch.	Charleston.....	39	37	59.3	18.7	7.3	7	1884	Charleston, S. C.	Charleston, S. C.
125249		Sch.	Charley Banks.....	40	33	62.9	22.5	5.2	3	1873	Port Jefferson, N. Y.	Newport News, Va.
126577		Slp.	Charley Thomas.....	7	7	40.8	10.2	3.0	1	1899	Justiaville, Va.	Cape Charles, Va.
4624	H. D. L. T.	Sch.	Charley Woolsey.....	207	175	111.7	29.0	9.7	5	1865	Deep River, Conn.	Rockland, Me.
127276		Sch.	Charlie.....	8	8	39.2	16.2	3.2	4	1898	Secretary, Md.	Alexandria, Va.
126246		Slp.	Charlie Rapp.....	6	5	26.5	11.9	3.4	0	1884	Elm Park, N. Y.	New York, N. Y.
125588		Sch.	Charlie Ross.....	11	11	36.0	12.9	5.0	2	1877	Pembroke, Me.	Eastport, Me.
5200		Sch.	Charlie Smith.....	19	11	46.1	16.8	4.5	4	1861	Williamsburg, N. Y.	Bridgeton, N. J.
125652		Sch.	Charlie A. Sproul.....	68	64	72.5	22.6	5.7	2	1878	Bristol, Me.	Mount Desert Ferry, Me.
127014		Sch.	Charlie C. Weaver.....	27	25	56.3	18.5	5.3	3	1893	Capehosic, Va.	Richmond, Va.
126393		Sch.	Charlie R. Lewis.....	10	9	40.5	13.0	3.6	3	1896	Pocomoke City, Md.	Annapolis, Md.
5241	H. T. L. V.	Sch.	Charlie and Willie.....	123	117	86.9	24.0	8.2	4	1849	Damariscotta, Me.	Rockland, Me.
125656		Sch.	Charlie and Willie.....	16	15	40.2	15.5	4.7	1	1873	Cherryfield, Me.	Eastport, Me.
127117		Sch.	Charlotte.....	7	6	28.0	11.0	2.8	2	1896	Lemon Bay, Fla.	Key West, Fla.
127575		Slp.	Charlotte.....	7	7	42.0	13.7	2.9	5	1901	Hudson, Md.	Baltimore, Md.
127701		Sch.	Charlotte.....	6	6	44.6	11.9	2.8	3	1902	Tilghman, Md.	Do.
201338		Sch.	Charlotte Cause.....	14	9	49.2	14.0	4.5	2	1904	Wilmington, N. C.	Wilmington, N. C.
125641		Sch.	Charlotte Moore.....	18	12	42.5	16.6	4.2	1	1877	Lewesville, Del.	Elizabeth City, N. C.
120077	J. W. R. M.	Sch.	Charlotte T. Sibley.....	370	358	140.2	32.4	10.8	6	1882	Belfast, Me.	Belfast, Me.
126790	K. J. T. M.	Sch.	Charlotte W. Miller.....	295	248	128.0	32.8	9.0	5	1891	Waterford, Conn.	Providence, R. I.
206294		Sch.	Charin.....	10	6	36.9	15.4	3.3	4	1903	Bay St. Louis, Miss.	Gulfport, Miss.
125932	J. V. M. D.	Bk.	Charmer.....	1,885	1,727	221.7	42.4	17.8	17	1881	Bath, Me.	San Francisco, Cal.
127496		Sch.	Charmer.....	20	13	55.0	16.2	4.2	1	1901	Straits, N. C.	Beaufort, N. C.
127529		Sch. y.	Charmer.....	31	27	58.3	15.5	6.9	4	1900	South Boston, Mass.	New Bedford, Mass.
5550		Sch.	Charry M.....	11	11	37.6	13.6	4.2	4	1866	Moriches, N. Y.	Key West, Fla.
203312		Slp. y.	Chasca.....	11	11	36.7	12.7	5.3	1	1899	Marblehead, Mass.	New York, N. Y.
5245		Sch.	Chase.....	94	89	79.1	25.6	7.4	4	1851	Setauket, N. Y.	Rockland, Me.
127729		Sch.	Chase.....	7	7	40.8	11.5	2.5	1	1903	Morehead City, N. C.	Beaufort, N. C.
126091		Sch.	Chasseur.....	24	14	56.2	19.6	4.0	3	1882	Biloxi, Miss.	Gulfport, Miss.
127255		Sch.	Chattanooga.....	2,339	2,266	308.0	45.0	21.5	9	1886	West Bay City, Mich.	Marquette, Mich.
126947		Sch.	Chauncey Roy.....	6	6	44.0	10.7	2.6	1	1883	Beaufort, N. C.	Beaufort, N. C.
127617		Sch.	Chauncey T.....	16	13	53.0	13.6	3.5	2	1902	Shalotte, N. C.	Wilmington, N. C.
126969		Sch.	Chehegan.....	37	35	54.0	21.0	6.6	2	1893	Montville, Conn.	Newport, R. I.
127185	Slp. y.	Cheemaun.....	20	15	42.6	13.8	5.2	1	1897	Fall River, Mass.	Perth Amboy, N. J.	
126809	K. L. B. J.	Bkn.	Chehalls.....	690	642	177.5	40.0	14.5	11	1891	Hoquiam, Wash.	San Francisco, Cal.
126791		Sch.	Chelton Brothers.....	10	5	50.5	13.5	3.4	1	1891	Somerset County, Md.	Elizabeth City, N. C.
126854	*Sch.	Chenung.....	671	643	158.2	33.8	15.8	3	1891	Noank, Conn.	New York, N. Y.	
126855	*Sch.	Chenango.....	671	643	158.2	33.8	15.8	3	1891	do.	Do.	
127261	Y. w. l. y.	Sch.	Chenoden.....	11	10	37.6	11.5	6.2	2	1898	South Boston, Mass.	Do.
127220		Slp.	Cherokees.....	15	11	39.0	14.1	6.2	3	1898	East Boothbay, Me.	Gloucester, Mass.
127481		Slp. y.	Cherokees.....	16	16	39.5	13.0	5.0	2	1900	Quincy Point, Mass.	Philadelphia, Pa.
127581	*Sch.	Cherokees.....	6	6	37.2	14.4	2.9	2	1901	Biloxi, Miss.	Gulfport, Miss.	
126698		Sch.	Chorus.....	18	17	48.3	17.2	3.7	2	1890	Wolf River, Miss.	Do.
126108	Slp.	Cherub.....	12	12	35.2	13.2	3.1	4	1883	St. Andrews Bay, Fla.	Key West, Fla.	
125179		Sch.	Cherubim.....	98	93	67.8	24.7	7.2	3	1873	Sussex County, Del.	Baltimore, Md.
127474		Sch.	Cherubim.....	10	6	45.5	13.0	2.6	1	1900	Beaufort, N. C.	Beaufort, N. C.
5318		Sch.	Chesapeake.....	48	46	70.0	21.6	5.6	3	1857	Somerset County, Md.	Annapolis, Md.
120737		Sch.	Chester.....	15	15	49.8	13.7	4.0	2	1890	Chester, Fla.	Brunswick, Ga.
203702		Sch.	Chester.....	25	16	69.0	19.7	4.7	6	1906	Bay St. Louis, Miss.	Gulfport, Miss.
201845		Sch.	Chester A. Kennedy.....	19	13	41.4	14.6	7.6	1	1905	Portland, Me.	Portland Me.



## MERCHANT SAILING VESSELS OF THE UNITED STATES—Continued.

Official No.	Signal Letters.	Rig.	Name of vessel.	Gross tonnage.	Net tonnage.	Length.	Breadth.	Depth.	Crew.	When built.	Where built.	Home port (where permanent document issues).
						Feet.	Feet.	Feet.				
126180		Sch.	Chester B. Jones	463	470	167.0	30.3	12.0	6	1873	East Saginaw, Mich.	Buffalo, N. Y.
126361		Sch.	Chester R. Lawrence	123	116	82.0	23.2	8.2	3	1874	Essex, Mass.	Rockport, Me.
126369		Sch.	Chesterfield	66	63	79.6	22.4	6.3	4	1878	Talbot County, Md.	Baltimore, Md.
127289		Sch.	Chickamauga	2,472	2,399	322.0	45.0	21.5	7	1898	West Bay City, Mich.	Cleveland, Ohio.
137690		Sch.	Chickasaw	9	6	40.1	14.8	2.8	2	1901	Biloxi, Miss.	Gulfport, Miss.
3357		Sip.	Chicopee	5	5	31.0	11.4	3.0	1	1871	Springs, N. Y.	New Haven, Conn.
126301		Sch.	Chicora	21	20	54.6	16.0	5.9	3	1874	Charleston, S. O.	Gulfport, Miss.
126297		Sip.	Chief	22	21	47.5	19.5	4.6	2	1874	Darien, Conn.	Perth Amboy, N. J.
126598		Sch.	Chief	16	15	47.0	14.2	5.5	1	1877	Astoria, N. Y.	Wilmington, N. C.
126957		Sch.	Chief	37	36	68.3	23.4	4.2	2	1881	Cambridge, Md.	Norfolk, Va.
137390		Sch.	Chief	26	22	55.0	13.6	4.9	4	1898	Seymour's Point, Fla.	Fernandina, Fla.
126114		Sip.	Chief Justice C. P. Daly	9	9	31.0	12.2	4.5	2	1873	Sag Harbor, N. Y.	Greenport, N. Y.
5939		Sip.	Chieftain	9	9	33.0	13.0	4.0	1			Perth Amboy, N. J.
126632		Sip. y.	Chieftain	11	10	32.0	13.1	4.7	0	1890	Gloucester, Mass.	Boston, Mass.
127708		Sip.	Chieftain	2,704	2,662	342.0	46.0	21.6	7	1902	West Bay City, Mich.	Duluth, Minn.
126396	K. D. N. V.	Sch.	Childs Harold	781	674	179.6	26.0	18.1	7	1896	Bath, Me.	Boston, Mass.
126951		Yvl. y.	Chinook	10	10	35.3	11.0	5.3	2	1893	Boston, Mass.	Sandusky, Ohio.
126923		Sch.	Chippewa	1,290	1,239	220.0	36.2	22.1	6	1890	Marine City, Mich.	Toledo, Ohio.
126949	K. T. P. L.	Sip. y.	Chiquita	17	16	44.2	13.7	7.4	2	1888	Boston, Mass.	New York, N. Y.
126950	K. L. T. M.	Sip. y.	Choctaw	19	18	44.7	14.4	6.6	2	1899	South Boston, Mass.	Do.
127682		Sch.	Choctaw	8	6	36.2	14.0	2.9	3	1901	Biloxi, Miss.	Gulfport, Miss.
200256		Sch.	Christabel	12	12	42.0	15.2	4.0	1	1903	Deer Isle, Me.	Bucksport, Me.
126298		Sip.	Christeen	11	10	38.4	15.1	3.9	1	1893	Glenwood, N. Y.	Rockport, N. Y.
4043		Sip.	Christian Lloyd	10	9	35.6	12.0	3.8	2	1896	Milford, Del.	Norfolk, Va.
126353		Sch.	Christiana	55	52	67.3	22.6	6.5	3	1896	Keyport, N. J.	New York, N. Y.
126777		Sip.	Christiana	32	31	64.9	13.9	5.1	2	1874	Chicago, Ill.	Milwaukee, Wis.
127149		Sip.	Christiana	5	5	20.0	11.4	2.5	1	1874	Staten Island, N. Y.	Norfolk, Va.
5015		Sip.	Christina	8	6	38.0	12.5	3.8	1	1896	Cape May, N. J.	Cape Charles, Va.
127498		Sch.	Christina L.	44	42	66.7	19.5	6.3	4	1867	Duxbury, Mass.	Jacksonville, Fla.
127725		Sip.	Christine	10	7	35.4	12.7	2.8	1	1900	Thunderbolt, Ga.	Savannah, Ga.
5773		Sip.	Christna B.	9	6	33.0	13.5	3.5	1	1903	West Berkeley, Cal.	San Francisco, Cal.
127153		Sch.	Christopher C. Fallin	53	40	66.5	22.0	7.5	2	1899	Dorchester County, Md.	Baltimore, Md.
126210		Sip.	Chrysanthemum	7	7	31.6	14.1	3.6	2	1896	Bridgeport, Conn.	Bridgeport, Conn.
127408	K. F. S. O.	Sip.	Chumner	14	13	32.6	15.4	4.7	1	1884	Noank, Conn.	New Bedford, Mass.
127633	K. R. N. W.	Sch.	Churchill	615	600	178.2	28.3	14.6	10	1900	Northbend, Oreg.	San Francisco, Cal.
127745		Sip.	Cienfuegos	1,915	1,757	271.4	46.2	19.3	4	1902	Bath, Me.	Fall River, Mass.
5148		Sch.	Cinchona	10	7	34.7	11.0	5.7	2	1903	Bristol, Me.	Damariscotta, Me.
5492		Sch.	Cinderella	26	25	62.0	18.4	4.2	1	1860	San Francisco, Cal.	San Francisco, Cal.
5920		Sch.	Cinderella	57	54	67.2	20.8	6.5	2	1836	Centerport, N. Y.	Patchogue, N. Y.
126351	K. G. D. V.	Sip. y.	Cinderella	17	16	39.5	12.8	5.0	2	1871	Friendship, Me.	Portland, Me.
201622		Sch.	Cinderella	23	27	55.3	16.5	7.0	2	1896	Pottery Beach, N. Y.	Rochester, N. Y.
93300	K. P. V. B.	Yvl. y.	Cinta Maria	9	9	39.7	15.7	4.0	3	1904	Okatie, S. C.	Beaufort, S. C.
126708		Sip.	Circe	18	18	43.0	15.0	5.2	4	1900	Tottenville, N. Y.	Philadelphia, Pa.
5615		Sch.	Circe	5	5	33.5	12.0	3.0	1	1891	Mobile, Ala.	Mobile, Ala.
127538		Sip.	Circe	42	39	58.0	21.0	5.3	3	1867	Port Jefferson, N. Y.	Rockland, Me.
5486		Lgr.	Citizen	9	8	28.0	12.8	3.5	2	1901	Timonoke, Va.	Newport News, Va.
126464	J. R. L. C.	Sch.	City of Atlanta	1,335	1,270	242.0	40.0	20.3	3	1856	Grand Callou, La.	Brashear, La.
126819	J. T. R. M.	Sch.	City of Augusta	590	514	149.6	35.3	15.6	7	1880	Brooklyn, N. Y.	New York, N. Y.
126190	K. C. D. L.	Sch.	City of Baltimore	357	296	137.9	33.4	9.4	7	1884	Bath, Me.	Bath, Me.
4333		Sch.	City of Chicago	327	310	140.2	30.2	11.5	6	1861	Cleveland, Ohio.	Chicago, Ill.
127709	K. S. D. G.	Sch.	City of Georgetown	599	506	168.7	36.4	12.6	8	1902	Bath, Me.	New Bedford, Mass.
33969		Sch.	City of Grand Haven	200	190	127.0	26.0	9.0	4	1872	Grand Haven, Mich.	Milwaukee, Wis.
4824	H. D. F. F.	Sch.	City of Montreal	1,130	1,119	177.4	34.5	25.8	3	1861	Portsmouth, N. H.	New York, N. Y.
126901		Lgr.	City of New Orleans	9	9	40.4	12.7	3.7	2	1893	Biloxi, Miss.	New Orleans, La.
126138	K. B. L. N.	Bkn.	City of Papeete	369	370	145.6	32.1	12.6	29	1883	Fairhaven, Cal.	San Francisco, Cal.
126218		Lgr.	City of Rome	8	8	41.3	13.6	3.4	1	1884	New Orleans, La.	Brashear, La.
126040	J. L. P. S.	Sch.	City of San Antonio	1,223	1,223	225.0	36.6	20.3	7	1872	Chester, Pa.	Port Arthur, Tex.
126218		Sch.	City of Sheboygan	248	210	131.2	27.4	10.0	5	1871	Sheboygan, Wis.	Milwaukee, Wis.
4361		Sch.	City of the Lakes	16	15	51.1	14.0	2.7	2	1866	Erie, Mich.	Toledo, Ohio.
126822		Sip.	Clair	11	11	38.5	13.5	3.7	1	1890	Glenwood, N. Y.	New York, N. Y.
4774		Sip.	Clara	31	30	57.5	19.2	5.5	1	1850	Brooklyn, N. Y.	Do.
4940		Sch.	Clara	7	7	32.7	12.1	3.7	2	1866	Pensacola, Fla.	Apalachicola, Fla.
5940		Sip.	Clara	15	15	40.0	16.5	4.2	2	1871	Port Washington, N. Y.	New York, N. Y.
126234		Sch.	Clara	232	221	130.2	27.9	9.2	5	1874	Chicago, Ill.	Oswego, N. Y.
126555		Sip.	Clara	9	9	40.0	13.6	3.2	3	1890	Madison, Md.	Baltimore, Md.
126653		Sip.	Clara	6	5	28.0	12.4	3.6	1	1877	City Island, N. Y.	New York, N. Y.
126394		Sip.	Clara	8	7	32.0	12.4	3.5	1	1896	Galveston, Tex.	Galveston, Tex.
126779		Sch. y.	Clara	8	7	27.8	10.5	4.7	1	1890	Chelsea, Mass.	Boston, Mass.
126878		Sip.	Clara	8	5	29.6	13.9	4.0	3	1892	Greenwich, N. J.	Bridgeton, N. J.
127010		Sip.	Clara	7	7	31.5	13.2	3.0	1	1893	Hackberry, La.	Lake Charles, La.
127158	K. M. V. C.	Sch.	Clara	828	748	184.2	35.1	16.8	3	1896	Bath, Me.	Boston, Mass.
127279		Sch.	Clara	24	20	55.8	14.8	4.3	3	1898	Manistee, Mich.	Grand Haven, Mich.
127497		Sch.	Clara Barton	54	45	72.6	23.1	5.2	3	1900	Holley, Fla.	New Orleans, La.
126714		Sip.	Clara Bell	10	10	36.0	13.9	3.9	1	1879	Port Jefferson, N. Y.	Bridgeport, Conn.
126639		Sip.	Clara Belle	7	7	34.8	11.8	3.3	1	1877	York County, Va.	Norfolk, Va.
126664		Sip.	Clara Bradon	11	10	38.4	13.5	2.8	3	1890	Pocomoke City, Md.	Do.
126395		Sip.	Clara Combs	14	13	40.0	13.0	4.0	1	1886	Cobbs Island, Va.	Cape Charles, Va.

1 Formerly yawl-yacht Mycera.

## MERCHANT SAILING VESSELS OF THE UNITED STATES—Continued.

Official No.	Signal letters.	Rig.	Name of vessel.	Gross tonnage.	Net tonnage.	Length.		Depth.	Crew.	When built.	Where built.	Home port (where permanent document issued).
						Feet.	Fath.					
127024		Slp.	Clara Cummin.	8		34.5	13.6	2.3	1	1894	Great River, N. Y.	Patchogue, N. Y.
202511	K. V. C. H.	Sch.	Clara Davis.	680	544	178.8	32.6	12.6	7	1906	Myrtle, Conn.	Fall River, Mass.
125530		Sch.	Clara Dinamore.	61	58	70.0	21.0	6.6	3	1876	Whiting, Me.	Gloucester, Mass.
127591		Slp.	Clara Dunnoek.	6	6	37.6	14.4	3.6	4	1901	Golden Hill, Md.	Crisfield, Md.
127302		Sch.	Clara Estell.	12	10	45.0	13.7	3.6	1	1888	North Hallow, N. C.	Newbern, N. C.
126232		Sch.	Clara Garrett.	42	32	68.8	20.7	5.7	3	1884	Pocomoke City, Md.	Baltimore, Md.
126319		Sch.	Clara Ida.	30	30	50.4	18.2	3.1	1	1888	Lynchburg, Tex.	Graham, La.
126589		Sch.	Clara J.	90	73	78.7	24.5	6.3	3	1888	Cherryfield, Me.	Machias, Me.
127250		Slp.	Clara J.	12	7	44.0	17.0	3.5	1	1898	Hungars Creek, Va.	Cape Charles, Va.
127479		Slp.	Clara J.	10	7	33.7	13.6	3.0	1	1900	Thunderbolt, Ga.	Savannah, Ga.
5109	H. F. B. D.	Sch.	Clara Jane.	124	99	86.5	25.5	8.0	3	1864	Pembroke, Me.	Calais, Me.
200461		Sch.	Clara L.	23	16	60.3	18.5	3.9	4	1903	Biloxi, Miss.	Gulfport, Miss.
125762		Sch.	Clara Lacoste.	14	12	46.7	15.1	3.0	2	1879	Bon Secour, Ala.	Mobile, Ala.
125778		Slp.	Clara May.	7	7	29.7	11.0	3.0	1	1879	Westoreak, N. J.	Tuckerton, N. J.
125884		Slp.	Clara S.	12	11	39.3	14.0	3.4	2	1890	Brooklyn, N. Y.	New York, N. Y.
127143		Cat.	Clara S.	6	6	27.5	12.5	3.7	1	1896	Atlantic City, N. J.	Somers Point, N. J.
126183		Sch.	Clara Tinsley.	11	11	50.0	14.0	3.5	3	1883	Mathews County, Va.	Norfolk, Va.
125889		Sch.	Clara Waples.	74	71	80.5	25.3	5.2	3	1861	Milton, Del.	New York, N. Y.
5225		Sch.	Clara A. Benner.	38	36	59.3	20.9	7.0	2	1867	Friendship, Me.	Rockland, Me.
126603	K. G. R. P.	Sch.	Clara A. Donnell.	1,177	990	203.8	41.1	20.0	9	1899	Bath, Me.	Bath, Me.
126482		Sch.	Clara A. Marston.	21	20	46.0	15.6	6.0	1	1888	Boothbay, Me.	Portland, Me.
126679	K. H. P. T.	Sch.	Clara A. Phinney.	480	388	152.0	34.4	11.4	7	1890	Bath, Me.	New Bedford, Mass.
126370		Sch.	Clara B. Kennard.	79	75	77.3	25.2	6.3	2	1896	North Weymouth, Mass.	Rockland, Me.
4512		Sch.	Clara D. Sweet.	14	13	45.0	14.0	5.2	3	1896	Wellfleet, Mass.	Gloucester, Mass.
127315	K. N. V. H.	Sch.	Clara E. Comee.	138	124	90.3	24.5	9.2	4	1888	Bear River, Nova Scotia.	Bath, Me.
126776		Slp.	Clara E. Rich.	5	5	25.6	9.0	5.2	2	1888	Vinal Haven, Me.	Mount Desert Ferry, Me.
127056	K. M. C. R.	Sch.	Clara E. Randall.	950	863	182.7	37.2	15.5	8	1894	Bath, Me.	Portland, Me.
126925		Sch.	Clara E. Shores.	12	7	53.5	14.2	3.6	2	1892	Orlolo, Md.	Annapolis, Md.
127456		Slp.	Clara E. Walker.	11	8	45.0	15.0	3.8	1	1900	do.	Cape Charles, Va.
203764		Sch.	Clara G. Silva.	81	50	85.2	21.5	9.6	12	1906	Essex, Mass.	Gloucester, Mass.
4037		Sch.	Clara H. Cowart.	34	33	58.4	19.0	4.7	2	1856	Dorchester County, Md.	Washington, D. C.
125315		Sch.	Clara J. Bewley.	40	38	59.8	22.0	6.0	3	1874	Smyrna, Del.	Newport News, Va.
125073		Sch.	Clara J. Howeth.	28	28	63.0	20.0	5.5	3	1872	Somerset County, Md.	Crisfield, Md.
126817		Slp.	Clara M. Delano.	28	5	25.5	9.6	4.6	1	1892	Friendship, Me.	Vinal Haven, Me.
126718		Slp.	Clara M. Gross.	6	5	24.4	9.1	5.1	1	1900	Deer Isle, Me.	do.
125434		Sch.	Clara M. Leonard.	56	53	73.8	22.0	5.9	2	1875	Oxford, Md.	Washington, D. C.
126825		Sch.	Clara M. Littlefield.	63	60	71.8	20.5	9.0	9	1892	Gloucester, Mass.	Pensacola, Fla.
127028		Slp.	Clara M. Sprague.	9	9	36.5	11.3	5.6	4	1894	Brooksville, Me.	Deer Isle, Me.
127020		Sch.	Clara P. Sewall.	52	50	75.8	19.6	8.0	6	1894	Gloucester, Mass.	Panama, Fla.
126727		Sch.	Clara R. Harwood.	58	55	71.0	20.4	8.5	7	1891	Gloucester, Mass.	Pensacola, Fla.
5946		Sch.	Clara and Hattie.	12	9	41.7	13.3	3.5	2	1871	Somerset County, Md.	Tappahannock, Va.
12594		Sch.	Clara and Mabel.	34	32	54.0	18.5	5.6	3	1848	Rockaway, N. Y.	Castine, Me.
127610		Sch.	Clarence H.	17	14	54.0	14.2	4.0	2	1901	Shallott, N. C.	Wilmington, N. C.
126550		Sch.	Clarence J. Fillmore.	410	380	161.0	31.0	10.3	6	1889	West Bay City, Mich.	Port Huron, Mich.
126588		Sch.	Clarence and Eva.	10	9	45.3	14.4	3.2	2	1899	Cambridge, Md.	Baltimore, Md.
126057		Slp.	Claremont.	6	5	32.0	10.5	4.1	2	1879	Bristol, Me.	Rockland, Me.
126031		Sch.	Clarence.	7	6	36.0	10.0	3.1	2	1882	Stratford, Conn.	Bridgport, Conn.
126317		Sch.	Clarence.	10	9	56.2	15.2	2.6	5	1885	Cambridge, Md.	Baltimore, Md.
125693		Sch.	Clarence Hodson.	15	14	43.6	19.3	4.4	2	1878	Crisfield, Md.	Norfolk, Va.
126984	K. L. S. B.	Sch.	Clarence A. Holland.	200	179	126.5	22.9	8.2	4	1903	Bethel, Del.	Seaford, Del.
126605	K. G. T. V.	Sch.	Clarence H. Venner.	934	314	184.7	38.0	20.4	9	1890	Newburyport, Mass.	Hyannis, Mass.
26129	H. S. J. R.	Sch. y.	Clarina.	171	171	87.9	24.4	8.6	3	1861	Searsport, Me.	Boston, Mass.
127762		Cat.	Clarise Hope.	5	5	23.9	11.1	3.6	0	1903	Monument Beach, Mass.	Hyannis, Mass.
127584		Sch.	Clarissa.	12	10	43.3	14.3	3.2	3	1901	Biloxi, Miss.	Mobile, Ala.
127632	K. R. P. S.	Sch. y.	Clarissa.	43	38	67.0	17.0	8.1	4	1901	East Boothbay, Me.	Philadelphia, Pa.
130032		Slp.	Clark Brothers.	13	12	37.8	15.0	4.4	1	1875	Noank, Conn.	Perth Amboy, N. J.
202540		Sch.	Clark and Willie.	24	21	66.0	18.9	4.6	7	1905	Orlolo, Md.	Crisfield, Md.
126796		Slp.	Claude.	11	6	36.6	14.5	3.7	3	1891	Dividing Creek, N. J.	Bridgeton, N. J.
127561		Sch.	Claude.	12	9	47.3	12.3	3.8	1	1901	Savannah, Ga.	Savannah, Ga.
200526		Slp.	Claude.	6	5	35.2	11.7	2.6	0	1903	Elizabeth City, N. C.	Elizabeth City, N. C.
125807		Sch.	Claudia.	21	20	51.6	17.9	4.7	3	1880	Charleston, S. C.	Charleston, S. C.
127477		Slp.	Claudia.	5	5	36.0	11.6	2.7	4	1900	Wittman, Md.	Annapolis, Md.
127692		Sch.	Claudia.	113	79	97.0	24.6	10.4	19	1902	Gloucester, Mass.	Gloucester, Mass.
125490		Sch.	Claudia V.	22	21	46.8	16.5	4.1	3	1876	Islip, N. Y.	Chincoteague, Va.
126405		Sch.	Claudy May.	10	9	58.0	14.0	4.2	4	1896	Solomon Island, Md.	Crisfield, Md.
126297		Slp.	Clayton Belle.	14	13	41.8	13.0	4.2	1	1895	Clayton, N. Y.	Cape Vincent, N. Y.
126788		Sch.	Clem.	8	5	44.4	11.2	2.8	1	1891	Smyrna, N. C.	Beaufort, N. C.
4534		Sch.	Clement.	45	42	58.0	17.7	6.2	3	1827	Vinal Haven, Me.	Machias, Me.
5862		Sch.	Clementine.	19	13	46.4	17.0	3.9	3	1870	Shieldsboro, Miss.	Gulfport, Miss.
126314		Sch.	Clemmie Travers.	85	81	85.9	22.8	7.0	5	1885	Mathews County, Va.	Baltimore, Md.
125871		Sch.	Clenna.	6	6	34.0	10.0	4.7	1	1890	Milford Haven, Va.	Newport News, Va.
127048		Slp.	Cleo.	6	6	32.4	12.2	3.2	2	1894	Flamingo, Fla.	Key West, Fla.
125848		Sch.	Cleopatra.	18	18	41.0	16.0	3.0	2	1890	Galveston, Tex.	Brownsville, Tex.
126367		Sch.	Cleopatra.	11	10	34.0	14.4	3.3	0	1896	Long Point Island, Cal.	San Francisco, Cal.
126116		Sch.	Cleveland.	10	9	43.5	11.2	1.1	3	1883	Key West, Fla.	Key West, Fla.
123306		Sch.	Cleveland.	9	9	43.0	13.9	3.4	3	1885	Pocomoke City, Md.	Tappahannock, Va.
126446		Slp.	Cleveland Fitzhugh Lee.	6	6	45.0	9.3	2.5	1	1887	Mondays Creek, Va.	Norfolk, Va.
127217		Slp.	Clifford C.	16	12	36.8	14.9	4.2	1	1897	Colonels Island, Ga.	Savannah, Ga.

\* Formerly British schooner Seraphine.

\* Formerly schooner John A. Dix.

\* Formerly schooner William Buttman.

\* Formerly sloop Nettle.

## MERCHANT SAILING VESSELS OF THE UNITED STATES—Continued.

Official No.	Signal letters.	Rig.	Name of vessel.	Gross tonnage.	Net tonnage.	Length.			Depth.	Crew.	When built.	Where built.	Home port (where permanent document issues).
						Feet.	Feet.	Feet.					
127471		Sch.	Clifford Fern.	13	7	45.8	14.2	3.1	1	1900	Beaufort, N. C.	Beaufort, N. C.	
126990	K. G. R. J.	Sch.	Clifford I. White.	305	250	122.2	32.5	10.4	5	1889	Harrington, Me.	Machias, Me.	
127495	K. Q. M. B.	Sch.	Clifford N. Carver.	1,101	973	188.9	30.5	18.6	8	1900	Bath, Me.	New York, N. Y.	
127048		Sch.	Clinton	32	21	60.2	21.6	4.3	4	1894	Madisonville, La.	New Orleans, La.	
126925		Sch.	Climax	12	11	38.5	12.4	5.0	2	1881	Kennebunk, Me.	Provincetown, Mass.	
126496		Sip.	Climax	7	6	31.0	11.0	3.2	1	1867	Bellport, N. Y.	Hartford, Conn.	
126481		Sip.	Climax	46	44	58.4	22.2	4.6	4	1888	Marcus Hook, Pa.	Philadelphia, Pa.	
126000		Sip.	Climax	10	9	30.0	13.7	4.1	1	1892	Harwich Port, Mass.	Patchogue, N. Y.	
126248		Sch.	Clinton	23	22	50.8	17.2	4.6	2	1886	Millbridge, Me.	Castine, Me.	
8694		Sch.	Clinton L. Guirkin.	33	31	56.0	17.5	4.7	4	1871	Harkers Island, N. C.	Annapolis, Md.	
127214	K. N. F. P.	Sch.	Clinton	1,876	1,706	262.0	37.0	21.2	4	1881	Newcastle, England	New York, N. Y.	
202583	K. W. D. S.	Sch.	Clintonia	147	105	109.0	25.1	11.9	21	1907	Gloucester, Mass.	Gloucester, Mass.	
127096		Sip. y.	Clio	8	8	28.3	12.4	3.9	3	1886	Hyannis Port, Mass.	New York, N. Y.	
202216		Sch. y.	Clio	23	21	46.0	15.5	6.3	2	1905	Boston, Mass.	Boston, Mass.	
4043		Sch.	Clipper	24	13	50.0	17.2	6.8	6	1845	Somerset County, Md.	Camden, N. J.	
126619		Sch.	Clipper	6	6	32.0	11.5	3.3	1	1891	St. Andrews Bay, Fla.	Tampa, Fla.	
127308		Sch.	Clipper	8	8	38.9	11.5	3.1	2	1898	Georgetown, S. C.	Charleston, S. C.	
126577		Lgr.	Clothier	5	5	33.8	10.5	3.1	1	1877	Little Calhou, La.	Brashear, La.	
126317		Sch.	Clothier	8	6	35.6	11.7	3.5	1	1874	Do.	Do.	
126966		Sip.	Clover	15	14	33.0	11.3	3.1	2	1888	Alexandria Bay, N. Y.	Cape Vincent, N. Y.	
126480		Sch.	Clyde	13	12	37.1	16.1	4.6	5	1875	Indian Key, Fla.	Key West, Fla.	
126447		Sch.	Clyde	10	9	58.0	14.1	4.2	6	1876	Solomon Island, Md.	Baltimore, Md.	
126377		Sch.	Clyde	9	8	50.0	12.6	3.2	2	1886	Cambridge, Md.	Do.	
127377		Sip.	Clyde	14	10	37.0	16.1	3.8	1	1899	Shippard, Ga.	Beaufort, S. C.	
127576		Sch.	Clyde	7	7	49.0	12.4	3.3	1	1901	Ortolo, Md.	Richmond, Va.	
127430		Sip.	Clyde and Astor	6	6	28.2	11.2	5.2	1	1900	Waldoboro, Me.	Waldoboro, Me.	
126675		Sch.	Clytie	24	23	58.0	17.0	5.0	2	1878	Baltimore, Md.	Baltimore, Md.	
126274		Sip.	Clytie	16	15	36.0	17.9	4.4	2	1885	Otter Island, S. C.	Charleston, S. C.	
127312		Sip.	Clytie	7	7	30.5	10.0	4.5	2	1887	Little Deer Isle, Me.	Deer Isle, Me.	
127385		Sch.	Clytie	40	36	81.0	21.0	6.5	3	1901	Solomon Island, Md.	Tappahannock, Va.	
34140		Sch.	Coal King	1,417	1,408	208.6	30.7	23.1	8	1878	Annapolis, Nova Scotia	New York, N. Y.	
5810		Sch.	Coal Oil John	7	7	43.5	14.7	3.3	6	1902	Morehead City, N. C.	Crisfield, Md.	
127630		Sch.	Coaster	5	5	36.4	10.8	2.4	1	1902	Beaufort, N. C.	Beaufort, N. C.	
127081		Sip.	Cocbecco	5	5	25.9	9.8	4.6	1	1894	Cushing, Me.	St. George, Me.	
200855		Sip. y.	Cock Robin	18	13	46.0	12.4	6.1	2	1904	Bristol, R. I.	New Haven, Conn.	
127104		Sip.	Cocotte	5	5	22.0	11.0	3.4	0	1895	Saybrook, Conn.	New London, Conn.	
5172		Sch.	Cohasset	20	19	45.4	16.9	4.1	1	1853	San Francisco, Cal.	San Francisco, Cal.	
126856		Sch.	Cohooton	671	643	158.2	33.8	15.8	3	1891	Noank, Conn.	New York, N. Y.	
127709		Sch.	Coler	7	6	42.0	12.0	2.5	1	1903	Beaufort, N. C.	Beaufort, N. C.	
127341	K. P. C. H.	Sch.	Coleraine	954	865	193.6	35.0	17.6	4	1899	Noank, Conn.	Philadelphia, Pa.	
126093	J. M. R. K.	Sch.	Collin O. Baker	410	389	132.5	31.6	14.7	3	1873	Bath, Me.	Boston, Mass.	
126792	K. J. T. Q.	Sch.	Collins W. Walton	450	381	146.6	34.1	11.2	6	1891	do.	Philadelphia, Pa.	
127489		Sch.	Colombo	8	8	35.7	13.9	2.7	2	1900	Dallas, Miss.	Gulfport, Miss.	
5143		Sch.	Col. Baker	76	72	74.0	26.0	5.4	3	1864	San Francisco, Cal.	San Francisco, Cal.	
201886		Sch.	Colonel Bougard	7	7	38.4	10.5	2.8	1	1905	Federal Point, N. C.	Wilmington, N. C.	
126712		Sch.	Col. S. A. Graham	20	14	62.0	16.0	4.6	3	1891	Shad Point, Md.	Tappahannock, Va.	
6679		Sip.	Col. S. H. Gover	8	7	33.0	13.9	3.3	4	1870	Baltimore, Md.	Baltimore, Md.	
126410		Sch.	Col. R. Johnson Colton	10	9	56.0	12.2	4.1	4	1886	Solomon Island, Md.	Do.	
127613		Sch.	Colonial	109	79	96.0	24.0	10.6	18	1902	Essex, Mass.	Gloucester, Mass.	
4990		Sch.	Columbia	28	28	46.2	19.9	5.6	1	1864	Brooklyn, N. Y.	New York, N. Y.	
6915	K. C. F. H.	Sch. y.	Columbia	106	106	99.5	25.7	8.3	14	1871	Chester, Pa.	Philadelphia, Pa.	
6948	J. K. W. M.	Sip.	Columbia	1,471	1,327	205.9	40.0	24.0	11	1871	Bath, Me.	San Francisco, Cal.	
92350		Sch.	Columbia	59	56	66.0	21.9	9.1	10	1891	Greenport, N. Y.	New York, N. Y.	
126695		Sip.	Columbia	10	9	35.5	14.4	3.4	1	1881	Patchogue, N. Y.	Do.	
126445		Sip.	Columbia	8	7	28.3	12.4	4.0	1	1877	Edgartown, Mass.	Edgartown, Mass.	
126666		Sch.	Columbia	15	14	49.9	15.6	2.9	2	1890	New Gretna, N. J.	Camden, N. J.	
126670		Sip.	Columbia	9	9	39.0	13.0	3.6	1	1892	Bay Center, Wash.	Port Townsend, Wash.	
126696		Sip.	Columbia	5	5	31.4	11.5	3.1	2	1888	Cone River, Va.	Alexandria, Va.	
127065		Sch. y.	Columbia	23	17	50.6	13.6	8.4	3	1895	Boston, Mass.	Boston, Mass.	
127354	K. P. D. V.	Sip. y.	Columbia	145	118	104.8	24.2	18.1	2	1899	Bristol, R. I.	Bristol, R. I.	
127363		Sch.	Columbia	21	13	47.5	16.5	4.5	5	1899	Dividing Creek, N. J.	Bridgeton, N. J.	
127369	K. P. J. N.	Sch.	Columbia	663	564	181.0	38.5	13.7	9	1899	Hoquiam, Wash.	San Francisco, Cal.	
127376		Sip.	Columbia	7	7	39.5	14.5	3.4	4	1899	Fairmount, Md.	Crisfield, Md.	
127389		Sch.	Columbia	55	45	68.2	22.3	4.9	3	1899	Norfolk, Va.	Norfolk, Va.	
127392		Sip.	Columbia	11	10	32.8	12.6	5.3	2	1899	Bristol, Mass.	Portsmouth, N. H.	
127395		Sch.	Columbia	26	25	51.2	16.8	5.2	10	1900	Key West, Fla.	Key West, Fla.	
127441		Sip.	Columbia	9	6	45.0	15.0	3.0	1	1900	Pocomoke City, Md.	Cape Charles, Va.	
127463		Sip.	Columbia	5	5	24.6	9.7	5.1	1	1900	Friendship, Me.	Waldoboro, Me.	
127572		Sip.	Columbia	6	6	39.3	13.9	3.7	4	1901	Hunting Creek, Va.	Crisfield, Md.	
127594		Sip.	Columbia	15	12	50.0	15.6	3.6	1	1901	Belhaven, N. C.	Newbern, N. C.	
127615		Sip.	Columbia	8	6	28.5	10.6	4.0	1	1901	Ketchikan, Alaska	Ketchikan, Alaska	
200018		Sip.	Columbia	8	6	41.5	16.2	2.7	1	1903	Wysocoking, N. C.	Newbern, N. C.	
203239		Sch.	Columbia	21	21	53.5	17.8	3.6	1	1906	Symrna, N. C.	Beaufort, N. C.	
126285		Sch.	Columbia F. C.	49	46	79.0	22.8	6.3	4	1874	Mundy Point, Va.	Tappahannock, Va.	
5697		Sch.	Columbian	32	30	59.0	18.3	5.0	2	1849	Squan, N. J.	Castine, Me.	
6145		Sch.	Columbus	36	34	57.0	21.0	4.6	1	1861	San Francisco, Cal.	San Francisco, Cal.	
126631		Sip.	Columbus	19	18	43.8	15.8	4.0	1	1892	Clearcreek, Tex.	Galveston, Tex.	

† Formerly British st. s. Clintonia.

\* Formerly British brig Laurence Delop.

\* Formerly schooner Mary F. Kelly.

† Composition bronze.

## MERCHANT SAILING VESSELS OF THE UNITED STATES—Continued.

Official No.	Signal letters.	Rig.	Name of vessel.	Gross tonnage.	Net tonnage.	Length.	Breadth.	Depth.	Crew.	When built.	Where built.	Home port (where permanent document issued).
126714	K. J. G. S.	Sch. y.	Comanche	87	82	80.0	23.4	9.4	10	1891	Port Jefferson, N. Y.	New Orleans, La.
201619		Sch.	Comanche	20	13	50.3	19.4	3.7	5	1904	Handboro, Miss.	Gulfport, Miss.
126660		Slp.	Combination	14	14	35.0	14.3	3.0	1	1890	Port Washington, N. Y.	New York, N. Y.
4708		Slp.	Comet	37	37	49.0	20.5	6.2	0	1852	Brooklyn, N. Y.	Do.
4744		Slp.	Comet	54	52	63.0	23.0	5.5	3	1825	Brook Haven, N. Y.	Do.
4788		Slp.	Comet	41	39	54.0	21.0	6.0	1	1835	New Windsor, N. Y.	Do.
5903		Slp.	Comet	8	8	30.6	12.7	3.8	0	1857	Providence, R. I.	New Bedford, Mass.
5907		Slp.	Comet	9	9	35.0	14.0	4.0	2	1867	Greenport, N. Y.	Greenport, N. Y.
126379	K. D. M. L.	Sch.	Comet	429	308	144.6	35.2	11.4	6	1886	Port Blakeley, Wash.	San Francisco, Cal.
127034		Sch. y.	Comet	7	6	30.1	10.5	4.6	1	1894	Thomaston, Me.	Thomaston, Me.
127520		Sch.	Comet	12	10	43.2	13.9	3.2	2	1901	Bayou LaBatre, Ala.	Mobile, Ala.
4960		Slp.	Comfort	29	27	51.6	16.6	4.2	3	1867	Camden, N. J.	Tuckerton, N. J.
126996		*Slp.	Comfort	22	21	37.0	13.0	3.7	1	1885	Alexandria Bay, N. Y.	Cape Vincent, N. Y.
127126		Cat.	Comfort	5	5	24.9	11.8	3.5	1	1896	Osterville, Mass.	Chatham, Mass.
126995		Sch.	Comique	13	12	38.3	12.9	5.5	1	1890	Boothbay, Me.	Rockland, Me.
4363		*Scho.	Commerce	327	311	141.5	31.8	10.8	6	1857	Sandusky, Ohio	Chicago, Ill.
4628		Sch.	Commerce	48	46	55.2	19.5	6.3	1	1846	Branford, Conn.	Southwest Harbor, Me.
127404	K. Q. H. B.	Sch.	Commerce	658	621	184.0	38.6	13.6	10	1900	Alameda, Cal.	San Francisco, Cal.
5074		Sch.	Commodore	25	24	47.0	17.0	6.6	4	1860	Noank, Conn.	Philadelphia, Pa.
125805		Sch.	Commodore	550	510	170.8	33.8	11.8	6	1890	Carrollton, Mich.	Buffalo, N. Y.
126285		Sch.	Commodore	20	19	57.6	16.0	4.5	2	1885	St. Michaels, Md.	Annapolis, Md.
127370		Sch.	Commodore	27	27	61.5	18.4	4.4	2	1899	Beaufort, N. C.	Beaufort, N. C.
126160		Slp.	Commodore J. G. Hill	15	14	37.7	15.2	4.1	4	1883	Bayport, N. Y.	New York, N. Y.
4025		Sch.	Compact	49	47	66.2	22.3	4.5	4	1856	Somerset County, Md.	Baltimore, Md.
127698		Ywl.	Companion	14	14	47.0	12.5	5.0	2	1901	Providence, R. I.	Providence, R. I.
125585	J. S. H. D.	Sch.	Compeer	347	308	140.5	32.5	11.2	8	1877	Fairhaven, Cal.	San Francisco, Cal.
127093		Sch.	Comus	5	5	30.0	10.0	4.0	0	1894	Port Angeles, Wash.	Skagway, Alaska.
5599		Slp.	Concert	6	5	30.0	11.4	2.6	1	1865	Worcester County, Md.	Cape Charles, Va.
125386		Sch.	Concord	98	71	83.0	22.9	8.9	6	1876	Gloucester, Mass.	Honolulu, Hawaii.
126222		Slp.	Concord	22	21	51.0	17.0	5.0	3	1890	New London, Conn.	Marblehead, Mass.
4040		Sch.	Concordia	27	18	56.5	16.3	4.0	3	1853	Bonfouca, La.	Gulfport, Miss.
127097		Sch.	Concordia	17	10	46.9	16.2	3.6	3	1902	Biloxi, Miss.	Do.
106456	K. D. Q. D.	*Scho.	Conemaugh	1,774	1,714	254.0	40.5	24.3	6	1879	Liverpool, England.	Port Arthur, Tex.
127020		Sch.	Confidence	9	8	38.8	14.9	2.6	2	1902	Biloxi, Miss.	Mobile, Ala.
4745		Slp.	Congress	36	34	47.0	20.5	6.0	2	1853	Brooklyn, N. Y.	New York, N. Y.
2972	J. R. C. T.	*Scho.	Connaut	1,080	1,620	280.0	38.1	20.2	10	1876	Wilmington, Del.	Port Arthur, Tex.
5073		Sch.	Connecticut	99	94	80.0	25.3	7.5	3	1847	Milford, Del.	Boston, Mass.
127130		*Scho.	Connelly Bros	751	694	201.0	36.0	13.5	6	1896	Marine City, Mich.	Chicago, Ill.
202127	K. T. W. B.	Sch.	Conqueror	139	104	107.6	25.4	11.4	20	1905	Essex, Mass.	Gloucester, Mass.
200447		Sch.	Constance	18	10	45.0	17.2	4.2	2	1903	Belhaven, N. C.	Elizabeth City, N. C.
202345		Sch.	Constancia	9	9	30.2	9.8	4.0	3	1905	Cabo Rojo, P. R.	San Juan, P. R.
126571	K. G. N. T.	Sch. y.	CONSTELLATION	157	149	123.7	24.9	12.9	21	1889	City Island, N. Y.	Boston, Mass.
4568		Sch.	Constitution	422	401	145.0	32.0	12.0	6	1861	Milwaukee, Wis.	Cleveland, Ohio.
5367		Slp.	Constitution	32	30	57.5	21.4	3.9	4	1855	Fork Landing, N. J.	Bridgeton, N. J.
127175		Sch.	CONSTITUTION	3,862	3,629	451.8	44.2	22.3	9	1897	Superior, Wis.	Cleveland, Ohio.
127530	K. Q. T. S.	Sch. y.	†CONSTITUTION	159	128	105.5	25.0	19.0	24	1901	Bristol, R. I.	New York, N. Y.
127758		Slp.	Constitution	11	6	42.5	15.8	3.2	1	1903	Wysocking, N. C.	Newbern, N. C.
126462		Sch.	Consuela	12	11	40.3	15.9	3.4	2	1887	Fowl River, Ala.	Mobile, Ala.
126337		Sch.	Convoy	20	13	46.4	16.1	4.0	2	1886	Lenoxville, N. C.	Beaufort, N. C.
5106		Sch.	Cooper	64	61	68.4	23.3	6.5	3	1865	Sharptown, Md.	Washington, D. C.
127350		Sch.	Cooch	22	13	58.7	17.0	4.1	1	1899	Beaufort, N. C.	Beaufort, N. C.
127434		Slp.	Coot	5	5	25.2	10.4	4.0	1	1900	Bridgeport, Conn.	Bridgeport, Conn.
126194		Sch.	Cootie	0	6	34.0	11.4	3.4	2	1884	Cedar Keys, Fla.	Cedar Keys, Fla.
125820		Sch.	Copla	11	11	35.6	13.4	5.2	0	1890	Somerset, Mass.	Providence, R. I.
5553		Sch.	Copy	86	61	73.6	24.7	8.2	4	1854	Port Jefferson, N. Y.	Greenport, N. Y.
120100		Sch.	Coquelle	103	97	92.9	20.5	6.4	5	1863	Coquille River, Oreg.	San Francisco, Cal.
5886		Slp.	Coquette	5	5	30.6	11.0	2.8	1	1870	Norfolk, Va.	Norfolk, Va.
5921		Sch.	Coquette	12	11	39.0	11.9	5.3	6	1870	Boothbay, Me.	Southwest Harbor, Me.
126783		Slp.	Coquette	8	8	33.7	13.3	3.7	1	1891	Matagorda, Tex.	Port Lavaca, Tex.
125760		Sch.	Cora	44	41	70.0	17.2	6.2	3	1879	Benton Harbor, Mich.	Marquette, Mich.
125998		Sch.	Cora	12	7	57.5	14.0	4.0	7	1882	Calvert County, Md.	Crisfield, Md.
126740		Sch.	Cora	5	5	30.0	11.5	3.8	1	1891	Seattle, Wash.	Port Townsend, Wash.
127136		Slp.	Cora	6	6	34.8	12.5	3.6	1	1896	Clayton, N. Y.	Cape Vincent, N. Y.
127226		Slp.	Cora	9	7	35.8	13.1	3.2	1	1897	Calcasieu Pass, La.	Brashear, La.
127735		Sch.	Cora	16	13	41.6	13.9	3.7	3	1902	Chester, Fla.	Fernandina, Fla.
126566		Sch.	Cora A	370	327	146.4	31.5	11.2	6	1889	Mantowoc, Wis.	Chicago, Ill.
127690		Cat.	Cora B	7	7	30.5	12.0	3.0	1	1897	Port Republic, N. J.	Somers Point, N. J.
126212		Sch.	Cora Bell	8	8	48.0	13.2	3.2	1	1863	Somerset County, Md.	Norfolk, Va.
126843		Slp.	Cora F	8	7	32.0	11.0	4.8	2	1892	Bremen, Me.	Deer Isle, Me.
5867		Sch.	Cora Florence	10	9	37.5	14.3	3.5	6	1870	Somerset County, Md.	Baltimore, Md.
125459	J. R. K. D.	Sch.	Cora Green	247	235	117.0	26.0	10.0	5	1875	Bangor, Me.	Bangor, Me.
126810		Slp.	Cora Lee	9	8	33.1	12.7	3.4	2	1891	Key West, Fla.	Key West, Fla.
126528		Sch.	Cora May	13	12	39.0	10.6	4.3	1	1888	Seattle, Wash.	Port Townsend, Wash.
126921	K. L. M. F.	Sch.	†Cora M	143	136	97.8	26.5	7.8	4	1892	Cherryfield, Me.	Machias, Me.

1 Formerly a schooner Concord.  
 2 Hawaiian schooner Concord.  
 3 Formerly a British ship Lornly.  
 4 \*schooner Atlas.

5 Formerly a st. s. Brashear.  
 6 \*schooner Lone Star.  
 7 a schooner Cora M.  
 8 Formerly British schooner Cora M.

† Steel and bronze.

## MERCHANT SAILING VESSELS OF THE UNITED STATES—Continued.

Official No.	Signal letters.	Rig.	Name of vessel.	Gross tonnage.	Net tonnage.	Length.		Depth.	Crew.	When built.	Where built.	Home port (where permanent document issues)
						Feet.	Feet.					
201642		Slp.	Cora Price	9	9	35.4	12.0	3.2	1	1901	Orange, Tex.	Lake Charles, La.
127108		Slp.	Cora S.	9	9	35.8	11.3	3.1	1	1895	Newell, Wash.	Ketchikan, Alaska.
126812		Slp.	Cora A. Baker	11	6	38.2	13.3	4.5	3	1891	Chincoteague, Va.	Chincoteague, Va.
126182		Sch.	Cora E. Moore	23	22	60.2	17.0	5.1	2	1883	Green Hill, Md.	Crisfield, Md.
127334	K. R. F. O.	Sch.	Cora F. Oressay	2,469	2,069	273.0	45.4	27.9	11	1902	Bath, Me.	Bath, Me.
5850		Slp.	Cora L. Griffling	11	10	38.0	15.0	3.7	2	1870	Greenpoint, N. Y.	Greenport, N. Y.
125535		Sch.	Cora L. McKenney	21	20	50.8	17.7	4.6	2	1875	Alexandria, Va.	Alexandria, Va.
125451		Slp.	Cora T. Ruark	9	7	39.0	14.0	3.5	1	1875	Dorchester County, Md.	Newport News, Va.
126158		Sch.	Cora Ann Ida	10	9	51.6	13.8	2.6	2	1883	Somerset County, Md.	Tappahannock, Va.
4553		Sch.	Cora	105	100	88.0	24.4	7.9	3	1885	Ogdensburg, N. Y.	Grand Haven, Mich.
5819		Sch.	Cora	30	29	57.2	19.1	5.9	2	1897	Somerset County, Md.	Tappahannock, Va.
125655		Sch.	Cora	34	32	54.7	19.5	5.3	4	1878	Port Jefferson, N. Y.	Greenport, N. Y.
126547		Sch.	Coral	35	33	52.0	18.0	4.5	2	1889	Bakers Creek, Va.	Richmond, Va.
127536		Sch.	Corazon de Maria	34	27	59.6	17.7	6.6	5	1877	San Juan, P. R.	San Juan, P. R.
127344	K. P. O. Q.	Sch.	Corbin	954	865	193.6	35.0	17.6	4	1899	Noank, Conn.	Philadelphia, Pa.
4505		Sch.	Corinna M.	41	39	62.0	19.9	6.6	1	1857	Middletown, Conn.	Bangor, Me.
127466		Lgr.	Corinne	6	5	39.0	11.3	3.5	1	1900	Morgan City, La.	Brashear, La.
127592		Sch.	Corinne	18	17	43.8	15.7	4.3	6	1901	Key West, Fla.	Key West, Fla.
203088	K. V. J. H.	Sch.	Corinne	149	140	94.7	27.0	9.2	5	1900	Tomkins Cove, N. Y.	New York, N. Y.
127444		Slp.	Cornelia	5	5	30.2	12.0	3.1	0	1874	Brooklyn, N. Y.	Do.
125865		Sch.	Cornelia	100	95	86.0	21.0	8.2	4	1880	Clayton, N. Y.	Oswego, N. Y.
127268		Slp. y.	Cornelia	9	9	40.4	10.5	6.3	2	1886	South Boston, Mass.	Providence, R. I.
204028		Sch.	Cornelia Pauline	9	7	40.0	14.3	2.8	1	1907	Bon Secour, Ala.	Mobile, Ala.
4726		Slp.	Cornelius Britton	25	23	49.4	17.0	4.6	2	1852	Browns Point, N. J.	Newport News, Va.
125560		Sch.	Cornelius Vanderhilt	17	10	47.8	16.4	4.5	4	1876	Guilford, Va.	Baltimore, Md.
4743		Slp.	Cornelius O. Jones	20	19	44.1	17.6	4.7	2	1855	Nyack, N. Y.	Newark, N. J.
5873		Sch.	Cornelius H. Delamater	50	47	68.0	22.9	5.0	3	1870	Washington, N. J.	New York, N. Y.
126430		Slp.	Cornet	11	10	38.3	15.9	3.4	2	1887	Atlantic City, N. J.	Somers Point, N. J.
126556	K. L. Q. P.	Sch. y.	CORONA	138	129	104.3	24.0	18.4	23	1893	Bristol, R. I.	New York, N. Y.
127544		Sch.	Corona	119	82	101.4	24.4	9.8	18	1901	Essex, Mass.	Gloucester, Mass.
77461	K. Q. T. B.	Bkn.	Coronado	1,062	1,007	210.5	34.1	19.2	13	1874	Sunderland, England	San Francisco, Cal.
126346	K. D. J. B.	Sch. y.	Coronet	160	152	118.7	27.0	11.7	10	1885	Brooklyn, N. Y.	Portland, Me.
126455		Sch.	Coronet	10	9	52.0	13.4	3.0	7	1887	Somerset County, Md.	Crisfield, Md.
126519		Sch.	Coronet	12	5	53.2	15.1	3.4	3	1889	Fishing Island, Md.	Baltimore, Md.
125616		Sch. y.	Coronilla	23	22	45.6	15.0	5.6	3	1881	Bath, Me.	Boston, Mass.
127327		Slp.	Corsair	11	8	37.5	12.1	3.5	1	1899	Brunswick, Ga.	Brunswick, Ga.
127583		Sch.	Corsair	111	78	95.5	24.0	9.8	18	1899	Essex, Mass.	Gloucester, Mass.
203585		Sch.	Corsair	17	17	53.8	13.1	4.6	2	1900	Puyallup, Wash.	Ketchikan, Alaska.
126268		Sch.	Corsica	01	58	77.6	23.2	6.1	4	1874	St. Michaels, Md.	Baltimore, Md.
126964		Sch.	Corsica	5	5	29.2	11.7	2.8	3	1893	Chokoloskee, Fla.	Key West, Fla.
126549		Sch.	Cosantinopole	5	5	30.7	10.9	2.7	1	1889	Corpus Christi, Tex.	Port Lavaca, Tex.
5234		Sch.	Cosmopolitan	41	20	59.9	19.7	7.2	12	1866	St. George, Me.	Boston, Mass.
4543		Sch.	Cosmos	47	25	68.5	20.5	6.5	12	1862	Kennebunk, Me.	Southwest Harbor, Me.
127484	K. T. C. M.	Slp. y.	Cosack	16	14	43.9	12.1	7.2	2	1902	Boston, Mass.	Providence, R. I.
127070		Sch.	Country Girl	8	7	37.8	12.5	2.7	2	1902	Mon Louis, Ala.	Mobile, Ala.
127070		Sch.	Covina	83	74	77.0	28.0	5.8	2	1902	San Francisco, Cal.	San Francisco, Cal.
125930	J. V. H. W.	Sch.	Cox & Green	501	501	164.3	35.8	15.7	7	1881	Newburyport, Mass.	Greenport, N. Y.
127195		Sch.	Cozy	39	37	61.2	23.5	4.3	0	1897	Northport, N. Y.	Patchogue, N. Y.
203572		Slp.	Cozy	12	9	40.8	12.9	3.3	4	1906	Sanford, Va.	Chincoteague, Va.
127483		Lgr.	Cracker Jack	6	5	33.0	11.1	3.2	1	1899	Bayou Shaffer, La.	Brashear, La.
126553		Slp.	Crazy Boy	23	23	46.7	14.0	5.4	1	1889	Fishers Landing, N. Y.	Cape Vincent, N. Y.
126169	K. B. W. D.	Sch.	Crescent	465	400	150.8	34.8	12.4	7	1883	New London, Conn.	Newburyport, Mass.
126376		Slp.	Crescent	12	11	32.0	13.8	3.9	1	1880	Brooklyn, N. Y.	Patchogue, N. Y.
127219		Sch.	Crescent	21	21	49.9	15.3	5.3	4	1887	Coupeville, Wash.	Seattle, Wash.
200589	K. S. V. D.	Sch.	Crescent	1,443	1,334	240.4	44.0	19.0	12	904	Fairhaven, Cal.	San Francisco, Cal.
127186		Slp.	Crescent Beach	22	21	45.6	16.7	5.5	2	1897	Greenport, N. Y.	Greenport, N. Y.
127278		Lgr.	Crescent City	6	5	34.6	12.4	3.2	1	1902	Morgan City, La.	Brashear, La.
201435		Slp.	Crston W. Ford	6	6	38.0	14.0	3.3	4	1904	Fairmount, Md.	Crisfield, Md.
127180		Sch.	Crete	2,083	1,910	288.6	44.0	19.1	7	1887	West Bay City, Mich.	Cleveland, Ohio.
5582		Sch.	Crocket	8	5	35.5	12.4	3.1	3	1868	Baltimore, Md.	Wilmington, Del.
127754		Slp. y.	Crocket	10	8	36.4	10.4	5.0	1	1903	Bristol, R. I.	Bristol, R. I.
126308		Sch.	Cris	10	9	41.0	14.8	3.4	2	1885	Cambridge, Md.	Tappahannock, Va.
127237		Sch.	Cristine	15	15	35.3	14.3	5.2	2	1898	Port Blakeley, Wash.	Juneau, Alaska.
127523		Sch.	Crockett	62	56	65.0	24.2	5.3	3	1901	San Francisco, Cal.	San Francisco, Cal.
125176		Slp.	Crosby	6	6	26.4	11.0	4.9	0	1873	Scituate, Mass.	Boston, Mass.
126807		Slp.	Crown	9	9	36.2	13.2	3.9	3	1891	Greenback, Va.	Chincoteague, Va.
126879		Sch.	Cruiser	11	10	32.3	13.3	4.1	1	1892	Bath, Me.	Bath, Me.
127569		Sch.	Cruiser	11	11	35.6	12.1	4.9	1	1901	St. Petersburg, Fla.	Tampa, Fla.
136221		Sch. y.	Cruiser	13	12	40.6	12.9	4.2	2	1890	Charlotte, N. Y.	Rochester, N. Y.
201072		Sch. y.	Cruiser	28	10	50.6	16.7	7.4	0	1904	East Boothbay, Me.	Portland, Me.
203017		Ywl.	Cruiser III	27	18	53.5	15.2	7.3	3	1903	Osterville, Mass.	Providence, R. I.
127128		Cat.	Crusader	7	6	25.0	11.6	3.5	1	1896	do.	Nantucket, Mass.
127740	K. S. H. W.	Sch. y.	Crusader II	66	66	83.1	20.1	8.9	10	1903	New York, N. Y.	New York, N. Y.
4777		Sch.	Crystal	28	27	56.0	19.0	4.0	3	1836	Tappan, N. Y.	Do.
4901		Slp.	Crystal Palace	16	15	43.3	15.0	4.4	1	1853	Patchogue, N. Y.	New Haven, Conn.

<sup>1</sup> Formerly Spanish schooner Corazon de Maria.

<sup>2</sup> Formerly schooner-yacht Colonia.

[a] British ship Walkato.

<sup>3</sup> Formerly [b] German bark J. C. Pfluger.

[c] bark J. C. Pfluger.

<sup>4</sup> Formerly schooner E. L. G.

<sup>†</sup> Rebuilt, 1875.



## MERCHANT SAILING VESSELS OF THE UNITED STATES—Continued.

Official No.	Signal letters.	Rig.	Name of vessel.	Gross tonnage.	Net tonnage.	Length.	Breadth.	Depth.	Crew.	When built.	Where built.	Home port (where permanent document issues).
						Feet.	Feet.	Feet.				
5626		Slp.	Crystal Palace	6	5	36.0	10.0	2.6	4			Crisfield, Md.
127224		Sch.	Crystal Wave	32	32	52.5	16.8	6.2	2	1868	Wilmington Island, Ga.	Savannah, Ga.
127684		Sch.	Cuba	44	44	72.5	19.6	8.6	12	1902	Essex, Mass.	Galveston, Tex.
202806		Sch.	Cuba	13	13	37.6	15.6	4.0	2	1905	St. Andrews Bay, Fla.	Apalachicola, Fla.
201770		Slp.	Cubanola	12	8	35.4	12.6	6.0	1	1905	Bremen, Me.	Waldoboro, Me.
127486		*Sch.	Cuevas	11	7	39.0	16.3	2.9	3	1900	Blox, Miss.	Gulfport, Miss.
127114		Sch.	Cuevas Bron.	26	18	59.0	19.8	4.2	3	1895	Hickory Point, Miss.	Do.
126242		Slp. y.	Culprit Fay	9	8	31.5	12.0	5.5	1	1884	New York, N. Y.	Washington, D. C.
125280	J. P. W. L.	Sch.	Cumberland	413	349	129.1	30.0	15.4	7	1874	Freeport, Me.	Portland, Me.
125607		Sch.	Cumberland	6	6	35.1	10.3	3.4	2	1877	Nansemond County, Va.	Norfolk, Va.
125440		Sch.	Cumehl	7	7	31.6	11.6	4.7	3	1876	New Shoreham, R. I.	Newport, R. I.
201673	K. T. P. H.	*Sch.	Cumru	1,780	1,672	256.0	43.0	20.0	6	1906	Noank, Conn.	Philadelphia, Pa.
200559		Slp.	Cup Hunter	9	8	37.4	14.6	3.6	2	1903	Savage Island, S. C.	Beaufort, S. O.
5469		Sch.	Curlew	13	12	39.9	13.0	3.9	1	1868	Bath, Me.	New Haven, Conn.
126170		Sch.	Curlew	38	29	65.0	19.4	6.0	3	1883	Pocomoke City, Md.	Crisfield, Md.
127450		Slp. y.	Curlew	10	9	37.5	13.0	4.0	1	1900	Brooklyn, N. Y.	Patchogue, N. Y.
126734		Slp.	Curlye	9	9	28.0	11.4	6.0	1	1891	North Haven, Me.	Rockport, Me.
126030		Sch.	Curtis	19	18	54.1	15.6	4.5	1	1882	St. Michaels, Md.	Tappahannock, Va.
5892		Sch.	Custus W. Wright	113	107	80.1	26.0	6.0	4	1871	Drawbridge, Del.	Newport News, Va.
127551		Slp.	Cyclone	8	6	41.5	13.6	3.5	1	1901	Mappaburg, Va.	Cape Charles, Va.
5945		Sch.	Cygnat	14	9	44.1	14.8	3.9	3	1871	Crisfield, Md.	Bridgeton, N. J.
126318		Sch.	Cygnat	8	8	41.3	13.9	2.9	3	1885	Talbot County, Md.	Baltimore, Md.
127198		Ywl. y.	Cygnat	7	7	28.6	12.5	3.3	1	1897	Monument Beach, Mass.	Boston, Mass.
127650	K. R. S. D.	Sch. y.	Cygnat	29	26	58.1	15.0	7.7	5	1902	Boston, Mass.	Do.
5088		Sch.	Cynosure	72	69	74.6	21.3	7.7	9	1867	Wiscasset, Me.	Pensacola, Fla.
125954		Sch.	Cynthia	15	12	50.6	14.7	4.2	1	1881	St. Michaels, Md.	Elizabeth City, N. C.
127511		Slp.	Cynthia	11	8	33.8	14.8	3.8	1	1901	Buzzard Island, Ga.	Savannah, Ga.
202956		Sch.	Cynthia	137	98	105.5	24.5	11.0	18	1806	Gloucester, Mass.	Gloucester, Mass.
4597		Sch.	Cynthia Gordon	44	42	67.3	16.0	6.0	2	1864	St. Joseph, Mich.	Milwaukee, Wis.
126530		Sch.	Cynthia Jane	13	12	36.4	15.2	3.7	1	1888	St. Andrew Bay, Fla.	Pensacola, Fla.
125424		Slp.	Cyrus F. Pell	15	15	38.0	15.8	4.1	1	1875	City Island, N. Y.	New Haven, Conn.
126818	K. L. C. Q.	Sch.	Czarina	230	218	116.0	30.6	10.6	7	1891	Fairhaven, Cal.	San Francisco, Cal.
<b>D.</b>												
6719		Sch.	D. Corson, Jr.	19	10	51.6	16.8	4.5	1	1860	Chester, Pa.	Newport News, Va.
6921		Sch.	D. Hebert	17	16	50.0	17.0	3.8	2	1876	Blox, Miss.	Brashear, La.
6829		Slp.	D. Joine	13	12	40.2	15.4	3.5	3	1874	Tottenville, N. Y.	New York, N. Y.
6222		Sch.	D. P.	82	78	81.0	23.1	7.2	3	1849	Belfast, Me.	Machias, Me.
6542		Slp.	D. A. Newings	8	8	34.9	12.9	3.5	2	1856	New York, N. Y.	Norfolk, Va.
6843		Sch.	D. A. Wells	56	53	62.0	18.3	6.6	2	1874	Sack Bay, Mich.	Grand Haven, Mich.
6619		Sch.	D. A. Wilson	91	61	82.6	22.1	8.0	5	1866	Salisbury, Mass.	Salem, Mass.
6715		Sch.	D. B. Mayhew	23	22	49.5	15.5	6.0	0	1871	Bristol, Me.	New York, N. Y.
157650		Sch.	D. B. Wade	9	9	43.0	12.0	2.7	1	1902	Morehead City, N. C.	Beaufort, N. C.
6901		Sch.	D. C. Adams	29	19	56.5	18.2	5.5	5	1873	Mauricetown, N. J.	Richmond, Va.
157434		Slp.	D. E. Robertson	7	6	37.5	12.1	3.1	1	1895	Morgan City, Ala.	Brashear, La.
157046		Sch.	D. F. Collier	5	5	46.4	10.9	2.8	2	1876	Crisfield, Md.	Baltimore, Md.
157391		Sch.	D. G. Callis	10	9	47.0	13.8	3.6	2	1893	Poquoson, Va.	Newport News, Va.
157285	K. H. R. J.	Sch.	D. H. Rivers	1,072	963	190.8	38.7	19.1	8	1890	Thomaston, Me.	Thomaston, Me.
157286	K. H. R. N.	Sch.	D. J. Sawyer	343	288	136.8	32.4	10.8	4	1890	Jonesport, Me.	Fall River, Mass.
6861		Sch.	D. J. Wheaton	48	35	63.5	19.8	6.0	3	1875	Ewangut, Va.	Chincoteague, Va.
6732		Sch.	D. K. Clint	729	692	168.6	32.0	18.0	8	1872	East Saginaw, Mich.	Detroit, Mich.
35311		Sch.	D. L. Flier	357	339	156.6	30.0	10.0	6	1871	Manistee, Mich.	Chicago, Ill.
157417		Sch.	D. L. Trafton	40	38	65.5	18.0	8.0	8	1895	Essex, Mass.	Mobile, Ala.
6095		Sch.	D. P. Dobbins	447	425	162.3	31.6	12.2	6	1863	Cleveland, Ohio	Detroit, Mich.
6924		Sch.	D. P. Mulford	30	24	54.0	18.3	4.4	3	1876	Bridgeton, N. J.	Norfolk, Va.
6697		Sch.	D. P. Rhodes	937	891	217.0	35.3	14.8	6	1871	Detroit, Mich.	Detroit, Mich.
157388		Sch.	D. R. Meekins	8	6	49.0	12.4	3.1	1	1893	Taylor's Island, Md.	Annapolis, Md.
157523		Slp.	D. W. White	6	6	38.4	12.3	3.2	4	1896	Deals Island, Md.	Crisfield, Md.
6979		Slp.	D. S. S. Sammis	5	5	30.0	12.7	3.1	1	1879	Patchogue, N. Y.	Patchogue, N. Y.
157292	K. J. D. C.	Sch.	D. Howard Spear	547	489	158.7	34.9	13.1	8	1891	Bath, Me.	Portland, Me.
157101		Sch.	D. Neer Taylor	24	16	50.1	15.8	4.3	4	1883	Messongo, Va.	Crisfield, Md.
6174		Sch.	Dacotah	57	54	67.0	19.0	0.2	2	1859	Essex, Mass.	Boston, Mass.
157307		Slp. y.	Dafodil	13	12	37.4	14.0	6.5	2	1891	Brooklyn, N. Y.	Newport, R. I.
157369		Sch. y.	DAGMAR	62	58	88.7	20.9	9.1	7	1887	City Island, N. Y.	New York, N. Y.
201860		Slp. y.	Dahinda	7	7	36.2	8.7	5.3	1	1905	Bristol, R. I.	Do.
95291		Sch.	Daisie	34	32	63.5	18.0	5.6	3	1874	Rockyhill, Conn.	Baltimore, Md.
6752	J. M. H. Q.	Bg.	Daisy (whaling)	439	383	123.0	31.6	17.1	7	1872	Brook Haven, N. Y.	New Bedford, Mass.
157013		Cat.	Daisy	6	6	28.4	12.2	3.3	0	1879	Noank, Conn.	Hartford, Conn.
157016		Slp.	Daisy	7	6	30.0	11.4	3.9	2	1881	Greenport, N. Y.	Sag Harbor, N. Y.
157071		Slp.	Daisy	20	20	43.3	16.6	4.9	3	1882	Baltimore, Md.	Norfolk, Va.
157119		Slp.	Daisy	5	5	34.0	10.7	3.3	1	1883	Poitmouth, Va.	Do.
157129		Sch.	Daisy	50	47	70.7	20.7	7.9	11	1334	Bath, Me.	New York, N. Y.
157130		Slp.	Daisy	7	6	26.0	10.3	4.2	1	1884	Wellfleet, Mass.	Hyannis, Mass.
157162		Slp.	Daisy	9	8	37.8	14.0	3.6	6	1885	Pocomoke City, Md.	Crisfield, Md.
157168		Sch.	Daisy	6	6	38.5	10.3	3.2	3	1885	Somerset County, Md.	Baltimore, Md.
157176		Sch.	Daisy	5	5	26.6	11.3	2.8	1	1883	Matagorda, Tex.	Port Lavaca, Tex.
157642		Sch.	Daisy	12	10	45.2	16.6	3.3	1	1891	Smyrna, N. C.	Newbern, N. C.

1 Formerly schooner Henry B. Anthony.

## MERCHANT SAILING VESSELS OF THE UNITED STATES—Continued.

Official No.	Signal letters.	Rig.	Name of vessel.	Gross tonnage.	Net tonnage.	Length.	Breadth.	Depth.	Crew.	When built.	Where built.	Home port (where permanent document issues).
						Feet.	Feet.	Feet.				
157461		Sch.	Daisy	26	26	55.9	15.9	7.0	6	1902	Ballard, Wash.	Port Townsend, Wash.
200287		Sch.	Daisy	8	8	35.0	12.8	3.8	0	1903	Cedar Bayou, Tex.	Galveston, Tex.
157217	K. J. & G.	Sch.	Daisy Farlin	466	384	151.6	34.2	11.3	7	1891	Bath, Me.	Bath, Me.
157486		Sch.	Daisy	5	5	38.8	10.7	2.9	3	1897	McDaneltown, Md.	Tappahannock, Va.
157981	J. W. N. P.	Hkn.	Daisy Read	468	364	136.3	33.1	13.0	8	1882	Harrington, Me.	New York, N. Y.
157232		Sch.	Daisy S.	5	5	28.1	11.0	3.0	2	1888	Bay Point, Fla.	Apalachicola, Fla.
157188		Sch.	Daisy V.	5	5	28.8	9.8	2.8	1	1886	Nansemond County, Va.	Cape Charles, Va.
157247		Sch.	Daisy Woods	26	24	60.0	20.0	3.7	2	1889	Bayou Terrebonne, La.	Guilford, Miss.
157254		Sch.	Daisy M. Tall	10	9	42.2	15.3	3.3	5	1889	Madison, Md.	Baltimore, Md.
201522		Sch.	Dakotah	23	11	53.1	20.0	3.6	6	1904	Biloxi, Miss.	Guilford, Miss.
202745		Sch.	Dale	11	11	45.2	13.0	4.5	1	1905	Atlantic, N. C.	Beaufort, N. C.
157673		Sch.	Damasus	19	12	49.0	16.9	3.1	4	1902	Biloxi, Miss.	New Orleans, La.
157283	K. H. N. W.	Sch.	Damietta and Joanna	330	273	132.5	31.8	10.6	7	1860	Yarmouth, Me.	Portland, Me.
157223		Sch.	Dan	22	21	55.5	17.0	4.7	5	1891	St. Michaels, Md.	Baltimore, Md.
6669		Sch.	Dan Sooy	15	14	43.7	16.7	4.0	2	1870	Smith Landing, N. J.	Richmond, Va.
157995		Sch.	Dana Beale	9	7	45.0	14.0	3.0	1	1901	Cape Charles, Va.	Cape Charles, Va.
6296		Sch.	Dandy	45	38	57.3	20.5	6.7	1	1855	Elizabeth, N. J.	New York, N. Y.
157220		Sch.	Dandy	22	14	49.5	18.8	5.0	6	1888	Crisfield, Md.	Bridgeton, N. J.
157006		Sch.	Daniel	60	48	64.0	21.5	4.5	2	1901	Alexandria, Va.	Alexandria, Va.
157639		Sch.	Daniel	8	6	40.8	14.8	3.4	1	1901	Guilford, Va.	Cape Charles, Va.
157241		Sch.	Daniel Bell	15	11	54.3	14.2	3.7	2	1889	Morehead City, N. C.	Beaufort, N. C.
6163	H. F. D. Q.	Sch.	Daniel Brown	204	163	109.0	30.0	10.0	6	1853	Poughkeepsie, N. Y.	New York, N. Y.
157646		Sch.	Daniel Cressie	15	10	45.6	17.5	3.9	1	1901	Bethaven, N. C.	Newbern, N. C.
157026		Sch.	Daniel Sharp	20	13	46.3	16.5	4.4	6	1881	Bridgeton, N. J.	Camden, N. J.
6354		Sch.	Daniel Sheets	10	9	41.0	12.9	3.4	2		Philadelphia, Pa.	Alexandria, Va.
6565		Sch.	Daniel Tompkins	79	75	80.5	25.5	5.5	4	1867	Stonypoint, N. Y.	Perth Amboy, N. J.
6366		Sch.	Daniel Webster	24	22	42.9	17.9	4.5	1	1867	Bath, Me.	Machias, Me.
6610		Sch.	Daniel A. Davis	22	14	51.0	17.0	5.5	7	1868	Salem, N. J.	Wilmington, Del.
6197		Sch.	Daniel C. Baker	33	31	60.6	18.4	6.2	2	1853	Salisbury, Mass.	Lubeck, Me.
6608		Sch.	Daniel E. Egbert	17	17	43.5	17.0	4.1	2	1868	Ialip, N. Y.	New York, N. Y.
157260		Sch.	Daniel G. Fowie	19	12	60.2	15.6	4.6	2	1889	Smyrna, N. C.	Beaufort, N. C.
157200		Sch.	Daniel H. Mayne	6	6	33.3	13.2	3.3	5	1887	Cambridge, Md.	Baltimore, Md.
6504		Sch.	Daniel J. Ballard	8	8	40.0	17.0	5.8	3			Tappahannock, Va.
157597		Sch.	Daniel M. Bateman	18	10	44.4	16.2	4.4	5	1901	Leesburg, N. J.	Bridgeton, N. J.
6886		Sch.	Daniel W. Jones	27	26	49.8	16.0	5.0	2	1858	Somerset County, Md.	Cape Charles, Va.
157945		Sch.	Daniel W. Jones	14	13	58.2	14.5	3.6	7	1881	Crisfield, Md.	Crisfield, Md.
6303		Sch.	Daniel W. Teller	71	68	65.5	26.5	7.0	2	1859	Greenpoint, N. Y.	New York, N. Y.
157681		Sch.	Danville	7	7	38.1	13.7	2.9	3	1901	Hudson, Md.	Baltimore, Md.
140116	K. C. G. B.	Sch. y.	Dare	30	28	58.9	17.2	5.5	5	1875	Bristol, R. I.	New York, N. Y.
157420		Sch.	Dark Eyed Darling	5	5	30.3	10.7	3.2	1	1894	Bayou Sale, La.	Brahear, La.
203668		Sch.	Darling	20	19	41.4	18.2	3.4	1	1906	Port Orange, Fla.	St. Augustine, Fla.
157230		Sch.	Dart	6	6	38.2	14.6	3.9	3	1888	Goshen, N. J.	Bridgeton, N. J.
157300		Sch.	Dart	12	12	39.5	13.0	4.7	2	1890	Rothsay, New Brunswick.	Eastport, Me.
157247		Sch.	Dart	7	7	39.2	12.3	4.0	2	1892	Atlantic City, N. J.	Somers Point, N. J.
157496		Sch.	Dash	17	15	43.8	14.3	3.3	4	1897	Miami, Fla.	Key West, Fla.
157218		Sch.	Dashaway	16	15	51.6	15.3	2.2	2	1883	Washington, D. C.	Washington, D. C.
6812		Sch.	Dauntless	29	28	53.6	17.8	3.8	2	1874	Georgetown, Me.	Boston, Mass.
6891		Sch.	Dauntless	7	7	31.7	12.6	4.5	2	1876	Newport, R. I.	Newport, R. I.
9019		Sch.	Dauntless	14	8	41.4	14.1	4.2	2	1876	Smyrna, N. C.	Elizabeth City, N. C.
157074		Sch.	Dauntless	66	60	65.5	26.0	6.3	2	1882	Brooklyn, N. Y.	New York, N. Y.
157190		Sch.	Dauntless	50	48	76.2	21.4	5.5	2	1887	Cambridge, Md.	Richmond, Va.
157334		Sch.	Dauntless	9	8	44.7	12.0	2.8	1	1891	Cape Banks, N. C.	Beaufort, N. C.
157422		Sch.	Dauntless	12	11	39.3	13.0	4.7	2	1895	Everett, Wash.	Port Townsend, Wash.
157462		Sch.	Dauntless	20	17	58.0	13.3	3.5	2	1896	Alpena, Mich.	Port Huron, Mich.
157472		Sch.	Dauntless	50	33	77.8	20.8	6.4	2	1896	Wallville, Md.	Annapolis, Md.
157484		Sch.	Dauntless	38	38	60.2	17.2	7.0	7	1897	Essex, Mass.	Galveston, Tex.
157626	K. N. R. G.	Sch.	Dauntless	548	478	162.2	37.3	13.2	8	1898	Hoquiam, Wash.	San Francisco, Cal.
157832		Sch.	Dauntless	111	77	91.0	24.2	10.2	18	1899	Essex, Mass.	Gloucester, Mass.
200137		Sch.	Dauntless	15	9	46.6	18.4	3.4	3	1904	Biloxi, Miss.	Guilford, Miss.
140830	J. W. O. P.	Sch.	David Baird	665	632	151.8	35.8	15.9	7	1882	Bath, Me.	Philadelphia, Pa.
6202	H. F. G. D.	Sch.	David Currie	151	143	100.0	26.4	7.8	3	1866	Portland, Conn.	Hartford, Conn.
157841		Sch. y.	David Dixon	25	24	41.6	15.4	4.8	0	1892	Detroit, Mich.	Detroit, Mich.
157618	K. R. D. C.	Sch.	David Evans	821	748	200.4	40.0	15.3	10	1901	Marshfield, Oreg.	San Francisco, Cal.
6286	H. F. J. W.	Sch.	David Faust	216	176	100.2	28.0	9.5	4	1854	Philadelphia, Pa.	Ellsworth, Me.
6096		Sch.	David Ferguson	223	212	130.4	26.8	9.8	5	1853	Port Huron, Mich.	Port Huron, Mich.
157394		Sch.	David Gallagher	5	5	26.2	10.5	3.4	2	1893	Bridgeton, N. J.	Bridgeton, N. J.
157627		Sch.	David Goldstrom	21	20	62.2	17.9	5.1	8	1901	Orlando, Md.	Crisfield, Md.
157128		Sch.	David Wallace	1,103	1,075	216.8	36.4	17.8	4	1884	Cleveland, Ohio	New York, N. Y.
6897		Sch.	David A. Story	91	86	80.5	22.6	8.3	10	1878	Gloucester, Mass.	Providence, R. I.
157490		Sch.	David H. Schuyler	9	9	31.4	12.2	4.2	1	1888	Atlantic City, N. J.	Somers Point, N. J.
157067		Sch.	David K. Akin	51	48	66.5	22.8	4.6	1	1882	Nyack, N. Y.	Hyannis, Mass.
157073		Sch.	David R. Lake	24	15	50.6	17.4	4.6	5	1882	Bridgeton, N. J.	Bridgeton, N. J.
157577		Sch.	Davidson	969	921	170.7	35.0	21.8	3	1869	Cornwallis, Nova Scotia.	New York, N. Y.
202668	K. V. D. G.	Sch.	Davis Palmer	2,965	2,287	305.4	48.4	27.2	12	1905	Bath, Me.	Boston, Mass.
6885		Sch.	Davy Crockett	85	80	81.7	27.7	8.0	7	1876	do	Pensacola, Fla.

1 Formerly sloop-yacht Lottie.

2 Formerly British schooner Mabel.

3 Formerly schooner Lucinda G. Potter.

4 Formerly (a) British ship S. Vaughan.  
(b) Norwegian bark Ringhorn.

5 Formerly (a) Schooner Davy Crockett.  
(b) British schooner Davy Crockett.

## MERCHANT SAILING VESSELS OF THE UNITED STATES—Continued.

Official No.	Signal letters.	Rig.	Name of vessel.	Gross tonnage.	Net tonnage.	Length.			Depth.	Crew.	When built.	Where built.	Home port (where permanent document issues).
						Feet.	Feet.	Feet.					
157004		Cat.	Dawn	6	5	24.0	11.0	4.0	0	1883	Mattapoisett, Mass.	Hyannis, Mass.	
157274		Ywl. y.	Dawn	11	11	28.5	13.7	4.0	1	1887	Osterville, Mass.	New York, N. Y.	
157424		Sch.	Dawn	14	14	38.2	14.8	4.5	1	1895	Bluffton, S. C.	Savannah, Ga.	
157437		Sch.	Dawn	5	5	26.5	8.0	6.2	2	1895	Middleburg, Fla.	Jacksonville, Fla.	
200738		Sch.	Dawn	56	42	70.7	25.1	4.7	1	1904	Freeport, Fla.	Pensacola, Fla.	
6449		Sch.	Dawning Light	23	16	78.6	17.3	4.9	6	1861	Dorchester, N. J.	Bridgeton, N. J.	
6012		Slp.	Day	5	5	30.3	12.5	3.0	2	1872	Bayport, N. Y.	Greenport, N. Y.	
157293		Sch.	Daybreak	8	5	34.4	12.4	2.8	4	1891	Rockport, Tex.	Port Lavaca, Tex.	
157084	J. W. P. H.	Sch.	Daylight	660	571	157.2	35.4	15.9	8	1882	Belfast, Me.	New Haven, Conn.	
35372		Sch.	Dayton	462	439	184.2	30.0	9.8	6	1871	Marine City, Mich.	Port Huron, Mich.	
6016		Sch.	Doborah A. Hendrickson	28	28	54.6	18.3	4.4	2	1887	Keyport, N. J.	Port Jefferson, N. Y.	
6329		Sch.	Doborah T. Hill	37	35	58.6	20.0	4.8	2	1893	Station Island, N. Y.	Perth Amboy, N. J.	
6322		Slp.	Decatur	18	17	36.0	14.6	4.4	2	1841	Mamaroneck, N. Y.	Norfolk, Va.	
6195	H. F. G. C.	Sch.	Decorra	181	157	97.8	26.6	10.3	5	1836	Machias, Me.	Machias, Me.	
157359		Sch.	Deeahks	45	45	60.0	17.8	7.2	4	1892	Seattle, Wash.	Seattle, Wash.	
6282		Slp.	Deep River	59	58	61.0	22.5	6.8	0	1830	Saybrook, Conn.	New York, N. Y.	
157438		Sch.	Defender	10	9	46.0	12.8	3.2	1	1895	Tampa, Fla.	Key West, Fla.	
157457	K. M. T. L.	Sch.	Defender	446	382	158.0	36.0	11.2	7	1896	Fairhaven, Cal.	San Francisco, Cal.	
157469		Slp.	Defender	12	8	37.0	15.3	3.5	2	1896	River Landing, N. C.	Elizabeth City, N. C.	
157470		Slp.	Defender	6	6	35.4	13.4	3.1	2	1895	Poplar Island, Md.	Do.	
157483		Cat.	Defender	5	5	25.0	11.4	3.4	2	1897	Monument Beach, Mass.	Chatham, Mass.	
157490		Slp.	Defender	20	15	38.9	16.7	4.0	2	1897	Shipyard, Ga.	Beaufort, S. C.	
157584		Slp.	Defender	18	18	44.0	15.3	6.4	6	1900	Glooucester, Mass.	Glooucester, Mass.	
157676		Sch.	Defender	10	10	44.0	12.6	3.0	1	1902	Smyrna, N. C.	Beaufort, N. C.	
201939		Slp.	Defender	9	7	33.0	11.4	5.6	1	1905	Cushing, Me.	Vinal Haven, Me.	
203373		Sch.	Defender	17	17	44.0	15.4	5.0	3	1906	Unalakleet, Alaska.	St. Michael, Alaska.	
157114		Sch.	Defiance	9	9	38.5	12.0	3.3	1	1883	Smyrna, N. C.	Newbern, N. C.	
157326		Slp.	Defiance	7	6	29.0	12.8	3.0	1	1891	Patchogue, N. Y.	Patchogue, N. Y.	
157402		Cat.	Defiance	5	5	23.6	11.1	3.2	0	1899	Osterville, Mass.	Hyannis, Mass.	
157460		Slp. y.	Defiance	9	9	33.5	13.2	3.4	2	1896	Patchogue, N. Y.	Bridgeton, Conn.	
157467		Sch.	Defiance	7	6	29.5	12.4	3.5	3	1896	Key West, Fla.	Key West, Fla.	
157487	K. N. D. R.	Sch.	Defiance	604	526	179.8	37.7	13.7	10	1897	Hoquiam, Wash.	San Francisco, Cal.	
202375		Sch.	Defiance	111	111	90.6	24.4	7.0	3	1905	Marinette, Wis.	Milwaukee, Wis.	
157500		Sch.	Delawana	8	7	33.8	10.5	6.3	1	1898	Fitzgerald, Ga.	Brunswick, Ga.	
6492		Sch.	Delaware	524	487	173.6	30.4	13.0	6	1898	Detroit, Mich.	Port Huron, Mich.	
6652		Slp.	Delaware Oak	8	7	38.2	13.3	3.1	1	1869	Cannon Ferry, Del.	Newport News, Va.	
157080		Sch.	Delight	7	7	41.2	11.9	3.3	3	1882	Queen Anne County, Md.	Baltimore, Md.	
157155		Sch.	Delight	9	5	39.6	14.5	3.5	2	1885	St. Michaels, Md.	Newport News, Va.	
157225		Sch.	Della	7	7	36.7	13.9	2.7	1	1888	Biloxi, Miss.	Gulfport, Miss.	
157575		Slp.	Della Fox	7	5	31.4	12.8	3.5	1	1900	Sullivan Island, S. C.	Charleston, B. C.	
157555		Slp.	Della Griffin	5	5	37.5	12.8	3.0	4	1899	Holland Island, Md.	Crisfield, Md.	
157408		Slp.	Della May	7	6	37.3	13.7	3.0	5	1894	Fairmount, Md.	Do.	
157633		Sch.	Della O	5	5	31.6	9.5	2.7	2	1901	Whatcom, Wash.	Port Townsend, Wash.	
157223		Sch.	Della Townsend	12	7	52.0	14.5	3.8	6	1888	Oriole, Md.	Crisfield, Md.	
157150		Sch.	Delle	26	25	52.4	16.4	5.0	5	1885	Key West, Fla.	Tampa, Fla.	
157672		Lgr.	Deimacla	7	6	33.6	12.5	3.5	1	1902	Wax Bayou, La.	Brashear, La.	
201368		Slp.	Deima W	6	6	39.8	13.3	2.8	3	1904	Oriole, Md.	Crisfield, Md.	
157161		Sch.	Deimay	8	6	47.0	11.9	3.1	2	1885	Somerset County, Md.	Annapolis, Md.	
157551		Sch.	Del Monte	34	34	61.3	13.3	6.7	2	1899	Ballard, Wash.	Seattle, Wash.	
6279		Slp.	Delphinia	12	12	39.4	13.6	3.4	2	1899	Do.	New York, N. Y.	
157276		*Sch.	Delta	269	266	134.0	28.9	10.3	6	1890	Algonac, Mich.	Chicago, Ill.	
157573		Sch.	Delta	34	34	62.1	19.1	5.5	2	1900	Easton, Md.	Baltimore, Md.	
6976		Slp.	Democrat	16	15	44.5	15.7	4.2	2	1879	Freeport, N. Y.	Bridgeton, Conn.	
6816	J. P. F. W.	Sch.	De Mory Gray	401	325	131.3	32.3	9.9	5	1874	Port Jefferson, N. Y.	New York, N. Y.	
201136	K. T. G. C.	*Sch.	Dendron	592	559	198.0	30.1	11.8	3	1904	Elkton, Md.	Baltimore, Md.	
6614		Slp.	Dennis Kelley	9	9	39.8	10.6	2.0	2	1887	Worcester County, Md.	Chincoteague, Va.	
157195		Sch.	Denver	33	31	62.0	16.2	5.3	1	1887	Sacketts Harbor, N. Y.	Cape Vincent, N. Y.	
157570		Slp.	Deo Volente	8	8	30.6	12.1	5.8	1	1900	Bremen, Me.	Waldoboro, Me.	
201990		Sch.	Dependen	47	41	58.8	21.5	5.9	2	1905	Holly, Fla.	Pensacola, Fla.	
157136		Sch.	Depre Bros	19	11	51.4	18.0	3.9	2	1884	Madisonville, La.	New Orleans, La.	
202993	K. V. H. D.	Sch. y.	Deryvish	49	43	65.6	18.0	10.4	7	1906	Boston, Mass.	Boston, Mass.	
157606		Sch.	Desada	37	35	56.9	15.8	5.9	4	1879	Vega Baja, P. R.	San Juan, P. R.	
6898		Slp.	Desiro	7	7	30.6	12.5	3.9	0	1876	Groton, Conn.	Cold Spring, N. Y.	
203520		Sch.	De Soto	37	27	59.0	20.8	4.9	6	1906	Bay St. Louis, Miss.	Gulfport, Miss.	
157361		Slp.	Despatch	10	10	30.0	14.0	4.5	1	1892	San Francisco, Cal.	San Francisco, Cal.	
157043	J. V. K. S.	*Sch.	Dessoug	1,382	1,382	233.0	32.3	16.1	4	1864	Hartlepool, England	Baltimore, Md.	
200691		Slp.	Detrust	6	5	30.0	13.4	3.6	2	1904	Bluffton, S. C.	Beaufort, S. C.	
157431	K. M. J. D.	*Sch.	Dovon	724	667	174.0	35.3	14.3	2	1895	Bath, Me.	Perth Amboy, N. J.	
157684		Slp.	Dow Drop	8	7	40.5	12.7	3.3	1	1902	Chesconnessex, Va.	Cape Charles, Va.	
157669		Sch.	De Wet	13	13	36.0	13.4	5.3	0	1902	Blaine, Wash.	Ketchikan, Alaska.	
157511		Cat.	Dewey	0	6	28.2	11.9	3.0	1	1898	Harwich Port, Mass.	Marblehead, Mass.	
157512		Cat.	Dewey	5	5	23.2	10.9	3.5	1	1898	Osterville, Mass.	Chatham, Mass.	
157515		*Sch.	Dewey	235	235	125.4	24.7	7.7	8	1898	Astoria, Ore.	St. Michael, Alaska.	
157520		Slp.	Dewey	6	6	42.8	13.7	2.8	4	1898	Deals Island, Md.	Crisfield, Md.	
157530		Sch.	Dewey	20	14	59.6	16.3	4.0	2	1898	Smyrna, N. C.	Beaufort, N. C.	
157553		Slp.	Dewey	6	6	35.8	13.1	2.9	2	1899	Winchester, Md.	Baltimore, Md.	

1 Formerly Spanish schooner Descada.

2 Formerly a British st. a. Dessoug.  
3 Egyptian st. a. Dessoug.



## MERCHANT SAILING VESSELS OF THE UNITED STATES—Continued.

Official No.	Signal letters.	Rig.	Name of vessel.	Gross tonnage.	Net tonnage.	Length.	Breadth.	Depth.	Crew.	When built.	Where built.	Home port (where permanent document issues).
						Feet.	Feet.	Feet.				
6302		Slp.	De Witt	35	33	46.6	19.0	6.5	1	1850	Brooklyn, N. Y.	New York, N. Y.
6711		Sch.	Dexter	78	74	78.0	23.2	5.9	3	1871	Greensboro, Md.	Crisfield, Md.
6654		Slp.	Dexter	6	6	31.0	12.0	3.5	2	1878	Rockaway, N. Y.	Bridgeport, Conn.
157356		Sch.	Diadem	9	9	47.3	12.9	3.1	2	1892	North River, N. C.	Chincoteague, Va.
157244		Slp.	Diamond	9	9	27.0	13.5	4.6	3	1899	Noank, Conn.	Bag Harbor, N. Y.
200690		Slp.	Diamond	6	6	30.0	13.0	3.2	2	1898	Goshen, N. J.	Bridgeton, N. J.
157574	K. P. W. H.	Bk.	Diamond Head	1,012	952	194.2	31.2	20.2	10	1866	London, England	Honolulu, Hawaii.
157087		Sch.	Diana	123	89	103.0	24.4	10.8	17	1903	Essex, Mass.	Gloucester, Mass.
200231		Slp.	Diana	17	17	44.8	15.0	6.4	7	1903	Gloucester, Mass.	Do.
203471		Slp. y.	Diana	6	6	28.0	8.6	4.2	2	1905	Terminal Island, Cal.	Los Angeles, Cal.
157348		Sch.	Dickie Bird	6	5	41.5	11.5	2.8	1	1892	Morehead City, N. C.	Beaufort, N. C.
6162		Slp.	Dictator	8	8	32.9	12.6	4.1	1	1865	Patchogue, N. Y.	Stamford, Conn.
157138		Slp.	Dictator	9	8	35.9	13.4	3.7	2	1884	Charleston, S. C.	Charleston, S. C.
157594		Sch.	Dictator	126	92	102.0	24.6	10.4	19	1901	Essex, Mass.	Gloucester, Mass.
200758		Slp.	Dictator	8	6	31.4	10.6	5.4	1	1904	Bremen, Me.	Deer Isle, Me.
157468		Sch.	Dido	5	5	26.0	10.3	4.0	2	1894	Marco, Fla.	Key West, Fla.
157590		Slp.	Digby	7	7	32.8	10.7	2.3	2	1900	Beaufort, S. C.	Beaufort, S. C.
157444	K. M. R. N.	*Slp.	Dighton	282	252	142.4	31.3	8.1	2	1896	Bath, Me.	Fall River, Mass.
6881		Slp.	Diligent	48	46	58.0	19.0	5.0	3	1856	Greenport, N. Y.	Greenport, N. Y.
6638		Sch.	Dime	7	7	39.8	10.5	2.8	1	1868	Straits, N. C.	Newbern, N. C.
157160		Sch.	Diner	10	9	46.2	14.5	3.0	6	1885	Cambridge, Md.	Newport News, Va.
157451		Cat. y	Dione	5	5	24.6	11.0	3.8	2	1896	Greenport, N. Y.	Greenport, N. Y.
157036		Cat.	Dionis	6	5	28.7	11.8	4.0	1	1881	Hyannis, Mass.	Nantucket, Mass.
200555		Sch.	Diploca	52	47	68.0	21.6	5.1	2	1903	Punta Gorda, Fla.	Cedar Keys, Fla.
202907		Sch.	Director	27	10	48.2	16.6	7.2	2	1906	East Boothbay, Me.	Portland, Me.
157395	K. L. V. C.	Shp.	Dirigo	3,004	2,845	312.0	45.1	25.6	28	1894	Bath, Me.	Bath, Me.
157428		Slp.	Dirigo	14	14	39.0	11.0	7.0	3	1895	Swans Island, Me.	Deer Isle, Me.
157186		Slp.	Diver	144	137	89.0	28.2	7.5	1	1896	Noank, Conn.	New London, Conn.
6907		Sch.	Dixie	5	5	40.8	10.6	2.7	4	1878	Mathews County, Va.	Crisfield, Md.
157018		Sch.	Dixie	17	16	48.4	15.3	5.5	6	1890	Beverly, Mass.	Gloucester, Mass.
157233		Sch.	Dixie	13	12	43.7	13.8	4.1	1	1888	Red Bluff, Tex.	Port Arthur, Tex.
157496		Sch. y.	Dixie	55	55	72.2	20.6	5.6	4	1897	Pocomoke City, Md.	New York, N. Y.
157617		*Sch.	Dixie	10	10	35.6	11.2	3.2	1	1898	St. Ignace, Mich.	Grand Haven, Mich.
157665		Slp.	Dixie	12	12	50.0	13.0	3.0	1	1898	Champlain, N. Y.	Plattsburg, N. Y.
203302		Slp.	Dixie	11	11	33.2	12.0	3.8	1	1906	Darien, Ga.	Brunswick, Ga.
6491		Sch.	Doctor Franklin	24	23	52.7	19.0	4.1	2	1857	Jordan River, Mass.	Gulport, Miss.
157231		Sch.	Dola Lawson	13	8	57.2	14.7	3.6	2	1888	Oriole, Md.	Newport News, Va.
157463		Sch.	Dola May	8	6	46.8	11.5	3.1	5	1896	Monie, Md.	Annapolis, Md.
95898		Slp. y.	Dolauradora	33	31	50.2	18.3	7.0	4	1890	Mystic, Conn.	New York, N. Y.
157882		Sch.	Doll	9	9	37.8	13.0	4.2	1	1897	Brunswick, Ga.	Savannah, Ga.
6681		Sch.	Dolly Maria	9	7	49.6	12.1	3.0	5	1875	Somerset County, Md.	Crisfield, Md.
6748		Sch.	Dolly Varden	13	12	39.0	16.0	4.3	2	1872	Trescott, Me.	Calais, Me.
157645		Sch.	Dolores	33	31	61.6	16.4	6.0	6	1871	Arcibo, P. R.	San Juan, P. R.
157060		Sch.	Dolores	18	12	51.2	17.2	3.8	2	1902	New Orleans, La.	New Orleans, La.
157661		Slp.	Dolorito	6	6	26.8	9.0	4.7	3	1885	Vieques, P. R.	San Juan, P. R.
6278		Slp.	Dolphin	13	12	41.0	15.5	3.0	2	1853	Manhasset, N. Y.	Newport News, Va.
6377		Sch.	Dolphin	9	8	40.4	11.5	3.3	1	1865	Newbern, N. C.	Newbern, N. C.
6726		Slp.	Dolphin	15	14	48.0	16.0	4.0	2	1871	Babylon, N. Y.	Patchogue, N. Y.
6755		Sch.	Dolphin	7	7	31.8	10.0	3.1	1	1872	Nelsons Bay, N. C.	Newbern, N. C.
6917		Slp.	Dolphin	7	7	30.8	11.8	3.4	1	1876	Oysterville, Wash.	Port Townsend, Wash.
157033		Sch.	Dolphin	7	7	34.0	11.6	4.2	1	1881	Millbridge, Me.	Deer Isle, Me.
157079		Sch.	Dolphin	19	18	55.0	15.0	3.3	1	1882	Red Bluff, Tex.	Galveston, Tex.
157258		Sch.	Dolphin	7	6	43.5	10.5	3.0	3	1899	Annamessex, Md.	Tappahannock, Va.
157643		Slp.	Dolphin	9	9	29.3	13.2	2.7	1	1900	Port Orange, Fla.	St. Augustine, Fla.
157659		Slp. y.	Dolphin	8	8	31.0	11.3	3.3	1	1902	Patchogue, N. Y.	Patchogue, N. Y.
157691		Cat.	Dolphin	6	6	24.5	11.6	3.7	1	1903	Osterville, Mass.	Chatham, Mass.
200614		Slp.	Dolphin	12	8	36.4	15.2	2.9	1	1904	Montgomery, Ga.	Beaufort, S. C.
6650	J. S. T. M.	*Sch.	Dom Pedro II	480	465	136.0	30.6	15.6	10	1878	Baltimore, Md.	Philadelphia, Pa.
157693		Slp.	Donald H. Warner	9	5	43.0	14.7	3.0	1	1900	Belhaven, N. C.	Elizabeth City, N. C.
6094		Sch.	Donaldson	420	399	155.8	31.0	12.5	6	1867	Bufalo, N. Y.	Cleveland, Ohio.
157393		Sch.	Doncaster	22	21	52.0	15.3	6.2	6	1894	Tacoma, Wash.	Port Townsend, Wash.
157533	K. N. V. B.	Sch.	Donna Christina	174	165	115.0	29.3	8.6	4	1899	Tampa, Fla.	Pensacola, Fla.
157290	K. J. C. R.	Sch.	Donna T. Briggs	204	194	111.2	29.3	8.6	4	1891	Mystic, Conn.	Stonington, Conn.
157106		Sch.	Donzella	8	7	49.4	12.2	3.5	4	1883	Somerset County, Md.	Bridgeton, N. J.
6317		Slp.	Dora	64	43	48.9	24.6	6.6	1	1858	Brooklyn, N. Y.	New York, N. Y.
6618		Sch.	Dora	42	40	57.0	21.5	5.1	1	1874	San Francisco, Cal.	San Francisco, Cal.
157134		Sch.	Dora	44	42	50.5	23.3	4.8	2	1884	do.	Do.
157137		Sch.	Dora	17	16	58.4	15.8	4.4	2	1884	Annapolis, Md.	Annapolis, Md.
157242		Slp.	Dora	6	5	31.0	12.5	4.0	0	1886	Hyannis, Mass.	Hyannis, Mass.
157325		Slp. y.	Dora	14	13	34.0	14.0	4.0	1	1890	Waveland, Fla.	St. Augustine, Fla.
157362		Slp.	Dora	13	12	38.9	16.1	5.0	2	1892	Charleston, S. C.	Charleston, S. C.
157468		*Sch.	Dora	825	745	184.7	35.1	16.5	3	1896	Bath, Me.	Boston, Mass.
157546		Slp.	Dora	14	14	41.7	10.2	2.1	2	1899	Alexandria Bay, N. Y.	Cape Vincent, N. Y.
157561		Sch.	Dora	20	12	50.0	16.5	4.0	2	1899	Belhaven, N. C.	Newbern, N. C.
157125	K. C. M. J.	Sch.	Dora Allison	339	276	134.5	33.7	10.1	6	1884	Tottenville, N. Y.	Richmond, Va.
157091	K. B. D. P.	Sch.	Dora Bluhm	330	315	133.7	33.3	10.5	7	1883	Port Blakely, Wash.	San Francisco, Cal.
6161		Slp.	Dora Dean	16	15	40.0	16.8	3.9	3	1863	Norwalk, Conn.	Bridgeport, Conn.

1 Formerly (a) British bark Gainsborough.  
(b) Hawaiian bark Diamond Head,

2 Formerly sloop-yacht (a) Henry Butler.  
(b) Venizia.

3 Formerly Spanish schooner Dolores.  
4 Formerly Spanish sloop Dolorito.

## MERCHANT SAILING VESSELS OF THE UNITED STATES—Continued.

Official No.	Signal letters.	Rig.	Name of vessel.	Gross tonnage.	Net tonnage.	Length.	Breadth.	Depth.	Crew.	When built.	Where built.	Home port (where permanent document issues).
						Feet.	Feet.	Feet.				
157466		Sip.	Dora Hall.....	7	5	39.0	13.3	3.1	4	1896	Fairmount, Md.	Crisfield, Md.
157365		Sch.	Dora Rasmussen.....	10	9	46.0	14.5	3.8	3	1893	Pocomoke City, Md.	Baltimore, Md.
6946		Sip.	Dora Wicks.....	6	6	32.5	12.6	2.9	2	1877	Patchogue, N. Y.	Norfolk, Va.
157253	K. G. P. B.	Sch.	Dora A. Lawson.....	125	93	89.6	23.9	9.6	18	1899	Essex, Mass.	Gloucester, Mass.
157449		Cat.	Dora E. Hunt.....	6	6	25.7	12.3	3.8	0	1893	Newport, R. I.	Newport, R. I.
157124		Sch.	Dorcas Pendell.....	407	339	143.0	30.9	11.0	6	1884	East Saginaw, Mich.	Port Huron, Mich.
157059		Sch.	Dorchester.....	56	40	80.0	24.0	5.6	3	1882	Madison, Md.	Tappahannock, Va.
157586		Sch.	Dorinza.....	7	6	38.0	13.9	2.9	2	1900	Biloxi, Miss.	Gulfport, Miss.
6373	H. F. L. N.	*Sch.	Doris.....	728	719	222.0	36.2	16.0	3	1864	New York, N. Y.	New York, N. Y.
157441		Sch.	Doris.....	23	15	51.4	18.3	5.3	3	1898	Bridgeton, N. J.	Philadelphia, Pa.
157598		Sip. y.	Doris.....	8	8	36.0	12.3	3.0	1	1901	Patchogue, N. Y.	Patchogue, N. Y.
157558		Sip.	Doris.....	9	9	32.4	10.9	5.3	1	1902	Steuben, Me.	Maclias, Me.
157980	K. S. J. C.	Sch.	Doris.....	382	310	142.4	35.2	10.0	7	1903	Phillipsburg, Me.	Pensacola, Fla.
201963	K. T. V. B.	Sip. y.	Doris.....	41	28	61.2	15.1	10.0	5	1908	Bristol, R. I.	Boston, Mass.
157492		Sch.	Dorkeale Emily.....	7	7	44.4	14.9	3.7	2	1897	Biloxi, Miss.	Gulfport, Miss.
203688		Sip.	Dorothea M.....	7	7	31.0	13.3	3.0	1	1906	Double Bayou, Tex.	Galveston, Tex.
157475		Cat. y.	Dorothy.....	8	8	34.1	12.1	3.6	1	1896	Brooklyn, N. Y.	New York, N. Y.
157482		Sch.	Dorothy.....	38	38	60.2	17.2	7.6	7	1897	Essex, Mass.	Galveston, Tex.
200633		Sch.	Dorothy.....	70	44	79.0	21.3	8.6	16	1904	do	Salem, Mass.
202501		Sip.	Dorothy.....	10	8	47.6	15.7	3.6	6	1905	Deals Island, Md.	Crisfield, Md.
201228	K. T. O. V.	Sch.	Dorothy Belle.....	488	447	163.8	36.0	12.0	7	1904	Leesburg, N. J.	Bridgeton, N. J.
157095	K. S. L. V.	Sch.	Dorothy Palmer.....	2,872	2,315	294.6	46.2	22.8	12	1903	Waldoboro, Me.	Boston, Mass.
201637	K. T. N. R.	Sch.	Dorothy B. Barrett.....	2,088	1,799	239.5	45.4	25.1	10	1904	Bath, Me.	Bath, Me.
157613		Sip. y.	†Dorwina.....	14	14	46.7	12.4	6.7	2	1901	New York, N. Y.	New York, N. Y.
157614		Sip.	Dos Hermanos.....	20	18	46.6	13.9	5.0	3	1899	St. Thomas, D. W. I.	San Juan, P. R.
157675		Sch.	Dot.....	7	7	32.8	12.4	3.5	2	1897	Carrabelle, Fla.	Apalachicola, Fla.
202472		Sch.	Douglas.....	8	7	36.0	14.7	2.8	1	1905	Mon Louis Island, Ala.	Mobile, Ala.
6387		Sch.	Dove.....	16	9	44.6	15.0	4.2	2	1856	Hunting Creek, Va.	Tappahannock, Va.
6906		Sip.	Dove.....	7	7	30.8	12.8	3.4	1	1876	Bayridge, N. Y.	Perth Amboy, N. J.
157327		Cat.	Dove.....	6	5	26.5	11.9	3.9	0	1875	Newport, R. I.	Newport, R. I.
81054	Y. w. l. y.	†	Dragon.....	21	21	44.5	15.0	4.9	2	1869	New Rochelle, N. Y.	New York, N. Y.
157407	K. M. G. F.	*Sch.	Draper.....	855	823	192.3	34.7	16.0	3	1894	Noank, Conn.	Philadelphia, Pa.
6425		Sch.	Dreadnaught.....	40	38	60.0	23.0	4.3	1	1866	San Francisco, Cal.	San Francisco, Cal.
6995		Sch.	Dreadnaught.....	6	5	45.5	10.2	2.6	3	1880	Nanticoke, Md.	Baltimore, Md.
157252		Sip.	Dreadnaught.....	11	11	36.0	14.6	4.3	2	1889	Bellport, N. Y.	Somers Point, N. J.
6927		Sip.	Dreadnot.....	8	7	31.0	11.6	4.7	2	1877	New Shoreham, R. I.	Newport, R. I.
157545		Sip.	Dreadnot.....	11	6	43.0	11.0	4.0	2	1897	Yorktown, Va.	Tappahannock, Va.
157667		Sip.	Dreamer.....	8	7	37.5	12.2	5.4	1	1902	Bremen, Me.	Castine, Me.
157281		Sch.	Drucilla.....	11	7	51.0	14.0	3.2	6	1890	Somerset County, Md.	Crisfield, Md.
157392		Sch.	Drummer.....	22	21	41.4	14.5	4.3	3	1863	New Berlin, Fla.	Key West, Fla.
157423		Sip. y.	Drusilla.....	8	7	44.8	9.5	3.9	0	1892	Bristol, R. I.	Stonington, Conn.
157151		Sip.	Dudo.....	5	5	25.3	10.4	3.2	1	1884	Port Jefferson, N. Y.	Port Jefferson, N. Y.
157620		Sip.	Dudley Seiph.....	7	5	30.5	12.4	3.6	1	1901	Madisonville, La.	New Orleans, La.
157580		Y. w. l. y.	Dulwich.....	7	6	30.7	11.4	4.0	1	1900	Patchogue, N. Y.	Patchogue, N. Y.
201315		Sip.	Duncan.....	6	5	32.3	11.5	3.0	1	1904	Collington, N. C.	Elizabeth City, N. C.
157524	K. N. R. D.	*Sch.	Dunlo.....	840	739	183.9	35.3	16.1	2	1898	Bath, Me.	Fall River, Mass.
157527		Sip.	Dunnock.....	7	7	41.8	14.9	3.0	3	1898	Hoopers Island, Md.	Cape Charles, Va.
157354		Sip. y.	Dutchess.....	8	8	35.0	13.0	3.8	1	1892	Patchogue, N. Y.	Newark, N. J.
<b>E.</b>												
8120	H. T. W. M.	Sch.	E. Arcularius.....	99	94	79.0	22.0	8.3	3	1851	South Thomaston, Me.	Rockland, Me.
8275		Sch.	E. Blessley.....	31	21	61.6	21.3	4.6	3	1866	Fish River, Ala.	New Orleans, La.
135196		Sch.	E. Charley.....	10	8	40.5	12.8	3.7	1	1876	Hunting Quarter, N. C.	Newbern, N. C.
136105		Sch.	E. Glennan.....	8	7	40.8	12.9	2.9	2	1899	Biloxi, Miss.	Mobile, Ala.
136012		Sch.	E. Goldstrom.....	9	8	48.0	12.8	3.5	3	1883	Monie, Md.	Crisfield, Md.
135893		Sch.	E. Hempstead.....	19	18	46.0	16.2	4.7	3	1886	East Pass, Fla.	Apalachicola, Fla.
8966		Sch.	E. Huhbs.....	24	20	59.0	17.1	4.4	1	1874	Kinnekele, N. C.	Elizabeth City, N. C.
7306		Sch.	E. Scoville.....	102	97	90.9	24.0	8.0	5	1861	Huron, Ohio.	Grand Haven, Mich.
7733		Sip.	E. Stearns.....	39	37	51.6	23.0	5.3	1	1852	Brooklyn, N. Y.	New York, N. Y.
7078	H. F. L. Q.	Sch.	E. Waterman.....	107	91	91.1	23.6	7.8	3	1857	Washington, N. J.	Calais, Me.
135590		Sch.	E. Wheeler.....	11	7	38.5	13.0	3.1	1	1881	Piney Point, N. C.	Beaufort, N. C.
135534		Sch.	E. A. Cranmer.....	23	21	45.8	17.3	5.2	4	1881	Greenbank, N. J.	Chincoteague, Va.
136539		Sip.	E. A. Hooper.....	9	9	36.2	11.6	4.8	3	1896	Manchester, Mass.	Gloucester, Mass.
136295		Sch.	E. A. Whitmore.....	38	36	55.1	18.5	5.4	1	1892	Millbridge, Me.	Mount Desert Ferry, Me.
136654	K. R. J. D.	Sch.	E. B. Jackson.....	682	615	182.7	38.5	14.6	10	1901	Aberdeen, Wash.	San Francisco, Cal.
136686		Sch.	E. B. Shull.....	9	5	42.0	12.5	3.2	1	1898	Beaufort, N. C.	Newbern, N. C.
135516	J. V. K. Q.	Sip.	E. B. Sutton.....	1,826	1,639	227.8	41.8	17.4	20	1881	Bath, Me.	New York, N. Y.
7829	H. G. F. L.	Sch.	E. C. Gates.....	133	103	100.0	27.0	7.3	4	1867	Perry, Me.	Eastport, Me.
136552		Sch.	E. C. Hussey.....	81	41	82.0	22.0	9.4	15	1890	Essex, Mass.	Salem, Mass.
8992	J. P. B. T.	Sch.	E. C. Knight, jr.....	247	201	121.3	32.4	9.0	5	1874	Fort Republic, N. J.	Philadelphia, Pa.
135149		Sch.	E. C. Knight.....	71	68	85.2	20.5	8.6	4	1875	Brooklyn, N. Y.	Brunswick, Ga.
137010		Sch.	E. C. Knight.....	10	9	45.6	13.0	3.4	3	1902	Punta Gorda, Fla.	Key West, Fla.
136814		Sip.	E. C. Lilly.....	9	6	44.6	14.8	3.0	1	1900	Marsh Market, Va.	Cape Charles, Va.
136621	K. N. C. T.	Bk.	†E. C. Mowatt.....	1,123	1,026	215.0	34.3	20.3	15	1898	Glasgow, Scotland.	Philadelphia, Pa.
7316		Sch.	E. C. Roberts.....	273	261	138.0	31.2	10.1	5	1856	Cleveland, Ohio.	Port Huron, Mich.
136918		Sch.	E. E. Moore.....	22	22	62.4	17.9	5.1	8	1901	Orlole, Md.	Cape Charles, Va.

† Formerly Spanish sloop Dos Hermanos.

\* Formerly yawl-yacht Wonder.

† Formerly schooner Eliza Waterman.

\* Formerly British bark Janet Court.

† Composite.

## MERCHANT SAILING VESSELS OF THE UNITED STATES—Continued.

Official No.	Signal letters.	Rig.	Name of vessel.	Gross tonnage.	Net tonnage.	Length.	Breadth.	Depth.	Crew.	When built.	Where built.	Home port (where permanent document issues).
						Feet.	Feet.	Feet.				
135026		Slp.	E. E. Smith	5	5	28.0	11.6	3.2	0	1886	Patchogue, N. Y.	Patchogue, N. Y.
136119		Sch.	E. F. Anderson	12	9	34.0	14.7	3.7	2	1897	Allmondsville, Va.	Newport News, Va.
135045		Sch.	E. F. Gamage	12	12	41.3	14.9	4.4	2	1873	Boothbay, Me.	New Haven, Conn.
8601		Sch.	E. F. Keane	32	23	61.1	20.1	5.9	9	1872	Somerset County, Md.	Baltimore, Md.
8452		Sch.	E. F. Mead	40	38	62.0	21.8	4.7	1	1868	Nyack, N. Y.	Perth Amboy, N. J.
7896	H. G. F. T.	Sch.	E. G. Irwin	188	157	106.0	28.6	8.5	4	1865	Milton, Del.	Baltimore, Md.
136714		Sch.	E. H. Taylor	63	45	74.0	22.5	5.0	3	1868	Pocomok City, Md.	Wilmington, Del.
8465		Slp.	E. J. Henkle	14	7	42.3	15.3	4.1	2	1868	Baltimore, Md.	Annapolis, Md.
135995	K. F. G. Q.	Sch.	E. K. Wood	519	447	170.2	37.5	11.4	9	1888	Fort Blakeley, Wash.	San Francisco, Cal.
200654		Sch.	E. L. Fay	35	25	54.6	22.9	4.0	1	1904	Portland, Fla.	Pensacola, Fla.
7496	H. F. S. M.	Sch.	E. M. Duffield	92	87	76.0	25.0	7.0	2	1851	Portland, Conn.	New Haven, Conn.
136711		Slp.	E. M. Hubbard	8	8	41.0	13.5	2.9	4	1898	Hudson, Md.	Baltimore, Md.
135261		Sch.	E. M. Klinefelter	23	15	55.5	18.2	5.4	3	1876	Somerset County, Md.	Newport News, Va.
135728		Sch.	E. M. Skinner	76	72	84.7	24.0	6.2	3	1883	Churchcreek, Md.	Baltimore, Md.
135225		Sch.	E. M. Tilley	15	14	53.0	17.5	3.7	3	1891	Washington, N. C.	Newport News, Va.
135451		Cat.	E. O. Matthews	6	6	28.8	12.1	4.4	0	1890	Newport, R. I.	Newport, R. I.
8909		Sch.	E. P. Beals	373	355	137.3	26.2	11.9	6	1873	Buffalo, N. Y.	Ogdensburg, N. Y.
135539		Sch.	E. P. Evans	36	34	62.5	20.2	5.6	2	1881	Pungoteague, Va.	Washington, D. C.
7810		Slp.	E. P. Snellgrove	9	9	32.4	13.6	4.3	1	1896	Jersey City, N. J.	Norfolk, Va.
136768		Sch.	E. R. Daniels	16	8	60.3	14.3	3.4	2	1899	Roanoke Island, N. C.	Elizabeth City, N. C.
135112		Slp.	E. R. Gandy	10	7	46.2	14.4	3.5	1	1884	Somerset County, Md.	Cape Charles, Va.
136247		Sch.	E. R. Gandy	10	9	51.3	13.8	3.6	1	1891	St. Peters, Md.	Newport News, Va.
135294		Slp.	E. R. Tilton	6	5	27.0	11.8	3.0	1	1875	Bluepoint, N. Y.	New York, N. Y.
136706		Slp.	E. S. Croswell	10	10	41.7	14.8	3.8	2	1898	Fairmont, Md.	Alexandria, Va.
135745		Sch.	E. S. Dickerson	33	31	52.0	20.5	5.4	2	1883	Bayshore, N. Y.	Patchogue, N. Y.
135617		Sch.	E. S. Johnson	90	71	88.5	24.0	7.3	5	1882	Baltimore, Md.	Baltimore, Md.
139013		Sch.	E. S. Mace	9	9	52.4	13.9	3.4	5	1888	Monie, Md.	Crisfield, Md.
8769		Sch.	E. S. Wilson	24	23	50.0	16.7	5.2	2	1871	Millbridge, Me.	Deer Isle, Me.
136010		Sch.	E. S. Wilson	44	42	69.4	20.8	6.0	3	1888	Madison, Md.	Baltimore, Md.
136066		Sch.	E. T. Hamor	52	50	63.8	21.8	5.9	3	1899	Eden, Me.	Mount Desert Ferry, Me.
8938		Sch.	E. T. Judd	389	369	149.5	29.6	11.4	6	1872	Bay City, Mich.	Toledo, Ohio.
136086		Sch.	E. T. Mace	7	6	46.0	11.5	3.0	2	1889	Dorchester County, Md.	Annapolis, Md.
136707		Sch.	E. T. Riggin	6	6	38.0	13.5	2.8	1	1898	Crisfield, Md.	Cape Charles, Va.
135353		Slp.	E. V. Capito	17	16	46.0	16.7	4.4	5	1878	do	Newport News, Va.
136908		Sch.	E. W. Smith	9	9	46.0	12.6	3.0	4	1901	Punta Gorda, Fla.	Key West, Fla.
136776		Slp.	E. W. Stateman	7	6	29.3	11.0	3.4	1	1884	Jersey City, N. J.	Perth Amboy, N. J.
7770	H. G. D. H.	Sch.	E. W. Statson	1,141	1,064	173.2	38.2	23.6	31	1862	Newcastle, Me.	New York, N. Y.
135924		Sch.	E. W. Tunnell	63	60	78.3	20.5	8.6	6	1887	Brooklyn, N. Y.	Wilmington, Del.
135161		Sch.	E. R. S. Dougherty	16	10	50.0	16.6	4.6	2	1875	Somerset County, Md.	Alexandria, Va.
135906		Sch.	E. James Tull	19	12	55.0	16.6	4.7	3	1882	Pocomok City, Md.	Annapolis, Md.
200413	K. S. R. F.	Sch.	E. Marie Brown	456	378	152.9	35.6	11.5	7	1903	Thomaston, Me.	Thomaston, Me.
7496		Sch.	E. Pluribus Unum	21	20	53.2	16.5	4.8	2	1855	Salem, Mass.	Rockland, Me.
8289		Lgr.	E. Puir Si Mouva	8	7	35.8	11.4	3.2	1	1867	New Orleans, La.	New Orleans, La.
201543	K. T. M. H.	Sch.	E. Starr Jones	916	788	185.8	38.1	19.2	8	1904	Thomaston, Me.	Thomaston, Me.
136017		Sch.	E. Vannah Smith	10	9	53.5	14.0	3.7	7	1888	Somerset County, Md.	Tappahannock, Va.
135043	J. P. V. C.	Sch.	E. and G. W. Hinds	115	91	89.0	26.0	8.3	4	1874	Calais, Me.	Marblehead, Mass.
8024		Sch.	E. and S. Mayhew	37	35	59.5	19.5	5.3	6	1896	Leesburg, N. J.	Baltimore, Md.
7244		Eagle	Eagle	21	20	43.0	12.8	6.7	2	1835	Duxbury, Mass.	Castine, Me.
135293	J. S. K. B.	Sch.	Eagle	102	97	83.4	26.5	6.5	3	1877	Steuben, Me.	Bangor, Me.
135590		Slp.	Eagle	10	9	37.0	13.6	3.6	1	1882	Woodbury, N. Y.	New York, N. Y.
135820		Sch.	Eagle	8	3	36.5	12.5	3.4	1	1884	Wallisville, Tex.	Galveston, Tex.
135944		Eagle	Eagle	12	11	41.0	15.0	3.6	1	1887	Portsmouth, Va.	Norfolk, Va.
136788		Slp.	Eagle	7	5	29.5	14.2	3.7	1	1897	Hartford, Conn.	New Haven, Conn.
136934		Sch.	Eagle	9	9	43.2	11.7	2.2	1	1901	Morehead City, N. C.	Beaufort, N. C.
137021		Slp.	Eagle	13	13	37.5	12.6	3.5	1	1902	Friday Harbor, Wash.	Port Townsend, Wash.
200906		Sch.	Eagle	7	7	31.0	10.3	4.0	1	1903	Eagle Harbor, Wash.	Juneau, Alaska.
202483		Slp.	Eagle	12	12	33.6	17.0	3.6	1	1905	Valona, Ga.	Brunswick, Ga.
136788		Sch.	Eagle	12	12	38.1	15.0	4.2	2	1900	New Haven, Conn.	Bridgeport, Conn.
136680	K. N. J. S.	Sch.	Eagle Hill	911	843	195.0	34.8	17.6	4	1898	Noank, Conn.	Philadelphia, Pa.
136199	K. J. M. P.	Sch.	Eagle Wing	1,232	1,076	219.0	40.1	20.8	9	1891	Kennebunk Port, Me.	Fall River, Mass.
136377		Sch.	Earl	8	8	30.0	11.5	5.2	1	1893	Seattle, Wash.	Ketchikan, Alaska.
136581		Slp.	Earl	6	6	38.9	13.1	2.8	2	1896	Hudson, Md.	Norfolk, Va.
136628		Slp.	Earl	5	5	31.8	13.5	2.3	4	1899	Cambridge, Md.	Crisfield, Md.
203553		Sch.	Earl	6	6	41.8	14.0	3.0	1	1906	Deeporek, Va.	Cape Charles, Va.
136982		Sch.	Earl Biscoe	41	39	79.5	22.0	3.6	2	1888	Washington, D. C.	Washington, D. C.
8857	J. M. H. G.	Sch.	Earl P. Mason	535	462	145.0	34.8	15.2	6	1872	Kennebunk Port, Me.	Providence, R. I.
136651		Slp.	Earl Paul Crabtree	5	5	28.5	9.7	5.0	2	1896	Friendship, Me.	Deer Isle, Me.
135607		Sch.	Early Bird	58	46	74.8	22.3	6.2	3	1890	Solomon Island, Md.	Baltimore, Md.
135719		Sch.	East Lynne	25	24	52.0	18.3	5.2	2	1883	Dorchester County, Md.	Crisfield, Md.
136373		Slp.	Eastern Belle	7	7	34.5	10.5	5.4	2	1893	Deer Isle, Me.	Deer Isle, Me.
7098		Sch.	Eastern Light	85	71	73.0	21.0	7.6	2	1847	Chelsea, Mass.	Machias, Me.
7423		Sch.	Eastern Light	70	66	72.0	20.9	7.8	3	1866	Kennebunk, Me.	Boston, Mass.
136727	K. N. V. M.	Sch.	Easton	531	448	167.0	34.6	11.5	2	1899	Noank, Conn.	Fall River, Mass.
136007		Slp.	Eastport	7	7	31.2	13.3	3.5	1	1886	Eastport, N. Y.	Greenport, N. Y.
136694		Cat.	Eben Baldwin	7	7	32.0	13.1	3.3	1	1883	Patchogue, N. Y.	St. Augustine, Fla.
135108		Sch.	Eben Parsons	91	86	80.5	22.6	8.4	4	1875	Gloucester, Mass.	Boston, Mass.
135645		Sch.	Eben D. Jordan	68	65	73.2	21.2	9.8	4	1883	Boston, Mass.	Mobile, Ala.
136796		Slp.	Ebenezer	12	9	37.5	13.0	4.3	3	1899	Charleston, S. C.	Charleston, S. C.
8346		Slp.	Echo	0	6	29.2	12.5	3.0	2	1867	Brookhaven, N. Y.	New York, N. Y.

## MERCHANT SAILING VESSELS OF THE UNITED STATES—Continued.

Official No.	Signal letters.	Rig.	Name of vessel.	Gross tonnage.	Net tonnage.	Length.	Breadth.	Depth.	Crew.	When built.	Where built.	Home port (where permanent document issues.)
						Feet.	Feet.	Feet.				
136289		Sch.	Echo	19	18	40.0	16.0	4.0	2	1866	St. John, New Brunswick.	Lubec, Me.
135912		Slp.	Echo	8	6	26.7	12.6	2.6	2	1880	Gulfport, Conn.	Greenport, N. Y.
136573	K. M. T. V.	Bkn.	Echo	707	650	183.0	39.4	15.0	10	1896	North Bend, Ore.	San Francisco, Cal.
136781		*Sch.	Eckley	495	492	154.0	31.0	15.0	2	1900	Perth Amboy, N. J.	Perth Amboy, N. J.
8333		Sch.	Eclipse	67	64	73.5	23.4	8.6	2	1863	Northport, N. Y.	Cold Spring, N. Y.
135064		Sch.	Eclipse	23	22	47.0	16.6	5.2	6	1874	Lancaster County, Va.	Newport News, Va.
135948	J. T. B. K.	Slp.	Eclipse	1,594	1,469	221.7	40.3	24.3	17	1878	Bath, Me.	San Francisco, Cal.
135504	K. D. W. N.	Slp. y.	Eclipse	25	23	48.8	16.7	5.9	4	1881	Port Washington, N. Y.	Norfolk, Va.
130008		Slp.	Eclipse	10	9	30.0	12.8	4.5	1	1888	Boothbay, Me.	Edgartown, Mass.
130590		Sch.	Eclipse	22	19	52.0	17.2	3.4	2	1896	Dauphin Island, Ala.	Mobile, Ala.
130739		*Sch.	Eclipse	30	26	54.0	17.5	4.0	3	1888	Oshkosh, Wis.	Marquette, Mich.
203215		Sch. y.	Eclipse	65	55	74.0	19.9	10.7	8	1906	Gloucester, Mass.	New York, N. Y.
136363		Sch.	Ed McWilliams	743	706	200.0	35.0	13.6	6	1893	West Bay City, Mich.	Detroit, Mich.
135494		Sch. y.	Ed Volley	18	5	43.5	13.9	3.6	1	1881	Sebewaing, Mich.	Do.
136483		Slp.	Eda	5	5	32.4	11.0	3.2	1	1894	Bayou Vermillion, La.	Brashear, La.
136204		Slp.	Eda J. Morse	9	8	31.6	12.3	5.6	2	1891	Friendship, Me.	Bath, Me.
135051	J. Q. C. P.	Slp.	Eddie	119	113	104.0	26.6	7.0	5	1874	Dorchester County, Md.	Crisfield, Md.
135249		Slp.	Eddie	6	6	27.0	12.5	3.0	1	1876	Patchogue, N. Y.	Norfolk, Va.
135437		Cat.	Eddie	5	5	25.5	11.0	3.4	1	1880	Hyannisport, Mass.	Provincetown, Mass.
136709		Slp.	Eddie	10	8	35.0	13.5	3.7	2	1898	Portsmouth, Va.	Norfolk, Va.
137022		Slp.	Eddie Collier	9	9	46.4	15.2	3.0	4	1902	Deals Island, Md.	Crisfield, Md.
135692		Sch.	Eddie Cook	10	9	43.1	14.5	3.3	6	1883	Cambridge, Md.	Cape Charles, Va.
137034		Slp.	Eddie Lee	8	6	44.0	13.0	3.4	1	1902	Dreka, Va.	Do.
8940		Sch.	Eddy	39	37	60.0	22.0	4.2	2	1873	San Francisco, Cal.	San Francisco, Cal.
8360		Sch.	Eden	40	30	58.4	20.5	6.4	5	1864	Somerset County, Md.	Philadelphia, Pa.
135126		Slp.	Edgar Bernard	16	15	41.5	15.7	4.3	2	1875	Glenwood, N. Y.	New York, N. Y.
135969	K. F. B. N.	Sch.	Edgar C. Ross	399	379	144.2	34.3	10.2	5	1888	Bath, Me.	Seaford, Del.
135752		Sch.	Edgar M. Schall	30	21	62.3	17.8	5.3	2	1883	Baltimore, Md.	Annapolis, Md.
137031	K. S. C. G.	Sch.	Edgar W. Murdock	1,451	1,215	217.3	42.7	19.9	9	1902	Rockport, Me.	Rockport, Me.
130493	K. H. L. S.	*Sch.	Edgewater	894	845	176.0	36.8	17.3	3	1890	Brooklyn, N. Y.	New York, N. Y.
135973		Slp.	Edison	14	8	42.0	15.5	4.3	4	1888	Dividing Creek, N. J.	Bridgeton, N. J.
8633		Slp.	Edith	16	16	46.8	17.4	4.4	1	1870	Greenport, N. Y.	Sag Harbor, N. Y.
136371		Slp.	Edith	5	5	28.9	10.5	4.5	2	1893	Dear Isle, Me.	Dear Isle, Me.
136401		Slp.	Edith	6	6	27.2	10.3	4.2	1	1891	Bristol, Mo.	Boothbay, Me.
136418		Slp.	Edith	5	5	27.2	11.0	3.2	2	1881	Essex, Conn.	Greenport, N. Y.
136559		Sch.	Edith	23	15	52.6	14.8	3.9	1	1896	Hatteras, N. C.	Elizabeth City, N. C.
136861	K. Q. N. S.	Sch.	Edith	1,263	1,051	196.9	40.4	18.4	10	1901	Bath, Me.	New York, N. Y.
150201		Sch. y.	Edith	12	12	37.2	13.7	4.2	1	1880	New London, Conn.	New Haven, Conn.
136737	K. P. C. D.	*Sch.	Edith	516	400	169.8	34.4	11.6	3	1899	Noank, Conn.	New London, Conn.
136768	K. P. M. D.	*Sch.	Edith	859	766	185.8	35.2	17.1	3	1899	Bath, Me.	Boston, Mass.
136900		Slp.	Edith	7	7	30.0	12.0	4.0	2	1901	Beaufort, S. C.	Beaufort, S. C.
203704		Sch.	Edith	135	119	87.0	31.5	6.0	3	1906	San Francisco, Cal.	San Francisco, Cal.
200222		Sch.	Edith A.	8	7	32.0	12.0	5.4	2	1903	Haverhill, Mass.	Newburyport, Mass.
201070		Sch.	Edith A.	25	25	49.0	14.2	6.0	2	1904	Gloucester, Mass.	Marblehead, Mass.
136932		Slp.	Edith Bozman	6	6	41.0	13.6	3.5	3	1901	Oriole, Md.	Baltimore, Md.
203571		Slp.	Edith C.	6	6	39.6	13.5	2.8	3	1906	Deeporeek, Va.	Cape Charles, Va.
136638		Sch.	Edith Creighton	6	6	39.0	13.7	2.8	2	1897	Fishing Creek, Md.	Crisfield, Md.
8592		Sch.	Edith Fowle	23	21	53.5	17.8	4.4	3	1869	Atlantic, N. Y.	Norfolk, Va.
136040		Slp.	Edith L.	7	7	29.0	11.5	4.9	3	1889	Gloucester, Mass.	Gloucester, Mass.
136864		Slp.	Edith Louise	15	12	44.0	15.9	4.4	3	1900	Atlantic City, N. J.	Chincoteague, Va.
135959		Sch.	Edith M.	6	6	46.4	11.4	3.0	2	1865	St. Peters Creek, Md.	Tappahannock, Va.
136763		Slp.	Edith M.	8	8	38.0	13.8	3.8	2	1899	Tyaskin, Md.	Alexandria, Va.
136839		Slp.	Edith M.	7	7	34.0	11.5	4.7	1	1900	Lynn, Mass.	Marblehead, Mass.
203554		Slp.	Edith M.	7	7	32.0	10.2	3.4	1	1906	Ludington, Mich.	Grand Haven, Mich.
135683	K. B. H. R.	Sch.	Edith McIntyre	160	96	99.4	24.9	9.5	22	1883	Bath, Me.	Boothbay, Me.
136497		Sch.	Edith Marcy	27	28	69.0	10.0	5.7	3	1895	Solomons Island, Md.	Baltimore, Md.
136998		Cat.	Edith May	7	7	32.8	12.0	3.4	1	1897	Port Republic, N. J.	Tuckerton, N. J.
136403		Sch.	Edith Mulr.	13	9	54.0	14.8	4.0	2	1893	St. Peters, Md.	Annapolis, Md.
136117	K. H. D. Q.	Sch.	Edith Olcott	1,194	985	192.4	41.4	18.4	11	1890	Bath, Me.	New York, N. Y.
8336		Slp.	Edith Thurber	9	8	34.0	13.4	3.8	1	1857	Port Jefferson, N. Y.	Do.
136731		Slp.	Edith West	6	5	33.6	14.0	2.7	1	1898	Lake Charles, La.	Lake Charles, La.
136546		Sch.	Edith E. Dennis	102	97	86.6	26.5	6.8	4	1896	Greenport, N. Y.	Greenport, N. Y.
136922		Sch.	Edith F. Todd	20	19	63.4	18.2	4.6	8	1901	Oriole, Md.	Crisfield, Md.
136837	K. Q. J. T.	Sch.	Edith H. Symington	962	881	184.7	39.0	18.6	22	1900	Newburyport, Mass.	New York, N. Y.
136953		Sch.	Edith H. Verrall	53	51	80.0	21.0	4.4	4	1901	Accotink, Va.	Washington, D. C.
136081		Slp.	Edith L. Leonard	10	9	42.5	14.8	3.3	4	1889	Cambridge, Md.	Crisfield, Md.
136706		Slp.	Edith M. Clarke	14	14	53.0	16.5	4.2	6	1898	Inverness, Md.	Do.
136318		Sch.	Edith M. Dryden	10	9	52.5	14.2	3.5	7	1892	Oriole, Md.	Do.
136253	K. L. B. R.	Sch.	Edith M. Prior	111	78	90.8	23.4	9.7	19	1891	Essex, Mass.	New York, N. Y.
136100		Sch.	Edith M. Thompson	21	20	48.5	15.8	6.0	2	1889	Bristol, Me.	Portland, Me.
135751		Sch.	Edith S. Walen	82	52	79.4	22.4	8.2	14	1884	Essex, Mass.	New York, N. Y.
135767		Sch.	Edith W. Scott	42	39	61.0	21.4	5.5	3	1884	Cambridge, Md.	Baltimore, Md.
135839		Sch.	Edith and Emma	27	25	53.0	20.0	3.9	2	1884	Haverstraw, N. Y.	New York, N. Y.
136576		Igr.	Editor	6	5	34.4	12.3	3.2	1	1896	Wax Bayou, La.	Brashear, La.
7668		Sch.	Edmund Driggs	41	39	66.0	18.5	7.6	5	1864	Brooklyn, N. Y.	Brunswick, Ga.

1 Formerly British schooner Linnet.

2 Formerly \*schooner N. & W. G.

3 Formerly schooner Edith O. Folwell.

4 Formerly schooner Pilot's Brdc.

† Rebuilt, 1889.

## MERCHANT SAILING VESSELS OF THE UNITED STATES—Continued.

Official No.	Signal letters.	Rig.	Name of vessel.	Gross tonnage.	Net tonnage.	Length.	Breadth.	Depth.	Crew.	When built.	Where built.	Home port (where permanent document issues).
						Feet.	Feet.	Feet.				
8937	J. N. B. K.	Bk.	Edmund Phinney.....	751	656	156.5	33.6	18.7	10	1873	Deering, Me.	New York, N. Y.
7018		Sch.	Edmund S. Conner.....	20	12	49.6	15.9	4.6	3	1841	Philadelphia, Pa.	Richmond, Va.
8642		Sch.	Edmund S. C. Guyant.....	32	22	57.0	19.3	4.7	5	1870	do.	Bridgeton, N. J.
135159		Slp.	Edna.....	7	6	32.5	11.0	3.0	1	1875	Traversville, N. Y.	New York, N. Y.
135825		Slp.	Edna.....	5	5	27.0	11.4	3.7	0	1884	Oosterville, Maas.	Greenport, N. Y.
135875		Slp.	Edna.....	8	8	27.2	13.1	3.6	2	1886	Noank, Conn.	Sag Harbor, N. Y.
136098	K. G. R. C.	Sch.	Edna.....	325	282	122.5	32.7	10.4	6	1889	Columbia Falls, Me.	Machias, Me.
136447		Slp.	Edna.....	7	6	24.0	11.0	5.9	1	1894	Canaveral, Fla.	St. Augustine, Fla.
136509		Sch.	Edna.....	10	10	48.0	12.5	2.9	1	1895	Cedarrun, N. J.	Somers Point, N. J.
136541		Slp.	Edna.....	12	8	36.5	13.4	5.9	2	1896	Beverly, Mass.	Salem, Mass.
136652		Slp.	Edna.....	8	5	29.0	10.7	3.7	1	1897	Savannah, Ga.	Savannah, Ga.
136944		Slp.	Edna.....	9	6	39.8	12.3	3.8	2	1901	Greenback, Va.	Chincoteague, Va.
200600		Sch.	Edna A.....	8	9	43.2	12.0	2.4	1	1903	Smyrna, N. C.	Beaufort, N. C.
201488		Cat.	Edna A.....	8	8	31.2	13.5	3.6	1	1882	Bayshore, N. Y.	Patchogue, N. Y.
136107		Sch.	Edna B.....	7	7	31.3	13.2	3.5	1	1890	Patchogue, N. Y.	Bridgeport, Conn.
136527		Sch.	Edna B.....	7	5	35.2	11.5	3.2	2	1895	Longbeach, Miss.	Mobile, Ala.
136629		Sch.	Edna B.....	5	5	38.0	13.0	2.6	4	1896	Elliott, Md.	Crisfield, Md.
200453		Sch.	Edna D.....	20	12	57.0	17.4	3.5	4	1903	Blox, Miss.	Gulfport, Miss.
136572		Sch.	Edna Greenhut.....	15	14	38.7	16.2	5.2	1	1896	Point Washington, Fla.	Pensacola, Fla.
136754		Slp.	Edna J.....	6	6	37.0	13.6	3.2	1	1899	Fairmount, Md.	Alexandria, Va.
136979		Sch.	Edna Louise.....	47	45	60.8	20.1	5.8	6	1902	Key West, Fla.	Tampa, Fla.
136970		Slp.	Edna N.....	9	6	32.8	12.7	3.4	1	1902	Beaulieu, Ga.	Savannah, Ga.
136988		Sch.	Edna Watts.....	20	20	43.1	16.2	5.2	3	1898	Port Blakeley, Wash.	Sand Point, Alaska.
136977	K. B. G. P.	Sch.	Edna A. Pogue.....	162	154	121.0	23.8	8.2	3	1883	Cedarville, N. J.	Philadelphia, Pa.
136843		Sch.	Edna D. Lighthelser.....	31	23	68.0	18.9	5.1	3	1900	Baltimore, Md.	Annapolis, Md.
135766		Slp.	Edna E. Brown.....	14	8	38.4	15.6	4.6	3	1884	Bayport, N. Y.	Chincoteague, Va.
136088		Slp.	Edna E. Lockwood.....	10	9	53.6	15.3	2.7	6	1889	Tilghmans Island, Md.	Crisfield, Md.
201403		Slp.	Edna G. Croswell.....	6	5	37.5	13.4	3.2	4	1904	Orlole, Md.	do.
135888		Slp.	Edna H. Hulise.....	6	6	27.8	12.6	3.4	1	1884	Patchogue, N. Y.	Patchogue, N. Y.
136644		Slp.	Edna J. Cox.....	6	6	37.4	13.7	2.8	2	1897	Fairmount, Md.	Alexandria, Va.
135225		Sch.	Edna M. Lore.....	33	21	54.5	10.3	6.5	10	1876	Mauricetown, N. J.	Camden, N. J.
136227		Sch.	Edna and Alice.....	22	21	53.4	17.0	4.6	1	1891	Rockhall, Md.	Baltimore, Md.
136085		Sch.	Edna and Nellie.....	13	12	51.0	14.8	3.7	2	1889	Pocomoke City, Md.	Annapolis, Md.
136177		Slp.	Edna and Zadok.....	10	5	36.0	14.0	3.5	3	1891	Loesburg, N. J.	Wilmington, Del.
135453		Slp.	Edward.....	14	13	40.0	15.2	4.2	2	1890	Charleston, S. C.	Charleston, S. C.
136176		Sch.	Edward Corrigan.....	16	15	47.9	16.6	4.6	3	1891	Bon Secour, Ala.	Mobile, Ala.
7273		Slp.	Edward Home.....	6	6	32.0	13.3	2.9	1	1874	Port Huron, Mich.	Cape Charles, Va.
8997		Sch.	Edward Kelley.....	776	737	187.0	35.0	14.0	6	1874	do.	Erie, Pa.
202507		Sch.	Edward L.....	18	16	51.3	15.8	3.2	2	1905	Mon Louis Island, Ala.	Mobile, Ala.
8396		Sch.	Edward Leary.....	33	22	60.0	20.7	5.8	2	1866	Somerset County, Md.	Annapolis, Md.
135042	J. P. T. V.	Bk.	Edward May.....	928	859	169.3	35.5	21.3	13	1874	Boston, Mass.	San Francisco, Cal.
136915		Slp.	Edward McDaniel.....	7	7	38.9	14.8	3.7	5	1901	Orlole, Md.	Crisfield, Md.
136037		Slp.	Edward Preston.....	6	6	29.9	12.8	3.5	1	1889	Patchogue, N. Y.	Greenport, N. Y.
136762	K. P. L. B.	Snp.	EDWARD SEWALL.....	3,206	2,916	332.0	45.3	25.5	26	1899	Bath, Me.	Bath, Me.
136832	K. M. P. O.	Sch.	Edward Smith.....	440	358	147.9	36.2	10.6	6	1896	do.	New York, N. Y.
135714	K. B. Q. W.	Sch.	Edward Stewart.....	398	353	140.9	33.1	12.2	7	1883	Brewer, Me.	Bangor, Me.
135730		Sch.	Edward Trevo.....	93	66	81.4	22.8	7.8	15	1883	Boothbay, Me.	Boston, Mass.
136537		Slp.	Edward Westerbeke.....	9	8	35.5	14.1	3.6	1	1896	Oakdale, N. Y.	Patchogue, N. Y.
136281		Sch.	Edward A. Rich.....	83	58	81.0	23.0	9.2	16	1892	Essex, Mass.	Gloucester, Mass.
135885		Slp.	Edward C. Burton.....	15	10	40.0	15.0	4.5	3	1896	Marcus Hook, Pa.	Wilmington, Del.
135699		Sch.	Edward C. Vannaman, jr.....	15	10	41.5	16.1	4.2	3	1886	Mauricetown, N. J.	Bridgeton, N. J.
135697		Slp.	Edward D. Potts.....	9	5	33.0	13.6	3.7	3	1897	Leeshurg, N. J.	Wilmington, Del.
135742		Sch.	Edward E. Barrett.....	69	65	83.2	21.2	8.5	0	1883	Brooklyn, N. Y.	Gulfport, Miss.
136575	K. M. V. B.	Sch.	Edward E. Briry.....	1,613	1,408	228.5	42.9	20.3	7	1896	Bath, Me.	Bath, Me.
7731		Sch.	Edward F. Williams.....	52	50	76.0	21.7	7.0	9	1863	Brooklyn, N. Y.	Galveston, Tex.
115601	J. W. T. Q.	Sch.	Edward G. Hight.....	491	467	132.5	34.5	16.9	6	1883	Pettys Island, N. J.	Baltimore, Md.
136122	K. H. F. O.	Sch.	Edward H. Blake.....	544	484	154.7	34.6	13.0	8	1890	Millbridge, Me.	Bangor, Me.
200662	K. S. W. B.	Sch.	Edward H. Cole.....	1,791	1,395	228.0	43.2	20.7	8	1904	Rockland, Me.	Boston, Mass.
136417	K. I. T. S.	Sch.	Edward J. Berwind.....	1,141	1,023	196.0	40.0	19.0	8	1894	Camden, N. J.	Wilmington, Del.
135629		Sch.	Edward L. Martin.....	84	80	87.2	23.6	6.8	9	1882	Sussex County, Del.	Baltimore, Md.
137061	K. S. H. N.	Sch.	Edward R. Baird, jr.....	279	238	132.0	28.3	9.8	6	1903	Bethel, Del.	Seaford, Del.
137018	K. R. W. H.	Sch.	Edward R. West.....	835	762	106.0	40.0	14.6	9	1902	Aberdeen, Wash.	San Francisco, Cal.
136662		Sch.	Edward S. Eveleth.....	88	61	83.2	22.5	8.2	15	1883	Essex, Mass.	Boston, Mass.
136833	K. Q. J. I.	Sch.	Edward T. Stoteshury.....	1,446	1,277	210.0	41.6	21.6	11	1900	Verona, Me.	New York, N. Y.
136892		Sch.	Edward V. Hendrixson.....	95	82	80.0	26.0	5.3	4	1901	Millford, Del.	Philadelphia, Pa.
136574		Sch.	Edward and Leta.....	15	15	50.2	13.6	3.9	1	1896	Port Haywood, Va.	Newport News, Va.
135911		Sch.	Edwin.....	9	9	36.4	10.4	3.1	2	1880	Newark, N. J.	Key West, Fla.
203877		Sch.	Edwin.....	11	11	43.2	12.0	2.5	1	1907	Bettle, N. C.	Beaufort, N. C.
135491		Sch.	Edwin C.....	79	75	84.0	23.9	6.5	3	1881	Cambridge, Md.	Baltimore, Md.
136347		Sch.	Edwin Wilson.....	26	25	50.0	15.0	4.5	2	1892	Cappahosic, Va.	Newport News, Va.
37841		Sch.	Edwin L. Pearce.....	41	39	60.5	20.8	4.6	2	1865	Brick, N. J.	Perth Amboy, N. J.
163280	K. L. M. G.	Sch.	Edwin R. Hunt.....	1,132	1,005	191.8	38.9	19.4	8	1892	Bath, Me.	Bath, Me.
77484	H. O. B. S.	Sch.	Edwin R. Kirk.....	264	224	126.0	31.0	10.1	5	1864	Keyport, N. J.	New York, N. Y.
136156	K. P. R. T.	Sch.	Edwin and Maud.....	208	178	126.5	23.8	8.0	4	1900	Bethel, Del.	Seaford, Del.
136769	J. T. L. B.	Sch.	Edwina.....	459	389	143.9	33.1	12.4	7	1879	Bath, Me.	New York, N. Y.
133551		Lgr.	Edwina.....	6	5	34.0	11.6	3.4	1	1899	Morgan City, La.	Brashear, La.
1967		Sch.	Edwina H. Redmond.....	56	53	61.1	21.5	9.1	11	1887	Greenport, N. Y.	New York, N. Y.

<sup>1</sup> Formerly bark Edmund Phinney.  
<sup>2</sup> British bark Edmund Phinney.

<sup>3</sup> Formerly schooner Samuel B. Vrooman.  
<sup>4</sup> Formerly schooner Nellie T. Morse.

## MERCHANT SAILING VESSELS OF THE UNITED STATES—Continued.

Official No.	Signal letters.	Rig.	Name of vessel.	Gross tonnage.	Net tonnage.	Length.	Breadth.	Depth.	Crew.	When built.	Where built.	Home port (where permanent document issues).
						Feet.	Feet.	Feet.				
136433		Slp.	Effe	9	9	34.0	11.0	7.0	1	1894	Camden, Me.	Rockport, Me.
136513		Slp.	Effe	8	8	29.7	10.6	5.5	1	1895	Brooklin, Me.	Castine, Me.
136736		Slp.	Effe	6	6	35.3	13.0	3.1	1	1899	Rock Creek, Md.	Annapolis, Md.
136825		Slp.	Effe B.	7	7	40.3	13.5	2.4	3	1900	Ortolo, Md.	Crisfield, Md.
135236		Sch.	Effe Estelle	32	31	58.0	19.6	4.9	2	1878	Talbot County, Md.	Newport News, Va.
136577		Slp.	Effe K.	9	7	40.3	14.5	3.0	2	1896	Fairmount, Md.	Alexandria, Va.
136954		Sch.	Effe M.	33	31	51.7	17.2	4.3	1	1889	Alderbrook, Ore.	Astoria, Ore.
136952		Slp.	Effe May	7	5	41.0	14.0	3.0	4	1900	Chesconnessex, Va.	Crisfield, Md.
136897		Slp.	Effe R.	9	8	44.0	15.0	3.0	1	1901	Bridgetown, Va.	Cape Charles, Va.
135524		Sch.	Effe A. Chase	22	21	53.5	18.2	4.8	4	1881	Pocomoke City, Md.	Annapolis, Md.
136077		Slp.	Effe A. Pearl	10	9	36.0	13.9	2.8	1	1889	Messongo Wharf, Va.	Norfolk, Va.
135862		Sch.	Effe O. Smith	10	7	49.0	12.7	3.5	6	1885	Somerset County, Md.	Crisfield, Md.
135813		Sch.	Effe E. Mace	10	9	43.6	14.5	3.5	3	1884	Madison, Md.	Bridgeton, N. J.
8545		Sch.	Effe J. Betsworth	46	35	64.3	20.5	5.6	2	1899	Baltimore, Md.	Norfolk, Va.
136829		Sch.	Effe M. Gillikin	16	11	50.1	16.0	3.6	2	1900	Smyrna, N. C.	Key West, Fla.
136334		Sch.	Effe M. Laird	18	17	60.0	16.1	4.5	7	1892	Ortolo, Md.	Crisfield, Md.
136423	K. L. V. F.	Sch.	Effe M. Morrissey	120	83	93.6	23.8	10.2	19	1894	Essex, Mass.	Gloucester, Mass.
202968		Sch.	Effe M. Prior	138	97	103.4	24.6	12.2	17	1896	do.	do.
136478		Slp.	Effe and Lena	6	5	38.5	12.0	3.4	1	1894	Mount Vernon, Md.	Richmond, Va.
8494		Sch.	Effort	22	21	50.5	15.0	5.8	2	1854	Boston, Mass.	Boothbay, Me.
203225	K. V. M. G.	Slp. y.	Effort	52	52	75.5	16.6	9.7	10	1906	City Island, N. Y.	New York, N. Y.
136405		Sch. y.	Efterpie	28	27	54.2	15.3	6.1	3	1893	Baltimore, Md.	do.
136986		Sch.	Eglantine	99	67	91.0	23.7	9.8	16	1902	Essex, Mass.	Gloucester, Mass.
7694		Slp.	Egress	19	18	43.9	17.0	4.5	1	1855	Ialip, N. Y.	Perth Amboy, N. J.
136465		Slp.	Eight Brothers	5	5	40.0	10.0	2.9	1	1894	Poquoson, Va.	Newport News, Va.
8585		Slp. y.	Elaine	35	33	51.9	18.5	5.9	3	1868	New Bedford, Mass.	Boston, Mass.
136700		Cat.	Elaine	6	6	28.5	12.2	3.3	1	1898	Atlantic City, N. J.	Somers Point, N. J.
36590		Sch.	Elba	24	15	55.4	18.4	4.0	3	1875	Wolf River, Miss.	Gulport, Miss.
136928		Slp.	Elbert	6	6	34.6	13.1	3.0	3	1901	Oxford, Md.	Baltimore, Md.
200483		Sch.	Elbert D.	23	14	57.0	17.4	3.9	4	1903	Biloxi, Miss.	Gulport, Miss.
201052		Slp.	El Cazador	17	16	38.0	13.3	4.5	3	1904	Mayaguez, P. R.	San Juan, P. R.
203608		Slp.	Eldora	8	7	42.3	14.4	2.9	3	1906	Desperook, Va.	Cape Charles, Va.
136890	K. R. B. M.	Sch.	Eldorado	881	794	198.0	40.0	14.9	11	1901	Aberdeen, Wash.	San Francisco, Cal.
7429		Sch.	El Dorado	47	44	63.3	17.4	7.4	2	1849	Essex, Mass.	Lubec, Me.
135836		Slp.	El Dorado	14	14	42.0	14.6	4.0	1	1882	Tottenville, N. Y.	Perth Amboy, N. J.
135833		Sch.	Eleanor	421	400	161.6	32.2	11.0	6	1885	Mount Clemens, Mich.	Niagara Falls, N. Y.
135692	K. G. D. R.	Slp. y.	Eleanor	27	26	47.2	17.0	7.1	3	1888	Greenpoint, N. Y.	New York, N. Y.
136288		Cat.	Eleanor	6	6	30.0	12.0	3.3	1	1892	Moriches, N. Y.	Port Jefferson, N. Y.
136593		Sch. y.	Eleanor	24	24	45.5	17.0	7.4	2	1867	Port Orange, Fla.	St. Augustine, Fla.
136929		Slp.	Eleanor	6	6	37.2	13.0	2.9	4	1901	Oxford, Md.	Baltimore, Md.
136937		Slp.	Eleanor	7	7	28.5	11.0	5.6	2	1901	Friendship, Me.	Deer Isle, Me.
136844	K. Q. L. M.	Sch.	Eleanor A. Percy	3,401	3,062	323.5	50.0	24.8	15	1900	Bath, Me.	Bath, Me.
7115		Sch.	Eleanor B. Conwell (whaling)	91	86	79.3	22.3	8.4	15	1859	Essex, Mass.	New Bedford, Mass.
200427	K. S. R. J.	Sch.	Eleanor F. Bartram	1,114	920	202.4	38.8	18.9	8	1903	East Boothbay, Me.	Portland, Me.
135663		Sch.	Eleanor Boynton	88	63	82.5	22.5	8.4	15	1883	Essex, Mass.	Boston, Mass.
136169	K. J. B. C.	Slp.	Eleanor W. Clark	934	849	180.6	37.2	18.5	8	1891	Bath, Me.	Portland, Me.
8131		Sch.	Electa Ann	5	5	31.3	11.4	3.4	2	1858	Perth Amboy, N. J.	Perth Amboy, N. J.
136338	K. L. N. B.	Bk.	Elector	119	84	95.4	24.0	10.4	17	1892	Essex, Mass.	Gloucester, Mass.
8283	J. D. T. N.	Sch.	Electra	985	939	168.0	34.8	21.9	12	1868	Boston, Mass.	San Francisco, Cal.
136789		Slp. y.	Electra	16	12	44.0	14.8	4.2	3	1900	Bristol, R. I.	New York, N. Y.
136231		Sch.	Electricity	17	9	48.0	17.4	4.2	3	1891	Bay St. Louis, Miss.	Gulport, Miss.
136998		Sch.	Electric Flash	116	80	95.3	25.0	9.8	18	1901	Essex, Mass.	Gloucester, Mass.
135509		Sch.	Electric Light	18	17	42.0	14.6	6.6	2	1891	Bristol, Me.	Boston, Mass.
136992		Sch.	Elena	67	64	57.5	19.5	7.5	6	1893	Aguadilla, P. R.	San Juan, P. R.
136042		Sch.	Elenora Russell	15	15	60.0	16.0	4.9	2	1899	Solomons Island, Md.	Annapolis, Md.
135868		Slp.	Elevator	22	21	50.0	16.0	4.0	3	1885	Greenport, N. Y.	Greenport, N. Y.
136276		Ywl. y.	Elf	8	7	28.8	10.5	6.1	1	1888	South Boston, Mass.	Boston, Mass.
136687		Slp.	Elf	7	5	29.2	11.5	3.3	3	1898	Flamingo, Fla.	Key West, Fla.
135394		Sch. y.	Elfan	23	22	46.2	15.0	6.3	3	1879	Bath, Me.	Bangor, Me.
136206		Sch.	Elgin	41	39	59.0	16.0	4.0	2	1891	Washington, N. C.	Newbern, N. C.
7512		Sch.	Elda	182	182	111.7	24.4	9.9	4	1863	Milwaukee, Wis.	Milwaukee, Wis.
136135		Sch.	Elhu A. White	11	7	46.0	13.8	3.2	4	1890	Beaufort, N. C.	Key West, Fla.
135945		Sch.	Elisha	10	5	58.3	16.0	2.9	1	1867	Tilghmans Island, Md.	Annapolis, Md.
203423	K. V. N. T.	Slp.	Elisha Atkins	1,259	1,049	202.0	40.9	21.1	9	1906	Bath, Me.	Bath, Me.
7968		Slp.	Elisha Morgan	22	21	48.7	16.7	5.7	1	1867	Waterford, Conn.	Newport News, Va.
135795		Slp.	Elisha Saxton	8	7	32.3	14.1	3.7	1	1884	Patchogue, N. Y.	Bridgeton, Conn.
136462		Sch.	Elite	7	7	37.9	11.0	2.9	3	1894	Tampa, Fla.	Jacksonville, Fla.
136997		Slp.	Eliza	13	5	34.0	12.3	3.8	0	1902	Portland, Ore.	Portland, Ore.
202015		Slp.	Eliza	12	5	31.3	12.2	2.6	2	1904	Johnsons Bayou, La.	Port Arthur, Tex.
8995		Sch.	Eliza Bennett	14	13	54.8	14.8	4.1	2	1874	Jacksonville, Fla.	Key West, Fla.
8793		Sch.	Eliza Day	139	132	97.5	25.4	8.4	3	1869	Greenbay, Wis.	Milwaukee, Wis.
7162		Sch.	Eliza Ellen	13	12	37.0	11.8	6.0	2	1861	Fox Island, Me.	Deer Isle, Me.
8180		Sch.	Eliza Gerlach	271	257	127.6	26.3	11.2	3	1867	Cleveland, Ohio.	Cleveland, Ohio.
8174		Sch.	Eliza Jane	29	27	52.5	17.2	5.3	2	1867	New Bedford, Mass.	New Bedford, Mass.
135878		Sch.	Eliza Lena	10	9	43.4	18.4	2.9	4	1886	Bayou Caddy, Miss.	New Orleans, La.
135566	J. V. W. T.	Sch.	Eliza Levensaler	159	141	90.1	25.3	8.9	4	1882	Thomaston, Me.	Thomaston, Me.

† Formerly Spanish schooner Elena.

† Bronze.



## MERCHANT SAILING VESSELS OF THE UNITED STATES—Continued.

Official No.	Signal letters.	Rig.	Name of vessel.	Gross tonnage.	Net tonnage.	Length.	Breadth.	Depth.	Crew.	When built.	Where built.	Home port (where permanent document issues).
						Feet.	Feet.	Feet.				
7254		Sch.	Eliza Mary	10	9	37.0	11.3	4.9	1	1838	Essex, Mass.	Rockland, Me.
9925		Sip.	Eliza Spedker	5	5	33.7	11.7	3.2	1	1873	Chelsea, N. Y.	Patchogue, N. Y.
136988		Sip.	Eliza T.	7	6	42.0	13.3	3.0	1	1902	Justisville, Va.	Crisfield, Md.
8543		Sip.	Eliza A. Miller	15	15	37.3	15.8	4.1	1	1869	Patchogue, N. Y.	New York, N. Y.
9839	J. L. S. H.	Sch.	Eliza A. Scribner	398	350	128.4	32.0	9.2	7	1872	Milford, Del.	Philadelphia, Pa.
8239		Sip.	Eliza A. West	9	8	35.8	13.7	3.8	2	1865	Boston, Mass.	Deer Isle, Me.
135056		Sch.	Eliza J. Thompson	9	0	40.2	11.4	3.2	1	1874	St. Michaels, Md.	Nowport News, Va.
8890		Sch.	Eliza K. Gilderleeve	35	33	56.0	17.5	7.5	9	1873	Greenport, N. Y.	New York, N. Y.
7942	H. G. K. P.	Sch.	Eliza S. Potter	337	282	109.5	28.5	10.4	4	1857	Mystic, Conn.	Fall River, Mass.
3817		Sch. y.	Elizabeth	16	16	41.0	13.7	5.0	3	1869	Gloucester, Mass.	New York, N. Y.
135398		Sip.	Elizabeth	5	5	23.0	11.5	4.0	0	1878	Providence, R. I.	Providence, R. I.
135749		Sch.	Elizabeth	11	11	39.0	13.0	3.5	2	1883	Huntington Quarters, N. C.	Elizabeth City, N. C.
136009		Sch.	Elizabeth	74	74	73.6	21.7	5.4	3	1897	Camden, N. J.	Philadelphia, Pa.
136778		Sch.	Elizabeth	228	205	112.8	30.0	9.5	3	1900	Wilmington, Del.	Do.
136864		Sch.	Elizabeth	288	262	123.4	31.0	10.0	3	1900	do.	Do.
7465		Sch.	Elizabeth Ann	6	6	30.0	11.0	4.3	4			Key West, Fla.
7741		Sch.	Elizabeth Ann	22	21	54.5	16.0	4.3	2	1839	Gulfport, Conn.	New York, N. Y.
135452		Sch.	Elizabeth Ann	68	65	80.2	23.8	6.4	4	1890	Barren Creek Springs, Md.	Tappahannock, Va.
135997		Sch.	Elizabeth D.	9	9	35.6	12.8	3.3	1	1888	Galveston, Tex.	Port Lavaca, Tex.
202646	K. V. D. F.	Sch.	Elizabeth Dantler	424	361	134.0	25.9	15.4	6	1867	Glaegow, Scotland	Gulfport, Miss.
135768	K. C. L. S.	Sch.	Elizabeth Gilbert	576	482	148.3	35.0	12.6	7	1884	Bath, Me.	New London, Conn.
8635		Sip.	Elizabeth Grafton	8	8	32.0	13.0	3.0	2	1870	Port Jefferson, N. Y.	Greenport, N. Y.
135319		Sch.	Elizabeth Greenwood	31	30	53.0	21.2	3.7	1	1877	San Francisco, Cal.	San Francisco, Cal.
136075		Sch.	Elizabeth Hughes	10	9	51.8	13.2	3.6	4	1889	St. Peters Creek, Md.	Baltimore, Md.
200201	K. S. P. W.	Sch.	Elizabeth Palmer	3,065	2,446	300.4	48.3	28.3	7	1903	Bath, Me.	Boston, Mass.
8594		Sch.	Elizabeth Wesley	22	21	50.0	14.4	5.2	2	1854	Somerset County, Md.	Crisfield, Md.
8090		Sch.	Elizabeth A. Ames	13	13	37.4	15.0	4.0	3	1970	Norfolk, Va.	Norfolk, Va.
136094		Sch.	Elizabeth A. Rowe	13	8	53.0	14.5	3.8	4	1889	St. Peters, Md.	Tappahannock, Va.
136622		Sip.	Elizabeth E. Hoyt	6	5	25.1	10.4	4.2	1	1897	Bristol, Me.	Waldoboro, Me.
135797		Sch.	Elizabeth H. Raabe	26	19	57.5	17.9	4.1	3	1884	Back Bay, Miss.	Gulfport, Miss.
135003	J. O. M. C.	Sch.	Elizabeth M. Cook	282	231	124.8	30.4	10.9	5	1874	Calais, Me.	Calais, Me.
136866	K. Q. R. C.	Sch.	Elizabeth N.	138	102	69.0	24.4	10.7	18	1901	Essex, Mass.	Bucksport, Me.
200259	K. S. Q. J.	Sch.	Elizabeth T. Doyle	781	660	174.3	35.0	18.4	8	1903	Boston, Mass.	Providence, R. I.
135882		Sip.	Elk	15	14	35.6	13.2	6.0	1	1886	Richmond, Me.	New York, N. Y.
136536		Sch.	Elk	6	6	28.4	10.2	4.0	1	1896	Ballard, Wash.	Port Townsend, Wash.
136780	K. P. Q. M.	Sch.	Elk Garden	847	749	185.7	35.3	16.2	4	1900	Bath, Me.	Philadelphia, Pa.
8644		Sip.	Ella	10	10	33.0	12.6	4.5	1	1870	do.	Bath, Me.
8676		Sch.	Ella	55	52	70.7	23.5	5.6	1	1869	Northport, N. Y.	Port Jefferson, N. Y.
135583		Sch.	Ella	19	18	52.1	15.5	4.7	8	1882	Baltimore, Md.	Crisfield, Md.
135716		Sch.	Ella	26	18	62.0	18.4	5.0	2	1883	Pocomoke City, Md.	Alexandria, Va.
135835		Sip.	Ella	17	16	39.8	13.9	3.1	1	1885	Portland, Me.	Portland, Me.
136032		Sip.	Ella	9	8	33.0	14.4	3.7	2	1889	Christ Church, S. C.	Charleston, S. C.
136139		Sch.	Ella	60	57	73.0	22.5	5.0	4	1899	Baltimore, Md.	Baltimore, Md.
136450		Cat.	Ella	5	5	23.0	11.1	3.5	1	1891	Osterville, Mass.	Chatham, Mass.
136793		Sch.	Ella	26	21	52.0	14.6	4.0	4	1898	Chester, Fla.	Fernandina, Fla.
135562		Sip.	Ella A.	10	9	35.5	13.5	3.3	1	1882	East Rockaway, N. Y.	Patchogue, N. Y.
136538		Sch.	Ella Agnes	10	9	46.7	14.5	2.8	7	1882	Cambridge, Md.	Baltimore, Md.
136266		Sch.	Ella Barnard	34	32	63.8	16.8	4.1	1	1892	Madison, Md.	Do.
21865		Sch.	Ella Belle	23	22	60.5	16.6	4.7	1	1869	Greenport, N. Y.	Patchogue, N. Y.
8873		Sch.	Ella C.	13	10	37.4	12.3	4.0	1	1871	Goshen, N. J.	Baltimore, Md.
136359		Sip.	Ella C.	7	7	30.9	11.2	4.5	1	1893	Harpwell, Mo.	Bath, Me.
135632	J. W. Q. P.	Sch.	Ella Clifton	108	92	89.0	23.9	7.3	3	1872	St. John, New Brunswick	Machias, Me.
136184		Sch.	Ella Covington	16	15	55.0	16.6	4.1	1	1891	Currioman, Va.	Tappahannock, Va.
135788		Sch.	Ella Creel	8	5	37.0	14.0	3.0	2	1884	Manteo, N. C.	Elizabeth City, N. C.
136476		Sch.	Ella Crosby	16	11	60.7	10.3	3.4	1	1894	Roanoke Island, N. C.	Do.
135376		Sip.	Ella D.	14	9	39.6	14.6	4.4	3	1878	Port Norris, N. J.	Bridgeton, N. J.
135457		Sch.	Ella Dall	9	9	37.0	11.9	3.4	2	1880	Dorchester County, Md.	Annapolis, Md.
8903		Sch.	Ella Davis	26	18	54.5	18.2	5.0	3	1872	Somerset County, Md.	Crisfield, Md.
136162		Sch.	Ella Estelle	5	5	23.5	12.4	3.4	2	1890	Key West, Fla.	Key West, Fla.
8725		Sch.	Ella Eudora	31	29	52.2	19.0	4.9	1	1871	Mount Desert, Mo.	Deer Isle, Me.
135625		Sch.	Ella Flaherty	32	22	58.4	19.5	5.5	2	1882	Baltimore, Md.	Cape Charles, Va.
8845		Sip.	Ella Frances	6	6	28.5	9.4	4.0	1	1872	Provincetown, Mass.	Provincetown, Mass.
203587		Sip.	Ella Frances	8	6	43.0	14.0	3.5	1	1906	Hopkins, Va.	Cape Charles, Va.
136339		Sch.	Ella Gray	9	6	44.7	11.6	2.7	1	1892	Smyrna, N. C.	Beaufort, N. C.
136326		Sch.	Ella Hill	11	10	47.4	15.0	3.0	2	1892	Ocoquan, Va.	Alexandria, Va.
135998		Sch.	Ella Horton	7	7	42.4	10.0	3.5	1	1888	Morehead City, N. C.	Beaufort, N. C.
7856		Sch.	Ella Jane	70	67	69.5	26.0	6.3	0	1852	Nyack, N. Y.	Port Jefferson, N. Y.
136887		Sch.	Ella K.	31	21	56.6	20.8	4.4	2	1886	Jordan River, Miss.	Gulfport, Miss.
136160		Sch.	Ella Larmore	10	9	48.5	15.2	3.3	3	1890	Cambridge, Md.	Crisfield, Md.
136041		Cat.	Ella Louise	5	5	28.0	12.5	3.8	0	1885	Hyanis, Mass.	Providence, R. I.
135266		Sch.	Ella M.	15	9	42.0	16.8	4.4	3	1876	Long Island, N. Y.	Bridgeton, N. J.
136980		Sip.	Ella Mae	6	5	32.0	11.5	3.0	1	1902	Croatan, N. C.	Elizabeth City, N. C.
136730		Sip.	Ella Marie	40	40	52.0	18.6	6.0	2	1899	Wickford, R. I.	Nowport, R. I.
7114		Sch.	Ella May	96	91	83.0	22.7	8.3	2	1864	Kennebunk, Me.	Rockport, Me.
135561		Sip.	Ella May	9	8	35.0	13.7	3.3	2	1874	Port Chester, N. Y.	Cold Spring, N. Y.

1 Formerly schooner yacht Betsey.  
 2 Formerly schooner <sup>a</sup> Danla.  
 3 Formerly British barkentine <sup>b</sup> Gallovidian.

4 Formerly schooner Edward P. Avery.  
 5 Formerly schooner Rosanna.  
 6 Formerly British schooner Ella Clifton

## MERCHANT SAILING VESSELS OF THE UNITED STATES—Continued.

Official No.	Signal letters.	Rig.	Name of vessel.	Gross tonnage.	Net tonnage.	Length.		Breadth.	Depth.	Crew.	When built.	Where built.	Home port (where permanent document issued).
						Feet.	Feet.						
135609		Sch.	Ella May	12	11	42.0	12.4	3.4	3	1882	Patchogue, N. Y.	Perth Amboy, N. J.	
136420		Sch.	Ella May	10	7	44.0	11.2	2.3	1	1894	Smyrna, N. C.	Beaufort, N. C.	
136500		Slp.	Ella May	11	11	36.0	12.9	3.3	2	1894	Chincoteague, Va.	Chincoteague, Va.	
136720		Slp.	Ella Myrtle	20	11	48.0	17.6	4.4	2	1888	Stratts, N. O.	Newbern, N. O.	
136015		Sch.	Ella Noble	10	6	51.0	13.4	3.6	6	1888	Somerset County, Md.	Cape Charles, Va.	
7256		Sch.	Ella Rose	59	59	66.8	18.2	7.4	2	1857	Castine, Me.	Machias, Me.	
8927		Sch.	Ella Snedeker	54	52	63.0	23.5	5.6	3	1872	Tomkins Cove, N. Y.	New York, N. Y.	
135044		Sch.	Ella Strickland	41	26	60.5	21.5	5.3	4	1874	New London, Conn.	Chincoteague, Va.	
136920		Slp.	Ella Wilson	7	7	41.0	14.1	3.8	4	1901	Ortolo, Md.	Baltimore, Md.	
8924		Sch.	Ella Worden	38	36	71.8	18.2	4.9	3	1873	Brooklyn, N. Y.	Newport News, Va.	
136355		Sch.	Ella A. Call	50	56	60.0	22.0	5.0	2	1893	Millford, Del.	Wilmington, Del.	
135955		Sch.	Ella C. Andrews	38	38	59.0	22.0	4.7	5	1878	Pearlington, Miss.	Gulfport, Miss.	
135786		Sch.	Ella E. Robbins	54	32	67.3	18.5	5.3	3	1894	Solomons, Md.	Annapolis, Md.	
136851		Sch.	Ella F. Cripps	47	47	69.2	21.9	5.8	3	1900	St. Michaels, Md.	Baltimore, Md.	
7180	H. F. N. V.	Sch.	Ella F. Crowell	164	135	93.8	26.4	7.0	4	1864	East Haven, Conn.	Thomaston, Me.	
136604		Slp.	Ella F. Mills	6	5	40.2	9.5	3.3	1	1897	Yorktown, Va.	Newport News, Va.	
135844		Sch.	Ella G. King	75	52	77.1	21.0	8.0	15	1885	Essex, Mass.	Gloucester, Mass.	
136307		Sch.	Ella G. Pride	29	27	67.5	20.7	4.8	3	1892	Pocomoke City, Md.	Crisfield, Md.	
136020		Sch.	Ella K. Rayfield	8	8	33.6	12.5	3.0	1	1888	Flinney Creek, Va.	Newport News, Va.	
8373		Slp.	Ella K. Wilson	12	11	33.4	11.8	2.9	2	1867	Worcester County, Md.	Chincoteague, Va.	
200959		Sch.	Ella L. Collins	5	5	26.7	11.0	3.1	2	1904	Pine Key, Fla.	Key West, Fla.	
136182	K. J. G. H.	Sch.	Ella L. Davenport	543	470	151.4	34.6	12.9	7	1891	Bath, Me.	Bath, Me.	
136642		Sch.	Ella L. Sterling	8	8	46.6	13.2	3.6	1	1897	Parsonville, Md.	New York, N. Y.	
135436		Sch.	Ella L. Vetra	10	9	48.0	11.8	3.0	6	1876	Somerset County, Md.	Crisfield, Md.	
135757		Sch.	Ella M. Doughty	75	51	80.0	22.7	7.6	13	1884	Kennebunk, Me.	Portland, Me.	
136871		Sch.	Ella M. Goodwin	121	86	103.2	24.8	10.4	17	1901	Essex, Mass.	Gloucester, Mass.	
8946	J. N. F. G.	Sch.	Ella M. Storer	449	426	135.7	32.0	14.7	6	1873	Waldoboro, Me.	Boston, Mass.	
136836		Slp.	Ella M. Todd	6	6	39.8	13.0	3.3	3	1900	Ortolo, Md.	Crisfield, Md.	
136222	K. J. R. L.	Sch.	Ella M. Willey	841	735	184.6	37.8	17.2	8	1891	Thomaston, Me.	Thomaston, Me.	
8856		Sch.	Ella R. Hill	46	34	71.0	23.0	5.1	3	1873	Beaufort, N. C.	Newbern, N. C.	
135966		Sch.	Ella R. Simpson	83	79	81.0	23.4	5.6	3	1887	Millford, Del.	Port Jefferson, N. Y.	
137032		Slp.	Ella S. Henderson	9	5	47.0	15.6	3.5	1	1902	Belhaven, N. C.	Elizabeth City, N. C.	
136989		Sch.	Ella T. Nelson	9	9	44.3	12.4	2.6	1	1902	Morehead City, N. C.	Beaufort, N. C.	
8963		Slp.	Ella V. Lillie	9	9	35.3	13.7	3.6	1	1873	Barnegat, N. J.	Perth Amboy, N. J.	
8837		Sch.	Ella Y. Daniel	36	25	62.2	21.5	6.0	10	1872	Dorchester County, Md.	Crisfield, Md.	
135794		Sch.	Ella and Annie	10	9	46.7	14.2	3.2	2	1894	St. Michaels, Md.	Baltimore, Md.	
135183		Sch.	Ella and Carrie	51	37	69.0	22.8	5.4	3	1875	Dorchester County, Md.	Do.	
135901		Sch.	Ella and Nora	9	9	45.0	11.6	3.7	1	1896	Wicomico County, Md.	Newport News, Va.	
135859		Sch.	Ella and Ora	7	7	51.0	14.5	4.0	2	1885	Plankatank, Va.	Do.	
8781		Sch.	Ellanora	31	20	53.8	19.5	5.0	4	1898	Bridgeton, N. J.	Bridgeton, N. J.	
135914		Sch.	Ellaraina	12	14	51.6	14.8	4.2	2	1896	Sharptown, Md.	Newport News, Va.	
135838		Sch.	Ellen	16	12	36.9	14.5	5.0	2	1885	San Francisco, Cal.	San Diego, Cal.	
200540		Sch.	Ellen	84	72	82.0	28.5	4.5	3	1903	do	San Francisco, Cal.	
203798		Slp.	Ellen	8	8	36.9	13.0	3.0	1	1906	Smith Point, Tex.	Galveston, Tex.	
135830		Sch.	Ellen Burr	21	20	47.6	17.2	4.3	2	1885	Merrick, N. Y.	Patchogue, N. Y.	
136589		Slp.	Ellen C.	6	5	27.6	10.3	3.2	3	1896	Key West, Fla.	Key West, Fla.	
137056		Sch.	Ellen C.	70	62	75.0	24.2	6.3	4	1902	Perdido, Fla.	Mobile, Ala.	
136207		Sch.	Ellen Cue	40	25	68.7	23.7	4.4	4	1891	Kiln, Miss.	Gulfport, Miss.	
135553		Sch.	Ellen G.	30	28	62.0	20.8	5.8	1	1881	Mary Esther, Fla.	Pensacola, Fla.	
8327		Sch.	Ellen Gunderson	35	34	58.5	22.0	4.5	2	1868	San Francisco, Cal.	San Francisco, Cal.	
135208		Slp.	Ellen Lee	9	8	38.4	14.1	3.0	6	1876	Messong, Va.	Crisfield, Md.	
201394	K. T. J. M.	Sch.	Ellen Little	990	807	188.2	39.2	11.7	8	1904	Rockland, Me.	Boston, Mass.	
8613		Sch.	Ellen M.	6	6	39.7	11.1	3.9	2	1888	Soluata, Mass.	Salem, Mass.	
7081		Sch.	Ellen Maria	32	30	59.7	17.5	5.2	1	1852	Falmouth, Mass.	Castine, Me.	
136189		Sch.	Ellen Maud	8	7	29.8	11.4	5.2	2	1893	Deer Isle, Me.	Deer Isle, Me.	
203950		Slp.	Ellen Slsbe	6	6	30.0	12.1	13.0	1	1897	Patchogue, N. Y.	Patchogue, N. Y.	
136669		Sch.	Ellen W.	23	23	52.8	13.8	5.6	2	1898	Holly, Wash.	Port Townsend, Wash.	
7308		Sch.	Ellen Williams	274	240	130.0	30.1	10.6	6	1865	Cleveland, Ohio	Chicago, Ill.	
7880		Sch.	Ellen A. Richardson	29	19	52.2	18.4	5.1	2	1864	Marcushook, Pa.	Newport News, Va.	
135574	J. W. C. G.	Sch.	Ellen A. Swift	131	125	88.5	24.0	9.1	20	1882	Essex, Mass.	Provincetown, Mass.	
137019		Sch.	Ellen C. Burke	92	60	90.5	23.8	10.6	19	1902	do	Boston, Mass.	
135206		Sch.	Ellen M. Adams	10	85	81.0	22.5	8.0	7	1876	Boothbay, Me.	Tampa, Fla.	
8147	H. T. W. R.	Sch.	Ellen M. Baxter	216	205	121.6	25.2	9.7	4	1861	Wellington Square, Canada	Boston, Mass.	
8964	J. N. S. M.	Sch.	Ellen M. Golder	351	572	152.5	35.0	17.1	7	1873	Bath, Me.	Do.	
18688		Sch.	Ellen M. Miller	19	18	52.0	15.6	3.5	2	1871	Patchogue, N. Y.	Patchogue, N. Y.	
26424		Sch.	Ellen T. King	73	70	77.6	23.8	6.1	4	1836	Millford, Del.	New York, N. Y.	
135268		Sch.	Ellen and Alice	38	36	63.0	20.0	5.8	6	1877	Gloucester County, Va.	Baltimore, Md.	
136570	K. M. T. P.	*Sch.	Ellenville	858	757	194.4	34.8	16.0	3	1896	Bath, Me.	New York, N. Y.	
136609		Sch. y.	Ellsmere	25	25	48.7	17.3	6.2	3	1897	Brooklyn, N. Y.	Boston, Mass.	
136434		Sch.	Ellida	16	16	38.7	12.4	6.0	2	1894	Tacoma, Wash.	Juneau, Alaska	
136797		Ywl. y.	Ellida	11	11	35.5	11.2	5.8	2	1900	New York, N. Y.	New York, N. Y.	
136343		Sch.	Ellie Walcott	9	9	35.0	12.9	3.8	1	1892	Belvidere, Ga.	Savannah, Ga.	
136440		Cat.	Elouise	7	6	25.9	11.8	3.6	1	1894	Orleans, Mass.	Hyannis, Mass.	
135439	J. T. R. K.	Sch.	Elm City	672	638	152.2	35.5	15.9	8	1880	Bath, Me.	New Haven, Conn.	
242544		Sch.	Elma	7	7	32.0	12.5	3.5	1	1905	Port Republic, N. J.	Somers Point, N. J.	
137041		Slp.	Elmer C.	6	6	35.0	12.2	2.8	3	1902	Oxford, Md.	Baltimore, Md.	

<sup>1</sup> Formerly a schooner.  
<sup>2</sup> Mexican schooner Ellen.

<sup>3</sup> Formerly British schooner E. M. Baxter.  
<sup>4</sup> Formerly sloop N. M. Preston.

<sup>5</sup> Formerly schooner Warren.



## MERCHANT SAILING VESSELS OF THE UNITED STATES—Continued.

Official No.	Signal letters.	Rig.	Name of vessel.	Gross tonnage.	Net tonnage.	Length.	Breadth.	Depth.	Crew.	When built.	Where built.	Home port (where permanent document issues).
						Feet.	Feet.	Feet.				
137074		Sch.	Elmer E. Gray	121	84	106.5	24.0	11.2	19	1903	Essex, Mass.	Boston, Mass.
136923		Sip.	Elmer E. Osler	7	7	27.8	11.2	5.5	1	1901	Friendship, Me.	Damariscotta, Me.
136893		Sch. y.	ELMINA	72	72	83.7	20.4	11.8	13	1901	Shooters Island, N. Y.	New Haven, Conn.
202059	K. T. V. J.	Sch. y.	ELMINA	135	120	103.5	25.0	14.7	22	1905	South Boston, Mass.	Do.
8017		Sip.	Elmira H. Lake	9	5	32.9	13.2	3.5	2	1856	Leesburg, N. J.	Bridgeton, N. J.
136540		Sip.	Elmo	7	7	34.6	15.6	3.0	1	1893	St. Augustine, Fla.	St. Augustine, Fla.
137036		Sch.	Elmo	44	44	72.5	19.6	8.6	7	1902	Essex, Mass.	Galveston, Tex.
136238		Sip.	Elolse	6	6	30.6	12.9	3.3	0	1883	Islip, N. Y.	Patchogue, N. Y.
8341		Cat.	Elouise	5	5	29.5	11.9	2.8	1	1866	Brook Haven, N. Y.	Do.
136867		Sip.	Elaa	10	10	29.4	12.0	5.0	2	1901	Brooklyn, N. Y.	New York, N. Y.
137065		Sch.	Elaa	11	10	34.5	11.3	6.7	3	1903	Erie, Pa.	Erie, Pa.
202900		Sip. y.	Elaa	7	7	30.2	11.9	3.2	2	1903	Patchogue, N. Y.	New York, N. Y.
135020		Sip.	Elaie	22	21	56.4	14.6	4.0	4	1874	Philadelphia, Pa.	Baltimore, Md.
135806		Sch.	Elaie	9	5	42.7	14.6	3.0	5	1885	St. Michaels, Md.	Newport News, Va.
136280		Cat.	Elaie	5	5	25.3	11.9	3.7	1	1899	Boston, Mass.	Edgartown, Mass.
136939		Sip.	Elaie	8	8	40.3	14.4	3.6	6	1901	Wittman, Md.	Baltimore, Md.
200846		Sip.	Elaie	6	6	27.2	11.4	3.5	0	1896	Gloucester, Mass.	Nantucket, Mass.
136832		Sip.	Elaie E.	8	8	41.0	14.5	4.0	6	1900	Hopewell, Md.	Crisfield, Md.
201316		Sch.	Elaie M.	9	7	41.0	11.7	5.6	2	1904	Eastport, Me.	Eastport, Me.
7628		Sip.	Elaie May	23	22	50.4	19.0	4.2	3	1864	Northport, N. Y.	Crisfield, Md.
201792		Sip.	Elaie May	7	7	37.0	12.0	3.8	1	1905	Atlantic City, N. J.	Somers Point, N. J.
135733	K. B. T. P.	Sch.	Elaie A. Bayles	296	252	115.5	30.5	14.0	6	1883	Port Jefferson, N. Y.	Bangor, Me.
136481		Sip.	Elaie A. Bridges	10	10	31.4	12.3	6.0	1	1894	Friendship, Me.	Machias, Me.
136210		Sch.	Elaie F. Rowe	58	35	73.0	20.5	8.4	14	1891	Essex, Mass.	Tampa, Fla.
136999		Sch.	Elaie M. Reichert	18	9	46.2	17.1	4.7	4	1898	Bridgeton, N. J.	Bridgeton, N. J.
136930		Sip.	Elaworth	8	8	39.9	14.3	3.1	5	1901	Hudson, Md.	Baltimore, Md.
7300		Sch.	Elva	69	65	86.9	19.0	6.0	2	1862	Port Huron, Mich.	Milwaukee, Wis.
200700		Sch.	Elva L. Spurling	74	50	79.8	21.4	9.2	15	1904	Essex, Mass.	Boston, Mass.
137065		Sip.	Elvia Alice	10	7	33.1	11.4	6.0	1	1903	Bremen, Me.	Waldoboro, Me.
135071		Sch.	Elvina English	27	17	55.0	18.5	4.9	4	1873	Bridgeton, N. J.	Bridgeton, N. J.
135672		Sch.	Elvina E. Schoch	24	14	51.6	18.0	6.1	5	1896	Port Norris, N. J.	Philadelphia, Pa.
135720		Sch.	Elvira	29	28	51.1	21.0	4.2	3	1874	Biloxi, Miss.	Mobile, Ala.
203684		Sip.	Elvira C.	7	7	41.3	14.1	3.0	3	1906	Deeporeek, Va.	Cape Charles, Va.
135173	J. R. L. N.	Shp.	Elwell	1,461	1,356	212.3	39.1	24.7	15	1875	Damariscotta, Me.	Port Angeles, Wash.
200615		Sch.	Elzada	24	18	52.6	19.7	4.6	2	1903	Cuevas, Miss.	Guilford, Miss.
135010	J. P. M. C.	Sch.	Emelle E. Birdsall	491	398	134.8	33.5	12.4	6	1874	Wilmington, Del.	New York, N. Y.
7616		Sch.	Emeline	29	27	51.2	19.4	4.7	2	1863	Glenwood, N. Y.	Philadelphia, Pa.
136212		Sch.	Emeline	5	5	38.0	10.0	3.3	1	1887	Erie, Pa.	Cape Charles, Va.
8293		Sch.	Emerald	21	20	50.0	16.0	4.1	1	1868	San Francisco, Cal.	San Francisco, Cal.
135327		Sch.	Emerald	17	16	42.0	15.5	5.0	2	1878	Key West, Fla.	Key West, Fla.
135782		Sch.	Emerald	42	40	62.8	19.0	6.8	12	1894	Essex, Mass.	Gloucester, Mass.
137050		Sch.	Emerson	11	8	42.6	14.2	3.4	1	1902	Broomes Island, Md.	Annapolis, Md.
7806		Sip.	Emery Susan	6	6	32.3	10.8	3.0	2	1865	Norfolk, Va.	Norfolk, Va.
137051		Sch.	Emilia Enos	97	66	89.0	23.9	9.5	18	1902	Essex, Mass.	Provincetown, Mass.
200301		Sch.	Emilia Gloria	59	59	76.5	20.0	9.2	6	1903	do.	Mobile, Ala.
135259		Sip.	Emilie	6	5	28.9	11.4	4.0	1	1876	Charleston, S. C.	Charleston, S. C.
137038	K. S. C. T.	Sch.	Emilie	1,069	939	216.5	35.2	18.3	4	1902	Bath, Me.	Baltimore, Md.
8438		Sch.	Emilie Belle	27	25	51.8	18.4	4.6	2	1888	Patchogue, N. Y.	Castine, Me.
8811		Sch.	Emilie Martin	19	18	48.5	17.8	3.3	1	1872	San Francisco, Cal.	San Francisco, Cal.
8414		Sip.	Emily	5	5	30.5	12.5	3.0	4	1870	Seafood, N. Y.	Crisfield, Md.
8666		Sip.	Emily	5	5	27.4	11.6	3.1	1	1870	Seafood, N. Y.	Cold Spring, N. Y.
135181		Sip.	Emily	6	6	37.9	13.6	3.9	3	1875	Wicomico County, Md.	Crisfield, Md.
135438		Cat.	Emily	6	5	26.8	12.0	3.2	1	1890	Hyannis, Mass.	Nantucket, Mass.
136578		Sip.	Emily	8	5	42.9	14.2	2.7	3	1896	Royal Oak, Md.	Bridgeton, N. J.
136941		Sip.	Emily	6	6	36.5	12.8	2.5	5	1901	Tilghmans Island, Md.	Baltimore, Md.
137073		Sch.	Emily	10	10	42.9	12.5	3.1	1	1903	St. Petersburg, Fla.	Tampa, Fla.
8993		Sch.	Emily Baxter	53	51	70.0	23.1	4.8	3	1873	Ponngrove, N. J.	Patchogue, N. Y.
136402		Sch.	Emily Belle	26	24	46.0	16.0	4.0	2	1893	Milville, Del.	Wilmington, Del.
136882		Sch.	Emily Cooley	73	44	77.6	21.0	9.4	14	1902	Essex, Mass.	Boston, Mass.
8369		Sip.	Emily J.	16	15	43.0	15.4	3.3	1	1868	Merrick, N. Y.	Perth Amboy, N. J.
7052		Sch.	Emily Jane	17	11	39.1	16.5	4.9	4	1842	Somerset County, Md.	Philadelphia, Pa.
202230		Sip. y.	Emily Jane	16	16	45.8	13.2	5.7	2	1905	Boston, Mass.	New Bedford, Mass.
136524		Lgr.	Emily L.	9	9	38.5	14.1	3.5	1	1895	Terrebonne, La.	Brashear, La.
7987		Sch.	Emily Lundt	34	32	58.3	20.7	4.5	1	1861	San Francisco, Cal.	San Francisco, Cal.
135472	J. V. C. B.	Shp.	Emily Reed	1,564	1,466	215.0	40.6	24.1	17	1880	Waldoboro, Me.	Do.
7690		Sip.	Emily Robbins	15	14	42.0	16.0	4.0	2	1865	Glenwood, N. Y.	New York, N. Y.
303728		Sch.	Emily Sears	44	22	63.6	18.1	8.3	12	1906	Gloucester, Mass.	Gloucester, Mass.
135909		Sch.	Emily Snyder	8	8	46.0	12.0	3.6	5	1883	Somerset County, Md.	Crisfield, Md.
201310		Sch.	Emily T.	9	7	38.7	14.0	4.0	1	1903	Green Bay, Wis.	Milwaukee, Wis.
8471		Sch.	Emily Washington	39	26	62.7	20.5	6.1	10	1868	Somerset County, Md.	Baltimore, Md.
8798		Sch.	Emily A. Staples	86	82	79.2	26.0	6.2	2	1872	Kennebunk Port, Me.	Bangor, Me.
8765		Sch.	Emily E. Burton	88	83	85.5	24.0	6.4	5	1871	Lewesville, Del.	Richmond, Va.
7980		Sch.	Emily F. Richard	50	44	63.5	22.3	5.0	1	1867	San Francisco, Cal.	San Francisco, Cal.
135732	K. B. T. N.	Sch.	Emily F. Northam	332	315	131.2	33.0	10.5	6	1883	Portland, Conn.	New York, N. Y.
135468	J. T. W. Q.	Bk.	Emily F. Whitney	1,317	1,207	193.5	37.8	23.5	15	1880	Boston, Mass.	San Francisco, Cal.
136917	K. R. D. S.	Sch.	Emily I. White	352	296	130.7	33.7	10.7	5	1901	Machias, Me.	Machias, Me.
135771		Sch.	Emily P. Wright	97	92	86.4	22.8	8.6	12	1884	Essex, Mass.	New York, N. Y.

1 Formerly a ship Emily F. Whitney.  
 b British ship Emily F. Whitney.

## MERCHANT SAILING VESSELS OF THE UNITED STATES—Continued.

Official No.	Signal letters.	Rig.	Name of vessel.	Gross tonnage.	Net tonnage.	Length.	Breadth.	Depth.	Crew.	When built.	Where built.	Home port (where permanent document issues).
						Feet.	Feet.	Feet.				
135805	K. D. F. H.	Sch.	Emily S. Baymore.....	255	226	124.0	27.0	9.0	8	1884	Dennsville, N. J.	Bridgeton, N. J.
36582		*Sch.	Emily and Milza.....	63	60	78.0	21.0	5.0	2	1874	Oak Harbor, Ohio.	Chicago, Ill.
135659		Slp.	Emley Hewes Green.....	9	5	34.0	13.0	4.1	2	1883	Marcus Hook, Pa.	Wilmington, Del.
136044		Sch.	Emley Lewis.....	8	7	43.0	10.2	3.5	3	1889	Punta Gorda, Fla.	Jacksonville, Fla.
7276		Sch.	Emma.....	28	27	65.8	14.0	4.6	2	1853	Charleston, S. C.	Charleston, S. C.
7643		Sch.	Emma.....	64	61	74.0	24.4	5.9	3	1864	Cornwall, N. Y.	Hartford, Conn.
8627		Sch.	Emma.....	13	12	46.5	12.3	4.4	4	1870	Essex, Mass.	Eastport, Me.
8734		Sch.	Emma.....	54	46	63.5	23.7	5.4	4	1871	Stockton, Me.	Boston, Mass.
8914		Slp.	Emma.....	6	6	29.7	11.5	3.0	3	1873	Newark, Md.	Chincoteague, Va.
135254		Sch.	Emma.....	47	45	59.0	22.5	4.7	1	1876	San Rafael, Cal.	San Francisco, Cal.
135299		Slp.	Emma.....	11	11	37.4	14.4	3.7	2	1877	South Norwalk, Conn.	New York, N. Y.
135515		Slp.	Emma.....	8	8	33.0	13.0	3.5	2	1881	Billingsport, N. J.	Camden, N. J.
136036		Slp.	Emma.....	7	7	35.5	13.5	3.4	1	1889	Dividing Creek, N. J.	Bridgeton, Conn.
136128		Sch.	Emma.....	34	33	64.0	17.0	6.0	2	1890	Benicia, Cal.	Unalaska, Alaska.
136251		Slp.	Emma.....	11	11	40.6	12.0	3.0	2	1891	Stockton, Md.	Chincoteague, Va.
136299		Slp.	Emma.....	6	5	28.5	12.5	3.0	1	1888	Brooklyn, N. Y.	New York, N. Y.
136370		Sch.	Emma.....	22	21	47.0	14.7	5.2	2	1892	Shokan, Alaska.	Juneau, Alaska.
136441		Sch.	Emma.....	32	30	70.6	18.5	4.6	2	1894	Plaquemines Parish, La.	Gulfport, Miss.
136045		Slp.	Emma.....	6	6	37.8	12.4	2.7	4	1901	Orlolo, Md.	Crisfield, Md.
137039		Slp.	Emma.....	15	15	38.1	13.6	5.0	1	1902	Port Ludlow, Wash.	Port Townsend, Wash.
135750		Sch.	Emma B.....	20	19	55.0	15.6	7.0	5	1883	Pascagoula, Miss.	New Orleans, La.
136113		Sch.	Emma B.....	56	53	73.0	18.0	8.6	6	1890	Tottenville, N. Y.	New York, N. Y.
136598		Slp.	Emma B.....	6	6	32.4	12.0	2.9	1	1897	Atlantic City, N. J.	Somers Point, N. J.
136859		Slp.	Emma B.....	16	16	48.8	17.2	3.9	5	1901	Wittman, Md.	Baltimore, Md.
7685		Slp.	Emma Bird.....	9	9	35.5	14.5	3.3	1	1864	Patchogue, N. Y.	New York, N. Y.
135780		Cat.	Emma C.....	5	5	25.6	11.8	3.3	1	1884	Greenbank, N. J.	Somers Point, N. J.
136501		*Slp.	Emma C.....	27	26	54.0	18.0	4.0	1	1895	Woolwich, Me.	Burlington, N. J.
8731		Sch.	Emma Clara.....	18	18	43.9	16.6	3.5	1	1871	Rockport, Tex.	Brashear, La.
7543		Sch.	Emma Clifton.....	26	25	46.9	16.7	6.4	2	1854	Westport, Mass.	Portland, Me.
136505		Slp.	Emma Clyde.....	8	6	36.0	10.0	3.3	1	1896	Poquoson, Va.	Newport News, Va.
136010		*Sch.	Emma Crawford.....	26	18	60.1	24.5	3.7	4	1901	Clio, La.	New Orleans, La.
136118		Slp.	Emma D.....	20	19	40.0	16.0	4.6	1	1890	Oakpoint, N. Y.	Cape Vincent, N. Y.
136599		Slp.	Emma E.....	5	5	29.2	11.4	3.5	1	1896	Bridgeton, Conn.	Bridgeton, Conn.
136862		Sch.	Emma Ella.....	22	21	43.8	16.6	4.5	6	1901	Key West, Fla.	Key West, Fla.
136442		Slp.	Emma Ellison.....	6	6	31.8	12.4	3.5	2	1882	Darien, Ga.	Bridgeton, Conn.
135799		Sch.	Emma Elvora.....	10	6	59.3	13.8	2.3	2	1884	Tilghmans Island, Md.	Annapolis, Md.
8599		Slp.	Emma Frances.....	8	8	33.1	14.0	2.9	2	1869	Norwalk, Conn.	Greenport, N. Y.
136715		Slp.	Emma Frances.....	7	7	41.0	14.0	2.8	5	1898	Hoopers Island, Md.	Crisfield, Md.
8632		Slp.	Emma Francis.....	10	10	38.4	14.0	2.9	3	1873	Warwick County, Va.	Newport News, Va.
135775		Sch.	Emma Hand.....	15	9	51.8	17.0	3.5	3	1884	Wolftown, Miss.	Gulfport, Miss.
136251		Sch.	Emma Harvey.....	11	11	37.0	14.0	3.5	3	1891	Back Bay, Miss.	Do.
136591		Sch.	Emma Hawkins.....	46	24	68.2	23.4	5.2	5	1896	Madisonville, La.	New Orleans, La.
7850		Sch.	Emma Hendrix.....	27	26	56.2	18.7	4.0	2	1850	Piermont, N. Y.	Perth Amboy, N. J.
136444		Cat.	Emma J.....	5	5	22.5	11.0	3.5	1	1891	Osterville, Mass.	Hyannis, Mass.
201897		Sch.	Emma J.....	10	10	42.0	13.0	3.2	1	1905	Davis, N. C.	Beaufort, N. C.
8729		Sch.	Emma Jane.....	42	40	67.5	20.1	6.5	6	1871	Gloucester, Mass.	Pensacola, Fla.
135207		Sch.	Emma Jane.....	25	24	52.4	16.0	4.5	2	1876	Bayport, N. Y.	Greenport, N. Y.
8923		Slp.	Emma Joy.....	12	11	36.8	15.0	3.9	1	1872	Elm Park, N. Y.	New York, N. Y.
136191	K. J. H. W.	Sch.	Emma Knowlton.....	371	309	142.0	32.0	11.5	6	1891	Rockport, Me.	Edgartown, Mass.
136636		Slp.	Emma L.....	9	9	31.9	13.6	3.8	3	1897	Patchogue, N. Y.	Bridgeton, Conn.
135464		Sch.	Emma Langhammer.....	23	-20	57.6	18.2	5.4	8	1890	Dorchester County, Md.	Crisfield, Md.
136082		Sch.	Emma Lawrence.....	10	9	52.2	13.5	3.0	5	1889	St. Peters, Md.	Do.
136050		Lgr.	Emma Louise.....	7	5	38.1	12.7	3.3	1	1897	Morgan City, La.	Brashear, La.
136183		Cat.	Emma M.....	6	6	29.6	13.0	3.3	1	1891	Patchogue, N. Y.	Greenport, N. Y.
136849		Sch.	Emma M.....	7	5	35.9	12.6	2.9	2	1900	Bay St. Louis, Miss.	Gulfport, Miss.
136003		Sch.	Emma May.....	23	22	60.3	18.2	4.0	2	1888	Crisfield, Md.	Norfolk, Va.
136885		Slp.	Emma May.....	6	0	27.1	9.6	4.1	0	1901	Seattle, Wash.	Port Townsend, Wash.
136925		Slp.	Emma May.....	7	7	41.8	14.1	3.6	4	1901	Orlolo, Md.	Crisfield, Md.
8917	J. M. T. N.	Sch.	Emma McAdam.....	166	145	101.0	27.4	8.6	4	1872	Calais, Me.	Calais, Me.
135900		Sch.	Emma McKenzie.....	14	13	44.0	14.5	3.1	1	1886	Hoffmans Wharf, Va.	Richmond, Va.
202424		Slp.	Emma Newbill.....	9	0	38.2	13.7	2.9	1	1900	Crisfield, Md.	Tappahannock, Va.
136018		Sch.	Emma Parks.....	7	6	48.0	10.5	3.0	1	1888	Whitehaven, Md.	Annapolis, Md.
135746		Slp.	Emma R.....	8	8	32.0	14.0	3.6	1	1893	Gravesend, N. Y.	Somers Point, N. J.
137016		Slp.	Emma R.....	8	8	39.0	13.4	3.2	1	1901	Ocean City, N. J.	Do.
136421		Sch.	Emma Reis.....	26	25	50.0	18.0	4.4	2	1894	Milford, Del.	Wilmington, Del.
136037		Slp.	Emma Sheppard.....	8	6	31.2	13.5	4.1	2	1897	Charleston, S. C.	Charleston, S. C.
135300		Sch.	Emma Southard.....	72	68	76.6	25.3	5.4	3	1877	Port Jefferson, N. Y.	New York, N. Y.
135247		Sch.	Emma Temple.....	48	45	69.7	21.4	5.3	2	1876	Queen Anne County, Md.	Baltimore, Md.
7339		Sch.	Emma Virginia.....	41	39	72.4	20.7	5.4	8	1845	Dorchester County, Md.	Crisfield, Md.
135551		Sch.	Emma Virginia.....	8	7	52.3	12.6	3.6	4	1881	Crisfield, Md.	Do.
135414		Slp.	Emma W.....	12	11	37.5	14.7	5.1	1	1879	Weeksville, N. J.	Somers Point, N. J.
136515		Slp.	Emma W.....	19	18	44.0	15.0	4.0	2	1895	Berkley, Va.	Norfolk, Va.
8528		Sch.	Emma A. Chesebro.....	86	81	85.1	26.1	6.0	3	1869	Westerly, R. I.	Bridgeton, Conn.
136926		Sch.	Emma A. Faulkner.....	52	52	71.4	23.1	6.3	8	1901	Tilghmans Island, Md.	Baltimore, Md.
7971		Sch.	Emma C. Ferry.....	15	14	39.2	14.6	5.7	2	1866	Noank, Conn.	St. George, Me.
8900		Sch.	Emma C. Hutchinson.....	736	699	195.7	34.2	14.0	6	1873	Port Huron, Mich.	Buffalo, N. Y.
8014		Sch.	Emma C. Lore.....	18	10	50.8	16.5	4.6	5	1861	Newport, N. J.	Camden, N. J.
135865		Sch.	Emma C. Titus.....	44	42	63.6	22.3	5.4	2	1885	City Island, N. Y.	Cold Spring, N. Y.
136244		Sch.	Emma E. Laird.....	6	6	43.0	11.2	3.3	1	1891	St. Peters, Md.	Annapolis, Md.

## MERCHANT SAILING VESSELS OF THE UNITED STATES—Continued.

Official No.	Signal letters.	Rig.	Name of vessel.	Gross tonnage.	Net tonnage.	Length.	Breadth.	Depth.	Crew.	When built.	Where built.	Home port (where permanent document issued).
						Feet.	Feet.	Feet.				
130158		Sch.	Emma E. Overton	46	43	61.0	21.0	4.2	2	1890	Bellport, N. Y.	Patchogue, N. Y.
36427		Sch.	Emma E. Tyson	356	338	157.2	30.6	9.5	6	1871	Manistee, Mich.	Port Huron, Mich.
135676	K. B. G. M.	Sch.	Emma F. Angell	802	819	174.9	37.3	15.4	8	1883	Bath, Me.	Fall River, Mass.
8625		Sch.	Emma F. Chase	69	65	73.7	22.5	7.6	2	1870	East Boston, Mass.	Machias, Me.
202857		Sch.	Emma F. Newcomb	43	26	63.0	19.8	5.5	7	1906	Greenwich, N. J.	Bridgeton, N. J.
135634		Sch.	Emma J. Meester	24	13	62.0	20.3	4.1	4	1887	Madisonville, La.	Gulfport, Miss.
7331		Sch.	Emma L. Coyne	497	472	154.6	33.0	13.0	5	1867	Detroit, Mich.	Cleveland, Ohio.
135665		Sch.	Emma L. Nielson	90	85	98.2	20.6	6.2	6	1883	Manitowoc, Wis.	Port Huron, Mich.
136907		Slp.	Emma L. Sack	6	6	28.5	12.1	2.8	1	1900	Ocean City, N. J.	Somers Point, N. J.
8473		Slp.	Emma L. Tracy	7	6	33.6	12.5	2.9	2	1868	Port Jefferson, N. Y.	Bridgeton, Conn.
8345		Slp.	Emma L. Willson	6	6	32.6	13.5	2.8	2	1867	Brook Haven, N. Y.	Greenport, N. Y.
136713		Slp.	Emma M. Bradshaw	6	6	38.0	11.6	3.3	1	1898	Crisfield, Md.	Cape Charles, Va.
135522		Sch.	Emma M. Robinson	63	44	76.5	23.6	5.8	2	1881	Millford, Del.	Patchogue, N. Y.
136274		Sch.	Emma P. Clemens	11	10	37.5	14.0	3.4	3	1892	Biloxi, Miss.	Gulfport, Miss.
135077		Slp.	Emma P. Cook	14	13	47.0	16.6	4.1	7	1874	Somerset County, Md.	Baltimore, Md.
136906		Sch.	Emma R. Faunce	13	10	42.7	14.9	4.4	2	1902	Palmer, Md.	Annapolis, Md.
135484		Slp.	Emma R. Martin	5	5	28.5	11.3	3.0	1	1890	Port Chester, N. Y.	New York, N. Y.
135614	J. W. L. N.	Sch.	Emma S. Briggs	294	244	123.7	33.0	9.0	5	1882	Wicasset, Me.	Bath, Me.
200065	K. S. P. D.	Sch.	Emma S. Lord	374	300	139.8	32.2	10.5	6	1903	Millbridge, Me.	Bangor, Me.
135326		Sch.	Emma S. Oiler	23	22	52.6	17.0	5.5	3	1878	Essex, Mass.	Eastport, Me.
135741		Sch.	Emma V. Willis	45	43	64.9	22.1	6.3	4	1883	St. Michaels, Md.	Baltimore, Md.
8774		Sch.	Emma W. Day	95	81	78.5	24.0	8.4	2	1871	Pembroke, Me.	Mount Desert Ferry, Me.
136076		Sch.	Emma W. Somers	16	9	55.0	15.0	4.2	2	1889	St. Peter's Creek, Md.	Tappahannock, Va.
136322	K. T. Q. H.	Sch.	Emma and Helen	94	62	84.7	23.0	6.2	15	1891	Essex, Mass.	New York, N. Y.
136678		Slp.	Emma and Maggie	6	5	26.4	9.8	5.0	1	1886	Bristol, Me.	Machias, Me.
8574		Sch.	Empress	120	114	74.0	22.0	6.8	4	1856	Prospect, Me.	Rockland, Me.
8810		Slp.	Empress	6	6	31.0	11.3	2.7	0	1872	Coscob, Conn.	Stamford, Conn.
136356		Sch.	Empress	5	5	35.7	14.7	2.7	2	1893	Logtown, Miss.	Gulfport, Miss.
136384		Sch.	Empress	14	13	43.0	16.6	3.0	1	1893	Tres Palacios, Tex.	Port Lavaca, Tex.
136994		Sch.	Encarnacion	58	55	60.5	18.9	6.1	6	1892	Liverpool, England	San Juan, P. R.
136518		Sch.	Enchantress	11	11	42.0	13.0	3.3	3	1895	Tampa, Fla.	Jacksonville, Fla.
136612	K. N. C. D.	Bkn.	Encore	651	572	181.9	36.4	14.0	10	1897	North Bend, Oreg.	San Francisco, Cal.
136655	K. N. F. W.	Sch.	Endeavor	365	485	168.4	37.6	12.8	8	1897	Port Blakely, Wash.	Do.
136341		Sch.	Endeavour	7	7	40.0	11.6	3.6	2	1892	Hollens Creek, Md.	Annapolis, Md.
136779	K. P. Q. L.	Sch. y.	Endymion	144	116	111.6	24.4	12.7	18	1899	South Boston, Mass.	Bridgeton, Conn.
8621		Sch.	Energy	24	22	50.5	18.6	3.6	2	1870	Gallinas Creek, Cal.	San Francisco, Cal.
135308		Sch.	Energy	20	19	43.2	16.4	5.0	3	1877	Yorktown, Va.	Newport News, Va.
135808		Slp.	Energy	9	8	35.4	13.6	3.0	2	1884	Norfolk County, Va.	Norfolk, Va.
200355		Sch.	Engracia	17	15	37.6	11.8	4.0	3	1903	Mayaguez, P. R.	San Juan, P. R.
135049		Sch. y.	Enigma	6	5	27.5	10.0	4.9	0	1874	Boston, Mass.	Boston, Mass.
8508		Slp.	Enola	19	10	51.0	18.5	4.5	3	1869	Westhaven, Conn.	Alexandria, Va.
201405	K. T. J. R.	Sch.	Ensign	618	522	180.7	38.5	13.5	9	1904	Everett, Wash.	San Francisco, Cal.
7983	H. T. R. D.	Sch.	Enterprise	189	180	100.6	31.5	9.0	6	1863	Coos Bay, Oreg.	Do.
8632		Sch.	Enterprise	22	21	48.0	19.4	4.3	7	1869	Wicomico County, Md.	Crisfield, Md.
136217		Sch.	Enterprise	23	21	48.5	19.0	4.5	2	1891	Freeport, N. Y.	Patchogue, N. Y.
136691	K. N. P. H.	Sch.	Enterprise	901	838	194.0	35.0	17.6	4	1898	Noank, Conn.	Philadelphia, Pa.
202375		Sch.	Enterprise	13	10	42.3	15.0	3.1	1	1905	Bon Secour, Ala.	Mobile, Ala.
135858		Sch.	Eola	10	10	35.7	13.3	3.0	3	1885	Hollivier, Tex.	Tampa, Fla.
110927		Slp. y.	Eolls	7	7	30.8	12.8	4.2	1	1890	Brooklyn, N. Y.	New York, N. Y.
136030		Sch.	Ephraim Mulford	33	20	60.0	19.3	5.8	4	1889	Bridgeton, N. J.	Bridgeton, N. J.
136767	K. P. M. C.	Sch.	Ephrata	454	865	193.6	35.0	17.6	4	1899	Noank, Conn.	Philadelphia, Pa.
7851		Sch.	Era	26	25	47.0	17.0	4.8	2	1849	Staten Island, N. Y.	Perth Amboy, N. J.
136657		Sch.	Erena L.	34	17	63.4	18.4	3.5	4	1901	Biloxi, Miss.	Gulfport, Miss.
137009		Slp.	Eretha Jackson	14	14	46.4	17.5	4.1	7	1902	Whitehaven, Md.	Newport News, Va.
136641		Slp.	Eretha Murray	7	7	44.8	14.0	3.0	4	1897	Mount Vernon, Md.	Crisfield, Md.
136681	K. N. J. T.	Sch.	Erio	574	498	174.0	37.6	12.8	9	1898	Port Blakely, Wash.	San Francisco, Cal.
135710		Slp.	Eric the Red	24	23	53.2	18.4	3.0	1	1883	Topsham, Me.	Bath, Me.
200705		Sch.	Erma	94	79	82.5	29.2	5.0	5	1904	San Francisco, Cal.	San Francisco, Cal.
136633	J. F. R. P.	Sch.	Ernestine	421	400	120.2	28.6	16.4	6	1868	Yarmouth, Me.	Wicasset, Me.
136614		Slp.	Ernestine	5	5	36.0	12.0	2.9	4	1897	Hopewell, Md.	Bridgeton, N. J.
136426		Sch.	Ernie	6	6	37.2	14.5	3.0	3	1901	Cambridge, Md.	Baltimore, Md.
8961	J. N. P. U.	Sch.	Ernst Langhaumer	17	10	57.0	17.0	4.2	4	1894	Pocomoke City, Md.	Do.
136697	K. N. Q. F.	Sch.	Ernst T. Lee	173	139	104.0	27.5	9.0	4	1873	Calais, Me.	Calais, Me.
136275		Shp.	ERSKINE M. PHELPS	2,998	2,715	312.1	45.2	25.6	22	1898	Bath, Me.	Bath, Me.
7673		Sch.	Ervin J. Luce	127	121	91.0	27.4	8.4	6	1892	New London, Conn.	Gloucester, Mass.
136283	K. R. M. C.	Sch.	Escort	13	8	40.9	12.5	3.0	2	1856	Port Richmond, N. Y.	Norfolk, Va.
203281		Sch.	Espada	777	686	192.0	40.7	14.2	11	1902	Fairhaven, Cal.	San Francisco, Cal.
100616	K. N. T. F.	Sch. y.	Esperanto	140	91	107.4	25.4	11.4	18	1906	Essex, Mass.	Gloucester, Mass.
136528		Sch.	ESPERANZA	59	56	74.0	18.0	10.0	8	1890	Boston, Mass.	Pittsburg, Pa.
137007		Sch.	Esperanza	8	7	26.0	12.5	2.8	2	1895	Tampa, Fla.	St. Augustine, Fla.
135240		Sch.	Esperanza	32	28	44.0	14.5	8.5	4	1881	Fajardo, P. R.	San Juan, P. R.
135000	K. O. D. W.	Ywl. y.	Espinoza	19	18	44.0	17.8	4.0	1	1876	San Francisco, Cal.	San Francisco, Cal.
136416		Sch.	Espirito	19	18	40.0	16.0	5.4	3	1883	New Rochelle, N. Y.	New York, N. Y.
135916		Sch.	Essay	22	11	39.8	14.9	3.5	1	1893	Matagorda, Tex.	Port Lavaca, Tex.
136007	K. G. Q. W.	Sch.	Essex	12	17	49.6	17.0	4.0	1	1887	Hunting Quarters, N. C.	Newbern, N. C.
135341		Sch.	Essex	116	84	88.7	23.8	10.2	18	1890	Essex, Mass.	Gloucester, Mass.
		Sch.	Essex	12	12	38.0	13.4	3.9	0	1877	Brooklyn, N. Y.	Newark, N. J.

1 Formerly Spanish schooner Encarnacion.

2 Formerly sloop-yacht Rose Marie.

3 Formerly schooner-yacht Ingoma.

4 Formerly Spanish schooner Esperanza.

† Rebuilt, 1898.

## MERCHANT SAILING VESSELS OF THE UNITED STATES—Continued.

Official No.	Signal letters.	Rig.	Name of vessel.	Gross tonnage.	Net tonnage.	Length.	Breadth.	Depth.	Crew.	When built.	Where built.	Home port (where permanent document issues).
						Feet.	Feet.	Feet.				
136239		*Sch.	Eadie M. Thompson	50	48	65.2	17.9	5.4	2	1890	Charlevoix, Mich.	Milwaukee, Wis.
136048		Sch.	Estu	8	7	45.8	10.8	2.9	1	1890	Onancock, Va.	Newport News, Va.
136484		Sch.	Estell	7	7	35.6	11.0	3.6	2	1894	Moultrieville, S. C.	Charleston, S. C.
8843		Sch.	Estella	49	47	66.3	19.8	5.7	2	1872	Hancock, Me.	Portsmouth, N. H.
135053		Sch.	Estella	40	38	59.0	21.4	5.5	3	1874	Absecon, N. J.	Newport News, Va.
135199		Slp.	Estella	6	6	26.7	11.7	3.8	1	1876	Mystic, Conn.	Bridgeport, Conn.
135274		Sch.	Estella	38	36	54.8	18.3	7.2	7	1877	Noank, Conn.	Galveston, Tex.
135762		Sch.	Estella	10	9	49.1	14.0	3.3	2	1884	St. Michaels, Md.	Tappahannock, Va.
136058		Slp.	Estella	7	6	31.0	11.0	5.0	2	1899	Bremen, Me.	Castine, Me.
136627		*Sch.	Estella Grover	25	25	52.0	14.7	4.7	3	1897	Pentwater, Mich.	New Orleans, La.
8527		Slp.	Estella Seavilla	11	11	37.5	14.5	3.4	1	1899	Staten Island, N. Y.	New York, N. Y.
136738		Slp.	Estella Townsend	6	6	36.0	13.3	3.6	1	1909	Atlantic City, N. J.	Somers Point, N. J.
135030	K. B. D. S.	Sch. y.	Estelle	63	59	80.0	22.9	6.8	7	1874	South Norwalk, Conn.	Wilmington, Del.
135815		Sch.	Estelle	10	9	48.0	13.5	3.6	4	1884	Somerset County, Md.	Newport News, Va.
135879		Sch.	Estelle	15	14	42.5	14.5	3.6	8	1886	Key West, Fla.	Key West, Fla.
136172		Sch.	Estelle	7	7	36.9	13.2	3.5	1	1891	Ben Secour, Ala.	Mobile, Ala.
136230		Slp.	Estelle	9	8	41.0	11.0	3.5	2	1891	Back Creek, Va.	Newport News, Va.
136255	K. L. B. W.	Sch.	Estelle	444	342	149.5	33.1	12.3	6	1891	Bucksport, Me.	Sag Harbor, Me.
136291		Slp.	Estelle	10	10	35.0	11.6	3.8	1	1892	Washington, N. O.	Newbern, N. C.
136592		Slp.	Estelle	7	6	32.0	13.7	3.7	2	1896	Woodville, S. C.	Charleston, S. C.
136826		Sch.	Estelle	11	7	40.3	14.6	3.2	3	1900	Biloxi, Miss.	Gulfport, Miss.
200200		Sch.	Estelle	6	7	33.6	12.4	3.2	2	1902	Carabelle, Fla.	Apalachicola, Fla.
135837		Slp.	Estelle Gerber	6	6	34.0	12.0	3.0	1	1885	Sayville, N. Y.	Patchogue, N. Y.
135722		Slp.	Estelle Gordy	7	7	32.4	10.3	2.5	2	1883	Boxiron, Md.	Chincoteague, Va.
136233	K. J. S. M.	Sch.	Estelle Phinney	922	817	188.7	36.7	18.0	7	1891	New London, Conn.	New Haven, Conn.
135622		Sch.	Estelle S. Numan	34	33	58.5	17.5	6.4	14	1882	Boothbay, Me.	Gloucester, Mass.
136245		Sch.	Ester	10	9	51.5	13.8	3.2	5	1891	St. Peters, Md.	Crisfield, Md.
136663		Sch.	Ester Anita	105	71	92.0	24.4	9.6	4	1898	Essex, Mass.	New York, N. Y.
130140		Sch.	Ester	11	9	41.0	11.6	2.7	1	1890	Unkey Island, N. C.	Cape Charles, Va.
136564		Slp.	Ester	11	7	34.0	14.4	4.0	2	1896	Beaufort, S. C.	Beaufort, S. C.
202256		Slp.	Ester	6	6	34.0	11.5	3.0	1	1905	Somers Point, N. J.	Somers Point, N. J.
135946	K. D. W. B.	Sch.	Ester Buhne	290	245	134.6	34.0	9.0	7	1887	Eureka, Cal.	Eureka, Cal.
8470		Sch.	Ester Fraser	23	21	44.8	17.8	4.7	2	1868	Patchogue, N. Y.	Perth Amboy, N. J.
137075		Sch.	Ester Gray	30	14	52.1	16.5	8.0	6	1903	Gloucester, Mass.	Gloucester, Mass.
203515		Slp.	Ester Hur	8	8	48.5	15.8	3.3	4	1906	Champ, Md.	Crisfield, Md.
201839		Slp.	Ester Madeline	10	10	31.6	11.0	5.5	3	1905	Gloucester, Mass.	Gloucester, Mass.
136775		Sch.	Ester May	9	9	41.4	11.1	3.4	1	1899	Southport, N. C.	Wilmington, N. C.
137027		Sch.	Ester Redding	22	13	54.0	18.1	3.9	4	1902	Biloxi, Miss.	Gulfport, Miss.
135141		Slp. y.	Ethel	17	17	42.7	14.5	4.8	7	1875	Jersey City, N. J.	Toledo, Ohio.
135433		Sch.	Ethel	12	12	37.6	13.0	4.2	3	1890	Key West, Fla.	Key West, Fla.
135650		Sch.	Ethel	7	6	28.0	12.0	4.4	2	1887	Yarmouth, Mass.	Marblehead, Mass.
136111		Slp. y.	Ethel	7	7	27.6	12.0	5.0	3	1878	Boston, Mass.	Boston, Mass.
136228		Slp.	Ethel	7	7	38.5	13.4	3.6	2	1891	Pocomoke City, Md.	Crisfield, Md.
136300		Slp.	Ethel	8	8	30.2	10.8	6.3	1	1892	Deer Isle, Me.	St. George, Me.
136314		Slp. y.	Ethel	7	6	32.2	11.5	3.5	1	1892	Patchogue, N. Y.	Patchogue, N. Y.
136323		Sch.	Ethel	42	40	51.0	20.6	5.0	2	1892	Milford, Del.	Wilmington, Del.
136365		Slp.	Ethel	8	8	31.4	14.3	3.6	1	1893	Patchogue, N. Y.	Grenport, N. Y.
136494		Slp.	Ethel	5	5	27.7	10.4	4.5	1	1894	Waldoboro, Me.	Bath, Me.
136645		Slp.	Ethel	9	9	40.7	14.0	3.2	3	1897	Royal Oak, Md.	Baltimore, Md.
136649		Sch.	Ethel	8	8	33.0	10.6	5.0	1	1897	Friendship, Me.	Deer Isle, Me.
136703		Slp.	Ethel	5	5	28.8	11.4	2.9	1	1898	Friday Harbor, Wash.	Port Townsend, Wash.
136990		Sch.	Ethel	10	7	32.6	14.4	3.8	4	1902	Scranton, Miss.	Gulfport, Miss.
137017		Slp.	Ethel	6	6	27.0	10.8	5.2	1	1902	Friendship, Me.	Deer Isle, Me.
202094		Slp.	Ethel	19	14	46.8	15.3	8.0	2	1905	Swans Island, Me.	Do.
135918		*Sch.	Ethel A.	54	52	75.0	22.0	4.0	4	1887	Camden, N. J.	Camden, N. J.
136584		Slp.	Ethel E.	6	5	36.2	13.7	3.0	4	1896	Oxford, Md.	Bridgeton, N. J.
136394		Sch.	Ethel II.	16	9	57.0	14.8	4.3	2	1903	Fairmount, Md.	Newport News, Va.
203592		Slp.	Ethel Lewis	8	6	42.5	14.0	3.0	1	1906	Cheesconnesser, Va.	Cape Charles, Va.
136835		Slp.	Ethel M.	8	8	31.2	10.3	5.3	2	1900	Deer Isle, Me.	Deer Isle, Me.
136188		Slp.	Ethel Maud	8	7	31.0	11.1	5.4	3	1891	Bremen, Me.	Damariscotta, Me.
200281		Slp.	Ethel May	6	5	35.0	12.0	3.5	1	1903	Jamesville, Va.	Cape Charles, Va.
201745	K. T. Q. S.	Sch.	Ethel Mildred	96	62	96.8	22.7	10.6	12	1905	Essex, Mass.	New York, N. Y.
136728		Sch.	Ethel Q.	18	15	38.7	14.9	4.7	6	1899	Marco, Fla.	Key West, Fla.
136273		Slp.	Ethel R.	5	5	29.3	12.6	2.5	1	1882	Islip, N. Y.	Patchogue, N. Y.
136467		Slp.	Ethel R.	6	5	33.0	12.4	3.2	2	1889	Norwalk, Conn.	Bridgeport, Conn.
136705		Slp.	Ethel Ray	9	9	29.0	12.8	2.6	2	1880	Long Island, N. Y.	Camden, N. J.
202611		Sch.	Ethel Redding	18	10	52.4	18.8	3.6	5	1905	Biloxi, Miss.	Gulfport, Miss.
202492		Sch.	Ethel Ruth	24	15	59.7	19.7	5.0	3	1905	Solomons, Md.	Tappahannock, Va.
201810		Sch.	Ethel Vall.	18	12	54.0	16.3	4.6	2	1905	do.	Annapolis, Md.
136197	K. J. L. S.	Sch.	Ethel Zane	496	407	165.0	36.5	11.8	8	1891	Eureka, Cal.	San Francisco, Cal.
136055		Sch.	Ethel F. Merriam	78	74	72.3	21.7	6.8	4	1889	Boothbay, Me.	Boothbay, Me.
136631		Sch.	Ethel M. Wright	30	22	59.0	17.9	5.3	3	1901	Elizabeth City, N. C.	Elizabeth City, N. C.
201280		Sch.	Ethel V. Nelson	13	13	47.2	13.9	3.0	1	1904	Morehead City, N. C.	Beaufort, N. C.
136142	K. H. L. B.	Bkn.	Ethel V. Boynton	739	654	161.3	34.0	10.2	8	1890	Harrington, Me.	New York, N. Y.
136710		Slp.	Ethel and Alice	6	6	30.0	9.4	5.0	1	1898	Cushing, Me.	St. George, Me.
137012		Sch.	Ethelbert	22	22	48.6	15.2	4.3	8	1902	St. Petersburg, Fla.	Tampa, Fla.
136643		Slp.	Ethelyn Dryden	9	9	45.0	15.5	3.9	6	1901	Pocomoke City, Md.	Crisfield, Md.
137037		Sch.	Ether	16	12	47.6	15.7	4.6	1	1902	Newbern, N. C.	Newbern, N. C.
202026		Slp.	Etna	6	6	38.0	13.7	3.0	4	1905	Crisfield, Md.	Crisfield, Md.
8686		Sch.	Etta	37	35	58.8	18.4	4.9	2	1870	Swansboro, N. C.	Charleston, S. C.

## MERCHANT SAILING VESSELS OF THE UNITED STATES—Continued.

Official No.	Signal letters.	Rig.	Name of vessel.	Gross tonnage.	Net tonnage.	Length.		Breadth.	Depth.	Crew.	When built.	Where built.	Home port (where permanent document issues).
						Feet.	Feet.						
135144		Sch.	Etta	31	30	62.0	20.5	4.6	3	1875	St. Michaels, Md.	Annapolis, Md.	
135533		Sch.	Etta	6	6	47.8	11.0	2.8	4	1881	Crisfield, Md.	Crisfield, Md.	
135881		Sch.	Etta	45	36	71.5	22.5	4.7	4	1886	Barren Creek Springs, Md.	Baltimore, Md.	
135943		Sch.	Etta	8	7	47.0	11.0	3.3	2	1887	Georgetown, S. C.	Georgetown, S. C.	
136940		Slp.	Etta	7	7	38.5	14.0	2.7	4	1901	Cambridge, Md.	Crisfield, Md.	
135157		Sch.	Etta B.	25	17	48.4	17.8	4.9	4	1875	Millville, N. J.	Bridgeton, N. J.	
136792		Sch.	Etta B.	13	11	44.0	13.6	7.0	4	1900	St. George, Me.	Gloucester, Mass.	
136995		Cat.	Etta C.	5	5	28.3	11.4	3.0	1	1900	Port Republic, N. J.	Somers Point, N. J.	
136827		Slp.	Etta Burdis	12	9	42.5	14.8	3.9	1	1900	Pocomoke City, Md.	Newport News, Va.	
135708		Sch.	Etta Davis	10	10	35.5	12.6	5.5	4	1883	Long Island, Me.	Deer Isle, Me.	
8943		Slp.	Etta Fleocer	13	12	40.0	14.7	3.6	1	1873	Princess Bay, N. Y.	New York, N. Y.	
136585		Slp.	Etta Lee	7	5	39.5	13.0	3.0	3	1896	Crisfield, Md.	Crisfield, Md.	
136974		Sch.	Etta Mildred	72	45	82.0	21.5	8.6	15	1902	Essex, Mass.	Boston, Mass.	
136535		Slp.	Etta S.	5	5	29.1	9.8	2.9	1	1896	East Patchogue, N. Y.	Patchogue, N. Y.	
136994		Cat.	Etta W.	6	6	23.1	10.3	4.0	1	1880	Mattapoisett, Mass.	Edgartown, Mass.	
135281		Sch.	Etta B. Rich	9	8	34.9	12.3	4.5	2	1877	Kennebunk, Me.	Boston, Mass.	
136680		Sch.	Etta L. Thompson	24	22	48.8	17.0	4.7	9	1898	Key West, Fla.	Key West, Fla.	
7090		Sch.	Etta M. Story	55	52	66.0	20.4	7.5	14	1860	Danversport, Mass.	New Bedford, Mass.	
136480		Sch.	Etta V. Phillips	8	8	48.7	13.6	3.2	4	1894	Taylor's Island, Md.	Crisfield, Md.	
136632		Slp.	Etta and Ade	5	5	37.8	13.5	3.0	3	1897	Wingate, Md.	Do.	
136521		Sch.	Ettie	6	6	28.8	12.7	3.3	1	1895	Ossabaw Island, Ga.	Savannah, Ga.	
8573		Sch.	Ettie A. Lee	43	41	68.0	21.0	5.2	1	1876	Freeport, Fla.	Pensacola, Fla.	
136896		Sch.	Eudora T. Wallace	6	6	39.8	12.0	3.0	1	1901	Morhead City, N. C.	Beaufort, N. C.	
136257		Slp.	Eugene	8	6	30.0	9.5	3.4	1	1891	Kitty Hawk, N. C.	Elizabeth City, N. C.	
136557		Cat.	Eugene	5	5	23.0	11.1	3.6	1	1896	Oosterville, Mass.	Chatham, Mass.	
135743		Sch.	Eugene Batty	10	18	54.0	15.7	3.8	3	1883	Cedar Keys, Fla.	Cedar Keys, Fla.	
8618	J. H. R. M.	Sch.	Eugene Borda	207	177	107.2	29.7	8.0	5	1870	Tuckahoe, N. J.	Rockland, Me.	
136327		Sch.	Eugene H. Brown	18	10	59.0	16.0	4.4	2	1862	Ortolo, Md.	Cape Charles, Va.	
135558		Sch.	Eugene H. Cathrail	42	28	61.0	21.5	5.0	5	1883	Milton, Del.	Bridgeton, N. J.	
136679		Sch.	Eugenia Belle	22	22	49.3	17.1	4.7	1	1901	Brunswick, Ga.	Brunswick, Ga.	
135827		Slp.	Eugenia A. Eley	5	5	29.5	11.0	3.0	1	1884	Chickatuck Creek, Va.	Newport News, Va.	
135681		Sch.	Eugenie	94	89	79.2	24.1	6.8	3	1883	Millbridge, Me.	Machias, Me.	
200791		Sch.	Eugenie	11	11	46.0	13.6	2.7	1	1904	Smyrna, N. C.	Beaufort, N. C.	
8959		Sch.	Eugie	89	89	94.0	25.3	6.1	3	1872	Dorchester County, Md.	Baltimore, Md.	
135635		Slp.	Eugie Preston	9	9	42.3	14.5	3.5	6	1882	Cambridge, Md.	Crisfield, Md.	
135810		Sch.	Eugie Willis	8	8	44.5	13.6	3.5	6	1884	Woolford, Md.	Baltimore, Md.	
136881		Slp.	Eula	10	6	39.0	14.1	2.4	1	1901	Dresden, Me.	Portland, Me.	
137006		Sch.	Eula K.	13	10	50.0	16.8	4.6	1	1902	Elizabeth City, N. C.	Elizabeth City, N. C.	
136996		Sch.	Eulalia	40	38	59.8	19.8	5.2	7	1893	Cambridge, Md.	Baltimore, Md.	
135440		Cat.	Eunloe	6	6	30.0	13.0	3.1	1	1880	Patchogue, N. Y.	Patchogue, N. Y.	
136746		Slp.	Eunloe	8	8	30.5	11.8	5.0	1	1889	Friendship, Me.	Provincetown, Mass.	
136635		Slp.	Eunloe S.	5	5	35.7	12.5	2.8	1	1907	Hopewell, Md.	Annapolis, Md.	
8267		Slp.	Euphemia	18	17	45.3	17.8	4.2	1	1868	Tottenville, N. Y.	Patchogue, N. Y.	
8976		Sch.	Euphemia	10	10	32.9	13.8	4.4	3	1873	Indian Key, Fla.	Tampa, Fla.	
135514		Slp.	Euphemia Purton	5	5	30.2	12.5	2.9	1	1880	Patchogue, N. Y.	Patchogue, N. Y.	
8667		Slp.	Eureka	18	17	47.3	17.5	4.0	2	1870	Sayville, N. Y.	Chincoteague, Va.	
8878		Sch.	Eureka	19	18	45.4	17.3	4.6	4	1872	Laurel, Del.	Seaford, Del.	
135585		Slp.	Eureka	6	6	31.5	11.4	3.6	2	1882	Greenport, N. Y.	Greenport, N. Y.	
136157		Sch.	Eureka	19	11	47.7	17.7	3.8	3	1890	Biloxi, Miss.	New Orleans, La.	
135253		Slp.	Eva	8	7	30.3	13.0	3.5	2	1876	Greenport, N. Y.	Greenport, N. Y.	
135409		Sch.	Eva	11	10	42.0	17.8	2.6	2	1879	Somerset County, Md.	Baltimore, Md.	
135465	J. T. W. L.	Sch.	Eva	277	263	128.6	33.5	9.6	7	1880	Seabook, Wash.	San Francisco, Cal.	
135847		Sch.	Eva	10	9	46.5	14.4	3.4	5	1885	St. Michaels, Md.	Baltimore, Md.	
136038		Sch.	Eva	36	35	64.0	22.3	3.2	2	1889	San Francisco, Cal.	San Francisco, Cal.	
136400		Sch.	Eva	29	28	53.0	17.0	4.2	1	1894	Astoria, Oreg.	Astoria, Oreg.	
136634		Slp.	Eva	5	5	37.0	13.1	2.6	4	1897	Fairmount, Md.	Crisfield, Md.	
136704		Sch.	Eva	6	6	48.0	11.4	3.2	4	1896	Ortolo, Md.	Do.	
136840		Sch.	Eva	7	7	39.1	12.9	3.1	4	1890	Cambridge, Md.	Baltimore, Md.	
135408		Sch.	Eva Alice	24	23	55.0	18.3	5.3	2	1879	Somerset County, Md.	Tappahannock, Va.	
136056		Slp.	Eva Alice	7	6	25.2	12.4	4.4	1	1889	Providence, R. I.	Providence, R. I.	
200358		Slp.	Eva Avina	17	17	43.0	15.4	6.2	7	1903	Gloucester, Mass.	Gloucester, Mass.	
135571		Sch.	Eva Bell	19	18	58.4	16.7	4.3	2	1882	Dorchester County, Md.	Cape Charles, Va.	
136725		Sch.	Eva Blanche	23	17	56.4	17.2	5.3	2	1883	Pocomoke City, Md.	Norfolk, Va.	
135983		Sch.	Eva Booze	10	9	53.3	15.3	3.0	6	1885	Cambridge, Md.	Crisfield, Md.	
135529		Sch.	Eva Bramble	23	18	61.5	16.3	4.8	7	1881	Dorchester County, Md.	Do.	
8551		Slp.	Eva C.	7	7	36.8	12.6	3.9	3	1869	Greenwich, Conn.	Bridgeport, Conn.	
135952		Sch.	Eva Clarence	10	9	50.0	13.4	3.3	1	1887	Somerset County, Md.	Annapolis, Md.	
135995		Sch.	Eva Ellen	5	5	35.6	10.7	2.5	4	1887	Smith Island, Md.	Crisfield, Md.	
202684		Sch.	Eva Foster	18	12	52.7	10.2	3.9	5	1905	Soranton, Miss.	Gulfport, Miss.	
201151		Cat.	Eva Grant	7	7	35.0	13.0	4.0	1	1904	Port Republic, N. J.	Porth Amboy, N. J.	
136410		Lgr.	Eva Ida	6	6	36.0	11.6	3.4	1	1893	Bayou Lafourche, La.	Brashear, La.	
200462		Slp.	Eva M.	7	5	31.2	13.3	3.2	1	1903	Belhaven, N. C.	Elizabeth City, N. C.	
136201	K. J. M. T.	Sch.	Eva May	158	130	100.5	27.8	7.7	4	1891	Millbridge, Me.	Machias, Me.	
136265		Sch.	Eva May	8	8	32.0	12.0	4.8	3	1871	Eastport, Me.	Calais, Me.	
136520		Sch. y.	Eva May	5	5	32.0	9.5	3.4	0	1895	Bradford, Mass.	Salem, Mass.	
136759		Sch.	Eva May	17	12	53.0	15.5	3.3	2	1869	Smyrna, N. C.	Beaufort, N. C.	
135864		Sch.	Eva N.	9	9	34.7	12.7	4.6	2	1885	Eastport, Me.	Eastport, Me.	
202307		Sch.	Eva Pearl	10	10	47.4	14.0	2.6	1	1905	Morhead City, N. C.	Key West, Fla.	
135014		Slp.	Eva Smith	5	5	28.5	12.0	2.8	1	1874	Jallop, N. Y.	Sag Harbor, N. Y.	

## MERCHANT SAILING VESSELS OF THE UNITED STATES—Continued.

Official No.	Signal letters.	Rtg.	Name of vessel.	Gross tonnage.	Net tonnage.	Length.	Breadth.	Depth.	Crew.	When built.	Where built.	Home port (where permit document issues).
						Feet.	Feet.	Feet.				
135804		Slp.	Eva Sullivan	9	9	41.6	14.5	3.2	6	1884	Tighmans Island, Md.	Crisfield, Md.
135594	J. W. G. S.	Sch.	Eva A. Danenhowor	228	216	118.6	30.2	8.7	4	1882	Camden, N. J.	Boston, Mass.
8587		Slp.	Eva A. Hubbard	6	6	28.0	11.0	3.0	1	1869	Norfolk, Va.	Elizabeth City, N. C.
135397		Sch.	Eva A. Raco	12	12	43.2	13.8	5.1	2	1879	Boothbay, Me.	Machias, Me.
135379		Sch.	Eva A. Roberts	8	8	39.9	12.2	3.7	2	1896	Bishop Head, Md.	Crisfield, Md.
135886	K. D. L. G.	Sch.	Eva B. Douglass	1,063	910	194.0	40.5	18.3	9	1886	Bath, Me.	New York, N. Y.
135473	J. V. C. D.	Sch.	Eva D. Rose	104	99	89.3	23.6	7.3	4	1880	Mauricetown, N. J.	Philadelphia, Pa.
136387		Sch.	Eva E. Evans	10	7	51.0	13.9	3.3	1	1893	Fairmount, Md.	Newport News, Va.
135678		Slp.	Eva G. Stiles	10	10	35.8	13.5	3.7	2	1883	Wachapreague, Va.	Annapolis, Md.
8276		Sch.	Eva H. Lewis	70	66	72.0	24.0	6.0	3	1898	Northport, N. Y.	Cold Spring, N. Y.
136643		Slp.	Eva L. Gibson	8	5	38.4	13.4	3.6	3	1897	Crisfield, Md.	Norfolk, Va.
136543		Sch.	Eva M. Martin	21	11	48.0	15.3	6.4	2	1896	East Boothbay, Me.	Southwest Harbor, Me.
135919		Slp.	Eva M. Robbins	7	5	34.0	12.9	3.4	2	1887	Dividing Creek, N. J.	Bridgeton, N. J.
136016		Sch.	Eva S. Chillon	47	45	70.5	21.0	6.2	10	1888	Baltimore, Md.	Crisfield, Md.
135540		Sch.	Eva and Belle	14	14	40.4	14.3	6.1	1	1881	Deer Isle, Me.	Rockland, Me.
136394		Sch.	Eva and Mildred	46	43	67.0	19.7	8.1	10	1892	Bath, Me.	Portland, Me.
135129		Slp.	Evadne	6	6	31.0	12.0	3.0	1	1864	Keyport, N. J.	Newport News, Va.
136258		Slp.	Evalyn	27	26	46.7	20.6	4.3	1	1892	Mary Esther, Fla.	Pensacola, Fla.
136909		Sch.	Evanelia	7	7	30.0	10.0	5.3	2	1901	Deer Isle, Me.	Deer Isle, Me.
135957		Slp.	Evangelino	8	7	28.2	11.4	7.2	1	1872	Edgartown, Mass.	Newport, R. I.
136852		Sch.	Evangelino	8	7	38.0	13.2	8.0	3	1900	Point Clear, Ala.	Tampa, Fla.
137054		Sch.	Evangelino	22	22	47.0	14.8	0.8	4	1903	Salem, Mass.	Salem, Mass.
8338		Sch.	Eveline	22	21	40.0	17.5	4.8	1	1896	Bellport, N. Y.	New York, N. Y.
135227		Sch.	Evelino	40	38	58.5	23.0	4.0	1	1876	San Rafael, Cal.	San Francisco, Cal.
135818		Sch.	Evelino	19	18	43.6	17.2	4.4	1	1884	Washington, N. C.	Newbern, N. C.
136933		Slp.	Evelyn	7	7	39.2	15.2	2.8	3	1901	Wittman, Md.	Baltimore, Md.
202586		Cat.	Evelyn	8	8	32.0	12.5	3.5	1	1905	Port Republic, N. J.	Tuckerton, N. J.
137046		Sch.	Evelyn Harford	8	8	32.1	12.2	3.9	2	1902	Apalachicola, Fla.	Apalachicola, Fla.
201677	K. T. P. J.	Sch.	Evelyn W. Hinkly	498	558	179.4	37.1	12.5	7	1905	Bath, Me.	Portland, Me.
136337		Cat.	Everett	8	5	24.0	11.5	3.2	1	1882	Atlantic City, N. J.	Somers Point, N. J.
201584		Sch.	Everett	8	8	34.5	15.5	3.0	2	1904	Tleton, S. C.	Beaufort, S. C.
136278		Sch.	Everett Hays	39	37	60.0	19.2	6.0	4	1892	Beneola, Cal.	Unalaska, Alaska.
135481		Sch.	Everett Pierce	67	64	73.5	21.5	7.0	13	1881	Essex, Mass.	Savannah, Ga.
136654		Slp.	Everett A. Conary	5	5	28.0	9.5	5.0	2	1894	Friendship, Me.	Deer Isle, Me.
136505		Sch.	Evoy Wells	7	7	38.0	11.4	3.7	1	1895	Turtle Bayou, Tex.	Galveston, Tex.
136248		Slp.	Evie	5	5	34.9	11.0	2.8	1	1891	Somerset County, Md.	Newbern, N. C.
135679	K. B. G. Q.	Sch.	Evie B. Hall	425	390	148.0	33.9	11.5	5	1883	Waldoboro, Me.	Rockland, Me.
8546		Sch.	Evva	57	54	72.8	23.1	5.7	4	1899	Dorchester County, Md.	Crisfield, Md.
136924		Slp.	Ewell	6	6	40.0	13.0	2.5	5	1901	Cambridge, Md.	Baltimore, Md.
136615		Slp.	Ewing Bradshaw	7	7	38.0	13.0	3.2	4	1897	Crisfield, Md.	Crisfield, Md.
201385		Lgr.	Example	9	5	38.3	12.6	3.6	3	1904	Empire, La.	New Orleans, La.
8209		Slp.	Excalfur	12	11	35.6	17.3	4.0	2	1867	Georgetown, Me.	Portland, Me.
136060		Sch.	Excel	44	34	68.0	22.3	4.5	4	1889	Handsboro, Miss.	Gulfport, Miss.
136271		Slp.	Excel	8	5	36.0	15.4	4.4	2	1892	Goshen, N. J.	Bridgeton, N. J.
202468		Slp.	Excellent	14	10	52.0	18.9	4.2	1	1905	Bridgetown, Va.	Cape Charles, Va.
135892		Cat.	Excelsior	6	0	27.6	12.7	3.3	1	1896	Patchogue, N. Y.	Patchogue, N. Y.
135010		Slp.	Exchange	5	5	29.5	10.9	2.5	2	1882	Jersey City, N. J.	Perth Amboy, N. J.
136061		Sch.	Exilda	56	53	72.0	20.0	4.8	2	1899	Mount Clemens, Mich.	Port Huron, Mich.
8183		Sch.	Exile	387	368	152.5	29.8	11.2	6	1867	Huron, Ohio	Do.
8410		Slp.	Exit	9	8	32.5	12.0	3.5	4	.....	.....	Crisfield, Md.
136783	K. P. R. C.	Sch.	Expansion	545	512	170.0	36.8	12.2	8	1900	Alameda, Cal.	San Francisco, Cal.
135575		Slp.	Export	12	7	37.0	15.4	4.1	1	1882	Bayport, N. Y.	Cape Charles, Va.
200943		Ywl. y.	Explor	10	19	39.3	14.3	5.2	1	1904	Gloucester, Mass.	Boston, Mass.
7337		Slp.	Express	8	8	37.0	14.4	3.5	1	.....	.....	Crisfield, Md.
7988		Sch.	Express	33	32	60.0	17.2	4.4	1	1850	Mattapoisett, Mass.	San Francisco, Cal.
8463		Sch.	Express	79	75	77.7	24.0	6.4	3	1868	Greensboro, Md.	Baltimore, Md.
135416		Sch.	Extouate	5	5	35.7	8.7	2.9	3	1879	Queen Anne County, Md.	Do.
7682		Sch.	Extra	53	50	63.0	24.0	5.4	3	1827	Brook Haven, N. Y.	Perth Amboy, N. J.
<b>F.</b>												
120957		Sch.	F. Kuppersmith	10	9	37.0	13.0	3.2	3	1893	Dauphin Island, Ala.	Gulfport, Miss.
121078		Sch.	F. Maker	8	6	31.0	11.0	3.0	2	1897	Millylie, N. J.	Bridgeton, N. J.
121241		Sch.	F. Orsini	17	9	46.6	16.3	3.8	3	1902	Biloxi, Miss.	New Orleans, La.
120193		*Sch.	F. A. Georger	825	784	200.6	35.4	15.0	6	1874	Tonawanda, N. Y.	Cleveland, Ohio.
9841		Sch.	F. A. Smith	77	73	79.0	28.0	8.0	4	1869	Newburyport, Mass.	Boston, Mass.
120991		Cat.	F. C. Burrows	5	5	24.0	10.3	3.5	1	1886	Hyannis Port, Mass.	Provincetown, Mass.
120503	J. W. L. K.	Sch.	F. C. Pendleton	408	340	145.7	33.2	12.3	7	1882	Bangor, Me.	Bangor, Me.
120236		Sch.	F. C. Todd	21	19	56.0	19.0	5.0	9	1875	Pocomoke City, Md.	Crisfield, Md.
121209		Slp.	F. F. Carpenter	9	9	46.0	15.9	3.9	5	1901	Deals Island, Md.	Do.
120669	K. D. Q. N.	Sch.	F. G. French	184	151	98.2	28.1	8.3	5	1897	Bath, Me.	New Haven, Conn.
121062		Sch.	F. H. Lake	15	11	47.8	14.2	3.5	3	1897	Crittenden, Va.	Norfolk, Va.
9972		Slp.	F. H. Miller	65	61	68.2	23.3	6.7	2	1871	New London, Conn.	New London, Conn.
9997	J. L. F. D.	Sch.	F. H. Odorno	323	307	121.6	31.0	12.7	4	1871	Newburyport, Mass.	Machias, Me.
121103		Slp.	F. L. Godman	9	0	43.5	14.0	3.8	3	1899	Crisfield, Md.	Chincoteague, Va.
120555		Slp.	F. L. Lowell	5	5	32.6	11.3	5.0	2	1880	St. George, Me.	Mount Desert Ferry, Me.
121241		Sch.	F. M. Douglas	6	6	29.6	13.5	4.0	1	1899	Quincy Point, Mass.	St. George, Me.
120354		Sch.	F. M. Jones	26	25	54.4	14.8	6.2	3	1878	Savannah, Ga.	Beaufort, S. C.

1 Formerly yawl-yacht Taktesy.



## MERCHANT SAILING VESSELS OF THE UNITED STATES—Continued.

Official No.	Signal letters.	Rig.	Name of vessel.	Gross tonnage.	Net tonnage.	Length.	Breadth.	Depth.	Crew.	When built.	Where built.	Home port (where permanent document issues).
						Feet.	Feet.	Feet.				
120003		Sch.	F. M. Knapp	384	365	155.0	29.6	11.6	6	1867	Ferrysburg, Mich.	Port Huron, Mich.
121169	K. Q. N. D.	Sch.	F. M. Slad	737	650	189.8	39.6	14.3	9	1900	Aberdeen, Wash.	San Francisco, Cal.
120819		Sch.	F. P. Coleman	19	14	57.6	15.9	4.0	3	1892	Madison, Md.	Tappahannock, Va.
121185		Sch.	F. R. Townsend	5	5	32.1	9.8	2.4	2	1899	Riverhead, N. Y.	Greenport, N. Y.
120423	K. L. N. R.	Sch.	F. R. Sharp	199	189	124.3	26.0	8.7	8	1882	Tottenville, N. Y.	New York, N. Y.
120704	K. F. B. T.	Sch.	F. S. Redfield	469	371	159.6	37.1	11.4	9	1887	Port Blakeley, Wash.	San Francisco, Cal.
9911		Sch.	F. W. Homans	66	43	73.6	21.1	7.7	14	1870	Essex, Mass.	Gloucester, Mass.
120126		Sch.	F. W. Rowley	6	6	35.0	12.0	3.0	1	1874	Patchogue, N. Y.	Newport News, Va.
120731	K. G. B. W.	Sch.	F. and T. Lupton	922	797	188.6	40.0	17.1	7	1888	Wilmington, Del.	Perth Amboy, N. J.
9721		Sch.	Fair American	13	13	43.0	13.0	4.0	3	1868	Somerset County, Md.	Annapolis, Md.
120423		Sch.	Fair Deal	20	19	44.5	15.3	4.7	2	1890	Somerset, Mass.	Newport, R. I.
9594		Sch.	Fairfield	28	27	54.0	19.0	4.0	1	1855	San Francisco, Cal.	San Francisco, Cal.
9792		Sch.	Fairfield	7	7	31.9	11.1	2.8	2	1867	Worcester County, Md.	Chincoteague, Va.
121223	K. R. S. P.	Sch.	Fairfield	564	478	159.8	35.4	13.5	8	1902	Bath, Me.	Jacksonville, Fla.
120046		Sch.	Fairmount	6	6	42.4	11.2	3.1	3	1872	Somerset County, Md.	Baltimore, Md.
9772		Sch.	Fair View	7	7	34.0	12.8	2.0	5	1866	Deals Island, Md.	Do.
120050		Sch.	Fair Wind	63	59	72.2	23.2	6.8	3	1872	Portsville, Del.	Do.
120099		Sch.	Fairy	8	8	35.4	13.5	2.5	1	1873	Easthaven, Conn.	Annapolis, Md.
9643		Sch.	Faithful	6	6	31.0	13.0	2.6	2			Norfolk, Va.
9653	H. G. L. J.	Sch.	Falcon	511	491	163.0	34.4	14.5	2	1861	Mystic Bridge, Conn.	Perth Amboy, N. J.
120244		Sch.	Falcon	21	14	48.5	16.4	4.6	3	1876	Mauricetown, N. J.	Bridgeton, N. J.
120826		Sch.	Falcon	11	10	40.8	14.9	3.8	2	1890	Fish River, Ala.	Mobile, Ala.
120977		Cat.	Falcon	5	5	23.3	10.1	3.5	1	1892	Osterville, Mass.	Chatham, Mass.
121024		Sch.	Falcon	8	8	34.7	8.3	7.6	1	1895	Seattle, Wash.	Port Townsend, Wash.
121070	K. N. J. H.	Sch.	Fall River	850	746	185.3	35.3	16.1	2	1898	Bath, Me.	Fall River, Mass.
121138	K. P. W. L.	Shp.	Falls of Clyde	1,809	1,748	246.1	40.0	23.5	17	1878	Port Glasgow, Scotland	San Francisco, Cal.
202017		Sch.	Fame	130	88	105.5	25.2	12.2	22	1905	Essex, Mass.	Boston, Mass.
9114		Sch.	Fancy	9	5	36.5	10.5	5.0	1	1858	Marblehead, Mass.	Rockport, Me.
120405		Ywl. y.	Fanita	21	20	45.0	17.0	5.5	2	1880	Greenpoint, N. Y.	New York, N. Y.
120984		Cat.	Fanita	5	5	23.0	11.2	3.3	0	1890	Osterville, Mass.	New Bedford, Mass.
120829		Sch.	Fann	5	5	29.5	11.0	3.0	1	1891	San Diego, Cal.	San Diego, Cal.
9872		Sch.	Fannie	96	91	80.0	23.7	6.0	4	1896	Milton, Del.	New York, N. Y.
9892		Sch.	Fannie	40	38	63.1	20.5	4.1	2	1899	Bayou Labatre, Ala.	Lako Charles, La.
120066		Sch.	Fannie	11	11	45.0	16.2	3.4	4	1873	Baltimore, Md.	Crisfield, Md.
120080		Sch.	Fannie	9	8	33.0	14.6	4.3	3	1873	New London, Conn.	Greenport, N. Y.
120425		Sch.	Fannie	6	6	31.5	12.6	3.6	1	1878	Bellport, N. Y.	Norfolk, Va.
120443		Sch.	Fannie	6	6	29.0	12.3	3.0	1	1881	Patchogue, N. Y.	Patchogue, N. Y.
120483		Cat.	Fannie	7	7	31.0	13.5	3.3	1	1890	Islip, N. Y.	Do.
120536		Sch.	Fannie	9	8	40.7	14.3	3.2	3	1884	Cambridge, Md.	Tappahannock, Va.
120360		Sch.	Fannie	7	7	44.2	10.3	2.6	1	1890	Smyrna, N. C.	Beaufort, N. C.
120707		Sch.	Fannie	6	6	41.4	9.9	2.4	1	1888	Beaufort, N. C.	Do.
120944		Sch.	Fannie	7	7	28.7	12.3	4.0	1	1893	New London, Conn.	New London, Conn.
121258		Sch.	Fannie Belle	35	16	57.4	17.5	7.0	3	1903	East Boothbay, Me.	Portland, Me.
120996		Sch.	Fannie Brevard	9	8	48.0	13.0	3.6	1	1894	North River, N. C.	Newbern, N. C.
203335		Sch.	Fannie Eden	30	27	49.3	22.1	4.4	3	1906	Crescent, Ga.	Savannah, Ga.
120997		Sch.	Fannie Ellen	13	12	38.8	13.5	4.5	2	1895	Millbridge, Me.	Lube, Me.
121014		Sch.	Fannie F.	38	29	59.2	20.0	4.2	4	1890	Wicasset, Me.	Portland, Me.
120941		Sch.	Fannie G.	13	12	45.4	15.2	3.5	3	1893	Dollis, Mass.	Gulfport, Miss.
120562		Sch.	Fannie Hayden	31	20	58.7	19.3	6.4	1	1883	Bucksport, Me.	Portland, Me.
120324		Sch.	Fannie Hodgkins	88	83	75.0	24.4	7.5	3	1878	Bath, Me.	Machias, Me.
120565		Sch.	Fannie Inaley	59	56	78.0	23.2	6.0	4	1883	Church Creek, Md.	Tappahannock, Va.
121177		Sch.	Fannie L.	7	7	27.5	11.0	5.9	1	1901	Bremen, Me.	Waldoboro, Me.
120229		Sch.	Fannie May	9	9	39.0	14.2	3.5	6	1875	Dorchester County, Md.	Crisfield, Md.
120726		Sch.	Fannie May	8	8	33.2	11.9	6.2	1	1888	Harpwell, Mo.	Rockland, Me.
204125	K. W. C. N.	Sch.	Fannie Palmer	2,233	1,726	263.7	45.0	21.3	13	1907	Bath, Me.	Boston, Mass.
203122	K. V. J. W.	Sch.	Fannie Prescott	404	316	142.4	36.0	11.2	5	1905	Stonington, Conn.	Stonington, Conn.
120627		Sch.	Fannie Samos	243	10	33.0	12.8	5.0	1	1878	Vallejo, Cal.	San Francisco, Cal.
120229	J. R. F. M.	Sch.	Fannie Tracy	243	207	117.0	31.2	10.9	5	1876	Forked River, N. J.	New York, N. Y.
9946		Sch.	Fannie A. Fowler	60	57	75.0	24.5	5.3	2	1868	Nyaack, N. Y.	Do.
121261		Sch.	Fannie A. Smith	122	87	103.5	24.4	10.8	20	1903	Essex, Mass.	Gloucester, Mass.
120124		Sch.	Fannie A. Wilcox	9	9	38.0	14.6	4.1	1	1874	Mystic, Conn.	Norfolk, Va.
120723		Sch.	Fannie O. Northern	7	6	37.0	13.4	3.4	4	1888	Solomon Island, Md.	Annapolis, Md.
120195		Sch.	Fannie E. Hall	7	7	44.4	13.8	3.0	2	1872	Somerset County, Md.	Do.
120603		Sch.	Fannie E. Hayward	23	22	60.0	10.8	4.7	3	1883	Solomon Island, Md.	Do.
201590		Sch.	Fannie E. Prescott	124	87	101.0	24.0	11.4	22	1904	Essex, Mass.	Boston, Mass.
121068		Sch.	Fannie F. Bradshaw	6	6	36.7	12.4	3.2	5	1898	Ewell, Md.	Crisfield, Md.
9849	J. G. M. B.	Sch.	Fannie F. Hall	93	89	88.0	25.2	6.9	2	1867	Stockton, Me.	Bucksport, Me.
120529		Sch.	Fannie H. Stewart	351	333	136.0	33.0	11.0	5	1882	Yorktown, Va.	Norfolk, Va.
201328		Sch.	Fannie L. Daugherty	8	8	41.3	15.0	3.6	1	1904	Crisfield, Md.	Crisfield, Md.
120916		Sch.	Fannie S. Groverman	13	7	54.5	14.1	3.7	6	1892	Ortolo, Md.	Newport News, Va.
121030		Sch.	Fannie T. Harrington	10	7	47.8	13.4	3.4	5	1890	Taylor's Island, Md.	Baltimore, Md.
121271		Sch.	Fannie Belle Atwood	126	82	99.6	24.3	11.6	21	1903	Essex, Mass.	Boston, Mass.
120627	K. D. F. P.	Sch.	Fannie and Fay	233	198	117.5	30.8	8.8	6	1885	New London, Conn.	Deer Isle, Me.
9010		Sch.	Fanny	74	71	77.5	23.5	6.2	4	1864	Baltimore, Md.	Washington, D. C.
120538		Sch.	Fanny Ann	42	40	64.5	22.2	4.6	1	1883	Portland, Fla.	Pensacola, Fla.
120620		Sch.	Fanny Bell	7	6	30.0	10.9	3.1	1	1885	Patchogue, N. Y.	Savannah, Ga.
120508	J. W. M. R.	Sch.	Fanny Dutard	265	252	128.5	31.0	10.8	7	1882	San Francisco, Cal.	Port Townsend, Wash.

1 Formerly (a) British ship Falls of Clyde.  
 (b) Hawaiian ship Falls of Clyde.

## MERCHANT SAILING VESSELS OF THE UNITED STATES—Continued.

Official No.	Signal letters.	Rig.	Name of vessel.	Gross tonnage.	Net tonnage.	Length.		Depth.	Crew.	When built.	Where built.	Home port (where permanent document issues).
						Feet.	Feet.					
120667		Slp.	Fanny Fern	8	8	39.0	12.0	3.0	1	1884	Brook Haven, N. Y.	Patchogue, N. Y.
121104		Sch.	Fanny Fitzsimmons	20	15	50.6	18.6	3.7	2	1890	New Orleans, La.	New Orleans, La.
120664		Slp.	Fanny H.	8	7	34.4	13.2	4.1	2	1887	Gloucester, Mass.	Gloucester, Mass.
120728		Sch.	Fanny Lowery	16	15	58.0	16.6	4.4	8	1888	Tilghman Island, Md.	Norfolk, Va.
121056		Sch.	Fanny Myers	35	21	67.0	19.0	5.2	2	1897	Dorchester, N. J.	Annapolis, Md.
37304		Sch.	Fanny Nell	451	428	162.5	30.1	11.7	5	1870	Port Huron, Mich.	Cleveland, Ohio.
120016		Sch.	Fanny Reed	21	20	48.8	16.3	5.4	0	1872	Kennebunk, Me.	Portland, Me.
120382		Slp.	Fanny Shepherd	13	12	36.6	15.0	3.8	2	1879	St. Marys, Md.	Crisfield, Md.
120833	K. J. F. M.	Sch.	Fanny C. Bowen	1,007	892	202.2	38.2	16.2	8	1891	Bath, Me.	Fall River, Mass.
202291		Sch.	Farewell	18	11	51.6	18.8	3.7	5	1906	Biloxi, Miss.	Gulfpport, Miss.
9763		Sch.	Farmer	34	32	51.0	19.2	5.2	2	1839	Huntington, N. Y.	Patchogue, N. Y.
120998		Slp.	Farmer	6	5	28.9	12.8	3.3	1	1895	Patchogue, N. Y.	Do.
9715		Sch.	Farmers Friend	47	44	70.6	21.0	6.8	4	1848	Talbot County, Md.	Washington, D. C.
9790		Sch.	Fashion	21	12	49.4	17.7	5.5	8	1848	Somerset County, Md.	Tappahannock, Va.
121050		Slp.	Father and Son	7	7	38.6	13.0	3.2	4	1897	Crisfield, Md.	Crisfield, Md.
121053		Slp.	Father and Son	6	6	38.7	13.5	2.8	4	1897	Toddsville, Md.	Do.
9942		Sch.	Father and Sons	24	23	45.9	17.5	4.6	2	1870	Newtown, Md.	Alexandria, Va.
121214		Sch.	Faultless	24	16	50.0	18.0	3.7	4	1902	Biloxi, Miss.	Gulfpport, Miss.
121255		Sch.	Faustina	114	78	100.0	24.4	10.5	17	1902	Gloucester, Mass.	New York, N. Y.
9161		Sch.	Favorite	451	434	166.3	31.2	12.0	6	1863	Newport, Mich.	Detroit, Mich.
37336		Slp.	Favorite	7	7	30.3	13.0	4.2	5	1856	Newport, R. I.	Newport, R. I.
120652		Sch.	Favorite	9	8	34.0	11.6	3.0	1	1886	Smyrna, N. O.	Beaufort, N. C.
120813		Lgr.	Favorite	5	5	31.3	10.0	3.2	1	1890	St. Marys Parish, La.	Brashear, La.
120921		Sch.	Favorite	46	44	68.9	19.2	8.8	0	1892	East Boothbay, Me.	Pensacola, Fla.
203137		Slp.	Favorite	7	7	36.0	11.0	3.5	1	1906	Ocean City, N. J.	Somers Point, N. J.
120774		Sch.	Fawn	13	12	45.8	15.0	2.8	0	1889	Bay Point, Fla.	Pensacola, Fla.
120786		Sch.	Fawn	11	11	44.0	14.0	3.8	2	1889	Pascagoula, Miss.	Mobile, Ala.
121161		Sch.	Fawn	29	29	44.2	16.1	8.0	1	1900	Pleerson, Wash.	San Diego, Cal.
121163		Slp.	Fawn	12	7	39.0	14.5	4.0	3	1900	Ocean View, Del.	Bridgeton, N. J.
203549		Slp.	Fay	7	6	42.0	14.0	3.0	1	1906	Deepcreek, Va.	Cape Charles, Va.
120573		Sch.	Fayette N. Bradford	32	21	65.5	20.0	5.2	5	1882	Annapolis, Md.	Bridgeton, N. J.
120539		Slp.	Fayoline	5	5	23.4	12.0	3.3	0	1883	Noank, Conn.	New London, Conn.
9006		Sch.	Fearless	22	20	45.0	17.6	3.8	1	1867	Marin County, Cal.	San Francisco, Cal.
120004		Sch.	Fearless	165	156	120.0	24.0	8.0	5	1867	Ferrysburg, Mich.	Milwaukee, Wis.
120823		*Slp.	Fearless	6	6	35.4	12.5	2.2	1	1890	Matagorda, Tex.	Port Lavaca, Tex.
121189	K. Q. L. C.	Sch.	Fearless	736	653	182.5	38.5	14.5	9	1900	Hoquiam, Wash.	San Francisco, Cal.
9769		Sch.	Federal Hill	72	68	84.1	23.4	6.5	3	1856	Baltimore, Md.	Tappahannock, Va.
120121		*Sch.	Felicitous	216	205	117.7	26.8	8.7	5	1873	Manitowoc, Wis.	Milwaukee, Wis.
120111	K. M. P. D.	*Sch.	Felix	1,174	1,146	217.0	35.0	21.0	3	1891	Port Glasgow, Scotland	New York, N. Y.
120127		Slp.	Fenella	23	22	53.8	16.2	4.4	5	1872	Northport, N. Y.	Perth Amboy, N. J.
120722	K. H. B. R.	Sch. y.	Fenella	36	35	58.5	17.3	9.0	5	1888	Noank, Conn.	New York, N. Y.
120968		Slp.	Fermon	8	7	32.9	11.6	4.2	1	1894	Seattle, Wash.	Seattle, Wash.
9555		Sch.	Ferrata	40	38	58.1	19.7	6.2	4	1866	Mathews County, Va.	Brunswick, Ga.
120167	J. Q. M. K.	Bk.	Ferris S. Thompson	531	490	141.5	32.0	17.0	11	1874	Setauket, N. Y.	San Francisco, Cal.
120620		Sch.	Fidelity	53	50	64.0	23.0	5.0	2	1885	San Francisco, Cal.	Do.
9066		Sch.	Fillmore	50	47	68.3	18.2	7.1	2	1849	Medford, Mass.	Machias, Me.
120097		Sch.	Finback	5	5	46.7	11.0	2.7	4	1873	Somerset County, Md.	Crisfield, Md.
9447		Slp.	Fire Fly	6	6	28.8	10.3	3.0	2			Norfolk, Va.
121201		Sch.	Fish Hawk	8	5	43.6	12.2	2.6	1	1901	Morehead City, N. C.	Beaufort, N. C.
121251		Sch.	Fish Hawk	91	60	86.2	24.4	10.2	13	1902	Quincy, Mass.	Boston, Mass.
121156		Slp.	Fitz Larkin	6	6	30.7	11.7	3.0	2	1900	Jamesport, N. Y.	Greenport, N. Y.
120913		Sch.	Fitz A. Oakes	24	23	51.0	15.4	6.8	8	1892	Gloucester, Mass.	Gloucester, Mass.
9959		Sch.	Fitz J. Babson	69	65	74.9	21.1	7.6	13	1871	Essex, Mass.	New York, N. Y.
76886		Slp. y.	Fitzgerald	10	10	38.2	14.3	4.6	1	1890	Atlantic City, N. J.	Philadelphia, Pa.
121076		Slp.	Fitzhugh Lee	5	5	37.6	13.0	3.0	2	1898	Crisfield, Md.	Annapolis, Md.
120119		Sch.	Five Sisters	33	32	81.8	19.1	3.2	2	1872	Ocoquan, Va.	Alexandria, Va.
9424		Slp.	Flag	7	7	34.0	12.0	3.4	0			New York, N. Y.
120338		Slp.	Flash	8	8	31.0	11.6	3.9	1	1877	Lubec, Me.	Perth Amboy, N. J.
121231		Sch.	Flavilla	66	38	76.4	21.3	9.2	13	1902	East Boothbay, Me.	Boston, Mass.
9657		Slp.	Fleetwing	6	6	27.0	13.0	3.6	2	1871	Greenport, N. Y.	Greenport, N. Y.
120267		Slp.	Fleetwing	9	9	35.5	13.9	3.5	2	1876	Oxford, Md.	Baltimore, Md.
121084		Ywl. y.	Fleetwing	12	12	41.9	12.7	4.8	2	1898	Baltimore, Md.	New York, N. Y.
121207		Slp.	Fleetwing	7	7	38.0	11.7	2.6	6	1899	Havre de Grace, Md.	Baltimore, Md.
120676		Sch.	Fleetwood	26	25	50.4	17.0	5.5	6	1891	Marco, Fla.	Key West, Fla.
121206		Slp.	Fletcher J. Barnes	6	5	41.0	13.2	2.6	1	1901	Hopkins, Va.	Tappahannock, Va.
120396		Sch.	Fleur-de-lis	15	14	41.0	13.3	5.6	2	1879	Gloucester, Mass.	Lubec, Me.
120809	K. H. Q. C.	Sch. y.	Fleur-de-lis	90	80	96.8	21.9	11.8	12	1890	Bath, Me.	New York, N. Y.
201204		Ywl.	Flicka	7	5	27.6	10.0	4.8	0	1904	Patchogue, N. Y.	Deer Isle, Me.
120209		Slp.	Flight	15	14	38.1	14.0	5.0	1	1874	Portland, Me.	Cold Spring, N. Y.
121262		Slp. y.	Flight	10	8	38.4	10.4	5.0	1	1903	Bristol, R. I.	Bristol, R. I.
9627		Slp.	Fliirt	16	15	45.5	16.0	4.6	2	1866	East Lyme, Conn.	New York, N. Y.
9807		Slp.	Fliirt	10	5	37.0	12.1	3.6	3	1866	Crisfield, Md.	Wilmington, Del.
121188		Sch.	Fliirt	119	82	101.0	24.9	10.6	16	1901	Essex, Mass.	Gloucester, Mass.
9800		Sch.	Fliirt of the Wave	35	33	55.4	19.0	6.0	2	1864	Somerset County, Md.	Baltimore, Md.
120137		Slp.	Flora	10	10	37.7	14.5	4.0	2	1874	Jamesport, N. Y.	Greenport, N. Y.
120330		Slp.	Flora	6	5	27.0	12.0	3.0	1	1876	Greenport, N. Y.	New Haven, Conn.
120468		Sch.	Flora	5	5	31.5	10.4	3.1	6	1882	Key West, Fla.	Key West, Fla.
121135	K. P. V. L.	*Sch.	Flora	865	769	185.2	35.1	17.3	3	1900	Bath, Me.	Boston, Mass.

<sup>1</sup> Formerly German bark Felix.

<sup>2</sup> Formerly sloop John E. Mehrer.



## MERCHANT SAILING VESSELS OF THE UNITED STATES—Continued.

Official No.	Signal letters.	Rig.	Name of vessel.	Gross tonnage.	Net tonnage.	Length.	Breadth.	Depth.	Crew.	When built.	Where built.	Home port (where permanent document issues).
						Feet.	Feet.	Feet.				
120306		Slp.	Flora B.	15	14	40.0	10.3	4.0	2	1877	Penn Grove, N. J.	Camden, N. J.
120396		Slp.	Flora B.	6	5	29.9	11.1	2.9	2	1893	Jamesport, N. Y.	Greenport, N. Y.
201273		Slp.	Flora B.	7	6	39.5	13.2	3.0	2	1904	Fairmount, Md.	Crisfield, Md.
120950		Sch.	Flora Belle	16	9	57.0	14.8	4.3	4	1893	do	Newport News, Va.
120044	J. M. G. R.	Sch.	Flora Condon	230	219	123.0	29.3	9.3	1	1872	Belfast, Me.	Belfast, Me.
121106		Slp.	Flora Ellen	10	6	42.5	15.0	3.8	1	1899	Pocomoke City, Md.	Cape Charles, Va.
120420		Slp.	Flora Elsie	35	34	65.2	19.8	5.4	3	1890	Islip, N. Y.	Chincoteague, Va.
120082		Sch.	Flora Grindle	37	35	55.9	19.2	5.7	2	1873	Mount Desert Ferry, Me.	Bucksport, Me.
120918		Sch.	Flora Kirwan	67	51	80.0	23.8	6.0	4	1892	Baltimore, Md.	Baltimore, Md.
121057		Slp.	Flora M.	5	5	27.0	10.6	5.5	1	1897	Friendship, Me.	Machias, Me.
120874		Slp.	Flora May	7	7	30.6	10.2	5.2	2	1891	Deer Isle, Me.	Deer Isle, Me.
9996		Slp.	Flora Predmore	24	23	44.5	18.3	4.6	2	1871	Barnegat, N. J.	Norfolk, Va.
120357	J. T. G. Q.	Sch.	Flora Rogers	376	357	138.4	32.5	11.9	6	1879	Camden, Me.	Wilmington, Del.
9801		Sch.	Flora Temple	35	23	63.5	21.0	6.6	6	1866	Somerset County, Md.	Baltimore, Md.
9873		Sch.	Flora Temple	22	21	58.0	14.0	4.0	3	1861	Port Jefferson, N. Y.	Greenport, N. Y.
120218		Sch.	Flora Thomas	42	40	64.0	22.0	6.5	2	1874	Dorchester County, Md.	Baltimore, Md.
121196		Slp.	Flora Vangilder	13	7	39.6	15.6	3.9	3	1901	South Dennis, N. J.	Bridgeton, N. J.
201051	K. T. F. B.	Sch.	Flora A. Kimball	401	321	140.7	32.3	11.4	6	1904	Millbridge, Me.	Bangor, Me.
120817		Slp.	Flora E. Thompson	7	6	27.9	10.9	4.8	1	1883	Deer Isle, Me.	Bath, Me.
200804		Sch.	Flora J. Sears	77	46	81.4	21.5	9.4	15	1904	Essex, Mass.	Boston, Mass.
120661	K. L. V. G.	Sch.	Flora L. Nickerson	104	63	92.8	24.2	9.8	19	1894	do	New York, N. Y.
120866		Sch.	Flora M. Willing	10	9	50.0	14.0	3.6	6	1891	St. Peters, Md.	Crisfield, Md.
121224		Sch.	Flora S. Nickerson	107	73	94.3	23.9	10.6	17	1902	Essex, Mass.	Boston, Mass.
120400		Sch.	Flora and Agnes	71	56	80.0	23.6	6.2	3	1890	Pocomoke City, Md.	Baltimore, Md.
121020		Slp.	Florence	8	8	34.0	11.0	4.0	2	1896	Rockland, Me.	Provincetown, Mass.
9131		Sch.	Florence	49	47	66.5	20.0	7.7	2	1867	Boston, Mass.	York, Me.
9372		Slp.	Florence	93	89	68.3	27.0	6.9	2	1865	Brooklyn, N. Y.	New York, N. Y.
9633		Sch.	Florence	32	31	57.4	21.9	4.1	5	1864	Dorchester, N. J.	Bridgeton, N. J.
9975		Sch.	Florence	75	71	78.6	26.0	5.5	3	1871	Northport, N. Y.	New York, N. Y.
21836		Sch.	Florence	45	43	71.0	21.6	5.1	6	1867	Somerset County, Md.	Baltimore, Md.
120636		Slp.	Florence	10	10	30.0	14.2	4.1	3	1885	Bayville, N. Y.	Bridgeton, Conn.
120666		Sch.	Florence	11	11	39.0	10.7	4.0	2	1887	Sarasota, Fla.	Tampa, Fla.
120790		Slp.	Florence	9	8	34.0	13.0	3.4	1	1889	Galveston, Tex.	Brashear, La.
120963		Slp.	Florence	5	5	31.0	11.0	2.6	1	1887	Elizabeth City, Va.	Greenport, N. Y.
121144		Sch.	Florence	44	33	73.0	21.2	6.0	5	1900	Solomons, Md.	Baltimore, Md.
121178		Sch.	Florence	6	6	33.6	11.2	2.4	1	1900	Mitchells Point, Tex.	Port Lavaca, Tex.
121245		Sch.	Florence	14	14	38.2	13.7	5.8	1	1903	Swans Island, Me.	Southwest Harbor, Me.
200131		Slp.	Florence	15	12	42.8	14.2	4.6	2	1902	Bushy, Va.	Tappanhook, Va.
201896		Slp.	Florence	12	10	36.1	14.5	4.5	2	1905	Charleston, S. C.	Charleston, S. C.
204054		Slp.	Florence	7	7	32.0	12.0	3.2	1	1907	Patchogue, N. Y.	Patchogue, N. Y.
120804	K. H. M. D.	Sch.	Florence A.	154	126	96.5	27.4	7.2	4	1890	Cherryfield, Me.	Machias, Me.
120848		Slp.	Florence B.	7	7	32.0	13.7	3.0	1	1889	Bayport, N. Y.	Patchogue, N. Y.
120247		Slp.	Florence Bell	10	9	32.8	12.2	4.2	1	1876	Norwalk, Conn.	Coldspring, N. Y.
120322		Sch.	Florence Caduo	43	41	58.0	22.0	4.3	2	1878	San Francisco, Cal.	San Francisco, Cal.
120595		Sch.	Florence Cox	5	5	30.2	12.6	3.2	1	1884	Patchogue, N. Y.	Greenport, N. Y.
120791	K. G. T. J.	Sch.	Florence Creadok	732	657	164.4	35.0	13.3	8	1890	Milton, Del.	Philadelphia, Pa.
121031		Slp.	Florence E.	7	5	26.8	11.1	5.4	2	1896	Boothbay, Me.	Boothbay, Me.
121121		Slp.	Florence Elsie	7	5	34.0	14.5	2.8	1	1900	Davis, N. C.	Beaufort, N. C.
120983		Sch.	Florence Jennings	8	7	39.4	9.1	2.3	2	1894	Cappahosic, Va.	Newport News, Va.
9307		Sch.	Florence Kellinger	18	17	44.0	15.0	4.0	2	1866	Saybrook, Conn.	Norfolk, Va.
120742		Slp.	Florence L.	6	5	28.6	11.9	3.1	1	1888	Somers Point, N. J.	Somers Point, N. J.
120523	J. W. S. P.	Sch.	Florence Leland	343	284	137.2	32.3	10.8	6	1882	Camden, Me.	Deer Isle, Me.
121173		Slp.	Florence May	8	5	35.0	13.3	2.8	3	1898	Hoopers Island, Md.	Bridgeton, N. J.
121182		Sch.	Florence May	13	11	43.2	14.8	7.2	2	1901	Eastport, Me.	Eastport, Me.
120803		Sch.	Florence Northam	26	24	65.0	17.0	5.0	8	1890	Solomons Island, Md.	Crisfield, Md.
120954		Sch.	Florence Rosenbaum	27	18	63.5	18.7	5.1	2	1893	Oriole, Md.	Cape Charles, Va.
120619		Sch.	Florence Russell	60	41	71.2	23.6	6.0	2	1890	Leesburg, N. J.	Port Jefferson, N. Y.
9732	J. D. V. B.	Sch.	Florence Shay	405	350	127.0	30.8	15.3	5	1867	Port Jefferson, N. Y.	New York, N. Y.
120453		Slp.	Florence Ward	6	5	29.0	12.9	3.0	1	1881	Patchogue, N. Y.	Patchogue, N. Y.
120900		Slp.	Florence A. Harnden	27	25	50.9	17.3	3.8	2	1892	Woolwich, Me.	Thomaston, Me.
120532		Slp.	Florence E. Simmons	7	7	28.6	10.9	4.9	1	1893	Bremen, Me.	Portland, Me.
120892		Sch.	Florence E. Stream	95	66	86.6	23.2	9.2	17	1892	Essex, Mass.	New York, N. Y.
121260	K. S. H. P.	Sch.	Florence M. Penley	1,154	937	195.5	40.9	20.6	8	1903	Bath, Me.	Bath, Me.
121112		Slp.	Florence and Julia	10	6	41.7	14.4	3.5	1	1899	Churenton, Md.	Annapolis, Md.
120115	J. N. T. P.	Sch.	Florence and Lillian	252	211	124.0	30.3	8.9	5	1874	Leesburg, N. J.	Bangor, Me.
120462		Sch.	Florida	8	7	34.2	11.4	2.9	3	1881	Key Largo, Fla.	Key West, Fla.
121091	K. N. R. Q.	Sch.	Florida	1,071	943	220.4	34.8	25.4	3	1871	Port Glasgow, Scotland	New York, N. Y.
121175		Sch.	Florida	26	19	49.3	15.9	8.0	6	1901	Gloucester, Mass.	Gloucester, Mass.
120740		Slp.	Florence	6	6	25.0	12.4	3.2	1	1889	Charleston, S. C.	Charleston, S. C.
121190		Slp. y.	Flosshilde	8	7	43.0	10.4	3.8	1	1901	Quincy, Mass.	Greenport, N. Y.
121117		Slp.	Flossie May	8	8	28.7	10.5	5.5	2	1890	Deer Isle, Me.	Deer Isle, Me.
121005		Sch.	Flossie D. Lee	18	15	47.0	14.9	4.5	2	1895	Dunhams Creek, N. C.	Newbern, N. C.
9838		Sch.	Flour Bluff	12	12	41.2	14.0	2.9	2	1862	Flour Bluff, Tex.	Corpus Christi, Tex.
9331		Sch.	Flower	7	22	50.7	21.0	4.6	4	1865	Bay St. Louis, Miss.	New Orleans, La.
121143		Sch.	Floyd Ella	37	7	33.0	12.6	2.8	1	1900	Galveston, Tex.	Galveston, Tex.
9482	H. G. S. V.	Sch.	Fly	113	108	90.5	26.1	6.7	6	1856	Camden, N. J.	New York, N. Y.

† Formerly schooner Remedy.

‡ Formerly (a) British ship Colmonell.  
(b) British ship Cape Wrath.  
(c) German bark Lina.

† Rebuilt, 1888.

## MERCHANT SAILING VESSELS OF THE UNITED STATES—Continued.

Official No.	Signal letters.	Rig.	Name of vessel.	Gross tonnage.	Net tonnage.	Length.		Depth.	Crew.	When built.	Where built.	Home port (where permanent document issued).
						Feet.	Feet.					
121246		Slp.	Fly	5	5	39.0	11.4	2.7	1	1902	Hartford, N. C.	Elizabeth City, N. C.
9004	H. G. L. S.	Sch.	Fly Away	159	131	98.7	28.4	8.6	4	1854	Chatham, Conn.	Calais, Me.
120897		Slp.	Flyaway	8	8	33.0	14.0	3.3	1	1891	Bayport, N. Y.	Patohogue, N. Y.
121174		Sch. y.	Flyaway	12	12	38.7	11.9	4.0	1	1901	Port Townsend, Wash.	Port Townsend, Wash.
204192		Slp.	Flyaway	7	5	29.5	13.0	4.3	2	1906	Whitemarsh Island, Ga.	Savannah, Ga.
9266		Sch.	Flying Cloud	23	22	48.5	10.1	6.0	5	1862	Kennsunk Port, Me.	Gloucester, Mass.
120250		Sch.	Flying Cloud	10	0	39.0	14.6	3.1	1	1876	East Bay, Fla.	Pensacola, Fla.
120899		Slp.	Flying Cloud	10	10	40.0	12.0	3.3	1	1892	Thousand Island Park, N. Y.	Cape Vincent, N. Y.
9767		Sch.	Flying Fish	26	17	55.2	17.7	4.8	4	1839	Baltimore, Md.	Bridgeton, N. J.
121124		Sch.	Flying Fish	6	5	32.6	13.3	3.0	1	1899	Calcasieu, La.	Brashear, La.
120989		Slp.	Flying Leader	6	6	28.5	10.7	4.0	1	1895	Friendship, Me.	Portsmouth, N. H.
9033		Sch.	Flying Scud	99	81	87.7	23.4	6.9	6	1863	Caroline County, Md.	Tappanhook, Va.
9430		Slp.	Flying Scud	17	9	58.0	14.7	4.3	3	1887	Brooklyn, N. Y.	Newport News, Va.
9357	K. H. B. M.	Sch. y.	Foam	64	41	77.0	21.0	7.4	7	1863	Noank, Conn.	Parth Amboy, N. J.
120575		Sch.	Foam	42	30	81.4	18.6	4.6	1	1882	Menokaunee, Wis.	Millwaukee, Wis.
120735		Slp.	Foam	12	12	34.6	14.5	4.3	3	1888	Montgomery, Ga.	Beaufort, S. C.
120956		Slp.	Foam	7	7	28.0	11.5	4.0	0	1893	Seattle, Wash.	Port Townsend, Wash.
9280		Sch.	Foam of the Sea	18	17	46.8	14.9	4.9	6	1866	Philadelphia, Pa.	Key West, Fla.
120778		Slp.	Fog	8	8	30.5	11.0	4.0	1	1894	Oakland, Cal.	San Francisco, Cal.
9783		Slp.	Fog-Eater	7	7	34.5	9.4	2.9	2	1858	Point Breeze, Va.	Chincoteague, Va.
121139	K. P. W. M.	Bk.	FOOHNO SUEY	1,048	961	203.5	34.0	19.0	14	1888	Glasgow, Scotland	Boston, Mass.
121247		Sch.	Forbes and Hubbard	7	6	40.1	13.7	3.1	1	1902	Oldtrap, N. C.	Elizabeth City, N. C.
9780		Slp.	Force	53	53	54.0	25.0	6.6	1	1867	Brooklyn, N. Y.	New York, N. Y.
121102		Cat.	Fordyce	6	6	25.0	11.4	3.4	1	1893	Monument Beach, Mass.	Chatham, Mass.
9882		Sch.	Forest Belle	81	77	75.9	22.7	7.1	2	1890	Winterport, Me.	Maehlas, Me.
121000	K. M. J. F.	*Soh.	Forest Belle	1,333	1,271	224.0	42.1	18.2	3	1895	Bath, Me.	New York, N. Y.
121149	K. Q. G. T.	Sch.	Forest Home	763	682	173.4	40.0	15.2	11	1900	Marshfield, Oreg.	San Francisco, Cal.
120314		Sch.	Forest Maid	42	40	67.2	18.4	6.4	7	1877	Newburyport, Mass.	Portland, Me.
120694		Cat.	Forest Prince	5	5	29.2	11.2	3.2	1	1895	Osterville, Mass.	Nantucket, Mass.
121072		Slp.	Forester	5	5	38.3	12.4	2.5	4	1888	Goldenhill, Md.	Baltimore, Md.
121105	K. Q. M. G.	Sch.	Forester	658	621	184.0	38.6	13.6	10	1900	Alameda, Cal.	San Francisco, Cal.
121209		Slp.	Forrest Burr	25	24	46.4	18.9	5.2	1	1903	Patohogue, N. Y.	Patohogue, N. Y.
120745		Sch.	Forrest G. Howell	23	14	53.3	18.7	4.9	5	1889	Dividing Creek, N. J.	Bridgeton, N. J.
121001		Slp. y.	Forseyth II	9	9	36.5	12.3	5.0	1	1895	Jersey City, N. J.	New York, N. Y.
121140	K. P. W. N.	*Slp.	Fort George	1,709	1,705	251.2	40.0	22.7	20	1884	Belfast, Ireland	San Francisco, Cal.
120547		Sch.	Fortuna	85	80	98.8	22.5	11.9	17	1883	Brooklyn, N. Y.	New York, N. Y.
120553	K. B. M. Q.	Sch.	Fortuna	612	534	151.4	34.5	14.5	7	1883	Boston, Mass.	New London, Conn.
120640	K. D. J. V.	Sch.	Fortuna	145	138	102.6	29.6	8.3	6	1896	Fairhaven, Cal.	San Francisco, Cal.
120970		Sch.	Fortuna	25	23	56.6	18.3	5.3	2	1894	Deer Isle, Me.	Maehlas, Me.
121236		Sch.	Fortuna	44	44	72.5	19.6	8.6	8	1902	Essex, Mass.	Galveston, Tex.
120614		Sch.	Forward	30	29	67.6	18.5	4.2	3	1884	Oshkosh, Wis.	Marquette, Mich.
121080	K. N. P. M.	Sch.	Foster	841	741	183.8	35.2	16.1	2	1898	Bath, Me.	Fall River, Mass.
120524		Sch.	Four boys	10	9	40.0	13.5	2.4	5	1882	Cambridge, Md.	Richmond, Va.
9901		Slp.	Four Brothers	11	10	37.0	14.2	3.6	2	1871	Manahawkin, N. J.	New York, N. Y.
37478		Sch.	Four Brothers	9	8	31.6	12.4	5.3	1	1878	New Shoreham, R. I.	Damariscotta, Me.
120289		Slp.	Four Brothers	7	5	33.0	13.4	4.0	3	1877	Lopers Landing, Del.	Wilmington, Del.
120662		Sch.	Four Brothers	5	5	35.0	11.5	2.6	2	1886	Crisfield, Md.	Alexandria, Va.
120688		Slp.	Four Brothers	7	6	35.0	10.0	2.7	2	1887	Stookton, Md.	Chincoteague, Va.
120890		Slp. y.	Four Brothers	6	6	26.8	11.7	3.6	1	1891	Harwich Port, Mass.	New Bedford, Mass.
120668		Cat.	Four Brothers	5	5	25.1	12.0	3.6	4	1890	Newport, R. I.	Newport, R. I.
203596		Slp.	Four Brothers	7	7	41.6	14.0	3.0	1	1900	Deeporeek, Va.	Cape Charles, Va.
9701		Sch.	Four Sisters	33	24	63.9	21.0	4.8	4	1883	Queen Anne County, Md.	Crisfield, Md.
9670		Sch.	Four Sisters	19	14	47.4	16.5	4.0	2	1890	Eastville, Va.	Tappanhook, Va.
120459		Sch.	Four Sisters	10	9	50.7	12.6	3.5	0	1881	Crisfield, Md.	Crisfield, Md.
9567		Sch.	Fourth of July	49	47	60.0	22.0	5.5	1	1861	San Francisco, Cal.	San Francisco, Cal.
9527		Sch.	Fox	25	24	44.0	18.0	5.0	4	1851	Greenport, N. Y.	Greenport, N. Y.
200780		Sch.	Fox	6	6	30.0	10.0	3.5	3	1904	Ketchikan, Alaska	Wrangel, Alaska
120615		Sch.	Franco Miner	45	43	68.0	17.3	5.0	1	1885	Fort Howard, Wis.	Millwaukee, Wis.
116445	J. R. P. W.	Sch.	France	170	161	105.1	26.0	9.7	6	1876	Bath, Me.	New Orleans, La.
120024		Sch.	France	8	8	50.8	15.4	3.1	1	1885	Somerset County, Md.	Newport News, Va.
120999	K. D. W. L.	Sch.	France	677	643	164.0	33.6	17.9	10	1887	Belfast, Me.	New York, N. Y.
141220		Sch.	France	20	12	60.0	17.0	4.5	3	1892	Solomons Island, Md.	Annapolis, Md.
141481		Slp. y.	France	9	8	34.5	13.9	3.4	1	1897	Patohogue, N. Y.	Patohogue, N. Y.
201838		Sch.	France	12	6	32.6	12.3	6.6	2	1905	Winthrop, Mass.	Boston, Mass.
120524		Sch.	France Ann	33	32	58.0	20.7	4.5	1	1890	Bay Point, Fla.	Pensacola, Fla.
120215		Sch.	France Dow	16	9	40.5	15.7	4.0	5	1875	Islip, N. Y.	Bridgeton, N. J.
120384		Sch.	France Elizabeth	30	29	60.3	18.8	7.0	8	1879	Charleston, S. C.	Fernandina, Fla.
121000		Sch.	France Ellena	8	6	40.4	12.0	3.0	4	1895	Bon Secour, Ala.	New Orleans, La.
9903		Slp.	France Etta	12	11	35.8	14.1	4.4	2	1871	Glenwood, N. Y.	New York, N. Y.
201035		Sch.	France II	46	22	74.8	20.1	8.4	7	1904	Pensacola, Fla.	Pensacola, Fla.
120981		Sch.	France M	10	15	46.1	14.0	4.1	1	1894	Canarsie, N. Y.	New York, N. Y.
121009	K. M. N. W.	Sch.	France M	1,228	1,096	204.0	39.2	18.4	10	1896	Phippsburg, Mo.	Bath, Me.
120128		Sch.	France Smith	48	46	64.0	23.2	5.0	3	1873	Port Jefferson, N. Y.	Patohogue, N. Y.
121140	K. Q. F. S.	Sch.	France Whalen	137	100	119.5	25.3	11.2	22	1900	Essex, Mass.	Boston, Mass.
204270		Slp.	France Y	15	7	28.5	14.7	3.7	1	1907	Thunderbolt, Ga.	Savannah, Ga.
121210	K. R. H. C.	Sch.	France C. Timmell	1,476	1,239	217.1	41.0	19.6	10	1901	Millbridge, Me.	Philadelphia, Pa.

<sup>1</sup> Formerly Hawaiian bark Foonho Suey.  
<sup>2</sup> Formerly (a) British ship Fort George.  
 (b) Hawaiian ship Fort George.

<sup>3</sup> Formerly schooner Santo Oteri.  
<sup>4</sup> Formerly schooner Lulu and Sadle.  
<sup>5</sup> Formerly sloop-yacht Lisa Hall.

## MERCHANT SAILING VESSELS OF THE UNITED STATES—Continued.

Official No.	Signal letters.	Rtg.	Name of vessel.	Gross tonnage.	Net tonnage.	Length.	Breadth.	Depth.	Crew.	When built.	Where built.	Home port (where permanent document issues).	
						Feet.	Feet.	Feet.					
9834		Slp.	Frances E. Webster	7	7	30.5	11.8	3.3	2	1868	Whitestone, N. Y.	Bridgeport, Conn.	
120887		Slp.	Frances M. Parker	13	12	40.0	13.4	6.0	3	1891	Swans Island, Me.	Gloucester, Mass.	
201744		Sch.	Frances P. Mesquita	105	71	92.6	23.2	10.2	10	1905	Gloucester, Mass.	Do.	
120743		Sch.	Frances S. DuBols	23	13	62.6	17.0	4.6	5	1889	Leesburg, N. J.	Bridgeton, N. J.	
120781		Slp.	Frances B. Moore	8	8	37.6	14.3	3.0	5	1889	Fruitland, Md.	Crisfield, Md.	
9595		Sch.	Frances E. M. Bernard	24	23	54.0	20.3	4.0	1	1865	San Francisco, Cal.	San Francisco, Cal.	
120153		Sch.	Frances and Louisa	27	20	51.5	17.8	6.0	3	1874	Noank, Conn.	Pensacola, Fla.	
120570		Slp.	Francis B.	6	6	29.0	13.2	3.4	2	1875	Amityville, N. Y.	Port Amboy, N. J.	
120088		Sch.	Francis Cox	13	11	44.3	33.3	15.2	3.7	3	1873	Mon Louis Island, Ala.	Mobile, Ala.
121022		Slp.	Francis G.	6	6	27.8	11.8	4.1	3	1896	Atlantic City, N. J.	Somers Point, N. J.	
120805	K. H. M. L.	Sch.	Francis Goodnow	350	341	134.4	33.3	10.7	5	1890	Harbor View, Mass.	Boston, Mass.	
9990		Sch.	Francis Hutchinson	39	25	64.3	21.1	7.6	10	1870	Somerset County, Md.	Baltimore, Md.	
120517		Sch.	Francis A. Hall	17	18	62.5	16.3	4.2	7	1882	Fairmount, Md.	Newport News, Va.	
120442		Sch.	Francis C. B.	8	7	41.5	14.5	3.2	1	1880	Milton, Fla.	Pensacola, Fla.	
9813		Slp.	Francis J. Campbell	11	7	36.0	14.8	3.7	2	1868	Staten Island, N. Y.	Bridgeton, N. J.	
121101		Sch.	Francis J. Daniels	15	10	50.2	15.4	3.6	2	1890	Smyrna, N. C.	Beaufort, N. C.	
201313		Sch.	Francis J. O'Hara, Jr.	117	83	104.0	24.0	11.2	22	1904	Essex, Mass.	Boston, Mass.	
120011		Sch.	Francis J. Ruth	60	57	73.0	23.2	6.7	3	1871	Dorchester County, Md.	Baltimore, Md.	
120611		Slp.	Francis K. Lake	12	7	39.5	14.7	3.8	4	1885	Camden, N. J.	Wilmington, Del.	
125894	J. V. F. M.	Sch.	Francis S. Hampshire	1,085	909	178.6	35.7	21.2	3	1881	Richmond, Me.	New York, N. Y.	
120893		Sch.	Francis T. Nicholls	27	19	59.7	18.8	3.9	3	1877	Biloxi, Miss.	Gulfport, Miss.	
201010		Sch.	Francis V. Sylvia	95	64	85.0	21.7	10.2	17	1904	Essex, Mass.	Provincetown, Mass.	
200155		Slp.	Francisca	7	7	25.2	9.7	5.0	3	1908	Mayaguez, P. R.	San Juan, P. R.	
9220	H. G. P. F.	Sch.	Franconia	136	129	92.0	25.5	8.3	4	1862	Surry, Me.	Mt. Desert Ferry, Me.	
120623		Sch.	Frank	10	9	54.3	15.6	2.4	1	1885	Cambridge, Md.	Newport News, Va.	
120777		Slp.	Frank	5	5	38.5	10.6	2.8	1	1886	New River, N. C.	Beaufort, N. C.	
121162		Sch.	Frank	5	5	40.0	12.8	2.2	2	1900	Cambridge, Md.	Richmond, Va.	
200090	K. S. N. W.	Sch.	Frank Barnett	883	744	191.0	37.6	19.4	7	1903	Belfast, Me.	Boston, Mass.	
120556		Sch.	Frank Bateman	45	43	70.4	20.6	5.1	2	1883	Oxford, Md.	Baltimore, Md.	
121252		Sch.	Frank Canizaa	36	24	55.9	17.1	0.7	6	1902	Mobile, Ala.	Mobile, Ala.	
9397		Slp.	Frank Dillon	41	33	63.2	21.5	5.2	2	1857	Piermont, N. Y.	New York, N. Y.	
120788		Sch.	Frank Folsom	9	9	56.2	15.3	3.5	4	1889	Solomons Island, Md.	Crisfield, Md.	
120476		Sch.	Frank Foster	50	56	72.4	21.0	7.4	16	1882	Essex, Mass.	Provincetown, Mass.	
120263		Slp.	Frank Hopkins	8	8	31.8	13.8	3.5	1	1876	Greenville, N. J.	New York, N. Y.	
200233	K. S. Q. F.	Sch.	Frank Huckins	545	457	152.8	35.8	13.2	7	1903	Bath, Me.	Do.	
120633		Sch.	Frank Lawrence	57	54	63.0	24.0	4.5	2	1886	Benicia, Cal.	San Francisco, Cal.	
120114	J. N. T. II.	Sch.	Frank Learning	257	205	120.0	32.0	0.0	5	1873	Dennistown, N. J.	Norfolk, Va.	
121221		Sch.	Frank Leaning	26	26	47.1	15.7	7.8	10	1901	Beverly, Mass.	Gloucester, Mass.	
120156	J. Q. O. F.	Sch.	Frank Moriore	26	26	47.1	15.7	7.8	10	1901	Beverly, Mass.	New York, N. Y.	
120441		Sch.	Frank Pondleton	1,363	1,342	200.0	39.0	25.0	3	1874	Belfast, Me.	Tappahannock, Va.	
120636		Sch.	Frank Pfeiffer	6	6	35.0	11.0	3.0	2	1881	Norfolk, Va.	New York, N. Y.	
9439		Slp.	Frank Sanborn	8	8	36.3	12.2	3.7	0	1891	Astoria, Ore.	Astoria, Ore.	
120132		Sch.	Frank Steers	27	27	46.6	18.3	6.1	1	1864	Brooklyn, N. Y.	New York, N. Y.	
120887		Sch.	Frank Whittington	10	6	43.8	14.9	3.6	4	1874	Newtown, Md.	Newport News, Va.	
9853		Cat.	Frank A. Baker	5	5	28.3	13.3	3.0	1	1891	Patchogue, N. Y.	Patchogue, N. Y.	
121199		Sch.	Frank A. Williams	66	37	72.5	21.0	7.7	6	1909	Essex, Mass.	New York, N. Y.	
120245		Sch.	Frank B. Legg	6	6	46.5	11.6	2.4	6	1901	Chester, Md.	Baltimore, Md.	
120710		Sch.	Frank C. Leighton	328	312	137.7	26.3	12.0	6	1875	Port Huron, Mich.	Chicago, Ill.	
202652		Sch.	Frank D. Ewen	882	838	202.0	37.3	15.4	6	1888	West Bay City, Mich.	Cape Vincent, N. Y.	
22284		Sch.	Frank L. Lewis	17	8	53.9	19.3	3.4	5	1905	Biloxi, Miss.	Gulfport, Miss.	
120700	K. F. B. D.	Slp.	Frank S. Keeler	515	490	177.1	31.4	12.4	2	1862	Cleveland, Ohio	New York, N. Y.	
121065		Sch.	Frank T. Stinson	994	876	186.8	38.2	18.2	8	1887	Bath, Me.	Portland, Me.	
121239	K. S. B. F.	Sch.	Frank V. Bateman	10	7	36.4	13.4	4.0	3	1898	Mauricetown, N. J.	Bridgeton, N. J.	
121126		Sch.	Frank W. Benedict	534	434	155.6	35.3	12.7	7	1902	Bath, Me.	New Haven, Conn.	
121075	K. N. L. G.	Sch.	Frank and Theresa	25	15	50.5	16.8	4.8	5	1900	Leesburg, N. J.	Bridgeton, N. J.	
121202		Sch.	Franklin	910	842	194.0	34.8	17.6	4	1898	Noank, Conn.	Philadelphia, Pa.	
120787		Slp.	Franklin	7	7	38.7	13.4	2.7	3	1901	Hudson, Md.	Crisfield, Md.	
9754		Slp.	Franklin Broers	8	8	33.4	14.0	3.7	1	1889	Patchogue, N. Y.	Patchogue, N. Y.	
9965		Slp.	Franklin D. Nelson	29	28	51.2	17.0	7.0	6	1868	Groton, Conn.	New York, N. Y.	
120628		Slp.	Fred	16	15	39.3	15.5	4.5	1	1871	Mystic, Conn.	New Haven, Conn.	
120773		Slp.	Fred Allen	8	8	38.5	14.0	3.4	2	1891	Portsmouth, Va.	Norfolk, Va.	
120550		Sch.	Fred Black	9	9	33.0	13.0	4.7	1	1889	Brooklyn, N. Y.	New York, N. Y.	
120714		Sch.	Fred Carney	361	342	152.2	30.4	10.5	5	1883	Milwaukee, Wis.	Ogdensburg, N. Y.	
120628		Sch.	Fred Gross	18	12	49.3	17.0	4.3	2	1888	Bayou de Lile, Miss.	New Orleans, La.	
120691		Sch.	Fred Jones	10	9	48.0	14.4	3.8	3	1893	Pocomoke City, Md.	Cape Charles, Va.	
18127	H. N. V. K.	Sch.	Fred Leland	10	10	31.0	13.2	6.3	2	1892	Bristol, Me.	Saco, Me.	
9477	H. G. S. T.	Sch.	Fred Snow	105	99	78.8	26.6	7.9	3	1835	Athens, N. Y.	New York, N. Y.	
121243	K. S. B. R.	Sch.	Fred Tyler	114	108	98.0	21.2	7.9	3	1848	Philadelphia, Pa.	Port Jefferson, N. Y.	
120795	K. H. B. T.	Sch.	Fred A. Davenport	746	634	173.3	36.5	13.9	8	1902	Bath, Me.	New York, N. Y.	
120659	K. D. N. J.	Sch.	Fred A. Emerson	122	98	85.0	26.5	7.6	3	1890	Boothbay Harbor, Me.	Bangor, Me.	
120621	K. H. V. D.	Sch.	Fred A. Small	619	549	142.1	32.0	18.2	8	1886	Machias, Me.	Boston, Mass.	
120076	J. L. W. K.	Sch.	Fred B. Balano	263	214	117.1	30.3	9.3	7	1890	St. George, Me.	Eastport, Me.	
120678	K. D. V. F.	Sch.	Fred C. Holden	137	113	96.8	27.2	7.9	3	1872	Tremont, Me.	Calais, Me.	
120690		Sch.	Fred E. Sander	463	389	157.0	37.1	11.3	8	1887	Port Blakely, Wash.	San Francisco, Cal.	
120678		Sch.	Fred H. Rice	72	69	83.0	23.0	5.0	2	1887	Athens, N. Y.	Albany, N. Y.	
121109	K. P. H. L.	Sch.	Fred J. Wood	691	601	181.0	38.1	14.0	10	1880	Hoquiam, Wash.	San Francisco, Cal.	
200501	K. S. T. J.	Sch.	Fred W. Ayer	387	314	142.5	35.3	10.1	6	1903	Phippsburg, Me.	Bangor, Me.	

<sup>1</sup> Formerly bark C. Southard Hurlbert.

<sup>2</sup> Formerly schooner Frank D. Ewen.  
<sup>3</sup> British schooner Frank D. Ewen.

<sup>4</sup> Formerly sloop S. V. R. Watson.  
<sup>5</sup> Formerly schooner Niagara.

## MERCHANT SAILING VESSELS OF THE UNITED STATES—Continued.

Official No.	Signal letters.	Rtg.	Name of vessel.	Gross tonnage.	Net tonnage.	Length.	Breadth.	Depth.	Crew.	When built.	Where built.	Home port (where permanent document issued)
						Feet.	Feet.	Feet.				
121087		Slp.	Froda.	7	5	28.4	11.0	3.5	1	1898	New Haven, Conn.	New Haven, Conn.
121048		Slp.	Froda O. Naylor.	10	6	34.0	12.4	3.5	3	1897	Bridgeton, N. J.	Bridgeton, N. J.
120752		Sch.	Freddie.	15	7	55.2	13.8	3.5	2	1899	Smyrna, N. C.	Beaufort, N. C.
121203		Slp.	Freddie.	7	7	33.6	13.1	2.3	4	1901	Hudson, Md.	Crisfield, Md.
120143		Sch.	Freddie Eaton.	89	72	84.0	23.6	7.4	3	1874	Calais, Me.	Calais, Me.
120639		Sch.	Freddie Hayward.	25	24	58.0	16.0	5.0	3	1893	Solomons, Md.	Annapolis, Md.
120914	K. L. M. B.	Sch.	Freddie Henoken.	500	475	146.2	36.0	12.4	7	1892	Bath, Me.	Nogales, Ariz.
121099		Slp.	Freddie L. Bennett.	8	8	42.0	14.5	3.2	5	1900	Inverness, Md.	Crisfield, Md.
9950		Sch.	Freddie L. Hamblen.	42	29	67.5	22.7	5.5	3	1871	Somerset County, Md.	Elizabeth City, N. C.
120665		Sch.	Freddie O. Corasa.	10	10	49.3	14.5	3.0	2	1887	Calvert County, Md.	Norfolk, Va.
9760		Sch.	Freddie W. Alton.	86	67	77.0	22.7	8.2	6	1867	Provincetown, Mass.	Bath, Me.
120776		Sch.	Frederica.	56	54	68.0	23.7	5.1	2	1880	Frederica, Del.	Wilmington, Del.
121266	K. S. L. B.	Sch.	Frederic A. Duggan.	1,137	961	195.5	39.4	18.2	7	1903	Bath, Me.	New York, N. Y.
120793	K. G. W. D.	Sch.	Frederick Roessner.	406	326	144.6	33.0	11.1	6	1890	do.	New Bedford, Mass.
121192	K. R. B. W.	Sch.	Frederick W. Day.	613	519	172.9	35.8	13.2	7	1901	do.	Bath, Me.
135310	J. S. P. G.	Bgn.	Fredericka Schepp.	268	216	111.7	28.0	9.0	6	1877	Northport, N. Y.	New York, N. Y.
121133		Slp.	Fredonia.	9	9	34.0	12.4	5.6	2	1900	Bremen, Me.	St. George, Me.
13469		Slp. y.	Fredonia.	22	21	48.2	18.6	4.8	3	1867	Greenport, N. Y.	New York, N. Y.
120646		Lgr.	Free Press.	5	5	29.8	10.8	3.2	1	1896	Wax Bayou, La.	Brashear, La.
9848		Sch.	Free Trade.	91	87	86.5	26.4	6.2	4	1869	San Francisco, Cal.	San Francisco, Cal.
120966		Sch.	Freedom.	10	9	32.0	10.6	6.1	3	1893	Lynn, Mass.	Salem, Mass.
9085		Sch.	Freeman.	22	20	46.8	13.9	6.2	2	1841	Essex, Mass.	Southwest Harbor, Me.
120340	J. T. C. M.	Bk.	Freeman.	1,197	1,067	184.5	36.6	22.6	14	1878	Boston, Mass.	Boston, Mass.
120658		Sch.	Freeman.	13	7	39.7	14.6	4.5	3	1868	Smiths Landing, N. J.	Bridgeton, N. J.
9287		Sch.	Freeport.	38	36	55.2	16.2	5.8	2	1842	Calais, Me.	Boothbay, Me.
9842		Sch.	Freighter.	8	7	39.0	10.0	5.0	2	1850	Boothbay, Me.	Calais, Me.
9520	H. G. V. J.	Bkn.	Fremont.	345	328	155.0	26.0	12.0	4	1850	Philadelphia, Pa.	San Francisco, Cal.
120905		Sch.	French Smoot.	10	10	44.0	16.2	4.3	2	1862	Alexandria, Va.	Norfolk, Va.
120158		Sch.	Frenchy.	20	20	61.5	17.8	4.5	7	1900	Orlolo, Md.	Tappahannock, Va.
120125	J. P. F. L.	Bk.	Fresno.	1,244	1,149	197.2	38.6	23.1	12	1874	Bath, Me.	Port Townsend, Wash.
121189		Ywl. y.	Frey.	10	10	34.4	12.0	4.7	2	1901	Greenwich, Conn.	Washington, D. C.
9962		Slp.	Friendly.	17	19	40.0	17.0	4.0	3	1871	Riverhead, N. Y.	Bridgeton, N. J.
120522		Slp.	Friendship.	9	5	36.0	14.0	3.9	4	1882	Rio Grande, N. J.	Do.
120835		Lgr.	Friendship.	7	6	33.6	10.6	3.0	1	1891	Terrebonne Parish, La.	Brashear, La.
120023		Slp. y.	Frollo.	18	17	44.8	16.3	5.0	1	1872	New London, Conn.	Boston, Mass.
120378	K. C. J. F.	Sch. y.	Frollo.	26	25	48.5	15.5	7.0	4	1879	Islip, N. Y.	Providence, R. I.
120551		Slp.	Frollo.	7	7	27.8	11.7	3.8	2	1883	Key West, Fla.	Key West, Fla.
120898		Slp.	Frollo.	6	6	37.0	13.0	3.0	2	1891	Norfolk County, Va.	Newport News, Va.
120935		Sch.	Frollo.	7	6	29.0	13.0	3.5	1	1893	Patchogue, N. Y.	New York, N. Y.
121128		Sch.	Frollo.	20	14	44.0	16.2	5.5	0	1878	San Francisco, Cal.	San Francisco, Cal.
121234		Slp.	Frollo.	21	13	43.5	17.0	3.8	1	1902	Skidaway Island, Ga.	Savannah, Ga.
201585		Slp.	Frollo.	6	6	29.4	13.0	3.4	2	1904	Dawfuskie Island, S. C.	Beaufort, S. C.
200699	K. S. W. D.	Sch.	Frontenac.	1,704	1,457	225.5	43.9	19.8	10	1904	Bath, Me.	Boston, Mass.
121230	K. R. T. S.	Bkn.	Fullerton.	1,554	1,494	235.0	42.5	19.5	16	1902	Alameda, Cal.	Los Angeles, Cal.
9298		Sch.	Fulton.	256	243	137.9	26.0	10.0	5	1854	Cleveland, Ohio.	Detroit, Mich.
120849		Slp.	Fung III.	18	17	54.5	14.2	3.4	2	1891	San Mateo, Cal.	San Francisco, Cal.
120953		Slp.	Fussy.	8	7	26.8	12.8	4.2	2	1893	New London, Conn.	Bridgeton, Conn.
121126	K. P. S. N.	Sch.	Future.	613	518	165.0	35.0	13.8	7	1900	East Boston, Mass.	Boston, Mass.
<b>G.</b>												
86168		Slp.	G. Bransford, sr.	5	5	26.5	12.0	2.9	2	1891	Patchogue, N. Y.	Greenport, N. Y.
86647		Sch.	G. Freutz.	19	15	42.7	16.4	4.3	3	1902	Soranton, Miss.	Gulfport, Miss.
85982		Sch.	G. Pfeiffer, jr.	13	12	39.5	13.9	4.6	4	1867	Navy Cove, Fla.	Pensacola, Fla.
86375		Sch.	G. Theokla.	22	22	46.3	14.8	8.4	1	1896	Port Madison, Wash.	Port Townsend, Wash.
86306		Sch.	G. Vikings.	15	14	41.3	14.7	4.3	1	1894	Pensacola, Fla.	Pensacola, Fla.
10327	H. J. D. Q.	Sch.	G. A. Hayden.	107	102	96.8	26.3	7.1	3	1857	Essex, Conn.	Edgartown, Mass.
85735		Sch.	G. A. Kirwan.	44	42	66.3	21.8	6.4	8	1882	Madison, Md.	Baltimore, Md.
85865		Sch.	G. A. Somers.	5	5	45.3	10.9	2.8	4	1882	Somerset County, Md.	Do.
86590		Sch.	G. A. Zirkle.	10	10	54.3	14.8	3.6	5	1901	Orlolo, Md.	Crisfield, Md.
86446		Slp.	G. C. Bradshaw.	8	8	42.0	13.9	3.3	5	1898	Ewell, Md.	Do.
86596		Slp.	G. C. Williams.	8	8	41.3	15.7	4.2	4	1901	Crisfield, Md.	Do.
201257		Slp.	G. F. Burgess.	6	5	32.5	12.0	2.3	1	1904	Olivia, Tex.	Port Lavaca, Tex.
85881		Sch.	G. H. Fields.	9	8	43.8	12.0	3.5	1	1885	Oxford, Md.	Cape Charles, Va.
85850		Sch.	G. J. Boyce.	319	303	136.9	30.0	10.3	6	1884	Manitowoc, Wis.	Milwaukee, Wis.
85708		Sch.	G. K. Jackson.	400	380	163.6	31.0	9.1	5	1882	Marine City, Mich.	Port Huron, Mich.
10143		Sch.	G. M. Hopkins.	73	69	77.0	21.4	7.8	4	1865	Essex, Mass.	Boston, Mass.
85324	J. P. K. C.	Sch.	G. M. Porter.	143	120	98.0	26.7	8.0	4	1871	Calais, Me.	Calais, Me.
85714		Sch.	G. N. Warren.	6	6	40.4	9.6	3.0	2	1882	New Haven, Conn.	Bridgeton, Conn.
86013		Sch.	G. P. Leatherbury.	8	8	53.6	11.7	3.0	5	1882	St. Peters Creek, Md.	Newport News, Va.
86262		Slp.	G. S. Dunbar.	6	6	31.6	13.5	3.0	1	1893	Bellport, N. Y.	Patchogue, N. Y.
85518		Sch.	G. T. Atkinson.	6	6	50.0	13.2	3.0	2	1877	Somerset County, Md.	Tappahannock, Va.
86583		Sch.	G. W. Bennett.	27	26	68.8	20.8	5.6	4	1901	Inverness, Md.	Crisfield, Md.
85366		Sch.	G. W. Crist.	21	14	40.3	17.4	4.7	5	1874	Bridgeton, N. J.	Bridgeton, N. J.
85872		Sch.	G. W. Glenn.	22	21	52.2	19.6	3.8	1	1884	Accomac County, Va.	Newport News, Va.

<sup>1</sup> Formerly (a) schooner Emma Ritch.  
<sup>2</sup> Formerly (b) schooner Fredericka Schepp.  
<sup>3</sup> Formerly (c) British schooner Fredericka Schepp.

<sup>1</sup> Formerly (a) sloop Josie R. Smith.  
<sup>2</sup> Formerly (b) sloop-yacht Sunbeam.

## MERCHANT SAILING VESSELS OF THE UNITED STATES—Continued.

Official No.	Signal letters.	Rig.	Name of vessel.	Gross tonnage.	Net tonnage.	Length.			Depth.	Crew.	When built.	Where built.	Home port (where permanent document issues).
						Feet.	Feet.	Feet.					
86573		Sch.	G. W. McNear	99	88	68.0	27.5	5.8	2	1901	San Francisco, Cal.	San Francisco, Cal.	
86180		Sch.	G. W. North	9	6	45.0	13.5	3.3	5	1891	Smiths Island, Md.	Crisfield, Md.	
86628		Sip.	G. W. Ruby	7	6	31.7	12.2	3.4	1	1897	Tuckerton, N. J.	Tuckerton, N. J.	
86174		Sip.	G. W. Smith	6	6	31.7	11.5	3.1	3	1871	Norfolk, Va.	Newport News, Va.	
86066	K. H. G. V.	Sch.	G. W. Watson	452	397	150.0	36.0	12.0	9	1890	Fairhaven, Cal.	San Francisco, Cal.	
85630		Sch.	G. W. Wilcox	10	9	52.5	13.2	3.6	1	1886	Somerset County, Md.	Tappahannock, Va.	
86480		Sch.	G. W. Wilkes	20	13	45.8	15.0	3.8	4	1899	Biloxi, Miss.	Gulfport, Miss.	
206563		Sip.	G. W. Williams	6	6	38.0	9.9	2.5	1	1904	Harlowe, N. C.	Beaufort, N. C.	
86537		Sip.	G. M. D. Meek	6	6	40.5	13.4	3.2	3	1900	St. Peters, Md.	Baltimore, Md.	
86268		Sch.	G. Frank Miles	10	6	52.0	13.5	3.2	4	1893	Oriole, Md.	Annapolis, Md.	
202139		Sch.	Galatea	65	65	76.0	20.5	9.5	10	1905	Gloucester, Mass.	Boston, Mass.	
86131	K. J. D. M.	Bgn.	Galilee	354	328	132.5	33.5	12.7	8	1891	Benicia, Cal.	San Francisco, Cal.	
86289		Sip.	Galilee	10	9	33.0	14.4	3.5	1	1894	Patchogue, N. Y.	Patchogue, N. Y.	
86576	K. R. B. Q.	Sch.	Gamble	726	626	183.7	38.0	13.8	8	1901	Port Blakeley, Wash.	Port Townsend, Wash.	
10564		Sch.	Game Cock	67	63	68.8	23.0	6.8	2	1858	Eden, Me.	Machias, Me.	
85273		Sch.	Game Cock	72	68	73.8	23.6	6.6	3	1873	Port Jefferson, N. Y.	Cold Spring, N. Y.	
86616		Sip. y.	Gamecock	10	8	36.0	10.8	5.3	2	1902	Bristol, R. I.	New Haven, Conn.	
86311		Sch.	Gannet	9	9	36.3	12.9	3.9	2	1894	Freeport, Fla.	Tampa, Fla.	
201424		Sch.	Gant	9	6	39.5	12.3	3.5	1	1904	Morgan City, La.	Braashear, La.	
203282		Sip. y.	Gardenia	16	16	48.0	12.0	6.1	4	1906	City Island, N. Y.	New York, N. Y.	
14376		Sch. y.	Gardetta	22	21	45.8	15.2	5.2	4	1879	Boston, Mass.	Salom, Mass.	
86076	K. G. S. T.	Bkn.	Gardiner City	475	451	169.0	39.0	12.0	11	1889	North Bend, Oreg.	San Francisco, Cal.	
85995	K. D. T. J.	Sch.	Gardiner B. Reynolds	397	331	142.4	33.4	12.4	6	1887	Boston, Mass.	Bath, Me.	
86663	K. S. H. L.	Sch.	Gardiner G. Deering	1,982	1,714	251.6	44.4	25.1	9	1903	Bath, Me.	Do.	
86225		Sip.	Gardner Health	13	12	38.6	14.6	5.4	4	1892	Gloucester, Mass.	Gloucester, Mass.	
85411		Sch.	Gardner W. Tarr	66	62	72.6	21.0	7.4	14	1875	Essex, Mass.	Tampa, Fla.	
10654		Sch.	Garibaldi	9	8	36.9	13.8	3.7	3	1867	Wolf River, Miss.	Gulfport, Miss.	
39382		Sch.	Garibaldi	88	83	78.0	24.3	6.4	4	1869	New Liverpool, Mich.	Detroit, Mich.	
85963		Sip.	Garnet	6	5	27.3	11.3	3.6	1	1886	Port Washington, N. Y.	New York, N. Y.	
203478		Sch.	Garnet	18	14	46.2	17.0	4.4	4	1906	Kodiak, Alaska	Kodiak, Alaska	
10477		Sip.	Garrett P. Wright	19	13	39.7	14.4	4.4	2	1861	Greenville, N. J.	Norfolk, Va.	
85349		Sch.	Gaslight	39	37	55.5	22.3	4.4	1	1874	San Francisco, Cal.	San Francisco, Cal.	
11618		Sch.	Gaston	1,442	1,266	185.0	39.5	19.7	4	1865	Thomaston, Me.	Baltimore, Md.	
85344	J. P. V. D.	Sch.	Gatherer	1,469	1,337	208.1	40.2	24.3	13	1874	Bath, Me.	New York, N. Y.	
85449		Sch.	Gatherer	95	67	84.6	22.6	8.6	3	1876	do.	Boston, Mass.	
86254		Sip. y.	Gavilan	8	8	31.5	11.0	4.1	1	1893	Brooklyn, N. Y.	New Bedford, Mass.	
85862		Ywl. y.	Gaviota	26	25	50.0	15.2	6.3	3	1884	Linwood, Pa.	New York, N. Y.	
201029		Cat y.	Gayheon	5	5	20.3	10.5	3.6	0	1903	Osterville, Mass.	Do.	
85494	J. S. L. D.	Bk.	Gay Head (whaling)	265	252	110.7	26.9	15.1	39	1877	Mattapoisett, Mass.	San Francisco, Cal.	
10906		Sip.	Gazelle	14	13	36.0	15.5	4.2	1	1868	San Francisco, Cal.	Do.	
85667		Sch.	Gazelle	10	10	37.1	13.4	3.7	1	1881	Lake Worth, Fla.	Key West, Fla.	
85699		Sip.	Gem	6	5	39.6	13.4	3.5	2	1881	Philadelphia, Pa.	Bridgeton, N. J.	
85851		Sip.	Gem	6	6	23.0	11.8	2.6	1	1884	Jarvisburg, N. C.	Elizabeth City, N. C.	
86433		Sch. y.	Gem	11	11	36.0	10.0	3.0	0	1898	Tacoma, Wash.	Tacoma, Wash.	
85315	J. P. G. R.	Bk.	General Fairchild	1,427	1,307	203.4	38.8	24.3	9	1874	Freeport, Me.	Portland, Oreg.	
10685		Bk.	General Grant	56	53	64.5	20.2	7.3	11	1867	Newcastle, Me.	New York, N. Y.	
86337		Cat.	General Grubb	5	5	29.5	12.0	3.0	1	1891	Beechhaven, N. J.	Tuckerton, N. J.	
85643		Sch.	General Hancock	16	16	44.7	15.6	5.5	4	1880	Key West, Fla.	Tampa, Fla.	
86030		Sip.	Gen'l Harrison	6	6	30.0	12.6	3.6	2	1889	Cape May, N. J.	Chincoteague, Va.	
86649		Sch.	General Joubert	9	6	35.0	14.4	3.1	3	1902	Biloxi, Miss.	Gulfport, Miss.	
85699	J. V. R. M.	Sch.	Gen. Knox	1,587	1,550	251.1	42.4	21.8	4	1881	Thomaston, Me.	New York, N. Y.	
85807		Sch.	Gen'l Logan	9	9	55.7	14.6	2.3	6	1885	Madison, Md.	Crisfield, Md.	
10696		Sch.	General McClellan	23	14	49.6	18.4	4.5	8	1861	Leesburg, N. J.	Philadelphia, Pa.	
10481		Sip.	General Putnam	11	11	37.0	13.8	3.6	8	1850	New York, N. Y.	Perth Amboy, N. J.	
10411		Sch.	General Scott	83	70	78.0	21.2	7.5	3	1848	Woolwich, Me.	Calais, Me.	
10797		Sch.	General Torbert	99	94	90.5	24.4	6.2	3	1836	Greensboro, Md.	New York, N. Y.	
201321	K. T. H. P.	Sch.	General Whiting	480	421	150.7	35.3	10.0	6	1904	Mobile, Ala.	Nogales, Ariz.	
86281	K. L. W. P.	Sch.	Gen'l E. S. Greeley	1,306	1,198	218.9	40.6	18.2	9	1894	Westhaven, Conn.	New Haven, Conn.	
85795		Sip.	Gen'l W. S. Hancock	7	6	32.0	13.0	2.6	1	1881	Highlands, N. J.	Perth Amboy, N. J.	
85697	J. V. Q. T.	Sch.	Gen'l Adelbert Ames	476	452	144.5	33.0	12.0	8	1881	Camden, Me.	New York, N. Y.	
86129		Sch.	Gen'l George Washington	7	7	33.5	11.0	2.8	7	1891	Anclote, Fla.	Key West, Fla.	
85020		Sch.	General Levi Harris	47	45	76.4	23.0	4.2	3	1869	Milford, Del.	Norfolk, Va.	
86364		Lgr.	Generosity	8	6	37.6	12.6	2.8	1	1896	Terrebonne, La.	Brashear, La.	
86506		Sip.	Genevée	7	7	30.0	10.0	5.3	2	1900	Bremen, Me.	Deer Isle, Me.	
85969		Sch.	Geneveta	10	6	49.6	13.6	3.3	6	1885	Somerset County, Md.	Crisfield, Md.	
85910		Sch.	Geneveta	10	9	47.4	15.8	2.8	6	1885	Cambridge, Md.	Baltimore, Md.	
85929		Sch.	Geneveta	9	8	49.0	12.5	3.2	1	1886	Somerset County, Md.	Newport News, Va.	
86318		Sch.	Geneveta	13	12	44.0	13.0	3.9	1	1896	Poquoson, Va.	Do.	
86598		Sip.	Geneveta	9	8	41.5	13.5	6.6	2	1901	Eastport, Me.	Eastport, Me.	
201490		Sch.	Geneveta	89	56	90.0	22.8	9.8	15	1904	Gloucester, Mass.	Boston, Mass.	
86230	K. L. N. D.	Bgn.	Geneveta	495	451	150.0	36.3	14.0	10	1892	Benicia, Cal.	San Francisco, Cal.	
86327	K. Q. G. V.	Sch.	Geneva	874	776	169.6	37.2	17.5	8	1900	Rockland, Me.	Boston, Mass.	
85437		Sch.	Geneva Mertis	51	51	72.0	20.4	7.0	11	1876	Salisbury, Mass.	New York, N. Y.	
86448		Sch.	Geneva Moore	20	13	50.3	16.0	4.3	2	1898	Straits, N. C.	Beaufort, N. C.	

1 Formerly schooner-yacht Kittle.  
 2 Formerly ship Henry L. Richardson.  
 3 Formerly German ship Fritz.

\* Formerly sloop-yacht  
 a Gaviota.  
 b Sea Gull.

† Rebuilt, 1831.  
 ‡ Composite.



## MERCHANT SAILING VESSELS OF THE UNITED STATES—Continued.

Official No.	Signal letters.	Rig.	Name of vessel.	Gross tonnage.	Net tonnage.	Length.	Breadth.	Depth.	Crew.	When built.	Where built.	Home port (where permanent document issued).
						Feet.	Feet.	Feet.				
85856		Sch.	Genova Newcomb	9	9	46.8	14.0	3.6	6	1894	Taylor's Island, Md.	Crisfield, Md.
86551		Slp.	Genova R. Poland	5	5	26.5	10.5	5.1	1	1901	Friendship, Me.	Damariscotta, Me.
85063		Sch.	Genevieve	9	9	33.3	10.5	5.1	1	1853	Camden, Me.	Waldoboro, Me.
85245		Slp. y.	Genevieve	11	10	35.0	13.3	5.2	2	1872	Providence, R. I.	New York, N. Y.
86570	K. R. G. M.	Ywl. y.	Genevieve	22	22	46.4	14.1	6.6	4	1901	Monument Beach, Mass.	Do.
155303	K. N. C. F.	Sch. y.	Genevieve	43	43	90.5	13.0	5.6	3	1897	Long Island City, N. Y.	Hartford, Conn.
201409		Sch.	Genevieve Lorretta	45	45	67.0	18.4	8.0	7	1904	Essex, Mass.	Mobile, Ala.
10557		Sch.	Genoa	27	25	54.6	18.0	8.5	1	1859	Fourmile Landing, Fla.	Pensacola, Fla.
85276		Sch.	Genoa	730	604	188.9	34.1	13.2	7	1873	Cleveland, Ohio	Niagara Falls, N. Y.
10184		Slp.	George	29	26	52.6	17.8	5.0	2	1866	Charleston, S. C.	Gulport, Miss.
10767		Sch.	George	28	27	53.3	15.3	6.5	2	1832	Newburyport, Mass.	Huickport, Me.
86024		Slp.	George	37	35	47.0	22.4	6.2	2	1888	Brooklyn, N. Y.	New York, N. Y.
86167		Sch.	George	10	9	56.0	15.7	4.1	3	1891	Solomons Island, Md.	Norfolk, Va.
86400		Slp.	George	10	5	33.0	12.5	3.1	1	1897	New Haven Conn.	Bridgeport, Conn.
86403		Sch.	George	5	5	43.7	13.7	2.2	2	1897	Goldenhill, Md.	Baltimore, Md.
86010		Slp.	George A.	9	9	33.0	14.0	4.0	1	1888	Thunderbolt, Ga.	Savannah, Ga.
85900		Slp.	George Beaulah	6	5	25.0	11.0	2.5	1	1885	Norfolk, Va.	Norfolk, Va.
204041		Slp.	George Bennett	21	18	43.0	18.4	3.9	2	1907	Bluffton, S. C.	Beaufort, S. C.
85485		Slp.	George Blahop	5	5	30.0	11.7	2.8	0	1876	Bayport, N. Y.	Patchogue, N. Y.
85282		Slp.	George Buchanan	21	20	47.0	17.0	4.8	2	1872	City Island, N. Y.	Perth Amboy, N. J.
85371	J. Q. N. W.	Sch.	George Churchman	281	242	120.6	31.1	9.7	5	1874	Greenboro, Md.	New York, N. Y.
10699		Slp.	George Cone	12	7	40.0	14.1	4.2	4	1889	Burlington, N. J.	Bridgeton, N. J.
85888	K. C. S. W.	Bk.	George Curtis	1,837	1,680	240.7	42.4	25.2	18	1894	Waldoboro, Me.	San Francisco, Cal.
10407		Bk.	George Henry	46	43	53.0	22.8	6.6	1	1864	Northport, N. Y.	New York, N. Y.
86181		Sch.	Geo. Harman	5	5	39.3	11.6	2.7	1	1891	Crisfield, Md.	Alexandria, Va.
85992		Slp.	George Jayne	7	5	32.1	13.4	3.5	1	1898	Patchogue, N. Y.	Cape Charles, Va.
85737		Sch.	George Knapp	68	65	74.4	24.6	5.6	3	1882	Haverstraw, N. Y.	New York, N. Y.
86372		*Sch.	George Lee	19	12	48.5	16.4	3.7	2	1896	Madisonville, La.	New Orleans, La.
86505		*Slp.	George Leallo	29	21	52.9	17.5	4.1	1	1900	Woolwich, Me.	Bath, Me.
85783		Sch.	George Look	32	30	58.0	19.3	5.2	2	1893	Lake Charles, La.	Lake Charles, La.
86524		*Slp.	George M.	14	12	33.0	13.9	5.0	2	1900	Port Republic, N. J.	Somers Point, N. J.
86126	K. J. C. D.	Slp.	George May	300	293	150.2	23.2	9.5	7	1891	Milford, Del.	Philadelphia, Pa.
86533	K. Q. J. V.	Sch.	George May	654	534	162.0	36.0	13.0	7	1900	do.	Do.
85250		Slp.	George Milner	16	16	42.2	14.6	4.3	3	1873	Northport, N. Y.	Norfolk, Va.
85348	J. Q. B. G.	*Sch.	George Moon	917	881	172.6	36.0	20.4	3	1874	Mystic Bridge, Conn.	Providence, R. I.
10875		Slp.	George Nelson	11	11	37.0	14.0	3.0	1	1868	Sayville, N. Y.	New York, N. Y.
85976		Sch.	George Nestor	790	751	206.6	35.2	14.0	9	1887	Baraga, Mich.	Marquette, Mich.
10580	H. J. N. P.	Sch.	George Novinger	240	228	117.6	30.0	9.0	5	1865	Milton, Del.	Bangor, Me.
86564	K. Q. V. J.	Sch.	George Parker	135	100	97.0	25.6	10.6	7	1901	Essex, Mass.	Gloucester, Mass.
85586		Slp.	George Ross	5	5	27.0	12.0	2.8	0	1879	Patchogue, N. Y.	Greenport, N. Y.
86508		Sch.	Geo. Slover	22	16	53.5	18.0	4.5	2	1900	Smyrna, N. C.	Charleston, S. C.
86660		Slp.	George Smith	6	5	39.0	12.0	3.0	1	1902	Hopkins, Va.	Cape Charles, Va.
95193		Sch.	George Sturges	439	417	173.3	31.1	11.8	6	1872	Sheboygan, Wis.	Chicago, Ill.
85649		Sch.	George Taulane	55	52	72.5	23.0	5.3	2	1890	Milford, Del.	Savannah, Ga.
85736	J. W. H. G.	Sch.	George Taulane, jr.	465	385	141.3	35.2	12.2	7	1882	Milton, Del.	Philadelphia, Pa.
10756		Sch.	George Temple	47	44	64.0	19.9	7.8	11	1896	New London, Conn.	New York, N. Y.
85818		Sch.	George Todd	19	9	52.6	14.1	3.5	6	1883	Crisfield, Md.	Crisfield, Md.
10736		Sch.	George Washington	23	22	50.0	20.0	3.7	1	1863	San Francisco, Cal.	San Francisco, Cal.
86051		Slp.	George Wavorley	6	6	36.6	10.4	2.7	1	1889	Poquoson, Va.	Cape Charles, Va.
86366		Sch.	George A. Albaugh	28	18	66.0	18.0	5.0	2	1896	Orlo, Md.	Newport News, Va.
86385		Cat.	George A. Heyl	6	6	31.2	12.0	3.4	1	1897	Port Republic, N. J.	Tuckerton, N. J.
85044	K. D. N. G.	Sch.	George A. Lawry	108	102	85.7	23.8	7.0	4	1896	Jonesboro, Me.	Rockland, Me.
85727		Sch.	George A. Marah	202	192	135.0	26.6	9.0	5	1882	Muskegon, Mich.	Chicago, Ill.
86021	K. G. C. Q.	Sch.	George A. McFadden	1,070	936	194.6	40.4	19.3	8	1868	Bath, Me.	Bath, Me.
85983		Sch.	George B. Faunce	26	25	60.7	17.5	4.9	2	1887	Solomons Island, Md.	Crisfield, Md.
10763		Slp.	George B. McClellan	20	19	40.7	16.4	5.2	2	1864	New London, Conn.	Stonington, Conn.
86264		Sch.	Geo. B. Owen	744	706	196.0	34.0	13.2	7	1893	West Bay City, Mich.	Cleveland, Ohio
86550	J. V. C. M.	Hkn.	George C. Perkins	388	369	142.0	33.5	11.8	10	1880	Coco Bay, Ore.	San Francisco, Cal.
85811		Sch.	George C. Vanderlico	30	37	68.7	19.4	5.0	3	1883	Mathews County, Va.	Newport News, Va.
10909		Slp.	Geo. C. Wood	7	6	30.5	12.5	2.9	1	1867	Patchogue, N. Y.	Perth Amboy, N. J.
10436		Slp.	George D. Cragin	58	55	61.6	25.6	6.9	1	1862	Red Hook, N. Y.	New York, N. Y.
200034	K. S. V. P.	Sch.	George D. Edmonds	541	438	158.7	35.5	13.6	6	1904	Mystic, Conn.	Boston, Mass.
86665	K. S. H. M.	Sch.	George E. Billings	1,260	1,103	224.0	42.4	18.3	18	1903	Port Blakeley, Wash.	San Francisco, Cal.
86174	K. J. V. F.	Sch.	George E. Dudley	407	387	148.0	35.0	11.0	8	1891	Madison, Conn.	New Haven, Conn.
85467		Sch.	George E. Hagan	32	30	55.5	17.2	6.5	4	1876	Bath, Mo.	New York, N. Y.
86348		*Sch.	GEORGE E. HARTNELL	3,265	3,154	352.0	44.2	22.3	10	1896	Chicago, Ill.	Detroit, Mich.
201214	K. T. G. R.	Sch.	George E. Kilneck	560	460	152.6	36.4	12.6	6	1904	Mystic, Conn.	New London, Conn.
86343		Sch.	George E. Lane, jr.	73	73	82.0	22.1	8.8	12	1896	Gloucester, Mass.	Boston, Mass.
10105	H. J. B. M.	Sch.	George E. Prescott	139	109	89.5	24.0	8.0	4	1848	Camden, Me.	Rockland, Me.
86118	K. H. R. W.	Sch.	George E. Walcott	1,553	1,388	212.7	44.1	19.6	10	1890	Bath, Me.	Portland, Me.
10918		Sch.	George F. Carman	36	34	55.5	10.1	6.0	3	1865	Patchogue, N. Y.	Greenport, N. Y.
10675		Sch.	George F. Koen	70	66	71.0	21.3	7.4	3	1864	Essex, Mass.	Boston, Mass.
86572	K. Q. W. S.	Slp.	George F. Phillips	270	237	130.2	28.3	8.4	4	1901	Bethel, Del.	Seaford, Del.
10478		Slp.	George F. Rogers	11	11	37.0	15.6	3.5	1	1863	Freeport, N. Y.	New York, N. Y.
201658	K. T. P. F.	Sch.	George F. Scannell	590	475	169.2	36.5	13.3	7	1904	Mystic, Conn.	Do.
85374		Sch.	Geo. G. Houghton	332	315	137.5	26.2	11.6	6	1873	Milwaukee, Wis.	Toledo, Ohio.
85741	J. W. K. Q.	Sch.	George H. Ames	443	378	150.0	34.0	11.6	6	1882	Waldoboro, Me.	Boston, Mass.

† Formerly steam-yacht Owaseo.

‡ Formerly schooner (a) Higgie and Jones.

(b) Higgie.

† Rebuilt, 1888.

## MERCHANT SAILING VESSELS OF THE UNITED STATES—Continued.

Official No.	Signal letters.	Rig.	Name of vessel.	Gross tonnage.	Net tonnage.	Length.			Crew.	When built.	Where built.	Home port (where permanent document issues).
						Feet.	Feet.	Feet.				
85818		Sch.	George H. Bunker	21	20	35.0	17.0	4.8	7	1833	Pocomoke City, Md.	Tappahannock, Va.
85825		Sch.	George H. Cornliss	3,250	3,124	352.0	14.2	22.3	9	1896	Chicago, Ill.	Duluth, Minn.
88018		Cat.	Geo. H. Furman	6	6	28.5	12.9	3.3	0	1902	Patchogue, N. Y.	Patchogue, N. Y.
89050		Sch.	George H. Lubeck	73	46	77.6	21.0	9.4	13	1802	Essex, Mass.	Boston, Mass.
85223		Sch.	George H. Meekins	80	62	82.6	24.0	6.7	13	1872	Dorchester County, Md.	Baltimore, Md.
10524	J. O. D. T.	Sch.	George H. Mills	285	283	117.6	31.0	9.0	5	1867	Port Jefferson, N. Y.	Thomaston, Me.
85596		Sip.	Geo. L. Hardester	7	7	42.6	14.7	3.6	4	1901	Orlolo, Md.	Baltimore, Md.
10810		Sch.	Geo. L. Venn	214	203	129.2	26.0	9.6	6	1868	Fort Howard, Wis.	Chicago, Ill.
90066	K. G. N. D.	Sch.	George M. Grant	1,254	1,148	211.8	40.3	17.8	9	1889	Westhaven, Conn.	New Haven, Conn.
88090		Sch.	George M. Hodgdon	16	15	40.3	13.8	5.6	7	1890	Boothbay, Me.	Machias, Me.
121104	K. Q. L. P.	Sch.	George P. Hudson	2,258	2,075	266.1	44.6	25.1	11	1900	Waldoboro, Me.	Boston, Mass.
85423		Sip.	George P. Putnam	8	7	32.6	13.5	3.4	2	1875	Norwalk, Conn.	Newark, N. J.
85015		Sch.	George P. Rust	65	61	73.0	20.9	7.5	3	1867	Essex, Mass.	Marblehead, Mass.
88034	K. M. G. T.	Sch.	George R. Bradford	142	135	96.4	27.4	8.0	6	1895	do.	Gloucester, Mass.
88005		Sch.	Geo. R. Marshall	9	9	50.7	14.3	3.0	3	1885	Monte, Md.	Baltimore, Md.
88891	K. D. O. M.	Sch.	George R. Skolfield	1,728	1,646	232.1	39.9	24.6	4	1885	Brunswick, Me.	New York, N. Y.
18477		Sch.	George R. Smith	129	129	80.2	25.8	8.0	3	1867	Orrington, Me.	Machias, Me.
201520	K. T. L. S.	Sch.	George R. Stetson	675	577	175.8	35.1	14.1	3	1904	Bath, Me.	Philadelphia, Pa.
85271	J. M. T. II.	Sch.	George R. Vreeland	423	346	128.2	33.5	10.0	5	1873	Westhaven, Conn.	New York, N. Y.
89064		Sch.	George R. White	37	35	61.2	18.4	6.3	2	1890	Port Madison, Wash.	Port Townsend, Wash.
10420		Sch.	George S. Allison	114	108	88.1	27.5	6.3	4	1866	Stonypoint, N. Y.	New York, N. Y.
86262		Sch.	George S. McCready	37	37	71.5	23.0	6.0	4	1901	Crisfield, Md.	Crisfield, Md.
10672		Sch.	George S. Page	55	52	70.0	24.6	5.1	3	1868	Astoria, N. Y.	New York, N. Y.
10668		Sch.	George S. Richardson	72	68	77.8	23.7	6.0	4	1866	Snowhill, Md.	Crisfield, Md.
85838		Sch.	George T. Davis	16	15	45.0	15.2	3.8	3	1884	Ile of Wight County, Va.	Norfolk, Va.
85867		Sch.	George T. Duncan	10	9	59.3	15.2	3.8	1	1884	Mill Creek, Md.	Annapolis, Md.
85731		Sch.	George T. Garrison	35	25	64.7	21.8	4.8	3	1882	Baltimore, Md.	Elizabeth City, N. C.
85819		Sip.	George T. Johnson	10	9	42.8	15.1	2.7	4	1883	Cambridge, Md.	Baltimore, Md.
85747		Sch.	George T. Phillips	32	31	65.5	18.1	5.5	5	1882	Solomons Island, Md.	do.
88641		Sch.	Geo. W. Allen	19	18	41.0	16.3	4.6	8	1902	Big Pine Key, Fla.	Key West, Fla.
85285	J. N. G. C.	Sch.	George W. Anderson	224	109	115.4	32.2	9.0	5	1873	Newburgh, N. Y.	Richmond, Va.
86535		Sch.	George W. Bond	28	28	69.5	20.6	5.5	2	1900	Orlolo, Md.	Cape Charles, Va.
85898		Sch.	George W. Childs	12	12	54.9	13.5	3.5	1	1886	Crisfield, Md.	Newport News, Va.
85978		Sch.	George W. Chisley	21	20	66.0	17.0	5.0	2	1887	Greenpoint, Va.	do.
86530		Sip.	George W. Collier	9	9	45.5	15.2	3.5	4	1900	Deals Island, Md.	Crisfield, Md.
85442		Sch.	George W. Collins	84	79	79.0	24.3	7.0	2	1876	Lamolne, Me.	Machias, Me.
85428		Sip.	George W. Dill	5	5	30.0	11.6	2.6	1	1884	Norfolk County, Va.	Newport News, Va.
10813		Sip.	George W. Hardey	15	14	38.0	15.8	4.0	2	1868	Annapolis, Md.	Annapolis, Md.
86110		Sip.	George W. Jackson	10	9	41.0	15.2	3.1	4	1890	Cambridge, Md.	Bridgeton, N. J.
86228		Sch.	George W. Kibble	12	8	45.2	13.7	4.1	2	1886	Wicomico County, Md.	Alexandria, Va.
10011		Sch.	George W. Krebs	62	59	70.1	20.6	6.5	3	1852	Baltimore, Md.	Baltimore, Md.
86146		Sch.	George W. Lister	20	14	52.3	19.9	3.8	3	1891	Logtown, Miss.	Gulftport, Miss.
86430		Sch.	George W. McCowan	12	7	41.3	15.0	3.6	3	1898	Cedarville, N. J.	Bridgeton, N. J.
85805		Sch.	George W. Moss	25	16	64.6	16.0	5.0	3	1883	Annapolis, Md.	Newport News, Va.
85387		Sip.	George W. Moger	7	7	35.0	12.2	3.0	2	1875	Patchogue, N. Y.	New York, N. Y.
85456		Sch.	George W. Saunders	10	9	44.8	15.5	3.2	2	1876	Lancaster County, Va.	Baltimore, Md.
86679	K. S. M. P.	Sch.	George W. Truitt	660	577	183.7	37.2	13.0	7	1903	Bath, Me.	Seaford, Del.
201535	K. T. M. F.	Sch.	George W. Truitt, Jr.	779	647	187.0	38.1	13.3	7	1904	do.	Wilmington, Del.
86523	K. Q. G. L.	Sch.	George W. Wells	2,970	2,743	319.3	48.5	23.0	13	1900	Camden, Me.	Boston, Mass.
10335		Sch.	Geo. W. Westcott	122	116	111.6	24.8	7.8	3	1863	Sacketts Harbor, N. Y.	Milwaukee, Wis.
85857		Sip.	George W. Woolford	9	8	39.6	14.7	3.3	1	1884	Cambridge, Md.	Cape Charles City, Va.
208131		Sch.	George and Albert	14	11	49.0	14.5	4.2	2	1906	Deer Isle, Me.	Deer Isle, Me.
85255	J. M. B. V.	Sch.	George O. A. Traversa	132	125	100.4	27.0	6.9	5	1873	Baltimore, Md.	Crisfield, Md.
85237		Sip.	George and Morton	16	10	42.8	15.5	4.3	4	1872	Bridgeton, N. J.	Bridgeton, N. J.
85679		Sch.	Georgianna	7	7	48.0	9.0	3.2	2	1881	East River, Va.	Richmond, Va.
85045	J. G. W. M.	Sch.	Georgetta Lawrence	315	299	122.6	31.7	15.1	6	1869	Brookhaven, N. Y.	Bangor, Me.
85117		Sip.	Georgia	8	5	35.4	13.8	3.5	1	1870	Yorktown, Va.	Norfolk, Va.
85282	J. N. K. T.	Sch.	Georgia	350	291	123.0	30.4	13.5	6	1873	Harrington, Me.	New York, N. Y.
85941		Sch.	Georgia	10	9	59.9	15.3	2.9	1	1886	Tilghmans Island, Md.	Cape Charles, Va.
86121		Sch.	Georgia	82	78	92.0	21.8	6.3	2	1887	West Depere, Wis.	Cape Charles, Va.
86279		Sip.	Georgia	9	8	27.6	12.5	4.5	0	1878	Kittery, Me.	Milwaukee, Wis.
86119	K. H. S. P.	Sch.	Georgia Gilkey	641	571	158.2	36.0	12.4	9	1890	Searsport, Me.	Boston, Mass.
86018		Sip.	Georgia II	7	7	36.8	12.7	3.0	1	1888	Galveston, Tex.	do.
85299		Sip.	Georgia Lee	7	6	31.0	12.5	3.0	2	1873	Metomkin, Va.	Galveston, Tex.
200697		Sch.	Georgia T.	19	15	55.8	16.2	3.0	2	1894	Swansboro, N. O.	Beaufort, N. C.
10822		Sch.	Georgia Woods	60	57	71.0	21.3	5.4	3	1868	San Francisco, Cal.	San Francisco, Cal.
200402		Sch.	Georgia A. Gaskins	13	11	51.1	14.2	3.4	1	1903	Elizabeth City, N. C.	Elizabeth City, N. C.
200202	K. S. Q. B.	Sch.	Georgia D. Jenkins	471	398	146.0	34.3	11.8	7	1903	Phippsburg, Me.	New York, N. Y.
88058		Sch.	Georgia E. Wheatley	13	12	54.6	14.7	4.0	2	1889	St. Peter Creek, Md.	Cape Charles, Va.
86390		Sip.	Georgia and Inez	6	6	36.0	13.4	2.9	3	1897	Fairmount, Md.	Baltimore, Md.
85412		Sch.	Georgiana	7	7	39.5	12.6	3.3	1	1875	Somerset County, Md.	Cape Charles, Va.
201907		Sch.	Georgiana	17	17	42.1	14.2	6.5	7	1905	Salem, Mass.	Gloucester, Mass.
202182		Sch.	Georgiana	122	87	102.7	24.4	11.6	21	1905	Essex, Mass.	Boston, Mass.
10681		Sip.	Georgianna	29	28	58.0	21.0	4.1	3	1868	Marcushook, Pa.	Philadelphia, Pa.
86302		Sip. y.	Georgianna	16	16	42.0	14.3	6.1	1	1886	Sedgwick, Me.	Deer Isle, Me.
86047		Sip. y.	Georgia	7	6	32.0	10.6	4.6	1	1889	Brooksville, Me.	do.
86398		Sip.	Georgia	5	5	35.6	12.3	2.4	1	1897	Todds Point, Md.	Norfolk, Va.

1 Formerly schooner Fannie Palmer.

1 Formerly schooner Nellie Doe.



## MERCHANT SAILING VESSELS OF THE UNITED STATES—Continued.

Official No.	Signal letters.	Rig.	Name of vessel.	Gross tonnage.	Net tonnage.	Length.	Breadth.	Depth.	Crew.	When built.	Where built.	Home port (where permanent document issues).
						Feet.	Feet.	Feet.				
86585		Slp.	George	7	7	40.5	14.0	2.8	5	1901	Hudson, Md.	Baltimore, Md.
86639		Sch.	George Avalon	7	7	41.4	14.0	3.3	1	1902	Crocherson, Md.	Crisfield, Md.
86629		Slp.	George C.	7	7	32.2	11.0	4.8	2	1902	Friendship, Me.	Deer Isle, Me.
86253	K. L. Q. W.	Sch.	George Campbell	111	78	94.8	24.3	10.0	19	1893	Essex, Mass.	Gloucester, Mass.
85964		Slp.	George M.	6	5	36.2	12.0	3.5	0	1896	Bayshore, N. Y.	Patchogue, N. Y.
86201		Slp.	George O.	6	5	28.0	13.3	3.0	2	1902	Patchogue, N. Y.	Bridgeport, Conn.
85327		Sch.	George Willard	55	52	73.9	21.1	6.8	4	1874	Bath, Me.	Tampa, Fla.
85647		Sch.	George A. Crowley	8	8	28.8	11.9	4.8	2	1890	Machiasport, Me.	Lubec, Me.
85227	J. M. H. L.	Sch.	George D. Loud	175	147	100.0	28.1	8.3	4	1872	Waldoboro, Me.	Machias, Me.
85533		Sch.	George F. Golden	42	40	67.8	22.0	4.8	3	1878	Newtown, Md.	Norfolk, Va.
85766	K. B. C. G.	Sch.	George L. Drake	465	398	143.3	35.1	12.3	7	1883	Bath, Me.	Philadelphia, Pa.
85107		Sch.	Georgetta	141	134	99.0	27.0	8.1	4	1870	Ellsworth, Me.	Mount Desert Ferry, Me.
86597	K. R. G. H.	Bkn.	Georgina	998	870	210.0	41.0	15.7	11	1901	Fairhaven, Cal.	San Francisco, Cal.
86457		Slp.	Geraldine	10	10	34.8	12.2	6.0	4	1899	Waldoboro, Me.	Gloucester, Mass.
85248		Sch.	Geranium	6	6	32.4	11.3	3.4	1	1873	Norfolk, Va.	Newport News, Va.
86241		Slp.	Geranium	12	7	40.5	15.7	4.1	5	1903	Millville, N. J.	Bridgeport, N. J.
86147		Slp.	Gerard Underhill	13	13	41.5	15.5	3.9	1	1891	Bayshore, N. Y.	Patchogue, N. Y.
85542	J. S. W. R.	Bk.	Gerard O. Tobey	1,459	1,399	208.7	39.1	23.6	13	1878	Bath, Me.	San Francisco, Cal.
96460		Sch. y.	Gerfalcon	23	17	48.1	13.6	7.6	3	1897	East Boothbay, Me.	Boston, Mass.
86651	K. S. F. R.	Ywl. y.	Gerhilde	36	35	58.0	15.0	8.4	3	1902	Port Jefferson, N. Y.	New York, N. Y.
39249		Sch.	German	77	73	80.8	20.7	5.9	2	1868	Black River, Ohio	Milwaukee, Wis.
86203		Sch.	Gertie	10	9	37.0	13.2	4.0	2	1892	Handsboro, Miss.	Gulfport, Miss.
86003		Sch.	Gertie Lord	6	6	41.6	10.4	2.9	1	1888	Morehead City, N. C.	Beaufort, N. C.
200683		Sch.	Gertie Rodas	12	10	41.8	15.4	3.4	2	1904	Bon Secour, Ala.	Mobile, Ala.
86458		Slp.	Gertie E. Collier	7	7	38.0	13.5	3.0	3	1899	Deals Island, Md.	Crisfield, Md.
85210		Slp.	Gertrude	6	6	26.2	11.8	3.6	1	1872	Hyannis, Mass.	Hyannis, Mass.
85576		Slp.	Gertrude	8	8	28.9	11.5	5.0	1	1879	Rockland, Me.	Bangor, Me.
85645		Slp.	Gertrude	8	7	28.4	11.4	3.0	1	1890	Ocean City, N. J.	Somers Point, N. J.
85702		Slp.	Gertrude	8	8	29.9	13.2	4.1	1	1892	East Boston, Mass.	Norfolk, Va.
85773		Sch.	Gertrude	11	10	35.3	14.2	4.1	6	1893	Key West, Fla.	Key West, Fla.
85942		Slp.	Gertrude	8	5	36.9	12.2	3.4	3	1896	Port Norris, N. J.	Bridgeport, N. J.
85959		Slp.	Gertrude	8	8	30.0	13.5	3.8	1	1897	Patchogue, N. Y.	New York, N. Y.
86048		Slp.	Gertrude	6	6	32.6	11.0	4.6	1	1890	Brookville, Me.	Southwest Harbor, Me.
86284		Slp.	Gertrude	8	8	38.2	10.4	3.3	3	1894	Chincoteague, Va.	Chincoteague, Va.
86285		Slp. y.	Gertrude	6	6	25.0	10.7	4.1	0	1898	Hoboken, N. J.	New York, N. Y.
86327		Sch.	Gertrude	9	6	43.6	11.2	3.0	2	1895	Morehead City, N. C.	Beaufort, N. C.
86603		Slp.	Gertrude	8	6	41.0	13.5	3.5	1	1901	Exmore, Va.	Cape Charles, Va.
86605		Sch.	Gertrude	17	15	48.6	15.1	3.8	1	1902	Wit, N. C.	Key West, Fla.
86613		Sch.	Gertrude	84	56	88.0	23.4	9.2	14	1902	Essex, Mass.	Boston, Mass.
203902		*Slp.	Gertrude	8	6	36.0	13.4	2.4	1	1906	Matagorda, Tex.	Eagle Pass, Tex.
200946		Slp.	Gertrude II.	6	6	34.0	12.0	3.5	1	1904	Atlantic City, N. J.	Tuckerton, N. J.
86606		Sch.	Gertrude Leaner	15	10	43.5	16.8	3.3	3	1902	Biloxi, Miss.	Gulfport, Miss.
85173		Sch.	Gertrude Summers	64	37	75.2	22.0	7.4	11	1871	Boothbay, Me.	Tampa, Fla.
86474		Slp.	Gertrude Wands	8	8	42.6	14.3	3.4	5	1899	Inverness, Md.	Crisfield, Md.
86496		Slp.	Gertrude and Herbert	9	9	30.0	11.5	5.9	1	1900	Friendship, Me.	Brooklin, Me.
203070		Sch.	Gertrude & Leonard	7	7	33.9	11.2	4.9	1	1901	do	Castine, Me.
86588		Slp.	Gerty	8	6	41.0	12.6	3.8	2	1901	Greenback, Va.	Chincoteague, Va.
86607		Sch.	Gerty Rhodes	21	12	51.8	18.0	3.6	4	1902	Biloxi, Miss.	Gulfport, Miss.
86009	K. R. L. J.	Sch. y.	Gevalla	37	35	56.7	19.8	6.3	3	1885	Essex, Mass.	New York, N. Y.
86434	K. N. Q. D.	*Sch.	Gibson	839	736	183.7	35.2	16.2	2	1898	Bath, Me.	Fall River, Mass.
85026		Sch.	Gilbert Stanchiff	117	111	90.5	26.0	6.6	3	1899	Middletown, Conn.	Machias, Me.
86120	K. H. T. D.	*Sch.	Gilbertson	841	824	188.5	35.0	16.0	3	1890	Perth Amboy, N. J.	Philadelphia, Pa.
86123		Sch.	Gilman Dove	52	50	71.4	21.8	4.9	2	1890	Ocoquan, Va.	Alexandria, Va.
86011		Sch.	Gilt Edge	10	7	40.0	13.8	3.3	1	1888	Hatteras, N. C.	Newbern, N. C.
86117		Slp.	Glnesta	7	7	37.2	13.9	3.9	1	1890	Clearcreek, Tex.	Galveston, Tex.
85124		Slp.	Glipse	9	9	36.0	13.0	3.4	2	1871	Greenport, N. Y.	Greenport, N. Y.
85300		Slp.	Glipse	6	6	30.0	12.0	2.9	2	1873	New Suffolk, N. Y.	Sag Harbor, N. Y.
83738	K. C. N. D.	Sch. y.	Glitana	98	93	102.0	20.5	11.2	10	1882	Boston, Mass.	New York, N. Y.
200135		Sch. y.	Glitana	16	16	46.0	13.0	5.5	3	1903	Erie, Pa.	Erie, Pa.
85710		Sch.	Gladiator	11	10	36.4	13.9	3.8	3	1882	Key West, Fla.	Key West, Fla.
86134	K. J. F. W.	Sch.	Gladiator	112	75	92.6	24.3	10.0	18	1891	Essex, Mass.	Gloucester, Mass.
86611		Slp.	Gladiator	7	7	28.5	11.0	5.3	1	1902	Bremen, Me.	Waldoboro, Me.
202207		Sch.	Gladola	17	11	47.6	17.3	3.4	5	1905	Biloxi, Miss.	Gulfport, Miss.
85918	K. D. H. N.	Sch.	Gladstone	102	74	82.4	23.2	8.8	14	1896	Essex, Mass.	Provincetown, Mass.
86211		Sch. y.	Gladys	9	8	36.4	9.7	6.5	2	1890	South Boston, Mass.	Providence, R. I.
86248		Slp.	Gladys	11	11	36.7	13.6	4.0	2	1893	Sault Ste. Marie, Mich.	Marquette, Mich.
86378		Slp.	Gladys	8	8	38.8	14.0	2.7	6	1896	Royalock, Md.	Baltimore, Md.
86459		Slp.	Gladys	6	6	32.5	10.6	5.7	1	1899	Swans Island, Me.	Machias, Me.
86512		Slp.	Gladys	11	7	50.0	15.6	3.6	1	1900	Pocomoke City, Md.	Tappahannock, Va.
86593		Slp.	Gladys	5	5	36.8	13.4	2.1	2	1901	Cambridge, Md.	Crisfield, Md.
86604		Sch.	Gladys	24	17	59.0	17.8	3.8	2	1901	Beaufort, N. C.	Beaufort, N. C.
110639	K. J. R. T.	Sch.	Gladys	726	646	163.5	35.0	17.3	7	1891	East Deering, Me.	New York, N. Y.
200366		Slp.	Gladys	7	6	41.5	13.3	3.1	1	1903	Justville, Va.	Cape Charles, Va.
200732		Slp.	Gladys	26	19	44.1	19.3	4.5	2	1904	Crescent, Ga.	Savannah, Ga.
202086		Slp.	Gladys Millett	7	7	35.1	13.0	3.0	1	1905	Patchogue, N. Y.	Patchogue, N. Y.
86444		Slp.	Gladys White	5	5	37.8	12.0	2.7	4	1896	Deals Island, Md.	Crisfield, Md.
86408		Slp.	Gladys and Leroy	6	5	26.4	9.6	4.8	0	1898	Bristol, Me.	Vinalhaven, Me.
86406		Slp.	Gladys and Newell	6	5	26.4	9.6	4.6	1	1898	do	Waldoboro, Me.

<sup>1</sup> Formerly schooner-yacht Halcyon.

<sup>1</sup> Formerly schooner Rhode Island.

## MERCHANT SAILING VESSELS OF THE UNITED STATES—Continued.

Official No.	Signal letters.	Rig.	Name of vessel.	Gross tonnage.	Net tonnage.	Length.		Depth.	Crew.	When built.	Where built.	Home port (where permanent document issues.)
						Feet.	Feet.					
86686		Sch.	Gladys and Sabra	70	50	79.0	21.4	8.4	14	1903	Essex, Mass.	Salem, Mass.
85857	K. C. L. D.	Sch.	Glad Tidings	654	602	159.2	33.1	17.0	10	1883	Belfast, Me.	New London, Conn.
85858		Sch.	Glad Tidings	33	32	68.0	16.5	5.2	2	1886	Clayton, N. Y.	Cape Vincent, N. Y.
85028		Sch.	Glabce	17	16	44.0	14.0	4.6	3	1860	New York, N. Y.	Key West, Fla.
86861		Sch.	Glabce	10	5	45.8	13.4	3.9	5	1873	Somerset County, Md.	Crisfield, Md.
85195	K. L. F. T.	Bkn.	Gleaner	413	392	151.0	35.0	11.0	9	1892	Hoquiam, Wash.	San Francisco, Cal.
85796	K. B. M. S.	Sch.	Glen	127	121	105.6	29.0	8.3	5	1885	Marshfield, Ore.	Do.
10388		Sch.	Glen Cuyler	60	53	84.0	20.0	5.3	2	1859	Foultneyville, N. Y.	Port Huron, Mich.
86120		Sch.	Glen Rose	10	9	31.0	11.6	5.5	1	1890	Bristol, Me.	North Haven, Me.
85008		Sch.	Glendale	12	12	38.7	12.9	4.9	1	1872	Waldoboro, Me.	Eastport, Me.
85086	K. F. C. G.	Sch.	Glendale	296	281	142.2	34.0	9.0	7	1888	Fairhaven, Cal.	San Francisco, Cal.
86206	K. M. B. S.	Sch. y.	Glendoveer	40	38	62.2	17.6	6.8	3	1894	Tottenville, N. Y.	Boaton, Mass.
86208	K. M. G. J.	Sch.	Glendover	855	823	192.2	34.7	16.0	3	1894	Noank, Conn.	Philadelphia, Pa.
86049		Sch.	Glendy Burke	94	89	78.2	22.2	8.2	2	1878	Church Point, Nova Scotia.	Ellsworth, Me.
86888		Sch.	Glendy Stewart	9	7	50.5	12.7	3.3	1	1896	Oriole, Md.	Norfolk, Va.
120644		Sch.	Gleneg	74	44	76.0	22.8	8.5	17	1883	Bristol, Me.	Savannah, Ga.
86387		Sch. y.	Glenek	17	17	43.8	15.2	5.7	2	1896	Kennebunk Port, Me.	Boston, Mass.
86447		Sch.	Glenwood	14	13	38.5	14.3	4.2	1	1876	Glenwood, N. Y.	New York, N. Y.
10380		Sch.	Glide	26	27	60.1	16.4	6.6	3		Prize	Port Arthur, Tex.
10086		Sch.	Glide	9	5	38.6	13.5	3.0	3	1868	Patchogue, N. Y.	Bridgeton, N. J.
86227		Sch.	Glide	7	7	30.0	11.6	3.0	1	1892	Washington, N. C.	Newbern, N. C.
10081		Sch.	Globe	17	11	40.1	15.7	5.1	2	1848	Somerset County, Md.	Alexandria, Va.
136498		Sch. y.	Gloria	22	21	52.0	16.0	4.3	3	1894	Titusville, Fla.	Key West, Fla.
86152	K. L. G. H.	Sch. y.	Gloriana	22	21	55.8	13.1	10.5	4	1891	Bristol, R. I.	Boston, Mass.
86643		Sch.	Gloriana	7	7	28.8	10.8	6.0	3	1902	Friendship, Me.	Deer Isle, Me.
85066	J. H. L. C.	Sch.	Glory of the Seas	2,102	1,939	240.2	44.1	20.0	22	1899	East Boston, Mass.	San Francisco, Cal.
86452		Sch.	Gloucester	18	16	41.6	18.3	4.4	1	1898	Shipyard, Ga.	Savannah, Ga.
86471		Sch.	Gloucester	10	10	42.5	14.2	3.5	5	1899	Hudson, Md.	Baltimore, Md.
86334		Sch.	Gold Bug	22	15	58.0	17.2	3.5	4	1895	Killian, La.	Guilford, Miss.
10651		Sch.	Gold Hunter	54	51	65.7	21.6	5.7	3	1860	York, Me.	Castine, Me.
201022		Sch.	Gold Hunter	6	6	32.0	9.6	3.2	1	1904	Seattle, Wash.	Ketchikan, Alaska.
85831		Sch.	Gold Leaf	13	12	42.0	13.7	3.5	1	1875	Beaufort, N. C.	Newbern, N. C.
86978		Sch.	Gold Leaf	13	10	38.0	14.2	3.2	2	1903	Pinconning, Mich.	Port Huron, Mich.
86175		Sch.	Gold Mine	11	11	39.4	13.9	3.6	1	1891	Atlantic, N. C.	Newbern, N. C.
86387		Sch.	Gold Spray	10	9	53.0	13.0	3.2	5	1883	Fox Creek, Md.	Crisfield, Md.
14500		Sch.	Golden Age	5	5	30.2	11.4	3.4	4			Apalachicola, Fla.
85785		Sch.	Golden Age	1,846	1,763	278.0	38.8	20.0	8	1882	Abbotts Bridge, Ohio	Sandusky, Ohio.
85914		Sch.	Golden Arrow	6	6	33.0	11.0	3.5	1	1885	Terrebonne, La.	Brashear, La.
86098	K. H. J. L.	Sch.	Golden Ball	291	253	124.2	30.3	10.5	7	1890	Kennebunk Port, Me.	Barnstable, Mass.
10007		Sch.	Golden Fleeco	47	45	60.5	23.0	4.9	1	1867	San Francisco, Cal.	San Francisco, Cal.
85034		Sch.	Golden Gate	13	12	40.0	15.0	4.0	1	1899	Bayport, N. Y.	Perth Amboy, N. J.
85559		Sch.	Golden Gate	7	7	47.3	12.3	2.8	5	1878	Crisfield, Md.	Crisfield, Md.
86401		Sch.	Golden Gate	5	5	40.8	11.8	2.6	4	1896	Fishing Creek, Md.	Do.
86497		Sch.	Golden Hope	7	7	25.3	10.8	5.0	0	1900	Friendship, Me.	Boston, Mass.
10025		Sch.	Golden Light	18	9	45.5	16.0	4.3	2	1867	Sayville, N. Y.	Somers Point, N. J.
86512		Sch.	Golden Rod	9	9	27.6	10.6	5.8	1	1900	Brooksville, Me.	Bangor, Me.
86320		Sch.	Golden Rod	7	7	28.1	10.6	5.0	1	1902	Friendship, Me.	Plymouth, Mass.
86479		Sch. y.	Goldenrod	20	20	47.0	13.2	4.9	2	1899	Quincy Point, Mass.	Boston, Mass.
10153		Sch.	Golden Rule	363	345	139.6	31.5	10.4	5	1867	Buffalo, N. Y.	Cleveland, Ohio.
85218		Sch.	Golden Rule	14	8	44.2	16.2	4.4	1	1872	Brookhaven, N. Y.	Annapolis, Md.
85997		Sch.	Golden Rule	46	44	70.8	20.6	4.5	2	1888	Camden, N. J.	Wilmington, Del.
86149		Sch.	Golden Rule	12	12	38.0	13.0	5.4	3	1888	Titusville, Fla.	Tampa, Fla.
86584		Sch.	Golden Rule	9	7	36.0	14.2	4.0	1	1901	Accomac County, Va.	Chincoteague, Va.
86046	K. G. L. C.	Sch.	Golden Shore	699	626	185.1	38.5	14.2	10	1889	Port Blakeley, Wash.	San Francisco, Cal.
86448		Sch.	Goldie	36	28	64.5	18.0	4.5	5	1896	Scranton, Miss.	Guilford, Miss.
86322		Sch.	Goldie G.	22	22	66.0	18.5	5.4	2	1900	Fishing Island, Md.	Alexandria, Va.
86370		Sch.	Goldie I. Lewis	7	5	41.0	13.5	3.1	4	1896	Applegarth, Md.	Crisfield, Md.
85802		Sch.	Goldsmith Maid	7	7	32.1	12.5	5.0	2	1874	Eastport, Me.	Eastport, Me.
86614		Sch.	Goldy Budd	15	13	50.0	14.8	4.5	2	1902	Atlantic City, N. J.	Somers Point, N. J.
86248		Sch. y.	Goodenough	16	15	45.9	16.0	5.0	2	1893	Sault Ste. Marie, Mich.	Detroit, Mich.
85120		Sch.	Good Brother	7	6	36.8	11.8	3.1	1	1870	Chenier Carminada, La.	Brashear, La.
200087		Sch.	Good Hope	77	51	86.2	21.3	10.0	6	1903	Essex, Mass.	Galveston, Tex.
10082		Sch.	Good Intent	24	23	47.5	16.8	5.5	2	1813	Braintree, Mass.	Rockland, Me.
200026		Sch.	Good Luck	106	66	94.2	23.6	9.5	15	1866	East Boothbay, Me.	Gloucester, Mass.
86072	K. G. R. D.	Bkn.	Good News	712	676	166.4	33.4	17.2	12	1889	Baltimore, Md.	Baltimore, Md.
85904		Sch.	Good Templar	10	9	40.0	14.0	3.0	5	1883	Norfolk County, Va.	Norfolk, Va.
86394		Sch.	Good-bye	12	9	39.9	13.0	3.6	3	1897	Bayou Lebatre, Ala.	Guilford, Miss.
86350	K. M. T. F.	Sch.	Goodwin Stoddard	887	768	183.5	38.2	15.7	8	1896	Bath, Me.	Bridgeport, Conn.
86196		Sch.	Gorman C.	10	9	58.0	16.0	4.0	9	1892	Solomons, Md.	Crisfield, Md.
10224		Sch.	Goshawk	501	461	180.0	32.4	11.5	6	1866	Cleveland, Ohio	Duluth, Minn.
86538		Sch.	Gossp.	122	91	101.7	24.4	10.4	18	1900	Essex, Mass.	Gloucester, Mass.
86200		Sch. y.	Gosson	18	17	46.4	12.0	8.8	2	1890	Boston, Mass.	New York, N. Y.
85191	J. L. K. F.	Sch.	Gotoma	198	188	119.0	32.6	8.6	7	1872	Coos Bay, Ore.	San Francisco, Cal.
86022	K. G. C. T.	Sch.	Gov. Ames	1,778	1,667	245.6	49.6	21.2	10	1888	Waldoboro, Me.	Providence, R. I.
86371		Sch.	Governor Cleaves	9	9	35.0	11.9	5.5	1	1896	Rockland, Me.	Salem, Mass.
85881		Cat.	Governor Cook	5	5	28.5	12.5	3.0	0	1879	Patchogue, N. Y.	Patchogue, N. Y.
85699		Sch.	Gov. Hendricks	9	8	42.8	11.8	3.4	2	1879	Somerset County, Md.	Richmond, Va.

1 Formerly British schooner Evangeline.  
2 Formerly schooner F. H. Smith.

3 Formerly schooner Elizabeth C. Lawrence.  
4 Formerly schooner L'Italia.

† Composite.

## MERCHANT SAILING VESSELS OF THE UNITED STATES—Continued.

Official No.	Signal letters.	Rtg.	Name of vessel.	Gross tonnage.	Net tonnage.	Length.	Breadth.	Depth.	Crew.	When built.	Where built.	Home port. (where permanent document issued).
						Feet.	Feet.	Feet.				
201735	K. T. Q. R.	Sch.	Governor Powers.	1,962	1,579	237.2	44.3	20.8	9	1905	Rockland, Me.	Boston, Mass.
85770	K. B. D. M.	Sbp.	Governor Roble.	1,712	1,481	224.1	41.0	23.8	10	1883	Bath, Me.	San Francisco, Cal.
80189	K. L. D. V.	Sch.	Gov. Russell.	135	129	94.0	25.0	10.4	21	1892	Essex, Mass.	Provincetown, Mass.
85789		Sch.	Governor Stockley.	44	42	65.5	22.5	4.0	3	1883	Milford, Del.	New York, N. Y.
85508		Sch.	Governor Stoney.	9	7	39.0	12.6	3.3	2	1877	Pascagoula, Miss.	Mobile, Ala.
85490		Sch.	Gov. Vance.	17	8	42.9	14.3	3.9	2	1876	Straits, N. C.	Beaufort, N. C.
86218		Sch.	Grace	10	9	50.5	13.7	3.4	1	1892	Fairmount, Md.	Newport News, Va.
86370		Sbp.	Grace	7	6	29.8	10.9	5.8	1	1900	Friendship, Me.	Machias, Me.
86416		Sbp.	Grace	7	6	34.6	11.0	3.3	2	1898	Portsmouth, Va.	Norfolk, Va.
80432		Cat.	Grace	8	8	30.6	14.2	4.4	1	1898	Port Republic, N. J.	Somers Point, N. J.
80456		Sbp. y.	Grace	14	13	36.0	13.9	4.0	1	1899	Patchogue, N. Y.	Patchogue, N. Y.
86514	K. Q. F. C.	*Sch.	Grace	877	781	186.5	35.3	17.6	3	1900	Bath, Me.	Boston, Mass.
200318		Sbp.	Grace	14	9	39.0	14.0	3.5	2	1903	Urbanna, Va.	Tappahannock, Va.
203107		Ywl. y.	Grace II.	7	7	28.3	10.5	4.5	1	1905	Rye, N. Y.	New York, N. Y.
10292		Sch.	Grace Choate.	41	39	65.4	20.2	6.3	13	1867	Bath, Me.	Rockport, Me.
80447		Sbp.	Grace Collins.	24	19	36.6	16.0	5.2	2	1898	Milford, Del.	Wilmington, Del.
10061		Sch.	Grace Darling.	21	20	46.2	17.4	5.0	2	1859	Islip, N. Y.	Newport News, Va.
10144		Sbp.	Grace Darling.	5	5	27.6	9.5	4.0	1	1882	Provincetown, Mass.	Provincetown, Mass.
86376		Sch.	Grace Darling.	75	47	84.2	21.0	9.4	10	1896	Essex, Mass.	Salem, Mass.
85137	J. N. B. V.	Sch.	Grace Davis.	401	352	127.7	31.1	11.3	6	1873	Yarmouth, Me.	Bangor, Me.
86528		Sbp.	Grace E.	5	5	28.0	8.7	5.0	2	1900	Brooklin, Me.	Castine, Me.
85860		Sch.	Grace Ellena.	10	14	51.4	15.4	3.0	3	1884	Shellbanks, Ala.	Mobile, Ala.
30633		Sch.	Grace Holland.	629	567	189.0	33.0	12.8	7	1890	Marine City, Mich.	Buffalo, N. Y.
85055		Sbp.	Grace Hope.	7	6	33.0	12.0	3.0	1	1881	Norfolk, Va.	Norfolk, Va.
86326		Sch.	Grace Otis.	62	35	87.0	22.5	8.5	10	1895	Newburyport, Mass.	Gloucester, Mass.
85988	K. F. D. S.	Sch.	Grace Seymour.	613	493	160.0	34.2	16.0	8	1888	Iladyme, Conn.	Barnstable, Mass.
85330	J. P. Q. M.	Sch.	Grace Van Dusen.	313	243	125.6	33.1	9.0	0	1874	Millbridge, Me.	New York, N. Y.
85671		Sch.	Grace Watkins.	18	17	42.8	13.9	4.0	1	1887	Sandbeach, Mich.	Detroit, Mich.
10349	H. J. M. V.	Sch.	Grace Watson.	112	100	90.2	21.9	7.1	4	1884	Philadelphia, Pa.	Port Huron, Mich.
10239		Sch.	Grace Whitney.	289	275	141.1	26.0	11.5	5	1896	Gibraltar, Mich.	Perth Amboy, N. J.
10562		Sch.	Grace A. Hoffmire.	29	28	54.8	19.8	4.0	2	1896	Nyaak, N. Y.	Bath, Me.
201187	K. T. G. N.	Sch.	Grace A. Martin.	3,129	2,024	302.0	48.1	28.6	14	1904	Bath, Me.	Mount Desert Ferry, Me.
12810		Sch.	Grace E. Stevens.	87	71	71.8	24.0	7.8	2	1853	Brookhaven, N. Y.	Seaford, Del.
86242	K. L. P. N.	Sch.	Grace G. Bennett.	210	199	135.5	23.9	7.8	3	1893	Bethel, Del.	Chicago, Ill.
85312		Sch.	Grace M. Filer.	237	225	128.9	27.5	9.0	5	1874	Chicago, Ill.	Chicago, Ill.
201510		Sch.	Grace M. Wallace.	12	12	45.2	13.5	2.8	1	1904	Morehead City, N. C.	Beaufort, N. C.
80157	K. J. R. F.	Sch.	Grace P. Willard.	107	101	86.9	24.0	0.9	3	1891	West Mystic, Conn.	Stonington, Conn.
85802		Sbp.	Grace S. Mackey.	15	14	38.7	15.1	4.2	1	1883	Port Washington, N. Y.	Cold Spring, N. Y.
85787		Sbp.	Grace V. Mills.	10	9	35.5	14.5	3.5	0	1882	Cambridge, Md.	Baltimore, Md.
86143		Sch.	Grace W. Howe.	11	10	32.2	12.4	5.6	3	1891	Boothbay, Me.	Boston, Mass.
77102	K. M. C. V.	Sch.	Gracabelle Taylor.	537	458	163.0	35.0	12.8	7	1894	St. George, Md.	New London, Conn.
86044		Sbp. y.	Gracelyne.	9	9	33.0	13.0	3.6	1	1902	Bayshore, N. Y.	Patchogue, N. Y.
10902	K. C. J. L.	Sbp. y.	Grace.	56	53	69.6	21.8	7.2	3	1868	Nyaak, N. Y.	New York, N. Y.
85044		Sch.	Grace.	40	38	65.2	19.2	6.8	3	1899	Charlestown, Mass.	Charleston, S. C.
85441		Sbp.	Grace.	12	11	38.0	14.0	4.0	1	1873	Boothbay, Me.	Deer Isle, Me.
85574		Sbp.	Grace.	6	5	32.5	12.4	3.0	1	1877	Patchogue, N. Y.	Perth Amboy, N. J.
85812		Sbp.	Grace.	5	5	28.0	11.6	2.8	2	1883	Greenport, N. Y.	Greenport, N. Y.
85847		Sch.	Grace.	11	10	31.9	13.5	4.2	7	1884	Key West, Fla.	Key West, Fla.
85896		Sch.	Grace.	80	76	88.7	23.2	8.9	4	1884	Noank, Conn.	Brunswick, Ga.
85010		Sch.	Grace.	45	43	60.1	19.1	8.1	10	1890	do.	Stonington, Conn.
85680		Cat.	Grace.	5	5	22.1	10.6	3.5	1	1872	Tisbury, Mass.	Edgartown, Mass.
85688		Sbp.	Grace.	0	5	22.0	11.4	3.0	1	1890	Bayshore, N. Y.	New York, N. Y.
86033		Sbp.	Grace.	11	7	38.6	15.0	4.1	4	1889	Goshen, N. J.	Bridgeton, N. J.
86107		Sch.	Grace.	20	25	58.0	17.7	6.0	5	1890	St. Michaels, Md.	Baltimore, Md.
86207		Sbp.	Grace.	9	9	34.3	12.2	6.3	2	1892	Waldoboro, Me.	Boston, Mass.
86255		Sch.	Grace.	7	7	44.0	11.3	2.0	1	1893	Smyrna, N. C.	Beaufort, N. C.
86310		Sbp.	Grace.	5	5	27.8	9.7	4.5	2	1894	Brooklin, Me.	Castine, Me.
85759		*Sch.	Grace Bell.	32	20	56.0	17.3	5.0	4	1882	Freeport, Fla.	Gulfport, Miss.
86402		Sch.	Grace Delmuy.	6	0	40.3	12.4	2.4	2	1897	Fishing Creek, Md.	Crisfield, Md.
85643		Sch.	Grace G.	6	5	31.1	12.1	5.5	2	1886	Eastport, Me.	Eastport, Me.
86155		Sch.	Grace J.	68	55	69.0	22.1	5.8	2	1891	Harrington, Me.	Rockland, Me.
86226		Sbp.	Grace Leo.	6	5	35.7	10.0	3.5	1	1892	Onancock, Va.	Cape Charles, Va.
86062		Sbp.	Grace Leonard.	10	6	41.7	14.8	3.2	2	1899	Cambridge, Md.	Annapolis, Md.
85853		Sbp.	Grace Parks.	8	8	32.0	14.4	3.4	1	1884	Patchogue, N. Y.	Greenport, N. Y.
86275		Sch.	Grace S.	91	86	83.0	24.7	10.2	4	1893	San Francisco, Cal.	San Francisco, Cal.
86270		Sch.	Grace C. Wallace.	20	13	59.0	16.3	4.6	2	1893	Orlolo, Md.	Annapolis, Md.
85995	K. F. D. M.	Sch.	Grace D. Buchanan.	1,140	997	194.6	40.0	18.1	8	1888	Bath, Me.	New York, N. Y.
90857	J. R. P. F.	Sch.	Grace D. Chambers.	379	297	133.5	33.0	9.7	6	1875	Gulfport, Conn.	Do.
86132		Sch.	Grace E. Freeman.	12	12	39.0	15.0	6.0	5	1890	Essex, Mass.	Gloucester, Mass.
86031		*Sch.	Grace and Salome Post.	31	26	55.0	19.0	5.6	3	1902	Westpoint, Va.	Richmond, Va.
203200		Sch.	Grady S.	19	13	47.5	15.7	4.0	1	1905	Boggy, Fla.	Pensacola, Fla.
80480	K. P. N. Q.	Sch.	Grafton.	531	404	167.0	34.6	11.5	2	1899	Noank, Conn.	Fall River, Mass.
86283		Sch.	Gramplan.	844	802	218.0	38.0	13.2	6	1894	West Bay City, Mich.	Duluth, Minn.
86276	K. N. M. II.	Sch. y.	Grampus.	47	45	72.6	18.0	9.8	4	1893	Essex, Mass.	New York, N. Y.
86317		Sch.	Granda.	1,729	1,643	247.0	40.0	21.0	6	1895	West Bay City, Mich.	Duluth, Minn.
85490		Sch.	Granger.	58	55	65.0	22.3	4.4	1	1875	Hlokox Landing, Oreg.	San Francisco, Cal.
10047		Sch.	Grape Shot.	29	28	51.8	18.5	5.6	3	1856	Sayville, N. Y.	Richmond, Va.

<sup>1</sup> Formerly schooner John Henry.

<sup>2</sup> Formerly schooner J. W. Balano.

<sup>3</sup> Formerly schooner Mary C. Arnold.

## MERCHANT SAILING VESSELS OF THE UNITED STATES—Continued.

Official No.	Signal letters.	Rig.	Name of vessel.	Gross tonnage.	Net tonnage.	Length.		Breadth.	Depth.	Crew.	When built.	Where built.	Home port (where permanent document issues).
						Feet.	Feet.						
88006		Slp.	Grape Shot	13	11	38.0	14.0	4.1	2	1870	Tappahannock, Va.	Norfolk, Va.	
10666		Sch.	Gratitude	23	14	53.2	16.3	5.6	2	1855	Philadelphia, Pa.	Bridgeton, N. J.	
85087		Slp.	Gray Jacket	7	7	35.0	11.9	2.8	2	1870	Wishart Point, Va.	Chincoteague, Va.	
86145	K. J. L. T.	Sch.	Graying	121	87	97.8	24.4	10.4	18	1891	Essex, Mass.	Gloucester, Mass.	
86558		Slp. y.	Graying	13	13	54.1	13.5	4.6	3	1901	Greenport, N. Y.	New Bedford, Mass.	
86564		Sch.	Green Hill	74	70	74.2	23.6	6.6	4	1881	Green Hill, Md.	Crisfield, Md.	
86133	K. J. L. O.	Sch.	Greenleaf Johnson	390	322	141.5	35.0	12.6	6	1891	Bridgeport, Conn.	New Haven, Conn.	
86098		Slp. y.	Gretchen	8	8	25.2	12.3	5.2	1	1882	Dorchester, Mass.	Boston, Mass.	
86437	K. N. Q. H.	Sch. y.	Gretchen	28	28	51.0	17.8	5.8	3	1898	Baltimore, Md.	Baltimore, Md.	
116771		Slp. y.	Gretchen	12	12	37.8	13.3	5.2	2	1895	Brooklyn, N. Y.	New York, N. Y.	
10661	H. J. F. L.	Bk.	Grey Hound (whaling)	177	169	95.0	24.4	12.2	23	1851	New Bedford, Mass.	New Bedford, Mass.	
86226		Sch.	Grey Hound	13	13	44.0	15.0	4.0	2	1872	Mathews County, Va.	Norfolk, Va.	
77113	K. L. T. F.	Sch.	Griffin	37	305	131.5	33.1	10.7	7	1893	Phippsburg, Me.	Gulport, Miss.	
86669	K. E. J. M.	Sch.	Griswold I. Keeney	100	63	90.0	25.0	9.8	17	1903	Essex, Mass.	New York, N. Y.	
86617		Slp.	Grit	5	5	36.5	13.4	5.4	2	1896	La Tete, New Brunswick	Eastport, Me.	
86652		Slp. y.	Grotonia	7	7	32.1	11.0	4.0	1	1901	Bayshore, N. Y.	Patchogue, N. Y.	
85911		Lgr.	Grover Cleveland	9	5	40.9	13.0	3.7	2	1885	New Orleans, La.	New Orleans, La.	
86099		Sch.	Grover Cleveland	35	22	59.1	19.4	5.7	5	1890	Bridgeton, N. J.	Bridgeton, N. J.	
86257		Sch.	Grover Cleveland	7	6	39.2	9.0	3.0	2	1893	Sarasota, Fla.	Tampa, Fla.	
85940		Slp.	Growler	9	8	31.2	14.1	3.4	1	1886	Bayshore, N. Y.	Patchogue, N. Y.	
86206		Sch.	Growler	5	5	26.0	11.0	3.9	5	1892	Boston, Mass.	Boston, Mass.	
10372		Sch.	Guido	38	36	63.4	17.9	5.2	3	.....	.....	Greenport, N. Y.	
86140		Sch.	Guido	15	14	42.3	15.5	5.5	6	1874	Marco, Fla.	Key West, Fla.	
85670	K. D. T. W.	Sch.	Guido	144	137	126.0	26.7	7.4	5	1887	San Francisco, Cal.	San Francisco, Cal.	
86335		Sch.	Guido	8	6	34.4	12.5	3.6	3	1895	Biloxi, Miss.	Gulport, Miss.	
85506		Slp.	Guiding Star	11	11	33.9	14.6	3.9	2	1877	Greenwich, Conn.	New York, N. Y.	
10344		Sch.	Guido	135	129	114.9	24.7	7.3	5	1850	Manitowoc, Wis.	Port Huron, Mich.	
86578		Sch.	Guillermito	38	38	62.0	17.4	6.0	6	.....	.....	San Juan, P. R.	
86166	K. J. E. P.	Slp. y.	Guilnars	23	22	46.0	15.2	6.3	3	1891	Mariner Harbor, N. Y.	New York, N. Y.	
85985		Sch. y.	Gundred	19	18	48.3	14.2	7.5	4	1887	Boston, Mass.	Boston, Mass.	
86217		Sch.	Gus Simpson	27	18	55.4	21.2	4.0	3	1892	Bayou Laite, Miss.	Gulport, Miss.	
86481		Slp.	Gussie	6	6	39.5	13.4	2.8	5	1899	Oriole, Md.	Crisfield, Md.	
200397		Sch.	Gussie O.	21	21	55.0	20.6	5.3	6	1903	Fairmount, Md.	Do.	
86395		Cat.	Gussie Speck	6	6	29.8	12.2	3.4	1	1897	Port Republic, N. J.	Tuckerton, N. J.	
86173		Sch.	Gussie H. Smith	6	6	31.0	12.8	3.1	1	1887	Patchogue, N. Y.	Savannah, Ga.	
86304		Slp.	Guy	5	5	36.2	11.3	2.7	4	1894	Marion, Md.	Crisfield, Md.	
85992	J. T. N. M.	Bk.	Guy C. Goss	1,572	1,430	213.9	39.8	24.0	20	1879	Bath, Me.	Seattle, Wash.	
86550		Slp.	Guy R. Francis	11	11	33.2	11.4	5.7	2	1901	Bristol, Me.	St. Paul, Minn.	
204195		Ywly. y.	Gwendolyn II	17	17	40.7	13.7	6.8	3	1907	Georgetown, Wash.	Seattle, Wash.	
86654	K. S. F. N.	Sch.	Gwennie	1,087	994	217.0	35.3	18.4	3	1902	Bath, Me.	Baltimore, Md.	
86190		Slp.	Gyda	6	6	32.0	10.9	4.8	0	1892	Tacoma, Wash.	Juneau, Alaska.	
85206		Slp. y.	Gypsy	20	19	51.3	16.8	4.8	2	1867	New York, N. Y.	New York, N. Y.	
85888		Sch.	Gypsy	10	9	48.1	14.2	3.0	2	1835	St. Michaels, Md.	Norfolk, Va.	
86019		Slp. y.	Gypsy	7	7	29.4	12.5	3.3	2	1888	Brooklyn, N. Y.	Fall River, Mass.	
86050		Slp.	Gypsy	15	14	43.0	16.0	3.6	1	1888	Penobscot, Me.	Bucksport, Me.	
86071		Slp.	Gypsy	10	10	40.3	18.6	4.5	4	1889	Dividing Creek, N. J.	Bridgeton, N. J.	
86404		Sch.	Gypsy	10	7	41.2	15.4	3.2	3	1897	Fowl River, Ala.	New Orleans, La.	
86410		Slp. y.	Gypsy	8	7	31.0	12.0	4.4	0	1898	Riverhead, N. Y.	New York, N. Y.	
86636		Ywly.	Gypsy	23	18	41.5	15.4	4.0	2	1898	Oshkosh, Wis.	Milwaukee, Wis.	
<b>H.</b>													
95295		Sch.	H. Bendel	73	70	71.5	25.0	5.5	2	1874	San Francisco, Cal.	San Francisco, Cal.	
11156	H. J. S. P.	Sch.	H. Curtiss	124	118	84.4	24.2	8.5	4	1850	Harrington, Me.	Deer Isle, Me.	
96571		Sch.	H. Eppinger	96	89	80.0	27.5	6.2	2	1901	San Francisco, Cal.	San Francisco, Cal.	
96393		Slp. y.	H. Lindsay	17	17	34.7	14.5	6.3	1	1897	Chelsea, Mass.	Salem, Mass.	
96296		Slp.	H. McDonald	9	8	34.2	10.4	5.6	3	1876	East Boston, Mass.	Deer Isle, Me.	
95017		Sch.	H. A. Russell	11	9	32.5	13.2	5.5	4	1899	Rockland, Me.	Lubec, Me.	
95958		Sch.	H. B. Lane	10	7	42.0	13.4	3.7	1	1888	Newborn, N. C.	Newborn, N. C.	
95794		Sch.	H. C. Alvey	20	18	63.6	18.0	4.9	2	1884	Pocomoke City, Md.	Newport News, Va.	
96485		Slp.	H. C. Price	11	11	37.4	15.8	4.0	1	1900	Patchogue, N. Y.	Patchogue, N. Y.	
96426		Slp.	H. C. Townsend	5	5	39.2	11.9	2.7	1	1898	Upper Fairmount, Md.	Newborn, N. C.	
95991	K. G. F. C.	Sch.	H. O. Wright	290	275	130.0	31.0	10.0	7	1889	Fairhaven, Cal.	San Francisco, Cal.	
95393	K. N. H. J.	Sch.	H. D. Bendixsen	641	570	173.5	37.4	13.5	8	1898	..... do. ....	Do.	
95296		Sch.	H. D. Moore	143	136	103.3	24.5	7.7	3	1874	Saugatuck, Mich.	Milwaukee, Wis.	
95072		Slp.	H. E. Thompson	12	11	36.0	13.6	6.0	8	1870	Charleston, S. C.	Charleston, S. C.	
96022	K. G. Q. R.	Sch.	H. E. Thompson	683	609	153.4	32.5	18.1	7	1889	Machias, Me.	Charleston, Mass.	
96007		Slp.	H. F. Hilderbrandt	6	5	28.7	12.9	3.3	1	1887	Patchogue, N. Y.	Patchogue, N. Y.	
95895		Sch.	H. F. Lankford	10	9	53.0	14.3	3.2	6	1896	Somerset County, Md.	Crisfield, Md.	
95483	J. S. L. B.	Bk.	H. G. Johnson	1,082	981	195.5	36.8	21.8	13	1877	Newburyport, Mass.	Boston, Mass.	
95663		Sch.	H. H. Meekins	19	11	46.8	15.8	4.7	4	1881	Philadelphia, Pa.	Bridgeton, N. J.	
95051		Sch.	H. J. Bishop	21	20	49.4	16.9	4.4	1	1870	South Haven, N. Y.	Patchogue, N. Y.	
96614	K. R. Q. C.	Sch.	H. K. Hall	1,237	1,105	225.4	42.4	18.1	13	1902	Port Blakeley, Wash.	San Francisco, Cal.	
95641		Slp.	H. K. Mulford	16	9	40.1	15.5	4.6	5	1835	Bridgeton, N. J.	Bridgeton, N. J.	
95778		Sch.	H. K. Price	52	39	65.2	23.2	6.4	6	1883	Pocomoke City, Md.	Annapolis, Md.	
96333		Slp.	H. K. Roe	6	6	28.2	12.0	3.1	2	1883	Isip, N. Y.	Greenport, N. Y.	

<sup>1</sup> Formerly sloop-yacht Safna.

<sup>2</sup> Formerly schooner James H. Dudley.

<sup>3</sup> Formerly British sloop Mary and Alice.

<sup>4</sup> Formerly Spanish schooner Guillermito.

<sup>5</sup> Formerly sloop-yacht

<sup>a</sup> Gussie.  
<sup>b</sup> Paulina.

<sup>6</sup> Formerly a bark H. G. Johnson.

<sup>b</sup> British bark H. G. Johnson.

## MERCHANT SAILING VESSELS OF THE UNITED STATES—Continued.

Official No.	Signal letters.	Rlg.	Name of vessel.	Gross tonnage.	Net tonnage.	Length.	Breadth.	Depth.	Crew.	When built.	Where built.	Home port (where permanent document issued).
95377		Sch.	H. L. James	115	109	92.0	27.0	7.2	4	1875	Dorchester County, Md.	Norfolk, Va.
95945		Sch.	H. L. Steelman	19	11	45.1	13.8	4.1	4	1888	Essex, N. J.	Bridgeton, N. J.
95927		Sch.	H. L. Tall	10	9	51.0	13.0	3.6	6	1887	Somerset County, Md.	Crisfield, Md.
95911		Sch.	H. M. Avery	33	31	60.5	16.9	5.8	1	1887	South Haven, Mich.	Grand Haven, Mich.
95719		Sch.	H. M. Rowe	39	37	66.0	11.4	5.6	4	1882	Dorchester, Md.	Crisfield, Md.
42287		*Slp.	H. N. Conklin	484	463	145.0	33.8	12.0	1	1878	New Baltimore, N. Y.	Hartford, Conn.
95077		Sch.	H. P. Barnes	22	21	55.6	19.9	4.9	2	1870	Rehoboth, Md.	Newport News, Va.
95095		Sch.	H. P. Barnes	39	29	57.8	20.5	5.5	2	1870	Baltimore, Md.	Baltimore, Md.
96282		Sch.	H. P. Brown	10	8	45.0	13.5	3.3	1	1894	Avon, N. C.	Elizabeth City, N. C.
11223		Sch.	H. S. Boynton	86	82	74.0	21.6	9.5	3	1889	Trenton, Me.	Rockport, Me.
96536		Slp.	H. S. Dulany	8	8	36.5	14.5	4.4	5	1877	Chesconnessex, Va.	Crisfield, Md.
95792	K. C. H. V.	Sch.	H. S. Lanfair	402	346	138.0	32.7	10.0	7	1874	Baltimore, Md.	Tuckerton, N. J.
96193		Sch.	H. S. Morgan	18	17	53.0	16.1	4.4	5	1892	Rockhall, Md.	Newport News, Va.
95587		Sch.	H. T. Beacham	41	39	65.0	20.0	5.5	2	1890	Baltimore, Md.	Baltimore, Md.
11764	J. B. R. T.	Sch.	H. T. Hedges	239	227	104.7	28.1	8.1	6	1898	Wilmington, Del.	Sag Harbor, N. Y.
95122		Sch.	H. V. Duryea	53	50	72.0	22.2	5.0	3	1871	Nyaack, N. Y.	Port Jefferson, N. Y.
96380		Sch.	H. Hansel Tyler	5	5	36.2	13.3	2.6	7	1894	Fishing Creek, Md.	Crisfield, Md.
96092		Sch.	H. J. E. Levy	17	16	54.2	20.1	4.0	2	1820	New Orleans, La.	Gulfport, Miss.
200458		Sch.	H. & V. Royal	17	14	47.0	14.7	3.9	2	1903	Lockwood Folly, N. C.	Wilmington, N. C.
96328	K. M. R. P.	*Sch.	Hackensack	876	791	192.0	34.7	16.4	3	1896	Noank, Conn.	New York, N. Y.
96222		Ywl. y.	Hadassah	8	7	38.4	9.6	8.2	3	1893	Bristol, R. I.	Mount Desert Ferry, Me.
95738		Sch.	Haddle	32	22	57.0	20.4	4.9	2	1893	Goshen, N. J.	Elizabeth City, N. C.
96537		Sch.	Haddle Blanch	15	12	46.4	14.2	3.6	1	1901	Southport, N. C.	Charleston, S. C.
96107		Slp.	Ha-Ha	7	6	25.9	12.5	4.0	0	1899	Harwich, Mass.	Hyannis, Mass.
95668	J. V. R. C.	Sch.	Halcyon	293	278	133.2	32.0	11.0	7	1881	Eureka, Cal.	San Francisco, Cal.
95961		Sch.	Halcyon	27	26	52.4	14.8	5.9	5	1888	Essex, Mass.	Pensacola, Fla.
96128		Slp. y.	Halcyon	6	6	27.8	11.0	4.8	0	1887	Newport, R. I.	Newport, R. I.
96188		Slp.	Halcyon	6	6	30.9	13.0	2.9	1	1885	Amityville, N. Y.	Patchogue, N. Y.
96341		Sch. y.	Halcyon	12	12	29.7	12.4	8.2	2	1896	Seattle, Wash.	Seattle, Wash.
201000		Ywl. y.	Halcyon	17	17	42.0	13.0	5.8	3	1904	East Boothbay, Me.	Salem, Mass.
204035		Sch.	Halcyon	12	10	41.0	17.0	4.8	3	1907	Dias Creek, N. J.	Bridgeton, N. J.
96682		Sch.	Halcyone	10	10	44.0	12.2	2.7	1	1903	Morehead City, N. C.	Beaufort, N. C.
11616		Slp.	Half Moon	41	39	47.0	21.6	6.6	1	1853	New York, N. Y.	New York, N. Y.
95260		*Sch.	Halstad	496	471	171.1	33.4	12.4	6	1873	Little Sturgeon, Wis.	Chicago, Ill.
96131		Sch.	Halle K.	10	9	53.0	15.0	4.0	6	1891	Solomons, Md.	Annapolis, Md.
96587		Slp.	Hambleton	7	7	38.1	13.9	2.6	5	1901	St. Michaels, Md.	Baltimore, Md.
11879		Sch.	Hamlet	26	24	49.0	17.5	4.8	3	1867	Bellport, N. Y.	Greenport, N. Y.
96069		Sch.	Hamlet	13	9	56.0	14.5	3.3	3	1890	Fishing Island, Md.	Elizabeth City, N. C.
96319	K. M. N. H.	*Sch.	Hammond	693	613	173.2	35.0	14.2	3	1895	Noank, Conn.	Philadelphia, Pa.
96490	K. P. T. F.	*Sch.	Hampshire	735	735	135.5	35.3	16.4	3	1900	Bath, Me.	Bridgeton, N. J.
11908		Sch.	Hampton	28	20	53.0	17.0	5.0	8	1855	Somerset County, Md.	Newport News, Va.
95535		Sch.	Hampton	8	7	52.0	8.0	3.0	2	1878	Lancaster, Va.	Boston, Mass.
95008	J. H. C. K.	Bkn.	Hancock	412	348	121.5	29.5	11.6	8	1869	Bucksport, Me.	Duluth, Minn.
95283		*Sch.	Handy Boy	26	25	61.0	17.2	3.0	0	1874	Harrison, Mich.	Beaufort, N. C.
96100		Sch.	Hannah	5	3	35.0	10.6	3.3	1	1891	Smyrna, N. C.	Cape Charles, Va.
95058		Sch.	Hannah Coomer	95	90	82.3	22.8	8.0	3	1870	East Boston, Mass.	Machias, Me.
95439		Slp.	Hannah D.	13	8	39.7	14.8	4.6	1	1875	Glenwood, N. Y.	Somers Point, N. J.
11333		Sch.	Hannah Grant	71	67	73.0	20.3	8.2	2	1847	Newburyport, Mass.	Tuckerton, N. J.
95677		Sch.	Hannah M.	7	8	34.3	11.6	2.6	1	1882	English Creek, N. J.	Bridgeton, N. J.
96422		Slp.	Hannah M.	14	13	50.0	16.3	3.2	1	1898	New Gretna, N. J.	New York, N. Y.
96162		Sch.	Hannah Mulford	18	11	44.4	16.4	5.0	4	1892	Dividing Creek, N. J.	Bridgeton, N. J.
95150		Sch.	Hannah E. Brown	97	62	98.0	27.1	8.1	4	1871	Newburgh, N. Y.	New York, N. Y.
95810	K. C. N. V.	Sch.	Hannah F. Carlton	225	189	103.3	30.0	10.6	5	1884	Pembroke, Me.	Bangor, Me.
95186		Sch.	Hannah and Ida	29	27	61.5	20.1	5.2	6	1872	Mauricetown, N. J.	Bridgeton, N. J.
96257		Slp.	Hannie B. Gibson	14	8	37.3	15.8	3.1	4	1863	Port Norris, N. J.	Do.
202244		Sch.	Happy Home	11	9	42.5	14.0	3.6	2	1905	Raber, Mich.	Marquette, Mich.
202425		Cat.	Happy Jack	5	5	23.7	11.3	3.7	0	1905	Osterville, Mass.	Falmouth, Mass.
95315	J. Q. B. H.	Sch.	Harbison Hlokman	740	418	140.5	32.0	15.0	7	1874	Milford, Del.	Norfolk, Va.
95916	K. D. S. L.	Sch. y.	Harbinger	45	43	67.8	19.3	7.9	3	1884	South Boston, Mass.	Rockester, N. Y.
203227		Slp.	Har-Ru-Al	17	17	37.6	8.8	3.1	1	1906	Clayton, N. Y.	Cape Vincent, N. Y.
201379		*Slp.	Hard Times	6	5	32.0	13.0	2.2	2	1904	Matagorda, Tex.	Port Lavaca, Tex.
11099		Slp.	Hardscrabble	46	43	57.0	20.4	5.7	2	1850	Quincy, Mass.	Boston, Mass.
95234		Sch.	Harold Belle	35	25	63.0	21.2	5.2	10	1873	Baltimore, Md.	Bridgeton, N. J.
96116	K. J. P. N.	Sch.	Harland W. Hinton	180	171	125.2	23.6	7.4	4	1891	Bethel, Del.	Elizabeth City, N. C.
11445		Slp.	Harmon Shmes	12	12	40.0	18.0	4.0	1	1866	Staten Island, N. Y.	New York, N. Y.
200484		Sch.	Harmony	119	80	99.5	24.6	11.6	22	1903	Essex, Mass.	Boston, Mass.
201429		Slp.	Harmony	7	7	33.0	10.0	5.4	1	1901	Gouldsboro, Me.	Castine, Me.
96114		*Sch.	Harold	718	682	190.0	34.0	13.0	6	1891	West Bay City, Mich.	Chicago, Ill.
201926		Sch.	Harold	13	8	40.3	13.6	5.3	2	1905	East Machias, Me.	Lubeo, Me.
110554	J. W. N. C.	Sch.	Harold Bleikum	192	185	112.5	30.5	8.9	6	1882	Eureka, Cal.	Seattle, Wash.
96529		Slp.	Harold Clark	10	5	43.0	14.7	3.0	1	1900	Belhaven, N. C.	Newbern, N. C.
96119		Slp. y.	Harold E.	6	6	24.9	12.4	3.8	0	1891	Orleans, Mass.	Boston, Mass.
95730	J. W. R. V.	Sch.	Harold B. Cousins	379	260	139.0	34.0	11.6	6	1882	Boston, Mass.	Do.
95768	K. B. P. L.	Sch.	Harold C. Beecher	363	306	127.0	33.0	12.4	6	1883	Madison, Conn.	New York, N. Y.
96248	K. L. S. R.	Sch.	Harold J. McCarty	312	251	133.1	31.8	9.1	7	1893	Bath, Me.	Bath, Me.
96043	K. H. P. M.	Sch.	Harold L. Berry	119	13	67.4	26.3	6.9	4	1880	Georgetown, Me.	Do.
95215		Slp.	Harp	13	12	37.6	16.0	4.0	2	1873	Darien, Conn.	Bridgeport, Conn.

1 Formerly schooner Ruby A. Cousins.



## MERCHANT SAILING VESSELS OF THE UNITED STATES—Continued.

Official No.	Signal letters.	Rig.	Name of vessel.	Gross tonnage.	Net tonnage.	Length.	Breadth.	Depth.	Crew.	When built.	Where built.	Home port (where permanent document issues).
						Feet.	Feet.	Feet.				
96498		Slp.	Harp	5	5	30.4	11.2	2.4	1	1877	Norfolk, Va.	Elizabeth City, N. C.
96183		Spl. y.	HARPOON	28	27	52.1	16.3	7.5	3	1891	Salem, Mass.	Boston, Mass.
95550		Sch.	Harris M. Young	12	11	37.5	12.7	4.7	2	1879	Kennebunk, Me.	Gloucester, Mass.
96043		Slp.	Harris and George	5	5	33.0	11.0	5.8	1	1890	Friendship, Me.	Deer Isle, Me.
95577		Slp.	Harriet	8	8	34.0	13.8	3.6	2	1879	Islip, N. Y.	Southwest Harbor, Me.
96329		Cat.	Harriet	5	5	26.4	12.0	3.3	1	1901	Cape May, N. J.	Bridgeton, N. J.
96011		Slp.	Harriet C.	10	9	33.0	12.8	4.0	1	1880	Keyport, N. J.	New York, N. Y.
95504	J. S. T. H.	Bg.	Harriet G.	252	188	130.2	28.0	10.5	23	1878	Norfolk, Va.	San Francisco, Cal.
96061		Sch.	Harriet Howarth	41	39	62.2	20.7	6.6	8	1870	Somerset County, Md.	Crisfield, Md.
11273		Sch.	Harriet Rogers	56	54	64.7	21.1	6.3	2	1845	Freeport, Me.	Belfast, Me.
11784		Sch.	Harriet Smith	27	26	52.0	18.0	6.0	8	1861	Islip, N. Y.	Tappahannock, Va.
96651		Slp.	Harriet S. Shebler	25	13	40.0	17.6	3.7	1	1902	Pittston, Me.	Bath, Me.
96932	K. C. T. S.	Sch.	Harriet C. Kerlin	517	458	143.0	35.0	14.7	7	1884	Leesburg, N. J.	Newport, R. I.
96161	K. L. F. N.	Sch.	Harriet O. Whitehead	222	211	119.6	31.3	8.0	4	1882	Waterford, Conn.	Providence, R. I.
95062		Sch.	Harriet E. Ford	50	47	69.2	22.2	7.0	3	1870	Somerset County, Md.	Tappahannock, Va.
96324		Sch.	Harriet H. Lippincott	27	17	50.5	18.5	5.2	6	1873	Salem, N. J.	Bridgeton, N. J.
11295		Sch.	Harriet P. Ely	62	58	70.6	23.5	5.9	3	1882	Norwalk, Conn.	Baltimore, Md.
202715	K. V. D. S.	Sch.	Harrison T. Beacham	299	286	143.0	39.0	9.0	5	1905	Baltimore, Md.	Do.
95380		Slp.	Harrison T. Smith	10	10	42.8	13.0	3.0	1	1873	Islip, N. Y.	Perth Amboy, N. J.
95426		Sch.	Harry	24	23	52.0	19.0	3.5	1	1876	San Francisco, Cal.	San Francisco, Cal.
96400		Sch.	Harry	19	19	47.0	18.2	2.9	1	1902	Smiths Point, Tex.	Galveston, Tex.
96471		Slp.	Harry Anderson	8	8	44.3	15.2	3.1	5	1899	Deals Island, Md.	Crisfield, Md.
96004		Slp.	Harry C.	6	6	36.2	13.5	3.3	2	1901	Mearsville, Va.	Newport News, Va.
96457		Slp.	Harry Collins	10	8	33.0	15.7	3.9	3	1899	Charleston, S. C.	Charleston, S. C.
203475		Sch.	Harry E.	33	21	63.7	20.7	4.0	3	1906	Madisonville, La.	New Orleans, La.
96581		Slp.	Harry Ford	9	8	41.0	15.7	4.4	5	1901	Crisfield, Md.	Crisfield, Md.
96281		Sch.	Harry Lay	9	9	37.0	14.2	3.4	2	1894	Fowl River, Ala.	Mobile, Ala.
96108		Sch.	Harry Marsh	13	12	39.2	15.1	4.3	1	1891	Charleston, S. C.	Charleston, S. C.
95614	J. T. W. P.	Sch.	Harry Messer	627	551	153.7	35.5	15.8	7	1890	Bath, Me.	Boston, Mass.
95101	J. K. S. M.	Sch.	Harry Moses	1,365	1,241	198.2	37.5	23.8	15	1871	do.	Port Arthur, Tex.
96160		Slp.	Harry Mortimer	12	12	37.7	15.4	4.2	1	1871	Bayshore, N. Y.	Newport News, Va.
95715	J. W. L. F.	Sch.	Harry Prescott	433	411	140.0	34.0	11.6	6	1882	Bath, Me.	New Haven, Conn.
95923		Sch.	Harry Young	6	6	34.0	10.6	4.2	1	1885	Petersburg, N. J.	Somers Point, N. J.
96561		Sch.	Harry A. Nickerson	133	83	107.6	24.5	10.8	19	1901	East Boothbay, Me.	Gloucester, Mass.
95721		Sch.	Harry C. Brown	18	11	58.6	15.8	4.4	2	1882	Crisfield, Md.	Cape Charles, Va.
95746		Sch.	Harry C. Chester	75	71	74.7	23.0	6.9	2	1883	East Machias, Me.	Boston, Mass.
95055	J. K. D. P.	Sch.	Harry C. Shepherd	213	203	108.6	29.8	8.7	5	1870	Mays Landing, N. J.	Somers Point, N. J.
96328		Slp.	Harry D. Cook	8	8	41.4	14.7	3.4	4	1902	Oriole, Md.	Crisfield, Md.
95389		Slp.	Harry D. Hazard	5	5	29.0	11.5	3.0	0	1872	Patchogue, N. Y.	Patchogue, N. Y.
96597	K. R. L. P.	Sch.	Harry K. Fooks	278	249	131.0	28.2	9.2	6	1902	Bethel, Del.	New Orleans, La.
96322	K. R. S. F.	Sch.	Harry L. Fenner	138	116	95.6	23.6	8.1	3	1902	Noank, Conn.	Providence, R. I.
96442	K. R. W. L.	Sch.	Harry T. Hayward	1,203	1,020	190.0	40.0	19.4	7	1902	Thomaston, Me.	Boston, Mass.
96077	K. H. Q. L.	Sch.	Harry W. Haynes	295	250	129.3	31.0	9.8	7	1890	Ellsworth, Me.	Ellsworth, Me.
96211		Sch.	Harry and Charlie	15	9	42.0	16.2	4.7	5	1883	Leesburg, N. J.	Bridgeton, N. J.
95593		Sch.	Harry and Ralph	11	6	37.8	14.2	3.7	3	1901	Greenwich, N. J.	Camden, N. J.
96213		Sch.	Harry and Willie	14	8	39.6	15.7	4.0	4	1893	Leesburg, N. J.	Bridgeton, N. J.
96139	K. L. B. M.	Sch.	Harvard	112	76	95.4	23.6	10.4	10	1891	Essex, Mass.	Gloucester, Mass.
115975	K. O. D. G.	Bk.	Harvard	1,603	1,435	218.7	39.9	24.2	14	1884	Brunswick, Mo.	Boston, Mass.
95010		Sch.	Harvest	51	51	61.0	23.0	6.3	0	1839	Mamaroneck, N. Y.	New York, N. Y.
96557		Sch.	Harvest Home	9	7	45.2	11.9	3.4	1	1901	Laban, Va.	Newport News, Va.
11674		Sch.	Harvest Queen	32	30	56.0	21.2	4.0	1	1861	San Francisco, Cal.	San Francisco, Cal.
95064	J. K. P. M.	Bk.	Harvester	754	716	158.8	32.7	16.9	16	1871	Newburyport, Mass.	Port Townsend, Wash.
95819		Sch.	Harvester	80	76	75.3	23.5	6.9	3	1884	Jonesboro, Me.	Vinalhaven, Me.
95976	K. L. J. P.	Sch.	Harvester	106	76	90.4	23.6	9.6	17	1892	Essex, Mass.	Provincetown, Mass.
95912		Slp.	Harvey M.	5	5	28.0	11.5	3.2	1	1887	Glenwood, N. Y.	Bridgeton, Conn.
96463		Sch.	Harvey Ransom	23	27	59.0	16.4	5.3	1	1887	South Haven, Mich.	Milwaukee, Wis.
201649	K. T. M. N.	Sch.	Harvey A. Parks	8	8	42.0	16.0	2.8	4	1899	Holland Island, Md.	Crisfield, Md.
96288		Slp.	Harwood Palmer	2,885	2,400	301.7	46.3	27.8	10	1904	Waldoboro, Me.	Boston, Mass.
95125		Sch.	Haskell W. Gray	6	6	31.0	9.6	4.6	3	1895	Brooksville, Me.	Deer Isle, Me.
11477	H. K. D. B.	Sch.	Hastings	84	62	86.4	24.7	6.1	3	1871	Kennebunk, Me.	Rockland, Me.
200209		Sch.	Hattaras	783	754	171.5	33.5	18.8	3	1865	Brooklyn, N. Y.	New York, N. Y.
95175		Sch.	Hattaras	78	50	85.5	21.4	9.8	6	1903	Essex, Mass.	Galveston, Tex.
95204		Sch.	Hattie	6	5	31.0	12.1	3.4	1	1872	Philadelphia, Pa.	Somers Point, N. J.
95907		Sch.	Hattie	400	380	165.2	30.0	11.0	6	1873	Marino City, Mich.	Cleveland, Ohio.
96067		Slp.	Hattie	7	7	27.9	11.8	4.1	1	1887	Brooklyn, N. Y.	Rockport, Me.
96363		Sch.	Hattie	20	19	46.9	14.7	3.8	1	1890	Erin, Mich.	Detroit, Mich.
96395		Slp.	Hattie	6	6	24.6	9.5	4.0	1	1894	Ballard, Wash.	Seattle, Wash.
96683	K. S. L. P.	Sch.	Hattie	8	8	39.5	12.1	3.0	2	1898	Havre de Grace, Md.	Baltimore, Md.
93657		Sch.	Hattie Alma	1,286	1,163	230.3	39.0	17.3	4	1903	Bath, Me.	Do.
95795		Slp.	Hattie B.	28	27	67.5	17.6	5.2	5	1831	Somerset County, Md.	Do.
95962		Slp.	Hattie B.	11	7	37.6	13.7	3.7	3	1884	Bridgeton, N. J.	Bridgeton, N. J.
95955		Slp.	Hattie B.	8	3	33.7	14.0	4.6	1	1888	Hyanis, Mass.	Hyanis, Mass.
95242		Sch.	Hattie Bell	5	5	28.8	13.2	3.1	2	1873	Canoe Place, N. Y.	Greenport, N. Y.
95827		Sch.	Hattie Chevalier	38	36	59.6	21.0	4.7	3	1873	Cold Spring, N. Y.	New York, N. Y.
95816		Sch.	Hattie Duncan	9	9	52.6	14.8	2.6	4	1884	Holland Point, Md.	Crisfield, Md.
95816	K. C. P. M.	Sch.	Hattie Dunn	435	365	145.1	35.1	11.6	7	1884	Thomaston, Me.	Thomaston, Me.
96346		Slp.	Hattie Elizabeth	7	5	37.2	12.6	3.1	1	1896	Marion, Md.	Annapolis, Md.

1 Formerly ship Sam Skolfield, 2d.

2 Formerly (a) bark Harvester.  
(b) British bark Harvester.

† Composite.



## MERCHANT SAILING VESSELS OF THE UNITED STATES—Continued.

Official No.	Signal letters.	Rtg.	Name of vessel.	Gross tonnage.	Net tonnage.	Length.	Breadth.	Depth.	Crew.	When built.	Where built.	Home port (where permanent document issues).
						Feet.	Feet.	Feet.				
95627		Sch.	Hattie Estelle	17	7	55.0	15.4	4.2	4	1890	St. Michaels, Md.	Baltimore, Md.
96650		Slp.	Hattie Frances	7	7	32.9	10.8	5.3	2	1902	Deer Isle, Me.	Deer Isle, Me.
95085		Sch.	Hattie Hall	29	27	51.2	18.5	5.2	4	1871	Newtown, Md.	Bridgeton, N. J.
120117		Sch.	Hattie Hutt	230	186	127.2	26.4	9.3	6	1873	Saugatuck, Mich.	Milwaukee, Wis.
95159		Slp.	Hattie J.	5	5	32.5	12.2	2.8	1	1872	Sayville, N. Y.	Bridgeton, Conn.
95225		Slp.	Hattie Jenks	10	6	41.0	13.4	3.7	3	1873	Port Washington, N. Y.	Bridgeton, N. J.
96360		Cat.	Hattie L.	5	5	26.5	12.0	2.9	2	1895	Cape May, N. J.	Do.
11557		Sch.	Hattie Lewis	50	48	60.2	21.8	5.1	3	1864	Gulfport, Conn.	Southwest Harbor, Me.
96382		Slp.	Hattie Lloyd	11	11	48.0	16.0	3.5	2	1897	Whitehaven, Md.	Annapolis, Md.
95583		Slp.	Hattie Lulu	6	6	29.6	12.3	3.1	1	1880	Glenwood, N. Y.	Bridgeton, Conn.
96297		Sch.	Hattie Loring	55	46	64.7	20.0	7.5	2	1895	Gouldsboro, Me.	Machias, Me.
96644		Slp.	Hattie Nelson	6	6	37.0	13.2	3.2	5	1902	Fruitland, Md.	Bridgeton, N. J.
95035	J. V. F. R.	Sch.	Hattie Nickerson	172	163	112.0	23.0	9.7	4	1881	Dennisville, N. J.	Baltimore, Md.
96375		Cat.	Hattie S.	5	5	27.6	11.9	3.0	1	1894	Amityville, N. Y.	Patchogue, N. Y.
96641		Slp.	Hattie S.	7	5	37.0	13.0	3.0	2	1902	Bushy, Va.	Tappanhook, Va.
95109		Sch.	Hattie Stark	68	64	76.0	23.3	6.1	3	1872	Baltimore, Md.	Crisfield, Md.
95817		Sch.	Hattie Washington	20	19	49.3	16.3	4.5	6	1894	Sharptown, Md.	Do.
11609		Sch.	Hattie Wells	376	357	164.5	28.0	11.0	6	1867	Port Huron, Mich.	Port Huron, Mich.
96047		Sch.	Hattie White	28	26	56.5	18.6	5.3	3	1900	Rock Creek, Md.	Baltimore, Md.
90320	K. M. N. R.	*Sch.	Hattie A. Heckman	105	72	90.0	24.6	10.0	16	1895	Essex, Mass.	Gloucester, Mass.
95358		Sch.	Hattie A. McMaster	28	26	55.7	18.7	4.7	2	1875	Worcester County, Md.	Norfolk, Va.
95993		Slp.	Hattie A. Peterson	3	5	35.0	12.0	3.7	1	1899	Cape Hatteras, N. C.	Newbern, N. C.
11844		Slp.	Hattie A. Wallace	31	20	44.5	17.7	4.4	2	1867	Setauket, N. Y.	New Haven, Conn.
96550		*Slp.	Hattie B. Hovey	25	18	49.4	17.6	3.8	2	1901	Pittston, Me.	Bath, Me.
95947		Sch.	Hattie B. Robbins	18	11	49.1	16.7	4.3	5	1898	Port Norris, N. J.	Bridgeton, N. J.
202508		Slp.	Hattie C. Laird	13	9	46.0	15.0	3.2	1	1905	Pocomoke City, Md.	Cape Charles, Va.
96145	K. L. C. V.	Sch.	Hattie C. Luce	335	277	136.5	30.5	12.4	6	1892	Rockport, Me.	Rockport, Me.
22001		Sch.	Hattie C. Wheatley	63	60	79.0	23.5	5.0	3	1855	Dorchester County, Md.	Baltimore, Md.
95312	J. P. W. S.	Sch.	Hattie E. Gilles	134	128	110.5	23.7	7.5	5	1874	Lewisville, Del.	Do.
95238	J. N. L. R.	Sch.	Hattie E. King	286	232	115.0	28.8	9.0	5	1873	Calais, Me.	New York, N. Y.
96427		Slp.	Hattie E. Travers	7	7	41.0	14.0	2.8	5	1868	Hoopers Island, Md.	Baltimore, Md.
95880		Slp.	Hattie F. Burcham	6	6	29.3	12.7	3.3	1	1886	Patchogue, N. Y.	Patchogue, N. Y.
95931		Sch.	Hattie F. Knowlton	36	34	64.5	17.6	0.6	7	1887	Essex, Mass.	Boston, Mass.
95749	K. B. F. W.	Sch.	Hattie H. Barbour	301	266	121.5	32.5	11.6	5	1883	Brewer, Me.	Bangor, Me.
95306		Slp.	Hattie J. Bradshaw	13	13	44.5	15.0	4.4	5	1875	Newton, Md.	Newport News, Va.
96191		Slp.	Hattie J. Durham	6	6	34.8	12.8	2.9	1	1892	Norfolk, Va.	Norfolk, Va.
95842		Sch.	Hattie L. Duncan	9	7	56.6	13.3	3.2	2	1885	Tilghmans Island, Md.	Baltimore, Md.
95433		Sch.	Hattie L. Gray	6	6	32.8	11.1	4.0	3	1876	Deer Isle, Me.	Deer Isle, Me.
95473		Slp.	Hattie L. Negus	15	14	43.4	15.0	4.3	1	1877	Glenwood, N. Y.	Cold Spring, N. Y.
96292		Sch.	Hattie L. Trask	74	48	82.0	22.2	8.5	15	1895	Essex, Mass.	Gloucester, Mass.
96118	K. J. Q. M.	Sch.	Hattie M. Graham	140	105	108.3	24.3	11.0	17	1891	do.	Do.
96129	K. J. S. F.	Sch.	Hattie P. Simpson	1,295	1,177	210.2	41.4	21.6	9	1891	Waldoboro, Me.	Boston, Mass.
95551		Sch.	Hattie R. Johnson	29	18	56.4	18.5	5.1	5	1879	Bridgeton, N. J.	Bridgeton, N. J.
95934		Slp.	Hattie W. Mills	14	7	42.7	15.4	4.3	4	1887	Cape May, N. J.	Do.
96595		Slp.	Hattie and Eliza	11	11	33.1	12.4	6.4	2	1901	Friendship, Me.	Boothbay, Me.
95626		Sch.	Hattie and Frances	28	26	53.3	17.4	5.5	9	1890	Madison, Md.	Tappanhook, Va.
95818	K. C. Q. S.	Sch.	Hattie and Lottie	101	96	85.0	22.6	8.7	8	1894	Essex, Mass.	Providence, R. I.
96066		Slp.	Havana	5	5	26.0	10.5	4.2	3	1890	Key West, Fla.	Key West, Fla.
96535	K. Q. N. C.	*Sch.	Havana	1,617	1,464	245.4	43.3	19.3	5	1900	Bath, Me.	Fall River, Mass.
96314	K. M. J. V.	*Sch.	Haverford	678	644	176.4	35.0	14.2	2	1895	Noank, Conn.	Perth Amboy, N. J.
95494	J. S. P. K.	Bg.	Havilah	533	461	136.5	31.3	17.3	8	1877	Bangor, Me.	New York, N. Y.
96659	K. S. F. B.	Bkn.	HAWAII	1,085	923	195.7	42.3	17.9	13	1900	Dumbarton, Scotland	San Francisco, Cal.
96496	K. P. W. R.	Shp.	HAWAIIAN ISLES	2,148	1,974	270.0	43.1	23.6	23	1892	Glasgow, Scotland	Do.
96110		Slp. y.	Hawk	7	7	35.2	11.5	5.4	2	1890	South Boston, Mass.	Kennebunk, Me.
96565		Slp.	Hawk	6	5	39.0	12.0	2.8	1	1901	Port Haywood, Va.	Cape Charles, Va.
202549		Slp.	Hawk	6	6	30.3	14.5	3.2	1	1906	Valona, Ga.	Brunswick, Ga.
96242		Sch. y.	Hawthorne	29	28	63.4	14.8	7.4	3	1893	Benton Harbor, Mich.	Chicago, Ill.
95434	J. R. V. C.	Bk.	Haydn Brown	964	769	162.0	34.9	19.8	11	1876	Newburyport, Mass.	Seattle, Wash.
11116		Sch.	Haze	56	53	74.1	19.3	7.0	6	1853	New York, N. Y.	Key West, Fla.
11740		Sch.	Haze	51	48	63.9	25.0	4.9	3	1862	Petersburg, N. Y.	Bridgeton, Conn.
95066		Slp.	Haze	6	6	34.5	13.6	3.8	1	1870	Yorktown, Va.	Norfolk, Va.
95415		Slp.	Haze	8	8	29.3	13.5	3.9	1	1876	Noank, Conn.	Providence, R. I.
95929		Slp.	Haze	6	6	32.4	12.0	2.9	1	1887	Smiths Landing, N. J.	Somers Point, N. J.
96071		Sch.	Haze	10	10	44.4	12.5	2.7	1	1890	East River, Conn.	Newbern, N. C.
96106		Sch.	Hazel	10	9	59.6	16.7	2.0	4	1892	Tilghmans Island, Md.	Crisfield, Md.
96327		Cat.	Hazel	11	11	31.8	13.4	4.0	0	1883	Newport, R. I.	Newport, R. I.
96441		Cat.	Hazel	5	5	23.4	11.2	3.6	1	1899	Osterville, Mass.	Chatham, Mass.
200292		Sch.	Hazel	21	14	54.8	18.9	4.1	4	1903	Dellsie, Miss.	Gulfport, Miss.
96238		Slp.	Hazel B.	157	112	93.8	28.4	8.5	4	1893	Westport, Me.	Portland, Me.
96137	K. L. B. D.	Sch.	Hazel Dell	8	6	40.2	12.6	4.0	3	1891	East Bluehill, Me.	Castine, Me.
96599		Slp.	Hazel May	9	5	44.3	12.0	2.8	1	1900	Willis Wharf, Va.	Chincoteague, Va.
96519		Sch.	Hazel P. Hawkins	121	79	101.0	25.0	10.8	18	1904	Morehead City, N. C.	Beaufort, N. C.
200668		Sch.	Hazel R. Hines	9	5	43.3	10.0	2.8	4	1893	Essex, Mass.	Gloucester, Mass.
96343		Sch.	Hazel and Marion	5	5	43.3	10.0	2.8	4	1893	Tilghmans Island, Md.	Baltimore, Md.
95892		Sch.	Hazellean	10	9	51.4	14.2	2.8	2	1896	Somerset County, Md.	Annapolis, Md.
96250		Ywl.	Heartcase	18	17	48.0	14.8	3.9	8	1882	Roslyn, N. Y.	Key West, Fla.
11372		Slp.	Hebe	65	62	63.0	26.4	7.0	1	1864	Mystic, Conn.	New York, N. Y.
95274		Sch.	Heckla	46	43	62.5	22.0	4.6	1	1874	San Francisco, Cal.	San Francisco, Cal.

\* Formerly schooner F. B. Stockbridge.

\* Formerly schooner Sebastopol.

\* Formerly Chilean bark Hawaii.

\* Formerly Hawaiian ship Hawaiian Isles.

## MERCHANT SAILING VESSELS OF THE UNITED STATES—Continued.

Official No.	Signal letters.	Rig.	Name of vessel.	Gross tonnage.	Net tonnage.	Length.	Breadth.	Depth.	Crew.	When built.	Where built.	Home port (where permanent document issued).
						Feet.	Feet.	Feet.				
95486	J. S. M. K.	Bk.	Hecla	1,529	1,435	210.5	40.2	24.3	15	1877	Bath, Me.	San Francisco, Cal.
95425		Sch.	Hector	5	5	25.5	10.3	4.0	3	1857	Ellsworth, Me.	Deer Isle, Me.
95049		Slp.	Hector	49	47	29.5	11.8	4.4	1	1898	Bristol, Me.	Mount Desert Ferry, Me.
120706	K. V. H. B.	Sch. y.	Helameta	149	122	67.0	19.6	8.0	4	1898	Boston, Mass.	New York, N. Y.
95262	H. J. V. O.	Sch.	Helen	13	12	49.8	13.1	2.7	0	1874	New Bedford, Mass.	Rockland, Me.
95457		Sch.	Helen	6	6	35.8	11.8	3.6	1	1876	Charlestown, Md.	Baltimore, Md.
95447		Sch.	Helen	40	29	57.5	20.3	5.3	0	1881	Towneek, Md.	Norfolk, Va.
95767		Slp.	Helen	7	6	28.0	11.4	3.7	2	1853	Cambridge, Md.	Baltimore, Md.
95165		Sch.	Helen	29	27	45.6	17.2	6.5	2	1892	Noank, Conn.	Bridgport, Conn.
95173		Slp. y.	Helen	16	15	34.1	12.7	6.3	1	1890	Seattle, Wash.	Seattle, Wash.
95552		Sch.	Helen	15	9	37.0	15.0	5.5	3	1901	East Boston, Mass.	New York, N. Y.
95573		Slp. y.	Helen	8	8	33.8	10.4	4.2	2	1901	Sausalito, Cal.	San Francisco, Cal.
95627		Slp.	Helen	7	7	35.0	11.7	3.0	1	1902	New York, N. Y.	Boston, Mass.
95633		Sch.	Helen	7	7	40.8	12.3	2.6	1	1902	Atlantic City, N. J.	Somers Point, N. J.
95671		Sch.	Helen	10	10	42.7	12.4	3.1	2	1903	Marshallberg, N. C.	Newbern, N. C.
200521		Slp.	Helen	9	8	32.5	15.5	3.2	2	1903	St. Petersburg, Fla.	Tampa, Fla.
95626		Slp.	Helen Barnes	8	8	41.5	14.4	3.8	5	1900	Dawfuskie Island, S. C.	Beaufort, S. C.
95774		Sch.	Helen Gertrude	8	7	48.3	12.0	3.4	2	1883	Hopewell, Md.	Crisfield, Md.
95064	J. K. O. P.	Sch.	Helen Hasbrouck	325	260	130.0	32.5	10.7	5	1870	Somerset County, Md.	Baltimore, Md.
11873		Slp.	Helen Hurd	12	7	39.5	14.6	3.6	3	1887	Easthaven, Conn.	New York, N. Y.
95289		Sch.	Helen M.	5	5	25.9	9.1	4.7	0	1895	Greenport, N. Y.	Bridgton, N. J.
95659	J. V. M. N.	Sch.	Helen Montague	407	344	134.2	32.5	12.4	7	1881	Penobscot, Me.	Southwest Harbor, Me.
11291	H. J. T. L.	Sch.	Helen P.	145	101	104.0	28.2	7.6	4	1864	Rockland, Me.	Boston, Mass.
95654		Slp.	Helen Roe	6	6	37.0	13.0	2.8	2	1902	East Haddam, Conn.	Hartford, Conn.
95472		Slp.	Helen Roxey	12	8	38.6	19.9	3.8	1	1877	Bellevue, Md.	Baltimore, Md.
95243		Sch.	Helen Story	58	33	73.6	20.0	7.6	10	1893	Branford, Conn.	Elizabeth City, N. C.
20579	K. S. T. W.	Sch.	Helen Thomas	1,470	1,153	212.6	40.7	20.0	12	1903	Essex, Mass.	Galveston, Tex.
95109		Sch.	Helen Tra	11	19	37.0	12.9	4.9	2	1890	Thomaston, Me.	Thomaston, Me.
95520		Sch.	Helen Windsor	18	18	61.2	16.9	4.5	2	1900	Bristol, Me.	Eastport, Me.
11883		Sch.	Helen A. Brown	44	42	61.0	23.7	5.0	2	1866	Orlolo, Md.	Cape Charles, Va.
95617	J. V. F. Q.	Bk.	Helen A. Wynan	1,717	1,521	218.2	42.1	24.2	19	1881	Northport, N. Y.	Cold Spring, N. Y.
95602		Sch.	Helen B. Thomas	76	48	64.2	21.6	9.2	17	1902	Bath, Me.	New York, N. Y.
201110	K. T. F. S.	Sch.	Helen E. Taft	1,197	949	187.6	41.6	20.4	9	1904	Essex, Mass.	Boston, Mass.
95256		Slp.	Helen F. Leaming	15	9	37.1	15.6	4.1	3	1894	Thomaston, Me.	Thomaston, Me.
95084	K. H. S. L.	Sch.	Helen F. Whittin	134	92	95.8	25.2	10.2	19	1890	Cape May, N. J.	Bridgton, N. J.
203903		Sch.	Helen G. Justice	28	25	57.6	19.0	5.0	8	1906	Boothbay, Me.	Gloucester, Mass.
11777	J. D. L. T.	Sch.	Helen G. King	147	126	93.0	25.3	9.0	4	1896	Pocomoke City, Md.	Baltimore, Md.
95777	K. B. T. J.	Sch.	Helen G. Moseley	566	502	146.1	34.3	16.5	7	1883	Calais, Me.	Calais, Me.
95215		Sch.	Helen G. Wells	95	66	91.2	24.8	9.4	10	1893	Belfast, Me.	Boston, Mass.
95658	J. V. M. H.	Sch.	Helen H. Benedict	770	697	164.6	35.1	16.8	9	1881	Gloucester, Mass.	Gloucester, Mass.
200057		Sch.	Helen M. Fairland	74	59	70.0	23.6	6.0	3	1903	Bath, Me.	New Haven, Conn.
11061		Sch.	Helen S. Barnes	60	57	63.8	22.3	6.4	2	1848	Milford, Del.	Philadelphia, Pa.
95482	K. P. R. J.	Sch.	Helen W. Martin	2,265	2,020	281.6	44.8	20.9	11	1900	Westbrook, Conn.	Castine, Me.
95790		Slp.	Helen Josephine Mansfield	13	12	36.5	14.6	3.8	2	1884	Bath, Me.	Bath, Me.
201055		Sch.	Helen and Alma	32	30	58.5	21.9	3.6	2	1884	Norfolk County, Va.	Norfolk, Va.
95906		Sch.	Helen and Sallie	16	11	41.5	16.6	4.3	4	1887	Elizabeth City, N. C.	Elizabeth City, N. C.
95846		Slp.	Helena	27	25	54.6	18.5	3.2	2	1885	Estelville, N. J.	Bridgton, N. J.
95103		Slp.	Helena	9	8	35.0	12.5	5.8	3	1884	Alna, Me.	Thomaston, Me.
95267		Cat.	Helena	5	5	24.0	11.0	3.3	0	1893	Waldoboro, Me.	Gloucester, Mass.
95273	K. M. B. L.	Sch.	Helena	184	181	110.4	29.5	8.5	4	1893	Osterville, Mass.	Hyannis, Mass.
95381		Slp.	Helena	6	5	30.8	12.6	3.4	2	1894	Bucksport, Me.	New York, N. Y.
95510	K. Q. F. P.	Sch.	Helena	619	504	166.7	35.1	13.1	9	1900	Mount Pleasant, S. C.	Charleston, S. C.
95478		Sch.	Helena F.	11	6	39.6	14.0	3.4	3	1899	Bath, Me.	New York, N. Y.
95304	K. M. H. L.	Sch. y.	Helena	28	28	53.1	17.0	6.0	4	1895	Soranton, Miss.	Gulfport, Miss.
95344		Slp.	Helena	5	5	30.5	12.4	3.2	1	1899	Toms River, N. J.	Rochester, N. Y.
95480	K. P. Q. N.	Sch.	Helena	927	823	202.2	40.2	15.9	11	1899	Middle Haddam, Conn.	Bridgport, Conn.
95213		Slp.	Helga Caroline	16	15	38.2	13.0	6.1	2	1893	Port Blakeley, Wash.	Honolulu, Hawaii.
202235	K. T. W. F.	Sch.	Helvetia	793	753	204.5	35.6	13.8	7	1873	Tacoma, Wash.	Juneau, Alaska.
95010		Slp.	Helvetia	499	424	157.4	38.2	12.8	6	1905	Tonawanda, N. Y.	Chicago, Ill.
95225		Sch.	Helyn	6	6	29.7	14.7	3.0	0	1887	Rockland, Me.	Rockland, Me.
95854		Slp.	Hempstead	9	8	28.0	12.4	3.0	1	1885	Patchogue, N. Y.	Patchogue, N. Y.
11204		Sch.	Hendricks	8	8	43.3	13.9	3.4	1	1885	do.	do.
11240		Slp.	Henrietta	8	8	50.0	13.0	3.0	4	1831	Pocomoke City, Md.	Norfolk, Va.
11240		Sch.	Henrietta	33	33	64.0	16.3	7.4	0	1867	Essex, Mass.	Baltimore, Md.
11403		Sch.	Henrietta	36	34	58.0	20.8	4.6	3	1869	Westfield, N. Y.	New York, N. Y.
11987		Slp.	Henrietta	44	42	66.6	19.7	4.7	3	1884	Brunswick, Me.	Boston, Mass.
95822		Sch.	Henrietta	43	41	63.1	21.0	5.1	2	1884	Greatneck, N. Y.	Patchogue, N. Y.
95413		Slp. y.	Henrietta	7	7	33.5	12.2	3.0	1	1898	Patchogue, N. Y.	do.
95436	K. N. V. W.	Sch. y.	Henrietta	19	19	52.8	12.3	5.0	2	1898	Anacortes, Wash.	Seattle, Wash.
95533		Slp.	Henrietta	13	13	35.5	13.5	4.5	2	1900	Brooklyn, N. Y.	Patchogue, N. Y.
95676		Sch.	Henrietta	7	7	35.0	10.4	4.0	1	1901	Jacksonville, Fla.	St. Marys, Ga.
95785		Sch.	Henrietta Bach	44	32	66.5	22.0	5.7	3	1883	Cambridge, Md.	Annapolis, Md.
95891		Slp.	Henrietta Bransford	7	7	30.2	13.0	3.4	1	1881	Patchogue, N. Y.	Patchogue, N. Y.
13396		Sch.	Henrietta C.	25	15	48.6	18.5	5.2	4	1850	Southport, N. Y.	Wilmington, Del.
95598		Sch.	Henrietta Collyer	58	55	77.5	22.6	5.1	2	1880	Nyack, N. Y.	Port Jefferson, N. Y.
95748		Sch. y.	Henrietta Frances	77	73	85.5	23.5	7.5	14	1883	Cohasset, Mass.	Philadelphia, Pa.

(a) Friend,  
 (b) Virgida.  
 (c) Kathelmina.  
 † Formerly schooner-yacht  
 ‡ Formerly schooner Joshua Liviness.

† Formerly ship William J. Rotch  
 ‡ Formerly schooner Joshua Liviness.

## MERCHANT SAILING VESSELS OF THE UNITED STATES—Continued.

Official No.	Signal letters.	Rtg.	Name of vessel.	Gross tonnage.	Net tonnage.	Length.	Breadth.	Depth.	Crew.	When built.	Where built.	Home port (where permanent document issued).
						Feet.	Feet.	Feet.				
95040		Slp.	Henrietta J.	7	6	30.6	13.0	3.2	1	1870	Westbrook, N. J.	Somers Point, N. J.
96306		Sch.	Henrietta M.	54	45	66.0	24.5	4.9	2	1895	South San Francisco, Cal.	San Francisco, Cal.
11821	J. D. G. F.	Sch.	Henrietta Simmons	223	217	112.4	28.7	9.1	4	1865	Loeburg, N. J.	Portland, Me.
96134		Sch.	Henrietta Tull	15	10	53.5	17.2	4.2	4	1861	Crisfield, Md.	Bridgeton, N. J.
96298	K. M. H. D.	Sch.	Henrietta A. Whitney	217	186	115.5	28.4	8.1	4	1890	Ellsworth, Me.	Ellsworth, Me.
96833		Sch.	Henrietta C. Sharrif	17	16	46.4	16.0	4.6	2	1884	Apalachicola, Fla.	Apalachicola, Fla.
90455		Sch.	Henrietta G. Martin	52	32	70.0	20.0	7.5	11	1899	Gloucester, Mass.	Boston, Mass.
95781	K. B. V. H.	Sch.	Henrietta J. Powell	316	244	132.3	30.3	9.4	6	1893	Bath, Me.	Gulfport, Miss.
96589		Slp.	Henry B.	7	7	36.1	14.2	2.7	6	1901	Cambridge, Md.	Tappanhook, Va.
11158		Sch.	Henry Chase	44	42	61.0	22.2	6.0	2	1838	Huntington, N. Y.	Deer Isle, Me.
96053	K. H. F. P.	Sch.	Henry Clausen, jr.	549	476	163.7	34.5	13.0	4	1890	Bath, Me.	Bath, Me.
11562		Sch.	Henry Clay	86	82	73.6	24.4	8.2	3	1838	Perth Amboy, N. J.	Albany, N. Y.
96078	K. H. Q. N.	*Sch.	Henry Clay	841	824	186.5	35.0	16.0	3	1890	do	Philadelphia, Pa.
95078		Sch.	Henry Cowles	94	89	79.5	23.4	7.4	2	1881	South Haven, Mich.	Chicago, Ill.
200752		Sch.	Henry Crocker	43	40	66.0	24.8	4.8	2	1904	Patchogue, N. Y.	Patchogue, N. Y.
95814	K. C. P. J.	Sch.	Henry Crosby	411	346	144.6	33.5	12.7	7	1884	Brewer, Me.	Bangor, Me.
95644		Sch.	Henry Disston	41	20	73.0	19.8	5.2	2	1881	Portsmouth, Va.	Norfolk, Va.
95689	J. W. B. Q.	Slp.	Henry Falling	1,976	1,824	230.6	43.1	18.3	19	1892	Bath, Me.	San Francisco, Cal.
95114		Slp.	Henry Kreiner	8	6	38.0	12.7	4.0	3	1870	Bridgeboro, N. J.	Bridgeton, N. J.
96313	K. M. J. Q.	Sch.	Henry Lippitt	895	790	182.4	37.2	17.8	8	1895	Thomaston, Me.	Boston, Mass.
96159		*Sch.	Henry Lochte	35	23	61.6	22.7	4.4	4	1892	Handboro, Miss.	Gulfport, Miss.
200069		Sch.	Henry M.	16	9	49.4	17.2	3.6	4	1903	Biloxi, Miss.	do
11569	H. K. F. S.	Sch.	Henry May	188	179	101.7	27.2	9.0	5	1854	Millford, Del.	Portland, Me.
95444		Sch.	Henry Page	0	5	41.2	14.9	3.3	3	1876	Somerset County, Md.	Chincoteague, Va.
96155		Slp.	Henry R.	6	6	28.4	9.8	3.4	2	1892	Mount Sinai, N. Y.	Norfolk, Va.
96208		Slp.	Henry Ruppell	7	6	32.5	13.4	3.3	2	1892	Patchogue, N. Y.	Bridgeton, Conn.
96095	K. J. B. S.	Sch.	Henry Seymour	169	160	91.0	30.7	8.3	6	1890	Tottenville, N. Y.	New York, N. Y.
95688	J. W. B. P.	Slp.	Henry Villard	1,552	1,452	219.2	39.8	24.1	16	1882	Bath, Me.	San Francisco, Cal.
11374		Sch.	Henry Wardell	69	61	75.6	23.4	5.6	2	1862	Chester, N. J.	Perth Amboy, N. J.
96470	K. P. Q. F.	Sch.	Henry Weller	400	334	138.0	33.6	11.4	6	1900	Phippsburg, Me.	New York, N. Y.
95408		Sch.	Henry Westermann	15	14	45.0	16.8	4.8	4	1876	Bald Head, N. C.	Charleston, S. C.
95989		Sch.	Henry Weston	10	9	38.4	16.4	2.5	2	1888	Logtown, Miss.	Gulfport, Miss.
95326	J. Q. K. M.	Sch.	Henry Withington	527	482	146.2	34.2	19.1	7	1874	Newburyport, Mass.	Boston, Mass.
95791		Sch.	Henry Willis	80	76	69.0	24.0	7.0	3	1884	New London, Conn.	New Haven, Conn.
96470	K. P. L. H.	Sch.	Henry Wilson	472	403	167.8	37.1	11.3	7	1899	Aberdeen, Wash.	San Francisco, Cal.
95590		Sch.	Henry Witbeck	498	473	167.5	33.1	11.0	5	1880	Manitowoc, Wis.	Ogdensburg, N. Y.
11838		Sch.	Henry Wolcott	49	46	75.4	21.8	5.1	2	1854	Greenpoint, N. Y.	New York, N. Y.
95681		Sch.	Henry A. Jordan	61	47	70.5	23.6	5.5	3	1882	Bridgeton, N. J.	Baltimore, Md.
11897	J. F. P. G.	*Sch.	Henry A. Litchfield	593	565	148.0	31.0	19.0	2	1867	Rockland, Me.	Norfolk, Va.
11205		Sch.	Henry A. Wise	17	11	57.2	15.0	4.9	2	1887	York County, Va.	Tappanhook, Va.
95938		Sch.	Henry A. Wise	8	8	41.0	11.6	3.4	1	1887	York County, Va.	Newport News, Va.
96580	K. R. G. D.	Sch.	Henry B. Flske	847	745	182.0	37.8	18.4	7	1901	Belfast, Me.	Boston, Mass.
11068		Sch.	Henry B. Gibson	94	89	83.2	23.9	7.7	4	1849	Westerly, R. I.	Crisfield, Md.
95106	J. L. B. F.	Sch.	Henry D. May	278	264	121.0	29.5	11.3	6	1871	Millford, Del.	Philadelphia, Pa.
96285		Slp.	Henry D. Siminon	19	18	43.5	16.9	4.9	1	1895	Patchogue, N. Y.	Patchogue, N. Y.
95772		Sch.	Henry F. Adams	8	8	46.9	12.2	4.1	5	1883	Somerset County, Md.	Crisfield, Md.
96075		Sch.	Henry F. Barnes	18	12	59.5	17.0	4.5	3	1890	Jones Creek, Md.	do
200572	K. S. T. V.	Sch.	Henry F. Kreeger	1,250	991	203.4	40.1	21.8	9	1903	Bath, Me.	Bath, Me.
96126	K. J. R. V.	Sch.	Henry H. Chamberlain	245	204	122.3	30.6	8.4	5	1891	Phippsburg, Me.	Boston, Mass.
11996		Slp.	Henry H. Christie	17	16	42.9	16.7	4.0	2	1899	Westfield, N. Y.	Bridgeton, Conn.
95397	J. R. H. C.	Sch.	Henry H. Grant	248	235	123.5	29.8	8.8	5	1875	Rockyhill, Conn.	New York, N. Y.
95251	J. N. R. Q.	Sch.	Henry H. Pitts	229	182	103.0	30.5	9.0	5	1873	Rondout, N. Y.	Baltimore, Md.
95733		Sch.	Henry I. Phillips	26	25	54.1	18.2	5.0	3	1882	Cambridge, Md.	Annapolis, Md.
96421		Sch.	Henry J. Marsh	23	18	48.7	17.3	5.5	3	1896	Fairport, Va.	Tappanhook, Va.
96085	K. H. S. M.	Sch.	Henry J. Smith	1,108	998	199.1	38.8	19.2	9	1890	Thomaston, Me.	Thomaston, Me.
96123	K. J. R. N.	Sch.	Henry L. Pockham	860	739	190.0	37.0	18.3	8	1891	East Boston, Mass.	Newport, R. I.
96080	K. H. T. Q.	Sch.	Henry M. Stanley	118	83	98.0	23.4	10.0	7	1890	Essex, Mass.	Gloucester, Mass.
96447	K. P. C. T.	Sch.	Henry O. Barrett	1,807	1,564	244.7	42.9	24.0	1	1899	Bath, Me.	Bath, Me.
95219	J. M. W. G.	Sch.	Henry P. Hallock	138	131	90.8	27.8	6.5	3	1873	South Norwalk, Conn.	New York, N. Y.
95310	J. Q. B. T.	Sch.	Henry P. Havens	300	285	130.0	30.2	9.6	5	1874	Newburgh, N. Y.	Norfolk, Va.
95344	J. Q. P. V.	Sch.	Henry R. Tilton	492	467	152.0	25.0	16.0	6	1875	Wilmington, Del.	Belfast, Me.
95908		Sch.	Henry R. Travers	58	55	79.5	22.0	6.0	4	1888	Cambridge, Md.	Crisfield, Md.
95013		Sch.	Henry S. Lawaon	40	38	64.5	20.8	6.0	10	1899	Somerset County, Md.	Baltimore, Md.
96010	K. G. L. B.	Sch.	Henry S. Little	1,096	984	195.2	41.0	19.1	6	1899	Bath, Me.	New York, N. Y.
95432		Slp.	Henry S. Lutts	10	6	36.0	13.9	3.6	3	1872	Newport, N. J.	Wilmington, Del.
96387		Slp.	Henry S. Robblus	18	10	45.0	15.0	4.5	5	1897	Greenwich, N. J.	Bridgeton, N. J.
96329	K. M. R. Q.	Sch.	Henry W. Cramp	1,629	1,448	231.8	44.2	19.7	10	1896	Camden, Me.	Boston, Mass.
96149		Sch.	Henry W. Grady	7	7	34.8	11.5	3.3	1	1892	Straits, N. C.	Beaufort, N. C.
95826		Slp.	Henry W. Ruark	10	9	39.0	15.0	3.3	6	1884	Taylor Island, Md.	Crisfield, Md.
95737	J. W. V. S.	Sch.	Herald	499	474	144.0	33.3	12.2	7	1883	Belfast, Me.	New York, N. Y.
201880		Slp.	Herald	6	6	33.0	11.7	4.6	1	1905	New Haven, Conn.	New Haven, Conn.
95752	K. B. G. L.	Sch.	Herbert	114	108	91.0	20.1	6.5	6	1883	East Boston, Mass.	Gloucester, Mass.
96531		Sch.	Herbert	6	6	33.0	11.2	3.0	1	1900	Cove, Tex.	Galveston, Tex.
96089	K. H. V. M.	Bkn.	Herbert Fuller	781	697	158.3	35.5	18.0	9	1890	Harrington, Me.	Maclias, Me.
203581	K. V. Q. G.	Sch.	Herbert May	384	318	140.0	33.4	10.4	6	1906	Phippsburg, Me.	Portland, Me.
202593	K. V. C. T.	Sch.	Herbert D. Maxwell	772	640	185.9	38.4	14.0	7	1905	Bath, Me.	Seaford, Del.
95360		Sch.	Herbert M. Rogers	77	73	78.7	22.2	8.0	4	1875	do	Boston, Mass.
95037	J. H. R. W.	*Sch.	Hercules	755	737	200.4	37.0	13.5	3	1870	Chester, Pa.	Philadelphia, Pa.
95528		Sch.	Hercules	47	45	57.0	23.0	4.7	1	1878	San Francisco, Cal.	San Francisco, Cal.

## MERCHANT SAILING VESSELS OF THE UNITED STATES—Continued.

Official No.	Signal letters.	Rig.	Name of vessel.	Gross tonnage.	Net tonnage.	Length.		Depth.	Crew.	When built.	Where built.	Home port (where permanent document issues).
						Feet.	Feet.					
96287		Sch.	Hereward	90	85	81.0	22.3	8.5	12	1874	Essex, Mass.	New York, N. Y.
96714		Sch.	Herman Ellis	23	22	62.3	17.7	5.1	1	1882	Wicomico County, Md.	Norfolk, Va.
96864	K. F. D. T.	Sch.	Herman F. Kimball	125	119	84.6	26.5	7.1	4	1888	Boothbay, Me.	Rockport, Me.
96013		Sch.	Herman L. Rogers	26	24	41.5	17.6	5.0	2	1880	Stonybrook, N. Y.	Port Jefferson, N. Y.
96286		Sch.	Hermann Oeirchs	76	73	78.0	22.0	9.4	6	1894	Essex, Mass.	Georgetown, S. C.
96917		Sch.	Hermine Blum	52	50	60.2	23.3	4.7	2	1887	San Francisco, Cal.	San Francisco, Cal.
96909	K. R. P. H.	Sch.	Herndon	1,768	1,661	262.0	43.0	20.0	6	1902	Noank, Conn.	Philadelphia, Pa.
11386		Sip.	Hero	34	27	51.2	20.0	5.5	1	1840	Westbrook, Conn.	New York, N. Y.
11988		Sch.	Hero	19	18	46.4	16.2	5.0	4	1868	Key West, Fla.	Key West, Fla.
96921		Sip.	Hero	6	6	31.0	10.6	3.0	2	1887	Northampton County, Va.	Norfolk, Va.
96322		Sch.	Hero	17	17	42.2	13.4	5.1	2	1896	Tacoma, Wash.	Tacoma, Wash.
96493		Sip. y.	Heron	12	12	44.5	11.9	6.0	2	1900	Marblehead, Mass.	Boston, Mass.
200630		Sch.	Heron	39	36	58.0	19.0	4.3	2	1903	Marco, Fla.	New York, N. Y.
42825		Sch.	Herschel	288	226	121.8	37.4	9.4	7	1872	New Jerusalem, Ohio	Detroit, Mich.
96901		Sip. y.	Hesper	25	23	50.8	16.0	6.5	3	1880	Brooklyn, N. Y.	Boston, Mass.
96717	J. W. M. H.	Bk.	Hesper	695	602	172.0	38.4	14.8	14	1882	Port Blakeley, Wash.	San Francisco, Cal.
96630	K. O. T. M.	Sch. y.	Hesper	98	93	92.0	22.0	12.0	6	1884	Chelsea, Mass.	Boston, Mass.
96190		Ywl.	Hesperus	23	21	51.5	15.5	4.4	5	1883	Roslyn, N. Y.	Key West, Fla.
96025		Sch.	Hester Ann	26	24	50.0	18.5	7.5	3	1899	Dorchester County, Md.	Annapolis, Md.
96063		Sch.	Hester Ann	15	15	45.0	14.8	4.0	2	1870	York County, Va.	Newport News, Va.
96835		Sch.	Hester A. Waters	97	93	91.6	22.6	6.6	4	1884	Pocomoke City, Md.	Baltimore, Md.
96884		Sip.	Hettie	11	9	30.2	14.4	3.3	1	1897	Montgomery, Ga.	Savannah, Ga.
96347		Sip.	Hettie Mary	9	9	36.0	12.1	2.9	2	1873	Berlin, Md.	Chincoteague, Va.
42844		Sip.	Heywood	38	36	48.4	20.2	6.4	1	1873	New York, N. Y.	New York, N. Y.
96824		Sch.	Hiawatha	8	7	37.0	14.0	3.5	2	1884	Pocomoke City, Md.	Cape Charles, Va.
201771		Sip.	Hiawatha	10	7	35.4	12.6	5.8	1	1905	Bremen, Me.	Waldoboro, Me.
11376		Sch.	Hickory	27	26	53.0	18.2	4.0	1	1868	Glenwood, N. Y.	Patchogue, N. Y.
11894		Sch.	Highland	51	49	77.4	22.7	4.4	2	1899	Roslyn, N. Y.	Cold Spring, N. Y.
96970		Sip.	Highland Belle	14	10	39.3	13.1	6.0	1	1903	Bremen, Me.	Waldoboro, Me.
11891		Sch.	Highland Light	27	17	56.0	20.0	5.7	2	1896	Somerset County, Md.	Annapolis, Md.
96431		Sch.	Highland Queen	17	17	44.8	13.0	5.8	1	1898	Ballard, Wash.	Port Townsend, Wash.
96571		Sip.	Hilda	9	9	37.1	13.8	3.9	4	1885	Clear Creek, Tex.	Port Lavaca, Tex.
96121		Sip. y.	Hilda	11	11	30.0	11.6	6.0	1	1884	South Boston, Mass.	Boston, Mass.
96909		Sch.	Hilda	8	6	30.0	14.3	3.4	2	1900	Soranton, Miss.	Gulfport, Miss.
96991		Sip.	Hilda	6	6	42.5	13.9	3.2	1	1901	Hallwood, Va.	Cape Charles, Va.
201259		Sip.	Hilda	5	5	35.3	11.9	2.8	2	1904	Crisfield, Md.	Crisfield, Md.
96499		Sip.	Hilda D.	6	6	38.5	13.0	3.0	2	1899	Orlolo, Md.	Alexandria, Va.
96632		Sch.	Hilda S.	13	11	43.5	14.4	3.0	3	1900	Biloxi, Miss.	Mobile, Ala.
202628		Sch.	Hilda M. Willing	8	6	40.0	14.0	3.1	5	1905	Orlolo, Md.	Crisfield, Md.
96432		Sip.	Hildeblank	41	35	63.0	20.1	4.4	3	1898	Biloxi, Miss.	New Orleans, La.
130070		Sip.	Hildegarde	42	40	64.0	19.2	6.5	7	1876	Islip, N. Y.	New York, N. Y.
96376	K. N. D. B.	Sch. y.	HILDEGARDE	184	145	105.0	26.0	19.5	25	1897	Wilmington, Del.	Philadelphia, Pa.
200710		Sch.	Hilma	9	7	32.6	12.2	2.4	2	1903	Lake Charles, La.	Lake Charles, La.
96932		Sch.	Hilma Louise	9	8	35.1	12.5	3.5	7	1887	Soranton, Miss.	Tampa, Fla.
203548		Sip.	Hilray	6	5	33.6	10.8	2.9	1	1906	Deep Creek, Va.	Cape Charles, Va.
11514		Sch.	Hiram	67	57	69.5	22.0	6.8	3	1819	Hiddeford, Me.	Calais, Me.
96196		Sch.	Hiram Bingham	24	23	45.5	14.1	5.5	6	1892	San Francisco, Cal.	Boston, Mass.
96190		Sch.	Hiram Lowell	127	95	95.5	27.0	11.0	18	1892	Gloucester, Mass.	Bucksport, Me.
96513	K. L. F. M.	Sip. y.	Hiwa	11	9	35.2	13.3	5.8	1	1900	South Portland, Me.	Portland, Me.
96138		Sip.	Hjalmar	57	55	75.4	22.2	7.0	4	1891	East Bay, Fla.	Pensacola, Fla.
96577		Sip.	Hobart	5	5	38.7	14.4	2.6	4	1901	Fishing Creek, Md.	Crisfield, Md.
11903		Sch.	Hoboken	299	284	139.5	26.0	11.0	5	1868	Clayton, N. Y.	Ogdensburg, N. Y.
96451		Sch.	Hobson	9	8	43.1	14.2	2.8	1	1899	Bon Secour, Ala.	Mobile, Ala.
96453		Sch.	Hobson	10	6	36.0	14.0	3.0	1	1899	Avon, N. O.	Elizabeth City, N. C.
96541		Sip.	Hobson	9	9	29.3	12.3	5.8	2	1901	Bremen, Me.	Portland, Me.
201517		Sch.	Hockomock	46	22	63.8	18.3	8.6	4	1904	East Boothbay, Me.	Deer Isle, Me.
96195		Sch.	Hodson and Hodson	10	9	32.3	14.2	3.2	2	1892	Monie, Md.	Tappanhook, Va.
11377		Sip.	Holland	45	36	50.5	22.9	6.4	1	1862	Greenpoint, N. Y.	New York, N. Y.
96206	K. L. N. M.	Sch.	Holliswood	1,141	1,064	185.3	38.0	19.2	12	1893	Boston, Mass.	Do.
96429		Sip.	Holt	6	6	41.0	10.0	2.6	1	1898	Morehead City, N. C.	Beaufort, N. C.
11303		Sch.	Homer	455	432	163.0	31.8	12.9	6	1866	Sheboygan, Wis.	Port Huron, Mich.
96621	K. R. Q. T.	Bk.	HOMEWARD BOUND	2,131	1,967	284.7	39.7	23.5	21	1885	Belfast, Ireland	San Francisco, Cal.
96194		Sch.	Honest	5	5	29.0	12.4	3.2	0	1892	Patchogue, N. Y.	Greenport, N. Y.
96418	K. N. P. F.	Sch.	Honolpu	564	520	162.5	36.8	12.8	10	1898	Alameda, Cal.	San Francisco, Cal.
96255		Sch.	Honor	12	12	35.4	16.6	4.2	1	1893	Santa Rosa Sound, Fla.	Pensacola, Fla.
11951		Sch.	Honora Butler	77	73	74.5	26.0	6.0	3	1868	Tomkins Cove, N. Y.	New York, N. Y.
96306		Sch. y.	Hookah	16	16	42.2	14.1	5.4	2	1900	Gloucester, Mass.	Boston, Mass.
96168		Sip.	Hopatcong	843	804	192.0	35.3	15.3	3	1890	Noank, Conn.	New York, N. Y.
3519		Sip.	Hope	5	5	34.7	11.1	3.1	1	1887	Harwich, Mass.	Fall River, Mass.
11022		Sch.	Hope	30	22	36.2	19.2	5.6	2	1866	Baltimore, Md.	Baltimore, Md.
11787		Sch.	Hope	40	38	78.0	21.0	5.5	2	1859	Somerset County, Md.	Norfolk, Va.
42990		Sip.	Hope	449	427	151.0	32.5	11.0	2	1887	New London, Conn.	New London, Conn.
96380		Sip.	Hope	7	7	35.0	11.6	3.2	1	1875	New York, N. Y.	Perth Amboy, N. J.
95988		Sch.	Hope	11	11	44.7	13.4	4.1	2	1888	New Orleans, La.	Port Arthur, Tex.
96099		Sch.	Hope	12	12	41.0	14.5	3.5	2	1891	Fowl River, Ala.	Mobile, Ala.
96386		Sip.	Hope	7	6	33.8	15.6	3.5	2	1883	Mount Pleasant, S. C.	Charleston, S. C.

<sup>1</sup> Formerly sloop-yacht Niantic.

<sup>2</sup> Formerly (a) British ship Zemindar.  
(b) German ship Gildemeister.

<sup>3</sup> Formerly sloop-yacht Bessie and Essie.

## MERCHANT SAILING VESSELS OF THE UNITED STATES—Continued.

Official No.	Signal letters.	Rig.	Name of vessel.	Gross tonnage.	Net tonnage.	Length.		Breadth.	Depth.	Crew.	When built.	Where built.	Home port (where permanent document issued).
						Feet.	Feet.						
90481		Sch.	Hope	31	31	55.6	21.0	4.5	2	1899	Burton, Wash.	Tacoma, Wash.	
90656		Slp.	Hope	8	5	32.0	11.8	3.2	1	1901	Franklin, La.	Brashear, La.	
90678		Slp.	Hope	7	7	31.5	11.5	3.6	0	1903	Galveston, Tex.	Galveston, Tex.	
202575		Sch.	Hope	72	54	84.4	21.6	9.8	19	1908	Essex, Mass.	Boston, Mass.	
202601		Sch.	Hope	15	14	48.9	14.4	3.4	4	1906	Key Largo, Fla.	Key West, Fla.	
95610	J. V. B. M.	Sch.	Hope Haynes	218	167	108.4	30.0	10.6	5	1890	Wiscasset, Me.	New York, N. Y.	
95876	K. N. B. T.	Sch. y.	Hope Leslie	47	40	71.9	16.5	8.6	5	1886	Bath, Me.	Boston, Mass.	
96061	K. S. F. Q.	Sch.	Hope Sherwood	686	522	172.5	30.6	14.0	8	1903	do	Providence, R. I.	
96377		Slp.	Hopetul	7	6	28.5	12.6	3.6	0	1897	Brewer, Me.	Bangor, Me.	
96448		Slp.	Hopetul	16	16	41.0	17.2	3.9	1	1899	Shipyard, Ga.	Savannah, Ga.	
95201		Slp.	Horace Greeley	5	5	27.6	12.8	3.0	2	1873	Greenport, N. Y.	Greenport, N. Y.	
96357		Slp.	Horace H.	11	11	30.0	10.0	2.0	1	1892	Kau Galle, Fla.	St. Augustine, Fla.	
1123		Sch.	Horace Taber	262	235	139.5	26.6	9.4	6	1867	St. Clair, Mich.	Chicago, Ill.	
95249		Sch.	Horace Tenipleton	42	40	58.0	22.2	4.9	2	1873	San Francisco, Cal.	San Francisco, Cal.	
201154	K. T. G. D.	Sch.	Horace A. Alyn	859	746	190.6	35.2	16.3	8	1904	Bath, Me.	Philadelphia, Pa.	
200470	K. S. R. W.	Sch.	Horace A. Stone	1,376	1,237	208.5	38.6	20.7	9	1903	Brewer, Me.	Bangor, Me.	
95979		Sch.	Horace B. Parker	98	62	80.4	23.6	9.7	19	1888	Essex, Mass.	Gloucester, Mass.	
95726	J. W. R. B.	Sch.	Horace P. Sharea	413	392	142.2	35.0	11.8	6	1882	New Haven, Conn.	New Haven, Conn.	
96063	K. H. S. F.	Sch.	Horace W. Macomber	1,050	926	190.9	39.0	19.9	9	1890	Newburyport, Mass.	Boston, Mass.	
96609	J. T. V. S.	Sch.	Horatio	408	388	135.1	32.2	13.7	6	1890	Bath, Me.	New Bedford, Mass.	
96310		Cat.	Horatio	5	5	25.5	12.1	3.0	1	1895	Cape May, N. J.	Bridgeton, N. J.	
11890		Sch.	Horatio Seymour	24	17	54.2	18.6	5.3	8	1898	Talbot County, Md.	Alexandria, Va.	
95978	K. G. B. C.	Sch.	Horatio L. Baker	829	720	180.1	35.8	18.1	8	1888	Bath, Me.	Bath, Me.	
11527	H. K. D. P	Sch.	Horizon	109	104	102.2	21.7	7.2	3	1857	Stratford, Conn.	New York, N. Y.	
42678		Slp.	Hornet	578	566	160.0	33.0	13.6	2	1883	Mystic River, Conn.	New London, Conn.	
95834		Slp.	Hornet	7	6	31.2	12.5	2.8	1	1882	Ialip, N. Y.	Patchogue, N. Y.	
95837		Sch.	Hortense	5	5	33.7	13.0	3.3	3	1884	Crystal River, Fla.	Cedar Keys, Fla.	
95652		Sch.	Hortense	24	13	56.6	18.7	4.0	2	1881	Ocean Springs, Miss.	Gulfport, Miss.	
202836		Sch.	Hortense	90	52	83.4	21.6	10.5	17	1906	Essex, Mass.	Boston, Mass.	
11747	J. B. R. M.	Sch.	Hortensia	189	181	105.4	20.0	9.2	4	1888	East Machias, Me.	Machias, Me.	
96240		Slp.	Houri	9	8	39.0	12.2	6.3	1	1893	Brooksville, Me.	Kennebunk, Me.	
11968		Sch.	Howard	73	69	52.0	25.2	4.4	3	1890	San Francisco, Cal.	San Francisco, Cal.	
95192		Sch.	Howard Dall	77	73	85.0	23.6	5.9	3	1872	Churchtown, Md.	Baltimore, Md.	
96336		Sch.	Howard F.	29	21	55.0	18.0	4.9	3	1902	Chester, Fla.	Fernandina, Fla.	
95619		Sch.	Howard Russell	63	46	72.0	23.7	5.7	2	1881	Leesburg, N. J.	New York, N. Y.	
11824	J. D. G. W.	Sch.	Howard A. Hunt	338	321	118.5	29.7	9.9	6	1867	Mauricetown, N. J.	Do.	
96070	K. H. N. B.	Sch.	Howard B. Peck	472	448	150.0	35.0	12.0	7	1890	New London, Conn.	New Haven, Conn.	
95858		Slp.	Howard T. Leach	10	6	40.0	14.3	3.6	3	1885	Somerset County, Md.	Bridgeton, N. J.	
96074		Sch.	Howard W. H. Taylor	10	5	60.0	16.0	2.6	5	1890	Tilghmans Island, Md.	Wilmington, Del.	
95645		Slp.	Hoyden	12	11	32.0	12.6	4.3	1	1881	Patchogue, N. Y.	Perth Amboy, N. J.	
95713		Sch.	Huddins and Hurst	9	9	44.6	11.0	2.8	2	1876	Chuckatuck, Va.	Cape Charles, Va.	
96728		Sch.	Huddins and Hurst	11	11	42.0	14.0	3.6	5	1882	Yorktown, Va.	Newport News, Va.	
95240		Slp.	Hudson	34	34	46.0	20.2	6.3	2	1873	New York, N. Y.	New York, N. Y.	
125950		Sch.	Hugh	15	10	47.6	14.2	3.4	4	1881	Smyrna, N. C.	Georgetown, S. C.	
201580	K. T. M. P.	Sch.	Hugh Hogan	392	355	100.0	38.8	9.8	8	1904	Marshfield, Oreg.	San Francisco, Cal.	
96204	K. L. N. H.	Sch.	Hugh Kelly	702	608	173.2	35.6	17.4	7	1892	Millbridge, Me.	New Haven, Conn.	
96170		Sch.	Hugh S. Orem	10	9	46.0	14.5	3.8	2	1862	Pocomoke City, Md.	Baltimore, Md.	
96061	K. S. N. G.	Slp. y.	Huguenot	35	35	61.1	16.1	5.2	1	1901	New Rochelle, N. Y.	New York, N. Y.	
95981		Sch.	Hulda	66	52	75.5	23.5	6.0	4	1888	Cambridge, Md.	Baltimore, Md.	
96003		Sch.	Hulda	9	9	32.8	11.0	2.0	1	1881	Port Republic, N. J.	Somers Point, N. J.	
11112		Sch.	Hulloneer	21	20	50.4	16.3	6.0	8	1860	Boston, Mass.	Eastport, Me.	
100344	K. B. W. J.	Sch.	Humarock	455	399	133.5	33.4	14.3	8	1883	Columbia Falls, Me.	Philadelphia, Pa.	
11590		Sch.	Humboldt	57	54	66.0	19.7	7.6	2	1857	Essex, Mass.	Boston, Mass.	
11720		Sch.	Hume	84	80	68.5	22.0	7.2	3	1843	Smithtown, N. Y.	Do.	
96556		Slp. y.	Humma	25	21	55.5	14.3	8.0	5	1901	Bristol, R. I.	Do.	
95447		Slp.	Humming Bird	9	5	41.8	14.4	3.5	3	1876	Cambridge, Md.	Wilmington, Del.	
96657	K. S. D. N.	Sch.	Humphrey Toomey	167	127	105.5	28.5	7.6	6	1902	Solomons, Md.	New Haven, Conn.	
96024		Sch.	Hungarian	37	35	54.0	20.5	4.7	2	1889	Port Jefferson, N. Y.	Port Jefferson, N. Y.	
11264		Slp.	Hunter	14	7	38.4	14.7	4.2	4	1861	Great Egg Harbor, N. J.	Bridgeton, N. J.	
95420	J. R. T. L.	Sch.	Hunter	197	187	105.2	28.1	9.2	5	1876	Orland, Me.	Boston, Mass.	
95540		Slp.	Hunter	6	6	33.0	13.3	3.3	1	1873	Amityville, N. Y.	Patchogue, N. Y.	
95994		Sch.	Hunter	26	25	53.4	20.2	3.0	3	1889	Dog River, Ala.	Mobile, Ala.	
96157		Sch.	Hunter	63	60	75.0	20.6	8.2	6	1892	Benicia, Cal.	San Francisco, Cal.	
96418		Sch.	Hunter	5	5	30.3	9.1	2.4	0	1898	Lummi Island, Wash.	Port Townsend, Wash.	
96452		Slp.	Hunter	13	13	38.6	12.0	4.3	2	1903	Oceanport, N. J.	Perth Amboy, N. J.	
96744		Sch.	Hunts Point	7	7	37.5	13.5	2.9	1	1898	Hunts Point, Va.	Cap. Charles, Va.	
95753	K. J. H. N.	Slp. y.	Huron	15	14	41.2	14.9	3.9	3	1883	Key West, Fla.	Key West, Fla.	
96655		Sch.	Huron	39	37	62.5	15.9	9.3	3	1883	Boston, Mass.	Baltimore, Md.	
11850		Slp.	Hurricane	6	5	45.5	18.0	3.8	4	1902	Biloxi, Miss.	Gulfport, Miss.	
96417	K. N. P. C.	Slp. y.	Hussar	18	18	40.0	15.2	4.9	3	1898	Greenwich, Conn.	Norfolk, Va.	
96214		Slp.	Hustler	8	7	31.0	12.3	3.3	1	1893	New Rochelle, N. Y.	New York, N. Y.	
96219		Sch.	Hustler	13	11	44.0	11.3	4.2	3	1893	Patchogue, N. Y.	Patchogue, N. Y.	
96385		Slp.	Hustler	14	10	32.6	15.9	3.8	1	1897	Detroit, Mich.	Milwaukee, Wis.	
96467		Sch.	Hustler	13	9	40.8	15.9	3.1	3	1899	Burnt Pot Island, Ga.	Savannah, Ga.	
201812		Slp.	Hustler	7	6	35.0	13.0	3.5	2	1905	Handboro, Miss.	Gulfport, Miss.	
201239		Ywl. y.	Hutoka	19	17	43.0	14.3	5.6	2	1904	Beaufort, S. C.	Beaufort, S. C.	
											East Braintree, Mass.	Boston, Mass.	

1 Formerly schooner Amoskeag.

2 Formerly schooner Corinne.

3 Formerly schooner Isaac Carlton.

## MERCHANT-SAILING VESSELS OF THE UNITED STATES—Continued.

Official No.	Signal Letters.	Rig.	Name of vessel.	Gross tonnage.	Net tonnage.	Length.	Breadth.	Depth.	Crew.	When built.	Where built.	Home port (where permanent document issues).
						Feet.	Feet.	Feet.				
96389		Sch.	Hy. Zollinger.	28	18	54.3	21.7	4.0	2	1897	Kiln, Miss.	Gulfport, Miss.
200551		Sch.	Hyacinth.	28	15	52.8	18.5	4.2	4	1903	Biloxi, Miss.	Do.
200633		Sch.	Hypnotist.	19	11	43.2	16.7	5.0	4	1903	Sheraton, Miss.	Do.
<b>I.</b>												
200385		Sch.	I Fly.	8	7	51.0	9.0	2.0	2	1903	Georgetown, S. C.	Georgetown, S. C.
100215		Sip.	I. C. Covert.	13	12	30.0	15.0	4.0	3	1878	Norfolk, Va.	Norfolk, Va.
100316	J. W. N. H.	Sch.	L. F. Chapman.	2,146	1,995	237.5	42.7	19.2	3	1882	Bath, Me.	New York, N. Y.
100700		Sip.	L. G. Adams.	7	7	37.0	12.5	3.0	1	1902	Pleasantville, N. J.	Somers Point, N. J.
100748		Sch.	L. H. Tawes.	34	33	72.0	21.0	6.4	7	1901	Oriole, Md.	Newport News, Va.
100393	K. D. H. R.	Sch.	I. J. Merritt, jr.	99	98	87.2	23.8	9.1	18	1885	Essex, Mass.	Provincetown, Mass.
100404		Sip.	I. T. Nichols.	8	5	36.8	13.6	3.5	2	1888	Port Norris, N. J.	Wilmington, Del.
100479		Sip.	I. X. L.	7	7	36.5	12.5	2.4	1	1890	Matagorda, Tex.	Port Lavaca, Tex.
100547		Sch.	I. X. L.	23	22	63.0	15.6	4.5	10	1882	Rockhall, Md.	Tappahannock, Va.
100457		Sch.	I. Z. Oraves.	10	9	50.0	12.8	3.0	5	1888	Mundy Point, Va.	Newport News, Va.
100098		Sch.	I Don't Know.	30	28	53.0	19.9	5.2	2	1872	Wading River, N. J.	Richmond, Va.
100516		Sip.	I Take It.	6	5	29.2	12.0	3.0	0	1891	East Moriches, N. Y.	Patchogue, N. Y.
100257		Sip.	Iantha.	6	5	26.0	10.0	2.0	1	1890	Greenport, N. Y.	Sag Harbor, N. Y.
100002		Sch. y.	Iantha.	19	18	40.0	14.0	4.0	3	1870	Bristol, R. I.	Boston, Mass.
100409	K. H. D. C.	Sch. y.	Ibis.	18	17	45.0	16.5	4.4	3	1886	Bayport, N. Y.	New Orleans, La.
200189		Sch. y.	Ibis.	24	23	58.0	14.0	5.0	1	1903	Oloott, N. Y.	Buffalo, N. Y.
201870		Sip. y.	Ibis.	11	8	34.0	9.0	5.3	1	1905	Bristol, R. I.	Bristol, R. I.
12140		Sch.	Ida.	160	161	121.0	27.0	7.9	4	1867	Milwaukee, Wis.	Chicago, Ill.
100045		Sip.	Ida.	15	11	39.5	16.0	4.4	1	1872	San Francisco, Cal.	San Francisco, Cal.
100000		Sch.	Ida.	8	6	38.2	12.5	3.5	1	1873	Piney Point, N. C.	Newbern, N. C.
100166		Sch.	Ida.	42	40	65.0	20.8	5.0	4	1875	Talbot County, Md.	Crisfield, Md.
100195		Sch.	Ida.	72	68	74.0	24.0	5.8	3	1877	Cherryfield, Me.	Machias, Me.
100290		Sch.	Ida.	8	7	43.2	12.0	3.1	5	1841	Rockhall, Md.	Baltimore, Md.
100311		Sip.	Ida.	7	7	32.9	12.9	3.5	1	1882	Charleston, S. C.	Charleston, S. C.
100358		Sch.	Ida.	10	9	27.6	12.1	4.8	1	1884	Beverly, Mass.	Boston, Mass.
100400		Sch.	Ida.	11	10	43.0	15.2	3.5	3	1886	Bayou Bolsores, Miss.	Pensacola, Fla.
100714		Sip. y.	Ida.	6	5	32.0	10.2	3.8	1	1900	Patchogue, N. Y.	New York, N. Y.
202989		Sip.	Ida B.	9	9	34.7	14.9	3.0	1	1864	New Bedford, Mass.	New Bedford, Mass.
100745		Sip.	Ida Bodsworth.	7	7	39.5	14.5	3.7	4	1901	Oriole, Md.	Crisfield, Md.
100645		Sch.	Ida C.	27	18	58.0	20.4	3.9	4	1897	Delisle, Miss.	Gulfport, Miss.
12486		Sch.	Ida Chase.	6	5	33.6	13.4	3.3	2	1866	Bath, Me.	Deer Isle, Me.
44283		Sch.	Ida Corning.	444	422	168.0	31.3	10.9	6	1881	East Saginaw, Mich.	Chicago, Ill.
100500		Sip.	Ida Florence.	7	7	32.1	11.9	3.4	2	1883	Norwalk, Conn.	Bridgeport, Conn.
100314		Sch.	Ida Jane.	13	13	37.2	14.0	4.1	1	1891	Portage Harbor of Refuge, Mich.	Milwaukee, Wis.
100110		Sch.	Ida Keith.	489	465	163.3	30.6	13.0	6	1873	Saugatuck, Mich.	Port Huron, Mich.
203909		Sip.	Ida Linda.	8	6	32.0	13.0	3.0	1	1907	Okatie, S. C.	Beaufort, S. C.
100621		Sip.	Ida M.	6	5	35.8	13.3	3.1	1	1896	Lawsonia, Md.	Richmond, Va.
100262	J. T. S. Q.	Sch.	Ida McKay.	187	178	113.0	30.0	8.6	6	1880	Fairhaven, Cal.	San Francisco, Cal.
12277		Sch.	Ida Martz.	24	14	43.3	16.7	5.2	6	1860	Dividing Creek, N. J.	Wilmington, Del.
12039		Sch.	Ida May.	8	7	32.5	12.8	4.0	2			Belfast, Me.
12111		Sip.	Ida May.	63	59	71.0	23.3	6.4	4	1855	Gloucester, Mass.	Portland, Me.
100434		Sch.	Ida May.	17	14	52.0	14.0	3.4	1	1888	Morehead City, N. C.	Beaufort, N. C.
100467		Sch.	Ida May.	9	8	35.0	9.0	3.5	2	1899	Almond Landing, Va.	Richmond, Va.
100657		Sch.	Ida May.	70	54	72.0	21.4	7.4	4	1898	Urbana, Va.	Tappahannock, Va.
100698		Sip.	Ida May.	7	6	28.2	10.4	4.4	1	1900	Bristol, Me.	Waldoboro, Me.
100705		Cat.	Ida May.	5	5	23.3	11.3	3.6	1	1900	Osterville, Mass.	Chatham, Mass.
203560		Sip.	Ida May.	7	6	41.7	14.0	2.9	1	1906	Deeporeek, Va.	Cape Charles, Va.
100693		Sch.	Ida May II.	15	10	46.4	16.1	3.4	3	1899	Biloxi, Miss.	New Orleans, La.
100778		Sch.	Ida Mea.	6	5	27.9	10.8	4.4	1	1902	Cutler, Me.	Machias, Me.
100337		Sip.	Ida Newcombe.	7	6	30.3	11.5	3.6	1	1883	Navesink, N. J.	Perth Amboy, N. J.
100236		Sip.	Ida Ross.	7	6	34.6	12.1	3.0	3	1879	Onancock, Va.	Tappahannock, Va.
100186	J. R. W. D.	Sch.	Ida Schnauer.	215	204	117.6	31.3	9.4	7	1875	Port Ludlow, Wash.	San Francisco, Cal.
100675		Sch.	Ida V.	18	11	44.2	14.2	3.0	1	1899	Swan Quarter, N. C.	Newbern, N. C.
100273		Sip.	Ida Virginia.	12	11	37.7	14.4	4.4	2	1881	Staten Island, N. Y.	Perth Amboy, N. J.
100094		Sip.	Ida Wake.	7	6	30.8	12.8	3.5	1	1873	Elizabeth City, Va.	Newbern, N. C.
12192		Sch.	Ida A. Thayer.	35	24	62.0	20.3	5.1	7	1867	Ialip, N. Y.	Crisfield, Md.
100111	J. P. B. C.	Sch.	Ida B. Gibson.	235	223	121.0	32.6	9.0	6	1874	Chester, Pa.	Bangor, Me.
100432		Sip.	Ida C. Brown.	8	7	42.0	14.0	3.3	3	1883	Smith Island, Md.	Norfolk, Va.
100362		Sch.	Ida F. Bosman.	8	7	36.6	13.8	3.8	5	1884	Pocomoke City, Md.	Baltimore, Md.
100420		Cat.	Ida G. Broers.	5	5	28.0	12.7	3.1	1	1888	Patchogue, N. Y.	Patchogue, N. Y.
3271		Sch.	Ida G. Farren.	59	44	81.0	24.0	5.5	2	1883	Madison, Md.	Beaufort, N. C.
100482		Sip.	Ida L. Eaton.	6	6	44.3	11.9	2.9	1	1891	Smyrna, N. C.	Do.
100451	K. T. B. N.	Sch.	Ida L. Miller.	36	29	54.2	17.2	6.5	5	1899	Kennebunk, Me.	New York, N. Y.
100670		Sip.	Ida M. Prout.	6	6	29.3	13.2	3.0	1	1893	Patchogue, N. Y.	Patchogue, N. Y.
200388		Sch.	Ida M. Silva.	65	55	70.3	19.7	9.0	11	1903	Essex, Mass.	Boston, Mass.
100740		Sch.	Ida S. Brooks.	72	47	80.0	21.6	8.6	13	1901	Gloucester, Mass.	Do.
100699		Sip.	Ida V. Beauchamp.	7	7	38.6	13.3	3.0	1	1899	Oriole, Md.	Crisfield, Md.
100338		Sch.	Ida V. Seward.	10	9	44.2	14.6	3.1	1	1893	Cambridge, Md.	Newport News, Va.
204021		Sip.	Ida and Frances.	11	7	34.8	11.5	5.8	0	1907	Friendship, Me.	Waldoboro, Me.
100389		Sch.	Ida and Lule.	10	9	48.0	12.5	3.4	2	1885	Somerset County, Md.	Tappahannock, Va.
12188		Sip.	Idaho.	86	81	69.0	28.0	7.3	1	1884	Brooklyn, N. Y.	New York, N. Y.

1 Formerly U. S. customs sloop. (No name.)

2 Formerly schooner Brown and Murphy.



## MERCHANT SAILING VESSELS OF THE UNITED STATES—Continued.

Official No.	Signal letters.	Rlg.	Name of vessel.	Gross tonnage.	Net tonnage.	Length.	Breadth.	Depth.	Crew.	When built.	Where built.	Home port (where permanent document issued).
						Feet.	Feet.	Feet.				
12498		Sch.	Idaho.....	42	39	60.6	20.7	5.5	4	1871	Dorchester County, Md	Crisfield, Md.
115228	J. N. W. S.	*Sch.	Idaho.....	1,376	1,244	243.5	36.0	20.7	4	1874	Chester, Pa.	New York, N. Y.
100365		Slp.	Idella.....	10	5	40.2	14.5	3.4	4	1864	Cambridge, Md.	Wilmington, Del.
12487		Sch.	Idella A. Moore.....	55	52	69.5	22.3	6.9	3	1870	Somerset County, Md.	Baltimore, Md.
100141		Sch.	Idell.....	24	23	53.0	20.6	4.9	1	1874	Walton County, Fla.	Pensacola, Fla.
100498		Slp.	Idle Hour.....	9	5	29.0	12.3	3.9	1	1875	Newport, R. I.	Boothbay, Me.
100674		Sch.	Idle Times.....	12	9	43.0	15.0	3.5	2	1898	Mathews, Va.	Cape Charles, Va.
100377		Slp.	Idler.....	7	7	28.2	13.0	3.0	1	1885	Patchogue, N. Y.	Patchogue, N. Y.
201115		Cat.	Idler.....	6	6	28.2	13.0	3.2	1	1904	do.	do.
12452	K. S. W. P.	Sch. y.	Idlewild.....	17	16	36.8	14.8	6.0	2	1865	Wiscasset, Me.	New York, N. Y.
100051		Slp.	Idlewild.....	9	9	33.2	12.4	3.6	1	1871	Wilmington, Del.	Somers Point, N. J.
100259		Slp.	Idlewild.....	5	5	29.6	12.0	3.0	1	1880	Oyster Bay, N. Y.	Cold Spring, N. Y.
100907		Slp. y.	Idlewild.....	7	6	27.9	10.7	5.3	1	1896	Damariscotta, Me.	Boston, Mass.
100792		Slp.	Idlewild.....	10	7	33.5	11.2	6.0	1	1903	Bremen, Me.	Portland, Me.
100736		Slp. y.	Idonno.....	8	7	31.0	12.3	4.5	0	1901	Groton, Conn.	New London, Conn.
201722		Sch.	Iduma.....	11	5	43.5	16.9	3.0	3	1905	Ocean Springs, Miss.	Gulfport, Miss.
100561		Slp.	Iduna.....	5	5	25.1	11.2	4.5	1	1890	Westport, Me.	Boothbay, Me.
100367		Sch.	I Go.....	47	44	68.4	21.3	7.3	4	1884	Charleston, S. C.	Charleston, S. C.
100519		Sch.	I Go.....	6	6	31.6	12.6	3.0	1	1891	Cedar Keys, Fla.	Tampa, Fla.
100580		Slp.	Ignatius Enos.....	13	12	41.2	14.1	5.5	7	1894	Essex, Mass.	Gloucester, Mass.
202569		*Slp.	Ignatius Enos.....	7	5	32.0	12.0	2.6	1	1905	Port Lavaca, Tex.	Port Lavaca, Tex.
100496		Slp. y.	Ikaros.....	9	9	34.0	13.7	3.8	0	1890	Amityville, N. Y.	Tampa, Fla.
100722		Sch.	Illinois.....	112	78	95.8	24.8	9.6	18	1900	Essex, Mass.	Gloucester, Mass.
100636		Sch.	Illma.....	7	7	38.8	14.1	2.5	1	1897	Beaufort, N. C.	Brunswick, Ga.
12075		Sch.	Imogene.....	43	41	58.0	15.1	7.5	3	1846	Essex, Mass.	Dear Isle, Me.
12473		Slp.	Imogene.....	14	13	39.0	16.1	4.0	1	1870	New York, N. Y.	Perth Amboy, N. J.
100539		Slp	Imogene.....	5	5	28.0	10.0	5.0	1	1892	Rockland, Me.	Portland, Me.
100659		Sch.	Imp.....	9	7	54.0	11.4	2.9	1	1898	Elizabeth City, N. C.	Elizabeth City, N. C.
100719		Sch.	Imp.....	8	5	35.5	13.6	3.3	3	1899	Cambridge, Md.	Bridgeton, N. J.
233371		Slp.	Imp.....	6	6	31.7	10.0	3.4	0	1906	Tacoma, Wash.	Seattle, Wash.
100699		Slp. y.	Impatience.....	10	9	39.0	13.6	3.0	2	1900	Bayshore, N. Y.	Patchogue, N. Y.
100222		Slp.	Imperial.....	9	9	35.0	12.6	3.6	1	1896	New Lots, N. Y.	Sag Harbor, N. Y.
100334		Sch.	Impossible.....	21	20	45.3	16.4	3.5	2	1880	San Francisco, Cal.	San Francisco, Cal.
100578		Sch.	Impulse.....	21	19	46.0	16.7	4.9	10	1894	Key West, Fla.	Key West, Fla.
201675		Sch.	Ina.....	7	7	29.7	12.3	3.9	2	1905	Apalachicola, Fla.	Tampa, Fla.
100624	K. M. V. S.	Sch.	Inca.....	1,014	901	215.5	41.3	16.5	11	1898	Port Blakeley, Wash.	San Francisco, Cal.
12238		Sch.	Independence.....	40	38	64.4	20.1	4.9	2	1853	Woburn, N. C.	Maohlas, Me.
12494		Slp.	Independence.....	9	8	32.0	14.0	3.8	1	1870	Kashows Island, Cal.	San Francisco, Cal.
100243		Sch.	Independence.....	14	13	40.7	12.3	3.5	4	1879	Cecil County, Md.	Baltimore, Md.
100417		Slp.	Independence.....	5	5	39.0	9.8	2.8	0	1887	Nelson Bay, N. C.	Beaufort, N. C.
201102	K. T. F. M.	Sch.	Independence II.....	145	109	111.0	25.4	11.8	20	1904	Essex, Mass.	Gloucester, Mass.
44300		*Sch.	Independent.....	2,230	2,230	251.5	52.1	23.8	4	1899	Bath, Me.	New York, N. Y.
100494	K. J. P. H.	Sch.	Independent.....	1,167	1,071	202.5	39.2	19.4	9	1891	do.	Bath, Me.
100782		*Slp.	Independent.....	13	8	41.1	14.4	2.8	2	1902	Arrowsto, Me.	do.
100697		Sch.	Index.....	18	12	53.0	16.7	3.6	1	1900	Smyrna, N. C.	Beaufort, N. C.
100756		Slp.	Index.....	6	6	30.4	10.0	3.6	0	1899	Mud Bay, Wash.	Wrangell, Alaska.
100727		Sch.	India.....	99	64	67.7	19.6	7.1	6	1894	Catano, P. R.	San Juan, P. R.
100773		Sch.	India.....	6	6	43.6	11.6	2.4	1	1902	Morehead City, N. C.	Beaufort, N. C.
100797		Slp. y.	Indian.....	10	8	36.4	10.4	5.0	1	1903	Bristol, R. I.	Philadelphia, Pa.
201230		Sch.	Indian Girl.....	17	13	47.2	17.5	3.9	3	1904	Biloxi, Miss.	Gulfport, Miss.
100648	K. N. G. F.	*Sch.	Indian Ridge.....	910	842	194.0	34.8	17.6	4	1897	Noank, Conn.	Philadelphia, Pa.
100189	J. S. C. Q.	Slp.	Indiana.....	1,487	1,413	208.9	40.0	23.9	15	1876	Bath, Me.	San Francisco, Cal.
100565	K. L. S. C.	Sch.	Indiana.....	122	88	106.0	24.4	10.6	21	1893	Essex, Mass.	Gloucester, Mass.
100710	K. P. V. T.	*Sch.	Indiana.....	1,626	1,506	236.3	43.3	20.6	4	1900	Bath, Me.	New York, N. Y.
100716		Sch. y.	Indra.....	23	23	72.0	15.0	8.0	6	1900	South Boston, Mass.	Boston, Mass.
12401		Slp.	Industrious M.....	9	5	33.0	13.7	3.5	3	1865	Salem, Mass.	Bridgeton, N. J.
12268		Sch.	Industry.....	21	20	48.0	17.0	3.0	2	1867	San Francisco, Cal.	San Francisco, Cal.
100016		Sch.	Industry.....	26	25	49.2	19.3	4.7	3	1873	Portsville, Del.	Baltimore, Md.
100023		Sch.	Industry.....	55	52	73.5	18.5	6.0	1	1870	Manitowoc, Wis.	Milwaukee, Wis.
100472		Sch.	Ines May.....	6	5	28.1	10.8	4.8	2	1885	Bristol, Me.	Portland, Me.
100307		Sch.	Inez.....	66	63	70.0	22.5	6.3	2	1882	Millbridge, Me.	Mount Desert Ferry, Me.
100396		Cat.	Inez.....	7	6	26.9	11.0	4.0	1	1836	Osterville, Mass.	Nantucket, Mass.
100536		Sch.	Inez.....	13	12	39.0	13.5	4.5	3	1880	Buffalo, N. Y.	Bridgeton, Conn.
201703		Sch.	Inez.....	7	6	35.4	12.3	2.8	2	1904	Navy Cove, Ala.	Mobile, Ala.
100734	K. Q. W. D.	Sch.	Inez N. Carver.....	730	625	167.6	36.0	13.4	7	1901	Bath, Me.	New York, N. Y.
100560		Sch.	Infanta.....	20	14	58.0	16.4	4.0	3	1893	Madison, Md.	Bridgeton, N. J.
100788	K. S. N. J.	Sch. y.	INGOMAR.....	142	113	97.0	24.2	11.0	21	1903	Bristol, R. I.	New London, Conn.
201383	K. T. J. H.	Sch.	Ingomar.....	143	103	104.8	25.7	11.4	20	1904	Essex, Mass.	Gloucester, Mass.
100142		Sch.	Ino.....	25	23	53.3	16.4	4.0	3	1874	Manatee, Fla.	Tampa, Fla.
100554		Sch.	Interlaken.....	567	538	170.0	34.2	11.0	6	1893	Algonac, Mich.	Detroit, Mich.
100676		Slp. y.	Intrepid.....	9	9	40.2	11.8	3.3	2	1899	Atlantic City, N. J.	Somers Point, N. J.
200466		Sch.	Intrepide.....	20	12	57.0	17.4	3.5	4	1903	Biloxi, Miss.	New Orleans, La.
202306	K. V. B. F.	Sch. y.	INVADE.....	155	141	112.7	25.6	13.5	22	1905	Boston, Mass.	New York, N. Y.
100501		Slp.	Inverness.....	11	10	28.7	12.6	6.0	2	1891	Vinalhaven, Me.	Boothbay, Me.
100013		Sch.	Invincible.....	8	7	30.4	13.4	3.1	1	1871	Fire Island, N. Y.	Perth Amboy, N. J.
100090	J. N. F. C.	Sch.	Invincible.....	1,456	1,267	202.4	40.3	24.0	16	1873	Bath, Me.	San Francisco, Cal.
100332		Sch.	Iolanthe.....	19	18	45.3	14.3	5.6	1	1883	Danversport, Mass.	Southwest Harbor, Me.
100576		Slp.	Iolanthe.....	9	9	35.7	12.0	5.2	4	1892	Brooklyn, N. Y.	Jacksonville, Fla.

1 Formerly st. s. State of Texas.

\* Formerly Spanish schooner India.

## MERCHANT SAILING VESSELS OF THE UNITED STATES—Continued.

Official No.	Signal letters.	Rig.	Name of vessel.	Gross tonnage.	Net tonnage.	Length.	Breadth.	Depth.	Crew.	When built.	Where built.	Home port (where permanent document issues).
						Feet.	Feet.	Feet.				
100692	K. P. M. B.	Sch.	Iona Tunnell	1,315	1,118	208.8	41.1	18.6	8	1899	Millbridge, Me.	Philadelphia, Pa.
100687		Slp.	Iona	10	9	41.4	14.9	3.3	0	1885	Taylor Island, Md.	Baltimore, Md.
75049		Lgr.	Iowa	7	7	34.0	11.3	3.6	1	1898	Cheniere Caminada, La.	Brashear, La.
100690		Sch.	Iowa	15	13	53.0	15.0	3.1	1	1896	Beaufort, N. C.	Beaufort, N. C.
100673		Sch.	Iowa	14	13	49.0	16.3	2.7	3	1899	Tarpon Springs, Fla.	Tampa, Fla.
100696	K. P. Q. P.	Sch.	Iowa	1,606	1,473	237.4	43.5	19.8	4	1900	Bath, Me.	New York, N. Y.
100517		Sch.	Iown	6	5	34.7	10.5	3.2	1	1891	Atlantic, N. C.	Newbern, N. C.
12472		Slp.	Ira Palmer	7	7	29.8	11.2	4.6	2	1870	Noank, Conn.	Bristol, R. I.
100469	K. G. S. Q.	Sch.	Ira B. Elems.	305	264	123.0	28.6	8.6	6	1899	Rockland, Me.	Boothbay, Me.
100219		Sch.	Ira L. Crockett	12	12	43.9	15.2	3.5	2	1878	Pocomoke City, Md.	Cape Charles, Va.
12349		Sch.	Ira W. Hover	50	47	64.2	22.5	5.5	4	1868	New Bridge, N. J.	Perth Amboy, N. J.
12080		Sch.	Irene	29	17	61.0	18.5	5.6	2	1852	Port Jefferson, N. Y.	Newbern, N. C.
100158		Sch.	Irene	13	13	51.7	18.4	4.2	7	1875	Somerset County, Md.	Alexandria, Va.
100178		Slp.	Irene	12	11	38.3	15.2	3.4	2	1876	Darien, Conn.	Bridgeport, Conn.
100248		Sch.	Irene	78	74	64.0	23.6	5.6	4	1853	Cambridge, Md.	Washington, D. C.
100280		Sch.	Irene	5	5	47.0	11.6	2.6	4	1876	Crisfield, Md.	Crisfield, Md.
100480		Slp.	Irene	8	8	43.5	15.0	4.1	1	1890	Norfolk, Va.	Norfolk, Va.
100721	K. Q. M. P.	Sch.	Irene	772	687	186.4	39.7	14.3	10	1900	Fairhaven, Cal.	San Francisco, Cal.
100772		Sch.	Irene	7	7	37.4	11.6	4.0	1	1902	Cooty River, Fla.	Tampa, Fla.
100361		Sch.	Irene Cox	11	7	51.8	13.4	3.6	2	1884	Somerset County, Md.	Alexandria, Va.
100456		Slp.	Irene M.	8	7	29.0	14.3	3.2	2	1890	Martiner Harbor, N. Y.	Bridgeport, Conn.
12356	J. D. B. S.	Sch.	Irene E. Meservey	244	232	114.2	29.0	10.0	5	1866	Waldoboro, Me.	Bangor, Me.
100750	K. V. G. D.	Sch.	Irene and May	91	62	89.8	22.6	9.0	19	1901	Essex, Mass.	New York, N. Y.
100686		Sch.	Irene and Ruth	8	8	41.0	14.7	3.4	5	1899	Fairmount, Md.	Crisfield, Md.
100648		Ywl. y.	Irex	7	7	32.7	9.6	4.0	1	1893	Bordentown, N. J.	Philadelphia, Pa.
100642	K. N. F. D.	Sch. y.	Irex	16	10	42.0	13.5	6.3	2	1897	Tottenville, N. Y.	New York, N. Y.
100784		Slp.	Iride	32	25	48.1	17.0	6.0	4	1902	Port Tampa City, Fla.	Mobile, Ala.
12096		Sch.	Iris	62	59	74.0	19.2	6.6	2	1866	Port Huron, Mich.	Millwaukee, Wis.
12357		Slp.	Iris	11	10	37.2	14.5	5.2	1	1855	East Boston, Mass.	Boston, Mass.
92187		Slp. y.	Iris	5	5	25.4	12.3	3.7	0	1888	Monument Beach, Mass.	Do.
100687		Slp.	Iris	9	9	31.7	12.6	4.1	2	1891	Riverhead, N. Y.	Greenport, N. Y.
100620		Sch.	Iris	13	13	44.4	16.3	3.2	2	1896	Smiths Point, Tex.	Galveston, Tex.
116861	K. S. R. P.	Sch. y.	Iris	32	30	54.0	20.5	4.7	2	1900	Bayport, N. Y.	Key West, Fla.
202109		Slp. y.	Iris	9	9	40.3	12.3	3.6	1	1908	Patchogue, N. Y.	Patchogue, N. Y.
100384		Slp.	Irishman	8	8	27.4	11.7	4.4	1	1872	Westerly, R. I.	Bridgeport, Conn.
100753		Sch.	Irma D.	34	18	63.4	18.4	3.5	4	1901	Biloxi, Miss.	Gulfport, Miss.
100690		Sch.	Irma Darling	12	11	36.0	12.0	4.0	1	1894	Newbern, N. C.	Newbern, N. C.
100733		Slp.	Irma May	5	5	28.0	11.0	2.5	1	1895	Matagorda, Tex.	Port Lavaca, Tex.
100457	K. G. R. T.	Bkn.	Irmgard	670	614	176.6	37.8	14.4	11	1889	Port Blakeley, Wash.	San Francisco, Cal.
200001		Slp. y.	Irolita	34	24	57.0	15.3	7.3	2	1903	Bristol, R. I.	Philadelphia, Pa.
203078	K. V. J. G.	Slp. y.	Irolita	62	42	66.8	18.0	9.8	6	1906	do.	Do.
12170		Sch.	Iron Age	86	82	80.0	27.0	0.7	2	1864	Newburgh, N. Y.	New York, N. Y.
6875		Sch.	Iron City	648	615	187.3	36.1	14.3	0	1874	Toledo, Ohio	Buffalo, N. Y.
100275		Sch.	Iron Cliff	1,116	1,077	212.4	35.0	18.0	7	1881	Detroit, Mich.	Cleveland, Ohio.
100413		Sch.	Iron Queen	1,384	1,321	242.0	38.7	17.6	6	1887	do.	Detroit, Mich.
203636	K. V. R. F.	Slp. y.	Irondequoit	20	20	50.6	13.2	7.4	4	1903	New York, N. Y.	New York, N. Y.
76658	K. D. N. T.	Sch. y.	Iroquois	92	88	88.0	21.0	11.0	11	1886	Wilmington, Del.	Philadelphia, Pa.
201909		Sch.	Isa and Beulah	15	9	38.4	13.7	7.0	1	1905	Friendship, Me.	Portland, Me.
100443		Sch.	Isaac Collins	98	93	89.0	23.5	9.8	4	1899	Essex, Mass.	Key West, Fla.
100149	J. R. G. D.	Bk.	Isaac Reed	1,541	1,488	212.0	40.0	24.2	15	1875	Waldoboro, Me.	San Francisco, Cal.
12371		Sch.	Isaac Sherwood	73	70	76.0	26.0	6.0	4	1868	Haverstraw, N. Y.	New York, N. Y.
100077		Sch.	Isaac Solomon	27	25	54.6	18.5	5.8	3	1872	Solomons Island, Md.	Annapolis, Md.
100244		Sch.	Isaac Stephenson	461	438	163.3	32.1	11.1	5	1879	Manitowoc, Wis.	Ogdensburg, N. Y.
100339		Sch.	Isaac A. Willing	16	15	53.0	14.6	4.4	7	1883	Somerset County, Md.	Crisfield, Md.
100386		Sch.	Isaac H. Keeler	10	9	56.5	14.6	2.5	6	1885	do.	Do.
100245	J. T. M. G.	Sch.	Isaac T. Campbell	586	494	158.0	33.5	15.6	7	1879	Waldoboro, Me.	Boston, Mass.
100401		Sch.	Isaac T. Parks	10	5	53.0	14.9	2.9	3	1886	Somerset County, Md.	Wilmington, Del.
12108		Sch.	Isabel	48	46	72.0	20.5	5.9	2	1849	Baltimore, Md.	Washington, D. C.
12442		Slp.	Isabel	5	5	33.9	11.2	2.8	2	1896	do.	Baltimore, Md.
100289		Slp.	Isabel	5	5	28.0	11.0	2.5	1	1880	Freeport, N. Y.	Stamford, Conn.
202844	K. V. F. S.	Sch.	Isabel B. Wiley	778	611	160.3	37.3	17.3	8	1906	Bath, Me.	Bath, Me.
44346		Sch.	Isabell	428	428	163.8	23.0	10.9	2	1902	Elkton, Md.	Philadelphia, Pa.
12253		Sch.	Isabella	14	13	36.6	13.4	6.0	2	1865	Noank, Conn.	Stonington, Conn.
100335		Slp.	Isabella	9	8	33.3	14.5	4.0	1	1883	Cold Spring, N. Y.	Cold Spring, N. Y.
100411		Sch.	Isabella	15	14	49.3	15.6	3.0	3	1887	Fish River, Ala.	Mobile, Ala.
100481		Sch.	Isabella	7	6	26.7	10.4	3.3	5	1891	Pascagoula, Miss.	Key West, Fla.
100131		Sch.	Isabella Sands	230	219	134.5	29.8	10.1	6	1874	Manistee, Mich.	Grand Haven, Mich.
100028		Sch.	Isabelle	35	33	55.9	18.9	6.8	6	1872	Noank, Conn.	Pensacola, Fla.
100319	J. W. P. S.	Sch.	Isalah K. Stetson	313	271	136.9	31.3	10.3	6	1882	Brewer, Me.	New York, N. Y.
200498		Slp.	Isabella	9	8	32.4	12.0	3.5	2	1903	St. Helena Island, S. C.	Beaufort, S. C.
100690		Slp. y.	Isam	16	15	38.6	14.1	4.5	1	1893	Marion, Mass.	New Bedford, Mass.
100682		Sch.	Isidora	10	9	45.6	13.9	2.8	1	1894	Manatee, Fla.	Tampa, Fla.
100643		Slp.	Isidore Shores	7	7	42.3	14.0	3.3	5	1897	Chance, Md.	Crisfield, Md.
181769	K. M. R. S.	Ywl. y.	Isis	17	17	43.5	12.3	7.5	2	1896	South Boston, Mass.	Boston, Mass.
12317		Slp.	Island Belle	69	65	73.6	24.5	6.0	4	1839	Yarmouth, Me.	Mount Desert Ferry, Me.
44187		Sch.	Island Belle	9	9	38.2	13.0	4.4	2	1861	Newport, R. I.	New Haven, Conn.

1 Formerly lugger Jeune Camilla.

2 Formerly light-house schooner Maggie.

3 Formerly sloop-yacht Muclilage.

4 Formerly schooner-yacht Shawandasee.

5 Formerly schooner Daniel E. Bailey.

6 Formerly schooner-yacht Julia.

7 Formerly gaaoline yacht Vidofner.

† Rebuilt, 1872.

‡ Composite.

## MERCHANT SAILING VESSELS OF THE UNITED STATES—Continued.

Official No.	Signal letters.	Rlg.	Name of vessel.	Gross tonnage.	Net tonnage.	Length.	Breadth.	Depth.	Crew.	When built.	Where built.	Home port (where permanent document issued).
						Feet.	Feet.	Feet.				
12031		Sch.	Island Home	43	41	64.0	20.9	6.3	1	1890	Middletown, Conn.	Gloucester, Mass.
100785		Sch.	Island Home	45	43	58.9	20.6	4.8	3	1903	Plantation Key, Fla.	Key West, Fla.
100126		Slp.	Island Queen	13	13	37.5	16.4	4.2	1	1874	Sayville, N. Y.	Patchogue, N. Y.
100688		Sol.	Isle de Cuba	6	6	43.5	13.5	2.6	4	1899	Hoopers Island, Md.	Crisfield, Md.
100475		Slp.	Isle La Motte Boy	16	16	45.2	11.5	4.3	1	1890	Rouses Point, N. Y.	Burlington, Vt.
100274		Sch.	Isolda Bock	70	66	76.2	21.5	6.2	2	1881	Manitowoc, Wis.	Milwaukee, Wis.
120625	K. D. F. J.	Sch. y.	Isolde	29	28	47.5	16.8	6.6	2	1885	Thomaston, Me.	Baltimore, Md.
126867		Cat.	Isolde	8	7	32.0	13.1	4.3	2	1892	Greenport, N. Y.	Greenport, N. Y.
100021		Slp.	Isora	7	7	30.5	11.6	3.2	1	1871	Chelsea, N. Y.	Perth Amboy, N. J.
203929	K. V. W. M.	Slp. y.	Istalena	49	30	67.8	16.8	10.3	11	1907	Bristol, R. I.	New York, N. Y.
100798		Ywl. y.	Istar	9	9	40.0	10.3	4.6	1	1903	Greenport, N. Y.	Do.
100239		Sch.	Itasca	75	71	72.2	24.3	5.9	2	1879	Cherryfield, Me.	Machias, Me.
120111		Sch.	Itinerant	38	36	67.6	22.1	5.3	3	1863	Talbot County, Md.	Tappahannock, Va.
100162		Sch.	Iva	9	9	47.4	12.5	3.3	6	1875	Somerset County, Md.	Baltimore, Md.
100571		Sch.	Iva Manifold	28	26	53.5	18.2	5.7	2	1893	Herring Bay, Md.	Annapolis, Md.
100687		Slp.	Iva Pearl	6	6	38.5	14.3	3.0	5	1899	Elliott, Md.	Crisfield, Md.
100370		Sch.	Iva S. Barnes	15	14	38.0	15.6	5.0	2	1884	Whiting, Me.	Eastport, Me.
100516		Sch.	Ivalon	13	9	51.8	13.5	3.8	1	1891	Beaufort, N. C.	Beaufort, N. C.
100583		Sch.	Ivanhoe	64	61	77.0	19.0	8.0	5	1894	Northport, N. Y.	Perth Amboy, N. J.
100312	J. W. K. G.	Sch.	Ivy	142	135	102.5	23.8	8.8	5	1882	San Francisco, Cal.	San Francisco, Cal.
100449		Sch.	Ivy	9	9	42.0	15.0	3.5	1	1899	Solomons Island, Md.	Norfolk, Va.
100691		Sch.	Ivy	11	7	46.0	13.7	3.0	1	1899	Smyrna, N. C.	Beaufort, N. C.
100584	K. L. W. R.	Sch.	Ivy Blades	234	222	134.8	23.9	8.8	4	1894	Bethel, Del.	Newbern, N. C.
100343		Sch.	Ivy L. Leonard	31	21	64.2	18.1	4.8	8	1883	Madison, Md.	Crisfield, Md.
12020	H. K. G. M.	Sch.	Izetta	199	189	107.0	27.5	9.0	5	1865	Brewer, Me.	Bangor, Me.
<b>J.</b>												
200476		Slp.	J. Bennett	9	8	37.2	13.4	3.3	2	1903	Bhuffton, S. C.	Beaufort, S. C.
12399		Slp.	J. Brown	9	9	34.0	12.6	3.8	1			New York, N. Y.
77075		Sch.	J. Chruti	9	8	35.0	15.0	3.8	3	1892	Blox, Miss.	Gulfport, Miss.
13513		Sch.	J. Deever	23	15	54.5	17.6	4.8	8	1865	Camden, N. J.	Newport News, Va.
76512		Slp.	J. Gordon	10	6	36.8	14.0	4.0	2	1894	Bridgeton, N. J.	Bridgeton, N. J.
9231		Sch.	J. Kennedy	98	83	79.0	24.0	7.0	3	1847	Surrey, Me.	Calais, Me.
76537		Sch.	J. Kinzie	11	9	44.4	12.2	3.0	1	1884	Brunswick, Ga.	Savannah, Ga.
76826		Sch.	J. Manko	10	6	51.6	13.8	3.3	1	1899	St. Peters Creek, Md.	Newbern, N. C.
76921		Sch.	J. McCaffrey	23	16	52.6	18.4	4.1	2	1878	Stonewall, Miss.	Gulfport, Miss.
77145		Sch.	J. Peterson	27	17	55.2	18.6	4.2	3	1894	Bonfouca, La.	New Orleans, La.
76023		Sch.	J. Shilling	5	5	43.0	10.0	2.4	1	1878	Crisfield, Md.	Alexandria, Va.
76301		Slp.	J. Shaw	6	6	34.0	11.0	2.6	1	1874	Smiths Landing, N. J.	Somers Point, N. J.
204074		Slp.	J. Thomas	9	7	34.8	15.4	2.6	2	1907	Bhuffton, S. C.	Beaufort, S. C.
77382		Sch.	J. Tolley	7	7	39.0	14.4	2.6	5	1899	Fishing Creek, Md.	Crisfield, Md.
76430		Sch.	J. A. Chelton	46	34	66.0	22.5	6.0	2	1883	Pocomoke City, Md.	Baltimore, Md.
77181		Slp.	J. A. Gault	5	5	26.0	12.4	3.4	1	1895	Atlanto City, N. J.	Bridgeton, N. J.
76475		Sch.	J. A. Holland	22	15	56.0	17.4	5.0	1	1883	Pocomoke City, Md.	Tappahannock, Va.
12760		Sch.	J. A. Holmes	167	159	112.3	26.5	8.7	4	1867	Mears, Mich.	Milwaukee, Wis.
13245		Slp.	J. A. Mora	50	48	49.4	24.3	6.4	1	1857	Brooklyn, N. Y.	New York, N. Y.
77562		Sch.	J. A. Sprinkle	31	28	59.1	20.0	3.8	2	1902	Bayou Labatre, Ala.	Mobile, Ala.
75901		Sch.	J. A. Vandergrift	12	12	43.6	15.6	3.8	2	1877	Newtown, Md.	Norfolk, Va.
75220		Sch.	J. A. Webster	25	24	47.3	16.4	6.2	1	1870	Castine, Me.	Machias, Me.
75873		Slp.	J. B. Ford	9	8	35.2	12.2	3.7	1	1876	Perth Amboy, N. J.	Patchogue, N. Y.
13148		Slp.	J. B. Hillyer	9	9	36.0	13.0	3.0	2	1855	New York, N. Y.	Perth Amboy, N. J.
76968		Sch.	J. B. Lozen	565	538	178.0	32.6	12.4	5	1890	Mount Clemens, Mich.	Detroit, Mich.
75346		Sch.	J. B. Newland	157	149	111.4	26.2	7.7	4	1870	Manitowoc, Wis.	Milwaukee, Wis.
76359	J. W. N. T.	Bkn.	J. B. Rabel	450	389	143.0	33.2	12.4	7	1882	Columbia Falls, Me.	New York, N. Y.
76992	J. T. M. C.	*Sch.	J. B. Walker	2,138	1,984	247.1	42.2	30.0	29	1879	Thomaston, Me.	Do.
77499		Sch.	J. C. Allen	20	15	49.8	13.7	3.9	2	1901	Shallotte, N. C.	Wilmington, N. C.
76892		Sch.	J. C. Armiger	9	9	55.0	15.0	3.0	5	1890	Solomons Island, Md.	Baltimore, Md.
77329		Sch.	J. C. Causey	6	6	44.1	10.9	2.8	3	1890	Deals Island, Md.	Crisfield, Md.
13939		Sch.	J. C. Havens	43	41	64.0	21.5	4.5	0	1866	Port Jefferson, N. Y.	Port Jefferson, N. Y.
76901		Sch.	J. C. Lake	10	6	51.0	13.8	3.2	5	1890	St. Peters, Md.	Crisfield, Md.
75263		Sch.	J. C. Mahony	35	23	65.2	21.8	5.7	3	1870	Somerset County, Md.	Bridgeton, N. Y.
77084		Slp.	J. C. Russell	8	7	28.5	9.7	4.7	3	1890	Boston, Mass.	Gloucester, Mass.
75547		Sch.	J. C. Smith	9	8	44.8	14.2	3.5	2	1873	Mobile, Ala.	Mobile, Ala.
77459	K. Q. S. L.	Sch.	J. C. Strawbridge	801	758	182.7	37.0	17.0	8	1901	Camden, Me.	Boston, Mass.
75295		Sch.	J. C. Townsend	35	34	58.5	20.7	4.5	2	1871	Indian River, Del.	Bridgeton, N. J.
75885		Slp.	J. C. Winnwright	11	10	44.0	11.6	3.0	1	1876	York County, Va.	Norfolk, Va.
200480		Slp.	J. C. Waldrof	46	37	57.6	21.4	4.0	3	1903	Shipyard, Ga.	Savannah, Ga.
12661		Slp.	J. C. Wood	5	5	30.9	9.9	3.3	1			Cape Charles, Va.
75454		Sch.	J. D. Bell	34	32	54.5	19.8	5.2	3	1872	Millville, N. J.	Annapolis, Md.
76355		Sch.	J. D. Mason	11	7	39.3	12.6	3.1	1	1882	Hunting Quarter, N. C.	Beaufort, N. C.
75899	J. R. L. F.	Bk.	J. D. Peters	1,085	1,030	182.2	36.1	21.8	15	1875	Bath, Me.	Port Townsend, Wash.
77202		Sch.	J. D. Pigott	10	7	46.5	12.5	3.1	1	1895	Shallotte, N. C.	Wilmington, N. C.
200594		Sch.	J. D. Porter	9	7	40.0	12.0	3.2	1	1903	Lockwood Folly, N. C.	Do.
200336		Sch.	J. E. Davis	31	19	62.7	20.1	3.3	2	1903	Grafton, Va.	Newport News, Va.
75198		Slp.	J. E. De Blons	26	25	50.1	18.4	5.1	7	1870	Greenport, N. Y.	Perth Amboy, N. J.
76911	K. H. R. D.	Sch.	J. E. du Bignon	542	498	157.7	35.0	13.4	7	1890	Boston, Mass.	Boston, Mass.
77215		Sch.	J. E. Grady	12	9	37.5	10.7	5.4	2	1896	Apalachicola, Fla.	Apalachicola, Fla.

† Formerly schooner-yacht Flossie.

\* Formerly sloop Cudao.

‡ Formerly schooner Francis Ellen.

† Rebuilt 1890.

‡ Composite.

## MERCHANT SAILING VESSELS OF THE UNITED STATES—Continued.

Official No.	Signal letters.	Rig.	Name of vessel.	Gross tonnage.	Net tonnage.	Length.	Breadth.	Depth.	Crew.	When built.	Where built.	Home port (where permanent document issues).
						Feet.	Feet.	Feet.				
77467		Sch.	J. E. Hoyah	6	5	36.2	10.3	2.9	2	1901	Atlantic, N. C.	Newbern, N. C.
75878		Sch.	J. E. Hutson	7	7	40.0	10.3	2.8	1	1876	Yorktown, Va.	Newport News, Va.
77264		Sch.	J. E. Pierce	13	13	40.6	16.2	3.0	1	1897	Ashby, Tex.	Port Lavaca, Tex.
76378		Sch.	J. E. Skylight	10	10	50.0	13.6	3.2	3	1881	Crisfield, Md.	Crisfield, Md.
77261		Sip.	J. E. Sterling	7	7	38.0	13.6	3.4	2	1890	do	Chincoteague, Va.
76303		Sch.	J. E. Walker	19	18	40.6	14.7	3.7	10	1882	Cedar Keys, Fla.	Key West, Fla.
76077		Sch.	J. E. Watkins	15	14	52.8	14.5	3.8	3	1879	St. Michaels, Md.	Baltimore, Md.
77370		Sch.	J. F. Hearn	7	7	42.0	15.0	3.9	4	1899	Wingate, Md.	Crisfield, Md.
76444		Sch.	J. F. Langhammer	31	23	60.0	19.0	5.9	2	1883	Pocomoke City, Md.	Annapolis, Md.
77151		Sip.	J. F. McMorrow	13	13	40.7	12.7	3.6	3	1894	Boston, Mass.	Gloucester, Mass.
76442		Sch.	J. F. Morris	14	13	41.5	13.8	3.7	1	1883	Hunting Quarters, N. C.	Newbern, N. C.
77052		Sch.	J. F. P.	15	14	33.0	11.0	4.0	1	1893	Waukegan, Ill.	St. Augustine, Fla.
76446		Sip.	J. F. Penney	14	9	38.7	16.0	4.2	3	1884	Moriches, N. Y.	Bridgeton, N. J.
77222		Sch.	J. F. White	13	12	43.0	13.0	4.1	1	1896	Grafton, Va.	Newport News, Va.
13244		Sip.	J. G. Johnson	26	24	50.6	18.6	4.6	2	1849	Marcushook, Pa.	Perth Amboy, N. J.
76126		Sch.	J. G. Ruge	15	14	37.5	15.6	4.8	9	1880	Apalachicola, Fla.	Apalachicola, Fla.
75823		Sch.	J. G. Wall	98	93	86.5	27.0	7.0	12	1875	Eureka, Cal.	San Francisco, Cal.
203900		Sip.	J. H. Alvah	8	6	42.0	15.0	3.0	1	1906	Port Haywood, Va.	Cape Charles, Va.
75283		Sch.	J. H. Chadeco	130	123	93.0	26.6	7.6	4	1871	Hartford, Conn.	Wiscasset, Me.
76013		Sch.	J. H. Elliott	71	51	78.0	24.0	5.5	3	1878	Greenhill, Md.	Philadelphia, Pa.
202653		Sip.	J. H. Estell	9	8	37.6	14.2	3.5	1	1905	Bulls Island, S. C.	Beaufort, S. C.
77065		Sip.	J. H. Lewis	8	8	32.9	10.7	5.7	2	1893	Deer Isle, Me.	Deer Isle, Me.
77549	K. R. V. Q.	Sch.	J. H. Lunemann	1,090	952	215.6	40.8	17.6	11	1902	Everett, Wash.	San Francisco, Cal.
75722		Sch.	J. H. Mead	409	388	171.0	29.0	11.0	7	1874	Sheboygan, Wis.	Chicago, Ill.
77495		Sip.	J. H. Meek	7	7	43.5	14.2	3.9	3	1901	Oriole, Md.	Crisfield, Md.
75617		Sch.	J. H. Potter	12	9	42.1	13.8	3.9	1	1875	North River, N. C.	Beaufort, N. C.
75504		Sch.	J. H. Rutter	1,224	1,212	212.1	35.9	14.0	3	1873	Marine City, Mich.	New York, N. Y.
12787		Sch.	J. H. Stevens	94	89	100.0	21.3	6.6	3	1866	Detroit, Mich.	Milwaukee, Wis.
76817		Sip.	J. H. Still	29	26	58.2	17.8	5.0	1	1889	Bayport, N. Y.	Patchogue, N. Y.
75720		Sch.	J. I. Case	827	786	208.0	34.5	14.5	6	1874	Manitowoc, Wis.	Buffalo, N. Y.
76630		Sip.	J. I. Housman	7	6	29.8	13.3	3.4	1	1885	Patchogue, N. Y.	Patchogue, N. Y.
75642		Sch.	J. J. Cowart	25	24	60.6	18.4	3.8	3	1874	Blox, Miss.	Guilford, Miss.
77374		Sch.	J. J. Flaherty	162	124	110.8	25.4	12.0	22	1899	Essex, Mass.	Gloucester, Mass.
13217		Sch.	J. J. Morrow	37	35	60.0	20.0	5.0	3	1855	Staten Island, N. Y.	Newport News, Va.
77498		Sch.	J. J. Saunders	30	22	66.0	18.9	5.3	1	1901	Solomons, Md.	Annapolis, Md.
76016		Sch.	J. J. Stofen	32	30	53.0	21.0	4.3	1	1878	San Francisco, Cal.	San Francisco, Cal.
76463		Sch.	J. J. Taylor	10	10	37.1	12.6	3.5	1	1883	Hunting Quarters, N. C.	Newbern, N. C.
77032		Sch.	J. J. Underhill	35	33	68.1	20.3	4.8	10	1892	Madison, Md.	Annapolis, Md.
76570		Sch.	J. J. Wombie	18	16	45.7	15.0	4.0	1	1885	Norfolk, Va.	Norfolk, Va.
75146	J. V. O. M.	Sch.	J. K. Manning	297	228	111.0	28.2	9.7	8	1869	Dennisville, N. J.	Gloucester, Mass.
76272		Sip.	J. L. Bennett	21	20	52.0	17.4	4.4	7	1881	Somerset County, Md.	Crisfield, Md.
75777		Sch.	J. L. Green	89	85	90.1	27.2	6.4	4	1875	Port Clinton, Ohio	Port Huron, Mich.
77344		Sip.	J. L. Ingersoll	13	8	39.5	14.2	4.2	5	1869	Dividing Creek, N. J.	Bridgeton, N. J.
77115		Sch.	J. L. Sandlin	18	17	49.4	14.0	5.8	5	1893	Punta Gorda, Fla.	Key West, Fla.
75200		Sch.	J. M. Banks	12	12	36.5	12.5	5.4	3	1900	North Haven, Me.	Deer Isle, Me.
77575		Sch.	J. M. Peckas	33	24	57.1	22.2	3.7	3	1903	Scranton, Miss.	Guilford, Miss.
76362	J. W. P. D.	Bkn.	J. M. Griffith	606	520	162.5	39.6	13.5	9	1882	Seabeck, Wash.	San Francisco, Cal.
75512	J. P. D. R.	Sch.	J. M. Harlow	232	221	117.0	32.7	9.1	4	1874	Easthaven, Conn.	Southwest Harbor, Me.
76908		Sch.	J. M. Landeman	17	16	54.4	17.2	4.5	4	1890	Pocomoke City, Md.	Baltimore, Md.
12812	J. C. P. K.	Sch.	J. M. Morales	177	168	97.5	27.0	8.0	5	1867	Bucksport, Me.	Rockland, Me.
76607	K. H. Q. P.	Sch.	J. M. Weatherwax	384	365	140.0	27.8	11.4	8	1890	Aberdeen, Wash.	San Francisco, Cal.
76446		Sip.	J. O. Fitzgerald	5	5	40.9	12.0	2.5	4	1883	Pocomoke City, Md.	Crisfield, Md.
75782		Sch.	J. O. Smith	18	10	41.9	17.5	4.0	4	1875	Norwalk, Conn.	Bridgeton, N. J.
76744		Sch.	J. P. Moore	22	20	48.3	13.5	4.0	3	1888	Poquoson, Va.	Richmond, Va.
76291		Sch.	J. P. Robinson	53	50	71.0	23.0	5.0	3	1852	Alexandria, Va.	Alexandria, Va.
75280		Sch.	J. R. Atwood	43	41	63.1	19.4	6.7	2	1871	Bath, Me.	Wiscasset, Me.
75550	J. P. T. C.	Sch.	J. R. Bodwell	224	174	100.3	26.9	8.5	5	1874	Stockton, Me.	Rockland, Me.
76321		Sch.	J. R. Carroll	14	14	45.6	14.7	4.0	1	1882	Baltimore, Md.	Newport News, Va.
12577		Sch.	J. R. Chambers	32	21	55.5	19.7	5.2	3	1864	Leesburg, N. J.	do
77548		Sch.	J. R. Condon	9	8	44.7	14.2	3.0	1	1902	Manteo, N. C.	Elizabeth City, N. C.
76098		Sch.	J. R. Dixon	15	9	42.0	17.2	4.5	2	1879	Somerset County, Md.	Tappanhook, Va.
76363		Sch.	J. R. Edwards	435	413	175.2	30.6	12.2	6	1883	Marine City, Mich.	Port Huron, Mich.
77100		Sch.	J. R. Moffett	44	30	70.0	21.0	5.4	2	1893	Pocomoke City, Md.	Chincoteague, Va.
76843	K. G. Q. C.	Sch.	J. R. Teel	870	756	177.6	38.0	19.3	6	1889	Newburyport, Mass.	Boston, Mass.
13759		Sch.	J. S. Glover	56	53	72.0	20.0	7.0	2	1868	Ipswich, Mass.	Machias, Me.
77197		Sip.	J. S. Hayward	29	26	51.6	19.8	5.9	3	1885	Charleston, S. O.	Charleston, S. C.
76683	K. D. N. L.	Sch.	J. S. Hoskins	411	390	193.9	34.2	11.2	7	1886	Bath, Me.	Baltimore, Md.
75433	J. M. H. N.	Sch.	J. S. Lamproy	306	250	130.0	31.0	12.0	5	1872	Salem, Mass.	Thomaston, Me.
200630		Sch.	J. S. Murrow	18	18	44.1	20.0	5.6	3	1904	Apalachicola, Fla.	Mobile, Ala.
75415		Sch.	J. S. Smith	30	17	55.0	19.0	5.6	2	1872	Somerset County, Md.	Alexandria, Va.
13240	H. L. K. D.	Sch.	J. S. Terry	124	118	104.4	22.4	7.2	3	1864	East Haddam, Conn.	Stonington, Conn.
76343		Sip.	J. T. Leonard	10	9	45.4	16.6	2.8	5	1882	Dorchester County, Md.	Crisfield, Md.
76383		Sch.	J. T. Liddle	8	8	31.7	11.7	2.9	1	1882	Handsboro, Miss.	Mobile, Ala.
77059		Sch.	J. T. Parks	10	9	51.0	13.5	3.6	1	1892	Oriole, Md.	Newport News, Va.
77331		Sip.	J. T. Tyler	7	7	35.5	13.0	3.2	4	1898	Ewell, Md.	Crisfield, Md.
13874		Sch.	J. V. Taylor	199	180	125.0	26.2	8.9	5	1867	Winneconne, Wis.	Chicago, Ill.
12656	H. K. Q. P.	Sch.	J. V. Wellington	256	243	112.0	29.0	9.4	5	1861	Philadelphia, Pa.	New York, N. Y.
76070		Sch.	J. W. Ames	13	13	54.5	14.4	2.8	2	1879	Norfolk, Va.	Norfolk, Va.
75907		Sip.	J. W. Arthur	11	10	42.5	14.0	3.5	2	1877	Mathews County, Va.	do

## MERCHANT SAILING VESSELS OF THE UNITED STATES—Continued.

Official No.	Signal letters.	Rig.	Name of vessel.	Gross tonnage.	Net tonnage.	Length.	Breadth.	Depth.	Crew.	When built.	Where built.	Home port (where permanent document issued).
						Feet.	Feet.	Feet.				
77545		Sch.	J. W. Booth	11	11	48.5	13.6	3.3	3	1902	Punta Gorda, Fla.	Key West, Fla.
75309		Sch.	J. W. Bradley	48	45	68.4	20.5	6.7	12	1871	Bristol, Me.	Gloucester, Mass.
76557		Sch.	J. W. Brooks	47	35	64.5	21.1	6.1	10	1868	Dorchester County, Md.	Cape Charles, Va.
200939	K. T. D. F.	Sch.	J. W. Chase	845	715	185.6	41.0	14.0	10	1904	Ballard, Wash.	Port Townsend, Wash.
76623		Sch.	J. W. Cox	16	15	66.0	16.0	4.0	2	1890	Mathews County, Va.	Newport News, Va.
76103		Sch.	J. W. Evans	10	10	34.0	14.2	2.9	2	1879	York County, Va.	Do.
12805		Sch.	J. W. Fennimore	15	13	49.7	17.7	4.7	6	1853	Burlington, N. J.	Bridgeton, N. J.
76886		Sch.	J. W. Franklin	6	6	35.2	12.8	3.2	1	1876	Somerset County, Md.	Newbern, N. C.
77054		Sch.	J. W. Johnson	13	12	35.1	14.6	4.3	7	1862	Key West, Fla.	Tampa, Fla.
76540		Sch.	J. W. Kay	5	5	32.0	10.0	3.0	2	1884	Nansemond, Va.	Newport News, Va.
77514		Sch.	J. W. Knowles	57	52	83.0	23.0	6.3	3	1901	Sharpstown, Md.	Baltimore, Md.
70758		Sch.	J. W. Lewis	19	18	45.0	14.6	4.6	5	1888	Green Point, Va.	Do.
13516		Slp.	J. W. Mears	14	7	38.1	14.5	4.1	4	1860	Newport, N. J.	Wilmington, Del.
76360		Slp.	J. W. Morgan	11	10	35.4	15.5	3.8	2	1871	Mathews County, Va.	Norfolk, Va.
76670		Sch.	J. W. Padgett	7	7	49.0	14.0	3.0	2	1893	St. Marys County, Md.	Cape Charles, Va.
76594		Sch.	J. W. Spagot	8	7	31.5	10.8	3.3	1	1885	Nansemond County, Va.	Norfolk, Va.
77431		Slp.	J. W. Walker	7	7	42.0	14.4	4.0	4	1901	Orfale, Md.	Crisfield, Md.
204073		Sch.	J. W. Wilson	16	11	53.3	17.5	4.2	2	1907	Salisbury, Md.	Norfolk, Va.
76377		Sch.	J. B. W. Curet	40	28	61.1	21.6	4.7	3	1882	Jordan River, Miss.	Guilford, Miss.
76939		Sch.	J. C. H. Claussen	34	32	60.3	18.7	5.1	3	1891	Charleston, S. C.	Charleston, S. C.
76676		Lgr.	J. C. M. Robertson	6	6	32.7	10.0	3.9	1	1887	New Iberia, La.	Brashear, La.
76546		Sch.	J. D. C. Hanna	10	6	53.0	13.9	3.6	6	1884	Somerset County, Md.	Annapolis, Md.
12963		Sch.	J. H. G. Perkins	59	56	72.0	19.9	7.1	2	1867	Essex, Mass.	Brookline, Me.
77412	K. Q. D. II.	Sch.	J. Arthur Lord	212	189	102.3	27.5	11.6	6	1881	Kempt, Nova Scotia	Edgartown, Mass.
75227		Sch.	J. Calhoun Johnson	26	18	59.1	19.1	4.8	8	1870	Accomac County, Va.	Crisfield, Md.
200273	K. S. Q. N.	*Sch.	J. Carlton Hudson	890	823	198.5	36.4	14.0	3	1903	Bath, Me.	Philadelphia, Pa.
76221		Sch.	J. Chester Wood	69	66	68.6	23.0	6.5	2	1881	Cherryfield, Me.	Deer Isle, Me.
13249		Sch.	J. Clark Curtin	23	22	67.2	13.8	4.5	1	1862	Bridgeport, Conn.	New York, N. Y.
76852		Sch.	J. Dallas Marvill	160	152	112.8	23.6	7.4	3	1889	Bethel, Del.	Seaford, Del.
77433	K. Q. H. M.	Sch.	J. Edward Drake	910	789	182.6	37.3	17.5	7	1900	Bath, Me.	Philadelphia, Pa.
111429		Sch.	J. Edwin Kirwan	138	110	105.0	28.9	8.7	5	1902	Gloucester, Va.	Baltimore, Md.
76742	K. F. H. B.	Sch.	J. Frank Seavey	412	336	144.0	33.9	10.2	6	1888	Bath, Me.	Portsmouth, N. H.
201069		Slp.	J. Harry Lyons	19	14	58.4	15.0	3.5	2	1904	Atlantic City, N. J.	Somers Point, N. J.
76855	K. G. R. W.	Sch.	J. Henry Edmunds	284	242	123.6	28.4	9.5	5	1899	Dennisville, N. J.	Boothbay, Me.
77078		Sch.	J. Henry Edmunds	72	68	57.3	21.6	9.2	11	1893	Brooklyn, N. Y.	Philadelphia, Pa.
77155	K. M. B. P.	Sch.	J. Holmes Birdsall	1,520	1,368	218.0	43.0	22.1	9	1894	Camden, Me.	Do.
76273	J. V. P. S.	Sch.	J. Howell Leeds	414	393	134.5	34.8	11.5	6	1881	Mauricetown, N. J.	Do.
202432		Sch.	J. Lloyd Hawkrige	121	88	89.6	26.6	6.4	3	1903	Milford, Del.	Cold Spring, N. Y.
76586	K. D. C. I.	Sch.	J. Manchester Haynes	795	683	179.6	35.8	20.2	8	1886	Waldoboro, Me.	Boston, Mass.
76595		Sch.	J. Thomas Gibbons	10	9	50.0	13.0	3.2	2	1885	Somerset County, Md.	Newport News, Va.
77257		Slp.	J. Willard Morgan	13	11	39.4	15.4	4.3	2	1897	Atlantic City, N. J.	Somers Point, N. J.
77360	K. P. F. N.	*Sch.	J. B. King & Co., No. 19	1,166	1,116	206.3	34.9	19.0	3	1899	Port Richmond, N. Y.	New York, N. Y.
77385	K. P. L. D.	*Sch.	J. B. King & Co., No. 20	1,170	1,119	206.3	35.0	19.0	3	1899	do	Do.
77390	K. P. M. G.	*Sch.	J. B. King & Co., No. 21	1,166	1,111	206.3	35.2	19.0	3	1899	do	Do.
77036		Sch.	J. and C. Heinley	43	34	67.0	20.6	4.8	2	1892	Amityville, N. Y.	Do.
12901		Sch.	J. and C. Merritt	35	33	55.0	21.1	5.4	2	1896	English Creek, N. J.	Somers Point, N. J.
76627		Sch.	J. and P. Bradford	14	7	54.0	15.6	4.4	1	1885	Solomons Island, Md.	Newport News, Va.
75666	J. S. R. K.	Sbp.	Jabez Howes	1,648	1,494	218.8	40.1	26.0	20	1877	Newburyport, Mass.	San Francisco, Cal.
76739		Slp.	Jack McGowan	7	7	32.5	13.6	3.5	2	1888	Patchogue, N. Y.	Greensport, N. Y.
76526		Slp.	Jack O' Lantern	7	6	34.8	13.2	4.5	1	1894	Harpwell, Me.	New York, N. Y.
77552		Sch.	Jack Tier	7	7	32.0	13.0	3.4	1	1902	Beaufort, N. C.	Beaufort, N. C.
77180		Slp.	Jack and Jim	11	9	46.0	11.3	3.6	1	1895	San Mateo, Cal.	San Francisco, Cal.
203820	K. V. T. G.	Sch.	Jacksonville	620	547	179.4	36.2	13.8	7	1906	Jacksonville, Fla.	Jacksonville, Fla.
76983		Sch.	Jacob Goldstrom	10	6	50.5	13.5	3.4	5	1891	Somerset County, Md.	Crisfield, Md.
77534		Sch.	Jacob Mook	20	12	47.6	18.0	4.1	3	1902	Bonfouca, La.	New Orleans, La.
200638		Slp.	Jacob Okers	28	27	50.0	18.6	5.4	2	1904	Patchogue, N. Y.	Patchogue, N. Y.
75361		Sch.	Jacob Rivell	35	23	55.3	19.0	5.1	2	1868	Bridgeton, N. J.	Somers Point, N. J.
13118	H. L. F. G.	Sbp.	Jacob A. Stamler	1,198	1,108	175.0	37.0	23.3	9	1856	Brooklyn, N. Y.	New York, N. Y.
75879		Sch.	Jacob D. Faunce	17	16	42.4	14.7	4.3	2	1876	Washington, D. C.	Alexandria, Va.
77478	K. R. C. L.	Sch.	Jacob M. Haskell	1,778	1,362	228.8	43.2	20.5	9	1901	Rockland, Me.	Boston, Mass.
76649		Sch.	Jacob S. Barnes	8	7	44.7	11.5	2.6	1	1886	Dorchester County, Md.	Annapolis, Md.
76805	K. G. H. Q.	Sch.	Jacob S. Winslow	910	823	180.4	36.9	18.0	9	1899	Bath, Me.	Portland, Me.
77325		Slp.	Jacob T. Bradshaw	7	7	36.9	13.8	3.6	4	1898	Ewell, Md.	Crisfield, Md.
76741		Slp.	James Aydelotte	9	8	32.4	11.3	3.3	3	1870	Big Mills, Va.	Chincoteague, Va.
76349		Slp.	James Bensten	7	6	31.6	12.8	3.0	2	1882	Norfolk, Va.	Norfolk, Va.
76101		Sch.	James Bond	10	9	55.0	14.0	3.2	3	1890	Crisfield, Md.	Newport News, Va.
75909	J. S. F. Q.	Sch.	James Boyce	453	430	142.5	32.5	12.5	6	1877	East Haven, Conn.	New Haven, Conn.
13286		Slp.	James Buchanan	7	6	33.0	12.3	3.0	2	1866	Norfolk, Va.	Norfolk, Va.
75178		Sch.	James Byrnes	34	32	58.7	21.2	4.2	1	1870	San Francisco, Cal.	San Francisco, Cal.
76970		Slp.	James Crooker	5	5	29.5	11.7	3.1	1	1887	Bayport, N. Y.	Patchogue, N. Y.
76950	K. J. N. G.	Sch.	James Davidson	451	429	146.4	34.6	12.3	6	1891	New London, Conn.	New Haven, Conn.
17077		Sch.	James Douglass	47	44	66.0	20.8	5.7	1	1855	Baltimore, Md.	New York, N. Y.
76169	J. V. C. N.	Sbp.	James Drummond	1,556	1,415	216.0	40.0	24.2	15	1881	Phillipsburg, Me.	San Francisco, Cal.
76849	K. G. Q. V.	Sch.	James Duffield	187	177	112.3	28.0	8.8	5	1899	New London, Conn.	Hartford, Conn.
75242		Sch.	James Dunbar	33	31	56.0	20.0	4.2	2	1870	Nyack, N. Y.	Patchogue, N. Y.
200320		Slp.	James Edson	6	5	39.0	13.0	3.0	1	1903	Hopkins, Va.	Cape Charles, Va.
12987		Sch.	James Freeman	60	57	71.0	19.8	6.0	3	1852	Portsmouth, N. H.	Machias, Me.
13328		Sch.	James Gesner	33	31	55.0	21.6	4.0	3	1830	Nyack, N. Y.	Richmond, Va.

1 Formerly British schooner Christina Moore.

2 Formerly schooner Ruby and Bessie.

3 Formerly schooner Martha May.



## MERCHANT SAILING VESSELS OF THE UNITED STATES—Continued.

Official No.	Signal letters.	Rig.	Name of vessel.	Gross tonnage.	Net tonnage.	Length.	Breadth.	Depth.	Crew.	When built.	Where built.	Home port (when permanent document issues).
						Feet.	Feet.	Feet.				
76236		Slp.	James Jeffords	21	20	45.3	17.2	4.9	3	1881	Cainhoj, S. C.	Charleston, S. C.
77462	K. Q. T. C.	Bkn.	James Johnson	1,149	993	214.0	41.3	16.6	12	1901	Seattle, Wash.	San Francisco, Cal.
78708		Slp.	James Kirby	14	13	52.0	15.9	4.1	3	1875	Northport, N. Y.	Bridgeton, Conn.
78445		Slp.	James Ledward	28	27	58.0	21.3	4.0	2	1872	Chester, Pa.	Philadelphia, Pa.
77154		Slp.	James M.	31	31	58.1	18.2	4.0	1	1865	Woolrich, Me.	Bath, Me.
76507		Sch.	James Manning	8	7	34.5	11.0	4.2	1	1871	Harpwell, Me.	Southwest Harbor, Me.
77161		Sch.	James McLaughlin	48	46	64.0	24.3	5.0	3	1864	Tottenville, N. Y.	Perth Amboy, N. J.
76518		Sch.	James Mowatt	523	497	166.4	35.1	13.0	6	1884	Milwaukee, Wis.	Port Huron, Mich.
77016		Slp.	James Mulvey	18	11	42.0	16.4	4.1	4	1862	Greenwich, N. J.	Bridgeton, N. J.
202613		Sch.	James Munroe	25	12	53.7	19.0	4.1	5	1906	Biloxi, Miss.	Gulfport, Miss.
77231	J. S. Q. T.	Sch.	JAMES NAMYTH	3,422	3,162	365.5	45.8	23.2	9	1896	West Bay City, Mich.	Duluth, Minn.
76963	H. L. R. N.	Bk.	James Nesmith	1,735	1,632	228.1	40.3	26.3	17	1877	Bath, Me.	San Francisco, Cal.
134-4		Sch.	James Parker, sr.	116	111	94.1	23.2	7.5	2	1856	Perth Amboy, N. J.	New London, Conn.
76063		Sch.	James Patterson	47	45	69.0	22.0	4.5	2	1868	Nyaak, N. Y.	Patchogue, N. Y.
77810	K. R. L. B.	Sch.	James Pierce	1,664	1,520	236.0	43.0	20.3	11	1901	Thomaston, Me.	Thomaston, Me.
76287		Sch.	James Potter	40	38	55.0	18.1	7.0	2	1871	Noank, Conn.	Tampa, Fla.
76457		Sch.	James Power & Co.	13	12	50.0	15.0	4.0	2	1863	Norfolk, Va.	Norfolk, Va.
76529		Sch.	James Preaton	10	9	50.0	14.0	3.6	6	1884	Somerset County, Md.	Baltimore, Md.
77254		Slp.	James Rawley	8	6	35.0	11.0	5.5	1	1867	Rockland, Me.	Rockland, Me.
77388		Sch.	James Raymond	7	7	42.2	11.8	2.7	1	1869	Straits, N. C.	Newbern, N. C.
77361	K. F. F. S.	Sch.	James Rolph	586	517	169.1	37.9	12.8	9	1869	Fairhaven, Cal.	San Francisco, Cal.
76514	K. C. F. V.	Sch.	James Rothwell	496	473	151.1	35.0	14.3	6	1884	Yarmouth, Me.	Boston, Mass.
76960		Sch.	James Rumley	12	8	45.6	13.7	3.6	1	1877	Smyrna, N. C.	Newbern, N. C.
76627	J. P. N. B.	Sch.	James Slater	311	266	118.1	30.5	10.2	7	1874	Port Jefferson, N. Y.	Port Jefferson, N. Y.
13667		Sch.	James Thomas	36	23	60.6	20.6	6.0	3	1867	Somerset County, Md.	Bridgeton, N. J.
76981		Slp.	James Tuckwell	10	10	43.2	13.6	3.6	1	1877	Nyaak, N. Y.	New York, N. Y.
77454	K. Q. F. J.	Bkn.	James Tuft	1,274	1,043	215.5	42.5	17.4	12	1901	Port Blakeley, Wash.	San Francisco, Cal.
13605	J. D. Q. N.	Sch.	James Young	261	225	110.8	29.5	10.3	5	1866	Thomaston, Me.	Bath, Me.
12830	H. K. T. N.	Sch.	James A. Brown	188	188	95.6	25.8	9.0	4	1859	Fairhaven, Mass.	Thomaston, Me.
76200		Sch.	James A. Garfield	73	50	74.5	22.0	8.0	12	1881	Bath, Me.	Boston, Mass.
76226		Sch.	James A. Garfield	64	61	77.0	25.5	8.2	4	1881	Nyaak, N. Y.	Patchogue, N. Y.
76260		Sch.	James A. Garfield	28	20	67.5	17.6	5.6	6	1861	Solomon Island, Md.	Baltimore, Md.
76269	J. V. P. B.	Sch.	James A. Garfield	316	300	140.0	37.5	10.2	7	1881	North Bend, Oreg.	San Francisco, Cal.
76271		Sch.	James A. Garfield	61	45	78.2	23.3	6.3	4	1881	Baltimore, Md.	Tappahannock, Va.
76024		Sch.	James A. Parsons	219	206	113.9	28.4	8.8	5	1866	Millville, N. J.	Crisfield, Md.
76875		Sch.	James A. Webster	74	70	86.0	27.0	6.6	3	1890	Brooksville, Me.	North Haven, Me.
76326		Sch.	James A. Whiting	35	23	61.0	20.6	6.3	2	1871	Somerset County, Md.	Cape Charles, Va.
76351	J. L. G. N.	Sch.	James B. Anderson	163	135	101.0	27.6	8.2	4	1871	Frederica, Del.	Crisfield, Md.
206690	K. S. V. G.	Sch.	James B. Drake	1,153	991	196.3	39.6	18.4	8	1904	Bath, Me.	Bath, Me.
76334	K. O. R. S.	Sch.	James B. Jordan	722	663	162.7	35.5	17.7	9	1884	Thomaston, Me.	Machias, Me.
76329		Sch.	James C. Clark	41	33	62.8	22.1	5.4	4	1870	Baltimore, Md.	Baltimore, Md.
76633	K. D. L. N.	Sch.	James C. Clifford	377	297	141.2	29.8	12.2	6	1886	East Boston, Mass.	Mobile, Ala.
76063		Sch.	James C. Heath	8	8	39.9	13.4	3.2	3	1879	Onancock, Va.	Seaford, Del.
76367		Slp.	James C. Leonard	21	13	48.8	18.3	4.9	3	1882	Cambridge, Md.	Bridgeton, N. J.
76662		Sch.	James E. Jouett	20	19	43.1	13.0	8.0	3	1886	Manatee, Fla.	Key West, Fla.
76043		Sch.	James E. King	8	7	38.0	13.9	2.6	1	1878	Isle of Wight County, Va.	Norfolk, Va.
77160		Sch.	James E. Kifwan	22	14	64.0	17.7	4.3	2	1895	Kent Island, Md.	Annapolis, Md.
77090		Sch.	James E. Richardson	10	9	51.2	13.9	3.2	2	1892	Oriole, Md.	Tappahannock, Va.
13690		Sch.	James E. Riley	28	20	56.0	16.0	6.8	3	1853	Accomac County, Va.	Do.
76188		Sch.	James E. Troff	59	56	73.8	22.9	6.2	3	1870	Baltimore, Md.	Annapolis, Md.
77528		Sch.	Jas. F. McKenna	95	81	78.0	27.6	6.3	2	1602	San Francisco, Cal.	San Francisco, Cal.
76646		Sch.	James G. Bennett	12	12	54.9	13.5	3.6	1	1886	Crisfield, Md.	Richmond, Va.
20195		Sch.	James G. Blaine	555	527	177.0	37.7	12.8	6	1867	Little Sturgeon, Wis.	Ogdensburg, N. Y.
76363		Sch.	James G. Blaine	20	12	62.8	17.0	4.2	8	1882	Somerset County, Md.	Crisfield, Md.
77306		Sch.	James H. Beach	23	20	53.0	18.5	5.6	3	1898	Alexandria, Va.	Alexandria, Va.
77321	K. N. Q. T.	Sch.	James H. Bruce	533	476	166.2	37.0	12.5	8	1898	Fairhaven, Cal.	San Francisco, Cal.
200160		Slp.	James H. Cullen	6	6	38.6	12.6	3.4	3	1903	Crisfield, Md.	Crisfield, Md.
76957		Sch.	James H. Daahell	52	49	79.0	23.5	5.7	3	1891	Madison, Md.	Baltimore, Md.
76553		Sch.	James H. Hall	100	95	91.7	22.0	7.0	3	1885	Manitowoc, Wis.	Milwaukee, Wis.
77106	K. L. S. F.	Sch.	James H. Harrgrave	184	138	128.0	23.6	9.8	4	1893	Sharptown, Md.	Crisfield, Md.
13234		Sch.	James H. Holdans	62	50	59.4	23.4	5.7	2	1857	Greenwich, Conn.	Cold Spring, N. Y.
76622	J. P. K. Q.	Sch.	James H. Hoyt	414	393	133.4	33.0	10.3	7	1874	Easthaven, Conn.	Hyannis, Mass.
13155		Slp.	James H. Larkin	10	9	35.0	13.0	3.0	1	1866	Staten Island, N. Y.	Norfolk, Va.
76146		Sch.	James H. Lewis	37	35	63.6	22.7	5.6	3	1880	Pocomoke City, Md.	Baltimore, Md.
76579		Sch.	James H. Nixon	32	21	58.0	19.0	4.9	5	1873	Mauricetown, N. J.	Bridgeton, N. J.
76990		Sch.	James H. O'Neill	26	18	52.0	18.4	5.2	7	1882	Somerset County, Md.	Do.
76513		Sch.	James H. Phillips	10	9	50.0	12.0	3.0	5	1884	Taylor's Island, Md.	Baltimore, Md.
76996		Slp.	James H. Turner	10	5	36.5	13.3	3.8	3	1890	Cambridge, Md.	Bridgeton, N. J.
76481		Sch.	James J. Lemon	25	15	54.2	18.9	4.4	3	1884	Wolf River, Miss.	New Orleans, La.
76328		Sch.	James K. Rayfield	6	6	39.3	9.6	3.4	1	1871	Crisfield, Md.	Cape Charles, Va.
45142		Sch.	Lames L. Ketchum	413	393	156.0	31.0	10.4	6	1867	Bangor, Mich.	Port Huron, Mich.
13396	H. L. P. K.	Sch.	James L. Maloy	172	147	102.0	28.5	7.9	5	1864	Milton, Del.	Bath, Me.
76626		Sch.	James M. Carey	59	56	68.5	24.1	5.5	2	1874	do.	Wilmington, Del.
76328		Slp.	James N. Febworth	6	6	31.6	11.6	2.6	1	1882	Norfolk, Va.	Newport News, Va.
77492		Sch.	James O. Wright	17	17	60.0	17.8	4.7	2	1901	Oriole, Md.	Alexandria, Va.
77130		Sch.	James P. Blaine	8	8	39.5	13.9	3.6	2	1884	Pocomoke City, Md.	Elizabeth City, N. C.
12590		Fch.	James P. Foster, Jr.	34	32	58.9	18.5	6.2	2	1862	East Haddam, Conn.	Provincetown, Mass.
76613		Sch.	James P. Nieuwkerk	25	15	51.5	18.0	5.1	2	1886	Bridgeton, N. J.	Bridgeton, N. J.

1 Formerly schooner Pensaukee.



## MERCHANT SAILING VESSELS OF THE UNITED STATES—Continued.

Official No.	Signal letters.	Rig.	Name of vessel.	Gross tonnage.	Net tonnage.	Length.	Breadth.	Depth.	Crew.	When built.	Where built.	Home port (where permanent document issues).
						<i>Feet.</i>	<i>Feet.</i>	<i>Feet.</i>				
76502		Sch.	James P. Thurston	16	15	45.7	15.7	4.6	2	1884	Berkley, Va.	Newport News, Va.
77141		Sch.	James R. Clark	70	43	80.0	20.5	8.0	15	1884	Essex, Mass.	Salem, Mass.
13264		Sch.	James R. Sayre, jr.	47	44	63.1	21.1	5.5	0	1883	Perth Amboy, N. J.	New York, N. Y.
76337		Sch.	Jas. R. Teal	69	66	81.0	24.0	5.8	4	1882	Milton, Md.	Baltimore, Md.
75555		Slp.	Jas. S. Dean	60	57	65.0	26.0	6.7	1	1873	Brooklyn, N. Y.	New York, N. Y.
77005		Sch.	James S. Steele	78	50	58.0	23.0	10.4	15	1862	Essex, Mass.	Gloucester, Mass.
76338		Sch.	James T. Daniel	9	9	47.6	12.5	3.8	5	1882	Monie, Md.	Bridgeton, N. J.
70837		Sch.	James T. Dennis	14	9	54.8	15.3	4.0	6	1889	Oriole, Md.	Crisfield, Md.
208339	K. V. P. R.	Sch.	James T. Maxwell, jr.	589	481	165.4	38.1	12.9	7	1906	Millbridge, Me.	New York, N. Y.
73236		Sch.	James U. Dennis	13	9	43.1	15.0	4.4	2	1870	Crisfield, Md.	Richmond, Va.
55320		Sch.	Jas. V. Dalger	33	22	55.2	19.3	6.2	4	1871	Somerset County, Md.	Tappahannock, Va.
77069	K. L. M. V.	Sch.	James W. Elwell	1,192	1,081	196.4	39.9	18.3	9	1892	Bath, Me.	Portland, Me.
13903		Sch.	James W. Lee	20	19	43.5	18.2	4.5	4	1868	English Creek, N. J.	Bridgeton, N. J.
202519		Sch.	James W. Parker	132	96	101.0	24.4	11.0	21	1905	Essex, Mass.	Boston, Mass.
77502	K. R. H. P.	Sch.	James W. Paul, jr.	1,808	1,653	250.0	43.0	21.9	11	1901	Verona, Me.	Philadelphia, Pa.
76480		Sch.	James and Ella	90	85	82.9	23.4	8.2	4	1884	Essex, Mass.	Boston, Mass.
77574		Sch.	James and Esther	76	47	81.7	21.0	9.8	17	1903	do.	Do.
13779		Slp.	James and Hannah	27	25	57.9	19.7	3.4	2	1854	Carpenters Landing, N. J.	Philadelphia, Pa.
76667		Slp.	James and Margaret	32	30	59.5	21.8	3.8	2	1887	Marshhook, Pa.	Do.
202399		Sch.	Jane	7	7	40.0	12.1	3.5	1	1905	Queenstown, Md.	Baltimore, Md.
75996		Sch.	Jane Anderson	16	15	43.0	15.4	4.4	2	1878	Cleveland, Ohio	Marquette, Mich.
12926		Sch.	Jane Ann	10	10	37.3	13.5	4.8	6	1846	Key Vacaas, Fla.	Key West, Fla.
12633		Sch.	Jane Brindle	26	25	53.7	18.0	5.4	2	1854	Somerset County, Md.	Brooklyn, Me.
201484	K. T. L. M.	Sch.	Jane Palmer	3,138	2,823	308.6	49.0	22.4	13	1904	Boston, Mass.	Boston, Mass.
12790		Sch.	Jane Ralston	260	247	137.4	26.1	10.5	5	1886	Gibraltar, Mich.	Port Huron, Mich.
76224		Sch.	Jane A. Smith	16	9	42.0	16.0	4.0	4	1886	Gothen, N. J.	Bridgeton, N. J.
77070	K. L. M. W.	Bkn.	Jane L. Stanford	970	861	215.5	41.0	17.0	11	1892	Fairhaven, Cal.	San Francisco, Cal.
75770		Slp.	Jane and Elizabeth	11	11	36.7	14.5	3.0	2	1875	Tottenville, N. Y.	Bridgeton, Conn.
76516		Sch.	Janet	58	44	79.2	22.7	5.6	3	1884	Oxford, Md.	Tappahannock, Va.
77591	Y. W. l. y.	Sch.	Janet	16	14	41.3	12.0	6.3	1	1903	South Boston, Mass.	New York, N. Y.
77504		Sch.	Janice	10	6	58.5	14.3	2.9	3	1901	Biloxi, Miss.	Gulfport, Miss.
76156		Sch.	Janie	10	9	34.6	10.5	2.2	3	1890	Chincoteague, Va.	Chincoteague, Va.
76754		Sch.	Janie	11	8	46.2	12.2	3.1	1	1888	Bmyrna, N. O.	Beaufort, N. C.
200123		Sch.	Janie	11	11	41.5	13.5	3.0	1	1903	Sneads Ferry, N. C.	Do.
77506		Slp.	Janie F.	11	7	34.2	14.9	3.4	1	1901	Harris Neck, Ga.	Savannah, Ga.
75321		Slp.	Janie Baker	6	5	31.8	12.0	3.3	1	1871	Patchogue, N. Y.	New York, N. Y.
77163		Sch.	Janie Berry	29	23	50.0	18.4	3.6	1	1894	Straits, N. O.	Newbern, N. O.
75871		Slp.	Janie Florence	27	6	29.5	11.5	3.5	2	1876	Cocob, Conn.	Bridgeton, Conn.
76489		Sch.	Janie T. Lewis	25	24	51.8	17.7	4.6	2	1884	Machipongo, Va.	Chincoteague, Va.
77366		Slp.	Jannett	8	6	38.0	12.0	3.0	1	1896	Leonardtown, Md.	Cape Charles, Va.
77245		Sch.	Janus	8	8	39.6	12.6	5.6	2	1885	Portland, Oreg.	Juneau, Alaska.
13223		Slp.	Japan	38	38	49.0	20.5	6.0	1	1853	Brooklyn, N. Y.	New York, N. Y.
75245		Slp.	Jaquette	6	6	32.1	13.4	3.0	1	1869	Keyport, N. J.	Perth Amboy, N. J.
77149	Sch. y.	Sch.	Javelin	19	19	44.1	12.0	6.3	1	1894	Hollyoak, Del.	Washington, D. C.
76652		Sch.	Jay	18	11	46.0	17.2	4.3	5	1886	Gothen, N. J.	Bridgeton, N. J.
76538		Sch.	Jay Eye See	7	7	45.5	12.8	3.4	5	1884	Somerset County, Md.	Do.
76819		Slp.	Jay Eye See	7	7	32.0	10.4	5.0	1	1888	Swan Island, Me.	Brooklyn, Me.
77027		Slp.	Jay Eye See	7	6	30.4	11.4	3.6	2	1887	Jamesport, N. Y.	Greenport, N. Y.
76109	J. T. P. Q.	Sch.	Jeanie Lippitt	742	663	163.6	35.5	17.3	8	1890	Boston, Mass.	Boston, Mass.
75020		Sch.	Jean Peggall	9	8	40.0	11.0	3.0	0	1867	Galveston, Tex.	Galveston, Tex.
77550		Slp.	Jean R. Zelgier	8	8	34.9	12.4	4.0	1	1901	Ocean City, N. J.	Somers Point, N. J.
203454		Sch.	Jeannie	9	9	35.0	12.4	4.0	1	1906	Unalaklik, Alaska.	Nome, Alaska.
75190		Slp.	Jennie	10	10	35.0	15.2	3.6	2	1869	Greenport, N. Y.	Cold Spring, N. J.
75377		Sch.	Jennie	31	30	51.4	17.7	7.1	7	1872	Noank, Conn.	Nantucket, Mass.
75822		Sch.	Jennie	15	15	48.4	11.8	4.8	1	1875	San Francisco, Cal.	Port Townsend, Wash.
76508		Slp.	Jennie	5	5	29.5	13.4	3.0	1	1884	Islip, N. Y.	Patchogue, N. Y.
76697		Slp.	Jennie	5	5	25.1	12.3	3.4	1	1887	Marshallville, N. J.	Bridgeton, N. J.
76856		Slp.	Jennie	36	34	47.2	19.0	6.9	1	1899	Brooklyn, N. Y.	New York, N. Y.
76867		Sch.	Jennie	5	5	40.7	10.3	2.6	1	1900	Lenoxville, N. C.	Newbern, N. O.
76990		Cat.	Jennie	5	5	26.0	12.0	3.8	1	1884	Newport, R. I.	New Haven, Conn.
77178		Cat.	Jennie	5	5	26.9	12.5	3.6	1	1895	Port Republic, N. J.	Somers Point, N. J.
75857		Slp.	Jennie Arnold	5	5	28.2	12.0	3.0	1	1876	Squan, N. J.	Greenport, N. Y.
75932		Sch.	Jennie B.	10	9	34.8	11.9	4.8	1	1878	Scituate, Mass.	Portland, Me.
76611		Sch.	Jennie Dawsey	18	17	52.9	19.3	3.1	2	1886	Jordan River, Miss.	Gulfport, Miss.
202420		Sch.	Jennie Johnson	17	9	55.9	17.7	3.5	5	1906	Biloxi, Miss.	Do.
76992		Sch.	Jennie K.	18	17	48.0	17.5	3.0	2	1891	Logtown, Miss.	Do.
75928		Slp.	Jennie Macfarlane	9	8	32.5	13.2	3.6	1	1877	Jersey City, N. J.	Patchogue, N. Y.
75618		Sch.	Jennie Mathews	332	316	138.0	26.0	12.0	5	1874	Port Huron, Mich.	Ogdensburg, N. Y.
76053		Slp.	Jennie Maud	8	8	36.5	12.0	5.0	4	1891	Waldoboro, Me.	Boston, Mass.
77074		Slp.	Jennie Ockers	6	6	30.0	13.0	3.3	1	1892	Patchogue, N. Y.	Patchogue, N. Y.
77040		Slp.	Jennie P.	6	6	31.0	12.3	2.6	1	1892	New Orleans, La.	Tampa, Fla.
76488		Slp.	Jennie R.	10	9	34.5	14.5	3.7	1	1884	Patchogue, N. Y.	Stamford, Conn.
77190		Slp.	Jennie R.	9	8	27.0	11.4	5.5	2	1895	Bristol, Me.	Boothbay, Me.
76295		Sch.	Jennie Reeves	15	11	44.0	15.8	4.5	5	1882	Dorchester, N. J.	Bridgeton, N. J.
76946	K. J. M. R.	Sch.	Jennie Thomas	691	575	153.7	36.8	16.3	6	1891	Camden, N. J.	Savannah, Ga.
76558		Slp.	Jennie Treadwell	8	8	33.8	14.0	3.5	2	1885	Patchogue, N. Y.	Greenport, N. Y.
76997		Slp.	Jennie Tucker	8	6	29.0	13.0	3.2	1	1891	do.	Patchogue, N. Y.
76948		Slp.	Jennie V.	6	6	28.0	12.2	2.9	2	1882	do.	Bridgeton, Conn.

† Rebuilt, 1880.

## MERCHANT SAILING VESSELS OF THE UNITED STATES—Continued.

Official No.	Signal letters.	Rig.	Name of vessel.	Gross tonnage.	Net tonnage.	Length.	Breadth.	Depth.	Crew.	When built.	Where built.	Home port (where permanent document issues).
						Feet.	Feet.	Feet.				
76306		Sch.	Jennie Weaver	88	83	97.5	22.6	7.0	3	1882	South Haven, Mich.	Port Huron, Mich.
76371		Cat.	Jennie Wicks	5	5	28.1	12.5	3.2	1	1887	Patchogue, N. Y.	Patchogue, N. Y.
76696		Sch.	Jennie Z	19	18	44.7	17.0	4.3	2	1884	Cherryhill, N. J.	Bristol, R. I.
75965	J. S. R. G.	Sch.	Jennie A. Stubbs	198	159	111.8	27.6	10.7	5	1877	Lamoine, Me.	New York, N. Y.
76482		Sch.	Jennie A. Timbs	30	28	59.0	16.0	5.0	3	1883	Northumberland County, Va.	Camden, N. J.
76989	K. J. W. G.	Sch.	Jennie B. Hodgdon	118	85	95.4	23.4	10.4	16	1891	Essex, Mass.	Gloucester, Mass.
75621		Sip.	Jennie C. Benedict	10	9	36.0	13.7	3.7	5	1874	New York, N. Y.	New York, N. Y.
76403		Sip.	Jennie C. Brown	24	23	45.5	17.5	5.1	2	1883	Bayshore, N. Y.	Patchogue, N. Y.
75712		Sip.	Jennie C. Wilson	11	10	38.8	14.0	4.7	1	1866	New Bedford, Mass.	Bristol, R. I.
77312	K. N. P. D.	Sch.	Jennie D. Bell	194	171	125.0	23.5	7.5	3	1898	Bethel, Del.	Seaford, Del.
76497		Sch.	Jennie D. Blocksom	9	5	40.0	12.5	3.8	3	1884	Lebanon, Del.	Wilmington, Del.
76707	K. F. B. L.	Sch.	Jennie E. Righter	647	565	171.0	35.4	14.6	11	1887	Madison, Conn.	New Haven, Conn.
77490		Sch.	Jennie F. Decker	23	23	52.7	16.5	7.0	2	1901	Seattle, Wash.	Port Townsend, Wash.
75287		Sch.	Jennie H. Gilbert	26	25	51.1	16.7	5.8	7	1871	Bristol, Me.	Saco, Me.
77046		Sip.	Jennie M. Chance	14	8	41.6	16.3	4.3	4	1883	Mauricetown, N. J.	Bridgeton, N. J.
75194	J. H. S. T.	Sch.	Jennie N. Huddell	279	265	122.0	32.0	10.3	5	1870	Tuckerton, N. J.	New York, N. Y.
76438		Sch.	Jennie R. Foote	39	34	56.5	20.6	5.6	2	1883	Cambridge, Md.	Baltimore, Md.
76265	J. V. N. S.	Sch.	Jennie S. Hall	480	398	143.0	33.2	12.0	6	1881	Waldoboro, Me.	Boston, Mass.
76609		Sch.	Jennie and Edna	63	60	70.0	24.0	5.5	3	1884	Benicia, Cal.	San Francisco, Cal.
75947		Sch.	Jennie and Julia	14	13	45.6	14.0	4.9	1	1877	Kennebunk Port, Me.	Eastport, Me.
75201		Sip.	Jennie and Kate	6	5	29.5	10.4	2.2	2	1870	Sinepuxent, Md.	Chincoteague, Va.
77321	K. P. M. V.	Sch.	Jennie French Potter	1,993	1,794	257.7	44.3	21.0	10	1899	Camden, Me.	New York, N. Y.
202330		Sip.	Jennings B. Rowe	7	6	38.0	14.5	2.9	1	1903	Shadside, Va.	Cape Charles, Va.
76930		Sip.	Jenny	7	7	24.2	12.2	4.6	1	1891	New Bedford, Mass.	Hartford, Conn.
13994		Sch.	Jenny Lind	52	41	66.0	21.1	5.7	3	1855	Biddford, Me.	Deer Isle, Me.
76211		Sch.	Jeremiah Godfrey	653	620	177.0	34.9	14.0	5	1881	Port Huron, Mich.	Detroit, Mich.
76767	K. S. B. V.	Sch.	Jeremiah Smith	499	338	143.9	35.0	10.3	6	1898	New London, Conn.	New Haven, Conn.
77508		Sch.	Jeremiah N. Ogden	35	22	56.0	19.4	5.5	5	1901	Greenwich Pier, N. J.	Bridgeton, N. J.
76249		Sch.	Jerome	53	51	74.1	22.8	6.4	4	1881	Baltimore, Md.	Baltimore, Md.
76882		Sch.	Jerome Kearby	11	10	39.0	14.0	2.0	1	1896	Matagorda, Tex.	Port Lavaca, Tex.
13495		Sip.	Jerome May	12	12	33.6	13.2	4.5	2	1887	Stratford, Conn.	New Haven, Conn.
76959		Sch.	Jerry Angel	11	11	40.0	11.0	4.0	8	1866	Savannah, Ga.	Key West, Fla.
76845	K. G. Q. N.	Sip.	Jesse Arthur	6	6	42.6	11.2	3.8	1	1891	Smyrna, N. C.	Beaufort, N. C.
13091		Sip.	Jesse Barlow	276	262	120.6	30.4	11.1	0	1889	Boston, Mass.	Boston, Mass.
13000	H. V. Q. L.	Sch.	Jesse Carl	69	56	58.4	23.0	6.9	1	1862	Brooklyn, N. Y.	New York, N. Y.
76828		Sch.	Jesse Hart 2d	255	212	117.0	28.9	10.2	4	1896	Waldoboro, Me.	Calais, Me.
77273		Sip.	Jesse Johnson	8	7	35.0	13.1	3.1	1	1889	Patchogue, N. Y.	Bridgeport, Conn.
13042		Sip.	Jesse Oakley	7	6	41.5	11.5	4.5	2	1897	Tappahannock, Va.	Tappahannock, Va.
13080		Sip.	Jesse Smith	13	12	47.1	14.0	3.9	2	1866	Patchogue, N. Y.	Perth Amboy, N. J.
13388	H. L. P. B.	Sip.	Jesse E. Folk	31	29	45.5	22.5	5.5	2	1864	Madison, Conn.	New York, N. Y.
75197		Sch.	Jesse L. Leach	247	235	110.0	30.0	9.7	5	1863	Baltimore, Md.	Do.
76289		Sip.	Jessie	6	6	29.6	11.9	3.5	0			Boston, Mass.
76503		Sip.	Jessie	7	6	29.0	12.3	4.0	1	1832	Noank, Conn.	Bristol, R. I.
77022		Sip.	Jessie	10	9	35.5	14.2	3.7	2	1884	Tottenville, N. Y.	New York, N. Y.
77167		Sch.	Jessie	21	20	51.0	14.6	5.7	7	1892	Essex, Mass.	Gloucester, Mass.
77179		Sch.	Jessie	28	26	54.4	17.3	6.9	4	1894	Port Angeles, Wash.	Port Angeles, Wash.
77520		Sip.	Jessie	5	5	25.5	8.3	5.1	1	1889	Boston, Mass.	Boston, Mass.
202374		Sch.	Jessie	7	7	28.5	12.5	3.7	3	1902	Key West, Fla.	Key West, Fla.
80629		Sch.	Jessie Costa	130	89	102.5	24.6	11.6	20	1905	Essex, Mass.	Provincetown, Mass.
76734		Sip.	Jessie Deane	24	14	44.8	16.0	6.0	2	1876	Middletown, Conn.	Newbern, N. C.
13552		Sip.	Jessie E.	7	7	32.2	13.8	3.4	1	1893	Bayport, N. Y.	Norfolk, Va.
77048		Sch.	Jessie Fremont	29	28	54.0	13.1	4.4	1	1883	San Francisco, Cal.	San Francisco, Cal.
12910		Sip.	Jessie G.	6	5	29.5	12.9	3.0	1	1892	Sayville, N. Y.	Patchogue, N. Y.
77057		Sch.	Jessie Irving	70	53	71.9	23.6	6.4	3	1866	Absecon, N. J.	Seaford, Del.
76428	K. B. N. P.	Sip.	Jessie L.	9	6	34.5	13.3	2.7	1	1892	Burnt Pot Island, Ga.	Savannah, Ga.
76749		Sch.	Jessie Lena	347	279	136.6	32.1	11.0	6	1883	Belfast, Me.	Boston, Mass.
76212		Sip.	Jessie M.	8	8	33.6	14.7	3.4	2	1889	Greenport, N. Y.	Greenport, N. Y.
76050		Sch.	Jessie Martin	42	40	68.0	17.0	5.7	2	1881	Muskegon, Mich.	Milwaukee, Wis.
76473		Sch.	Jessie May	6	5	31.0	11.2	3.2	2	1879	Apalachicola, Fla.	Apalachicola, Fla.
76554	K. B. W. L.	Sch.	Jessie Minor	261	219	129.0	32.5	9.2	7	1883	Fairhaven, Cal.	Eureka, Cal.
77104		Sch.	Jessie P.	10	10	34.6	13.8	4.0	1	1884	The Narrows, Fla.	Pensacola, Fla.
77297		Sip.	Jessie P.	9	9	41.0	13.2	6.2	5	1893	Eastport, Me.	Gloucester, Mass.
77386		Sip.	Jessie A. Pope	10	9	29.9	12.8	5.0	3	1898	Hull, Mass.	Boston, Mass.
77010		Sch.	Jessie M. Bell	14	10	50.0	14.0	3.0	1	1892	Beaufort, N. C.	Newbern, N. C.
77386		Sip.	Jewel	8	6	37.7	10.8	3.1	2	1899	Sinnickson, Va.	Chincoteague, Va.
76524		Sch.	Jim	9	8	48.5	12.6	3.5	6	1884	Tilghmans Island, Md.	Baltimore, Md.
76007		Sch.	Jimmie	18	17	43.9	16.0	4.2	8	1878	Port Jefferson, N. Y.	Key West, Fla.
203984		Sip.	Joanna	9	9	29.7	14.1	2.8	1	1907	Inverness, Ga.	Brunswick, Ga.
77564		Sch.	Joanna Durgain	59	52	68.0	21.6	7.1	2	1902	Brooksville, Me.	Castine, Me.
13241		Sip.	Joe	31	30	44.0	22.0	5.6	1	1863	Brooklyn, N. Y.	New York, N. Y.
76597		Sip.	Joe	9	9	37.8	13.5	3.8	2	1885	Charleston, S. C.	Charleston, S. C.
77349		Sch.	Joe	16	14	44.0	16.0	2.8	2	1897	Atlantic, N. C.	Patchogue, N. Y.
76706		Sch.	Joe Bell	9	9	40.2	12.8	3.3	2	1887	Big Monie Creek, Md.	Crisfield, Md.
76836		Sch.	Joe Bergen	12	8	53.0	14.3	3.0	2	1889	Monie, Md.	Newport News, Va.
77286		Sch.	Joe Mathews	19	19	45.8	14.6	4.8	2	1886	Evoret, Wash.	Nome, Alaska
76087		Sch.	Joe Sanna	11	10	46.0	15.9	3.8	3	1879	Madisonville, La.	Gulfport, Miss.
77362		Sip.	Joe Wheeler	8	8	43.6	13.1	3.0	1	1899	Cape Charles, Va.	Cape Charles, Va.

<sup>1</sup> Formerly sloop Wm. W. Hulsee.

<sup>1</sup> Formerly {a sloop-yacht Joo.  
b yawl-yacht Veneta.

## MERCHANT SAILING VESSELS OF THE UNITED STATES—Continued.

Official No.	Signal letters.	Rig.	Name of vessel.	Gross tonnage.	Net tonnage.	Length.	Breadth.	Depth.	Crew.	When built.	Where built.	Home port (where permanent document issued).
						Feet.	Feet.	Feet.				
77550		Slp.	Joe Wheeler.	6	5	38.0	13.0	3.0	1	1900	Mappaburg, Va.	Cape Charles, Va.
70823	K. U. L. T.	Sch.	Joel Cook.	401	319	146.0	34.2	10.4	7	1889	Bath, Me.	Wilmington, Del.
70820	K. U. L. N.	Sch.	Joel F. Shoppard.	587	405	155.0	35.2	13.5	7	1895	Boothbay, Me.	Philadelphia, Pa.
75544		Sch.	Joetta.	12	11	45.0	15.2	2.9	1	1873	Linwood, N. J.	Somers Point, N. J.
77083	K. L. R. D.	Sch.	John A.	282	235	131.7	32.0	9.8	7	1893	Eureka, Cal.	Eureka, Cal.
70471		Slp.	John Anton.	17	16	40.5	16.6	3.9	1	1863	Glenwood, N. Y.	New York, N. Y.
70721		Sch.	John B.	8	8	32.4	12.3	4.3	2	1884	Patohogue, N. Y.	Sag Harbor, N. Y.
70770		Sch.	John B.	8	7	44.0	11.0	3.1	1	1886	Smyrna, N. C.	Wilmington, N. C.
12925		Sch.	John Bardon.	7	7	31.5	11.3	3.7	3			Key West, Fla.
13305		Sch.	John Birely.	27	17	56.7	17.2	6.3	8	1859	Philadelphia, Pa.	Bridgeton, N. J.
201570	K. T. N. B.	Sch.	John Bossert.	601	492	170.7	36.0	12.8	8	1904	Bath, Me.	New York, N. Y.
75990	J. S. W. M.	Sch.	John Bracowell.	224	194	113.0	29.2	9.1	6	1878	do.	Portsmouth, N. H.
75007		Sch.	John Bradley.	41	39	66.0	21.3	6.7	6	1884	Dorchester County, Md.	Baltimore, Md.
77430		Sch.	John Brantford.	24	24	67.0	18.6	5.5	8	1900	Fairmount, Md.	Alexandria, Va.
13218		Sch.	John Bridge.	48	48	49.5	20.4	8.2	1	1848	Brooklyn, N. Y.	New York, N. Y.
70017		Slp.	John Buzby.	12	7	43.0	16.5	4.2	3	1878	Burlington, N. J.	Bridgeton, N. J.
13825	J. D. K. N.	Sch.	John Cadwallader.	137	130	91.8	26.4	8.1	3	1853	Tuckahoe, N. J.	Bangor, Me.
70033		Slp.	John Clark.	15	14	42.0	15.5	4.6	2	1878	Leedsville, N. J.	Norfolk, Va.
77223		Sch.	John Cloughon.	71	46	65.0	25.0	5.0	6	1896	Millford, Del.	New York, N. Y.
13941		Slp.	John Cornwell.	24	23	48.0	18.0	4.7	1	1847	Cow Bay, N. Y.	Patohogue, N. Y.
70358	J. W. M. T.	Sch.	John Currier.	1,045	1,812	235.8	42.8	20.8	10	1882	Newburyport, Mass.	San Francisco, Cal.
13074		Slp.	John Curtin.	10	10	43.5	17.4	4.7	2	1858	Patohogue, N. Y.	Annapolis, Md.
70400		Sch.	John D.	12	11	41.6	14.2	2.3	1	1883	Wading River, N. J.	Tuckerton, N. J.
75552	J. N. C. M.	Sch.	John Douglas.	180	159	105.8	28.4	8.5	4	1873	Bucksport, Me.	Bangor, Me.
77417	K. Q. B. O.	Slp.	JOHN KNA.	2,842	2,700	312.9	48.1	25.0	27	1892	Glasgow, Scotland.	San Francisco, Cal.
70038		Slp.	John Erickson.	10	7	30.0	8.9	3.6	2	1891	Seattle, Wash.	Juneau, Alaska.
70450		Sch.	John Erhidge.	10	9	51.0	12.5	3.0	6	1883	Dames Quarter, Md.	Tappanhook, Va.
70020		Sch.	John Eugenio.	10	6	41.5	13.7	3.0	2	1890	Salt Works, La.	New Orleans, La.
70500		Sch.	John Fogarty.	47	45	52.2	20.4	8.3	11	1885	Noank, Conn.	New York, N. Y.
70050		Sch.	John Fogarty.	10	10	42.0	12.0	3.5	2	1899	Manatee, Fla.	Tampa, Fla.
201030	K. T. N. S.	Sch.	John Foreyth.	2,198	2,067	279.4	47.4	31.5	7	1904	New London, Conn.	New London, Conn.
77252	K. M. W. F.	Sch.	John Francis.	322	285	126.0	32.2	9.0	7	1897	Tottenville, N. Y.	Galveston, Tex.
77308		Sch.	John Fritz.	4,093	4,447	430.0	50.0	24.0	9	1898	West Bay City, Mich.	Duluth, Minn.
77210		Sch.	John Gibbs.	16	15	44.6	13.7	4.1	2	1896	Poquoson, Va.	Newport News, Va.
77353		Slp.	John Giffon.	8	8	42.6	13.1	3.0	1	1899	Cape Charles, Va.	Cape Charles, Va.
76834		Sch.	John Green.	27	26	52.0	17.4	5.5	2	1876	Mystic, Conn.	Newport News, Va.
12531		Sch.	John Guyant.	36	23	58.6	18.7	5.4	6	1896	Camden, N. J.	Philadelphia, Pa.
70578	K. D. B. S.	Sch.	John Hagerty.	235	223	129.3	28.7	9.0	10	1885	Tottenville, N. Y.	New York, N. Y.
77270		Sch.	John Henry.	7	7	41.6	14.7	2.9	4	1897	Fishing Creek, Md.	Crisfield, Md.
202028	Lgr.	Sch.	John Idell.	6	5	30.0	10.0	3.0	1	1904	Berwick, La.	Braeshear, La.
75088		Sch.	John Koles.	51	48	71.8	24.6	5.7	3	1872	Accomac County, Va.	Baltimore, Md.
13604		Sch.	John Kilderhouse.	500	475	168.0	32.3	12.0	7	1857	Bay City, Mich.	Port Huron, Mich.
77351		Sch.	John L.	15	15	30.5	13.4	4.4	2	1899	Port Townsend, Wash.	Port Townsend, Wash.
75042		Slp.	John Lansdale.	13	13	40.4	15.3	4.0	2	1874	Wading River, N. J.	Tuckerton, N. J.
202614	J. S. W. Q.	Sch.	John Louis.	9	8	34.0	13.7	3.2	1	1905	Bluffton, S. C.	Beaufort, S. C.
70001	J. M. H. F.	lg.	John McDermott.	584	499	135.2	33.7	17.6	8	1878	Port Jefferson, N. Y.	New York, N. Y.
75430		Sch.	John McGinnis.	130	104	98.9	23.8	8.2	4	1872	Laurel, Del.	Washington, D. C.
45018		Sch.	John Mark.	299	284	142.4	26.0	9.4	6	1870	Trenton, Mich.	Buffalo, N. Y.
70507		Sch.	John Martin.	45	33	66.8	20.4	6.2	4	1884	Baltimore, Md.	Baltimore, Md.
202718		Slp.	John Martin.	20	16	45.0	17.4	3.9	2	1905	Bluffton, S. C.	Beaufort, S. C.
77307	K. P. O. R.	Sch.	John Maxwell.	532	445	152.4	35.3	12.7	7	1899	Millbridge, Me.	New York, N. Y.
70204		Sch.	John Mee.	199	180	122.9	26.9	9.0	4	1881	Milwaukee, Wis.	Chicago, Ill.
13831		Sch.	John Nagel.	60	62	71.5	24.5	5.6	2	1867	San Francisco, Cal.	San Francisco, Cal.
75945		Sch.	John Neely.	10	9	37.8	14.9	3.2	1	1877	Hunting Creek, Va.	Annapolis, Md.
12703		Sch.	John Nyo.	60	38	73.7	21.1	7.7	6	1865	Essex, Mass.	Tampa, Fla.
77435	K. Q. H. V.	Bkn.	John Palmor.	1,187	1,080	225.9	42.4	17.2	13	1900	Fairhaven, Cal.	San Francisco, Cal.
70058	K. J. P. L.	Sch.	John Paul.	410	352	137.4	32.7	12.3	7	1891	Franklin, Me.	Ellsworth, Me.
70735	K. F. G. J.	Sch.	John Pierce.	405	353	147.0	34.3	10.0	6	1898	Bath, Me.	New York, N. Y.
75507	J. N. L. G.	Sch.	John Proctor.	498	455	140.0	32.0	15.6	6	1873	Waldoboro, Me.	Boston, Mass.
70432	K. B. N. S.	Sch.	John Rose.	620	552	161.0	35.0	15.1	7	1883	Wilmington, Del.	Philadelphia, Pa.
77287	K. N. H. G.	Sch.	John Russell.	156	106	107.0	27.0	6.6	5	1898	Leesburg, N. J.	New York, N. Y.
70494		Sch.	John Schmitts.	59	56	70.4	24.7	5.1	4	1884	Nyack, N. Y.	Newark, N. J.
75702		Sch.	John Schuette.	299	256	137.2	26.4	10.8	7	1875	Two Rivers, Wis.	Toledo, Ohio.
77358		Sch.	JOHN SKEATON.	5,049	4,725	456.0	50.2	25.0	9	1899	West Superior, Wis.	Duluth, Minn.
70313	J. W. B. S.	Bkn.	John Smith.	588	525	156.3	37.2	14.4	10	1882	Port Blakeley, Wash.	San Francisco, Cal.
70840	K. G. Q. S.	Bkn.	John Swan.	721	628	149.5	34.1	18.6	9	1899	Columbia Falls, Me.	New York, N. Y.
70952	K. J. N. R.	Sch.	John Twhoy.	1,019	908	193.2	39.0	20.3	9	1901	Newburyport, Mass.	Boston, Mass.
77377		Slp.	John W.	6	6	32.0	12.4	2.0	1	1898	Long Beach, N. J.	Tuckerton, N. J.
13022		Slp.	John Wesley.	15	14	42.2	16.2	4.4	2	1868	Linwood, N. J.	Chincoteague, Va.
75006		Sch.	John Wethered.	69	66	76.5	23.7	6.5	4	1867	Talbot County, Md.	Crisfield, Md.
70270		Sch.	John White.	6	6	26.5	12.0	3.5	3	1881	Key West, Fla.	Tampa, Fla.
75892		Slp.	John Williams.	8	8	34.7	13.2	3.9	2	1876	St. Marys, Md.	Norfolk, Va.
75856	J. R. V. F.	Sch.	John A. Beckerman.	485	370	140.7	34.2	16.1	7	1870	Boston, Mass.	Boston, Mass.
70022	J. T. B. W.	Sch.	John A. Briggs.	2,080	1,981	234.2	44.1	20.5	19	1878	Freeport, Me.	New York, N. Y.
77194	K. M. J. S.	Sch.	John A. Campbell.	645	482	161.2	36.7	12.8	9	1895	Port Blakeley, Wash.	San Francisco, Cal.
75589	J. N. V. S.	Sch.	John A. Curtis.	155	147	111.2	23.6	8.5	5	1874	Laurel, Del.	Baltimore, Md.
70406		Sch.	John A. English.	25	24	51.0	17.8	5.0	3	1883	Leesburg, N. J.	Newport News, Va.
77131	K. T. R. N.	Sch.	John A. Erlanson.	60	57	75.5	20.0	8.4	10	1894	Essex, Mass.	New York, N. Y.

1 Formerly Hawaiian ship John Ena.

## MERCHANT SAILING VESSELS OF THE UNITED STATES—Continued.

Official No.	Signal letters.	Rig.	Name of vessel.	Gross tonnage.	Net tonnage.	Length.	Breadth.	Depth.	Crew.	When built.	Where built.	Home port (where permanent document issued).
						Feet.	Feet.	Feet.				
76815		Sch.	John A. Francomb	658	625	180.0	26.0	13.0	6	1889	West Bay City, Mich.	Buffalo, N. Y.
76448		Sch.	John A. Lingo	36	34	64.0	22.0	4.4	4	1883	Indian River, Del.	Wilmington, Del.
76397	K. H. F. L.	Sch.	John A. Matheson	184	110	98.4	24.4	9.5	6	1883	Essex, Mass.	Baltimore, Md.
13644		Slp.	John A. Parks	10	10	39.1	15.0	3.4	1	1865	Brookhaven, N. Y.	Tuokerton, N. J.
77310		Sch.	JOHN A. RORLING	4,447	4,447	436.0	50.0	24.0	9	1898	West Bay City, Mich.	Duluth, Minn.
75935		Sch.	John A. Rollison	7	7	38.0	10.5	3.6	6	1877	Rookhall, Md.	Baltimore, Md.
76180		Slp.	John A. Russell	22	21	58.3	15.9	3.0	3	1820	Havre de Grace, Md.	Tappahannock, Va.
76971		Slp.	John A. Shinn	24	17	61.0	18.5	4.7	6	1882	Cambridge, Md.	Crisfield, Md.
75087		Sch.	John A. Stevens	59	58	71.5	22.5	6.3	3	1872	Baltimore, Md.	Tappahannock, Va.
77598	K. S. M. Q.	Sch.	John B. Blumiller	1,077	858	188.3	38.2	21.8	8	1903	Bath, Me.	Bath, Me.
76675	J. Q. G. L.	Sch.	John B. Carrington	388	315	133.5	33.0	14.0	6	1874	Gulfport, Conn.	Bangor, Me.
76632	K. J. G. M.	Sch.	John B. Coyle	685	607	155.3	34.8	16.8	7	1891	Bath, Me.	Portland, Me.
75939		Sch.	John B. Hegeman	26	17	62.0	16.0	5.0	4	1872	City Island, N. Y.	Bridgeton, N. J.
76814	K. G. L. F.	Sch.	John B. Manning	1,190	955	196.9	40.1	17.4	9	1899	Wilmington, Del.	Philadelphia, Pa.
13799		Sch.	John B. Norris	49	46	66.5	20.2	0.3	2	1866	Fairhaven, Mass.	Southwest Harbor, Me.
202510		Sch.	John B. Robins	19	15	64.0	18.0	4.3	7	1905	Oriole, Md.	Cape Charles, Va.
75562		Sch.	John B. Taylor	44	42	61.0	22.0	5.6	2	1873	Wooloco County, Md.	Norfolk, Va.
75404		Sch.	John C. Bowers	54	51	69.2	22.8	4.9	3	1871	Tottenville, N. Y.	New York, N. Y.
75788		Sch.	John C. Braden	29	28	56.8	19.5	6.5	2	1875	Somerset County, Md.	Newport News, Va.
76619		Slp.	John C. Davis	6	5	32.4	12.2	3.5	1	1890	Strata, N. C.	Beaufort, N. C.
77572	K. S. H. D.	Bkn.	John C. Meyer	932	794	200.0	40.0	15.4	12	1902	Tacoma, Wash.	San Francisco, Cal.
76441		Sch.	John C. Smith	8	8	49.2	12.0	3.1	3	1884	Somerset County, Md.	Baltimore, Md.
76184		Sch.	John C. Walker	8	7	52.5	13.1	3.2	5	1880	Crisfield, Md.	Crisfield, Md.
12769		Sch.	John C. White	38	28	60.0	18.4	6.0	7	1864	Somerset County, Md.	Baltimore, Md.
203149	K. V. L. C.	Sch.	John D. Colwell	1,047	946	161.6	39.2	12.1	10	1906	Rockland, Me.	Boston, Mass.
76399	J. L. Q. F.	Sch.	John D. Falge	397	377	127.0	31.5	9.6	6	1872	Camden, N. J.	Philadelphia, Pa.
76110	J. T. Q. B.	Sch.	John D. Spreckels	266	253	124.6	31.2	10.9	3	1880	San Francisco, Cal.	San Francisco, Cal.
76373		Sch.	John E. Bright	27	26	54.9	18.6	4.8	3	1882	St. Michaels, Md.	Tappahannock, Va.
77024		Slp.	John E. Du Bois	32	30	59.3	17.0	4.8	2	1892	Havre de Grace, Md.	Baltimore, Md.
76739	K. P. R. N.	Sch.	John E. Devlin	1,107	1,011	180.0	40.3	19.0	9	1900	Thomaston, Me.	Thomaston, Me.
77299		Sch.	John E. Mehrer	25	15	60.8	17.2	4.9	5	1875	Bridgeton, N. J.	Bridgeton, N. J.
77299		Slp.	John E. Mehrer II	15	13	46.0	16.2	4.5	2	1896	Toms River, N. J.	Somers Point, N. J.
77384		Slp.	John E. Daugherty	6	6	37.5	13.0	3.5	1	1899	Crisfield, Md.	Newport News, Va.
77272		Sch.	John F. Hurst	9	9	53.7	14.4	3.0	6	1897	Oriole, Md.	Crisfield, Md.
76311	J. W. B. M.	Sch.	John F. Miller	179	170	107.0	30.6	9.0	6	1882	San Francisco, Cal.	San Francisco, Cal.
77311		Slp.	John F. Mitchell	8	8	41.0	14.8	3.6	1	1898	Crisfield, Md.	Crisfield, Md.
12950		Sch.	John G. Cowell	62	58	66.0	19.3	7.7	2	1855	Ipawich, Mass.	Bucksport, Me.
75244		Slp.	John G. Garrettsen	8	8	32.8	13.6	3.5	1	1869	Perth Amboy, N. J.	New York, N. Y.
76591		Slp.	John G. Hurley	10	9	40.4	14.8	3.4	6	1885	Cambridge, Md.	Newport News, Va.
76256	J. V. N. B.	Sch.	John G. North	336	320	143.5	34.2	11.2	8	1881	Marshfield, Ore.	San Francisco, Cal.
76404		Sch.	John G. Pettis	28	25	47.0	18.4	4.6	2	1883	Ialip, N. Y.	New Bedford, Mass.
13380		Sch.	John G. Whelan	51	48	78.3	18.8	6.9	8	1839	Philadelphia, Pa.	Mobile, Ala.
75145		Sch.	John H. Davis	38	37	58.5	20.6	6.2	4	1869	Dorchester County, Md.	Annapolis, Md.
76306		Sch.	John H. Hoffman	13	13	35.0	14.0	4.0	2	1881	Apalachicola, Fla.	Tampa, Fla.
76996		Sch.	John H. Hoffman	5	5	37.0	11.6	2.8	4	1887	Smiths Island, Md.	Crisfield, Md.
76420	K. B. M. J.	Sch.	John H. May	363	319	136.2	34.0	10.4	7	1883	Milford, Del.	Philadelphia, Pa.
203779		Sch.	John H. Orr	27	17	60.5	18.0	4.6	7	1906	Greenwich, N. J.	Bridgeton, N. J.
76818		Slp.	John H. Trusty	9	9	33.4	13.6	3.8	1	1882	Patchogue, N. Y.	Stamford, Conn.
76610		Sch.	John J. Driscoll	17	17	53.3	16.0	4.4	4	1886	Biloxi River, Miss.	Gulfport, Miss.
76549	K. O. T. W.	Sch.	John J. Hanson	628	556	149.0	34.4	17.5	7	1885	Bath, Me.	Portsmouth, N. H.
21832		Sch.	John J. Howlett	34	23	61.0	21.7	5.4	6	1865	Somerset County, Md.	Philadelphia, Pa.
76799		Slp.	John J. Hines	6	6	29.2	12.5	3.7	2	1889	Keyport, N. J.	Perth Amboy, N. J.
77350	K. M. W. H.	Sch.	John J. Pory	182	138	93.2	20.5	10.2	4	1897	Rockland, Me.	Rockland, Me.
13230		Sch.	John J. Willis	49	47	60.2	23.1	5.8	1	1836	Nyack, N. Y.	New York, N. Y.
76687		Sch.	John L. Luddington	35	26	63.6	20.4	5.6	10	1874	Newtown, Md.	Bridgeton, N. J.
77061		Slp.	John L. Mills	5	5	37.0	9.0	2.5	3	1892	Chincoteague, Va.	Chincoteague, Va.
76738	K. F. G. N.	Sch.	John L. Nicholson	124	92	90.5	24.2	9.6	18	1888	Essex, Mass.	Gloucester, Mass.
76396		Sch.	John L. Spedden	38	28	64.2	21.1	4.7	7	1883	Cambridge, Md.	Crisfield, Md.
77328		Slp.	John L. Thomas	5	5	37.6	12.0	3.0	4	1897	Hollands Island, Md.	Do.
76484	K. O. H. F.	Sch.	John L. Treat	800	436	155.0	34.0	11.5	6	1884	Madison, Conn.	Martinehead, Mass.
76425	K. B. N. G.	Sch.	John M. Brown	452	370	147.0	35.0	12.0	6	1883	New Haven, Conn.	New Haven, Conn.
77143		Sch.	John M. Keen	64	61	78.8	20.0	8.6	13	1894	Essex, Mass.	Boston, Mass.
77262		Slp.	John O. Davis	6	6	36.6	11.8	3.0	1	1890	Marion, Md.	Alexandria, Va.
76596		Sch.	John P. Bradshaw	9	6	39.8	12.4	3.3	1	1885	Somerset County, Md.	Cape Charles, Va.
13964		Sch.	John P. Ehrman	61	58	80.6	20.9	5.8	4	1863	Dorchester County, Md.	Tappahannock, Va.
76357		Sch.	John P. Howard	97	92	90.0	21.5	6.5	2	1882	Champlain, N. Y.	Plattsburg, N. Y.
76764	K. G. B. R.	Sch.	John Q. Ferguson	129	122	105.2	21.0	7.0	3	1888	Sharptown, Md.	Baltimore, Md.
76125	J. T. R. C.	Sch.	John R. Fell	354	281	131.8	34.1	10.4	6	1880	Bath, Me.	Philadelphia, Pa.
13949		Slp.	John R. Franklin	7	6	32.5	11.6	2.9	1	1868	Worcester County, Md.	Cape Charles, Va.
77281		Slp.	John R. Jones	6	6	36.5	13.3	3.2	1	1897	Pocomoke City, Md.	Newport News, Va.
200890		Sch.	John R. Manta (whaling)	147	98	101.8	24.9	10.2	5	1904	Essex, Mass.	Provincetown, Mass.
76288	K. B. O. M.	Sch.	John R. Penrose	455	432	148.0	34.6	12.2	7	1883	Milford, Del.	Philadelphia, Pa.
75887		Sch.	John R. Walter	8	8	33.0	14.3	3.2	3	1876	Nashville, Va.	Chincoteague, Va.
76706	J. Q. P. B.	Sch.	John S. Beacham	234	199	107.4	28.6	8.4	5	1874	Baltimore, Md.	Richmond, Va.
76863	K. G. T. S.	Bkn.	John S. Emery	919	803	187.7	37.5	22.1	10	1890	Boston, Mass.	Boston, Mass.
200365		Slp.	John S. Gibbs	9	6	35.8	11.4	3.8	2	1903	McClellanville, S. C.	Charleston, S. C.
75253	J. K. G. T.	Sch.	John S. Gilmore	117	111	87.9	27.2	7.1	4	1870	Mays Landing, N. J.	New Haven, Conn.
77330		Slp.	John S. Harvey	5	5	34.5	12.0	2.9	1	1868	Gulfport, Va.	Cape Charles, Va.

) Formerly schooner Robert Walter.

† Rebuilt, 1872.

## MERCHANT SAILING VESSELS OF THE UNITED STATES—Continued.

Official No.	Signal letters.	Rig.	Name of vessel.	Gross tonnage.	Net tonnage.	Length.	Breadth.	Depth.	Crew.	When built.	Where built.	Home port (where permanent document issued).
						Feet.	Feet.	Feet.				
76732		Slp.	John S. Johnson	13	7	32.4	14.2	3.9	3	1874	Naahville, Va.	Bridgeton, N. J.
13474		Slp.	John S. Marcy	12	11	38.0	14.5	3.7	2	1867	Riverhead, N. Y.	Greenport, N. Y.
75111		Slp.	John S. Morgan	23	22	47.5	17.4	5.2	2	1869	Greenport, N. Y.	New York, N. Y.
76701		Sch.	John S. Myers	25	15	54.4	17.9	5.0	0	1887	Bridgeton, N. J.	Bridgeton, N. J.
75625		Sch.	John S. Preason	92	63	80.0	23.4	5.1	15	1874	Essex, Mass.	Boston, Mass.
77475		Slp.	John S. Staples	14	9	52.4	16.6	4.0	0	1901	Pocomoke City, Md.	Cape Charles, Va.
76669		*Sch.	John S. Wilson	46	44	69.1	19.1	4.6	2	1887	Havre de Grace, Md.	Baltimore, Md.
203687	K. V. R. N.	*Sch.	John T. Donohue	630	590	192.0	32.1	11.7	3	1906	Elkton, Md.	Norfolk, Va.
12797		Slp.	John T. Miles	10	9	38.5	14.5	3.5	4	1887	Sharptown, Md.	Crisfield, Md.
76473		Slp.	John T. Mills	15	14	38.9	14.5	3.2	0	1891	St. Peters, Md.	Newport News, Va.
75582		Sch.	Jno. T. Russell	36	34	66.2	22.2	4.7	2	1872	Onancock, Va.	Cold Spring, N. Y.
76982		Slp.	John T. White	10	9	52.0	14.3	3.3	2	1891	St. Peters, Md.	Tappahannock, Va.
70517		Sch.	John W. Bailey	5	5	29.0	12.5	2.9	0	1894	Patchogue, N. Y.	Patchogue, N. Y.
13494		Sch.	John W. Bell	90	86	86.1	22.8	6.9	3	1848	New York, N. Y.	Seaford, Del.
77438	K. Q. J. F.	*Sch.	John W. Chittenden	235	186	128.2	27.0	8.7	9	1900	Tottenville, N. Y.	New York, N. Y.
77432	K. Q. H. D.	Sch.	John W. Dana	556	478	159.9	35.5	12.8	7	1900	Phippsburg, Me.	Bath, Me.
76479		Sch.	John W. Dean	30	28	59.3	18.8	4.8	3	1883	Taylor's Island, Md.	Baltimore, Md.
77372		Slp.	John W. Dize	5	5	48.0	12.3	2.6	1	1896	Crisfield, Md.	Cape Charles, Va.
76920	K. H. W. C.	Sch.	John W. Hall	346	329	131.0	34.0	9.0	6	1890	Frederica, Del.	Wilmington, Del.
77483		Slp.	John W. Parker	6	6	38.3	14.3	3.0	4	1901	Fishing Creek, Md.	Crisfield, Md.
13374		Sch.	John W. Paul	28	26	60.3	19.1	3.6	2	1855	Bridgeboro, N. J.	Perth Amboy, N. J.
75226		Slp.	John W. Paul, jr.	9	5	40.0	13.8	3.4	3	1870	Lamberton, N. J.	Bridgeton, N. J.
76979		Sch.	John W. Smith	10	6	51.5	13.7	3.6	5	1891	St. Peters, Md.	Newport News, Va.
75444		Sch.	John W. Stout	41	39	66.6	22.4	4.5	2	1874	Nyack, N. Y.	Patchogue, N. Y.
13977		Sch.	John W. Willing	23	22	50.0	16.0	5.2	6	1848	Somerset County, Md.	Philadelphia, Pa.
76208		Sch.	John W. Wright	26	24	52.0	13.7	5.6	2	1869	Oakhosh, Wis.	Milwaukee, Wis.
76227		Slp.	John W. Wright	5	5	31.0	11.4	2.6	2	1881	Ile of Wight County, Va.	Norfolk, Va.
76906		Sch.	John E. A. Cunningham	24	15	52.7	16.8	4.8	2	1876	Somerset County, Md.	Alexandria, Va.
75917		Sch.	John R. P. Moore	99	94	86.7	27.0	6.5	3	1877	Snowhill, Md.	Seaford, Del.
75819		Sch.	John T. H. Coulbourn	23	21	49.9	16.7	4.6	2	1875	Chocomaux, Va.	Newport News, Va.
75841	J. R. S. M.	Bk.	John and Winthrop (whaling)	338	321	114.4	28.5	16.2	35	1876	Bath, Me.	San Francisco, Cal.
77039		Slp. y.	Johnnie B.	8	8	29.4	11.3	5.3	1	1892	Rockport, Me.	Chicago, Ill.
76460		Sch.	Johnson Evans	11	11	48.0	14.0	3.4	2	1833	Somerset County, Md.	Norfolk, Va.
76005		Sch.	Joker	13	12	37.7	14.8	4.3	1	1878	Millbridge, Me.	Eastport, Me.
203916		Slp.	Jolly Rover	6	6	25.4	11.5	1.8	1	1907	Tampa, Fla.	Tampa, Fla.
77025		Slp.	Jolly Tramp	6	6	25.0	11.3	3.3	2	1892	Pensacola, Fla.	Key West, Fla.
77437		Sch.	Jolly Traveler	13	11	43.8	15.8	3.2	2	1900	Biloxi, Miss.	Gulfport, Miss.
12581	H. K. P. F.	Sch.	Jonathan Cone	122	116	101.6	20.6	8.0	3	1855	Camden, Me.	Newburyport, Mass.
76617	K. D. H. G.	Sch.	Jonathan Sawyer	399	360	140.0	33.3	10.3	7	1896	Bath, Me.	Portsmouth, N. H.
13843		Slp.	Jordan	25	24	45.0	17.5	5.0	2	1868	Patchogue, N. Y.	Norfolk, Va.
13346		Sch.	Jordan Wooley	37	35	62.5	19.6	4.3	2	1859	Nyack, N. Y.	Patchogue, N. Y.
76691	J. Q. M. G.	Sch.	Jordan L. Mott	138	122	96.0	23.0	8.9	4	1874	Newburyport, Mass.	Rockland, Me.
76603	K. D. G. H.	Sch.	Jose Olaverri	661	587	104.0	35.0	14.8	8	1885	Rockland, Me.	New York, N. Y.
76993		Sch.	Joseph	21	20	51.0	16.8	4.5	3	1891	Swansboro, N. C.	Wilmington, N. C.
13956		Sch.	Joseph Allen	56	39	74.5	24.1	5.6	2	1865	Accomac County, Va.	Newport News, Va.
76001		Sch.	Joseph Allen	27	26	60.0	20.0	4.5	3	1879	Berkley, Va.	Norfolk, Va.
201439		Sch.	Joseph Dixon	01	57	63.0	22.8	5.7	4	1904	Anclote, Fla.	New York, N. Y.
75821		Sch.	Joseph Franklin	7	7	50.0	10.2	3.5	4	1875	Somerset County, Md.	Crisfield, Md.
13207		Sch.	Joseph Hammond	74	70	62.9	25.7	0.0	4	1836	Nyack, N. Y.	New London, Conn.
77122		Slp.	Joseph Hart	8	7	31.0	13.5	3.9	1	1893	Patchogue, N. Y.	Bridgeton, Conn.
77335		Sch.	Jos. Mazzini	12	8	40.8	13.6	3.4	3	1896	Biloxi, Miss.	Gulfport, Miss.
77137		Sch.	Joseph Murray	69	66	63.0	24.6	4.9	5	1894	Milford, Del.	New York, N. Y.
77123		Sch.	Joseph Pultizer	76	73	78.0	22.0	9.4	4	1894	Essex, Mass.	Astoria, Oreg.
76293	J. V. R. T.	Sch.	Joseph Russ.	247	235	124.0	30.0	9.6	7	1831	Eureka, Cal.	Seattle, Wash.
76106		Sch.	Joseph A. Wilson	11	11	60.0	15.3	3.3	4	1890	Calvert County, Md.	Baltimore, Md.
76282	J. V. N. M.	Slp.	Joseph B. Thomas	1,938	1,781	234.3	42.3	19.2	19	1881	Thomaston, Me.	San Francisco, Cal.
77447	K. Q. M. N.	Sch.	Joseph B. Thomas	1,564	1,382	220.0	42.3	20.4	10	1900	do.	Thomaston, Me.
201649		*Sch.	Joseph F. Clinton	553	534	188.0	30.0	12.6	3	1904	Pocomoke City, Md.	Philadelphia, Pa.
76465		Sch.	Joseph F. Jones	13	12	47.6	14.0	3.6	4	1883	Crisfield, Md.	Baltimore, Md.
13900		Sch.	Joseph G. Hamblin	35	33	58.0	17.0	5.6	3	1896	Somerset County, Md.	Crisfield, Md.
77476	K. H. C. G.	Sch.	Joseph G. Ray	1,253	1,062	204.0	40.3	19.0	9	1901	Thomaston, Me.	Thomaston, Me.
77404		Sch.	Joseph H. Cromwell	82	49	82.8	22.7	8.7	17	1901	East Boothbay, Me.	Boston, Mass.
76850		Sch.	Joseph I. Dawson	10	6	60.0	12.7	4.0	1	1899	Rhode River, Md.	Annapolis, Md.
75062		Sch.	Joseph I. Thompson	52	49	66.0	22.0	5.4	3	1867	Nyack, N. Y.	New York, N. Y.
77397	K. P. R. D.	Bkn.	Jos. L. Elyston	755	662	190.4	40.0	15.0	11	1900	Marshfield, Oreg.	San Francisco, Cal.
13946		Sch.	Joseph L. Mott	18	17	42.0	16.5	4.2	8	1867	Patchogue, N. Y.	Norfolk, Va.
201647		Sch.	Joseph L. Mulford, jr.	34	19	65.0	20.0	6.0	4	1904	Milton, Del.	Bridgeton, N. J.
202690	K. V. D. L.	Sch.	Joseph P. Cooper	315	288	160.4	28.2	10.2	6	1905	Sharptown, Md.	Crisfield, Md.
76839	K. G. P. M.	Sch.	Joseph P. Johnson	98	93	87.6	23.7	9.2	20	1899	Essex, Mass.	Provincetown, Mass.
77158		Sch.	Joseph S. Faulkner	30	29	60.3	19.3	4.6	2	1894	Tilghman Island, Md.	Annapolis, Md.
76422		Sch.	Joseph T. Brennan	27	26	54.0	17.7	5.3	1	1883	Madison, Md.	Tappahannock, Va.
76104		Sch.	Joseph W. Brooks	24	23	66.0	16.8	4.0	1	1880	Dorchester County, Md.	Baltimore, Md.
76477		Sch.	Jos. W. Brooks	10	9	43.6	14.6	3.2	6	1883	Madison, Md.	Do.
76987	K. J. V. S.	Sch.	Joseph W. Hawthorn	585	515	159.5	35.1	13.2	8	1891	Bath, Me.	New York, N. Y.
13822		Sch.	Josephine	7	7	34.2	11.5	3.8	3	1867	New Orleans, La.	New Orleans, La.
12540		Sch.	Josephine	45	42	67.8	18.7	5.6	2	1865	East Haven, Conn.	Norfolk, Va.
13866		Slp.	Josephine	9	8	40.3	14.0	3.0	2	1861	New York, N. Y.	Do.
75840		Slp.	Josephine	8	8	32.4	14.3	3.3	1	1876	Christian Hook, N. Y.	Patchogue, N. Y.

## MERCHANT SAILING VESSELS OF THE UNITED STATES—Continued.

Official No.	Signal letters.	Rig.	Name of vessel.	Gross tonnage.	Net tonnage.	Length.	Breadth.	Depth.	Crew.	When built.	Where built.	Home port (where permanent document issues).
						Feet.	Feet.	Feet.				
78010	J. S. F. V.	Bk.	Josephine (whaling)	384	365	129.7	28.9	17.2	34	1877	Bath, Me.	New Bedford, Mass.
78045		Sch.	Josephine	7	7	40.2	11.6	2.6	1	1878	Smith Point, Tex.	Galveston, Tex.
76126	J. T. R. D.	Sch.	Josephine	365	303	129.3	24.9	10.5	7	1880	Philadelphia, Pa.	Mobile, Ala.
76230		Sch.	Josephine	19	18	54.8	16.0	4.4	3	1881	St. Michaels, Md.	Baltimore, Md.
76631		Sch.	Josephine	15	14	49.5	14.0	3.2	4	1886	Meyers, Fla.	Key West, Fla.
76750		Sch.	Josephine	19	11	47.4	13.3	2.5	2	1888	Bell, Mich.	Port Huron, Mich.
76778		Sch.	Josephine	70	66	81.0	21.5	6.4	4	1888	Baltimore, Md.	Tappahannock, Va.
76987		Sch.	Josephine	7	7	37.5	13.3	3.8	3	1900	Hog Island, Tex.	Port Lavaca, Tex.
76994		Lgr.	Josephine	5	5	29.0	9.7	2.8	1	1900	Terrebonne Parish, La.	Braashear, La.
77125		Sch. y.	Josephine	21	20	42.3	11.8	5.5	2	1904	San Diego, Cal.	San Diego, Cal.
77218	K. M. Q. T.	Bkn.	Josephine	940	870	189.0	36.8	17.2	12	1906	Belfast, Me.	Baltimore, Md.
77267		Ywl. y.	Josephine	17	17	45.5	15.7	4.0	3	1907	St. Michaels, Md.	Do.
77421		Sip.	Josephine	8	8	31.0	11.4	5.9	1	1900	Friendship, Me.	Waldoboro, Me.
96277		Sip. y.	Josephine	32	31	49.2	17.9	6.9	2	1904	Northport, N. Y.	New York, N. Y.
76765		Sch.	Josephine Byrd	10	10	49.9	15.1	3.8	6	1898	Crisfield, Md.	Crisfield, Md.
202580		Sch.	Josephine Delmas	26	19	55.0	19.9	4.0	5	1905	Handaboro, Miss.	Gulfport, Miss.
203924		Sip.	Josephine D.	22	17	43.8	15.9	5.7	2	1907	Shipyard, Ga.	Savannah, Ga.
78913	K. H. T. C.	Sch.	Josephine Elliott	361	343	141.9	33.1	10.8	7	1900	Columbia Falls, Me.	Boston, Mass.
78107		Sch.	Josephine Jubb	14	13	54.0	14.5	3.6	2	1879	Anne Arundel County, Md.	Cape Charles, Va.
77209		Sch.	Josephine Keas	22	17	47.6	15.0	4.4	2	1895	Bishopville, Md.	Chincoteague, Va.
77245		Sch.	Josephine Lopes	44	35	65.0	22.3	4.8	4	1896	Handaboro, Miss.	Gulfport, Miss.
77086		Sch.	Josephine Mastier	41	26	68.2	23.7	4.1	5	1893	do.	Do.
13852		Sip.	Josephine Otis	13	13	41.0	14.9	4.0	2	1887	Saybrook, Conn.	Norfolk, Va.
78771		Sch.	Josephine Smith	13	13	45.0	16.0	3.9	2	1875	Belpoit, N. Y.	Cape Charles, Va.
78988	J. S. B. Q.	Sch.	Josephus	1,406	1,340	213.0	39.2	24.4	4	1876	Newcastle, Me.	New York, N. Y.
13015		Sch.	Jose	130	114	99.8	24.0	7.1	3	1886	Holland, Mich.	Milwaukee, Wis.
13559		Sch.	Joshua Green	20	19	44.0	16.4	4.4	2	1880	Philadelphia, Pa.	Newport News, Va.
76225		Sch.	Joseph S. Newcomb	32	21	57.0	19.0	5.0	5	1881	Bridgeton, N. J.	Bridgeton, N. J.
13878		Sip.	Jose	6	6	34.0	12.0	3.0	1	1898	New York, N. Y.	Norfolk, Va.
78141		Sch.	Jose	48	46	71.0	24.6	4.5	2	1899	San Francisco, Cal.	San Francisco, Cal.
78213		Sch.	Jose	83	78	75.1	25.3	6.6	2	1870	Columbia Falls, Me.	Machias, Me.
77466		Sip.	Jose	5	5	30.4	10.5	2.0	1	1893	Matagorda, Tex.	Port Lavaca, Tex.
201743		Sch.	Jose D.	16	13	50.0	15.4	3.6	1	1904	Lockwood Folly, N. C.	Wilmington, N. C.
203439		Sch.	Jose M.	16	12	48.8	17.3	3.4	2	1906	Fenton, Miss.	Gulfport, Miss.
77468		Sch.	Jose Weaver	50	26	75.5	23.4	4.6	5	1901	Madisonville, La.	New Orleans, La.
76339	J. W. F. T.	Sch.	Jose R. Burt	760	722	167.8	35.3	15.2	7	1882	Bath, Me.	Fall River, Mass.
116617		Sip.	Jotomar	5	5	26.0	11.2	3.1	1	1900	Brooklyn N. Y.	Somers Point, N. J.
77560		Sch.	Joven Clotilde	8	8	29.0	8.9	3.9	3	1902	Mayaguez, P. R.	San Juan, P. R.
201705		Sip.	Joven Nautila	12	11	27.5	12.7	4.3	3	1904	Fajardo, P. R.	Do.
20020		Sch.	Joyce Rebecca	32	30	49.0	16.0	7.9	1	1837	New London, Conn.	Rockland, Me.
77058		Sch.	Juanita	7	6	31.0	8.6	4.0	1	1892	San Francisco, Cal.	San Diego, Cal.
77235		Sch.	Juanita	8	8	31.0	11.4	3.2	5	1896	Bay Point, Fla.	Key West, Fla.
200492		Sip.	Juanita	23	20	35.3	13.0	5.0	3	1903	Culebra, P. R.	San Juan, P. R.
201242		Ywl. y.	Juanita	14	14	45.0	11.6	5.4	1	1902	East Boothbay, Me.	New York, N. Y.
77103	K. L. R. V.	Sip. y.	JUBILEE	100	95	104.1	22.8	8.5	18	1893	Boston, Mass.	Boston, Mass.
77132		Sch.	Jubilee	92	61	85.0	22.4	9.6	16	1894	Gloucester, Mass.	Gloucester, Mass.
77234		Sip.	Judah Ware	12	8	40.3	18.7	4.5	2	1896	Charleston, S. C.	Charleston, S. C.
13894		Sch.	Judge Boyce	46	34	59.2	21.7	4.9	2	1885	Bridgeton, N. J.	Richmond, Va.
201533	K. T. M. D.	Sch.	Judge Boyce	698	558	177.8	37.4	13.5	7	1904	Bath, Me.	Wilmington, Del.
12896		Sch.	Judge Harrington	52	50	66.8	21.5	5.5	2	1849	Jones Creek, Del.	Cold Spring, N. Y.
13760		Sch.	Judge Low	77	73	78.0	22.8	6.5	3	1898	Pembroke, Me.	Eastport, Me.
202826	K. V. F. Q.	Sch.	Judge Pennewill	439	358	165.0	34.5	12.2	5	1906	Bethel, Del.	Seaford, Del.
77001	K. L. C. R.	Sch.	Judique	121	89	98.2	24.0	10.8	18	1891	Essex, Mass.	Gloucester, Mass.
76996		Sip.	Judith	6	6	26.7	11.2	3.7	0	1887	Boothbay, Me.	Newport, R. I.
76261		Sch.	Judy	51	38	70.6	21.8	6.2	4	1881	Baltimore, Md.	Crisfield, Md.
77199		Sip.	Judy	7	5	37.7	13.1	3.0	4	1895	Hopewell, Md.	Do.
12513		Sch.	Julia	82	78	85.5	23.8	6.3	3	1854	Dorchester County, Md.	Annapolis, Md.
13263		Sip.	Julia	41	41	52.0	23.4	5.4	1	1866	Greenpoint, N. Y.	New York, N. Y.
46186		Sch.	Julia	10	7	38.5	12.5	2.8	3	1877	Bay St. Louis, Miss.	Gulfport, Miss.
75016		Sch.	Julia	16	15	42.0	15.0	5.0	1	1865	New Orleans, La.	Braashear, La.
75347		Sch.	Julia	15	9	51.0	18.7	3.2	3	1871	Shieldsboro, Miss.	New Orleans, La.
76035		Sch.	Julia	57	54	72.5	22.6	6.2	3	1878	Huntington, N. Y.	New York, N. Y.
76532		Sip.	Julia	42	40	62.0	15.9	5.1	1	1884	South Hero, Vt.	Burlington, Vt.
76774		Sch.	Julia	8	8	27.9	11.2	3.7	2	1876	Scituate, Mass.	Lubec, Me.
77133		Caf.	Julia	7	7	26.2	12.3	4.1	0	1894	Noank, Conn.	Stonington, Conn.
77302		Sch.	Julia	12	8	49.0	14.3	3.5	1	1898	Smyrna, N. C.	Beaufort, N. C.
77455		Sip.	Julia	8	6	32.0	13.3	3.7	2	1901	Charleston, S. C.	Charleston, S. C.
204155		Sip.	Julia A.	10	6	27.0	12.8	4.9	2	1907	Skidaway Island, Ga.	Savannah, Ga.
13823		Sch.	Julia Adaline	13	9	53.5	14.4	4.0	6	1862	Monie, Md.	Newport News, Va.
12823		Sch.	Julia Ann	68	65	75.2	23.5	6.0	4	1856	Brookhaven, N. Y.	Deer Isle, Me.
77404		Sip.	Julia Baker	108	102	83.1	25.0	8.0	2	1860	Boothbay, Me.	Bucksport, Me.
76762	K. G. B. Q.	Sch.	Julia Bel	6	5	34.3	12.7	3.5	1	1900	Cainhoy, S. C.	Charleston, S. C.
76094		Sch.	Julia Costa	107	101	89.4	23.8	9.5	21	1898	Essex, Mass.	Provincetown, Mass.
76825		Sch.	Julia Fairbanks	17	16	45.0	14.8	5.6	1	1879	Boothbay, Me.	Rockland, Me.
77055	K. G. L. V.	Sch.	Julia Frances	183	174	112.9	27.8	8.6	4	1889	Kennsunkport, Me.	Ellsworth, Me.
77393		Sch.	Julia Frances	26	24	49.0	16.9	3.8	4	1892	Brunswick, Ga.	Key West, Fla.
		Sch.	Julia H.	23	14	50.5	18.7	4.3	3	1899	Madisonville, La.	Gulfport, Miss.

1 Formerly sloop-yacht Halle.

1 Formerly sloop Shron.

1 Formerly schooner Planter.



## MERCHANT SAILING VESSELS OF THE UNITED STATES—Continued.

Official No.	Signal letters.	Rtg.	Name of vessel.	Gross tonnage.	Net tonnage.	Length.	Breadth.	Depth.	Crew.	When built.	Where built.	Home port (where permanent document issues).
						Feet.	Feet.	Feet.				
76519		Slp.	Julia Hamilton	8	8	30.0	14.2	3.4	0	1884	Barron Creek Springs, Md.	Baltimore, Md.
77569		Sch.	Julia L.	18	12	43.8	17.2	3.1	4	1903	Blox, Miss.	Guilford, Miss.
76550	K. C. V. G.	Sch.	Julia Rollins	018	509	140.4	34.9	16.9	5	1884	Baltimore, Md.	Philadelphia, Pa.
13025	H. L. C. G.	Sch.	Julia A. Berkele	108	160	105.5	25.0	7.9	4	1896	East Haven, Conn.	New York, N. Y.
70073		Sch.	Julia A. Brown	15	14	52.8	14.5	3.7	5	1879	Baltimore, Md.	Newport News, Va.
70155		Sch.	Julia A. Lawson	10	6	51.8	12.8	3.4	5	1880	Crisfield, Md.	Crisfield, Md.
70504		Sch.	Julia A. Newcomb	33	21	57.3	19.2	7.3	5	1884	Bridgeton, N. J.	Bridgeton, N. J.
75559		Slp.	Julia A. Parks	16	11	47.2	17.8	4.7	2	1873	Calvert County, Md.	Annapolis, Md.
70082		Slp.	Julia A. Reid	11	6	40.4	14.1	3.7	3	1877	Abacocon, N. J.	Bridgeton, N. J.
70352		Sch.	Julia A. Shores	9	5	47.9	12.5	3.3	3	1882	Crisfield, Md.	Crisfield, Md.
3127	J. T. S. W.	Sch.	Julia A. Trubeo	412	373	146.0	32.9	11.9	6	1880	Bath, Me.	Bridgeton, Conn.
75478		Sch.	Julia B. Merrill	200	190	125.5	26.5	8.2	5	1872	Wenona, Mich.	Chicago, Ill.
77275		Sch.	Julia E. Ruark	6	6	45.3	14.0	2.8	4	1867	Applegarth, Md.	Crisfield, Md.
76478		Sch.	Julia F. Hill	10	9	44.8	12.8	3.3	3	1883	Core Sound, N. C.	Newbern, N. C.
70547		Sch.	Julia I. Gratton	55	52	61.0	20.4	8.0	11	1884	Greensport, N. Y.	New York, N. Y.
201201	K. T. G. Q.	Sch.	Julia I. Cole	495	417	155.3	34.7	12.1	8	1904	Phillipsburg, Me.	Portland, Me.
200751		Sch.	Julia R. Dempsey	833	833	191.5	35.0	15.0	3	1904	Elkton, Md.	Boston, Mass.
76287		Sch.	Julia W. Garrison	18	11	55.6	16.8	3.9	2	1882	Pocomoke City, Md.	Annapolis, Md.
75164		Sch.	Julia and Annie	42	31	64.5	21.5	6.4	2	1889	Talbot County, Md.	Do.
70520		Sch.	Julia and Gertha	15	15	37.2	15.6	4.8	2	1884	Dennysville, Me.	Eastport, Me.
13317	H. L. K. T.	Sch.	Julia and Martha	117	98	84.8	24.9	7.9	3	1833	Boothbay, Me.	Calais, Me.
76370		Slp.	Julian	6	5	27.6	11.2	3.3	2	1871	Greenwich, Conn.	Bridgeton, Conn.
77512		Slp.	Julian Dewey	10	7	44.2	14.6	3.3	1	1902	Smyrna, N. O.	Beaufort, N. C.
77491		Sch.	Julian T. Bradshaw	34	32	72.6	21.5	6.2	7	1901	Orlolo, Md.	Crisfield, Md.
13890		Sch.	Juliana	11	8	39.4	14.3	4.0	2	1867	New Orleans, La.	New Orleans, La.
77547		Slp. y.	Julie	10	10	26.0	11.1	4.0	1	1902	South Norwalk, Conn.	Bridgeton, Conn.
202551		Slp.	Juliet	8	8	28.5	15.5	3.2	1	1904	Yalona, Ga.	Brunswick, Ga.
76533		Sch.	Juliet L. Hopkins	78	74	83.0	24.0	6.2	3	1884	Cambridge, Md.	Baltimore, Md.
70247		Sch.	Julietta	27	26	53.5	17.2	6.1	4	1881	Bath, Me.	Gloucester, Mass.
13758		Sch.	Julietta Terry	73	70	77.2	25.4	5.9	3	1868	Nyack, N. Y.	Cold Spring, N. Y.
76047		Sch.	Julietta	15	14	40.2	17.3	3.6	1	1896	Navy Cove, Fla.	Pensacola, Fla.
13230		Slp.	Julitta	30	28	43.5	22.0	5.5	2	1864	Madison, Conn.	New York, N. Y.
12574	H. K. N. V.	Sch.	July Fourth	120	114	89.9	26.2	8.0	3	1863	Brewer, Me.	Bangor, Me.
76305		Slp.	Junbo	37	36	54.0	19.2	4.5	4	1882	Georgetown, Me.	New York, N. Y.
76434		Slp.	Junbo	5	5	28.0	10.7	2.9	1	1883	Bayville, N. Y.	Coldspring, N. Y.
76761		Slp.	Junenetter	11	10	40.0	14.0	3.5	3	1888	Norfolk, Va.	Norfolk, Va.
75535		Sch.	Junlata	5	5	26.0	11.3	3.7	3	1873	Key West, Fla.	Key West, Fla.
77291		Sch.	Junlata	78	49	85.0	23.0	10.0	13	1898	Essex, Mass.	Boston, Mass.
76959		Slp.	Junoo	8	8	31.6	12.6	3.5	1	1883	Harwich, Mass.	Chatham, Mass.
76988		Sch.	Junoo	6	6	32.0	11.3	3.2	0	1891	Port Madison, Wash.	Ketchikan, Alaska.
77073		Slp.	Junoo	5	5	27.7	10.4	2.7	1	1892	Lopez, Wash.	Port Townsend, Wash.
202581		Sch.	Junoo	119	85	96.0	24.0	10.8	19	1906	Gloucester, Mass.	Boston, Mass.
75308		Slp.	Jupiter	8	7	35.0	13.3	3.3	3	1871	Boothbay, Me.	Deer Isle, Me.
13476		Sch.	Jura	227	216	129.0	25.0	10.0	5	1862	Milan, Ohio	Milwaukee, Wis.
<b>K.</b>												
161067		Sch.	K. T. Willis	12	11	46.0	14.2	3.6	1	1895	Schaackfords Banks, N. C.	Wilmington, N. C.
12047	K. Q. B. J.	Sch.	Ka Mol	108	108	95.0	27.5	7.0	7	1882	San Francisco, Cal.	Honolulu, Hawaii.
161151		Slp.	Kauiulani	13	12	35.3	12.7	4.8	2	1892	.....do.	Do.
161135	K. P. Q. C.	Sch.	KAIULANI	1,570	1,430	225.7	42.3	20.0	17	1890	Bath, Me.	San Francisco, Cal.
161073		Sch. y.	Karl	25	25	53.8	16.4	4.7	2	1895	Camden, N. J.	Philadelphia, Pa.
161020		Slp. y.	Kangaroo	8	7	28.5	12.0	4.5	2	1881	Greenpoint, N. Y.	New York, N. Y.
200324		Sch.	Kangaroo	9	5	42.0	14.8	2.8	3	1903	Blox, Miss.	Guilford, Miss.
106859		Slp. y.	Kanima	10	10	40.0	12.9	5.5	2	1891	Patchogue, N. Y.	New York, N. Y.
14004		Sch.	Kato	81	77	81.5	23.5	6.8	3	1864	Kent County, Md.	Baltimore, Md.
14056		Sch.	Kato	7	7	30.1	10.4	3.5	4	1905	Key West, Fla.	Key West, Fla.
14223		Sch.	Kato	18	17	42.0	16.9	4.7	7	1896	Somerset County, Md.	Crisfield, Md.
14301		Sch.	Kato	39	37	65.4	22.6	3.4	3	1872	Freeport, Fla.	Pensacola, Fla.
161047		Sch.	Kato	10	11	38.8	14.7	3.4	2	1893	Pass Christian, Miss.	Guilford, Miss.
161071		Sch.	Kato	10	10	32.2	11.6	2.0	1	1895	Burton, Wash.	Tacoma, Wash.
161147		Slp.	Kato	10	10	46.0	12.4	3.6	1	1900	Clayton, N. Y.	Cape Vincent, N. Y.
14085		Slp.	Kate Bernard	24	23	42.0	18.0	5.7	2	1847	Brooklyn, N. Y.	New York, N. Y.
14330		Slp.	Kate Becker	7	6	35.7	12.5	3.2	1	1875	West Creek, N. J.	Somers Point, N. J.
14140		Sch.	Kate Church	57	54	60.0	20.0	8.2	11	1896	New London, Conn.	Savannah, Ga.
14497	K. G. N. H.	Sch.	Kate Darlington	135	128	97.8	28.0	7.1	4	1889	Baltimore, Md.	Baltimore, Md.
14023	H. L. T. C.	Bk.	Kate Davenport	1,248	1,175	189.4	37.0	24.0	12	1866	Bath, Me.	Seattle, Wash.
14055		Sch.	Kate Davis	12	12	39.4	13.5	3.8	2	1865	Key West, Fla.	Key West, Fla.
161197	K. R. N. F.	Sch.	Kate Feore	382	315	142.0	35.1	10.0	6	1902	Phillipsburg, Me.	Mobile, Ala.
14270		Sch.	Kate Johnson	21	20	49.4	16.9	5.4	2	1872	Somerset County, Md.	Norfolk, Va.
14291		Sch.	Kate McNamara	65	49	79.0	23.6	6.2	3	1873	Madison, Md.	Baltimore, Md.
14097		Slp.	Kato Martin	12	11	38.0	14.0	4.0	2	1861	Yonkers, N. Y.	Perth Amboy, N. J.
203975		Slp.	Kato Spencer	19	13	39.2	14.9	5.0	2	1907	Shipyard, Ga.	Savannah, Ga.
14100		Slp.	Kate Wade	10	9	43.0	13.0	4.0	1	1850	Sag Harbor, N. Y.	New York, N. Y.
14310		Sch.	Kate Wilson	9	9	46.5	12.8	3.4	1	1874	Talbot County, Md.	Newport News, Va.
14335		Sch.	Kate Woodall	63	60	70.0	23.8	6.0	3	1875	Baltimore, Md.	Baltimore, Md.

<sup>1</sup> Formerly schooner Belle Higgins.

<sup>2</sup> Formerly a American schooner Canute.  
<sup>3</sup> Formerly a Hawaiian schooner Ka Mol.

<sup>4</sup> Formerly Hawaiian sloop Kaiulani.  
<sup>5</sup> Formerly sloop-yacht Annie L.

## MERCHANT SAILING VESSELS OF THE UNITED STATES—Continued.

Official No.	Signal letters.	Rig.	Name of vessel.	Gross tonnage.	Net tonnage.	Length.	Breadth.	Depth.	Crew.	When built.	Where built.	Home port (where permanent document issues).
						Feet.	Feet.	Feet.				
14419	K. B. P. Q.	Sch.	Kate B. Ogden	625	541	148.0	35.0	16.1	7	1883	Millbridge, Me.	New York, N. Y.
14443		Sch.	Kate O. Groner	10	9	33.6	11.0	3.5	1	1885	Nansemond County, Va.	Richmond, Va.
14108		Sch.	Kate E. Howard	98	91	97.3	21.9	6.4	3	1867	Holland, Mich.	Milwaukee, Wis.
14287		Sch.	Kate F. Vickery	42	40	65.1	21.6	6.0	2	1873	Somerset County, Md.	Baltimore, Md.
14403		Sch.	Kate H. Tighman	67	64	85.0	24.0	5.8	2	1881	Wiconico County, Md.	Do.
14431		Sch.	Kate L. Gerdes	28	26	64.6	18.8	4.2	2	1884	Oxford, Md.	Do.
14446		Sch.	Kate L. Pray	59	56	68.0	21.3	6.5	2	1886	Eden, Mo.	Deer Isle, Me.
14290		Sch.	Kate R. Waters	38	37	65.1	21.1	4.9	4	1873	Accomac County, Va.	Baltimore, Md.
14275		Sch.	Kate and Sarah	15	9	44.0	15.4	4.0	3	1872	Philadelphia, Pa.	Bridgeton, N. J.
161132		Sip. y.	Katherine	7	7	26.3	12.0	3.5	1	1896	Camden, N. J.	Annapolis, Md.
161200		Sip.	Katherine Marie	10	10	39.7	11.4	6.5	3	1902	Cushing, Me.	Deer Isle, Me.
161006	K. J. H. Q.	Sch.	Katherine D. Perry	1,125	1,015	193.0	40.4	21.6	9	1891	Camden, Me.	New York, N. Y.
14404		Sip.	Kathleen	5	5	28.2	11.0	4.7	2	1887	Friendship, Me.	Charleston, S. C.
15991		Sch. y.	Kathleen	37	35	56.0	19.0	6.2	2	1874	Baltimore, Md.	Boston, Mass.
161063		Sch.	Kathleen	18	13	58.6	17.2	4.4	2	1894	Fairmount, Md.	Alexandria, Va.
161187		Sip.	Kathleen	6	6	37.4	14.0	3.3	6	1901	Fishing Creek, Md.	Crisfield, Md.
161194		Sch. y.	Kathleen	15	15	40.5	15.3	3.8	1	1902	Tampa, Fla.	Tampa, Fla.
161215		Sip.	Kathleen	9	8	35.4	13.8	3.7	1	1902	Patchogue, N. Y.	Patchogue, N. Y.
200787		Sch.	Kathleen	11	11	46.2	12.8	2.5	1	1904	Morehead City, N. C.	Beaufort, N. C.
200691		Sip.	Kathleen	9	9	33.0	12.5	3.6	1	1904	Somers Point, N. J.	Somers Point, N. J.
161180		Sip.	Kathryn	12	12	50.0	16.8	4.2	6	1901	Crisfield, Md.	Tappahannock, Va.
200513		Sch.	Kathryn B.	32	24	54.8	22.0	3.9	1	1903	Bagdad, Fla.	Pensacola, Fla.
161142		Sip.	Katie	8	8	33.0	10.4	2.4	2	1900	Sapelo Island, Ga.	Brunswick, Ga.
161203		Sch.	Katie	9	8	35.0	11.0	3.0	1	1902	Georgetown, S. C.	Wilmington, N. C.
161006		Sch.	Katie Almond	43	41	65.9	19.3	4.7	3	1890	Sharptown, Md.	Richmond, Va.
47088		Sch.	Katie Brainard	412	363	199.8	30.0	10.0	5	1871	Marine City, Mich.	Port Huron, Mich.
14309		Sch.	Katie Burton	27	18	52.6	18.1	4.7	4	1874	Maroushock, Pa.	Camden, N. J.
14457		Sch.	Katie Cannon	25	16	53.0	18.8	5.0	4	1887	Lobanon, Del.	Do.
161180		Sip.	Katie Cannon	6	6	37.5	14.0	3.2	4	1901	Fishing Creek, Md.	Baltimore, Md.
14430		Sch.	Katie Collier	9	9	50.0	12.0	3.4	2	1896	Somerset County, Md.	Annapolis, Md.
161043		Sch.	Katie Everett	9	9	53.5	11.4	3.2	6	1893	Nanticoke, Md.	Crisfield, Md.
14425		Sip.	Katie O.	14	13	36.2	14.5	3.9	2	1884	City Island, N. Y.	Cold Spring, N. Y.
200219		Sch.	Katie H.	8	8	36.0	13.8	2.6	1	1903	Indianola, Tex.	Port Lavaca, Tex.
14337		Sch.	Katie Holmes	26	25	49.8	18.8	3.8	1	1875	San Francisco, Cal.	San Francisco, Cal.
14496		Sip.	Katie L.	10	10	34.0	15.0	3.7	1	1890	Canarsie, N. Y.	New York, N. Y.
14421		Sip.	Katie Maria	13	13	39.0	14.6	3.6	1	1893	East Rockaway, N. Y.	Bridgeport, Conn.
161166		Sch.	Katie May	6	6	41.5	13.0	2.8	2	1900	Bishop Head, Md.	Crisfield, Md.
161113		Sch.	Katie Rafted	6	6	36.0	13.8	2.8	2	1896	Bon Secour, Ala.	Mobile, Ala.
161051		Sch.	Katie S.	78	74	78.5	27.0	5.4	3	1894	San Francisco, Cal.	San Francisco, Cal.
161096		Sch.	Katie C. Lamson	23	22	50.0	16.0	6.7	1	1897	Bristol, Me.	Machias, Me.
161096		Sch.	Katie L. Palmer	31	30	55.9	17.6	6.8	2	1895	East Boothbay, Me.	Portland, Me.
161028		Sip.	Katie M. Hardy	7	7	35.7	10.9	4.7	1	1892	Deer Isle, Me.	Mount Desert Ferry, Me.
161091		Sip.	Katie and Edith	9	9	46.0	15.0	3.7	6	1890	Whitehaven, Md.	Crisfield, Md.
14414		Sch.	Katie and Ella	33	32	65.2	19.3	5.2	2	1893	Solomon Island, Md.	Baltimore, Md.
14473	K. G. H. M.	Sch. y.	KATRINA	62	59	73.0	20.1	10.3	4	1888	City Island, N. Y.	New York, N. Y.
106350		Sip. y.	Katrina	8	7	32.0	14.0	3.4	2	1885	Patchogue, N. Y.	Philadelphia, Pa.
161183		Sip.	Kattie W.	27	21	47.1	17.8	5.8	1	1901	Ile of Hope, Ga.	Savannah, Ga.
161176		Sip.	Kattie O. Westman	9	9	30.9	11.5	5.9	2	1901	Friendship, Me.	Portland, Me.
161032		Sch.	Katy	18	17	37.5	18.0	4.6	1	1892	Shipyard, Ga.	Savannah, Ga.
161054		Sip.	Katy Thomas	8	7	38.1	12.0	3.8	1	1894	Waldron, Wash.	Port Townsend, Wash.
161154		Sch.	Kawallani	24	24	47.0	18.0	5.0	4	1883	San Francisco, Cal.	Honolulu, Hawaii.
161080	K. L. V. W.	Sch.	Kearsarge	106	73	91.8	24.5	6.6	7	1894	Essex, Mass.	New York, N. Y.
161228		Sch.	Kearsarge	17	13	44.6	15.1	7.2	2	1903	Eastport, Me.	Eastport, Me.
161040		Sip. y.	Kelpie	11	11	38.2	12.0	6.1	1	1893	Port Blakely, Wash.	Port Townsend, Wash.
161212		Cat.	Kenderton	7	7	34.0	12.0	3.5	1	1901	Atlantic City, N. J.	Somers Point, N. J.
14484	K. Q. W. H.	Sip.	KENILWORTH	2,293	2,146	300.2	43.1	24.2	27	1887	Port Glasgow, Scotland	New York, N. Y.
14422	K. B. S. C.	Sch.	Kennebec	2,048	1,850	237.7	43.3	26.0	21	1883	Bath, Me.	Do.
14447	K. D. L. F.	Sch.	Kennebec	187	157	103.7	27.4	9.4	3	1880	Brewer, Me.	Calais, Me.
203761		Sip.	Kenneth D.	6	6	34.0	12.5	4.8	1	1906	Cutler, Me.	Machias, Me.
161230		Sip.	Kenneth Page	9	5	47.0	15.6	3.5	1	1902	Belhaven, N. O.	Elizabeth City, N. C.
14115		Sip.	Kensington	16	10	40.5	15.4	4.5	6	1842	Philadelphia, Pa.	Philadelphia, Pa.
202253		Sch.	Kent	18	18	46.0	17.8	4.4	2	1905	Chestertown, Md.	Baltimore, Md.
14008		Sch.	Kent Island	43	34	64.9	21.1	5.3	3	1865	Kent Island, Md.	Annapolis, Md.
161111	K. N. M. L.	Sch.	Kentucky	1,575	1,472	245.2	44.3	19.2	4	1898	Bath, Me.	New York, N. Y.
161138		Sch.	Kentucky	124	91	103.0	24.4	10.8	6	1900	Essex, Mass.	Do.
201437		Sip.	Kentucky	11	6	34.2	12.0	6.0	1	1904	Bristol, Me.	Damariscotta, Me.
161192	K. R. J. Q.	Sch.	Kenwood	929	797	184.5	37.3	18.6	10	1901	Boston, Mass.	Boston, Mass.
201119		Sch.	Kernwood	83	54	27.0	21.6	10.2	16	1904	Essex, Mass.	New York, N. Y.
14477		Sch.	Kessie C. Price	25	17	55.6	18.6	5.0	7	1888	Rock Creek, Md.	Crisfield, Md.
161096	K. T. R. P.	Sip. y.	Kestrel	18	14	52.0	12.3	8.6	3	1897	City Island, N. Y.	New York, N. Y.
14065		Sch.	Kewatunee	206	172	123.8	27.4	8.3	6	1866	Port Huron, Mich.	Marquette, Mich.
161128		Sch.	Key	8	7	41.8	12.2	3.0	3	1899	Charlotte Harbor, Fla.	Key West, Fla.
14471		Sip.	Keyport	6	6	34.2	12.5	2.6	2	1888	Norfolk County, Va.	Norfolk, Va.
201391		Sch.	Keystone	22	21	47.0	15.4	6.3	1	1904	Cutler, Me.	Machias, Me.
86101		Ywl.	Klaora	16	15	43.9	12.9	8.0	2	1889	Boston, Mass.	Perth Amboy, N. J.
161181	K. Q. W. L.	Sch.	Kimberton	955	866	195.0	35.0	17.6	4	1901	Noank, Conn.	Philadelphia, Pa.
161216		Sch.	Kineo	119	83	98.0	24.0	10.6	18	1902	Gloucester, Mass.	Gloucester, Mass.

1 Formerly schooner-yacht Leatha.

2 Formerly sloop-yacht (a) Annie P. (b) Lapwing.

3 Formerly Hawaiian schooner Kawallani.

4 Formerly British ship Kenilworth.

5 Formerly sloop-yacht (a) Gossip.

(b) Kathelmina.

## MERCHANT SAILING VESSELS OF THE UNITED STATES—Continued.

Official No.	Signal letters.	Rtg.	Name of vessel.	Gross tonnage.	Net tonnage.	Length.	Breadth.	Depth.	Crew.	When built.	Where built.	Home port (where permanent document issued).
						Feet.	Feet.	Feet.				
161227	K. S. L. F.	Sch.	KINKO.....	2,128	1,967	259.5	45.3	22.9	12	1903	Bath, Me.....	Bath, Me.
110098	J. M. T. B.	Bkn.	Kingdom.....	596	491	144.6	32.0	16.8	8	1873	Boston, Mass.....	Portland, Me.
161003	K. H. N. D.	Sch.	King Cyrus.....	717	630	188.5	38.4	14.7	10	1890	Port Blakesley, Wash.....	San Francisco, Cal.
161029		Lgr.	King Kutter.....	5	5	34.3	11.0	4.3	1	1892	Morgan City, La.....	New Orleans, La.
14357		Slp.	King Fish.....	6	6	29.0	11.8	2.8	2	1872	Bayshore, N. Y.....	New York, N. Y.
14437		Slp.	King Fisher.....	7	7	37.6	10.8	3.3	1	1885	East Patchogue, N. Y.....	Do.
161081		Slp.	Kingfisher.....	14	11	34.9	15.4	3.9	1	1896	Wilmington Island, Ga.....	Savannah, Ga.
161186		Sch.	King of the Kids.....	55	55	71.9	20.3	6.9	3	1901	Grindstone Island, N. Y.....	Cape Vincent, N. Y.
14482		Sch.	Kinney.....	7	7	35.0	14.0	3.0	0	1889	Astoria, Ore.....	Astoria, Ore.
161129		Slp.	Kip.....	5	5	25.0	9.0	5.5	1	1899	Jonesport, Me.....	Machias, Me.
161146	K. P. V. Q.	Sch. y.	Kirin.....	53	53	87.9	18.0	11.8	5	1900	Brooklyn, N. Y.....	Newport, R. I.
161084		Sch.	Kirk Daugherty.....	24	17	66.8	18.6	4.9	8	1894	Pocomoke City, Md.....	Baltimore, Md.
161127		Sch.	Kise.....	21	19	40.0	9.9	3.8	2	1891	Jacksondale, Va.....	Norfolk, Va.
161018		Sch. y.	Klsmut.....	19	19	47.0	13.0	5.1	3	1899	Northport, N. Y.....	New York, N. Y.
14331		Slp.	Kit Carson.....	15	14	4.5	15.5	4.5	1	1899	Huntington, N. Y.....	Savannah, Ga.
14352	J. S. K. W.	Sch.	Kit Carson.....	211	176	108.3	27.8	9.4	5	1877	Bucksport, Me.....	Bangor, Me.
14186		Slp.	Kittle.....	65	62	61.0	25.0	6.7	2	1897	Brooklyn, N. Y.....	New York, N. Y.
161079		Slp.	Kittle.....	6	6	29.0	10.9	3.2	2	1895	Jamesport, N. Y.....	Greenport, N. Y.
14383		Sch.	Kittle Lawry.....	33	31	54.5	19.0	5.6	1	1890	Rockland, Me.....	Belfast, Me.
161076		Slp.	Kittlewinik.....	7	7	31.0	12.0	3.0	1	1890	Waveland, Fla.....	St. Augustine, Fla.
107170		Cat. y.	Kittiwake.....	8	7	30.0	11.9	4.0	0	1893	Osterville, Mass.....	Portland, Me.
161223		Slp.	Kittiwake.....	6	6	26.7	12.0	3.9	1	1902	do.....	Chattham, Mass.
161064		Cat.	Kitty Clover.....	5	5	26.6	12.5	3.3	1	1894	Westcreek, N. J.....	Somers Point, N. J.
14385	J. V. H. N.	Bkn.	Kliddat.....	493	437	163.0	38.8	12.7	9	1881	Coos Bay, Ore.....	Port Townsend, Wash.
161097		Slp.	Klondike.....	13	13	37.0	14.7	5.6	5	1897	Gloucester, Mass.....	Boston, Mass.
161139		Slp.	Klondike.....	7	7	41.6	13.5	3.0	4	1897	Pocomoke City, Md.....	Crisfield, Md.
161226		Cat. y.	Klyo.....	6	5	27.2	12.0	3.8	1	1903	Patchogue, N. Y.....	Patchogue, N. Y.
47145		*Sch.	Knickerbocker.....	2,381	2,366	262.1	51.1	23.6	6	1893	Bath, Me.....	Perth Amboy, N. J.
161126	K. P. G. S.	*Sch.	Knickerbocker.....	954	865	193.6	35.0	17.6	4	1899	Noank, Conn.....	Philadelphia, Pa.
161075	K. M. J. G.	Sch.	Kodlak.....	146	125	105.0	35.3	9.3	7	1895	Benicts, Cal.....	San Francisco, Cal.
161184	K. R. B. N.	Bkn.	Kohala.....	891	776	194.8	39.9	15.8	11	1901	Fairhaven, Cal.....	Do.
14497	K. H. C. W.	*Sch.	Kohnoor.....	841	824	186.5	35.0	16.0	3	1890	Perth Amboy, N. J.....	Philadelphia, Pa.
161195	K. R. M. P.	Bkn.	Koko Head.....	1,084	1,011	221.0	42.0	17.0	13	1902	Oakland, Cal.....	San Francisco, Cal.
161105		Slp.	Kola.....	15	15	39.5	16.0	4.4	2	1884	Barnegat, N. J.....	Bridgeton, N. J.
14982	H. L. V. S.	Sch.	Kolon.....	150	142	95.5	25.3	8.5	4	1896	East Machias, Me.....	Machias, Me.
161180	K. Q. W. B.	Sch.	Kona.....	679	642	184.0	38.5	14.0	11	1901	Alameda, Cal.....	San Francisco, Cal.
200717		Sch. y.	Korea.....	12	8	37.0	15.6	3.0	1	1904	East Bay, Fla.....	Pensacola, Fla.
161188		Ywl. y.	Kraken.....	22	21	47.5	14.9	6.5	3	1896	Fairhaven, Mass.....	Greenport, N. Y.
161005	K. H. P. J.	Bkn.	Kremlin.....	790	698	181.6	36.2	17.3	12	1890	Bath, Me.....	Boston, Mass.
136011		Sch.	Kwasind.....	65	62	78.5	21.9	9.0	6	1888	City Island, N. Y.....	Pensacola, Fla.
161031		Ywl. y.	Kwasind.....	9	9	34.0	12.0	5.0	1	1892	Fall River, Mass.....	New York, N. Y.
<b>L.</b>												
140951		Slp.	L. Dayton.....	6	5	34.0	11.0	3.4	1	1888	North River, N. O.....	Beaufort, N. O.
140466		Slp.	L. Drew.....	8	5	35.5	13.8	3.2	3	1881	Somers Point, N. J.....	Bridgeton, N. J.
141310		Sch.	L. Farles.....	16	16	41.6	18.5	4.2	1	1893	Santa Rosa Sound, Fla.....	Pensacola, Fla.
15438		Sch.	L. McMurray.....	34	26	54.0	18.8	5.9	2	1892	Somerset County, Md.....	Baltimore, Md.
140308		Cat.	L. Roberts.....	5	5	26.5	11.9	3.2	1	1876	Osterville, Mass.....	Nantucket, Mass.
14905		Slp.	L. Roberts, jr.....	73	70	67.7	27.0	7.5	1	1902	Brooklyn, N. Y.....	New York, N. Y.
14773		Slp.	L. Snow, jr.....	43	43	63.6	18.6	6.0	2	1851	Essex, Mass.....	Belfast, Me.
203960		Slp.	L. Witt.....	12	12	44.6	14.0	3.0	0	1907	Peletier, N. C.....	Beaufort, N. C.
140551	J. W. G. T.	Sch.	L. A. Plummer.....	394	338	129.7	32.2	12.4	7	1882	Bath, Me.....	New Bedford, Mass.
14746		Sch.	L. A. Stetser.....	23	22	48.1	17.6	4.9	1	1894	Somers Point, N. J.....	Castine, Me.
15970		Sch.	L. B. Coates.....	189	179	116.1	25.5	8.1	5	1874	Saugatuck, Mich.....	Port Huron, Mich.
48558		*Sch.	L. B. Forester.....	21	20	51.5	15.5	3.9	2	1896	Port Huron, Mich.....	Grand Haven, Mich.
15944		Sch.	L. B. Platt.....	39	27	61.6	22.2	6.3	6	1873	Dorchester County, Md.....	Baltimore, Md.
15703		Sch.	L. C. Spencer.....	44	42	64.0	20.8	6.4	4	1870	do.....	Crisfield, Md.
140166		Slp.	L. C. Wallace.....	16	8	40.9	15.8	4.5	5	1876	Tuckerton, N. J.....	Bridgeton, N. J.
24183		Sch.	L. D. Remick.....	64	61	62.0	22.8	7.0	3	1829	Killingworth, Conn.....	Rockland, Me.
140571		Sch.	L. E. Coulbourn.....	19	13	59.0	16.3	4.3	7	1882	Somerset County, Md.....	Crisfield, Md.
140130	J. R. G. Q.	Sch.	L. E. Williams.....	100	85	95.5	23.1	7.5	4	1875	Wicomico County, Md.....	Baltimore, Md.
141434		Sch.	L. F. Petty.....	35	25	65.5	18.7	5.0	2	1896	Madison, Md.....	Do.
141237		Sch.	L. H. Bozman.....	10	10	54.4	14.0	3.3	1	1892	Oriole, Md.....	Cape Charles, Va.
141564		Slp.	L. H. Smith.....	9	7	39.0	12.4	3.5	1	1896	Port Haywood, Va.....	Newport News, Va.
141230		Sch.	L. H. Wilson.....	10	7	52.0	13.7	3.5	1	1892	Oriole, Md.....	Annapolis, Md.
140635		Slp.	L. J. Callanan.....	7	7	31.7	13.4	3.2	1	1883	Patchogue, N. Y.....	Perth Amboy, N. J.
200538		Sch.	L. J. Chester.....	25	20	49.7	17.7	4.4	2	1903	Shipyard, Ga.....	Savannah, Ga.
15916		Sch.	L. J. Cox.....	51	37	61.5	22.0	6.4	4	1873	Wilmington, Del.....	Annapolis, Md.
140372		Slp.	L. J. Dayton.....	12	11	36.4	14.4	4.2	2	1879	Port Jefferson, N. Y.....	Perth Amboy, N. J.
140646		Sch.	L. J. Muir.....	10	9	51.0	13.1	3.5	6	1896	Somerset County, Md.....	Crisfield, Md.
140652		Sch.	L. J. Oliver.....	25	14	55.0	17.3	4.6	2	1896	Portsmouth, Va.....	Newbern, N. C.
15753	J. K. V. M.	Sch.	L. L. Hamlin.....	147	140	105.0	26.6	8.8	4	1871	Calais, Me.....	Cold Spring, N. Y.
140788		Sch.	L. L. Shores.....	9	9	50.8	12.5	3.5	6	1885	Somerset County, Md.....	Crisfield, Md.
140892		Slp.	L. M. Green.....	12	11	36.0	14.2	4.0	3	1884	Bridgeton, N. J.....	Camden, N. J.
141109	K. H. W. V.	Sch.	L. N. Dantzier.....	138	117	104.0	24.5	6.8	5	1890	Scranton, Miss.....	Gulfport, Miss.
140965		Sch.	L. O. Muir.....	13	8	54.6	14.7	3.8	2	1888	Somerset County, Md.....	Cape Charles, Va.

1 Formerly barkentine Rebecca Crowell.

2 Formerly cat-yacht Amazon.

3 Formerly schooner Elbridge T. Gerry.

4 Formerly schooner Telegraph.

## MERCHANT SAILING VESSELS OF THE UNITED STATES—Continued.

Official No.	Signal letters.	Rig.	Name of vessel.	Gross tonnage.	Net tonnage.	Length.	Breadth.	Depth.	Crew.	When built.	Where built.	Home port (where permanent document issued).
						Feet.	Feet.	Feet.				
141413		Slp.	L. R. Hand	17	16	42.1	15.6	4.5	1	1896	Patchogue, N. Y.	Perth Amboy, N. J.
15568		Sch.	L. S. Hammond	329	312	137.5	28.5	11.7	5	1899	Detroit, Mich.	Detroit, Mich.
15290	J. B. M. G.	Sch.	L. S. Levering	298	242	119.5	29.5	9.4	6	1855	Wilmington, Del.	Somers Point, N. J.
141828		Sch.	L. T. Blockson	13	12	60.0	13.4	3.5	7	1902	Marco, Fla.	Jacksonville, Fla.
141846		Slp.	L. T. Boggs	8	6	44.0	13.5	3.0	1	1903	Onancock, Va.	Cape Charles, Va.
140842		Sch.	L. T. Smith	9	5	41.0	13.0	3.2	1	1886	Pocomoke City, Md.	Tappahannock, Va.
15980	J. P. H. K.	Sch.	L. T. Whitmore	296	240	120.9	30.1	10.6	5	1874	Rockland, Me.	Deer Isle, Me.
15976		Sch.	L. V. Ostrom	31	29	55.0	18.0	4.8	2	1873	Patchogue, N. Y.	Patchogue, N. Y.
140432		Sch.	L. W. Bethel	7	6	29.4	11.8	4.3	4	1880	Key West, Fla.	Key West, Fla.
140974		Sch.	L. W. Courtney	7	5	45.0	11.8	3.0	2	1888	Mundy Point, Va.	Tappahannock, Va.
140787		Sch.	L. W. Gunby	10	5	50.0	12.1	3.4	2	1885	Somerset County, Md.	Annapolis, Md.
140660		Sch.	L. W. Machen	10	9	43.5	13.2	3.4	1	1883	Mathews County, Va.	Newport News, Va.
140848		Sch.	L. E. P. Dennis	10	6	62.7	14.7	2.9	1	1886	Somerset County, Md.	Do.
15440	J. F. M. P.	Sch.	L. Q. C. Wharratt	238	195	115.2	29.5	9.1	5	1867	Greenwich, N. J.	New York, N. Y.
140336		Sch.	L. Atwood Bennett	8	8	49.8	11.4	2.4	6	1878	Crisfield, Md.	Baltimore, Md.
141504		Slp.	L. Blanche Hutchison	6	6	38.4	13.4	2.7	3	1897	Fairmount, Md.	Do.
141766	K. R. J. V.	Sch.	L. Herbert Taft	1,402	1,204	221.0	42.7	20.0	9	1901	Thomaston, Me.	Thomaston, Me.
140741		Lgr.	L. Alsace	6	5	34.5	11.5	2.8	1	1884	Grand Caillou, La.	Brashar, La.
204011		Ywl.	La Blanca	11	11	39.5	12.3	4.0	1	1907	Winslow, Wash.	Seattle, Wash.
140594		Slp.	La Corse	7	5	31.0	11.8	3.2	1	1882	Lake Charles, La.	Brashar, La.
141545		Ywl. y.	La Cubana	9	9	29.1	12.1	3.7	1	1896	Brooklyn, N. Y.	New York, N. Y.
14522		Sch.	La Fayette	26	19	54.4	17.5	6.3	3	1838	Somerset County, Md.	Bridgeton, N. J.
140923		Slp.	La Paloma	24	22	42.0	15.8	3.5	2	1888	Wilmington, Cal.	Los Angeles, Cal.
141588	K. V. J. Q.	Sch. y.	La Paloma	26	20	42.0	15.5	6.1	5	1884	San Francisco, Cal.	Honolulu, Hawaii.
141842		Sch.	Lacey	9	8	43.7	14.5	2.7	1	1902	Wit, N. C.	Beaufort, N. C.
202885		Slp.	Laconia	15	8	42.8	13.0	6.2	1	1906	Bremen, Me.	Waldoboro, Me.
15851		Slp.	Laconia	19	18	55.6	14.1	4.4	1	1872	Sayville, N. Y.	Greenport, N. Y.
141029		Sch.	Lacy Thoroughgood	16	15	63.0	16.6	4.0	2	1889	St. Peters Creek, Md.	Cape Charles, Va.
141648		Sch.	Lady	20	20	46.0	16.0	5.0	3	1885	Honolulu, Hawaii	Honolulu, Hawaii.
140760		Slp.	Lady Anna	18	17	39.3	15.0	4.0	1	1884	St. Simons Island, Ga.	Savannah, Ga.
140900		Sch.	Lady Antrim	11	10	42.0	14.0	3.8	1	1885	Manteo, N. C.	Newbern, N. C.
141222		Sch.	Lady Chelton	44	33	70.0	21.8	5.9	3	1892	Pocomoke City, Md.	Baltimore, Md.
140610	K. S. W. L.	Sch.	Lady Elgin	75	45	77.2	21.8	7.8	15	1883	Boothbay, Me.	New York, N. Y.
15886		Slp.	Lady Emma	5	5	29.0	11.4	3.4	1	1872	Patchogue, N. Y.	Bridgeport, Conn.
15665		Sch.	Lady Evans	32	30	58.5	20.8	6.0	2	1864	Somerset County, Md.	Tappahannock, Va.
140385		Sch.	Lady Evans	7	5	45.3	11.3	3.3	4	1879	do.	Crisfield, Md.
200529		Sch.	Lady Florence	8	7	33.0	13.1	3.3	2	1903	Mandeville, La.	New Orleans, La.
141196		Sch.	Lady Grant	10	7	38.3	13.7	3.5	1	1891	Atlantic, N. C.	Beaufort, N. C.
140736		Slp.	Lady Harrington	8	8	43.5	14.5	3.5	6	1884	Madison, Md.	Annapolis, Md.
202701		Sch.	Lady Ilka	25	14	57.0	20.2	4.0	4	1905	Bay St. Louis, Miss.	Gulfport, Miss.
141567		Sch.	Lady Jones	7	7	45.0	13.5	2.7	5	1896	Elliott, Md.	Baltimore, Md.
140607		Sch.	Lady Libo	9	9	30.8	13.2	5.0	2	1883	Robbinston, Me.	Eastport, Me.
141454		Slp.	Lady Lynn	5	5	28.8	11.3	2.9	1	1889	Patchogue, N. Y.	Norfolk, Va.
140655		Slp.	Lady Maud	11	10	34.0	13.5	4.0	2	1886	Wachapreague, Va.	Newport News, Va.
141755		Sch.	Lady May	10	8	46.8	16.0	4.0	1	1901	Keller, Va.	Cape Charles, Va.
140462		Sch.	Lady Mine	58	55	78.0	21.9	8.4	4	1880	Port Ludlow, Wash.	San Francisco, Cal.
141535		Sch.	Lady Mine	9	9	41.4	14.4	3.3	1	1898	Port Kenyon, Cal.	Eureka, Cal.
141770		Sch.	Lady Moulton	11	7	45.6	10.6	2.6	0	1901	San Diego, Cal.	San Diego, Cal.
140836		Sch.	Lady of Fox Creek	9	8	48.0	12.0	3.0	3	1874	Dorchester County, Md.	Crisfield, Md.
14514		Sch.	Lady of the Lake	21	13	50.1	17.7	6.0	7	1846	Somerset County, Md.	Camden, N. J.
140288		Slp.	Lady of the Lake	7	6	33.8	14.0	3.4	3	1877	Dorchester County, Md.	Baltimore, Md.
141848		Sch.	Lafayette	30	13	61.0	17.2	7.0	7	1903	Gloucester, Mass.	Gloucester, Mass.
141150	K. J. R. B.	Sch.	Lagina	385	328	125.2	33.0	14.0	7	1891	Port Jefferson, N. Y.	Port Jefferson, N. Y.
141722	K. Q. W. F.	Bkn.	Lahaina	1,067	994	217.0	42.0	17.0	13	1901	Oakland, Cal.	San Francisco, Cal.
140146		Sch.	Lake Flower	6	6	34.6	12.0	2.9	2	1875	New Orleans, La.	Gulfport, Miss.
15578		Sch.	Lake Forest	300	273	145.0	29.0	11.0	6	1869	Little Sturgeon, Wis.	Milwaukee, Wis.
141589		Sch.	Lakeside	39	32	68.4	18.6	3.8	2	1899	Mount Clemens, Mich.	Detroit, Mich.
15964	J. P. K. F.	Sch.	Lancaster	1,283	1,204	248.4	37.1	18.3	4	1874	Philadelphia, Pa.	New York, N. Y.
141159		Ywl. y.	Lance	7	7	32.0	8.7	6.4	0	1891	Fall River, Mass.	Fall River, Mass.
15847		Sch.	Landott	34	33	56.2	21.3	5.3	5	1872	Baltimore, Md.	Baltimore, Md.
141765	K. R. H. W.	Sch.	Langhorne	955	866	195.0	35.0	17.6	4	1901	Noank, Conn.	Philadelphia, Pa.
15990	J. P. M. D.	Sch.	Lanie Cobb	243	200	120.4	29.1	9.6	5	1874	Brewer, Me.	Calais, Me.
141505		Sch.	Laona	6	6	36.5	11.7	3.1	2	1897	Whittman, Md.	Baltimore, Md.
140615		Sch.	Lapullia	6	5	31.6	12.2	3.2	7	1885	Apalachicola, Fla.	Key West, Fla.
141781		Slp. y.	Larikin	10	8	36.0	10.8	5.3	2	1902	Bristol, R. I.	Bristol, R. I.
140977		Sch.	Lark	9	9	31.5	12.0	3.8	2	1888	Rogers River, Fla.	Tampa, Fla.
141295		Sch.	Lark	14	13	40.5	15.8	4.7	1	1893	Mermentau, La.	Lake Charles, La.
141212	K. L. J. F.	Sch. y.	LASCA	121	115	106.0	23.0	11.5	15	1892	City Island, N. Y.	New York, N. Y.
203497	K. V. Q. D.	Ywl. y.	Lasca	36	36	57.0	15.4	8.3	3	1906	Gloucester, Mass.	Do.
141286		Slp.	Lasey Thirgus	8	5	48.0	10.6	3.4	1	1904	Yorktown, Va.	Newport News, Va.
15896		Slp.	Latona	6	6	29.0	11.9	3.7	1	1873	Hartford, Conn.	New York, N. Y.
141350	K. M. C. G.	Sch.	Latona	109	71	95.2	23.6	9.6	18	1894	Essex, Mass.	Stonington, Conn.
14782		Sch.	Laughing Waters	31	29	59.3	17.7	5.7	6	1896	Bath, Me.	Portland, Me.
14837		Slp.	Launch	5	5	32.0	9.3	3.5	2	1896	Norfolk, Va.	Richmond, Va.
14510		Sch.	Laura	37	35	63.8	20.0	5.7	3	1836	Dorchester County, Md.	Annapolis, Md.
15926		Slp.	Laura	6	6	34.4	11.6	3.2	1	1873	Norfolk, Va.	Norfolk, Va.
140018		Sch.	Laura	8	7	47.7	10.1	2.8	1	1873	Tlghmans Island, Md.	Annapolis, Md.

1 Formerly Hawaiian schooner Lady.

2 Formerly (a) schooner-yacht Lasca.

(b) German schooner-yacht Lasco.

## MERCHANT SAILING VESSELS OF THE UNITED STATES—Continued.

Official No.	Signal letters.	Rtg.	Name of vessel.	Gross tonnage.	Net tonnage.	Length.		Breadth.	Depth.	Crew.	When built.	Where built.	Home port (where permanent document issued).
						Feet.	Feet.						
141631		Slp.	Laura	6	6	30.0	9.0	3.4	2	1898	New Whatoom, Wash.	Juneau, Alaska.	
140332		Slp.	Laura B.	10	9	34.8	14.0	4.0	1	1882	Patchogue, N. Y.	Bridgeport, Conn.	
201501		Slp.	Laura C.	9	8	32.9	15.3	3.0	2	1904	Dawfuake Island, S. C.	Beaufort, S. C.	
15705		Slp.	Laura Collins.	9	8	36.0	12.6	3.0	2	1870	Norfolk, Va.	Norfolk, Va.	
140803		Slp.	Laura E.	6	5	28.5	13.0	3.3	1	1884	Patchogue, N. Y.	Patchogue, N. Y.	
140924		Cat.	Laura Elsie.	5	5	27.2	12.7	3.0	0	1883	Patchogue, N. Y.	Greenport, N. Y.	
141740		Slp.	Laura Enos.	17	17	41.7	15.1	6.0	6	1901	Gloucester, Mass.	Gloucester, Mass.	
15582		Slp.	Laura Frances.	7	7	33.2	13.2	3.3	1	1867	Patchogue, N. Y.	New York, N. Y.	
140320		Slp.	Laura G.	13	8	42.2	15.7	4.3	4	1886	Port Norris, N. J.	Bridgeton, N. J.	
76369	J. W. R. H.	Sch.	Laura Haldt.	522	452	152.5	35.0	13.5	7	1882	Wilmington, Del.	Philadelphia, Pa.	
140783		Sch.	Laura J.	9	9	50.9	13.3	3.4	1	1885	Tilghmans Island, Md.	Annapolis, Md.	
204009		Slp.	Laura J.	6	6	33.2	11.0	5.0	1	1906	Friendship, Me.	Castine, Me.	
15960		Sch.	Laura L.	47	26	72.1	21.5	4.5	4	1873	Madisonville, La.	New Orleans, La.	
140874		Slp.	Laura L.	11	11	37.2	14.1	4.1	1	1886	Keyport, N. J.	New York, N. Y.	
141750		Lgr.	Laura Lead.	7	6	34.2	11.8	2.8	1	1901	Morgan City, La.	Brashear, La.	
140456		Slp.	Laura May.	12	12	42.4	16.0	3.8	2	1881	Patchogue, N. Y.	Perth Amboy, N. J.	
14717		Sch.	Laura Tompkins.	16	8	43.2	16.7	4.3	2			Chincoteague, Va.	
15039		Sch.	Laura White.	39	37	58.4	19.6	5.0	2	1856	Browns Point, N. J.	Perth Amboy, N. J.	
15615		Sch.	Laura A. Muir.	28	27	54.5	18.5	5.7	10	1869	Somerset County, Md.	Baltimore, Md.	
140901		Sch.	Laura B. Banks.	7	7	30.8	11.4	3.4	1	1887	Powell Point, N. C.	Elizabeth City, N. C.	
141106	K. H. W. N.	Sch.	Laura C. Anderson.	900	766	183.2	38.5	17.6	8	1891	Bath, Me.	Philadelphia, Pa.	
140813		Sch.	Laura F. B.	7	7	37.4	13.4	3.3	0	1886	Blackwater, Fla.	Pensacola, Fla.	
141701		Slp.	Laura J. Barkley.	6	6	37.0	13.9	3.0	3	1901	Fishing Creek, Md.	Crisfield, Md.	
141063	K. H. D. V.	Sch.	Laura L. Sprague.	594	564	154.4	36.2	11.2	7	1890	Rockland, Me.	Marblehead, Mass.	
141246		Sch.	Laura M. Buckson.	28	17	55.4	19.2	5.5	5	1892	Greenwich, N. J.	Bridgeton, N. J.	
141108	K. H. W. S.	Sch.	Laura M. Hunt.	567	507	149.2	34.8	12.4	7	1890	Rockland, Me.	New York, N. Y.	
15321		Sch.	Laura S. Hatch.	124	118	101.0	24.0	7.3	3	1867	Hartford, Conn.	Fall River, Mass.	
14574		Sch.	Laura T. Chester.	69	65	75.0	21.1	7.8	2	1864	Essex, Mass.	Camden, Me.	
140743		Sch.	Laura and Ella.	22	18	57.0	16.0	4.8	5	1884	Wicomico County, Md.	Baltimore, Md.	
15650		Sch.	Laura and Marion.	49	46	61.9	19.2	6.9	2	1867	Bristol, Me.	Portland, Me.	
140540		Slp.	Laurel.	5	6	28.2	12.4	4.0	1	1882	Northport, N. Y.	Bridgeton, Conn.	
140685		Sch.	Laurel.	6	6	28.5	11.4	3.7	5	1884	Key West, Fla.	Key West, Fla.	
141223	K. T. V. G.	Sch.	Laurena Clayton.	79	75	65.0	24.0	7.0	4	1892	Cambridge, Md.	Crisfield, Md.	
140016		Sch.	Laurena E. Bramble.	50	47	64.5	22.2	6.3	3	1874	Dorchester County, Md.	Alexandria, Va.	
48-02		Slp.	Laurence.	449	427	151.0	32.5	11.0	2	1887	New London, Conn.	New London, Conn.	
140591		Sch.	Laurence F. Corbitt.	42	30	60.3	20.8	6.1	6	1882	Baltimore, Md.	Crisfield, Md.	
141120		Slp.	Lauretta.	14	13	39.9	14.1	4.4	3	1891	Greenport, N. Y.	Greenport, N. Y.	
140982		Slp.	Lauretta S.	8	7	31.0	12.4	3.6	0	1881	Gravesend Beach, N. Y.	New York, N. Y.	
140323		Sch.	Lavina Viena.	6	6	40.0	11.4	3.2	1	1878	Norfolk, Va.	Newport News, Va.	
141323		Slp. y.	Lavina.	10	9	29.3	13.0	3.6	1	1894	Atlantic City, N. J.	Philadelphia, Pa.	
15938		Sch.	Lavina Thoms.	12	8	39.1	12.5	3.7	1	1873	Straits, N. O.	Beaufort, N. C.	
141257	K. L. P. H.	Sch.	Lavina M. Snow.	354	292	133.0	31.7	10.9	6	1893	Rockland, Me.	Rockland, Me.	
141591		Slp. y.	Lavita.	11	11	37.0	11.7	7.2	0	1890	Seattle, Wash.	Port Townsend, Wash.	
15690	J. K. B. C.	Sch.	Lavolta.	204	173	104.0	28.0	11.4	4	1870	Ellsworth, Me.	Ellsworth, Me.	
140580		Sch.	Lawrence Murdock.	67	42	76.6	21.2	7.2	12	1882	Essex, Mass.	Gloucester, Mass.	
141311		Sch.	Lawrence Orr.	7	7	36.5	10.9	2.8	1	1893	St. Petersburg, Fla.	Tampa, Fla.	
14603		Sch.	Leader.	13	12	37.0	11.8	5.6	2			Eastport, Me.	
140777		Cat.	Leader.	6	6	28.4	12.8	3.8	1	1885	East Providence, R. I.	Providence, R. I.	
140821		Slp.	Leader.	20	19	44.1	17.6	4.7	2	1886	Baltimore, Md.	Baltimore, Md.	
141195		*Sch.	Leader.	31	30	57.5	16.8	4.0	3	1892	Algonac, Mich.	Port Huron, Mich.	
141365		Sch.	Leader.	21	20	45.6	15.9	5.0	7	1894	Marco, Fla.	Key West, Fla.	
141468		Sch.	Leader.	8	6	40.3	11.3	3.9	1	1897	South River, N. C.	Newbern, N. C.	
141578		Slp.	Leader.	33	23	47.4	18.6	5.0	2	1898	Burnt Pot Island, Ga.	Savannah, Ga.	
141735		Sch.	Leader.	8	8	45.0	11.6	3.0	2	1901	Charlotte Harbor, Fla.	Key West, Fla.	
200890		Sch.	Leader.	9	9	44.0	13.6	3.3	2	1904	Havre de Grace, Md.	Baltimore, Md.	
202628		Slp.	Leader.	6	5	31.0	13.0	2.4	1	1905	Hilton Head, S. C.	Beaufort, S. C.	
14924		Slp.	Leander.	14	13	39.2	14.7	4.6	3			Perth Amboy, N. J.	
15625		Sch.	Leander Jane.	22	15	51.4	18.1	4.2	2	1869	Shieldsboro, Miss.	New Orleans, La.	
141309		Slp.	Lee.	5	5	29.0	12.0	3.2	1	1893	Taylor Bayou, Tex.	Galveston, Tex.	
141515		Slp.	Lee.	5	5	42.1	12.0	2.4	3	1890	Fishing Creek, Md.	Crisfield, Md.	
140315		Sch.	Lehl.	6	6	31.0	12.5	4.3	1	1878	Bear Island, Me.	Castine, Me.	
140495		Sch.	Lehman Blum.	29	20	63.0	18.6	4.8	7	1881	Sussex County, Del.	Crisfield, Md.	
141433		Sch.	Lella.	5	5	32.5	12.7	3.1	1	1896	Wax Bayou, La.	Brashear, La.	
141577		Sch.	Lella.	8	7	31.0	10.0	2.5	3	1898	Georgetown, S. C.	Georgetown, S. C.	
14595		Sch.	Lelure Hour.	8	5	27.7	9.2	4.0	1	1861	Provincetown, Mass.	Provincetown, Mass.	
201891		Sch.	Leiv Eriksen.	48	26	61.7	18.7	8.9	10	1905	East Boothbay, Me.	New York, N. Y.	
141740	K. R. D. P.	Sch.	Lejok.	371	297	134.6	32.0	10.6	6	1901	Millbridge, Me.	Ellsworth, Me.	
200065		Slp.	Lela B.	11	9	39.7	15.3	3.7	1	1903	Battery Park, Va.	Norfolk, Va.	
141101		Sch.	Lela Boyle.	23	15	48.5	17.3	5.1	4	1890	Millville, N. J.	Bridgeton, N. J.	
141553		Slp.	Lella Gunby.	6	6	39.1	13.4	2.9	1	1898	Crisfield, Md.	Cape Charles, Va.	
140740		Slp.	Lella Wyandotte.	9	8	41.7	14.4	3.6	4	1884	Cambridge, Md.	Baltimore, Md.	
141694		Sch.	Lemuel Kirwan.	39	39	75.5	21.1	5.0	2	1901	Chester, Md.	Newport News, Va.	
15820		Slp.	Lena.	16	15	38.8	15.4	4.2	1	1870	Port Washington, N. Y.	Port Jefferson, N. Y.	
15891		Sch.	Lena.	24	20	54.3	16.8	4.5	2	1873	Ocracoke, N. C.	Newbern, N. C.	
140026		Slp.	Lena.	11	11	38.0	13.2	4.2	1	1874	Brooklyn, N. Y.	New York, N. Y.	
140193		Sch. y.	Lena.	13	13	39.0	15.0	5.0	2	1876	Westbrook, Conn.	Boston, Mass.	
140797		Sch.	Lena.	7	5	49.3	10.8	2.8	2	1881	Somerset County, Md.	Tappahannock, Va.	
141090		Slp.	Lena.	5	5	33.0	12.0	2.6	2	1890	Fairport, Va.	Alexandria, Va.	

1 Formerly schooner Job H. Jackson.

## MERCHANT SAILING VESSELS OF THE UNITED STATES—Continued.

Official No.	Signal letters.	Rig.	Name of vessel.	Gross tonnage.	Net tonnage.	Length.		Depth.	Crew.	When built.	Where built.	Home port (where permanent document issues).
						Feet.	Feet.					
141228		Slp.	Lena	13	13	31.0	12.8	6.0	3	1892	Lincolnton, Me.	Deer Isle, Me.
141543		Cat.	Lena	7	7	30.3	12.0	3.8	2	1895	Osterville, Mass.	Chatham, Mass.
200204		Sch.	Lena	6	6	32.5	10.6	3.4	2	1903	Carrabelle, Fla.	Apalachicola, Fla.
141612		Slp.	Lena Louise	7	7	39.5	13.8	3.4	4	1899	Fairmount, Md.	Crisfield, Md.
140379		Sch.	Lena M.	8	8	32.4	12.2	4.8	2	1879	New Shoreham, R. I.	Newport, R. I.
141563		Slp.	Lena May	5	5	36.0	13.4	2.6	4	1898	Hopewell, Md.	Newport News, Va.
141337		Sch.	Lena McIntosh	15	8	46.2	17.3	3.7	2	1894	Pass Christian, Miss.	Brashear, La.
141019		Slp.	Lena Power	7	6	43.6	10.0	3.3	1	1889	Back Creek, Va.	Newport News, Va.
200665		Slp.	Lena Schroder	5	5	36.8	11.8	2.8	3	1903	Ortolo, Md.	Crisfield, Md.
141131	K. J. H. V.	Sch.	Lena White	126	101	90.0	24.2	8.8	3	1891	Rockland, Me.	Rockland, Me.
140673		Slp.	Lena Willing	53	50	72.7	22.7	5.7	3	1883	Bethel, Del.	Tappahannock, Va.
200692		Sch.	Lena G. Bateman	14	9	41.0	15.2	4.2	4	1883	Bridgeton, N. J.	Bridgeton, N. J.
140418		Slp.	Lena M. H.	18	12	47.7	16.6	3.7	2	1904	Pearlington, Miss.	Gulfport, Miss.
141749		Sch.	Lena S. Mills	20	9	41.4	14.8	3.5	3	1880	Cambridge, Md.	Baltimore, Md.
141477		Sch.	Lena V. Coulbourn	12	20	68.0	19.0	5.1	2	1901	Ortolo, Md.	Cape Charles, Va.
140669		Sch.	Lena and Maud	109	75	93.0	24.8	9.6	18	1897	Essex, Mass.	Gloucester, Mass.
140680		Slp.	Lena and Lina Cosler	8	5	40.0	15.2	4.0	3	1887	Solomons Island, Md.	Bridgeton, N. J.
141037		Sch.	Lenis	10	7	39.1	15.1	3.1	1	1888	Cambridge, Md.	Cape Charles, Va.
141178		Sch.	Lenora	16	15	57.0	15.2	4.2	2	1889	Chance, Md.	Do.
141312		Sch.	Leo	11	10	41.0	13.5	3.1	1	1881	Southport, N. C.	Wilmington, N. C.
141570		Sch.	Leo	8	7	31.4	11.7	3.2	8	1893	Everglade, Fla.	Key West, Fla.
141784		Slp.	Leo	12	8	36.0	13.0	4.0	2	1898	Pocomoke City, Md.	Tappahannock, Va.
141513		Sch.	Leo	13	10	33.0	12.5	4.6	2	1903	Norfolk, Va.	Norfolk, Va.
201554		Sch.	Leo H. Tolley	6	6	40.1	13.7	2.8	4	1897	Fishing Creek, Md.	Crisfield, Md.
141495		Sch.	Leola B. Gaskill	24	24	57.0	18.0	4.0	1	1904	Wit, N. C.	Beaufort, N. C.
200975		Sch.	Leon	5	5	36.0	9.2	2.9	3	1897	Charleston, S. C.	Charleston, S. C.
140690		Sch.	Leon	7	5	44.0	12.5	2.5	1	1904	Newport, Va.	Cape Charles, Va.
14883		Slp.	Leonard	5	5	26.5	11.0	3.2	3	1882	Bamboo Key, Fla.	Key West, Fla.
115651		Slp.	Leonida	38	36	56.0	21.5	5.2	2	1864	Centerport, N. Y.	Cold Spring, N. Y.
140015	J. Q. B. R.	Sch.	Leonora	9	9	34.4	11.3	5.2	2	1879	Kennebunk, Me.	Provincetown, Mass.
140209		Sch.	Leonora	458	411	126.5	30.0	16.1	20	1874	Columbia Falls, Me.	New London, Conn.
140720		Sch.	Leonora	17	16	51.0	13.8	3.8	2	1877	Mathews County, Va.	Newport News, Va.
141165		Sch.	Leonora	27	23	49.0	19.0	7.4	3	1884	Charleston, S. C.	Beaufort, S. C.
141873		Sch.	Leonora	10	10	39.5	14.0	3.4	1	1891	Liverpool, Tex.	Port Lavaca, Tex.
141626		Sch.	Leonora	13	10	44.6	14.3	4.6	1	1903	Elizabeth City, N. C.	Newbern, N. C.
141157	K. J. S. C.	Sch.	Leonora C.	11	7	35.9	14.8	3.8	2	1899	Bay St. Louis, Miss.	Gulfport, Miss.
141831		Sch.	Leora M. Thurlow	213	178	106.8	29.0	8.3	6	1891	Bath, Me.	Bath, Me.
140467		Slp.	Lero	7	5	38.5	13.0	3.2	1	1899	Justisville, Va.	Cape Charles, Va.
141393		Sch.	Leroy	27	25	53.3	18.7	4.7	2	1881	St. Michaels, Md.	Alexandria, Va.
141336		Slp.	Leroy	8	7	30.0	10.5	5.2	2	1895	Bristol, Me.	Portland, Me.
141777	K. R. M. S.	Sch.	Leslie	9	9	36.6	13.3	4.0	2	1894	Newport, Oreg.	Valdez, Alaska.
141498		Slp.	Leslie	22	17	40.2	15.4	6.9	2	1902	Boston, Mass.	Boston, Mass.
141539		Slp.	Leslie C. Thompson	9	9	29.2	11.5	5.4	2	1897	Bristol, Me.	Deer Isle, Me.
141254		Sch.	Leslie and Alice	10	10	33.6	11.8	5.7	1	1898	Cushing, Me.	St. George, Me.
141328		Sch.	Lesnoy	8	7	35.0	9.8	3.8	1	1892	Karluk, Alaska	Sand Point, Alaska.
140688		Sch.	Leta	22	13	67.8	21.9	3.5	4	1894	Logtown, Miss.	Gulfport, Miss.
140203		Slp.	Letha May	7	7	29.9	10.2	4.4	2	1884	St. George, Mo.	Provincetown, Mass.
141132		Sch.	Letter D	26	26	48.0	14.0	5.7	3	1876	Gloucester, Mass.	Marblehead, Mass.
141656		Sch.	Lettie	29	28	53.3	17.2	9.1	3	1888	Kodiak, Alaska	Kodiak, Alaska.
141261		Sch.	Lettie G. Howard	8	8	36.0	11.2	2.0	1	1900	Baldentown, Fla.	Tampa, Fla.
14643	H. M. D. K.	Sch.	Lettitia	59	56	74.6	21.0	8.4	6	1893	Essex, Mass.	Pensacola, Fla.
15593		Sch.	Levanter	245	233	112.0	28.5	10.4	7	1867	Salem, Mass.	San Francisco, Cal.
14615		Sch.	Levi Rawson	50	27	68.0	20.6	6.6	12	1869	Boothbay, Me.	Salem, Mass.
140745		Sch.	Levi B. Phillips	361	343	144.0	30.0	11.0	5	1861	Black River, Ohio	Port Huron, Mich.
141194		Sch.	Levi B. Phillips	10	9	43.0	15.1	3.1	4	1884	Taylor's Island, Md.	Baltimore, Md.
140270	J. S. N. V.	Bk.	Levi G. Burgess	87	66	86.7	23.8	7.0	4	1892	Cambridge, Md.	Do.
140489	J. V. M. W.	Sch.	Levi S. Andrews	1,616	1,475	217.5	41.2	24.5	15	1877	Thomaston, Me.	San Francisco, Cal.
140007		Sch.	Levin Woodford	669	599	163.1	34.0	17.6	6	1881	do	Thomaston, Me.
141176	K. J. W. Q.	Sch.	Levin J. Marvel	16	15	50.0	17.6	4.0	2	1874	Somerset County, Md.	Alexandria, Va.
150746		Sch.	Levin J. Wilson	183	174	125.5	23.8	7.5	4	1891	Bethel, Del.	Seaford, Del.
15439		Sch.	Levin R. McNamara	9	9	46.3	12.9	3.4	1	1884	Somerset County, Md.	Newport News, Va.
15777		Sch.	Levin S. Wallace	39	28	60.0	19.2	6.2	8	1868	do	Baltimore, Md.
140013		Sch.	Lew Young	23	22	50.2	17.4	5.4	2	1871	do	Tappahannock, Va.
200143		Slp.	Lewie Warren	37	31	52.0	21.0	4.2	1	1874	Oakland, Cal.	San Francisco, Cal.
15606		Sch.	Lewis Hees	13	17	44.8	14.8	6.6	3	1903	Gloucester, Mass.	Provincetown, Mass.
140159		Sch.	Lewis Taulane	30	28	55.0	19.2	4.7	2	1871	Port Norris, N. J.	Bridgeton, N. J.
141739		Sch.	Lewis O. Leaming	34	22	67.0	19.4	5.7	9	1876	Bridgeton, N. J.	Do.
141851		Slp.	Lewis O. Totman	52	39	63.0	20.6	5.7	6	1901	South Dennis, N. J.	Camden, N. J.
141401	K. M. J. N.	Sch.	Lewis H. St. John	14	8	30.2	13.7	5.9	2	1903	Friendship, Mo.	Portland, Me.
201896	K. T. S. D.	Sch.	Lewis H. St. John	1,191	1,054	205.6	39.4	19.0	8	1895	Bath, Me.	Bath, Me.
140616	K. B. J. G.	Sch.	Lewis K. Cottingham	1,741	1,620	225.4	42.3	23.7	4	1885	Parrsboro, Nova Scotia	New York, N. Y.
141814		Sch.	Lewis M. Thomas	524	464	142.5	34.0	13.1	6	1883	Camden, N. J.	Philadelphia, Pa.
15801		Sch.	Lewis R. French	66	37	77.0	22.0	6.0	4	1902	Pocomoke City, Md.	Tappahannock, Va.
141115		Sch.	Lewis W. Moore	35	33	54.7	18.8	5.4	2	1871	Bristol, Mo.	Southwest Harbor, Me.
201155		Slp.	Lexington	10	9	40.4	14.5	3.7	1	1891	Old River, Tex.	Galveston, Tex.
203635		Sch.	Lexington	14	11	40.0	16.6	5.0	2	1904	Charleston, S. C.	Charleston, S. C.
14904		Slp.	Leyden	25	16	69.0	19.7	4.7	6	1906	Bay St. Louis, Miss.	Gulfport, Miss.
		Sch.	Leyden	35	34	47.0	19.3	6.5	2	1853	Brooklyn, N. Y.	New York, N. Y.

1 Formerly schooner School Girl.

2 Formerly British ship Charles S. Whitney.



## MERCHANT SAILING VESSELS OF THE UNITED STATES—Continued.

Official No.	Signal letters.	Rig.	Name of vessel.	Gross tonnage.	Net tonnage.	Length.	Breadth.	Depth.	Crew.	When built.	Where built.	Home port (where permanent document issued).
						Feet.	Feet.	Feet.				
15780		Slp.	Lib Smith	5	5	29.7	10.8	3.0	0	1871	North River, Wash.	Port Townsend, Wash.
140083		Slp.	Libbie B	10	10	36.9	13.3	4.0	1	1868	Brooklyn, N. Y.	Sag Harbor, N. Y.
140359		Slp.	Libbie M	7	6	30.7	12.9	3.4	2	1879	Bridgeport, Conn.	Bridgeport, Conn.
14808		Sch.	Libbie Nat.	236	198	129.0	28.6	10.0	5	1867	Greenbay, Wis.	Chicago, Ill.
141600		Sch.	Libbie Sncam	59	37	69.8	20.4	9.6	9	1900	Gloucester, Mass.	Galveston, Tex.
140510		Slp.	Libbie W	5	5	27.3	12.0	2.8	1	1882	Patchogue, N. Y.	Patchogue, N. Y.
14790		Sch.	Liberty	6	6	31.6	10.6	3.3	4			Apalachicola, Fla.
15090		Sch.	Liberty	16	15	42.5	17.7	4.0	8	1870	Key West, Fla.	Key West, Fla.
140174		Sch.	Liberty	13	12	34.0	13.8	4.1	1	1876	Vallejo, Cal.	San Francisco, Cal.
141280		Slp.	Liberty	5	5	29.4	10.8	3.5	1	1893	Galveston, Tex.	Galveston, Tex.
141420	K. M. P. R.	Sch.	Liberty	118	118	93.6	24.0	12.6	6	1896	Gloucester, Mass.	Boston, Mass.
141438	K. M. S. W.	Sch.	Liberty	856	756	193.3	35.0	10.0	3	1896	Bath, Me.	New York, N. Y.
141718		Slp.	Liberty	5	5	33.9	11.7	1.8	1	1886	Matagorda, Tex.	Port Lavaca, Tex.
141868	K. S. M. C.	Sch.	Liberty	1,687	1,441	246.2	43.3	19.3	7	1903	Bath, Me.	New York, N. Y.
203154		Sch.	Liberty	39	34	57.7	19.9	5.4	2	1906	Bluffton, S. C.	Beaufort, S. C.
201377		Sch.	Liberty Bell	9	8	44.0	12.5	3.6	2	1904	Millville, N. J.	Bridgeton, N. J.
140197		Sch.	Lida	9	9	50.0	13.2	3.0	6	1876	Talbot County, Md.	Baltimore, Md.
140920		Slp.	Lida Carr	8	8	41.4	9.0	2.4	1	1888	Beaufort, N. C.	Beaufort, N. C.
141240		Slp.	Lida F	16	15	42.2	15.4	5.4	2	1892	Gouldsboro, Me.	Eastport, Me.
140768		Slp.	Lida Powell	14	9	43.0	14.7	3.8	3	1884	Southpoint, Md.	Chincoteague, Va.
140314		Sch.	Lida Vernon	9	9	45.0	13.8	3.6	6	1878	Baltimore, Md.	Annapolis, Md.
141618		Slp.	Lida Ward	5	5	37.5	13.2	3.2	1	1899	Orisfield, Md.	Cape Charles, Va.
140219		Slp.	Lida F. Price	8	7	32.5	13.2	3.3	1	1876	Patchogue, N. Y.	New York, N. Y.
140581		Slp.	Lidle F. Corbin	7	7	34.5	11.1	2.5	3	1882	Hills Landing, Va.	Chincoteague, Va.
141483		Sch.	Lief E	27	27	53.5	15.6	7.3	2	1897	Ballard, Wash.	Seattle, Wash.
140730		Slp.	Lieutenant	16	15	40.0	16.0	4.5	1	1884	Islip, N. Y.	Patchogue, N. Y.
140279		Sch.	Lightning	31	21	60.3	18.2	5.5	0	1877	Smyrna, Del.	Baltimore, Md.
141441		Slp.	Lilac	8	8	35.7	10.6	6.1	2	1896	Little Deer Isle, Me.	Castine, Me.
141002	K. G. J. V.	Sch. y.	Lillian Woodruff	443	419	133.2	30.2	11.0	6	1889	Boothbay, Me.	Boston, Mass.
140619	K. T. Q. J.	Sch.	Lilla B. Fernald	82	48	81.4	22.5	8.2	12	1886	do.	New York, N. Y.
140019	K. B. J. L.	Sch.	Lillebonne	218	207	122.7	31.6	9.2	6	1883	Eureka, Cal.	San Francisco, Cal.
15892		Sch.	Lillian	99	94	86.4	24.8	7.0	3	1873	Belfast, Me.	Machias, Me.
140107		Sch.	Lillian	39	37	56.0	18.0	6.6	3	1876	Boothbay, Me.	Southwest Harbor, Me.
140397		Cat.	Lillian	5	5	25.0	11.5	3.2	1	1876	Centerville, Mass.	Nantucket, Mass.
140710		Slp.	Lillian	7	7	31.5	14.4	3.2	2	1884	Patchogue, N. Y.	Greenport, N. Y.
140935		Cat.	Lillian	8	8	29.0	14.0	4.6	1	1886	Ilyannis, Mass.	Nantucket, Mass.
140952		Sch.	Lillian	39	37	57.5	22.7	3.5	2	1888	Alameda Point, Cal.	San Francisco, Cal.
141192		Sch.	Lillian	10	10	45.5	12.9	3.1	1	1892	Smyrna, N. O.	Beaufort, N. C.
141253		Sch.	Lillian	10	6	50.5	13.7	3.4	2	1892	Fairmount, Md.	Annapolis, Md.
141384		Cat. y.	Lillian	8	8	28.5	12.8	3.2	0	1895	Provincetown, Mass.	New Bedford, Mass.
141406		Sch.	Lillian	10	10	42.0	12.9	3.7	6	1895	Fairmount, Md.	Crisfield, Md.
141544		Slp.	Lillian	7	7	41.6	13.0	2.8	2	1898	Whitehaven, Md.	Chincoteague, Va.
141711		Slp. y.	Lillian	6	5	29.0	11.0	3.6	1	1901	Patchogue, N. Y.	Patchogue, N. Y.
141760		Slp.	Lillian	8	8	40.1	14.5	3.1	6	1901	St. Michaels, Md.	Bridgeton, N. J.
141770		Slp.	Lillian	11	7	43.0	10.0	3.0	2	1902	Allmondsville, Va.	Richmond, Va.
141838		Sch.	Lillian	28	28	51.4	18.1	7.8	10	1902	Gloucester, Mass.	Gloucester, Mass.
202657		Sch.	Lillian	129	95	100.9	24.0	11.6	22	1905	Essex, Mass.	Boston, Mass.
141424		Sch.	Lillian A	29	21	59.6	17.4	4.8	3	1896	Scranton, Miss.	Gulfport, Miss.
141047		Sch.	Lillian C	19	10	54.9	17.1	3.9	2	1900	Biloxi, Miss.	Do.
15373		Sch.	Lillian Estelle	13	12	43.4	13.1	4.0	3	1867	Lynn, Mass.	Deer Isle, Me.
141072		Slp.	Lillian J	5	5	30.3	10.6	2.9	2	1890	Jamesport, N. Y.	Greenport, N. Y.
140796		Sch.	Lillian White	10	5	51.9	13.7	3.3	2	1885	Somerset County, Md.	Annapolis, Md.
141821		Sch.	Lillian C. Cooper	22	16	64.0	18.0	4.5	1	1902	Orloe, Md.	Norfolk, Va.
141844		Sch.	Lillian L. Decker	47	34	60.0	19.6	7.5	4	1902	Westpoint, Va.	Do.
141024		Slp.	Lillian and Carrie	9	6	39.6	15.0	3.8	1	1899	Hopkins, Va.	Cape Charles, Va.
141514		Slp.	Lillian and Elva	5	5	38.3	13.2	2.5	4	1897	Crapo, Md.	Baltimore, Md.
14931		Slp.	Lille	9	8	34.6	13.7	3.5	1			Perth Amboy, N. J.
15746		Slp.	Lille	11	11	36.9	14.0	4.2	2	1871	Lynn, Mass.	Boston, Mass.
15937		Sch.	Lille	43	41	67.8	24.4	6.0	4	1873	Key West, Fla.	Tampa, Fla.
140639		Sch.	Lille	10	9	45.2	14.2	3.7	4	1883	Tilghmans Island, Md.	Baltimore, Md.
141051		Slp.	Lille	6	6	43.6	10.7	2.7	1	1890	Smyrna, N. O.	Newbern, N. C.
141324		Slp.	Lille	8	5	33.7	11.3	3.2	2	1893	Snowhill, Md.	Chincoteague, Va.
204150		Sch.	Lillo	11	6	36.6	12.3	4.3	1	1906	San Francisco, Cal.	Unalaska, Alaska.
141825		Cat.	Lillo Alfo	29	28	51.5	17.2	4.2	1	1890	Harpwell, Me.	Portland, Me.
141040		Slp.	Lillo Amanda	6	6	30.0	12.0	3.5	1	1897	Port Republic, N. J.	Somers Point, N. J.
140463		Sch.	Lillo Anderson	18	12	43.1	16.4	4.3	6	1889	Camden, N. J.	Bridgeton, N. J.
140841		Slp.	Lillo B	13	13	45.5	10.7	4.4	3	1881	New Orleans, La.	Cedar Keys, Fla.
140879		Sch.	Lillo B	12	11	34.0	14.2	4.3	1	1886	Newark, N. J.	Perth Amboy, N. J.
140549		Sch.	Lillo Bull	5	5	43.2	10.0	2.6	1	1886	Morehead City, N. C.	Beaufort, N. C.
202441		Slp.	Lillo Bird	8	8	36.3	14.2	2.6	2	1882	Matagorda, Tex.	Port Lavaca, Tex.
140201		Slp.	Lillo C	11	9	30.4	14.4	3.3	1	1905	Crescent, Ga.	Savannah, Ga.
141796		Sch.	Lillo Clark	8	8	52.0	13.2	3.0	5	1876	Somerset County, Md.	Crisfield, Md.
15181		Sch.	Lillo D	28	28	61.4	15.5	4.0	1	1902	Grindstone Island, N. Y.	Cape Vincent, N. Y.
140828		Slp.	Lillo D	16	9	43.0	16.3	4.3	5	1859	Dylding Creek, N. J.	Bridgeton, N. J.
15837		Sch.	Lillo Dean	7	7	30.0	13.3	3.8	1	1886	Patchogue, N. Y.	Patchogue, N. Y.
141242		Slp.	Lillo Ernestine	68	56	74.0	24.2	6.4	4	1872	Port Jefferson, N. Y.	Greenport, N. Y.
140110		Sch.	Lillo H	10	10	31.0	14.2	4.1	1	1892	Montgomery, Ga.	Savannah, Ga.
141527		Sch.	Lillo Helen	10	10	44.9	10.3	4.5	2	1873	Towneek, Md.	Wilmington, Del.
		Slp.	Lillo Lewis	7	7	41.0	13.0	3.2	4	1898	Crisfield, Md.	Crisfield, Md.

## MERCHANT SAILING VESSELS OF THE UNITED STATES—Continued.

Official No.	Signal letters.	Rig.	Name of vessel.	Gross tonnage.	Net tonnage.	Length.	Breadth.	Depth.	Crew.	When built.	Where built.	Home port (where permanent document issues).
						Feet.	Feet.	Feet.				
15116		Slp.	Lille Lockett.	6	6	26.6	11.2	2.9	2	1896	Patchogue, N. Y.	Newport News, Va.
141458		Sch.	Lille Long.	9	6	49.5	12.9	3.4	2	1886	Lawsonia, Md.	Crisfield, Md.
140799		Sch.	Lille Lynn.	8	8	40.8	12.4	3.7	2	1885	Powells Creek, Va.	Alexandria, Va.
141321		Sch.	Lille May.	11	10	44.0	12.0	3.8	2	1894	Accotink, Va.	Tappahannock, Va.
141684		Sch.	Lille Pearl.	11	8	45.0	12.5	3.2	1	1900	Beaufort, N. C.	Beaufort, N. C.
15833		Sch.	Lille Schmidt.	33	14	65.1	23.2	3.7	4	1873	Bonfouca, La.	Gulfport, Miss.
140801		Sch.	Lille Sterling.	10	9	42.0	14.1	3.7	1	1885	Pocoinoke City, Md.	Newport News, Va.
141633		Sch.	Lille V.	5	5	37.0	10.0	3.5	1	1899	Lockwoods Folly, N. C.	Wilmington, N. C.
141616		Sch.	Lille W.	11	7	41.8	14.2	3.2	2	1899	Biloxi, Miss.	Gulfport, Miss.
141244		Lgr.	Lille William.	5	5	34.0	11.6	3.2	1	1892	Morgan City, La.	Brashear, La.
15925		Sch.	Lille A. Wilson.	56	53	68.3	24.5	6.4	2	1873	Huntington, N. Y.	Port Jefferson, N. Y.
140987		Slp.	Lille D. Dayton.	6	6	33.4	9.6	2.5	3	1888	Chincoteague, Va.	Chincoteague, Va.
140966		Sch.	Lille D. Smith.	14	9	56.6	15.3	3.8	2	1888	Somerset County, Md.	Cape Charles, Va.
140770		Sch.	Lille E. Shores.	8	5	46.6	12.2	3.4	1	1888	Monie, Md.	Newport News, Va.
200777		Slp.	Lille F. Evans.	8	7	47.0	15.0	3.5	2	1904	Alexandria, Va.	Alexandria, Va.
200342		Slp.	Lille G. Spicer.	7	7	38.2	15.0	3.1	3	1903	Taylor's Island, Md.	Baltimore, Md.
15836	J. L. Q. W.	Sch.	Lille O. Wells.	174	165	100.6	28.6	8.1	4	1872	Stonybrook, N. Y.	Port Jefferson, N. Y.
141548		Slp.	Lille R. Parker.	7	7	40.0	14.6	2.6	5	1898	Hoopers Island, Md.	Crisfield, Md.
140806		Sch.	Lille W. Owings.	69	66	51.6	21.0	6.2	4	1883	Baltimore, Md.	Tappahannock, Va.
15799		Slp.	Lilletta.	5	5	29.6	11.8	2.9	1	1899	Bluepoint, N. Y.	Greenport, N. Y.
141358		Slp.	Lille and Minnie.	5	5	36.8	12.9	2.7	4	1891	Morusco Creek, Md.	Crisfield, Md.
140088		Slp.	Lilly.	5	5	26.8	11.4	3.6	1	1875	Providence, R. I.	Newport, R. I.
140555		Sch.	Lilly Belle.	35	30	58.2	20.1	4.8	3	1882	Freeport, Fla.	Pensacola, Fla.
15872		Sch.	Lilly E.	191	182	123.6	25.6	8.0	4	1899	Mantowoc, Wis.	Millwaukee, Wis.
14645		Slp.	Lilly Merle.	6	6	29.1	11.3	2.9	1	1866	Brookhaven, N. Y.	Norfolk, Va.
15821		Slp.	Lily.	21	20	55.3	13.7	3.2	2	1870	Havre de Grace, Md.	Baltimore, Md.
140556	J. W. K. H.	Sch.	Lily.	142	135	102.6	28.8	8.8	6	1882	San Francisco, Cal.	San Francisco, Cal.
141163		Sch.	Lily.	5	5	28.0	10.2	2.5	1	1884	Cedar Island, N. C.	Newbern, N. C.
141398		Sch.	Lily P.	9	7	34.0	14.0	3.4	1	1895	Kinnkeet, N. C.	Elizabeth City, N. C.
140555		Sch.	Lily White.	55	52	70.8	22.4	5.8	5	1883	Madisonville, La.	Key West, Fla.
141360		Sch.	Lily and Maud.	8	7	32.2	10.5	4.8	1	1894	Ballard, Wash.	Ketchikan, Alaska.
141030		Sch.	Lily of the Valley.	10	6	52.0	15.8	2.7	2	1899	Tilghmans Island, Md.	Annapolis, Md.
140895		Sch.	Limana.	10	9	32.7	13.4	3.9	3	1884	Key West, Fla.	Key West, Fla.
15811		Sch.	Lima Point.	19	18	46.0	18.0	3.1	1	1862	San Francisco, Cal.	San Francisco, Cal.
81898		Sch.	Limit.	38	36	57.0	18.0	4.5	7	1900	Miami, Fla.	New York, N. Y.
140854		Sch.	Lina Cox.	24	18	61.0	17.5	5.3	8	1883	Somerset County, Md.	Tappahannock, Va.
140972		Sch.	Lina James.	10	10	47.6	15.3	4.1	2	1888	Crisfield, Md.	Richmond, Va.
140564		Sch.	Lina McLaughlin.	17	16	58.0	13.0	4.5	3	1882	Wicomeo County, Md.	Elizabeth City, N. C.
141146		Slp.	Lina and Elsey.	5	5	34.5	12.0	2.5	3	1891	Crisfield, Md.	Crisfield, Md.
140552	J. W. R. D.	Sch.	Linah O. Kaminski.	443	421	132.3	33.2	14.4	7	1882	Bath, Me.	New York, N. Y.
140702		Sch.	Lincoln.	41	39	54.3	19.3	5.9	1	1883	Millbridge, Me.	Ellsworth, Me.
141360	K. M. G. N.	Sch.	Lincoln.	855	823	192.2	34.7	16.0	3	1894	Noank, Conn.	Philadelphia, Pa.
141367		Slp. y.	Linda.	9	8	36.9	14.0	5.5	1	1888	Benicia, Cal.	Seattle, Wash.
200423		Sch.	Linda D.	27	17	69.0	18.7	4.2	4	1903	Biloxi, Miss.	Gulfport, Miss.
203934		Sch.	Linea L.	16	13	36.6	12.3	4.0	3	1907	Kodlak, Alaska.	Kodlak, Alaska.
141047		Sch.	Lime B.	6	6	42.5	10.5	3.0	1	1890	North River, N. C.	Beaufort, N. C.
141363		Slp.	Linnet.	7	7	28.4	10.6	3.2	2	1894	Chuokattuck, Va.	Newport News, Va.
141726		Slp.	Linnie Belle.	6	6	27.7	10.9	5.3	3	1901	Friendship, Me.	Deer Isle, Me.
140375		Slp.	Linnie Norcross.	8	8	30.2	13.3	3.1	2	1879	Bakersville, N. J.	Chincoteague, Va.
140890		Sch.	Linton.	10	9	42.0	11.0	2.8	2	1884	Key West, Fla.	Key West, Fla.
14891		Slp.	Linwood.	43	41	51.0	23.4	6.4	1	1863	Greenpoint, N. Y.	New York, N. Y.
15613		Slp.	Linwood.	9	8	43.5	13.1	3.5	1	1869	Smith Point, N. Y.	Do.
140790		Sch.	Linwood.	8	8	46.0	11.5	3.4	2	1885	Somerset County, Md.	Annapolis, Md.
141866		Sch.	Linwood.	12	9	42.0	13.5	6.2	1	1901	Lubeo, Me.	Eastport, Me.
15560		Sch.	Lion.	18	17	39.9	12.5	6.7	2	1836	Essex, Mass.	Machias, Me.
202748		Slp.	Lion.	7	6	31.7	12.4	3.1	1	1905	St. Helena Island, S. C.	Beaufort, S. C.
141263	K. Q. N. J.	Sch. y.	Liris.	19	18	48.3	13.3	9.0	1	1889	Brooklyn, N. Y.	New York, N. Y.
201174		Sch.	Lister.	21	21	49.0	15.1	7.5	2	1904	Ballard, Wash.	Seattle, Wash.
202314		Sch.	Lister.	13	13	35.0	13.3	4.8	1	1905	Bridgeport, Conn.	Bridgeport, Conn.
141110		Slp.	Little Addie.	9	9	30.4	11.0	5.3	3	1890	Friendship, Me.	Gloucester, Mass.
141603		Slp.	Little Alvah.	7	7	33.0	11.0	5.0	1	1899	Swans Island, Me.	North Haven, Me.
140806		Sch.	Little Bay.	14	13	47.0	14.4	3.2	1	1883	Portsmouth, Va.	Newport News, Va.
140961		Sch.	Little Belt.	8	7	32.3	11.8	5.5	3	1888	Bremen, Me.	Waldoboro, Me.
140491		Sch.	Little Blanche.	7	6	43.0	11.0	3.0	1	1881	York County, Va.	Cape Charles, Va.
15885		Slp.	Little Brother.	10	9	35.8	13.2	4.9	2	1873	Charleston, S. C.	Charleston, S. C.
141235		Lgr.	Little Brother.	6	6	36.0	11.6	3.7	1	1892	Torrebonno, La.	Brashear, La.
141854		Lgr.	Little Brunetto.	8	8	31.0	10.7	3.0	1	1899	Little Caillet, La.	Do.
141001		Sch.	Little Charley.	7	6	33.0	14.0	3.2	1	1889	Gulvoston, Tex.	Port Lavaca, Tex.
140412		Sch.	Little David.	15	14	37.0	14.4	5.0	2	1880	Cherryfield, Me.	Eastport, Me.
140500		Slp.	Little Edward.	7	7	34.4	13.6	3.6	2	1881	Charleston, S. C.	Charleston, S. C.
140333		Sch.	Little Ella.	7	7	46.6	11.2	2.8	1	1878	Crisfield, Md.	Newbern, N. C.
201796		Sch.	Little Elsie.	28	13	52.6	16.8	6.8	2	1905	East Boothbay, Me.	Boston, Mass.
140198		Sch.	Little Elva.	6	6	31.0	12.2	4.2	3	1876	Eagle Island, Me.	Portland, Me.
141620		Slp.	Little Esther.	12	6	38.0	13.0	4.0	2	1898	Ophella, Va.	Tappahannock, Va.
140244		Sch.	Little Fannie.	23	13	54.4	15.0	5.9	5	1877	Bristol, Me.	Gloucester, Mass.
141635		Slp.	Little Foster.	7	7	29.2	10.9	5.8	2	1900	Friendship, Me.	Portland, Me.
141172		Slp.	Little George.	14	8	48.0	14.5	4.3	3	1891	Baltimore, Md.	Norfolk, Va.

1 Formerly schooner Louisa McDonald.

1 Formerly schooner Wahlelu.

## MERCHANT SAILING VESSELS OF THE UNITED STATES—Continued.

Official No.	Signal letters.	Rlg.	Name of vessel.	Gross tonnage.	Net tonnage.	Length.		Depth.	Crew.	When built.	Where built.	Home port (where permanent document issues).
						Feet.	Feet.					
15806		Sch.	Little George	52	49	81.8	17.7	5.9	2	1870	Sheboygan, Wis.	Grandhaven, Mich.
141509		Sch.	Little Gerlie	10	10	50.5	15.6	3.1	5	1897	Ellotts, Md.	Crisfield, Md.
141104		Slp.	Little Henry	5	5	36.0	13.7	3.5	1	1890	Woodville, S. C.	Charleston, S. C.
204255		Slp. y.	Little Hope	15	15	45.1	12.0	5.0	2	1906	Marblehead, Mass.	Marblehead, Mass.
140825		Sch.	Little Jennie	9	9	54.0	15.6	3.6	7	1884	Calvert County, Md.	Baltimore, Md.
201465		Sch.	Little Jennie	19	19	46.4	14.2	4.8	2	1904	Gloucester, Mass.	Provincetown, Mass.
141517		Sch.	Little Joe	9	6	37.0	13.0	3.0	3	1897	Handaboro, Miss.	Gulfport, Miss.
141676		*Sch.	Little John	11	7	40.2	14.4	3.2	3	1900	Biloxi, Miss.	Do.
204262		Slp.	Little Julla	12	11	33.4	15.0	5.0	2	1907	Charleston, S. C.	Charleston, S. C.
15421		Lgr.	Little Kate	7	7	33.5	11.8	3.3	1	1865	Terrebonne Parish, La.	Brashear, La.
141780		Sch.	Little Lewis	8	8	31.2	12.0	3.4	1	1901	Chester, Fla.	Brunswick, Ga.
141220		Slp.	Little Lou	5	5	28.5	12.4	3.0	2	1892	Charleston, S. C.	Charleston, S. C.
25944		Sch.	Little Lucy	11	10	35.3	13.0	5.5	1	1877	Lubeo, Me.	Eastport, Me.
140557		Sch.	Little Lucy	6	6	39.8	10.7	3.0	2	1877	Crisfield, Md.	Newport News, Va.
200303		Sch.	Little Mart	17	15	44.0	13.4	4.3	1	1903	Fulchers Landing, N. C.	Wilmington, N. C.
140866		Sch.	Little May	10	9	38.0	14.5	4.5	6	1887	Millford, Del.	Baltimore, Md.
141823		Sch.	Little May	6	6	33.9	11.2	3.4	2	1901	Apalachicola, Fla.	Apalachicola, Fla.
15653		Sch.	Little Nell	5	5	28.0	9.9	4.4	2	1866	Rockport, Me.	Boothbay, Me.
141628		Sch.	Little Nell	10	8	43.0	15.0	4.0	1	1899	Morgan City, La.	Brashear, La.
141271		Slp.	Little Nora	5	5	36.5	10.5	4.8	1	1893	Bristol, Me.	Castine, Me.
141772		Slp.	Little Onk	12	9	34.6	14.7	4.1	1	1902	Harris Neck, Ga.	Savannah, Ga.
141744		Slp.	Little Ray	8	8	35.2	10.3	5.3	1	1900	Friendship, Me.	Maobias, Me.
14578		Sch.	Little Sadie	22	21	48.4	14.7	5.5	2	1866	Bath, Me.	Bath, Me.
141281		Sch.	Little Slater	6	6	42.3	11.2	2.3	1	1893	Smyrna, N. C.	Beaufort, N. C.
141581		Sch.	Little Willie	8	5	42.6	13.2	2.8	2	1899	Biloxi, Miss.	Gulfport, Miss.
200424		Sch.	Livelihood	40	36	71.7	21.4	5.1	3	1903	Deer Isle, Me.	Deer Isle, Me.
140429		Sch.	Live Oak	10	5	42.9	15.6	3.1	2	1890	New Orleans, La.	Gulfport, Miss.
141422		Sch.	Liza Jane	17	13	40.8	12.5	4.9	2	1895	Conway, S. C.	Georgetown, S. C.
15352		Sch.	Lizze	29	28	47.8	18.5	4.8	1	1867	Duxbury, Mass.	Belfast, Me.
140413		Slp.	Lizze	8	5	33.2	14.0	3.2	2	1890	Camden, N. J.	Bridgeton, N. J.
140775		Slp.	Lizze	10	9	43.8	14.9	3.5	5	1885	Madison, Md.	Crisfield, Md.
141049		Slp.	Lizze	11	10	40.7	10.6	2.6	1	1890	Smyrna, N. C.	Beaufort, N. C.
141079		Slp.	Lizze	5	5	30.5	11.8	3.0	2	1896	Cambridge, Md.	Baltimore, Md.
141399		Slp.	Lizze II	5	5	26.2	12.4	3.0	0	1895	Patchogue, N. Y.	Patchogue, N. Y.
141104		Sch.	Lizze B.	6	6	40.5	11.0	2.6	1	1896	Harkers Island, N. C.	Newbern, N. C.
141506		Slp.	Lizze B.	7	7	37.3	14.0	3.7	4	1897	Fairmount, Md.	Crisfield, Md.
141516		Slp.	Lizze B.	6	6	36.8	12.9	3.1	2	1897	Pocomoke City, Md.	Chincoteague, Va.
15648		Sch.	Lizze Bell	30	29	53.3	19.5	5.1	2	1870	Somerset County, Md.	Tappahannock, Va.
140711		Sch.	Lizze Bell	44	41	56.0	20.3	5.6	3	1884	New Gretna, N. J.	Tuckerton, N. J.
15787		Slp.	Lizze Brown	5	5	31.0	12.2	3.5	1	1871	Spotwater, Ore.	Port Townsend, Wash.
15859		Sch.	Lizze Burt	27	18	55.0	18.8	4.5	2	1872	Dividing Creek, N. J.	Seaford, Del.
141014		Sch.	Lizze Catherine	11	8	41.2	14.6	3.1	2	1899	Biloxi, Miss.	Gulfport, Miss.
15707	J. K. H. B.	Sch.	Lizze Cochran	188	150	108.0	27.3	8.8	4	1870	Brewer, Me.	Maobias, Me.
140580	J. W. Q. L.	Sch.	Lizze Colby	150	142	95.9	24.0	9.2	20	1882	Essex, Mass.	Port Townsend, Wash.
140060		Slp.	Lizze De Hart	8	7	28.0	14.0	3.0	2	1872	Glencove, N. Y.	Greenport, N. Y.
141009		Slp.	Lizze Emma	10	10	33.0	12.4	6.0	1	1899	Friendship, Me.	Rockland, Me.
141329		Cat.	Lizze Gilmon	5	5	23.0	11.0	3.3	1	1889	Osterville, Mass.	Nantucket, Mass.
141002		Sch.	Lizze Godfrey	77	73	81.5	26.0	5.8	3	1890	Northport, N. Y.	Coldspring, N. Y.
141110	K. J. C. H.	Sch.	Lizze Griffin	107	71	95.3	24.0	10.0	18	1891	Essex, Mass.	Bucksport, Me.
140001		Slp.	Lizze Jane	10	10	36.5	13.3	3.9	3	1874	Greenback, Va.	Chincoteague, Va.
141066		Slp. y.	Lizze L.	19	18	44.5	10.0	5.4	2	1879	Brooklyn, N. Y.	New York, N. Y.
15745		Slp.	Lizze Lane	19	18	50.2	17.6	4.8	3	1871	Sayville, N. Y.	Baltimore, Md.
15905	J. P. B. R.	Sch.	Lizze Lane	231	219	115.8	29.8	9.2	6	1874	Searsport, Me.	Belfast, Me.
15338		Sch.	Lizze Leo	92	87	79.0	23.0	8.1	3	1868	Trenton, Me.	Bucksport, Me.
140283		Sch.	Lizze Leo	9	9	45.0	11.4	3.2	1	1878	York County, Va.	Newport News, Va.
140809		Slp.	Lizze Lee	6	6	32.4	13.0	2.9	2	1885	Baltimore, Md.	Do.
140004		Sch.	Lizze M.	15	15	42.4	15.2	4.0	1	1883	San Francisco, Cal.	San Francisco, Cal.
140701		Sch.	Lizze Maud	83	48	81.2	22.9	7.9	17	1885	Boothbay, Me.	Vinalhaven, Me.
140445		Slp.	Lizze May	10	5	30.0	14.5	3.4	3	1881	Bayshore, N. Y.	Bridgeton, N. J.
140774		Sch.	Lizze May	43	41	57.1	18.6	5.2	2	1885	Gouldsboro, Me.	Maobias, Me.
140780		Sch.	Lizze May	9	9	49.3	13.3	3.2	6	1885	Tilghmans Island, Md.	Baltimore, Md.
15659		Slp.	Lizze Morse	20	19	44.0	17.0	4.8	2	1869	Waterford, Conn.	New London, Conn.
140169		Slp.	Lizze Myrtle	5	5	28.0	10.0	3.0	1	1876	Kittery, Me.	Maobias, Me.
140749		Sch.	Lizze Frien	95	91	94.8	30.6	0.4	5	1884	Parkersburg, Ore.	San Francisco, Cal.
140213		Sch.	Lizze Theresa	56	53	67.5	25.0	5.6	2	1876	Vallejo, Cal.	Do.
140876	K. D. V. T.	Sch.	Lizze Vance	442	383	148.5	30.1	11.3	7	1887	Port Blakely, Wash.	Do.
140237		Sch.	Lizze Walworth	9	8	34.0	11.7	4.7	3	1877	Bristol, Me.	Eastport, Me.
140133		*Sch.	Lizze A. Law	747	710	196.1	33.9	13.9	6	1875	Port Huron, Mich.	Chicago, Ill.
140173		Slp.	Lizze A. Luce	10	7	43.0	17.0	4.8	2	1876	New London, Conn.	Tappahannock, Va.
141829		Slp.	Lizze A. Stanley	6	6	25.5	9.7	4.7	3	1902	Friendship, Me.	Deer Isle, Me.
14734		Sch.	Lizze A. Tolles	68	65	73.2	23.7	0.1	2	1863	Norwalk, Conn.	Kennebunk, Me.
141221	K. L. J. S.	Sch.	Lizze A. Williams	188	179	125.0	23.7	7.5	4	1892	Bethel, Del.	Seaford, Del.
141191		Sch.	Lizze B. Adams	61	58	75.5	20.2	9.4	9	1892	Essex, Mass.	Galveston, Tex.
140485	J. V. L. S.	Sch.	Lizze B. Willey	573	522	150.4	34.1	16.6	6	1881	Thomaston, Me.	Thomaston, Me.
140449		Sch.	Lizze C. Rich	62	87	76.4	24.5	7.3	3	1881	Brewer, Me.	Eastport, Me.
140109		Slp.	Lizze D. Beasley	36	35	63.0	20.0	5.7	1	1873	Brooklyn, N. Y.	New York, N. Y.
140687		Slp.	Lizze D. Bell	16	15	38.3	16.0	4.3	1	1883	City Island, N. Y.	Do.

1 Formerly schooner Vinnie Small.

## MERCHANT SAILING VESSELS OF THE UNITED STATES—Continued.

Official No.	Signal letters.	Rig.	Name of vessel.	Gross tonnage.	Net tonnage.	Length.	Breadth.	Depth.	Crew.	When built.	Where built.	Home port (where permanent document issues).
						Feet.	Feet.	Feet.				
15066	H. M. N. G.	Sch.	Lizzie D. Small	190	187	109.3	27.2	8.2	5	1860	Camden, N. J.	Bangor, Me.
141102	K. H. V. F.	Sch.	Lizzie E. Dennison	528	482	141.5	33.0	14.9	7	1890	East Deering, Me.	Portland, Me.
201798		Slp.	Lizzie E. Lealle	8	5	30.5	11.2	6.0	1	1905	Friendship, Me.	St. George, Me.
141231		Sch.	Lizzie F. Stowe	17	16	42.5	15.6	4.2	1	1892	Goose Creek Island, N. C.	Newbern, N. C.
140666	K. B. R. T.	Sch.	Lizzie H. Partrick	471	412	146.5	34.6	14.0	6	1883	Millford, Del.	Boston, Mass.
140854		Sch.	Lizzie J. Call	206	180	110.9	20.4	8.2	5	1896	Portsmouth, N. H.	Portsmouth, N. H.
15310		Sch.	Lizzie J. Clark	48	46	64.5	20.8	6.1	2	1887	Pembroke, Me.	Castine, Me.
202376		Sch.	Lizzie J. Cox	23	17	67.6	18.5	5.0	8	1905	Fishing Island, Md.	Crisfield, Md.
140101		Sch.	Lizzie J. Jones	63	60	76.0	21.6	7.9	15	1875	Gloucester, Mass.	Savannah, Ga.
140767		Sch.	Lizzie J. Robbins	16	9	45.8	16.4	4.8	5	1885	Mauricetown, N. J.	Bridgeton, N. J.
140822		Sch.	Lizzie J. White	9	7	50.0	12.2	3.0	2	1884	Woodland, Del.	Annapolis, Md.
140444		Slp.	Lizzie M. Jones	21	20	44.5	17.0	4.8	3	1881	Westport, N. Y.	Chincoteague, Va.
141769	K. R. L. G.	Sch.	Lizzie M. Parsons	655	571	171.9	35.3	13.3	7	1902	Bath, Me.	Cape Charles, Va.
15490		Sch.	Lizzie M. Spicer	44	41	67.0	21.0	4.9	3	1858	Dorchester County, Md.	Norfolk, Va.
141758		Sch.	Lizzie M. Stanley	124	92	103.0	24.8	10.0	17	1901	Essex, Mass.	Gloucester, Mass.
15794		Sch.	Lizzie M. Weaver	33	23	54.6	13.2	5.1	2	1871	Mauricetown, N. J.	Bridgeton, N. J.
141455		Sch.	Lizzie S. Fifield	8	8	27.5	10.8	5.9	2	1896	Friendship, Me.	Vinalhaven, Me.
141632		Slp.	Lizzie S. Johnson	8	6	43.2	14.0	3.4	1	1896	Pocomoke City, Md.	Cape Charles, Va.
141560		Slp.	Lizzie S. Joy	11	6	35.0	12.0	7.2	1	1898	Rockport, Me.	Rockport, Me.
15206		Sch.	Lizzie T. Adams	26	25	52.3	17.0	4.8	1	1890	San Francisco, Cal.	San Francisco, Cal.
140332	J. T. D. C.	Sch.	Lizzie V. Hall	185	185	116.0	30.0	8.5	6	1878	Friderica, Del.	Patchogue, N. Y.
140706		Sch.	Lizzie and Annie	41	39	55.7	18.5	4.5	2	1884	Gouldsboro, Me.	Castine, Me.
140258	J. S. L. V.	Slp.	Llewellyn J. Morse	1,362	1,271	198.2	36.6	24.2	16	1877	Brewer, Me.	San Francisco, Cal.
141562		Slp.	Lloyd Cox	6	6	37.8	13.2	2.6	2	1896	Upper Fairmount, Md.	Alexandria, Va.
141297		Slp.	Lloyd Hudgins	6	5	32.0	9.3	3.0	1	1893	Norfolk, Va.	Norfolk, Va.
48167		Sch.	Loadstone	32	30	67.0	18.1	4.1	2	1867	Monguagon, Mich.	Detroit, Mich.
204175		Sch.	Lochinvar	67	34	72.1	20.4	9.0	9	1907	Harpeswell, Me.	Portland, Me.
141834		Slp.	Lockwood	6	6	36.7	12.4	2.9	4	1902	Oxford, Md.	Baltimore, Md.
141436		Slp. y.	Lodona	25	24	48.0	14.8	6.7	3	1890	Port Jefferson, N. Y.	New York, N. Y.
14723	H. M. D. W.	Sch.	Loduskia	108	102	86.0	24.3	8.2	3	1851	Freeport, Me.	Bangor, Me.
15096		Sch.	Loella	66	63	77.8	22.2	6.5	2	1849	Bristol, Me.	Portland, N. H.
141748	K. R. F. D.	Sch.	Logan	965	866	191.0	35.0	17.6	4	1901	Noank, Conn.	Philadelphia, Pa.
141287		Sch.	Lola	42	28	72.2	24.4	3.9	6	1893	Logtown, Miss.	Gulport, Miss.
141757		Slp.	Lola	6	6	36.6	13.4	2.6	5	1901	Oxford, Md.	Crisfield, Md.
141668		Slp.	Lola S.	9	6	45.8	15.3	3.2	1	1900	Pocomoke City, Md.	Do.
141448		Slp.	Lola V.	7	5	38.8	13.1	3.1	1	1896	St. Peters, Md.	Annapolis, Md.
140091	J. Q. W. H.	Sch.	Lola V. Chaples	230	191	125.0	31.0	8.8	7	1875	Belfast, Me.	New York, N. Y.
15768		Sch.	Lola	9	6	39.0	14.0	3.0	2	1871	Norfolk, Va.	Richmond, Va.
141447		Slp.	Lola	3	3	40.5	13.4	3.2	2	1896	Inverness, Md.	Crisfield, Md.
201422		Slp.	Lola	9	7	42.0	14.0	3.5	1	1904	Mearsville, Va.	Cape Charles, Va.
140644		Sch.	Lola Taylor	10	5	56.0	16.2	2.3	5	1886	Westmoreland County, Va.	Do.
141817		Sch.	Lola E. Bennett	28	28	69.0	20.8	5.8	7	1902	Inverness, Md.	Baltimore, Md.
140604		Slp.	Lola H. Cobb	19	19	43.5	14.7	3.3	2	1885	Bishopville, Md.	Chincoteague, Va.
135587		Sch.	Lolla	26	26	58.0	20.7	4.2	3	1882	Jordan River, Mass.	New Orleans, La.
15688		Sch.	Lomie A. Burton	203	193	128.0	25.8	9.6	5	1873	Chicago, Ill.	Milwaukee, Wis.
202720		Slp.	Lon V. Stephens	13	10	41.6	14.9	4.6	2	1905	Port Republic, N. J.	Somiers Point, N. J.
141555		Slp.	Lona	5	5	22.0	10.3	3.6	4	1896	Millville, N. J.	Bridgeton, N. J.
141479		Ywl.	Lone Hand	6	6	25.6	11.8	3.9	0	1897	Providence, R. I.	Providence, R. I.
15087		Sch.	Lone Star	45	43	62.4	18.4	6.7	2	1854	Essex, Mass.	Maclias, Me.
140305		Sch.	Lone Star	12	12	37.1	14.1	4.2	3	1878	Key West, Fla.	Key West, Fla.
141036		Sch.	Lone Star	6	6	37.0	9.6	2.8	3	1889	Chincoteague, Va.	Chincoteague, Va.
202842		Sch.	Lonesome Girl	11	7	32.7	14.2	3.3	1	1906	Holley, Fla.	Pensacola, Fla.
140793		Sch.	Longfellow	10	6	49.0	15.5	2.9	4	1885	Cambridge, Md.	Wilmington, Del.
141025	K. G. N. M.	Sch.	Longfellow	267	228	127.6	30.5	9.1	0	1889	Bath, Me.	New Bedford, Mass.
14058		Sch.	Long Island	36	34	59.0	20.2	4.7	4	1860	Glenwood, N. Y.	New York, N. Y.
141820		Sch.	Lonia Buren	9	8	46.4	15.6	3.1	1	1902	Kinnebeck, N. C.	Elizabeth City, N. C.
14516		Sch.	Loon	82	78	90.0	20.7	7.3	3	1864	Purchased from U. S.	Annapolis, Md.
141484		Slp. y.	Lorelei	10	9	36.0	7.5	3.3	1	1897	Greenport, N. Y.	Greenport, N. Y.
140750		Sch.	Lorena	16	11	48.0	14.8	3.6	1	1884	Core Sound, N. C.	Elizabeth City, N. C.
141303		Slp.	Lorena B.	8	8	36.6	12.5	3.6	2	1893	South Norwalk, Conn.	Bridgeton, Conn.
141729		Sch.	Lorena D.	14	9	48.8	15.0	3.3	1	1901	Beaufort, N. C.	Newbern, N. C.
15203		Sch.	Lorenz and William	23	21	48.0	18.0	4.0	1	1866	San Francisco, Cal.	San Francisco, Cal.
140921		Cat.	Loretta	5	5	30.5	12.4	3.0	0	1888	Patchogue, N. Y.	Patchogue, N. Y.
141218		Sch.	Loretto	16	15	44.0	14.8	4.9	3	1892	Savannah, Ga.	Beaufort, S. C.
140699		Sch.	Loring B. Haskell	96	67	81.1	22.8	8.8	14	1884	Essex, Mass.	Boston, Mass.
140717	K. C. P. W.	Sch.	Loring C. Ballard	660	627	149.6	35.4	18.4	6	1884	Bath, Me.	Do.
141712		Slp.	Lorna Doone	9	6	39.0	11.5	3.0	1	1901	Wheaton, Va.	Tappahannock, Va.
140610		Lgr.	Lorraine	5	5	30.0	10.7	2.6	1	1885	Grand Caillou, La.	Brashear, La.
141136	K. J. M. N.	Ywl. y.	Lotawana	25	23	42.3	13.4	7.2	4	1890	South Boston, Mass.	New York, N. Y.
15762	J. K. W. R.	Sch.	Lottie	216	183	109.8	28.5	8.4	3	1871	Millford, Del.	Philadelphia, Pa.
15919		Slp.	Lottie	7	6	34.8	14.7	2.8	2	1873	Millford, Conn.	Norfolk, Va.
140979		Sch.	Lottie	42	42	65.5	21.5	4.0	3	1869	Fish River, Ala.	Wilmington, Del.
141028		Sch.	Lottie	9	8	39.7	14.1	3.0	1	1880	Old River, Tex.	Galveston, Tex.
141256		Sch.	Lottie	8	8	44.8	12.3	2.8	1	1893	Smyrna, N. C.	Beaufort, N. C.
141340		Sch.	Lottie	19	18	47.0	20.3	4.0	1	1894	Mary Esther, Fla.	Pensacola, Fla.
141622		Slp.	Lottie	8	6	38.6	12.3	3.5	1	1899	Orlando, Md.	Newport News, Va.
141207		Slp.	Lottie B.	5	5	30.7	11.5	2.7	2	1891	Jamesport, N. Y.	Greenport, N. Y.

1 Formerly U. S. Navy yawl (no name).

2 Formerly schooner E. T. C. Gaspard.

† Rebuilt, 1864.

## MERCHANT SAILING VESSELS OF THE UNITED STATES—Continued.

Official No.	Signal letters.	Rig.	Name of vessel.	Gross tonnage.	Net tonnage.	Length.	Breadth.	Depth.	Crew.	When built.	Where built.	Home port (where permanent document issues).
						Feet.	Feet.	Feet.				
14800	H. M. O. K.	Sch.	Lottie Beard	303	288	118.1	29.1	9.2	5	1866	Fairhaven, Mass.	Bangor, Me.
141625	K. P. L. T.	Sch.	Lottie Bennett	566	496	170.4	37.6	12.8	8	1899	Port Blakely, Wash.	San Francisco, Cal.
141389		Slp.	Lottie Bryant	10	9	31.1	12.2	5.5	1	1895	Friendship, Me.	Portland, Me.
140177		Sch.	Lottie Byrnes	97	68	82.0	22.5	8.5	14	1876	Essex, Mass.	Provincetown, Mass.
140479	J. V. L. N.	Sch.	Lottie Carson	295	244	127.3	32.8	8.8	7	1881	Port Blakely, Wash.	San Francisco, Cal.
141300		Sch.	Lottie Earl	10	6	51.0	13.0	3.5	1	1903	Orion, Md.	Newport News, Va.
140792		Sch.	Lottie G.	10	9	48.0	12.8	3.5	4	1885	Somerset County, Md.	Baltimore, Md.
141731		Slp.	Lottie Genever	6	6	27.7	10.9	5.3	2	1901	Friendship, Me.	Brooklin, Me.
141810		Slp.	Lottie M.	6	5	30.6	11.7	2.9	0	1902	River Springs, Md.	Annapolis, Md.
200754		Slp.	Lottie Mae	10	7	33.1	11.4	6.0	0	1904	Bremen, Me.	Vinalhaven, Me.
140324		Sch.	Lottie Marshall	5	5	41.4	10.4	2.6	3	1876	Crisfield, Md.	Crisfield, Md.
141009		Sch.	Lottie May	6	5	30.0	11.0	3.6	1	1883	Bristol, Me.	New London, Conn.
141169		Sch.	Lottie May	10	9	51.0	14.3	3.6	5	1891	St. Peters, Md.	Crisfield, Md.
140609		Sch.	Lottie V.	11	11	50.0	13.0	3.0	2	1883	Portsmouth, Va.	Norfolk, Va.
141725		Slp.	Lottie W.	11	9	36.5	14.5	3.9	1	1901	Portland, Me.	Portland, Me.
141124		Slp.	Lottie B. MoLain	8	8	26.4	10.9	5.2	3	1890	Bremen, Me.	Southwest Harbor, Me.
140802		Sch.	Lottie E. Carter	25	23	56.4	18.1	4.5	2	1885	Alexandria, Va.	Washington, D. C.
140738		Sch.	Lottie E. White	42	40	64.9	23.0	5.7	3	1884	Wicomico County, Md.	Baltimore, Md.
141981		Sch.	Lottie G. Merchant	115	79	95.4	24.9	9.8	18	1901	Essex, Mass.	Gloucester, Mass.
140621		Sch.	Lottie L. Thomas	24	16	65.6	17.3	4.9	2	1883	Madison, Md.	Annapolis, Md.
141452		Sch.	Lottie M. Leach	30	21	65.2	18.8	5.0	2	1896	Solomons Island, Md.	Baltimore, Md.
141404	K. M. L. D.	Sch.	Lottie R. Russell	304	262	122.8	32.6	9.9	6	1895	Leesburg, N. J.	Bridgeport, N. J.
141056		Sch.	Lottie S. Haskins	58	44	70.5	20.4	8.5	6	1890	Essex, Mass.	Pensacola, Fla.
140500		Sch.	Lottie S. Morton	67	44	73.2	21.4	7.7	13	1882	do.	New York, N. Y.
140107		Sch.	Lottie and Annie	96	91	88.0	20.5	6.6	3	1875	St. Michaels, Md.	Do.
14674		Sch.	Lotus	270	241	136.0	28.6	9.0	6	1867	Depere, Wis.	Chicago, Ill.
22289	H. Q. S. R.	Sch. y.	Lotus	27	26	56.0	10.9	5.6	3	1867	Bristol, R. I.	New London, Conn.
140679		Sch.	Lou	12	12	38.3	12.2	3.6	1	1883	San Diego, Cal.	San Diego, Cal.
141280		Slp.	Lou	11	11	37.9	12.9	5.0	3	1893	Portland, Me.	Gloucester, Mass.
140560		Sch.	Lou Annie	8	6	51.0	11.8	2.9	1	1882	Dorchester County, Md.	Norfolk, Va.
140647		Sch.	Lou Sullivan	10	9	46.2	14.3	3.0	5	1890	Tilghmans Island, Md.	Crisfield, Md.
140160		Sch.	Lou Willis	15	14	42.9	13.8	4.2	2	1876	Smyrna, N. C.	Elizabeth City, N. C.
141799	Slp. y.	Sch.	Lou O. Storms	11	11	34.0	13.4	3.2	1	1902	Patchogue, N. Y.	Patchogue, N. Y.
141073		Slp.	Louie	6	5	31.3	13.3	2.9	2	1885	Amityville, N. Y.	Greenport, N. Y.
140925		Cat.	Louie Maud	8	8	25.2	12.6	3.6	1	1888	Noank, Conn.	Stonington, Conn.
15658		Slp.	Louie A. Kelly	8	7	39.8	14.2	3.4	4	1870	Crisfield, Md.	Crisfield, Md.
141149		Cat.	Louie S. Allen	8	7	29.0	13.8	3.7	1	1891	Port Republic, N. J.	Somers Point, N. J.
203294		Slp.	Louie	11	11	39.6	11.7	4.4	0	1906	Ballard, Wash.	Seattle, Wash.
200961	K. T. D. L.	Sch.	Louis Bossert	605	488	169.6	36.2	12.8	7	1904	Bath, Me.	New York, N. Y.
15516		Sch.	Louis Dalson	14	14	42.0	16.0	3.0	2	1867	Morgans Point, Tex.	Galveston, Tex.
141232		Sch.	Louis Felber	18	12	59.2	16.0	4.4	2	1892	Orion, Md.	Newport News, Va.
141750		Sch.	Louis G.	9	6	38.4	14.0	2.9	2	1901	Bloxi, Miss.	Gulfport, Miss.
201258		Slp.	Louis Hunter	0	5	34.0	12.7	2.7	2	1904	Bluffton, S. C.	Beaufort, S. C.
140221		Sch.	Louis and Rosie	77	48	78.9	22.7	7.7	14	1877	Bath, Me.	New York, N. Y.
15631		Slp.	Louisa	8	8	37.0	13.0	3.0	2	1862	New York, N. Y.	Norfolk, Va.
15691		Sch.	Louisa	17	10	38.8	15.1	4.4	6	1870	Key West, Fla.	Key West, Fla.
15888		Slp.	Louisa	5	5	28.6	11.6	2.8	1	1872	Greenwich, Conn.	Bridgeport, Conn.
140070		Sch.	Louisa	10	7	40.0	13.0	3.2	4	1874	Galveston, Tex.	Port Lavaca, Tex.
140567		Slp.	Louisa	31	29	54.6	19.6	5.4	3	1882	Madison, Md.	Annapolis, Md.
140833		Slp.	Louisa	6	6	32.0	12.4	3.4	1	1890	Goat Island, S. C.	Charleston, S. C.
141480		Slp.	Louisa	6	5	28.5	13.0	2.9	1	1893	Patchogue, N. Y.	Patchogue, N. Y.
140779		Sch.	Louisa A.	11	11	43.4	13.8	3.8	1	1885	Thunderbolt, Ga.	Savannah, Ga.
141779		Sch.	Louisa B.	11	10	46.8	12.0	3.1	2	1902	Mobile, Ala.	Mobile, Ala.
15907		Sch.	Louisa Franks	73	61	72.0	21.9	5.6	2	1866	Carteret County, N. C.	Castine, Me.
141278		Sch.	Louisa H.	17	12	45.1	16.9	4.4	2	1893	Bayou Talla, Miss.	Gulfport, Miss.
141145		Sch.	Louisa M.	6	6	28.8	9.7	5.0	1	1891	Bremen, Me.	Machias, Me.
200328		Slp.	Louisa Moger	8	7	39.0	12.7	3.2	2	1903	Crittenden, Va.	Norfolk, Va.
140545		Sch.	Louisa Polleys	72	69	76.2	22.2	7.6	12	1882	Essex, Mass.	Gloucester, Mass.
140818		Slp.	Louisa R.	7	6	32.0	12.3	3.0	1	1896	Patchogue, N. Y.	New York, N. Y.
141252		Slp.	Louisa R.	7	7	35.0	12.9	3.9	1	1892	Cedar Bayou, Tex.	Port Lavaca, Tex.
141836		Slp.	Louisa Wyatt	11	7	34.9	14.9	3.3	1	1902	Belhaven, N. C.	Newbern, N. C.
140748		Sch.	Louisa B. Robinson	30	24	54.0	18.8	5.8	2	1884	Barnegat, N. J.	Greenport, N. Y.
140776		Slp.	Louisa J. Evans	6	6	30.2	12.0	3.0	1	1885	Bayville, N. Y.	Cold Spring, N. Y.
201602		Sch.	Louisa R. Sylva	131	102	101.0	24.4	11.4	22	1904	Essex, Mass.	Provincetown, Mass.
15105		Slp.	Louise	11	11	30.0	14.2	3.9	2	.....	.....	Greenport, N. Y.
15688		Sch.	Louise	24	23	51.5	20.2	3.8	1	1870	Kings Ranch, Cal.	San Francisco, Cal.
15973		Sch.	Louise	45	43	68.5	23.0	4.8	3	1874	Nyaok, N. Y.	New York, N. Y.
85808		Sch.	Louise	66	62	79.6	23.4	6.3	4	1883	Baltimore, Md.	Baltimore, Md.
140326		Slp.	Louise	8	8	29.2	12.2	4.0	1	1878	Westerly, R. I.	Sag Harbor, N. Y.
140400		Sch.	Louise	47	45	66.4	20.2	6.4	2	1881	Wilmington, N. C.	Port Jefferson, N. Y.
140707		Sch.	Louise	22	16	58.6	17.4	5.0	3	1884	Pocomoke City, Md.	Annapolis, Md.
140962		Slp.	Louise	6	5	36.5	11.4	2.9	2	1888	Crisfield, Md.	Tappanhook, Va.
141201	K. L. G. D.	Sch.	Louise	345	328	150.0	35.0	10.0	7	1892	Fairhaven, Cal.	San Francisco, Cal.
141566		Sch.	Louise	21	21	46.2	16.3	5.6	4	1898	Coupeville, Wash.	Seattle, Wash.
141601		Sch.	Louise	14	11	44.8	16.8	4.0	2	1899	Scranton, Miss.	Mobile, Ala.
141045	K. P. V. M.	Sch.	Louise	102	76	91.3	23.0	10.2	5	1900	East Boston, Mass.	Boston, Mass.
141671		Slp.	Louise	8	8	41.0	14.3	4.0	4	1900	Hopewell, Md.	Crisfield, Md.
141775		Slp.	Louise J.	6	6	32.5	11.0	3.0	2	1897	East Quogue, N. Y.	Greenport, N. Y.

1 Formerly sloop-yacht Sadie.

1 Formerly schooner Gen'l E. L. F. Hardoastle.

## MERCHANT SAILING VESSELS OF THE UNITED STATES—Continued.

Official No.	Signal letters.	Rig.	Name of vessel.	Gross tonnage.	Net tonnage.	Length.		Breadth.	Depth.	Crew.	When built.	Where built.	Home port (where permanent document issues).
						Feet.	Feet.						
141021		Slp.	Louise Miles	6	6	40.0	12.6	3.0	3	1899	Crab Island, Md.	Crisfield, Md.	
141074		Sch.	Louise S	38	38	54.6	18.4	6.5	3	1900	Irondale, Wash.	Port Townsend, Wash.	
141457		Sch.	Louise Travers	32	25	70.0	19.5	5.7	6	1886	Solomons Island, Md.	Crisfield, Md.	
201478		Sch.	Louise C. Cabral	63	59	87.0	22.7	10.6	18	1904	Essex, Mass.	Provincetown, Mass.	
140867		Sch.	Louise F. Harper	62	62	80.1	22.5	9.2	6	1887	Harkers Island, N. C.	Mobile, Ala.	
141086		Sch.	Louise M. Willard	10	9	50.5	13.3	3.5	2	1890	St. Peters, Md.	Annapolis, Md.	
15941	J. N. M. T.	Bk.	Louisiana	1,436	1,343	202.4	40.0	24.4	15	1873	Bath, Me.	San Francisco, Cal.	
200454		Sch.	Louisiana	20	12	57.0	17.4	3.5	4	1903	Biloxi, Miss.	New Orleans, La.	
141248		Ywl. y.	Lounger	16	15	35.0	14.2	4.2	1	1892	Brooklyn, N. Y.	New York, N. Y.	
15812		Sch.	Love D. Cobb	23	21	45.0	16.5	4.2	2	1871	Cape Hatteras, N. C.	Newbern, N. C.	
141769		Slp.	Loveldell	14	9	36.9	14.1	4.0	1	1901	Shipyard, Ga.	Savannah, Ga.	
140665		Sch.	Lovenia North	21	14	57.6	16.0	4.5	8	1882	Dorchester County, Md.	Baltimore, Md.	
203564		Sch.	Lovle Gustavus	16	11	45.0	14.0	3.8	2	1904	Chester, Fla.	Fernandina, Fla.	
203960		Slp.	Lowella	10	10	30.8	14.4	4.1	2	1900	Greenport, N. Y.	Greenport, N. Y.	
141276		Sch. y.	Loyal	47	44	68.1	19.2	7.6	6	1893	Brooklyn, N. Y.	New York, N. Y.	
200922	K. T. O. V.	Sch.	Lucania	147	104	108.9	25.0	11.8	20	1904	Gloucester, Mass.	Gloucester, Mass.	
141342		Sch.	Lucanna	5	5	35.0	11.3	3.3	2	1894	Cedar Bush Creek, Va.	Newport News, Va.	
140498	J. V. Q. L.	Sch.	Lucia Porter	332	284	130.1	31.7	10.4	7	1881	Belfast, Me.	Boston, Mass.	
140097		Sch.	Lucia A. Simpson	227	215	127.0	28.0	8.7	6	1875	Manitowoc, Wis.	Milwaukee, Wis.	
140069	J. Q. S. B.	Sch.	Lucie Wheatley	189	180	113.8	29.5	8.2	5	1875	Frederica, Del.	New York, N. Y.	
140031	J. Q. L. W.	Shp.	Lucile	1,402	1,287	200.2	40.0	23.9	15	1874	Freeport, Me.	San Francisco, Cal.	
141597	K. F. R. O.	Sch. y.	Lucille	30	30	58.6	16.4	7.7	4	1899	Baltimore, Md.	New York, N. Y.	
200087		Slp.	Lucille	6	6	27.9	12.3	3.3	2	1902	Apalachicola, Fla.	Cedar Keys, Fla.	
200503		Slp.	Lucille	9	8	36.2	15.3	2.8	1	1903	Elizabeth City, N. C.	Elizabeth City, N. C.	
157458		Slp. y.	Lucille	12	6	40.5	12.9	4.2	1	1891	Bristol, R. I.	Brunswick, Ga.	
140245		Slp.	Lucille	8	8	34.0	13.3	3.0	1	1877	Bayshore, N. Y.	New York, N. Y.	
14703		Sch.	Lucinda	25	23	48.0	15.3	6.5	3	1851	Bristol, Me.	Deer Isle, Me.	
141182	K. J. R. G.	Sch.	Lucinda Sutton	1,496	1,330	225.0	40.9	18.6	8	1891	Westhaven, Conn.	New Haven, Conn.	
141613		Sch.	Lucinda I. Lowell	110	77	93.0	24.0	9.7	18	1899	Essex, Mass.	Gloucester, Mass.	
14567		Sch.	Lucknow	56	53	68.2	19.8	7.4	3	1854	do.	Calais, Me.	
18771		Sch.	Lucratia	17	12	50.0	15.3	4.0	2	1871	Ocracoke, N. C.	Newbern, N. C.	
15880		Sch.	Lucy	14	9	49.8	15.4	4.5	3	1872	Maroushook, Pa.	Bridgeton, N. J.	
140182		Slp.	Lucy	19	18	46.6	15.0	3.9	2	1876	Perth Amboy, N. J.	Tuckerton, N. J.	
140628		Slp. y.	Lucy	11	11	32.2	12.5	5.2	0	1883	Gloucester, Mass.	Boston, Mass.	
140648		Slp.	Lucy	7	7	34.0	12.2	3.0	1	1888	Smithfield, Va.	Norfolk, Va.	
141112	K. J. B. H.	Sch.	Lucy	309	294	142.0	34.0	9.0	7	1890	Fairhaven, Cal.	San Francisco, Cal.	
141574		Slp.	Lucy	8	5	36.0	11.4	3.6	2	1898	Irvington, Va.	Tappahannock, Va.	
141754		Slp.	Lucy	8	8	39.3	13.7	3.6	3	1901	Cacaway Point, Md.	Baltimore, Md.	
141819		*Sch.	Lucy	73	65	100.6	23.8	5.2	2	1902	Delray, Mich.	Detroit, Mich.	
141807		*Slp.	Lucy D.	9	5	35.3	13.5	2.3	1	1902	Woolwich, Me.	Portland, Me.	
140179		Sch.	Lucy E.	26	25	54.3	16.1	5.7	12	1876	Essex, Mass.	Provincetown, Mass.	
15895		Sch.	Lucy Graham	61	58	74.9	19.3	6.7	2	1867	Sturgeon Bay, Wis.	Milwaukee, Wis.	
140662		*Sch.	Lucy Gurney	62	59	70.2	23.5	5.2	2	1882	South Rondout, N. Y.	Albany, N. Y.	
141202		Sch.	Lucy H.	58	55	68.2	22.5	5.5	2	1892	Freeport, Fla.	Tenacola, Fla.	
15472		Slp.	Lucy Hopkins	9	5	35.0	14.0	4.0	3	1868	Philadelphia, Pa.	Bridgeton, N. J.	
140969	K. G. B. P.	Sch.	Lucy May	104	98	84.8	25.4	6.5	3	1888	Cherryfield, Me.	Machias, Me.	
141206		Slp.	Lucy May	5	5	26.3	9.6	5.0	2	1892	Brunen, Me.	Deer Isle, Me.	
201501		Sch.	Lucy May	12	12	48.0	11.9	3.0	1	1904	Smymna, N. C.	Beaufort, N. C.	
15182		Sch.	Lucy Turner	16	10	43.3	15.4	4.6	4	1867	New York, N. Y.	Bridgeton, N. J.	
141510		Slp.	Lucy V.	10	10	44.0	15.1	3.9	4	1897	Wittman, Md.	Crisfield, Md.	
140744		Sch.	Lucy Walker	9	8	46.5	13.0	3.2	4	1884	Somerset County, Md.	do.	
15897		Sch.	Lucy A. Lane	16	15	42.6	15.4	3.7	2	1873	Oceanport, N. J.	Bridgeport, Conn.	
140653	J. W. H. D.	Sch.	Lucy E. Friend	470	347	147.0	34.5	12.6	8	1882	Newburyport, Mass.	Gloucester, Mass.	
15467		Sch.	Lucy J. Stewart	27	25	51.6	10.0	5.8	4	1869	Somerset County, Md.	Tappahannock, Va.	
141097		Slp.	Lucy M. Rea	8	7	28.6	10.4	5.4	1	1890	Brunen, Me.	Machias, Me.	
140883		Sch.	Lucy R. Waring	8	7	40.0	10.0	3.3	1	1884	Lancaster County, W. Va.	Norfolk, Va.	
140518		Sch.	Lucy V. Fletcher	30	29	57.1	18.1	5.4	2	1882	Solomons Island, Md.	Baltimore, Md.	
141322		Sch.	Lucy and Elsie	60	57	76.4	20.2	8.5	13	1884	Essex, Mass.	New York, N. Y.	
140747		Sch.	Lucy and Willie	17	9	48.0	17.0	4.3	6	1884	Leesburg, N. J.	Bridgeton, N. J.	
141659		Slp. y.	Luteah	12	12	41.0	11.0	4.6	1	1899	New York, N. Y.	New York, N. Y.	
141661	K. Q. F. W.	Sch.	Ludlow	762	643	185.4	38.9	14.3	10	1900	Port Blakely, Wash.	San Francisco, Cal.	
140953		Sch.	Ludwick	33	31	56.6	16.8	4.0	1	1888	Astoria, Oreg.	Astoria, Oreg.	
200285		*Sch.	Lue Ella	13	11	37.8	13.4	3.0	2	1903	Seadrift, Tex.	Port Lavaca, Tex.	
140954		Slp.	Lue Ockers	6	6	31.8	13.2	3.3	1	1888	Patchogue, N. Y.	Patchogue, N. Y.	
141662		Sch.	Luella	8	8	29.3	12.5	4.5	1	1900	Addison, Me.	Lubec, Me.	
201291		Sch.	Luella	6	6	33.4	11.0	2.9	1	1904	Nome, Alaska	Nome, Alaska	
140684		Sch.	Luella Njokerson	26	25	48.4	18.0	4.9	1	1884	Port Jefferson, N. Y.	Barnstable, Mass.	
141652		Sch.	Luka	122	70	77.0	23.0	8.0	6	1878	Port Ludlow, Wash.	Honolulu, Hawaii.	
140334		Sch.	Lula	6	5	43.3	11.0	2.7	13	1878	Crisfield, Md.	Crisfield, Md.	
140647		Sch.	Lula	60	57	64.9	21.5	5.8	2	1882	Millbridge, Me.	Bangor, Me.	
141511		Slp.	Lula	8	8	40.9	11.6	2.9	2	1897	Starkey Creek, N. C.	Beaufort, N. C.	
141876		Sch.	Lula B.	5	5	27.0	11.6	2.0	2	1900	Horse Island, Fla.	Key West, Fla.	
141824		Slp.	Lula Bell	7	6	40.0	13.4	3.0	1	1902	Justisville, Va.	Cape Charles, Va.	
141837		Slp.	Lula Belmont	8	6	39.3	13.0	2.6	1	1902	Davis, N. C.	Beaufort, N. C.	
141352		Lgr.	Lula D.	6	6	35.6	11.8	3.1	1	1894	Little Calfou, La.	Brashear, La.	
141630		Slp.	Lula Marion	8	8	30.0	11.2	5.4	1	1899	Friendship, Md.	Castine, Me.	
140789		Sch.	Lula Rea	9	0	53.0	14.1	2.0	6	1885	Cambridge, Md.	Baltimore, Md.	
140653		Slp.	Lula Scott	7	7	36.5	10.6	2.2	2	1883	Georges Island, Md.	Chincoteague, Va.	

1 Formerly sloop-yacht Dorothy.

2 Formerly Hawaiian schooner Luka.



## MERCHANT SAILING VESSELS OF THE UNITED STATES—Continued.

Official No.	Signal letters.	Rtg.	Name of vessel.	Gross tonnage.	Net tonnage.	Length.	Breadth.	Depth.	Crew.	When built.	Where built.	Home port (where permanent document issued).
						Feet.	Feet.	Feet.				
140068		Slp.	Lula A. Covington	7	6	34.4	13.3	3.0	2	1871	Sandyhill, Md.	Norfolk, Va.
141258		Slp.	Lula and Bertha	11	7	36.5	14.4	4.5	3	1893	Dividing Creek, N. J.	Bridgeton, N. J.
141673		Slp.	Lula and Emma	9	6	44.5	15.4	3.8	5	1900	Pocomoke City, Md.	Crisfield, Md.
141185	K. L. C. T.	Sch.	Lulle L. Pollard	541	471	149.6	35.2	12.4	7	1891	Milton, Del.	Philadelphia, Pa.
15728		Sch.	Lulu	24	23	49.2	18.4	5.0	2	1871	Greenport, N. Y.	Norfolk, Va.
15912		Slp.	Lulu	10	9	36.0	14.0	3.5	2	1873	Glenwood, N. Y.	Bridgeton, Conn.
141289		Sch.	Lulu	6	6	31.6	10.9	2.7	1	1892	Anglesea, N. J.	Newport News, Va.
141010		Slp.	Lulu Bell	5	5	28.5	11.3	3.1	2	1889	Greenport, N. Y.	Greenport, N. Y.
141381		Sch.	Lulu Guy	14	13	41.0	13.3	4.6	1	1895	Bonona, Mich.	Grand Haven, Mich.
141737		Slp.	Lulu L.	18	14	48.2	16.9	6.5	2	1901	Lubec, Me.	Lubec, Me.
21730		Sch.	Lulu M. Gullin	129	122	106.0	19.1	8.6	3	1863	Hamburg, Pa.	Baltimore, Md.
141410		Sch.	Lulu W. Eppes	81	70	61.8	23.7	6.7	2	1895	Ellsworth, Me.	Ellsworth, Me.
141437		Slp.	Lulu	10	8	41.5	10.5	3.0	2	1895	Timberneck Creek, Va.	Newport News, Va.
141423		Cat.	Luna	5	5	23.3	11.0	3.5	2	1896	Osterville, Mass.	Chatham, Mass.
141481		Sch.	Lunette	16	15	42.2	15.2	6.0	1	1897	Lubec, Me.	Lubec, Me.
15761		Slp.	Luona	9	8	35.5	12.4	3.5	1	1871	New York, N. Y.	Perth Amboy, N. J.
140202		Sch.	Lupton	8	8	35.9	12.5	3.2	1	1876	Hog Island, N. C.	Elizabeth City, N. C.
141090		Sch.	Lura Mae	10	5	36.0	12.7	2.7	1	1900	Avon, N. C.	Do.
141234		Sch.	Luray	19	14	59.5	16.3	4.5	2	1892	Oriole, Md.	Cape Charles, Va.
141590		Sch.	Lurena	8	6	41.0	12.0	2.8	1	1899	Smyrna, N. C.	Beaufort, N. C.
140360		Slp.	Lurline	5	5	30.3	12.8	3.0	1	1878	Hoboken, N. J.	Tappahannock, Va.
140605		Sch. y.	Lurline	49	47	75.0	21.2	6.9	6	1893	San Francisco, Cal.	Los Angeles, Cal.
140844	K. D. S. N.	Sch.	Lurlino	358	336	135.0	34.0	13.0	7	1887	Benicia, Cal.	San Francisco, Cal.
141197		Sch.	Luther Bateman	34	21	56.4	19.3	5.7	6	1891	Bridgeton, N. J.	Bridgeton, N. J.
141107		Sch.	Luther Hornsby	16	9	57.0	15.2	4.3	6	1891	St. Peters, Md.	Crisfield, Md.
200070		Sch.	Luther B. May	7	6	40.0	12.7	2.8	1	1903	Avon, N. C.	Elizabeth City, N. C.
140091	K. C. J. W.	Sch.	Luther T. Garretson	572	491	146.0	34.6	15.6	7	1884	Millville, N. J.	Boston, Mass.
141370		Sch.	Luvonia Richard	13	11	46.0	15.0	3.2	1	1895	Mitchell Creek, N. C.	Newbern, N. C.
140450	J. V. F. H.	*Sch.	Luzon	1,358	1,182	205.8	40.2	24.0	20	1881	Boston, Mass.	Baltimore, Md.
141042	K. P. T. V.	Sch.	Luzon	545	412	170.0	36.8	12.2	8	1900	Alameda, Cal.	San Francisco, Cal.
140490		Sch.	Lycenia	28	27	49.5	19.3	4.8	1	1850	Westfield, N. Y.	Maohias, Me.
202188		Slp.	Lyda Gertrude	13	7	37.6	15.8	3.6	1	1905	Jordan Creek, N. C.	Elizabeth City, N. C.
14535		Slp.	Lydia	9	8	33.9	12.9	3.9	4	1857	Bridgeton, N. J.	Bridgeton, N. J.
140350		Sch.	Lydia	83	79	80.0	20.9	6.8	2	1874	Manitowoc, Wis.	Chicago, Ill.
140387		Sch.	Lydia	8	8	35.5	13.5	2.8	1	1879	Clearbrook, Tex.	Galveston, Tex.
140980		Sch.	Lydia	39	37	62.6	20.0	7.0	4	1889	Benicia, Cal.	Port Townsend, Wash.
141034		Slp.	Lydia	7	7	28.7	11.4	4.0	1	1889	Atlantic City, N. J.	Providence, R. I.
141587		Slp. y.	Lydia	10	9	37.7	13.2	3.2	1	1899	Bayshore, N. Y.	Patchogue, N. Y.
140310		Sch.	Lydia B.	14	8	39.5	14.9	4.6	3	1878	Allowaytown, N. J.	Bridgeton, N. J.
140737		Sch.	Lydia Beauchamp	7	6	47.0	12.3	3.4	2	1884	Somerset County, Md.	Newport News, Va.
140357		Sch.	Lydia Grant	26	24	47.6	17.0	5.2	1	1879	Kennebunk, Me.	Portland, Me.
202484		Slp.	Lydia Iola	7	6	40.4	13.8	3.5	4	1905	Crisfield, Md.	Crisfield, Md.
140723		Slp.	Lydia Jefferson	9	6	37.9	14.4	3.3	2	1884	Cambridge, Md.	Annapolis, Md.
140138	J. R. H. M.	Sch.	Lydia Middleton	197	187	120.0	33.3	9.9	5	1875	Barnegat, N. J.	New York, N. Y.
140377		Slp.	Lydia Van Name	12	11	38.7	16.4	4.4	1	1879	Tottenville, N. Y.	Perth Amboy, N. J.
10206		Sch.	Lydia E. Raessor	131	125	106.5	22.7	7.9	3	1847	Cleveland, Ohio	Marquette, Mich.
140084	J. Q. T. N.	Sch.	Lydia H. Roper	321	305	146.0	34.0	10.5	6	1875	Norfolk County, Va.	Norfolk, Va.
141010	K. G. M. Q.	Sch.	Lydia M. Deering	224	1,063	204.7	41.1	21.1	9	1899	Bath, Me.	Bath, Me.
140880		Slp.	Lydia M. Post	20	19	43.8	17.6	4.2	1	1887	Keyport, N. J.	Perth Amboy, N. J.
140539		Sch.	Lydia M. Webster	47	45	58.5	21.2	6.1	1	1882	Crofton, Me.	Buokspott, Me.
141459		Sch.	Lyman	8	8	30.2	9.9	4.0	0	1896	Port Blakely, Wash.	Port Townsend, Wash.
14830		Sch.	Lyman Casey	291	277	136.1	28.0	13.3	5	1867	Toledo, Ohio	Port Huron, Mich.
141239	K. L. M. H.	Sch.	Lyman D. Foster	777	692	184.0	39.0	15.4	15	1892	Port Blakely, Wash.	San Francisco, Cal.
15934		Sch.	Lyman M. Davis	185	185	123.0	27.2	9.4	5	1873	Muskegon, Mich.	Grand Haven, Mich.
141081	K. H. M. Q.	Sch.	Lyman M. Law	1,300	1,154	211.1	40.3	18.1	9	1890	Weathaven, Conn.	New Haven, Conn.
140317		Sch.	Lynn Haven	6	6	49.0	10.6	2.6	5	1878	Crisfield, Md.	Baltimore, Md.
141677		Slp.	Lynnwood	6	6	36.9	12.9	2.8	5	1900	Cambridge, Md.	Do.
202192		*Sch.	Lynx	10	7	40.0	10.0	3.0	1	1905	Sturgeon Bay, Wis.	Milwaukee, Wis.
M.												
90318		Sch.	M. Coulbourn	63	60	69.8	23.8	6.5	3	1871	Seaford, Del.	Crisfield, Md.
91090		Sch.	M. Estelle	7	7	47.7	11.0	2.6	1	1878	Crisfield, Md.	Tappahannock, Va.
93047		Slp.	M. Eugenia	7	5	30.6	12.5	3.4	1	1900	St. Simons Mills, Ga.	Savannah, Ga.
92760		Slp.	M. Evelino	14	12	41.0	13.4	4.3	1	1896	Brunswick, Ga.	Do.
92010		Sch.	M. Flechas	39	27	66.4	20.7	4.2	4	1888	Mosspoint, Miss.	Mobile, Ala.
91480		Sch.	M. Frances	10	10	39.6	12.6	3.1	1	1882	Straits, N. C.	Wilmington, N. C.
91738		Slp.	M. Gardner	19	9	35.7	16.2	4.9	2	1884	Millenbeck, Va.	Annapolis, Md.
92682		Sch.	M. Garibaldi	23	15	53.3	19.6	3.0	3	1895	Jordan River, Miss.	New Orleans, La.
90556		Sch.	M. Geoghogan	10	9	50.0	12.0	3.8	2	1873	Dorchester County, Md.	Tappahannock, Va.
91743		Sch.	M. Justina	8	7	37.4	14.5	3.2	1	1884	Bonfouca, La.	Gulport, Miss.
200409		Slp.	M. Louise	10	9	33.0	16.8	3.6	2	1903	Dawfuskie Island, S. C.	Beaufort, S. C.
92596		Sch.	M. Madeleine	31	29	67.0	17.2	7.0	8	1894	Essex, Mass.	Boston, Mass.
93294	K. R. V. H.	Sch.	M. Turner	816	763	185.0	42.2	15.0	12	1902	Benicia, Cal.	San Francisco, Cal.
50619		*Sch.	M. Tuttle	57	54	77.7	19.7	6.0	0	1870	Black River, Ohio	Toledo, Ohio
91106	J. T. M. V.	Sch.	M. A. Achorn	308	257	127.5	30.9	11.0	6	1879	Rockland, Me.	Mobile, Ala.
91060		Sch.	M. A. Baston	47	45	70.0	18.7	6.7	7	1878	Newburyport, Mass.	Savannah, Ga.
91185		Sch.	M. A. Coulbourn	10	10	56.4	14.3	3.4	6	1879	Somerset County, Md.	Crisfield, Md.

\* Formerly schooner Reading Railroad No. 34.

\* Formerly schooner Gipsy.

## MERCHANT SAILING VESSELS OF THE UNITED STATES—Continued.

Official No.	Signal letters.	Rig.	Name of vessel.	Gross tonnage.	Net tonnage.	Length.		Breadth.	Depth.	Crew.	When built.	Where built.	Home port (where permanent document issues).
						Feet.	Feet.						
91722		Sch.	M. A. Glover	10	10	52.7	15.6	2.0	1	1884	Cambridge, Md.	Bridgeton, N. J.	
91717		Sch.	M. A. Jones	9	5	49.8	13.2	2.2	4	1884	Somerset County, Md.	Crisfield, Md.	
92241		Sch.	M. A. Roberts	9	9	53.0	16.0	2.8	3	1890	Solomons Island, Md.	Do.	
92330		Sch.	M. A. Sommers	38	26	68.5	18.0	5.0	8	1890	Madison, Md.	Baltimore, Md.	
92007		Sch.	M. B. Stetson	120	94	87.5	24.0	9.0	18	1888	Essex, Mass.	Bucksport, Me.	
92616		Sch.	M. C. Hill	7	5	42.0	11.6	3.1	1	1897	Hunting Quarter, N. C.	Newbern, N. C.	
91989		Sch.	M. C. Richardson	5	5	34.6	11.0	2.4	1	1888	Saraha Creek, Va.	Norfolk, Va.	
92167		Sch.	M. C. Weber	9	9	55.3	15.4	3.6	2	1890	Solomons Island, Md.	Baltimore, Md.	
92985	K. P. B. R.	Sch.	M. D. Creasy	2,114	1,894	264.4	43.9	21.6	9	1899	Bath, Me.	Bath, Me.	
92462		Sch.	M. E. Chelton	23	16	58.4	18.4	4.8	5	1892	Pocomoko City, Md.	Richmond, Va.	
91549		Sch.	M. E. Dennis	31	30	60.3	18.8	5.7	2	1893	do	Baltimore, Md.	
91087	J. T. B. V.	Sch.	M. E. Eldridge	262	240	101.7	30.2	10.8	6	1878	Portsmouth, N. H.	Barnstable, Mass.	
92120		Sch.	M. E. Lokey	10	9	51.0	13.7	8.4	2	1899	Somerset County, Md.	Newport News, Va.	
91505		Sip.	M. F. Higgins	8	8	34.0	12.4	3.0	2	1882	Nansemond County, Va.	Do.	
92544		Sip.	M. G. Ashby	7	6	34.0	12.0	2.8	1	1893	Brewers Creek, Va.	Norfolk, Va.	
92003		Sch.	M. G. Walstein	16	9	47.0	16.0	4.0	1	1894	Roanoke Island, N. C.	Elizabeth City, N. C.	
90231		Sch.	M. H. Morris	16	16	40.0	15.4	5.5	4	1870	Noank, Conn.	Edgartown, Mass.	
18776	H. N. D. B.	Sch.	M. H. Read	160	129	104.0	28.8	8.7	4	1854	Brookhaven, N. Y.	Belfast, Me.	
92379		Sch.	M. I. Wilcox	41	41	76.4	16.5	5.5	3	1894	Chaumont, N. Y.	Cape Vincent, N. Y.	
91711		Sch.	M. J. Covington	9	5	50.4	13.6	2.8	2	1884	Tilghmans Island, Md.	Annapolis, Md.	
93266		Sch.	M. J. Daugherty	17	17	49.0	17.2	5.2	5	1902	Crisfield, Md.	Crisfield, Md.	
92673		Sch.	M. J. Fitzsimmons	39	37	58.6	21.3	4.8	3	1894	Tottenville, N. Y.	New York, N. Y.	
91728		Sch.	M. J. Lee	28	27	65.5	18.1	4.0	3	1884	Norfolk, Va.	Norfolk, Va.	
17246		Sch.	M. J. Sewall	44	42	58.8	18.6	0.0	2	1860	Boothbay, Me.	Eastport, Me.	
91387		Sch.	M. J. Stevenson	16	15	55.0	16.4	4.2	2	1881	Crisfield, Md.	Annapolis, Md.	
90839	J. P. Q. D.	Sch.	M. K. Rawley	302	287	125.0	32.0	10.4	6	1874	St. George, Me.	St. George, Me.	
92491		Sch.	M. L. Clark	23	15	54.2	19.0	4.4	3	1893	New Orleans, La.	Tampa, Fla.	
17447		Sch.	M. L. Vetherell	69	65	71.0	20.0	7.0	4	1865	Essex, Mass.	Boston, Mass.	
92182		Sch.	M. M. Davis	9	9	55.6	15.3	3.5	3	1890	Solomons Island, Md.	Baltimore, Md.	
90079	J. H. D. L.	Sip.	M. M. Hamilton	111	105	84.8	26.2	7.2	4	1899	Harpawell, Me.	Portland, Me.	
91726		Sip.	M. M. Travers	10	9	43.5	15.0	3.1	5	1884	Taylor's Island, Md.	Baltimore, Md.	
202435		Sip.	M. N. Adyr	6	6	26.8	12.7	4.0	1	1905	Brooklyn, N. Y.	New York, N. Y.	
77479		Sch.	M. P. Howlett	85	55	84.8	23.0	8.8	18	1901	Essex, Mass.	Philadelphia, Pa.	
92255		Sip.	M. S. Moreno	7	7	32.3	12.4	3.4	2	1890	Braidentown, Fla.	Key West, Fla.	
92312		Sip.	M. S. Quay	12	11	38.4	15.4	4.2	2	1891	Atlantic City, N. J.	Somers Point, N. J.	
202789		Sip.	M. S. Quay II	17	12	60.0	16.0	4.9	3	1906	do	Do.	
92136		Sch.	M. T. Richardson	13	12	51.2	14.6	3.3	1	1889	Maroushook, Pa.	Newport News, Va.	
90335		Sch.	M. T. Tucker	9	8	44.0	12.0	2.8	1	1900	Solomons, Md.	Do.	
92545		Sch.	M. V. Bennett	10	9	51.5	13.3	3.5	2	1893	Oriole, Md.	Annapolis, Md.	
91908		Sip.	M. V. I.	9	8	29.5	13.7	4.0	2	1887	Noank, Conn.	Bridgeton, Conn.	
91469	J. W. H. H.	Sch.	M. V. B. Chase	457	380	143.3	35.5	12.5	6	1882	Bath, Me.	New York, N. Y.	
92352		Sch.	M. D. and Bella Mulford	30	18	55.2	19.1	5.5	9	1891	Bridgeton, N. J.	Bridgeton, N. J.	
91896		Sch.	M. Blanche Hayward	10	5	58.0	14.0	4.3	3	1886	Solomons Island, Md.	Tappanhook, Va.	
91315		Sch.	Mabel	40	37	54.0	18.7	6.8	2	1881	Millbridge, Me.	Portland, Me.	
91661		Sip.	Mabel	17	16	42.0	16.5	4.2	3	1884	Bayport, N. Y.	Elizabeth City, N. C.	
91715		Sch.	Mabel	51	48	70.2	21.9	6.3	3	1884	Baltimore, Md.	Tappanhook Va.	
91854		Cat.	Mabel	6	6	28.3	12.0	3.4	2	1886	Bridgeton, N. J.	Camden, N. J.	
92439		Sch.	Mabel	7	6	20.4	10.3	5.4	1	1892	Bremen, Me.	Vinalhaven, Me.	
92795		Sch.	Mabel	7	7	34.7	11.1	3.4	1	1897	New Haven, Conn.	New Haven, Conn.	
92874	Sip. y.	Sch.	Mabel	8	7	39.0	11.5	3.5	1	1890	Patchogue, N. Y.	Patchogue, N. Y.	
93089		Sip.	Mabel	6	6	38.2	13.7	2.0	2	1900	Cambridge, Md.	Baltimore, Md.	
91909		Sch.	Mabel Dees	9	9	37.8	13.2	2.3	1	1887	Lake Charles, La.	Brashear, La.	
93343	K. S. F. J.	Sch.	Mabel Gale	762	619	183.5	39.4	15.0	11	1902	Port Blakeley, Wash.	San Francisco, Cal.	
135497		Sip.	Mabel Jewell	6	6	30.0	14.0	2.9	1	1881	Bellport, N. Y.	Patchogue, N. Y.	
91888		Sip.	Mabel Josephine	6	6	27.0	11.9	3.2	1	1882	Patchogue, N. Y.	Do.	
93203		Sip.	Mabel Lee	11	9	36.0	9.0	3.5	2	1901	West Point, Va.	Richmond, Va.	
92750		Sip.	Mabel Somers	5	5	36.5	12.0	3.0	4	1890	Crisfield, Md.	Crisfield, Md.	
92498	K. L. P. T.	Sch.	Mabel D. Hines	128	92	94.6	24.2	10.4	17	1893	Essex, Mass.	Honchester, Mass.	
93105		Sch.	Mabel E. Bryson	39	38	62.8	18.2	8.3	7	1901	South Bristol, Me.	Boston, Mass.	
92718		Sch.	Mabel E. Coas	95	83	78.5	25.9	3.0	3	1890	Port Greville, Nova Scotia.	Do.	
92310		Sch.	Mabel E. Judlin	46	31	68.5	23.4	4.8	5	1891	Handsboro, Miss.	Gulfport, Miss.	
91819		Sch.	Mabel E. Lore	18	10	43.6	15.6	4.2	4	1885	Bridgeton, N. J.	Camden N. J.	
92370	K. J. V. Q.	Bkn.	Mabel J. Meyers	750	668	188.4	34.5	17.3	9	1891	Searsport, Me.	Searsport, Me.	
91199	J. T. N. D.	Sch.	Mabel L. Phillips	800	838	172.8	40.1	17.4	2	1879	Bath, Me.	New York, N. Y.	
90046		Sch.	Mabel and Edith	48	46	64.0	23.0	5.1	2	1893	San Francisco, Cal.	San Francisco, Cal.	
92991	K. M. P. Q.	Sch.	Mabel and Ruth	190	166	125.3	23.8	7.0	3	1896	Bethel, Del.	Seaford, Del.	
90926		Sch.	Mabelle	18	14	50.0	14.7	4.0	1	1870	Beaufort, N. C.	Newbern, N. C.	
92831		Sip.	Mabelle	6	6	27.8	10.6	5.8	2	1899	Friendship, Me.	Deer Isle, Me.	
93027		Sch.	Mabelle E. Leavitt	21	19	47.8	15.2	7.1	6	1900	Bristol, Me.	Boston, Mass.	
91080		Sch.	Mable C. Snow	15	14	41.2	15.0	3.7	1	1878	Camden, Me.	Rockport, Me.	
92652		Sch.	Maac	9	8	38.0	12.3	0.2	1	1892	Eastport, Me.	Eastport, Me.	
92997		Sip.	Maokinaw	7	6	33.0	12.6	5.8	2	1890	Litico, Me.	Do.	
92392		Sip.	McLaren	6	5	25.3	12.9	3.1	0	1891	Tacoma, Wash.	Tacoma, Wash.	
91116	J. T. G. D.	Sip.	McLaurin	1,374	1,312	200.8	39.0	24.0	18	1879	Newburyport, Mass.	San Francisco, Cal.	
92999		Sch.	McLean	13	9	47.6	14.3	3.3	2	1899	Little River, Ala.	Mobile, Ala.	
16605	H. N. G. F.	Sch.	Madagascar	112	95	83.9	23.9	7.9	4	1845	Ellsworth, Me.	Calais, Me.	
92478	K. L. M. R.	Sch.	Madalene Cooney	790	604	177.1	37.2	17.9	8	1892	Waldoboro, Me.	Philadelphia, Pa.	
91143		Sip.	Madalene Sammis	5	5	28.0	12.4	2.8	1	1873	Patchogue, N. Y.	Patchogue, N. Y.	

1 Formerly schooner Jennie and Agnes.

2 Formerly sloop Elinore II.

3 Formerly British schooner Lizzie B.

## MERCHANT SAILING VESSELS OF THE UNITED STATES—Continued.

Official No.	Signal letters.	Rig.	Name of vessel.	Gross tonnage.	Net tonnage.	Length.	Breadth.	Depth.	Crew.	When built.	Where built.	Home port (where permanent document issues).
17968		Slp.	Madalino	15	14	40.5	14.6	3.8	3	1869	Patchogue, N. Y.	Perth Amboy, N. J.
91997		Slp.	Madaline Brandt	5	5	29.2	12.6	3.0	1	1887	do	Patchogue, N. Y.
90407		Sch.	Madcap	11	11	42.3	11.9	8.3	1	1868	Sullivan, Me.	Portland, Me.
90129		Sch.	Madeleine	79	67	92.5	24.0	7.0	7	1869	Rye, N. Y.	Tampa, Fla.
93014		Slp.	Madeleine	10	10	39.0	14.6	3.8	1	1900	Bayshore, N. Y.	Patchogue, N. Y.
93306	K. R. W. Q.	Sch.	Madeleine	463	394	147.0	34.8	12.1	6	1902	Phippsburg, Me.	Bath, Me.
201448		Slp.	Madelene	6	6	28.5	11.8	3.0	1	1904	Anclote, Fla.	Tampa, Fla.
90498		Sch.	Madeline	33	32	54.0	20.8	4.5	1	1873	San Francisco, Cal.	San Francisco, Cal.
92908		Slp. y.	Madella	6	6	29.9	11.5	4.8	1	1899	Ellsworth, Me.	Ellsworth, Me.
92365		Slp.	Madge	6	6	28.0	12.4	3.2	1	1885	Islip, N. Y.	Patchogue, N. Y.
201023		Slp.	Madge	7	7	37.7	13.2	3.2	1	1904	Patchogue, N. Y.	Do.
201972		Slp.	Madge Ruth	8	8	34.0	11.2	6.0	2	1905	Friendship, Me.	Castine, Me.
92429		Sch.	Madge A. Burke	7	7	45.2	11.4	2.6	3	1892	Punta Gorda, Fla.	Key West, Fla.
90158		Sch.	Madgie	23	22	48.0	17.6	4.5	1	1870	Westerly, R. I.	Barnstable, Mass.
91073		Slp.	Madgie	6	6	28.6	12.3	2.8	0	1878	Bayshore, N. Y.	Patchogue, N. Y.
91784		Slp.	Madgie	10	9	36.0	14.4	3.3	1	1885	Thunderbolt, Ga.	Savannah, Ga.
90717		Sch.	Madonna	76	72	79.8	24.4	6.2	4	1871	Milwaukee, Wis.	Milwaukee, Wis.
92424	K. L. G. M.	Sch.	Madonna	115	79	91.2	23.8	9.2	18	1892	Essex, Mass.	Glooucester, Mass.
92063		Sch.	Madora	14	11	47.0	13.8	3.4	2	1888	Smyrna, N. C.	Beaufort, N. C.
93229		Sch.	Maeander	7	6	34.0	9.7	2.7	2	1901	Key Largo, Fla.	Sag Harbor, N. Y.
17273		Sch.	Maggie	18	17	50.4	14.0	3.1	3	1867	Swansboro, N. C.	Charleston, S. C.
17941		Slp.	Maggie	8	7	35.2	11.4	2.9	2	1866	Worcester County, Md.	Chincoteague, Va.
90270		Sch.	Maggie	72	69	87.0	23.9	5.9	3	1871	Dorchester County, Md.	Crisfield, Md.
90323		Sch.	Maggie	21	20	52.3	16.6	4.2	3	1871	Moriches, N. Y.	Tappahannock, Va.
90538		Slp.	Maggie	7	7	36.2	13.0	3.1	2	1873	Annapolis, Md.	Baltimore, Md.
90860		Sch.	Maggie	16	16	44.0	15.6	3.7	1	1872	Norfolk, Va.	Newport News, Va.
91028		Slp.	Maggie	11	10	37.3	14.0	3.3	2	1877	Dare County, N. C.	Do.
91071		Sch.	Maggie	43	41	50.4	20.1	7.1	2	1878	Boston, Mass.	Boston, Mass.
91108		Sch.	Maggie	30	30	55.5	15.2	4.6	2	1878	Samish, Wash.	Tacoma, Wash.
91115		Sch.	Maggie	8	8	48.3	12.5	3.0	2	1878	Easton, Md.	Annapolis, Md.
91912		Sch.	Maggie	9	8	34.0	13.6	4.1	3	1887	Phippsburg, Me.	Boothbay, Me.
92140		Sch.	Maggie	8	8	32.4	12.6	3.8	1	1880	Saranton, Miss.	Tampa, Fla.
92940		Slp.	Maggie	10	10	32.8	12.1	4.6	1	1891	Aina, Me.	Bath, Me.
93184		Slp.	Maggie	7	6	43.0	13.5	3.0	1	1901	Hopkins, Va.	Cape Charles, Va.
93311		Sch.	Maggie	12	6	37.0	15.6	3.5	4	1902	Pensacola, Fla.	Gulfport, Miss.
93325		Sch.	Maggie	8	8	44.0	12.7	2.5	1	1902	Smyrna, N. C.	Beaufort, N. C.
93212		Sch.	Maggie Andrews	9	7	47.0	13.6	3.1	1	1901	Wlf, N. C.	Do.
93231		Sch.	Maggie B. J.	18	13	44.8	10.3	3.7	2	1901	Seymour's Point, Fla.	Fernandina, Fla.
90041		Slp.	Maggie Bell	12	12	43.3	14.0	4.0	2	1890	Westree, N. J.	Cape Charles, Va.
92335		Sch.	Maggie C.	32	27	63.0	18.0	4.9	2	1895	Drawbridge, Md.	Baltimore, Md.
92378		Slp.	Maggie C.	7	6	39.0	13.7	3.0	1	1899	Gulfport, Va.	Cape Charles, Va.
90822		Sch.	Maggie Clarke	36	26	62.0	20.5	5.7	10	1875	Baltimore, Md.	Crisfield, Md.
17280		Sch.	Maggie D.	9	5	35.0	12.0	3.0	3	1897	Bridgeton, N. J.	Bridgeton, N. J.
91827		Sch.	Maggie Daniels	21	12	53.3	16.5	4.4	4	1896	Mauricetown, N. J.	Do.
90636	J. P. N. C.	Sch.	Maggie Ellen	217	185	110.0	28.8	8.6	6	1874	Cape Elizabeth, Me.	Portland, Me.
92893		Sch.	Maggie F.	12	7	44.8	15.8	3.0	2	1898	Logtown, Miss.	Gulfport, Miss.
92950		Sch.	Maggie Flip	9	6	36.0	12.0	3.0	2	1898	Harmony, Va.	Tappahannock, Va.
93320		Slp.	Maggie Florence	6	6	39.5	13.3	2.9	4	1902	Hopkins, Va.	Crisfield, Md.
92320		Sch.	Maggie Hurlley	88	83	73.0	25.0	7.3	2	1883	St. Martins, New Brunswick	Rockland, Me.
90922		Sch.	Maggie J.	8	7	38.4	14.0	3.0	4	1876	Kinnekeet, N. C.	Crisfield, Md.
93329		Sch.	Maggie K.	37	27	57.9	21.9	4.1	3	1902	Biloxi, Miss.	Gulfport, Miss.
92061		Sch.	Maggie Leo	6	6	40.0	10.2	3.1	1	1888	Fishneck, Va.	Newport News, Va.
93289		Slp.	Maggie Leo	8	8	38.5	14.5	3.2	1	1901	Pungoteague, Va.	Cape Charles, Va.
93354		Slp.	Maggie Leo	10	8	51.0	16.0	3.8	1	1903	Pocomoke City, Md.	Do.
91635		Sch.	Maggie Marshall	17	11	51.0	16.0	4.0	6	1883	Crisfield, Md.	Tappahannock, Va.
92074		Slp.	Maggie May	10	10	36.0	15.0	4.0	3	1899	Norfolk County, Va.	Norfolk, Va.
93128		Slp.	Maggie May	9	7	32.8	13.6	3.0	1	1901	Harris Neck, Ga.	Savannah, Ga.
93250		Slp.	Maggie May	6	5	30.0	11.2	3.3	1	1901	Honey Bayou, La.	Brashear, La.
91718		Sch.	Maggie Mitchell	9	8	32.7	14.5	3.9	1	1884	Black Island, S. O.	Charleston, S. C.
17365	H. W. D. R.	Slp.	Maggie Mulvey	290	252	114.4	28.9	10.8	5	1874	Waldoboro, Me.	Belfast, Me.
91669		Sch.	Maggie Nevers	13	12	42.2	12.0	3.5	3	1878	Bay St. Louis, Miss.	New Orleans, La.
92038		Sch.	Maggie Pearl	10	9	50.0	14.0	2.6	3	1898	Hollands Island, Md.	Crisfield, Md.
92981		Slp.	Maggie Pearl	5	5	30.4	13.2	3.0	4	1899	Ewell, Md.	Baltimore, Md.
92453		Cat.	Maggie R.	5	5	25.0	11.0	3.7	0	1895	Hyannisport, Mass.	Hyannis, Mass.
200320		Slp.	Maggie Ruth	7	6	39.0	13.5	3.0	1	1903	Chesconnessex, Va.	Cape Charles, Va.
92920		Sch.	Maggie Salva	9	8	44.0	13.0	3.0	3	1899	East Fowl River, Ala.	Mobile, Ala.
91540		Sch.	Maggie Shearer	20	19	53.4	10.6	4.0	3	1883	Shadpoint, Md.	Norfolk, Va.
91192		Sch.	Maggie Sutphen	16	9	41.8	14.4	4.5	2	1879	Port Republic, N. J.	Do.
90059	J. P. T. M.	Sch.	Maggie Todd	130	129	103.0	26.8	8.3	4	1873	Calais, Me.	Calais, Me.
91048		Sch.	Maggie A. Champion	77	62	84.4	19.5	6.5	7	1877	Millville, N. J.	Bridgeton, N. J.
01110		Sch.	Maggie B. Parker	29	28	53.0	18.4	4.4	2	1879	Nansemond County, Va.	Newport News, Va.
90927		Sch.	Maggie C. Garrett	42	31	64.6	21.9	5.4	9	1876	Worcester County, Md.	Richmond, Va.
91729		Sch.	Maggie C. Lawrence	10	9	58.0	15.2	3.1	1	1884	Monie, Md.	Annapolis, Md.
90843		Sch.	Maggie E. Corbitt	31	24	57.0	10.9	4.9	3	1875	Newtown, Md.	Do.
91534		Sch.	Maggie E. Davis	44	31	66.5	21.3	6.1	4	1883	Baltimore, Md.	Chincoteague, Va.
92390		Sch.	Maggie E. Davis	16	9	51.0	10.3	3.9	2	1899	Hatteras, N. C.	Elizabeth City, N. C.
92180		Slp.	Maggie E. Hines	8	8	31.0	13.8	3.2	1	1890	Keyport, N. J.	Perth Amboy, N. J.
202193		Sch.	Maggie E. Maguire	38	38	71.0	19.6	5.2	2	1905	Cambridge, Md.	Baltimore, Md.

<sup>1</sup> Formerly schooner Melvin R. Draw.

<sup>2</sup> Formerly British schooner James Rourke.

## MERCHANT SAILING VESSELS OF THE UNITED STATES—Continued.

Official No.	Signal letters.	Rig.	Name of vessel.	Gross tonnage.	Net tonnage.	Length.	Breadth.	Depth.	Crew.	When built.	Where built.	Home port (where permanent document issues).
						Feet.	Feet.	Feet.				
92233		Sch.	Maggie E. Smith	10	9	51.0	14.3	3.4	2	1861	St. Peters, Md.	Annapolis, Md.
91412		Sch.	Maggie E. Turner	18	17	46.0	17.2	5.3	2	1882	Alexandria, Va.	Do.
92149		Sch.	Maggie G. H.	6	6	31.4	12.2	2.6	1	1899	Indianola, Tex.	Port Lavaca, Tex.
91637		Sch.	Maggie K. Moler	10	9	38.7	14.2	3.3	6	1883	Cambridge, Md.	Baltimore, Md.
9282		Sch.	Maggie L. Tolen	24	14	50.6	18.8	5.2	6	1863	Dorchester County, Md.	Bridgeton, N. J.
92397	K. L. D. P.	Sch.	Maggie M. Keough	583	488	180.0	37.0	12.4	9	1861	Milford, Del.	Philadelphia, Pa.
91985		Sch.	Maggie M. Van B.	37	23	61.6	19.5	5.0	3	1884	Barkers Landing, Del.	Wilmington, Del.
91909	K. D. G. C.	Sch.	Maggie S. Hart	679	591	174.0	35.0	18.3	9	1885	Waldoboro, Me.	New York, N. Y.
92522		Sch.	Maggie S. Myers	24	14	50.0	18.1	5.2	7	1893	Bridgeton, N. J.	Bridgeton, N. J.
17909		Sch.	Maggie V. Hartman	35	34	57.0	22.0	4.4	1	1867	San Francisco, Cal.	San Francisco, Cal.
93124		Sch.	Maggie W. Wade	9	9	43.6	13.4	2.4	1	1901	Morehead City, N. C.	Beaufort, N. C.
92884	K. L. B. N.	Sch.	Maggie and May	122	88	98.8	24.0	10.2	19	1891	Essex, Mass.	Gloucester, Mass.
92676		Sch.	Maggie and Ruth	7	6	42.0	10.8	2.4	2	1895	Dorchester, N. J.	Bridgeton, N. J.
90372		Sch.	Magio	50	48	76.0	20.8	6.2	8	1870	City Island, N. Y.	Key West, Fla.
90422		Yw. y.	Magio	7	7	29.1	11.3	4.2	8	1872	Lynn, Mass.	Boston, Mass.
90516		Sch.	Magio	48	46	63.8	23.2	5.2	2	1873	Tottenville, N. Y.	Norfolk, Va.
91800		Sch.	Magio	10	9	43.1	14.9	3.2	3	1885	Dorchester County, Md.	Baltimore, Md.
92740		Sch.	MAGNA	3,289	3,124	352.0	44.2	22.3	9	1896	Chicago, Ill.	Duluth, Minn.
91496		Sch.	Magnet	5	5	41.1	10.0	2.7	3	1882	Crisfield, Md.	Crisfield, Md.
92192		Sch.	Magnet	12	12	33.9	13.5	5.6	2	1882	Boston, Mass.	Boston, Mass.
91497		Sch.	Magneto	1,946	1,770	264.0	38.5	22.4	7	1882	Cleveland, Ohio	Cleveland, Ohio.
18679		Sch.	Magnolia	17	16	40.0	15.2	4.4	2	1830	Pearlington, Miss.	Pensacola, Fla.
90015		Sch.	Magnolia	47	44	61.0	22.0	4.5	2	1869	San Francisco, Cal.	San Francisco, Cal.
90989		Sch.	Magnolia	10	9	38.1	12.1	3.4	1	1876	Hunting Quarter, N. C.	Newbern, N. C.
91571		Sch.	Magnolia	51	48	68.3	22.8	5.9	3	1883	Cambridge, Md.	Baltimore, Md.
92098		Sch. y.	Magnolia	16	16	40.3	15.0	6.1	3	1899	Gloucester, Mass.	Boston, Mass.
92496		Sch.	Magnolia	46	44	64.9	20.3	5.1	4	1893	Key West, Fla.	Key West, Fla.
93078		Lgr.	Magnolia	5	5	33.6	11.6	2.6	1	1900	Morgan City, La.	Brashear, La.
93125		Sch.	Magnolia	6	6	31.0	10.4	4.9	3	1901	Cushing, Me.	Deer Isle, Me.
203028	K. V. H. R.	Sch.	MAGNOLIA	681	663	171.0	31.0	15.0	6	1906	Camden, N. J.	Port Arthur, Tex.
90778	K. T. B. C.	Sch.	Magnus Manson	1,751	1,526	223.0	43.2	22.0	8	1904	Bath, Me.	New Haven, Conn.
92502	K. L. Q. G.	Sch.	Maguarite Haskins	101	72	92.4	24.8	9.4	18	1893	Essex, Mass.	Gloucester, Mass.
92481		Sch.	Maguire	9	9	40.0	16.3	3.3	2	1892	Northumberland Co., Va.	Newport News, Va.
91082		Sch.	Maguire Brothers	01	58	65.0	24.8	5.5	3	1878	Haverstraw, N. Y.	New York, N. Y.
92206		Sch.	Magy Evins	8	8	34.3	8.2	3.0	1	1882	West Point, Va.	Newport News, Va.
91191		Sch.	Maiala Frances	8	7	42.6	12.4	3.0	2	1895	New Orleans, La.	Mobile, Ala.
92611	K. M. G. H.	Sch.	Mahanoy	865	823	192.3	34.7	10.0	3	1894	Noank, Conn.	Philadelphia, Pa.
93110	K. Q. P. W.	Sch.	Mahukona	738	653	182.5	38.5	14.5	9	1901	Hocquiam, Wash.	San Francisco, Cal.
92994		Sch.	MAIA	3,804	3,442	376.0	48.2	22.4	10	1898	Chicago, Ill.	Duluth, Minn.
90639		Sch.	Maid of Erin	30	22	58.5	19.0	5.7	2	1873	Baltimore, Md.	Baltimore, Md.
91807	J. W. Q. C.	Sch.	Maid of Orleans	180	171	110.2	29.5	9.8	7	1882	San Francisco, Cal.	Port Townsend, Wash.
17789		Sch.	Maid of the Mist	72	60	84.3	24.0	6.0	6	1866	Dorchester County, Md.	Baltimore, Md.
17906		Sch.	Maid of the Mist	6	6	29.3	11.7	2.6	1	1838	Galveston, Tex.	Galveston, Tex.
90204		Sch.	Maid of the Mist	48	28	65.2	21.2	6.3	7	1870	Talbot County, Md.	Camden, N. J.
91160		Sch.	Maid of the Mist	15	15	41.2	14.9	4.2	1	1879	Franklin, Me.	Savannah, Ga.
92061		Cat.	Maid of the Mist	5	5	28.3	12.3	3.0	0	1886	Patchogue, N. Y.	Patchogue, N. Y.
92944		Sch.	MAIDA	3,474	3,210	375.2	46.2	22.5	9	1898	West Superior, Wis.	Duluth, Minn.
17279		Sch.	Mall	13	8	38.8	14.9	4.3	0	1846	Camden, N. J.	Bridgeton, N. J.
18239		Sch.	Malno	24	23	40.4	13.7	6.0	1	1845	Essex, Mass.	Brooklin, Me.
18416		Sch.	Malno	25	12	42.6	18.5	4.0	0	1845	Leesburg, N. J.	Camden, N. J.
91961	K. D. M. P.	Sch.	Malno	190	181	105.4	28.0	8.5	6	1886	Bath, Me.	Philadelphia, Pa.
92290		Sch. y.	Majel	6	5	28.8	9.6	5.0	1	1887	South Boston, Mass.	Rochester, N. Y.
92644		Cat.	Majel	6	6	25.2	11.5	3.5	1	1895	Monument Beach, Mass.	Edgartown, Mass.
92315	K. J. P. G.	Sch.	Majestic	1,108	1,053	208.6	39.3	18.3	3	1891	New London, Conn.	New London, Conn.
93182		Sch.	Majestic	26	25	67.3	19.6	5.5	6	1901	Fairmount, Md.	Norfolk, Va.
92200	K. H. J. D.	Sch.	Major Plokands	984	873	184.2	37.9	12.1	0	1890	East Deering, Me.	Portland, Me.
01808		Sch.	Major Todd	10	9	50.3	13.7	2.9	3	1885	Somerset County, Md.	Baltimore, Md.
18631		Sch.	Major N. H. Ferry	171	162	117.0	24.9	8.1	4	1867	Ferrysburg, Mich.	Baltimore, Md.
92995		Sch.	Majorin	15	9	47.4	15.5	4.2	3	1899	New Orleans, La.	New Orleans, La.
92804	K. R. Q. P.	Bkn.	Makawell	899	821	194.0	39.5	17.5	13	1902	Oakland, Cal.	San Francisco, Cal.
92984		Sch.	Makouton	64	57	74.5	22.7	7.6	8	1886	Benicia, Cal.	Tacoma, Wash.
93011	K. P. S. D.	Sch.	Malcolm Baxter, Jr.	1,732	1,479	226.3	45.0	20.8	9	1900	Camden, Me.	Perth Amboy, N. J.
93107	K. Q. P. R.	Sch.	Malcom B. Seavey	1,247	1,051	203.2	40.0	21.5	8	1901	Bath, Me.	Bath, Me.
120581	K. C. M. R.	Sch.	Maldon	537	458	144.5	34.8	15.1	7	1884	Camden, N. J.	Boston, Mass.
93376		Sch.	Mallea Enos	10	9	40.0	14.0	5.8	2	1903	Gloucester, Mass.	Provincetown, Mass.
92250		Sch.	Malroo	12	10	41.3	13.6	4.4	3	1905	Unalakleet, Alaska	St. Michael, Alaska.
92637		Sch.	MALTA	2,237	2,132	200.0	40.2	19.0	8	1895	Chicago, Ill.	Duluth, Minn.
91874		Sch.	Malthy	26	25	47.0	16.4	4.0	5	1880	Norfolk County, Va.	Norfolk, Va.
92924	K. N. W. M.	Sch.	Malvern	844	745	185.4	35.3	10.2	2	1890	Bath, Me.	Perth Amboy, N. J.
200550		Sch.	Malvina	17	18	43.0	15.8	4.4	3	1903	Key West, Fla.	Key West, Fla.
93404		Sch.	Malvina S. Anderson	43	28	73.2	23.3	4.3	5	1892	Handsboro, Miss.	Gulfport, Miss.
202949		Sch.	Mame	9	9	28.0	12.8	4.4	1	1900	Wellfleet, Mass.	Provincetown, Mass.
91294		Sch.	Mamlo	0	0	29.2	12.4	3.3	1	1879	Port Republic, N. J.	Somers Point, N. J.
91572		Sch.	Mamlo	7	7	33.0	12.3	2.6	0	1881	Fairhaven, Cal.	Enreka, Cal.
92420		Sch.	Mamlo	11	11	36.7	14.7	3.4	3	1892	Bagdad, Fla.	Key West, Fla.
92905		Sch.	Mamlo	5	5	35.0	11.4	2.8	3	1867	Tyaskin, Md.	Crisfield, Md.

<sup>1</sup> Formerly schooner Clyde.

<sup>2</sup> Formerly U. S. L. H. schooner Corinne.

<sup>3</sup> Formerly schooner N. R. Godfrey.

<sup>4</sup> Formerly schooner Frank Vanderheron.

## MERCHANT SAILING VESSELS OF THE UNITED STATES—Continued.

Official No.	Signal letters.	Rig.	Name of vessel.	Gross tonnage.	Net tonnage.	Length.			Depth.	Crew.	W & a. height.	Where built.	Home port (where permanent document issued).
						Feet.	Feet.	Feet.					
83154		Slp.	Mamie B.	5	5	27.5	12.7	3.1	0	1890	Patchogue, N. Y.	Greensport, N. Y.	
91192		Slp.	Mamie Ellen.	10	9	37.6	14.6	3.3	2	1886	Sharptown, Md.	Norfolk, Va.	
20183		Sch.	Mamie George.	12	12	41.2	12.0	3.0	1	1886	Harbor Springs, Mich.	Chicago, Ill.	
83337		Slp.	Mamie Lee.	7	6	39.0	12.2	2.4	1	1892	Bayford, Va.	Cape Charles, Va.	
92970		Slp.	Mamie Louise.	11	8	37.0	14.9	3.7	2	1899	Hampton, Va.	Norfolk, Va.	
91208		Sch.	Mamie A. D.	12	11	45.9	15.4	3.8	2	1890	Madisonville, La.	Gulfport, Miss.	
92700		Sch.	Mamie C. Daniels.	9	9	43.8	11.4	2.8	1	1896	Morabed City, N. C.	Beaufort, N. C.	
93262		Slp.	Mamie E. McClain.	6	6	26.7	10.5	3.8	1	1902	Bremen, Me.	Waldoboro, Me.	
91737		Slp.	Mamie E. Robinson.	9	9	39.2	14.8	3.5	1	1894	Taylor's Island, Md.	Baltimore, Md.	
91716		Cat.	Mamie and Kittle.	6	6	30.5	13.2	3.0	1	1888	Patchogue, N. Y.	Patchogue, N. Y.	
91168		Sch.	Mamie and Lillie.	9	8	44.6	12.6	3.6	1	1879	Wicomico County, Md.	Orisaid, Md.	
90753		Slp.	Manooso.	8	5	31.8	13.1	4.1	2	1875	Maroushook, Pa.	Wilmington, Del.	
91177		Cat.	Mamy Rosa.	5	5	28.0	12.5	2.9	0	1879	Patchogue, N. Y.	Patchogue, N. Y.	
92178		Sch.	Managua.	11	11	37.6	12.3	2.9	2	1890	Tampa, Fla.	Key West, Fla.	
202570	K. V. C. Q.	*Sch.	Manatawny.	721	623	177.0	35.0	14.2	3	1905	Noank, Conn.	Philadelphia, Pa.	
91915		Sch.	Manatee.	31	31	58.9	14.6	5.5	4	1887	Titusville, Fla.	Key West, Fla.	
17171		Sch.	Manaway.	03	00	68.5	23.3	5.8	3	1897	Camden, N. J.	Tappanhook, Va.	
90900	J. G. W. L.	Sch.	Manchester and Hudson.	176	167	105.6	27.9	8.5	5	1899	Hartford, Conn.	Albany, N. Y.	
92100		*Sch.	MANDA.	3,256	3,121	352.0	44.2	22.3	9	1896	Chicago, Ill.	Duluth, Minn.	
201989	K. T. P. Q.	Bk.	*MANGA KEVA.	2,214	2,052	284.5	42.5	24.7	23	1891	Glasgow, Scotland.	New York, N. Y.	
93348		Sch.	Mangrovo.	8	8	42.0	14.0	3.0	1	1902	Wit, N. C.	Beaufort, N. C.	
93247		Sch.	Manhasset.	112	79	96.6	24.0	10.8	23	1902	Gloucester, Mass.	Boston, Mass.	
10840		Slp.	Manhattan.	26	26	58.0	21.5	5.0	2	1852	Brooklyn, N. Y.	New York, N. Y.	
93105	K. R. C. J.	*Sch.	Manhelm.	955	866	195.0	35.0	17.6	4	1901	Noank, Conn.	Philadelphia, Pa.	
90950		Sch.	Manie.	7	7	41.7	12.9	2.8	4	1876	Accomac, Va.	Newport News, Va.	
91595		Sch.	Manie Hall.	11	10	51.4	13.8	3.4	1	1893	Somerset County, Md.	Do.	
91043	K. C. B. M.	Sch.	Manie Saunders.	279	234	125.0	32.0	8.6	5	1893	Marshallville, N. J.	Richmond, Va.	
92818		Slp.	Manie B. Bradshaw.	9	9	47.0	15.8	3.1	3	1897	Hopewell, Md.	Crisfield, Md.	
92547		Sch.	Manie T. Vonable.	10	9	53.0	14.1	3.0	5	1893	Fairmount, Md.	Do.	
91500		Sch.	Manie W. Bradshaw.	41	28	67.0	22.4	6.0	4	1892	Somerset County, Md.	Baltimore, Md.	
92921	K. N. V. S.	*Sch.	Manila.	731	647	182.1	39.8	14.7	12	1896	North Bend, Oreg.	Port Townsend, Wash.	
92850		Sch.	MANILA.	5,039	4,667	436.0	50.2	24.5	11	1899	Chicago, Ill.	Duluth, Minn.	
92833		Sch.	Manistee.	12	8	45.3	14.3	3.2	1	1897	Wit, N. C.	Beaufort, N. C.	
92728	Sch. y.	Sch.	Manitou.	31	29	52.3	16.3	6.7	3	1896	Cleveland, Ohio.	Cleveland, Ohio.	
202621		Sch.	Manly.	10	10	45.6	13.2	2.4	1	1905	Smyrna, N. C.	Beaufort, N. C.	
92399	K. L. C. M.	Bkn.	Mannie Swan.	776	648	198.0	36.1	18.5	9	1892	Camden, Me.	New York, N. Y.	
93141		Sch.	Manonet.	73	43	78.9	20.5	10.0	13	1901	East Boothbay, Me.	Plymouth, Mass.	
202826		Sch.	*Manofield.	103	90	82.0	28.0	7.0	3	1883	Cambridge, New Brunswick	Maohias, Me.	
92251		Sch.	Manito.	78	6	43.3	10.8	2.8	1	1890	Smyrna, N. C.	Beaufort, N. C.	
90815	J. R. O. F.	Sch.	Manuel H. Cuza.	298	288	119.0	31.5	13.5	5	1875	Port Jefferson, N. Y.	Boston, Mass.	
201213		Slp.	Manzanita.	7	7	28.5	11.8	3.7	1	1904	Tacoma, Wash.	Port Townsend, Wash.	
92828	K. N. F. V.	*Sch.	Maple Hill.	911	843	194.4	34.8	17.6	4	1897	Noank, Conn.	Philadelphia, Pa.	
92878		Sch.	Marblehead.	15	8	48.0	14.6	3.2	1	1898	Smyrna, N. C.	Newbern, N. C.	
92148		Cat.	Marcella.	6	6	27.3	12.5	3.8	1	1895	Atlantic City, N. J.	Tuokerton, N. J.	
91707		Slp.	March.	9	9	33.9	13.8	3.7	2	1894	Princess Bay, N. Y.	New York, N. Y.	
93083	K. R. D. V.	*Sch. y.	Marchioness.	31	25	54.0	15.6	6.0	2	1900	Bristol, R. I.	Tuokerton, N. J.	
92638		*Sch.	MARCIA.	2,237	2,132	302.0	40.2	19.0	8	1895	Chicago, Ill.	Duluth, Minn.	
91506		Sch.	Marcia Bailey.	73	09	73.0	22.0	6.4	3	1883	Columbia Falls, Me.	Maohias, Me.	
93190		Slp.	Marcie.	7	7	39.6	14.0	2.8	5	1901	Oxford, Md.	Bridgeton, N. J.	
93270	K. R. S. L.	Sch.	Marconi.	093	638	170.3	39.0	15.0	10	1902	North Bend, Oreg.	San Francisco, Cal.	
92943		Slp.	Marcus.	7	7	42.0	14.3	3.4	2	1899	Fairmount, Md.	Alexandria, Va.	
90754	J. Q. V. L.	Sch.	Marcus Edwards.	227	185	118.0	27.6	9.0	4	1875	Dennisville, N. J.	Bangor, Me.	
90014		Sch.	Marcus L. Godfrey.	24	16	52.0	17.8	4.9	5	1876	Dorchester, N. J.	Bridgeton, N. J.	
201514	K. T. L. R.	Sch.	Marcus L. Urann.	1,869	1,576	251.7	44.3	24.1	10	1904	Phippsburg, Me.	Boston, Mass.	
90146		Sch.	Marcus L. Ward.	62	59	70.0	23.3	6.0	3	1870	Newark, N. J.	Perth Amboy, N. J.	
90583		Sch.	Marugo.	648	615	189.0	32.0	13.4	8	1873	Milwaukee, Wis.	Erie, Pa.	
200124		Sch.	Margaritha L. P.	24	15	50.0	19.0	3.9	3	1903	Bonfouca, La.	New Orleans, La.	
90067	J. G. W. D.	Sch.	Margaret.	117	111	82.7	27.4	7.5	4	1869	Cherryfield, Me.	Maohias, Me.	
93004		*Sch.	Margaret.	228	205	112.8	30.0	9.5	3	1900	Wilmington, Del.	Philadelphia, Pa.	
93032		Sch.	Margaret.	115	79	94.2	24.0	9.8	16	1900	Essex, Mass.	Gloucester, Mass.	
93097		*Sch.	Margaret.	298	262	123.4	31.0	10.0	3	1900	Wilmington, Del.	Philadelphia, Pa.	
201018		Slp. y.	Margaret.	18	13	45.0	12.4	6.1	2	1904	Bristol, R. I.	Bristol, R. I.	
202043		Sch. y.	Margaret.	58	58	61.0	20.7	7.0	2	1905	Corpus Christi, Tex.	Corpus Christi, Tex.	
90149		Sch.	Margaret Ann.	61	49	66.0	23.5	6.1	2	1870	Yonkers, N. Y.	Cold Spring, N. Y.	
91033		Slp.	Margaret Ann.	8	7	36.6	15.2	3.6	2	1877	Edenton, N. C.	Elizabeth City, N. C.	
92117		Sch.	Margaret C.	68	55	69.0	25.0	5.0	2	1889	San Francisco, Cal.	San Francisco, Cal.	
202007		Sch.	Margaret D.	18	10	56.2	17.4	3.6	5	1905	Biloxi, Miss.	Gulfport, Miss.	
202597		Sch.	Margaret Dillon.	77	48	80.6	21.5	10.6	15	1905	Essex, Mass.	Boston, Mass.	
91100		Sch.	Margaret Dora.	8	8	50.0	11.4	2.8	4	1878	Smiths Island, Md.	Crisfield, Md.	
17158		Sch.	Margaret Godfrey.	26	25	67.3	15.3	3.5	3	1899	Camden, N. J.	Camden, N. J.	
201067	K. T. F. G.	Sch.	Margaret Haskell.	2,114	1,870	252.3	48.0	20.5	12	1904	Camden, Me.	Boston, Mass.	
17970		Sch.	Margaret Jane.	7	7	40.0	12.5	2.7	2	1868	Bon Secour, Ala.	Mobile, Ala.	
92976		Sch.	Margaret Scopas.	8	6	38.7	13.7	2.9	3	1899	Biloxi, Miss.	Gulfport, Miss.	
201378	K. T. J. G.	Sch.	Margaret Thomas.	1,427	1,161	201.1	40.7	19.0	9	1904	Thomaston, Me.	Thomaston, Me.	
91188	K. C. N. M.	Sch.	Margaret A. May.	536	458	143.2	34.3	15.5	7	1884	Wilmington, Del.	Philadelphia, Pa.	
93162		Sch.	Margaret A. Travers.	37	37	71.3	21.3	6.0	4	1901	Salisbury, Md.	Crisfield, Md.	

\* Formerly schooner  
 † Formerly British schooner

\* Formerly British bark Pyreneas.  
 † Formerly British schooner Lyra.

## MERCHANT SAILING VESSELS OF THE UNITED STATES—Continued.

Official No.	Signal letters.	Rig.	Name of vessel.	Gross tonnage.	Net tonnage.	Length.	Breadth.	Depth.	Crew.	When built.	Where built.	Home port (where permanent document issued).
						Feet.	Feet.	Feet.				
92536	K. L. T. Q.	Sch.	Margaret B. Roper.....	414	357	148.1	26.1	10.4	7	1893	Bath, Me.	Maohlas, Me.
92322	K. R. J. C.	Sch.	Margaret H. Vane.....	246	204	126.4	26.3	8.9	4	1901	Madison, Md.	Baltimore, Md.
200868	K. T. C. D.	Sch.	Margaret M. Ford.....	365	291	132.0	34.5	11.7	4	1904	Vinalhaven, Me.	Boston, Mass.
92240		Sch.	Margaret P. Dennis.....	26	25	65.5	20.7	5.7	20	1902	Pocomoke City, Md.	Crisfield, Md.
17036		Sch.	Margaret W. Klotta.....	35	38	51.0	19.6	5.2	2	1888	Shrewsbury, N. J.	Stamford, Conn.
200412		Sip.	Margaret & Elizabeth.....	8	6	34.0	12.7	3.7	1	1903	Claremont, Va.	Norfolk, Va.
90440		Sch.	Margaret and F. Moom.....	42	30	69.5	22.7	6.7	3	1872	James Island, Md.	Annapolis, Md.
93145		Sip.	Margaret.....	15	15	49.6	15.8	4.6	4	1901	Pocomoke City, Md.	Crisfield, Md.
92076	K. G. F. M.	Sch.	Margaret.....	138	107	92.2	22.7	8.8	17	1889	Essex, Mass.	Salem, Mass.
91279		Sch.	Margos E. Laird.....	18	17	54.3	15.4	4.0	7	1881	Crisfield, Md.	Crisfield, Md.
92309		Sch.	Margory.....	10	9	35.0	11.0	3.7	1	1899	Seattle, Wash.	Unalaska, Alaska.
201764		Sip.	Margo.....	7	7	30.6	10.4	3.7	0	1905	Deatur, Wash.	Port Townsend, Wash.
92570		Cat.	Margo.....	11	11	30.4	14.4	4.2	1	1894	Ottaville, Mass.	Nantucket, Mass.
93175		Sch.	Margie Estelle.....	15	15	65.0	16.2	4.4	2	1901	Ortola, Md.	Newport News, Va.
93815		Sip.	Margie S.....	6	6	37.6	12.8	3.2	4	1902	Monie, Md.	Crisfield, Md.
90748		Sch.	Margio Smith.....	61	38	74.5	22.2	7.7	14	1875	Bristol, Me.	Gloucester, Mass.
91599	K. B. J. V.	Sch.	Marguerite.....	108	81	88.0	23.5	8.4	7	1883	Essex, Mass.	Boston, Mass.
92001	K. F. G. B.	Sch. y.	Marguerite.....	76	65	80.7	20.2	10.7	10	1888	Boston, Mass.	New York, N. Y.
92189	K. G. Q. L.	Sch.	Marguerite.....	1,535	1,475	234.6	46.1	20.6	10	1889	Bath, Me.	Fall River, Mass.
92295		Sip.	Marguerite.....	10	7	35.0	14.3	3.5	1	1891	New Haven, Conn.	Providence, R. I.
92365		Sip.	Marguerite.....	7	7	31.8	12.7	4.5	1	1882	Bayridge, N. Y.	Bridgeport, Conn.
92595		Sip.	Marguerite.....	7	7	29.6	10.7	0.2	1	1895	North Haven, Me.	Rockport, Me.
92910		Sch.	Marguerite.....	9	8	37.7	12.8	2.8	2	1898	Mobile, Ala.	Mobile, Ala.
92967		Cat.	Marguerite.....	7	7	28.0	11.4	3.6	1	1897	Atlantic City, N. J.	Tuckerton, N. J.
200988		Sch.	Marguerite.....	16	12	42.4	15.6	6.8	3	1904	Eastport, Me.	Eastport, Me.
90169		Sch.	Marguerite.....	15	15	40.0	13.0	4.6	1	1872	East Boston, Mass.	Providence, R. I.
203221		Sip. y.	Marguerite.....	8	8	38.0	13.0	3.0	1	1906	Patchogue, N. Y.	Patchogue, N. Y.
92085		Cat.	Marguerite B.....	6	6	28.5	12.9	3.3	1	1896	Do.	Do.
92927		Sch.	Marguerite G.....	8	7	40.7	13.5	3.5	2	1899	Bon Secour, Ala.	Mobile, Ala.
17400	H. N. S. II.	Sch.	Marie.....	124	118	95.0	28.0	6.6	5	1865	Westerly, R. I.	New York, N. Y.
91146		Sch.	Marie.....	64	61	70.0	25.3	6.0	3	1879	Newark, N. J.	Do.
91998		Sch.	Marie.....	24	23	58.8	16.0	4.8	2	1888	St. Michaels, Md.	Annapolis, Md.
92007		Sip.	Marie.....	6	6	30.0	11.6	4.2	2	1894	Bayridge, N. Y.	Somers Point, N. J.
92667		Sip.	Marie.....	6	6	31.6	10.7	3.3	1	1894	Seattle, Wash.	Wrangell, Alaska.
92916		Sch.	Marie.....	28	20	55.0	20.6	4.0	2	1898	Straita, N. O.	Newbern, N. C.
93371		Sip.	Marie.....	7	7	25.7	9.8	3.3	2	1903	Mayaguez, P. R.	San Juan, P. R.
93232		Sip.	Marie Artau.....	15	18	39.0	12.0	6.0	3	1891	San Juan, P. R.	Do.
91494		Sch.	Marie Avery.....	17	17	56.7	16.5	4.6	6	1882	Pocomoke City, Md.	Crisfield, Md.
90467		Sip.	Marie D.....	6	6	30.0	11.5	3.5	1	1873	Newport, R. I.	New Haven, Conn.
91639		Sip.	Marie D.....	12	11	36.0	15.0	3.8	5	1883	Springs, N. Y.	Sag Harbor, N. Y.
17873		Sch.	Marie Elizabeth.....	61	58	68.0	23.3	6.0	3	1852	Tuckerton, N. J.	Crisfield, Md.
90458		Sch.	Marie Laird.....	10	9	45.8	14.4	3.2	5	1872	Somerset County, Md.	Do.
18433		Sch.	Marie Marlin.....	588	540	175.0	32.7	13.4	6	1866	Cleveland, Ohio.	Detroit, Mich.
90519	J. N. B. D.	Sch.	Marie S.....	108	99	81.0	25.0	7.6	4	1873	Dennysville, Me.	Eastport, Me.
16151		Sch.	Marie Webster.....	58	55	71.5	20.6	7.7	2	1891	Essex, Mass.	Belfast, Me.
90059		Sch.	Marie L. Davis.....	61	58	72.3	22.5	5.9	2	1899	Greenport, N. Y.	Castine, Me.
92202	K. H. J. Q.	Sch.	Marie O. Teel.....	1,125	982	197.9	40.2	18.9	8	1890	Newburyport, Mass.	Boston, Mass.
17004		Sch.	Marion.....	86	81	78.9	20.1	6.1	3	1880	Millville, N. J.	Greenport, N. Y.
93395		Sip.	Marion.....	16	16	41.6	15.0	6.0	9	1903	Gloucester, Mass.	Gloucester, Mass.
91681		Sip. y.	Marion.....	6	6	29.0	11.9	3.6	0	1884	Hyannisport, Mass.	New Bedford, Mass.
92741		Sip.	Marion.....	8	8	41.7	13.5	3.2	4	1896	Inverness, Md.	Crisfield, Md.
92823		Sch.	Marion.....	74	60	81.6	24.1	6.4	1	1897	Sharptown, Md.	Philadelphia, Pa.
92923		Sch.	Marion.....	13	13	49.8	15.0	2.6	2	1899	Indianola, Fla.	St. Augustine, Fla.
98209		Sip.	Marion.....	9	9	32.0	12.0	3.3	2	1901	Atlantic City, N. J.	Somers Point, N. J.
91837		Sch.	Marie B.....	9	8	31.4	14.2	4.3	2	1886	Charleston, S. C.	Charleston, S. C.
91303		Sch.	Marie Chevallier.....	48	46	57.5	25.2	4.5	2	1881	San Francisco, Cal.	San Francisco, Cal.
92928		Sip.	Marie McDowell.....	7	7	42.6	13.8	3.0	1	1899	Pocomoke City, Md.	Cape Charles, Va.
93003	K. P. N. L.	Sch.	Marie Palmer.....	1,904	1,495	253.4	43.3	24.2	10	1900	Bath, Me.	Boston, Mass.
92821		Sip.	Marie Somers.....	7	7	40.1	13.7	3.0	3	1897	Crisfield, Md.	Crisfield, Md.
135823	K. C. T. Q.	Sch.	Marie F. Cummins.....	548	489	147.7	34.9	15.0	7	1884	Mauricetown, N. J.	Philadelphia, Pa.
17103		Sch.	Marietta.....	12	11	44.0	13.6	3.8	2	1840	Beaufort, N. C.	Newbern, N. C.
90022		Sip.	Marietta.....	11	11	36.5	15.2	3.8	1	1868	Islip, N. Y.	New York, N. Y.
92695		Sip.	Marietta.....	15	8	43.5	15.5	3.9	1	1896	Pocomoke City, Md.	Cape Charles, Va.
98202		Sip. y.	Marietta.....	24	24	50.0	15.4	7.2	2	1901	Gloucester, Mass.	Boston, Mass.
92216		Sch.	Marilla.....	7	7	34.1	12.9	3.5	3	1899	Red Bluff, Tex.	Port Lavaca, Tex.
93064		Sip.	Marilla Armstrong.....	12	12	35.2	13.4	5.9	1	1900	Friendship, Mo.	Portland, Me.
92062		Sch.	Marilla M. Jones.....	26	24	45.0	16.5	4.4	3	1888	Pocomoke City, Md.	Richmond, Va.
92353		Cat.	Marina B.....	6	6	29.8	13.1	3.3	1	1891	Patchogue, N. Y.	Patchogue, N. Y.
92165		Sip.	Marina G.....	6	6	29.0	13.0	3.3	1	1890	Do.	Do.
91770		Sch.	Marina Marsicano.....	21	20	55.0	16.0	4.0	1	1885	San Francisco, Cal.	San Francisco, Cal.
51255		Sip.	Marino.....	455	455	138.5	33.0	10.9	2	1895	Elkton, Md.	Perth Amboy, N. J.
93305		Sip.	Marion.....	6	6	26.0	6.4	5.0	2	1901	Culebra, P. R.	San Juan, P. R.
18846		Sch.	Marion.....	73	69	81.0	23.0	5.6	3	1848	Kingston, N. Y.	Norfolk, Va.
91178		Cat.	Marion.....	6	6	28.2	12.2	3.4	0	1879	Newport, R. I.	Newport, R. I.
91288		Sip.	Marion.....	11	11	42.8	13.0	2.5	2	1890	Newcastle, Me.	Boothbay, Me.
92532		Sip.	Marion.....	11	5	37.5	15.5	4.3	1	1893	Bellport, N. Y.	Annapolis, Md.
92948	K. P. D. N.	Sch.	Marion.....	954	805	193.0	35.0	17.6	4	1899	Noank, Conn.	Philadelphia, Pa.

1 Formerly U. S. Eng. schooner Surveyor.

1 Formerly Spanish schooner Maria Artau.

1 Formerly schooner Emma C. Knowles.



## MERCHANT SAILING VESSELS OF THE UNITED STATES—Continued.

Official No.	Signal letters.	Rig.	Name of vessel.	Gross tonnage.	Net tonnage.	Length.	Breadth.	Depth.	Crew.	When built.	Where built.	Home port (where permanent document issued).
						<i>Feet.</i>	<i>Feet.</i>	<i>Feet.</i>				
93156		Slp. y	Marion	8	8	39.6	11.1	2.8	1	1901	Neposnet, Mass.	Boston, Mass.
93254		Slp.	Marion	33	24	55.0	20.1	4.0	4	1902	Phillipsburg, Me.	Newport, R. I.
200290		Slp.	Marion	7	7	32.2	11.0	4.8	1	1903	Friedland, Me.	Deer Isle, Me.
200045		Slp.	Marion	17	17	37.7	14.8	4.5	1	1904	Brunswick, Ga.	Savannah, Ga.
200047	K. S. V. W.	Sch.	Marion	693	684	175.1	28.6	18.9	2	1898	Dundee, Scotland	New York, N. Y.
201363		Slp.	Marion	8	8	32.0	13.7	3.0	2	1904	Bridgport, Conn.	Bridgport, Conn.
93001	K. P. S. E.	Sch.	Marion Chappel	1,595	1,494	245.3	33.8	23.0	5	1899	Noank, Conn.	New London, Conn.
92827	K. P. S. E.	Sch.	Marion Chappel	1,737	1,610	248.6	37.8	23.2	17	1892	Glasgow, Scotland	San Francisco, Cal.
16203	H. M. S. B.	Sch.	Marion Draper	183	174	105.0	37.5	9.1	4	1867	Fittatton, Me.	Boothbay, Me.
91678		Sch.	Marion Lee	17	16	45.5	15.5	3.5	2	1893	Mathews County, Va.	Norfolk, Va.
16583		Boh.	Marion Mayfield	15	15	39.4	14.5	5.5	5	1863	Bought of United States	Key West, Fla.
91824		Boh.	Marion Mayne	16	10	49.0	15.8	4.4	4	1890	Leesburg, N. J.	Bridgeton, N. J.
201563		Sch.	Marion Nolen	6	6	45.3	10.5	3.0	2	1890	Leesburg, N. J.	Philadelphia, Pa.
92148		Sch.	Marion Temple	22	21	54.0	15.5	3.3	2	1899	Clubfoot Creek, N. C.	Newbern, N. C.
93245		Sch.	Marion E. Turner	84	45	76.1	23.0	9.4	13	1902	East Boothbay, Me.	Southwest Harbor, Me.
92045		Slp.	Marion J. Poulson	9	9	36.0	12.8	3.0	1	1899	Pocomoke City, Md.	Norfolk, Va.
91140		Sch.	Marion L. Curtis	28	27	47.2	18.8	4.5	2	1879	City Island, N. Y.	Patchogue, N. Y.
93239	K. R. M. G.	Sch.	Marion N. Cobb	450	360	150.7	34.9	11.8	7	1902	Rockland, Me.	Rockland, Me.
90690		Sch.	Marion W. Page	762	670	193.0	34.0	13.8	6	1876	Milan, Ohio	Duluth, Minn.
93269		Sch.	Mariposa	95	81	98.0	27.0	6.3	3	1902	San Francisco, Cal.	San Francisco, Cal.
92590		Slp. y.	Mariquita	18	17	41.0	13.6	7.4	3	1890	South Boston, Mass.	New York, N. Y.
93234		Sch.	Marjie Turner	80	44	69.3	24.0	9.8	14	1902	East Boothbay, Me.	Bath, Me.
92277		Slp. y.	Marjorie	9	8	32.0	11.0	6.9	1	1898	South Boston, Mass.	New York, N. Y.
92337		Slp. y.	Marjorie	6	6	27.8	9.2	6.0	1	1881	do	do
93160		Slp.	Marjorie	6	6	31.7	11.7	3.2	2	1897	Sayville, N. Y.	Greenport, N. Y.
203774	K. R. Q. F.	Sch. y.	Marjorie	49	49	73.9	18.3	8.6	6	1902	New York, N. Y.	New York, N. Y.
202118		Sch.	Marjorie A. Spencer	421	336	141.7	32.4	11.5	6	1906	Beaufort, N. C.	New York, N. Y.
92118	K. T. V. R.	Boh.	Marjory Brown	1,210	1,061	198.0	40.7	17.8	8	1890	Millbridge, Me.	Beaufort, N. C.
129308	K. G. M. S.	Sch.	Mark Pendleton	534	456	149.4	34.7	12.8	6	1890	Wilmington, Del.	Bangor, Me.
92050	K. G. V. C.	Sch.	Mark Stevens	10	10	54.0	14.0	3.1	2	1890	Bath, Me.	New York, N. Y.
92479		Sch.	Markal	18	18	44.4	12.2	4.2	8	1898	St. Peters, Md.	Crisfield, Md.
93068		Sch.	Marasala	80	54	78.0	22.1	8.4	16	1890	New Rochelle, N. Y.	Key West, Fla.
93021		Sch.	MARASALA	5,039	4,667	438.0	50.3	24.2	11	1900	Essex, Mass.	Gloucester, Mass.
91867		Sch.	Marshall O. Wells	88	84	73.5	25.5	7.6	3	1867	Chicago, Ill.	Duluth, Minn.
92667		Sch.	Martha	9	8	33.9	11.8	3.6	3	1887	Greenport, N. Y.	New York, N. Y.
92803		Sch.	MARTHA	3,256	3,121	352.0	44.2	22.3	9	1890	Pensacola, Fla.	Key West, Fla.
92933		Sch.	Martha	91	77	118.0	24.0	5.8	5	1897	Chicago, Ill.	Duluth, Minn.
93339		Slp. y.	Martha	6	6	39.0	10.2	4.5	2	1899	Orange, Tex.	Port Arthur, Tex.
204020		Sch.	Martha	51	51	58.0	20.7	6.2	6	1902	Greenport, N. Y.	Greenport, N. Y.
90330		Slp.	Martha A.	23	14	47.9	15.7	5.2	2	1905	Fogartyville, Fla.	Tampa, Fla.
203810		Slp.	Martha A.	57	54	66.6	26.2	5.2	2	1905	San Francisco, Cal.	San Francisco, Cal.
17333		Sch.	Martha A.	8	8	36.0	13.2	3.2	1	1871	Northport, N. Y.	New York, N. Y.
17938		Sch.	Martha Ann	18	10	45.5	16.5	4.3	4	1906	Sayville, N. Y.	Patchogue, N. Y.
91520		Sch.	Martha Davis	14	13	44.0	15.2	3.1	1	1868	Straits, N. C.	Bridgeton, N. J.
202520		Sch.	Martha Ellen	49	47	68.7	22.6	4.8	3	1882	Elizabeth City, N. C.	Elizabeth City, N. C.
16747		Slp.	Martha F.	13	10	37.5	15.6	4.3	1	1905	Sharptown, Md.	Crisfield, Md.
91940		Slp.	Martha Jane	6	6	29.0	11.0	3.0	1	1905	Whitemarsh Island, Ga.	Savannah, Ga.
203595		Sch.	Martha L.	7	7	32.0	12.3	3.7	1	1897	Norfolk, Va.	Norfolk, Va.
93327		Slp.	Martha Lillian	22	15	50.0	15.4	4.0	6	1906	Flatlands, N. Y.	New York, N. Y.
202104		Sch.	Martha M.	13	9	36.0	15.5	4.1	2	1902	St. Andrew, Fla.	Pensacola, Fla.
17877		Sch.	Martha W.	18	15	44.6	16.0	4.3	2	1902	Harris Neck, Ga.	Savannah, Ga.
92133		Sch.	Martha A. Avery	32	30	57.5	18.0	6.6	3	1864	Battery Park, Va.	Norfolk, Va.
17650		Slp.	Martha A. Shores	19	18	59.0	16.4	4.1	2	1890	Baltimore, Md.	Tappahannock, Va.
92746		Sch.	Martha C. Burnite	52	50	65.0	23.5	5.3	1	1864	St. Peters Creek, Md.	Cape Charles, Va.
93296		Sch.	Martha D. Reid	50	47	66.0	22.6	5.8	3	1864	Frederica, Del.	New York, N. Y.
92819		Sch.	Martha D. Thomas	10	7	46.3	12.3	3.5	1	1890	Washington, N. J.	Perth Amboy, N. J.
93122	K. R. V. M.	Sch.	Martha E. Wallace	1,108	1,007	201.5	40.0	18.5	8	1902	Smyrna, N. C.	Beaufort, N. C.
91359	K. Q. S. H.	Slp.	Martha F. Small	6	6	38.8	14.1	2.5	4	1897	Port Jefferson, N. Y.	New York, N. Y.
90824	J. V. L. K.	Sch.	Martha S. Bement	479	376	146.2	35.0	12.4	7	1897	Wingate, Md.	Crisfield, Md.
91945		Sch.	Martha W. Jump	19	19	49.5	16.2	4.3	1	1881	Bath, Me.	Bath, Me.
91473		Sch.	Martha W. Tutt	173	164	105.0	29.8	8.6	7	1876	do	Newark, N. J.
91608		Sch.	Martha A. M. Johnson	25	24	68.2	16.8	4.0	1	1877	St. Michael's, Md.	Newport News, Va.
91482		Sch.	Martin Anderson	32	29	53.1	19.2	5.1	6	1887	Eureka, Cal.	Port Townsend, Wash.
90192		Sch.	Martin Sylvester	29	28	61.4	17.9	5.1	2	1883	Cambridge, Md.	Newport News, Va.
17954		Slp.	Martin Wagner	33	32	60.1	20.4	5.5	3	1882	Bridgeton, N. J.	Bridgeton, N. J.
90669		Sch.	Martin L. Baker	15	14	39.2	15.4	4.0	2	1870	Baltimore, Md.	Annapolis, Md.
202041		Sch.	Martin M. Mott	24	23	61.5	17.3	4.2	1	1870	Pocomoke City, Md.	do
92539		Slp.	Marvln	6	6	30.0	10.2	3.2	2	1893	Patohogue, N. Y.	Perth Amboy, N. J.
13909		Sch.	Marvin D. White	27	26	60.0	14.9	4.0	1	1868	do	Patohogue, N. Y.
16041		Sch.	Mary	52	50	68.8	22.2	5.4	1	1862	San Francisco, Cal.	San Francisco, Cal.
17530		Sch.	Mary	28	27	65.0	18.5	4.2	3	1905	Biloxi, Miss.	Gulfport, Miss.
17907		Slp.	Mary	9	9	33.0	11.0	3.0	1	1865	Chincoteague, Va.	Chincoteague, Va.
90247		Sch.	Mary	8	7	33.6	11.5	4.3	1	1811	Darien, Conn.	Newbern, N. C.
											Talbot County, Md.	Tappahannock, Va.
											Foreign built	Brashear, La.
											Galveston, Tex.	Galveston, Tex.
											Portsmouth, N. H.	St. George, Me.

1 Formerly British bark Glenlyon.  
 2 Formerly Italian bark Angela E. Maria.  
 3 Formerly British ship Kilbrannan.

4 Formerly schooner Cactus.  
 5 Formerly sloop Joseph J. Comstock.

## MERCHANT SAILING VESSELS OF THE UNITED STATES—Continued.

Official No.	Signal letters.	Rig.	Name of vessel.	Gross tonnage.	Net tonnage.	Length.	Breadth.	Depth.	Crew.	When built.	Where built.	Home port (where permanent document issues).
						Feet.	Feet.	Feet.				
90729		Sch.	Mary	9	9	39.6	12.0	3.5	1	1875	Straits, N. C.	Newbern, N. C.
90730		Sip.	Mary	7	6	29.2	13.3	3.2	3	1876	Norwalk, Conn.	Bridgeport, Conn.
90731		Sch.	Mary	9	9	39.5	13.0	3.3	4	1876	Wolf River, Miss.	Gulfport, Miss.
90732		Sch.	Mary	17	12	52.9	16.4	4.8	2	1883	Pocomoke City, Md.	Cape Charles, Va.
90733		Sip.	Mary	11	10	34.0	14.3	3.8	2	1885	Paulsboro, N. J.	Camden, N. J.
90734		Sip.	Mary	15	14	44.6	14.6	3.9	2	1889	Norfolk County, Va.	Norfolk, Va.
90735		Sch.	Mary	52	50	72.5	24.0	3.5	2	1891	San Francisco, Cal.	San Francisco, Cal.
90736		Sip.	Mary	5	5	24.5	12.3	3.9	1	1878	Noank, Conn.	New London, Conn.
90737		Sch.	Mary	13	12	34.5	13.8	6.0	2	1893	New London, Conn.	Gold Spring, N. Y.
90738		Sch.	Mary	6	6	32.0	12.5	3.1	1	1894	Lucasine, La.	Brashear, La.
90739		Sip.	Mary	5	5	23.0	10.0	4.0	1	1895	Harwichport, Mass.	Provincetown, Mass.
90740		Sch.	Mary	5	5	28.2	11.0	2.4	3	1895	Galveston, Tex.	Port Lavaca, Tex.
90741		Sip.	Mary	23	23	51.6	14.2	3.9	4	1898	Tacoma, Wash.	Seattle, Wash.
90742		Sip.	Mary	16	12	42.8	16.7	4.2	1	1900	Half Moon, Ga.	Savannah, Ga.
90743		Sch.	Mary	62	38	79.3	17.2	3.9	4	1901	St. Michael, Alaska.	St. Michael, Alaska.
200411		Sip.	Mary	9	9	34.0	12.0	4.0	2	1903	Port Republic, N. J.	Somers Point, N. J.
202318		Sip.	Mary	6	6	30.2	11.5	3.2	1	1896	Islip, N. Y.	Patchogue, N. Y.
92041		Sip.	Mary A.	6	6	25.6	12.4	4.0	2	1888	Noank, Conn.	Greenport, N. Y.
92246		Sip.	Mary A.	10	10	30.0	13.8	4.0	2	1886	City Island, N. Y.	Bridgeport, Conn.
92412		Sip.	Mary A.	6	6	29.2	13.3	3.4	1	1892	Atlantic City, N. J.	Somers Point, N. J.
92678		Sip.	Mary A.	9	8	33.2	11.6	6.5	3	1894	Bremen, Me.	Gloucester, Mass.
93006		Sip.	Mary A.	7	6	31.5	12.1	3.3	1	1900	Buzzard Island, Ga.	Savannah, Ga.
93061		Lgr.	Mary Ada	6	6	33.5	11.0	3.2	1	1877	Terrebonne Parish, La.	Brashear, La.
17044		Sip.	Mary Adelaide	37	35	53.9	19.0	6.0	1	1850	Perth Amboy, N. J.	New York, N. Y.
93352		Sip.	Mary Adella	8	5	38.3	13.6	2.8	2	1902	Acoomac, Va.	Chincoteague, Va.
91501		Sch.	Mary Agnes	7	6	34.3	13.6	3.0	2	1883	Biloxi, Miss.	Gulfport, Miss.
93306		Sch.	Mary Agnes	6	6	37.0	10.6	2.4	1	1903	Beaufort, N. C.	Beaufort, N. C.
17856		Sch.	Mary Alice	14	13	38.0	15.6	4.0	2	1868	Hempstead, N. Y.	Perth Amboy, N. J.
90747		Sip.	Mary Alice	13	7	41.0	15.5	4.0	4	1875	Patchogue, N. Y.	Bridgeton, N. J.
90686		Sip.	Mary Amelia	5	5	36.3	12.2	3.2	1	1896	Bellport, N. Y.	Bridgeport, Conn.
91679		Sip.	Mary Anderson	8	7	34.0	13.4	3.0	3	1884	Norfolk County, Va.	Norfolk, Va.
91493		Sip.	Mary Ann	10	9	35.3	13.5	3.6	1	1882	Rockaway, N. Y.	Do.
16491		Sip.	Mary Anna	15	14	41.8	15.5	4.1	2	1845	Northport, N. Y.	New York, N. Y.
92188		Sch.	Mary Anna	7	6	41.0	11.6	2.8	3	1890	Crisfield, Md.	Crisfield, Md.
91295		Sch.	Mary Antoinette	8	7	46.8	9.0	3.0	1	1880	Queen Anne County, Md.	Newport News, Va.
17564	J. B. T. Q.	Sch.	Mary Augusta	198	175	104.0	27.4	11.9	4	1867	Ellsworth, Me.	Mount Desert Ferry, Me.
91948		Sip.	Mary B.	12	12	36.0	10.1	3.5	1	1887	Chaffin Station, Fla.	Pensacola, Fla.
76854	J. W. M. B.	Bkn.	Mary Barry	608	505	151.1	33.5	12.4	7	1882	East Deering, Me.	Boston, Mass.
16972		Sip.	Mary Bell	8	8	31.0	13.4	3.4	2	1864	Bellport, N. Y.	Bridgeport, Conn.
17597		Sip.	Mary Bell	8	8	29.0	11.0	2.0	2	1865	Brookhaven, N. Y.	Norfolk, Va.
92983		Sch.	Mary Bell	18	12	51.5	15.5	4.0	2	1899	Beaufort, N. C.	Beaufort, N. C.
90099		Sch.	Mary Brewer	5	89	76.9	21.1	8.1	3	1852	Castine, Me.	Rockland, Me.
92904		Sch.	Mary Britton	5	5	41.0	12.0	2.6	3	1890	Crisfield, Md.	Crisfield, Md.
91579		Sch.	Mary Buckley	124	117	98.5	23.5	6.4	4	1883	Tottenville, N. Y.	New York, N. Y.
92812		Sip.	Mary C.	7	6	40.3	13.2	3.4	1	1897	Crisfield, Md.	Cape Charles, Va.
92546		Sip.	Mary Cabral	62	59	73.0	20.3	8.8	13	1893	Essex, Mass.	Mobile, Ala.
203598		Sch.	Mary Carlisle	16	14	51.0	14.8	4.0	2	1906	Chuckatuck, Va.	Norfolk, Va.
90194		Sch.	Mary Chapin	35	34	56.1	19.2	5.1	3	1870	Bristol, Mo.	Alexandria, Va.
8994	J. F. C. N.	Sch.	Mary Curtis	435	361	130.7	32.5	14.5	6	1874	Kennebunk, Me.	Richmond, Va.
91475	J. W. K. L.	Sch.	Mary Dodge	243	230	120.0	32.8	9.0	7	1882	Eureka, Cal.	San Francisco, Cal.
90320		Sip.	Mary E.	8	8	36.7	15.0	4.2	1	1871	Greenport, N. Y.	New Haven, Conn.
92390		Sch.	Mary E.	8	8	30.2	13.0	4.0	2	1885	Boston, Mass.	Bridgeport, Conn.
93185		Sip.	Mary E.	6	5	39.0	13.0	2.5	1	1901	Hopkins, Va.	Crisfield, Md.
201604		Sch.	Mary E.	10	10	45.2	12.0	2.5	1	1905	Beaufort, N. C.	Beaufort, N. C.
93163		Sch.	Mary Eddison	41	41	66.2	20.2	6.2	3	1901	Solomons Island, Md.	Crisfield, Md.
93206		Sch.	Mary Edith	72	51	80.0	21.5	8.8	13	1901	Essex, Mass.	Boston, Mass.
91619		Sch.	Mary Eldridge	13	12	52.0	13.1	4.0	3	1883	Somerset County, Md.	Baltimore, Md.
17479		Sch.	Mary Eliza	22	21	46.0	17.5	4.6	1	1855	East Hartford, Conn.	Belfast, Me.
90294		Sip.	Mary Eliza	10	6	34.2	13.4	3.3	3	1871	Tuckerton, N. J.	Bridgeton, N. J.
91205		Sch.	Mary Eliza	9	9	49.0	12.0	3.0	4	1879	Somerset County, Md.	Crisfield, Md.
16488		Sch.	Mary Elizabeth	63	60	64.3	25.0	6.5	3	1858	Greenwich, Conn.	Stamford, Conn.
17454		Sip.	Mary Elizabeth	22	21	49.0	14.0	5.0	6	1842	Salisbury, Mass.	Gloucester, Mass.
90082		Sip.	Mary Elizabeth	5	5	29.0	12.0	5.1	0	1851	Staten Island, N. Y.	Providence, R. I.
91901		Sip.	Mary Elizabeth	6	6	37.2	13.0	3.0	1	1886	Annapolis, Md.	Annapolis, Md.
92113		Sip.	Mary Elizabeth	10	10	41.9	15.8	2.8	3	1889	Cambridge, Md.	Baltimore, Md.
93113		Sip.	Mary Elizabeth	15	11	36.9	16.9	4.2	1	1901	Half Moon, Ga.	Savannah, Ga.
17953		Sip.	Mary Ella	5	5	32.1	11.6	3.3	1	1890	Charleston, S. C.	Charleston, S. C.
91879		Sip.	Mary Ella	13	12	36.6	15.4	4.0	1	1886	do.	Savannah, Ga.
16067		Sch.	Mary Ellen	53	50	67.1	21.7	5.5	6	1859	Baltimore, Md.	Crisfield, Md.
16097		Sip.	Mary Ellen	7	6	33.3	11.3	3.2	6	1861	do.	Baltimore, Md.
91878		Sch.	Mary Ellen	10	9	44.0	12.0	3.1	2	1886	Gloucester County, Va.	Norfolk, Va.
92127		Sch.	Mary Ellen	8	8	32.2	11.9	4.2	0	1889	Key West, Fla.	Key West, Fla.
93396		Sip.	Mary Ellen	11	8	33.0	13.2	3.2	1	1902	Lake Charles, La.	Lake Charles, La.
200435		Sch.	Mary Ellen	17	17	39.0	14.2	4.6	2	1903	Whatcom, Wash.	Port Angeles, Wash.
91410		Sch.	Mary Elmira	12	6	42.5	16.3	3.6	3	1883	Bonfouca, La.	New Orleans, La.
92833		Sip.	Mary Elvira	9	9	40.8	14.6	3.4	1	1897	Wayside, Md.	Alexandria, Va.
90196		Sch.	Mary Emma	48	46	73.6	21.6	3.8	6	1869	Delanco, N. J.	Bridgeton, N. J.

1 Formerly barkentine Jessie MacGregor.

2 Formerly schooner Ellen Tobin.

## MERCHANT SAILING VESSELS OF THE UNITED STATES—Continued.

Official No.	Signal letters.	Rig.	Name of vessel.	Gross tonnage.	Net tonnage.	Length.	Breadth.	Depth.	Crew.	When built.	Where built.	Home port (where permanent document issued).
						Feet.	Feet.	Feet.				
90773		Sch.	Mary Emma	26	25	49.2	16.4	6.6	4	1876	New London, Conn.	New York, N. Y.
91102		Slp.	Mary Emma	7	7	31.7	10.9	2.9	2	1878	Green Run, Md.	Chincoteague, Va.
91165		Slp.	Mary Emma	11	10	34.5	14.0	3.8	1	1878	Greenwich, Conn.	New York, N. Y.
91448		Slp.	Mary Emma	9	8	39.3	13.9	3.9	1	1882	Port Monmouth, N. J.	Perth Amboy, N. J.
91583		Slp.	Mary Emma	12	12	36.5	14.2	3.9	2	1883	Keyport, N. J.	New York, N. Y.
92048		Slp.	Mary Emma	10	5	40.1	13.8	4.6	3	1888	Cambridge, Md.	Bridgeton, N. J.
90615		Slp.	Mary Emmor	51	30	76.5	22.6	4.6	3	1873	Port Jefferson, N. Y.	Cape Charles, Va.
90086		Sch.	Mary Etta	28	27	51.0	20.0	5.0	2	1869	Woomico County, Md.	Baltimore, Md.
91804		Sch.	Mary Etta	10	10	49.7	12.9	3.4	2	1885	Somerset County, Md.	Annapolis, Md.
91137		Slp.	Maryetta	8	7	30.0	13.4	3.2	2	1879	Glenwood, N. Y.	New York, N. Y.
92899		Sch.	Maryetta	11	8	42.4	13.8	3.1	2	1896	East Fowl River, Ala.	Mobile, Ala.
92559		Sch.	Mary Everett	19	18	46.0	15.6	3.9	1	1893	Brunswick, Ga.	Savannah, Ga.
91662		Slp.	Mary F	8	7	29.4	12.7	3.6	1	1883	Glenwood, N. Y.	Tappahannock, Va.
91785		Sch.	Mary F	10	10	47.3	14.2	3.2	3	1886	Tighmans Island, Md.	Baltimore, Md.
18223		Sch.	Mary Farrow	99	94	84.5	25.5	8.4	4	1845	Belfast, Me.	Bangor, Me.
91193		Sch.	Mary Fleetwood	10	9	44.4	14.3	4.0	1	1879	Newbern, N. C.	Newbern, N. C.
90867		Sch.	Mary Frances	10	9	49.5	13.1	3.6	6	1876	Dorchester County, Md.	Baltimore, Md.
90980		Sch.	Mary Francis	29	28	53.0	21.0	3.7	1	1877	San Francisco, Cal.	San Francisco, Cal.
91615		Sch.	Mary Francis	10	9	49.7	13.7	3.6	2	1883	Somerset County, Md.	Norfolk, Va.
92994		Sch.	Mary Francis	41	37	82.0	21.0	3.9	2	1899	Accotink, Va.	Alexandria, Va.
90568		Sch.	Mary Gaillard	37	37	67.8	20.7	5.6	5	1873	Bridgeton, N. J.	Newbern, N. C.
17261		Slp.	Mary Gray	47	45	56.0	22.5	6.7	1	1848	Norwich, Conn.	New York, N. Y.
92800		Slp.	Mary Gunby	7	5	38.7	13.0	3.2	2	1897	Crisfield, Md.	Tappahannock, Va.
92237		Sch.	Mary Haward	20	19	47.0	14.5	4.3	2	1890	Norfolk, Va.	Chincoteague, Va.
92743		Slp.	Mary Hazel	8	8	40.0	13.7	3.1	2	1896	Wittman, Md.	Baltimore, Md.
90020		Sch.	Mary Isabel	65	62	73.0	25.5	5.7	3	1868	Norwalk, Conn.	Cold Spring, N. Y.
16750		Slp.	Mary Jane	6	5	28.9	11.6	3.1	1	1880	Long Island, N. Y.	Norfolk, Va.
90245		Sch.	Mary Jane	13	12	39.5	12.7	5.1	2	1871	Friendship, Me.	Machias, Me.
90731		Sch.	Mary Jane	7	6	31.5	10.2	3.1	2	1868	Nashville, Va.	Chincoteague, Va.
90774		Slp.	Mary Jane	9	8	31.8	11.0	2.8	1	1875	Patchogue, N. Y.	New York, N. Y.
91897		Sch.	Mary Jane	5	5	25.0	12.0	3.1	1	1885	Atlantic City, N. J.	Somers Point, N. J.
203864		Cat.	Mary K	10	6	38.6	14.3	3.3	1	1907	Mount Pleasant, N. C.	Newbern, N. C.
730		Slp.	Mary King	61	58	65.2	25.9	5.8	4	1853	Hoboken, N. J.	New York, N. Y.
92661		Sch.	Mary L	30	30	62.0	16.7	4.7	1	1895	White Lake, Mich.	Grand Haven, Mich.
92942		Sch.	Mary L	10	10	39.9	12.8	3.9	1	1899	Newbern, N. C.	Newbern, N. C.
17371		Sch.	Mary Langdon	116	97	78.6	22.1	8.5	4	1845	Thomaston, Me.	Rockland, Me.
16490		Slp.	Mary Lavinia	9	8	32.6	14.7	3.9	0	1861	Greenwich, Conn.	Stamford, Conn.
203785		Sch.	Mary Lee	15	17	51.4	14.0	3.8	2	1906	Supply, N. C.	Wilmington, N. C.
17099		Sch.	Mary Louisa	94	89	84.0	23.3	7.6	3	1854	Elizabeth City, N. C.	Bucksport, Me.
93056		Slp.	Mary Louise	6	5	30.5	11.9	3.1	1	1900	Bon Secour, Ala.	Mobile, Ala.
90601		Sch.	Mary Ludwig	68	65	81.5	19.7	6.0	2	1874	South Haven, Mich.	Grand Haven, Mich.
90626		Sch.	Mary Lydon	334	317	138.0	26.2	12.0	6	1874	Port Huron, Mich.	Ogdensburg, N. Y.
93304		Slp.	Mary M	8	8	42.0	12.6	2.0	1	1902	Morehead City, N. C.	Beaufort, N. C.
92331		Sch.	Mary Manda	6	5	36.7	11.7	3.0	3	1891	Somerset County, Md.	Crisfield, Md.
92832		Sch.	Mary Maybird	5	5	34.0	10.0	2.5	1	1897	Hunting Quarters, N. C.	Newbern, N. C.
91491		Sch.	Mary Mills	6	5	43.0	10.0	3.1	4	1882	Dorchester County, Md.	Baltimore, Md.
91781		Slp.	Mary Pace	7	6	29.0	14.0	3.0	1	1885	Portsmouth, Va.	Norfolk, Va.
92732		Slp.	Mary Parker	8	7	26.0	13.0	4.0	0	1896	Westerly, R. I.	New Haven, Conn.
92229		Sch.	Mary Priscilla	11	11	53.6	14.2	3.1	1	1890	Ortola, Md.	Newport News, Va.
92260		Sch.	Mary Ruffin	9	6	47.2	13.1	3.1	1	1891	Morehead City, N. C.	Beaufort, N. C.
90831		Sch.	Mary S	24	20	49.0	16.6	4.2	2	1876	Straits, N. C.	Newbern, N. C.
91258		Slp.	Mary S	19	18	44.4	15.0	3.6	2	1880	Penngrove, N. J.	Camden, N. J.
93201		Slp.	Mary S	7	7	40.0	14.1	2.7	5	1901	Wittman, Md.	Baltimore, Md.
203639		Sch.	Mary S	12	12	36.1	12.5	6.0	2	1906	Rowley, Mass.	Newburyport, Mass.
92847		Sch.	Mary Sachs	35	31	56.5	18.1	5.6	6	1898	Benlola, Cal.	San Francisco, Cal.
91370	J. V. M. F.	Sch.	Mary Sanford	479	455	136.5	34.3	15.1	6	1881	Boston, Mass.	Wellfleet, Mass.
93296		Slp.	Mary Sparrer	9	7	44.8	11.4	3.4	1	1902	Crab Neck, Va.	Newport News, Va.
203609		Slp.	Mary Sue	8	8	42.4	14.0	3.0	3	1906	Deepcreek, Va.	Crisfield, Md.
93364		Sch.	Mary T	22	17	55.0	18.3	4.2	5	1902	Mon Louis, Ala.	Mobile, Ala.
17335		Slp.	Mary Taylor	10	9	32.0	13.0	4.0	1	1861	Keyport, N. J.	Perth Amboy, N. J.
92383		Sch.	Mary Thomas	9	9	47.5	13.4	2.6	1	1891	Morehead City, N. C.	Beaufort, N. C.
90836		Slp.	Mary Underhill	6	6	29.9	13.3	3.3	2	1874	Oyster Bay, N. Y.	Bridgeton, Conn.
91787		Sch.	Mary V	5	5	41.6	11.8	2.8	1	1885	Tighmans Island, Md.	Annapolis, Md.
92747		Slp.	Mary V	8	8	40.7	14.4	3.5	6	1896	Fairbank, Md.	Baltimore, Md.
91350		Sch.	Mary Vickers	98	94	79.7	23.2	6.2	3	1881	Oxford, Md.	Do.
91077		Sch.	Mary Virginia	5	5	44.6	10.4	2.8	2	1877	Somerset County, Md.	Tappahannock, Va.
91802		Sch.	Mary Virginia	10	9	48.5	12.7	3.3	6	1885	do.	Do.
90589		Slp.	Mary Washington	7	7	32.5	11.8	3.3	1	1874	York County, Va.	Newport News, Va.
91525		Sch.	Mary Washington	27	26	61.9	18.3	5.2	3	1882	Somerset County, Md.	Norfolk, Va.
17170	H. N. R. M.	Sch.	Mary Weaver	222	187	110.0	29.8	9.0	5	1867	Philadelphia, Pa.	Portland, Me.
91721		Sch.	Mary Wesley	5	5	45.5	11.4	3.0	1	1884	Somerset County, Md.	Annapolis, Md.
91368	J. V. M. C.	Bkn.	Mary Winkelman	522	482	155.3	36.9	13.0	9	1881	Seabeck, Wash.	San Francisco, Cal.
90689		Sch.	Mary Wood	34	28	70.5	16.5	4.7	2	1872	Brooklyn, N. Y.	Elizabeth City, N. C.
91988		Sch.	Mary Woolson	708	673	179.1	34.8	13.2	6	1888	West Bay City, Mich.	Port Huron, Mich.
90450		Slp.	Mary A. Bickley	13	8	42.0	15.2	4.5	3	1871	Dorchester, N. J.	Bridgeton, N. J.
13846		Sch.	Mary A. Bird	40	38	68.0	22.4	4.0	4	1867	Frederica, Del.	New York, N. Y.
91602		Sch.	Mary A. Bozman	14	8	52.0	13.7	3.8	2	1883	Somerset County, Md.	Tappahannock, Va.

<sup>a</sup> Formerly schooner Abraham Cosgrove.  
<sup>b</sup> John Kelly.

<sup>a</sup> Formerly schooner John M. Clayton.

## MERCHANT SAILING VESSELS OF THE UNITED STATES—Continued.

Official No.	Signal letters.	Rig.	Name of vessel.	Gross tonnage.	Net tonnage.	Length.	Breadth.	Depth.	Crew.	When built.	Where built.	Home port (where permanent document issues).
						Feet.	Feet.	Feet.				
91616		Sch.	Mary A. Bradshaw	14	13	40.3	14.5	3.8	2	1883	Smiths Island, Md.	Norfolk, Va.
17955		Sch.	Mary A. Downs	12	11	38.4	12.3	3.0	3	1888	Kittery, Me.	Southwest Harbor, Me.
90380		Sch.	Mary A. Fernandes	49	46	68.0	24.8	4.6	2	1869	San Francisco, Cal.	San Francisco, Cal.
91458	J. W. D. Q.	Sch.	Mary A. Fisher	116	110	95.5	26.9	6.6	6	1882	Sayreville, N. J.	Cape Charles, Va.
92718		Sch.	Mary A. Gleason	65	65	78.4	21.3	8.0	10	1898	Essex, Mass.	Gloucester, Mass.
91413		Sip.	Mary A. Gray	7	7	35.0	12.0	8.0	1	1882	Norfolk, Va.	Norfolk, Va.
90776		Sch.	Mary A. Gregory	87	83	84.6	23.8	6.6	2	1875	Chicago, Ill.	Grand Haven, Mich.
91446	J. W. O. R.	Sch.	Mary A. Hall	381	341	143.0	33.0	11.9	6	1882	Belfast, Me.	Deer Isle, Me.
90815		Sch.	Mary A. Heywood	23	31	69.0	17.8	4.7	3	1871	Brooklyn, N. Y.	Annapolis, Md.
90968		Sch.	Mary A. Kirwan	39	27	62.3	20.3	5.8	7	1899	Annamesset, Md.	Crisfield, Md.
92373		Sch.	Mary A. Manuel	7	7	35.0	14.0	2.9	2	1891	Biloxi, Miss.	Gulfport, Miss.
91182		Sch.	Mary A. Oster	7	7	31.7	11.7	4.5	2	1879	Mount Desert, Me.	Boothbay, Me.
92625	K. M. D. Q.	Sch.	Mary A. Whalen	124	127	108.0	25.0	11.7	22	1895	Essex, Mass.	Boston, Mass.
91582		Sip.	Mary A. White	74	70	74.0	24.0	5.0	4	1883	Boston, Mass.	Gloucester, Mass.
90983		Sch.	Mary A. Williams	11	11	34.6	12.0	5.2	2	1877	do	Provincetown, Mass.
92223	K. H. N. Q.	Sch.	Mary B. Baird	908	811	170.0	36.4	19.1	7	1890	Camden, N. J.	Philadelphia, Pa.
91713	K. O. R. M.	Sch.	Mary B. Judge	472	390	144.6	35.3	12.2	7	1884	Milton, Del.	Do.
92020		Sch.	Mary B. Mitchell	1,229	1,129	211.7	37.0	18.3	6	1888	West Bay City, Mich.	New York, N. Y.
90743		Sch.	Mary B. Rogers	92	87	79.3	23.9	6.3	6	1875	Phippsburg, Me.	Machias, Me.
91574	K. B. L. R.	Sch.	Mary B. Wellington	426	265	129.7	31.0	15.1	5	1883	New Bedford, Mass.	Boston, Mass.
90632	J. R. K. H.	Bkn.	Mary C. Hale	598	511	137.3	34.1	15.8	8	1875	Ellsworth, Me.	New York, N. Y.
201620		Sch.	Mary C. Santos	123	89	97.4	24.5	11.0	21	1904	Essex, Mass.	Provincetown, Mass.
91653		Sip.	Mary C. Sharp	15	8	40.6	16.0	4.1	5	1884	Bridgeton, N. J.	Bridgeton, N. J.
91891		Sip.	Mary E. Adams	10	5	39.6	14.6	3.2	2	1886	Seaford, Del.	Do.
17413		Sch.	Mary E. Anderson	40	38	58.6	21.0	5.2	3	1860	San Francisco, Cal.	Kodiak, Alaska.
91693		Sip.	Mary E. Tombs	13	12	37.0	14.8	4.2	1	1877	Freeport, N. Y.	Patchogue, N. Y.
93861		Sch.	Mary E. Cooney	88	57	85.0	22.6	10.2	13	1903	Gloucester, Mass.	Gloucester, Me.
90301		Sch.	Mary E. Coulburn	15	15	48.6	17.1	4.8	6	1871	Somerset County, Md.	Norfolk, Va.
203612		Sip.	Mary E. Cranston	8	7	43.3	14.3	3.0	3	1906	Deepcreek, Va.	Cape Charles, Va.
91828		Sch.	Mary E. Crockett	21	15	58.0	15.0	5.3	3	1885	Crisfield, Md.	Baltimore, Md.
90186		Sch.	Mary E. Cuff	41	39	62.0	21.3	4.8	1	1870	Glenwood, N. Y.	Greenport, N. Y.
91689		Sip.	Mary E. Cummings	10	9	40.6	14.5	3.7	6	1877	Talbot County, Md.	Crisfield, Md.
91426		Sch.	Mary E. Foble	22	21	61.5	16.5	4.2	2	1882	Dorchester County, Md.	Baltimore, Md.
92915	K. N. S. M.	Sch.	Mary E. Foster	930	839	202.2	40.2	15.9	11	1898	Port Blakeley, Wash.	Honolulu, Hawaii.
17879		Sch.	Mary E. Hoxie	30	29	43.9	17.8	7.1	5	1868	Noank, Conn.	Tampa, Fla.
92264	K. J. B. W.	Sch.	Mary E. Lynch	185	158	98.7	28.6	8.5	4	1890	Newcastle, Me.	Deer Isle, Me.
92503		Sch.	Mary E. McLaughlan	1,702	1,092	251.0	41.0	16.2	6	1893	West Bay City, Mich.	Port Huron, Mich.
16894		Sch.	Mary E. Mills	44	42	60.0	21.3	5.3	2	1860	Staten Island, N. Y.	Patchogue, N. Y.
91351	J. V. K. N.	Sch.	Mary E. Morse	644	593	169.7	36.4	13.5	7	1881	Bath, Me.	New York, N. Y.
92319	K. J. P. W.	Sch.	Mary E. Olys	224	212	108.5	29.0	8.4	5	1891	do	Bath, Me.
90751		Sch.	Mary E. Peckard	101	96	96.0	22.6	5.8	3	1875	South Haven, Mich.	Milwaukee, Wis.
92653	K. M. F. H.	Sch.	Mary E. Palmer	1,526	1,377	221.6	42.0	19.7	10	1895	Bath, Me.	Portland, Me.
17703	J. D. Q. R.	Sch.	Mary E. Pennell	251	196	110.0	28.1	11.2	5	1888	Harrington, Me.	Machias, Me.
92329		Sch.	Mary E. Reeves	9	6	45.5	12.3	3.1	1	1891	Davis, N. C.	Beaufort, N. C.
202858		Sch.	Mary E. Sennett	26	11	48.2	16.6	7.2	8	1906	East Boothbay, Me.	Portland, Me.
201272	H. M. R. D.	Sch.	Mary E. Silveira	93	63	85.0	22.4	10.2	15	1904	Gloucester, Mass.	Boston, Mass.
16172		Sch.	Mary E. Simmons (whal'g)	104	99	85.5	23.8	9.9	15	1864	Essex, Mass.	New Bedford, Mass.
91023		Sch.	Mary E. Smith	33	32	62.3	17.8	5.8	6	1877	Newburyport, Mass.	Portland, Me.
91600		Sch.	Mary E. Stevenson	18	10	55.0	15.0	4.7	2	1883	Somerset County, Md.	Tappanhook, Va.
91833		Sip.	Mary E. Stone	10	10	32.5	13.0	4.0	3	1886	Gloucester, Mass.	Newburyport, Mass.
92903		Sip.	Mary E. Tyler	8	8	42.0	14.5	2.8	4	1898	Fishing Creek, Md.	Crisfield, Md.
91397		Sch.	Mary E. Webb	11	11	40.6	12.0	5.3	4	1882	Castine, Me.	Gloucester, Mass.
91714	K. R. H. Q.	Sch.	Mary E. Wrightson	9	9	46.1	14.0	3.4	5	1884	St. Michaels, Md.	Baltimore, Md.
93213		Sch.	Mary F. Barrett	1,833	1,564	241.4	43.3	24.7	9	1901	Bath, Me.	Bath, Me.
202226		Sch.	Mary F. Curtis	121	85	101.3	24.0	11.2	16	1903	Essex, Mass.	Gloucester, Mass.
90445		Sch.	Mary F. Cushman	96	75	78.6	24.6	6.5	3	1872	Mount Desert, Me.	Machias, Me.
135203		Sch.	Mary F. Howlett	27	15	58.0	19.6	5.0	8	1876	Philadelphia, Pa.	Philadelphia, Pa.
90351		Sch.	Mary F. Sheppard	32	18	55.8	18.8	5.0	6	1871	Bridgeton, N. J.	Bridgeton, N. J.
91623		Sch.	Mary F. Smith	33	32	57.0	17.5	7.4	2	1883	Bristol, Me.	Portland, Me.
92895		Sch.	Mary F. Smith	8	8	30.0	12.0	4.3	0	1894	Ellsworth, Me.	Vinalhaven, Me.
91229		Sch.	Mary G. Beattie	63	60	70.0	24.0	6.0	4	1880	City Island, N. Y.	New Haven, Conn.
91166		Sch.	Mary H. Cuckoo	16	15	35.6	17.1	4.6	6	1879	Dorchester County, Md.	Crisfield, Md.
17923		Sch.	Mary H. Lewis	19	18	40.8	15.7	5.7	2	1869	Harpwell, Me.	Lubec, Me.
92626		Sip.	Mary I. Woldsen	7	6	38.4	14.6	3.2	1	1897	Fairmount, Md.	Elizabeth City, N. C.
90662		Sch.	Mary J. Bond	35	23	61.6	20.7	6.1	20	1874	Crisfield, Md.	Baltimore, Md.
16157		Sch.	Mary J. Elliot	53	50	66.2	19.1	7.0	2	1849	Essex, Mass.	Belfast, Me.
93276		Sch.	Mary J. Haynie	15	11	52.0	30.0	3.6	1	1902	Elizabeth City, N. C.	Elizabeth City, N. C.
91886		Sch.	Mary J. Lewis	14	9	52.0	11.2	4.0	7	1896	Somerset County, Md.	Crisfield, Md.
93303		Sip.	Mary J. Pennington	8	8	38.5	15.2	3.6	6	1902	Crisfield, Md.	Tappanhook, Va.
92765		Sch.	Mary J. Robbins	23	13	62.0	17.5	5.5	4	1897	Dorchester, N. J.	Bridgeton, N. J.
92554	K. L. S. T.	Sch.	Mary J. Russell	372	354	127.0	34.8	12.0	6	1893	Leesburg, N. J.	Do.
91836		Sip.	Mary J. Sampers	7	7	32.3	14.2	3.3	1	1896	Patchogue, N. Y.	Patchogue, N. Y.
91931		Sch.	Mary J. Ward	11	11	38.9	12.9	5.1	3	1887	Essex, Mass.	Gloucester, Mass.
90663		Sch.	Mary L. Boothby	26	24	51.5	18.3	4.8	2	1874	Marcushook, Pa.	Crisfield, Md.
91009		Sch.	Mary L. Cooper	10	6	49.0	13.2	3.5	3	1882	Talbot County, Md.	Wilmington, Del.
92134	K. G. P. N.	Sch.	Mary L. Crosby	487	394	143.1	34.2	12.4	6	1899	Millbridge, Me.	Belfast, Me.
92130		Sch.	Mary L. Gardner	9	5	50.0	13.2	3.5	6	1880	Somerset County, Md.	Crisfield, Md.

1 Formerly schooner Mary E.

2 Formerly schooner Ellen Welssinger.

## MERCHANT SAILING VESSELS OF THE UNITED STATES—Continued.

Official No.	Signal letters.	Rig.	Name of vessel.	Gross tonnage.	Net tonnage.	Length.	Breadth.	Depth.	Crew.	When built.	Where built.	Home port (where permanent document issues).
						Feet.	Feet.	Feet.				
90260		Sch.	Mary L. Hart	40	26	68.5	20.8	7.2	6	1871	Boothbay, Me.	Panama, Fla.
17875		Sch.	Mary L. McGee	38	47	61.0	18.4	5.8	8	1884	Baltimore, Md.	Newport News, Va.
201634	K.T.N.Q.	Sch.	Mary L. Newhall	1,310	1,043	209.1	40.2	21.6	10	1904	Bath, Me.	Bath, Me.
91403		Slp.	Mary L. Robbins	15	8	40.5	15.5	4.4	4	1832	Cedarville, N. J.	Bridgeton, N. J.
91394		Sch.	Mary L. Votra	21	16	64.4	16.2	4.2	2	1881	Cambridge, Md.	Cape Charles, Va.
16835		Sch.	Mary M. Brainard	94	89	72.0	25.5	7.2	2	1846	Clinton, Conn.	Port Jefferson, N. Y.
92057		Slp.	Mary M. Broere	6	6	31.2	13.3	3.5	1	1898	Patchogue, N. Y.	Patchogue, N. Y.
93394		Sch.	Mary M. Lord	21	16	50.6	16.2	7.1	2	1893	Lubeo, Me.	Lubeo, Me.
91725		Slp.	Mary M. Owens	6	6	31.0	12.0	2.8	1	1884	Norfolk County, Va.	Norfolk, Va.
92126		Sch.	Mary N. Bourke	920	874	219.0	35.0	15.9	9	1889	Baraga, Mich.	Marquette, Mich.
93108	K.T.N.M.	Sch.	Mary P. Mosquita	85	57	84.5	22.7	9.0	17	1901	Essex, Mass.	Perth Amboy, N. J.
90750		Slp.	Mary R. Smith	7	7	32.4	13.3	3.2	1	1875	Freeport, N. Y.	Trenton, N. J.
90630	J.P.M.F.	Sch.	Mary S. Bradshaw	379	310	124.0	32.0	9.0	6	1874	Philadelphia, Pa.	Perth Amboy, N. J.
91049		Sch.	Mary S. Ewing	59	45	71.0	23.0	5.0	3	1878	Mauricetown, N. J.	Elizabeth City, N. C.
93223		Sch.	Mary T. Fallon	74	50	75.5	21.6	9.0	13	1901	Essex, Mass.	Boston, Mass.
91942		Slp.	Mary T. Mister	10	10	41.0	14.8	3.3	2	1887	Somerset County, Md.	Norfolk, Va.
92977	K.P.J.G.	Sch.	Mary T. Quinby	1,172	1,047	184.8	40.3	18.8	9	1899	Thomaston, Me.	Thomaston, Me.
91158		Sch.	Mary V. Rowe	8	7	50.0	12.4	3.0	5	1879	Somerset County, Md.	Crisfield, Md.
93000	K.P.N.B.	Sch.	Mary W. Bowen	2,153	1,907	246.1	46.5	21.9	10	1900	Bath, Me.	Fall River, Mass.
90527		Sch.	Mary W. Mears	34	21	57.5	18.9	5.0	5	1873	Bridgeton, N. J.	Bridgeton, N. J.
201423		Slp.	Mary W. Sommers	9	7	41.9	14.0	3.5	1	1904	Mearsville, Va.	Cape Charles, Va.
92581	K.L.W.H.	Sch.	Mary E. H. G. Dow	1,264	1,207	208.5	40.2	19.5	11	1894	Bath, Me.	Bath, Me.
92252	K.H.W.T.	Sch.	Mary Adelaide Randall	1,166	1,108	193.3	40.3	18.0	8	1891	do.	Port Jefferson, N. Y.
90896		Sch.	Mary Ann Kirby	33	31	53.5	21.8	4.8	1	1876	Glenwood, N. Y.	New York, N. Y.
90032	J.G.R.B.	Sch.	Mary Ann McCann	178	169	101.8	27.4	8.7	5	1899	Bangor, Me.	Bangor, Me.
90287		Sch.	Mary Ann Rebecca	18	17	53.0	14.4	4.5	1	1871	Hatteras, N. C.	Norfolk, Va.
90550		Sch.	Mary Ann Shea	50	48	78.7	21.2	3.6	3	1873	Ocoquan, Va.	Alexandria, Va.
201852	K.T.P.B.	Sch.	Mary Bradford Peirce	410	334	155.1	34.8	11.0	8	1904	Thomaston, Me.	Thomaston, Me.
92239		Sch.	Mary Eliza Small	25	23	51.2	20.0	4.0	2	1890	Big Flatty Creek, N. C.	Elizabeth City, N. C.
90763		Sch.	Mary Ellen Cook	132	126	118.0	25.0	7.0	4	1876	Grand Haven, Mich.	Milwaukee, Wis.
90629		Sch.	Mary Francis Cruz	46	44	60.0	22.0	4.6	1	1874	San Pablo, Cal.	San Francisco, Cal.
92043		Slp.	Mary Jane Forsha	7	7	36.6	14.0	3.2	2	1888	Collington, N. C.	Elizabeth City, N. C.
91597		Sch.	Mary Liz Thomas	26	17	60.0	17.4	4.8	8	1883	Dorchester County, Md.	Baltimore, Md.
17778		Sch.	Mary and Alice	33	23	57.6	20.8	6.3	2	1867	Somerset County, Md.	Newport News, Va.
90806		Sch.	Mary and Bell	30	28	54.4	16.8	5.5	1	1873	Dighton, Mass.	New Bedford, Mass.
92378		Slp.	Mary and Edna	5	5	26.0	8.9	5.0	2	1898	Bremen, Me.	Deer Isle, Me.
91999		Slp.	Mary and Ella	6	6	29.9	13.4	3.3	1	1898	Patchogue, N. Y.	Cold Spring, N. Y.
92640		Slp.	Mary and Ella Hager	9	5	32.2	12.7	3.1	3	1895	Dorchester, N. J.	Bridgeton, N. J.
91357		Sch.	Mary and Ellen	36	27	64.4	20.8	6.3	7	1881	Baltimore, Md.	Crisfield, Md.
90885		Sch.	Mary and Emma	18	17	45.0	16.4	4.7	2	1877	East Haddam, Conn.	Baltimore, Md.
92832		Slp.	Mary and Inez	11	8	46.0	15.6	4.6	1	1899	Pocomoke City, Md.	Cape Charles, Va.
17291		Sch.	Mary and Margaret	21	13	49.3	16.6	4.3	5	1864	Newport, N. J.	Bridgeton, N. J.
16540		Sch.	Mary and Rebecca	18	17	44.7	14.0	4.6	2	1860	Washington, D. C.	Alexandria, Va.
92815		Slp.	Mary and Susan	6	6	40.0	14.3	2.8	2	1807	Holland Island, Md.	Crisfield, Md.
92751		Slp.	Mary and Susie	8	8	42.0	14.8	3.4	2	1896	Cabin Creek, Md.	Baltimore, Md.
91812		Sch.	Mary and Virginia	16	9	54.1	16.2	4.1	3	1885	Pocomoke City, Md.	Newport News, Va.
92249		Sch.	Mary and Pearl Whitfield	19	11	49.9	18.3	4.0	3	1890	Gainesville, Miss.	New Orleans, La.
17763		Slp.	Mary Jane and Elizabeth	31	29	57.0	21.5	3.7	4	1856	Story Landing, N. J.	Philadelphia, Pa.
92111		Sch.	Maryland	22	21	57.6	17.9	4.7	2	1889	Pocomoke City, Md.	Newport News, Va.
93199		Sch.	Maryland	109	9	38.0	9.7	2.5	2	1901	Brick House, Va.	Richmond, Va.
201009		Sch.	Maryland	121	96	103.4	24.6	10.8	18	1904	Essex, Mass.	New York, N. Y.
201788		Sch.	Maryland	24	16	51.9	19.4	4.1	5	1905	Handsboro, Miss.	Gulfport, Miss.
91490		Sch.	Mascot	81	77	80.8	24.7	8.3	14	1882	Essex, Mass.	New York, N. Y.
92520		Slp.	Mascot	8	7	34.8	10.9	5.3	2	1893	Roque Bluff, Me.	Eastport, Me.
92549		Sch.	Mascot	5	5	41.8	11.2	2.7	2	1893	Salisbury, Md.	Baltimore, Md.
93144		*Slp.	Mascot	24	18	53.3	19.4	3.2	2	1901	Phippsburg, Me.	Newport, R. I.
92225		Slp.	Mascott	13	13	37.0	15.9	3.9	1	1890	Port Republic, N. J.	Somers Point, N. J.
90157		Slp.	Masonic Guide	10	9	42.5	15.2	3.6	6	1870	Crisfield, Md.	Crisfield, Md.
92914	K.N.S.H.	Sch.	Massachusetts	501	437	165.3	36.3	11.0	8	1898	Bath, Me.	New York, N. Y.
93214	K.R.H.S.	Sch.	Massachusetts	141	102	106.0	25.2	11.4	21	1901	Essex, Mass.	Plymouth, Mass.
92100	K.G.J.W.	Sch.	Massasoit	1,377	1,212	216.8	43.1	21.0	9	1889	Bath, Me.	New Haven, Conn.
92871		Sch.	Massasoit	32	32	58.4	17.8	7.6	15	1898	Gloucester, Mass.	Plymouth, Mass.
90894		Sch.	Master Mariner	39	37	56.0	21.4	4.6	1	1878	San Francisco, Cal.	San Francisco, Cal.
92132	K.G.P.J.	Bk.	Matanzas	1,028	929	196.3	37.4	17.5	13	1889	Bath, Me.	New York, N. Y.
92954		Sch.	Matanzas	2,600	2,525	324.0	45.5	21.5	6	1899	West Bay City, Mich.	Duluth, Minn.
93110	K.Q.R.F.	*Sch.	Matanzas	1,579	1,442	246.9	43.1	19.1	4	1901	Bath, Me.	Fall River, Mass.
93319		Sch.	Mattless	107	73	93.7	23.6	10.6	17	1902	Essex, Mass.	Plymouth, Mass.
91951		Sch.	Matilda	37	28	60.6	21.1	5.8	10	1887	Marion, Md.	Tappanhook, Va.
202221		*Sch.	Matilda	102	79	79.0	29.0	6.2	3	1905	San Francisco, Cal.	San Francisco, Cal.
91163		Sch.	Matilda L.	50	47	65.8	21.0	5.4	5	1879	Smyrna, Del.	Baltimore, Md.
90283		Sch.	Matinee	36	34	51.6	18.6	5.6	3	1871	San Francisco, Cal.	Kodiak, Alaska.
92841		Sch.	Mattakesett	77	50	85.0	23.0	10.0	17	1898	Essex, Mass.	Boston, Mass.
85754		Sch.	Mattie	58	50	72.0	23.5	5.8	3	1882	Patchogue, N. Y.	Patchogue, N. Y.
91842		Slp.	Mattie	9	6	40.0	13.9	3.5	3	1885	Solomons Island, Md.	Bridgeton, N. J.
92919		Sch.	Mattie	12	12	40.6	13.0	3.7	4	1899	Miami, Fla.	Key West, Fla.
200614		Slp.	Mattie	10	9	33.6	14.3	4.8	2	1904	Charleston, S. C.	Charleston, S. C.
91658		Slp.	Mattie B.	10	6	36.8	14.0	4.0	3	1884	Cedarville, N. J.	Bridgeton, N. J.
93267		Slp.	Mattie B.	12	12	48.0	16.3	3.2	1	1902	Patchogue, N. Y.	Patchogue, N. Y.

1 Formerly schooner Grace Bailey.



## MERCHANT SAILING VESSELS OF THE UNITED STATES—Continued.

Official No.	Signal letters.	Rig.	Name of vessel.	Gross tonnage.	Net tonnage.	Length.	Breadth.	Depth.	Crew.	When built.	Where built.	Home port (where permanent document issues).
						Feet.	Feet.	Feet.				
92980		Slp.	Mattie Croswell	7	7	42.0	13.5	3.0	1	1899	Oriole, Md.	Richmond, Va.
92982		Cat.	Mattie H.	6	6	23.5	12.7	4.0	1	1899	Port Republic, N. J.	Bomars Point, N. J.
92986		Sch.	Mattie J.	10	7	40.3	14.2	3.3	2	1899	Biloxi, Miss.	Gulfport, Miss.
91856		Slp.	Mattie Lee	7	6	34.4	12.1	3.3	2	1896	Pocomoke City, Md.	Tappahannock, Va.
91516		Sch.	Mattie May	20	19	62.0	16.0	3.4	2	1882	Isle of Wight County, Va.	Norfolk, Va.
92988		Sch.	Mattie May	7	7	36.0	10.8	3.4	1	1891	Hatteras, N. C.	Newbern, N. C.
92993		Sch.	Mattie May	14	10	44.5	15.4	3.7	1	1895	Ocracoke, N. C.	Do.
91645	K. C. B. T.	Sch.	Mattie Newman	364	282	140.6	34.0	9.8	7	1883	Yorktown, Va.	Tuckerton, N. J.
92994		Sch.	Mattie Winship	77	73	70.5	22.0	7.7	13	1882	Gloucester, Mass.	Gloucester, Mass.
92990		Slp.	Mattie A. Walston	7	7	39.6	13.8	3.0	4	1897	Oriole, Md.	Crisfield, Md.
91654		Slp.	Mattie B. Sheppard	14	9	40.6	15.8	4.0	4	1894	Bridgeton, N. J.	Bridgeton, N. J.
92712		Sch.	Mattie D. Brundage	71	71	81.0	21.0	8.4	13	1895	Essex, Mass.	Boston, Mass.
92817		Sch.	Mattie F. Culyer	21	14	61.0	17.0	5.0	2	1891	Tyaskin, Md.	Newport News, Va.
91695		Sch.	Mattie F. Dean	48	32	68.0	25.0	5.8	3	1894	Madison, Md.	Baltimore, Md.
91570	K. B. L. H.	Sch.	Mattie J. Alles	220	190	120.8	30.0	8.9	6	1883	Yarmouth, Me.	Portland, Me.
90448		Sch.	Mattie L. Ford	32	20	56.2	19.1	5.0	3	1872	Bridgeton, N. J.	Richmond, Va.
92995		Slp.	Mattie L. Tyler	5	5	35.6	12.6	2.6	2	1899	Pocomoke City, Md.	Cape Charles, Va.
91906		Sch.	Mattie P. Flavell	33	22	61.4	19.3	5.8	7	1887	Bridgeton, N. J.	Philadelphia, Pa.
92829		Sch.	Mattie W. Porter	28	26	62.8	17.0	4.7	3	1897	Port Republic, N. J.	Tuckerton, N. J.
10882		Sch.	Maud	32	19	59.7	21.2	4.1	4	1887	Bonfouca, La.	New Orleans, La.
17904		Sch.	Maud	13	12	42.0	14.0	4.2	2	1868	Annamessux, Md.	Tappahannock, Va.
91520		Sch.	Maud	33	24	61.0	21.4	4.2	2	1883	Marcushook, Pa.	Newport News, Va.
91898		Sch.	Maud	7	6	40.7	10.6	2.4	1	1896	Beaufort, N. C.	Beaufort, N. C.
92019		Sch.	Maud	6	6	41.3	10.1	2.9	1	1888	Morehead City, N. C.	Do.
92339		Slp. y.	Maud	9	9	27.5	13.0	4.0	1	1890	Newport, R. I.	New London Conn.
92548		Sch.	Maud	13	13	44.5	14.6	3.2	1	1896	Beaufort, N. C.	Newbern, N. C.
92657		Sch.	Maud	19	19	50.4	15.2	3.8	2	1900	Chester, Fla.	Brunswick, Ga.
93318		Sch.	Maud	8	8	41.0	14.4	3.7	6	1902	Monie, Md.	Crisfield, Md.
92745		Slp.	Maud Ben. att.	16	11	43.7	14.9	3.6	6	1896	Oriole, Md.	Cape Charles, Va.
201980		Slp.	Maud B.	10	5	55.2	15.6	3.8	2	1905	Atlantic City, N. J.	Somers Point, N. J.
98159		Slp.	Maud Ette	7	5	29.4	13.5	3.3	1	1901	Charleston, S. C.	Charleston, S. C.
90385		Sch.	Maud Gertrude	15	14	45.2	15.9	5.3	4	1873	Biddeford, Me.	New York, N. Y.
93100		Slp.	Maud Graunis	9	5	43.0	14.7	3.0	1	1900	Belhaven, N. C.	Beaufort, N. C.
200329		Slp.	Maud Hellen	7	5	37.4	12.7	3.0	2	1903	Crittenden, Va.	Norfolk, Va.
92623		Ywl.	Maud Miller	11	10	40.0	10.8	3.1	2	1894	Eden, Fla.	St. Augustine, Fla.
92356		Slp.	Maud Moller	6	6	31.0	13.6	3.4	1	1892	Patchogue, N. Y.	Patchogue, N. Y.
91644		Slp.	Maud Muller	9	8	37.4	14.6	3.7	1	1883	Wilcomco County, Md.	Crisfield, Md.
91841		Slp.	Maud R.	8	7	35.8	13.3	3.9	1	1885	Solomons Island, Md.	Cape Charles, Va.
91537		Sch.	Maud S.	45	43	59.1	19.2	5.1	2	1883	Millbridge, Me.	Ellsworth, Me.
91541		Sch.	Maud S.	79	44	79.6	23.0	8.2	15	1883	Bath, Me.	Portland, Me.
91594		Sch.	Maud S.	25	17	59.0	17.1	4.9	3	1883	Pocomoke City, Md.	Tappahannock, Va.
91734		Slp.	Maud S.	9	9	42.5	14.9	3.6	1	1894	Dorchester County, Md.	Cape Charles, Va.
91807		Slp.	Maud S.	7	7	29.0	13.8	3.2	1	1885	Bayshore, N. Y.	Patchogue, N. Y.
92613		Cat.	Maud S.	5	5	26.3	11.8	3.3	1	1886	Somers Point, N. J.	Wilmington, Del.
92630		Sch.	Maud S.	143	135	93.2	26.6	7.8	4	1891	Wellfleet, Mass.	Boston, Mass.
90603	J. R. F. C.	Sch.	Maud Seward	53	51	70.0	19.9	9.0	6	1895	Little Choptank, Md.	Deer Isle, Me.
92679		Sch.	Maud Spurling	667	633	159.1	35.5	18.7	10	1883	Boothbay, Me.	Pensacola, Fla.
106199	K. B. Q. S.	Sch.	Maud B. Krum	8	5	29.8	10.6	5.0	1	1897	Bath, Me.	Boston, Mass.
92886		Slp.	Maud B. Morse	17	16	43.2	15.0	5.3	3	1897	Cushing, Me.	Portland, Me.
91314		Sch.	Maud B. Murray	8	5	40.7	15.9	3.7	1	1898	Boothbay, Me.	Gloucester, Mass.
92687		Slp.	Maud E. Talmage	8	5	40.7	15.9	3.7	1	1898	Gulfport, Va.	Cape Charles, Va.
200662		Sch.	Maud F. Blyva	88	57	85.0	22.5	10.2	14	1904	Gloucester, Mass.	Gloucester, Mass.
91663	K. C. H. W.	Sch.	Maud H. Dudley	392	327	139.3	33.2	10.7	6	1884	Bath, Me.	Bath, Me.
91544		Slp.	Maud M. Robbins	14	7	44.0	16.0	4.4	4	1883	Port Norris, N. J.	Bridgeton, N. J.
91796		Slp.	Maud V. Mills	10	9	41.0	14.5	3.5	1	1885	Dorchester County, Md.	Cape Charles, Va.
92458		Slp.	Maud Andrew	7	6	28.0	12.0	4.3	2	1892	Harwich, Mass.	Hyannis, Mass.
93096	K. Q. G. M.	Sch.	Maud Palmer	1,745	1,485	231.6	42.6	23.5	9	1900	Bath, Me.	Boston, Mass.
91562	K. B. J. C.	Sch.	Maud Sherwood	638	545	156.7	35.1	17.4	6	1883	Newburyport, Mass.	Do.
90567		Slp.	Maudelise	0	8	37.0	12.8	3.3	1	1896	Jersey City, N. J.	Perth Amboy, N. J.
91922		Sch.	Maurice B. Grover	2,147	1,966	281.4	40.6	23.8	7	1887	Cleveland, Ohio	Cleveland, Ohio.
92962		Sch.	Maurice W. Costen	9	9	52.0	14.6	2.8	5	1899	Monie, Md.	Crisfield, Md.
91962		Sch.	Mava	8	5	43.0	12.8	3.0	1	1887	Upper Trappe, Md.	Cape Charles, Va.
93204		Sch. y.	Mavis	32	31	58.7	15.9	7.8	6	1901	East Boothbay, Me.	New York, N. Y.
92684	K. M. L. T.	Sch.	Mawoema	453	392	156.0	36.0	11.8	9	1895	Fairhaven, Cal.	San Francisco, Cal.
93279		Sch.	Max Decker	11	11	35.9	13.2	3.5	2	1902	Apalachicola, Fla.	Tampa, Fla.
93240		Sch.	Maxie	58	50	70.6	22.6	6.1	3	1902	Freeport, Fla.	Pensacola, Fla.
93103		Sch.	Maxine Elliott	11	75	95.0	24.0	10.0	16	1901	Essex, Mass.	Gloucester, Mass.
93282		Slp.	Maxwell	18	18	46.5	15.2	6.6	1	1902	Gloucester, Mass.	Do.
92218		Sch.	May	7	7	44.8	12.8	3.0	2	1890	Jones Creek, Md.	Tappahannock, Va.
93009		Slp.	May	5	5	31.6	10.7	2.6	2	1900	Cape Sable, Fla.	Key West, Fla.
93383		Sch.	May	21	18	55.0	16.4	4.8	2	1903	Southport, N. C.	Wilmington, N. C.
200576		Slp.	May	8	6	32.6	13.4	2.6	1	1903	Bon Secour, Ala.	Mobile, Ala.
201799		Slp.	May	12	10	36.0	15.2	4.4	2	1905	Charleston, S. C.	Charleston, S. C.
91811		Slp.	May Bataman	16	9	42.7	15.6	4.2	4	1885	Bridgeton, N. J.	Bridgeton, N. J.
91877		Sch.	May Bell	6	6	42.0	10.3	2.8	3	1886	Queen Anne County, Md.	Baltimore, Md.
92338		Sch.	May Bell	10	10	46.5	12.9	3.9	1	1891	North River, N. C.	Beaufort, N. C.

1 Formerly bark Amy.



## MERCHANT SAILING VESSELS OF THE UNITED STATES—Continued.

Official No.	Signal letters.	Rig.	Name of vessel.	Gross tonnage.	Net tonnage.	Length.	Breadth.	Depth.	Crew.	When built.	Where built.	Home port (where permanent document issues).
						Feet.	Feet.	Feet.				
93313		Sch.	May Belle	22	13	54.0	18.1	3.9	4	1902	Biloxi, Miss.	Guilford, Miss.
91434		Sch.	May Brown	59	56	69.8	22.5	5.7	3	1893	Cherryfield, Me.	Washington, D. C.
16536		Sch.	May Flower	21	12	55.5	16.4	4.7	2		Bought of United States	Newport News, Va.
17050		Sch.	May Flower	47	45	63.0	22.6	4.6	3	1864	South Milford, Del.	Bridgeport, Conn.
90780		Sip.	May Flower	11	11	36.0	14.5	4.2	1	1865	Islip, N. Y.	Perth Amboy, N. J.
91631		Sip.	May Flower	9	5	35.2	14.0	3.5	2	1883	Cedarville, N. J.	Wilmington, Del.
91883		Sch.	May Flower	12	12	38.2	15.2	3.4	5	1886	Biloxi, Miss.	Key West, Fla.
91890		Sch.	May Flower	42	40	61.0	20.4	4.6	3	1886	Keyport, N. J.	Perth Amboy, N. J.
91897		Sch.	May Flower	9	6	50.0	14.0	2.8	3	1886	Calvert County, Md.	Crisfield, Md.
91911		Sch.	May Flower	8	8	33.2	11.8	5.3	2	1886	Eastport, Me.	Eastport, Me.
93005		Sch.	May Flower	90	86	80.5	26.5	6.2	4	1888	San Francisco, Cal.	San Francisco, Cal.
92042		Sip.	May Flower	6	5	34.7	11.6	2.6	2	1888	Greenback, Va.	Chincoteague, Va.
92179		Sch.	Mayflower	46	44	73.0	21.8	4.9	3	1890	Alexandria, Va.	Annapolis, Md.
92548		Sch.	May Flower	10	10	53.0	15.0	3.0	5	1893	St. Peter's, Md.	Crisfield, Md.
92825		Sip.	May Flower	6	5	40.0	12.5	4.3	2	1897	Tappahannock, Va.	Tappahannock, Va.
93259		Sip.	May Flower	7	6	26.7	11.7	3.1	2	1902	Key West, Fla.	Key West, Fla.
93283		Sip.	Mayflower	6	6	27.0	11.0	4.0	2	1901	Fajardo, P. R.	San Juan, P. R.
200240		Sch.	May Flower	18	11	40.9	17.3	3.8	4	1903	Biloxi, Miss.	Guilford, Miss.
201193		Sch.	May Flower	15	15	38.0	11.2	4.7	3	1908	Rio Grande, P. R.	San Juan, P. R.
90916		Sch.	May Queen	10	10	35.8	11.9	5.0	2	1876	Phillipsburg, Me.	Machias, Me.
93326		Sch.	May Queen	23	13	58.7	16.6	4.4	2	1902	Newbern, N. C.	Newbern, N. C.
50679		*Sch.	May Rose	24	23	57.4	16.4	3.2	2	1871	Harrison, Mich.	Detroit, Mich.
92834		Sip.	May S	10	10	39.0	15.6	3.0	1	1896	St. Augustine, Fla.	St. Augustine, Fla.
92266		Sch.	May Selina	9	9	52.0	14.0	3.0	2	1890	Madison, Md.	Tappahannock, Va.
93102	K. Q. N. G.	Sch.	May V. Neville	1,191	1,042	195.0	40.2	18.4	8	1901	Bath, Me.	Bath, Me.
92264	K. J. S. Q.	Sch.	May and Anna Beswick	149	108	95.0	27.0	6.0	4	1891	Milford, Del.	Wilmington, Del.
93129		Sch.	Mayaguezana	44	42	59.0	16.0	7.0	4	1878	Mayaguez, P. R.	San Juan, P. R.
93330		Sch.	Maylea	7	7	28.8	12.1	3.3	1	1901	Balleys Bluff, Fla.	Tampa, Fla.
92964		Sip.	Mayma	9	6	54.0	13.0	2.3	2	1899	Fairport, Va.	Norfolk, Va.
202573		Sip.	Mayme Sheppard	7	7	33.0	12.0	4.0	1	1906	Atlantic City, N. J.	Somers Point, N. J.
201687		Sip.	Maynard B.	8	6	31.4	10.6	5.4	1	1906	Bremen, Me.	Waldoboro, Me.
92788		Sch. y.	Mayotta	9	9	33.8	11.9	4.1	1	1893	Port Washington, N. Y.	New York, N. Y.
130499	K. H. M. S.	*Sch.	Maywood	925	907	176.0	34.6	19.3	3	1890	Brooklyn, N. Y.	Do.
92386		Sch.	Mazia W. Lambdin	8	7	41.8	11.6	3.6	5	1891	Sherwood, Md.	Baltimore, Md.
93072	K. Q. H. R.	Sch.	Medford	1,351	1,160	201.7	40.0	18.6	9	1900	Bath, Me.	Boston, Mass.
16005		Sch.	Medora	7	7	35.0	12.3	3.4	1	1849	Hoboken, N. J.	Newbern, N. C.
90091		Sch.	Medora	23	21	50.7	15.9	6.3	1	1870	Swanage, Va.	Rockland, Me.
90853		Sch.	Medora Francis	24	14	48.0	16.9	4.6	4	1850	Brookhaven, N. Y.	Camden, N. J.
201219		Y. w. y.	Megaleep	10	10	35.8	12.8	5.0	1	1901	Wisconsin, Me.	Provincetown, Mass.
17221		Sip.	Meltowax	37	35	56.4	19.8	5.0	3	1850	Brookhaven, N. Y.	Greenport, N. Y.
91253		Sch.	Melbourne	510	484	168.8	31.6	12.6	6	1890	St. Clair, Mich.	Detroit, Mich.
91509		Sip.	Mella and Bee	6	6	35.6	13.7	3.3	4	1882	Dorchester County, Md.	Crisfield, Md.
17326		Sip.	Melissa Smith	8	7	30.4	13.0	3.2	1	1865	Shrewsbury, N. J.	Perth Amboy, N. J.
91277	J. T. W. M.	Sch.	Melissa Traak	236	198	113.2	29.2	9.7	5	1890	Brewer, Me.	Ellsworth, Me.
90328		Sip.	Melissa Washington	10	9	36.5	15.2	3.4	6	1871	Somerset County, Md.	Baltimore, Md.
91204		Sch.	Melissa Webster	10	6	47.5	12.3	3.3	2	1873	do.	Tappahannock, Va.
90640	J. P. Q. F.	Sch.	Melissa A. Willey	425	371	148.6	33.6	11.7	7	1874	Thomaston, Me.	Thomaston, Me.
93198		Sip.	Melissa W. Lawrence	10	10	48.0	15.5	4.2	6	1901	Oriole, Md.	Crisfield, Md.
17884		Sch.	Melissa and Wealey	33	31	55.8	17.6	5.9	3	1864	Somerset County, Md.	Tappahannock, Va.
91309		Sch.	Melitta	68	68	88.0	20.8	5.6	3	1881	Manitowoc, Wis.	Milwaukee, Wis.
201860		Sch. y.	Melody	7	7	36.2	8.7	5.3	3	1905	Bristol, R. I.	New York, N. Y.
90788	J. T. W. G.	Sch.	Melrose	693	637	150.9	35.0	17.4	7	1890	Bath, Me.	Boston, Mass.
90828		Sch.	Melrose	24	23	52.0	20.4	3.6	1	1875	San Francisco, Cal.	San Francisco, Cal.
93272	K. R. S. M.	Sch.	Melrose	615	542	175.4	37.9	13.9	10	1902	Hoquiam, Wash.	Do.
93195		Sip.	Melson	7	7	39.0	13.4	3.2	4	1901	St. Peter's, Md.	Crisfield, Md.
90802		Sch.	Melville	12	11	38.3	13.2	4.0	1	1875	Hatteras, N. C.	Newbern, N. C.
91727		Sch.	Melvin Morris	9	8	39.1	12.1	3.8	1	1884	Smyrna, N. C.	Do.
93192		Sch.	Melvin D. Nutter	11	11	55.0	15.0	3.8	2	1901	Oriole, Md.	Norfolk, Va.
90657		Sch.	Melvin S. Bacon	614	584	182.0	33.5	13.6	6	1874	Vermilion, Ohio	Port Huron, Mich.
16412		Sch.	Melvina	270	257	133.5	27.9	10.2	6	1863	Sheboygan, Wis.	Do.
90447		Sch.	Melvina	6	6	27.5	12.4	2.9	1	1872	Newbern, N. C.	Elizabeth City, N. C.
92142		Sch.	Melvina	36	35	62.0	22.3	3.2	2	1899	San Francisco, Cal.	San Francisco, Cal.
92273		Sip.	Melvina	6	5	24.6	10.2	4.6	0	1887	Brooksville, Me.	Deer Isle, Me.
92771		Cat.	Melvina	5	5	26.0	12.0	2.8	2	1892	Cape May, N. J.	Bridgeton, N. J.
91899		Sch.	Mena Branch	5	5	39.9	10.0	2.6	1	1886	Moershead City, N. C.	Beaufort, N. C.
92091		Sch.	Menard Bros.	20	12	53.9	18.0	4.2	3	1889	Bayou La Combe, La.	New Orleans, La.
16882	H. N. G. L.	Sch.	Menawa	211	200	104.8	28.4	10.0	5	1864	Greenport, N. Y.	Belfast, Me.
200319		Sch.	Mendocino	79	50	87.0	21.3	10.0	6	1903	Gloucester, Mass.	Galveston, Tex.
91551		Sch.	Menominee	455	433	166.2	33.1	10.9	5	1883	Milwaukee, Wis.	Ogdensburg, N. Y.
91152		Sch.	Mentor	82	78	73.5	22.6	6.7	3	1879	Phillipsburg, Me.	Castine, Me.
91741		Sip.	Mercedes	16	15	40.0	15.2	4.3	1	1880	Darien, Ga.	Savannah, Ga.
165201	K. J. Q. F.	Sch. y.	Mercedes	22	21	46.6	16.2	5.2	2	1891	Tottenville, N. Y.	Boston, Mass.
17731		Sip.	Merchant	18	17	47.0	17.7	3.5	7	1867	San Francisco, Cal.	San Francisco, Cal.
92905		Sch.	Meri	5	5	35.0	12.6	3.1	1	1898	Hopewell, Md.	Annapolis, Md.
92039		Sch. y.	Merlin	21	20	44.0	14.4	6.0	2	1888	Fort Howard, Wis.	Milwaukee, Wis.
92187	K. H. F. N.	Sch. y.	Merlin	96	92	96.1	23.3	10.2	11	1899	Boston, Mass.	Boston, Mass.

\* Formerly Spanish schooner Mayaguezana.

† Formerly schooner (a N. and W. S.

‡ Formerly schooner (b Beattie.

\* Formerly sloop-yacht Maid of Mendon.

† Formerly schooner W. H. Oler.

‡ Formerly schooner-yacht Oriole.

## MERCHANT SAILING VESSELS OF THE UNITED STATES—Continued.

Official No.	Signal letters.	Rig.	Name of vessel.	Gross tonnage.	Net tonnage.	Length.			Depth.	Crew.	When built.	Where built.	Home port (where permanent document issues).
						Feet.	Feet.	Feet.					
93104	K. Q. N. M.	Slp. y	Mermaid	31	31	56.9	15.4	7.1	4	1901	City Island, N. Y.	New York, N. Y.	
93258		Slp.	Mermaid	10	10	30.4	12.5	6.0	1	1902	Friendship, Me.	Waldoboro, Me.	
93777		Slp.	Mermaid	8	8	24.0	11.6	5.0	0	1902	Brooklin, Me.	Belfast, Me.	
93585	K. M. F. V.	*Sch.	Merriam	855	823	193.1	34.7	16.0	3	1894	Noank, Conn.	Philadelphia, Pa.	
17980	J. D. C. H.	Sch.	Merrill C. Hart	191	182	97.9	26.7	9.8	8	1836	Bristol, Me.	Thomaston, Me.	
208197		*Sch.	Merrima	640	595	183.8	35.0	12.0	3	1906	Pocomoke City, Md.	Baltimore, Md.	
92427		Slp.	Mertie and Esther	11	10	36.0	12.2	6.6	1	1892	Swans Island, Me.	Deer Isle, Me.	
92605		Sch.	Mertie H. Perry	61	58	73.6	20.6	8.8	14	1893	Essex, Mass.	Marblehead, Mass.	
92677		Slp.	Merty	7	6	26.1	11.8	4.8	2	1893	Cape Elizabeth, Me.	Portland, Me.	
208214	K. V. M. D.	Sch.	Metana	148	148	94.5	27.0	9.2	5	1906	Tompkins Cove, N. Y.	New York, N. Y.	
10490		Sch.	Messenger	92	87	79.4	25.5	6.4	3	1893	Drawbridge, Del.	Do.	
33300		Sch.	Messenger	9	8	45.6	13.1	3.4	1	1878	Somerset County, Md.	Newport News, Va.	
92490		Slp.	Meta Mate	7	6	34.7	11.7	5.6	2	1893	Cushing, Me.	Rockport, Me.	
91843		Sch.	Meta	38	36	51.9	20.1	3.8	3	1896	San Francisco, Cal.	San Francisco, Cal.	
92755		Slp.	Meta	7	6	33.9	12.4	3.7	2	1896	Charleston, S. C.	Charleston, S. C.	
100258		Sch.	Metacomet	852	819	176.0	34.1	17.6	3	1890	Detroit, Mich.	New York, N. Y.	
93300		Sch.	Metamora	116	81	97.2	24.0	11.4	15	1902	Gloucester, Mass.	Plymouth, Mass.	
28053		Slp. y	Meteor	43	43	70.5	19.8	6.2	1	1898	Marion, Mass.	New York, N. Y.	
91000		Slp.	Meteor	7	7	29.0	11.3	4.0	1	1897	Bristol, R. I.	Newport, R. I.	
92304	K. J. N. F.	Sch.	Meteor	600	518	177.3	38.4	13.5	9	1901	Port Blakeley, Wash.	San Francisco, Cal.	
92410	K. L. F. J.	Sch.	Meteor	125	96	92.6	24.0	10.2	17	1902	Essex, Mass.	Gloucester, Mass.	
92994		Slp. y	Meteor	8	8	29.5	12.6	4.1	1	1892	Toms River, N. J.	Philadelphia, Pa.	
92340		Sch.	Meteor	14	13	44.2	12.5	3.2	1	1902	Smyrna, N. C.	Beaufort, N. C.	
200325		Lgr.	Meteor	5	5	35.0	11.4	3.2	1	1903	Morgan City, La.	Brashear, La.	
92726	K. M. S. Q.	Sch.	Metha Nelson	460	399	156.0	36.0	11.9	8	1896	Fairhaven, Cal.	San Francisco, Cal.	
92701	K. M. Q. H.	Sch.	Metheseoc	376	318	136.4	31.0	11.8	6	1896	Rockland, Me.	Rockland, Me.	
93111	K. Q. R. B.	Sch.	Metinic	261	172	112.1	31.4	9.8	5	1901	do.	Do.	
93093		Slp.	Metompin	11	11	45.0	16.6	4.2	1	1900	Gulfport, Va.	Cape Charles, Va.	
93376		*Sch.	Metacomet	34	22	61.3	17.0	7.8	7	1903	Essex, Mass.	Gloucester, Mass.	
93145		Slp. y	Meudon	9	9	33.7	11.4	5.1	1	1901	Shooter Island, N. Y.	Newark, N. J.	
93221		Sch.	Mew	13	12	41.6	14.4	3.4	3	1870	New Orleans, La.	Gulfport, Miss.	
91941		Sch.	Miami	38	36	56.0	20.7	4.4	1	1887	Alameda, Cal.	San Francisco, Cal.	
91269		Sch.	Michael Martin	30	19	56.0	18.5	5.5	10	1890	Baltimore, Md.	Wilmington, Del.	
90971		Sch.	Michael O. Collins	53	50	64.0	25.4	5.4	4	1877	Tottenville, N. Y.	New York, N. Y.	
91307		*Sch.	Middlesex	618	587	185.0	32.5	12.4	6	1881	St. Clair, Mich.	Ogdensburg, N. Y.	
92289		Slp.	Mignon	5	5	27.1	11.3	3.3	2	1891	Key West, Fla.	Key West, Fla.	
92293		Slp. y	Mignon	12	11	32.0	10.6	4.4	1	1889	Boothbay, Me.	New York, N. Y.	
92455		Slp. y	Mignon	11	10	32.0	15.0	6.6	1	1895	Mystic, Conn.	Providence, R. I.	
75780		Sch.	Mike Corry	390	361	153.6	29.3	10.8	6	1874	Two Rivers, Wis.	Detroit, Mich.	
93048	K. Q. D. J.	Sch. y	Miladi	26	26	56.7	15.2	8.0	4	1900	South Boston, Mass.	New York, N. Y.	
92606		Slp.	Mikah A. Parks	7	7	40.0	13.7	3.0	2	1894	Fairmount, Md.	Alexandria, Va.	
92279		Cat.	Mildred	6	6	26.0	12.6	3.9	1	1891	Osterville, Mass.	Norfolk, Va.	
92297		Slp. y	Mildred	9	8	25.6	9.9	7.3	1	1890	Boaton, Mass.	New York, N. Y.	
92365		Sch.	Mildred	8	8	47.0	13.0	3.5	5	1891	Somerset County, Md.	Crisfield, Md.	
92822	K. N. F. J.	Sch.	Mildred	464	411	157.0	36.0	12.2	7	1897	Fairhaven, Cal.	San Francisco, Cal.	
93342		Cat.	Mildred	7	7	30.0	12.0	3.8	1	1895	Port Republic, N. J.	Somers Point, N. J.	
201510		Slp.	Mildred	9	5	32.0	11.8	6.3	2	1904	Wiscasset, Me.	Deer Isle, Me.	
202433		Cat.	Mildred	8	8	22.0	12.5	3.8	1	1905	Abasco, N. J.	Somers Point, N. J.	
92707		Slp.	Mildred A.	8	8	31.1	14.5	3.0	1	1894	Oak Island, N. Y.	Patchogue, N. Y.	
93317		Slp.	Mildred B.	8	8	42.5	14.4	3.9	4	1902	Oriole, Md.	Crisfield, Md.	
92962		Sch.	Mildred Bennett	8	8	42.0	14.2	3.3	4	1899	Fairmount, Md.	Cape Charles, Va.	
92666	K. M. H. T.	Sch.	Mildred E.	118	98	82.7	23.7	8.7	4	1894	Meteghan, Nova Scotia	Los Angeles, Cal.	
92468		*Slp.	Mildred Goudy	24	22	44.5	16.1	3.9	1	1892	Kennebunk, Me.	Portland, Me.	
92511		Slp.	Mildred Hall	14	13	42.0	16.0	4.0	1	1893	Bayport, N. Y.	Perth Amboy, N. J.	
92690		Sch.	Mildred May	54	53	69.4	22.4	6.1	2	1896	Brooksville, Me.	Castine, Me.	
93333		Sch.	Mildred May	64	59	80.1	22.2	6.0	3	1902	Elizabeth City, N. C.	Elizabeth City, N. C.	
200011		Sch.	Mildred Robinson	121	96	96.4	24.2	11.4	17	1903	Essex, Mass.	Boston, Mass.	
93228		Slp.	Mildred S.	7	7	34.0	11.8	3.6	1	1901	Atlantic City, N. J.	Somers Point, N. J.	
92778		Slp. y	Mildred Verne	7	5	30.0	12.0	4.0	2	1896	Haverhill, Mass.	Portland, Me.	
200098		Sch.	Mildred V. Nunan	79	43	52.7	22.0	9.2	10	1903	East Boothbay, Me.	Kennebunk, Me.	
93206	K. R. H. F.	Sch.	Miles M. Merry	1,589	1,317	215.2	43.2	20.1	10	1901	Bath, Me.	Portland, Me.	
92306	K. J. T. R.	Slp. y	Milicote	27	26	52.0	16.4	6.9	3	1890	Boston, Mass.	New York, N. Y.	
92814		Sch.	Millard	5	5	37.0	12.4	2.8	4	1897	Crisfield, Md.	Crisfield, Md.	
91460		Slp.	Millard F. Hallenbeck	54	51	78.6	20.8	4.0	2	1882	Athens, N. Y.	Perth Amboy, N. J.	
92055		Cat.	Millie	7	6	33.2	13.6	4.2	1	1888	Hyanis, Mass.	Nantucket, Mass.	
92285		Slp. y	Millie	18	17	41.2	14.8	5.0	2	1888	Mystic, Conn.	Providence, R. I.	
92302		Sch.	Millie Frank	60	47	68.0	23.8	5.9	6	1870	Port Jefferson, N. Y.	Newport News, Va.	
92990		Sch.	Millie M.	9	7	38.8	13.6	6.2	1	1895	Machias, Me.	Eastport, Me.	
91333	J. V. D. Q.	Sch.	Millie Williams	96	77	87.3	25.8	6.5	5	1881	Pascagoula, Miss.	Gulfport, Miss.	
92355	K. J. D. F.	Sch.	Millie R. Bohannon	696	579	162.5	36.9	13.2	7	1891	Milford, Del.	Philadelphia, Pa.	
91923	K. D. S. C.	Sch.	Millville	365	306	134.0	30.2	11.9	5	1887	Camden, N. J.	Do.	
91399		Sch.	Milton Ross	18	17	52.1	15.6	4.5	3	1881	Baltimore, Md.	Newport News, Va.	
93191		Slp.	Milton F. Yeakel	7	7	42.0	14.2	3.3	4	1901	St. Peters, Md.	Crisfield, Md.	
93299		Sch.	Milton S. Lankford	18	18	63.5	17.6	4.8	1	1902	Oriole, Md.	Cape Charles, Va.	
90996		Sch.	Mimie Davis	27	26	53.0	16.6	6.0	2	1876	Bristol, Me.	Portland, Me.	
203289		Slp. y	Mimosa II.	18	15	48.5	12.0	6.5	2	1903	South Boston, Mass.	New Haven, Conn.	
92622		Sch.	Mina Perry	18	12	54.5	15.8	3.9	1	1899	Smyrna, N. C.	Beaufort, N. C.	

<sup>1</sup> Formerly schooner Iron State.  
<sup>2</sup> Formerly schooner-yacht Zephyr.  
<sup>3</sup> Formerly schooner Meteor.

<sup>4</sup> Formerly schooner J. O. Thayer.  
<sup>5</sup> Formerly British schooner Magnum.

## MERCHANT SAILING VESSELS OF THE UNITED STATES—Continued.

Official No.	Signal letters.	Rig.	Name of vessel.	Gross tonnage.	Net tonnage.	Length.	Breadth.	Depth.	Crew.	When built.	Where built.	Home port (where permanent document issues).
						Feet.	Feet.	Feet.				
200795		Sch.	Mina Swim	92	60	82.0	23.2	9.8	10	1904	Essex, Mass.	Boston, Mass.
93130	K. Q. T. R.	Sch.	Mindoro	679	642	184.0	38.5	14.0	9	1901	Alameda, Cal.	San Francisco, Cal.
92196		Sch.	Mineola	15	7	46.0	15.0	3.8	2	1890	Fowl River, Ala.	Mobile, Ala.
92269		Slp.	Mineola	7	6	29.5	13.5	3.3	1	1891	Merrick, N. Y.	Patchogue, N. Y.
92324		Slp.	Mineola	6	6	26.4	9.7	5.7	1	1886	Deer Isle, Me.	Rockland, Me.
93015	K. T. R. H.	Slp. y.	Mineola	74	66	81.6	19.4	14.2	17	1900	Bristol, R. I.	New York, N. Y.
93362		Sch.	Mineola	23	10	43.0	15.9	7.0	7	1903	East Boothbay, Me.	Portland, Me.
16628		Sch.	Minerva	222	211	125.5	26.7	9.8	5	1893	Black River, Ohio.	Milwaukee, Wis.
90325		Slp.	Minerva	8	8	36.5	14.7	3.6	2	1871	Crisfield, Md.	Crisfield, Md.
91955		Slp.	Minerva	12	11	32.6	14.3	4.3	2	1876	Camden, N. J.	Somers Point, N. J.
92405		Slp.	Minerva	9	8	33.1	12.2	5.5	2	1892	Boothbay, Me.	Deer Isle, Me.
92693		Sch.	Minerva	56	47	71.9	20.0	9.9	13	1896	East Boston, Mass.	Plymouth, Mass.
93119		Sch.	Minerva	16	9	42.0	15.3	6.3	4	1901	East Boothbay, Me.	Portland, Me.
91091		Sch.	Minerva Ann	6	6	43.0	11.3	2.8	1	1878	Crisfield, Md.	Newport News, Va.
17075		Sch.	Minette	32	30	60.3	17.1	5.0	6	1866	Duxbury, Mass.	Portland, Me.
201200	K. T. G. P.	*Sch.	Mingo	954	865	193.6	35.0	17.6	4	1904	Noank, Conn.	Philadelphia, Pa.
201526	K. T. L. W.	*Sch.	Minco	397	371	170.5	27.0	9.5	3	1904	Newburgh, N. Y.	Port Arthur, Tex.
92508		Sch.	Mincoog	712	681	198.5	36.0	12.0	6	1893	Marine City, Mich.	Buffalo, N. Y.
90558		Sch.	Minnehaha	10	9	56.2	12.7	2.8	4	1873	Cambridge, Md.	Baltimore, Md.
90584		Sch.	Minnehaha	59	56	71.2	18.4	6.6	2	1872	Manitowoc, Wis.	Grand Haven, Mich.
92704		Slp. y.	Minnehaha	9	9	30.0	12.5	5.5	1	1888	Clifton, Fla.	Rochester, N. Y.
203333		*Sch.	Minnehaha	10	10	39.3	10.5	3.0	2	1906	Oswego, N. Y.	Oswego, N. Y.
16510		Sch.	Minneola	68	64	69.3	21.2	7.0	1	1890	Elleworth, Me.	Ellsworth, Me.
90678		Sch.	Minnie	6	6	30.0	10.5	3.9	3	1863	Salem, Mass.	Rockland, Me.
91058		Slp.	Minnie	6	6	27.2	12.0	4.2	1	1872	Portland, Me.	Provincetown, Mass.
91227		Slp.	Minnie	9	8	36.4	12.7	3.7	1	1880	Charleston, S. C.	Charleston, S. C.
91270		Slp.	Minnie	9	8	41.7	15.1	3.1	3	1880	Cambridge, Md.	Baltimore, Md.
91542		Sch.	Minnie	12	11	40.0	14.1	3.8	1	1893	Smyrna, N. C.	Newbern, N. C.
91642		Sch.	Minnie	16	10	47.6	15.6	3.7	1	1883	Turner Creek, N. C.	Elizabeth City, N. C.
91871		Slp.	Minnie	6	6	30.8	12.0	3.0	2	1885	Berlin, Md.	Chincoteague, Va.
91978		Slp.	Minnie	7	7	30.5	11.7	3.2	1	1887	Linwood, N. J.	Somers Point, N. J.
92213		*Sch.	Minnie	21	20	71.2	13.9	3.4	1	1881	Oshkosh, Wis.	Milwaukee, Wis.
92907		Slp.	Minnie	6	6	36.7	11.6	3.1	4	1896	Smiths Island, Md.	Crisfield, Md.
92908		Slp.	Minnie	5	5	36.5	12.9	2.1	4	1893	Crisfield, Md.	Do.
93153		Slp.	Minnie	7	7	28.8	11.2	5.6	3	1901	Waldoboro, Me.	Gloucester, Mass.
90698		Slp.	Minnie A	7	6	28.5	12.5	3.3	2	1876	Greenport, N. Y.	Greenport, N. Y.
91190		Slp.	Minnie A	10	9	31.6	14.9	3.4	2	1879	Smithfield, Va.	Newport News, Va.
202689		Sch.	Minnie Avent	48	41	68.0	22.4	4.9	3	1905	Pascagoula, Miss.	Gulfport, Miss.
90921		Slp.	Minnie Bell	6	6	31.7	12.5	2.9	1	1875	Norwalk, Conn.	Bridgeport, Conn.
91956		Slp.	Minnie Blanche	8	7	32.0	12.4	2.6	1	1887	Pocomoke City, Md.	Cape Charles, Va.
201450		Slp.	Minnie Blanche	5	5	38.0	13.0	2.8	3	1903	Whitehaven, Md.	Crisfield, Md.
92971		Slp.	Minnie C	43	41	68.0	19.4	5.6	3	1899	Greenport, N. Y.	Greenport, N. Y.
16498		Sch.	Minnie Chace	34	32	54.1	19.1	5.7	2	1863	Fall River, Mass.	Rockland, Me.
90155		Sch.	Minnie Days	14	13	46.6	14.6	5.2	3	1870	Bristol, Me.	Mount Desert Ferry, Me.
90900		Sch.	Minnie Estelle	8	7	48.0	11.5	3.0	6	1876	Somerset County, Md.	Crisfield, Md.
92044		Slp.	Minnie Estelle	6	6	31.0	11.5	2.6	2	1888	Pocomoke City, Md.	Tappanhook Va.
90852		Sch.	Minnie Gertrude	22	15	51.5	17.6	4.7	2	1875	Talbot County, Md.	Newbern, N. C.
16666		Sch.	Minnie Grey	8	8	32.3	13.0	3.8	2	1866	Mobile, Ala.	Cedar Keys, Fla.
91167		Sch.	Minnie Kershaw	10	9	49.4	11.4	3.0	4	1879	Washington, D. C.	Baltimore, Md.
91016		Slp.	Minnie M	5	5	28.5	11.7	2.7	2	1873	Patchogue, N. Y.	Tappanhook, Va.
92461		Sch.	Minnie May	20	13	56.0	17.0	4.6	2	1892	St. Peters, Md.	Cape Charles, Va.
92733		Slp.	Minnie May	7	6	40.6	13.3	3.3	2	1896	Ortola, Md.	Crisfield, Md.
17574		Sch.	Minnie Mueller	199	189	120.0	26.4	9.7	4	1868	Fort Howard, Wis.	Milwaukee, Wis.
92501		Sch.	Minnie Otis	29	23	59.7	22.7	3.7	4	1893	Logtown, Miss.	Gulfport, Miss.
90403		Slp.	Minnie Owen	6	5	31.0	12.0	3.0	2	1872	Norfolk, Va.	Chincoteague, Va.
91636		Sch.	Minnie S	34	24	66.6	18.4	5.3	2	1883	Solomon Island, Md.	Baltimore, Md.
16651		Sch.	Minnie Blauson	317	271	150.0	29.0	10.0	6	1867	Greenbay, Wis.	Bangor, Me.
90147		Sch.	Minnie Still	55	52	62.5	20.5	6.0	3	1870	Patchogue, N. Y.	Richmond, Va.
91937		Slp.	Minnie V	6	6	30.5	13.8	3.4	1	1887	do.	Greenport, N. Y.
92131		Slp.	Minnie Van Name	10	8	45.3	15.7	3.0	4	1906	Wenona, Md.	Crisfield, Md.
91696		Sch.	Minnie W	16	15	45.3	17.2	4.2	1	1871	Glenwood, N. Y.	New York, N. Y.
202507		Sch.	Minnie Warfield	45	24	70.3	19.4	8.2	6	1905	Navy Cove, Fla.	Pensacola, Fla.
17552		Sch.	Minnie Warfield	55	52	73.5	22.6	4.9	5	1866	South Milford, Del.	Crisfield, Md.
93086	K. Q. J. M.	Sch.	Minnie A. Calne	890	779	195.5	41.0	15.2	10	1900	Seattle, Wash.	San Francisco, Cal.
91387		Sch.	Minnie B. Chambers	8	5	40.5	9.7	3.2	3	1881	Tappanhook, Va.	Tappanhook, Va.
92131		Sch.	Minnie E. McDorman	9	6	51.4	13.2	3.5	3	1899	Somerset County, Md.	Bridgeton, N. J.
91696		Sch.	Minnie F. Orton	431	410	172.0	31.0	11.0	6	1884	Marine City, Mich.	Port Huron, Mich.
92790		Slp.	Minnie L. Moger	16	14	41.0	14.4	4.0	3	1897	Crittenden, Va.	Newport News, Va.
92791		Slp.	Minnie M. North	7	7	40.5	14.3	3.0	5	1897	Hills Point, Md.	Bridgeton, N. J.
93073		Slp.	Minnie M. Thompson	8	8	42.8	14.0	3.5	6	1900	Kent Island, Md.	Crisfield, Md.
85792		Sch.	Minnie May Kirwan	56	53	75.7	23.7	6.7	11	1882	Whitehaven, Md.	Baltimore, Md.
92614		Slp.	Minnie and Edward	5	5	36.0	11.9	2.7	3	1894	Crisfield, Md.	Crisfield, Md.
91550		Sch.	Minnie and Emma	77	57	93.0	24.0	5.9	4	1883	Pocomoke City, Md.	Richmond, Va.
91508		Sch.	Minnie and Helen	27	25	64.7	17.2	4.6	3	1882	Talbot County, Md.	Baltimore, Md.
93323		Sch.	Minnie and Maud	26	23	51.6	18.0	4.6	3	1902	Elizabeth City, N. C.	Elizabeth City, N. C.
16149		Sch.	Minstrel	50	48	58.2	17.7	7.0	3	1849	Essex, Mass.	Boston, Mass.
130446		Slp. y.	Minx	12	11	34.5	14.0	4.4	1	1889	Nyack, N. Y.	Newport News, Va.
92105		Slp. y.	Minx	28	28	57.0	18.0	6.0	2	1889	Trenton, Mich.	Detroit, Mich.

<sup>1</sup> Formerly schooner Mollie B. Chambers.

<sup>2</sup> Formerly schooner G. W. Robertson.

<sup>3</sup> Formerly sloop-yacht Nellie.

## MERCHANT SAILING VESSELS OF THE UNITED STATES—Continued.

Official No.	Signal letters.	Rig.	Name of vessel.	Gross tonnage.	Net tonnage.	Length.	Breadth.	Depth.	Crew.	When built.	Where built.	Home port (where permanent document issues).
						Feet.	Feet.	Feet.				
201857		Slp. y.	Minx	7		36.2	8.7	5.3	1	1905	Bristol, R. I.	New York, N. Y.
204244		Sch.	Miona	25	16	60.0	19.7	4.7	6	1907	Bay St. Louis, Miss.	Gulport, Miss.
92802		Slp. y.	Mira	7	6	36.0	10.6	3.0	2	1895	Quincy Point, Mass.	Tuckerton, N. J.
200066		Sch.	Mira	10	9	37.0	12.0	3.9	1	1903	Owens Ferry, Ga.	St. Marys, Ga.
93080		Sch.	Miraga	12	11	50.0	13.8	3.2	6	1900	Charlotte Harbor, Fla.	Tampa, Fla.
93266		Slp.	Miraguy	11	10	42.9	14.3	5.4	2	1902	Port Republic, N. J.	Tuckerton, N. J.
92830	K. L. R. E.	Sch.	Miranda	108	76	93.3	24.8	9.5	17	1893	Essex, Mass.	Gloucester, Mass.
93396		Sch.	Miriam	54	40	81.0	22.7	6.0	3	1903	Madison, Md.	Baltimore, Md.
91154		Slp.	Mitche	43	41	61.5	19.9	5.9	3	1879	Wilmington, Del.	Marblehead, Mass.
92301		Cat.	Mischief	7	7	27.3	12.3	3.9	1	1882	Osterville, Mass.	Nantucket, Mass.
202665		Sch.	Mischief	8	7	28.0	13.2	2.6	1	1882	Biloxi, Miss.	Mobile, Ala.
204048	K. W. B. S.	Ywl. y.	Mischief	19	17	50.0	12.7	7.2	2	1907	Boston, Mass.	New York, N. Y.
91480		Sch.	Mishkoot	73	69	79.2	21.5	6.1	3	1882	Manitowoc, Wis.	Milwaukee, Wis.
92719		Cat.	Mishnewa	7	6	26.0	12.8	4.0	0	1883	Fall River, Mass.	New Bedford, Mass.
202991		Sch.	Mississippi	25	17	50.6	19.2	4.0	5	1905	Delisle, Miss.	Gulport, Miss.
92124		Slp.	Missouri	8	8	37.0	13.2	2.8	1	1889	Messongo Wharf, Va.	Norfolk, Va.
93092		Sch.	Missouri	11	8	40.6	13.7	3.0	1	1900	Atlantic, N. C.	Wilmington, N. C.
93188		Sch.	Missouri	18	12	56.0	16.5	3.3	2	1901	Smyrna, N. C.	Beaufort, N. C.
92658		Sch.	Missouri Stiglets	17	16	53.4	17.9	3.6	2	1893	Stonewall, Miss.	Gulport, Miss.
90761		Sch.	Mist	72	48	75.6	21.8	8.1	6	1875	Essex, Mass.	Tampa, Fla.
90788		Sch.	Mist	15	15	35.0	13.0	5.6	1	1875	Boston, Mass.	Washington, D. C.
91217		Slp.	Mist	6	6	31.3	11.1	3.3	1	1880	Canarsie, N. Y.	Patchogue, N. Y.
92651		Sch. y.	Mizcal	33	31	61.0	14.4	7.8	3	1905	Chicago, Ill.	Chicago, Ill.
91555		Sch. y.	Mizpah	12	11	33.3	14.4	3.9	0	1894	New Bedford, Mass.	New Bedford, Mass.
92286		Slp.	Mizpah	9	9	29.4	11.2	5.5	1	1891	Friendship, Me.	Machias, Me.
92763		Slp.	Mizpah	9	9	36.7	14.6	4.0	1	1897	Salisbury, Md.	Cape Charles, Va.
93096		Slp.	Mizpah	17	13	34.2	15.6	5.8	2	1900	Charleston, S. C.	Charleston, S. C.
92166		Sch.	Miztec	777	738	194.0	34.6	14.0	7	1890	Marine City, Mich.	Cleveland, Ohio.
17785		Lgr.	Mlada Slovinka	9	5	36.8	12.2	3.4	2	1866	Madisonville, La.	New Orleans, La.
91874		Sch.	Moback	8	8	43.0	11.8	3.0	4	1874	Somerset County, Md.	Crisfield, Md.
202878		Sch.	Mocking Bird	36	27	70.0	22.4	5.3	3	1905	Salisbury, Md.	Do.
16964		Slp.	Modesty	6	6	30.0	13.0	3.2	1	1868	Whitestone, N. Y.	New York, N. Y.
90488		Sch.	Modoc	47	45	65.0	23.8	4.5	2	1873	San Francisco, Cal.	San Francisco, Cal.
91519	J. W. T. H.	Sch.	Modoc	189	180	98.8	29.4	8.5	6	1882	Columbia Falls, Me.	Machias, Me.
92408		Slp.	Modoc	6	6	34.0	11.5	2.6	1	1872	Bellport, N. Y.	Patchogue, N. Y.
91139		Slp.	Moe Mitchell	7	6	30.8	13.2	3.1	1	1879	Patchogue, N. Y.	Do.
92613		Slp.	Mogul	9	9	30.5	11.7	5.5	2	1893	Bremen, Me.	Provincetown, Mass.
90920	J. R. H. N.	Bk.	Mohican	852	784	180.2	35.2	19.8	13	1875	Chelsea, Mass.	San Francisco, Cal.
117077	K. R. D. T.	Sch. y.	Mohican	16	16	46.8	11.5	6.2	2	1901	Boston, Mass.	Boston, Mass.
93042		Sch.	Moi Wahine	95	75	79.0	24.0	9.0	6	1886	San Francisco, Cal.	Honolulu, Hawaii.
201903	K. T. N. G.	Sch.	Molino	954	865	193.6	35.0	17.6	4	1904	Noank, Conn.	Philadelphia, Pa.
90220		Slp.	Mollie	9	9	37.5	15.5	3.9	6	1870	Washington, D. C.	Crisfield, Md.
92817		Slp.	Mollie A.	6	6	40.0	13.6	3.0	3	1897	Hollands Island, Md.	Do.
92724		Slp.	Mollie Brittain	11	11	36.6	12.4	3.8	1	1896	Crittenden, Va.	Norfolk, Va.
92972		Slp.	Mollie E.	6	6	41.5	14.0	2.8	3	1899	Hollands Island, Md.	Crisfield, Md.
92790		Slp.	Mollie Hogan	23	23	56.3	15.0	4.5	1	1897	Alexandria Bay, N. Y.	Cape Vincent, N. Y.
91808	K. D. F. T.	Sch.	Mollie Rhodes	238	189	115.3	30.7	9.0	11	1885	Jonesboro, Me.	Vinalhaven, Me.
91900		Slp.	Mollie E. Leonard	10	9	42.8	15.6	3.1	6	1881	Dorchester County, Md.	Baltimore, Md.
91961		Sch.	Mollie S. Bell	10	10	52.0	13.4	3.3	2	1887	Crisfield, Md.	Elizabeth City, N. C.
201395	K. T. J. N.	Sch.	Mollie S. Look	572	457	159.0	36.2	12.8	6	1904	Machias, Me.	Machias, Me.
200794		Sch.	Mollie V. Leonard	59	46	82.5	22.8	6.1	3	1904	Cambridge, Md.	Baltimore, Md.
200309		Slp.	Molly	6	5	39.0	12.0	3.0	1	1903	Saxls, Va.	Cape Charles, Va.
202079		Cat.	Molly	8	8	31.8	13.4	5.0	1	1905	Osterville, Mass.	Nantucket, Mass.
92563		Slp. y.	Mona	5	5	26.7	9.2	3.8	2	1892	Cleveland, Ohio.	Cleveland, Ohio.
93005		Sch.	Monarch	126	92	103.0	24.8	10.8	18	1900	Essex, Mass.	Gloucester, Mass.
127549	K. Q. W. R.	Sch. y.	Monataka	26	23	50.2	15.4	6.7	3	1901	East Boston, Mass.	Boston, Mass.
17477		Sch.	Moneda	21	20	43.4	13.7	6.0	4	1858	Georgetown, Me.	Portland, Me.
90384		Sch.	Moneta	21	20	56.2	20.5	4.1	2	1872	Madisonville, La.	Gulport, Miss.
90658		Sch.	Monogagon	301	286	136.5	26.2	11.2	6	1874	Trenton, Mich.	Detroit, Mich.
91810		Sch.	Monitor	42	31	63.0	22.9	4.4	4	1885	Biloxi, Miss.	New Orleans, La.
91859	K. D. M. F.	Sch.	Monitor	110	78	88.0	23.7	9.5	5	1886	Essex, Mass.	Provincetown, Mass.
92920	K. P. B. L.	Sch.	Monitor	896	866	193.0	35.0	17.6	4	1899	Noank, Conn.	Philadelphia, Pa.
93161	K. R. B. T.	Sch.	Monitor	137	100	109.0	25.4	10.8	21	1901	Essex, Mass.	Gloucester, Mass.
201567		Slp.	Monitor No. 2	19	14	65.0	18.0	4.5	2	1904	Cape Charles, Va.	Cape Charles, Va.
201276		Sch.	Mono	142	126	86.0	31.0	7.2	3	1904	San Francisco, Cal.	San Francisco, Cal.
16518		Sch.	Monomoy	25	24	44.2	17.1	5.8	3	1829	Somerset, Mass.	Deer Isle, Me.
90252		Slp.	Monsoon	8	8	36.8	14.0	3.0	2	1871	Jamesport, N. Y.	Perth Amboy, N. J.
93052	K. Q. D. T.	Ywl. y.	Monsoon	18	18	40.7	14.7	4.6	1	1900	Brunswick, Ga.	Norfolk, Va.
16340		Sch.	Montana	345	328	138.0	27.0	11.0	5	1864	Clayton, N. Y.	Port Huron, Mich.
16874		Sch.	Montauk	31	29	47.8	18.8	4.5	1	1865	Southaven, N. Y.	Barnstable, Mass.
91428	J. W. B. O.	Sch. y.	Montauk	92	87	92.6	25.4	9.0	14	1882	Brooklyn, N. Y.	New York, N. Y.
92323		Slp.	Montauk	8	7	24.4	12.0	4.5	1	1891	Groton, Conn.	Providence, R. I.
92106	K. J. R. H.	Ywl. y.	Monterey	33	31	59.0	15.2	8.8	5	1889	City Island, N. Y.	Perth Amboy, N. J.
201638	K. T. N. S.	Sch.	Montezuma	1,854	1,694	260.0	39.5	24.0	18	1878	Southampton, England	San Francisco, Cal.
91703		Sch.	Montezuma	73	69	73.3	26.2	5.9	2	1884	San Francisco, Cal.	Do.
93397		Sch.	Montezuma	2,722	2,710	342.0	46.0	21.5	7	1903	West Bay City, Mich.	Duluth, Minn.
16341		Sch.	Montpeller	290	275	138.3	26.1	11.6	5	1866	Clayton, N. Y.	Port Huron, Mich.
92967		Slp.	Montrose	7	7	40.0	13.5	3.0	1	1899	Oriole Md.	Cape Charles, Va.

1 Formerly sloop-yacht Suzetta.  
 2 Formerly Hawaiian schooner Moi Wahine.

3 Formerly schooner-yacht Colleen Bawn.  
 4 Formerly British ship Cypromene.

## MERCHANT SAILING VESSELS OF THE UNITED STATES—Continued.

Official No.	Signal letters.	Rig.	Name of vessel.	Gross tonnage.	Net tonnage.	Length.	Breadth.	Depth.	Crew.	When built.	Where built.	Home port (where permanent document issues).
						Feet.	Feet.	Feet.				
93349		Sch.	Mooanam	117	82	99.0	24.0	11.4	18	1903	Gloucester, Mass.	Duxbury, Mass.
16886	H. N. G. Q.	Sch.	Moonlight	198	180	107.9	30.3	9.3	8	1855	Belleville, N. J.	Calais, Me.
91038		Sch.	Moonlight	10	9	54.0	13.8	3.7	6	1877	Somerset County, Md.	Crisfield, Md.
200643		Sch.	Mooween	123	83	102.8	24.4	10.2	18	1904	Gloucester, Mass.	Duxbury, Mass.
91968		Sch.	Moravia	1,067	1,014	213.3	39.8	16.8	6	1888	West Bay City, Mich.	Niagara Falls, N. Y.
93196		Lgr.	Morgan City	7	5	36.0	11.5	3.2	2	1901	Berwick, La.	Brashear, La.
92989		Slp.	Morning Herald	7	7	39.5	14.0	3.2	4	1899	Fairmount, Md.	Crisfield, Md.
16469		Sch.	Morning Light	59	56	78.0	20.0	5.0	5	1856	Dorchester County, Md.	Tappahannock, Va.
90897		Sch.	Morning Light	35	33	67.8	22.4	4.6	5	1876	Camden, N. J.	Baltimore, Md.
91206		Sch.	Morning Light	14	14	40.6	14.3	4.9	3	1879	Bear Island, Me.	Lubec, Me.
16791	H. N. D. S.	Bk.	Morning Star (whaling)	238	238	104.6	25.6	15.1	31	1853	Dartmouth, Mass.	New Bedford, Mass.
200331		Sch.	Morning Star	121	85	99.0	24.0	11.6	22	1906	Essex, Mass.	Boston, Mass.
90442		Sch.	Morning Star	5	5	40.1	9.9	2.6	3	1872	Talbot County, Md.	Baltimore, Md.
92477		Sch.	Morning Star	34	32	65.3	18.4	4.3	2	1902	Grays Creek, Md.	Newport News, Va.
92245	K. H. S. Q.	Sch.	Morris and Cliff	132	125	84.2	23.5	7.2	5	1890	Rockland, Me.	Rockland, Me.
92003		Sch.	Moselle	9	9	35.0	12.6	4.6	4	1896	Millbridge, Me.	Boston, Mass.
91261		Sch.	Moses B. Linscott	41	39	61.2	18.3	6.5	7	1890	Bath, Me.	Portland, Me.
17145		Sch.	Moses H. Grinnell	40	38	72.1	19.1	7.1	3	1890	New York, N. Y.	Mobile, Ala.
16961		Slp.	Moses J. Van Name	10	10	34.0	14.5	8.7	1	1862	Mariners Harbor, N. Y.	Perth Amboy, N. J.
91607		Slp.	Mosetta H.	5	5	28.7	13.8	-3.1	1	1893	Staten Island, N. Y.	Bridgeport, Conn.
91042	J. S. R. F.	Bg.	Motley	590	530	142.3	31.5	17.4	9	1877	Machias, Me.	New York, N. Y.
93398		Sch.	Motor	38	18	61.8	18.4	7.8	7	1903	Gloucester, Mass.	Gloucester, Mass.
16144		Sch.	Motto	26	24	46.6	18.4	5.0	1	1853	Bellport, N. Y.	Mount Desert Ferry, Me.
91968	K. F. B. M.	Sch.	Mount Hope	1,105	989	204.0	42.4	19.7	9	1887	Camden, Me.	Boston, Mass.
93114		Sch.	Mount Vernon	49	46	64.5	21.4	5.6	5	1901	Elliotts Key, Fla.	Key West, Fla.
17767		Sch.	Mountain View	43	41	61.0	24.2	4.5	1	1867	San Francisco, Cal.	San Francisco, Cal.
91399		Slp.	Moya	7	6	28.7	9.7	6.2	0	1882	South Boston, Mass.	Providence, R. I.
92110	K. G. L. Q.	Sch.	Multnomah	124	117	82.5	28.6	6.2	5	1890	Ledyard, Conn.	Gloucester, Mass.
92681	K. M. L. Q.	Sch.	Muriel	536	483	162.0	36.8	11.8	8	1896	Alameda, Cal.	San Francisco, Cal.
93162	K. Q. W. C.	Sch. y.	MURIEL	72	72	83.6	20.4	11.5	15	1901	Shooter Island, N. Y.	New York, N. Y.
201188		Sch.	Muriel	120	83	104.9	24.3	11.3	22	1904	Essex, Mass.	Boston, Mass.
203322		Slp. y.	Muriel	13	13	43.4	14.2	4.0	1	1906	Bayshore, N. Y.	Patchogue, N. Y.
93076		Slp.	Murphy	7	7	40.7	13.6	2.8	5	1890	Hudson, Md.	Baltimore, Md.
92939		Slp.	Murphy Girls	7	7	27.8	10.6	4.9	1	1899	Bremen, Me.	Kennebunk, Me.
90798		Sch.	Murray Vandiver	112	107	87.5	28.0	7.0	3	1875	Hayre de Grace, Md.	Tappahannock, Va.
92419		Sch.	Musconetcong	843	804	192.0	35.3	15.3	3	1890	Noank, Conn.	New York, N. Y.
17299		Slp.	Musio	11	10	35.0	14.0	4.0	2	1861	New York, N. Y.	Norfolk, Va.
17771		Slp.	Musio	5	5	29.4	11.0	3.0	3	1868	Amityville, N. Y.	Chincoteague, Va.
90310		Slp.	Musio	6	6	29.7	11.7	3.0	2	1871	Norfolk, Va.	Norfolk, Va.
93143		Slp.	Mustang	5	5	28.8	11.0	2.6	3	1895	Mustang Island, Tex.	Port Lavaca, Tex.
16221		Sch.	My Fanny	14	13	38.0	13.0	6.0	2	1858	Deer Isle, Me.	Brooklin, Me.
17821		Sch.	Myra Bears	36	36	48.2	17.7	7.0	2	1849	Essex, Mass.	Damariscotta, Me.
92056	K. G. C. D.	Sch.	Myra W. Spear	156	148	99.2	27.6	7.5	5	1888	Bath, Me.	Philadelphia, Pa.
91758		Sch.	Myron Butman	424	403	164.3	31.2	10.2	6	1886	Gibraltar, Mich.	Toledo, Ohio.
17587	H. C. S. B.	Sch.	Myronus	283	244	118.5	27.5	11.6	5	1866	Ellsworth, Me.	Ellsworth, Me.
92542		Slp.	Myrtle	5	5	28.5	9.6	5.3	1	1893	Friendship, Me.	Machias, Me.
92674		Sch.	Myrtle	13	12	44.6	15.6	2.0	1	1895	Matagorda, Tex.	Port Lavaca, Tex.
92866		Sch.	Myrtle	19	13	44.4	13.8	6.5	2	1898	Poulsbo, Wash.	Port Townsend, Wash.
93310		Slp.	Myrtle	9	9	30.0	11.7	5.7	2	1902	Friendship, Me.	Deer Isle, Me.
200034		Sch.	Myrtle	28	13	50.2	16.5	4.0	1	1903	Washington, N. C.	Newbern, N. C.
200399		Sch.	Myrtle	6	5	29.4	10.3	3.3	7	1903	Key West, Fla.	Key West, Fla.
92416		Sch.	Myrtle Camp	48	46	67.7	18.1	5.6	2	1892	Manitowoc, Wis.	Baltimore, Md.
202933		Slp.	Myrtle E.	16	8	43.0	13.0	6.4	1	1906	Bremen, Me.	Rockport, Me.
92303		Slp.	Myrtle F.	5	5	24.5	10.9	3.9	0	1890	Fairhaven, Mass.	New Bedford, Mass.
201304		Sch.	Myrtle Lewis	20	13	50.3	17.8	3.7	5	1904	Bllozi, Miss.	Gulfport, Miss.
201500	K. T. L. P.	Sch.	Myrtle Tunnell	1,498	1,204	219.7	41.7	18.2	9	1904	Millbridge, Me.	Savannah, Ga.
200396		Slp.	Myrtle Virginia	6	5	40.0	13.0	2.8	1	1903	Chesconnessex, Va.	Cape Charles, Va.
90872		Sch.	Mystery	28	17	55.8	18.7	4.5	2	1876	Straits, N. C.	Beaufort, N. C.
91087		Slp.	Mystery	6	5	30.0	12.6	2.8	1	1876	Islip, N. Y.	Patchogue, N. Y.
91454	J. W. F. M.	Slp. y.	Mystery	37	35	59.5	18.3	6.7	3	1882	do	Ellsworth, Me.
91791		Slp.	Mystery	6	5	30.6	13.0	2.4	1	1885	Tres Palacios, Tex.	Port Lavaca, Tex.
92104		Sch.	Mystery	6	5	43.8	10.4	2.8	3	1898	Punta Gorda, Fla.	Key West, Fla.
92342		Sch.	Mystery	15	14	36.6	12.8	4.1	8	1891	Rhodes Key, Fla.	Do
92566		Sch.	Mystery	5	5	37.4	9.7	2.4	1	1894	Shallotte, N. C.	Wilmington, N. C.
93179		Sch.	Mystery	37	37	61.6	19.9	5.0	2	1901	Frankfort, Mich.	Cleveland, Ohio.
201418		Sch.	Mystery	114	78	98.5	23.8	11.2	18	1904	Gloucester, Mass.	Plymouth, Mass.
92473		Sch.	Mystic	16	11	56.0	16.1	4.2	5	1892	Oriole, Md.	Crisfield, Md.
92776		Slp.	Mystic Belle	8	8	34.5	11.0	6.0	2	1897	Brooklin, Me.	Gloucester, Mass.
92940		Slp.	Mystic Belle	10	10	30.6	11.7	5.9	1	1899	Bremen, Me.	St. George, Me.
17779		Slp.	Mystic Tie	7	6	31.0	12.0	3.0	1	1866	Patchogue, N. Y.	Bridgeport, Conn.
N.												
130585		Sch.	N. A. Rowe	16	15	41.9	14.9	0.2	7	1892	Boothbay, Me.	Gloucester, Mass.
18695		Sch.	N. B. Anderson	43	41	65.8	20.8	6.3	8	1871	Mathews County, Va.	Baltimore, Md.
18417		Sch.	N. C. Price	38	36	60.0	22.0	4.6	6	1861	Camden, N. J.	Do
18796	J. P. M. H.	Sch.	N. H. Burrows	252	239	125.9	32.9	9.5	6	1874	Greenbank, N. J.	New York, N. Y.
130940		Sch.	N. J. Mercedes	7	5	33.3	14.0	3.0	1	1901	Avon, N. C.	Elizabeth City, N. C.
130550		Slp.	N. N. Gray	12	11	35.0	11.6	7.1	3	1891	Brooklin, Me.	Eastport, Me.



## MERCHANT SAILING VESSELS OF THE UNITED STATES—Continued.

Official No.	Signal letters.	Rig.	Name of vessel.	Gross tonnage.	Net tonnage.	Length.			Depth.	Crew.	When built.	Where built.	Home port (where permanent document issues).
						Feet.	Feet.	Feet.					
130140		Sch.	N. R. White	18	17	44.6	16.0	4.5	2	1878	Cold Spring, N. Y.	Norfolk, Va.	
130586		Sch.	N. E. Gallup	29	28	50.5	19.1	5.3	2	1891	New London, Conn.	New York, N. Y.	
130187		Sip.	N. E. Smith	7	6	33.9	12.0	3.3	3	1878	Greenback, Va.	Chincoteague, Va.	
130728		Sip.	N. T. Hanson	30	22	58.4	17.7	4.0	1	1896	Woolwich, Me.	Burlington, N. J.	
200279		Sip.	Nasman	5	5	28.9	11.0	6.0	1	1903	Bremen, Me.	Waldoboro, Me.	
18355		Sip.	Nahma	17	14	39.8	15.8	3.6	2	1845	Greenport, N. Y.	Greenport, N. Y.	
180531		Sip. y.	Naled	9	9	29.7	13.0	4.3	2	1893	do.	do.	
130690		Sip.	Najme	10	10	39.4	12.5	4.0	1	1886	Brooklyn, N. Y.	New York, N. Y.	
130612		Sip.	Namico	91	84	68.0	30.0	5.0	3	1901	Islip, N. Y.	Patchogue, N. Y.	
202479		Sip.	Nancy	5	5	29.5	9.8	4.2	1	1904	Fairhaven, Mass.	New Bedford, Mass.	
18587		Sch.	Nancy	96	81	93.8	17.0	7.3	1	1868	Essex, N. Y.	Burlington, Vt.	
130683		Sip.	Nancy	15	14	38.5	14.4	5.0	2	1894	Provincetown, Mass.	Provincetown, Mass.	
130697		Sip.	Nancy	8	8	34.2	10.1	3.1	2	1895	Seattle, Wash.	Seattle, Wash.	
130614		Sip.	Nancy C.	11	8	34.8	15.2	3.0	1	1901	Harris Neck, Ga.	Savannah, Ga.	
130605		Sch.	Nancy Hanks	10	6	52.5	14.2	3.2	2	1892	Oriole, Md.	Tappahannock, Va.	
130682		Sip.	Nancy Hanks	16	10	37.9	13.7	6.9	1	1900	Topsham, Me.	Bath, Me.	
130714		Sip.	Nancy L.	12	9	40.2	14.4	2.7	1	1896	Woolwich, Me.	do.	
18665		Sip.	Nancy Planter	12	12	42.0	15.0	6.4	3	1874	Charleston, S. C.	Charleston, S. C.	
130295		Sip.	Nancy L. Cozier	14	8	40.6	15.2	4.3	4	1884	Bridgeton, N. J.	Bridgeton, N. J.	
130230		Sch.	Nannie Gertrude	31	29	55.1	19.3	5.4	6	1882	Solomons Island, Md.	do.	
130282		Sch.	Nannie May	10	10	55.0	14.3	2.8	2	1887	Somerset County, Md.	Crisfield, Md.	
130615	K. H. T. J.	Sch.	Nannie C. Bohlin	130	96	110.2	23.5	11.2	19	1890	Gloucester, Mass.	Providence, R. I.	
130084		Sch.	Nannie E. Waterman	79	76	79.2	22.0	7.6	4	1877	Boothbay, Me.	Wellfleet, Mass.	
130657		Sch.	Nannie P. White	10	9	50.5	13.6	3.4	1	1901	Somerset County, Md.	Newport News, Va.	
130670		Ctr. y.	Nanon	26	24	50.3	16.5	6.6	3	1889	South Boston, Mass.	Philadelphia, Pa.	
130240	J. W. L. B.	Sch.	Nantasket	655	567	155.6	34.9	13.0	7	1882	Waldoboro, Me.	Boston, Mass.	
141655		Sch.	Nantasket	730	642	202.6	33.0	13.2	3	1900	Elkton, Md.	Perth Amboy, N. J.	
130618		Ywl. y.	Narcissus	12	11	48.6	13.6	5.8	2	1899	Greenport, N. Y.	Castine, Me.	
130687		Sip. y.	Narcissus	23	23	50.5	15.4	6.4	2	1900	New York, N. Y.	New York, N. Y.	
130627		Sip. y.	Narona	5	5	30.2	10.0	4.5	2	1893	Brooklyn, N. Y.	Greenport, N. Y.	
14490		Sip.	Naromya	15	14	40.7	14.0	5.7	3	1882	Greenport, N. Y.	Philadelphia, Pa.	
130141		Sch.	Narrow Gauge	23	22	47.0	19.0	3.7	1	1878	San Francisco, Cal.	San Francisco, Cal.	
18510	H. N. F. C.	Sch.	Nat Ayer	146	131	98.4	27.2	7.5	4	1865	City Island, N. Y.	Bangor, Me.	
130529	K. C. V. T.	Sch.	Nat Meador	278	224	119.8	29.8	10.3	5	1885	Wiscasset, Me.	Bath, Me.	
130657		Sch.	Natalie	29	28	54.0	20.0	3.3	1	1892	San Francisco, Cal.	San Francisco, Cal.	
130708		Sip.	Natalie	5	5	28.8	9.8	4.0	2	1885	Kennebunk, Me.	Boston, Mass.	
130677		Sip.	Natalie Lucus	6	6	29.0	12.8	3.2	2	1887	Patchogue, N. Y.	Greenport, N. Y.	
130697		Sch.	Natalie J. Nelson	117	78	97.6	24.0	11.8	15	1903	Essex, Mass.	Gloucester, Mass.	
130684		Sip.	Nathan F. Cobb	7	6	39.0	13.0	2.8	1	1902	Oyster, Va.	Cape Charles, Va.	
15775		Sch.	Nathan P. Dixon	28	26	53.1	17.9	5.0	3	1873	Bristol, Me.	Norfolk, Va.	
130802	K. N. T. D.	Sch.	Nathaniel T. Palmer	2,440	2,244	296.1	44.4	22.2	10	1898	Bath, Me.	Portland, Me.	
18177		Sch.	Native	8	8	35.0	12.6	3.0	1	1879	Mobile, Ala.	Mobile, Ala.	
18649		Sch.	Native	6	6	38.0	12.0	3.0	3	1870	Haynes Bay Tex.	Port Lavaca, Tex.	
130006		Sch.	Native	8	6	40.0	11.4	2.5	1	1892	Smyrna, N. C.	Beaufort, N. C.	
18186		Sch.	Native American	92	78	76.5	20.9	8.3	3	1845	Sallsbury, Mass.	Calais, Me.	
131016		Cat.	Naulahka	5	5	28.0	10.8	3.4	0	1899	Marion, Mass.	New Bedford, Mass.	
130080		Sch.	Nautilus	9	9	30.7	9.9	5.1	0	1859	Boston, Mass.	Boston, Mass.	
130166		Sip.	Nautilus	9	9	38.2	14.0	3.6	5	1876	Absecon, N. J.	Crisfield, Md.	
130332		Sch.	Nautilus	40	7	41.6	11.4	3.1	1	1879	Somerset County, Md.	Tappahannock, Va.	
130642		Sch.	Nautilus	49	47	64.0	19.5	6.4	2	1885	Boston, Mass.	Richmond, Va.	
130642		Sch. y.	Nautilus	22	21	52.0	13.5	9.3	4	1891	Brooklyn, N. Y.	Boston, Mass.	
130648		Sip. y.	Nautilus	9	9	32.2	13.2	4.2	1	1883	do.	New York, N. Y.	
201863		Sip. y.	Nautilus	11	8	34.0	9.0	5.3	2	1905	Bristol, R. I.	Bristol, R. I.	
130642		Sch.	Navahoe	10	9	46.0	14.5	3.8	2	1893	Pocomoke City, Md.	Newport News, Va.	
130630		Sip.	Navahoe	9	7	33.9	12.4	5.5	2	1899	Cutler, Me.	Eastport, Me.	
203386		Sch.	Navahoe	16	8	49.8	18.0	3.3	4	1906	Biloxi, Miss.	Guilford, Miss.	
130626		Sip.	Navajo	10	10	35.7	11.9	5.5	1	1893	East Boothbay, Me.	Machias, Me.	
130236		Sch.	Nawigawaw	8	8	27.8	12.9	4.9	2	1882	Ellsworth, Me.	Belfast, Me.	
130686		Sch. y.	Nay Aug	843	804	192.0	35.3	15.3	3	1890	Noank, Conn.	New York, N. Y.	
130690	K. M. D. F.	Sch. y.	Neaera	34	33	71.0	18.0	8.0	14	1893	Boston, Mass.	do.	
130473		Sip. y.	Nebula	16	15	35.0	12.2	7.7	2	1885	do.	do.	
18316		Sip.	Necessity	7	7	30.4	11.7	3.3	1	1881	do.	Newport News, Va.	
130203		Sch.	Ned P. Walker	98	93	81.4	24.3	6.8	3	1881	Jonesboro, Me.	Bucksport, Me.	
203991		Sch.	Nell Johnson	41	24	68.0	20.0	6.5	7	1907	Greenwich, N. J.	Bridgeton, N. J.	
204010	K. W. H. B.	Sip. y.	Nell	21	13	40.0	10.7	8.2	3	1907	Bristol, R. I.	Southwest Harbor, Me.	
130784		Sip.	Nella K.	6	5	25.6	10.7	3.2	1	1898	Bristol, Me.	Damariscotta, Me.	
18599		Sip.	Nellie	9	9	35.0	14.0	3.5	2	1868	New York, N. Y.	Perth Amboy, N. J.	
18604		Sip.	Nellie	10	9	43.8	15.3	3.5	3	1869	Tuckerton, N. J.	Baltimore, Md.	
18717		Sip.	Nellie	9	9	31.6	13.4	4.9	1	1872	Mystic, Conn.	Newport, R. I.	
18782	J. N. S. B.	Sch.	Nellie	142	134	108.0	26.0	7.1	4	1873	Church Creek, Md.	Baltimore, Md.	
130120		Sch.	Nellie	12	11	35.6	13.6	4.4	1	1878	Tiverton, R. I.	Boston, Mass.	
130358		Sip.	Nellie	9	9	36.6	13.6	3.7	4	1886	Cambridge, Md.	Baltimore, Md.	
130678		Sch.	Nellie	8	8	25.6	12.7	3.4	0	1891	Smithtown, N. Y.	Stamford, Conn.	
130768		Sch.	Nellie	17	13	47.5	17.0	3.5	1	1898	Ocoraco, N. C.	Newbern, N. C.	
130632		Sch.	Nellie	8	7	37.0	15.0	3.1	1	1899	East Fowl River, Ala.	Mobile, Ala.	
130641		Sip.	Nellie	10	10	36.8	13.3	3.0	7	1901	Havre de Grace, Md.	Baltimore, Md.	
130649		Sch.	Nellie	9	5	42.6	12.8	2.3	1	1901	Swansboro, N. C.	Beaufort, N. C.	
130225		Sip.	Nellie B.	23	21	52.0	17.1	3.5	2	1882	Woolwich, Me.	Bath, Me.	

1 Formerly \*schooner Lewis Thompson.

\* Formerly sloop-yacht Kestrel.

\* Formerly schooner M. W. Griffing.



## MERCHANT SAILING VESSELS OF THE UNITED STATES—Continued.

Official No.	Signal letters.	Rig.	Name of vessel.	Gross tonnage.	Net tonnage.	Length.	Breadth.	Depth.	Crew.	When built.	Where built.	Home port (where permanent document issues).
						Feet.	Feet.	Feet.				
130503		Sch.	Nelle Bly	6	6	48.5	11.4	3.0	2	1884	St. Peters, Md.	Tappahannock, Va.
130546		Sch.	Nelle Bly	5	5	41.9	10.9	3.0	1	1861	Morehead City, N. C.	Beaufort, N. C.
130573		Sch.	Nelle Bly	8	8	28.7	12.7	2.7	1	1891	Venice, Fla.	Tampa, Fla.
130560		Slp.	Nelle C.	5	5	27.0	12.5	3.8	0	1878	Bluepoint, N. Y.	New York, N. Y.
130583		Slp.	Nelle C.	8	7	32.7	11.2	5.4	3	1892	Bremen, Me.	Deer Isle, Me.
18527		Sch.	Nelle Carter	48	45	63.5	23.0	4.8	2	1867	San Francisco, Cal.	San Francisco, Cal.
130434	K. G. F. S.	Sch.	Nelle Dixon	111	68	101.9	23.4	9.1	22	1880	Boston, Mass.	Boston, Mass.
18793	J. P. K. D.	Sch.	Nelle Eaton	118	99	87.5	26.0	8.1	4	1874	Calais, Me.	Calais, Me.
130480		Slp.	Nelle Florence	6	6	44.0	11.5	3.0	1	1890	Smyrna, N. C.	Beaufort, N. C.
18625		Sch.	Nelle G.	15	14	42.0	14.0	5.0	1	1868	Port Richmond, N. Y.	Salem, Mass.
18758	J. M. B. C.	Sch.	Nelle Grant	139	132	93.8	26.6	9.6	4	1873	Ellsworth, Me.	Ellsworth, Me.
130538		Sch.	Nelle Grant	19	18	43.0	15.3	7.0	4	1891	Harpwell, Me.	Tampa, Fla.
201081		Slp.	Nelle H.	9	8	30.0	13.5	3.9	1	1903	Northport, N. Y.	Cold Spring, N. Y.
201111		Slp.	Nelle H.	12	7	41.0	14.2	5.7	1	1904	East Machias, Me.	Machias, Me.
130431		Slp.	Nelle Hayes	6	6	31.2	13.1	3.2	1	1886	Bayport, N. Y.	Patchogue, N. Y.
130073		Sch.	Nelle Hooper	9	8	32.0	11.7	5.2	2	1876	Robbinston, Me.	Calais, Me.
130667		Sch.	Nelle Johnson	41	39	51.8	18.0	4.0	1	1894	St. James, Mich.	Grand Haven, Mich.
130748		Sch.	Nelle Lee	9	7	35.0	12.2	4.0	2	1897	Poquoson, Va.	Richmond, Va.
130556		Sch.	Nelle Meta	16	13	43.5	15.7	3.5	2	1902	Bon Secour, Ala.	Mobile, Ala.
130415		Slp.	Nelle O.	7	7	33.6	13.3	3.1	2	1888	Portsmouth, Va.	Norfolk, Va.
130063		Slp.	Nelle Plunder	6	6	25.5	12.0	2.6	5	1876	Key West, Fla.	Key West, Fla.
18731		Sch.	Nelle Redington	816	775	205.9	33.8	13.8	6	1872	Cleveland, Ohio	Buffalo, N. Y.
130294		Sch.	Nelle Reed	16	9	54.5	13.5	4.3	6	1883	Somerset County, Md.	Crisfield, Md.
130007		Sch.	Nelle Rich	45	43	67.0	23.0	4.3	2	1874	San Francisco, Cal.	San Francisco, Cal.
130943		Slp.	Nelle White	7	7	40.0	14.1	3.5	1	1901	St. Peters, Md.	Annapolis, Md.
130899		Sch.	Nelle Wood	12	12	38.8	13.0	4.1	1	1901	Newall, Wash.	Tacoma, Wash.
130186		Sch.	Nelle B. Lowe	6	6	33.0	13.0	3.5	2	1880	Miami, Fla.	Key West, Fla.
130291		Slp.	Nelle E. Nichols	10	9	40.1	14.2	3.4	2	1883	Cambridge, Md.	Norfolk, Va.
18779	J. N. G. V.	Slp.	Nelle F. Sawyer	284	241	121.4	31.7	10.0	5	1873	Brunswick, Me.	Portland, Me.
130749		Sch.	Nelle F. Wotton	11	11	32.1	12.2	5.8	2	1897	Friendship, Me.	Do.
130325		Sch.	Nelle G. Davis	38	36	59.0	17.7	6.8	2	1884	Bristol, Me.	Do.
130981		Slp.	Nelle O. York	14	11	39.5	12.6	6.3	1	1902	Bremen, Me.	Do.
130453		Sch.	Nelle J. Miller	9	9	42.0	12.5	3.3	5	1889	Mathews County, Va.	Newport News, Va.
130089		Sch.	Nelle T. Gaskell	15	14	40.0	14.3	5.5	2	1877	Gloucester, Mass.	Machias, Me.
130270	K. B. N. H.	Sch.	Nelle W. Craig	492	468	146.0	35.4	14.0	6	1883	Port Jefferson, N. Y.	New York, N. Y.
18748		Scn.	Nelle and Annie	37	35	67.3	17.6	4.4	2	1872	Chicago, Ill.	Milwaukee, Wis.
130533		Scn.	Nelle and Mary	21	13	49.3	17.0	4.9	5	1891	Bridgeton, N. J.	Bridgeton, N. J.
130268		Sch.	Nelle and Mattie	23	13	58.3	18.2	4.2	2	1883	Bridgeboro, N. J.	Do.
18771		Slp.	Nelly	14	13	39.5	16.0	4.0	1	1873	Hempstead, N. Y.	New York, N. Y.
130263		Sch.	Nelly	25	24	54.0	20.5	4.6	1	1883	Freeport, Fla.	Pensacola, Fla.
130498		Sch.	Nelly Bly	67	54	75.0	23.0	5.0	2	1890	Solomons Island, Md.	Crisfield, Md.
130518		Sch.	Nelly Bly	13	12	51.4	13.3	3.6	2	1890	Saraha Creek, Va.	Tappahannock, Va.
130609		Sch.	Nels Johnson	13	12	40.3	16.9	3.4	4	1892	Biloxi, Miss.	Gulfport, Miss.
130318		Sch.	Nelson	19	10	44.5	15.5	4.3	2	1884	Harker Island, N. C.	Newbern, N. C.
202886		Sch.	Nelson	34	31	59.0	20.6	5.2	2	1906	Tottenville, N. Y.	Patchogue, N. Y.
17570		Sch.	Nelson Bloom	549	521	197.7	31.2	11.3	6	1863	Cleveland, Ohio	Port Huron, Mich.
130211		Sch.	Nelson C. Holland	564	536	187.6	31.8	11.2	6	1881	Marine City, Mich.	Niagara Falls, N. Y.
131002		Sch.	Nelson C. Smith	85	31	59.0	20.5	5.0	2	1903	Patchogue, N. Y.	Patchogue, N. Y.
200647		Sch.	Nelson W. Flisk	108	101	99.6	22.1	5.6	1	1903	Champlain, N. Y.	Burlington, Vt.
130205		Sch.	Nelson Y. McFarland	60	65	71.6	21.5	7.6	13	1881	Essex, Mass.	Castine, Me.
130712		Slp. y.	Nemesis	8	8	33.7	12.3	3.8	1	1896	Patchogue, N. Y.	Patchogue, N. Y.
130412		Sch.	Nemo	10	9	36.3	11.3	2.8	2	1887	Casey Pass, Fla.	Tampa, Fla.
130880		Sch.	Nena	9	6	38.2	14.1	3.0	1	1900	Biloxi, Miss.	Gulfport, Miss.
130976	K. R. S. T.	Slp. y.	† Neola	39	39	69.7	16.7	7.8	10	1902	Shooter Island, N. Y.	New York, N. Y.
130625		Slp.	Neona	8	5	30.7	12.8	3.6	1	1899	Skidaway Island, Ga.	Savannah, Ga.
130639	K. H. D. M.	Slp. y.	Nepenthe	30	30	47.0	16.5	6.6	5	1890	Boston, Mass.	New York, N. Y.
130963		Ywl. y.	Neponset	13	11	42.0	13.5	3.5	1	1901	Atlantic, Mass.	Patchogue, N. Y.
18161	H. N. V. W.	Sch.	Neptune	109	92	84.0	23.7	7.7	4	1850	East Machias, Me.	Machias, Me.
18692		Sch.	Neptune	44	42	69.6	21.9	5.1	3	1871	Acopmac County, Va.	Baltimore, Md.
130383		Slp.	Neptune	6	6	30.0	12.9	3.3	1	1858	Greenpoint, N. Y.	New York, N. Y.
130425		Slp.	Neptune	6	6	31.5	14.0	3.0	1	1888	Montgomery, Ga.	Savannah, Ga.
130563		Slp.	Neptune	7	7	22.7	13.4	4.5	1	1891	Noank Conn.	New Haven, Conn.
130788		Slp.	Neptune	10	10	30.5	12.8	4.0	3	1883	Atlantic City, N. J.	Bridgeton, N. J.
130794		Sch.	Neptune	12	8	46.5	13.7	3.6	1	1898	Smyrna, N. C.	Beaufort, N. C.
203304	K. V. N. F.	*Sch.	Neshaminy	721	623	177.0	35.0	14.2	3	1906	Noank Conn.	Philadelphia, Pa.
130729		Sch.	Neta	9	6	42.2	11.9	3.4	1	1896	Atlantic, N. C.	Newbern, N. C.
130892		Sch.	Neta	7	5	38.8	10.8	2.6	1	1900	Beaufort, N. C.	Beaufort, N. C.
130422		Sch. y.	Nethla	19	18	47.2	14.2	4.2	1	1888	Tottenville, N. Y.	New York, N. Y.
130670		Cat.	Nestor	6	5	24.3	11.2	4.0	1	1894	Harwichport, Mass.	Nantucket, Mass.
130688		Cat.	Nestor	5	5	23.3	11.6	3.5	1	1895	Osterville, Mass.	Do.
18725		Sch.	Nettle	69	65	76.8	23.6	6.2	4	1872	Sharptown, Md.	Alexandria, Va.
130071		Sch.	Nettle	12	12	40.0	14.0	3.0	2	1876	San Bernard, Tex.	Port Lavaca, Tex.
130273		Sch.	Nettle	65	62	69.1	24.7	5.9	2	1883	San Francisco, Cal.	San Francisco, Cal.
130321		Slp.	Nettle	9	5	36.0	13.6	4.2	2	1884	Pocomoke City, Md.	Tappahannock, Va.
130613		Sch.	Nettle	10	10	47.6	16.9	3.1	2	1892	Royalak, Md.	Baltimore, Md.
201985		Slp.	Nettle	7	5	42.7	10.5	3.3	1	1905	Grafton, Va.	Newport News, Va.
130326		Sch.	Nettle Allinson	24	15	63.1	17.1	5.1	2	1883	Solomons Island, Md.	Annapolis, Md.
200562		Slp.	Nettle Belle	9	8	37.3	14.6	3.3	2	1903	Savage Island, S. C.	Beaufort, S. C.

† Formerly schooner Meteor.

† Steel and bronze.

## MERCHANT SAILING VESSELS OF THE UNITED STATES—Continued.

Official No.	Signal letters.	Rig.	Name of vessel.	Gross tonnage.	Net tonnage.	Length.	Breadth.	Depth.	Crew.	When built.	Where built.	Home port (where permanent document issues).
						Feet.	Feet.	Feet.				
130214	J. V. P. D.	Sch.	Nettle Champion	445	423	142.5	35.4	12.2	6	1881	Deals Point, N. J.	Somers Point, N. J.
130277		Sch.	Nettle Cummings	7	7	49.1	11.3	3.0	6	1883	Talbot County, Md.	Baltimore, Md.
130287		Sch.	Nettle Ellen	10	10	41.7	15.0	3.6	3	1883	Snowhill, Md.	Chincoteague, Va.
130902		Sch.	Nettle Franklin	102	68	93.2	24.8	9.6	22	1901	Essex, Mass.	Provincetown, Mass.
130367		Slp.	Nettle Grson	5	5	28.5	12.5	3.0	1	1886	Patchogue, N. Y.	Patchogue, N. Y.
130113		Slp.	Nettle Lee	9	9	33.0	13.2	3.0	1	1878	Lemons Creek, N. Y.	Greenport, N. Y.
130636		Sch.	Nettle M.	10	9	32.2	12.4	4.6	1	1893	Machias, Me.	Eastport, Me.
130301		Sch.	Nettle May	23	22	63.8	17.1	4.5	2	1884	Madison, Md.	Tappahannock, Va.
130796		Slp.	Nettle May	6	6	40.5	12.8	2.8	2	1896	Allan, Md.	Bridgeton, N. J.
130689		Sch.	Nettle May	10	8	52.0	13.8	3.0	2	1902	Whitestone, Va.	Tappahannock, Va.
262722		Slp.	Nettle May	6	6	40.2	11.6	2.3	1	1905	Beaufort, N. C.	Beaufort, N. C.
130317	K. C. R. V.	Sch.	Nettle Shipman	338	287	118.3	35.0	10.0	7	1884	Port Jefferson, N. Y.	New York, N. Y.
130320		Sch.	Nettle A. Forwell	10	9	50.0	13.0	3.2	4	1884	Dorchester County, Va.	Baltimore, Md.
130022	J. R. K. W.	Sch.	Nettle B. Dobbin	97	92	81.0	26.0	7.0	2	1875	Jonesboro, Me.	Machias, Me.
130784		Sch.	Nettle B. Greenwell	36	36	72.0	19.3	5.3	1	1897	Madison, Md.	Baltimore, Md.
130740		Slp.	Nettle B. Smith	5	5	35.5	11.0	2.5	0	1897	Beaufort, N. C.	Beaufort, N. C.
18680		Slp.	Nettle O. Powell	20	19	55.5	17.7	4.6	2	1871	Stonybrook, N. Y.	New York, N. Y.
130344		Slp.	Nettle J. Booth	10	9	41.0	14.5	3.5	6	1885	Dorchester County, Md.	Baltimore, Md.
130066		Slp.	Nettle J. Luce	16	10	43.0	17.0	4.8	2	1876	New London, Conn.	Tappahannock, Va.
130263		Slp.	Nettle K. Mitchell	8	7	28.8	13.7	3.3	1	1887	Abecon, N. J.	Somers Point, N. J.
130260		Sch.	Nettle R. Evans	22	21	49.0	18.3	5.1	7	1883	Sharptown, Md.	Crisfield, Md.
130480		Sch.	Nettle	5	5	30.0	10.0	4.0	0	1854	Gloucester, Mass.	Salem, Mass.
130087		Sch.	Nettle	16	9	49.0	16.0	3.5	4	1902	Soranton, Miss.	Gulfport, Miss.
130641		Slp. y.	Neva	17	16	54.4	12.3	6.4	2	1893	Cleveland, Ohio	Chicago, Ill.
130706		Sch.	Neva Pearl	15	10	43.4	16.2	4.5	2	1895	Straits, N. C.	Elizabeth City, N. C.
130064		Slp.	Nevada	16	15	43.0	17.0	4.8	2	1876	New London, Conn.	New Haven, Conn.
201663		Sch.	Nevada	13	13	45.6	13.0	3.0	1	1904	Smyrna, N. C.	Beaufort, N. C.
130636		Sch.	Nevermind	6	6	41.4	11.1	3.4	2	1891	Port Madison, Wash.	Juneau, Alaska.
130275		Sch.	Never Tell	8	8	36.0	14.8	3.4	2	1883	Mon Louis Island, Ala.	Mobile, Ala.
2264		Sch.	New Boxer	60	37	69.1	21.2	5.7	2	1845	Wells, Me.	Southwest Harbor, Me.
200680		Lgr.	New Carmela	8	6	36.0	12.2	3.0	1	1903	Donaldsonville, La.	Braeshear, La.
229573		Sch.	New Design	17	10	48.5	18.4	3.9	4	1903	Biloxi, Miss.	Gulfport, Miss.
130.90		Sch.	New England	96	59	79.6	22.3	8.3	16	1877	Gloucester, Mass.	Gloucester, Mass.
200349		Slp.	New Harbor	7	7	35.1	11.7	6.0	1	1903	Bristol, Me.	Damariscotta, Me.
130428		Sch.	New Hope	6	6	34.6	12.4	2.8	2	1888	Biloxi, Miss.	Mobile, Ala.
130645		Lgr.	New Iberia	6	6	36.0	11.0	3.0	1	1893	Morgan City, La.	Braeshear, La.
18408		Sch.	New Jersey	27	19	50.2	18.5	4.6	6	1863	Leesburg, N. J.	Crisfield, Md.
18150		Sch.	New Packet	49	46	62.8	19.4	5.7	2	1853	Kennebunk Port, Me.	Machias, Me.
13074		Sch.	New Port	9	8	35.7	13.5	3.4	2	1902	Bon Secour, Ala.	Mobile, Ala.
201445		Sch.	New Resident	11	6	44.0	16.2	3.1	3	1904	Biloxi, Miss.	Gulfport, Miss.
130651		Sch.	New Return	15	11	45.3	17.0	3.5	2	1900	Dellale, Miss.	Braeshear, La.
201480		Sch.	New Rival	15	9	46.8	17.9	3.6	3	1904	Biloxi, Miss.	Gulfport, Miss.
130663		Slp.	New San Michael	27	25	38.0	13.0	5.9	3	1901	Mayaguez, P. R.	San Juan, P. R.
18525		Sch.	New Star	16	11	42.5	14.7	3.8	2	1865	New Orleans, La.	Gulfport, Miss.
130357		Slp.	New Three Brothers	6	6	37.0	12.0	3.5	1	1886	Bayou Long, La.	Braeshear, La.
130293		Sch.	New Venice	24	23	52.1	16.4	4.1	6	1883	Soranton, Miss.	Key West, Fla.
130606	K. N. T. J.	Sch.	New York	1,688	1,578	245.4	44.3	21.0	4	1899	Bath, Me.	New York, N. Y.
201282		Sch.	New York	8	7	34.0	10.0	3.3	2	1904	Nome, Alaska	Nome, Alaska
130622	K. P. O. S.	Sch.	Newburgh	524	481	135.8	32.8	15.8	6	1888	Windsor, Nova Scotia	New York, N. Y.
18473		Sch.	Newell Hubbard	55	52	75.8	20.0	6.4	4	1867	Detroit, Mich.	Detroit, Mich.
18507		Sch.	Newell B. Hawes	89	84	80.0	23.6	7.7	4	1868	Chelsea, Mass.	Boston, Mass.
130337		Sch.	Newport	12	11	39.0	14.6	3.5	3	1885	Key West, Fla.	Key West, Fla.
130235	J. W. K. M.	Bkn.	Newsboy	598	509	168.0	38.0	13.9	10	1892	San Francisco, Cal.	San Francisco, Cal.
18436		Sch.	Niagara	23	22	46.6	15.0	7.1	1	1857	St. George, Me.	Machias, Me.
130616		Sch.	Niagara	112	78	97.3	25.5	10.0	17	1899	Essex, Mass.	Gloucester, Mass.
130686		Slp.	Niagara	9	8	38.2	13.3	3.4	1	1901	East Rockaway, N. Y.	Patchogue, N. Y.
130454		Slp.	Nicey A. Brooks	10	9	42.2	15.2	3.3	4	1880	Madison, Md.	Crisfield, Md.
130642		Sch.	Nicholas	9	9	50.5	13.9	3.8	5	1899	Marion, Md.	Tappahannock, Va.
130237		Sch.	Nicholas Booraen	38	36	60.0	21.3	5.2	4	1882	Washington, N. J.	New London, Conn.
18001		Sch.	Nicholas Mehrhof	58	55	75.0	24.0	5.8	4	1869	Poughkeepsie, N. Y.	Newark, N. J.
130448		Sch.	Nickerson	39	37	59.4	18.5	6.5	9	1889	Essex, Mass.	Southwest Harbor, Me.
18026		Sch.	Niger	70	66	69.7	21.0	7.2	3	1854	Newport, R. I.	Southbay, Me.
18020		Sch.	Nil Desperandum	79	75	75.0	21.5	7.5	2	1861	Essex, Mass.	Bangor, Me.
18438		Sch.	Nile	87	62	72.7	22.3	6.5	3	1856	Kennebunk Port, Me.	Rockport, Me.
18003		Slp. y.	Nimbus	12	11	33.1	12.1	5.1	2	1849	Bristol, R. I.	Newark, N. J.
130482	K. H. G. F.	Sch.	Nimbus	884	809	185.7	37.3	19.3	9	1890	Belfast, Me.	Boston, Mass.
130657		Cat.	Nimbus	5	5	23.4	11.2	3.3	1	1894	Osterville, Mass.	Chatham, Mass.
130670		Slp.	Nimmo	9	9	41.0	14.7	3.0	1	1902	Patchogue, N. Y.	Patchogue, N. Y.
18392		Sch.	Nimrod	27	26	55.3	16.9	4.0	1	1853	San Francisco, Cal.	San Francisco, Cal.
130678		Sch.	Nimrod	14	11	42.4	16.2	5.0	4	1900	Freeport, Fla.	Tampa, Fla.
130707		Sch.	Nina	9	8	43.3	11.8	2.8	5	1896	Morehead City, N. C.	Jacksonville, Fla.
130727		Slp.	Nina	6	5	38.0	10.0	2.7	1	1896	Yorktown, Va.	Newport News, Va.
130691		Slp.	Nina	9	7	34.2	12.9	3.4	1	1900	Belviders, Ga.	Savannah, Ga.
130166		Sch.	Nina Bell	6	6	29.0	9.3	2.9	1	1879	Mathews County, Va.	Cape Charles, Va.
130699		Sch.	Nina Dare	10	9	45.3	12.7	3.3	1	1892	North River, N. C.	Beaufort, N. C.
130641		Sch.	Nina M.	14	10	48.6	15.0	3.4	1	1899	Beaufort, N. C.	Do.
130635		Sch.	Nina G. Wallace	6	6	42.6	11.4	2.3	1	1901	Morehead City, N. C.	Do.
130791		Slp.	Nindah	8	8	33.0	11.1	4.0	2	1898	Amityville, N. Y.	Greenport, N. Y.

1 Formerly schooner Boxer.

\* Formerly British schooner Newburgh.

## MERCHANT SAILING VESSELS OF THE UNITED STATES—Continued.

Official No.	Signal letters.	Rig.	Name of vessel.	Gross tonnage.	Net tonnage.	Length.			Crew.	When built.	Where built.	Home port (where permanent document issued).
						Feet.	Feet.	Feet.				
130507		Sch.	Nine Brothers	7	7	45.7	10.9	3.3	5	1890	St. Michaels, Md.	Baltimore, Md.
130874	K. Q. F. H.	Sch.	Ninetta M. Porcella	591	406	161.8	35.5	12.7	5	1900	Millbridge, Me.	Portland, Me.
130871		Slp. y.	Ninfa	6	6	34.5	10.7	4.6	1	1897	Marblehead, Mass.	Greenport, N. Y.
130190		Slp. y.	Nirvana	23	21	40.0	15.1	7.1	3	1881	Boston, Mass.	New York, N. Y.
130589		Sch.	Noal	14	13	43.0	14.3	3.5	4	1892	Brunswick, Ga.	Key West, Fla.
130192		Sch.	Noble Grand	6	5	44.2	11.3	3.0	0	1879	Somerset County, Md.	Tappahannock, Va.
131012		Cat.	Noble Grand	7	7	26.8	12.3	3.8	0	1903	Hyannisport, Mass.	Hyannis, Mass.
130722		Slp.	Nodie North	8	8	43.0	14.5	3.5	2	1896	Tilghman Island, Md.	Baltimore, Md.
202249		Sch.	Nokatak	20	18	48.0	16.4	6.2	3	1905	Unalakleet, Alaska	St. Michaels, Alaska
130659		Slp. y.	Nokomis	9	8	31.6	10.0	4.8	0	1893	Boston, Mass.	Boston, Mass.
130700	K. M. H. W.	Sch.	Nokomis	545	462	161.2	36.7	12.8	8	1895	Port Blakely, Wash.	San Francisco, Cal.
131006		Sch.	Nokomis	32	32	57.0	17.0	7.2	14	1903	Essex, Mass.	Boston, Mass.
130539		Slp. y.	Nomad	10	10	32.1	11.3	5.3	2	1882	Boston, Mass.	New York, N. Y.
130944		Slp.	Nona May	7	6	41.9	13.3	2.0	1	1900	Draka, Va.	Cape Charles, Va.
130681		Slp.	Nona and Alice	6	6	39.5	13.2	3.0	4	1894	Fairmount, Md.	Crisfield, Md.
18768		Slp.	Nonle	7	6	33.4	11.3	3.2	3	1873	Smithfield, Va.	Norfolk, Va.
18050		Sch.	Nonpareil	22	17	48.2	15.5	5.1	2	1857	Oranberry Isles, Me.	Lubbock, Me.
18002		Sch.	Nonpareil	43	41	59.7	21.7	7.7	6	1858	Mystic, Conn.	Key West, Fla.
130344		Sch.	Nootka	10	10	37.0	12.4	4.6	0	1896	Port Blakely, Wash.	Port Townsend, Wash.
130438		Slp.	Nora	6	5	27.8	12.4	3.6	1	1889	Noank, Conn.	Providence, R. I.
130496		Sch.	Nora	10	9	50.0	13.5	3.0	1	1890	St. Peters Creek, Md.	Newport News, Va.
130837		Sch.	Nora Belle	7	7	32.0	13.5	2.9	2	1899	Bon Secour, Ala.	Mobile, Ala.
130193		Sch.	Nora Lee	5	5	37.0	10.3	3.4	2	1881	Yorktown, Va.	Newport News, Va.
130945		Sch.	Nora Phillips	32	31	75.5	20.7	5.4	7	1901	Solomons, Md.	Crisfield, Md.
130613		Sch.	Nora Vaden	7	7	37.0	12.4	3.0	1	1892	Brighton, Va.	Cape Charles, Va.
130726		Sch.	Nora E. Lawson	8	6	50.0	11.8	3.3	4	1896	Monte, Md.	Crisfield, Md.
18776		Sch.	Norah	7	7	42.5	9.7	2.6	4	1873	Northumberland County, Va.	Do.
130990		Sch.	Norah	6	6	42.0	10.6	3.2	4	1902	Chance, Md.	Do.
130966		Sch. y.	Noreen	7	7	30.6	11.0	2.4	2	1901	Chicago, Ill.	Chicago, Ill.
200290		Sch.	Noretta L.	16	11	52.0	17.1	3.2	4	1903	Biloxi, Miss.	Guilford, Miss.
200785	K. T. B. D.	*Sch.	Norfolk	589	558	197.9	30.0	11.8	2	1904	Elkton, Md.	Baltimore, Md.
130668	K. M. B. H.	Sch.	Norma	110	77	96.2	25.0	10.0	8	1894	Essex, Mass.	Gloucester, Mass.
130950		Sch.	Norma	36	34	70.5	21.5	5.9	3	1901	Salisbury, Md.	Crisfield, Md.
130478		Sch.	Norma R.	27	26	65.0	18.0	5.3	2	1890	Solomons Island, Md.	Annapolis, Md.
130092	J. S. G. H.	Sch.	Norman	365	299	136.1	31.0	11.6	6	1877	Bath, Me.	Boston, Mass.
130771		Slp.	Norman	6	6	30.8	13.7	3.0	1	1896	Bayport, N. Y.	Patchogue, N. Y.
130663		Sch.	Norman Fisher	80	51	83.2	22.0	9.0	15	1894	Gloucester, Mass.	Gloucester, Mass.
130709		Sch.	Norman Sunde	25	25	47.8	16.5	6.1	5	1895	Paulsbo, Wash.	Seattle, Wash.
130103	J. S. N. G.	Bk.	Normandy	1,208	1,097	188.0	38.0	24.2	13	1877	Damariscotta, Me.	Portland, Me.
130131	J. T. B. R.	Sch.	Normandy	543	432	154.0	35.4	13.2	6	1878	Bath, Me.	Bath, Me.
130619		Sch.	Norna	23	22	52.0	18.0	7.0	2	1893	Eau Gallie, Fla.	St. Augustine, Fla.
130322	K. C. T. L.	Sch.	Norombega	310	266	137.5	32.0	9.5	7	1884	Verona, Me.	Boston, Mass.
96624	K. R. V. S.	Sch. y.	Norseman	129	129	108.5	25.2	11.0	11	1902	Gloucester, Mass.	New York, N. Y.
202929	K. V. G. R.	Sch.	Norseman	90	53	88.5	22.6	10.4	17	1905	Essex, Mass.	Do.
130653		Slp.	North	18	17	39.5	14.0	5.9	2	1894	Tacoma, Wash.	Juneau, Alaska
130497		Sch.	North America	13	12	37.0	14.8	3.6	4	1890	Biloxi, Miss.	Guilford, Miss.
130105	J. S. Q. P.	Sch.	North Bend	376	357	158.5	32.8	11.2	7	1877	Ocos Bay, Ore.	San Francisco, Cal.
18006		Sch.	North Carolina	95	78	88.0	22.0	6.8	3	1856	Dorchester County, Md.	Crisfield, Md.
18408		Sch.	North Star	26	16	46.2	18.5	4.8	7	1867	Dorchester, N. J.	Bridgeton, N. J.
18509		Sch.	North Star	19	18	45.7	15.5	5.8	2	1867	Boston, Mass.	Newport, R. I.
130665		Sch.	North Star	6	5	32.0	10.7	3.3	2	1893	Menominee, Mich.	Marquette, Mich.
130666		Slp.	North Star	9	7	27.0	10.6	5.0	1	1894	Waldoboro, Me.	Castine, Me.
130698		Sch.	North Star	8	7	38.0	9.0	4.6	1	1895	Sitka, Alaska	Sitka, Alaska
18146		Sch.	Northern Eagle	36	35	61.0	20.0	6.0	12	1857	Gloucester, Mass.	Gloucester, Mass.
18136	H. N. V. Q.	Sch.	Northern Light	139	116	90.0	26.5	9.0	8	1895	Tremont, Me.	Southwest Harbor, Me.
18364		Sch.	Northern Light	51	49	61.3	18.9	6.6	2	1852	Boothbay, Me.	Machias, Me.
130059		Sch.	Northern Light	18	17	47.0	15.0	3.0	3	1874	Coldspring, N. J.	Wilmington, Del.
130266		*Sch.	Northern Light	38	36	58.8	19.0	3.5	2	1883	Alna, Me.	Portland, Me.
130821		Sch.	Northern Light	40	40	78.0	17.3	5.8	8	1899	Chaumont, N. Y.	Cape Vincent, N. Y.
130610		Slp.	Northumberland	9	8	40.7	12.5	3.7	1	1892	Alexandria, Va.	Alexandria, Va.
18585	J. G. H. M.	Bkn.	Northwest	515	499	147.9	36.8	13.9	9	1868	Port Madison, Wash.	San Francisco, Cal.
130457		Sch.	Norton	104	99	82.2	25.5	6.5	5	1899	York, Me.	Gloucester, Mass.
130656	K. P. T. C.	*Sch.	Norton	499	412	163.8	34.2	10.5	2	1900	Bath, Me.	Fall River, Mass.
18735		Sch.	Norwalk	5	5	40.7	9.8	3.0	3	1872	Crisfield, Md.	Alexandria, Va.
130292		Sch.	Norwalk	17	16	47.6	18.4	4.7	1	1883	Freeport, Fla.	Pensacola, Fla.
130659		Slp. y.	Notos	10	8	36.0	10.8	5.3	2	1902	Bristol, R. I.	New York, N. Y.
130549		Slp.	Notus	14	14	37.2	14.6	5.9	2	1886	Fall River, Mass.	Do.
130649	K. L. T. W.	Sch.	Nourmahal	115	86	99.0	25.0	9.6	16	1894	Essex, Mass.	Do.
130347	K. D. H. L.	Sch.	Novelty	592	584	168.2	39.0	13.0	9	1886	North Bend, Ore.	San Francisco, Cal.
130568		Slp.	Now Then	10	10	37.2	12.2	6.7	2	1892	North Haven, Me.	Machias, Me.
130916	K. Q. H. N.	*Sch.	NUMBER ONE	1,120	1,059	187.0	38.0	17.0	3	1900	Wilmington, Del.	Rockland, Me.
130917	K. Q. J. D.	*Sch.	NUMBER TWO	1,120	1,059	187.0	38.0	17.0	4	1900	do.	Do.
130918		*Sch.	NUMBER THREE	1,120	1,059	187.0	38.0	17.0	4	1900	do.	Do.
130888	K. Q. L. D.	*Sch.	NUMBER FOUR	1,120	1,059	187.0	38.0	17.0	4	1900	do.	Do.
130776	K. N. M. D.	*Sch.	NUMBER FIVE	999	796	192.7	34.7	17.0	4	1898	Bath, Me.	Baltimore, Md.
130890	K. Q. L. S.	*Sch.	NUMBER FIVE	1,120	1,059	187.0	38.0	17.0	4	1900	Wilmington, Del.	Rockland, Me.
130782	K. N. M. P.	*Sch.	Number Six	910	793	192.3	35.1	17.0	4	1896	Bath, Me.	Baltimore, Md.

1 Formerly (a) sloop-yacht Nirvana.  
(b) British yacht Nirvana.

\* Formerly (a) schooner Nonpareil.  
(b) U. S. Q. M. D. schooner Nonpareil.

\* Formerly schooner-yacht Hoosier.

## MERCHANT SAILING VESSELS OF THE UNITED STATES—Continued.

Official No.	Signal letters.	Rig.	Name of vessel.	Gross tonnage.	Net tonnage.	Length.	Breadth.	Depth.	Crew.	When built.	Where built.	Home port (where permanent document issues).
						Feet.	Feet.	Feet.				
130606	K. Q. P. N.	*Sch.	NUMBER SIX	1,120	1,050	187.0	38.0	17.0	4	1901	Wilmington, Del.	Rockland, Me.
130708	K. N. S. P.	*Sch.	Number Seven	898	790	193.0	34.9	17.0	4	1898	Bath, Me.	Baltimore, Md.
204020		*Sch.	NO. 7	957	939	185.0	34.3	17.1	4	1907	Port Richmond, N. Y.	Rockland, Me.
130804	K. N. T. G.	*Sch.	Number Eight	924	810	193.6	34.9	17.1	8	1899	Bath, Me.	Baltimore, Md.
130808	K. N. V. C.	*Sch.	Number Nine	909	794	192.8	35.1	17.0	4	1899	do.	Do.
130797	K. N. E. J.	*Sch.	Number Ten	897	804	189.2	35.3	17.2	4	1898	do.	Do.
130811	K. N. W. R.	*Sch.	Number Twelve	930	809	194.0	35.1	17.2	4	1899	do.	Do.
130812	K. P. B. O.	*Sch.	Number Fourteen	927	807	192.8	35.0	17.4	4	1899	do.	Do.
130817	K. P. B. S.	*Sch.	Number Fifteen	912	796	192.1	34.8	17.3	4	1899	do.	Do.
130823	K. P. O. V.	*Sch.	Number Sixteen	929	808	192.6	34.8	17.3	4	1899	do.	Do.
130829	K. P. D. Q.	*Sch.	Number Seventeen	935	813	192.7	35.0	17.4	4	1899	do.	Do.
130834	K. P. H. D.	*Sch.	Number Eighteen	936	817	189.3	35.1	18.1	8	1899	do.	Do.
130840	K. P. J. S.	*Sch.	Number Nineteen	932	823	189.0	35.1	18.0	4	1899	do.	Do.
130844	K. P. L. W.	*Sch.	Number Twenty	940	831	190.3	35.3	18.1	4	1899	do.	Do.
130910	K. Q. R. M.	*Sch.	Number Twenty-one	906	778	198.0	34.3	17.5	4	1901	Baltimore, Md.	Do.
3754	K. N. L. V.	*Sch.	Number Twenty-two	936	833	190.1	35.3	17.1	4	1898	Bath, Me.	Do.
3732	K. P. D. S.	*Sch.	Number Twenty-three	1,038	929	207.0	35.2	18.4	4	1899	do.	Do.
203490	K. V. P. H.	*Sch.	NUMBER TWENTY-FOUR	1,586	1,520	227.0	38.1	19.6	6	1906	Camden, N. J.	Do.
203545	K. V. P. T.	*Sch.	NUMBER TWENTY-FIVE	1,586	1,520	227.0	38.1	19.6	6	1906	do.	Do.
203544	K. V. P. S.	*Sch.	NUMBER TWENTY-SIX	1,586	1,520	227.0	38.1	19.6	6	1906	do.	Do.
130863	K. Q. C. F.	Bk.	News	1,020	924	203.2	34.0	19.6	15	1882	Leith, Scotland	Boston, Mass.
130606		Slp.	Nydia	10	10	35.0	11.6	4.5	0	1890	Brooklyn, N. Y.	Tampa, Fla.
130621		Sch.	Nymph	13	12	38.0	14.9	3.7	3	1890	Biloxi, Miss.	Gulfport, Miss.
130644		Slp.	Nymphs	7	7	28.2	10.4	5.9	2	1891	Bremen, Me.	Deer Isle, Me.
O.												
19400	J. P. B. H.	Sch.	O. D. Witherell	631	590	148.0	33.1	15.1	7	1874	Bath, Me.	Boston, Mass.
155173	K. G. P. F.	Sch.	O. H. Brown	1,051	959	187.2	41.3	16.9	6	1899	do.	Perth Amboy, N. J.
155227	K. L. N. J.	Sch.	O. M. Kellogg	393	331	150.0	35.0	11.8	7	1892	Fairhaven, Cal.	San Francisco, Cal.
155172		Sch.	O. P. Roberts	16	15	61.0	17.1	3.8	2	1899	St. Peters Creek, Md.	Annapolis, Md.
155382		Lgt.	O. I. C. U.	6	5	32.0	11.6	3.0	1	1899	Franklin, La.	Brashear, La.
155306	K. N. F. C.	*Sch.	Oak Hill	910	843	194.4	34.8	17.6	4	1897	Noank, Conn.	Philadelphia, Pa.
19106		Sch.	Oak Leaf	395	375	160.0	31.2	10.7	6	1896	Cleveland, Ohio	Milwaukee, Wis.
155278		Sch.	Oak Leaf	93	82	98.0	24.0	6.4	3	1895	Gibraltar, Mich.	Detroit, Mich.
19055	H. F. K. V.	Sch.	Oakus Ames	254	209	118.0	30.8	7.0	3	1892	Noank, Conn.	Portland, Me.
19390		Sch.	Oakland	57	45	65.1	21.6	7.0	3	1872	St. Michaels, Md.	Annapolis, Md.
19399		Sch.	Oakland	36	34	58.3	19.6	5.9	2	1873	Charleston, S. C.	Savannah, Ga.
180499	K. H. L. G.	*Sch.	Oakland	926	907	170.0	34.6	19.3	4	1890	Brooklyn, N. Y.	New York, N. Y.
155444	K. R. T. M.	*Sch.	Oakland	418	383	148.0	35.6	9.5	8	1902	San Francisco, Cal.	San Francisco, Cal.
155397	K. Q. N. R.	Sch.	Oakley C. Curtis	2,374	2,000	265.0	46.2	22.9	10	1901	Bath, Me.	Portland, Me.
155017	J. T. V. F.	Sch.	Oakwoods	137	130	96.3	27.3	7.8	3	1890	Kennebunk Port, Me.	Newport, R. I.
19410	J. P. M. G.	*Sch.	Occidental	1,532	1,424	210.6	39.8	24.7	15	1874	Bath, Me.	New York, N. Y.
18971		Slp.	Ocean	7	7	33.4	12.3	3.1	1		Bon Secour, Ala.	Mobile, Ala.
155434		Slp.	Ocean Belle	11	11	33.4	12.3	6.4	3	1902	Friendship, Me.	Salem, Mass.
19206		Sch.	Ocean Bird	77	73	83.4	24.2	6.4	3	1855	Somerset County, Md.	Crisfield, Md.
155007		Sch.	Ocean King	11	11	32.4	11.0	3.7	1	1870	San Francisco, Cal.	Los Angeles, Cal.
202633		Slp.	Ocean Lily	7	7	30.0	14.0	3.4	1	1905	Pinckney Island, S. C.	Beaufort, S. C.
19472		Slp.	Ocean Pearl	5	5	36.0	9.2	2.6	1	1877	Mathews County, Va.	Cape Charles, Va.
19158		Sch.	Ocean Queen	19	10	48.8	17.0	4.7	4	1853	Marcushook, Pa.	Richmond, Va.
155410		Slp.	Ocean Queen	7	6	31.4	10.8	5.0	1	1901	Bremen, Me.	Damariscotta, Me.
155168		Slp.	Ocean Spray	5	5	28.5	12.5	3.2	0	1890	Patchogue, N. Y.	Patchogue, N. Y.
19443		Slp.	Ocean Star	12	12	37.9	15.3	4.2	2	1875	Absecon, N. J.	Newport News, Va.
19481		Slp.	Ocean Wave	6	5	28.5	12.5	3.1	0	1877	Cold Spring, N. Y.	Cold Spring, N. Y.
155120		Sch.	Ocean Wave	10	9	53.5	14.7	2.7	2	1885	Somerset County, Md.	Tappanhook, Va.
155157	K. G. C. S.	*Sch.	Oceania Vance	445	384	148.5	36.1	11.3	8	1898	Port Blakeley, Wash.	San Francisco, Cal.
155309		Slp.	Oceanic	6	6	37.4	13.3	3.0	3	1897	Fairmount, Md.	Crisfield, Md.
155311		Sch.	Oceanic	6	6	45.6	14.4	3.1	4	1897	Appelgarth, Md.	Do.
155333		Slp.	Osola	28	23	45.7	18.7	5.3	3	1896	Charleston, S. C.	Charleston, S. C.
19380	J. M. F. R.	Sch.	Odell	141	134	97.2	26.2	7.5	5	1873	Bowdoinham, Me.	Boston, Mass.
155399		Sch.	Ody	9	9	41.3	12.4	2.7	1	1901	Harlow, N. C.	Newbern, N. C.
155185	K. H. G. J.	Sch. y.	Onone	71	68	82.6	19.8	11.2	8	1898	Boston, Mass.	New York, N. Y.
155247		Slp.	Ogarita	17	17	39.0	15.0	5.0	1	1893	Skidaway Island, Ga.	Beaufort, S. C.
155371	K. P. N. D.	*Sch.	Ohio	1,629	1,506	237.5	43.4	20.1	4	1899	Bath, Me.	New York, N. Y.
202592		Sch.	Ohio	27	17	50.2	19.2	4.1	6	1905	Dellale, Miss.	Gulfport, Miss.
155280	K. M. L. V.	Sch.	Okanogan	721	606	186.4	39.0	13.9	8	1895	Port Blakeley, Wash.	Port Townsend, Wash.
19404		Slp.	Okoiona	24	23	50.5	16.7	3.6	1	1874	Westport, Me.	Machias, Me.
155366		Sch.	Ola D.	19	14	49.5	16.1	3.5	3	1899	Biloxi, Miss.	Gulfport, Miss.
155458		Sch.	Oleander	36	23	69.8	23.4	3.7	4	1903	Dellale, Miss.	Do.
200796	K. T. B. F.	*Sch.	Oley	1,780	1,672	256.0	43.0	20.0	6	1904	Noank, Conn.	Philadelphia, Pa.
115141		Sch.	Olga	593	536	178.4	33.3	12.6	7	1873	Gibraltar, Mich.	Duluth, Minn.
155029		Sch.	Olga	308	292	137.0	30.4	10.0	7	1881	Manitowoc, Wis.	Mobile, Ala.
155094		Sch.	Olga	21	19	47.0	14.8	5.0	3	1893	Kodiak, Alaska	Valdez, Alaska
155236		Slp. y.	Olga	11	11	38.2	12.5	5.0	1	1893	Greenport, N. Y.	New York, N. Y.
155315		Slp.	Olga	8	8	31.6	12.0	4.9	1	1898	Atlantic City, N. J.	Somers Point, N. J.

<sup>1</sup> Formerly \*schooner Black, Sheridan, Wilson Co. No. B.

<sup>2</sup> Formerly \*schooner Black, Sheridan, Wilson Co. No. C.

<sup>3</sup> Formerly <sup>a</sup> British bark Highland Glen.

<sup>4</sup> Formerly <sup>b</sup> Hawaiian bark Nuuanu.

<sup>5</sup> Formerly \*schooner <sup>a</sup> N. and W. 2.

<sup>6</sup> Formerly schooner Sandusky.

<sup>7</sup> <sup>b</sup> Annie.

## MERCHANT SAILING VESSELS OF THE UNITED STATES—Continued.

Official No.	Signal letters.	Rig.	Name of vessel.	Gross tonnage.	Net tonnage.	Length.	Breadth.	Depth.	Crew.	When built.	Where built.	Home port (when permanent document issues).
						Feet.	Feet.	Feet.				
155383		Sch.	Olga.....	113	77	95.2	24.2	9.6	18	1900	Essex, Mass.	Gloucester, Mass.
201917		*Sch.	Olga F.....	64	51	69.0	26.0	5.0	3	1905	San Francisco, Cal.	San Francisco, Cal.
155282		Sch.	Olga Matilda.....	29	25	50.0	16.7	3.5	1	1895	Vallejo, Cal.	Do.
155102		Slp.	Olle P. Smith.....	9	8	44.5	14.8	3.6	5	1884	Taylor's Island, Md.	Crisfield, Md.
155301		Slp.	Olta.....	9	9	29.5	10.7	3.5	1	1897	Santa Barbara, Cal.	Los Angeles, Cal.
155031		Sch.	Olive.....	11	10	37.0	14.9	3.2	1	1881	Pensacola, Fla.	Pensacola, Fla.
155269		Sch.	Olive.....	11	10	41.0	12.6	2.5	2	1894	Jacksonville, Fla.	Fernandina, Fla.
155292		Slp.	Olive.....	5	5	36.0	12.8	3.0	4	1894	Crisfield, Md.	Crisfield, Md.
155402		Slp.	Olive.....	7	7	28.0	13.0	4.0	1	1900	Atlantic City, N. J.	Somers Point, N. J.
155430		Slp.	Olive.....	12	9	35.5	15.2	3.9	1	1901	Harris Neck, Ga.	Savannah, Ga.
200965		Cat.	Olive.....	7	7	31.0	12.5	4.0	1	1904	Port Republic, N. J.	Somers Point, N. J.
18935		Sch.	Olive Branch.....	91	87	80.8	22.6	7.3	3	1848	Franklin, Me.	Ellsworth, Me.
19243		Slp.	Olive Branch.....	8	7	35.0	13.0	3.2	1	1866	Brookhaven, N. Y.	Patchogue, N. Y.
155115		Slp.	Olive Branch.....	21	20	50.5	13.2	4.4	1	1885	Clayton, N. Y.	Cape Vincent, N. Y.
155243		Sch.	Olive G.....	15	16	39.9	15.7	6.2	2	1877	Clare, Nova Scotia.	Eastport, Me.
155334		Slp.	Olive M.....	5	5	37.8	11.7	2.7	4	1898	Oriole, Md.	Crisfield, Md.
155267		Slp.	Olive Mulford.....	12	7	34.0	13.7	3.8	3	1894	Bridgeton, N. J.	Bridgeton, N. J.
155380		Slp. y.	Olive A. Orne.....	6	6	27.8	10.6	4.9	1	1900	Bremen, Me.	Boston, Mass.
155101		Sch.	Olive V. Smith.....	8	8	47.0	12.7	3.4	5	1884	Somerset County, Md.	Crisfield, Md.
155391		Slp.	Olliver.....	5	5	36.4	12.3	2.8	3	1900	Crisfield, Md.	Do.
18933	II. P. G. W.	Sch.	Olliver Ames.....	458	433	134.4	33.2	17.1	3	1866	Berkley, Mass.	Fall River, Mass.
155025		Sch.	Olliver C.....	17	16	56.0	14.5	4.1	2	1891	Cambridge, Md.	Annapolis, Md.
155082		Sch.	Olliver Gertrude.....	17	17	54.0	16.4	4.3	8	1853	Crisfield, Md.	Baltimore, Md.
19406		Sch.	Olliver Mitchell.....	320	260	136.7	25.6	11.4	6	1874	Algonac, Mich.	Port Huron, Mich.
155300		Sch.	Olliver F. Kilham.....	73	43	81.0	21.0	9.0	16	1897	Essex, Mass.	Salem, Mass.
155395	K. Q. M. V.	Sch.	Olliver J. Olson.....	667	596	177.5	38.6	14.0	10	1900	Aberdeen, Wash.	San Francisco, Cal.
155230		Sch.	Ollivette.....	33	31	58.8	16.0	6.6	3	1892	Valkaria, Fla.	Key West, Fla.
155452		Sch.	Ollivette.....	22	13	54.0	18.1	3.9	4	1902	Biloxi, Miss.	Gulfport, Miss.
19317		Sch.	Ollivia.....	14	13	49.7	17.8	4.0	2	1870	Wolf River, Miss.	Do.
155365		*Sch.	Ollivia R.....	8	5	35.5	13.9	2.9	2	1899	Biloxi, Miss.	Do.
155351		Slp.	Ollivia Sears.....	15	15	40.0	14.8	5.6	9	1899	Gloucester, Mass.	Gloucester, Mass.
19386		Sch.	Ollivia G. Richardson.....	10	5	39.0	14.0	3.1	2	1873	Crisfield, Md.	Seaford, Del.
155254		Sch.	Ollie.....	7	7	42.0	11.6	2.7	1	1894	Morehead City, N. C.	Beaufort, N. C.
200360		Sch.	Ollin Ford.....	25	15	57.6	19.0	4.3	4	1903	Scranton, Miss.	Gulfport, Miss.
155386		Slp. y.	Olwyn.....	6	6	29.4	8.8	6.4	1	1900	Bristol, R. I.	Bristol, R. I.
155346		Sch.	Olympia.....	77	50	81.6	22.0	8.6	14	1899	Essex, Mass.	Gloucester, Mass.
155348		Cat.	Olympia.....	6	6	35.0	12.0	4.0	1	1899	Atlantic City, N. J.	Somers Point, N. J.
155367		Sch.	Olympia.....	14	9	48.8	15.2	3.4	1	1899	Smyrna, N. C.	Beaufort, N. C.
155369		Slp.	Olympia.....	13	7	37.0	13.4	6.0	2	1899	East Boothbay, Me.	Portsmouth, N. H.
155441		Slp.	Olympia.....	7	7	35.4	11.6	2.6	1	1901	Linbrook, N. Y.	Patchogue, N. Y.
155228	K. L. H. M.	Bk.	Olympic.....	1,469	1,353	224.4	42.1	21.3	16	1872	Bath, Me.	San Francisco, Cal.
155342		Ywl.	Olympic.....	33	33	57.2	17.7	8.0	2	1899	Seattle, Wash.	Seattle, Wash.
155450		Sch.	Olympic.....	6	6	34.5	12.6	3.3	1	1902	South Bend, Wash.	San Francisco, Cal.
19339	J. K. R. L.	Slp.	Omaha.....	116	110	89.3	25.3	8.3	4	1871	Hancock, Me.	Bucksport, Me.
155135		Slp.	Omaha.....	6	6	30.0	10.0	4.0	1	1887	South Brooklyn, N. Y.	New York, N. Y.
155405		Slp.	Omaha.....	8	8	30.7	11.8	5.4	2	1901	Bremen, Me.	York, Me.
202527		Slp.	Omar J. Croswell.....	9	7	44.6	14.6	8.3	5	1905	Oriole, Md.	Crisfield, Md.
155262	K. M. C. II.	Sch.	Omega.....	584	522	163.2	39.3	13.5	10	1894	North Bend, Ore.	San Francisco, Cal.
202466	K. V. B. W.	Slp. y.	Omoo.....	18	18	42.0	16.0	3.5	1	1905	Shady Side, Md.	Philadelphia, Pa.
201348	K. T. II. S.	Sch.	Onato.....	140	105	101.0	24.6	11.8	22	1904	Essex, Mass.	Boston, Mass.
155081	K. B. P. R.	Bk.	Onaway.....	932	885	173.9	36.2	20.0	12	1883	Yarmouth, Me.	Do.
155355	K. P. D. J.	Slp. y.	Ondawa.....	18	18	43.2	15.3	6.4	4	1898	Burlington, Vt.	New York, N. Y.
203818		Slp.	One.....	23	23	58.0	13.6	4.0	1	1892	Amityville, N. Y.	Patchogue, N. Y.
155324		Slp. y.	Onega.....	7	7	37.7	8.3	4.5	2	1895	Cleveland, Ohio.	Cleveland, Ohio.
53249	K. T. Q. W.	*Sch.	†101.....	457	429	191.0	21.1	12.2	6	1888	Duluth, Minn.	New York, N. Y.
18920		Sch.	Onelda.....	201	190	134.1	24.3	9.2	5	1857	Ashtabula, Ohio.	Milwaukee, Wis.
155361		Sch.	Onelda.....	8	6	40.7	13.4	3.3	2	1896	Beaumont, Tex.	Gulfport, Miss.
200408		*Sch.	Onelda.....	20	13	49.6	17.1	4.2	4	1903	Biloxi, Miss.	Do.
19460		Slp.	Onela.....	10	10	35.8	15.0	3.3	2	1876	Portsmouth, Va.	Norfolk, Va.
200796		Sch.	Onley.....	26	18	58.3	17.3	5.4	3	1904	Pocomoke City, Md.	Chincoteague, Va.
19031		Slp.	Only Daughter.....	5	5	28.0	11.6	3.0	1	1850	Perth Amboy, N. J.	Perth Amboy, N. J.
155077		Slp.	Only Daughter.....	11	10	37.7	13.0	3.7	1	1883	Glenwood, N. Y.	Cold Spring, N. Y.
19236		Sch.	Only Son.....	19	12	48.7	16.6	5.4	2	1854	Annapessex, Md.	Tappahannock, Va.
155118		Slp.	Only Son.....	7	6	25.0	12.0	3.0	1	1885	Norfolk, Va.	Do.
200953		Slp.	On Tlme.....	8	5	30.8	11.5	5.8	0	1904	Friendship, Me.	Rockport, Me.
19216		Sch.	Onward.....	11	7	42.0	12.3	3.8	1	1867	Elizabeth City, N. C.	Elizabeth City, N. C.
19458		Sch.	Onward.....	13	12	39.3	12.2	5.5	3	1876	Isle au Haut, Me.	Mount Desert Ferry, Me.
19461		Slp. y.	Onward.....	24	22	48.0	17.5	5.5	2	1875	Islip, N. Y.	Rochester, N. Y.
155021		*Sch.	Onward.....	17	16	50.0	15.7	4.0	1	1878	Alna, Me.	Bath, Me.
155145		Slp.	Onward.....	8	8	33.0	10.0	3.7	1	1887	Norfolk, Va.	Norfolk, Va.
155293		Sch.	Onward.....	9	9	42.0	14.5	3.7	5	1896	Harrison, Md.	Crisfield, Md.
19484		Slp. y.	Opah.....	6	6	31.0	11.4	3.5	1	1863	Brooklyn, N. Y.	New York, N. Y.
19044		Sch.	Ophelia.....	53	50	67.0	23.6	5.7	1	1863	Cold Spring, N. Y.	Perth Amboy, N. J.
155209		Lgr.	Ophelia.....	6	5	34.0	11.0	2.6	1	1891	Bayou Long, La.	Brashear, La.
155078		Sch.	Ora.....	41	29	53.3	20.4	4.4	3	1881	Mosspoint, Miss.	Gulfport, Miss.
155104		Sch.	Ora May.....	6	6	31.0	12.0	3.0	2	1884	Biloxi, Miss.	Mobile, Ala.
19395		Sch.	Oradene.....	5	5	30.0	9.3	3.0	1	1874	Hunting Quarters, N. C.	Beaufort, N. C.

† Formerly British schooner Ocean Lily.

† Steel vessel.



## MERCHANT SAILING VESSELS OF THE UNITED STATES—Continued.

Official No.	Signal letters.	Rig.	Name of vessel.	Gross tonnage.	Net tonnage.	Length.	Breadth.	Depth.	Crew.	When built.	Where built.	Home port (where permanent document issued).
						Feet.	Feet.	Feet.				
155030		Sch.	Orah	7	6	43.0	10.5	3.0	2	1881	Tappahannock, Va.	Richmond, Va.
19336		Sip.	Oratongo	7	7	35.0	13.0	4.0	2	1871	Greenport, N. Y.	Greenport, N. Y.
18964		Sip.	Orator	34	32	55.0	19.0	5.0	3	1843	Portland, Conn.	Do.
18813		Sch.	Orbit	30	22	57.7	19.5	5.3	9	1845	Dorchester County, Md	Baltimore, Md.
19450	J. R. M. B.	Bk.	Oregon	1,430	1,294	205.6	36.1	24.1	15	1876	Bath, Me.	San Francisco, Cal.
155332		Sip.	Oregon	10	10	43.0	13.9	3.2	7	1898	Hudson, Md.	Baltimore, Md.
155357		Sch.	Oregon	11	9	45.0	12.8	3.0	1	1898	Beaufort, N. C.	Beaufort, N. C.
155353		Sch.	Oregon	113	79	92.5	24.9	9.7	18	1899	Essex, Mass.	Gloucester, Mass.
155426		Sip.	Oregon	8	7	40.0	14.0	3.4	1	1901	Hopkins, Va.	Cape Charles, Va.
202622	K. V. C. W.	Sip.	Oregon	343	304	139.1	35.2	9.9	7	1905	Prosper, Oreg.	Coos Bay, Oreg.
155226		Sch.	Orestes	16	15	34.6	12.9	7.6	2	1890	Perth Amboy, N. J.	New York, N. Y.
19144	H. W. M. S.	Sch.	Orient	312	296	126.6	30.0	10.9	6	1865	Brunswick, Me.	San Francisco, Cal.
19461		Sch.	Orient	93	89	84.0	23.2	8.3	12	1875	Essex, Mass.	New York, N. Y.
19239		Sch.	Oriental	12	11	40.6	16.8	4.5	2	1870	Baltimore, Md.	Alexandria, Va.
19257		Sch.	Oriental	19	18	45.6	15.0	5.4	2	1870	Crisfield, Md.	Annapolis, Md.
19418	J. Q. C. H.	Sip.	Oriental	1,688	1,550	220.1	42.2	24.9	16	1874	Bath, Me.	San Francisco, Cal.
19477		Sip.	Oriental	7	7	26.3	12.7	3.8	2	1877	Key West, Fla.	Key West, Fla.
155044		Sch.	Oriental	28	16	51.7	18.4	6.3	2	1881	Messongo, Va.	Chincoteague, Va.
155193		Sip.	Oriental	9	5	32.0	12.5	3.2	1	1887	Hyde County, N. C.	Elizabeth City, N. C.
19227		Sch.	Oriente	10	5	39.0	12.0	3.0	2	1865	Madisonville, La.	New Orleans, La.
202243		Sip.	Oriente	6	6	23.0	8.6	4.9	2	1904	Culebra, P. R.	San Juan, P. R.
155454		Sch.	Orinoco	120	88	102.8	24.8	10.6	18	1902	Essex, Mass.	Gloucester, Mass.
155043		Sch.	Oriole	18	17	56.2	15.5	4.3	2	1881	Baltimore, Md.	Newport News, Va.
19436		Sch.	Orion	11	11	44.2	13.7	3.4	1	1873	Onancock, Va.	Patchogue, N. Y.
155022		Sch.	Orion	14	13	42.8	15.0	4.5	1	1870	New Orleans, La.	Mobile, Ala.
155393		Sip.	Orion	7	7	35.6	12.5	3.4	2	1900	Bluffton, S. C.	Beaufort, S. C.
155427	K. R. F. P.	Sch.	Oriando V. Wooten	677	573	167.2	36.2	13.6	8	1901	Bath, Me.	Seaford, Del.
201688	K. T. P. N.	Sch.	Oriens	751	605	180.0	38.0	13.9	7	1905	do.	Boston, Mass.
18980	H. P. G. D.	Sch.	Orozimbo	147	121	97.0	25.0	8.8	4	1854	Gouldsboro, Me.	Calais, Me.
155248		Sch.	Orvid F. French	10	9	52.0	13.8	3.2	6	1893	St. Peters, Md.	Crisfield, Md.
155449		*Sch.	Osage	19	12	47.0	10.7	3.7	4	1902	Biloxi, Miss.	Guilford, Miss.
155289		Sip.	Osbon	7	5	34.0	12.6	3.0	1	1896	Kitty Hawk, N. C.	Elizabeth City, N. C.
19295		Sch.	Osborn Curtis	48	45	68.0	22.7	5.0	4	1898	Squan, N. J.	New York, N. Y.
155078		Sip.	Oscar	5	5	27.5	11.4	2.8	1	1883	Freeport, N. Y.	Patchogue, N. Y.
155448		Sch.	Oscar	23	23	45.0	15.3	6.0	2	1902	Philadelphia, Pa.	Philadelphia, Pa.
155461		Lgr.	Oscar O	7	5	33.0	11.9	3.1	1	1903	Morgan City, La.	Brashear, La.
155296		Sch.	Oscar D	19	16	46.6	16.6	3.7	1	1897	Yorktown, Va.	Newport News, Va.
155235	K. L. M. N.	Sch.	Oscar G	230	198	128.3	29.2	10.0	7	1892	Soranton, Miss.	Mobile, Ala.
155465		Sch.	Oscar Murray	20	15	45.8	17.8	4.1	2	1903	Clio, La.	New Orleans, La.
19459		Sch.	Oscar Newhouse	70	66	78.6	20.1	6.9	2	1876	Sheboygan, Wis.	Milwaukee, Wis.
155231		Sch.	Oceola	40	38	78.3	18.6	4.2	2	1892	Occoquan, Va.	Alexandria, Va.
155432		Sch.	Oceola	67	27	71.6	19.8	8.1	6	1901	Milton, Fla.	Pensacola, Fla.
19232	J. F. H. R.	Sch.	Osprey	156	139	96.2	27.5	8.4	4	1867	Addison, Me.	Machias, Me.
19388		Sch.	Osprey	7	5	36.0	12.8	3.3	1	1873	Hatteras, N. C.	Newbern, N. C.
19430		Sch. y.	Osprey	27	27	51.8	17.6	5.4	4	1875	Noank, Conn.	New York, N. Y.
121122		Ywl. y.	Osprey	10	10	34.5	12.0	4.0	1	1900	St. Augustine, Fla.	St. Augustine, Fla.
155446		Sip.	Osprey	19	11	48.6	16.1	0.5	2	1902	Dennysville, Me.	Lubec, Me.
202650		Ywl. y.	Osprey	8	7	33.3	10.2	5.2	1	1903	Boston, Mass.	Boston, Mass.
155127		Sch.	Osseo	15	14	33.7	13.9	4.9	3	1891	Greenport, N. Y.	Key West, Fla.
155261		Sip. y.	Osseo	8	7	30.1	11.0	3.0	1	1894	Greenport, N. Y.	New York, N. Y.
155335	K. N. R. J.	Sch.	Otis	292	238	121.6	30.3	9.9	7	1896	Soranton, Miss.	Guilford, Miss.
155423		Sch.	Otis Hubbard	23	23	59.8	19.6	4.4	1	1901	Elliott, Md.	Crisfield, Md.
155455		Sch.	Otis D. Terrell	13	9	46.4	16.2	3.9	2	1902	Portsmouth, N. C.	Newbern, N. C.
19185	J. B. V. P.	Sch.	Otronto	105	99	79.7	23.3	8.3	3	1839	Surry, Me.	Ellsworth, Me.
155245		Sch.	Otsego	11	10	49.0	13.2	3.4	2	1893	Jacksonville, Fla.	Jacksonville, Fla.
19408		Sch.	Ottawa	163	155	115.0	25.0	7.5	5	1874	Grand Haven, Mich.	Milwaukee, Wis.
19441		Sch.	Ottie Washington	8	8	38.8	13.8	3.2	2	1875	Dorchester County, Md	Newport News, Va.
155232	K. L. J. Q.	Sch.	Ottillie Fjord	261	247	130.0	31.6	9.6	6	1892	Fairhaven, Cal.	San Francisco, Cal.
155087		Sch.	Otwell	9	8	42.3	12.6	3.7	1	1883	Oxford, Md.	Cape Charles, Va.
19424		Sip.	Our Fritz	16	15	42.8	15.9	4.9	1	1874	Charleston, S. C.	Charleston, S. C.
19482		Sip.	Our Hampton	21	20	47.4	16.4	4.7	2	1877	do.	Beaufort, S. C.
155274		Sip.	Our Lena	21	21	43.0	15.7	4.7	2	1895	do.	Charleston, S. C.
19437		Sch.	Our Son	720	684	182.1	35.1	13.0	6	1875	Black River, Ohio	Niagara Falls, N. Y.
155174		Sch.	Outing	10	9	49.7	13.4	4.1	2	1889	Baltimore, Md.	Norfolk, Va.
155297		Sip.	Outing	12	10	30.5	13.0	4.6	3	1897	Miami, Fla.	Key West, Fla.
155451		Sip. y.	Outlaw	6	6	27.0	11.0	2.4	2	1899	Osterville, Mass.	Chicago, Ill.
155446		Sch. y.	Ovial	16	15	41.5	13.0	5.0	1	1902	South Boston, Mass.	Vinal Haven, Me.
155435		*Sch.	Ox	12	6	40.7	13.4	2.9	2	1902	Ocean Springs, Miss.	Guilford, Miss.
200353		Sch.	Oxalis	25	16	52.7	18.7	4.6	4	1903	Biloxi, Miss.	do.
155349	K. P. B. V.	*Sch.	Oxford	836	735	184.9	35.2	16.2	2	1899	Bath, Me.	Perth Amboy, N. J.
155456		Ywl.	Oxidine	7	0	25.8	10.7	3.4	2	1902	New Smyrna, Fla.	Key West, Fla.
155433		Cat.	Oyster	5	5	26.2	11.6	3.8	1	1901	Osterville, Mass.	Ilyannis, Mass.
19413		Sip.	Oyster Boy	9	9	33.0	13.6	3.7	2	1874	Groton, Conn.	Greenport, N. Y.
155049		Sip.	Oyster Boy	6	6	37.0	13.0	3.0	2	1881	Calvert County, Md.	Alexandria, Va.
155374		Sip.	Oyster Boy	9	5	39.0	12.0	3.0	1	1899	Oldtrap, N. C.	Elizabeth City, N. C.
19366		Sch.	Oyster Plant	13	12	54.0	15.4	3.7	2	1872	Mobile, Ala.	Mobile, Ala.
155171		Sch.	Oyaternen	51	49	71.2	20.6	6.1	3	1889	St. Michaels, Md	Crisfield, Md.

1 Formerly yawl-yacht Florence and Essie.



## MERCHANT SAILING VESSELS OF THE UNITED STATES—Continued.

Official No.	Signal letters.	Rtg.	Name of vessel.	Gross tonnage.	Net tonnage.	Length.	Breadth.	Depth.	Crew.	When built.	Where built.	Home port (where permanent document issues).
						Feet.	Feet.	Feet.				
150448		Sch.	P. Rasmussen, Jr.	15	14	50.3	15.8	4.0	2	1898	St. Peters Creek, Md.	Cape Charles, Va.
150738		Sch.	P. E. Wharton	78	54	75.1	24.6	5.8	3	1896	Pocomoke City, Md.	Chincoteague, Va.
20492		Sch.	P. F. Leach	50	37	66.5	21.7	6.0	3	1873	Baltimore, Md.	Baltimore, Md.
150674		Sip.	P. J. H.	7	6	27.0	10.0	3.0	1	1894	Chuckatuck, Va.	Norfolk, Va.
150509		*Sip.	P. M. Bowls	8	8	35.9	12.7	2.5	1	1890	Matagorda, Tex.	Port Lavaca, Tex.
4705		Sip.	P. R. R. 200	56	53	72.8	22.7	6.4	1	1839	New Bedford, Mass.	New York, N. Y.
16888		Sip.	P. R. R. 209	94	80	66.5	28.0	7.5	1	1864	Brooklyn, N. Y.	Do.
130020		Sip.	P. R. R. 216	75	71	66.0	26.1	7.0	1	1873	do.	Do.
6846		Sip.	P. R. R. 217	77	73	66.0	26.0	7.1	1	1873	do.	Do.
117195	K. S. C. L.	*Sch.	P. O. O. Co. No. 3	2,473	1,857	280.1	45.4	23.4	15	1902	Bath, Me.	San Francisco, Cal.
20338		Sch.	P. and R. No. 6	24	23	49.5	20.0	3.7	1	1870	San Francisco, Cal.	Do.
20421		Sch.	P. and R. No. 7	24	23	49.5	20.0	3.8	2	1869	do.	Do.
150552	K. J. V. M.	Bk.	Paetolus	1,673	1,564	223.7	41.2	24.0	17	1891	Bath, Me.	Do.
150763		Sip.	Page and Donald	7	7	40.3	14.0	3.0	4	1897	Holland Island, Md.	Crisfield, Md.
200934		Sip. y.	Painte II	15	13	41.2	12.9	4.0	1	1904	Patchogue, N. Y.	New York, N. Y.
150831		Sch.	Paisley	1,046	994	211.0	35.0	16.6	6	1893	West Bay City, Mich.	Duluth, Minn.
150824	K. P. G. V.	Sch. y.	Paladin	28	28	58.2	15.4	9.0	2	1899	Brooklyn, N. Y.	New York, N. Y.
200903	K. T. C. N.	Sch. y.	Palatine	68	68	82.5	21.4	9.0	8	1904	Port Jefferson, N. Y.	Do.
150420		Sch.	Palmer	7	7	34.5	10.5	3.4	1	1888	Hunting Quarters, N. C.	Newbern, N. C.
19697		Sch.	Palmetto	32	21	57.8	20.1	6.3	8	1894	Somerset County, Md.	Crisfield, Md.
150153		Sch.	Palmetto	21	20	49.9	17.9	6.6	2	1878	Charleston, S. C.	Savannah, Ga.
150056	J. R. P. L.	Bk.	Palmira	1,359	1,223	197.9	38.8	24.2	14	1876	Bath, Me.	Port Townsend, Wash.
150892		Sch.	Pamlico	17	14	50.0	16.6	3.7	1	1898	Pamlico, N. C.	Newbern, N. C.
150175		Sip.	Pandora	24	22	44.8	13.8	4.9	1	1879	Brick Township, N. J.	New York, N. Y.
150544		Sip. y.	Pandora	7	7	25.4	11.4	3.9	0	1885	Fairhaven, Mass.	Providence, R. I.
151004		Sip.	Pandora	8	8	31.6	11.2	3.6	1	1903	Seattle, Wash.	Valdez, Alaska
150530		Sip. y.	Pansy	7	7	29.3	13.0	3.1	1	1866	Patchogue, N. Y.	Patchogue, N. Y.
200684		Sip.	Panther	10	7	38.1	11.4	6.0	1	1904	Bremen, Me.	St. George, Me.
150545		Ywl. y.	Pappoose	15	14	44.0	12.6	9.6	2	1898	South Boston, Mass.	Oswego, N. Y.
150997		Sch.	Paragon	115	80	97.6	24.2	11.4	16	1903	Essex, Mass.	Gloucester, Mass.
150173	J. T. K. N.	Bk.	Paramita	1,582	1,444	216.6	41.3	23.1	15	1879	Freeport, Me.	San Francisco, Cal.
150335	K. C. Q. M.	Sch.	Pardon G. Thomson	171	162	110.6	27.5	9.1	5	1864	Kennebunk Port, Me.	New York, N. Y.
150296	K. B. L. S.	Sch.	Parkersburg	123	117	100.0	31.0	6.5	6	1883	Parkersburg, Oreg.	San Francisco, Cal.
150903	K. N. S. V.	*Sch.	Parks	474	397	165.9	34.3	10.3	2	1898	Bath, Me.	Fall River, Mass.
150479		Sip. y.	Parole	6	6	28.3	12.0	3.5	1	1890	New York, N. Y.	New York, N. Y.
150859		Sip.	Parole	5	5	28.6	12.7	3.1	1	1900	Bridgeport, Conn.	Port Jefferson, N. Y.
150504	K. H. T. L.	Sch.	Parthia	111	77	91.0	23.8	10.2	18	1890	Essex, Mass.	Gloucester, Mass.
150721	K. M. S. C.	*Sch.	Passaic	875	791	192.0	34.7	16.4	3	1896	Noank, Conn.	New York, N. Y.
19627		Sip.	Passport	32	31	55.2	17.9	5.2	2	1849	Brookhaven, N. Y.	Dear Isle, Me.
150401		Cat.	Pastime	5	5	26.2	11.2	2.2	1	1875	Absecon, N. J.	Somers Point, N. J.
150840		Sch.	Pastime	7	7	34.3	11.8	2.7	2	1899	New Orleans, La.	New Orleans, La.
150881		Sch.	Pat J. Lyons	34	29	62.0	19.2	4.4	4	1900	Bayou Lafabre, Ala.	Mobile, Ala.
150725	K. M. S. J.	*Sch.	Paterson	680	608	176.4	35.0	14.2	3	1896	Noank, Conn.	New York, N. Y.
150887		Sch.	Pathfinder	86	71	81.0	24.0	9.5	4	1901	Benicia, Cal.	San Francisco, Cal.
20051		Sch.	Pathway	18	11	40.1	17.1	3.8	4	1861	Mauricetown, N. J.	Bridgeton, N. J.
20462		Sip.	Pathway	6	6	34.1	9.6	2.6	2	1872	Boxiron, Md.	Chincoteague, Va.
150243		Sip.	Patience	9	8	34.7	14.6	3.7	1	1882	Patchogue, N. Y.	Patchogue, N. Y.
201800		Sch.	Patrician	125	93	104.5	24.3	11.0	19	1905	Essex, Mass.	Gloucester, Mass.
19515		Sch.	Patrick McCabe	35	25	59.5	19.0	5.5	6	1880	Philadelphia, Pa.	Baltimore, Md.
150801		Sch.	Patrick F. Prendergast	26	17	61.0	16.8	4.9	4	1892	St. Michaels, Md.	Annapolis, Md.
150772		Sch.	Patriot	81	58	81.6	22.4	8.8	15	1898	Essex, Mass.	Gloucester, Mass.
202381		*Sch.	Patuxent	581	538	167.8	30.2	13.0	2	1905	Solomons, Md.	Baltimore, Md.
150867		Sip. y.	Paukewis	17	17	39.8	14.3	5.6	3	1900	South Boston, Mass.	Stonington, Conn.
150407		Sch.	Paul Jones	9	5	50.1	13.1	3.8	1	1887	Somerset County, Md.	Annapolis, Md.
150962	K. R. V. N.	Sch.	Paul Palmer	2,193	1,763	276.1	44.2	24.4	10	1902	Waldoboro, Me.	Boston, Mass.
19546	H. P. M. G.	Sch.	Paul Seaver	237	225	97.0	26.3	9.1	5	1866	Brewer, Me.	Gloucester, Mass.
150923		Sch.	Paul C. Joslin	30	18	54.4	19.0	5.0	5	1901	Dorchester, N. J.	Bridgeton, N. J.
150331		Sch.	Paul and Willie	35	33	57.8	21.7	4.5	1	1884	San Francisco, Cal.	San Francisco, Cal.
150442		Sip.	Pauline	7	7	33.5	13.0	3.5	2	1888	Keyport, N. J.	New York, N. Y.
150579		Sip. y.	Pauline	6	5	27.2	11.5	3.0	1	1892	Silverton, N. J.	Newark, N. J.
150857		Sip.	Pauline	7	7	43.0	11.5	2.5	1	1894	Cape Banks, N. C.	Beaufort, N. C.
150706		Sip.	Pauline	8	8	32.3	13.2	4.6	2	1893	Bridgeport, Conn.	Bridgeport, Conn.
150709		Sch.	Pauline	75	51	82.0	22.2	8.4	15	1895	Essex, Mass.	Gloucester, Mass.
150799		Sip.	Pauline	6	6	40.0	13.5	2.7	4	1898	Deal Island, Md.	Crisfield, Md.
150926		Sip.	Pauline	8	8	41.9	16.0	3.5	5	1901	Crisfield, Md.	Do.
150932		Sip.	Pauline	12	12	40.0	15.0	4.0	2	1902	Oakatie, S. C.	Savannah, Ga.
150953		Sip.	Pauline	10	10	33.3	13.0	4.2	1	1894	Brooklyn, N. Y.	New York, N. Y.
201137		Sip.	Pauline	6	6	32.0	12.2	2.9	1	1904	Beaufort, S. C.	Beaufort, S. C.
20251		Sch.	Pawnee	24	23	49.5	19.0	5.7	4	1861	Somerset County, Md.	Crisfield, Md.
201620		Sch.	Pawnee	20	13	50.3	16.4	3.7	5	1904	Handshoro, Miss.	Gulfport, Miss.
150832	K. P. J. II.	*Sch.	Paxinos	954	835	193.6	35.0	17.6	4	1899	Noank, Conn.	Philadelphia, Pa.
150845	K. P. M. T.	*Sch.	Paxtang	954	835	193.6	35.0	17.6	4	1899	do.	Do.
19928		Sch.	Pearl	35	34	62.0	21.5	4.5	4	1861	Nyaack, N. Y.	Crisfield, Md.
20146		Sch.	Pearl	18	17	48.0	16.0	5.0	1	1850	Cushing, Me.	Vinal Haven, Me.
20475		Sch.	Pearl	21	20	48.8	13.3	5.6	2	1874	Grand Haven, Mich.	Marquette, Mich.
54038		Sch.	Pearl	31	30	65.0	16.4	3.4	3	1867	Fairport, Ohio	Toledo, Ohio.

1 Formerly sloop Cornelia.

2 Formerly sloop Minucho.

3 Formerly sloop Nevada.

4 Formerly sloop Dakota.

5 Formerly \* schooner B. O. Co. No. 93.

## MERCHANT SAILING VESSELS OF THE UNITED STATES—Continued.

Official No.	Signal letters.	Rig.	Name of vessel.	Gross tonnage.	Net tonnage.	Length.		Breadth.	Depth.	Crew.	When built.	Where built.	Home port (where permanent document issues).
						Feet.	Inch.						
150280		Sch.	Pearl	21	20	53.0	15.2	5.3	5	1881	East Bay, Fla.	Tampa, Fla.	
150280		Sip.	Pearl	10	10	34.6	14.0	4.6	2	1883	Noank, Conn.	Bridgeport, Conn.	
150281		Sip.	Pearl	10	5	42.3	14.5	3.4	4	1885	Madison, Md.	Wilmington, Del.	
150286		Sip.	Pearl	15	9	42.0	16.8	4.3	4	1886	Goshen, N. J.	Bridgeport, N. J.	
150708		Sch.	Pearl	10	6	42.4	14.3	2.8	3	1895	Biloxi, Miss.	Brashear, La.	
150791		Sip.	Pearl	5	5	27.8	11.9	2.9	0	1885	Patchogue, N. Y.	Patchogue, N. Y.	
150805		Sch.	Pearl	8	8	43.0	12.9	3.2	1	1888	Cedar Bayou, Tex.	Galveston, Tex.	
150912		Sip.	Pearl	11	11	36.9	14.0	3.6	1	1901	Lake Charles, La.	Lake Charles, La.	
201005		Sip.	Pearl	10	10	34.4	12.4	5.7	5	1904	Gloucester, Mass.	Gloucester, Mass.	
201146		Sip. y.	Pearl	5	5	20.2	11.7	3.1	1	1904	Cleveland, Ohio	Cleveland, Ohio.	
150719		Cat.	Pearl B.	5	5	23.7	11.2	3.6	1	1896	Osterville, Mass.	Chatham, Mass.	
146374		Sch.	Pearl Cullen	40	26	68.9	22.9	4.8	4	1884	Marcushook, Pa.	Chincoteague, Va.	
150227	J. V. N. G.	Sch.	Pearl Nelson	123	117	85.6	23.8	9.0	12	1881	Essex, Mass.	Boston, Mass.	
20300		Sip.	Pearla and Lella	10	6	37.5	14.5	4.0	2	1871	Chester, Pa.	Bridgeport, N. J.	
150028		Sip.	Pearsall	6	6	37.0	12.8	2.7	2	1871	Hempstead, N. Y.	Newport News, Va.	
150056		Sip.	Pedrito	17	15	37.2	12.3	7.0	3	1890	Tortola, P. R.	San Juan, P. R.	
150084		Sch.	Pedro Varla (whaling)	90	85	83.6	23.0	8.7	19	1863	Somerset, Mass.	New Bedford, Mass.	
150180		Sch.	Pea Dee	6	6	40.8	9.9	2.8	1	1879	York County, Va.	Newport News, Va.	
7434		Sch.	Peerless	27	26	69.2	19.2	5.0	6	1861	Bridgeport, Conn.	Charleston, S. C.	
150030		Sip.	Peerless	16	12	44.8	15.4	4.8	1	1874	Baltimore, Md.	Newport News, Va.	
150073	K. C. F. T.	Sch. y.	Peerless	36	36	69.0	19.0	5.9	3	1876	Brooklyn, N. Y.	New York, N. Y.	
150157	J. T. G. H.	Sch.	Peerless	244	232	127.0	33.0	9.9	6	1878	Gardiner, Oreg.	San Francisco, Cal.	
150321		Sch.	Peerless	19	18	42.6	15.8	4.6	6	1894	Marco, Fla.	Key West, Fla.	
150553		Ywl. y.	Pelican	7	7	31.4	9.4	6.1	1	1890	Bristol, R. I.	Newport, R. I.	
19854		Sch.	Pell S. (J. Vought)	77	73	71.6	26.4	6.1	2	1862	Nyack, N. Y.	Cold Spring, N. Y.	
151000	K. S. L. T.	Sip. y.	Pellegrina	19	17	47.1	13.6	6.5	2	1903	Boston, Mass.	Philadelphia, Pa.	
20319		Sch.	Pemaquid	58	55	67.1	21.8	6.5	2	1870	Bristol, Me.	Bangor, Me.	
150663		Cat. y.	Pan	8	7	25.4	12.3	4.1	1	1894	Harwichport, Mass.	New Bedford, Mass.	
200331	K. S. Q. W.	Sch.	Pandeton Brothers	970	851	194.8	38.8	19.4	7	1903	Belfast, Me.	New York, N. Y.	
92072	K. G. D. P.	Sch.	Pandeton Satisfaction	524	456	154.5	35.0	12.5	7	1899	Bath, Me.	Belfast, Me.	
203577	K. V. Q. C.	Sch.	Pandeton Sisters	909	879	207.6	38.6	19.8	7	1906	Belfast, Me.	New York, N. Y.	
20308		Sch.	Penelope	23	22	49.5	16.1	6.1	7	1869	Dartmouth, Mass.	New Haven, Conn.	
202342		Ywl.	Penelope	6	6	25.8	11.3	3.5	2	1905	Tacoma, Wash.	Tacoma, Wash.	
150336	K. Q. P. M.	Sip. y.	Penguin	21	20	43.1	15.7	6.2	3	1883	Brooklyn, N. Y.	Cold Spring, N. Y.	
150686		Sch.	Penguin	33	31	51.5	15.4	7.1	2	1894	Ballard, Wash.	Seattle, Wash.	
150134	J. S. V. G.	Bk.	Penobscot	1,133	994	187.0	37.1	23.0	14	1878	Bucksport, Me.	Boston, Mass.	
150193		Sch.	Penobscot	254	218	124.0	27.4	9.3	6	1890	Manitowoc, Wis.	Cleveland, Ohio.	
150267	J. W. M. F.	Sch.	Penobscot	358	306	135.6	32.4	11.1	7	1882	Belfast, Me.	Belfast, Me.	
20468		Sch.	Penokee	332	293	130.2	26.3	11.0	1	1872	Milwaukee, Wis.	Boston, Mass.	
150681		Sip.	Penrose	9	9	28.0	12.3	3.8	1	1891	Townsend Inlet, N. J.	Bridgeport, N. J.	
19693		Sch.	Pensacola	24	23	52.0	18.6	5.4	3	1892	Somerset County, Md.	Crisfield, Md.	
150728		Sip. y.	Peplita	5	5	25.7	9.3	5.4	0	1895	Boothbay, Me.	Boston, Mass.	
150690		Sch.	Pequest	843	804	192.0	35.3	15.3	3	1891	Noank, Conn.	New York, N. Y.	
150084		Sip.	Percy	5	5	30.6	11.3	2.7	2	1876	Patchogue, N. Y.	Greenport, N. Y.	
150490	K. H. D. S.	Sch.	Percy Birdsall	1,127	894	191.0	39.0	17.6	9	1890	Wilmington, Del.	Perth Amboy, N. J.	
150916		Sch.	Percy E. Shores	7	7	45.0	15.4	3.4	4	1901	Deal Island, Md.	Crisfield, Md.	
200472		Sip.	Percy R. Chase	7	7	39.0	13.0	3.6	1	1903	Crisfield, Md.	Norfolk, Va.	
150058		Sch.	Perdit	17	16	45.0	16.0	4.7	1	1872	New York, N. Y.	New York, N. Y.	
20333		Sch.	Perfect	26	25	53.0	18.2	4.7	1	1866	South Scituate, Mass.	Rockland, Me.	
150224		Sch.	Peri	58	55	80.9	23.1	4.8	3	1881	Alexandria, Va.	Alexandria, Va.	
203680		Sch.	Perla	10	10	38.8	14.0	4.5	3	1906	Boqueron, P. R.	San Juan, P. R.	
150241		Sip.	Pernella	17	16	45.6	13.6	4.2	1	1882	Wells Island, N. Y.	Cape Vincent, N. Y.	
150554		Sip.	Perry Bell	8	8	41.0	13.4	3.4	3	1891	Pocomoko City, Md.	Tappanhook, Va.	
150291		Sch.	Perry Belmont	6	6	30.7	13.4	2.9	1	1883	Bayport, N. Y.	Patchogue, N. Y.	
150657	K. R. T. B.	Sch.	Perry Setzer	1,392	1,268	218.8	42.0	17.8	10	1902	Bridgeport, Conn.	Bridgeport, Conn.	
201559	K. T. M. V.	Sch.	Perala A. Colwell	518	440	160.5	35.2	12.0	5	1904	Phippsburg, Me.	New York, N. Y.	
150474		Sch.	Peshtigo	633	573	201.0	34.4	12.0	6	1899	Milwaukee, Wis.	Port Huron, Mich.	
20395		Sch.	Pet	24	23	54.0	14.5	5.0	4	1871	Savannah, Ga.	Charleston, S. C.	
150222		Lgr.	Peter Cassano	8	7	40.4	13.0	3.8	1	1881	Madisonville, La.	Brashear, La.	
150638		Sch.	Peter Crutti	16	9	52.5	18.2	3.3	5	1899	New Orleans, La.	New Orleans, La.	
150359		Sch.	Peter Mehrhof	67	64	79.5	23.5	6.0	4	1885	Athens, N. Y.	New York, N. Y.	
20018		Sip.	Peter Metzgar	14	13	45.0	16.0	4.4	2	1896	Perth Amboy, N. J.	Do.	
150736		Sip.	Peter Smith	9	8	35.6	12.0	3.0	2	1896	Suffolk, Va.	Norfolk, Va.	
20478	J. P. H. V.	Sch.	Peter C. Schultz	437	373	129.6	32.0	15.4	5	1874	Newburgh, N. Y.	Boston, Mass.	
150653		Sch.	Peter R. Paynter	25	16	63.5	17.6	5.3	8	1899	Essington, Pa.	Camden, N. J.	
150697		Sch.	Petra	40	38	66.0	18.0	7.9	8	1850		San Juan, P. R.	
19665		Sch.	Petrel	78	74	90.6	23.0	5.9	2	1864	Pultneyville, N. Y.	Milwaukee, Wis.	
100074		Sch. y.	Petrel	11	11	36.1	11.7	4.7	2	1873	Cohasset, Mass.	Salem, Mass.	
150463		Sip.	Petrel	10	9	30.0	12.0	5.5	3	1899	Waldoboro, Me.	Gloucester, Mass.	
150556		Sip.	Petrel	5	5	27.6	9.6	4.9	1	1891	Brooksville, Me.	Deer Isle, Me.	
150718		Sip.	Petrel	8	8	29.8	12.8	3.7	6	1896	City Island, N. Y.	New York, N. Y.	
150731		Sip.	Petrel	8	8	30.0	12.2	3.8	1	1896	Vallejo, Cal.	San Francisco, Cal.	
150817	K. P. D. B.	Ywl. y.	Petrel	32	25	64.5	14.4	13.9	6	1899	Bristol, R. I.	New York, N. Y.	
150819		Sch.	Petrel	12	8	41.2	11.0	4.5	1	1899	Tillamook, Oreg.	Juneau, Alaska.	
150622		Sch.	Petrel	5	5	33.9	9.6	3.1	0	1899	Hoquiam, Wash.	Port Townsend, Wash.	

<sup>1</sup> Formerly schooner Thomas J. Clayton.

<sup>2</sup> Formerly Spanish schooner Pedrito.

<sup>3</sup> Formerly U. S. R. C. schooner James Campbell.

<sup>4</sup> Formerly schooner-yacht Edith.

<sup>5</sup> Formerly schooner Myra B. Weaver.

<sup>6</sup> Formerly Spanish schooner Petra.

<sup>7</sup> Formerly schooner-yacht (a) Imogeno.

(b) Sen Lark.

## MERCHANT SAILING VESSELS OF THE UNITED STATES—Continued.

Official No.	Signal letters.	Rig.	Name of vessel.	Gross tonnage.	Net tonnage.	Length.	Breadth.	Depth.	Crew.	When built.	Where built.	Home port (where permanent document issues).
						Feet.	Feet.	Feet.				
150865		Slp. y.	Petrel	19	19	48.9	13.4	8.2	3	1899	Marblehead, Mass.	New York, N. Y.
150915		Slp.	Petrel	8	8	38.2	14.0	3.7	1	1901	Bayville, N. J.	Perth Amboy, N. J.
150990		Sch.	Petrel	5	5	35.0	10.2	2.5	0	1903	W.R., N. C.	Beaufort, N. C.
20016		Slp.	Peytonia	13	12	41.6	15.0	4.0	1	1845	Keyport, N. J.	Perth Amboy, N. J.
150518		Slp.	Phantom	11	10	34.7	13.2	4.1	1	1899	Jersey City, N. J.	Cold Spring, N. Y.
150625		Slp.	Phantom	11	10	33.6	12.3	3.8	2	1899	Sarasota, Fla.	Tampa, Fla.
151007		Ywl. y.	Phantom	14	14	46.3	11.5	6.1	2	1903	New York, N. Y.	New York, N. Y.
150682		Slp.	Phebe	6	6	23.8	11.2	3.7	2	1887	Harwichport, Mass.	Hyannis, Mass.
150393		Sch.	Phebe H. Somers	9	9	39.2	13.0	2.9	1	1884	Steelmanville, N. J.	Somers Point, N. J.
20255		Sch.	Phil Holt	26	14	55.3	18.4	5.7	1	1855	Somerset County, Md.	Richmond, Va.
19708		Sch.	Phil Sheridan	86	82	79.8	25.0	6.5	2	1866	Northport, N. Y.	Port Jefferson, N. Y.
20438		Sch.	Phillip Ford	32	20	58.0	19.3	4.9	5	1873	Dorchester, N. J.	Camden, N. J.
150075		Sch.	Phillip Kirkwood	42	28	69.5	23.3	5.2	3	1876	Onancock, Va.	Crisfield, Md.
150184		Sch.	Phillip Mehrhof	56	53	70.0	25.3	6.0	4	1879	Nyaak, N. Y.	Newark, N. J.
150960		Sch.	Phillip P. Manta	70	43	81.0	22.0	9.0	6	1902	Essex, Mass.	Provincetown, Mass.
150837	K. P. L. N.	Sch.	Philippine	523	491	162.5	36.8	12.2	8	1899	Alameda, Cal.	San Francisco, Cal.
200196	K. S. P. T.	Sch.	Phillips M. Brooks	243	243	152.5	28.2	10.1	6	1903	Madison, Md.	Crisfield, Md.
150920		Sch.	Philomena	20	12	55.1	18.8	3.7	2	1901	Delisle, Miss.	Gulfport, Miss.
150436		Sch.	Phineas H. Gay	109	104	83.1	24.9	7.3	2	1888	Newcastle, Me.	Castine, Me.
150408	K. D. V. L.	Sch.	Phineas W. Sprague	788	706	175.9	35.1	18.0	7	1887	Thomaston, Me.	Thomaston, Me.
141210		Slp. y.	Phoebe	9	8	33.6	10.3	6.4	1	1891	Kearney, N. J.	Philadelphia, Pa.
150630		Slp.	Phoebe	11	7	33.5	12.6	4.3	2	1893	Bridgeport, N. J.	Bridgeton, N. J.
19861		Sch.	Phoebe Ann	32	30	50.2	18.0	5.1	1	1835	Jamaica, N. Y.	Bridgeport, Conn.
150388		Sch.	Phoebe B. Townsend	28	14	55.4	18.1	5.0	6	1898	Bridgeton, N. J.	Bridgeton, N. J.
150795	K. N. Q. V.	*Sch.	Phoenix	901	838	194.0	35.0	17.6	4	1898	Noank, Conn.	Philadelphia, Pa.
201858		Slp. y.	Phryno	7	7	36.2	7.7	5.3	1	1905	Bristol, R. I.	New York, N. Y.
19891		Slp.	Piano	6	6	31.0	13.0	2.9	1	1866	Port Jefferson, N. Y.	Bridgeton, Conn.
150387		Lgr.	Picayune	6	6	32.0	10.8	3.3	1	1896	Terrebonne Parish, La.	Brashear, La.
150875		Slp.	Picocna	7	7	32.0	13.2	3.0	1	1896	Patchogue, N. Y.	Patchogue, N. Y.
150382		Sch.	Pilgrim	12	11	38.0	14.4	4.6	3	1896	Deer Isle, Me.	Southwest Harbor, Me.
150534		Slp.	Pilgrim	6	6	30.4	11.8	3.4	1	1893	Coldspring, N. Y.	Cold Spring, N. Y.
150755		*Sch.	Pilgrim	1,215	1,123	227.1	35.2	19.2	3	1897	Bath, Me.	New York, N. Y.
150342		Slp.	Pilot	10	9	39.6	14.5	3.3	5	1884	Cambridge, Md.	Crisfield, Md.
150475		Sch.	Pilot	9	8	28.0	12.7	3.5	1	1899	Cheboygan, Mich.	Marquette, Mich.
150650		Sch.	Pilot	16	15	50.2	15.5	5.3	1	1893	Seattle, Wash.	Port Townsend, Wash.
150605		Slp.	Pilot Boy	8	7	29.0	11.3	5.3	1	1892	Bremen, Me.	Waldoboro, Me.
20285		Lgr.	Pilot's Bride	9	5	34.0	11.5	3.4	2	1867	Madisonville, La.	New Orleans, La.
150386		Sch.	Pilot's Bride	5	5	34.0	12.5	3.0	1	1896	Cedar Keys, Fla.	Tampa, Fla.
150988		Sch.	Pilot's Bride	6	6	36.2	10.2	2.5	1	1903	Newport, N. C.	Beaufort, N. C.
150190		Sch.	Pinafore	10	10	35.8	12.0	4.5	1	1880	Kennebunk, Me.	Portland, Me.
150767	K. N. F. M.	*Sch.	Pine Forest	910	842	194.4	34.8	17.6	4	1897	Noank, Conn.	Philadelphia, Pa.
150469		Sch.	Pinole	81	77	72.0	25.4	6.5	3	1899	Benicia, Cal.	San Francisco, Cal.
150310		Sch.	Pinta	10	9	50.0	15.0	4.6	3	1883	Whitehaven, Md.	Baltimore, Md.
150620		Slp.	Pinta	13	13	42.0	14.0	4.0	2	1893	Yorktown, Va.	Newport News, Va.
150639		Slp.	Pinta	7	7	33.0	9.8	4.4	2	1892	Chicago, Ill.	Brashear, La.
150651		Sch.	Pinta	99	68	92.6	24.4	9.8	15	1893	Essex, Mass.	Gloucester, Mass.
19898		Slp.	Pioneer	10	9	35.5	13.9	3.2	6	1896	Edgartown, Mass.	Baltimore, Md.
150435		*Slp.	Pioneer	15	15	35.9	15.0	4.4	2	1886	Edgartown, Mass.	Hyannis, Mass.
150573		Sch. y.	Pirate	7	7	33.6	11.3	2.9	1	1892	Port Jefferson, N. Y.	St. Augustine, Fla.
150883		Sch.	Pirate	20	17	45.4	15.5	4.7	3	1900	San Francisco, Cal.	Sand Point, Alaska.
150980		Sch.	Pirate	18	18	42.6	18.0	4.7	7	1902	Baltimore, Md.	Baltimore, Md.
150501	K. H. P. C.	Bgn.	Pitcairn	154	137	93.5	27.2	10.0	8	1890	Benicia, Cal.	San Francisco, Cal.
20488		Sch.	Pluet	45	43	61.0	23.0	4.6	1	1874	San Francisco, Cal.	Do.
19522		Sch.	Plan	25	24	53.6	17.8	5.5	1	1835	Accomac County, Va.	Baltimore, Md.
54361		Sch.	Planet	499	441	198.5	33.2	11.2	6	1872	Marine City, Mich.	Cleveland, Ohio.
150374	K. D. L. P.	Bkn.	Planter	524	498	158.7	37.5	13.5	11	1896	Port Ludlow, Wash.	San Francisco, Cal.
150615		Sch.	Planter	5	5	27.1	10.7	2.0	2	1892	Key Largo, Fla.	Key West, Fla.
19787	H. P. Q. W.	Bk.	Platina (whaling)	214	203	94.0	25.3	15.2	32	1847	Rochester, Mass.	New Bedford, Mass.
201960		Slp. y.	Playmate	6	6	31.0	9.3	4.6	1	1896	South Boston, Mass.	New York, N. Y.
150879		Slp. y.	Pleasure	23	16	51.2	15.9	7.1	2	1900	Bristol, R. I.	Do.
150519		Slp.	Pleiad	10	15	41.7	12.5	6.3	0	1883	South Bristol, Me.	Boston, Mass.
20474		Slp.	Plover	72	72	65.0	27.5	7.1	1	1874	Brooklyn, N. Y.	New York, N. Y.
150525		Slp.	Plover	6	6	25.5	11.3	3.9	0	1883	New Bedford, Mass.	New Bedford, Mass.
19850		Slp.	Plow Boy	21	21	44.1	18.0	4.4	1	1835	Hempstead, N. Y.	Cold Spring, N. Y.
150040		Sch.	Plow Boy	41	38	61.8	16.4	5.6	3	1875	Wilson, N. Y.	Detroit, Mich.
150097		Sch.	Plow Boy	39	37	63.0	19.8	4.5	1	1876	Oakland, Cal.	San Francisco, Cal.
150638		Sch.	Pluck	6	6	43.0	12.0	2.5	3	1893	Tilghmans Island, Md.	Baltimore, Md.
150984		Slp.	Pluma	6	6	29.8	10.2	4.8	2	1901	Culebra, P. R.	San Juan, P. R.
150499		Sch.	Plumie E. Smith	16	9	55.5	15.1	4.0	3	1890	St. Peters, Md.	Alexandria, Va.
150785		Sch.	Plunge	11	11	47.2	12.0	4.0	1	1898	Harlowe, N. C.	Newbern, N. C.
150766		Sch.	Plunger	6	6	43.4	13.8	2.6	4	1897	Hoopersville, Md.	Crisfield, Md.
19570		Sch.	Pluribustah	20	19	46.4	14.2	5.2	3	1885	Bath, Me.	Salem, Mass.
19621		Sch.	Plymouth	776	739	213.1	35.2	13.6	6	1854	Ohio City, Ohio	Cleveland, Ohio.
150702		Sch.	Plymouth Rock	10	10	32.0	13.2	4.5	3	1895	Anacortes, Wash.	Ketchikan, Alaska.
150231	Slp. y.	Slp.	Pocahontas	49	46	64.0	21.2	7.0	3	1881	Rye, N. Y.	Fall River, Mass.
204240		Slp.	Pocahontas	9	9	29.0	11.0	6.4	1	1907	Vinal Haven, Me.	Vinal Haven, Me.
20473	J. P. D. N.	Sch.	Pochasset	254	241	112.6	30.4	10.4	6	1874	Mystic, Conn.	Providence, R. I.
202355		*Sch.	POCONO	698	628	156.0	34.5	16.0	0	1905	Newburgh, N. Y.	New York, N. Y.

† Formerly sloop-yacht Laxen.

† Rebuilt, 1889.

## MERCHANT SAILING VESSELS OF THE UNITED STATES—Continued.

Official No.	Signal letters.	Rig.	Name of vessel.	Gross tonnage.	Net tonnage.	Length.	Breadth.	Depth.	Crew.	When built.	Where built.	Home port (where permanent document issues).
202810	K. V. F. P.	Sch.	Pocahontas	721	623	177.0	35.0	14.2	3	1906	Noank, Conn.	Philadelphia, Pa.
120678		Sch.	Pohatoong	843	804	192.1	35.3	15.3	3	1890	do	New York, N. Y.
150707		Sch.	Poinceana	11	11	42.0	13.0	3.3	5	1895	Tampa, Fla.	Jacksonville, Fla.
19647	H. P. R. M.	Slp.	Pola	113	106	75.0	20.0	7.0	2	1862	Deep River, Conn.	New York, N. Y.
150940	K. E. P. G.	Sch.	Polaris	790	717	195.1	40.0	15.6	9	1902	Marshfield, Oreg.	San Francisco, Cal.
19717		Sch.	Polly	48	45	61.4	13.0	6.8	2	1805	Amesbury, Mass.	Deer Isle, Me.
202440		Slp.	Polly	16	15	45.8	14.5	4.0	2	1902	Sodus Point, N. Y.	Oswego, N. Y.
202105		Slp.	Polly Page II	9	9	30.0	13.0	3.7	1	1905	Port Republic, N. J.	Somers Point, N. J.
150911		Sch. y.	Pollywog	19	19	43.0	13.0	4.7	1	1901	Provincetown, Mass.	Hyannis, Mass.
180799		Slp.	Pol Ros	13	13	35.4	14.3	3.3	1	1897	Scranton, Mass.	Mobile, Ala.
180541		Slp.	Polyandry	7	7	25.7	10.5	3.7	1	1890	Vinal Haven, Me.	Vinalhaven, Me.
180332		Sch.	Pompano	5	5	47.3	14.6	4.0	1	1884	Cedar Keys, Fla.	Tampa, Fla.
202790		Sch.	Pontac	115	79	93.0	23.7	11.0	15	1906	Gloucester, Mass.	Boston, Mass.
150165		Sch.	Poor Jim	7	7	34.0	13.3	3.9	1	1879	Kennebunk Port, Me.	Deer Isle, Me.
180843		Sch. y.	Potquessing	33	33	55.4	18.2	8.0	2	1899	Atlantic City, N. J.	Philadelphia, Pa.
180899		Slp.	Porpoise	6	6	28.2	13.0	3.4	2	1887	Mary Esther, Fla.	Apalachicola, Fla.
180611		Sch.	Port Admiral	38	36	60.0	20.2	5.3	3	1892	Port Townsend, Wash.	Wrangell, Alaska.
180823		Sch.	Port Costa	72	62	70.5	26.8	5.0	2	1899	San Francisco, Cal.	San Francisco, Cal.
180350		Sch.	Portland Packet	91	73	79.8	22.8	7.3	2	1885	East Deering, Me.	Boston, Mass.
180742		Sch.	Porto Bello	16	14	43.7	14.0	4.0	2	1896	Williamsburg, Va.	Newport News, Va.
180814		Slp. y.	Possum	11	10	42.7	10.3	5.4	1	1899	Greenport, N. Y.	New York, N. Y.
20257		Slp.	Potter	10	9	41.0	14.9	3.7	0	1867	Crisfield, Md.	Baltimore, Md.
180000	J. Q. M. F.	Sch.	Pottsville	1,283	1,204	248.4	37.1	18.3	18	1874	Philadelphia, Pa.	New York, N. Y.
200617		Slp.	Poughkeepsie	11	7	31.6	15.0	3.1	1	1903	Shipyard, Ga.	Beaufort, S. C.
180850	K. P. Q. S.	Sch.	POWEL	1,204	1,142	206.6	35.0	19.6	4	1900	Port Richmond, N. Y.	New York, N. Y.
200246		Slp.	Powhattan	7	5	38.5	13.5	3.0	1	1903	Chesconnessex, Va.	Norfolk, Va.
200263		Sch.	Prawn	7	7	36.0	12.1	3.0	1	1905	Apalachicola, Fla.	Apalachicola, Fla.
180839		Sch.	Preceptor	123	99	103.8	23.9	10.8	19	1899	Essex, Mass.	Gloucester, Mass.
180067	J. R. V. K.	Sch.	Premier	307	292	141.7	33.4	10.8	7	1870	Port Ludlow, Wash.	San Francisco, Cal.
180930	K. R. L. N.	Sch.	Prescott Palmer	2,811	2,307	288.0	46.2	22.2	12	1902	Bath, Me.	Boston, Mass.
19738		Sch.	President Fillmore	9	8	37.3	11.4	3.7	8			Tampa, Fla.
20169		Sch.	President A. Johnson	70	55	79.2	23.7	6.0	4	1866	Dorchester County, Md.	Baltimore, Md.
180808		Sch.	Preston	25	17	62.0	17.5	5.5	4	1892	Solomons Island, Md.	Do.
180879	K. M. G. C.	Sch.	Preston	855	823	192.6	34.7	16.0	3	1894	Noank, Conn.	Philadelphia, Pa.
180974		Sch.	Preston Lewis	28	26	69.0	20.6	5.7	9	1902	Inverness, Md.	Crisfield, Md.
19652		Sch.	Pride	22	20	56.0	15.6	5.5	2			Tampa, Fla.
20419		Sch.	Pride of the Port	32	30	54.0	17.4	7.2	2	1872	Bristol, Me.	Boothbay, Me.
180777		Slp.	Pride of the Sea	7	6	30.8	11.3	3.4	3	1898	Key West, Fla.	Key West, Fla.
180846		Sch.	Prince	31	20	63.0	19.5	4.6	3	1899	Beaufort, N. C.	Beaufort, N. C.
180891		Sch.	Prince	7	7	37.4	12.0	2.6	1	1901	do	Do.
19644		Sch.	Princess	64	60	60.5	19.0	7.8	2	1858	Bucksport, Me.	Castine, Me.
180807		Slp.	Princess	24	23	55.0	17.5	4.3	3	1883	Bristol, Me.	Thomaston, Me.
180720		Slp.	Princess Bonnie	8	8	29.3	12.2	4.2	1	1896	Atlantic City, N. J.	Philadelphia, Pa.
208140		Slp.	Princeton	21	14	60.0	16.5	4.3	3	1906	do	Somers Point, N. J.
75187		Sch.	Priscilla	73	70	89.0	23.0	5.5	4	1868	Barkers Landing, Del.	Baltimore, Md.
180333	K. O. V. P.	Sch. y.	Priscilla	96	34	55.6	17.3	7.9	5	1884	Kennebunk Port, Me.	Philadelphia, Pa.
180383	K. D. H. P.	Sch. y.	Priscilla	78	71	85.7	22.6	8.8	6	1885	Wilmington, Del.	Cleveland, Ohio.
180385		Sch.	Priscilla	7	7	28.8	13.0	4.0	0	1887	Hyannis, Mass.	New Bedford, Mass.
180426		Slp.	Priscilla	10	10	34.2	14.0	4.2	2	1888	Patchogue, N. Y.	Bridgeport, Conn.
180511		Sch.	Priscilla	77	53	80.2	22.2	8.0	9	1891	Gloucester, Mass.	Rochester, N. Y.
180644		Sch.	Priscilla	48	46	69.3	19.8	8.9	6	1893	East Boothbay, Me.	Pensacola, Fla.
180678		Sch. y.	Priscilla	16	15	47.0	12.2	7.5	1	1894	South Boston, Mass.	Boston, Mass.
201428		Sch.	Priscilla	7	7	38.6	11.4	2.4	1	1904	Beaufort, N. C.	Beaufort, N. C.
201591		Sch.	Priscilla	44	28	64.0	18.8	9.0	9	1904	Gloucester, Mass.	Boston, Mass.
19645		Sch.	Priscilla Brown	34	32	53.6	15.7	6.7	0	1848	Essex, Mass.	Southwest Harbor, Me.
180858		Sch.	Priscilla Smith	120	99	102.0	24.6	10.2	18	1900	do	Gloucester, Mass.
180656		Sch.	Privateer	21	19	45.0	15.4	2.9	4	1893	Cocoa, Fla.	Key West, Fla.
180049		Sch.	Prize	28	18	54.0	18.0	5.0	5	1875	Bridgeton, N. J.	Bridgeton, N. J.
180947		Sch.	Progresso	18	18	51.5	11.0	5.5	3	1901	Catano, P. R.	San Juan, P. R.
20230		Slp.	Promised Land	5	5	28.0	9.8	2.5	2	1867	Worcester County, Md.	Chincoteague, Va.
180468		Slp.	Prospector	9	9	32.0	12.8	4.5	2	1889	Cypress Island, Wash.	Juneau, Alaska.
180540	K. J. R. Q.	Sch.	Prosper	605	512	177.0	38.5	13.5	9	1891	Port Blakely, Wash.	San Francisco, Cal.
180509	K. L. J. R.	Sch.	Prosper	241	229	128.0	32.6	8.0	7	1892	Perishbakers Mill, Oreg.	Do.
180756		Slp.	Protection	8	8	36.9	14.5	4.8	1	1897	Bridgeton, Conn.	Bridgeton, Conn.
19971		Sch.	Protector	31	22	55.8	16.9	4.8	7	1860	Philadelphia, Pa.	New Bern, N. C.
180682		Sch.	Protets	47	32	74.6	23.4	4.6	5	1902	Handboro, Miss.	New Orleans, La.
180950		Sch.	Providencia	16	15	45.0	10.8	5.8	3	1896	Rio Grande, P. R.	San Juan, P. R.
20342		Sch.	Prowess	46	29	70.6	22.0	6.6	10	1870	Somerset County, Md.	Baltimore, Md.
180924		Slp.	Prowess	12	12	34.6	13.4	4.0	3	1900	Camden, N. J.	Camden, N. J.
20452		Sch.	Prudence	9	8	37.3	13.0	4.3	1	1873	Bristol, R. I.	New Haven, Conn.
20221	J. F. Q. M.	Bk.	Prussia	1,212	1,131	184.2	36.5	23.9	13	1868	Bath, Me.	San Francisco, Cal.
180973	K. S. D. J.	Bkn.	Pusko	1,064	1,011	221.0	42.0	17.0	13	1902	Oakland, Cal.	Do.
180384		Slp.	Punch and Judy	6	6	27.0	12.2	3.4	1	1886	Patchogue, N. Y.	Patchogue, N. Y.
182424		Sch.	PURE OIL COMPANY No. 3	754	743	172.4	34.2	13.2	2	1905	Wilmington, Del.	Philadelphia, Pa.
180360		Sch.	Puritan	10	5	53.5	15.3	2.8	4	1885	Cambridge, Md.	Bridgeton, N. J.
180362		Sch.	Puritan	10	9	47.1	14.6	3.0	6	1885	Taylor's Island, Md.	Baltimore, Md.
180365	K. D. G. R.	Sch.	Puritan	116	110	85.5	28.7	7.3	3	1880	Belfast, Me.	Southwest Harbor, Me.

<sup>1</sup> Formerly schooner John B. Connor.

<sup>2</sup> Formerly a sloop-yacht Priscilla.  
<sup>3</sup> Formerly a schooner-yacht Elma.

<sup>4</sup> Formerly Spanish schooner Providencia.

## MERCHANT SAILING VESSELS OF THE UNITED STATES—Continued.

Official No.	Signal letters.	Rig.	Name of vessel.	Gross tonnage.	Net tonnage.	Length.	Breadth.	Depth.	Crew.	When built.	Where built.	Home port (where permanent document issues).
						Feet.	Feet.	Feet.				
150369		Sch.	Puritan	49	46	64.0	21.6	5.8	3	1885	Solomons Island, Md.	Annapolis, Md.
150385		Sch.	Puritan	15	10	48.0	16.0	4.4	6	1886	Somerset County, Md.	Crisfield, Md.
150412		Sch.	Puritan	13	8	54.4	15.0	3.4	2	1887	do.	Newport News, Va.
150494		Sch. y.	Puritan	75	72	83.4	22.7	8.8	7	1885	Boston, Mass.	Boston, Mass.
150547		Sch.	Puritan	7	7	27.3	12.6	3.6	1	1890	Redbank, N. J.	Perth Amboy, N. J.
150910		Sch.	Puritan	9	8	37.6	12.8	3.3	2	1901	Bon Secour, Ala.	Mobile, Ala.
150964		Sch.	Puritan	6	6	29.8	10.6	5.2	2	1902	Friendship, Me.	Deer Isle, Me.
150968		Sch. y.	Puritana	23	15	58.0	14.0	6.3	6	1895	Racine, Wis.	Toledo, Ohio.
150685		Sch.	Pythian	60	45	70.4	21.2	8.5	12	1894	Essex, Mass.	Gloucester, Mass.
150790		Sch. y.	Python	21	21	44.7	15.6	5.5	2	1898	Brooklyn, N. Y.	New York, N. Y.
<b>Q.</b>												
20588	J. W. C. L.	Sch.	Queen	277	240	124.0	31.0	10.0	7	1882	San Francisco, Cal.	San Francisco, Cal.
20606		Sch.	Queen	40	38	63.0	17.6	7.0	3	1892	Eau Gallie, Fla.	Key West, Fla.
203165	K. V. L. F.	Sch. y.	QUEEN	160	97	92.0	24.8	15.1	23	1906	Bristol, R. I.	New York, N. Y.
20613		Sch.	Queen Clipper	7	6	30.6	11.4	3.3	1	1896	Savannah, Ga.	Savannah, Ga.
20592		Sch.	Queen Esther	15	14	39.5	15.0	4.6	4	1884	Tisbury, Mass.	New London, Conn.
20570		Sch.	Queen Victoria	6	6	36.3	10.7	2.8	1	1877	Beards Creek, N. C.	Newbern, N. C.
20604		Sch.	Queen of the Fleet	13	12	42.0	16.0	3.6	2	1891	Biloxi, Miss.	Gulfport, Miss.
20580		Sch.	Queen of the Ocean	9	7	47.0	12.5	3.0	1	1872	Somerset County, Md.	Annapolis, Md.
20555		Sch.	Queen of the Sea	11	11	39.4	12.8	4.7	7	1871	Bath, Me.	Gloucester, Mass.
135332		Sch.	Quero	22	21	44.3	15.6	6.1	1	1878	Boston, Mass.	Damariscotta, Me.
20518		Sch.	Quickstep	29	27	59.0	17.3	6.2	4	1856	Gloucester, Mass.	Eastport, Me.
20560	K. G. S. L.	Sch.	Quickstep	104	75	91.0	24.0	10.2	17	1880	Essex, Mass.	Boston, Mass.
20602		Sch. y.	QUICKSTEP	57	54	69.5	19.9	9.4	7	1890	New York, N. Y.	New York, N. Y.
115335		Sch.	Quickstep	282	268	140.8	25.3	10.2	6	1874	Green Bay, Wis.	Milwaukee, Wis.
202801		Sch.	Quickstep	9	7	36.9	14.7	2.6	1	1906	Buck Island, S. C.	Beaufort, S. C.
20589		Sch.	Quick Time	43	41	53.0	18.0	4.0	3	1883	Foomoke City, Md.	Annapolis, Md.
20608		Sch.	Quick Time	10	9	52.0	14.1	3.2	2	1893	St. Peters, Md.	Alexandria, Va.
20615	K. N. C. J.	Sch. y.	QUISSETTA	62	62	78.9	18.0	9.3	10	1896	Newburgh, N. Y.	Boston, Mass.
20551		Sch.	Quiver	31	29	55.7	19.0	6.5	2	1890	Somerset County, Md.	Newport News, Va.
20622		Sch. y.	Quivetta	9	9	30.9	10.3	5.4	1	1899	Boston, Mass.	New York, N. Y.
20585		Sch.	Qui Viva	9	9	54.0	15.6	3.6	3	1881	Solomons Island, Md.	Baltimore, Md.
20623		Sch. y.	Quo Vadis	15	13	35.4	14.2	4.2	1	1896	East Rockaway, N. Y.	Patogue, N. Y.
20638		Sch.	Quo Vadis	9	9	38.0	13.9	4.0	3	1902	Cedar Keys, Fla.	Cedar Keys, Fla.
200220		Sch.	Quonnapowitt	114	76	92.0	23.6	11.0	17	1903	Gloucester, Mass.	Boston, Mass.
<b>R.</b>												
110018		Sch.	R. Blackman	29	18	52.8	19.2	4.8	5	1870	Dorchester, N. J.	Bridgeton, N. J.
110532		Sch.	R. Bottsford	499	474	167.1	32.9	10.3	7	1882	Lorain, Ohio	Cleveland, Ohio.
110397	J. T. L. Q.	Sch.	R. Bowers	435	373	150.5	33.5	12.2	6	1879	Camden, Me.	Boston, Mass.
110623		Sch.	R. Estarbrook, jr.	7	7	31.0	14.0	3.2	1	1884	Patogue, N. Y.	New York, N. Y.
21380		Sch.	R. Mason	50	48	71.0	22.0	6.0	3	1856	St. Michaels, Md.	Washington, D. C.
21429		Sch.	R. Robinson	8	8	36.0	13.0	3.0	2	1880	Staten Island, N. Y.	New York, N. Y.
110616		Sch.	R. Somers	7	7	38.0	13.0	3.3	1	1883	Mathews County, Va.	Newport News, Va.
110530		Sch.	R. A. Dodson	22	15	54.0	16.5	4.7	2	1882	St. Michaels, Md.	Baltimore, Md.
111252		Sch.	R. A. Williams	18	12	44.0	14.3	3.1	3	1899	St. Martins, Md.	Chincoteague, Va.
111134		Sch.	R. B. Haynle	31	22	64.6	19.1	5.0	3	1896	Solomons Island, Md.	Annapolis, Md.
110074		Sch.	R. B. Leeds	34	33	67.8	17.3	5.1	2	1872	Williamsburg, N. Y.	Chincoteague, Va.
110178		Sch.	R. B. Spedden	84	80	85.6	24.0	6.3	3	1874	Dorchester County, Md.	Annapolis, Md.
21588		Sch.	R. B. Walling	15	8	41.6	14.1	4.6	2	1864	Keyport, N. J.	Bridgeton, N. J.
111387		Sch.	R. C. Beaman	12	9	44.3	15.9	2.6	1	1901	Hatteras, N. C.	Elizabeth City, N. C.
111303	K. Q. H. G.	Sch.	R. C. Slado	673	601	176.6	38.7	14.0	11	1900	Aberdeen, Wash.	San Francisco, Cal.
203648		Sch.	R. D. Claywell	19	16	55.0	14.0	3.5	2	1906	Cedar Keys, Fla.	Cedar Keys, Fla.
203568		Sch.	R. D. Sheppard	43	26	63.0	19.8	5.5	7	1906	Greenwich, N. J.	Bridgeton, N. J.
110699	K. B. N. W.	Sch.	R. D. Spear	352	299	133.4	32.9	10.3	6	1882	Bowdoinham, Me.	Eastport, Me.
110537		Sch.	R. E. English	13	8	42.0	14.8	4.6	3	1882	Marcushook, Pa.	Philadelphia, Pa.
110551		Sch.	R. E. Powell	68	49	83.3	22.9	6.3	7	1882	Whites Landing, Md.	Crisfield, Md.
21915	J. H. K. G.	Sch.	R. F. Hart	345	328	128.0	30.5	10.3	5	1899	St. George, Me.	Boston, Mass.
110418		Sch.	R. F. Jameson	8	8	36.4	11.8	4.4	3	1880	Camden, Me.	Marblehead, Mass.
110722		Sch.	R. G. Cleveland	20	19	48.6	17.2	4.6	2	1887	Baltimore, Md.	Annapolis, Md.
56207		Sch.	R. H. Becker	140	133	108.2	23.0	7.3	4	1897	Dover Bay, Ohio	Milwaukee, Wis.
110961		Sch.	R. H. Daugherty	18	12	59.5	17.5	4.4	4	1861	Madison, Md.	Crisfield, Md.
111158		Sch.	R. H. Stuart	17	15	56.3	16.0	4.0	2	1897	Stratford, Va.	Alexandria, Va.
111432		Sch.	R. J. Allen	12	12	46.0	15.8	4.6	6	1902	Oriole, Md.	Crisfield, Md.
111323	K. Q. N. H.	Sch.	R. J. Camp	703	703	179.0	35.0	12.3	3	1900	Bethel, Del.	Philadelphia, Pa.
111276		Cat.	R. J. Creswell	6	6	27.6	11.8	3.6	2	1900	Cape May, N. J.	Bridgeton, N. J.
110731		Sch.	R. J. Waller	9	8	42.0	12.0	3.0	1	1883	Somerset County, Md.	Newport News, Va.
110660		Sch.	R. J. White	12	7	40.7	14.9	4.3	1	1884	Wicomico County, Md.	Newbern, N. C.
111452		Sch.	R. L. Lee	10	10	42.0	13.0	4.0	1	1903	St. Marys, Ga.	St. Marys, Ga.
21514		Sch.	R. L. Loper	24	23	48.0	18.9	4.0	2	1859	Marshallville, N. J.	Norfolk, Va.
111127		Sch.	R. L. Miles	8	5	39.9	13.1	3.3	4	1896	Oriole, Md.	Crisfield, Md.
21112	H. Q. B. P.	Sch.	R. L. Tay	151	120	105.0	27.5	7.7	5	1837	Milford, Del.	Bangor, Me.
110617		Sch.	R. M. Blundon	43	40	71.0	19.0	6.0	7	1883	Northumberland County, Va.	Baltimore, Md.
110798		Sch.	R. N. Etsey	6	6	40.5	10.7	2.9	3	1888	Taylors Island, Md.	Crisfield, Md.

1 Formerly sloop-yacht Enterprise.

2 Formerly a schooner Quickstep.  
b British schooner Quickstep.

3 Formerly schooner S Anderson.

## MERCHANT SAILING VESSELS OF THE UNITED STATES—Continued.

Official No.	Signal letters.	Rtg.	Name of vessel.	Gross tonnage.	Net tonnage.	Length.	Breadth.	Depth.	Crew.	When built.	Where built.	Home port (where permanent document issues).
110501		Sch.	R. O. Elliott	31	21	58.3	21.4	3.7	4	1881	Madisonville, La.	Gulfport, Miss.
21044	H. P. W. G.	Sch.	R. P. Chase	102	97	83.5	23.5	6.9	3	1857	Belfast, Me.	Machias, Me.
111287	K. Q. C. G.	Bk.	R. P. Rither	1,097	1,043	200.5	38.0	19.0	13	1892	Glasgow, Scotland.	San Francisco, Cal.
110296	J. S. C. G.	Sch.	R. R. Thomas	1,393	1,277	202.0	39.7	24.7	3	1876	Searsport, Me.	New York, N. Y.
110051		Sch.	R. S. Bowen	46	36	63.3	21.9	6.6	3	1872	Dorchester County, Md.	Tappahannock, Va.
110075	J. M. P. C.	Sch.	R. S. Graham	341	324	128.5	30.5	9.1	2	1871	Milford, Del.	Norfolk, Va.
110502		Sch.	R. S. Wilber	15	15	42.0	15.8	3.8	2	1881	Norfolk, Va.	Newport News, Va.
110731		Sch.	R. T. Allinson	9	9	53.0	14.2	3.3	2	1896	Solomons Island, Md.	Do.
110106		Sch.	R. T. Lambert	23	22	50.0	15.0	4.0	3	1873	Bayport, Mich.	Marquette, Mich.
21906		Slp.	R. T. Osborn	9	9	34.5	14.0	3.5	1	1860	Freeport, N. Y.	Norfolk, Va.
111005	K. L. M. T.	Sch.	R. T. Rundlett	271	219	124.6	32.1	8.7	5	1892	Wiscasset, Me.	Crisfield, Md.
110629		Sch.	R. V. Lane	33	31	65.5	20.2	5.0	2	1884	Queens Creek, Va.	Newport News, Va.
110645	K. J. T. W.	Sch.	R. W. Bartlett	521	473	160.0	37.0	12.0	8	1891	Fairhaven, Cal.	San Francisco, Cal.
111440		Slp.	R. W. Blanchard	10	8	44.5	14.6	4.0	1	1902	Davis, N. C.	Beaufort, N. C.
111102	K. M. N. S.	Sch.	R. W. Hopkins	935	828	177.8	36.9	18.5	8	1896	Thomaston, Me.	Thomaston, Me.
111245		Sch.	R. W. Taylor	10	7	46.0	13.2	2.7	5	1899	Morehead City, N. C.	Tampa, Fla.
111361		Sch.	R. W. West	20	13	57.0	15.7	4.0	2	1901	Montague, Va.	Tappahannock, Va.
111189		Slp.	R. F. M. Bunting	8	5	34.5	13.7	3.6	3	1898	Chincoteague, Va.	Chincoteague, Va.
110301		Sch.	R. and H.	6	6	39.0	9.5	3.0	1	1876	South Norwalk, Conn.	Bridgeton, Conn.
111055		Slp.	R. and M. Corson	10	6	35.4	13.9	3.2	2	1894	Millville, N. J.	Bridgeton, N. J.
21225	H. Q. F. D.	Sch.	Race Horse	105	93	87.8	22.5	8.2	4	1865	Salisbury, Mass.	Rockland, Me.
110229		Sch.	Race Horse	8	6	49.0	10.6	2.8	3	1874	Somerset County, Md.	Bridgeton, Conn.
110262		Sch.	Racer	68	65	80.4	25.9	5.9	1	1868	Northport, N. Y.	Coldspring, N. Y.
110610	K. B. V. R.	Bkn.	Rachel Emery	673	590	167.1	35.3	17.4	10	1883	Waldoboro, Me.	Boston, Mass.
110322		Slp.	Rachel H.	12	11	33.4	14.8	4.2	2	1878	New York, N. Y.	Norfolk, Va.
111199	K. N. Q. P.	Sch.	Rachael W. Stevens	1,211	1,032	195.5	40.4	18.4	9	1896	Bath, Me.	Hartford, Conn.
21708		Sch.	Racine	534	507	194.7	30.4	11.8	6	1867	Tonawanda, N. Y.	Duluth, Minn.
21244		Sch.	Radiant	68	65	69.0	22.0	6.7	2	1836	Brookhaven, N. Y.	Brookline, Me.
111090	K. M. J. C.	Sch.	Radnor	678	644	178.4	35.0	14.2	2	1895	Noank, Conn.	Perth Amboy, N. J.
130870		Slp. y.	Rae	29	29	57.3	16.0	3.9	5	1900	Pocomoke City, Md.	Philadelphia, Pa.
110990		Sch.	Railroad	36	35	53.9	19.5	6.3	1	1872	Castine, Me.	Waldoboro, Me.
110941		Cat.	Rainbow	6	5	27.4	12.2	3.6	0	1889	Newport, R. I.	Newport, R. I.
111256		Sch.	Rainbow	10	6	38.0	14.2	3.1	3	1899	Dellale, Miss.	Gulfport, Miss.
111281		Slp. y.	Rainbow	74	66	81.6	19.4	14.2	6	1900	Bristol, R. I.	Bristol, R. I.
110997		Slp. y.	Rajah	9	8	35.0	8.5	6.5	1	1884	Greenpoint, N. Y.	New York, N. Y.
203969		Slp.	Ralph A.	15	8	43.2	13.2	6.2	1	1907	Bremen, Me.	Waldoboro, Me.
111067		Sch.	Ralph Russell	73	48	83.0	22.0	8.5	15	1894	Gloucester, Mass.	Gloucester, Mass.
110316		Sch.	Ralph E. Eaton	68	46	73.5	21.0	7.5	13	1877	Essex, Mass.	Tampa, Fla.
110776		Sch.	Ralph J. Long	90	85	87.0	27.4	3.7	5	1888	Bandon, Oreg.	Sand Point, Alaska.
110350		Sch.	Ralph K. Grant	47	45	60.5	20.1	0.2	2	1878	Ellsworth, Me.	Southwest Harbor, Me.
111396	K. R. J. S.	Sch.	Ralph L. Hall	125	90	103.6	24.5	10.6	18	1901	Gloucester, Mass.	Gloucester, Mass.
110315	J. S. G. P.	Sch.	Ralph M. Hayward	604	538	152.0	33.6	15.3	7	1877	Waldoboro, Me.	Fall River, Mass.
202496		Slp.	Ralph T. Webster	10	8	47.7	15.3	3.5	5	1905	Ortle, Md.	Crisfield, Md.
111108		Slp. y.	Ramallah	11	9	38.0	12.7	4.3	2	1896	Fall River, Mass.	Oswego, N. Y.
110529		Sch.	Rambler	5	5	34.9	10.6	2.8	1	1881	Indian River, Fla.	Tampa, Fla.
110694		Sch. y.	Rambler	15	15	37.4	14.0	4.0	3	1882	San Francisco, Cal.	Port Townsend, Wash.
110645		Slp.	Rambler	5	5	31.6	12.8	3.0	1	1881	Bayshore, N. Y.	Patchogue, N. Y.
110931		Slp.	Rambler	6	6	31.3	11.3	4.1	1	1885	Rockport, Me.	Deer Isle, Me.
111319		Slp.	Rambler	5	5	23.6	11.2	3.3	0	1900	Argyle, Wash.	Port Townsend, Wash.
201464		Slp.	Rambler	7	7	32.5	12.4	2.9	2	1904	Bluffton, S. C.	Beaufort, S. C.
110130	K. J. M. Q.	Sch.	Ramona	127	120	117.0	25.0	8.5	4	1871	City Island, N. Y.	New Bedford, Mass.
110890		Sch. y.	Ramona	34	31	58.5	19.6	6.5	3	1860	Benicia, Cal.	San Francisco, Cal.
110938		Slp. y.	Ramona	15	15	35.5	14.1	5.3	1	1886	Monument Beach, Mass.	Boston, Mass.
110977		Slp.	Ramona	10	9	33.3	12.5	5.4	1	1892	East Boothbay, Me.	Boothbay, Me.
111032		Slp.	Ramona	6	6	31.0	10.3	4.5	3	1892	Sedgwick, Me.	Deer Isle, Me.
111032		Sch.	Ramona	88	58	86.0	23.2	9.2	16	1892	Essex, Mass.	Gloucester, Mass.
111389		Sch.	Ramsay Bros	14	9	46.0	16.7	3.4	2	1901	Ocean Springs, Miss.	Gulfport, Miss.
111210	K. N. W. L.	Sch.	Randolph	567	499	175.0	34.6	11.7	2	1899	Noank, Conn.	Fall River, Mass.
21783		Slp.	Ranger	9	8	32.6	13.9	3.5	1	.....	.....	Norfolk, Va.
110006		Sch.	Ranger	24	22	49.8	16.5	6.0	10	1871	Brunswick, Me.	New Bedford, Mass.
110906		Sch.	Ranger	8	7	30.4	10.7	4.9	1	1891	Brooksville, Me.	Machias, Me.
110957		Slp.	Ranger	6	6	27.0	9.1	5.9	1	1890	Swans Island, Me.	Castine, Me.
111331		Slp. y.	Ranger	17	15	44.8	12.3	6.5	3	1901	South Boston, Mass.	Salem, Mass.
203981	K. W. B. G.	Sch. y.	Ranger	41	37	64.6	16.7	9.2	5	1907	Boston, Mass.	Do.
21266		Slp.	Rapid	14	13	43.5	15.5	4.6	4	1876	Key West, Fla.	Key West, Fla.
111041		Slp.	Rara Avis	8	7	34.3	12.5	6.0	1	1893	Eagle Island, Me.	North Haven, Me.
202509		Slp.	Rasa Augusta	8	8	47.6	15.3	3.5	5	1905	St. Peters, Md.	Crisfield, Md.
110481		Sch.	Rattler	45	31	72.9	22.2	5.0	3	1881	Worcester County, Md.	Annapolis, Md.
111063		Sch.	Rattler	6	6	29.0	12.3	3.6	2	1894	Umbrella Key, Fla.	Key West, Fla.
110720		Sch.	Rattlesnake	6	5	39.4	10.5	2.6	1	1886	Rice Path, N. C.	Beaufort, N. C.
110928		Sch. y.	Raven	8	7	33.3	10.8	4.0	0	1879	Essex, Mass.	Boston, Mass.
110281		Slp.	Ray	10	6	36.5	14.4	3.6	3	1876	Port Norris, N. J.	Bridgeton, N. J.
110446		Sch.	Ray	7	7	39.5	10.0	3.4	5	1880	Rockhall, Md.	Baltimore, Md.
111459		Slp. y.	Ray II	8	8	29.7	12.2	3.8	1	1903	Nyack, N. Y.	New York, N. Y.
110206		Sch.	Ray R. Nleukirk	33	20	58.3	19.0	5.0	9	1873	Bridgeton, N. J.	Bridgeton, N. J.
202545		Sch.	Raymah	140	95	108.6	25.4	11.6	21	1905	Essex, Mass.	Boston, Mass.

1 Formerly Hawaiian bark R. P. Rither.

1 Formerly sloop-yacht (a) Nomad.  
(b) Sweetheart.

1 Formerly schooner-yacht Resolute.



## MERCHANT SAILING VESSELS OF THE UNITED STATES—Continued.

Official No.	Signal letters.	Rig.	Name of vessel.	Gross tonnage.	Net tonnage.	Length.		Depth.	Crew.	When built.	Where built.	Home port (where permanent document issued).
						Feet.	Feet.					
110593		Sch.	Raymond	28	27	52.0	18.0	5.0	4	1893	St. Michaels, Md.	Tappahannock, Va.
111031		*Slp.	Raymond	183	174	102.8	29.7	7.8	4	1893	New London, Conn.	Hartford, Conn.
111248		Slp.	Raymond C.	5	5	36.5	12.6	2.8	3	1899	Ortola, Md.	Baltimore, Md.
111066		Sch.	Raymond Oliver	10	10	41.2	15.5	4.0	2	1894	St. Catherine's Bay, Md.	Tappahannock, Va.
111375		Slp.	Raymond S.	6	6	40.8	13.5	2.4	5	1901	Tilghman, Md.	Baltimore, Md.
110943		Sch.	Raymond A. Pritchett	10	9	51.0	14.2	3.3	6	1891	St. Peter's, Md.	Crisfield, Md.
110156	J. N. W. R.	*Sch.	Reading	1,283	1,283	248.4	37.1	18.3	4	1874	Philadelphia, Pa.	Philadelphia, Pa.
201660		Slp.	Reamer	9	9	41.3	16.3	2.8	1	1904	Okatie, S. C.	Beaufort, S. C.
21786		Sch.	Reaper	42	39	60.2	20.7	4.8	2	1856	South Milford, Del.	New York, N. Y.
111247		Slp.	Reaper	5	5	26.3	11.4	3.4	4	1890	Bamboo Key, Fla.	Key West, Fla.
111249		Slp.	Reba May	6	6	39.0	13.6	3.3	4	1899	Crisfield, Md.	Crisfield, Md.
110643		Sch.	Reba Sterling	24	22	58.0	18.0	5.0	4	1884	Pocomoke City, Md.	Tappahannock, Va.
21022		Sch.	Rebecca	21	20	47.7	17.0	5.2	1	1865	Somerset County, Md.	Baltimore, Md.
21171		Slp.	Rebecca	14	14	38.3	15.6	4.2	2	1864	Charleston, S. C.	Charleston, S. C.
110026		Sch.	Rebecca	32	30	55.3	18.2	4.9	3	1872	Smyrna, N. C.	Do.
111332		Sch.	Rebecca	79	49	83.3	22.7	9.0	15	1901	Essex, Mass.	Boston, Mass.
111092		Slp.	Rebecca B.	7	7	28.8	11.4	3.4	1	1895	Estelville, N. J.	Somerset Point, N. J.
21881		Sch.	Rebecca Bartlett	67	45	73.9	20.9	7.0	12	1869	Essex, Mass.	Glooucester, Mass.
111376		Sch.	Rebecca Bell	7	5	43.5	13.0	2.0	1	1901	Avon, N. C.	Newcorn, N. C.
203494		Sch.	Rebecca Molain	32	26	71.7	22.3	5.0	3	1906	Salisbury, Md.	Crisfield, Md.
111328	K. Q. P. V.	Sch.	Rebecca Palmer	2,556	2,125	260.4	46.1	23.1	12	1901	Rockland, Me.	Boston, Mass.
110100	J. M. V. F.	Sch.	Rebecca Shepherd	411	331	128.0	32.8	9.7	6	1873	Milford, Del.	Machias, Me.
110998		Sch.	Rebecca Smith	9	8	40.0	14.2	3.3	2	1892	Alexandria, Va.	Crisfield, Md.
110704		Sch.	Rebecca C. Schoch	27	18	57.7	18.7	5.8	6	1898	Bridgeton, N. J.	Philadelphia, Pa.
110682		Sch.	Rebecca F. Brunyate	21	12	48.5	16.5	4.8	5	1885	Mauricetown, N. J.	Bridgeton, N. J.
21518	H. Q. L. B.	Sch.	Rebecca G. Whildin	220	188	105.5	28.5	9.5	4	1863	Milford, Del.	Boston, Mass.
110142	J. N. R. L.	Sch.	Rebecca J. Moulton	589	521	143.6	32.5	16.1	8	1873	East Boston, Mass.	Do.
110547		Sch.	Rebecca J. Smith	9	5	46.0	12.2	3.6	2	1892	Crisfield, Md.	Newport News, Va.
110556		Sch.	Rebecca J. White	10	9	51.5	13.0	3.7	4	1894	Somerset County, Md.	Crisfield, Md.
110408	J. T. P. D.	Sch.	Rebecca M. Wallis	590	516	145.6	34.6	16.3	7	1879	Milton, Del.	New York, N. Y.
111071	K. M. C. P.	Sch.	Rebecca R. Douglas	475	399	138.8	33.9	9.5	6	1894	Bath, Me.	Philadelphia, Pa.
110704		Slp.	Rebecca T. Ruark	10	10	47.3	15.7	3.7	7	1896	Taylor's Island, Md.	Baltimore, Md.
21901	J. G. T. N.	Sch.	Rebecca W. Huddell	256	210	125.0	36.0	7.4	6	1869	Camden, N. J.	Boston, Mass.
110654		Sch.	Reble and Ellis	14	8	46.6	15.9	4.5	4	1884	Leesburg, N. J.	Bridgeton, N. J.
110503		Slp.	Reckless	31	29	62.1	17.4	4.0	2	1890	Havre de Grace, Md.	Baltimore, Md.
110649		Slp.	Reckless	9	9	39.4	14.4	3.5	6	1894	St. Michaels, Md.	Do.
21945		Slp.	Recreation	14	14	42.7	15.8	4.3	0	1870	Bridgeport, Conn.	Boston, Mass.
110227		Sch.	Recruit	16	16	47.1	15.0	4.0	1	1872	Newtown, Md.	Newbern, N. C.
110827		Slp.	Red Cedar	7	7	31.6	13.2	2.9	1	1899	Bellport, N. Y.	Patchogue, N. Y.
110953		Sch.	Red Fin	10	10	41.8	10.6	3.4	1	1881	Greenwich, Conn.	New York, N. Y.
21615	H. W. Q. R.	Sch.	Red Jacket	116	110	82.3	27.4	7.7	4	1860	Camden, Me.	Boothbay, Me.
201275		Slp.	Red Rock	177	150	107.5	44.0	5.5	6	1904	San Francisco, Cal.	San Francisco, Cal.
111470		Sch.	Red Rover	8	6	34.8	11.8	3.3	1	1902	White Lake, La.	Key West, Fla.
56571		Sch.	Red, White, and Blue	38	36	70.0	16.3	3.9	4	1887	Oakley, Mich.	Port Huron, Mich.
111351		Slp. y.	Red Wing	8	8	34.7	10.0	5.1	2	1900	South Boston, Mass.	Philadelphia, Pa.
111292		Sch. y.	Redskin III	33	30	47.1	16.3	5.8	3	1900	Quincy Point, Mass.	Boston, Mass.
21626		Sch.	Redwood	26	25	55.0	18.8	3.7	1	1852	Pulgasc Ranch, Cal.	San Francisco, Cal.
111435		Sch.	Redwood City	37	32	58.0	20.5	4.0	2	1902	San Francisco, Cal.	Do.
110001		Slp.	Reed Benedict	9	8	30.2	13.9	3.8	1	1871	Port Richmond, N. Y.	Elizabeth City, N. C.
111149		Sch.	Reef	15	15	39.6	13.1	4.7	2	1897	Utaaladdy, Wash.	Port Townsend, Wash.
200084		Sch.	Reflector	21	18	59.2	18.1	3.9	3	1903	Seranton, Miss.	Mobile, Ala.
200825		Sch.	Refuge	14	14	52.8	14.9	2.8	1	1904	Stella, N. C.	Newbern, N. C.
110813		Slp.	Regina	6	6	36.0	13.0	2.9	1	1890	Patchogue, N. Y.	Patchogue, N. Y.
110334	K. C. M. L.	Slp. y.	Regina	26	24	45.5	16.5	5.3	2	1876	Keyport, N. J.	Hartford, Conn.
110850	K. J. W. F.	Sch.	Regina	114	96	87.8	25.5	7.6	4	1891	Machias, Me.	Machias, Me.
111359	K. R. C. Q.	Sch.	Regina	147	111	115.0	25.7	11.6	22	1901	Essex, Mass.	Boston, Mass.
203250		Ywl.	Regina	12	12	29.2	12.7	5.0	1	1905	Brooklyn, N. Y.	New York, N. Y.
202808		Sch.	Regina Edna	11	7	41.8	14.7	3.1	4	1906	Bay St. Louis, Miss.	Guilford, Miss.
110902		Slp.	Reginald	6	6	29.0	13.0	3.2	1	1891	Patchogue, N. Y.	Patchogue, N. Y.
111034		Sch.	Regina S.	68	65	68.0	26.0	5.4	2	1893	San Francisco, Cal.	San Francisco, Cal.
21030		Sch.	Regulator	15	7	46.9	16.4	5.1	2	1848	Somerset County, Md.	Tappahannock, Va.
110552		Sch.	Regulator	43	34	63.0	20.1	5.0	2	1882	Smyrna, N. C.	Charleston, S. C.
110647		Slp.	Reindeer	6	5	30.9	12.0	2.8	1	1884	Norfolk County, Va.	Norfolk, Va.
110538		Slp.	Relta Cator	17	9	45.4	16.1	4.3	7	1882	James Island, Md.	Alexandria, Va.
110707		Slp.	Reliance	6	5	28.2	12.4	3.3	0	1886	Patchogue, N. Y.	Greenport, N. Y.
110923		Slp. y.	Reliance	11	11	34.0	13.0	4.7	1	1888	Brooklyn, N. Y.	Boston, Mass.
110924		Sch.	Reliance	9	9	38.8	14.0	4.5	1	1891	Carancahua, Tex.	Port Lavaca, Tex.
111272		Sch.	Reliance	38	36	54.5	17.8	5.8	4	1900	Marco, Fla.	Tampa, Fla.
111457	K. S. J. H.	Slp. y.	RELIANCÉ	175	140	110.0	25.8	17.6	55	1903	Bristol, R. I.	Bristol, R. I.
200071		Slp.	Reliance	6	6	38.3	12.0	3.2	1	1903	South Atlantic City, N. J.	Somerset Point, N. J.
200299		Sch.	Reliance	8	8	49.4	13.1	3.4	4	1903	Deals Island, Md.	Crisfield, Md.
200310		Sch.	Reliance	6	6	38.8	13.2	3.6	3	1903	Leemont, Va.	Do.
200339		Slp.	Reliance	21	16	52.7	15.9	7.0	2	1903	Lubec, Me.	Lubec, Me.
200145		Sch.	Reliance	13	11	45.0	15.0	3.2	2	1903	Mon Louis, Ala.	Mobile, Ala.
200730		Slp.	Reliance	18	13	43.6	13.6	7.0	7	1904	Bramen, Me.	Glooucester, Mass.
201314		Slp.	Reliance	7	7	41.0	14.3	2.7	4	1904	Fishing Creek, Md.	Crisfield, Md.
202278		Slp.	Reliance	7	7	32.2	10.3	5.6	1	1904	Swans Island, Me.	Deer Isle, Me.

† Steel and bronze.

## MERCHANT SAILING VESSELS OF THE UNITED STATES—Continued.

Official No.	Signal letters.	Rig.	Name of vessel.	Gross tonnage.	Net tonnage.	Length.	Breadth.	Depth.	Crew.	When built.	Where built.	Home port (where permanent document issued).
						Feet.	Feet.	Feet.				
202710		Sip.	Reliance	8	5	34.5	12.5	4.6	1	1905	Cutler, Me.	Machias, Me.
202901		Sch.	Reliance	18	18	45.2	15.5	4.7	2	1906	Marinette, Wis.	Milwaukee, Wis.
21260		Sch.	Relief	9	6	35.3	12.9	3.8	3			Boothbay, Me.
110482		Sip.	Relief	51	51	55.0	25.0	6.0	1	1881	Mystic, Conn.	New York, N. Y.
111119		Sch.	Relief	13	10	48.0	14.6	3.8	1	1896	Ocracoke, N. C.	Newbern, N. C.
111000		Sip.	Remora	7	7	29.7	11.0	6.8	2	1892	North Haven, Me.	Bath, Me.
111266	K. P. Q. W.	Sch.	Remus	531	464	167.0	34.6	11.5	2	1900	Noank, Conn.	Fall River, Mass.
111191		Sch.	Rena	42	37	62.5	19.6	6.9	13	1877	Maitland, Nova Scotia	Rockland, Me.
111003		Sch.	Rena B.	8	7	43.7	11.5	3.0	1	1892	Smyrna, N. C.	Beaufort, N. C.
111204		Sip.	Rena B.	8	7	39.0	12.3	2.7	2	1896	Bayou Labate, Ala.	Mobile, Ala.
111246		Sch.	Rena B.	7	7	38.0	14.7	3.0	1	1899	Fairmount, Md.	Newbern, N. C.
111161		Sch.	Rena A. Callow	30	22	67.2	18.6	5.7	3	1897	Ortolo, Md.	Norfolk, Va.
200857		Sch.	Rena A. Percy	78	46	76.5	21.6	9.4	14	1904	East Boothbay, Me.	Southwest Harbor, Me.
110725		Sip.	Renne	7	6	30.0	12.3	2.6	1	1883	Pleasantville, N. J.	Cape Charles, Va.
111160	K. N. F. T.	Sch.	Repeat	455	410	148.9	34.4	12.0	6	1897	North Bend, Oreg.	San Francisco, Cal.
110811		Sip. y.	Report	14	13	37.0	12.4	4.0	3	1872	Sag Harbor, N. Y.	Philadelphia, Pa.
110159		Sch.	Reporter	83	59	78.5	22.8	8.0	4	1874	Essex, Mass.	Boston, Mass.
111315	K. Q. L. R.	Sch.	Republic	801	680	174.4	38.2	17.9	8	1900	Thomaston, Me.	Do.
21052		Sch.	Rescue	60	57	69.4	19.7	7.6	14	1854	Essex, Mass.	Southwest Harbor, Me.
110390		Sip.	Rescue	8	7	31.3	11.5	3.6	3	1879	Mustang Island, Tex.	Port Lavaca, Tex.
110677		Sch.	Rescue	27	19	60.7	18.2	5.0	2	1890	Pocomoke City, Md.	Annapolis, Md.
111069		Sch.	Rescue	7	7	47.0	11.6	4.0	3	1894	Punta Gorda, Fla.	Jacksonville, Fla.
111447		Sch.	Resignacion	9	9	29.8	9.7	3.1	3	1902	Cabo Rojo, P. R.	San Juan, P. R.
110273		Sip.	Resolute	11	10	38.0	14.4	4.5	3	1876	Greenport, N. Y.	Greenport, N. Y.
111362	K. R. M. F.	Sch.	Resolute	684	610	182.2	39.5	14.2	9	1902	Hoquiam, Wash.	San Francisco, Cal.
110736		Sip.	Restless	31	30	54.1	18.0	4.5	2	1887	Bath, Me.	Marblehead, Mass.
110777		Sch.	Restless	12	12	45.5	11.9	3.0	1	1888	Smyrna, N. C.	Newbern, N. C.
110853		Sip.	Restless	16	8	42.0	16.4	3.8	6	1887	Cape May, N. J.	Bridgeton, N. J.
110925		Sip. y.	Restless	7	7	31.2	12.4	3.8	2	1889	Cleveland, Ohio	Cleveland, Ohio.
110963		Sip.	Restless	8	8	30.8	14.0	4.8	0	1892	San Diego, Cal.	San Diego, Cal.
111329		Sip.	Restless	8	7	34.6	11.6	3.1	3	1900	Cedar Keys, Fla.	Cedar Keys, Fla.
111363		Sch.	Restless	9	6	38.4	14.6	2.9	2	1902	Biloxi, Miss.	Gulfport, Miss.
200672		Ywl.	Restless	9	9	31.0	11.2	3.7	1	1904	Aberdeen, Wash.	Port Townsend, Wash.
111146		Sch.	Result	11	6	37.6	12.4	4.3	1	1896	Detroit, Mich.	Grand Haven, Mich.
110384		Sch.	Reumption	293	278	143.4	29.0	10.3	6	1879	Milwaukee, Wis.	Marquette, Mich.
111148		Cat.	Reta	6	6	25.2	12.0	3.3	1	1897	Osterville, Mass.	Edgartown, Mass.
111204		Sip.	Reta	8	6	36.1	13.1	5.6	2	1898	East Machias, Me.	Eastport, Me.
200684		Cat.	Reta	6	6	30.0	12.0	4.0	1	1904	Port Republic, N. J.	Somers Point, N. J.
111168		Sip.	Reta May	6	6	40.0	12.7	3.2	3	1897	Deals Island, Md.	Crisfield, Md.
111185		Sch. y.	Retella	25	25	56.5	17.3	4.8	3	1896	Solomons, Md.	Philadelphia, Pa.
111224		Sch.	Retriever	20	17	59.4	16.7	4.2	4	1899	Mobile, Ala.	Tampa, Fla.
110507	J. V. R. Q.	Bkn.	Retriever	547	470	161.8	37.0	13.5	9	1881	Seabeck, Wash.	San Francisco, Cal.
110358	J. T. B. Q.	Sch.	Reuben Eastman	115	109	81.0	25.1	7.5	4	1878	Bath, Me.	Bangor, Me.
110498	J. V. P. M.	Sbp.	Rauce	1,601	1,601	229.2	41.0	27.1	19	1881	Kennebunk, Me.	San Francisco, Cal.
110664		Sch.	Reuel	20	19	53.7	13.4	3.5	2	1885	Key West, Fla.	Key West, Fla.
21160		Sch.	Revenue	34	33	52.7	16.6	6.6	1	1837	Essex, Mass.	Ellsworth, Me.
110384		Sch.	Rev. John Fletcher	108	103	88.4	26.5	7.6	3	1877	Nashville, Va.	Fall River, Mass.
111467		Sip. y.	Reverie	14	12	36.0	14.0	3.9	1	1901	Patchogue, N. Y.	Patchogue, N. Y.
110396		Sip.	Rex	6	6	30.5	11.7	3.4	1	1879	Oyster Bay, N. Y.	New York, N. Y.
21426		Sch.	Rhoda Ann	18	17	43.0	15.9	4.4	2			Tuckerton, N. J.
110743		Sip.	Rhoda B.	12	12	37.9	15.5	4.0	3	1887	Dennisville, N. J.	Bridgeton, N. J.
21893	J. G. Q. F.	Sch.	Rhoda Holmes	296	256	128.0	32.0	10.1	5	1899	Coopers Point, N. J.	Machias, Me.
111480		Sch.	Rhoda Virginia	18	18	56.3	17.8	3.6	6	1903	Madison, Md.	Baltimore, Md.
111357		Sip.	Rhoda M. Parker	6	6	37.6	14.3	2.7	4	1901	Fishing Creek, Md.	Crisfield, Md.
111053		Sip.	Rhoda and Florence	10	6	33.5	14.0	3.6	3	1893	Newport, N. J.	Bridgeton, N. J.
200652		Sch.	Ricardo Ruiz	22	21	38.8	12.4	5.3	4	1903	Ponce, P. R.	San Juan, P. R.
111030		Sip.	Richard	183	174	102.8	29.7	7.8	4	1893	New London, Conn.	Hartford, Conn.
111267		Sip. y.	Richard	5	5	26.8	8.7	3.2	0	1900	Tacoma, Wash.	Tacoma, Wash.
110806	K. G. O. V.	Sch.	Richard Cromwell	118	112	98.5	26.5	6.6	4	1888	Madison, Md.	Baltimore, Md.
200473	K. S. T. C.	Sch.	Richard Linthcum	191	191	121.5	24.8	9.0	6	1903	Church Creek, Md.	Crisfield, Md.
21181		Sch.	Richard Mott	267	254	147.0	26.7	10.3	6	1854	Buffalo, N. Y.	Chicago, Ill.
111394		Sch.	Richard Robbins, sr.	26	16	49.5	18.3	5.4	5	1902	Greenwich, N. J.	Bridgeton, N. J.
110243		Sip.	Richard Rhodes	19	18	43.0	16.8	4.4	3	1875	Bayshore, N. Y.	Norfolk, Va.
110496		Sch.	Richard Smith	10	9	60.0	15.0	2.9	6	1881	Dorchester County, Md.	Crisfield, Md.
110010		Sch.	Richard Tall	49	47	69.7	22.5	5.6	5	1871	do.	Do.
21384		Sip.	Richard Udal	33	31	54.5	19.8	4.9	3	1850	Littleneck, N. Y.	New York, N. Y.
21656		Sch.	Richard Vaux	24	16	49.5	17.2	4.7	4	1868	Newport, N. J.	Bridgeton, N. J.
21792		Sch.	Richard C. Washburn	80	76	77.5	25.5	6.0	5	1888	Stonypoint, N. Y.	New York, N. Y.
201396		Sch.	Richard J. Nunan	92	55	84.3	22.1	10.3	13	1904	East Boothbay, Me.	Kennebunk, Me.
110790		Sch.	Richard J. Vetra	10	9	50.0	15.5	3.2	2	1888	Deals Island, Md.	Annapolis, Md.
110751		Sch.	Richard W. Sommers	13	6	45.6	13.7	3.2	3	1887	Muddy Creek, Va.	Chincoteague, Va.
110761	K. F. B. V.	Sch.	Richard F. C. Hartley	469	398	145.8	34.2	12.0	7	1888	Bath, Me.	Boston, Mass.
111064	K. M. L. S.	Sch.	Richardson	693	613	173.2	35.0	14.2	3	1895	Noank, Conn.	Philadelphia, Pa.
21670		Sch.	Rienzi	43	41	55.8	16.3	6.6	4	1838	Cohasset, Mass.	Deer Isle, Me.
21973		Sch.	Right Away	140	133	97.5	25.7	7.3	4	1870	Hadlyme, Conn.	Portland, Me.
110648		Sch.	Right Bower	11	10	39.1	12.6	3.1	1	1882	Patchogue, N. Y.	Newbern, N. C.
110607		Sch.	Ring Dove	9	7	38.0	14.0	3.3	2	1888	Biloxi, Miss.	Gulfport, Miss.

† Formerly British schooner J. D. Payson.

\* Formerly U. S. R. C. Report.

## MERCHANT SAILING VESSELS OF THE UNITED STATES—Continued.

Official No.	Signal letters.	Rig.	Name of vessel.	Gross tonnage.	Net tonnage.	Length.	Breadth.	Depth.	Crew.	When built.	Where built.	Home port (where permanent document issued).
						Feet.	Feet.	Feet.				
111020		Sch.	Rio.....	7	7	32.0	14.0	4.2	2	1887	Robbinston, Me.	Calais, Me.
21730		Sch.	Rio Grande.....	55	41	72.4	23.5	5.5	3	1862	Dorchester County, Md.	Annapolis, Md.
21679		Sch.	Ripley.....	68	64	70.7	19.4	7.8	2	1854	Beverly, Mass.	Boston, Mass.
21314		Slp.	Ripple.....	5	5	27.5	12.2	3.9	0		Mystic, Conn.	New Bedford, Mass.
110244		Sch.	Ripple.....	6	5	29.2	11.2	4.0	1	1874	Eastport, Me.	St. George, Me.
110362		Sch.	Ripple.....	10	9	35.5	11.5	4.6	1	1878	Kennebunk, Me.	Portland, Me.
111058		Slp.	Ripple.....	6	5	31.1	10.0	4.8	1	1884	Brooksville, Me.	Machias, Me.
*111444		Sch.	Ripple.....	16	12	45.2	16.8	3.4	2	1903	Marshallberg, N. C.	Beaufort, N. C.
201504		Sch.	Rise and Go.....	10	8	42.9	14.9	5.1	2	1877	Clare, Nova Scotia	Lubeo, Me.
21709		Sch.	Rising Blilow.....	20	14	47.4	15.1	6.0	5	1867	Harpwell, Me.	Eastport, Me.
111028		Lgr.	Rising Sun.....	5	5	33.0	10.0	2.6	1	1893	Morgan City, La.	Brashear, La.
111120		Sch.	Rita Cud.....	101	79	96.6	24.3	7.5	6	1896	Klin, Miss.	New Orleans, La.
201432		Sch.	Rita A. Viator.....	47	27	63.0	19.3	8.8	12	1904	Gloucester, Mass.	Gloucester, Mass.
21908		Sch.	Rival.....	34	33	53.5	21.7	4.5	1	1869	San Francisco, Cal.	San Francisco, Cal.
110067	J. M. G. P.	Sch.	Rival.....	129	123	82.2	25.6	7.7	4	1872	Phippsburg, Me.	Bath, Me.
110591		Slp.	Rival.....	26	25	51.9	17.4	3.5	1	1883	Yarmouth, Me.	Machias, Me.
110917		Slp. y.	Rival.....	12	11	38.0	14.3	6.5	2	1883	Bayridge, N. Y.	New Haven, Conn.
110978		Slp.	Rival.....	5	5	29.5	12.8	3.2	0	1892	Patchogue, N. Y.	Patchogue, N. Y.
111145		Slp.	Rival.....	10	10	41.0	13.2	3.3	1	1897	Clayton, N. Y.	Cape Vincent, N. Y.
110311		Sch.	River Gauges.....	8	7	34.0	11.3	4.2	2	1877	Kennebunk, Me.	St. George, Me.
110359		Sch.	River Queen.....	7	7	42.5	12.9	3.5	3	1878	Crisfield, Md.	Baltimore, Md.
130470	K. H. C. N.	*Sch.	Riverside.....	803	845	176.0	36.8	17.3	3	1890	Brooklyn, N. Y.	New York, N. Y.
111162		Slp.	River View.....	6	6	41.0	13.1	2.8	4	1897	Blahops Head, Md.	Crisfield, Md.
203763		Sch.	Rizzo.....	23	16	45.9	16.6	4.0	2	1906	Bonfouca, La.	New Orleans, La.
111243		Slp.	Roamer.....	10	10	41.7	14.1	3.7	3	1899	Churchton, Md.	Baltimore, Md.
111378		Sch.	Roamer.....	7	5	43.5	12.3	2.8	1	1901	Smyrna, N. C.	Beaufort, N. C.
111399		Sch.	Roamer.....	30	22	62.5	18.5	4.9	4	1902	Marine, N. O.	Key West, Fla.
21795		Sch.	Rob Roy.....	97	92	98.2	22.6	6.0	3	1868	Perry, Ohio	Milwaukee, Wis.
110891	K. J. B. Q.	Sch.	Rob Roy.....	785	684	171.0	38.0	17.3	9	1891	Camden, N. J.	Philadelphia, Pa.
111288		Sch.	Rob Roy.....	17	17	45.0	15.0	4.0	3	1863	Oahu, Hawaii	Honolulu, Hawaii
111300		Sch.	Rob Roy.....	110	79	96.0	23.9	10.6	18	1900	Essex, Mass.	Gloucester, Mass.
21943		Sch.	Robbie Hunter.....	57	54	65.6	23.7	5.2	2	1870	San Francisco, Cal.	San Francisco, Cal.
111369		Sch.	Robbins.....	7	7	50.0	12.0	2.6	4	1901	Taylor Island, Md.	Baltimore, Md.
21891		Sch.	Robert Blair.....	76	73	75.0	25.0	6.1	4	1868	Haverstraw, N. Y.	New York, N. Y.
201778		Sch.	Robert Bould.....	35	22	58.0	19.4	5.5	8	1905	Greenwich, N. J.	Camden, N. J.
110638		Sch.	Robert Bozman.....	12	7	53.6	14.9	3.6	3	1889	St. Peters, Md.	Richmond, Va.
21765		Sch.	Robert Emmet.....	49	46	66.0	23.0	4.7	3	1897	Tomkins Cove, N. Y.	New York, N. Y.
110138		Slp.	Robert Guy.....	10	6	37.4	15.3	3.7	3	1873	Taylor Island, Md.	Baltimore, Md.
111269		Sch.	Robert Hood.....	22	16	58.0	21.1	4.2	3	1900	Logtown, Miss.	Gulfport, Miss.
110976		Sch.	Robert Henry.....	40	38	62.0	22.0	3.8	2	1892	San Francisco, Cal.	San Francisco, Cal.
21840		Sch.	Robert James.....	9	8	45.3	15.5	2.8	6			Baltimore, Md.
111001		Slp.	Robert James.....	9	9	39.0	14.7	3.0	1	1892	Pocomoke City, Md.	Norfolk, Va.
110304		Slp.	Robert Lambdin.....	9	9	36.7	12.4	3.9	6	1876	St. Michaels, Md.	Bridgeton, N. J.
110837	K. G. N. W.	Sch.	Robert Lawers.....	732	669	185.1	39.2	14.3	10	1889	Port Blakeley, Wash.	San Francisco, Cal.
26049	H. S. T. N.	Sch.	Robert McClintock.....	154	125	96.0	26.7	7.4	6	1858	Norwalk, Conn.	Baltimore, Md.
110833	K. G. M. W.	Sch.	Robert McFarland.....	641	544	174.5	37.5	13.3	7	1899	Thomaston, Me.	Thomaston, Me.
21984		Sch.	Robert Pettis.....	65	62	79.0	22.0	7.5	2	1870	Essex, Conn.	Castine, Me.
110794	K. G. B. D.	Sch.	Robert Searles.....	600	504	182.8	38.0	13.6	10	1888	Port Blakeley, Wash.	San Francisco, Cal.
111141		Sch.	Robert Thomas.....	16	14	37.6	14.8	4.0	3	1897	West Bay City, Mich.	Port Huron, Mich.
7621	H. F. V. D.	Sch.	Robert W.....	93	82	82.0	26.0	7.0	4	1847	Piermont, N. Y.	Bangor, Me.
21046		Sch.	Robert Woodruff.....	44	41	58.0	21.7	5.6	2	1838	Brooklyn, N. Y.	Bucksport, Me.
110887	K. H. W. Q.	Sch.	Robert A. Snyder.....	375	302	138.4	33.1	10.0	6	1891	Millford, Del.	Philadelphia, Pa.
203701		Sch.	Robert B. Burney.....	39	39	55.5	18.2	5.8	2	1906	Dover Bluff, Ga.	Brunswick, Ga.
110476		Slp.	Robert B. Nooney.....	19	18	41.7	16.3	4.5	3	1881	Kennebunk, Me.	New York, N. Y.
110241		Sch.	Robert C. Christopher.....	6	6	44.0	11.0	2.6	3	1875	Crisfield, Md.	Crisfield, Md.
111471		Sch.	Robert C. Harris.....	21	16	48.5	16.5	7.5	1	1903	Eastport, Me.	Gloucester, Mass.
110949	K. J. W. D.	Sch.	Robert C. McQuillen.....	464	440	148.0	36.4	11.7	6	1891	New London, Conn.	Philadelphia, Pa.
110567		Slp.	Robert E. Lee.....	5	5	29.0	12.0	2.0	1	1883	Norfolk, Va.	Norfolk, Va.
110903		Sch.	Robert E. Lee.....	8	7	38.0	10.9	2.9	1	1890	Wilmington, N. C.	Wilmington, N. C.
110474		Sch.	Robert F. Brattan.....	53	51	67.2	23.6	5.4	3	1881	Dorchester County, Md.	Beaufort, N. C.
21431		Slp.	Robert H. Colles.....	10	9	35.0	15.0	3.9	1	1855	Nyack, N. Y.	New York, N. Y.
110035		Sch.	Robert H. Cowan.....	25	24	46.7	15.0	6.0	3	1872	Southport, N. C.	Charleston, S. C.
110128		Sch.	Robert H. Crowell.....	9	8	42.3	12.8	3.6	2	1867	Crisfield, Md.	Newport News, Va.
110050		Sch.	Robert H. Dryden.....	6	6	37.4	11.2	2.9	2	1872	do.	Tappanhook, Va.
21812		Sch.	Robert H. Feltor.....	42	40	64.0	21.0	6.0	2	1877	City Island, N. Y.	Patchogue, N. Y.
200416	K. S. R. O.	Sch.	Robert H. McCurdy.....	735	602	178.0	37.2	13.0	8	1903	Rockland, Me.	Boston, Mass.
110814		Sch.	Robert H. Smith.....	9	5	38.6	11.5	3.5	1	1887	Essex County, Va.	Tappanhook, Va.
21970		Sch.	Robert J. Poulson.....	29	19	56.2	20.4	4.6	2	1870	Accomac County, Va.	Cape Charles, Va.
110839		Sch.	Robert J. Waller.....	9	9	49.0	13.8	3.4	2	1889	Monie, Md.	Tappanhook, Va.
110436		*Sch.	Robert L. Fryer.....	527	501	175.0	33.3	11.3	6	1890	Detroit, Mich.	Chicago, Ill.
110602		Sch.	Robert L. Rogers.....	45	30	66.0	22.6	6.5	8	1883	Somerset County, Md.	Annapolis, Md.
111371		Slp.	Robert L. Tawes.....	9	9	45.6	15.6	4.0	5	1901	Pocomoke City, Md.	Cape Charles, Va.
202699	K. V. D. Q.	Sch.	Robert P. Murphy.....	607	572	175.3	37.1	13.5	7	1905	Bath, Me.	Bath, Me.
110295		Sch.	Robert R. Bradley.....	7	7	39.4	12.8	2.8	4	1876	Accomac County, Va.	Crisfield, Md.
111218		Slp.	Robt. R. Corson.....	6	6	34.0	11.9	2.1	1	1895	Cape Charles, Va.	Cape Charles, Va.
111223	K. P. D. F.	Sch.	Robert R. Hind.....	564	520	162.5	36.8	12.8	9	1899	Alameda, Cal.	San Francisco, Cal.
21922		Slp.	Robert T. Banks.....	12	7	39.0	14.9	3.9	4	1869	Baltimore, Md.	Crisfield, Md.

1 Formerly British schooner Rise and Go.

2 Formerly \*schooner N. and W. 3.

3 Formerly Hawaiian schooner Rob Roy.

4 Formerly schooner Wm. F. Burden.

5 a Entire.

6 Formerly schooner b Robert A. Kinnler.

## MERCHANT SAILING VESSELS OF THE UNITED STATES—Continued.

Official No.	Signal letters.	Rig.	Name of vessel.	Gross tonnage.	Net tonnage.	Length.		Breadth.	Depth.	Crew.	When built.	Where built.	Home port (where permanent document issues).
						Feet.	Feet.						
21495		Sch.	Robert T. Graham	70	67	71.0	25.0	5.0	6	1835	Newark, N. J.	New York, N. Y.	
110500		Sch.	Robert T. Lora	33	20	60.4	19.9	5.7	5	1881	Bridgeton, N. J.	Bridgeton, N. J.	
110458	J. V. F. D.	Sch.	Robert Graham Dun.	595	533	146.1	35.5	15.5	7	1881	Bath, Me.	Boston, Mass.	
111373		Sch.	Robt. Jno. Bewick	105	80	80.0	26.5	6.0	3	1901	Milford, Del.	Wilmington, Del.	
111398		Sch.	Robert and Arthur	110	78	95.2	24.0	6.0	19	1902	Essex, Mass.	Boston, Mass.	
111036		Sch.	Robert and Carr	54	51	72.9	20.0	8.2	11	1893	East Boothbay, Me.	Portland, Me.	
110396		Sch.	Robert and Eddie	7	7	34.0	12.4	3.2	0	1879	Milton, Fla.	Pensacola, Fla.	
110601		Sch.	Robert and Jennie	50	47	62.5	23.3	5.1	2	1883	San Francisco, Cal.	San Francisco, Cal.	
110124		Sch.	Robert and Mary	26	24	55.9	18.6	4.9	2	1871	Baltimore, Md.	Baltimore, Md.	
111347	K. Q. V. P.	Sch.	Robesonia	955	866	195.0	35.0	17.6	4	1901	Noank, Conn.	Philadelphia, Pa.	
110906		Slp.	Robin Adair	0	5	24.4	9.3	5.0	2	1890	Deer Isle, Me.	Deer Isle, Me.	
21867		Sch.	Robin Hood	99	94	100.0	17.4	7.8	4	1898	Hamburg, Pa.	Crisfield, Md.	
110636		Sch.	Robin Hood	92	65	82.1	23.2	8.3	5	1884	Essex, Mass.	Eastport, Me.	
110610		Slp.	Robinson Crusoe	9	8	36.0	12.6	3.4	2	1898	Leemont, Va.	Newport News, Va.	
110632		Sch.	Robinson Crusoe	10	9	47.0	15.0	6.0	2	1898	Waveland, Fla.	Key West, Fla.	
111188		Slp.	Rochester	38	38	60.0	15.0	10.0	2	1898	Eau Gallie, Fla.	St. Augustine, Fla.	
21202		Sch.	Rock	43	40	66.5	19.0	5.0	4	1849	Dorchester County, Md.	Crisfield, Md.	
110657		Sch.	Rock Island	28	27	54.0	20.0	3.5	1	1884	San Francisco, Cal.	San Francisco, Cal.	
21831		Sch.	Rockaway	46	33	62.5	19.8	5.8	2	1849	Rockaway, N. Y.	Annapolis, Md.	
21998		Slp.	Rocket	8	8	34.3	14.0	4.0	1	1871	Greenport, N. Y.	New Haven, Conn.	
111339	K. Q. T. G.	Sch.	Rockland	481	403	163.6	34.3	10.4	2	1901	Bath, Me.	Fall River, Mass.	
21671		Slp.	Rocky Mountain	45	43	55.1	23.2	5.6	6	1860	Cape Elizabeth, Me.	Calais, Me.	
111290	K. Q. G. H.	Sch.	Roderick Dhu.	1,534	1,452	257.1	40.2	22.8	18	1874	Sunderland, England.	San Francisco, Cal.	
110194	J. Q. H. W.	Sch.	Rodney Parker	440	380	130.0	33.0	10.0	6	1874	Mystic, Conn.	New London, Conn.	
110050	J. I. Q. C.	Sch.	Roger Drury	360	307	129.2	32.0	11.4	7	1872	East Boston, Mass.	Boston, Mass.	
110644		Sch.	Roger Quarles	25	24	74.0	15.6	4.5	3	1884	Norfolk, Va.	Newport News, Va.	
111251		Sch.	Roland B. French	6	6	35.5	12.9	3.0	2	1890	Fairmount, Md.	Baltimore, Md.	
110414		Slp.	Rollin S.	12	8	37.5	14.8	4.3	4	1880	Port Norris, N. J.	Bridgeton, N. J.	
110038		Sch. y.	Romance	32	30	58.9	17.4	6.0	2	1872	Bath, Me.	Boston, Mass.	
202878		Sch.	Romance	136	96	108.0	25.2	11.6	18	1906	Essex, Mass.	Gloucester, Mass.	
21324		Sch.	Romeo	39	37	46.6	16.8	6.8	2	1846	do.	Bucksport, Me.	
24583		Sch.	Romeo	298	298	140.0	26.0	11.6	5	1867	Marine City, Mich.	Buffalo, N. Y.	
111207		Slp.	Romeo	9	7	30.8	13.0	4.4	1	1898	Charleston, S. C.	Charleston, S. C.	
111255		Slp.	Romeo	10	10	36.4	14.2	2.8	1	1899	Lake Charles, La.	Brashear, La.	
110300		Slp.	Romp	7	6	32.7	12.3	3.9	2	1876	Mount Pleasant, S. C.	Charleston, S. C.	
111091		Cat.	Romp	5	5	24.0	10.9	3.6	1	1887	Monument Beach, Mass.	Provincetown, Mass.	
111159		Sch.	Romulus	15	15	42.0	11.4	5.8	1	1897	North Muskegon, Mich.	Grand Haven, Mich.	
111373		Slp.	Rona C. Hammond	9	9	40.9	15.3	4.1	4	1901	Bedsworth, Md.	Cape Charles, Va.	
110911		Slp. y.	Rondina	7	7	32.0	8.3	6.6	2	1893	Boston, Mass.	Salem, Mass.	
111258		Sch.	Rondo	107	100	88.0	27.2	7.6	3	1882	Bello Isle, New Brunswick.	Boston, Mass.	
111108	K. M. Q. P.	Sch.	Rondout	831	764	181.6	35.3	16.1	2	1890	Bath, Me.	New York, N. Y.	
111367		Slp.	Roosevelt	6	6	36.0	14.0	2.5	5	1901	Cambridge, Md.	Baltimore, Md.	
202662		Sch.	Roosevelt	41	41	64.5	17.6	8.4	2	1906	Seattle, Wash.	Seattle, Wash.	
136432		Sch.	Rosa	9	8	40.3	15.4	3.3	2	1894	Back Bay, Miss.	New Orleans, La.	
110528		Sch.	Rosa A.	36	22	59.6	20.6	4.8	5	1882	Biloxi, Miss.	Do.	
110883		Sch.	Rosa Albury	16	15	37.5	14.6	4.6	6	1878	do.	Key West, Fla.	
110683		Slp.	Rosa B.	9	6	39.0	14.5	3.7	3	1885	Dividing Creek, N. J.	Bridgeton, N. J.	
111426		Sch.	Rosa Bell	23	21	60.0	18.0	4.0	2	1902	St. Marys, Ga.	St. Marys, Ga.	
21302		Sch.	Rosa Belle	131	125	100.0	26.2	7.8	4	1863	Milwaukee, Wis.	Milwaukee, Wis.	
111456		Slp.	Rosa Blanche	13	10	39.5	12.7	6.2	1	1903	Eggemoggin, Me.	Castine, Me.	
110690		Sch.	Rosa E.	40	38	61.4	19.0	5.1	1	1885	Stauben, Me.	Bangor, Me.	
111244		Sch.	Rosa Lambert	25	16	48.0	17.1	5.1	4	1899	Essington, Pa.	Bridgeton, N. J.	
110290		Sch.	Rosa Lea	32	30	53.6	10.0	5.2	2	1875	Mathews County, Va.	Newport News, Va.	
110521	J. V. W. L.	Lgr.	Rosa Lena	8	7	35.5	11.2	2.9	1	1890	Terrobonne Parish, La.	Brashear, La.	
111413		Sch.	Rosa Mueller	282	241	120.0	30.9	10.3	5	1882	East Deering, Me.	Boothbay, Me.	
110994		Sch.	Rosa Otto	13	13	47.6	12.0	3.8	1	1902	Wilmington, N. C.	Key West, Fla.	
111049		Sch.	Rosa Pearl	10	9	52.5	13.5	3.7	3	1893	Ortolo, Md.	Crisfield, Md.	
111048		Sch.	Rosa Pierce	5	5	40.0	10.5	2.2	1	1893	North River, N. C.	Beaufort, N. C.	
111006		Sch.	Rosa T.	21	14	54.2	17.6	3.2	2	1893	Old River, Tex.	Galveston, Tex.	
110653		Sch.	Rosa B. Cora	17	8	41.0	13.0	4.0	1	1892	Elizabeth City, N. C.	Newbern, N. C.	
111060		Sch.	Rosa M. Duncan	10	9	53.5	14.6	3.1	6	1884	Holland Point, Md.	Crisfield, Md.	
21264		Slp.	Rosa and May	6	6	30.0	10.5	4.6	1	1894	Brooksville, Me.	Deer Isle, Me.	
110854		Sch.	Rosale	15	14	39.5	14.6	4.4	5	1890	Charleston, S. C.	Charleston, S. C.	
111436		Slp. y.	Rosale	12	12	37.6	13.6	4.0	1	1902	West Mystic, Conn.	New Haven, Conn.	
111019		Sch.	Rosalie M.	8	7	33.0	12.6	3.6	2	1893	Biloxi, Miss.	Gulport, Miss.	
76421		Sch. y.	Rosamond	24	23	42.0	14.8	4.0	1	1883	Point Pleasant, N. J.	Philadelphia, Pa.	
111233	K. Q. D. L.	Sch.	Rosamond	1,090	985	201.0	41.0	17.0	11	1900	Benicia, Cal.	San Francisco, Cal.	
92330		Sch.	Rosana	8	8	34.0	13.0	3.0	1	1891	Patchogue, N. Y.	Patchogue, N. Y.	
111042		Sch.	Roscoe S. Miller	20	10	53.0	17.6	4.5	4	1893	Buenavista, N. J.	Bridgeton, N. J.	
202449		Sch.	Rose	9	9	40.0	14.2	2.6	1	1005	Indianola, Tex.	Port Lavaca, Tex.	
110876		Sch.	Rose Cabral	94	89	86.6	23.9	9.1	17	1890	Essex, Mass.	Provincetown, Mass.	
202525	K. V. C. J.	Sch.	Rose Dorothea	147	108	108.7	24.6	12.0	23	1905	do.	Do.	
110714		Lgr.	Rose Eulalie	5	5	36.0	11.3	3.3	1	1886	Little Caillon, La.	Brashear, La.	
110485	J. V. K. D.	Bkn.	Rose Innes	835	769	163.2	35.9	19.5	11	1881	Bath, Me.	New York, N. Y.	

<sup>1</sup> Formerly British ship Roderick Dhu.  
<sup>2</sup> Hawaiian bark Roderick Dhu.  
<sup>3</sup> Formerly schooner Tallor.

<sup>4</sup> Formerly British schooner Rondo.  
<sup>5</sup> Formerly schooner E. G. Burklin.

<sup>6</sup> Formerly schooner-yacht John L. Dorsett.  
<sup>7</sup> Formerly sloop Milton Leon.

## MERCHANT SAILING VESSELS OF THE UNITED STATES—Continued.

Official No.	Signal letters.	Rig.	Name of vessel.	Gross tonnage.	Net tonnage.	Length.	Breadth.	Depth.	Crew.	When built.	Where built.	Home port (where permanent document issued).
						Feet.	Feet.	Feet.				
111310		Sch.	Rose Standish	45	45	65.2	18.8	8.6	12	1900	Gloucester, Mass.	Plymouth, Mass.
111234		Slp.	Rose E. Chelton	8	8	42.0	14.2	3.3	2	1899	Landonville, Md.	Alexandria, Va.
110804		Slp.	Rosebelle	8	8	44.6	11.9	3.0	1	1883	Smyrna, N. C.	Beaufort, N. C.
21208		Slp.	Rosebud	32	31	52.1	19.4	5.2	2	1866	Gulford, Conn.	Greenport, N. Y.
110175		Sch.	Rosebud	11	11	32.0	13.0	4.2	5	1874	Key West, Fla.	Key West, Fla.
110411		Sch.	Rosebud	7	5	44.0	10.6	2.7	1	1875	Dorchester County, Md.	Annapolis, Md.
110752		*Sch.	Rosebud	44	41	77.0	18.4	5.8	2	1887	Oankosh, Wis.	Milwaukee, Wis.
110773		Cat.	Rosebud	5	5	26.8	11.0	4.4	1	1885	Osterville, Mass.	Nantucket, Mass.
21753		Sch.	Rosella	39	37	60.0	22.3	4.3	1	1868	San Francisco, Cal.	San Francisco, Cal.
111011		Slp.	Rosella	8	8	34.0	14.0	3.4	1	1892	Patohogue, N. Y.	Patohogue, N. Y.
130369	K. L. R. N.	Sch. y.	Rosemary	58	55	75.0	21.1	9.0	9	1893	Nyack, N. Y.	New York, N. Y.
202186		Slp.	Rosetta	5	5	39.0	12.5	2.0	1	1905	Beaufort, N. C.	Beaufort, N. C.
111439		Slp.	Rosetta Carr	8	6	32.9	13.8	3.7	1	1902	Charleston, S. C.	Charleston, S. C.
110781		Slp.	Rosie	7	6	30.7	14.6	3.3	1	1888	Patohogue, N. Y.	Patohogue, N. Y.
110940		Slp.	Rosie	7	6	26.4	10.3	4.0	2	1837	Cambridge, Mass.	New Bedford, Mass.
111201		Sch.	Rosie Agnes	6	6	41.3	12.0	2.6	4	1896	Bishops Head, Md.	Crisfield, Md.
110490		Sch.	Rosie Beatrice	25	24	54.8	18.5	4.7	7	1881	Madison, Md.	Do.
110981		Sch.	Rosie II	73	69	72.0	25.5	6.0	3	1892	Alameda, Cal.	Unga, Alaska.
110650		Slp.	Rosie Pearson	7	7	36.7	14.0	3.6	1	1884	Pocomoke City, Md.	Ellisabeth City, N. C.
110078		Sch.	Rosina	10	10	34.9	12.0	4.0	2	1872	Apalachicola, Fla.	Tampa, Fla.
111173		Sch.	Rosina	16	15	46.5	14.5	3.6	3	1898	Chocomaque, Fla.	Key West, Fla.
111312	K. Q. P. T.	Sch. y.	Rosina	29	29	51.0	17.4	6.0	2	1900	Nahant, Mass.	Pittsburg, Pa.
110858		*Slp.	Rosy Dawn	24	22	45.0	15.9	4.0	2	1890	Bowdoinham, Me.	Portland, Me.
110254		Slp.	Rough Ashler	12	11	45.3	13.3	2.0	2	1875	Hayre de Grace, Md.	Baltimore, Md.
111209		*Sch.	Rough Rider	37	28	59.2	20.8	4.5	4	1838	Siddell, La.	New Orleans, La.
111450		Slp.	Rough Rider	12	9	38.6	13.0	6.0	3	1903	Bremen, Me.	St. George, Me.
21622		Sch.	Rough and Ready	56	53	69.0	24.4	5.1	3	1894	San Francisco, Cal.	San Francisco, Cal.
110838		Sch.	Roulette	83	50	82.0	23.2	10.0	11	1884	Boston, Mass.	New York, N. Y.
110097		Sch.	Rouse Shannons	205	195	123.5	27.6	8.4	6	1868	Milwaukee, Wis.	Grand Haven, Mich.
110362		Slp.	Rover	8	8	34.4	12.6	3.4	1	1890	Southside, N. Y.	New York, N. Y.
110500	K. B. P. F.	Sch.	Rover	126	119	82.5	26.3	8.0	3	1883	Cambridge, Md.	Baltimore, Md.
110819		Slp.	Rover	5	5	25.8	11.0	2.8	1	1884	Port Republic, N. J.	Bomers Point, N. J.
111150		*Slp.	Rover	7	7	36.2	11.4	3.3	1	1897	Alexandria Bay, N. Y.	Cape Vincent, N. Y.
111438		Slp.	Rover	15	11	37.9	17.3	4.5	1	1902	Harris Neck, Ga.	Savannah, Ga.
110709		Sch. y.	Rowena	19	19	52.3	13.6	5.0	3	1865	Flushing, N. Y.	New York, N. Y.
110990		Sch.	Rowena	16	15	40.6	13.3	5.2	4	1892	Florence, Fla.	Key West, Fla.
111360		Slp.	Rowena	5	5	32.5	11.5	3.2	1	1904	Jersey City, N. J.	Charleston, S. C.
111374		Slp.	Rowena	6	6	33.6	12.2	2.5	5	1901	St. Michaels, Md.	Baltimore, Md.
21589		Slp.	Roxanna	9	8	38.7	12.0	3.6	1	1899	Westbrook, Conn.	Perth Amboy, N. J.
21888		Slp.	Roxanna	7	7	30.2	12.1	4.0	1	1899	Westbrook, Conn.	New London, Conn.
110563		Sch.	Roxanna Frances	60	45	81.2	23.2	6.4	3	1882	Pocomoke City, Md.	Annapolis, Md.
110658		Sch.	Roxanna Hand	16	11	42.0	16.3	4.0	4	1884	Goshen, N. J.	Camden, N. J.
110025		Sch.	Roxie J. Connor	10	10	50.0	14.6	3.0	5	1869	Magnolia, Del.	Crisfield, Md.
111446		Sch.	Roy F.	7	7	32.1	13.3	3.4	1	1901	Blackwater, Fla.	Tampa, Fla.
110919	K. J. N. W.	Sch.	Roy Somers	314	298	140.0	34.0	9.0	7	1861	Fairhaven, Cal.	San Francisco, Cal.
21219		Sch.	Rozella	36	22	54.3	16.4	6.8	8	1840	Essex, Mass.	Southwest Harbor, Me.
110480		Sch.	Rube Richards	815	774	175.2	33.3	17.7	7	1881	Manitowoc, Wis.	Sandusky, Ohio.
110779		Sch.	Ruby	50	48	69.0	21.2	5.5	2	1883	San Francisco, Cal.	San Francisco, Cal.
110993		Slp.	Ruby	6	5	31.9	13.2	3.2	1	1888	Greenport, N. Y.	Bridgeport, Conn.
111015		Sch.	Ruby	12	12	48.5	14.4	4.6	2	1892	Mosspoint, Miss.	Gulfport, Miss.
111160		Slp.	Ruby	6	6	37.8	12.3	2.5	5	1897	Hudson, Md.	Baltimore, Md.
111296		Slp.	Ruby	12	10	38.5	14.8	6.4	2	1899	Dennysville, Me.	Eastport, Me.
111419	K. R. V. P.	Sch.	Ruby	145	306	132.0	34.0	9.0	6	1902	Alameda, Cal.	San Francisco, Cal.
202824		Sch.	Ruby G.	19	14	48.0	17.0	4.0	2	1906	Chester, Fla.	Fernandina, Fla.
111232		Sch.	Ruby Terry	12	8	36.4	14.2	3.2	3	1899	Blox, Miss.	Gulfport, Miss.
110956		Slp.	Ruby G. Ford	9	5	45.0	15.6	2.6	4	1891	Fairmount, Md.	Crisfield, Md.
203119		Sch.	Ruby L. Davis	23	15	51.6	17.6	4.7	1	1906	Battery Park, Va.	Newport News, Va.
116549		Slp. y.	Rufina	14	14	48.0	12.0	7.0	2	1888	Boston, Mass.	Providence, R. I.
110263	J. R. K. P.	Hk.	Rufus E. Wood	1, 47	1, 331	200.1	40.4	24.5	9	1876	Deering, Me.	San Francisco, Cal.
111110	K. M. Q. S.	Sch. y.	Rusalka	28	24	56.3	15.1	7.7	4	1896	South Boston, Mass.	New York, N. Y.
21231		Sch.	Rushlight	66	63	73.6	21.2	7.7	2	1863	Essex, Mass.	Machias, Me.
110896		Sch.	Russell L.	9	8	55.0	17.0	2.7	8	1892	Dorchester County, Md.	Crisfield, Md.
110999		Sch.	Russell C.	10	9	52.0	15.0	3.1	6	1892	Oxford, Md.	Baltimore, Md.
111416		Sch.	Russell De Hughlett	32	27	65.6	19.2	5.6	5	1902	Madison, Md.	Do.
111203		Sch.	Russell O. W.	8	8	48.3	13.1	2.9	7	1898	Solomons, Md.	Crisfield, Md.
111370		Sch.	Russell A. Wingate	31	31	66.8	19.4	5.4	10	1901	Madison, Md.	Baltimore, Md.
21476		*Sch.	Russlan	305	290	137.0	26.2	11.5	5	1862	Oswego, N. Y.	Duluth, Minn.
21432		Slp.	Ruth	6	5	29.8	12.2	3.0	1	1885	do.	Cape Charles, Va.
110478	K. C. F. V.	Sch.	Ruth	89	85	99.4	23.6	8.7	4	1881	Noank, Conn.	New London, Conn.
110666		Slp.	Ruth	7	7	25.9	13.3	4.5	1	1885	do.	do.
111018		Sch.	Ruth	7	7	29.6	12.4	3.4	5	1893	Key West, Fla.	Key West, Fla.
111061		Sch.	Ruth	7	7	43.6	12.0	2.7	1	1894	Smyrna, N. C.	Beaufort, N. C.
111128		Sch.	Ruth	8	8	39.0	13.7	3.2	6	1896	Fairbank, Md.	Baltimore, Md.
111156		Sch.	Ruth	10	7	47.0	13.6	3.1	1	1897	Smyrna, N. C.	Newbern, N. C.
111307		Slp.	Ruth	11	11	29.7	12.5	3.8	2	1900	Fort Royal, S. C.	Beaufort, S. C.
111355		Sch.	Ruth	8	8	46.0	12.4	2.9	3	1901	Punta Gorda, Fla.	Savannah, Ga.

1 Formerly schooner-yacht Jessie, official number 75648.  
 b U. S. Engineer schooner Alice.

2 Formerly sloop-yacht Sharon.

† Rebuilt, 1888.



## MERCHANT SAILING VESSELS OF THE UNITED STATES—Continued.

Official No.	Signal letters.	Rig.	Name of vessel.	Gross tonnage.	Net tonnage.	Length.		Depth.	Crew.	When built.	Where built.	Home port (where permanent document issues).
						Feet.	Feet.					
111365		Slp.	Ruth	8	8	43.2	14.5	3.7	6	1901	Oriole, Md.	Crisfield, Md.
111362		Sch.	Ruth	10	11	47.6	17.0	3.3	4	1901	Delisle, Miss.	Gulfport, Miss.
201261		*Sch.	Ruth	38	19	50.0	16.3	4.5	3	1904	Mount Holly, Va.	Alexandria, Va.
203570		Slp.	Ruth	7	5	39.0	14.0	3.0	1	1906	Deepcreek, Va.	Cape Charles, Va.
111320		Sch.	Ruth A.	34	33	49.6	19.6	4.7	3	1900	High Mangroves, Fla.	Key West, Fla.
111012		Slp.	Ruth C.	6	6	37.0	13.6	3.2	4	1899	Fairmount, Md.	Crisfield, Md.
75839		Sch.	Ruth Darling	14	13	42.2	15.1	3.6	1	1892	North River, N. C.	Wilmington, N. C.
111101		Sch.	Ruth Decker	122	85	98.6	27.0	6.6	3	1876	Port Jefferson, N. Y.	Stonington, Conn.
111122		Sch.	Ruth J.	11	9	48.4	12.8	3.1	1	1895	Shallotte, N. C.	Wilmington, N. C.
110167	J. P. G. H.	Sch.	Ruth Richardson	28	20	62.5	19.0	4.9	3	1896	Madison, Md.	Crisfield, Md.
110082		Sch.	Ruth Robinson	496	452	139.9	33.0	12.2	6	1874	Port and Conn.	Boston, Mass.
200241		Sch.	Ruth A. Price	69	66	73.3	23.8	7.9	6	1873	Somerset County, Md.	Baltimore, Md.
202500	K. V. C. G.	Sch.	Ruth A. Wales	31	12	74.0	20.0	8.9	6	1903	Pensacola, Fla.	Pensacola, Fla.
111094		Slp.	Ruth B. Cobb	620	530	182.6	37.2	13.6	7	1905	Rockland, Me.	New York, N. Y.
111309	K. Q. J. P.	Sch.	Ruth E. Cumcock	7	7	36.0	11.0	5.0	1	1895	Cape Rosier, Me.	Castine, Me.
201587	K. T. N. C.	Sch.	Ruth E. Godfrey	597	497	189.6	37.6	13.4	8	1900	Port Blakeley, Wash.	San Francisco, Cal.
111334	K. S. W. R.	Sch.	Ruth E. Merrill	3,003	2,359	301.0	48.2	23.7	12	1904	Bath, Me.	Portland, Me.
110993		Sch.	Ruth E. Pembur	95	58	92.3	22.8	9.7	14	1901	Tottenville, N. Y.	New York, N. Y.
111139		Sch.	Ruth M. Martin	98	63	86.2	23.7	9.8	20	1882	Essex, Mass.	Do.
111139		Sch.	Ruth and Ella	10	8	38.5	14.3	3.5	2	1867	River Springs, Md.	Annapolis, Md.
111341	K. Q. T. M.	*Sch.	Rutherford	955	866	195.0	35.0	17.6	4	1901	Noank, Conn.	Philadelphia, Pa.
200745		Sch.	Ruthie	22	14	54.4	17.3	4.2	3	1904	Biloxi, Miss.	Gulfport, Miss.
N												
115406		Sch.	S. Chas.	15	10	48.6	15.5	4.0	5	1875	Somerset County, Md.	Crisfield, Md.
23544		Sch.	S. Francis	11	10	40.3	12.5	4.5	1	1868	Hattoras, N. C.	Newbern, N. C.
116118		Sch.	S. Greenwood	15	14	36.0	14.0	5.0	3	1886	Noank, Conn.	New York, N. Y.
23141		Sch.	S. Sawyer	69	66	72.4	22.7	6.0	2	1859	Bristol, Me.	Southwest Harbor, Me.
22854		Slp.	S. Van Rensselaer	22	21	43.7	17.4	4.5	2	1834	Hempstead, N. Y.	New York, N. Y.
116136		Slp.	S. Wimsatt	8	7	34.4	12.7	3.5	1	1890	Washington, D. C.	Norfolk, Va.
116705		Sch.	S. A. Guyther	7	5	41.5	16.8	3.8	2	1895	Piney Point, Md.	Alexandria, Va.
116595		Sch.	S. A. Holland	10	9	50.0	14.7	3.3	6	1893	Marion, Md.	Crisfield, Md.
73765		Sch.	S. A. Wood	294	248	142.0	28.0	10.2	6	1868	Manitowoc, Wis.	Chicago, Ill.
23712		Slp.	S. B. Bogert	6	6	30.0	12.0	2.8	2	1867	Patchogue, N. Y.	Greenport, N. Y.
110933		Slp.	S. B. King	10	7	35.3	13.0	3.9	1	1849	Mount Pleasant, S. C.	Charleston, S. C.
22702		Slp.	S. B. Latham	10	9	32.6	13.0	4.8	3	1861	Noank, Conn.	Do.
116335		Sch.	S. B. Paige	47	45	79.0	20.0	4.0	2	1863	Oshkosh, Wis.	Milwaukee, Wis.
22346		Sch.	S. B. Pomeroy	406	386	150.5	33.4	11.6	5	1856	Cleveland, Ohio	Detroit, Mich.
116212	K. F. D. R.	Bk.	S. C. Allen	600	632	177.2	37.0	14.3	9	1888	Bath, Me.	Honolulu, Hawaii.
115447		Sch.	S. C. Kemble	25	15	40.5	18.4	4.9	2	1875	Newport, N. J.	Alexandria, Va.
117084		Slp.	S. C. Kirk	10	8	45.0	14.2	3.5	1	1901	Dreks, Va.	Cape Charles, Va.
116354	K. H. N. L.	Sbp.	S. D. Carleton	1,882	1,671	240.0	44.4	25.4	19	1890	Rockport, Me.	San Francisco, Cal.
117033		*Sch.	S. D. WARRINER	2,270	2,125	300.0	41.0	21.0	8	1901	West Bay City, Mich.	Cleveland, Ohio.
23817		Sch.	S. E. Barnes	44	41	65.0	20.8	4.8	4	1869	Westfield, N. Y.	New York, N. Y.
116196		Sch.	S. E. Coulbourn	27	18	57.2	19.4	5.9	2	1873	Somerset County, Md.	Cape Charles, Va.
115555		Sch.	S. E. Jordan	9	9	32.0	13.0	5.0	1	1877	Eastport, Me.	Eastport, Me.
116089		Slp.	S. F. Birms	27	26	66.5	16.4	4.4	1	1886	Bayport, N. Y.	Patchogue, N. Y.
23872		Sch.	S. F. Kirwan	83	79	84.8	23.9	6.3	4	1870	Dorchester County, Md.	Crisfield, Md.
116570		Slp.	S. F. Knapp	6	6	29.5	12.3	3.7	1	1881	Cape Tree, N. Y.	Patchogue, N. Y.
116166	K. D. T. M.	Sch.	S. F. Makar	109	78	90.0	24.1	9.8	17	1887	Essex, Mass.	New York, N. Y.
116862		Slp.	S. F. Smith	6	6	40.0	13.7	2.8	4	1867	Dames Quarter, Md.	Crisfield, Md.
116428	K. J. R. O.	Sch.	S. G. Haskell	681	569	180.2	34.7	14.3	7	1891	Millbridge, Me.	Deer Isle, Me.
116145	K. G. M. H.	Bkn.	S. G. Wilder	604	557	166.8	37.3	14.0	11	1887	Port Blakeley, Wash.	San Francisco, Cal.
115850		Slp.	S. H. Mills	20	19	45.4	17.4	4.7	6	1882	James Point, Md.	Baltimore, Md.
115532		Sch.	S. H. Pinkham	19	18	43.0	15.0	5.5	4	1877	Kennebunk, Me.	Gloucester, Mass.
116292		Sch.	S. H. Roberts	19	13	60.0	16.3	4.3	3	1889	Somerset County, Md.	Crisfield, Md.
116534		Sch.	S. H. Sawyer	107	90	77.5	25.4	8.1	3	1883	Dorchester, New Brunswick	Bath, Me.
116083		Sch.	S. H. Woodbury	6	6	38.6	10.2	2.8	2	1885	Cedar Keys, Fla.	Key West, Fla.
200253		Slp.	S. J. Bennett	7	7	43.0	15.3	3.2	4	1903	Inverness, Md.	Crisfield, Md.
23823		Sch.	S. J. Delan	36	23	59.4	20.0	6.2	2	1869	Islip, N. Y.	Chincoteague, Va.
23132		Sch.	S. J. Lindsey	80	76	68.6	20.2	11.4	2	1830	Harrington, Me.	Rockland, Me.
115560		Sch.	S. J. Stevens	10	9	44.0	10.8	3.7	4	1877	Rockhall, Md.	Annapolis, Md.
23761		Sch.	S. J. Tilden	613	582	172.0	32.0	13.4	6	1869	Cleveland, Ohio	Chicago, Ill.
117175		Sch.	S. J. Todd	13	13	55.0	16.0	3.8	6	1902	Oriole, Md.	Newport News, Va.
116031		S. p.	S. K. Marshall	5	5	43.0	8.9	2.9	2	1884	Seyern River, Va.	Do.
115502		Sch.	S. K. Parks	5	5	47.0	13.0	3.0	6	1876	Somerset County, Md.	Crisfield, Md.
115551		Sch.	S. L. Bowen	24	16	51.3	19.0	4.5	2	1877	Wicomico County, Md.	Alexandria, Va.
23743		Sch.	S. L. Elmyra	18	17	45.0	15.0	3.8	2	1869	Hattoras, N. C.	Newbern, N. C.
23122		Sch.	S. L. Foster	48	30	67.4	20.2	6.9	3	1867	Damariscotta, Me.	Southwest Harbor, Me.
115953		Slp.	S. L. Houseman	12	12	41.7	14.8	4.0	2	1883	Nansemond County, Va.	Norfolk, Va.
116312	J. Q. L. T.	Sch.	S. M. Bird	517	430	132.0	32.1	15.2	7	1874	Belfast, Me.	New York, N. Y.
116267		Sch.	S. M. Dougherty	10	6	35.3	13.5	3.4	3	1874	Pennegrove, N. J.	Bridgeton, N. J.
23782		Sch.	S. M. Homan	22	15	49.5	16.9	4.5	2	1869	South Haven, N. Y.	Newport News, Va.
116130	K. D. N. Q.	Bkn.	S. N. Castle	514	464	158.8	35.1	13.7	11	1886	Port Blakeley, Wash.	San Francisco, Cal.
116628		*Sch.	S. O. Co. No. 57	1,381	1,310	241.2	37.0	18.4	7	1892	Chester, Pa.	New York, N. Y.

<sup>1</sup> Formerly schooner Josie Crowley.

<sup>2</sup> Formerly schooner } S. E. Jordan.

<sup>3</sup> Formerly } b Br. sch.

<sup>4</sup> Formerly British schooner Emma C.

<sup>5</sup> Formerly schooner S. O. Co. of N. Y., No. 57.



## MERCHANT SAILING VESSELS OF THE UNITED STATES—Continued.

Official No.	Signal letters.	Rtg.	Name of vessel.	Gross tonnage.	Net tonnage.	Length.	Breadth.	Depth.	Crew.	When built.	Where built.	Home port (where permanent document issues).
						Feet.	Feet.	Feet.				
116763		*Sch.	S. O. Co. No. 81.....	1,774	1,402	254.0	40.5	23.0	9	1897	Buffalo, N. Y.....	New York, N. Y.
116870		*Sch.	S. O. Co. No. 86.....	1,102	999	208.7	38.1	16.0	5	1899	West Superior, Wis.	Do.
141698	K. S. B. P.	*Sch.	S. O. Co. No. 91.....	2,019	1,851	246.6	42.0	21.2	9	1903	do.	San Francisco, Cal.
200140	K. S. P. J.	*Sch.	S. O. Co. No. 92.....	3,248	3,044	302.4	43.3	28.6	10	1903	Port Richmond, N. Y.	New York, N. Y.
200789	K. T. B. G.	*Sch.	S. O. Co. No. 94.....	4,167	3,934	300.5	50.0	27.0	12	1904	Shooter Island, N. Y.	Do.
200955	K. T. D. J.	*Sch.	S. O. Co. No. 95.....	4,167	3,939	360.5	50.0	27.0	12	1904	do.	Do.
116199	K. F. O. V.	*Sch.	S. O. Co. of N. Y., No. 66	589	589	162.1	30.1	14.4	3	1888	Chester, Pa.....	Do.
116599	K. L. T. B.	*Sch.	S. O. Co. of N. Y., No. 68	1,643	1,599	249.0	37.0	20.0	7	1893	do.	Do.
116722	K. M. S. N.	Sch.	S. P. Blackburn.....	1,750	1,537	233.7	43.9	20.1	10	1896	Bath, Me.....	Bath, Me.
116507		Sch.	S. P. McDaniel.....	5	5	46.0	11.0	2.7	1	1893	Ohio, Md.....	Annapolis, Md.
116535	K. L. M. D.	Sch.	S. P. Willard.....	127	87	98.6	25.2	10.4	18	1892	Essex, Mass.....	Gloucester, Mass.
116694		Sch.	S. R. Mallory.....	34	33	54.4	18.0	6.0	12	1895	Cedar Keys, Fla.....	Key West, Fla.
22860		Slp.	S. R. Paoker.....	10	10	33.8	13.5	5.0	2	1862	Noank, Conn.....	Newport, R. I.
23798	J. H. C. N.	Sch.	S. S. Hudson.....	429	350	127.1	30.9	10.2	5	1866	Mays Landing, N. J.	Bridgeport, Conn.
23983		Slp.	S. S. Rowe.....	50	48	61.1	23.4	5.0	2	1871	Boston, Mass.....	Boston, Mass.
116931	K. P. N. R.	Sch.	S. T. Alexander.....	779	695	175.5	38.5	15.9	11	1899	Fairhaven, Cal.....	San Francisco, Cal.
204088	K. W. C. H.	*Sch.	S. T. Co. No. 2.....	526	430	148.5	36.0	12.2	3	1907	Bath, Me.....	Bath, Me.
116287		Sch.	S. T. Howard.....	9	9	50.6	12.4	3.8	5	1889	Dames Quarter, Md.	Crisfield, Md.
115947		Sch.	S. T. Mulr.....	16	15	54.4	15.0	4.4	2	1883	Fairmount, Md.....	Annapolis, Md.
115683		Sch.	S. V. Turner.....	5	5	37.6	9.4	2.6	1	1879	York County, Va.....	Newport News, Va.
115672		Sch.	S. W. Darby, jr.....	48	46	70.0	23.0	4.5	3	1879	Milford, Del.....	Baltimore, Md.
23790		Slp.	S. W. Truslow.....	23	22	50.5	17.9	5.1	8	1866	Moriches, N. Y.....	Perth Amboy, N. J.
116058		Sch.	S. J. D. Wilson.....	33	32	65.1	18.1	5.2	2	1885	Madison, Md.....	Baltimore, Md.
117086		Slp. y.	Sabina.....	17	17	47.4	16.0	4.4	1	1901	Crassy Point, N. Y.	New York, N. Y.
116095		Slp. y.	Sabino.....	46	44	65.5	19.0	4.9	2	1886	Phippsburg, Me.....	Bath, Me.
116779		Slp. y.	Sabia.....	6	6	26.6	10.3	5.6	1	1893	Lynn, Mass.....	Boston, Mass.
115977		Sch.	Sabra A.....	9	8	35.1	11.9	3.3	1	1884	Pinney Point, N. C.	Newbern, N. C.
115548		Slp.	Sabrina.....	14	8	43.4	10.2	3.5	4	1877	Riverside, N. J.....	Camden, N. J.
116201		Slp.	Sachom.....	7	7	28.5	11.1	5.0	4	1888	Gloucester, Mass.....	Boston, Mass.
116252	K. G. D. T.	Sch. y.	Sachem.....	81	77	88.5	23.5	9.2	9	1880	South Boston, Mass.	New York, N. Y.
116440		Slp.	Sachem.....	8	8	33.4	12.5	3.7	3	1891	Greenback, Va.....	Chincoteague, Va.
117144		Slp.	Sachem.....	19	13	47.5	15.4	6.7	2	1902	Eastport, Me.....	Eastport, Me.
117221		Sch.	Sadoll.....	7	7	31.0	12.7	3.7	5	1903	Key West, Fla.....	Key West, Fla.
115487		Sch.	Sadio.....	18	17	45.0	16.3	4.5	3	1876	St. Michaels, Md.	Newport News, Va.
115541		Cat.	Sadio.....	5	5	27.5	12.2	2.8	1	1876	Bayshore, N. Y.....	Patchogue, N. Y.
116055		Sch.	Sadio.....	6	6	35.4	11.1	2.4	1	1885	Atlantic City, N. J.	Somers Point, N. J.
116374	K. H. T. S.	Sch.	Sadio.....	310	294	142.0	34.0	9.0	7	1890	Fairhaven, Cal.....	San Francisco, Cal.
116881		Sch.	Sadio.....	11	9	46.5	14.2	6.8	2	1899	Machias, Me.....	Eastport, Me.
116056		Slp.	Sadio.....	7	7	31.6	10.6	5.0	1	1900	Cushing, Me.....	York, Me.
201500		Sch.	Sadio.....	10	10	44.2	13.3	2.7	1	1904	Atlanta, N. C.....	Beaufort, N. C.
202452		Slp.	Sadio.....	8	8	33.5	10.5	3.1	1	1905	St. Michael, Alaska.....	St. Michael, Alaska.
116254		Slp.	Sadio A.....	5	5	28.4	12.5	3.1	1	1889	Patchogue, N. Y.....	Patchogue, N. Y.
116076		Slp.	Sadio Belle.....	9	9	29.6	13.3	5.0	2	1885	Charleston, S. C.....	Charleston, S. C.
116515		Slp.	Sadio Cochran.....	7	6	30.7	11.6	3.0	1	1892	Point Washington, Fla.	Pensacola, Fla.
200998		Slp.	Sadio D.....	6	6	37.8	10.5	3.8	1	1904	North Harbor, N. C.	Newbern, N. C.
201014		Slp.	Sadio D.....	6	5	41.0	14.0	2.5	3	1904	Chesconnessex, Va.....	Crisfield, Md.
116618		Slp.	Sadio M.....	14	14	43.5	15.5	4.2	1	1894	Patchogue, N. Y.....	Patchogue, N. Y.
116290		Sch.	Sadio Pago.....	9	8	53.5	15.5	2.6	5	1889	St. Michaels, Md.....	Baltimore, Md.
115252	J. P. G. S.	Sch.	Sadio Willcutt.....	305	291	129.0	32.0	10.6	5	1874	St. George, Me.....	Belfast, Me.
115989		Sch.	Sadio A. Kimball.....	53	51	66.0	21.2	6.1	3	1884	Boothbay, Me.....	Portsmouth, N. H.
116326	K. H. F. J.	Sch.	Sadio C. Sumner.....	672	586	176.7	37.5	14.1	6	1890	Thomaston, Me.....	Thomaston, Me.
116743		Sch.	Sadio E. Culver.....	32	23	69.4	19.9	5.5	7	1866	Whitehaven, Md.....	Crisfield, Md.
117172		Sch.	Sadio F. Lewis.....	25	25	68.0	19.6	5.6	8	1902	Inverness, Md.....	Do.
117068		Sch.	Sadio M. Nunan.....	73	36	81.6	21.4	9.2	13	1901	East Boothbay, Me.	Kennebunk, Me.
116448		Sch.	Sadio M. Parks.....	13	9	54.0	14.0	3.8	2	1891	St. Peters, Md.....	Annapolis, Md.
117205		Slp.	Sadio R. Dresson.....	9	9	43.0	15.0	4.8	1	1902	Bishops Head, Md.....	Do.
115567		Sch.	Sadio E. K. Gibson.....	9	5	51.0	13.6	3.0	6	1897	Somerset County, Md.	Crisfield, Md.
202266		Sch.	Sadio and Alice.....	11	7	36.2	12.5	5.5	4	1904	Boston, Mass.....	Boston, Mass.
116440		Slp.	Sadio and Maud.....	7	6	24.5	12.0	3.9	1	1885	Hyannis, Mass.....	Provincetown, Mass.
117107		*Sch.	Safety.....	516	516	193.8	23.8	11.6	4	1902	Camden, N. J.....	Philadelphia, Pa.
116767		Slp. y.	Sagamore.....	7	7	31.4	9.5	5.6	1	1897	South Boston, Mass.	Boston, Mass.
157506		Sch.	*SAGAMORE.....	3,250	2,920	369.4	45.0	22.5	9	1898	Cleveland, Ohio.....	Cleveland, Ohio.
116742		Slp.	Saginaw.....	7	5	37.9	13.2	3.0	1	1896	Crisfield, Md.....	Cape Charles, Va.
115613		Slp.	Sagitta.....	27	25	52.5	18.5	5.0	2	1878	Islip, N. Y.....	Norfolk, Va.
116581		Slp.	Sagitta.....	7	7	34.6	14.3	3.6	1	1893	Patchogue, N. Y.....	Patchogue, N. Y.
117052	K. Q. W. H.	Sch.	Sagua.....	1,585	1,435	245.9	43.1	19.0	6	1901	Bath, Me.....	Fall River, Mass.
115914	K. B. D. R.	Sch.	Sailor Boy.....	328	316	139.3	33.8	12.8	7	1883	Southbend, Wash.	San Francisco, Cal.
200578		Sch.	Sailor's Joy.....	16	8	49.3	17.6	3.6	4	1903	Bloxie, Miss.....	Gulfport, Miss.
23608		Sch.	Sailor's Return.....	27	19	51.8	18.5	5.5	9	1855	Somerset County, Md.	Baltimore, Md.
116138		Lgr.	St. Agnes.....	8	7	37.3	13.0	3.2	1	1886	Little Calhou, La.....	Brashear, La.
115905		Sch.	St. Bartolomeo.....	27	18	56.8	20.0	4.0	3	1882	Bayou Bois Dore, Miss.	Gulfport, Miss.
22591		Slp.	St. Charles.....	6	6	29.0	12.0	3.5	2	1865	Bon Secour, Ala.....	Mobile, Ala.
116833		Slp.	St. Charles.....	15	15	49.5	15.3	5.1	2	1898	Atlantic City, N. J.	Norfolk, Va.
22932	H. R. K. N.	Sch.	St. Croix.....	234	190	112.0	28.5	9.3	8	1866	Calais, Me.....	Boston, Mass.
115568	J. S. P. II.	Shp.	St. David.....	1,476	1,476	213.4	40.6	17.2	15	1877	Bath, Me.....	San Francisco, Cal.
116902		Slp.	St. Elmo.....	6	6	32.0	12.7	3.0	1	1899	Calcasieu Pass, La.	Brashear, La.
115835	J. W. B. F.	Shp.	St. Frances.....	1,898	1,757	231.4	41.8	17.7	20	1882	Bath, Me.....	San Francisco, Cal.
115669		Sch.	St. George.....	14	14	42.2	16.5	3.3	2	1879	Cedar Bayou, Tex.....	Port Arthur, Tex.

\* Formerly schooner Loyalty.

\* Formerly st. s. Standard.

\* Formerly schooner David Z. Norton.

## MERCHANT SAILING VESSELS OF THE UNITED STATES—Continued.

Official No.	Signal letters.	Rig.	Name of vessel.	Gross tonnage.	Net tonnage.	Length.	Breadth.	Depth.	Crew.	When built.	Where built.	Home port (where permanent document issues).
						Feet.	Feet.	Feet.				
115949	K. B. R. F.	Bk.	St. James.....	1,578	1,453	218.5	41.3	23.7	17	1883	Bath, Mo.....	San Francisco, Cal.
23102		*Sch.	St. Joseph.....	185	157	109.0	25.0	7.5	5	1864	Newport, Mich.....	Port Huron, Mich.
116400		Slp.	St. Joseph.....	5	5	30.2	11.0	2.5	1	1891	Chatham Bend, Fla.....	Tampa, Fla.
116362	K. H. P. V.	Bk.	St. Katherine.....	1,201	1,090	202.8	39.3	19.1	16	1890	Bath, Me.....	San Francisco, Cal.
23658		Sch.	St. Leon.....	83	70	75.3	23.4	6.6	2	1871	Penobscot, Me.....	Bucksport, Me.
116182		Lgr.	St. Magdalen.....	5	5	35.0	10.7	3.0	1	1887	Terrebonne Parish, La.....	Brashear, La.
116733		Lgr.	St. Margaret.....	9	7	39.7	13.1	3.5	1	1890	Morgan City, La.....	Do.
116551		Sip.	St. Mark.....	10	10	32.4	12.0	6.2	2	1893	Friendship, Me.....	Eastport, Me.
23849	J. H. B. F.	*Sch.	St. Mary.....	708	668	154.0	33.1	20.3	10	1860	Eastport, Me.....	New York, N. Y.
123601	J. H. D. G.	Shp.	St. Nicholas.....	1,798	1,687	206.9	42.8	19.8	10	1860	Bath, Me.....	Astoria, Ore.
116372	K. H. T. G.	*Sch.	St. Nicholas.....	841	824	186.5	35.0	16.0	3	1890	Perth Amboy, N. J.....	Philadelphia, Pa.
116907		Sch.	St. Olof.....	34	34	60.2	16.0	6.0	2	1899	Match Match, Wash.....	Port Townsend, Wash.
116300	J. Q. D. N.	Sip.	St. Paul.....	1,993	1,824	228.2	42.1	19.7	24	1874	Bath, Me.....	Do.
116316		Sip.	St. Paul.....	48	46	63.5	20.0	7.0	4	1890	Benicia, Cal.....	Kodiak, Alaska.
116872		Sch.	St. Paul.....	10	10	31.1	12.5	6.2	2	1898	Friendship, Me.....	Portland, Me.
116294		Sch.	St. Peter.....	8	7	34.7	12.9	3.2	2	1899	Jordan River, Miss.....	Gulfport, Miss.
23506		Sch.	St. Thomas.....	62	59	71.4	25.0	5.5	2	1868	San Francisco, Cal.....	San Francisco, Cal.
203247	K. V. M. Q.	Sch. y.	Sakuntala.....	17	17	36.0	14.2	6.2	2	1906	Essington, Pa.....	Philadelphia, Pa.
23179		Sch.	Salamander.....	30	28	52.4	19.5	4.5	1	1890	San Francisco, Cal.....	San Francisco, Cal.
117196	K. S. O. M.	Sch.	Salem.....	767	698	195.0	41.0	15.0	11	1902	do.....	Do.
23637		Sch.	Salisbury.....	51	49	72.0	21.6	5.8	3	1849	Dorchester County, Md.....	Crisfield, Md.
200505	K. S. T. L.	Sch.	Salisbury.....	597	485	167.7	35.8	12.3	8	1903	Bath, Me.....	Do.
22993		Sip.	Sallie.....	10	5	36.6	14.2	3.6	3	1871	Riverton, N. J.....	Wilmington, Del.
116690		Sch.	Sallie.....	19	18	43.8	18.4	4.0	3	1879	Penn Grove, N. J.....	Camden, N. J.
116202		Sip.	Sallie.....	11	10	41.0	14.0	3.0	2	1888	Norfolk, Va.....	Norfolk, Va.
116247		Cat.	Sallie.....	5	5	24.1	11.4	3.4	1	1896	Port Republic, N. J.....	Somers Point, N. J.
116900	K. P. M. Q.	Sch. y.	Sallie.....	20	20	54.8	14.3	4.7	2	1899	Spring Lake, Mich.....	Grand Haven, Mich.
22515		Sch.	Sallie Ann.....	58	40	67.8	23.4	6.0	2	1866	Petersburg, N. J.....	Perth Amboy, N. J.
23659		Sch.	Sallie Ann.....	31	29	55.1	19.9	4.9	2	1869	Talbot County, Md.....	Annapolis, Md.
116672		Cat.	Sallie B.....	7	7	28.7	13.0	4.0	1	1893	Philadelphia, Pa.....	Bridgeton, N. J.
117038		Sch.	Sallie Bennett.....	18	14	43.9	16.9	3.9	2	1901	Woodville, S. C.....	Charleston, S. C.
22421		Sch.	Sallie Burton.....	60	57	74.5	23.2	5.2	3	1864	Penn Grove, N. J.....	Bridgeton, Conn.
116758		Sip.	Sallie C.....	7	5	30.2	12.0	3.3	2	1897	Woodland, Del.....	Bridgeton, N. J.
116388		Sch.	Sallie Guy.....	43	41	54.0	21.6	4.6	2	1891	Freeport, Fla.....	Pensacola, Fla.
116028	K. C. T. V.	Sch.	Sallie I'on.....	550	478	143.8	34.7	12.8	6	1884	Searsport, Me.....	Philadelphia, Pa.
116634		Sip.	Sallie Mason.....	7	7	25.8	12.1	3.8	1	1894	Souville, N. J.....	Somers Point, N. J.
116859		Sip.	Sallie Mitchell.....	5	5	35.5	12.1	3.2	1	1898	Crisfield, Md.....	Crisfield, Md.
116359		Sch.	Sallie White.....	8	7	47.0	11.8	3.5	1	1882	Dames Quarter, Md.....	Tappahannock, Va.
116907	K. R. C. F.	Sch.	Sallie A. Lambdin.....	10	9	52.4	14.7	4.3	2	1890	St. Michaels, Md.....	Do.
116190	J. N. O. F.	Sch.	Sallie C. Marvyl.....	568	546	173.9	37.2	15.3	6	1901	Sharps town, Md.....	New York, N. Y.
116998		Sch.	Sallie E. Ludlam.....	237	199	113.7	30.3	9.3	5	1873	Goshen, N. J.....	Boston, Mass.
116181		Sch.	Sallie J. Hastings.....	44	42	67.2	20.5	4.5	3	1884	Salem, N. J.....	New York, N. Y.
116383		Sch.	Sallie L. Allender.....	10	9	51.5	13.5	3.3	3	1887	Cambridge, Md.....	Bridgeton, N. J.
116564		Sch.	Sallie L. Bramble.....	10	9	50.0	14.7	3.5	6	1890	Whitehaven, Md.....	Baltimore, Md.
115968		Sch.	Sallie M. Burton.....	27	14	58.5	19.0	5.4	8	1877	Marcushook, Pa.....	Richmond, Va.
115812		Sch.	Sallie M. Russell.....	41	39	68.5	21.5	4.5	2	1882	Drawbridge, Del.....	Patchogue, N. Y.
115104		Sip.	Sallie R. A.....	14	8	40.2	15.1	4.5	2	1881	Camden, N. J.....	Bridgeton, N. J.
115327		Sch.	Sallie and Ceola.....	32	20	57.0	19.4	4.9	6	1872	Mauricetown, N. J.....	Do.
201227		Sip. y.	Sally.....	29	28	58.2	19.4	4.9	2	1872	Port Washington, N. Y.....	Norfolk, Va.
22437	H. Q. V. G.	Sch.	Sally W. Ponder.....	107	102	86.6	25.4	6.4	3	1855	Milton, Del.....	Patchogue, N. Y.
116501	K. L. G. S.	Sch.	Sally Purnell Bewick.....	125	119	85.0	26.5	6.0	4	1892	Milford, Del.....	Fall River, Mass.
117290		Sip. y.	Salome.....	7	7	40.0	10.5	4.0	1	1901	Clinton, Conn.....	Wilmington, Del.
116364	K. H. R. G.	Sch.	Salvator.....	467	385	160.0	36.0	11.6	8	1890	Eureka, Cal.....	Somers Point, N. J.
115426	J. R. M. G.	*Sch.	Samar.....	1,082	1,082	179.0	36.0	22.6	3	1875	Boston, Mass.....	San Francisco, Cal.
117080	K. R. F. M.	Sch.	Samar.....	710	673	189.0	38.5	14.0	9	1901	Alameda, Cal.....	Philadelphia, Pa.
23600		Sch.	Sam Flint.....	499	474	167.7	34.1	12.7	5	1868	Toledo, Ohio.....	San Francisco, Cal.
115927		Sip.	Sam Seed.....	12	12	48.0	13.0	3.0	2	1883	Portsmouth, Va.....	Cleveland, Ohio.
116818		Cat.	Samoset.....	10	10	27.0	13.7	4.0	1	1898	Osterville, Mass.....	Nantucket, Mass.
116181		Sip.	Samuel Brush.....	20	19	44.0	16.7	3.9	2	1873	Tottenville, N. Y.....	Chincoteague, Va.
22976	H. R. L. W.	Sch.	Samuel Castner, Jr.....	239	200	110.8	20.3	10.0	5	1863	Milford, Del.....	Calais, Me.
116517	K. D. H. W.	Sch.	Samuel Dillaway.....	739	623	170.4	35.2	17.9	10	1886	Bath, Me.....	Bath, Me.
115171		Sch.	Samuel Fillmore.....	6	6	34.0	11.0	2.7	3	1873	Chincoteague, Va.....	Chincoteague, Va.
116520		Sip.	Samuel Hanners.....	10	6	38.4	13.0	3.0	3	1877	Newport, N. J.....	Bridgeton, N. J.
23969	J. K. T. H.	Sch.	Samuel Hart.....	210	175	104.0	29.3	9.9	5	1871	Waldoboro, Me.....	Thomaston, Me.
116479		Sch.	Samuel Lake.....	26	15	52.0	18.3	5.2	6	1892	Bridgeton, N. J.....	Bridgeton, N. J.
22854		Sip.	Samuel Mott.....	16	15	43.0	16.0	4.3	1	1854	Manhasset, N. Y.....	Patchogue, N. Y.
23708		Sch.	Samuel Wood.....	51	49	74.5	22.5	7.0	3	1867	Keyport, N. J.....	Washington, D. C.
115814	J. V. S. G.	Sch.	Samuel B. Hubbard.....	403	333	136.2	33.5	13.0	8	1881	New London, Conn.....	Deer Isle, Me.
23163		Sip.	Samuel B. Miller.....	25	24	42.8	15.8	6.8	6	1850	do.....	New York, N. Y.
116513		Sip.	Samuel C. Bond.....	8	7	30.0	13.4	4.2	2	1892	Stratford, Conn.....	Bridgeton, Conn.
115220		Sch.	Samuel C. Jacoby.....	33	22	57.0	19.0	5.0	6	1872	Bridgeton, N. J.....	Bridgeton, N. J.
116120		Cat.	Samuel C. Wicks.....	7	6	31.6	13.0	3.6	1	1886	Patchogue, N. Y.....	Savannah, Ga.
23690		Sch.	Samuel D. Lankford.....	41	39	62.6	20.9	6.1	4	1866	Somerset County, Md.....	Cape Charles, Va.
115225		Sch.	Samuel E. Egerton.....	10	9	40.1	15.6	3.0	6	1873	Onancock, Va.....	Baltimore, Md.
116189		Sch.	Samuel F. Byrd.....	23	22	52.0	17.0	5.0	6	1887	Pocomoke City, Md.....	Do.
201555	K. T. M. Q.	Sch.	Samuel J. Goucher.....	2,547	2,249	281.6	48.4	23.0	12	1904	Camden, Me.....	Boston, Mass.
116558		Sip.	Samuel J. Tilden.....	7	7	37.8	13.9	2.7	4	1876	Messongo, Va.....	Crisfield, Md.
116741		Sch.	Samuel J. Tilden.....	6	6	49.0	11.4	3.0	1	1876	Crisfield, Md.....	Tappahannock, Va.

## MERCHANT SAILING VESSELS OF THE UNITED STATES—Continued.

Official No.	Signal letters.	Rig.	Name of vessel.	Gross tonnage.	Net tonnage.	Length.	Breadth.	Depth.	Crew.	When built.	Where built.	Home port (where permanent document issued).
						Feet.	Feet.	Feet.				
23889		Slp.	Samuel J. Vail	15	15	42.6	15.8	4.2	1	1870	Princebay, N. Y.	New York, N. Y.
116300		Sch.	Samuel M. Buckman	7	7	45.6	11.5	3.0	3	1889	Smyrna, N. C.	Beaufort, N. C.
117180	K. R. W. M.	Sch.	Samuel P. Bowers	628	528	173.7	36.2	13.4	7	1892	Bath, Me.	New York, N. Y.
23971		Sch.	Samuel P. Dutton	20	19	45.0	17.1	4.5	2	1871	Marcushook, Pa.	Annapolis, Md.
116297		Sch.	Samuel S. Smyth	10	9	53.0	13.9	3.4	2	1889	Do.	Do.
115904		Sch.	Samuel S. Somers	16	11	57.6	15.3	4.1	0	1882	Crisfield, Md.	Crisfield, Md.
115762	J. V. F. W.	Sch.	Samuel S. Thorp	523	434	150.0	35.6	15.2	7	1881	City Island, N. Y.	Perth Amboy, N. J.
116845	K. N. Q. B.	Sch.	Sam'l T. Beacham	185	155	121.0	23.7	8.2	4	1896	Baltimore, Md.	Tampa, Fla.
115976		Sch.	Samuel T. White	20	19	50.5	17.6	4.4	2	1883	Pocomoke City, Md.	Richmond, Va.
117188	K. S. C. F.	Sch.	Samuel W. Hathaway	1,038	906	206.5	38.3	13.4	8	1902	Brewer, Me.	Bangor, Me.
115507	J. S. C. R.	Sch.	San Buenaventura	180	171	107.0	30.0	8.5	6	1876	Fairhaven, Cal.	San Francisco, Cal.
115725		Slp.	Sanca Calene	26	25	55.2	17.9	5.2	0	1890	Dorchester County, Md.	Baltimore, Md.
115504	J. S. C. B.	*Sch.	San Joaquin	1,551	1,523	219.8	41.6	24.2	3	1876	Freeport, Me.	New York, N. Y.
23209		Sch.	San José	32	30	50.6	18.6	5.2	3	1851	San Francisco, Cal.	San Francisco, Cal.
116087		Sch.	San José	54	51	67.5	20.0	7.0	3	1886	Benicia, Cal.	Astoria, Oreg.
204246		Sch.	San José	14	14	40.0	13.0	5.5	3	1907	Rio Grande, P. R.	San Juan, P. R.
23203		Sch.	San Mateo	15	14	41.5	14.0	4.4	1	1854	San Francisco, Cal.	Port Townsend, Wash.
116321		Sch.	San Rafael	44	42	61.0	23.0	4.5	2	1890	San Rafael, Cal.	San Francisco, Cal.
115888		Sch.	Sand Snipe	58	55	67.0	23.8	5.5	3	1882	St. Michaels, Md.	Philadelphia, Pa.
23838	J. H. Q. N.	Sch.	Sandy Hook	106	101	89.4	23.6	7.3	4	1870	East Haddam, Conn.	New London, Conn.
115760		Sch.	Sandy Thomas	5	5	39.0	9.4	3.0	2	1878	Wicomico County, Md.	Richmond, Va.
115489	J. R. V. T.	Sch.	Sans Soucl	117	111	71.0	26.3	6.8	4	1876	Barnegat, N. J.	Tuckerton, N. J.
116439		Sch.	Sans Soucl	28	27	48.4	16.2	5.2	3	1891	Washington, D. C.	Richmond, Va.
115437	J. R. N. P.	Slp.	Santa Clara	1,535	1,453	209.5	40.0	25.5	17	1876	Bath, Me.	San Francisco, Cal.
116559		Sch.	Santa Cruz	45	43	64.0	18.6	6.4	2	1893	Benicia, Cal.	Do.
116560		Slp.	Santa Maria	7	7	30.8	12.0	3.0	2	1893	Sault Ste. Marie, Mich.	Marquette, Mich.
116611		Sch.	Santa Maria	9	9	37.5	11.2	3.6	2	1893	Dunedin, Fla.	Tampa, Fla.
117044		Slp.	Santa Maria	7	7	40.9	13.8	3.4	3	1901	Crisfield, Md.	Crisfield, Md.
201755		Sch.	Santa Marta	7	7	27.0	9.5	2.9	3	1904	Guanica, P. R.	San Juan, P. R.
116964	K. P. T. H.	Sch.	Santa Paula	650	632	183.1	30.3	16.1	8	1900	Fairhaven, Cal.	Los Angeles, Cal.
116893		Sch.	Santiago	2,600	2,525	324.0	45.5	21.5	7	1899	West Bay City, Mich.	Duluth, Minn.
116973	K. Q. C. L.	Sch.	SANTIAGO	979	928	198.1	33.0	19.8	13	1885	Belfast, Ireland	San Francisco, Cal.
116454		Sch.	Sanxton Hubbard	8	6	56.0	15.3	2.6	0	1891	Solomons Island, Md.	Crisfield, Md.
116486		Slp.	Sapallo	6	6	29.5	10.7	5.0	1	1891	Bremen, Me.	Portland, Me.
23934		Slp.	Sapppo	8	8	36.0	13.0	3.0	2	1871	East Marion, Mass.	Greenport, N. Y.
116416		Slp. y.	Saracen	7	7	33.1	10.0	6.7	0	1889	South Boston, Mass.	Stamford, Conn.
116427		Slp.	Saracen	10	9	31.6	12.8	4.7	2	1842	Brooklyn, N. Y.	Jacksonville, Fla.
22295		Sch.	Sarah	44	43	69.0	17.3	7.3	2	1844	Essex, Mass.	Mount Desert Ferry, Me.
23908		Sch.	Sarah	7	6	36.7	10.4	2.8	1	1870	Straits, N. O.	Newbern, N. C.
115365		Sch.	Sarah	10	9	37.0	12.0	4.0	1	1864	Brazos de Santiago, Tex	Brashear, La.
115582		Sch.	Sarah	24	23	53.0	20.0	2.9	1	1877	San Francisco, Cal.	San Francisco, Cal.
115617		Sch.	Sarah	11	8	41.5	13.7	3.9	2	1878	Beaufort, N. C.	Charleston, S. C.
116187		Slp.	Sarah	13	13	35.4	14.5	5.4	3	1888	Gloucester, Mass.	Gloucester, Mass.
117078		Slp.	Sarah	6	6	36.3	11.9	2.7	1	1901	Swansboro, N. C.	Beaufort, N. C.
116950		Slp.	Sarah A.	11	7	32.0	13.2	5.5	2	1900	Portland, Me.	Portland, Me.
23039		Slp.	Sarah Alice	27	26	43.8	17.6	5.3	2	1854	Greenport, N. Y.	Greenport, N. Y.
116236		Sch.	Sarah Allen	10	8	39.4	12.5	4.1	1	1888	Straits, N. O.	Beaufort, N. C.
23779		Slp.	Sarah Almada	13	12	43.2	14.4	4.1	2	1869	West Creek, N. J.	New York, N. Y.
115772		Sch.	Sarah Ann	11	10	39.2	14.3	3.9	1	1881	Onancock, Va.	Cape Charles, Va.
117182		Slp.	Sarah Ann	5	5	35.1	10.7	2.6	0	1902	Beaufort, N. C.	Beaufort, N. C.
23778		Slp.	Sarah B.	5	5	32.0	11.4	2.8	2	1866	Tuckerton, N. J.	Perth Amboy, N. J.
116237		Sch.	Sarah Blum	11	10	52.8	13.6	3.6	2	1888	Crab Island, Md.	Newport News, Va.
22003		Slp.	Sarah Brown	6	5	30.0	11.4	3.0	1	1865	Norfolk, Va.	Norfolk, Va.
115448		Slp.	Sarah Cox	11	6	37.0	14.0	3.0	4	1874	Port Norris, N. J.	Bridgeton, N. J.
116327		Sch.	Sarah E.	12	12	36.3	14.4	3.8	1	1890	Oak Island, N. Y.	Patchogue, N. Y.
115347	J. Q. R. D.	Sch.	Sarah Eaton	199	154	110.0	29.0	9.0	4	1874	Calais, Me.	Calais, Me.
115084		Slp.	Sarah Eldert	18	17	45.0	16.5	4.5	1	1872	Keyport, N. J.	New York, N. Y.
23745		Slp.	Sarah Elizabeth	8	8	37.7	12.1	3.5	1	1869	City Island, N. Y.	Do.
23408		Slp.	Sarah Ellsworth	19	18	44.0	17.4	4.6	2	1893	Patchogue, N. Y.	Do.
116495		Slp.	Sarah Florence	8	7	35.0	12.5	4.5	1	1876	Hampton, Va.	Norfolk, Va.
116069		Sch.	Sarah Frances	9	8	54.7	12.8	3.2	6	1885	Tlghmans Island, Md.	Newport News, Va.
116135		Sch.	Sarah Frances	7	7	41.4	10.6	2.8	1	1896	North River, N. C.	Beaufort, N. C.
115065		Slp.	Sarah Francis	8	6	32.2	12.1	2.8	1	1872	Keyport, N. J.	Perth Amboy, N. J.
116378		Sch.	Sarah Francis	18	17	47.0	14.8	4.5	2	1868	Bay River, N. C.	Norfolk, Va.
22298		Sch.	Sarah Franklin	41	39	56.4	17.3	6.5	2	1846	Essex, Mass.	Rockland, Me.
22299		Sch.	Sarah Hill	50	48	64.1	18.7	7.8	3	1860	Oriand, Me.	Lubec, Me.
23513		Slp.	Sarah Jane	9	5	33.5	13.4	3.3	2			Camden, N. J.
115415		Sch.	Sarah Jane	6	6	43.8	10.6	2.7	2	1875	Branford, Conn.	New Haven, Conn.
116784		Slp.	Sarah Jane	8	6	35.0	12.4	3.4	2	1897	Metomkin, Va.	Chincoteague, Va.
202703		Sch.	Sarah Kennedy	23	15	53.9	19.8	3.7	5	1905	Biloxi, Miss.	Gulport, Miss.
115000		Slp.	Sarah M.	6	6	32.2	13.0	3.1	1	1871	Brookhaven, N. Y.	New York, N. Y.
116483		Slp.	Sarah McCune	12	11	40.0	15.5	3.8	1	1892	Bayport, N. Y.	Patchogue, N. Y.
22770		Sch.	Sarah Maria	48	45	65.0	22.2	5.4	2	1856	Cold Spring, N. Y.	Port Jefferson, N. Y.
22636	H. R. C. M.	Sch.	Sarah Mills	153	146	98.2	27.2	8.0	4	1855	Port Jefferson, N. Y.	Dear Isle, Me.
116071		Slp.	Sarah O'Neill	50	19	45.0	18.7	4.8	1	1885	Islip, N. Y.	New York, N. Y.
23502	J. L. V. C.	Sch.	Sarah Quinn	113	108	88.0	27.7	7.2	4	1868	Tuckerton, N. J.	Cold Spring, N. Y.

<sup>a</sup> Formerly a British bark Santiago.  
<sup>b</sup> Hawaiian bark Santiago.

## MERCHANT SAILING VESSELS OF THE UNITED STATES—Continued.

Official No.	Signal letters.	Rig.	Name of vessel.	Gross tonnage.	Net tonnage.	Length.	Breadth.	Depth.	Crew.	When built.	Where built.	Home port (where permanent document issues).
						Feet.	Feet.	Feet.				
116917		Slp.	Sarah Taylor	5	5	34.0	13.4	2.7	4	1869	Dames Quarter, Md.	Baltimore, Md.
116217		Sch.	Sarah Virginia	9	8	44.0	12.2	3.4	4	1873	Dorchester County, Md.	Crisfield, Md.
116517		Sch.	Sarah Wilson	15	10	50.0	14.3	3.8	1	1892	North River, N. C.	Newbern, N. C.
23853	J. H. S. B.	Sch.	Sarah Wood	272	258	110.0	29.9	9.0	5	1870	Camden, N. J.	Philadelphia, Pa.
116347		Slp.	Sarah A. Beckett	7	6	34.0	13.0	3.3	3	1860	do	Camden, N. J.
24184		Sch.	Sarah A. Blaisdell	113	108	84.3	24.1	8.3	3	1846	Columbia, Md.	Bangor, Me.
116123		Sch.	Sarah A. Hamling	6	5	32.5	11.5	2.8	3	1886	Baltimore, Md.	Baltimore, Md.
115439		Sch.	Sarah A. Nelson	26	14	53.8	19.4	4.9	5	1878	Maroushook, Pa.	Bridgeton, N. J.
23721	J. G. H. K.	Sch.	Sarah A. Reed	158	112	100.0	26.0	8.0	4	1868	Calais, Me.	Calais, Me.
116615		Slp.	Sarah B. Chance	11	6	32.0	14.0	3.6	5	1894	Leesburg, N. J.	Bridgeton, N. J.
115864		Slp.	Sarah C. Lee	13	7	40.6	15.8	4.3	4	1884	do	Do.
23637		Sch.	Sarah C. Wharf	51	26	71.0	20.9	7.0	7	1871	Chester, Pa.	Boston, Mass.
115836	J. W. B. L.	Sch.	Sarah D. Fell	578	492	145.4	35.3	14.9	7	1882	Bath, Me.	Philadelphia, Pa.
116068	K. D. G. W.	Sch.	Sarah E. Lee	108	74	83.2	23.0	8.6	6	1886	Essex, Mass.	New Bedford, Mass.
23858		Sch.	Sarah E. Lockwood	12	11	38.0	14.6	4.3	2	1870	Greenwich, Conn.	Perth Amboy, N. J.
22935		Sch.	Sarah E. Nightingale	68	65	66.4	19.5	7.5	4	1860	Essex, Mass.	Eastport, Me.
115138		Slp.	Sarah E. Pruitt	6	5	30.5	11.2	2.1	2	1873	Worcester County, Md.	Chincoteague, Va.
116003		Slp.	Sarah F. Lawson	8	5	36.4	14.7	3.3	2	1894	Barron Creek Spring, Md.	Do.
115414		Sch.	Sarah F. Midyett	23	22	48.8	15.8	4.0	2	1875	Core Sound, N. C.	Newbern, N. C.
115053		Slp.	Sarah F. Tooker	13	12	40.5	14.5	4.0	1	1872	Cold Spring, N. Y.	Cold Spring, N. Y.
23644		Sch.	Sarah J. Elizabeth	19	18	46.0	15.6	5.5	2	1867	Crisfield, Md.	Annapolis, Md.
116087		Slp.	Sarah J. Lee	5	5	33.8	9.9	3.2	3	1885	Accomac County, Va.	Chincoteague, Va.
115013	J. L. G. C.	Sch.	Sarah L. Davis	180	149	106.0	25.9	8.8	4	1871	Belfast, Me.	Belfast, Me.
22627		Sch.	Sarah L. Thompson	91	86	81.5	25.5	7.0	3	1866	Easthaven, Conn.	Fall River, Mass.
115566		Sch.	Sarah M. McNamara	43	41	61.0	22.4	6.5	3	1877	Tobacco Stick, Md.	Tappanhamock, Va.
115093		Slp.	Sarah M. Rogers	6	5	31.4	12.0	2.7	2	1872	Moriches, N. Y.	Greenville, N. Y.
116061		Slp.	Sarah M. Rogers	12	9	52.0	15.5	3.5	1	1900	Pocomoke City, Md.	Cape Charles, Va.
22533		Sch.	Sarah R. Ivins	51	48	65.0	24.2	5.3	3	1854	Allowaystown, N. J.	Perth Amboy, N. J.
22018		Slp.	Sarah S. Dames	8	8	33.3	10.0	3.0	5	1866	Brookhaven, N. Y.	Crisfield, Md.
115706		Sch.	Sarah T. Keel	27	18	54.0	20.4	4.3	3	1879	Wolf River, Miss.	Gulfport, Miss.
116106	K. D. L. M.	Sch.	Sarah W. Lawrence	1,369	1,301	217.0	45.2	19.8	10	1886	Bath, Me.	Perth Amboy, N. J.
116787		Sch.	Sarah W. Wingate	34	34	70.8	19.4	5.2	2	1897	Madison, Md.	Baltimore, Md.
115662		Sch.	Sarah Ann Carpenter	65	62	75.0	25.8	5.1	5	1883	Tottenville, N. Y.	New York, N. Y.
115819		Slp.	Sarah Jane Wright	10	10	36.0	12.0	4.0	2	1882	Norfolk County, Va.	Norfolk, Va.
115303	J. Q. F. N.	Sch.	Sarah and Lucy	252	192	114.0	33.2	9.0	6	1874	Ware Creek, Va.	New York, N. Y.
115745	J. V. C. K.	Bk.	Saranac	1,080	1,026	195.5	34.6	22.5	14	1880	Kennebunk, Me.	Do.
116065		Slp.	Sasie B.	18	13	46.3	16.6	7.2	2	1899	Eastport, Me.	Eastport, Me.
116420		Slp. y.	Sasqua	11	10	34.5	13.8	4.4	1	1882	Brooklyn, N. Y.	New York, N. Y.
22481		Sch.	Satellite	22	18	48.0	16.1	5.8	2	1880	Kennebunk, Me.	Lubec, Me.
116395		Sch.	Saturn	8	7	32.5	12.0	3.4	2	1891	Marco, Fla.	Key West, Fla.
116406		Slp. y.	Saturn	13	12	31.4	11.9	5.7	2	1883	Boston, Mass.	Boston, Mass.
117087	K. R. G. Q.	*Sch.	Saucen	9,55	896	196.0	35.0	17.6	4	1901	Noank, Conn.	Philadelphia, Pa.
116020		Sch.	Saucy Jane	10	9	45.6	14.3	3.9	4	1884	Somerset County, Md.	Baltimore, Md.
115477		Sch.	Saucy Maid	9	9	28.7	11.9	3.9	2	1876	Essex, Conn.	Greenville, N. Y.
115795		Slp.	Sauterter	7	6	30.8	13.6	3.2	2	1881	Patchogue, N. Y.	Do.
200229	K. S. Q. D.	Sch.	Sausalto	367	328	142.5	35.5	10.0	8	1903	San Francisco, Cal.	San Francisco, Cal.
200461		Sch. y.	Savannah	94	66	80.0	25.0	7.9	4	1903	Greenwich, N. J.	Philadelphia, Pa.
117089	K. R. G. S.	Sch.	Savannah	594	496	181.0	32.2	13.6	8	1901	Kennebunk Port, Me.	Portland, Me.
116731		Slp.	Savoy	11	11	39.8	15.4	5.6	2	1896	Bridgeton, Conn.	Bridgeton, Conn.
203089	K. V. J. L.	Sch.	Sawyer Brothers	347	270	129.0	32.3	10.3	5	1906	Millbridge, Me.	Machias, Me.
116403	K. J. L. N.	Ywl. y.	Sayonara	23	23	53.6	12.6	9.4	14	1891	Boston, Mass.	New York, N. Y.
116770		Sch.	Say When	7	7	25.3	11.0	4.8	1	1892	South Boston, Mass.	Newport, R. I.
116800		Sch.	Scarborough	34	20	59.9	19.8	5.2	4	1896	Leesburg, N. J.	Chincoteague, Va.
117100		Sch.	Seoptre	125	91	104.4	24.6	10.6	20	1901	Essex, Mass.	Gloucester, Mass.
117004		Slp.	Schley	7	7	36.3	14.1	2.6	5	1900	Cambridge, Md.	Baltimore, Md.
117165		Slp.	Schley	15	12	37.9	16.3	4.8	3	1002	Charleston, S. C.	Charleston, S. C.
116747		Sch. y.	Schiffz Globe	20	15	34.0	10.9	4.4	1	1896	Racine, Wis.	Milwaukee, Wis.
116312	K. G. V. Q.	*Sch.	Schuykill	841	824	186.5	35.0	16.0	3	1880	Perth Amboy, N. J.	Philadelphia, Pa.
116719		Slp. y.	Scorplon	14	14	39.5	13.9	4.5	3	1894	Toledo, Ohio	Erie, Pa.
115167		Sch.	Scotia	903	858	210.9	34.5	15.0	6	1873	Cleveland, Ohio	Cleveland, Ohio
116696	K. B. L. Q.	Sch.	Scotia	466	347	138.3	33.4	12.0	6	1883	Belfast, Me.	Belfast, Me.
116498		Slp. y.	Scotia	5	5	24.3	9.0	4.3	3	1886	Cambridge, Mass.	Boston, Mass.
115500		Sch.	Scottish Chief	8	8	52.0	13.3	3.4	6	1876	Somerset County, Md.	Crisfield, Md.
62367		Slp. y.	Scout	10	9	32.3	12.9	6.0	1	1891	Friendship, Me.	New Bedford, Mass.
116670		Slp.	Screamer	20	15	42.7	16.5	4.3	1	1898	Half Moon, Ga.	Savannah, Ga.
23438		Sch.	Scud	7	6	30.2	11.5	4.6	0	1866	Boston, Mass.	Boston, Mass.
23844		Sch.	Scud	13	12	40.4	13.0	5.0	4	1870	Bath, Me.	Salem, Mass.
115082		Slp.	Scud	12	12	36.6	14.7	4.6	3	1872	Bristol, Me.	Gloucester, Mass.
116701		Sch.	Scud	28	27	60.2	18.2	4.0	1	1880	Eden, Me.	Ellsworth, Me.
116306		Slp.	Scud	6	6	30.5	11.2	3.2	1	1889	Damariscotta, Me.	Boothbay, Me.
117041		Sch. y.	Scud	19	16	45.7	13.2	6.5	1	1901	South Boston, Mass.	Boston, Mass.
116238		Slp. y.	Scud	10	8	36.4	10.4	5.0	1	1903	Bristol, R. I.	Philadelphia, Pa.
116632	J. T. D. V.	*Sch.	Scully	1,542	1,542	216.0	40.1	24.4	19	1878	Newcastle, Me.	New York, N. Y.
116678		Slp. y.	Sculpin	8	8	31.3	11.0	6.0	1	1000	Friendship, Me.	Do.
22092		Sch.	Sea Belle	19	18	50.0	15.0	5.0	2	1855	Somerset County, Md.	Annapolis, Md.
116078		Sch.	Sea Bird	9	9	57.5	12.5	2.8	5	1885	Cambridge, Md.	Crisfield, Md.

\*Formerly schooner Tangent.

†Formerly bark Saranac.

‡Formerly British bark Saranac.

\*Formerly schooner Satellite.

†Formerly British schooner Satellite.

‡Formerly sloop-yacht Medrick.

\*Formerly schooner-yacht Sibyl.

†Formerly ship State of Maine.

‡Composite.

## MERCHANT SAILING VESSELS OF THE UNITED STATES—Continued.

Official No.	Signal letters.	Rtg.	Name of vessel.	Gross tonnage.	Net tonnage.	Length.	Breadth.	Depth.	Crew.	When built.	Where built.	Home port (where permanent document issues).
						Feet.	Feet.	Feet.				
116183		Slp.	Sea Bird.	9	8	38.2	12.6	3.0	2	1887	Collington, N. C.	Elizabeth City, N. C.
116654		Sch.	Sea Bird.	9	8	37.6	13.6	4.0	2	1894	Whitehaven, Md.	Alexandria, Va.
116885		Sch.	Sea Bird.	7	6	39.0	12.8	2.8	3	1899	East Fowl River, Ala.	Gulfport, Miss.
116938		Slp.	Sea Bird.	12	8	32.0	13.6	4.4	1	1899	Rosedew, Ga.	Savannah, Ga.
117104		Sch.	Sea Bird.	18	17	44.3	15.9	4.4	11	1902	Key West, Fla.	Key West, Fla.
201034		Ywl.	Seablrd.	13	9	40.0	13.0	4.0	0	1904	Portland, Oreg.	Portland, Oreg.
202454		Slp.	Sea Bird.	7	7	31.7	10.4	4.0	1	1905	Ketchikan, Alaska.	Wrangell, Alaska.
23006		Slp.	Sea Breeze	7	6	32.0	10.7	2.5	2	1892	Worcester County, Md.	Chincoteague, Va.
116905		Slp.	Seabright	6	6	24.8	9.6	5.2	2	1889	Deer Isle, Me.	Ellsworth, Me.
116746		Slp.	Seabright	8	6	41.3	13.0	3.2	2	1898	Orlolo, Md.	Crisfield, Md.
117148		Sch.	Seaconnot.	65	40	78.8	20.8	8.2	14	1902	Essex, Mass.	Boston, Mass.
115102		Sch.	Sea Flower	8	8	38.0	13.0	3.2	2	1872	Oregon Mills, N. C.	Bridgeton, N. J.
116635		Sch.	Sea Foam	40	38	61.7	17.7	5.8	4	1878	Sacketts Harbor, N. Y.	Cape Vincent, N. Y.
116369		Slp.	Sea Foam	7	7	26.0	10.8	5.0	1	1890	Bremen, Me.	Portland, Me.
116210	K. F. G. C.	Sch. y.	Sea Fox	101	96	96.5	23.0	12.0	18	1888	Wilmington, Del.	New York, N. Y.
116285	K. G. N. J.	Sch.	Sea Fox	111	71	89.1	23.7	9.8	17	1889	Essex, Mass.	Provincetown, Mass.
116662		Sch.	Sea Fox	5	5	25.0	11.5	3.3	1	1892	Monument Beach, Mass.	Nantucket, Mass.
116877		Cat.	Sea Fox	6	6	27.0	12.2	4.0	1	1899	Osterville, Mass.	Chatham, Mass.
203204		Sch.	Sea Gem	16	16	38.0	12.9	5.7	2	1906	Manitowoc, Wis.	Chicago, Ill.
116133		Sch.	Sea Gull	9	9	36.0	13.8	3.6	4	1896	Atlantic City, N. J.	Somers Point, N. J.
116398		Slp.	Sea Gull	5	5	23.6	8.9	5.0	2	1887	Deer Isle, Me.	Deer Isle, Me.
116421		Sch.	Sea Gull	18	17	48.0	17.0	4.0	0	1891	Fairhaven, Cal.	Eureka, Cal.
116519		Slp.	Sea Gull	13	12	36.5	14.0	4.4	1	1892	Brooklyn, N. Y.	New York, N. Y.
116640		Slp.	Sea Gull	6	5	25.0	12.0	3.0	2	1894	Cape May, N. J.	Bridgeton, N. J.
117151		Lgr.	Sea Islands	6	5	32.6	10.5	3.0	1	1901	Morgan City, La.	Brashear, La.
115572	J. S. P. W.	Bk.	Sea King	1,491	1,361	210.6	39.4	24.1	15	1877	Bowdoinham, Me.	San Francisco, Cal.
116790		Slp.	Sea King	6	6	39.5	12.5	2.8	2	1897	Hudson, Md.	Baltimore, Md.
116847		Slp.	Sea King	5	5	34.7	11.5	3.0	2	1896	Crisfield, Md.	Do.
23380		Slp.	Sea Lark	5	5	27.0	10.0	3.0	1			Norfolk, Va.
115059		Slp.	Sea Lark	8	7	36.6	11.4	3.4	1	1872	Patchogue, N. Y.	Greenport, N. Y.
116923		Sch.	Sea Lion	9	8	35.0	14.8	2.7	2	1899	Bay St. Louis, Miss.	Gulfport, Miss.
116490		Slp. y.	Sea Pearl	6	6	24.5	11.0	4.3	0	1892	Boston, Mass.	Boston, Mass.
91350		Sch.	Sea Queen	12	11	36.0	11.0	6.0	0	1881	Lookport, N. Y.	Providence, R. I.
116760		Sch.	Sea Queen	12	11	48.7	16.4	3.3	2	1897	New Gretna, N. J.	Somers Point, N. J.
116586		Slp.	Sea Serpent	8	8	36.6	12.5	5.4	1	1893	Stamford, Conn.	Providence, R. I.
117130		Sch.	Sea Wave	9	9	33.8	10.9	3.2	1	1899	Sawpit, Fla.	Brunswick, Ga.
117176		Sch.	Sea Witch	10	10	34.1	11.0	4.0	1	1902	Ballard, Wash.	Port Townsend, Wash.
116049		Slp.	Sea Rock	8	7	30.0	13.5	3.1	3	1883	Newport, R. I.	Newport, R. I.
23466		Sch.	Seaman	181	172	120.0	25.6	8.7	4	1848	Cleveland, Ohio	Millwaukee, Wis.
22030		Sch.	Seaman's Bride	28	17	54.0	16.3	5.8	7	1850	Somerset County, Md.	Camden, N. J.
23282		Slp.	Seaman's Bride	13	12	36.0	14.0	4.8	1	1854	Georgetown, Me.	Portland, Me.
116805		Cat.	Seavoy	5	5	23.3	11.2	3.6	1	1896	Osterville, Mass.	Chatham, Mass.
201624		Slp.	Seaweed	6	6	32.7	12.7	3.3	2	1903	Savannah, Ga.	Beaufort, S. C.
126632	K. H. G. R.	Sch.	Sodgewick	405	473	165.3	39.1	13.2	7	1890	Thomaston, Me.	Boston, Mass.
116018		Sch.	Sodonla	9	9	45.0	10.0	3.2	3	1884	Somerset County, Md.	Baltimore, Md.
117018	K. Q. N. T.	Sch.	Segulin	405	333	143.7	33.7	10.9	6	1901	Phippaburg, Me.	Portland, Me.
116940	K. P. Q. R.	Sch.	Sehomo	680	620	182.3	37.9	13.3	10	1890	New Whatcom, Wash.	San Francisco, Cal.
115771		Sch.	Selden E. Marvin	910	587	174.6	33.2	12.2	6	1881	Toledo, Ohio	Chicago, Ill.
115992		Slp. y.	Selma	9	8	29.0	12.5	3.0	1	1883	Perth Amboy, N. J.	Perth Amboy, N. J.
57783		Slp.	Selma	5	5	29.0	12.0	2.8	1	1876	Moriches, N. Y.	Patchogue, N. Y.
116925		Sch.	Selma	29	29	50.0	14.0	7.0	2	1893	Victoria, British Columbia.	Seattle, Wash.
201312		Sch.	Selma	122	87	103.2	24.5	11.4	22	1904	Essex, Mass.	Boston, Mass.
200116	K. S. P. F.	Ywl. y.	Selnada	31	31	54.3	16.8	5.3	3	1903	Toms River, N. J.	New York, N. Y.
115893		Sch.	Seminolo	30	30	48.0	21.0	7.4	2	1892	Roslyn, N. Y.	St. Augustine, Fla.
115991		Cat.	Seminolo	7	6	28.4	12.5	4.2	1	1884	Ilyannis, Mass.	Stonington, Conn.
22480		Sch.	Senator	25	24	48.2	15.5	5.5	3	1837	Essex, Mass.	Deer Isle, Me.
29917		Sch.	Senator	332	315	136.8	26.0	12.0	6	1863	Clayton, N. Y.	Millwaukee, Wis.
116563	K. L. Q. T.	Sch.	Senator	110	74	94.5	24.5	10.3	15	1893	Essex, Mass.	Gloucester, Mass.
116645		Sch.	Senator Gardner	129	94	102.0	24.8	10.8	20	1900	do.	Do.
116163	K. D. T. H.	Sch.	Senator Salisbury	107	77	86.6	23.3	9.0	19	1887	do.	Do.
117058		Slp.	Seneca	13	9	35.9	12.0	5.3	1	1901	Newport News, Va.	Camden, N. J.
27609		Ywl. y.	Senga	12	10	33.3	13.0	4.7	1	1896	New Rochelle, N. Y.	New York, N. Y.
22029		Sch.	Senora	54	52	71.3	21.7	5.7	3	1865	Talbot County, Md.	Annapolis, Md.
115794		Slp.	Senora Brown	10	9	39.0	14.0	2.0	2	1881	Hoboken, N. J.	Norfolk, Va.
201161		Slp.	Senorita	7	7	32.0	12.2	3.8	2	1895	Islip, N. Y.	Chatham, Mass.
116933		Sch.	Sensation	7	7	34.0	13.5	3.0	1	1896	Islip, N. Y.	Hartford, Conn.
116349	K. H. M. C.	Slp.	Sequiola	341	324	150.0	35.0	11.0	7	1890	Fairhaven, Cal.	San Francisco, Cal.
116367		Sch.	Serafina C.	44	43	66.2	20.7	5.6	12	1890	Bay Point, Fla.	Key West, Fla.
115593		Sch.	Serena	15	15	43.7	14.7	3.3	1	1877	Blackwater, Fla.	Pensacola, Fla.
115099	J. M. N. H.	Sch.	Serena Thayer	206	195	124.8	30.0	9.8	7	1872	Port Discovery, Wash.	Taonga, Wash.
116458	J. R. Q. B.	Sch.	Serena S. Kendall	136	129	95.2	27.0	7.0	4	1876	Brewer, Me.	Bangor, Me.
117256		Slp. y.	Serono	8	8	33.6	10.0	5.0	1	1903	Boston, Mass.	New Bedford, Mass.
116064		Slp.	Sergeant	7	7	32.8	14.0	3.4	1	1870	Islip, N. Y.	New York, N. Y.
116715		Sch.	Serlatim	10	10	29.7	12.7	4.9	1	1896	Chatham, Conn.	Hartford, Conn.
115972	K. C. B. H.	Bk.	Serovia	1,866	1,736	234.1	41.1	18.1	19	1883	Bath, Me.	San Francisco, Cal.
116339		Sch.	Seth Nyman	49	47	62.5	20.0	5.3	2	1890	Gouldshoro, Me.	Rockland, Me.
116444		Sch.	Seth D. Vennibles	10	7	50.5	13.9	3.5	1	1891	St. Peters, Md.	Norfolk, Va.

1 Formerly schooner Merchants' Gargling Oil.  
 2 Formerly schooner Carrie T. Balano.

3 Formerly British st. s. Shelby.  
 4 Formerly British schooner Selma.

5 Formerly yawl-yacht Yram.  
 † Rebuilt, 1896.

## MERCHANT SAILING VESSELS OF THE UNITED STATES—Continued.

Official No.	Signal letters.	Rig.	Name of vessel.	Gross tonnage.	Net tonnage.	Length.		Depth.	Crew.	When built.	Where built.	Home port (where permanent document issues).
						Feet.	Feet.					
115379	J. R. B. L.	Sch.	Seth M. Todd	194	163	114.0	29.5	9.0	5	1875	Calais, Me.	Calais, Me.
23490		Sch.	Seth M. Tuttle	28	20	55.5	10.4	4.0	2	1857	Nyaok, N. Y.	Norfolk, Va.
117194		Slp.	Seth T. Bozman	5	5	37.0	12.7	2.9	4	1902	Monie, Md.	Crisfield, Md.
115160	J. M. D. H.	Sch.	Seth W. Smith	198	157	114.0	28.2	9.3	5	1872	Calais, Me.	Calais, Me.
117047		Slp.	Sethora	5	5	28.0	11.0	2.6	3	1886	Galveston, Tex.	Port Lavaca, Tex.
110434		Slp.	7	13	12	34.8	11.6	4.0	1	1891	Gloucester, Mass.	Providence, R. I.
116203		Sch.	Seven Brothers	24	23	54.9	20.7	4.0	3	1898	Jordan River, Miss.	Gulport, Miss.
116196	K. F. O. R.	Sch.	Seven Sisters	129	122	97.0	27.2	7.5	7	1899	Benicia, Cal.	Nome, Alaska.
116060		Sch.	Governe	17	10	50.8	17.6	3.8	3	1885	Bayou LaComb, La.	New Orleans, La.
201006		Sch.	Shamokin	829	829	183.0	35.2	13.7	2	1904	Elkton, Md.	Perth Amboy, N. J.
115790		Sch.	Shamrock	37	35	59.0	20.4	5.2	2	1881	Somerset County, Md.	Chincoteague, Va.
118151	K. D. L. R.	Sch. y.	Shamrock	50	47	73.0	20.1	7.8	10	1887	Brooklyn, N. Y.	New York, N. Y.
118171		Sch.	Shamrock	25	23	50.5	19.0	4.5	3	1887	Biloxi, Miss.	Tampa, Fla.
116754		Slp. y.	Shamrock	7	6	31.3	12.0	3.8	2	1890	Toledo, Ohio.	Cleveland, Ohio.
116009		Slp.	Shamrock	11	8	36.8	13.8	4.3	3	1899	Dividing Creek, N. J.	Bridgeton, N. J.
116920		Slp.	Shamrock	6	6	37.5	13.8	3.0	4	1899	Fairmount, Md.	Crisfield, Md.
116927		Sch.	Shamrock	12	7	46.8	13.7	3.0	1	1899	Davis, N. C.	Beaufort, N. C.
116957		Sch.	Shamrock	32	32	50.2	16.3	0.9	4	1900	Ballard, Wash.	Port Townsend, Wash.
117071		Slp.	Shamrock	5	5	37.5	13.3	3.0	2	1901	Hunting Creek, Va.	Crisfield, Md.
117230		Sch.	Shamrock	24	24	53.4	16.4	3.0	1	1903	Noddings Point, Ga.	Brunswick, Ga.
117255		Slp.	Shamrock	9	7	34.3	13.2	5.9	2	1903	Eastport, Me.	Eastport, Me.
200615		Slp.	Shamrock	10	11	37.2	16.0	4.1	1	1903	Harris Neck, Ga.	Savannah, Ga.
202703		Slp.	Shamrock	7	6	35.1	14.6	2.9	1	1905	Buck Island, S. C.	Beaufort, S. C.
116968		Sch. y.	Shark	31	23	55.9	14.2	11.0	5	1900	Bristol, R. I.	Boston, Mass.
116963	K. P. T. G.	Sch.	Sharon	492	406	163.6	34.2	10.3	2	1900	Bath, Me.	Fall River, Mass.
23781		Sch.	Sharpshooter	54	51	74.4	24.0	5.7	2	1867	Glenwood, N. Y.	Patchogue, N. Y.
22411		Sch.	Sharp's Island	28	27	57.0	19.3	5.0	3	1856	Talbot County, Md.	Crisfield, Md.
116506		Sch.	Shasta	95	91	82.0	26.0	6.1	3	1892	Benicia, Cal.	San Francisco, Cal.
116932	K. P. N. V.	Sch.	Shawmont	954	865	193.6	35.0	17.6	4	1900	Noank, Conn.	Philadelphia, Pa.
22249	H. Q. S. F.	Bkn.	Shawmut	468	406	130.2	30.0	17.6	7	1866	Boston, Mass.	Boston, Mass.
115140		Sch.	Shawnee	571	543	178.4	33.3	12.5	6	1873	Gilbrater, Mich.	Detroit, Mich.
115550		Sch.	Shearwater	24	23	52.0	18.2	4.6	2	1877	St. Michaels, Md.	Elizabeth City, N. C.
116466		Sch.	Sheffold	64	61	73.8	20.6	8.7	14	1891	Gloucester, Mass.	Gloucester, Mass.
116653		Slp.	Sheldrake	5	5	34.0	13.7	3.1	1	1862	Bridgeton, Conn.	Bridgeton, Conn.
117106		Sch.	Shell	10	13	50.0	14.5	3.5	1	1901	Alvizo, Cal.	San Francisco, Cal.
116311	K. O. V. L.	Sch.	Shenandoah	841	824	186.5	35.0	16.0	3	1890	Perth Amboy, N. J.	Philadelphia, Pa.
116370	K. H. S. T.	Slp.	Shenandoah	3,406	3,154	299.7	49.1	19.9	33	1890	Bath, Me.	Bath, Me.
117145	K. R. Q. H.	Sch. y.	SHENANDOAH	207	207	118.6	27.1	14.5	17	1902	Shooter Island, N. Y.	Newport, R. I.
117254	K. S. L. R.	Sch.	SHENANGO	2,305	1,824	298.0	44.8	21.9	9	1903	Bath, Me.	Port Arthur, Tex.
201950		Sch.	Shepherd King	121	74	100.0	23.3	12.2	19	1905	Essex, Mass.	Boston, Mass.
22422		Sch.	Shepherdess	24	23	47.0	14.5	0.0	2	1840	do.	Damariscotta, Me.
117211		Slp.	Sherman	12	7	38.0	15.0	4.2	4	1902	Dorchester, N. J.	Bridgeton, N. J.
116545		Slp.	Sherman S. Benner	7	7	27.6	10.9	6.6	2	1892	Bremen, Me.	Bath, Me.
116735		Slp.	Sherwood	8	8	34.6	12.2	3.0	1	1896	Crittendon, Va.	Norfolk, Va.
116890		Slp.	Sherwood	7	7	31.2	10.6	3.6	0	1899	Harrison, N. J.	Newark, N. J.
117170		Sch.	Shilboloth	11	11	48.5	13.6	3.3	3	1902	Punta Gorda, Fla.	Key West, Fla.
116464		Sch.	Shlokahny	830	900	191.7	33.9	15.9	3	1891	Noank, Conn.	New York, N. Y.
116625		Slp.	Shiloh	6	6	25.4	11.3	4.8	1	1894	Westport, Me.	Boothbay, Me.
22410		Sch.	Shining Light	19	18	53.0	18.0	0.4	3	1900	Boston, Mass.	Alexandria, Va.
202991	K. V. H. C.	Sch. y.	Shlyessa	34	31	59.4	10.0	8.3	5	1906	Boston, Mass.	Boston, Mass.
115224		Slp.	Shoo Fly	5	5	29.0	9.2	2.7	2	1872	Snowhill, Md.	Chincoteague, Va.
117224		Slp.	Shoo Fly	12	8	33.4	14.9	3.7	1	1902	Burnside Island, Ga.	Savannah, Ga.
23349	J. B. V. W.	Sch.	Shore Line	481	472	177.8	33.2	12.1	2	1858	Myatie, Conn.	New York, N. Y.
116481		Slp.	Shrimp	5	5	28.3	8.8	2.8	1	1892	Port Jefferson, N. Y.	Bridgeton, Conn.
116793		Slp.	Sibyl	5	5	29.0	12.5	2.9	1	1881	Patchogue, N. Y.	New York, N. Y.
117133	K. R. S. W.	Sch. y.	Sibyl	27	26	60.5	15.5	5.2	4	1902	Port Jefferson, N. Y.	Hartford, Conn.
116329		Sch.	Sidney	13	6	47.2	18.2	4.0	3	1890	Madisonville, La.	New Orleans, La.
115341		Slp.	Sidney Dorton	8	7	32.0	13.1	3.4	1	1872	Cow Bay, N. Y.	New York, N. Y.
116764		Sch.	SIDNEY G. THOMAS	3,200	2,912	368.0	44.0	22.2	9	1897	Cleveland, Ohio.	Duluth, Minn.
116740		Sch.	Sidney R. Higgin	10	10	55.5	14.1	3.8	0	1890	Ortolo, Md.	Crisfield, Md.
23391		Sch.	Sidney S. Jones	28	18	54.2	20.0	4.8	3	1857	Somerset County, Md.	Annapolis, Md.
116655		Slp.	Sidney T. Marshall	6	5	38.1	12.9	3.0	3	1894	Crisfield, Md.	Baltimore, Md.
116762		Sch.	Sidonia L.	15	9	44.3	17.5	3.4	3	1890	Bayou La Croix, Miss.	Gulport, Miss.
22634		Sch.	Signal	53	51	62.8	22.0	0.0	1	1828	Hempstead, N. Y.	Port Jefferson, N. Y.
116587		Slp.	Signun	8	7	29.0	11.0	3.6	2	1893	Milford, Del.	Wilmington, Del.
117095		Slp.	Sigsbee	9	9	47.0	15.8	3.8	5	1901	Deals Island, Md.	Crisfield, Md.
22565		Sch.	Silas Brainard	74	65	69.0	25.3	7.8	2	1845	Portland, Conn.	New London, Conn.
116797		Sch.	Silas Stearns	41	39	67.5	19.8	7.0	0	1897	Milton, Fla.	Pensacola, Fla.
116153	K. D. R. P.	Bk.	Silicon	448	425	138.5	33.0	8.8	9	1887	Bath, Me.	Philadelphia, Pa.
116834	K. N. M. F.	Sch.	Silver Brook	904	842	194.0	34.8	17.6	4	1898	Noank, Conn.	Do.
116810		Sch.	Silver Chief	10	10	37.6	13.0	3.5	1	1898	Charlevoix, Mich.	Grand Haven, Mich.
116310		Slp.	Silver City	6	0	26.5	12.4	3.1	2	1886	Meriden, Conn.	Sag Harbor, N. Y.
116829		Sch.	Silver Heel	10	8	34.0	12.2	4.3	4	1898	Bamboo Key, Fla.	Key West, Fla.
116075	J. L. S. R.	Sch.	Silver Heels	134	103	87.8	25.7	7.5	4	1872	Tremont, Me.	Rockland, Me.
116054	J. L. N. M.	Sch.	Silver Spray	124	99	77.1	23.3	10.0	4	1872	Damariscotta, Me.	Do.
115154	J. M. C. D.	Sch.	Silver Spray	194	163	101.7	28.5	9.3	4	1873	Addison, Me.	Machias, Me.

<sup>1</sup> Formerly schooner L. A. Dempsey.

<sup>2</sup> Formerly a barkentine Shawmut.  
<sup>3</sup> British barkentine Shawmut.



## MERCHANT SAILING VESSELS OF THE UNITED STATES—Continued.

Official No.	Signal letters.	Rlg.	Name of vessel.	Gross tonnage.	Net tonnage.	Length.		Breadth.	Depth.	Crew.	When built.	Where built.	Home port (where permanent document issues).
						Feet.	Feet.						
115664		Sch.	Silver Spray	15	14	59.0	13.0	3.5	3	1879	Tappahannock, Va.	Alexandria, Va.	
115907		Slp.	Silver Spray	10	9	40.5	14.3	3.6	4	1883	Cambridge, Md.	Do.	
118116		Sch.	Silver Spray	8	8	48.0	12.3	2.6	18	1886	Crisfield, Md.	Newport News, Va.	
116948		Sch.	Silver Spray	21	20	52.0	16.2	3.3	5	1894	Sponge Harbor, Fla.	Tampa, Fla.	
116738		Slp.	Silver Spray	9	5	40.8	13.9	3.7	4	1886	Crisfield, Md.	Crisfield, Md.	
202391		Slp.	Silver Spray	6	5	32.0	13.0	3.1	1	1903	Avon, N. C.	Elizabeth City, N. C.	
115816		Sch.	Silver Wave	28	27	52.4	18.0	5.4	2	1881	Lebanon, Del.	Crisfield, Md.	
116789		Slp.	Silverino	5	5	38.0	12.8	3.2	1	1897	Solomons, Md.	Annapolis, Md.	
116049		Sch.	Silvia	12	11	50.0	15.7	3.8	4	1871	Mobile, Ala.	Pensacola, Fla.	
116045		Slp.	Silvie	5	5	26.1	12.5	3.4	1	1885	City Island, N. Y.	Bridgeport, Conn.	
116901	K. P. G. L.	Sch. y.	Simitar	30	26	55.2	15.0	7.9	6	1899	South Boston, Mass.	New York, N. Y.	
116350		Sch.	Simmons	62	59	76.5	23.0	6.2	6	1890	Cambridge, Md.	Crisfield, Md.	
116328		Slp.	Simon Banks	9	9	31.5	14.8	3.7	2	1830	Southport, Conn.	Bridgeport, Conn.	
115260		Sch.	Sina Shore	12	12	37.7	13.9	5.3	2	1874	Bristol, Me.	Lubec, Me.	
200793	K. T. B. H.	Sch.	Singleton Palmer	2,859	2,357	294.9	45.4	28.2	12	1904	Waldoboro, Me.	Boston, Mass.	
115575	J. S. Q. D.	Shp.	Sintram	1,656	1,495	215.4	42.9	24.2	17	1877	Freeport, Me.	San Francisco, Cal.	
202798		Sch.	Sioux	17	9	50.3	18.3	3.6	5	1906	Biloxi, Miss.	Gulfport, Miss.	
115959		Sch.	Sir Knight	80	44	79.4	23.0	7.9	13	1885	Boothbay, Me.	New York, N. Y.	
116741		Sch.	SIR ISAAC LOTHIAN BELL	3,418	3,153	365.5	45.8	23.0	8	1896	West Bay City, Mich.	Dunth, Minn.	
116721		Slp. y.	Siren	16	10	50.3	12.6	5.4	2	1896	Racine, Wis.	Chicago, Ill.	
116906		Slp. y.	Siren	10	10	28.7	12.0	4.9	1	1899	Clifton, N. Y.	New York, N. Y.	
116769		Slp.	Sirocco	5	5	24.7	10.1	4.8	1	1897	Friendship, Me.	Deer Isle, Me.	
116888	K. P. B. T.	Sch. y.	Siroua	17	17	43.9	13.2	7.9	2	1899	South Boston, Mass.	Boston, Mass.	
115859		Sch.	Sisters	23	22	59.0	15.9	4.1	3	1882	St. Michaels, Md.	Baltimore, Md.	
111237	K. P. H. B.	Sch. y.	Sita	51	44	61.1	17.5	7.0	4	1899	East Boothbay, Me.	New York, N. Y.	
116891		Slp.	Skip	10	10	37.0	11.0	2.6	1	1898	Alexandria Bay, N. Y.	Do.	
116366		Sch.	Skipjack	5	5	32.0	12.6	3.1	1	1886	Patchogue, N. Y.	Patchogue, N. Y.	
116962		Slp.	Skipjack	11	8	38.0	9.5	2.5	2	1900	Brick House, Va.	Richmond, Va.	
117074		Sch.	Slade Gorton	130	88	102.6	25.2	9.9	19	1901	Gloucester, Mass.	Gloucester, Mass.	
22493		Sch.	Smith Tuttle	89	84	78.6	23.8	7.7	4	1850	East Haddam, Conn.	Boothbay, Me.	
116915		Sch.	Smith K. Martin	50	33	73.7	22.7	5.8	3	1899	Pocomoko City, Md.	Cape Charles, Va.	
117118		Sch.	Smuggler	119	91	103.6	24.2	10.8	17	1902	Essex, Mass.	Gloucester, Mass.	
204224	K. W. D. M.	Sch.	Smyrna	741	626	181.3	35.1	14.2	3	1907	Bath, Me.	New York, N. Y.	
116046		Slp.	Sneak	5	5	30.0	12.7	3.3	1	1886	Northport, N. Y.	Bridgeport, Conn.	
201797		Sch.	Snow Ball	7	7	37.0	10.4	3.0	1	1900	Ballard, Wash.	Juneau, Alaska.	
115673		Slp.	Snow Flake	5	5	27.5	11.0	3.7	1	1879	Kingston, R. I.	Newport, R. I.	
203948		Slp.	Snow Fleet	20	18	47.7	17.0	4.0	1	1907	St. Helena Island, S. C.	Beaufort, S. C.	
115610	J. T. C. H.	Sch.	Snow and Burgess	1,655	1,528	228.5	41.5	24.7	16	1878	Thomaston, Me.	San Francisco, Cal.	
116547		Sch.	Sodonla Curley	79	75	91.0	23.4	6.1	3	1892	Alexandria, Va.	Alexandria, Va.	
116766		Sch.	Sofie Fournia	22	19	46.0	15.5	4.8	3	1897	West Bay City, Mich.	Grand Haven, Mich.	
116896		Ywl. y.	Solace	40	37	66.2	20.0	4.0	2	1899	Patchogue, N. Y.	New York, N. Y.	
116050		Sch.	Solano	66	63	74.0	25.0	5.5	3	1885	Benicia, Cal.	San Francisco, Cal.	
117026	K. Q. S. B.	Sch.	Solano	728	692	176.0	40.0	14.5	9	1901	do.	Do.	
23505		Sch.	Solferino	19	18	41.5	17.5	4.2	1	1867	San Francisco, Cal.	Do.	
115654	J. T. H. F.	Sch.	Solitaire	1,515	1,384	213.7	40.1	24.1	3	1879	Bath, Me.	New York, N. Y.	
116311	K. P. H. R.	Sch.	Solus	839	743	184.6	35.2	16.2	2	1899	do.	Fall River, Mass.	
116714	K. M. R. L.	Slp.	Somerset	283	253	143.4	31.3	8.1	2	1896	do.	Do.	
116745		Slp.	Somerset	6	5	47.0	10.9	3.2	1	1894	Lawsonia, Md.	Washington, D. C.	
201808	K. T. R. M.	Sch.	Somerset	629	597	200.0	30.2	12.6	3	1905	Elkton, Md.	Baltimore, Md.	
136646		Sch. y.	Sonia	7	7	32.5	10.8	5.2	3	1897	St. Joseph, Mich.	Key West, Fla.	
23983	J. F. W. D.	Bk.	Sonoma	1,003	997	177.5	36.2	22.4	13	1868	Chelsea, Mass.	San Francisco, Cal.	
201740		Slp. y.	Sonya	27	18	51.5	13.1	7.9	4	1905	Bristol, R. I.	Bristol, R. I.	
22714		Slp.	Sophia	30	29	52.0	17.0	5.0	2	1849	Guilford, Conn.	Richmond, Va.	
23043		Slp.	Sophia	25	24	44.2	17.0	4.8	1	1857	Greenport, N. Y.	Hartford, Conn.	
117054		Sch.	Sophia Johnson	40	40	54.9	16.2	8.4	6	1901	Port Angeles, Wash.	Port Angeles, Wash.	
22472		Sch.	Sophia Wiley	50	47	63.6	19.0	6.6	1	1847	Dartmouth, Mass.	Belfast, Me.	
117193		Sch.	Sophia A. Durn	31	31	66.0	19.0	5.3	3	1902	Baltimore, Md.	Cape Charles, Va.	
116657		Slp.	Sophie	5	5	27.3	10.6	3.3	2	1894	Key West, Fla.	Key West, Fla.	
117122		Slp.	Sophie	8	8	35.2	12.7	3.3	1	1898	St. Andrews, Fla.	Tampa, Fla.	
117069	K. R. H. V.	Sch.	Sophie Christenson	675	570	180.6	38.9	13.4	10	1901	Port Blakeley, Wash.	San Francisco, Cal.	
116963		Sch.	Sophie E.	42	40	64.5	22.8	4.5	2	1895	San Francisco, Cal.	Do.	
116102		Sch.	Sophie Amelia K.	47	45	70.9	20.4	7.8	2	1886	Charleston, S. C.	Charleston, S. C.	
116948		Slp.	Sophy and Ina	15	9	39.0	14.7	4.4	4	1900	Mauricetown, N. J.	Bridgeton, N. J.	
117112	K. R. L. H.	Sch.	Soquel	707	698	195.0	41.0	15.0	11	1902	San Francisco, Cal.	San Francisco, Cal.	
117231		Sch.	Sorento	35	35	65.0	17.9	5.0	8	1903	Tampa, Fla.	Tampa, Fla.	
201828	K. T. R. W.	Sch.	South East	869	836	203.0	35.0	18.0	5	1905	Jacksonville, Fla.	Jacksonville, Fla.	
116234		Sch.	South Lake	24	22	51.6	17.4	4.2	2	1888	Washington, N. C.	Newbern, N. C.	
201375	K. T. J. F.	Sch.	South Land	869	835	203.0	35.0	18.0	5	1904	Jacksonville, Fla.	Jacksonville, Fla.	
115542		Slp.	South Side	6	5	32.0	13.1	3.0	1	1871	Islip, N. Y.	Patchogue, N. Y.	
201521	K. T. L. V.	Sch.	South West	869	835	203.0	35.0	18.0	5	1904	Jacksonville, Fla.	Jacksonville, Fla.	
23984		Sch.	Southern City	38	36	62.4	20.3	6.4	4	1871	Somerset County, Md.	Baltimore, Md.	
115490		Sch.	Southern Cross	11	10	56.3	14.3	4.6	1	1876	Hatteras, N. C.	Newbern, N. C.	
115710		Sch. y.	Southern Cross	47	47	69.5	18.8	6.4	5	1880	Brooklyn, N. Y.	Stamford, Conn.	
117196		Sch.	Southern Girl	11	6	38.0	14.8	3.1	2	1902	Biloxi, Miss.	Gulfport, Miss.	
116728		Sch.	Southern States	27	15	62.2	19.0	4.4	3	1896	do.	Do.	
115797		Slp.	Sovereign	5	5	28.3	12.6	3.0	1	1881	Patchogue, N. Y.	New York, N. Y.	
117073		Slp.	Sovereign II	7	7	32.6	11.4	3.5	1	1901	Jersey City, N. J.	Do.	
116759	K. N. B. G.	Ywl. y.	Spalpeen	29	29	66.0	12.5	8.2	2	1897	Bristol, R. I.	New Bedford, Mass.	

1 Formerly schooner-yacht Regina.

2 Formerly yawl-yacht Sommerhelm.

3 Formerly schooner-yacht E. Harries.

## MERCHANT SAILING VESSELS OF THE UNITED STATES—Continued.

Official No.	Signal letters.	Rig.	Name of vessel.	Gross tonnage.	Net tonnage.	Length.	Breadth.	Depth.	Crew.	When built.	Where built.	Home port (where permanent document issues).
						Feet.	Feet.	Feet.				
23364		Sch.	Sparkle	11	11	36.8	12.7	4.3	1	1865	Portland, Me.	New York, N. Y.
116113		Slp.	Sparkle	10	10	36.7	13.6	4.0	1	1886	Pleasant Plains, N. Y.	Do.
116197		Slp.	Sparkle	6	6	34.4	12.3	3.8	1	1884	Providence, R. I.	St. Augustine, Fla.
116979		Slp.	Sparkle	6	5	28.0	10.4	4.0	1	1900	Patchogue, N. Y.	Patchogue, N. Y.
22013		Sch.	Sparkling Sea	27	26	52.4	17.6	6.0	2	1856	Somerset County, Md.	Baltimore, Md.
116616		Slp.y.	Sparrow Hawk	8	8	29.6	10.8	5.6	2	1894	Gloucester, Mass.	Boston, Mass.
116465		Sch.	Sparta	6	5	35.0	10.3	3.0	1	1891	Anclote, Fla.	Tampa, Fla.
117207		Sch.	Sparta	11	7	37.6	15.4	3.6	4	1902	St. Andrews Bay, Fla.	Cedar Keys, Fla.
116352		Slp.	Spartan	6	6	27.0	8.6	5.2	1	1884	Belfast, Me.	New York, N. Y.
23922	J. K. L. S.	Sch.	Spartel	132	126	91.0	27.0	7.6	4	1868	Pembroke, Me.	Eastport, Me.
22897		Sch.	Specle	8	7	34.7	9.4	3.0	1			Norfolk, Va.
23948		Sch.	Specle	18	17	43.9	13.4	6.0	2	1871	Friendship, Mo.	Catais, Me.
116973		Slp.	Spectro	9	9	35.0	13.5	3.7	1	1883	Berwick, La.	Brashear, La.
116661	K. M. F. N.	Sch.	Spectulor	110	77	96.2	24.5	9.8	18	1895	Essex, Mass.	Gloucester, Mass.
115842		Sch.	Speed	47	44	67.1	23.3	6.1	3	1882	Russum, Md.	Crisfield, Md.
116753		Sch.	Speedwell	25	23	51.5	17.0	4.8	3	1896	Marco, Fla.	Tampa, Fla.
116016	K. L. B. P.	Sch.y.	Speranza	69	66	80.0	21.9	9.7	6	1881	Bay Ridge, N. Y.	Bangor, Me.
117104		Slp.y.	Spindrift	6	6	33.2	10.0	5.4	1	1899	Boston, Mass.	Maclias, Me.
116378	K. H. W. D.	Sch.	Spokane	639	570	183.0	38.5	13.2	9	1890	Port Blakoley, Wash.	Port Townsend, Wash.
117206		Sch.	Sport	6	5	43.3	12.0	2.9	1	1902	Oldtrap, N. C.	Elizabeth City, N. C.
22864		Slp.y.	Spray	13	12	33.0	14.2	4.2	1			Boston, Mass.
115493		Slp.	Spray	6	6	31.0	13.0	3.0	2	1876	Brooklyn, N. Y.	Greenport, N. Y.
116680		Slp.	Spray	6	6	31.0	12.0	2.8	1	1895	Currituck, N. C.	Elizabeth City, N. C.
116718		Sch.	Spray	6	5	35.6	12.6	2.9	1	1896	Cedar Bayou, Tex.	Galveston, Tex.
202734		Sch.	Spray	11	5	30.0	12.8	5.0	2	1899	San Francisco, Cal.	San Francisco, Cal.
201167	K. T. O. H.	Sch.	Spring	1,780	1,672	256.0	43.0	20.0	6	1904	Noank, Conn.	Philadelphia, Pa.
117040	K. Q. T. P.	Sch.	Springfield	633	538	172.0	36.1	13.7	8	1901	Bath, Me.	San Juan, P. R.
116765		Slp.	Springwell	8	7	29.0	12.5	3.9	3	1897	Key West, Fla.	Key West, Fla.
117181		Sch.	Squanto	133	95	105.0	24.6	10.8	17	1902	Essex, Mass.	Duxbury, Mass.
23302		Sch.	Staford	199	189	112.0	25.6	9.6	5	1898	Tonawanda, N. Y.	Milwaukee, Wis.
21676	K. T. P. M.	Ywl.y.	Stalwart	27	20	51.8	16.4	6.8	3	1853	New York, N. Y.	New York, N. Y.
22529		Sch.	Stampedo	7	6	31.5	12.1	3.5	3			Key West, Fla.
116634	J. T. F. B.	Sch.	Standard	1,534	1,461	212.0	40.2	24.5	15	1878	Phippsburg, Me.	San Francisco, Cal.
116943		Sch.	Standard	15	15	42.5	14.7	3.9	10	1900	Key West, Fla.	Key West, Fla.
203678		Sch.	Standard	18	10	53.9	17.2	3.1	4	1906	Biloxi, Miss.	Gulfport, Miss.
116947	K. P. R. Q.	Sch.	Stanley	355	253	143.3	32.2	10.7	11	1903	Fairhaven, Cal.	San Francisco, Cal.
116496		Slp.	Stanley D.	6	5	29.4	10.6	3.0	2	1889	Riverhead, N. Y.	Bridgeport, Conn.
117187		Slp.	Stanley Norman	10	10	47.5	15.3	4.0	5	1902	Sallsbury, Md.	Crisfield, Md.
116591		Sch.	Stanton	22	12	48.5	18.4	5.4	5	1893	Bridgeton, N. J.	Bridgeton, N. J.
22404		Slp.	Star	10	10	43.0	16.0	3.6	1	1835	Talbot County, Md.	Elizabeth City, N. C.
115080		Slp.	Star	11	11	37.0	15.0	4.0	1	1870	San Francisco, Cal.	San Francisco, Cal.
116143		Slp.	Star	5	5	27.0	12.6	2.9	1	1873	Bridgeton, Conn.	Bridgeton, Conn.
115182		Sch.	Star	47	45	62.2	23.0	4.5	2	1873	Vallejo, Cal.	San Francisco, Cal.
115240		Slp.	Star	34	32	54.7	19.4	4.0	2	1874	Bath, Me.	Boston, Mass.
116884		Slp.	Star	6	6	34.7	12.9	3.8	2	1863	Mobile, Ala.	Key West, Fla.
116389		Slp.	Star	6	6	31.3	12.0	1.9	2	1890	Matagorda, Tex.	Port Lavaca, Tex.
116804		Slp.	Star	19	14	40.7	18.2	4.0	1	1898	Shipyards, Ga.	Savannah, Ga.
22231		Slp.	Starlight	38	36	59.0	21.2	5.0	2	1854	Braintree, Mass.	Boston, Mass.
23040		Slp.	Starlight	18	10	43.7	17.0	4.7	4	1867	Greenport, N. Y.	Bridgeton, N. J.
57436		Sch.	Starlight	30	28	66.0	17.0	3.1	3	1869	Erin, Mich.	Port Huron, Mich.
3882	K. O. T. L.	Sbp.	STAR OF ALASKA	1,716	1,554	256.3	38.5	17.6	18	1886	Glasgow, Scotland	San Francisco, Cal.
116974	K. Q. C. M.	Bk.	Star of Bengal	1,877	1,694	262.8	40.2	23.5	14	1873	Belfast, Ireland	Do.
127343	K. P. C. N.	Bk.	Star of Chile	1,001	874	202.0	34.2	21.2	12	1868	Dundee, Scotland	Do.
107429	K. N. T. H.	Bk.	Star of England	1,943	1,705	261.0	39.0	23.5	17	1893	Dumbarton, Scotland	Do.
116975	K. Q. C. N.	Sbp.	Star of France	1,644	1,522	258.0	38.0	22.8	16	1877	Belfast, Ireland	Do.
136901	K. P. W. J.	Bk.	Star of India	1,318	1,247	205.5	35.2	23.4	20	1863	Ramsay, Scotland	Do.
116976	K. Q. C. P.	Sbp.	Star of Italy	1,613	1,474	251.5	33.2	22.0	18	1877	Belfast, Ireland	Do.
96501	K. P. W. V.	Bk.	Star of Peru	1,027	870	190.3	33.0	20.2	12	1863	Sunderland, England	Do.
116977	K. Q. C. R.	Sbp.	Star of Russia	1,981	1,898	275.5	42.2	24.2	19	1871	Belfast, Ireland	Do.
14465	K. D. W. F.	Sch.	Star of the Sea	967	893	191.2	33.0	19.0	8	1887	Bath, Me.	Boston, Mass.
116567		Slp.	Startle	8	7	34.1	10.7	5.8	8	1893	Deer Isle, Me.	Deer Isle, Me.
116995		Slp.	Startle	13	9	37.4	13.0	5.9	1	1903	East Maclias, Me.	Lubec, Me.
116614		Sch.	Steelman R. Leo, Jr.	17	10	46.0	16.2	4.3	4	1894	Dorchester, N. J.	Bridgeton, N. J.
116960		Sch.	Stella	39	34	61.7	19.1	5.2	3	1900	Fort Ogden, Fla.	Gulfport, Miss.
116988		Slp.	Stella	9	9	40.1	13.6	3.5	2	1903	Bellvue, Md.	Baltimore, Md.
203591		Slp.	Stella	6	6	38.5	13.3	2.8	3	1906	Deepcreek, Va.	Cape Charles, Va.
116802		Sch.	Stella Adkins	9	7	36.6	14.2	3.0	1	1898	Galveston, Tex.	Brashear, La.
117189		Sch.	Stella Allen	8	8	44.0	12.4	2.5	1	1902	Morehead City, N. C.	Beaufort, N. C.
115827		Sch.	Stella F.	17	11	49.7	18.3	3.4	2	1882	Jordan River, Miss.	Gulfport, Miss.
116345		Sch.	Stella L.	45	43	59.8	24.5	4.4	2	1890	Mary Esther, Fla.	Pensacola, Fla.

<sup>1</sup> Formerly schooner-yacht (a Ray, b Woodmansee.

<sup>2</sup> Formerly (a British ship Balolutha, b Hawaiian ship Himalaya.

<sup>3</sup> Formerly (a British ship Star of Bengal, b Hawaiian bark Star of Bengal.

<sup>4</sup> Formerly (a British bark La Escocesa, b Bark Coalings.

<sup>5</sup> Formerly (a British ship Blairmore, b Bark Abby Palmer.

<sup>6</sup> Formerly (a British ship Star of France, b Hawaiian ship Star of France.

<sup>7</sup> Formerly (a British ship Euterpe, b Hawaiian ship Euterpe, c Bark Euterpe.

<sup>8</sup> Formerly (a British ship Star of Italy, b Hawaiian ship Star of Italy.

<sup>9</sup> Formerly (a British bark Himalaya, b Hawaiian bark Himalaya.

<sup>10</sup> Formerly (a British ship Star of Russia, b Hawaiian ship Star of Russia.

<sup>11</sup> Formerly schooner Katie J. Barrett.

## MERCHANT SAILING VESSELS OF THE UNITED STATES—Continued.

Official No.	Signal letters.	Rig.	Name of vessel.	Gross tonnage.	Net tonnage.	Length.	Breadth.	Depth.	Crew.	When built.	Where built.	Home port (where permanent document issued).
						Feet.	Feet.	Feet.				
116382	K. J. C. F.	Sch.	Stella B. Kaplan	1,078	1,024	199.6	40.3	18.0	8	1891	Bath, Me.	Greenport, N. Y.
116293		Sch.	Stella I. Lewis	12	7	54.5	14.5	3.7	5	1889	Ortolo, Md.	Crisfield, Md.
115485		Sch.	Stephen Chase	51	48	66.0	23.9	6.7	3	1876	Dorchester County, Md.	Baltimore, Md.
23911		Slp.	Stephen Elliott	10	9	33.3	11.1	3.4	2	1870	Charleston, S. C.	Charleston, S. C.
116241		Sch.	Stephen Lark	16	16	57.6	16.6	4.1	1	1898	Tilghmans Island, Md.	Tappahannock, Va.
115409		Sch.	Stephen Taber	46	44	63.2	22.3	4.8	2	1871	Glenwood, N. Y.	Port Jefferson, N. Y.
23539		Sch.	Stephen A. Douglass	21	20	55.0	17.5	4.6	2	1861	Philadelphia, Pa.	Crisfield, Md.
115688	J. T. M. S.	Bkn.	Stephen G. Hart	605	562	160.0	23.9	16.2	8	1879	Waldoboro, Me.	New York, N. Y.
115889	J. W. Q. S.	Sch.	Stephen G. Loud	499	401	157.0	34.0	12.5	6	1882	do	Waldoboro, Me.
115666		Sch.	Stephen H. Wilson	11	10	41.6	14.7	3.2	5	1879	Onancock, Va.	Newport News, Va.
115132	J. M. S. II.	Sch.	Stephen J. Watts	105	99	84.0	25.8	7.3	3	1873	Jonesport, Me.	Boston, Mass.
115879		Sch.	Stephen T. Dize	9	9	43.2	13.5	3.3	3	1882	Somerset County, Md.	Baltimore, Md.
23447		Sch.	Sterling	63	60	72.0	22.7	7.5	8	1896	Essex, Mass.	Mobile, Ala.
116650		Sch.	Sterling	11	10	45.8	14.0	3.9	2	1895	Double Bayou, Tex.	Port Lavaca, Tex.
126216	K. C. M. B.	*Sch.	Sterling	2,364	2,291	245.3	41.7	29.1	5	1894	Richmond, Me.	New York, N. Y.
201469		Sch.	Sterling Sisters	23	15	61.0	16.2	4.6	2	1904	Selden, Va.	Newport News, Va.
115369		Slp.	Stewart L. Woodford	7	7	37.0	13.0	2.0	1	1875	Babylon, N. Y.	Perth Amboy, N. J.
202331	K. V. B. J.	Sch.	Stillman F. Kelley	685	610	173.5	37.5	14.0	7	1905	Thomaston, Me.	Thomaston, Me.
116992	K. Q. G. S.	Sch.	Stimson	693	605	182.0	39.5	13.8	9	1900	Ballard, Wash.	Seattle, Wash.
23570		Sch.	Stonewall	27	19	55.4	18.4	4.9	1	1868	Baltimore, Md.	Newbern, N. C.
23613		Slp.	Stonewall	6	6	31.3	12.0	3.4	1	1869	Charleston, S. C.	Charleston, S. C.
23805		Slp.	Stonewall	13	13	36.9	13.0	4.2	2	1899	Bluffton, S. C.	Bluffton, S. C.
202556		Slp.	Stonewall	9	8	37.7	14.8	3.0	1	1905	Cambridge, Md.	Beaufort, S. C.
115885		Slp.	Stonewall Jackson	6	5	30.0	11.7	3.2	4	1882	Cambridge, Md.	Crisfield, Md.
116990		Lgr.	Stonewall Jackson	6	5	34.0	10.8	2.8	1	1900	Bayou Lafourche, La.	Brahear, La.
10500	H. J. L. N.	*Sch.	Stonington	1,072	1,043	253.0	40.6	14.4	3	1886	New York, N. Y.	New York, N. Y.
15228		Sch.	Stony Brook	101	96	71.5	25.4	8.6	2	1861	Stony Brook, N. Y.	Belfast, Me.
115841		*Sch.	Storm	21	20	55.0	16.3	2.6	3	1882	Essexville, Mich.	Port Huron, Mich.
23271		Sch.	Storm King	36	34	58.3	18.2	6.3	4	1856	Harpawell, Me.	Damariscotta, Me.
23774		Sch.	Storm King	21	20	38.6	14.0	6.2	3	1899	Track, N. Y.	Portland, Me.
23906		Sch.	Storm Petrel	174	165	100.9	27.5	10.8	4	1870	Ellsworth, Me.	Ellsworth, Me.
116288		Slp.	Stormy Petrel	6	5	27.0	11.0	3.6	1	1887	Woodsburg, N. Y.	Bridgeport, Conn.
116990	K. M. J. L.	*Sch.	Strafford	678	644	176.4	35.0	14.2	2	1895	Noank, Conn.	Perth Amboy, N. J.
115677		Sch.	Stranger	9	8	46.0	11.0	3.0	2	1879	Tilghmans Island, Md.	Annapolis, Md.
116919		Cat.	Stranger	5	5	23.2	11.0	3.4	0	1889	Osterville, Mass.	Hyannis, Mass.
116808		Slp.	Stranger	9	9	35.4	11.8	5.0	1	1896	Brooklyn, N. Y.	New York, N. Y.
117263		Sch.	Stranger	52	28	73.6	19.4	9.0	10	1903	Essex, Mass.	Boston, Mass.
117200		Slp.	Stroller	8	8	33.2	12.1	3.4	1	1902	Island Heights, N. J.	Perth Amboy, N. J.
155281	K. M. P. F.	*Sch.	Stroudsburg	693	613	173.2	35.0	14.2	3	1896	Noank, Conn.	New York, N. Y.
23160		Slp.	Success	22	14	45.7	16.0	5.0	5	1867	Saybrook, Conn.	Newport News, Va.
117098		Sch.	Success	7	5	46.0	13.3	2.7	1	1901	Avon, N. C.	Elizabeth City, N. C.
116462		Sch.	Sudle D.	10	9	45.7	12.5	3.1	1	1891	Covecreek, N. C.	Beaufort, N. C.
115178		Slp.	Sue	9	5	37.8	14.0	3.6	2	1873	Lamberton, N. J.	Bridgeton, N. J.
116154		Sch.	Sue	7	6	37.0	10.0	3.4	3	1887	Berkley, Va.	Newport News, Va.
22750		Slp.	Suffolk	29	29	49.7	18.0	6.5	1	1847	Brooklyn, N. Y.	New York, N. Y.
116632	K. M. F. W.	*Sch.	Suffolk	855	823	192.8	34.7	15.0	3	1894	Noank, Conn.	Philadelphia, Pa.
23429	J. D. C. L.	Bg.	Sullivan (whaling)	344	294	115.5	28.5	15.2	6	1886	Gouldsboro, Me.	New London, Conn.
115245	J. P. F. M.	Sch.	Sullivan Sawlin	676	599	146.9	33.9	16.6	6	1874	Bath, Me.	Boston, Mass.
116390		Sch.	Sultana	24	24	53.0	18.0	3.8	4	1891	Braidentown, Fla.	Key West, Fla.
115210	J. N. M. C.	*Slp.	Sunner R. Mead	1,035	983	183.6	35.3	22.2	3	1873	Damariscotta, Me.	Providence, R. I.
202771		Slp.	Sun	8	8	26.9	9.6	3.0	1	1906	Seattle, Wash.	Seattle, Wash.
23009		Sch.	Sunbeam	55	52	68.9	19.2	7.4	3	1851	Essex, Mass.	Boothbay, Me.
23669	J. B. W. G.	Bk.	Sunbeam (whaling)	255	242	106.4	27.3	15.2	33	1856	Rochester, Mass.	New Bedford, Mass.
115730		Sch.	Sunbeam	22	21	46.3	17.6	4.3	3	1890	Tuckerton, N. J.	Chincoteague, Va.
116227		Sch.	Sunbeam	7	7	37.8	10.2	3.0	3	1885	Tottenville, N. Y.	Key West, Fla.
116320	K. H. B. V.	Sch.	Sunbeam	108	103	82.9	26.0	6.5	3	1890	Bath, Me.	Bath, Me.
116516		Slp. y.	Sunbeam	10	9	36.7	9.9	8.4	1	1888	Ile au Haut, Me.	Philadelphia, Pa.
116711		Sch.	Sunbeam	22	21	46.0	15.4	6.3	1	1896	Dover Bluff, Ga.	Brunswick, Ga.
116804		Slp.	Sunbeam	7	7	25.4	12.0	3.8	0	1898	Hyannisport, Mass.	Hyannis, Mass.
117157		Slp.	Sunbeam	13	11	37.6	13.0	4.4	1	1902	Patchogue, N. Y.	Patchogue, N. Y.
116898	K. P. F. L.	*Sch.	Sunbury	1,544	1,419	236.9	43.3	19.1	3	1899	Bath, Me.	Fall River, Mass.
145153		Sch.	Sunflower	28	22	53.0	17.6	4.6	3	1877	Middlesex County, Va.	Richmond, Va.
115200	J. N. G. S.	Sch.	Sunlight	367	349	122.5	32.0	9.7	6	1873	Easthaven, Conn.	New York, N. Y.
116090		Sch.	Sunlight	26	17	52.6	18.2	5.1	4	1896	Bridgeton, N. J.	Bridgeton, N. J.
203679		Sch.	Sunlight	18	18	50.2	15.5	3.5	2	1906	Calabash, N. C.	Wilmington, N. C.
23091		Sch.	Sunny Side	27	26	45.5	17.0	7.1	2	1895	Wiscasset, Me.	Deer Isle, Me.
116131		Slp.	Sunny Side	7	6	29.1	13.8	4.5	1	1888	West Stratford, Conn.	New Haven, Conn.
23635		Sch.	Sunny South	49	47	70.0	22.0	6.0	3	1866	Baltimore, Md.	Tappahannock, Va.
23792		Sch.	Sunny South	45	31	67.9	21.9	6.4	7	1869	Dorchester County, Md.	Crisfield, Md.
115512		Sch.	Sunny South	15	14	35.0	14.4	3.9	1	1876	Crisfield, Md.	Newport News, Va.
115804		Sch.	Sunny South	28	26	57.2	18.3	4.8	7	1881	Pocomoke City, Md.	Crisfield, Md.
116417		Sch.	Sunny South	7	7	44.6	12.3	3.2	1	1891	Morehead City, N. C.	Newbern, N. C.
116351		Sch.	Sunol	13	9	56.0	14.5	3.3	2	1890	Fishing Island, Md.	Elizabeth City, N. C.
116219		*Sch.	Sunrise	26	24	60.5	14.1	3.7	3	1888	Milwaukee, Wis.	Milwaukee, Wis.
22272		*Sch.	Sunshine	389	370	159.9	29.6	11.5	7	1854	East Saginaw, Mich.	Detroit, Mich.
22482		Sch.	Sunshine	73	47	82.3	20.5	7.7	11	1865	Essex, Mass.	New York, N. Y.
115070		Slp. y.	Sunshine	18	17	41.2	15.0	6.2	1	1872	Philadelphia, Pa.	Do.

<sup>1</sup> Formerly ship Commodore T. H. Allen.  
<sup>2</sup> Formerly st. p. Grampus.

<sup>3</sup> Formerly schooner Luna.  
<sup>4</sup> Formerly \*schooner Otto.

<sup>5</sup> Formerly schooner Thomas J. Jackson.

## MERCHANT SAILING VESSELS OF THE UNITED STATES—Continued.

Official No.	Signal letters.	Rig.	Name of vessel.	Gross tonnage.	Net tonnage.	Length.	Breadth.	Depth.	Crew.	When built.	Where built.	Home port (where permanent document issues).
						Feet.	Feet.	Feet.				
116451		Sch. y.	Sunshine	17	17	37.2	15.6	4.1	2	1891	Balters Island, Fla.	New York, N. Y.
116450		Sch.	Sunshine	21	20	44.0	16.7	4.7	2	1891	Waterford, Conn.	Richmond, Va.
116806		Slp.	Sunshine	7	6	27.5	10.6	5.4	1	1896	Bristol, Me.	Mount Desert Ferry, Me.
117051		Sch. y.	Sunshine	41	34	52.9	20.2	7.4	4	1901	East Boothbay, Me.	Boston, Mass.
22826		Sch.	Superior	46	43	60.0	23.8	5.0	3	1871	Boston, Mass.	New York, N. Y.
116033		Sch.	Superior	8	8	33.1	12.7	3.3	3	1884	Key West, Fla.	Key West, Fla.
116453		Sch.	Surprise	18	12	48.5	16.0	4.4	4	1879	Baldwin, N. Y.	Chincoteague, Va.
116804		Lgr.	Surprise	5	5	35.0	12.9	3.4	1	1892	Morgan City, La.	Brashear, La.
116788		Slp.	Surprise	7	5	30.4	10.6	2.8	1	1897	Yorktown, Va.	Newport News, Va.
116910		Slp.	Surprise	7	7	25.0	11.2	3.6	2	1899	Alloway, N. J.	Bridgeton, N. J.
116158		Sch.	Surprise	43	42	60.8	16.7	6.1	1	1897	Bayou Mulatre, Fla.	Pensacola, Fla.
117027		Sch.	Survive	8	6	32.4	13.3	3.0	1	1900	Charleston, S. C.	Charleston, S. C.
23046		Sch.	Susan	16	16	42.5	14.3	5.9	6	1826	Essex, Mass.	Mount Desert Ferry, Me.
22443		Sch.	Susan Francoe	40	46	61.8	19.5	6.1	2	1841	Wells, Me.	Southwest Harbor, Me.
22631		Sch.	Susan Jane	40	35	66.6	23.9	5.5	6	1894	Tuckerton, N. J.	Bridgeton, N. J.
23998		Sch.	Susan Leach	15	15	44.4	17.5	4.6	1	1868	Patchogue, N. Y.	Elizabeth City, N. C.
117103		Slp.	Susan May	12	10	42.3	15.7	3.1	1	1901	Pocomoke City, Md.	Cape Charles, Va.
23400	J. F. B. H.	Sch.	Susan Stetson	140	133	89.2	26.1	8.2	4	1867	Damariscotta, Me.	Bucksport, Me.
116786		Sch.	Susan Walker	24	22	57.2	17.6	5.2	3	1881	Wicomico County, Md.	Crisfield, Md.
116094		Sch.	Susan A. Bryan	44	42	68.9	20.6	5.3	2	1896	St. Michaels, Md.	Beaufort, N. C.
116144		Sch.	Susan E. Porter	37	24	60.0	21.5	4.3	3	1887	Pocomoke City, Md.	Newbern, N. C.
116579		Slp.	Susan J. Smith	8	7	33.8	13.5	3.2	1	1877	do.	Newport News, Va.
116984		Sch.	Susan L. Watson	28	19	53.0	18.4	5.3	3	1900	Solomons Island, Md.	Chincoteague, Va.
116999	J. W. T. M.	Sch.	Susan N. Pickering	336	319	135.0	32.0	10.8	6	1882	Belfast, Me.	Deer Isle, Me.
201971		Sch.	Susan and Mary	124	83	101.5	24.2	10.6	22	1905	Essex, Mass.	Boston, Mass.
116939		Sch.	Susanna	7	7	37.4	10.3	2.4	1	1900	Morehead City, N. C.	Beaufort, N. C.
116817		Sch.	Susannah	17	6	44.4	19.2	4.2	2	1882	Manteo, N. C.	Newbern, N. C.
116052		Slp.	Susie	5	5	29.0	12.0	2.8	1	1883	Oyster Bay, N. Y.	Cold Spring, N. Y.
116397		Slp.	Susie	7	7	27.5	12.4	4.7	1	1891	Stonington, Conn.	New London, Conn.
116489		Sch.	Susie	7	7	32.1	11.7	3.4	2	1892	Key West, Fla.	Key West, Fla.
116122		Slp.	Susie B.	6	6	28.6	12.4	3.4	1	1883	Patchogue, N. Y.	Patchogue, N. Y.
116990		Sch.	Susie B.	11	11	35.7	13.3	5.8	1	1900	Friendship, Me.	Waldoboro, Me.
117045		Slp.	Susie B.	6	6	30.0	11.6	3.4	1	1901	Baldwin, N. Y.	Patchogue, N. Y.
116647		Slp.	Susie C.	9	8	34.7	13.3	4.4	1	1894	Greenwich, Conn.	Bridgeton, Conn.
23663		Slp.	Susie Dirrickson	9	9	35.5	11.5	2.9	3	1870	Worcester County, Md.	Chincoteague, Va.
117078		Slp.	Susie Dryden	9	9	45.3	15.9	4.0	5	1901	Pocomoke City, Md.	Tappanharock, Va.
116971		Slp.	Susie Gray	8	6	44.0	14.7	2.9	1	1900	Cape Charles, Va.	Cape Charles, Va.
116914		Slp.	Susie Lee	7	7	41.5	13.8	3.0	4	1899	Holland Island, Md.	Crisfield, Md.
116276		Sch.	Susie Muir	27	19	63.5	18.4	4.9	2	1889	Fishing Island, Md.	Elizabeth City, N. C.
116265		Slp.	Susie S.	8	6	33.8	14.0	3.7	3	1889	Greenville, N. Y.	Chincoteague, Va.
117024	K. Q. R. S.	Sch.	Susie B. Dantzier	229	173	128.6	30.5	7.5	6	1901	Scranton, Miss.	Gulfport, Miss.
23046		Sch.	Susie C. Raynor	29	18	64.0	18.3	5.0	5	1871	Littlecreek, Del.	Philadelphia, Pa.
117138		Slp.	Susie E. Madison	9	6	37.5	12.5	3.0	1	1900	Crisfield, Md.	Newport News, Va.
116074		Sch.	Susie E. Parris	17	17	55.0	15.9	4.0	6	1885	Oxford, Md.	Baltimore, Md.
116944	K. B. O. M.	Sch.	Susie H. Davidson	546	482	149.7	35.3	14.3	7	1883	Camden, N. J.	New York, N. Y.
116360	K. H. P. R.	Sch.	Susie M. Plummer	920	808	181.5	37.6	17.6	10	1890	Thomaston, Me.	San Francisco, Cal.
116965	J. W. K. B.	Sch.	Susie P. Oliver	272	236	128.6	32.3	9.2	6	1882	Bucksport, Me.	Bangor, Me.
116965		Slp. y.	Susquehanna	25	24	51.0	15.8	3.9	4	1883	Havre de Grace, Md.	Annapolis, Md.
116167		Slp.	Suwanee	11	11	41.5	14.0	1.8	3	1881	St. Augustine, Fla.	Tampa, Fla.
201948		Slp. y.	Suzetta III	19	13	44.8	12.4	5.3	3	1905	Bristol, R. I.	Bristol, R. I.
23850		Slp.	Swan	24	23	48.2	18.4	5.0	8	1870	Greenport, N. Y.	Perth Amoy, N. J.
117042		Slp.	Swan	8	8	38.9	13.3	2.4	1	1901	Mitchellville, Fla.	Tampa, Fla.
116245		Slp. y.	Swannanos	25	24	49.5	17.0	6.8	3	1888	Brooklyn, N. Y.	New York, N. Y.
116702		Sch.	Swansboro	22	20	54.8	17.4	3.0	2	1895	Swansboro, N. C.	Baltimore, Md.
118103		Slp.	Sweepstakes	10	9	46.0	16.6	3.0	3	1872	Dorchester County, Md.	Crisfield, Md.
117016		Sch.	Sweet	41	41	73.0	23.2	5.6	4	1901	Pocomoke City, Md.	Do.
22897		Sch.	Sweetheart	538	512	175.4	32.6	13.4	7	1867	Detroit, Mich.	Buffalo, N. Y.
22899		Slp.	Syble	9	9	34.5	13.4	3.5	2	1887	do.	New York, N. Y.
116774	K. R. C. W.	Slp. y.	Syde	24	21	67.8	12.6	8.0	7	1837	City Island, N. Y.	Do.
23483		Slp.	Sylph	7	7	30.6	11.5	4.2	1	1867	East Haddam, Conn.	New London, Conn.
116628		Sch.	Sylph	60	57	71.5	21.4	7.8	14	1878	North Weymouth, Mass.	Boston, Mass.
116061		Slp.	Sylph	8	7	30.8	12.2	3.3	1	1885	Groton, Conn.	Sag Harbor, N. Y.
116194		Slp.	Sylvan Dell	14	8	43.5	16.5	4.3	5	1898	Dividing Creek, N. J.	Bridgeton, N. J.
116356		Sch.	Sylvan Dell	6	6	48.0	12.0	3.0	1	1896	St. Peters, Md.	Annapolis, Md.
116101		Slp.	Sylvan Shore	7	7	32.0	12.5	3.8	1	1885	Norwalk, Conn.	Newark, N. J.
23580		Slp.	Sylvia	6	5	28.3	11.0	3.2	2	1867	Moriches, N. Y.	Greenport, N. Y.
77188	K. M. H. J.	Ywl. y.	Sylvia	21	21	48.3	16.0	4.6	2	1895	South Boston, Mass.	New York, N. Y.
116708		Slp.	Sylvia	8	8	27.5	10.8	5.9	1	1896	Friendship, Me.	Provincetown, Mass.
200990		Slp.	Sylvia	6	6	32.0	11.0	3.0	1	1904	Lake Charles, La.	Brashear, La.
116456	K. J. W. L.	Sch.	Sylvia C. Hall	384	285	147.8	35.0	11.0	6	1891	Bridgeton, Conn.	New Haven, Conn.
118588		Sch.	Sylvia M. Nunan	56	53	75.0	20.0	8.2	13	1893	East Boothbay, Me.	Kennebunk, Me.
118968		Ywl. y.	Syran	17	17	41.6	12.4	6.2	2	1899	do.	New Haven, Conn.
<b>T.</b>												
24490		Sch.	T. Alonzo	23	22	48.0	18.0	3.8	1	1866	San Francisco, Cal.	San Francisco, Cal.
145009		Sch.	T. Ellis	34	32	42.6	13.6	6.7	2	1891	San Pedro, Cal.	San Diego, Cal.
24267	H. R. S. W.	Sch.	T. Towner	197	152	97.0	25.5	10.4	6	1866	New Haven, Conn.	Philadelphia, Pa.

† Formerly yawl-yacht Julnar.

\* Formerly (a) schooner T. Towner.  
(b) British schooner T. Towner.

† Rebuilt 1879.

## MERCHANT SAILING VESSELS OF THE UNITED STATES—Continued.

Official No.	Signal letters.	Rig.	Name of vessel.	Gross tonnage.	Net tonnage.	Length.		Breadth.	Depth.	Crew.	When built.	Where built.	Home port (where permanent document issued).
						Feet.	Feet.						
145024	J. Q. M. P.	Sch.	T. A. Stuart	178	149	105.0	27.0	8.8	4	1874	Macliasport, Me.	Calais, Me.	
145109		Sch.	T. B. Husted	27	17	52.9	18.1	5.0	6	1876	Newport, N. J.	Bridgeton, N. J.	
24902		Sch.	T. B. Kemp	18	10	48.3	16.5	3.9	4	1872	New Orleans, La.	New Orleans, La.	
145409		Sch.	T. C. Bennett	10	9	49.5	14.8	3.0	4	1885	Cambridge, Md.	Crisfield, Md.	
145321		Slp.	T. C. Masfin	9	8	33.5	13.1	3.7	3	1882	Rockhall, Md.	Baltimore, Md.	
24834		Sch.	T. D. Purnell	64	61	78.0	23.5	5.8	3	1870	Dorchester County, Md.	Crisfield, Md.	
202428		Slp.	T. E. Stevenson	8	8	49.4	12.8	3.2	2	1905	Ortle, Md.	Cape Charles, Va.	
145213		Sch.	T. G. Cruise	97	92	85.0	24.9	6.9	3	1880	Tuckahoe, N. J.	Somers Point, N. J.	
50196		*Sch.	T. G. Lester	257	246	141.6	26.7	9.0	5	1868	East Saginaw, Mich.	Detroit, Mich.	
145449		Sch.	T. L. Dawson	10	9	43.1	13.8	3.1	3	1887	St. Michaels, Md.	Annapolis, Md.	
145817	K. P. F. T.	Sch.	T. M. Nicholson	128	90	95.1	24.4	10.8	18	1899	Essex, Mass.	Bucksport, Me.	
145558		Sch.	T. M. Taylor	7	6	44.0	11.0	2.7	1	1890	Atlantic, N. O.	Beaufort, S. C.	
24889		Sch.	T. O. Ladaw	24	15	49.0	18.4	4.0	6	1869	Dorchester, N. J.	Bridgeton, N. J.	
145369		Sch.	T. O. Smith	35	33	58.0	20.5	4.8	2	1881	Islip, N. Y.	Patuxent, N. Y.	
145174		Sch.	T. Q. Gilliam	17	16	52.0	16.9	3.4	3	1878	Norfolk, Va.	Norfolk, Va.	
145295		Sch.	T. R. Creamer	25	17	65.9	17.7	4.6	2	1881	Whitehaven, Md.	Annapolis, Md.	
24741		Slp.	T. T. Francis	8	8	34.0	11.8	3.2	1	1867	Crisfield, Md.	Newport News, Va.	
24853	J. K. L. W.	Sch.	T. W. Allan	113	96	83.9	26.1	7.5	4	1870	Dennysville, Me.	Eastport, Me.	
145346		Sch.	T. W. Bush	10	9	49.0	14.6	3.4	6	1883	Fairmount, Md.	Crisfield, Md.	
145512	K. G. H. L.	Sch.	T. W. Cooper	158	150	99.0	28.3	8.3	4	1899	East Maclias, Me.	Rockland, Me.	
145394	K. C. V. J.	Sch.	T. W. Dunn	707	634	163.3	35.4	16.6	7	1884	Thomaston, Me.	Thomaston, Me.	
145886		Slp.	T. W. Martin	13	11	45.0	13.9	4.4	2	1901	Grafton, Va.	Newport News, Va.	
145052		Sch.	T. W. Spencer	71	67	74.5	25.0	6.7	3	1874	Cornwall, N. Y.	Greenport, N. Y.	
145952	K. S. D. H.	Sch.	T. Charlton Henry	2,421	2,149	273.7	48.5	23.0	12	1902	Camden, Me.	Boston, Mass.	
145072	J. R. F. V.	Sch.	T. Morris Perot	306	253	124.3	33.8	10.2	6	1875	Jamestown, Va.	New York, N. Y.	
145257	J. V. K. C.	Shp.	Tacoma	1,738	1,671	222.2	41.0	17.7	17	1881	Bath, Me.	San Francisco, Cal.	
145836		Sch.	Tacoma	105	71	96.4	24.2	10.0	18	1900	Essex, Mass.	Gloucester, Mass.	
203049		Sch.	Takitsay	23	16	49.9	14.0	6.0	8	1906	East Boothbay, Me.	Salem, Mass.	
145565	K. H. W. M.	Sch.	Tallisman	124	88	108.4	24.6	10.8	18	1890	Essex, Mass.	Gloucester, Mass.	
145912		Sch.	Tallahassee	13	8	48.2	14.9	2.9	3	1901	Beaufort, N. C.	Key West, Fla.	
202701	K. V. D. R.	*Sch.	Tamanend	721	623	177.0	35.0	14.3	3	1905	Noank, Conn.	Philadelphia, Pa.	
24206		Sch.	Tamerlane	41	39	55.0	18.7	7.4	0	1846	Arrowaic, Me.	Ellsworth, Me.	
202023		Ywl. y.	Tamerlane	11	11	33.2	12.0	6.0	1	1905	New Rochelle, N. Y.	New York, N. Y.	
107721	K. R. M. Q.	Sch. y.	Tammany	28	24	59.4	15.0	7.5	2	1902	South Boston, Mass.	Do.	
145080	J. R. K. B.	Bkn.	Tam O'Shanter	592	562	170.0	38.5	14.0	10	1875	North Bend, Oreg.	San Francisco, Cal.	
145530		Sch.	Tam O'Shanter	11	10	52.6	14.0	3.3	1	1889	St. Peters, Md.	Newport News, Va.	
145850		Ywl. y.	Tangent	10	8	32.2	11.8	5.9	1	1900	Portland, Me.	Maclias, Me.	
24451	H. S. B. G.	Bg.	Tanner	291	276	129.0	29.7	11.7	8	1855	Smithtown, N. Y.	San Francisco, Cal.	
24511		Sch.	Tanniscott	28	27	50.1	16.8	6.3	5	1863	Boothbay, Me.	Boston, Mass.	
202746		Sch.	Tansy Bitters	43	37	56.5	23.7	5.4	1	1906	Essex, Conn.	Hartford, Conn.	
203169	K. V. L. H.	Sch. y.	Taormina	62	56	78.7	19.0	10.2	9	1906	Boston, Mass.	Boston, Mass.	
96186		Slp.	Tarpon	20	24	50.5	14.2	6.4	2	1892	Chicago, Ill.	Milwaukee, Wis.	
24613		Slp.	Tartar	12	12	36.8	13.5	3.9	0	0			Boston, Mass.
24625		Sch.	Tartar	48	46	68.0	24.5	4.5	1	1868	San Francisco, Cal.	San Francisco, Cal.	
201267		Sch.	Tartar	158	88	104.0	25.2	11.8	22	1904	Essex, Mass.	Boston, Mass.	
145879	K. Q. W. N.	Sch.	Tattler	172	135	113.9	25.8	12.0	22	1901	do.	Gloucester, Mass.	
145954	K. S. D. V.	Sch.	Taurus	551	514	161.1	40.0	13.4	6	1902	Marshfield, Oreg.	San Francisco, Cal.	
145002		Sch.	Teaser	33	33	69.0	12.9	8.0	2	1874	Upper Cascade, Wash.	Port Townsend, Wash.	
145515		Slp.	Teaser	5	5	30.5	10.8	2.8	1	1882	City Island, N. Y.	New York, N. Y.	
145789		Slp.	Teaser	5	5	31.7	11.6	2.6	1	1891	Sayville, N. Y.	Bridgeton, Conn.	
202627		Sch.	Teazer	97	61	91.3	24.0	9.8	17	1905	Essex, Mass.	Gloucester, Mass.	
145709		Slp.	Teckla	6	6	30.8	10.7	3.7	1	1893	Eagle Harbor, Wash.	Port Townsend, Wash.	
145800		Sch.	Tecumseh	41	41	65.8	18.8	8.8	15	1899	Essex, Mass.	Duxbury, Mass.	
145811		Slp. y.	Teddy B.	10	10	33.4	10.8	3.0	0	1899	Alexandria Bay, N. Y.	Cape Vincent, N. Y.	
145090		Sch.	Telegram	45	42	70.7	21.7	6.9	4	1875	Mystic, Conn.	Brunswick, Ga.	
24049		Sch.	Telegraph	122	95	70.0	21.0	7.7	4	1847	Boston, Mass.	Thomaston, Me.	
24315		Sch.	Telegraph	41	38	57.0	23.5	5.0	2	1851	Lebanon, N. Y.	Perth Amboy, N. J.	
24691		Slp.	Telegraph	26	24	47.5	18.6	5.0	4	1850	Bellport, N. Y.	Greenport, N. Y.	
145160		Sch.	Telephone	20	19	48.0	14.3	5.4	3	1878	Kennebunk, Me.	Boothbay, Me.	
145288		Slp.	Telephone	13	13	35.4	15.0	5.1	2	1882	Charleston, S. C.	Charleston, S. C.	
120308		Ywl. y.	Teifer	16	15	35.5	14.5	4.6	1	1888	New York, N. Y.	New York, N. Y.	
24517	J. B. C. L.	Sch.	Tolumah	230	194	110.3	28.1	10.1	6	1866	Damariscotta, Me.	Bangor, Me.	
24898		Sch. y.	Tompeat	35	34	60.9	17.0	6.3	4	1872	Bath, Me.	Boston, Mass.	
145902		Sch.	Tompeat	9	8	45.0	12.0	3.6	3	1901	Charlotte Harbor, Fla.	Key West, Fla.	
24031		Slp.	Tomplar	396	376	127.9	28.5	14.5	2	1863	Baltimore, Md.	New York, N. Y.	
145595		Slp. y.	Tompus	7	7	28.3	11.2	5.1	1	1874	Portland, Me.	Do.	
145433		Slp.	Tender	9	9	31.0	13.7	4.0	2	1884	Lyndhurst, N. J.	Do.	
24659		Sch.	Teresa D. Baker	87	82	78.5	23.0	8.3	4	1867	Essex, Mass.	Boston, Mass.	
202677		Sch.	Teresa L.	18	10	56.2	17.4	3.6	6	1905	Biloxi, Miss.	Gulfport, Miss.	
145918		Sch.	Teresa and Alice	62	35	72.5	20.0	9.2	13	1902	do.	Do.	
203096		Sch.	Terranova	138	94	106.5	25.6	11.2	17	1906	Essex, Mass.	Boston, Mass.	
145317		Slp.	Tessie	5	5	23.8	11.5	3.2	0	1882	Noank, Conn.	Hyannis, Mass.	
145599		Slp.	Tessie Carman	8	8	31.8	12.8	3.6	1	1891	Bayport, N. Y.	Perth Amboy, N. J.	
145273		Sch.	Teutonia	594	564	177.0	32.0	12.5	6	1881	Marine City, Mich.	Port Huron, Mich.	
145672		Slp. y.	Teva	24	15	51.3	14.5	6.7	1	1903	East Boothbay, Me.	North Haven, Me.	

1 Formerly schooner-yacht Agatha.

2 Formerly sloop-yacht Hattie Bradwell.

3 Formerly sloop-yacht (a) Frique,  
(b) Josephine.



## MERCHANT SAILING VESSELS OF THE UNITED STATES—Continued.

Official No.	Signal letters.	Rig.	Name of vessel.	Gross tonnage.	Net tonnage.	Length.	Breadth.	Depth.	Crew.	When built.	Where built.	Home port (where permanent document issues).
						Feet.	Feet.	Feet.				
24719		Sch.	Texas	14	13	42.0	14.0	3.0	1	1866	Lynchburg, Tex.	Galveston, Tex.
145958		Sch.	Texas	8	7	40.8	10.8	3.0	1	1866	Cape Charles, Va.	Cape Charles, Va.
145959		Sip.	Thalia	6	6	26.3	9.2	5.9	0	1888	Deer Isle, Me.	Vinal Haven, Me.
145933		Sch.	Thalia	82	78	81.8	22.0	9.0	18	1892	Gloucester, Mass.	Gloucester, Mass.
145977		Sip. y.	Thalia	6	6	39.0	10.2	4.5	1	1899	Greenport, N. Y.	New York, N. Y.
145901	K. N. W. D.	Sch.	Thaxter	843	745	184.5	35.3	18.2	2	1860	Bath, Me.	Fall River, Mass.
145431		Sch.	The Belle	20	19	48.2	16.5	3.5	2	1836	Astoria, Oreg.	Astoria, Oreg.
145656		Sip.	The Chalfonte	15	13	43.5	15.0	4.7	2	1900	Atlantic City, N. J.	Somers Point, N. J.
145780		Sip. y.	The Hermitage	10	10	43.0	10.5	4.2	2	1896	South Boston, Mass.	Do.
145672	K. J. C. P.	Sch.	The Josephine	639	563	173.0	36.0	15.0	7	1860	Baltimore, Md.	New York, N. Y.
145383		Lgr.	The Ocean	6	6	37.0	12.1	3.6	1	1884	Lookport, La.	Brashear, La.
145685		Sip.	The Owl	6	6	30.0	11.8	3.6	1	1888	Bourne, Mass.	Provincetown, Mass.
91425	J. V. N. W.	Sch. y.	Thelma	26	25	49.5	18.0	5.8	3	1881	Noank, Conn.	Boston, Mass.
145639	K. L. P. Q.	Sch.	Thelma	525	449	157.3	35.6	13.2	6	1893	Rockland, Me.	Deer Isle, Me.
145663		Sip.	Thelma	13	13	41.5	15.4	4.2	1	1900	Brunswick, Ga.	Brunswick, Ga.
145694		Sip.	Thelma	10	10	43.0	12.0	3.0	1	1901	Patchogue, N. Y.	Patchogue, N. Y.
145621		Sch.	Thelma	9	9	44.0	12.9	3.0	1	1902	Morehead City, N. C.	Beaufort, N. C.
145948		Sip.	Thelma	8	8	36.0	12.5	4.0	1	1901	Ocean City, N. J.	Somers Point, N. J.
200356		Sip.	Thelma	9	7	45.0	13.0	3.7	1	1903	Fltchetts, Va.	Cape Charles, Va.
201595		Sch.	Thelma	12	12	44.0	14.6	2.8	3	1904	Beaufort, N. C.	Beaufort, N. C.
202598		Sip.	Thelma	13	8	45.5	16.1	4.1	2	1905	Fairbank, Md.	Bridgeton, N. J.
145812		Sch.	Thelma O.	12	8	43.5	14.3	3.4	2	1899	Biloxi, Miss.	Gulport, Miss.
145959		Sch.	Thelma G.	10	9	47.6	16.9	3.4	1	1903	Kinnekeet, N. C.	Elizabeth City, N. C.
145753		Sch.	Thelma G. Roberts	6	6	45.3	14.0	2.7	4	1897	Applegarth, Md.	Crisfield, Md.
145923		Ywl. y.	Theo.	9	9	30.4	12.6	4.0	0	1895	Jersey City, N. J.	Boston, Mass.
202471	K. V. C. B.	Sch.	Theoline	981	850	185.0	38.4	18.4	7	1905	Belfast, Me.	Do.
145242		Sip.	Theo. Fletcher	24	22	49.0	18.0	4.4	3	1879	Bayshore, N. Y.	Chincoteague, Va.
145959	K. Q. H. L.	Sch.	Theodora Palmer	1,042	910	196.4	40.5	17.6	2	1900	Noank, Conn.	New London, Conn.
145461		Sip.	Theodore Haighwaut	14	13	45.0	15.0	3.6	2	1837	Nansemond County, Va.	Norfolk, Va.
145900		Sch.	Theodore Roosevelt	125	91	104.6	24.5	10.0	17	1901	Gloucester, Mass.	Gloucester, Mass.
145944		Sch.	Theodore Roosevelt	63	50	77.0	23.5	5.5	2	1901	San Francisco, Cal.	San Francisco, Cal.
145254		Sch.	Theodore S. Fassett	545	521	186.8	31.9	11.0	6	1881	Marine City, Mich.	Niagara Falls, N. Y.
145101		Sch.	Theodore Voges	163	155	103.0	24.1	8.8	5	1876	Black River, Ohio	Cleveland, Ohio
24252		Sip.	Theresa	18	17	45.8	17.7	4.5	1	1864	New Bedford, Mass.	New Bedford, Mass.
145146		Sch.	Theresa	24	23	52.5	21.0	3.5	2	1877	San Francisco, Cal.	San Francisco, Cal.
145155		Sch.	Theresa	15	15	45.0	16.1	3.7	1	1877	Germanatown, N. C.	Newbern, N. C.
145757		Ywl.	Theresa	18	18	43.0	13.5	6.0	1	1897	Rockland, Me.	New London, Conn.
145950		Sch.	Theresa	20	12	45.6	16.8	3.9	4	1902	Biloxi, Miss.	Gulport, Miss.
24990	J. P. D. S.	Sch.	Theresa Wolf	307	244	126.0	33.7	10.0	6	1874	Mays Landing, N. J.	Wiscasset, Me.
202170		Sip.	Thetis	7	7	32.0	11.4	3.6	1	1905	Port Republic, N. J.	Somers Point, N. J.
204015		Sip. y.	Thetis	19	11	42.0	15.3	6.8	1	1907	East Boothbay, Me.	Portland, Me.
145663		Sch.	Thialf	8	7	28.2	11.8	4.8	1	1881	Boston, Mass.	Boston, Mass.
145366	K. C. H. L.	Ywl. y.	Thistle	32	31	58.3	17.3	6.9	3	1884	Greenport, N. Y.	New York, N. Y.
145460		Sip.	Thistle	7	6	29.0	11.6	3.6	1	1887	Middletown, Conn.	Hartford, Conn.
145483		Sip.	Thistle	10	9	35.0	11.9	3.0	3	1888	Bremen, Me.	Salem, Mass.
145497		Sip.	Thistle	10	9	41.8	14.5	3.6	6	1888	Cambridge, Md.	Baltimore, Md.
145887	K. R. C. P.	Sch. y.	Thistle	235	235	125.3	27.8	12.9	17	1901	Shooter Island, N. Y.	New York, N. Y.
145945		Sch.	Thomas	22	13	54.0	18.1	3.9	4	1902	Biloxi, Miss.	Gulport, Miss.
145529		Sch.	Thomas Armstrong	89	85	82.0	21.1	5.8	3	1888	Ile Lamotte, Vt.	Plattsburg, N. Y.
145488		Sch.	Thomas Blades	27	26	62.0	17.6	5.1	2	1838	St. Michaels, Md.	Baltimore, Md.
145353		Sch.	Thomas Bond	29	28	64.2	16.6	5.0	4	1833	Narrows Creek, Md.	Do.
145960		Sch.	Thomas Brundage	72	69	79.4	21.0	9.1	11	1895	Essex, Mass.	Boston, Mass.
145133		Sip.	Thomas Collins	13	12	36.0	14.0	4.4	1	1877	City Island, N. Y.	Perth Amboy, N. J.
145276		Sch.	Thomas Franklin	5	5	26.4	11.3	3.1	3	1881	Key West, Fla.	Key West, Fla.
24915		Sch.	Thomas Gawn	549	522	170.8	31.7	13.5	6	1872	Black River, Ohio	Port Huron, Mich.
24732		Sch.	Thomas Gibbons	24	23	49.0	18.0	6.0	2	1854	Somerset County, Md.	Norfolk, Va.
24816	J. H. M. S.	Sch.	Thomas Hix	99	94	77.4	27.5	8.3	4	1847	Thomaston, Me.	Boothbay, Me.
145335		Sch.	Thomas Humphreys	64	48	77.4	23.4	5.8	4	1883	Millford, Del.	Philadelphia, Pa.
145428		Sch.	Thomas J.	10	10	54.3	14.3	3.2	2	1886	Tilghman Island, Md.	Annapolis, Md.
145456		Sip.	Thomas Moody	5	5	31.0	9.7	3.0	1	1887	Nansemond County, Va.	Norfolk, Va.
24300		Sip.	Thomas Nelson	60	57	67.2	24.9	5.9	1	1850	Nyack, N. Y.	New York, N. Y.
24989		Sch.	Thomas Quayle	722	650	182.0	32.0	13.0	6	1872	Cleveland, Ohio	Cleveland, Ohio
145311		Sch.	Thomas Richard	84	80	85.0	23.9	6.3	4	1882	Cambridge, Md.	Crisfield, Md.
24408		Sch.	Thomas Seabrook	43	41	60.0	21.4	5.0	2	1857	Nyack, N. Y.	Perth Amboy, N. J.
24537		Sch.	Thomas Thomas	43	29	67.4	10.7	5.0	2	1867	Beaufort, N. C.	Chincoteague, Va.
145968		Sch.	Thomas Thomas	6	6	39.2	10.4	2.3	1	1903	Smyrna, N. C.	Beaufort, N. C.
145575	K. J. G. B.	Sch.	Thomas Winsmore	435	381	144.4	34.2	10.6	7	1891	Milton, Del.	Philadelphia, Pa.
202423		Sch.	Thomas A. Cromwell	128	89	109.9	24.5	11.6	17	1905	Essex, Mass.	Boston, Mass.
145470		Sch.	Thomas A. Rogers	27	18	54.3	17.2	5.5	4	1887	Camden, N. J.	Richmond, Va.
145597	K. J. S. W.	Sch.	Thomas A. Ward	805	739	170.4	37.9	16.2	8	1891	do.	Perth Amboy, N. J.
145573		Sch.	Thomas B. Bourne	18	9	53.5	15.5	4.4	5	1891	Magothy River, Md.	Newport News, Va.
145347		Sch.	Thomas B. Cator	46	34	69.2	23.6	5.2	3	1883	Taylor's Island, Md.	Chincoteague, Va.
145252	J. V. H. P.	Sch.	Thomas B. Garland	319	303	126.6	32.0	11.4	6	1881	Bath, Me.	Portsmouth, N. H.
24588		Sch.	Thomas B. Hambleton	20	15	49.2	17.3	5.3	2	1861	Dorchester County, Md.	Cape Charles, Va.
145682		Sip.	Thomas B. Reed	10	9	31.1	12.2	5.5	1	1895	Friendship, Me.	Boston, Mass.
145723	K. M. B. T.	Sch.	Thos. B. Reed	115	98	79.1	27.0	7.5	3	1882	Newcastle, New Brunswick	Portland, Me.
145302		Sch.	Thomas B. Schall	55	52	75.3	22.9	6.5	3	1882	Baltimore, Md.	Newbern, N. C.

1 Formerly sloop-yacht Marian.

2 Formerly British schooner Rettle.



## MERCHANT SAILING VESSELS OF THE UNITED STATES—Continued.

Official No.	Signal letters.	Rig.	Name of vessel.	Gross tonnage.	Net tonnage.	Length.	Breadth.	Depth.	Crew.	When built.	Where built.	Home port (where permanent document issued).
						Feet.	Feet.	Feet.				
24692		Sch.	Thomas B. Taylor	93	83	87.1	23.6	6.9	8	1873	Wicomico County, Md.	Crisfield, Md.
145301		Sch.	Thomas O. Eaton	77	78	83.7	23.8	6.2	3	1882	Dorchester County, Md.	Do.
145358		Sch.	Thomas O. Rackett	44	28	59.0	19.2	8.0	6	1883	Noank, Conn.	New York, N. Y.
145691		Sch.	Thos. E. Taylor	10	9	58.0	15.2	4.1	4	1891	Solomons Island, Md.	Norfolk, Va.
145651		Sch.	Thomas F. Austin	81	58	78.0	22.8	8.6	17	1932	Greenwich, N. J.	Philadelphia, Pa.
145549	K. H. G. S.	Sch.	Thomas F. Pollard	707	617	187.5	34.0	17.0	6	1890	Dennisville, N. J.	Do.
145614		Sch.	Thomas G. Duncan	9	9	55.3	15.4	3.6	7	1890	Solomons Island, Md.	Crisfield, Md.
24980		Slp.	Thomas G. Hunt	22	14	48.4	13.4	4.6	2	1871	Greensport, N. Y.	Elizabeth City, N. C.
145331	K. B. H. W.	Sch.	Thomas G. Smith	513	487	143.2	34.5	14.0	6	1893	Wilmington, Del.	Philadelphia, Pa.
145425		Cat.	Thomas H. Bennett	6	5	29.0	10.7	3.1	2	1886	Philadelphia, Pa.	Do.
24020		Sch.	Thomas H. Brice	48	46	73.0	21.0	5.0	8	1866	Baltimore, Md.	New York, N. Y.
59404		Sch.	Thomas H. Cahoon	431	409	166.0	30.5	10.3	6	1881	East Saginaw, Mich.	Port Huron, Mich.
24978		Sch.	Thomas H. Howland	296	283	138.8	26.0	11.1	6	1872	Manitowoc, Wis.	Do.
24891		Sch.	Thomas H. Kirby	36	34	63.0	20.2	5.6	8	1871	Talbot County, Md.	Baltimore, Md.
145316		Sch.	Thomas H. Kirby	28	26	61.1	17.6	5.1	2	1882	St. Michaels, Md.	Annapolis, Md.
145578	K. J. G. R.	Sch.	Thomas H. Lawrence	374	322	134.7	33.3	11.0	5	1891	Boston, Mass.	Boston, Mass.
203780		Sch.	Thomas H. Robbins	28	16	52.6	16.6	5.0	7	1906	Dorchester, N. J.	Bridgeton, N. J.
201841		Sch.	Thomas J. Carroll	71	45	82.8	21.5	8.8	10	1905	Essex, Mass.	Chatham, Mass.
24905		Sch.	Thomas J. Dall	66	63	82.4	23.5	5.5	8	1909	Dorchester County, Md.	Annapolis, Md.
145598		Sch.	Thomas J. Dixon	10	6	51.5	14.0	3.7	1	1901	St. Peters, Md.	Newport News, Va.
24896		Sch.	Thomas J. Hickman	9	8	42.7	12.8	3.3	1	1871	Crisfield, Md.	Cape Charles, Va.
24727		Sch.	Thomas J. Parks	26	18	53.5	18.0	5.6	8	1865	Dorchester County, Md.	Tappanhook, Va.
24969		Sch.	Thomas J. Seward	88	84	86.6	25.5	6.3	6	1873	Do.	Crisfield, Md.
145571	K. J. C. N.	Sch.	Thomas J. Shryock	173	164	117.4	22.7	7.7	4	1891	Bethel, Del.	Seaford, Del.
145345	K. B. P. W.	Sch.	Thomas L. James	396	329	143.9	35.0	11.0	7	1883	New Haven, Conn.	New York, N. Y.
145264		Sch.	Thomas L. Parker	628	596	196.9	33.0	13.5	3	1881	Manitowoc, Wis.	Do.
145227		Sch.	Thomas M. Freeman	10	9	53.7	14.6	3.0	4	1899	Madison, Md.	Baltimore, Md.
145916	K. R. L. Q.	Bkn.	Thos. P. Emigh	1,040	923	211.6	42.4	16.4	12	1902	Tacoma, Wash.	San Francisco, Cal.
145204		Sch.	Thomas P. Jones	25	24	54.9	18.0	4.6	2	1879	St. Michaels, Md.	Chincoteague, Va.
145256		Sch.	Thomas R. Powley	15	14	57.0	14.5	3.9	3	1881	Cambridge, Md.	Baltimore, Md.
24911		Sch.	Thomas R. Wooley	104	99	96.0	26.0	5.0	4	1872	Keyport, N. J.	New York, N. Y.
145857	K. Q. G. W.	Sch.	Thomas S. Dennison	1,491	1,329	218.2	42.7	19.7	11	1900	Thomaston, Me.	Thomaston, Me.
202367		Sch.	Thomas S. Gorton	140	92	106.6	25.4	11.5	21	1905	Essex, Mass.	Gloucester, Mass.
24914		Sch.	Thomas S. Hodson	10	6	43.3	12.6	3.7	5	1872	Somerset County, Md.	Crisfield, Md.
145398		Slp.	Thomas S. Lee	12	6	40.6	15.7	4.2	1	1854	Leesburg, N. J.	Bridgeton, N. J.
202690		Sch.	Thomas S. Martin	32	16	49.8	15.3	5.3	1	1905	Cappahocino, Va.	Richmond, Va.
145822		Slp.	Thomas S. Price	6	6	41.5	14.0	2.8	3	1869	Holland Island, Md.	Crisfield, Md.
145274		Sch.	Thomas W. Knight	66	62	73.4	21.3	7.6	6	1881	Essex, Mass.	Tampa, Fla.
145643	K. R. W. S.	Sch.	THOMAS W. LAWSON	5,218	4,914	378.6	50.0	22.9	18	1902	Quincy, Mass.	Boston, Mass.
24715		Sch.	Thomas W. Moore	32	23	59.2	20.5	5.5	2	1896	Dorchester County, Md.	Annapolis, Md.
4023		Sch.	Thomas F. J. Howlett	48	28	71.3	22.2	7.1	18	1881	Prize vessel	Philadelphia, Pa.
24596	J. C. F. M.	Sch.	Thomas W. H. White	213	189	114.6	29.6	9.2	6	1867	Tuckerton, N. J.	Bath, Me.
24858		Sch.	Thos. H. Baily Browne	35	33	67.6	21.5	5.1	4	1870	Somerset County, Md.	Baltimore, Md.
24705		Sch.	Thomas and Henry	31	21	58.0	20.0	5.0	10	1869	Accomac County, Va.	Do.
145705	K. M. N. D.	Sch.	Thomaston	663	613	173.2	35.0	14.2	3	1895	Noank, Conn.	Philadelphia, Pa.
105834	K. R. N. B.	Sch. y.	Thora	18	17	39.0	15.1	6.5	2	1879	Boston, Mass.	Buffalo, N. Y.
24461		Slp.	Thorn	17	16	39.2	13.8	6.0	2	1831	Waterford, Conn.	New London, Conn.
24987		Sch.	Three Brothers	349	332	136.5	26.9	12.0	5	1873	Black River, Ohio	Cleveland, Ohio
145241		Sch.	Three Brothers	54	51	77.0	24.0	5.5	3	1881	Pocomoke City, Md.	Tappanhook, Va.
145387		Sch.	Three Brothers	7	6	33.4	10.0	2.4	1	1884	St. Mary County, Md.	Alexandria, Va.
145396		Sch.	Three Brothers	19	18	48.6	13.6	5.8	3	1882	Kodiak, Alaska	Valdez, Alaska
145625		Slp.	Three Brothers	5	5	27.6	11.4	3.0	1	1902	Bridgeton, N. J.	Bridgeton, N. J.
145877		Slp.	Three Brothers	11	7	34.0	12.0	3.2	2	1901	Freeport, Me.	Portland, Me.
201530		Slp.	Three Brothers	7	7	39.3	16.5	3.2	2	1904	Dawhuskie Island, S. C.	Beaufort, S. C.
145627		Slp.	Three Bros.	8	7	41.0	10.8	3.7	3	1892	Wormleys Creek, Va.	Newport News, Va.
145946		Sch.	Three Bros.	11	9	50.4	14.4	3.6	1	1902	Bachelor, N. C.	Newbern, N. C.
145207		Lgr.	Three Friends	8	8	36.2	12.8	3.0	1	1879	Terrebonne, La.	Brashear, La.
145647		Sch.	Three Friends	5	5	40.6	10.2	2.3	1	1893	Beaufort, N. C.	Beaufort, N. C.
145601	K. J. W. B.	Sch.	Three Marys	1,151	1,024	193.7	40.0	17.5	7	1891	Bath, Me.	New York, N. Y.
145825		Slp.	Three Partners	7	7	38.0	13.9	3.5	4	1899	Pocomoke City, Md.	Crisfield, Md.
145675		Sch.	Three Pot.	14	9	45.7	14.3	4.2	1	1894	Morehead City, N. C.	Newbern, N. C.
145829		Sch.	Three Samuels	11	7	46.8	13.9	3.0	1	1899	Beaufort, N. C.	Beaufort, N. C.
24411		Sch.	Three Sisters	30	29	55.0	18.0	4.0	4	1856	Worcester County, Md.	Greensport, N. Y.
24773		Slp.	Three Sisters	6	6	34.8	12.9	2.9	1	1888	Sussex County, Del.	Norfolk, Va.
24906		Sch.	Three Sisters	65	61	63.0	22.0	5.0	3	1885	Dorchester County, Md.	Baltimore, Md.
24924	J. M. H. T.	Sch.	Three Sisters	302	275	124.0	30.6	11.1	6	1872	Milford, Del.	Boston, Mass.
145008		Sch.	Three Sisters	39	37	61.5	22.0	4.4	1	1874	Do.	Greensport, N. Y.
145365		Sch.	Three Sisters	23	14	52.0	16.2	4.8	4	1884	Dorchester, N. J.	Bridgeton, N. J.
145596		Cat.	Three Sisters	6	5	26.5	11.7	4.0	0	1882	Newport, R. I.	Newport, R. I.
145636		Sch.	Three Sisters	8	6	33.0	11.6	2.8	1	1892	Coinjock, N. C.	Norfolk, Va.
145730		Slp.	Three Sisters	7	5	38.2	12.8	3.3	2	1896	Crisfield, Md.	Crisfield, Md.
145909		Slp.	Three Sisters	7	7	27.8	11.2	5.5	2	1901	Friendship, Me.	Deer Isle, Me.
201463		Sch.	Three Sisters	28	24	47.2	18.7	5.4	3	1904	Scranton, Miss.	Gulport, Miss.
202654		Sch.	Three Sisters	7	6	36.3	10.8	2.5	1	1905	Kent Island, Md.	Annapolis, Md.
145161		Sch.	Three Sons	58	56	80.0	24.0	6.2	4	1878	Newtown, Md.	Crisfield, Md.
24790	J. G. R. M.	Sch.	Tidal Wave	608	496	161.5	37.2	13.7	10	1899	Port Madison, Wash.	San Francisco, Cal.
24926		Sch.	Tidal Wave	38	18	55.0	18.3	5.1	7	1872	Mauricetown, N. J.	Bridgeton, N. J.
145275		Sch.	Tidal Wave	9	9	46.0	11.0	3.0	3	1881	Yorktown, Va.	Somers Point, N. J.

\* Formerly schooner Carrnita.

\* Formerly schooner Adrienne.

† Reouilt, 1905.

## MERCHANT SAILING VESSELS OF THE UNITED STATES—Continued.

Official No.	Signal letters.	Rig.	Name of vessel.	Gross tonnage.	Net tonnage.	Length.	Breadth.	Depth.	Crew.	When built.	Where built.	Home port (where permanent document issues).
						Feet.	Feet.	Feet.				
145767	K.V.G.N.	Slp.	Tid Davis	8	8	31.8	12.6	4.8	1	1898	Stamford, Conn.	New York, N. Y.
202642		Sch.	Tipton	594	478	173.0	26.2	13.8	9	1905	Mystic, Conn.	Boston, Mass.
145286		Slp.	Tiger	5	5	27.8	13.0	3.4	1	1890	Norwalk, Conn.	Bridgeport, Conn.
203019	J.S.C.F.	Slp.	Tiger	9	7	28.1	11.9	3.6	1	1906	Dawtuakie Island, S. C.	Savannah, Ga.
24851		Slp.	Tillie	7	6	29.7	13.2	3.0	1	1870	Norwalk, Conn.	New York, N. Y.
145118		Bl.	Tillie Baker	654	583	150.1	34.0	16.7	7	1878	Harrington, Me.	Philadelphia, Pa.
145180	K.B.J.D.	Slp.	Tillie Covert	10	9	37.8	14.2	4.2	2	1878	Greenbank, N. J.	Somers Point, N. J.
145733		Sch.	Tillie Maud	6	6	33.6	8.8	3.0	1	1896	Fletcher Bay, Wash.	Seattle, Wash.
145333		Slp.	Tillie E. Starbuck	2,025	1,829	257.0	42.5	23.1	19	1883	Chester, Pa.	San Francisco, Cal.
145026	K.F.D.V.	Slp.	Tina B	8	7	30.0	12.4	4.8	2	1875	Noank, Conn.	Providence, R. I.
145245		Sch. y.	Tioga	24	23	52.7	15.8	6.0	3	1881	Salem, Mass.	New York, N. Y.
145818		Sch.	Tipton	890	729	184.6	35.2	16.1	2	1897	Bath, Me.	Fall River, Mass.
145603	K.P.G.D.	Sch.	Titanie	106	77	94.0	24.2	9.2	15	1899	Essex, Mass.	Gloucester, Mass.
145612		Sch.	Tobyhanna	896	800	191.7	33.9	15.9	3	1891	Noank, Conn.	New York, N. Y.
145670		Sch.	Tofa	631	535	172.9	35.2	13.1	7	1891	Bath, Me.	Stonington, Conn.
145507	K.J.B.T.	Sch.	Tokio	1,385	1,316	222.2	38.0	19.0	8	1899	West Bay City, Mich.	Detroit, Mich.
24117		Sch.	Toledo	21	20	58.3	21.2	4.1	2	1857	Bridgeboro, N. J.	Perth Amboy, N. J.
24321		Slp.	Tom	74	70	63.0	26.0	7.0	1	1866	Brooklyn, N. Y.	New York, N. Y.
145419	K.D.J.G.	Sch.	Tom Beattie	140	133	93.7	28.3	7.4	4	1886	Bath, Me.	New Haven, Conn.
200455		Slp.	Tom Cat	13	10	33.2	14.1	3.9	1	1903	Dawtuakie Island, S. C.	Savannah, Ga.
145373		Sch.	Tony Faust	47	36	71.0	22.4	6.0	3	1884	Pocomoke City, Md.	Cape Charles, Va.
145482	K.J.W.B.	Sch.	Tony Faust	10	9	52.5	13.0	3.5	4	1886	Dorchester County, Md.	Crisfield, Md.
24944		Slp.	Tormentor	10	9	37.0	14.0	4.0	1	1873	Welsh Point, Conn.	New Haven, Conn.
145315		Slp.	Torpedo	13	13	34.5	12.8	5.4	1	1882	Deer Isle, Me.	Gloucester, Mass.
145611	J.G.M.V.	Sch.	Tortugas	82	78	81.3	23.7	6.2	7	1891	Charleston, S. C.	Cedar Keys, Fla.
200322		Slp.	Toy	7	6	33.0	13.0	3.7	1	1903	Bluffton, S. C.	Beaufort, S. C.
24888		Slp.	Trader	12	7	38.0	15.0	4.0	4	1869	Dorchester, N. J.	Camden, N. J.
202219	K.J.W.B.	Sch. y.	Tramp	10	10	46.8	10.5	2.0	0	1900	Ogdensburg, N. Y.	Cape Vincent, N. Y.
145607		Sch.	Transit	547	496	165.2	37.1	13.1	9	1891	Ballard, Wash.	San Francisco, Cal.
24485		Sch.	Traveler	32	30	57.0	20.0	4.3	1	1864	Yerba Buena Island, Cal.	Do.
24784	J.G.M.V.	Sch.	Traveler	172	125	104.2	28.0	7.0	4	1889	Essex, Conn.	Hartford, Conn.
201531		Sch.	Traveler	9	43	61.0	18.8	4.9	4	1904	Marco, Fla.	Key West, Fla.
202804		Sch.	Traveler	9	9	43.0	14.6	3.3	1	1906	Galveston, Tex.	Galveston, Tex.
24678	K.R.G.N.	Sch.	Tread Haven	45	33	71.5	23.4	5.8	10	1866	Talbot County, Md.	Baltimore, Md.
24496		Slp.	Treasurer	9	5	33.0	14.0	3.0	4	1850	Fairton, N. J.	Wilmington, Del.
145056		Sch.	Tree Hermanos	22	21	54.6	19.4	4.4	3	1874	Mandeville, La.	New Orleans, La.
202470	K.R.G.N.	Sch.	Tressie	10	10	45.6	12.6	2.7	1	1905	Atlantic, N. C.	Charleston, S. C.
145004		Sch.	Trevorton	1,763	1,661	252.0	43.0	20.0	6	1901	Noank, Conn.	Philadelphia, Pa.
145688		Sch.	Trilby	10	10	32.2	11.7	3.6	1	1895	Seattle, Wash.	Juneau, Alaska.
145722	Cat.	Sch.	Trilby	6	6	29.0	12.0	3.9	1	1896	Atlantic City, N. J.	Somers Point, N. J.
145758		Slp.	Trilby	7	6	37.5	13.3	5.6	2	1895	Machias, Me.	Lubec, Me.
145777		Slp.	Trilby	8	8	30.7	10.0	6.0	3	1898	Bucksport, Me.	Gloucester, Mass.
24432	Sch.	Sch.	Trio	18	9	43.4	16.3	4.6	4	1861	Burlington, N. J.	Bridgeport, N. J.
145035		Sch.	Triton	39	37	65.3	18.6	6.5	5	1872	Bristol, R. I.	Tampa, Fla.
145046		Sch.	Triton	71	67	74.5	22.2	7.6	13	1875	Essex, Mass.	Boothbay, Me.
145060	Sch.	Sch.	Triton	79	75	76.4	25.0	6.7	3	1869	Johnston, New Brunswick.	New York, N. Y.
145002		Slp.	Triton	7	6	41.0	11.9	3.0	1	1891	Cape Charles, Va.	Cape Charles, Va.
145614		Sch.	Triton	16	15	48.6	14.1	8.0	1	1891	Deer Isle, Me.	Eastport, Me.
145741	Slp.	Sch.	Triton	7	7	31.6	12.8	3.4	1	1897	Patchogue, N. Y.	Patchogue, N. Y.
200425		Sch.	Triton	17	11	38.9	16.3	4.1	1	1903	Harris Neck, Ga.	Savannah, Ga.
24054		Sch.	Triumph	16	16	44.0	15.1	4.8	1	1897	East Boston, Mass.	Edgartown, Mass.
24576	Slp.	Sch.	Triumph	5	5	24.8	10.1	3.7	0	1867	Westerly, R. I.	Stonington, Conn.
145651		Sch.	Triumph	27	26	66.1	18.9	5.1	2	1893	Tilghmans Island, Md.	Baltimore, Md.
145896		Slp.	Triumph	7	7	39.4	13.8	2.9	5	1901	Hudson, Md.	Do.
145942	Slp. y.	Sch.	Triunfo	6	6	23.0	9.2	4.5	2	1900	Ponce, P. R.	San Juan, P. R.
145935		Sch.	Trivis	13	10	36.5	12.2	5.9	2	1902	Bristol, R. I.	Bristol, R. I.
145669		Sch.	Trochee	8	8	30.0	11.0	2.9	1	1894	Waveland, Fla.	St. Augustine, Fla.
24535	Lgr.	Sch.	Tropio	18	12	47.8	16.2	5.3	2	1866	Proctorville, Ia.	Annapolis, Md.
24624		Sch.	Trovatore	6	6	32.7	10.6	3.3	1	1866	Proctorville, Ia.	Brashear, Ia.
56368		Sch.	Troy	486	462	187.4	30.8	10.2	5	1891	Marine City, Mich.	Port Huron, Mich.
145624	Cat. y.	Sch.	Truant	6	6	25.3	12.0	3.5	0	1891	Osterville, Mass.	New York, N. Y.
24284		Sch.	True Republican	16	15	37.0	14.0	6.0	1	1849	Boothbay, Me.	Thomaston, Me.
24965		Sch.	True Republican	8	7	39.0	12.5	3.0	1	1855	New Orleans, La.	Brashear, Ia.
145334	Slp.	Sch.	Tryall	6	6	33.0	11.2	3.2	1	1890	Alexandria, Va.	Annapolis, Md.
145944		Slp.	Tryne Kahler	9	8	34.0	14.0	3.3	1	1893	Patchogue, N. Y.	Patchogue, N. Y.
145936		Slp. y.	Sch.	Teateawasea	13	11	36.4	12.6	5.1	3	1902	North Haven, Me.
24857	Sch.	Sch.	Tubal Cain	63	60	73.2	21.1	7.6	13	1871	Essex, Mass.	New York, N. Y.
145971		Sch.	Tubal Cain	10	8	37.6	13.7	6.0	2	1899	Dennysville, Me.	Eastport, Me.
145642		Sch.	Tulenkun	49	47	61.0	19.5	6.5	2	1893	Benicia, Cal.	San Francisco, Cal.
201470	K.V.D.H.	Sch.	Tullip	18	11	52.3	19.1	3.4	4	1904	Soranton, Miss.	Gulfport, Miss.
202602		Sch.	Tulpehocken	721	623	177.0	35.0	14.2	3	1905	Noank, Conn.	Philadelphia, Pa.
145622		Sch.	Tunkhannock	843	804	192.0	35.3	15.3	3	1891	..... do	New York, N. Y.
145766	K.N.H.S.	Sch.	Tunnel Ridge	911	843	195.0	34.8	17.6	4	1898	..... do	Philadelphia, Pa.
202600		Sch.	Tuscarora	17	9	59.3	18.8	3.7	5	1905	Biloxi, Miss.	Gulfport, Miss.
24630		Sch.	Tuttle Dayton	36	34	56.5	21.1	5.1	2	1852	Patchogue, N. Y.	Cape Charles, Va.
24516	Sch.	Sch.	Twilight	59	56	68.1	20.3	7.8	2	1858	Essex, Mass.	Eastport, Me.
145391		Sch.	Twilight	46	32	66.4	22.3	6.6	8	1884	Madison, Md.	Crisfield, Md.
145414		Sch.	Twilight	9	8	45.8	12.2	3.4	2	1885	Somerset County, Md.	Annapolis, Md.

1 Formerly British schooner Emily S.

## MERCHANT SAILING VESSELS OF THE UNITED STATES—Continued.

Official No.	Signal letters.	Rtg.	Name of vessel.	Gross tonnage.	Net tonnage.	Length.	Breadth.	Depth.	Crew.	When built.	Where built.	Home port (where permanent document issued).
						Feet.	Feet.	Feet.				
145692		Sch.	Twilight.....	7	5	33.5	12.0	5.2	2	1892	Lubeo, Me.	Lubeo, Me.
145726		Sch.	Twilight.....	7	7	48.2	11.0	3.0	4	1896	Monie, Md.	Crisfield, Md.
145949		Slp.	Twilight.....	10	7	46.0	14.5	3.5	1	1899	Pocomoke City, Md.	Cape Charles, Va.
203771		Slp.	Twilight.....	9	6	33.0	11.9	3.2	1	1906	Shipyard, Ga.	Savannah, Ga.
145519		Sch.	Twin Sisters.....	803	747	204.2	35.0	14.0	4	1886	East Saginaw, Mich.	Cleveland, Ohio.
203819		Sch.	Two.....	33	33	62.0	16.4	4.4	2	1904	Amityville, N. Y.	Patchogue, N. Y.
145443		Slp.	Two Annas.....	8	8	33.8	12.4	4.0	2	1887	Stockton, Md.	Chincoteague, Va.
145665		Slp.	Two Boys.....	5	5	26.5	10.2	4.9	2	1894	Bremen, Me.	Eastport, Me.
145905		Sch.	Two Brothers.....	10	8	32.8	14.4	4.0	1	1901	East Bay, Fla.	Pensacola, Fla.
24703		Sch.	Two Brothers.....	21	20	50.3	17.8	4.9	2	1848	Somerset County, Md.	Tappahannock, Va.
24998		Sch.	Two Brothers.....	16	14	54.0	14.0	2.8	2	1874	Shellbank, Tex.	Galveston, Tex.
59222		*Sch.	Two Brothers.....	32	30	65.2	16.1	3.8	2	1860	Erin, Mich.	Sandusky, Ohio.
145003		Slp.	Two Brothers.....	15	15	44.9	14.5	3.3	2	1874	Westport, Me.	Boothbay, Me.
145081		Sch.	Two Brothers.....	10	6	47.0	13.0	3.4	4	1875	Somerset County, Md.	Crisfield, Md.
145397		Slp.	Two Brothers.....	11	10	38.0	14.2	3.0	2	1884	Westree, N. J.	Tuckerton, N. J.
145415		Sch.	Two Brothers.....	10	6	48.5	13.1	3.7	2	1885	Somerset County, Md.	Annapolis, Md.
145436		Sch.	Two Brothers.....	18	17	45.0	16.5	4.5	2	1886	Camden, N. J.	Camden, N. J.
145606		*Sch.	Two Brothers.....	7	7	34.7	13.7	3.0	2	1891	Corpus Christi, Tex.	Corpus Christi, Tex.
145603		Cat.	Two Brothers.....	5	5	24.0	10.6	3.8	0	1894	Hyannisport, Mass.	Hyannis, Mass.
145680		Sch.	Two Brothers.....	6	6	36.6	9.4	2.4	1	1894	Beaufort, N. C.	Beaufort, N. C.
145695		Slp.	Two Brothers.....	8	8	31.0	8.8	5.5	2	1893	Chicago, Ill.	Marquette, Mich.
145893		Sch.	Two Brothers.....	15	7	39.5	12.7	5.3	3	1901	Dorchester, Mass.	Marblehead, Mass.
145907		Slp.	Two Brothers.....	24	17	42.5	17.0	5.0	1	1901	Crescent, Ga.	Savannah, Ga.
201198		Sch.	Two Brothers.....	5	5	32.1	9.8	2.9	1	1904	Roanoke Island, N. C.	Elizabeth City, N. C.
145797		Slp.	Two Cousins.....	10	7	44.0	12.3	2.7	1	1898	Beaufort, N. C.	Beaufort, N. C.
145361		Slp.	Two Davids.....	10	6	33.8	14.1	3.9	3	1888	Cedarville, N. J.	Bridgeton, N. J.
145169		Slp.	Two Ellses.....	7	7	33.6	12.3	3.1	2	1872	Canarsie, N. Y.	New Haven Conn.
24528		Slp.	Two Ellzas.....	10	9	37.0	12.0	2.9	1	1868	Whitestone, N. Y.	New York, N. Y.
145884		Sch.	Two Forty.....	41	39	67.8	17.6	6.8	11	1891	Essex, Mass.	Tampa, Fla.
145108		Slp.	Two Friends.....	9	5	33.0	14.0	3.0	3	1876	Millville, N. J.	Bridgeton, N. J.
145536		Sch.	Two Friends.....	13	12	46.3	13.2	4.3	1	1890	Hunting Quarter, N. C.	Newbern, N. C.
145637		Lgr.	Two Friends.....	5	6	30.0	10.0	2.3	1	1893	Morgan City, La.	Breashere, La.
145938		Slp.	Two Friends.....	15	15	40.0	16.4	6.0	2	1902	Beaufort, S. C.	Beaufort, S. C.
145550		Sch.	Two Kitties.....	10	10	41.5	12.8	3.8	3	1890	Bay City, Mich.	Port Huron, Mich.
145866		Slp.	Two Nells.....	5	5	24.0	13.0	0.0	1	1899	Ogunquit, Me.	Wiscasset, Me.
24930		Sch.	Two Sisters.....	10	9	40.5	14.6	3.0	2	1842	Millford, Del.	Tappahannock, Va.
24939		Slp.	Two Sisters.....	6	6	32.0	10.2	2.5	2	1873	Chincoteague, Va.	Chincoteague, Va.
145440		Slp.	Two Sisters.....	6	6	31.0	13.0	3.2	1	1886	Patchogue, N. Y.	Patchogue, N. Y.
145404		Sch.	Two Sisters.....	10	5	49.0	12.9	3.3	3	1887	Somerset County, Md.	Annapolis, Md.
145613		Sch.	Two Sisters.....	9	9	34.7	14.7	3.7	2	1891	Pass Manchac, La.	Gulfport, Miss.
145657		Slp.	Two Sisters.....	7	7	39.0	11.1	3.1	1	1893	North River, N. C.	Newbern, N. C.
145676		Sch.	Two Sisters.....	32	30	52.0	20.0	3.5	2	1894	Millford, Del.	Wilmington, Del.
145729		Slp.	Two Sisters.....	8	8	43.1	14.5	3.5	4	1896	Tilghmans Island, Md.	Baltimore, Md.
145737		Slp.	Two Sisters.....	6	6	32.7	11.0	2.7	1	1896	Parkertown, N. J.	Tuckerton, N. J.
145739		Slp.	Two Sisters.....	10	10	43.2	13.3	4.0	1	1897	Oakdale, N. Y.	Patchogue, N. Y.
145769		Slp.	Two Sisters.....	9	9	34.2	12.2	5.6	4	1896	Bremen, Me.	Gloucester, Mass.
145794		Slp.	Two Sisters.....	10	8	32.5	13.3	2.6	4	1896	Key Largo, Fla.	Key West, Fla.
145827		Sch.	Two Sisters.....	12	-8	43.2	12.7	2.7	1	1899	Lake Landing, N. C.	Newbern, N. C.
145888		Slp.	Two Sisters.....	7	6	37.7	13.0	3.2	2	1901	St. Andrews Bay, Fla.	Apalachicola, Fla.
145896		Slp.	Two Sisters.....	10	10	31.9	13.5	4.0	2	1901	Beaufort, S. C.	Beaufort, S. C.
145053		Sch.	Two Sons.....	33	19	57.5	20.2	4.4	3	1875	Madisonville, La.	Gulfport, Miss.
145955		Sch.	Two Sons.....	7	5	32.5	13.6	3.3	2	1902	Mandeville, La.	New Orleans, La.
145371		Slp.	Typhoon.....	10	10	34.0	11.0	4.4	2	1894	Everett, Wash.	Ketchikan, Alaska.
145697		Sch.	TYRONE.....	2,117	1,862	300.8	41.0	21.6	8	1895	Cleveland, Ohio.	Cleveland, Ohio.
U.												
25145		Sch.	U. S. Grant.....	24	16	49.2	17.3	5.5	2	1865	Talbot County, Md.	Annapolis, Md.
25287		Sch.	U and I.....	7	7	27.1	10.8	3.2	0	1891	Port Townsend, Wash.	Port Townsend, Wash.
25348		Sch.	Uberita.....	13	12	40.6	13.5	5.0	3	1872	Fajardo, P. R.	San Juan, P. R.
25330		Sch.	Uist.....	12	11	46.3	13.7	3.9	4	1900	Charlotte Harbor, Fla.	Key West, Fla.
25203	J. N. H. W.	Slp.	Ulrica R. Smith.....	125	118	90.0	26.2	7.8	4	1873	Jonesboro, Me.	Machias, Me.
200622		*Slp.	Umbajelus.....	68	57	70.5	22.2	5.6	2	1904	Bath, Me.	Bath, Me.
25059		Slp.	Una.....	55	53	63.0	25.0	7.3	1	1899	Brooklyn, N. Y.	New York, N. Y.
25210	J. P. N. S.	Sch.	Una.....	207	197	118.2	31.5	9.8	9	1874	Port Blakeley, Wash.	San Francisco, Cal.
25228		Sch.	Una.....	44	41	63.2	17.0	6.6	2	1877	Grand Haven, Mich.	Milwaukee, Wis.
25241		Slp.	Una.....	10	7	40.0	13.3	4.8	4	1881	Patchogue, N. Y.	Bridgeton, N. J.
25271		Slp.	Una.....	7	6	26.9	11.9	5.2	3	1888	Somers Point, N. J.	Chincoteague, Va.
25291		Sch.	Una.....	9	8	31.5	12.6	3.7	2	1892	New Whatcom, Wash.	Juneau, Alaska.
25300		Slp.	Una.....	8	7	32.0	13.6	3.0	1	1891	Bayshore, N. Y.	Patchogue, N. Y.
25021		Sch.	Unadilla.....	396	373	153.6	30.6	13.4	6	1862	Cleveland, Ohio.	Buffalo, N. Y.
25314	K. P. J. F.	Sch. y.	Uncas.....	30	30	56.5	16.4	6.4	4	1896	Tottenville, N. Y.	New York, N. Y.
25215		Sch.	Uncle Dan.....	10	9	34.5	12.4	3.4	4	1875	Somers Point, N. J.	Bridgeton, N. J.
25305		Slp.	Uncle Sam.....	11	9	37.7	12.0	4.5	2	1897	Reedville, Va.	Tappahannock, Va.
25337		Slp.	Uncle Sam.....	10	10	33.7	12.7	5.8	4	1901	Bremen, Me.	Portland, Me.
25179	J. H. G. V.	*Sch.	Undaunted.....	1,768	1,729	207.3	41.1	19.3	16	1860	Bath, Me.	New York, N. Y.
145367	K. C. J. S.	Sch. y.	Undercliff.....	30	47	79.9	19.0	9.1	5	1884	Boston, Mass.	Marblehead, Mass.

1 Formerly Spanish schooner Uberita.

2 Formerly schooner-yacht (a) Thetis.  
(b) Mon Réve.

† Rebuilt 1888.

## MERCHANT SAILING VESSELS OF THE UNITED STATES—Continued.

Official No.	Signal letters.	Rig.	Name of vessel.	Gross tonnage.	Net tonnage.	Length.	Breadth.	Depth.	Crew.	When built.	Where built.	Home port (where permanent document issues).
						Feet.	Feet.	Feet.				
26200		Slp.	Undine	10	9	34.2	12.5	3.4	3	1873	Chincoteague, Va.	Chincoteague, Va.
26216		Slp. y.	Undine	10	9	38.0	14.0	5.6	1	1872	Bristol, R. I.	Salem, Mass.
26217		Slp. y.	Undine	26	24	48.5	17.5	5.9	1	1873	Brooklyn, N. Y.	Rockland, Me.
26222		Sch.	Undine	8	8	45.0	14.0	3.2	2	1876	Bon Secour, Ala.	Mobile, Ala.
26226		Slp.	Undine	12	12	39.2	14.9	4.3	1	1875	Tottenville, N. Y.	New York, N. Y.
26247		Slp.	Undine	5	5	28.6	11.0	3.0	1	1882	Somers Point, N. J.	Somers Point, N. J.
26274		Slp.	Undine	8	8	31.6	12.7	6.0	2	1888	Bristol, Me.	Lubeo, Me.
26282		Slp.	Undine	7	7	29.4	12.0	3.3	2	1882	New York, N. Y.	Chincoteague, Va.
26287		Slp.	Undine	11	7	31.1	13.4	3.8	1	1884	Double Bayou, Tex.	Galveston, Tex.
26344		Slp.	Undine	11	11	34.0	12.8	4.8	1	1901	Marlboro, Me.	Mount Desert Ferry, Me.
26350		Sch.	Undine	95	81	73.0	27.0	6.3	2	1902	San Francisco, Cal.	San Francisco, Cal.
26399		Cat.	Unseas	7	7	29.5	12.2	4.0	0	1906	Osterville, Mass.	Edgartown, Mass.
26311		Slp. y.	Unguowa	7	6	25.0	10.1	3.5	2	1896	Riverhead, N. Y.	Greenport, N. Y.
26280		Slp. y.	Unida	6	6	25.0	11.0	4.1	0	1878	Boston, Mass.	Providence, R. I.
25128		Sch.	Union	48	46	63.2	19.3	7.0	2	1843	Duxbury, Mass.	Bucksport, Me.
26226		Slp.	Union	12	12	45.2	14.5	3.2	1	1876	New Haven, Conn.	Port Jefferson, N. Y.
26260		Slp.	Union	71	68	75.5	24.0	4.9	3	1882	Boston, Mass.	Boston, Mass.
26292		Sch.	Union	12	9	42.7	16.0	3.1	3	1892	Handsboro, Miss.	New Orleans, La.
200545		Slp.	Union	11	9	36.0	12.7	4.5	2	1903	Millville, N. J.	Bridgeton, N. J.
25004		Sch.	United	26	24	52.0	17.6	5.7	6	1854	Somerset County, Md.	Baltimore, Md.
26051		Sch.	United	11	10	34.7	13.4	4.4	0	1866	Fairhaven, Mass.	New Bedford, Mass.
25154		Slp.	United States	68	65	70.8	24.4	5.3	4	1866	Cape Elizabeth, Me.	Saco, Me.
25229		Cat.	Uno	6	6	26.0	12.6	3.2	1	1900	Port Republic, N. J.	Somers Point, N. J.
26244		Slp.	Uphur Q.	7	6	38.5	13.8	3.0	3	1905	Justisville, Va.	Cape Charles, Va.
25317	K. P. D. C.	*Sch.	Upton	843	746	184.9	35.0	16.2	2	1899	Bath, Me.	Perth Amboy, N. J.
60096		Lgr.	Uranus	524	498	169.0	29.9	12.9	6	1873	New Jerusalem, Ohio	Port Huron, Mich.
25383		Lgr.	Uranus	6	5	34.6	11.4	3.0	1	1902	Morgan City, La.	Brashear, La.
25032	H. S. B. Q.	Sch.	Urbana	105	100	83.3	24.9	7.5	6	1843	Stonington, Conn.	Baltimore, Md.
25281		Sch.	Urbane	10	9	54.7	15.9	2.8	8	1885	Cambridge, Md.	Crisfield, Md.
25237		Sch.	Uriah Horner	33	32	72.3	18.0	3.5	2	1879	Colchester, Va.	Alexandria, Va.
25204		Sch.	Uriah Timmons	24	22	52.0	16.5	6.0	4	1873	Wilmington, N. C.	Brunswick, Ga.
25032		Sch.	Uriah F. Washburn	90	85	86.0	27.0	6.3	4	1866	Stonypoint, N. Y.	Perth Amboy, N. J.
25232		Lgr.	Ustica	9	9	41.0	13.4	3.4	1	1878	Little Callou, La.	Brashear, La.
V.												
25590		Sch.	V. C. Conklin	16	16	55.0	15.0	3.0	3	1866	Jamesville, N. C.	Norfolk, Va.
25998		Sch.	V. M. Fauria	32	31	62.9	21.0	4.7	4	1879	Madisonville, La.	New Orleans, La.
161906		Slp.	V. V. Jackson	10	8	46.0	12.6	4.4	1	1897	Sandy Bottom, Va.	Tappahannock, Va.
161534		Sch.	Valentine Cozier	26	14	50.7	18.0	5.0	7	1884	Bridgeton, N. J.	Bridgeton, N. J.
161925		Sch.	Valentina	46	30	65.0	19.0	9.4	14	1902	Gloucester, Mass.	Gloucester, Mass.
202237		Sch.	Vaihalla	19	14	41.5	13.3	3.6	1	1905	St. Petersburg, Fla.	Tampa, Fla.
161931		Slp.	Vallant	10	10	40.9	13.0	3.0	1	1902	Smyrna, N. C.	Beaufort, N. C.
25997		Slp.	Vallent	7	7	32.6	12.3	3.2	1	1873	Toms River, N. J.	New York, N. Y.
25986		Slp. y.	Valkyr	27	26	45.6	15.6	7.9	5	1881	Greenpoint, N. Y.	Do.
161804	K. G. F. P.	Sch.	Valkyria	139	104	92.6	24.1	10.2	20	1899	Boothbay, Me.	Gloucester, Mass.
161779		Slp.	Valkyrie	7	7	39.0	13.7	3.0	5	1896	Wittman, Md.	Baltimore, Md.
161611		Sch.	Vallie Redding	18	12	52.4	15.7	3.4	3	1889	Biloxi, Miss.	Gulfport, Miss.
200119		Sch. y.	Valmore	37	34	65.2	16.0	8.2	5	1903	South Boston, Mass.	Providence, R. I.
161906		Slp.	Valouats	19	13	38.4	16.5	4.7	1	1901	Shipyard, Ga.	Beaufort, S. C.
161632	K. L. F. D.	Slp. y.	Vandal	18	17	41.0	14.9	6.5	2	1896	Boston, Mass.	Boston, Mass.
25756		Sch.	Vandalla	91	87	78.4	22.2	7.3	3	1856	Sullivan, Me.	Belfast, Me.
161780		Sch.	Vandalla	6	6	30.3	13.1	2.7	0	1896	Moreno Point, Fla.	Pensacola, Fla.
161774		Slp. y.	Vanenna	19	17	49.0	13.0	4.9	2	1896	Racine, Wis.	Chicago, Ill.
25689		Sch.	Vanguard	45	25	67.3	20.4	6.7	12	1867	Bristol, Me.	Southwest Harbor, Me.
161870	K. Q. M. C.	Sch.	Van Allens Boughton	2,129	1,905	284.4	46.5	22.5	10	1900	Camden, Me.	Boston, Mass.
161615	K. G. R. N.	Sch.	Van Lear Black	634	546	159.3	35.8	12.9	7	1899	Baltimore, Md.	Wilmington, Del.
161582		Slp.	Van Wyck	68	64	66.5	27.0	7.0	1	1887	Brooklyn, N. Y.	New York, N. Y.
201534		Slp.	Vanquish	9	9	38.8	15.0	3.6	2	1894	Dawtuskie Island, S. C.	Beaufort, S. C.
25988		Sch.	Varina	16	11	46.0	15.4	3.4	2	1881	Smyrna, N. C.	Newbern, N. C.
161900		Sch.	Varuna	89	84	88.1	23.0	9.6	6	1882	Noank, Conn.	Beaufort, S. C.
161925	K. P. H. N.	Sch.	Varuna	90	86	87.9	23.3	9.7	5	1890	Chelsea, Mass.	Boston, Mass.
25779		Sch.	Vashti	37	35	61.0	18.4	5.6	3	1866	Somerset County, Md.	Tappahannock, Va.
61109		Slp.	Vasty	363	373	150.0	32.0	10.5	2	1882	Mystic River, Conn.	New London, Conn.
161841		Sch.	Vaughan	25	25	63.0	18.0	4.7	6	1899	Madison, Md.	Baltimore, Md.
161933		Slp. y.	Vayu II	16	16	44.5	12.0	6.2	5	1902	West Mystic, Conn.	Philadelphia, Pa.
161800		Sch.	Veatless	8	8	30.9	10.5	8.0	1	1898	Chokoloskee, Fla.	Key West, Fla.
25982	J. V. H. L.	Sch.	Vega	245	233	117.0	32.0	10.0	7	1881	Fairhaven, Cal.	Tacoma, Wash.
161739		Slp.	Vega	8	7	28.5	10.0	4.1	0	1893	Chelsea, Mass.	Boston, Mass.
161851		*Sch.	Ventleino No. 25	208	187	109.0	30.0	9.5	4	1900	Wilmington, Del.	New York, N. Y.
161852		*Sch.	Ventleins No. 26	208	187	109.0	30.0	9.5	4	1900	do.	Do.
200106		Slp.	Velma F.	12	9	40.8	14.1	6.2	1	1903	Eastport, Me.	Machias, Me.
161908		Slp.	Velocity	11	11	33.1	12.7	0.9	1	1902	Friendship, Me.	Do.
161773		Slp. y.	Vencedor	18	15	49.5	12.3	4.9	2	1896	Racine, Wis.	Chicago, Ill.
25975		Slp.	Vendean Chief	8	7	34.0	14.0	3.5	1	1877	South Norwalk, Conn.	Cold Spring, N. Y.
25985		Sch.	Venezia	20	14	54.6	18.4	4.0	2	1873	Wolf River, Miss.	Gulfport, Miss.
202024	K. T. V. H.	Sch. y.	Yenona	28	28	53.4	15.0	10.1	4	1905	New York, N. Y.	New York, N. Y.
161635	K. R. F. B.	Slp. y.	Ventura	16	15	45.6	12.6	7.5	3	1890	South Boston, Mass.	Do.
161642		Slp. y.	Ventura	19	18	55.7	13.8	5.5	4	1890	West Farms, N. Y.	Do.

## MERCHANT SAILING VESSELS OF THE UNITED STATES—Continued.

Official No.	Signal letters.	Rig.	Name of vessel.	Gross tonnage.	Net tonnage.	Length.	Breadth.	Depth.	Crew.	When built.	Where built.	Home port (where permanent documents issued).
						<i>Feet.</i>	<i>Feet.</i>	<i>Feet.</i>				
25661		Slp.	Venture	9	9	30.8	12.0	3.6	2	1877	Windsor, N. Y.	Bridgeport, Conn.
161914		Slp.	Venture	5	5	25.6	10.1	4.1	0	1903	Friendship, Me.	Plymouth, Mass.
25641		Sch.	Venus	12	11	39.6	13.6	4.7	3	1877	Kennebunk, Me.	Gloucester, Mass.
25678		Sch.	Venus	25	24	58.2	15.2	3.6	1	1880	Indianola, Tex.	Galveston, Tex.
161835		Sch.	Venus	33	26	62.2	19.1	4.9	2	1885	Hatteras, N. C.	Newbern, N. C.
161602		Slp.	Venus	21	20	47.0	15.8	7.0	6	1889	Gloucester, Mass.	Marblehead, Mass.
161715	K. L. R. T.	Sch.	Venus	204	194	108.0	29.4	9.1	4	1893	Cambridge, Md.	Baltimore, Md.
161756		Sch.	Venus	9	9	33.5	12.3	4.7	2	1895	Galat, Me.	Eastport, Me.
161896		Sch.	Venus	13	13	53.0	13.8	3.5	5	1901	St. Michaels, Md.	Baltimore, Md.
201641		Slp.	Venus	6	6	34.5	11.4	2.3	1	1904	Davis, N. C.	Newbern, N. C.
201039		Slp.	Venus De Milo	6	5	32.0	10.0	3.0	1	1904	Jeanette, La.	Brashear, La.
161776		Slp.	Vera	7	5	38.5	13.1	3.1	4	1896	St. Peters, La.	Crisfield, Md.
161848		Slp.	Vera	15	15	62.8	13.7	6.1	2	1899	Roque Bluff, Me.	Lubec, Me.
161850		Sch.	Vera	110	77	92.0	24.1	9.9	16	1900	Kear, Mass.	Gloucester, Mass.
161902		Slp.	Vera D	6	6	38.2	13.4	2.7	4	1897	Hopewell, Md.	Crisfield, Md.
161539		Slp.	Vera Q	6	6	31.6	10.4	3.1	0	1899	Cypress, Wash.	Port Townsend, Wash.
161694		Sch.	Verbera	37	35	61.5	21.5	2.1	2	1892	San Francisco, Cal.	San Francisco, Cal.
161638		Sch.	Verdonia	9	9	54.0	14.0	3.9	1	1890	Monie, Md.	Crisfield, Md.
161940		Sch.	Verna G	28	12	62.0	16.0	7.4	2	1903	Deer Isle, Me.	Deer Isle, Me.
25635		Sch.	Vernetta Ann	48	36	75.0	22.7	5.0	3	1876	Baltimore, Md.	Crisfield, Md.
202493		Sch.	Vernlizer	14	10	45.9	16.0	3.5	2	1905	Knock, Va.	Tappahannock, Va.
161864		Slp.	Vernon	21	16	39.3	17.9	4.5	1	1899	Shipyard, Ga.	Savannah, Ga.
161821		Sch.	Vernon J. Creighton	6	6	40.8	13.7	2.8	4	1898	Fishing Creek, Md.	Crisfield, Md.
161875		Sch.	Verona	15	8	44.0	15.2	4.6	3	1901	Scranton, Miss.	Mobile, Ala.
161764		Sch.	Veronica	8	8	29.7	13.4	4.2	1	1896	Bellport, N. Y.	Patchogue, N. Y.
161902		Slp.	Veronica	6	5	30.0	11.7	2.8	1	1901	Marmenton, La.	Brashear, La.
25856		Sch.	Vesper	18	10	47.3	16.3	5.1	3	1871	Philadelphia, Pa.	Camden, N. J.
25644		Sch.	Vesta	119	113	110.0	24.7	8.5	12	1886	City Island, N. Y.	Bridgeport, Conn.
25969		Cat.	Vesta	8	7	28.0	13.0	5.1	1	1876	Osterville, Mass.	Nantucket, Mass.
161512		Sch.	Vesta	79	50	79.2	22.1	8.2	14	1883	Bath, Me.	Gloucester, Mass.
161328		Slp.	Vesta	20	20	43.0	15.5	6.4	14	1896	Gloucester, Mass.	Provincetown, Mass.
161701		Sch.	Vesta G	15	14	38.0	16.7	3.8	1	1893	Collar Grove, Fla.	Pensacola, Fla.
161736		Slp.	Veteran	15	14	51.0	14.0	5.9	4	1894	Georgiana, Fla.	Key West, Fla.
25861		Slp.	Veto	9	9	36.4	13.2	3.6	1	1872	Bayport, N. Y.	New Haven, Conn.
25644		Sch.	Victor	45	43	58.8	20.6	6.0	2	1836	Saybrook, Conn.	Brooklin, Me.
25739		Sch.	Victor	35	33	51.8	17.7	8.2	13	1868	Noank, Conn.	New Bedford, Mass.
25867		Sch.	Victor	13	12	36.4	13.5	4.3	3	1874	Port Orange, Fla.	Key West, Fla.
25951		Slp.	Victor	5	5	24.5	10.0	3.5	1	1878	Mystic, Conn.	New Haven, Conn.
25654		Sch.	Victor	9	9	30.0	13.0	3.5	1	1878	East Bay, Fla.	Pensacola, Fla.
161772		Cat.	Victor	6	7	25.0	12.5	3.6	0	1896	Osterville, Mass.	Newport, R. I.
161795		Slp.	Victor	9	7	33.0	13.1	4.0	1	1896	Port Republic, N. J.	Tuckerton, N. J.
161896		Slp.	Victor	9	7	46.0	15.0	3.0	1	1901	Hopkins, Va.	Cape Charles, Va.
161928	K. S. C. V.	Sch.	Victor C. Records	293	263	136.5	28.3	9.7	5	1902	Sharptown, Md.	Seaford, Del.
25616		Sch.	Victoria	38	24	66.5	20.4	4.3	4	1858	Covington, La.	Gulfport, Miss.
161725		Sch.	Victoria D	15	10	45.1	16.4	4.0	2	1893	Dellale, Miss.	New Orleans, La.
25652		Slp.	Victorine	18	17	43.0	16.0	4.0	2	1893	Delisle, Miss.	Stamford, Conn.
161536		Sch.	Victorine	9	8	31.0	12.0	3.2	2	1885	Calcasieu, La.	Port Lavaca, Tex.
25612		Sch.	Victory	34	32	53.2	16.5	5.8	2	1846	Hampton, N. H.	Castine, Me.
136180		Sch.	Vida	25	25	50.0	17.2	6.4	2	1901	Seattle, Wash.	Port Townsend, Wash.
25703	J. B. F. D.	Bk.	Vidette	616	566	155.7	34.6	13.8	10	1865	Bath, Me.	San Francisco, Cal.
161816	K. N. W. C.	Sch. y.	Vigil	26	26	51.0	17.8	5.2	3	1896	Tottenville, N. Y.	Philadelphia, Pa.
161935		Sch.	Vigilance	13	12	40.0	14.7	3.6	6	1902	Key West, Fla.	Key West, Fla.
25839		Sch.	Vigilant	11	10	38.2	14.2	3.6	2	1871	Newport, R. I.	Hyannis, Mass.
161528		Slp.	Vigilant	7	7	43.6	12.1	3.1	2	1894	New Gretna, N. J.	Tuckerton, N. J.
161710	K. L. R. G.	Yw. y.	VIGILANT	147	147	103.9	26.4	16.1	15	1893	Bristol, R. I.	New York, N. Y.
161724		Slp.	Vigilant	11	6	40.0	14.0	3.0	1	1893	Fairport, Va.	Tappahannock, Va.
161730		Sch.	Vigilant	8	8	47.9	12.0	4.0	2	1893	Punta Gorda, Fla.	Key West, Fla.
161742		Slp.	Vigilant	6	6	30.7	11.4	3.0	0	1894	Greenport, N. Y.	Newark, N. J.
161782		Sch.	Vigilant	6	5	44.9	10.8	3.0	3	1893	Lawsonia, Md.	Crisfield, Md.
161788		Cat.	Vigilant	5	5	24.4	12.0	2.6	1	1895	Cape May, N. J.	Bridgeton, N. J.
161822		Slp.	Vigilant	6	6	34.8	10.0	4.2	1	1896	Seattle, Wash.	Port Townsend, Wash.
161853		Slp.	Vigilant	8	6	30.0	11.2	4.5	1	1899	South Portland, Me.	Portland, Me.
161892		Slp.	Vigilant	14	10	35.4	15.1	3.7	1	1901	Skidaway Island, Ga.	Savannah, Ga.
161719		Sch. y.	Vigor	11	10	35.5	13.2	4.0	2	1881	Brooklyn, N. Y.	Greenport, N. Y.
25889	K. B. N. C.	Sch. y.	Viking	100	95	92.0	23.4	8.6	8	1872	New York, N. Y.	Do.
161579	K. F. C. M.	Sch.	Viking	1,017	966	186.6	40.1	18.5	12	1888	Bath, Me.	New York, N. Y.
161675		Slp.	Viking	6	6	27.2	9.8	5.0	1	1891	North Haven, Me.	Salem, Mass.
161678		Sch.	Viking	65	40	76.0	20.6	8.6	13	1892	Gloucester, Mass.	Boston, Mass.
161688		Sch.	Viking	6	6	28.6	10.9	4.1	0	1892	Anacortes, Wash.	Wrangell, Alaska.
161818		Slp.	Viking	10	10	35.5	13.5	4.6	2	1896	Atlantic City, N. J.	Somers Point, N. J.
161949		Slp.	Viking	7	7	31.1	10.7	5.8	1	1903	Bristol, Me.	Boothbay, Me.
201642		Slp.	Viking	7	5	40.0	13.0	3.0	1	1904	Cape Charles, Va.	Cape Charles, Va.
25953		Sch.	Ville du Havre	8	8	47.3	13.0	3.2	6	1878	Crisfield, Md.	Crisfield, Md.
25507		Sch.	Village Belle	21	14	50.2	16.6	4.6	7	1851	Somerset County, Md.	Bridgeton, N. J.
161744		Slp.	Village Belle	6	5	29.6	11.4	2.8	2	1893	Jamesport, N. Y.	Greenport, N. Y.
161666		Sch.	Vim	7	5	38.5	13.9	2.8	3	1891	Cambridge, Md.	Bridgeton, N. J.
161878		Slp.	Vinal H. Tibbetts	13	12	37.6	12.2	6.0	1	1901	Friendship, Me.	Portland, Me.
161561		Slp.	Vindicator	7	6	35.6	11.8	2.6	0	1887	Brookhaven, N. Y.	Patchogue, N. Y.

† Formerly schooner Emmett Felitz.

† Steel and Tobin bronze.



## MERCHANT SAILING VESSELS OF THE UNITED STATES—Continued.

Official No.	Signal letters.	Rig.	Name of vessel.	Gross tonnage.	Net tonnage.	Length.		Breadth.	Depth.	Crew.	W. h. o. built.	Where built.	Home port (where permanent document issues).
						Feet.	Feet.						
161640	K. H. P. W.	Sch.	Vine	228	222	107.9	31.1	11.3	7	1890	Gig Harbor, Wash.	San Francisco, Cal.	
25828	J. Q. D. Y.	Sch.	Vineyard	215	176	113.3	30.0	9.9	4	1874	Gouldsboro, Me.	Machias, Me.	
25873		Sch.	Vinno	11	10	36.5	13.7	3.5	1	1873	Greenport, N. Y.	Cape Charles, Va.	
25888		Sch.	Viola	7	6	41.0	11.4	3.7	1	1871	Redbank, N. J.	Charleston, S. C.	
25919		Sch.	Viola	40	38	37.0	21.1	6.7	2	1875	Huntington, N. Y.	Newport News, Va.	
128873		Sch.	Viola	2	9	38.0	13.4	3.0	0	1890	Shieldsboro, Miss.	Tampa, Fla.	
161595		Sch.	Viola	8	8	45.9	13.2	3.5	6	1882	Crisfield, Md.	Crisfield, Md.	
161544		Sch.	Viola	12	8	42.5	15.2	3.3	1	1885	Santa Rosa Sound, Fla.	Pensacola, Fla.	
161598		Sch.	Viola	54	51	77.0	21.4	4.4	3	1838	Grosse Point, Mich.	Port Huron, Mich.	
161653		Sch.	Viola	5	5	32.4	10.0	3.2	0	1838	Port Discovery, Wash.	Port Townsend, Wash.	
161693		Sch.	Viola	8	8	35.0	11.3	5.8	1	1892	Brookville, Me.	St. George, Me.	
161705		Sch.	Viola	20	19	51.2	16.2	3.5	1	1893	Jacksonville, Fla.	Brunswick, Ga.	
161777		Sch.	Viola	13	11	49.3	14.5	3.3	7	1896	Punta Gorda, Fla.	Jacksonville, Fla.	
161806		Sch.	Viola	6	6	30.5	12.9	3.2	1	1900	Brooms Island, Md.	Cape Charles, Va.	
161891		Sch.	Viola	28	14	51.3	16.6	7.8	6	1901	Gloucester, Mass.	Salem, Mass.	
161895		Sch.	Viola	12	12	37.0	15.8	4.2	2	1901	Bluffton, S. C.	Beaufort, S. C.	
201490		Sch.	Viola	5	5	36.5	12.2	2.7	3	1904	Fairmount, Md.	Crisfield, Md.	
161840		Sch.	Viola Haas	20	14	49.2	15.8	5.0	2	1899	Bayou Talla, Miss.	Gulfport, Miss.	
25828		Sch.	Viola May	13	12	40.6	14.6	4.2	2	1877	Port Washington, N. Y.	New York, N. Y.	
161679		Sch.	Viola May	6	5	25.5	11.0	4.6	3	1892	North Haven, Me.	Deer Isle, Me.	
161722		Sch.	Viola May	7	6	45.0	11.5	3.2	5	1893	Taylor's Island, Md.	Baltimore, Md.	
161599		Sch.	Viola M. Brewer	22	17	48.2	15.6	6.4	2	1838	Bristol, Me.	Mount Desert Ferry, Me.	
161618		Sch.	Violet	10	10	31.8	14.2	4.0	1	1890	Cold Spring, N. J.	Bridgeton, N. J.	
161676		Sch.	Violet	10	10	28.0	11.6	3.5	2	1891	San Pedro, Cal.	Los Angeles, Cal.	
161677		Sch.	Violet	14	12	44.0	14.9	4.4	3	1891	Johns Island, S. C.	Charleston, S. C.	
161896		Sch.	Violet	16	15	42.2	13.9	2.6	1	1892	Washington, D. C.	Washington, D. C.	
161817		Sch.	Violet	11	9	38.9	12.3	3.2	1	1886	Newpoint, Va.	Newport News, Va.	
161905		Sch.	Violet	17	16	47.0	12.1	3.5	1	1901	North Harlowe, N. C.	Newbern, N. C.	
200198		Sch.	Violet	41	31	64.9	22.5	4.5	4	1903	Handsboro, Miss.	Gulfport, Miss.	
161778		Sch.	Violet E.	5	5	39.4	13.4	3.1	2	1896	Wittman, Md.	Baltimore, Md.	
161846		Sch.	Violet W.	5	5	37.0	11.8	2.6	2	1899	Oriole, Md.	Crisfield, Md.	
161732		Sch.	Virg Evelyn	18	12	41.6	13.0	6.9	2	1894	Swans Island, Me.	Eastport, Me.	
161825		Sch.	Virg	5	5	35.0	12.6	2.8	4	1896	Oriole, Md.	Crisfield, Md.	
161842		Sch.	Virg	9	6	47.0	14.0	3.0	2	1899	Pocomoke City, Md.	Tappahannock, Va.	
161891		Sch.	Virg	7	7	45.6	12.5	2.5	1	1901	Beaufort, N. C.	Beaufort, N. C.	
161903		Sch.	Virg G. Dean	6	6	40.5	13.7	2.7	6	1897	Bishops Head, Md.	Crisfield, Md.	
161845		Sch.	Virg P. Travers	7	7	41.0	14.0	2.4	3	1899	Fishing Creek, Md.	Do.	
25752		Sch.	Virg	35	35	64.0	24.0	5.7	3	1849	Dorchester County, Md.	Do.	
161932		Sch.	Virg	12	12	50.2	14.0	3.3	1	1902	Wit, N. C.	Beaufort, N. C.	
8796		Sch.	Virginia	31	21	54.4	19.0	5.0	7	1871	Mauricetown, N. J.	Camden, N. J.	
25903		Sch.	Virginia	12	12	44.0	17.0	4.0	4	1890	Fowl River, Ala.	Gulfport, Miss.	
25909		Sch.	Virginia	8	7	35.0	13.0	3.4	1	1899	Baltimore, Md.	Annapolis, Md.	
25916		Sch.	Virginia	8	8	42.5	13.0	3.3	4	1875	Crisfield, Md.	Crisfield, Md.	
25945	J. S. P. R.	Sch.	Virginia	704	704	154.2	33.5	19.9	10	1877	Machias, Me.	Philadelphia, Pa.	
25967		Sch.	Virginia	7	7	35.0	12.0	3.0	2	1897	Poquoson, Va.	Newport News, Va.	
25979		Sch.	Virginia	9	9	37.8	11.5	3.3	2	1881	Key West, Fla.	Key West, Fla.	
161523		Sch.	Virginia	56	52	52.3	23.4	6.4	3	1883	Greensboro, Md.	Crisfield, Md.	
161529		Sch.	Virginia	7	7	32.5	13.0	3.5	1	1894	Glenwood, N. Y.	New York, N. Y.	
161546		Sch.	Virginia	15	14	44.0	14.6	3.5	2	1885	Norfolk, Va.	Norfolk, Va.	
161548		Sch.	Virginia	7	7	36.3	14.3	3.1	2	1885	Talbot County, Md.	Do.	
161665		Sch.	Virginia	54	52	79.0	25.5	3.5	3	1891	San Francisco, Cal.	San Francisco, Cal.	
161784		Sch.	Virginia	44	22	62.8	19.0	6.7	2	1895	New Orleans, La.	Norfolk, Va.	
161857		Sch.	Virginia	74	68	81.6	19.4	14.2	19	1900	Bristol, R. I.	New York, N. Y.	
161899		Sch.	Virginia	10	10	41.7	15.7	3.5	3	1901	St. Michaels, Md.	Tappahannock, Va.	
161900		Sch.	Virginia	6	6	38.3	13.9	2.2	6	1901	Cambridge, Md.	Crisfield, Md.	
161929	K. S. D. L.	Sch.	Virginia	585	541	170.0	36.8	12.8	9	1902	Alameda, Cal.	San Francisco, Cal.	
161948		Sch.	Virginia	22	9	38.7	17.7	5.1	2	1903	Boothbay, Me.	Boston, Mass.	
202847		Sch.	Virginia	9	9	36.5	12.2	6.0	1	1906	Friendship, Me.	Castine, Me.	
161667		Sch.	Virginia Alice	9	7	50.0	11.7	3.5	4	1885	Rock Creek, Md.	Crisfield, Md.	
161697		Sch.	Virginia Belle	10	9	49.5	13.8	3.7	3	1892	Tilghmans Island, Me.	Baltimore, Md.	
25914		Sch.	Virginia Dare	13	8	43.0	14.6	3.6	1	1875	Hatteras, N. C.	Newbern, N. C.	
200304		Sch.	Virginia Lyons	57	57	74.2	19.6	9.0	6	1903	Essex, Mass.	Mobile, Ala.	
161783		Sch.	Virginia M.	9	6	44.6	11.9	2.7	1	1896	Atlantic, N. C.	Beaufort, N. C.	
25881		Sch.	Virginia Mister	16	15	47.0	17.3	4.4	4	1873	Solomons Island, Md.	Crisfield, Md.	
161867	K. Q. L. H.	Sch.	Virginia Palmer	840	777	190.4	40.3	13.1	2	1900	Noank, Conn.	New London, Conn.	
161904		Sch.	Virginia R.	7	5	35.4	12.3	2.7	1	1902	Wit, N. C.	Beaufort, N. C.	
25894	J. P. R. O.	Sch.	Virginia Rulon	280	238	130.0	32.7	9.7	6	1874	Nyack, N. Y.	Tuckerton, N. J.	
25639		Sch.	Virginia Tomlinson	53	50	60.0	21.0	4.0	3	1862	Drawbridge, Del.	New York, N. Y.	
25602		Sch.	Virginia Vickers	20	19	46.2	17.4	4.7	9	1857	Dorchester County, Md.	Baltimore, Md.	
161923		Sch.	Virginia W.	8	8	44.0	14.4	3.7	4	1902	Oriole, Md.	Crisfield, Md.	
201473		Sch.	Virginia W.	5	5	37.5	13.5	3.3	1	1904	Gulfport, Va.	Cape Charles, Va.	
25782		Sch.	Virginia Washington	5	5	32.0	11.0	2.0	4	1890	Crisfield, Md.	Crisfield, Md.	
161619		Sch.	Virginia D. Mayne	10	9	43.1	14.0	3.2	3	1890	Cambridge, Md.	Baltimore, Md.	
161506		Sch.	Virginia G. Holland	26	24	60.0	18.0	5.0	6	1882	Pocomoke City, Md.	Richmond, Va.	
161530		Sch.	Virginia L. Johnson	9	8	43.0	14.5	3.5	6	1884	Dorchester County, Md.	Baltimore, Md.	
25827		Sch.	Virginia S. Lawson	46	33	70.8	22.7	6.6	2	1870	Somerset County, Md.	Do.	
161721		Sch.	Viroqua	8	8	36.0	14.0	3.8	2	1893	Patchogue, N. Y.	Annapolis, Md.	
25858		Sch.	Vision	41	39	61.0	20.2	6.1	6	1872	Brooklyn, N. Y.	New York, N. Y.	

1 Formerly schooner Carrie J. Weeks.

2 Formerly schooner Eloise Moore.



## MERCHANT SAILING VESSELS OF THE UNITED STATES—Continued.

Official No.	Signal letters.	Rig.	Name of vessel.	Gross tonnage.	Net tonnage.	Length.	Breadth.	Depth.	Crew.	When built.	Where built.	Home port (where permanent document issued).
						<i>Feet.</i>	<i>Feet.</i>	<i>Feet.</i>				
25083		Sch.	Vision	8	8	32.8	12.1	2.9	7	1881	Sarasota, Fla.	Key West, Fla.
201943		Sch. y.	Vision	24	21	53.4	14.3	7.5	3	1905	Boston, Mass.	Boston, Mass.
201281		Slp.	Vitalicia	7	7	27.4	10.2	4.0	3	1904	Vladica, P. R.	San Juan, P. R.
25970		Sch.	Vittorio	18	17	44.0	14.7	6.1	3	1880	Charleston, S. C.	Charleston, S. C.
25896		Ywl. y.	Viva	22	21	45.1	15.5	5.7	1	1874	Cape Elizabeth, Me.	Stamford, Conn.
161680		Slp.	Viva Bransford	9	8	33.0	13.9	3.4	1	1882	Patchogue, N. Y.	Patchogue, N. Y.
161581		Slp.	Vivian	6	6	34.2	12.0	2.5	1	1887	Bay Center, Wash.	Port Townsend, Wash.
161651		Slp.	Vivian	8	8	28.2	11.8	4.4	1	1891	Boothbay, Me.	Waldoboro, Me.
203738		Slp.	Vivian	8	7	30.5	13.5	3.0	2	1905	Dawkins Island, S. C.	Beaufort, S. C.
201854		Slp.	Vivian	7	7	31.5	11.4	3.7	1	1905	Atlantic City, N. J.	Somers Point, N. J.
125802		Slp. y.	Vivid	24	23	54.0	18.0	4.7	5	1890	Tarrytown, N. Y.	Annapolis, Md.
25576		Sch.	Vixen	39	37	56.0	16.5	6.7	1	1851	Mount Desert, Me.	Machias, Me.
25959		Slp.	Vixen	7	7	33.9	12.0	2.3	1	1879	Yarmouth, Me.	Portland, Me.
161597		Slp.	Vixen	9	8	35.0	13.9	3.5	2	1898	Poquoson, Va.	Newport News, Va.
161797		Sch.	Vixen	19	15	40.4	14.7	4.2	1	1897	Selden, Va.	Do.
161833		Slp.	Vixen	8	8	27.2	10.3	5.3	3	1899	Friendship, Me.	Dear Isle, Me.
203661		Sch.	Vixen	20	13	40.9	17.3	4.1	5	1905	Dellisle, Miss.	Gulfport, Miss.
161751		Cat.	Volant	5	5	24.5	11.0	4.0	1	1895	Harwich, Mass.	Chatham, Mass.
161847		Sch.	Volant	96	96	85.9	23.0	9.6	18	1899	Gloucester, Mass.	Gloucester, Mass.
161627		Cat.	Volante	6	6	29.3	11.9	4.4	1	1890	Nantucket, Mass.	Nantucket, Mass.
161672	K. L. B. T.	Sch.	Volante	125	119	87.0	25.6	7.6	5	1891	North Bend, Oreg.	Seattle, Wash.
161801		Sch.	Volcano	20	17	45.0	15.6	4.8	3	1897	San Francisco, Cal.	San Francisco, Cal.
161662		Slp.	Vole	6	6	28.2	11.0	3.4	2	1885	Boston, Mass.	Key West, Fla.
203586		Slp.	Volens	7	7	30.3	13.6	3.0	1	1905	Valona, Ga.	Brunswick, Ga.
200834		Slp.	Voluntad	21	21	37.5	14.3	5.5	3	1903	Mayaguez, P. R.	San Juan, P. R.
161571		Sch.	Volunteer	15	14	46.1	15.5	2.1	1	1886	Atlantic City, N. J.	Somers Point, N. J.
161577		Sch.	Volunteer	-10	5	46.0	14.0	3.6	5	1887	Solomons Island, Md.	Bridgeton, N. J.
161590		Sch.	Volunteer	797	778	170.9	40.0	12.0	2	1888	New London, Conn.	New London, Conn.
161596		Sch.	Volunteer	26	24	46.2	17.4	5.5	5	1888	Key West, Fla.	Key West, Fla.
161608		Slp.	Volunteer	12	11	37.9	15.2	4.6	1	1899	Atlantic City, N. J.	Somers Point, N. J.
161637	K.H.M.W.	Sch. y.	VOLUNTEER	116	110	100.9	23.4	11.0	10	1887	Wilmington, Del.	Boston, Mass.
161639		Sch.	Volunteer	10	9	51.3	14.9	3.0	2	1890	Cambridge, Md.	Norfolk, Va.
161696		Slp.	Volunteer	12	11	33.0	13.5	4.2	1	1892	Montgomery, Ga.	Savannah, Ga.
161699		Sch.	Volunteer	12	12	38.7	12.8	5.3	0	1892	Ballard, Wash.	Wrangell, Alaska.
161801		Slp.	Volunteer	8	6	41.0	14.5	3.0	3	1901	Chesconnessee, Va.	Chincoteague, Va.
161784		Ywl.	Volusia	19	19	45.8	15.7	5.2	5	1895	New Smyrna, Fla.	Key West, Fla.
161753		Slp. y.	Vorant II	8	8	37.6	10.0	5.3	2	1895	Brooklyn, N. Y.	New York, N. Y.
W.												
81094	K. D. F. V.	Bk.	W. B. Flint	835	746	178.4	35.4	17.7	13	1885	Bath, Me.	San Francisco, Cal.
80715		Sch.	W. B. Keen	30	29	54.9	16.4	6.1	6	1879	Kennebunk, Me.	Gloucester, Mass.
81070		Sch.	W. C. Braaser	25	15	56.6	20.4	4.3	3	1885	Handsboro, Miss.	New Orleans, La.
81470		Slp.	W. C. O'Byrne	9	9	34.4	11.8	2.8	1	1904	Savannah, Ga.	Savannah, Ga.
80590		Sch.	W. C. Kirwan	39	28	61.8	21.2	6.2	2	1876	Somerset County, Md.	Philadelphia, Pa.
81460		Sch.	W. C. Stephen	7	7	39.0	9.8	2.8	1	1893	Poquoson, Va.	Newport News, Va.
80575		Sch.	W. D. Cash	9	9	38.0	12.8	4.9	8	1876	Marco, Fla.	Tampa, Fla.
81554		Slp.	W. D. Leithiser	5	5	32.8	12.7	2.9	4	1896	Havre de Grace, Md.	Baltimore, Md.
20381		Sch.	W. D. Mangam	89	72	75.0	24.7	6.0	3	1852	Taunton, Mass.	Rockland, Me.
81305	K. H. S. V.	Sch.	W. E. Morrisey	123	93	93.4	23.5	9.0	20	1890	Essex, Mass.	Gloucester, Mass.
81580		Sch.	W. E. Pearson	8	8	45.0	14.4	2.8	4	1897	Hoopersville, Md.	Crisfield, Md.
80449		Slp.	W. F. Allen	11	11	38.9	14.4	3.9	2	1874	Norfolk, Va.	Norfolk, Va.
80935	J. W. R. K.	Shp.	W. F. Babcock	2,150	1,993	240.8	43.8	19.3	23	1882	Bath, Me.	San Francisco, Cal.
81160	K. G. F. V.	Sch.	W. F. Jewett	474	407	155.7	37.7	12.0	9	1887	Port Ludlow, Wash.	Do.
80328		Slp.	W. H. Brown	62	59	57.5	20.2	7.0	1	1873	Brooklyn, N. Y.	New York, N. Y.
81006		Sch.	W. H. Buren	11	7	41.0	13.9	3.5	1	1883	Hunting Quarters, N. C.	Beaufort, N. C.
81778	K. R. D. F.	Sch.	W. H. Dix	212	168	112.9	26.5	9.2	7	1901	Pocomoke City, Md.	Baltimore, Md.
80803	J. V. D. N.	Sch.	W. H. Diamond	390	378	155.0	35.5	11.7	10	1881	San Francisco, Cal.	San Francisco, Cal.
81523		Sch.	W. H. French	92	88	77.0	23.4	6.5	4	1895	Berkely, Va.	Baltimore, Md.
80467		Sch.	W. H. Kenney	28	26	58.0	22.0	4.6	3	1872	Newtown, Md.	Richmond, Va.
81761	K. Q. W. J.	Sch.	W. H. Marston	1,109	1,110	219.0	42.5	17.5	13	1891	San Francisco, Cal.	San Francisco, Cal.
81591		Sch.	W. H. Moody	75	48	62.8	22.2	8.6	12	1897	Essex, Mass.	Gloucester, Mass.
202117		Sch.	W. H. Reed	16	9	45.0	15.2	6.2	2	1905	Portland, Me.	Portland, Me.
81349	K. J. V. L.	Sch.	W. H. Talbot	816	743	188.6	40.2	15.1	11	1891	Port Blakeley, Wash.	San Francisco, Cal.
81698		Sch.	W. H. Todd	5	5	38.5	12.2	2.2	5	1899	Bishops Head, Md.	Crisfield, Md.
81666		Sch.	W. H. Whiting	5	5	39.5	13.0	2.4	2	1899	do.	Do.
81562		Slp.	W. J. Bradshaw	7	7	39.0	13.0	3.5	2	1897	Crisfield, Md.	Annapolis, Md.
81587		Sch.	W. J. Bryan	15	9	45.2	17.4	3.7	2	1897	Silver Hill, Miss.	Gulfport, Miss.
81453		Sch.	W. J. Lockerman	16	11	50.5	15.5	4.0	2	1893	Ortolo, Md.	Cape Charles, Va.
200248		Slp.	W. J. Lovett	6	6	29.2	12.2	4.4	2	1903	Apalachicola, Fla.	Apalachicola, Fla.
81292		Sch.	W. J. Lowery	9	9	55.0	15.0	3.8	2	1890	Solomons Island, Md.	Tappahannock, Va.
81735	K. Q. N. V.	Sch.	W. J. Patterson	645	569	171.8	38.6	13.6	10	1901	Aberdeen, Wash.	San Francisco, Cal.
81836		Slp.	W. J. Roach	9	7	45.0	15.0	3.0	1	1902	Accomac, Va.	Cape Charles, Va.
81583		Slp.	W. J. Shepherd	7	6	30.1	13.8	2.9	1	1907	Carrollton, Va.	Norfolk, Va.
201413		Sch.	W. J. Townsend	40	36	68.0	23.1	4.8	4	1904	Elizabeth City, N. C.	Elizabeth City, N. C.
81802		Sch.	W. J. Wallace	9	9	47.8	13.0	2.7	3	1902	Morehead City, N. C.	Tampa, Fla.
80630		Slp.	W. J. Wilcox	68	65	63.5	26.3	7.0	1	1873	Brooklyn, N. Y.	New York, N. Y.
81467		Sch.	W. K. Moore	618	588	180.0	34.3	11.8	6	1894	Algonac, Mich.	Detroit, Mich.

1 Formerly sloop-yacht Curlaw.

## MERCHANT SAILING VESSELS OF THE UNITED STATES—Continued.

Official No.	Signal letters	Rig.	Name of vessel.	Gross tonnage.	Net tonnage.	Length.	Breadth.	Depth.	Crew.	When built.	Where built.	Home port (where permanent document issues).
						Feet.	Feet.	Feet.				
81718		Sch.	W. L. Murr	18	18	62.0	17.3	4.5	2	1900	St. Peters, Md.	Cape Charles, Va.
80558		Sch.	W. M. Crawford	13	12	39.0	12.0	4.1	2	1875	Freeport, Fla.	Pensacola, Fla.
81488		Sch.	W. M. Dumbard	6	6	33.0	13.2	2.9	1	1882	Matagorda, Tex.	Port Lavaca, Tex.
82880		Sch.	W. N. McAnge	13	11	40.0	15.6	4.0	2	1899	Suffolk, Va.	Norfolk, Va.
80884		Sch.	W. O. Goodman	224	308	144.3	30.6	10.3	7	1882	Manitowoc, Wis.	Boston, Mass.
81588		Sch.	W. O. Livingston	6	6	41.7	13.9	3.2	3	1898	Deal Island, Md.	Crisfield, Md.
26876		Sch.	W. O. Nettleton	55	52	65.6	21.5	7.0	2	1850	Easthaven, Conn.	Castine, Me.
81342		Sch.	W. R. Billups	10	10	44.0	13.6	3.0	1	1891	New Point, Va.	Newport News, Va.
26212		Sch.	W. R. Maps	31	29	60.3	19.0	4.0	3	1863	Nyack, N. Y.	Richmond, Va.
81719	K. Q. J. H.	Sch.	W. R. Perkins	178	143	101.6	26.9	9.0	6	1900	Millbridge, Me.	Machias, Me.
81478		Sch.	W. S. Biggs	16	9	41.0	13.0	3.3	1	1894	Patchogue, N. Y.	Patchogue, N. Y.
81041		Sch.	W. S. Rowley	12	11	45.0	12.0	3.0	2	1884	Nansemond County, Va.	Norfolk, Va.
81588		Sch.	W. S. Schley	5	5	38.2	12.7	3.0	4	1898	Capitola, Md.	Crisfield, Md.
20882		Sch.	W. S. Schley	7	6	45.0	14.0	3.0	1	1898	Pocomoke City, Md.	Cape Charles, Va.
26194		Sch.	W. T. Emerson	78	74	72.4	22.7	7.5	2	1860	Oriand, Me.	Bucksport, Me.
80779		Sch.	W. W. Coleman	13	12	40.1	11.1	4.1	8	1880	Rookhall, Md.	Baltimore, Md.
80820		Sch.	W. W. Crosswell	8	8	43.0	11.0	3.0	1	1882	Yorktown, Va.	Newport News, Va.
81240		Sch.	W. W. Smith	9	9	53.4	12.2	3.4	1	1880	Monie, Md.	Do.
62851		Sch.	W. W. Stewart	204	279	160.1	26.5	11.5	1	1899	Sarnia, Ontario	Duluth, Minn.
80014		Sch.	W. W. Truitt	14	13	37.0	12.4	3.1	2	1898	Worcester County, Md.	Chincoteague, Va.
81287		Sch.	W. Gertrude Bennett	7	7	47.6	12.5	3.0	2	1886	St. Peters, Md.	Annapolis, Md.
81861		Sch.	W. Le Baron Jemmy	3,422	3,280	365.5	45.8	23.0	9	1897	West Bay City, Mich.	Duluth, Minn.
80961	K. B. H. J.	Sch.	W. E. & W. L. Tuck	416	305	142.5	34.0	13.2	6	1883	Boston, Mass.	Eastport, Me.
2666	K. S. G. F.	Sch.	Wabash	1,185	1,044	185.9	36.8	23.4	3	1856	Damariscotta, Me.	Baltimore, Md.
80834	J. V. K. R.	Sch.	Waccamaw	458	407	137.7	33.3	14.5	8	1881	Port Jefferson, N. Y.	Boston, Mass.
81288		Sch.	Waccasassa	8	7	35.8	13.1	3.5	5	1890	Cedar Keys, Fla.	Key West, Fla.
80981		Sch.	Wade Hampton	19	18	45.5	17.5	3.3	4	1877	Pearlington, Miss.	Gulfport, Miss.
80990		Sch.	Wade Hampton	14	10	41.5	15.0	4.1	2	1878	Baltimore, Md.	Annapolis, Md.
81658		Sch.	Walf	12	10	40.0	13.3	3.4	3	1899	Eden, Fla.	Key West, Fla.
201181		Sch.	Waldo L. Stream	122	81	102.3	24.4	11.4	18	1904	Essex, Mass.	Gloucester, Mass.
26099		Sch.	Waldron Holmes	59	56	78.5	22.0	7.2	2	1851	do.	Deer Isle, Me.
26358		Sch.	Walska	71	68	80.6	20.2	6.7	2	1866	Shoebogyan, Wis.	Grand Haven, Mich.
81512		Sch.	Walker Fegram	21	20	47.8	16.6	4.4	2	1885	Pocomoke City, Md.	Norfolk, Va.
81304		Sch.	Wallace B.	6	6	39.0	11.7	2.6	2	1890	Crisfield, Md.	Crisfield, Md.
81005		Sch.	Wallace Johnson	10	9	41.3	14.2	3.4	3	1883	Cambridge, Md.	Bridgeton, N. J.
80349		Sch.	Wallace Lippincott	13	13	42.8	16.2	3.8	8	1873	Bridgeboro, N. J.	Baltimore, Md.
80622		Sch.	Wallace W. Hawkins	20	19	50.4	16.8	4.7	8	1877	Hunting Creek, Va.	Norfolk, Va.
208792		Sch.	Wallout	708	674	180.0	42.0	14.0	7	1898	Portland, Oreg.	Portland, Oreg.
80816		Sch.	Walter	190	95	96.0	25.5	6.2	3	1875	Churchcreek, Md.	Crisfield, Md.
81486		Sch.	Walter	17	16	44.0	13.5	0.0	2	1893	Ontonagon, Mich.	Marquette, Mich.
80927		Sch.	Walter Clyde	9	8	45.0	12.3	3.3	1	1882	Oxford, Md.	Newport News, Va.
81509		Sch.	Walter E.	9	9	36.0	12.8	2.5	1	1895	Phippsburg, Me.	Bath, Me.
80769		Sch.	Walter Helen	10	5	50.0	13.3	3.8	1	1878	Town Creek, Md.	Annapolis, Md.
81578		Sch.	Walter A. Venable	9	9	43.0	15.0	3.5	5	1897	Harrison, Md.	Crisfield, Md.
80906		Sch.	Walter E. Avery	23	17	57.4	16.8	4.4	3	1882	Pocomoke City, Md.	Elizabeth City, N. C.
80131		Sch.	Walter E. Gerard	5	5	29.0	11.6	2.8	2	1870	Port Jefferson, N. Y.	Greenport, N. Y.
81139		Sch.	Walter H. Hinson	15	9	44.4	16.4	4.4	5	1887	Mauricetown, N. J.	Bridgeton, N. J.
81082		Sch.	Walter M. Johnson	25	15	51.5	18.0	5.1	4	1885	Bridgeton, N. J.	Do.
80871		Sch.	Walter M. Young	91	86	81.2	22.8	9.0	4	1876	Lamoine, Me.	Lubec, Me.
201412		Sch.	Walter P. Goulart	84	55	83.0	21.7	10.2	16	1904	Essex, Mass.	Gloucester, Mass.
26066		Sch.	Walter P. Snow	56	53	72.0	23.0	5.0	3	1856	South Millford, Del.	Tappahannock, Va.
26487		Sch.	Walter S. Lawrence	16	15	42.8	15.9	3.8	1	1857	Perth Amboy, N. J.	Patchogue, N. Y.
81246	K. G. R. B.	Sch.	Waltham	523	448	165.9	35.0	12.0	7	1899	Boston, Mass.	Boston, Mass.
80450		Sch.	Walton	11	10	40.2	14.5	3.4	1	1874	Beaufort, N. C.	Tappahannock, Va.
201454		Sch.	Walton L. Taylor	12	8	55.0	16.0	3.0	1	1904	Marsh Market, Va.	Cape Charles, Va.
81575		Sch.	Wanda	9	8	43.8	15.2	3.6	1	1897	Wittman, Md.	Crisfield, Md.
80179	K. C. G. H.	Sch.	Wanderer	97	92	105.3	23.6	8.4	12	1871	Brooklyn, N. Y.	Rockland, Me.
80451		Sch.	Wanderer	11	6	47.0	14.0	3.0	1	1874	Crisfield, Md.	Annapolis, Md.
80465		Sch.	Wanderer	14	13	40.0	15.0	4.5	1	1874	Centerport, N. Y.	New Haven, Conn.
80685	J. B. V. K.	Bk.	Wanderer (whaling)	303	288	116.2	27.0	15.8	35	1876	Mattapoisett, Mass.	New Bedford, Mass.
80900		Sch.	Wanderer	13	12	37.3	13.4	4.5	2	1881	Gloucester, Mass.	Gloucester, Mass.
80451		Sch.	Wanderer	25	24	62.0	17.0	4.1	3	1883	Bon Secour, Ala.	Mobile, Ala.
81111		Sch.	Wanderer	7	7	33.0	12.2	3.0	2	1880	Patchogue, N. Y.	Greenport, N. Y.
81289		Sch.	Wanderer	14	14	41.4	11.6	4.2	1	1860	Chicago, Ill.	Grand Haven, Mich.
81329		Sch.	Wanderer	8	7	31.0	10.3	5.5	3	1889	Brooksville, Me.	Southwest Harbor, Me.
81338		Sch.	Wanderer	6	6	32.0	13.5	3.5	1	1891	Patchogue, N. Y.	Patchogue, N. Y.
81341		Sch.	Wanderer	9	9	31.7	11.2	3.3	1	1891	New Whatcom, Wash.	Port Townsend, Wash.
81783		Sch.	Wanderer	11	9	47.5	13.1	3.5	1	1901	Grafton, Va.	Newport News, Va.
81861		Sch.	Wanderer	17	17	45.6	13.0	5.0	2	1903	Beaufort, S. C.	Beaufort, S. C.
26786		Sch.	War Eagle	33	31	58.5	20.6	4.3	2	1865	San Francisco, Cal.	San Francisco, Cal.
26858		Sch.	War Eagle	22	21	40.1	17.1	5.6	2	1855	Bomerset County, Md.	Tappahannock, Va.
81228		Sch.	War Eagle	9	9	37.0	12.6	3.2	2	1899	Pocomoke City, Md.	Norfolk, Va.
26264		Sch.	Ward B. Smith	19	12	44.5	16.5	4.6	4	1865	Norwalk, Conn.	Somers Point, N. J.
80987	K. B. Q. H.	Sch.	Warner Moore	443	354	143.3	33.5	15.1	6	1883	Newburyport, Mass.	Richmond, Va.
81123		Sch. y.	Warren	9	9	29.3	11.0	5.5	2	1886	Boothbay, Me.	Portland, Me.
81586	K. N. H. F.	Sch.	Warren	283	220	141.4	31.4	8.4	2	1898	Bath, Me.	Fall River, Mass.

\* Formerly British barge W. J. Spicer.

a bark B. D. Metcalf.  
 b Norwegian bark B. D. Metcalf.  
 c schooner Senator Penrose.

\* Formerly schooner Wm. F. Green &amp; Son.

## MERCHANT SAILING VESSELS OF THE UNITED STATES—Continued.

Official No.	Signal letters.	Rig.	Name of vessel.	Gross tonnage.	Net tonnage.	Length.		Depth.	Crew.	When built.	Where built.	Home port (where permanent document issues).
						Feet.	Fms.					
81030	K. C. N. Q.	Sch.	Warren Adams	667	567	163.4	35.1	13.1	7	1884	Bowdoinham, Me.	Jacksonville, Fla.
81266		Slp.	Warren Burr	8	8	38.4	11.4	2.3	3	1888	Furnelle Hamnock, Md	Chillicothe, Va.
80113		Sch.	Warren Gates	73	70	74.5	24.1	6.6	4	1870	New London, Conn.	Greenport, N. Y.
80723	J. T. L. H.	Sch.	Warren B. Potter	368	311	130.0	32.4	12.0	7	1879	Bath, Me.	New Bedford, Mass.
81440		Slp.	Warren R. Miller	10	5	47.9	16.5	4.5	3	1893	Frederica, Del.	Bridgeton, N. J.
81061		Sch.	Washington	70	66	79.5	21.5	8.9	6	1884	Brooklyn, N. Y.	New York, N. Y.
91180	J. T. L. R.	*Sch.	Washington	1,724	1,605	321.3	41.5	25.5	21	1870	Bath, Me.	Do
203793		*Sch.	Washington	708	674	190.0	42.0	14.0	7	1888	Portland, Oreg.	Portland, Oreg.
63005		*Sch.	Washtuona	710	675	190.0	42.0	14.0	7	1888	do	Do
26100		Sch.	Wasp	14	13	40.6	13.4	5.4	1			Hyannis, Mass.
26103		Sch.	Wasp	14	14	44.7	15.0	4.9	1			St. George, Me.
26320		Sch.	Wasp	8	7	31.8	10.9	5.6	1	1838	Newburyport, Mass.	Marblehead, Mass.
80923		Sch.	Wasp	5	5	36.5	9.9	3.0	2	1873	Dorchester County, Md.	Crisfield, Md.
81371	K. L. F. S.	Slp. y.	Wasp	26	24	56.4	13.2	11.0	5	1892	Bristol, R. I.	New York, N. Y.
201180		Slp.	Watauga	27	18	40.4	15.7	7.4	4	1904	East Boothbay, Me.	Portland, Me.
26800		Sch.	Watchman	99	85	70.6	23.6	7.3	3	1847	Seaville, Me.	Boston, Mass.
80377		Sch.	Watchman	14	10	40.0	12.9	4.0	2	1872	Crisfield, Md.	Annapolis, Md.
80278		Slp.	Water Lily	16	8	42.0	15.0	4.0	2	1872	Fort Washington, N. Y.	Alexandria, Va.
81032		Sch.	Water Lily	19	18	58.7	17.2	4.0	7	1884	Mill Creek, Md.	Tappanhook, Va.
81229		Slp.	Water Lily	12	7	40.8	15.7	3.6	3	1889	Dividing Creek, N. J.	Bridgeton, N. J.
81581		Slp.	Water Lily	7	7	38.8	14.7	3.1	3	1897	Crapo, Md.	Baltimore, Md.
81620		Ywl. y.	Water Lily	9	8	43.3	11.5	3.0	1	1896	Sayville, N. Y.	Patchogue, N. Y.
81630		Slp.	Water Lily	6	6	37.8	13.0	2.6	4	1897	Saxis Island, Va.	Crisfield, Md.
81369		Slp.	Water Nymph	7	6	29.6	10.7	5.6	3	1887	Tremont, Me.	Deer Isle, Me.
80727		Sch.	Water Witch	24	21	46.0	16.8	5.7	2	1879	Brunswick, Ga.	Charleston, S. C.
80628	K. C. D. V.	Sch. y.	Water Witch	71	67	79.6	22.3	9.0	6	1881	Mystic, Conn.	New York, N. Y.
81363		Sch.	Waters E. Fisher	13	8	41.3	15.0	3.9	4	1891	Dorchester, N. J.	Bridgeton, N. J.
81148		Slp.	Watson	12	12	4.0	13.8	3.3	1	1887	Bayonne, N. J.	New York, N. Y.
80989		Sch.	Watson Tompkins	77	73	83.5	27.1	5.4	4	1883	St. Michaels, Md.	Do
81782	K. R. F. C.	Sch.	Watson A. West	818	747	192.5	40.0	14.2	10	1901	Aberdeen, Wash.	San Francisco, Cal.
81615		Sch.	Waunetta	6	6	33.0	10.2	3.8	1	1897	Cheboygan, Mich.	Grand Haven, Mich.
81557		Sch.	Wauneta	25	19	54.4	16.8	5.1	7	1890	Alexandria, Va.	Bridgeton, N. J.
26023		Sch.	Wave	20	19	50.3	17.5	5.3	4	1840	Somerset County, Md.	Baltimore, Md.
26084		Sch.	Wave	34	25	54.8	16.1	6.2	8	1863	Accomac County, Va.	Do
80997		Sch.	Wave	67	63	73.0	24.2	6.0	4	1883	Rockyhill, Conn.	Key West, Fla.
81345		Cat.	Wave	6	5	29.2	12.7	3.2	1	1891	Patchogue, N. Y.	Patchogue, N. Y.
81826		Sch.	Wave	14	14	45.2	14.0	3.1	1	1902	Hariow, N. C.	Beaufort, N. C.
12667	K. C. F. M.	Sch. y.	Wave Crest	63	60	84.3	23.0	7.0	3	1894	Philadelphia, Pa.	Cape Vincent, N. Y.
105695		Slp.	Wave Crest	10	9	33.2	12.0	4.6	2	1877	Bath, Me.	Eastport, Me.
80683		Sch.	Wavelet	32	30	57.0	20.2	4.1	1	1878	San Francisco, Cal.	San Francisco, Cal.
202313	K. V. B. G.	*Sch.	WAYLRY	1,000	960	199.5	35.0	17.8	5	1905	Port Richmond, N. Y.	New York, N. Y.
81576	K. N. D. S.	Sch.	Wayona	468	413	156.0	36.0	12.3	9	1897	Fairhaven, Cal.	San Francisco, Cal.
81444	K. L. W. B.	Sch. y.	Wayfarer	71	67	76.5	21.0	9.1	10	1894	Port Jefferson, N. Y.	New York, N. Y.
81344		Sch.	Way Haven	7	7	44.4	12.1	2.8	1	1891	Smyrna, N. C.	Beaufort, N. C.
81621	K. M. J. R.	*Sch.	Wayne	820	761	171.6	35.4	16.0	2	1895	Bath, Me.	Perth Amboy, N. J.
80426		Slp. y.	Wayward	20	19	42.3	16.0	4.8	0	1874	Rye, N. Y.	Boston, Mass.
81384		Slp.	Wayward	6	6	31.9	10.2	4.7	2	1892	Deer Isle, Me.	Deer Isle, Me.
81372		Slp.	Webster	5	5	35.5	11.5	3.0	4	1892	Crisfield, Md.	Crisfield, Md.
81539	K. M. R. B.	*Sch.	Weehawken	448	382	145.5	34.4	11.1	2	1896	Bath, Me.	New York, N. Y.
81829		Slp. y.	WEETAMOE	40	34	60.3	16.5	8.0	10	1902	Boston, Mass.	Greenport, N. Y.
81497		Sch.	We Go	18	17	44.0	13.7	4.3	1	1895	Georgetown, S. C.	Savannah, Ga.
80876		Sch.	Welcome	6	5	27.2	12.1	3.5	2	1882	Key West, Fla.	Key West, Fla.
80153		Sch.	Weldon	36	35	62.8	21.0	5.6	3	1870	Somerset County, Md.	Baltimore, Md.
200464		Sch.	Weldon	14	10	48.1	14.5	3.4	1	1903	Smyrna, N. C.	Beaufort, N. C.
81684	K. P. R. L.	Sch.	Wellfleet	600	496	161.0	35.0	14.5	7	1890	Rockland, Me.	Boston, Mass.
81531		Slp.	Wenham Lake	12	12	37.0	13.0	4.5	1	1896	Gloucester, Mass.	Gloucester, Mass.
80429		Slp.	Wenonah	8	8	31.5	12.0	3.5	2	1874	Greenport, N. Y.	Greenport, N. Y.
81552		Sch.	Wentz L. Roberts	3	21	63.7	19.7	5.4	2	1896	Whitehaven, Md.	Crisfield, Md.
81582		Slp.	We're Here	8	7	27.0	10.4	5.2	1	1897	Friendship, Me.	Machias, Me.
81311		Sch.	Wesley S	28	27	50.0	19.2	4.4	1	1891	Santa Rosa Sound, Fla.	Pensacola, Fla.
80155	J. K. C. H.	Sch.	Wesley Abbott	144	137	95.0	27.0	8.5	4	1870	Ellsworth, Me.	Ellsworth, Me.
200788		Sch.	Wesley W. Sinnett	213	11	50.6	16.0	8.3	8	1904	Cape Porpoise, Me.	Kennebunk, Me.
81350	K. J. W. N.	*Sch.	West Point	1,213	1,168	220.0	38.7	22.3	3	1886	Glasgow, Scotland	New York, N. Y.
81622	K. N. Q. R.	*Sch.	West Virginia	1,664	1,468	246.5	44.3	19.2	4	1898	Bath, Me.	Providence, R. I.
80297		Slp.	West Wind	22	21	46.0	14.2	6.0	2	1872	Brooklyn, N. Y.	Norfolk, Va.
26265		Slp.	Westchester	6	6	35.4	12.2	2.3	1	1886	Norwalk, Conn.	New York, N. Y.
80353		Sch.	Westerloo	82	77	76.3	24.8	7.0	2	1873	Surry, Me.	Machias, Me.
80577	J. R. S. N.	*Sch.	Western Belle	1,067	1,071	183.3	38.2	22.5	3	1876	Bath, Me.	New York, N. Y.
80294		Slp.	Western Star	5	5	33.0	10.3	3.0	1	1872	Franklin, La.	Brushar, La.
81855	K. S. H. R.	Sch.	WESTFIELD	458	363	168.0	26.7	12.0	8	1891	Carrickfergus, Ireland	Jacksonville, Fla.
81776		Slp.	Wheatley	7	7	41.0	13.6	2.8	2	1900	Hudson, Md.	Baltimore, Md.
81701		Slp.	Whelp	8	8	30.5	13.0	4.0	1	1899	Atlantic City, N. J.	Somers Point, N. J.
81774		Sch.	Whidby	28	19	55.5	15.1	4.4	1	1901	Coupeville, Wash.	Port Townsend, Wash.
80885		Slp.	Whip	64	60	71.8	23.1	4.8	3	1882	Boston, Mass.	Boston, Mass.
81367		Slp.	Whistler	8	7	33.6	14.3	3.5	2	1892	Bridgeton, Conn.	Bridgeton, Conn.

<sup>1</sup> Formerly \*schooner Manuel Llaguno.

<sup>2</sup> Formerly (a) schooner Juniata.  
 (b) schooner Wave Crest.  
 (c) British schooner Wave Crest.

<sup>3</sup> Formerly sloop Ariadne.

<sup>4</sup> Formerly British bark The Bruce.

<sup>5</sup> Formerly British barkentine South America.

<sup>†</sup> Composite.

<sup>‡</sup> Steel and bronze.

## MERCHANT SAILING VESSELS OF THE UNITED STATES—Continued.

Official No.	Signal letters.	Rig.	Name of vessel.	Gross tonnage.	Net tonnage.	Length.	Breadth.	Depth.	Crew.	When built.	Where built.	Home port (where permanent document issued).
81408		Sch. y.	Whistler	19	18	33.6	13.0	4.0	1	1892	Detroit, Mich.	Detroit, Mich.
14870	J. T. L. N.	Sch.	White Band	1,814	1,739	234.3	42.1	18.7	3	1879	Kennebunk, Me.	Perth Amboy, N. J.
81327		Sip. y.	White Cap	10	10	32.0	13.5	4.1	1	1885	Ialip, N. Y.	Patchogue, N. Y.
80321		Sch. y.	White Cloud	7	7	32.0	10.0	4.0	3	1871	Rockland, Me.	Boston, Mass.
81280		Sip.	White Cloud	9	8	32.0	9.5	3.5	0	1890	York, Me.	York, Me.
20790		Sip.	White Foam	5	5	25.0	12.0	2.4	4	1890	Crisfield, Md.	Crisfield, Md.
80338		Sch.	White Foam	5	5	31.3	12.0	4.3	1	1873	Castine, Me.	Ellsworth, Me.
81308		Sch.	White Squall	25	24	53.4	18.6	2.7	3	1890	Key West, Fla.	Key West, Fla.
81877		Sch.	White Squadron	10	9	41.2	8.6	2.0	3	1897	Key Largo, Fla.	Do
81428		Sip.	White Star	14	9	39.0	15.5	4.4	3	1893	Dorchester, N. J.	Bridgeton, N. J.
80483		Sip.	White Star	7	7	29.0	12.0	4.0	1	1873	Providence, R. I.	Bristol, R. I.
80385		Sip.	White Star	5	5	31.4	11.9	2.8	1	1877	Brook Haven, N. Y.	Patchogue, N. Y.
81306		Sip.	White Star	8	8	30.6	11.2	5.9	3	1895	Seattle, Wash.	Seattle, Wash.
20723		Sch.	White Wing	23	12	46.8	17.6	4.6	6	1867	Dividing Creek, N. J.	Bridgeton, N. J.
20927		Sip.	White Wing	11	10	35.0	14.1	4.4	2	1898	Hartford, Conn.	Crisfield, Md.
81176		Sch.	White Wing	17	17	44.7	14.8	4.8	8	1888	Marco, Fla.	Key West, Fla.
82797		Sip.	White Wing	24	24	38.0	15.6	5.8	4	1881	Curacao, D. W. I.	San Juan, P. I.
201390		Sip.	Whitewing	7	7	31.6	12.9	3.3	1	1904	Seabrook, Tex.	Port Lavaca, Tex.
201455		Sch.	White Wing	13	10	47.0	16.4	2.2	3	1904	Biloxi, Miss.	Gulfport, Miss.
201607		Sch.	White Wing	21	15	64.3	17.5	4.4	4	1904	Chincoteague, Va.	Chincoteague, Va.
80804		Sch.	White Wings	27	26	52.0	17.6	4.7	2	1881	San Francisco, Cal.	San Francisco, Cal.
81210	K. G. H. D.	Sch.	White Wings	645	585	168.0	33.4	17.2	7	1889	Baltimore, Md.	Philadelphia, Pa.
81780		Sch.	White Wings	16	16	42.0	15.3	5.8	3	1901	Clearwater, Fla.	Tampa, Fla.
81821		Sch.	White Wings	11	11	36.4	13.0	2.6	1	1902	South Haven, Mich.	Grand Haven, Mich.
201423		Sip.	White Wings	28	28	43.0	14.5	6.2	1	1903	Huron Lake, Mich.	Do
80890		Sch.	White and Friant	348	348	152.0	26.7	11.3	6	1881	Grand Haven, Mich.	Port Huron, Mich.
81684		Sip.	White's Yacht	7	7	40.5	13.2	3.4	4	1899	Deals Island, Md.	Crisfield, Md.
81739	K. Q. P. S.	Sch.	Whitman	477	400	163.4	34.2	10.4	2	1901	Bath, Me.	Fall River, Mass.
81202		Sch.	Wide Awake	5	5	30.0	10.0	2.8	2	1888	Saraha Creek, Va.	Newport News, Va.
20644		Sch. y.	Widgson	22	21	46.2	13.9	4.0	1	1866	Algonac, Mich.	Toledo, Ohio.
80885		Sip.	Widgson	22	21	56.2	15.7	4.5	1	1878	Brooklyn, N. Y.	Baltimore, Md.
80828		Sch.	Widgson	43	41	65.8	20.5	5.9	3	1882	Whitehaven, Md.	Crisfield, Md.
81579		Sip.	Wilbur	5	5	38.0	12.4	2.9	4	1897	Ewell, Md.	Do
80798		Sip.	Wilbert	8	8	38.1	13.4	3.8	2	1879	Cold Spring, N. Y.	Perth Amboy, N. J.
81343	K. S. D. B.	Sch.	Wilbert L. Smith	848	710	194.0	40.5	14.2	10	1902	Ballard, Wash.	Port Townsend, Wash.
81727		Sip.	Wilbur A. Morse	11	11	32.9	12.5	6.4	3	1900	Friendship, Me.	Boothbay, Me.
81124		Sch.	Wilbur E. Postles	47	45	66.8	21.8	5.2	3	1886	Frederica, Del.	Camden, N. J.
81565		Y. w. y.	Wild Duck	8	8	26.0	11.7	4.4	0	1893	East Boston, Mass.	Boston, Mass.
20881		Sip.	Wild Flower	6	6	25.2	10.6	4.5	1	1898	Boston, Mass.	Salem, Mass.
80902		Sch.	Wild Flower	55	52	71.6	23.0	5.2	3	1872	Dorchester County, Md.	Tappahannock, Va.
26301		Sch.	Wild Pigeon	46	44	63.0	19.3	7.2	2	1882	Essex, Mass.	Machias, Me.
80627		Sip. y.	Wild Pigeon	12	12	37.0	14.0	4.0	1	1877	Seg Harbor, N. Y.	New Haven, Conn.
81764		Sch.	Wild Pigeon	5	5	29.0	9.7	4.5	1	1901	Machiasport, Me.	Machias, Me.
20379		Sch.	Wild Rose	23	22	47.5	13.3	6.8	2	1856	Boothbay, Me.	Eastport, Me.
80545		Sip.	Wild Rose	8	8	34.2	9.8	3.2	1	1875	Nashville, Va.	Newport News, Va.
80324		Sip.	Wild Rose	16	15	50.0	14.0	3.0	1	1877	Alna, Me.	Wicasset, Me.
80391		Sip.	Wild Rover	6	6	31.0	9.0	2.0	2	1873	Chincoteague, Va.	Chincoteague, Va.
81768		Sch.	Wild Turkey	13	8	41.0	14.9	3.7	2	1901	Biloxi, Miss.	Gulfport, Miss.
200283		Sch.	Wilda L.	16	10	41.0	17.1	3.2	4	1903	do	Do
81234		Sch.	Wildwood	6	6	45.6	11.0	3.0	3	1890	Nanticoke, Md.	Crisfield, Md.
81286		Sch.	Wilford W. Fuller	23	22	48.0	17.8	5.1	4	1890	Bayport, N. Y.	Edgartown, Mass.
95438		Sip.	Wilful	15	14	35.0	13.8	4.9	1	1876	Noroton, Conn.	Providence, R. I.
80272		Sch.	Wilhelmina	39	28	67.8	22.8	4.1	4	1872	East Pascagoula, Miss.	New Orleans, La.
81289		Sip.	Wilhelmina	7	7	31.8	11.8	3.4	1	1890	Point Isabel, Tex.	Galveston, Tex.
81483		Sip. y.	Wilhelmina	9	9	34.4	13.9	3.2	1	1890	Harwichport, Mass.	Newburyport, Mass.
81400		Sch.	Wilhelmina N.	22	15	55.3	19.3	3.8	3	1892	Bay St. Louis, Miss.	New Orleans, La.
80783		Sch.	Wilkesbarre	1,678	1,628	239.6	47.0	19.5	6	1880	Setauket, N. Y.	New York, N. Y.
80542	J. T. V. Q.	Sip.	Willard	10	10	34.3	14.0	3.7	2	1875	Brooklyn, N. Y.	Perth Amboy, N. J.
81795		Sip.	Willard	6	6	36.0	12.9	2.8	3	1901	Hudson, Md.	Bridgeton, N. J.
107196		Sip.	Willard	12	10	37.5	15.6	4.5	1	1885	Ransomville, N. C.	Bridgeton, N. J.
203417		Sch.	Willard	44	39	60.0	20.0	3.5	2	1905	Salisbury, Md.	Beaufort, N. C.
202550		Sip.	Willard K. Osler	8	5	31.1	11.1	5.8	1	1905	Friendship, Me.	Brooklin, Me.
80661	J. S. T. K.	Bk.	Will W. Case	582	554	143.1	31.7	17.6	12	1877	Rockland, Me.	Port Townsend, Wash.
80407		Lgt.	William	5	5	34.1	10.7	3.2	1	1874	Bayou Des Allemands, La.	Brashear, La.
80201		Sip.	William Albert	6	5	28.0	11.0	3.0	2	1867	Great Egg Harbor, N. J.	Bridgeton, N. J.
26362		Sch.	William Aldrich	177	167	123.6	25.2	7.9	5	1856	Two Rivers, Wis.	Milwaukee, Wis.
81390		Sip.	William Alfred	9	8	37.0	13.3	3.2	1	1892	York County, Va.	Norfolk, Va.
81395		Sch.	William Austin	6	6	46.7	11.6	2.7	3	1892	Crisfield, Md.	Crisfield, Md.
81834	K. R. V. T.	Sch.	William Bisbee	309	206	133.1	31.2	9.3	6	1902	Rockland, Me.	New York, N. Y.
81853	K. S. G. V.	Sch.	William Booth	545	435	170.0	36.0	12.8	6	1903	Mystic, Conn.	New London, Conn.
81390	K. L. H. P.	Sch.	Wm. Bowden	778	695	185.6	38.8	15.4	11	1892	Port Blakeley, Wash.	San Francisco, Cal.
57059		Sch.	Wm. Brake	318	302	142.2	26.9	11.0	5	1867	Marine City, Mich.	Port Huron, Mich.
202478		Sch.	Wm. Brenner, Jr.	18	15	64.0	16.3	4.5	7	1905	Orlolo, Md.	Crisfield, Md.
80480		Sch.	William Buckley	54	51	70.5	23.0	5.0	4	1872	Tottenville, N. Y.	New York, N. Y.
26253		Sch.	William Chestnut	19	13	48.0	15.7	5.0	7	1874	do	Baltimore, Md.
80486	J. Q. L. C.	Sch.	William Cobb	424	355	128.4	32.0	15.5	6	1874	Dighton, Mass.	Calais, Me.

<sup>1</sup> Formerly ship L. Schepp.  
<sup>2</sup> Formerly Spanish sloop White Wing.

<sup>3</sup> Formerly sloop Hattie Irving.  
<sup>4</sup> Formerly sloop American Eagle.

<sup>5</sup> Formerly barge S. Gardner.

## MERCHANT SAILING VESSELS OF THE UNITED STATES—Continued.

Official No.	Signal letters.	Rig.	Name of vessel.	Gross tonnage.	Net tonnage.	Length.		Breadth.	Depth.	Crew.	When built.	Where built.	Home port (where permanent document issued).
						Feet.	Feet.						
81629		Sch.	William Cotes	11	6	39.4	14.6	3.2	2	1896	Handabara, Miss.	Gulfport, Miss.	
80672		Sch.	William Curry	17	16	42.1	14.5	4.2	7	1831	Key West, Fla.	Key West, Fla.	
81201		Slp.	William Custis	11	11	49.1	13.1	3.9	3	1833	Girdletree, Md.	Chincoteague, Va.	
81107		Sch.	William Dennis	18	10	42.9	16.0	4.4	4	1836	Fort Norris, N. J.	Bridgeton, N. J.	
80312		Sch.	William Devries	13	12	45.2	19.9	4.1	3	1872	Crisfield, Md.	Elizabeth City, N. C.	
26590		Sch.	Wm. Donnelly	98	93	97.3	17.6	7.1	3	1890	Hamburg, Pa.	Seaford, Del.	
80124		Slp.	William Downs	16	16	41.5	17.2	4.6	1	1870	Greensport, N. Y.	Perth Amboy, N. J.	
80185		Slp.	William E.	7	7	31.5	12.2	3.3	1	1871	New Bridge, N. Y.	New York, N. Y.	
81074		Slp.	William Elias	18	17	46.6	15.5	4.3	2	1885	Charleston, S. C.	Charleston, S. C.	
80217		Slp.	William Ellis	13	12	45.1	16.8	3.9	6	1871	Crisfield, Md.	Crisfield, Md.	
81156		Sch.	Wm. Ellison	16	15	39.5	15.0	3.9	2	1857	Rahoboth, Del.	Wilmington, Del.	
81343		Sch.	William Eurich	15	10	54.0	15.0	4.0	5	1891	St. Peters, Md.	Crisfield, Md.	
81553		Sch.	William Grace	24	21	34.8	15.6	3.9	2	1896	Cedar Point, Ga.	Beaufort, S. C.	
81091		Sch.	William H.	10	5	53.4	15.4	3.0	3	1885	Cambridge, Md.	Wilmington, Del.	
26976		Sch.	William Henry	27	18	51.8	18.8	6.8	4	1848	Somerset County, Md.	Annapolis, Md.	
80631		Sch.	William Herbert	10	9	34.0	12.0	4.0	2	1876	Bristol, Me.	Machias, Me.	
80643		Sch.	Wm. Hill	11	6	41.1	13.7	3.5	2	1881	Hunting Quarters, N. C.	Elizabeth City, N. C.	
81192		Sch.	William Hunt	6	5	37.6	9.4	2.8	1	1888	Poquoson, Va.	Newport News, Va.	
81720		Slp.	William J.	5	5	40.5	12.8	3.0	4	1899	Allen, Md.	Crisfield, Md.	
80567		Slp.	William James	8	8	35.0	11.0	2.0	1	1873	Chincoteague, Va.	Norfolk, Va.	
81405		Sch.	William Jarrett	5	5	43.5	10.8	2.8	2	1892	Holland Island, Md.	Crisfield, Md.	
80118		Sch.	William Johnson	52	49	65.0	23.6	5.0	3	1832	Nyack, N. Y.	New York, N. Y.	
26229		Sch.	William Jones	385	366	152.0	30.3	11.6	7	1862	Black River, Ohio	Buffalo, N. Y.	
80285		Sch.	William Jones	302	253	129.2	30.9	9.9	6	1872	East Boston, Mass.	Bangor, Me.	
26699		Sch.	William Keene	63	60	68.2	20.2	7.5	2	1896	Damariscotta, Me.	Machias, Me.	
81011		Sch.	William Kulsor	9	9	41.0	12.6	3.4	1	1883	York County, Va.	Newport News, Va.	
81494		Sch.	William Linthicum	156	148	112.0	27.6	8.0	5	1894	Churchcreek, Md.	Crisfield, Md.	
80340		Sch.	William Layton	73	59	79.8	24.0	6.3	4	1873	Nanticoke River, Md.	Baltimore, Md.	
80338		Sch.	Wm. Lishear	25	17	53.0	18.0	4.0	2	1872	Accomac County, Va.	Cape Charles, Va.	
80925		Sch.	William McDaniel	19	13	59.6	15.4	4.2	7	1882	Crisfield, Md.	Crisfield, Md.	
26981		Sch.	William McGee	85	81	82.0	23.5	7.5	3	1865	Somerset County, Md.	New York, N. Y.	
80739		Sch.	William McGee	12	12	45.7	14.9	3.3	1	1879	Onancock, Va.	Cape Charles, Va.	
80238		Sch.	William McGregor	732	696	200.0	33.9	13.7	7	1872	Gibraltar, Mich.	Detroit, Mich.	
80656		Sch.	William McKenney	44	41	67.2	22.1	5.9	2	1877	Queen Anne County, Md.	Baltimore, Md.	
81572		Slp.	William McKinley	5	5	35.6	12.2	2.6	3	1897	Crisfield, Md.	Crisfield, Md.	
80162		Sch.	Wm. McNamara	42	31	64.1	20.6	6.7	7	1870	Somerset County, Md.	Baltimore, Md.	
81402		Sch.	Wm. Martin	41	27	64.6	23.0	5.3	4	1892	Grasshopper Point, Miss.	Gulfport, Miss.	
80263		Sch.	William Mason	465	388	144.6	33.5	14.9	7	1872	Wilmington, Del.	Dennis, Mass.	
80513		Sch.	William Matheson	111	72	88.3	23.8	9.0	5	1875	Essex, Mass.	Buckport, Me.	
26853		Slp.	William May	12	11	38.3	13.9	3.6	2	1853	Norfolk, Va.	Norfolk, Va.	
26922		Sch.	Wm. Miller	58	55	72.2	22.6	5.1	2	1867	Philadelphia, Pa.	Newport News, Va.	
81227		Sch.	Wm. Montgomery	101	96	89.0	22.0	6.4	1	1839	Champlain, N. Y.	Burlington, Vt.	
81268		Sch.	William Neely	897	792	173.4	38.3	18.8	10	1890	New Haven, Conn.	New York, N. Y.	
81799		Sch.	Wm. Nottingham	1,204	1,062	211.7	42.3	16.5	11	1902	Ballard, Wash.	Seattle, Wash.	
80442		Sch.	William Oliver	94	89	92.0	25.6	6.4	3	1874	Dorchester County, Md.	Baltimore, Md.	
81708		Sch.	William Olsen	523	491	162.5	36.8	12.2	10	1900	Alameda, Cal.	San Francisco, Cal.	
81870		Slp.	Wm. Penn	8	8	38.9	14.6	3.6	1	1903	Forked River, N. J.	Perth Amboy, N. J.	
26141		Sch.	William Pickering	99	94	82.4	24.0	7.9	3	1851	Hampden, Me.	Bangor, Me.	
80015		Slp.	William Pollock	12	7	39.0	14.2	4.2	3	1868	Chincoteague, Va.	Bridgeton, N. J.	
81675		Slp.	William R.	7	7	39.5	15.0	3.0	5	1899	Holland Island, Md.	Crisfield, Md.	
81767		Slp.	William R.	8	8	40.5	13.9	2.6	3	1896	Harrison, Md.	Bridgeton, N. J.	
80940		Sch.	William Renton	447	376	148.4	36.4	11.9	9	1882	Port Blakeley, Wash.	San Francisco, Cal.	
80044		Sch.	William Rice	133	105	81.2	24.5	7.5	4	1899	Bath, Me.	Thomaston, Me.	
80239		Sch.	William Richardson	41	27	60.4	21.0	4.8	5	1869	Schellengers Landing, N. J.	Bridgeton, N. J.	
80384		Sch.	William Schmink	40	46	62.0	22.9	6.4	3	1873	Somerset County, Md.	Baltimore, Md.	
26223		Sch.	William Shriver	16	10	42.0	16.0	4.0	3	1873	Philadelphia, Pa.	Norfolk, Va.	
26703		Sch.	Wm. Slater	221	210	111.6	27.5	9.8	5	1866	Thomaston, Me.	Belfast, Me.	
26572		Sch.	William Smith	8	8	34.8	11.2	4.1	4	1864	Pensacola, Fla.	Pensacola, Fla.	
80953		Sch.	Wm. Sommers	61	58	78.5	23.2	6.2	3	1883	Baltimore, Md.	Baltimore, Md.	
26728		Sch.	William Stephenson	13	8	41.5	14.0	4.2	1	1848	Philadelphia, Pa.	Cape Charles, Va.	
201211		Sch.	William Tell	11	11	33.0	10.6	4.0	1	1904	Dewatto, Wash.	Seattle, Wash.	
201536		Sch.	William Tell	15	8	42.9	16.5	3.4	3	1904	Biloxi, Miss.	Gulfport, Miss.	
26079		Sch.	William Thomas	106	92	73.6	24.2	7.6	3	1849	Brookhaven, N. Y.	Portland, Me.	
202672		Sch.	William Veale	35	22	56.0	19.4	5.5	6	1905	Greenwich, N. J.	Bridgeton, N. J.	
26259		Sch.	William Voorhis	89	85	87.7	25.8	6.6	4	1866	Nyack, N. Y.	New York, N. Y.	
81397		Sch.	William Warren	10	6	51.0	13.8	3.5	1	1892	Oriole, Md.	Newport News, Va.	
26254		Slp.	William Wesley	7	7	34.0	13.0	3.2	6			Baltimore, Md.	
80195		Sch.	Wm. Young	71	68	72.0	24.6	6.5	2	1871	Port Jefferson, N. Y.	Do.	
80650		Sch.	Wm. A. Egerton	23	22	63.1	18.3	4.1	2	1881	Somerset County, Md.	Do.	
80952		Sch.	Wm. A. Graves	74	70	81.0	20.9	7.0	6	1883	Norfolk, Va.	Norfolk, Va.	
26095		Sch.	Wm. A. Grazier	116	111	91.6	22.5	8.9	15	1865	Kennebunk, Me.	Provincetown, Mass.	
81547		Sch.	William A. Morse	77	77	82.6	22.6	8.8	19	1896	Essex, Mass.	Do.	
80998		Sch.	William A. Parks	14	8	51.0	16.0	3.7	2	1883	Somerset County, Md.	Tappahannock, Va.	
26731		Sch.	Wm. A. Steelman	17	10	42.0	15.0	4.2	2	1859	Seaville, N. J.	Baltimore, Md.	
80584		Slp.	William A. Stevens	12	12	37.9	14.6	4.3	1	1876	Norwalk, Conn.	New York, N. Y.	
80982		Sch.	Wm. A. Waters	5	5	37.1	9.9	3.0	2	1883	Rockhall, Md.	Baltimore, Md.	
62866		*Sch.	Wm. A. Young	434	413	165.1	30.4	11.4	6	1883	Marine City, Mich.	Port Huron, Mich.	
80141		Slp.	William B. Foster	9	9	35.4	13.9	3.5	1	1870	Tuckerton, N. J.	Perth Amboy, N. J.	
80448		Sch.	William B. Herriek	499	474	146.6	34.0	19.0	6	1874	Newburyport, Mass.	Boston, Mass.	



## MERCHANT SAILING VESSELS OF THE UNITED STATES—Continued.

Official No.	Signal Letters	Rig	Name of vessel.	Gross tonnage.	Net tonnage.	Length.	Breadth.	Depth.	Crew.	When built.	Where built.	Home port (where permanent document issued).
81282	K.M.F.M.	Sch.	William B. Palmer	1,308	1,025	267.2	42.1	20.1	10	1886	Bath, Me.	Portland, Me.
81284		Sch.	William B. Rambo	50	32	68.8	17.6	7.6	2	1894	Tuckerton, Pa.	Philadelphia, Pa.
81274		Sch.	Wm. B. Strick	19	13	47.6	16.0	4.5	5	1885	Port Norris, N. J.	Bridgeton, N. J.
81274		Sch.	Wm. B. Tomlinson	19	13	47.6	16.0	4.5	5	1889	Crab Island, Md.	Newport News, Va.
81280	K.O.G.D.	Sch.	William C. Carnegie	2,028	2,380	282.2	45.3	22.4	10	1900	Bath, Me.	Portland, Me.
80781		Sch.	Wm. C. Davis	5	5	28.5	12.1	3.4	2	1904	Apalachicola, Fla.	Apalachicola, Fla.
80828		Sch.	William C. Leach	21	16	56.0	18.0	5.0	7	1876	Bridgeton, N. J.	Camden, N. J.
80828		Sch.	William C. Pennington	23	31	57.5	18.8	4.8	2	1867	Westerly, R. I.	Castine, Me.
80128		Sch.	Wm. C. Prout	6	6	32.5	12.5	3.4	3	1899	Worcester County, Md.	Chincoteague, Va.
80800	K.M.G.T.	Sch.	William C. Tanner	1,086	579	191.4	38.3	19.3	9	1880	Bath, Me.	Bath, Me.
80800		Sch.	Wm. D. Bennett	5	5	28.0	11.3	3.3	1	1867	Accomac, Va.	Cape Charles, Va.
80800	J.L.G.M.	Sch.	Wm. D. Hilton	324	248	124.6	22.2	11.1	5	1871	Bath, Me.	Bangor, Me.
80800		Sch.	Wm. D. Lockwood	7	7	35.0	12.0	3.0	4	1868	New York, N. Y.	Bridgeton, N. J.
80870	J.L.Q.R.	Sch.	William D. Marvel	484	328	128.1	22.7	14.9	6	1872	Wilmington, Del.	Boothbay, Me.
80881	K.T.C.R.	Sch.	William E. Bowen, jr	685	545	172.3	36.5	17.5	7	1904	Bath, Me.	Bath, Me.
80881		Sch.	Wm. E. Cox	24	28	46.1	17.3	5.6	2	1883	Milford, Del.	Tuckerton, N. J.
80882		Sch.	William E. Crosswell	10	9	47.4	14.7	3.2	2	1874	Crisfield, Md.	Baltimore, Md.
80886		Sch.	William E. Downes	753	638	184.0	37.3	18.0	7	1886	Bath, Maine	New Haven, Conn.
80874	K.D.F.L.	Sch.	Wm. E. Earl	5	5	37.2	13.4	2.6	4	1897	Bishop Head, Md.	Crisfield, Md.
80881		Sch.	Wm. E. James	63	30	63.3	20.5	5.7	3	1889	Madison, Md.	Camden, N. J.
80887		Sch.	Wm. E. Parks	6	6	36.6	14.0	3.5	4	1898	Upper Fairmount, Md.	Alexandria, Va.
80888		Sch.	William E. Price	38	37	60.8	20.7	6.3	10	1874	Somerset County, Md.	Baltimore, Md.
80180		Sch.	Wm. E. Ward	9	8	39.7	12.1	3.4	5	1871	Crisfield, Md.	Crisfield, Md.
80870		Sch.	Wm. E. Woodall	66	61	73.3	22.4	6.4	4	1899	Baltimore, Md.	Tappahannock, Va.
80174		Sch.	Wm. F. Carroll	8	6	36.4	13.7	3.3	1	1871	do.	Richmond, Va.
81786	K.R.H.N.	Sch.	Wm. F. Garms	1,044	972	215.5	40.7	16.0	12	1901	Everett, Wash.	San Francisco, Cal.
70085	J.T.M.K.	Sch.	Wm. F. Green	267	217	115.7	28.5	12.1	8	1879	Ellsworth, Me.	Boston, Mass.
81848		Sch.	Wm. F. King	7	6	41.6	13.0	3.0	1	1902	Hunting Creek, Va.	Crisfield, Md.
81780		Sch.	William F. Knox	22	21	60.0	18.4	5.0	3	1901	Oriole, Md.	Cape Charles, Va.
81888		Sch.	William F. Marzber	15	16	37.0	14.4	4.2	2	1894	Port Royal, S. C.	Beaufort, S. C.
80782		Sch. y	William F. Miller	81	81	89.1	22.5	5.4	3	1890	New London, Conn.	Boston, Mass.
81888		Sch.	Wm. F. Turner	9	9	37.4	14.6	3.3	6	1885	Sharptown, Md.	Newport News, Va.
81128		Sch.	William F. Vlas	21	12	58.0	16.2	4.5	6	1887	Pocomoke City, Md.	Alexandria, Va.
80773		Sch.	William G. Kadle	46	44	58.2	19.6	6.1	1	1842	Staten Island, N. Y.	Mount Desert Ferry, Me.
80881		Sch.	William G. Gilbert	10	9	51.0	14.3	3.1	2	1882	Crisfield, Md.	Norfolk, Va.
80888		Sch.	William G. Hitchings	10	9	41.8	14.2	3.2	1	1877	Portsmouth, Va.	Do.
80884	J.V.G.S.	Sch.	William G. Irwin	348	330	135.0	22.8	10.0	8	1881	San Francisco, Cal.	Port Townsend, Wash.
80888		Sch.	Wm. G. Vance	17	17	38.8	15.3	4.4	6	1871	Key West, Fla.	Key West, Fla.
110029		Sch.	Wm. H. Barnes	85	81	79.8	25.2	6.1	4	1899	Nyack, N. Y.	New York, N. Y.
81080		Sch.	William H. Bennett	10	6	49.0	12.9	3.6	3	1865	Somerset County, Md.	Newport News, Va.
81866		Sch.	Wm. H. Berry	77	16	60.0	19.0	5.6	6	1892	Solomons Island, Md.	Bridgeton, N. J.
80875		Sch.	William H. Bolton	13	12	41.8	15.0	3.6	1	1891	do.	Cold Spring, N. Y.
81518	K.M.J.H.	Sch.	William H. Clifford	1,533	1,386	221.6	43.5	19.6	10	1895	Bath, Me.	Bath, Me.
80838	J.B.H.K.	Sch.	William H. Corner	1,514	1,370	210.4	40.5	24.2	19	1877	Searsport, Me.	New York, N. Y.
81283	K.L.J.H.	Sch.	William H. Davenport	286	214	123.5	30.5	8.6	6	1892	Phippsburg, Me.	Boothbay, Me.
80674		Sch.	William H. Davidson	10	7	33.2	12.0	5.0	1	1878	New London, Conn.	Deer Isle, Me.
81477	K.M.B.C.	Sch.	Wm. H. Davidson	286	272	122.0	32.5	11.2	5	1894	do.	Crisfield, Md.
80166		Sch.	William H. Finney	29	28	56.9	20.4	4.6	10	1870	Accomac County, Va.	Baltimore, Md.
80887		Sch.	William H. Gatzmer	28	16	50.0	17.0	4.9	7	1852	Philadelphia, Pa.	Richmond, Va.
80709		Sch.	Wm. H. Hall	15	14	43.0	15.4	4.2	2	1879	Baltimore, Md.	Baltimore, Md.
80428		Sch.	William H. Hutchins	8	8	36.0	12.6	3.2	6	1871	Crisfield, Md.	Do.
80438		Sch.	William H. Jewell	46	44	62.2	21.6	5.5	2	1853	Nyack, N. Y.	Rockland, Me.
80880		Sch.	Wm. H. Jillard	66	63	77.5	22.6	6.1	3	1872	Talbot County, Md.	Tappahannock, Va.
81625		Sch.	Wm. H. Killman	19	13	59.0	18.0	4.4	3	1898	Pocomoke City, Md.	Do.
80784		Sch.	William H. Lockwood	5	5	26.5	12.2	3.0	1	1880	City Island, N. Y.	New York, N. Y.
80116		Sch.	William H. Lissenden	7	6	29.0	11.8	3.4	1	1866	Mariner Harbor, N. Y.	Perth Amboy, N. J.
80881	K.B.N.Q.	Sch.	William H. Macy	2,202	2,038	264.9	43.2	28.3	19	1883	Rockport, Me.	San Francisco, Cal.
81008		Sch.	Wm. H. Maguire	9	9	49.2	15.0	2.8	1	1883	Somerset County, Md.	Crisfield, Md.
80914		Sch.	Wm. H. Maguire	43	30	69.1	20.6	5.2	2	1882	Oxford, Md.	Alexandria, Va.
80880		Sch.	Wm. H. McGee	25	23	63.3	18.2	4.5	2	1881	Somerset County, Md.	Baltimore, Md.
80423		Sch.	Wm. H. Mockins	73	69	87.0	23.5	6.5	3	1874	Oxford, Md.	Tappahannock, Va.
80716		Sch.	Wm. H. Michael	48	36	65.4	21.4	5.7	3	1879	Queen Anne County, Md.	Baltimore, Md.
80443		Sch.	William H. Newman	49	47	51.0	23.5	6.6	2	1855	Brooklyn, N. Y.	New York, N. Y.
80700		Sch.	William H. Oakes	70	67	74.7	21.7	7.5	10	1878	Essex, Mass.	Do.
80496		Sch.	William H. Phillips	10	9	35.0	12.8	3.4	2	1874	Patchogue, N. Y.	Newark, N. J.
81516		Sch.	Wm. H. Rider	68	45	80.6	20.6	9.0	14	1895	Essex, Mass.	Gloucester, Mass.
80878		Sch.	William H. Russell	9	9	32.9	12.3	4.4	1	1886	Boston, Mass.	Portsmouth, N. H.
81010		Sch.	William H. Saunders	27	25	60.4	25.3	8.5	2	1883	Annapolis, Md.	Annapolis, Md.
81117		Sch.	Wm. H. Sharp	7	7	37.2	12.1	3.3	0	1896	Patchogue, N. Y.	Patchogue, N. Y.
81454	K.L.S.W.	Sch.	Wm. H. Skinner	262	220	126.2	30.2	9.0	6	1893	Baltimore, Md.	Baltimore, Md.
80864	K.B.F.M.	Sch.	William H. Smith	1,978	1,785	232.4	43.3	18.5	19	1883	Bath, Me.	San Francisco, Cal.
81669	K.P.G.F.	Sch.	Wm. H. Smith	586	496	170.4	37.6	12.8	9	1899	Port Blakeley, Wash.	Do.
81118		Sch.	William H. Starbuck	53	50	75.6	21.0	9.5	3	1886	Tottenville, N. Y.	Beaufort, S. C.
81215	K.J.D.Q.	Sch.	William H. Sumner	572	486	165.0	35.5	13.0	8	1891	Camden, Me.	New York, N. Y.
80182		Sch.	Wm. H. Taylor	37	28	65.0	21.1	6.1	10	1870	Tobacco Stick, Md.	Baltimore, Md.
80860		Sch.	William H. Thompson	15	15	53.6	16.0	3.5	2	1883	Somerset County, Md.	Richmond, Va.

\* Formerly schooner John J. Taylor.

\* Formerly schooner Rebecca D.



## MERCHANT SAILING VESSELS OF THE UNITED STATES—Continued.

Official No.	Signal letters.	Rig.	Name of vessel.	Gross tonnage.	Net tonnage.	Length.	Breadth.	Depth.	Crew.	When built.	Where built.	Home port (where permanent Government license).
						Feet.	Feet.	Feet.				
26538		Slp.	Wm. H. Townsend	65	62	59.3	28.0	6.0	2	1886	Brooklyn, N. Y.	New York, N. Y.
26972		Sch.	William H. Vickary	25	23	49.6	16.4	4.2	8	1886	Somerset County, Md.	Baltimore, Md.
81055		Sch.	William H. Whiting	25	23	50.0	20.0	4.0	3	1884	Pocomoke City, Md.	Crisfield, Md.
81779	K. R. D. H.	Sch.	William H. Yerkes	1,496	1,211	222.0	42.9	19.8	10	1901	Thomaston, Me.	Thomaston, Me.
80789		Sch.	William I. Hume	14	14	42.6	16.7	3.8	2	1880	Onancock, Va.	Norfolk, Va.
80829		Sch.	William I. Simpson	58	55	69.0	23.5	4.2	2	1881	Milford, Del.	Bridgeton, N. J.
81570		Slp.	William J. Bryan	13	9	36.5	13.9	3.9	3	1887	Dorchester, N. J.	Do.
81571		Slp.	William J. Bryan	10	9	35.2	11.7	3.2	3	1887	Jacksonville, Fla.	Jacksonville, Fla.
81573		Sch.	William J. Bryan	14	14	45.5	15.9	1.9	1	1887	Pleasant Mills, N. J.	Somerset Point, N. J.
81401		Sch.	William J. Griffith	17	11	59.0	16.0	4.4	2	1892	Oriole, Md.	Cape Charles, Va.
81078	K. D. C. W.	Sch.	Wm. J. Lermond	887	797	181.8	36.0	18.5	8	1886	Thomaston, Me.	New York, N. Y.
26255		Slp.	Wm. J. Pall	8	6	40.0	13.0	3.6	4	1886	Do.	Crisfield, Md.
201118	K. T. F. W.	Sch.	William J. Quillin	696	575	175.7	37.4	12.8	6	1904	Bath, Me.	Seaford, Del.
80099		Slp.	Wm. J. Walter	8	6	36.5	14.2	3.3	3	1890	Crisfield, Md.	Wilmington, Del.
1724		Sch.	William K. Hammond	62	59	74.0	24.6	5.1	4	1898	Staten Island, N. Y.	New York, N. Y.
81230	K. G. P. S.	Sch.	William K. Park	1,252	1,151	201.0	39.3	21.3	9	1889	Camden, N. J.	Somerset Point, N. J.
19096	H. P. L. R.	Sch.	William L. Creagan	556	547	232.0	40.0	10.0	3	1894	New York, N. Y.	Providence, R. I.
200428	K. S. R. L.	Sch.	WILLIAM L. DOUGLAS	3,706	3,470	316.0	48.0	28.0	13	1908	Quincy, Mass.	Boston, Mass.
80336	J. M. B. H.	Sch.	William L. Elkins	241	229	121.4	31.0	8.4	5	1873	Dennisville, N. J.	New York, N. Y.
80223		Sch.	William L. Franklin	123	117	96.5	26.7	7.1	5	1871	Baltimore, Md.	Crisfield, Md.
80553		Sch.	William L. Peck	77	73	80.2	26.2	6.3	5	1867	Coldspring, N. Y.	New York, N. Y.
80682	J. V. W. C.	Sch.	William L. Walker	592	563	150.9	34.3	15.1	7	1882	Boston, Mass.	New London, Conn.
81673		Sch.	Wm. L. Webster	6	6	41.5	13.4	3.0	4	1899	Deal Island, Md.	Crisfield, Md.
80926		Sch.	Wm. M. Fitchett	18	17	50.4	12.6	4.1	2	1882	Plankitank, Va.	Tappahannock, Va.
80620		Sch.	Wm. M. Gaffney	74	70	80.4	22.8	7.8	15	1877	Gloucester, Mass.	New York, N. Y.
81063		Slp.	William M. Harned	6	6	28.5	13.4	3.2	1	1885	Patuxent, N. Y.	Do.
80992		Sch.	Wm. M. Powell	59	37	73.5	23.2	6.2	2	1883	Finney, Va.	Baltimore, Md.
81503		Sch.	William M. Ritch	59	50	73.4	22.6	6.0	2	1895	City Island, N. Y.	Bridgeton, Conn.
81841		Sch.	Wm. M. Upshur	12	9	54.0	15.0	3.0	1	1902	Oyster, Va.	Cape Charles, Va.
81003		Sch.	William M. Walker	19	18	45.6	15.8	4.6	3	1883	Tisbury, Mass.	Provincetown, Mass.
81106		Slp.	Wm. M. Ward	13	8	40.0	15.2	3.9	2	1886	Urthama, Va.	Tappahannock, Va.
26585		Sch.	Wm. P. Boggs	35	34	54.0	20.0	5.0	2	1864	Staten Island, N. Y.	Nantuxet, Mass.
81792	K. R. G. L.	Shp.	WILLIAM P. FRYE	3,374	2,998	332.4	45.4	26.2	31	1901	Bath, Me.	Bath, Me.
80714		Sch.	William P. Herbert	9	8	42.0	11.4	3.9	1	1879	Baltimore, Md.	Elizabeth City, N. C.
80757	J. T. R. G.	Sch.	William P. Hood	665	632	158.4	30.4	16.9	7	1880	Bath, Me.	Fall River, Mass.
80255		Sch.	Wm. P. Whyte	9	8	43.0	12.8	3.3	6	1872	Crisfield, Md.	Crisfield, Md.
202565	J. P. M. L.	Slp.	William R. Hearst	8	8	41.6	13.1	5.5	1	1896	East Machias, Me.	Lubec, Me.
80427		Sch.	William R. Huston	548	521	160.0	36.0	16.0	7	1874	Pembroke, Me.	Fall River, Mass.
81235		Slp.	Wm. R. Pritchett	8	7	35.6	13.7	3.4	1	1899	Cambridge, Md.	Annapolis, Md.
80911		Sch.	Wm. S. Kirby	46	43	71.1	23.4	5.0	2	1882	Pocomoke City, Md.	Norfolk, Va.
81007		Sch.	Wm. S. McMaster	22	21	54.0	17.0	4.5	1	1883	Somerset County, Md.	Tappahannock, Va.
80728		Sch.	Wm. S. Miles	11	11	47.0	16.3	3.6	6	1879	Crisfield, Md.	Crisfield, Md.
26961		Sch.	Wm. S. Rodgers	29	28	55.6	20.8	4.8	2	1867	Accomac County, Va.	Norfolk, Va.
12099		Sch.	Wm. S. Tompkins	71	67	78.7	24.3	6.0	4	1860	Milton, Del.	New York, N. Y.
81784		Slp.	Wm. S. White	8	8	42.5	14.8	3.4	4	1901	Deal Island, Md.	Crisfield, Md.
81351		Sch.	Wm. T. Banks	15	9	57.0	15.7	4.4	7	1891	St. Peters, Md.	Do.
80950	J. W. V. L.	Sch.	William T. Donnell	538	482	149.1	34.2	14.6	8	1883	Bath, Me.	New York, N. Y.
26590		Sch.	William T. Parker	26	25	56.5	16.4	4.0	2	1864	Oceanport, N. J.	Perth Amboy, N. J.
81338	K. J. S. R.	Sch.	William T. Parker	178	169	105.0	28.0	7.0	5	1891	Milton, Del.	Philadelphia, Pa.
81393		Sch.	William T. Stallings	17	11	59.7	15.8	4.1	8	1892	Oriole, Md.	Baltimore, Md.
81197		Sch.	Wm. T. Willing	13	6	56.0	14.5	3.8	5	1888	St. Peters, Md.	Annapolis, Md.
201430	K. D. P. G.	Slp.	Wm. W. Clark	11	9	38.0	12.2	5.1	2	1904	Jonesport, Me.	Machias, Me.
81136		Sch.	William W. Converse	745	654	168.0	37.8	18.0	7	1886	New Haven, Conn.	New Haven, Conn.
81455		Sch.	Wm. W. Crowell	21	20	60.0	17.1	4.4	7	1893	Oriole, Md.	Baltimore, Md.
90074		Sch.	Wm. W. Hackett	65	62	77.3	23.0	5.9	3	1869	Dorchester County, Md.	Newport News, Va.
80161		Sch.	Wm. W. McDaniel	38	27	62.2	20.1	6.3	2	1870	Somerset County, Md.	Alexandria, Va.
80543		Sch.	Wm. H. H. Bixler	29	19	62.5	16.9	5.1	2	1875	Do.	Do.
81825	K. R. T. G.	Sch.	Wm. Thos. Moore	201	261	134.3	28.8	10.1	5	1902	Bethel, Del.	Seaford, Del.
81200		Sch.	Wm. Trickett Giles	21	15	61.6	17.1	4.6	2	1888	St. Peters Creek, Md.	Cape Charles, Va.
26779		Sch.	William and Albert	33	31	68.2	20.8	4.2	2	1891	San Francisco, Cal.	San Francisco, Cal.
81639		Slp.	William and Jessie	6	6	40.2	14.6	2.8	2	1886	Hopside, Va.	Tappahannock, Va.
80772		Sch.	William and John	73	69	77.6	23.4	5.7	3	1890	Dorchester County, Md.	Seaford, Del.
81835		Sch.	Wm. and John	14	14	40.3	12.5	4.3	2	1902	Port Gamble, Wash.	Port Townsend, Wash.
81167		Sch.	Wm. B. and Wm. J. Carlisle	20	13	47.6	17.0	4.2	5	1887	Leesburg, N. J.	Bridgeton, N. J.
81665	K. P. J. M.	Sch.	Williamsburg	319	319	159.6	31.8	9.4	3	1899	Williamsburg, Va.	New York, N. Y.
80150		Slp.	Willie	16	15	44.0	16.5	4.2	3	1870	Rockaway, N. Y.	Do.
81506		Slp.	Willie	11	10	36.6	14.4	4.0	2	1895	Portsmouth, Va.	Norfolk, Va.
81404		Slp.	Willie Clarence	10	9	51.5	14.4	3.2	2	1892	Oriole, Md.	Annapolis, Md.
81838		Slp.	Willie F	6	5	40.3	13.0	2.9	2	1900	Hopkins, Va.	Chincoteague, Va.
80334		Sch.	Willie Loutit	181	172	116.5	25.0	8.1	5	1873	Eastmanville, Mich.	Cleveland, Ohio.
81421		Sch.	Willie R	9	8	35.0	13.0	3.9	2	1892	Biloxi, Miss.	Gulport, Miss.
80619		Slp.	Willie Russell	13	7	39.0	15.0	4.0	3	1877	Leesburg, N. J.	Bridgeton, N. J.
26763		Sch.	Willie Smith	32	30	55.9	17.5	6.4	2	1866	Harpwell, Me.	Lubec, Me.
80971		Sch.	Willie T	5	5	24.1	11.3	3.0	1	1883	Kinnebeck, N. C.	Elizabeth City, N. C.
80738		Sch.	Willie Wallace	22	21	51.0	17.3	6.1	6	1879	New Berlin, Fla.	Key West, Fla.
81238		Sch.	Willie F. Price	20	13	54.8	15.9	4.4	2	1889	Somerset County, Md.	Annapolis, Md.

1 Formerly sloop Andrew Luke.

2 Formerly schooner A. J. Williams.

3 Formerly schooner Oceanus.

4 Formerly schooner James R. Mitchell.

## MERCHANT SAILING VESSELS OF THE UNITED STATES—Continued.

Official No.	Signal letters.	Rig.	Name of vessel.	Gross tonnage.	Net tonnage.	Length.	Breadth.	Depth.	Crew.	When built.	Where built.	Home port (where permanent document issues).
80988		Sch.	Willie F. Thomas	25	17	53.0	17.5	5.4	3	1883	Dorchester County, Md.	Baltimore, Md.
81304	K. G. O. J.	Sch.	Willie H. Child	626	566	175.5	36.4	13.1	7	1898	Thomaston, Me.	Thomaston, Me.
81018		Sch.	Willie H. White	30	22	65.6	18.5	5.3	3	1883	Solomons Island, Md.	Annapolis, Md.
81682		Sip.	Willie L. Bennett	8	8	42.6	14.3	5.4	5	1890	Inverness, Md.	Crisfield, Md.
81588	K. M. V. L.	Sch.	Willie L. Maxwell	315	260	121.6	32.7	9.5	6	1890	Franklin, Me.	Ellsworth, Me.
80512	J. Q. W. C.	Sch.	Willie L. Swift	100	69	51.9	22.8	5.4	4	1876	Provincetown, Mass.	Bucksport, Me.
81296	K. H. M. N.	Sch.	Willie R. Hume	666	589	183.1	39.6	14.6	10	1890	North Bend, Ore.	San Francisco, Cal.
81612		Sip.	Willie and Edward	10	7	35.9	13.9	2.9	2	1896	Hampton, Va.	Newport News, Va.
209222		Sip.	Willie Maid	9	8	37.0	14.0	3.6	2	1903	Blunton, S. C.	Savannah, Ga.
81208		Sip.	Willie	7	7	42.0	10.8	3.2	1	1890	Smyrna, N. C.	Newbern, N. C.
81822	K. R. V. D.	Sch.	Willie A. Holden	1,189	1,040	210.8	42.2	16.3	11	1902	Ballard, Wash.	Port Townsend, Wash.
80811		Sip.	Willie B	6	5	28.0	12.0	3.0	1	1881	Greenport, N. Y.	Bridgeport, Conn.
102772	J. N. E. L.	Sch.	Willie & Guy	190	169	104.0	29.0	8.2	5	1873	Belfast, Me.	Belfast, Me.
20422		Sip.	Willow Brook	11	10	37.5	14.6	3.6	0	1857	East Hartford, Conn.	New York, N. Y.
81090	K. Q. O. V.	Bk.	WILLSCOTT	1,961	1,856	267.3	40.1	26.3	20	1896	Port Glasgow, Scotland.	San Francisco, Cal.
81714		Sip.	Wilma A. Florence	9	6	45.5	14.5	2.2	1	1900	Dreka, Va.	Cape Charles, Va.
81798		Sip.	Wilmer T.	9	7	39.0	13.7	3.5	2	1901	Kings Point, Va.	Norfolk, Va.
81049		Sch.	Wilson and Willard	52	49	62.7	21.3	5.7	4	1884	Gouldsboro, Me.	Portsmouth, N. H.
81222		Sip.	Willona	12	13	41.4	13.9	3.4	2	1890	Pocomoke City, Md.	Norfolk, Va.
81672		Sip.	Willton V.	5	5	35.0	12.0	2.5	4	1896	St. Peters, Md.	Crisfield, Md.
80645	J. W. T. K.	Sch.	Winchester	308	241	128.2	30.3	9.1	6	1882	Bath, Me.	Mount Desert Ferry, Me.
203296		Sch.	Winchester	12	7	42.6	15.0	3.1	4	1903	Bay St. Louis, Miss.	New Orleans, La.
80691		Sip.	Windward	6	6	29.0	10.5	3.0	2	1882	Worcester County, Md.	Chincoteague, Va.
95147		Sch.	Windward	40	38	64.6	17.5	6.4	1	1872	Bath, Me.	Deer Isle, Me.
80888		Sch.	Winfield	12	11	38.6	14.0	3.5	8	1882	Key West, Fla.	Tampa, Fla.
26786		Sch.	Winfield Scott	49	47	60.0	22.4	5.0	2	1861	San Francisco, Cal.	San Francisco, Cal.
200229	K. B. V. N.	Sch.	Winfield S. Schuster	1,481	1,220	218.0	42.7	19.9	9	1904	Rockport, Me.	Boston, Mass.
80847	J. V. N. K.	Sch.	Wing and Wing	141	124	104.0	30.0	8.2	5	1881	San Francisco, Cal.	San Francisco, Cal.
81504		Cat.	Winged Arrow	5	5	23.6	11.0	3.5	1	1885	Osterville, Mass.	Chatham, Mass.
81645		Sch.	Winfred	11	8	40.0	13.8	3.6	3	1899	Bon Secour, Ala.	Brashear, La.
81824		Sch.	Winfred	94	60	90.2	23.0	9.6	20	1902	Essex, Mass.	Boston, Mass.
203422		Y. w.	Winjoy	7	6	29.0	10.8	5.1	1	1906	Friendship, Me.	Portland, Me.
81691	K. P. V. N.	Sch. y.	Winnebago	17	14	52.0	14.0	6.0	2	1900	North Haven, Me.	Boston, Mass.
81300	K. H. R. Q.	Sch.	Winnebago	264	250	126.7	30.4	8.4	5	1890	Phippsburg, Me.	Bath, Me.
203981		Sch.	Winner	14	11	46.0	13.0	3.8	1	1903	Wilmington, N. C.	Wilmington, N. C.
81463		Sch.	Winnie	10	10	42.5	14.2	4.2	1	1893	Old River, Tex.	Galveston, Tex.
81173		Sch.	Winnie Davis	23	14	58.0	19.6	4.0	3	1877	Handsboro, Miss.	Guilford, Miss.
80430	J. P. S. R.	Sch.	Winnie Lawry	245	215	108.0	29.6	10.2	5	1874	Waldoboro, Me.	Boston, Mass.
30322		Sip.	Winnie Wing	300	190	118.0	28.0	10.0	5	1867	Fort Howard, Wis.	Oswego, N. Y.
81080		Sch.	Winnie A. Small	25	23	53.5	17.6	3.0	3	1885	Alna, Me.	Bath, Me.
31000		Sch.	Winnie H. Windsor	26	25	63.1	17.2	6.2	2	1884	Solomons Island, Md.	Annapolis, Md.
81242		Sip.	Winona	8	8	27.5	10.8	5.4	1	1890	Gloucester, Mass.	Gloucester, Mass.
81057	K. P. O. B.	Sch.	Winstow	566	496	170.4	37.6	12.8	9	1890	Port Blakely, Wash.	San Francisco, Cal.
80146	J. K. B. D.	Sch.	Winstow Morse	111	105	82.9	24.4	7.2	3	1870	Bath, Me.	New York, N. Y.
80629		Sip.	Winsome	19	18	41.0	15.5	5.5	0	1876	Brooklyn, N. Y.	Boston, Mass.
203966	K. V. W. R.	Sip. y.	Winsome	49	30	67.8	16.8	10.3	10	1907	Bristol, R. I.	Providence, R. I.
81611	K. N. M. G.	Sch.	Winthrop	841	742	184.2	35.2	16.2	2	1896	Bath, Me.	Fall River, Mass.
200280		Sch.	Winthrop	14	8	36.9	12.5	4.4	4	1903	St. Michael, Alaska	St. Michael, Alaska
81018		Sch.	Winyah	18	17	43.2	16.4	6.1	6	1884	Charleston, S. C.	Georgetown, S. C.
141200		Sip.	Wish-ton-Wish	12	11	32.6	12.2	4.4	2	1893	Ileboro, Me.	Southwest Harbor, Me.
80376		Sip.	Witch	16	15	43.0	14.5	4.5	2	1873	Newport, R. I.	Bridgeport, Conn.
81859		Sip. y.	Witchcraft II	19	15	48.2	13.0	7.0	3	1903	Boston, Mass.	Boston, Mass.
80267	J. L. M. V.	Sch.	Witch Hazel	251	228	118.2	32.1	8.1	4	1872	Bath, Me.	New London, Conn.
80269		Sch.	Witch of the Bay	22	21	44.5	20.0	3.5	1	1870	San Francisco, Cal.	San Francisco, Cal.
81374		Sch.	Witch of the Wave	18	17	44.3	16.0	4.7	1	1892	Wallisville, Tex.	Galveston, Tex.
81636		Sip.	Wodan	10	10	33.6	12.2	5.2	4	1896	Gloucester, Mass.	Gloucester, Mass.
208153		Sip. y.	Woglande	9	9	44.0	9.7	4.0	2	1903	Greenport, N. Y.	Greenport, N. Y.
62222		Sch.	Wolverine	195	185	117.0	25.4	8.4	4	1871	Grand Haven, Mich.	San Francisco, Cal.
26605		Sch.	Wonder	46	46	62.5	23.0	5.1	2	1895	San Francisco, Cal.	San Francisco, Cal.
80815		Sch.	Wonder	39	37	61.1	16.3	5.7	2	1875	Sheboygan, Wis.	Chicago, Ill.
80651		Sip.	Wonder	7	7	34.4	11.9	3.0	1	1873	Smiths Landing, N. J.	Somers Point, N. J.
80705		Sip.	Wonder	9	8	35.5	14.6	3.1	1	1878	Sayville, N. Y.	Perth Amboy, N. J.
81726		Sip.	Wonder	6	6	40.0	10.9	3.2	0	1900	Warren, Me.	Thomaston, Me.
81818		Cat.	Wonoma	6	6	25.0	12.0	3.0	1	1902	Osterville, Mass.	Nantucket, Mass.
80072	K. B. M. O.	Sch.	Woodbury M. Snow	107	102	73.4	21.4	7.5	4	1883	Rockland, Me.	Rockland, Me.
26622		Sch.	Wood Duck	18	10	46.7	15.8	4.8	5	1840	Philadelphia, Pa.	Bridgeton, N. J.
202132		Sip.	Woodford J.	8	7	39.4	13.2	3.4	1	1905	Fairmount, Md.	Elizabeth City, N. C.
80652	J. V. N. T.	Sch.	Woodward Abrahams	744	676	166.0	35.0	16.1	7	1881	Waldoboro, Me.	Boston, Mass.
80658		Sch.	Woolford	29	20	63.2	18.0	4.7	7	1883	Madison, Md.	Crisfield, Md.
201604	K. T. N. H.	Sch.	Worcester	625	594	200.0	30.1	12.6	2	1904	Elkton, Md.	Baltimore, Md.
81634		Sip.	Worth Bagley	7	5	41.6	11.3	2.7	1	1896	Morehead City, N. C.	Newbern, N. C.
80335		Sch.	Wren	16	9	47.2	16.7	3.6	2	1873	Bayou Lacomb, La.	New Orleans, La.
80802	J. V. D. M.	Bkn.	Wrestler	470	409	148.5	34.9	13.3	10	1880	Port Ludlow, Wash.	San Francisco, Cal.
81062		Sip.	Wyandotte	7	7	33.0	13.0	3.0	1	1884	Norfolk, Va.	Norfolk, Va.

<sup>1</sup> Formerly schooner A. W. Ellis.

<sup>2</sup> Formerly British bark Willcott.

<sup>3</sup> Formerly Hawaiian bark Willscott.

<sup>4</sup> Formerly schooner William F. Collins.

<sup>5</sup> Formerly schooner-yacht Haze.

<sup>6</sup> Formerly sloop Lillian and Helen.

<sup>7</sup> Formerly barkentine Wrestler.

<sup>8</sup> Formerly Nicaraguan barkentine Wrestler.

† Composite.

## MERCHANT SAILING VESSELS OF THE UNITED STATES—Continued.

Official No.	Signal letters.	Rig.	Name of vessel.	Gross tonnage.	Net tonnage.	Length.	Breadth.	Depth.	Crew.	When built.	Where built.	Home port (where permanent document issued).
						Feet.	Feet.	Feet.				
200630		Sch.	Wyandotte	21	12	54.6	18.2	3.6	4	1904	Biloxi, Miss.	Gulfport, Miss.
81699		Sch.	Wyona	21	14	53.0	18.7	4.0	2	1900	Straits, N. C.	Newark, N. J.
28120		Sip. y.	Wyvern	18	17	52.0	12.9	8.0	3	1887	South Boston, Mass.	Boston, Mass.
<b>X.</b>												
27012		Sch.	X 10 U S.	23	22	44.0	15.7	4.0	2	1888	South Haven, Mich.	Grand Haven, Mich.
27021		Sip.	Xantho	5	5	24.7	10.1	4.8	1	1897	Friendship, Me.	Machias, Me.
27019	K. M. W. L.	Sip. y.	Xara	17	17	41.4	13.6	8.1	2	1888	South Boston, Mass.	New York, N. Y.
27014		Sch.	Xibalda	13	13	34.8	13.9	3.1	1	1892	Boggy Bayou, Fla.	Pensacola, Fla.
27024		Sch.	X Ray	11	6	38.5	14.0	3.2	3	1901	Biloxi, Miss.	New Orleans, La.
27025		Sip.	Xyra	7	6	41.0	12.6	2.6	1	1903	Sayville, N. Y.	Patchogue, N. Y.
<b>Y.</b>												
27657		Sip.	Yacht	13	7	46.0	15.6	3.6	1	1893	Cambridge, Md.	Cape Charles, Va.
27688		Sch.	Yakima	108	71	95.6	24.5	10.4	17	1902	Essex, Mass.	Gloucester, Mass.
27534		Sip.	Yankee	16	15	40.0	14.0	5.0	2	1862	Westbrook, Conn.	Norfolk, Va.
27676		Sip. y.	Yankee	74	66	81.6	19.4	14.2	10	1900	Bristol, R. I.	New York, N. Y.
27691		Sch.	Yankee	43	43	62.5	17.8	8.5	13	1902	Gloucester, Mass.	Machias, Me.
27673		Sip.	Yankee Boy	5	5	26.0	10.0	5.2	1	1900	Friendship, Me.	Machias, Me.
27557		Sip.	Yankee Girl	87	83	80.8	25.6	6.8	8	1896	Harpwell, Me.	Rockland, Me.
27667		Sip.	Yankee Star	29	22	57.5	18.7	3.7	1	1896	Alna, Me.	Wiscasset, Me.
27666		Sip. y.	Yarico	7	7	31.2	9.5	5.8	1	1896	South Boston, Mass.	Boston, Mass.
27619		Sip.	Yeoman	12	11	34.2	14.4	3.9	1	1879	Jonesport, Me.	Machias, Me.
27681		Sip.	Ynesperado	7	6	37.8	9.3	5.6	2	1901	Mayaguez, P. R.	San Juan, P. R.
27621		Sip.	Yolande	14	13	26.2	13.1	6.0	2	1883	Ridgewood, N. Y.	Newark, N. J.
27629		Sip.	Yolande	9	9	30.4	12.3	5.0	1	1886	Boothbay, Me.	Boothbay, Me.
27514		Sch.	York State	277	256	134.0	28.4	11.0	6	1899	Ashtabula, Ohio	Chicago Ill.
27546		Sch.	Young America	23	22	51.5	15.8	3.7	1	1869	San Francisco, Cal.	San Francisco, Cal.
27649	K. H. S. D.	Sch.	Young Brothers	867	795	193.3	37.6	18.9	7	1890	Bethel, Me.	Boston, Mass.
27666		Lgr.	Young Crocus	7	5	38.0	12.1	2.9	1	1895	Morgan City, La.	Brashear, La.
27685		Lgr.	Young Elodie	6	5	32.6	11.0	3.4	1	1900	Terrebonne, La.	Do.
27658		Lgr.	Young Junietta	6	6	37.1	11.5	3.1	1	1893	Morgan City, La.	Do.
27686		Sip. y.	Young Miss	10	8	36.0	10.8	5.3	2	1902	Bristol, R. I.	Bristol, R. I.
27634		Sip.	Young Undine	6	5	30.8	12.1	3.5	2	1888	Jones Island, S. C.	Charleston, S. C.
27690		Sch.	Yasbela	36	34	59.0	16.0	5.0	5	1881	Vega Baja, P. R.	San Juan, P. R.
27622		Sch.	Yttria	10	9	45.5	14.1	3.3	1	1883	Tighmans Island, Md.	Newport News, Va.
27654		Ctr. y.	Yvette	11	11	44.8	9.8	7.2	2	1893	New Rochelle, N. Y.	New York, N. Y.
<b>Z.</b>												
28114		Sch.	Z. E. Beauchamp	18	15	59.6	15.7	4.0	1	1888	Ortise, Md.	Newport News, Va.
28096		Sch.	Z. E. Layton	56	54	79.0	23.5	5.3	3	1881	Madison, Md.	Crisfield, Md.
28087		Sch.	Z. S. Wallingford	9	9	33.6	12.5	3.9	0	1874	Portsmouth, N. H.	Providence, R. I.
28094	J. T. S. K.	Sch.	Zaccheus Sherman	767	635	171.5	38.5	17.2	7	1890	Bath, Me.	New Haven, Conn.
200770	K. S. W. V.	Sch. y.	Zahra	43	38	64.3	17.5	6.9	3	1904	Boston, Mass.	Boston, Mass.
28106		Sip.	Zalda	6	6	27.0	12.8	3.3	1	1861	Norwalk, Conn.	Perth Amboy, N. J.
28119		Sip.	Zalm	8	7	29.7	12.8	4.9	1	1887	Rockland, Me.	Ellsworth, Me.
203909		Sip.	Zalla M	10	8	32.5	14.5	3.4	2	1906	Bethesda, Ga.	Savannah, Ga.
28110	K. D. V. W.	Sch.	Zampa	335	322	145.7	36.0	10.4	7	1887	Port Madison, Wash.	San Francisco, Cal.
28118		Sip. y.	Zanth	8	8	26.0	11.3	3.6	2	1889	Port Jefferson, N. Y.	New York, N. Y.
28116		Sch.	Zapotec	811	796	204.7	34.7	14.6	6	1890	Marine City, Mich.	Cape Vincent, N. Y.
28152		Sip. y.	Zara	10	8	36.4	10.4	5.0	2	1903	Bristol, R. I.	Boston, Mass.
28100		Sch.	Zareta	9	9	51.8	11.6	3.8	5	1882	Somerset County, Md.	Baltimore, Md.
28097		Sch.	Zema	9	8	51.7	11.8	3.0	2	1881	Oxford, Md.	Camden, N. J.
28075		Sch.	Zenle	14	13	46.0	13.0	4.0	2	1872	Norwalk, Conn.	Bridgeport, Conn.
28143		Sch.	Zenith	26	20	54.6	15.2	6.0	4	1900	Bandon, Ore.	St. Michael, Alaska.
28128		Ywl. y.	Zenobia	11	11	37.6	12.2	5.2	1	1895	Boston, Mass.	New York, N. Y.
28104		Sch.	Zenora	10	9	32.5	13.4	3.8	4	1884	Key West, Fla.	Key West, Fla.
28109		Sip.	Zeph. S. Conover	17	10	43.3	16.0	4.7	2	1886	Atlantic City, N. J.	Norfolk, Va.
28079		Sip.	Zephyr	13	12	39.0	16.2	4.1	2	1873	Mathews County, Va.	Do.
28062		Sip.	Zephyr	12	11	38.0	14.5	4.3	1	1879	Cold Spring, N. Y.	Patchogue, N. Y.
28105		Sch.	Zephyr	11	9	40.5	13.7	6.0	2	1872	Pembroke, Me.	Lubec, Me.
28133		Sip. y.	Zeruah	11	5	36.2	12.9	6.0	1	1895	East Boothbay, Me.	Fortland, Me.
28005		Sch.	Zingara	9	9	43.8	16.3	4.0	6	1862	Anne Arundel County, Md.	Baltimore, Md.
28149		Sip. y.	Zingara	10	8	36.0	10.8	5.3	2	1902	Bristol, R. I.	Boston, Mass.
28139		Cat.	Zola	7	7	32.3	11.2	3.8	2	1899	Riverhead, N. Y.	Greenport, N. Y.
28141		Sip.	Zola	7	7	39.5	13.9	3.4	4	1899	Fairmount, Md.	Crisfield, Md.
28144		Sch.	Zonda	8	6	34.2	13.5	5.5	2	1908	Lubec, Me.	Eastport, Me.
201485		Sch.	Zora S	7	7	32.3	10.8	3.0	1	1904	Port Orchard, Wash.	Port Townsend, Wash.
28147	K. R. D. N.	Sch. y.	Zuhrah	50	42	68.2	19.2	8.2	4	1901	South Boston, Mass.	New York, N. Y.

1 Formerly cutter-yacht Zigeuner.

2 Formerly Spanish schooner Ysabela.

---

PART II.—MERCHANT VESSELS OF THE UNITED STATES.

---

ALPHABETICAL LIST

OF

MERCHANT STEAM VESSELS OF THE UNITED STATES.

---

1907.

---

# ALPHABETICAL LIST

## OF

### MERCHANT STEAM VESSELS OF THE UNITED STATES.

(Steel vessels in SMALL CAPITALS, iron vessels in *Italics*.)

ABBREVIATIONS.—St. shp., steamship; St. s., steamer, screw; St. p., steamer, side-wheel; \*St. p., steamer, stern-wheel; St. y., steam yacht; St. bge., steam barge; St. c. bt., steam canal boat; St. ctn., steam catamaran; Ga. s., gasoline, screw; Ga. p., gasoline, side-wheel; \*Ga. p., gasoline, stern-wheel; El. s., electric, screw; Na. s., naphtha, screw; Al. s., alcohol, screw.

ABBREVIATIONS FOR SERVICE COLUMN.—Pas., passenger; Frt., freight; Tow., towing; Fer., ferry; Cbl., cable; Ctl., cattle; Drg., dredge; Elev., elevator; Frb., fire boat; Fsh., fishing; Lgt., lighter; Msc., miscellaneous; Oys., oyster; Pld., pile driver; Plt., pilot boat; Pol., police boat; Prs., prospecting; Ten., tender; Wat., water boat; Whl., whaling; Wrk., wrecking; Yct., yacht.

Official No.	Signal letters.	Rlg.	Name of vessel.	Gross tonnage.	Net tonnage.	Length.	Breadth.	Depth.	Service.	Crew.	Indicated horsepower.	When built.	Where built.	Home port (where permanent document issues).
<b>A.</b>														
201921		St. ctn.	A. BALDWIN	199	199	127.0	58.9	7.5	Fer.	7		1905	Jeffersonville, Ind.	New Orleans, La.
200821		Ga. s.	A. Booth	14	10	50.7	11.7	3.6	Pas.	1		1904	Astoria, Oreg.	Astoria, Oreg.
200231		Ga. y.	A. C.	9	8	23.7	9.0	4.1	Yct.	2		1903	Boston, Mass.	Boston, Mass.
106688		Ga. s.	A. Gerdes & Bro.	8	8	35.1	14.0	3.5	Oys.	3		1899	Back Bay, Miss.	Gulfport, Miss.
106710		St. s.	A. McVittie	2,046	1,552	240.0	42.0	23.4	Frt.	18	800	1890	Detroit, Mich.	Ogdensburg, N. Y.
204243		*Ga. p.	A. I.	14	6	60.4	13.7	3.0	Tow.	3		1907	Houma, La.	New Orleans, La.
106781		Ga. s.	A. Rasmussen	9	8	58.0	15.3	2.4	Msc.	6		1890	Tilghmans Island, Md.	Newport News, Va.
203698		*Ga. p.	A. W.	7	7	36.0	9.0	2.0	Pas.	1		1906	Paducah, Ky.	Paducah, Ky.
106652		St. p.	A. Wehrle, jr.	421	291	148.2	26.5	9.0	Pas.	14	385	1889	Sandusky, Ohio.	Sandusky, Ohio.
106666		St. s.	A. Weston	511	269	163.9	31.3	13.3	Frt.	12	400	1882	Mount Clemens, Mich.	Niagara Falls, N. Y.
200255		Ga. s.	A. Woodall	92	65	97.6	22.8	6.5	Msc.	5	85	1903	Cambridge, Md.	Baltimore, Md.
105938		St. s.	A. A. Bellinger	14	7	43.6	12.2	6.0	Tow.	1		1890	Buffalo, N. Y.	Buffalo, N. Y.
105913		St. s.	A. A. Carpenter	38	19	60.0	15.6	8.6	Tow.	3		1890	do.	Duluth, Minn.
203531		Ga. s.	A. A. Low	12	10	40.2	9.3	3.9				1903	College Point, N. Y.	New York, N. Y.
201761		Ga. s.	A. B. C.	19	8	59.0	17.0	2.7	Oys.	1		1904	Lockport, La.	Brashear, La.
107037		St. s.	A. B. Covington	56	31	63.6	17.4	7.2	Tow.	4		1893	Washington, N. C.	Norfolk, Va.
381		St. s.	A. B. Ward	30	15	59.8	14.0	7.2	Tow.	4		1866	Chicago, Ill.	Chicago, Ill.
107563		St. s.	A. B. WOLVIN	2,286	1,587	242.0	42.0	26.6	Pas.	19	900	1900	Cleveland, Ohio.	Duluth, Minn.
105994		St. s.	A. C. Adams	41	20	62.0	16.0	9.0	Tow.	5		1881	Buffalo, N. Y.	Do.
107294		St. s.	A. C. Brown	22	15	48.0	15.5	5.2	Pas.	2		1897	Tottenville, N. Y.	New York, N. Y.
105710		St. s.	A. C. Cheney	186	93	118.0	26.8	10.1	Tow.	12	450	1877	Newburgh, N. Y.	Albany, N. Y.
107541		Ga. s.	A. C. D.	14	13	39.4	14.0	3.7	Pas.	3		1900	South Boston, Mass.	Providence, R. I.
106411		*St. p.	A. C. Freese	205	175	119.0	27.5	4.6	Pas.	15	200	1885	San Francisco, Cal.	San Francisco, Cal.
200957		*Ga. p.	A. C. Marla	14	14	50.0	13.3	2.7	Fer.	1		1904	Evarts, S. Dak.	Sioux City, Iowa.
106518		St. s.	A. C. Rose	150	75	100.0	22.0	9.6	Tow.	17	390	1888	Philadelphia, Pa.	Baltimore, Md.
105469		St. s.	A. C. Sumner	68	34	78.5	19.0	7.2	Tow.	5		1874	Brooklyn, N. Y.	New York, N. Y.
107689		*St. p.	A. D. Allen	86	86	125.0	23.0	4.5	Pas.	19		1901	Jeffersonville, Ind.	Memphis, Tenn.
200181	K. S. P. V.	St. s.	A. D. DAVIDSON	1,640	987	241.0	41.1	18.8	Pas.	19	650	1903	Wyandotte, Mich.	Duluth, Minn.
106488		St. s.	A. D. Hayward	298	220	137.9	28.6	10.5	Frt.	9	300	1887	Manitowoc, Wis.	Detroit, Mich.
107778		St. s.	A. E. BREWART	3,943	3,049	356.0	50.0	28.0	Pas.	21	1,800	1902	West Bay City, Mich.	Do.
107816		Ga. s.	A. E. Vreeland	21	12	43.0	15.9	4.4	Oys.	2		1902	Stratford, Conn.	Patchogue, N. Y.
105786		St. p.	A. F. Beach	173	120	88.0	43.0	9.2	Fer.	5	200	1878	Athens, N. Y.	Albany, N. Y.
107741		Ga. s.	A. F. Dantzieler	32	22	62.5	19.3	4.2	Frt.	6		1902	Madisonville, La.	Gulfport, Miss.
1853		St. s.	A. F. Kappella	22	11	55.0	13.0	4.9	Tow.	5		1888	Philadelphia, Pa.	Bath, Me.
203303		St. s.	A. G. Biglow	40	27	74.0	20.4	6.0	Tow.	6		1906	Soranton, Miss.	Cedar Keys, Fla.
107738		St. s.	A. G. BROWER	3,582	2,778	346.0	48.2	24.0	Pas.	21	539	1902	Chicago, Ill.	Oswego, N. Y.
107363		St. s.	A. G. Ketchum	69	69	65.6	18.4	7.0	Frt.	2		1898	Tacoma, Wash.	Skagway, Alaska.
106645		St. s.	A. G. Lindsay	1,067	678	196.0	37.6	14.4	Pas.	14	470	1889	Detroit, Mich.	Cleveland, Ohio.
107798		St. s.	A. H. Payson	158	93	109.5	24.0	12.0	Pas.	7	800	1902	Oakland, Cal.	San Francisco, Cal.
107248		St. s.	A. J. Beardsey	96	60	80.9	18.0	8.5	Tow.	6		1896	Bridgeport, Conn.	Memphis, Tenn.
105172		St. s.	A. J. Hoole	21	12	49.7	12.2	6.0	Tow.	2		1872	Buffalo, N. Y.	Perth Amboy, N. J.
107518		*St. p.	A. J. Johnson	57	35	72.2	21.4	3.5	Pas.	11		1899	Clearrun, N. C.	Wilmington, N. C.
201760		*St. p.	A. J. Whitney	72	72	89.8	18.0	3.2	Pas.	8		1905	Rock Island, Ill.	Rock Island, Ill.
105937		St. s.	A. L. Hopkins	639	500	174.0	31.5	12.0	Frt.	12	450	1890	Marine City, Mich.	Cape Vincent, N. Y.
106947		St. s.	A. M. Bramell	34	17	55.2	15.0	6.0	Tow.	3		1892	Bordentown, N. J.	Philadelphia, Pa.

## MERCHANT STEAM VESSELS OF THE UNITED STATES—Continued.

Official No.	Signal letters.	Rig.	Name of vessel.	Gross tonnage.	Net tonnage.	Length.	Breadth.	Depth.	Service.	Crew.	Indicated horsepower.	When built.	Where built.	Home port (where permanent document issues).
167896		St. ctn.	A. M. HALLIDAY	207	207	121.0	59.0	7.7	Fer.	7		1903	Jeffersonville, Ind.	New Orleans, La.
108299		St. s.	A. M. Hathaway	217	108	148.4	18.6	10.8	Fah.	23		1873	Fall River, Mass.	Greenport, N. Y.
107186		Ga. s.	A. M. Low	18	12	28.4	12.1	4.0	Oys.	2		1882	South Norwalk, Conn.	Bridgeport, Conn.
298714		St. s.	A. M. Scott	168	108	150.9	28.0	5.8	Tow.	11		1906	Charleston, W. Va.	Wheeling, W. Va.
108021		St. s.	A. M. Smith	37	18	68.4	18.5	6.4	Tow.	5		1871	Philadelphia, Pa.	Hartford, Conn.
108322		Ga. s.	A. M. Smith	23	22	49.0	16.0	4.0	Frt.	1		1884	Northport, N. Y.	Patchogue, N. Y.
108671		St. s.	A. R. Colborn	251	154	129.9	27.7	9.5	Frt.	11	240	1892	Saugatuck, Mich.	Chicago, Ill.
107307		St. s.	A. R. Hall	60	39	72.0	15.0	11.5	Tow.	10		1896	Dyersburg, Tenn.	Memphis, Tenn.
107659		St. p.	A. R. Heath	48	42	73.0	13.4	4.1	Pas.	3		1901	Saugatuck, Mich.	Grand Haven, Mich.
108905		St. s.	A. R. Robinson	36	24	44.5	17.4	6.9	Tow.	4		1890	Brooklyn, Wash.	Seattle, Wash.
203726		*St. p.	A. R. Budd	149	149	145.2	26.7	5.2	Tow.	12		1906	Marietta, Ohio	Pittsburgh, Pa.
108243		Ga. s.	A. R. Taylor	10	10	32.6	14.1	3.9	Oys.	2		1873	Darien, Conn.	Bridgeport, Conn.
108145		St. s.	A. T. Serrill	49	24	75.0	17.4	8.3	Fah.	15		1871	Bordentown, N. J.	Newport, R. I.
107082		Ga. s.	A. V. H.	8	7	26.6	12.8	3.8	Fah.	0		1893	New London, Conn.	Sag Harbor, N. Y.
100692		St. s.	A. W. Chesterton	99	49	78.2	18.5	9.6	Tow.	7		1899	Gloucester, Mass.	Boston, Mass.
100025		St. s.	A. W. Colton	92	48	81.0	18.0	10.0	Tow.	5		1881	Buffalo, N. Y.	Duluth, Minn.
201133		St. s.	A. W. Smith	64	44	79.4	18.6	8.0	Tow.	5		1904	Athens, N. Y.	New York, N. Y.
107339		St. s.	A. W. Sterrett	181	123	99.8	21.2	6.7	Tow.	7		1898	Seattle, Wash.	Pt. Townsend, Wash.
187409		St. s.	A. A. C. Tessier	30	15	58.7	13.9	7.4	Fah.	6		1898	Milwaukee, Wis.	Milwaukee, Wis.
108304		Ga. s.	A. and W. Manee	11	7	34.0	15.1	3.9	Oys.	2		1883	Tottenville, N. Y.	New York, N. Y.
107306		St. y.	Abbicaril	58	34	96.0	15.5	7.5	Oys.	5		1896	Fall River, Mass.	Fall River, Mass.
201976		Ga. s.	Abbie	15	9	53.0	12.8	5.5	Frt.	2		1904	Roque Bluff, Me.	Eastport, Me.
108064		St. s.	Abbott Coffin	63	34	67.0	22.8	5.5	Frt.	4		1882	East Boston, Mass.	Gloucester, Mass.
30188		St. s.	Aberdeen	496	394	169.8	34.2	11.8	Pas.	22	425	1899	Aberdeen, Wash.	San Francisco, Cal.
107190		St. s.	Aberdeen	7	5	36.0	7.8	4.4	Pas.	2		1889	Spirit Lake, Iowa	St. Paul, Minn.
203443		*Ga. p.	Aberdeen	24	15	55.0	13.8	3.0	Pas.	1		1906	Hoquiam, Wash.	Pt. Townsend, Wash.
202876		St. s.	ABRAHAM STEARN	6,657	5,140	535.5	55.0	31.0	Pas.	25		1906	Superior, Wis.	Cleveland, Ohio.
108946		St. s.	ABRAHAM SKIDMORE	73	36	81.0	18.4	8.3	Tow.	8		1880	Kingston, N. Y.	New York, N. Y.
200103		St. s.	ABRAHAM S. HEWITT	233	151	110.0	24.4	12.6	Frt.	12	520	1903	Camden, N. J.	Do.
106188		St. s.	Acacia	11	8	51.0	11.8	3.7	Pas.	1		1883	New York, N. Y.	Do.
106235	J. M. P. B.	St. s.	Acapulco	2,872	1,769	290.0	49.0	20.0	Pas.	65	1,750	1873	Wilmington, Del.	Do.
201223		Ga. s.	Accomac	53	9	46.2	10.0	2.2	Frt.	2		1904	Greenbackville, Va.	Chincoteague, Va.
106686		St. p.	Accomack	434	374	136.8	25.5	8.3	Pas.	11	240	1877	Brooklyn, N. Y.	New York, N. Y.
200766		Ga. s.	Acella	32	14	60.5	13.3	2.4	Pas.	3	14	1903	Tampa, Fla.	Tampa, Fla.
109630		*St. p.	Acme	294	275	177.5	37.0	5.2	Frt.	10	102	1889	San Francisco, Cal.	San Francisco, Cal.
106843		St. c. b.	Acme	128	103	94.0	17.5	8.7	Frt.	5	75	1891	Lockport, N. Y.	Buffalo, N. Y.
107460		St. s.	Acme	31	21	64.0	11.5	3.0	Pas.	3		1899	Seattle, Wash.	Pt. Townsend, Wash.
107622	K. Q. P. F.	St. s.	Acme	416	269	154.0	34.0	11.5	Frt.	13	400	1901	Alameda, Cal.	San Francisco, Cal.
202966		*St. p.	Acorn	60	60	80.0	20.0	4.0	Pas.	5		1905	Davenport, Iowa	Rock Island, Ill.
92720		St. y.	Acton	13	8	55.0	9.6	5.0	Yct.	1		1896	Poughkeepsie, N. Y.	New York, N. Y.
106519		Ga. s.	Active	25	24	50.0	16.5	5.0	Oys.	1		1875	Keyport, N. J.	Bridgeport, Conn.
106922		St. s.	Active	28	14	57.9	15.9	6.8	Tow.	4		1890	Boston, Mass.	Boston, Mass.
106944		Ga. s.	Active	9	8	34.4	13.2	4.8	Fah.	2		1880	New Shoreham, R. I.	Newport, R. I.
106489		St. s.	Active	73	41	90.6	16.0	7.0	Fsh.	6		1887	New Grenna, N. J.	Greenport, N. Y.
106586		St. s.	Active	77	58	64.8	16.8	5.7	Oys.	6		1888	Port Jefferson, N. Y.	Do.
106912		St. s.	Active	60	30	69.0	18.0	8.5	Tow.	4		1892	Philadelphia, Pa.	Philadelphia, Pa.
107076		St. s.	Active	18	12	54.4	13.0	5.0	Tow.	2		1894	Port Clinton, Ohio	Sandusky, Ohio.
107172		St. s.	Active	49	31	49.6	14.6	4.6	Oys.	3		1895	East Providence, R. I.	Providence, R. I.
107448		St. s.	Active	57	34	73.8	18.1	7.5	Tow.	6		1899	Tacoma, Wash.	Seattle, Wash.
107843		St. s.	Active	7	5	37.4	9.2	3.7	Tow.	2		1890	New York, N. Y.	New York, N. Y.
202364		St. s.	Active	118	80	101.5	20.8	9.4	Tow.	7	350	1905	Baltimore, Md.	Baltimore, Md.
841		St. s.	Acushnet	188	101	130.5	26.8	8.5	Fsh.	6		1859	Mystic, Conn.	New London, Conn.
107583		St. s.	Ada	35	23	54.7	16.0	7.1	Tow.	5		1900	Madison, Md.	Baltimore, Md.
203120		*St. p.	Ada B.	11	8	60.8	12.6	2.5	Tow.	5		1906	Klotzville, La.	New Orleans, La.
108001		Ga. s.	Ada Bell	17	14	38.7	15.4	6.0	Fsh.	2		1870	Noank, Conn.	Stonington, Conn.
203694		*Ga. p.	Ada Bell	50	50	100.2	24.0	3.1	Pas.	4		1906	Mules Head Landing, S. Dak.	Sioux City, Iowa.
107558		Ga. s.	Ada May	18	11	48.5	14.7	3.5	Frt.	3		1900	Courtes Landing, N. J.	Camden, N. J.
201992		Ga. s.	Ada May	10	5	36.5	8.0	2.0	Pas.	1	12	1905	St. Petersburg, Fla.	Tampa, Fla.
106590		*St. p.	Ada V.	23	21	62.0	13.6	2.6	Tow.	8		1898	Little Hocking, Ohio	Cincinnati, Ohio.
106110		Ga. s.	Ada Velma	18	13	43.4	15.4	4.6	Oys.	2		1882	Northport, N. Y.	Newport, R. I.
107847		St. s.	Ada Warren	45	26	70.0	18.0	8.0	Pas.	3	225	1903	San Francisco, Cal.	San Francisco, Cal.
106335		Ga. s.	Adalade T.	9	8	34.4	13.2	3.8	Fsh.	2		1885	Greenport, N. Y.	Greenport, N. Y.
201958		Ga. s.	Adaline	5	5	35.2	11.2	3.1	Mso.	2		1905	Crisfield, Md.	Koy West, Fla.
200313		*St. p.	Adam Olven	48	48	71.0	20.0	4.0	Tow.	5		1900	Sioux City, Iowa	St. Joseph, Mo.
106832		St. c. b. t.	Adamant	141	112	92.2	17.4	9.7	Frt.	3	75	1891	Lockport, N. Y.	Albany, N. Y.
107106		St. s.	Adamant Plaster	24	16	52.8	15.9	4.2	Frt.	2		1894	Now Haven, Conn.	New Haven, Conn.
106333		*Ga. s.	Addle	6	6	32.8	10.2	4.4	Frt.	1		1885	Apalachicola, Fla.	Apalachicola, Fla.
200773		*Ga. p.	Addle	10	10	36.6	12.0	2.2	Tow.	2	12	1904	Monmouth Beach, N. J.	Alcal, Ill.
106419		St. s.	Addle Richardson	14	10	45.1	11.7	3.8	Tow.	1		1886	Monmouth Beach, N. J.	New York, N. Y.
201218		*St. p.	Addle T.	97	97	112.6	24.8	3.8	Pas.	13		1904	Higginsport, Ohio	Vicksburg, Miss.
106356		St. s.	Addie V.	21	11	57.7	14.5	5.8	Oys.	3		1885	Bayville, N. Y.	Bridgeport, Conn.
107382		St. s.	Addie Valvoline	14	7	45.0	9.4	9.4	Pas.	1		1898	Tacoma, Wash.	Tacoma, Wash.
107755		St. s.	Addie Wade	98	67	80.4	20.4	7.0	Pas.	4		1902	Saugatuck, Mich.	Milwaukee, Wis.
202889		Ga. s.	Adel	8	6	35.2	8.4	2.9	Pas.	1		1905	Marshfield, Oreg.	Coos Bay, Oreg.

1 Formerly st. s. Anna E. Fay.  
2 Formerly st. y. Matilda.

\*Formerly U. S. Eng. st. s. Active.

4 Formerly a st. s. New London.  
b U. S. S. New London.



## MERCHANT STEAM VESSELS OF THE UNITED STATES—Continued.

Official No.	Signal letters.	Rig.	Name of vessel.	Gross tonnage.	Net tonnage.	Length.	Breadth.	Depth.	Service.	Crew.	Indicated horsepower.	When built.	Where built.	Home port (where permanent document issues).
						Feet.	Feet.	Feet.						
106401		St. s.	Adela	23	15	62.2	14.0	4.1	Pass.	2		1887	Newburyport, Mass.	New York, N. Y.
25090		St. s.	Adelaide	61	30	71.0	18.0	7.0	Tow.	4		1884	Bordentown, N. J.	Do.
75820		St. p.	Adelaide	355	212	140.2	44.2	9.7	Pass.	13		1875	Greenpoint, N. Y.	Do.
107273		St. s.	Adelaide	25	15	78.0	14.0	5.0	Tow.	4		1887	Scranton, Miss.	New Orleans, La.
107559		Na. s.	Adelaide	14	12	45.6	12.0	4.0	Tow.	3		1900	Painshoro, N. J.	Camden, N. J.
203061		Ga. s.	Adelbert Crockett	9	5	32.5	12.0	3.0	Wh.	1		1906	Friendship, Mo.	Waldoboro, Me.
1688		Ga. s.	Adela	15	14	43.0	14.0	4.0	Frt.	1			Old River, Tex.	Galveston, Tex.
107191		St. s.	Adela	9	6	48.4	10.4	3.5	Tow.	3		1889	Mount Clemens, Mich.	Port Huron, Mich.
107826		Ga. p.	Adela	10	8	48.0	12.3	2.5	Fer.	1		1903	Amityville, N. Y.	Patchogue, N. Y.
788		St. p.	Adella	85	42	83.6	18.0	9.4	Tow.	6		1884	New York, N. Y.	Bath, Me.
107524		*St. p.	Adella B.	49	34	59.0	15.0	3.2	Mec.	6		1900	Eustis, Fla.	New York, N. Y.
107050		Ga. s.	Adeline	14	13	37.8	15.0	3.8	Mec.	1		1893	Brooklyn, N. Y.	Do.
107744		Ga. s.	Adeline	7	7	36.4	13.0	3.0	Mec.	1		1900	Somers Point, N. J.	Somers Point, N. J.
107100		St. s.	Adella Shores	734	568	195.2	37.0	11.4	Frt.	13	500	1894	Gibraltar, Mich.	Milwaukee, Wis.
201635		St. s.	Adelle	46	25	71.5	18.6	6.9	Tow.	4		1904	Newbern, N. C.	Newbern, N. C.
107230		St. p.	Adirondack	3,644	2,848	388.2	60.0	12.1	Pass.	130	4,000	1896	Brooklyn, N. Y.	New York, N. Y.
105179		Ga. s.	Admiral	28	24	57.6	17.3	3.1	Oys.	1		1872	New Brunswick, N. J.	Do.
105906		St. s.	Admiral	107	63	80.0	22.5	3.2	Frt.	6		1880	Brooklyn, N. Y.	Do.
100921	K. L. P. M.	St. y.	Admiral	123	88	117.7	19.1	9.9	Yct.	14		1892	East Providence, R. I.	Do.
107523		St. s.	ADMIRAL	4,651	3,547	423.9	61.9	28.0	Pass.	21	1,420	1899	Wyandotte, Mich.	Detroit, Mich.
200045		St. s.	Admiral	68	39	86.5	18.6	5.6	Frt.	4		1903	Wilmington, Del.	Camden, N. J.
200695		Ga. s.	Admiral	12	11	40.2	13.7	3.2	Mec.	1		1904	Patchogue, N. Y.	Patchogue, N. Y.
203284		*Ga. p.	Admiral	18	18	48.5	10.0	2.6	Tow.	0		1906	Terre Haute, Ind.	Evansville, Ind.
203450		*St. p.	Admiral	49	31	76.2	23.5	4.0	Pld.	11	75	1906	Wabasha, Minn.	St. Paul, Minn.
107376		Na. y.	Admiral Dewey	5	5	23.2	10.9	3.3	Yct.	0		1898	Edgartown, Mass.	New Bedford, Mass.
107392		*St. p.	Admiral Dewey	137	87	120.0	26.0	3.5	Pass.	13		1898	Brownsville, Pa.	Pittsburg, Pa.
107417	K. N. R. S.	St. s.	ADMIRAL DEWEY	2,104	1,336	280.0	36.1	22.7	Pass.	50	2,560	1898	Philadelphia, Pa.	Perth Amboy, N. J.
107522		St. s.	ADMIRAL DEWEY	152	103	95.7	21.0	11.5	Tow.	6	900	1900	Port Richmond, N. Y.	New York, N. Y.
562		St. s.	Admiral Farragut	41	20	69.2	16.5	7.5	Tow.	5		1865	Philadelphia, Pa.	Perth Amboy, N. J.
107425	K. N. S. W.	St. s.	ADMIRAL FARRAGUT	2,104	1,336	280.0	36.1	22.7	Pass.	52	2,560	1898	do	Do.
107419	K. N. S. B.	St. s.	ADMIRAL FARRAGUT	2,104	1,336	280.0	36.1	22.7	Pass.	55	2,560	1898	do	Do.
107423	K. N. S. Q.	St. s.	ADMIRAL SCHLIEY	2,104	1,336	280.0	36.1	22.7	Pass.	53	2,560	1898	do	Do.
107742		St. s.	Adonis	40	27	57.7	17.2	6.9	Tow.	4		1902	Athens, N. Y.	Brunswick, Ga.
92867	K. P. H. M.	Ga. y.	Adrienne	37	25	69.7	12.7	7.3	Yct.	4		1896	Brooklyn, N. Y.	Do.
107832		Ga. y.	Adrienne	13	9	43.4	10.9	5.3	Yct.	3		1903	Bristol, R. I.	Bristol, R. I.
155377		St. s.	Adroit	92	63	94.0	23.2	6.3	Fsh.	6		1900	Pocomoke City, Md.	Greenport, N. Y.
161912		St. y.	Adroit	49	33	99.5	12.1	6.7	Yct.	8		1902	New York, N. Y.	St. Marys, Ga.
106145	K. B. D. J.	St. s.	Advance	2,604	1,650	295.0	38.4	23.4	Pass.	55	1,800	1893	Chester, Pa.	New York, N. Y.
107469		St. s.	Advance	93	63	69.0	16.8	6.1	Pass.	4		1899	Poulsbo, Wash.	Pt. Townsend, Wash.
107782		*St. p.	Advance	17	17	69.3	11.2	4.9	Frt.	9		1902	New Orleans, La.	New Orleans, La.
201949		*Ga. p.	Advance	8	8	39.0	6.5	2.0	Pass.	4		1904	Stephensport, Ky.	Louisville, Ky.
203964		Ga. s.	ADVANCE	12	11	35.8	8.0	3.0	Mec.	2	24	1904	Chicago, Ill.	Chicago, Ill.
105737		Ga. s.	Adventure	6	6	33.0	12.0	2.6	Frt.	1		1877	Nansemond County, Va.	Norfolk, Va.
105909		Ga. y.	Aeolus	19	18	40.0	15.3	4.9	Yct.	1		1890	New York, N. Y.	New York, N. Y.
107300		St. s.	Aeolus	14	7	55.0	8.7	4.3	Tow.	2		1888	City Island, N. Y.	Chicago, Ill.
201625		Ga. s.	Aetna	18	11	48.0	12.0	4.0	Frt.	2	16	1904	Estelville, N. J.	Somers Point, N. J.
106623		St. s.	Afognak	65	37	77.0	20.0	8.0	Fsh.	8		1889	San Francisco, Cal.	San Francisco, Cal.
107328		Ga. s.	Agile	9	7	34.2	11.5	3.4	Oys.	3		1897	Patchogue, N. Y.	Patchogue, N. Y.
106841		Ga. y.	Agiala	11	10	39.1	12.1	6.1	Yct.	1		1896	East Boston, Mass.	New York, N. Y.
9065		St. s.	Agnes	54	28	73.5	18.5	7.5	Pass.	8		1878	Brooklyn, N. Y.	Do.
106838		St. s.	Agnes	49	31	67.5	17.6	6.6	Fsh.	16		1879	do	Providence, R. I.
106936		Na. s.	Agnes	14	11	49.1	10.9	3.6	Mso.	2		1884	do	New York, N. Y.
107012		St. s.	Agnes	12	6	39.0	9.0	4.2	Frt.	3		1888	Southwest Harbor, Me.	Bucksport, Me.
107271		Ga. y.	Agnes	29	20	69.5	13.3	6.0	Yct.	3		1897	Baltimore, Md.	Hartford, Conn.
107666		Ga. s.	Agnes	11	7	38.0	13.9	3.8	Frt.	2		1901	Dividing Creek, N. J.	Bridgeton, N. J.
107849		Ga. s.	Agnes	14	10	44.0	11.6	4.6	Pass.	1		1903	Ballard, Wash.	Valdez, Alaska
202288		St. s.	Agnes	30	21	58.0	14.0	4.6	Tow.	3	180	1905	Hoquiam, Wash.	Portland, Oreg.
203484		Ga. s.	Agnes	7	6	28.1	8.5	2.9	Pass.	0		1906	Frankfort, Mich.	Grand Haven, Mich.
107574		St. s.	Agnes K.	15	10	46.1	11.6	3.6	Pass.	5		1900	New Berlin, Fla.	Jacksonville, Fla.
202148		*Ga. p.	Agnes May	11	9	35.0	6.5	2.8	Pass.	1		1904	Owensboro, Ky.	Evansville, Ind.
202173		*Ga. s.	Agnes W.	8	6	37.8	10.9	3.9	Tow.	0		1906	Ballard, Wash.	Pt. Townsend, Wash.
107351		*St. p.	Agnes E. Boyd	31	23	55.0	17.0	4.6	Frt.	4		1898	Oakland, Cal.	San Francisco, Cal.
107650		St. s.	AGURRE	41	28	69.4	17.5	5.3	Tow.	5		1900	Baltimore, Md.	San Juan, P. R.
106649		St. s.	Aid	7	7	50.0	11.0	5.2	Tow.	5		1899	Jeffersonville, Ind.	Pittsburg, Pa.
107785		*Ga. p.	Aid	10	9	50.4	12.1	2.0	Pass.	1		1901	Ravens Rock, W. Va.	Wheeling, W. Va.
107793		*St. p.	Aid	28	28	81.1	17.6	3.5	Frt.	4		1902	Apalachicola, Fla.	Pensacola, Fla.
106082		St. y.	Aida	27	13	65.4	13.5	5.5	Yct.	3		1882	Bath, Me.	Providence, R. I.
150262		St. s.	Aida	37	18	89.0	12.9	5.8	Pass.	3		1882	Bristol, R. I.	Cape Vincent, N. Y.
203807		Ga. y.	Aida	35	28	79.7	11.2	6.7	Yct.	5		1906	Long Island, City, N. Y.	New York, N. Y.
107856		Ga. s.	Ailsa	9	9	31.0	10.8	4.9	Tow.	1		1903	Olga, Wash.	Pt. Townsend, Wash.
1936		St. p.	Air Line	71	52	73.0	20.0	6.5	Fer.	3		1887	Philadelphia, Pa.	Albany, N. Y.
203265		Ga. s.	Ajax	11	10	38.7	11.3	3.0	Oys.	2	75	1906	South Norwalk, Conn.	Bridgesport, Conn.
107476	K. P. H. J.	St. y.	Akela	72	49	96.7	14.6	8.4	Yct.	9		1899	New York, N. Y.	Do.

<sup>1</sup> Formerly st. s. Union.

<sup>2</sup> Formerly st. p. J. Putnam Bradlee.

<sup>3</sup> Formerly st. y. <sup>a</sup> Admiral.

<sup>4</sup> Formerly st. y. <sup>b</sup> Red Cross.

<sup>5</sup> Formerly ga. y. Mareta.

<sup>6</sup> Formerly st. s. Olive Branch.

<sup>7</sup> Formerly st. y. Vixon.

<sup>8</sup> Formerly st. y. Floss.

<sup>9</sup> Formerly st. s. Daylight.

<sup>10</sup> Formerly st. y. Parmela.

## MERCHANT STEAM VESSELS OF THE UNITED STATES—Continued.

Official No.	Signal letters.	Rig.	Name of vessel.	Gross tonnage.	Net tonnage.	Length.	Breadth.	Depth.	Service.	Crew.	Indicated horsepower.	When built.	Where built.	Home port (where permanent document issues).
108905		St. s.	AL BAMA	1,936	1,370	262.3	74.0	16.0	Pas.	51	3,400	1893	Sparrows Point, Md.	Baltimore, Md.
201440		St. p.	Alabama	137	137	137.8	27.7	4.3	Pas.	14	125	1904	Gadeden, Ala.	Mobile, Ala.
208379		Ga. y.	Alabama	24	19	61.0	10.0	5.5	Yct.	2	80	1906	Boston, Mass.	New York, N. Y.
108184	K. B. M. L.	St. s.	Alameda	1,188	1,039	314.0	41.0	17.3	Pas.	101	3,500	1893	Philadelphia, Pa.	San Francisco, Cal.
149446		St. y.	Alameda	87	73	93.5	17.8	6.0	Yct.	3	.....	1893	Baltimore, Md.	Beaufort, S. O.
108198	K. H. Q. R.	St. s.	Alamo	2,942	2,206	329.0	40.5	21.5	Pas.	47	1,800	1893	Chester, Pa.	New York, N. Y.
108647		St. s.	Alamo	10	7	46.4	10.6	3.9	Tow.	4	.....	1899	Lake Charles, La.	Port Arthur, Tex.
108947		St. p.	Alamo	189	189	142.0	26.0	4.3	Tow.	29	530	1890	Pittsburg, Pa.	New Orleans, La.
107743		St. s.	Alarm	31	21	60.1	13.5	5.8	Tow.	5	50	1902	Astoria, Ore.	Astoria, Ore.
107629		Ga. s.	Alarm	12	12	42.5	13.8	3.6	Oys.	4	.....	1903	Patchogue, N. Y.	Patchogue, N. Y.
1827		Ga. s.	Alaska	24	20	53.0	19.5	5.2	Frt.	3	.....	1868	Brandywine, Del.	Wilmington, Del.
108136		St. s.	Alaska	1,288	1,167	212.6	32.0	13.9	Frt.	18	478	1871	Buffalo, N. Y.	erie, Pa.
108123		St. p.	Alaska	730	544	165.7	25.6	12.5	Fer.	6	.....	1872	Brooklyn, N. Y.	New York, N. Y.
108973		St. s.	Alaska	229	121	141.8	21.0	10.0	Fsh.	23	.....	1881	Boothbay, Me.	Greenport, N. Y.
108938		St. s.	Alaska	46	23	55.5	19.0	7.0	Tow.	6	60	1888	San Francisco, Cal.	Wrangell, Alaska.
204084		Ga. s.	Alaska	11	9	33.0	12.1	4.7	Frt.	27	.....	1905	New York, N. Y.	New York, N. Y.
107841		Ga. s.	Alaska Rover	0	0	30.5	8.9	2.5	Tow.	1	.....	1898	New Whatcom, Wash.	Pt. Townsend, Wash.
91846		St. s.	Alaskan	116	71	96.5	19.0	7.1	Pas.	8	71	1886	Oneatta, Ore.	Ketchikan, Alaska.
107837	K. R. N. V.	St. s.	ALASKAN	3,671	5,621	470.1	57.2	21.5	Frt.	50	3,000	1902	San Francisco, Cal.	New York, N. Y.
107837		Ga. s.	Albacore	14	10	45.8	9.7	5.1	Pas.	2	.....	1900	San Diego, Cal.	San Diego, Cal.
107017		St. s.	Albania	26	12	46.0	11.4	3.8	Pas.	9	85	1893	Chicago, Ill.	Port Arthur, Tex.
108976		St. p.	Albany	1,415	815	314.0	40.0	10.1	Pas.	73	3,200	1880	Wilmington, Del.	New York, N. Y.
108246		St. p.	Albany	1,069	825	193.5	33.0	13.3	Fer.	7	800	1883	Newburgh, N. Y.	Do.
108721		St. s.	Albany	18	9	40.0	12.6	6.5	Tow.	2	.....	1890	Buffalo, N. Y.	Buffalo, N. Y.
107719		St. p.	Albany	98	52	120.0	21.0	2.5	Tow.	12	.....	1901	Burnside, Ky.	Louisville, Ky.
107720		St. s.	Albatross	15	10	42.5	13.7	3.0	Tow.	1	.....	1901	Bethaven, N. C.	Newbern, N. C.
107854		St. p.	Albatross	87	53	96.0	29.5	4.2	Pas.	3	90	1880	Portage, Wis.	Milwaukee, Wis.
202851		Ga. p.	Albatross	9	7	67.0	3.7	2.0	Pas.	2	.....	1906	Cretion, W. Va.	Wheeling, W. Va.
204086		St. p.	ALBATROSS	1,103	1,103	308.0	53.8	7.6	Fer.	10	750	1907	Dubuque, Iowa.	Dubuque, Iowa.
108528		St. p.	Albemarle	7	6	54.5	11.8	2.0	Fsh.	2	.....	1889	Avoca, N. C.	Elizabeth City, N. C.
108999		St. s.	Albemarle	75	37	64.0	17.0	8.0	Tow.	6	.....	1899	Norfolk, Va.	Norfolk, Va.
108993		St. s.	Albemarle	509	328	184.0	24.0	9.0	Pas.	11	200	1891	Wilmington, Del.	New York, N. Y.
202894		Ga. y.	ALBERMATHA	97	97	83.7	20.1	3.4	Yct.	4	.....	1902	St. Louis, Mo.	St. Louis, Mo.
107668		Ga. s.	Albert	14	9	41.2	15.4	3.6	Oys.	1	.....	1901	Tottenville, N. Y.	Cold Spring, N. Y.
201249		Ga. y.	Albert	9	9	31.0	11.0	2.5	Yct.	1	6	1904	Atlantic City, N. J.	Somers Point, N. J.
108527		St. s.	Albert Brown	108	71	103.0	18.0	8.1	Fsh.	11	.....	1875	Bristol, Me.	Greenport, N. Y.
107601		Ga. s.	Albert C.	7	6	24.0	12.2	3.2	Mao.	1	.....	1900	Lower Bank, N. J.	Somers Point, N. J.
108679		Ga. s.	Albert Drummond	7	7	32.8	12.0	4.5	Fsh.	2	.....	1888	Bristol, Me.	Provincetown, Mass.
107289		St. p.	Albert Hanson	92	46	95.4	20.4	4.3	Pas.	10	.....	1896	Franklin, La.	Brashear, La.
108555		St. s.	Albert Little	18	9	52.6	13.0	6.0	Tow.	3	.....	1888	Tonawanda, N. Y.	Buffalo, N. Y.
108977		St. s.	Albert Soper	349	268	143.5	23.3	10.5	Frt.	14	295	1881	Grand Haven, Mich.	Chicago, Ill.
108938		St. s.	Albert Wallace	179	134	84.0	28.0	7.0	Lgt.	4	150	1901	Bay City, Mich.	Buffalo, N. Y.
108728		Ga. s.	Albert K. Robins	10	9	43.0	15.6	2.9	Frt.	2	.....	1877	Oxford, Md.	Norfolk, Va.
206747		Ga. s.	Albert M. Ives	14	11	55.6	11.0	4.6	Pas.	1	24	1905	Mandarlin, Fla.	Jacksonville, Fla.
200091	K. S. P. C.	St. s.	ALBERT M. MARSHALL	1,640	987	241.0	41.1	18.8	Frt.	19	650	1903	Wyandotte, Mich.	Duluth, Minn.
108463		St. s.	ALBERT N. HUGHES	92	46	83.3	19.1	8.2	Pas.	8	.....	1887	Philadelphia, Pa.	Galveston, Tex.
108553		St. s.	Albert Y. Gowen	359	299	124.0	26.0	6.5	Frt.	8	300	1888	Lorain, Ohio	Sandusky, Ohio.
108193		St. s.	Alberta	23	13	50.6	13.4	4.8	Oys.	3	.....	1883	Norwalk, Conn.	Bridgeton, Conn.
107449		St. s.	Alberta	8	6	45.2	10.5	3.8	Pas.	4	.....	1899	Franklin, La.	Port Arthur, Tex.
107508		Ga. s.	Alberta	19	14	52.0	17.0	5.3	Fsh.	4	.....	1889	Atlantic City, N. J.	Somers Point, N. J.
203643		Ga. s.	Alberta	11	8	35.3	8.6	1.8	Pas.	1	.....	1906	Homosassa, Fla.	Cedar Keys, Fla.
200499		Ga. s.	Alberta L.	13	12	46.0	12.0	4.2	Pas.	2	.....	1903	Vineand, N. J.	Bridgeton, N. J.
108197		St. s.	Alberta M.	87	71	79.5	15.5	7.0	Pas.	2	.....	1883	Athens, N. Y.	New York, N. Y.
108063		St. p.	Albertina	558	407	174.2	33.0	8.7	Pas.	13	635	1882	Greenspoint, N. Y.	Perth Amboy, N. J.
108967		St. s.	Albion	214	140	120.0	31.0	9.0	Pas.	10	110	1892	Alameda, Cal.	San Francisco, Cal.
107443		St. s.	Albion	149	97	84.2	19.6	4.9	Pas.	7	77	1865	Coupeville, Wash.	Tacoma, Wash.
181690		Ga. y.	Albion	20	19	45.8	14.7	6.5	Yct.	2	.....	1889	Boston, Mass.	New York, N. Y.
107614		Ga. s.	Albion	12	10	37.0	13.2	6.0	Mao.	3	.....	1899	East Boothbay, Me.	Do.
107664	K. R. D. B.	Ga. y.	Alcatoria	22	21	41.1	15.0	5.5	Yct.	2	.....	1901	Bayonne, N. J.	Do.
108484	K. D. S. P.	St. s.	Alcatraz	255	193	130.2	31.0	10.8	Pas.	16	250	1887	San Francisco, Cal.	San Francisco, Cal.
107231		St. y.	Alcina	34	27	68.2	12.4	5.8	Yct.	3	65	1896	New Haven, Conn.	Buffalo, N. Y.
108599		St. s.	Alcona	932	668	185.0	34.0	15.5	Frt.	14	400	1878	Gibraltar, Mich.	erie, N. Y.
203054		Ga. y.	Alcora	22	16	64.3	12.3	5.4	Yct.	2	.....	1906	Baltimore, Md.	New York, N. Y.
108776		Ga. s.	Acyon	12	11	37.0	12.8	3.5	Oys.	1	.....	1882	Chelsea, N. Y.	Do.
204099	K. W. B. V.	St. y.	ACYONX	470	262	155.0	30.0	17.6	Yct.	29	350	1907	Boston, Mass.	Do.
108857		St. p.	Aida	73	73	121.0	21.2	4.0	Pas.	10	.....	1891	Boonville, Mo.	Memphis, Tenn.
214222		Ga. s.	Aldehelle	18	12	39.2	11.0	3.0	Frt.	2	.....	1907	Stony Lake, Mich.	Grand Haven, Mich.
107727		St. s.	Alden S. Swan	136	83	125.0	22.0	8.6	Fsh.	28	.....	1902	Pocomoke City, Md.	Cape Charles, Va.
108998		Ga. s.	Aleria	5	5	24.4	11.8	3.8	Fsh.	1	.....	1885	Osterville, Mass.	Hyannis, Mass.
908		St. s.	Alert	73	29	89.5	16.6	7.0	Tow.	8	.....	1857	Philadelphia, Pa.	New London, Conn.
108414		St. s.	Alert	23	11	49.2	13.6	6.1	Tow.	5	.....	1874	Chicago, Ill.	Chicago, Ill.
108337		St. s.	Alert	75	37	86.2	20.0	9.5	Pas.	6	.....	1885	Benicia, Cal.	San Francisco, Cal.

1 Formerly ga. y. Den. II.  
 2 Formerly st. y. The Half Moon.

3 Formerly (a) American st. s. Mischief.  
 (b) British st. s. Mischief.

4 Formerly U. S. Engineer st. p.  
 (a) Dekorra.  
 (b) Fox.

5 Formerly (a) slip. y. Verena.  
 (b) Br. slip. y. Folic.  
 (c) ga. y. Folic.

## MERCHANT STEAM VESSELS OF THE UNITED STATES—Continued.

Official No.	Signal letters.	Rig.	Name of vessel.	Gross tonnage.	Net tonnage.	Length.	Breadth.	Depth.	Service.	Crew.	Indicated horsepower.	When built.	Where built.	Home port (where permanent document issued).
106398		*St. p.	Alert	158	158	130.0	24.1	4.2	Tow.	16		1885	Jedersonville, Ind.	Mobile, Ala.
106637		St. s.	Alert	10	7	50.3	8.6	3.7	Tow.	2		1890	Cayton, N. Y.	Cape Vincent, N. Y.
106703		St. s.	Alert	51	25	67.6	17.5	8.1	Tow.	6		1890	Philadelphia, Pa.	Philadelphia, Pa.
106768		*St. p.	Alert	124	79	81.1	18.0	4.1	Pass.	3	80	1890	Bandon, Oreg.	Coco Bay, Oreg.
107048		Ga. s.	Alert	14	9	55.5	11.2	3.7	Pass.	5		1893	Port Blakely, Wash.	Ketchikan, Alaska.
107237		St. s.	Alert	42	29	71.4	17.0	6.2	Fish.	8	100	1896	Buffalo, N. Y.	Detroit, Mich.
107462		Na. s.	Alert	9	9	28.7	13.6	4.0	Fish.	1		1899	Osterville, Mass.	New Bedford, Mass.
107651		Ga. s.	Alert	14	9	60.9	11.0	3.4	Msc.	1		1901	Foote's City, Md.	Tappanhook, Va.
107735		Ga. s.	Alert	19	17	64.0	13.4	3.3	Frt.	2		1902	Fauleboro, N. Y.	Camden, N. J.
111233	K. P. G. N.	St. y.	Alert	99	74	112.6	15.9	9.1	Yct.	8		1899	Greensport, N. Y.	New York, N. Y.
201003		Ga. s.	Alert	9	7	42.3	7.0	6.1	Pass.	1		1904	Dubuque, Iowa.	Dubuque, Iowa.
201067		Na. s.	Alert	11	6	41.2	10.3	3.2	Fish.	4	12	1904	East Boothbay, Me.	Boothbay, Me.
201890		Ga. s.	Alert	8	5	31.0	11.4	6.0	Msc.	0		1904	do.	Southwest Har., Me.
202504		*St. p.	Alert	48	48	86.4	20.4	3.9	Tow.	15		1905	Delhi, Ohio.	Cincinnati, Ohio.
202749		Ga. s.	Alert	28	16	55.1	15.5	4.7	Msc.	3		1905	Warsaw, Ga.	Savannah, Ga.
204147		St. s.	Alert	9	6	33.0	8.6	2.6	Frt.	1	25	1907	Hoquiam, Wash.	Pt. Townsend, Wash.
203106		Ga. s.	Alert	8	7	32.6	11.3	3.8	Msc.	2	10	1906	Camden, N. J.	Camden, N. J.
201234	K. T. G. W.	Ga. y.	Aletas III	24	19	60.0	10.8	4.8	Yct.	3		1900	Rhooter Island, N. Y.	New York, N. Y.
106990		Ga. s.	Alethia	9	8	35.0	12.0	3.9	Tow.	3		1892	Biloxi, Miss.	New Orleans, La.
106625		St. s.	Aleut	38	19	59.5	19.0	7.0	Fish.	3	60	1899	Bonita, Cal.	San Francisco, Cal.
107495		St. s.	Alexander	18	12	58.0	11.3	4.2	Pass.	2		1909	Vergennes, Vt.	Burlington, Vt.
107818		Ga. s.	Alexander, Jr.	14	10	51.0	11.4	4.3	Pass.	1		1903	Astoria, Oreg.	Pt. Townsend, Wash.
105559		St. s.	Alexander Barkley	41	38	55.6	16.0	5.7	Tow.	5		1874	Albany, N. Y.	New York, N. Y.
203840		*Ga. p.	Alex. Froment	15	9	35.0	8.0	2.5	Tow.	2		1906	Jeaneette, La.	Brashear, La.
105692		St. s.	Alexander Jones	134	69	106.0	23.0	11.2	Pass.	7	350	1877	Baltimore, Md.	Wilmington, N. C.
107372		St. s.	ALEXANDER McDUGALL	3,686	2,662	413.0	50.0	22.0	Pass.	24	1,700	1898	West Superior, Wis.	Duluth, Minn.
106702		St. s.	Alex. Nimlok	1,908	1,632	298.4	40.0	21.0	Frt.	16	1,200	1890	West Bay City, Mich.	Cleveland, Ohio.
107504		St. s.	Alexander Volta	38	23	66.0	17.5	6.5	Pass.	3		1900	San Francisco, Cal.	New York, N. Y.
201402		St. s.	Alexander Wylie	51	35	70.0	20.2	6.2	Tow.	8	200	1904	Soranton, Miss.	Cedar Keys, Fla.
02930		St. s.	Alexander M. Stewart	38	19	64.3	15.6	6.7	Pass.	9		1888	Saugatuck, Mich.	New Orleans, La.
106771		St. s.	Alex. Y. Hanna	44	22	64.3	15.5	6.9	Tow.	3		1890	Philadelphia, Pa.	Philadelphia, Pa.
107830		Ga. s.	Alexine Davison	13	12	42.2	16.3	3.0	Oys.	2		1878	Rockaway, N. Y.	Perth Amboy, N. J.
107317		Na. s.	Alfonso XIII	11	5	38.4	11.5	5.2	Msc.	1		1897	San Francisco, Cal.	Seattle, Wash.
107561		St. s.	Alfred Mitchell	1,751	1,550	255.0	39.5	21.0	Frt.	16	1,032	1890	St. Clair, Mich.	Duluth, Minn.
202281		Ga. s.	Alfred S.	10	9	32.0	14.3	4.0	Msc.	2		1894	Brooklyn, N. Y.	New York, N. Y.
202643		St. s.	Alfred W.	19	19	65.2	17.0	10.6	Tow.	7	250	1905	Green Bay, Wis.	Duluth, Minn.
107210		*St. p.	Alfred D. Owen	52	38	78.0	20.0	3.0	Tow.	8	20	1896	Mount Vernon, Ind.	Evansville, Ind.
106950		St. s.	Alfred J. Murray	27	13	47.0	14.4	6.9	Tow.	3		1892	Brooklyn, N. Y.	New York, N. Y.
106539		St. s.	Alfred P. Wright	2,207	1,899	286.0	41.5	22.3	Frt.	16		1888	Cleveland, Ohio.	Cleveland, Ohio.
105147		St. s.	Alfred and Edwin	102	70	99.0	21.6	7.7	Frt.	6	198	1872	Philadelphia, Pa.	Newark, N. J.
200016		Ga. y.	Alga	9	8	37.4	13.0	3.6	Yct.	1		1903	Patchogue, N. Y.	Stamford, Conn.
105596	J. R. P. T.	St. s.	Algiers	2,294	1,788	281.0	38.1	20.2	Pass.	29	900	1876	Wilmington, Del.	Philadelphia, Pa.
106022		St. s.	Algolah	486	350	127.0	33.0	11.1	Pass.	11	750	1861	Detroit, Mich.	Grand Haven, Mich.
105927		St. s.	Algona	92	63	95.0	18.5	5.5	Pass.	6	180	1890	Buffalo, N. Y.	Rochester, N. Y.
106774	K. H. N. P.	St. s.	Algonquin	2,832	2,257	276.0	43.0	19.0	Pass.	53	1,256	1890	Philadelphia, Pa.	New York, N. Y.
105879		St. s.	Alice	37	18	56.2	17.3	6.3	Tow.	4		1890	Brooklyn, N. Y.	Do.
106632		St. s.	Alice	10	8	32.0	8.0	3.0	Pass.	1		1885	Eureka, Cal.	Eureka, Cal.
106673		St. s.	Alice	25	12	44.0	11.8	3.8	Tow.	2		1899	Navy Cove, Fla.	Pensacola, Fla.
106872		Ga. s.	Alice	8	8	30.7	11.5	4.5	Fish.	3		1896	Fall River, Mass.	Newport, R. I.
106884		St. s.	Alice	40	19	63.5	14.6	5.9	Tow.	3		1891	Grand Haven, Mich.	Grand Haven, Mich.
106978		St. s.	Alice	39	19	69.0	18.2	7.8	Tow.	6	140	1892	Alameda, Cal.	Seattle, Wash.
107253		*St. p.	Alice	400	200	180.0	33.0	8.0	Pass.	29	400	1895	St. Michael, Alaska.	St. Michael, Alaska.
107325		St. s.	Alice	116	54	91.0	23.0	10.3	Tow.	12	550	1897	Wilmington, Del.	Newport News, Va.
107327		St. s.	Alice	55	27	61.6	16.2	6.0	Tow.	6		1897	Tacoma, Wash.	Wrangell, Alaska.
107415		St. s.	Alice	132	79	109.9	26.9	6.6	Pass.	17	300	1898	Madisonville, La.	New Orleans, La.
107570		*St. p.	Alice	149	149	125.3	27.4	6.9	Fer.	7		1900	Ramos, La.	Do.
107617		*St. p.	Alice	90	54	81.2	16.5	3.3	Frt.	5		1900	Mobile, Ala.	Gulfport, Miss.
107638		*Ga. p.	Alice	16	16	61.5	16.0	2.5	Fer.	2		1898	Ionia, Nebr.	Omaha, Nebr.
107761		Ga. s.	Alice	8	8	36.0	8.0	4.0	Pass.	1		1901	Davenport, Iowa.	Rock Island, Ill.
107796		St. s.	Alice	72	49	76.5	18.7	8.5	Pass.	7	100	1902	Baltimore, Md.	Baltimore, Md.
107850	K. S. L. Q.	*St. y.	Alice	134	91	117.1	17.6	8.6	Yct.	6		1903	Port Richmond, N. Y.	New York, N. Y.
126808		*St. p.	Alice	99	99	118.0	22.5	3.6	Tow.	15		1882	Marietta, Ohio.	Pittsburg, Pa.
200400		St. s.	Alice	45	23	76.0	14.0	3.3	Pass.	5		1903	Tar Landing, N. C.	Wilmington, N. C.
200704		Ga. s.	Alice	42	29	57.0	18.6	6.4	Pass.	2		1904	Ballard, Wash.	Pt. Townsend, Wash.
203399		*Ga. p.	Alice	12	12	51.4	11.3	1.8	Tow.	3		1906	Frankfort, Ky.	Louisville, Ky.
204017		Ga. s.	Alice	14	13	36.1	13.7	3.6	Fish.	3	13	1907	Newport, R. I.	Newport, R. I.
204135		Ga. s.	Alice A.	37	25	56.1	18.5	5.8	Oys.	6		1907	Tottenville, N. Y.	Bridgeport, Conn.
107203		St. s.	Alice A.	6	5	42.0	7.8	3.4	Fish.	1		1895	Portland, Oreg.	Pt. Townsend, Wash.
107451		Ga. s.	Alice A.	15	14	37.0	14.0	5.8	Frt.	2		1899	Bristol, Me.	Eastport, Me.
105195		*St. p.	Alice Brown	551	551	193.0	34.0	4.0	Tow.	40		1871	Pittsburg, Pa.	Pittsburg, Pa.
107684		St. s.	Alice C.	81	27	63.0	18.0	8.0	Fish.	7		1901	Manitowoc, Wis.	Grand Haven, Mich.
202899		Ga. s.	Alice C.	9	6	38.0	11.6	3.2	Frt.	0		1906	Bohton, Wash.	Pt. Townsend, Wash.
200298		St. s.	Alice C.	28	10	57.6	11.6	5.4	Tow.	5	30	1903	Springfield, La.	New Orleans, La.

1 Formerly \*st. p. Alert.  
 2 U. S. Engineer \*st. p. Alert.  
 3 Formerly st. y. Reba.  
 4 Formerly st. s. May Flower.

5 Formerly st. s.  
 6 N. Y. Centl. Ltg. Co. No. 7.  
 7 New York Central No. 7.

8 Formerly \*st. p. Charley Hook.  
 9 Formerly st. s. Natalbany.  
 † Composite.

## MERCHANT STEAM VESSELS OF THE UNITED STATES—Continued.

Official No.	Signal letters.	Rig.	Name of vessel.	Gross tonnage.	Net tonnage.	Length.	Breadth.	Depth.	Service.	Crew.	Indicated horsepower.	When built.	Where built.	Home port (where permanent document issues).
						Feet.	Feet.	Feet.						
106477		St. s.	Alice D.	25	12	60.0	12.0	5.7	Tow.	4		1887	Stillwater, Minn.	St. Paul, Minn.
107822		St. s.	Alice G.	8	8	31.0	11.4	5.9	Mac.	0		1900	Friendship, Me.	Southwest Har., Me.
107464		St. s.	Alice Howard.	77	48	73.1	19.0	6.2	Fas.	4		1899	Peaks Island, Me.	Portsmouth, N. H.
204178		St. p.	Alice May.	97	66	61.6	26.0	4.4	Tow.	4	118	1907	Vanceboro, Me.	Bangor, Me.
202194		St. s.	Alice R.	31	21	38.7	15.6	6.0	Tow.	4		1905	New Baltimore, N. Y.	Cape Vincent, N. Y.
704232		St. s.	Alice Roper.	8	6	45.0	12.2	3.3	Tow.	1		1906	Norfolk, Va.	Norfolk, Va.
106682		St. s. bt.	Alice Wakeley.	135	102	94.0	17.4	9.7	Frt.	4	60	1898	Ithaca, N. Y.	Philadelphia, Pa.
106820		St. s.	Alice E. Walker.	14	9	55.0	15.7	3.3	Oys.	2		1888	Orlolo, Md.	Newport News, Va.
106469		St. p.	Alice L. Barr.	60	25	62.8	16.8	6.0	Fas.	10		1894	Cincinnati, Ohio	Evansville, Ind.
30900		St. s. bge.	Alice M. Gill.	204	202	127.0	28.0	10.0	Frt.	10	300	1887	Grand Haven, Mich.	Grand Haven, Mich.
107622		St. s.	Alice P. Egbert.	27	13	59.7	14.3	6.0	Tow.	3		1882	Baltimore, Md.	New York, N. Y.
106422		St. s.	Alicia.	43	19	71.5	15.3	7.9	Yct.	4		1901	East Boston, Mass.	Boston, Mass.
202816		St. s.	Alicia.	5	5	26.6	11.7	2.6	Mac.	0		1867	Greenwich, Conn.	Newark, N. J.
106511		St. s.	ALIDA.	79	53	66.0	18.0	8.5	Tow.	5	240	1906	Wilmington, Del.	Wilmington, Del.
106420		St. s.	ALIDA G.	7	6	36.7	11.5	2.8	Mac.	2		1867	Warstown, N. J.	New York, N. Y.
107716		St. s.	ALIDA V.	6	6	26.3	13.3	3.3	Mac.	1		1886	Patchogue, N. Y.	Patchogue, N. Y.
107736		St. s.	Alison Briggs.	93	63	72.1	19.2	8.5	Tow.	4		1901	Athens, N. Y.	New York, N. Y.
106790		St. s.	Altak.	115	78	91.9	22.5	10.0	Frt.	15	225	1901	Alameda, Cal.	San Francisco, Cal.
106290	K. C. J. T.	St. s.	Al-Ki.	1,250	888	300.1	38.2	2.3	Fas.	42	600	1894	Bath, Me.	Do.
106658		St. p.	Al-Ki.	142	89	72.7	17.4	4.3	Tow.	3		1899	Seattle, Wash.	Seattle, Wash.
106919	J. V. M. G.	St. s.	Allegany.	2,014	1,463	280.0	38.5	16.6	Fas.	33	1,500	1881	Philadelphia, Pa.	Baltimore, Md.
130406	K. F. G. M.	St. y.	Allegany.	127	67	112.2	18.1	10.7	Yct.	12		1888	Brooklyn, N. Y.	New York, N. Y.
107445		St. y.	Albendale.	50	32	66.0	16.0	3.5	Tow.	3		1899	Grand Rapids, Mich.	Grand Haven, Mich.
106461		St. s.	Albena B. Fisher.	8	5	23.0	14.0	4.0	Oys.	3		1887	Maroushook, Pa.	Wilmington, Del.
106778		St. s.	Albenton.	24	12	57.7	11.3	5.6	Tow.	3		1878	Buffalo, N. Y.	Marquette, Mich.
116668		St. s.	Albentown.	46	23	68.0	16.8	7.0	Tow.	5		1879	Totenville, N. Y.	Perth Amboy, N. J.
106443	K. D. N. C.	St. s.	Albion.	2,985	2,205	304.0	42.0	15.0	Fas.	58	2,000	1896	Chesapeake, Pa.	New York, N. Y.
107247	K. M. V. D.	St. s.	Alliance.	679	431	164.4	35.8	12.0	Fas.	19	637	1896	Fairhaven, Cal.	San Francisco, Cal.
204172		St. p.	Alice.	6	6	48.0	11.3	2.8	Fas.	1		1907	Morrison Bluff, Ark.	Memphis, Tenn.
107740		St. s.	Alice.	7	6	44.0	12.0	3.0	Tow.	4		1902	Newbern, N. C.	Newbern, N. C.
107851		St. s.	Alice.	53	53	76.2	19.3	2.8	Tow.	25		1903	Bowling Green, Ky.	Nashville, Tenn.
203990		St. p.	Alice B.	11	8	44.0	11.0	4.6	Fsh.	4		1903	West Bay City, Mich.	Port Huron, Mich.
107690		St. s.	Alice R.	17	13	37.8	14.0	5.0	Frt.	2		1894	Milton, Fla.	Pensacola, Fla.
107647		St. p.	Alice Riggs.	39	25	61.0	14.4	5.6	Tow.	4	95	1892	Concord, Ky.	Cincinnati, Ohio.
106926		St. s.	Alice E. Shipman.	69	46	81.4	18.7	3.5	Fas.	5		1888	Manitowoc, Wis.	Milwaukee, Wis.
106613		St. p.	Aligator.	39	25	61.0	14.4	5.6	Tow.	4		1892	Manitowoc, Wis.	Milwaukee, Wis.
107760		St. s.	Aligator.	39	25	61.0	14.4	5.6	Tow.	4		1892	Manitowoc, Wis.	Milwaukee, Wis.
107852		St. p.	Aligator.	39	25	61.0	14.4	5.6	Tow.	4		1892	Manitowoc, Wis.	Milwaukee, Wis.
107790		St. p.	Aligator.	39	25	61.0	14.4	5.6	Tow.	4		1892	Manitowoc, Wis.	Milwaukee, Wis.
107852		St. p.	Aligator.	39	25	61.0	14.4	5.6	Tow.	4		1892	Manitowoc, Wis.	Milwaukee, Wis.
107850		St. p.	Aligator.	39	25	61.0	14.4	5.6	Tow.	4		1892	Manitowoc, Wis.	Milwaukee, Wis.
107653		St. s.	Alma.	41	41	100.0	21.0	3.8	Tow.	7		1901	Fairfield, N. C.	Elizabeth City, N. C.
107657		St. p.	Alma.	11	10	42.0	15.0	2.6	Fas.	1		1901	Rio Vista, Cal.	San Francisco, Cal.
146834		St. s.	Alma.	99	47	66.6	16.4	7.0	Tow.	6	75	1876	Baltimore, Md.	New London, Conn.
202202		St. s.	Alma.	17	6	40.1	12.0	5.5	Tow.	1		1906	Manchester, Va.	Richmond, Va.
203067	K. V. J. T.	St. y.	Alma.	38	31	58.0	14.2	4.0	Yct.	1		1900	Port Jefferson, N. Y.	New York, N. Y.
203740		St. p.	Alma.	21	21	66.5	24.0	3.5	Fer.	2	15	1906	Mulberry, Ark.	Memphis, Tenn.
204000		St. p.	Alma.	36	36	95.4	17.7	2.8	Fas.	6		1907	Point Pleasant, W. Va.	Wheeling, W. Va.
107184		St. y.	Alma C.	11	8	44.2	9.6	2.8	Yct.	2	50	1895	Detroit, Mich.	Pittsburg, Pa.
107632		St. p.	Alma S.	11	11	46.0	9.0	3.0	Mac.	1		1901	Newport, Ky.	Cincinnati, Ohio.
107693		St. p.	Alma Jane.	38	24	65.7	14.0	2.5	Fas.	8		1901	Poplar Bluff, Mo.	Memphis, Tenn.
204055		St. s.	Alma May.	26	17	60.5	13.1	3.8	Fas.	2		1907	Seville, Fla.	Jacksonville, Fla.
201192		St. p.	Almende.	73	73	101.0	17.8	3.0	Tow.	9	60	1904	Decatur, Ala.	Chattanooga, Tenn.
301925		St. s.	Almida.	10	7	38.0	12.0	4.5	Fas.	1		1904	Lonsdale, R. I.	Providence, R. I.
1254		St. s.	Almira.	14	13	47.8	14.6	4.6	Fsh.	3		1866	Groton, Conn.	Greenport, N. Y.
106361		St. s.	Almira.	19	13	65.3	12.4	4.2	Fas.	2		1885	Clifton, N. Y.	New York, N. Y.
107467	K. P. J. B.	St. y.	ALONA.	306	147	136.0	26.3	16.3	Yct.	20	200	1899	Brooklyn, N. Y.	Do.
107678		St. y.	ALONA.	18	12	47.6	8.8	3.4	Yct.	1		1893	Detroit, Mich.	Milwaukee, Wis.
203756	K. V. S. G.	St. y.	ALONA.	42	37	75.2	14.2	6.6	Yct.	4		1906	Long Island City, N. Y.	New York, N. Y.
203990		St. s.	ALONA.	11	8	38.0	10.2	4.3	Fas.	1		1907	Ballard, Wash.	Pt. Townsend, Wash.
106546		St. s.	Alonzo Lee.	15	15	45.0	17.2	4.5	Mac.	1		1875	Somerset County, Md.	Newport News, Va.
107047		St. p.	Alonzo C. Church.	332	332	172.3	43.3	6.5	Fer.	5	500	1893	Jeffersonville, Ind.	St. Louis, Mo.
107667		St. p.	Alouette.	11	8	36.5	9.4	4.5	Yct.	1		1900	Nahant, Mass.	Boston, Mass.
106096		St. s.	Alpha.	86	43	77.1	19.4	13.0	Tow.	5		1881	Chicago, Ill.	Buffalo, N. Y.
107027		St. s.	Alpha.	22	21	66.0	14.0	6.0	Fsh.	6		1893	Alameda, Cal.	Los Angeles, Cal.
107235		St. s.	Alpha.	8	7	30.3	11.2	3.3	Oys.	1		1896	Freeport, N. Y.	Patchogue, N. Y.
107288		St. s.	Alpha.	10	7	30.0	7.7	3.9	Frt.	4		1897	Seattle, Wash.	Seattle, Wash.
107467	K. P. F. G.	St. y.	Alpha.	36	29	73.0	12.2	5.7	Yct.	4		1899	New York, N. Y.	New York, N. Y.
107658		St. s.	Alpha.	36	16	53.9	14.2	6.4	Tow.	4		1901	Richardson, Wash.	Pt. Townsend, Wash.
107661		St. s.	Alpha.	35	24	57.7	15.8	6.5	Fas.	7		1901	Solomons, Md.	Philadelphia, Pa.
116633		St. s.	Alpha.	43	21	57.2	15.6	8.3	Tow.	3		1882	Buffalo, N. Y.	Buffalo, N. Y.
200632		St. s.	Alpha.	8	6	32.2	9.0	4.0	Mac.	1	12	1902	Crisfield, Md.	Baltimore, Md.
202065		St. s.	Alpha.	7	7	30.4	11.4	3.7	Oys.	1		1905	Stamford, Conn.	Stamford, Conn.
107427		St. s.	Alphard.	32	21	56.6	15.4	6.5	Fsh.	6		1898	Manitowoc, Wis.	Milwaukee, Wis.
106365		St. s.	Alpine.	38	25	61.0	14.5	5.9	Fas.	3		1885	New Baltimore, N. Y.	New York, N. Y.
201178		St. y.	Alpine.	17	11	51.0	10.0	3.9	Yct.	2		1904	South Freeport, Me.	Portland, Me.

<sup>1</sup> Formerly st. s. Viola.  
<sup>2</sup> Formerly (a) st. y. Narod.  
(b) st. y. Avenel.

<sup>3</sup> Formerly st. s. Sallie P. Lindermann.

<sup>4</sup> Formerly (a) U. S. R. C. Trench Cox.  
(b) st. s. Trench Cox.  
<sup>5</sup> Formerly st. s. Shaugraun.

## MERCHANT STEAM VESSELS OF THE UNITED STATES—Continued.

Official No.	Signal letters.	Rig.	Name of vessel.	Gross tonnage.	Net tonnage.	Length.	Breadth.	Depth.	Service.	Crew.	Indicated horsepower.	When built.	Where built.	Home port (where permanent document issued).
81678		St. s.	Alright	48	28	Feet. 67.0	Feet. 19.4	Feet. 6.2	Tow.	4		1890	Battery Park, Va.	Newport News, Va.
130194	J. V. G. F.	Ga. y.	Alsacienne	154	146	116.0	25.0	11.5	Yct.	15		1881	Brooklyn, N. Y.	Bridgeport, Conn.
200394		Ga. s.	Altairo	13	5	34.9	9.6	4.7	Tow.	1		1903	Washington, N. C.	New Bern, N. C.
106574	K. F. H. Q.	St. s.	Alsdorn	508	408	163.5	23.6	8.8	Frt.	13	250	1888	Baltimore, Md.	Baltimore, Md.
106850		St. s.	Alta	11	5	37.0	10.5	3.9	Fah.	2		1899	Eagle Harbor, Wash.	Pt. Townsend, Wash.
107855		Ga. y.	Alta	15	10	49.0	12.3	4.6	Yct.	1		1903	New York, N. Y.	Hartford, Conn.
8883		Ga. s.	Altair	7	7	29.3	11.5	3.7	Mco.	1		1872	Brooklyn, N. Y.	New Haven, Conn.
109053		*St. p.	Altamaha	346	219	128.8	26.3	4.6	Pas.	9	75	1892	Doctortown, Ga.	Savannah, Ga.
107178		Ga. s.	Altha	8	8	37.3	9.2	4.2	Pas.	0		1893	Wayzata, Minn.	St. Paul, Minn.
116572		St. y.	Althoe	26	13	69.0	12.0	5.7	Yct.	6		1893	Boston, Mass.	Newark, N. J.
204150	K. W. C. V.	Ga. y.	Althea	25	22	51.6	12.0	5.4	Yct.	4		1907	Long Island City, N. Y.	Detroit, Mich.
203057		Ga. s.	Alton	7	6	43.1	9.3	3.5	Pas.	0	16	1906	Sandusky, Ohio	Sandusky, Ohio
204109		*St. p.	Alton	800	800	241.1	35.0	7.3	Pas.	41	1,350	1906	Jefferson, Ind.	St. Louis, Mo.
107433		*St. p.	Altona	329	242	123.4	29.7	4.8	Pas.	10	150	1899	Portland, Ore.	Portland, Ore.
105975		*St. p.	Altonian	92	92	102.0	28.0	4.0	Pas.	4		1890	Cincinnati, Ohio	St. Louis, Mo.
108485		St. s.	Altoona	63	31	77.2	16.1	9.0	Tow.	6		1875	Camden, N. J.	Philadelphia, Pa.
200570		Ga. s.	Altoona	13	9	44.6	11.4	4.0	Pas.	1		1903	Astoria, Ore.	Astoria, Ore.
106852		Ga. s.	Alva	15	14	40.9	14.6	6.0	Fah.	2		1891	Bristol, Me.	Rockland, Me.
107034		St. s.	ALVA	2,419	2,000	324.2	42.0	19.6	Pas.	18	1,500	1893	Cleveland, Ohio	Chicago, Ill.
107256		Ga. y.	Alva	23	15	44.2	17.3	4.4	Yct.	1		1896	Eagle Harbor, Wash.	Pt. Townsend, Wash.
106738		St. s.	Alva B.	83	41	73.6	18.5	10.6	Tow.	7		1890	Buffalo, N. Y.	Cleveland, Ohio
107557		St. s.	Alvah S. Chisholm, jr.	478	266	150.0	35.0	8.0	Frt.	10		1900	Marine City, Mich.	Sandusky, Ohio
106292		St. s.	Alvin Brown	17	8	48.0	12.0	5.0	Tow.	2		1884	Richmond, Va.	Newark, N. J.
107623	K. Q. P. O.	Ga. s.	ALVINA	526	318	180.5	26.0	16.9	Yct.	20	1,200	1901	Wilmington, Del.	New York, N. Y.
200923		Ga. s.	Alvina	9	6	39.9	9.9	3.2	Pas.	1		1904	Astoria, Ore.	Astoria, Ore.
106687		*St. p.	Alvira	460	443	144.0	33.6	6.0	Pas.	30	200	1899	San Francisco, Cal.	San Francisco, Cal.
107153		*St. p.	Alvira	197	168	115.0	23.0	6.0	Pas.	10	75	1895	Sausalito, Cal.	Astoria, Ore.
202709		*St. p.	Alysa Gray	32	32	73.5	17.7	2.8	Pas.	11		1905	Madison, Ind.	Louisville, Ky.
92574		St. y.	Amabel	29	19	69.1	11.7	6.4	Yct.	2		1894	Yaok, N. Y.	New York, N. Y.
107828	K. S. G. W.	St. s.	Amaakassin	266	181	121.0	30.6	9.9	Frt.	10		1902	Tomkins Cove, N. Y.	Do.
107111	K. M. B. Q.	St. y.	Amdas	85	42	90.4	17.6	7.8	Yct.	6		1894	Scarsport, Me.	Baltimore, Md.
106810		St. s.	Amalle	8	5	37.0	11.0	4.5	Pas.	1	50	1888	San Francisco, Cal.	San Francisco, Cal.
105836		St. s.	Amagansett	118	21	85.5	18.1	7.5	Fah.	23		1879	Kennebunk, Me.	Greenport, N. Y.
145295		St. s.	Amanda	74	37	69.5	18.0	6.8	Oys.	5		1882	Port Jefferson, N. Y.	New Haven, Conn.
106646		Ga. s.	Amanda Augusta	10	10	36.6	12.0	6.0	Fah.	4		1899	Swans Island, Me.	Southwest Harbor, Me.
201093		Ga. s.	Amanda Bishop	29	27	59.4	18.8	4.5	Oys.	6		1894	Patchogue, N. Y.	Patchogue, N. Y.
107592		St. s.	Amanda Moore	121	83	100.0	21.8	8.6	Pas.	9		1900	Soranton, Miss.	Mobile, Ala.
105218		St. s.	Amanda Powell	38	19	65.5	15.6	6.9	Tow.	4		1873	Kaighna Point, N. J.	Wilmington, Del.
201397		St. s.	AMAZA STONE	6,282	4,930	525.0	55.2	31.0	Pas.	22	1,800	1905	Wyandotte, Mich.	Cleveland, Ohio
202394		Ga. s.	Amazon	15	10	43.0	12.0	5.0	Frt.	2	50	1905	San Francisco, Cal.	San Francisco, Cal.
107348		St. s.	Amazonas	2,228	1,930	295.0	44.0	21.0	Frt.	15	800	1906	West Bay City, Mich.	Duluth, Minn.
107488		Ga. s.	Amelia	9	8	40.0	13.0	3.0	Oys.	1		1899	Bayou Shafter, La.	Brashear, La.
105837		St. s.	Amelia	123	74	81.0	27.6	8.7	Frt.	6		1879	Brooklyn, N. Y.	New York, N. Y.
107817		St. s.	Amelia	29	20	74.0	16.0	5.3	Pas.	4		1903	Mobile, Ala.	Mobile, Ala.
201086		Ga. s.	Amelia	14	8	53.3	10.5	4.0	Pas.	0	30	1904	South Jacksonville, Fla.	Fernandina, Fla.
201404		St. s.	Amelia	16	11	41.5	14.0	5.6	Pas.	7		1904	Scranton, Miss.	Gulfport, Miss.
982		St. s.	America	251	128	128.3	27.3	12.0	Tow.	8	500	1864	Philadelphia, Pa.	New London, Conn.
81471		St. s.	America	42	21	64.4	15.7	6.3	Tow.	3		1894	Buffalo, N. Y.	Duluth, Minn.
105573		St. s.	America	107	53	91.5	20.5	9.5	Tow.	6	350	1875	Brooklyn, N. Y.	New York, N. Y.
106638	K. J. F. B.	St. s.	AMERICA	2,171	1,748	274.7	42.2	13.0	Pas.	17	700	1899	Buffalo, N. Y.	Port Huron, Mich.
107140		St. p.	America	818	667	156.0	36.6	13.3	Fer.	6		1895	Chester, Pa.	New York, N. Y.
107302		St. s.	AMERICA	123	83	80.2	21.0	12.3	Tow.	4	490	1897	Buffalo, N. Y.	Buffalo, N. Y.
107367		St. s.	AMERICA	681	478	164.6	31.0	11.0	Pas.	20	450	1898	Wyandotte, Mich.	Duluth, Minn.
107420		*St. p.	America	427	399	200.0	36.0	6.5	Pas.	40		1888	Jacksonville, Ind.	Galena, Ill.
107437		St. s.	America	99	67	93.9	20.0	6.2	Pas.	3	100	1899	Portland, Ore.	Portland, Ore.
107733		Ga. s.	America	6	6	36.0	10.0	4.2	Pas.	1		1902	Friendship, Me.	Thomaston, Me.
200161		St. s.	America	141	96	89.0	27.3	8.5	Pas.	7		1903	Tomkins Cove, N. Y.	New York, N. Y.
77517		St. s.	American	155	105	89.6	23.5	11.4	Tow.	2	700	1901	Wilmington, Del.	Do.
100170		St. s.	American	20	13	47.0	12.4	6.0	Tow.	8		1876	Philadelphia, Pa.	Philadelphia, Pa.
107433	K. N. V. J.	St. y.	AMERICAN	851	578	215.5	34.4	15.8	Yct.	45		1898	New York, N. Y.	New York, N. Y.
107591	K. Q. J. N.	St. s.	AMERICAN	5,591	3,643	403.8	51.1	30.3	Frt.	46	3,000	1900	Chester, Pa.	Do.
107739		*St. p.	American	190	190	158.0	27.6	4.2	Pas.	9	246	1902	New Decatur, Ala.	Mobile, Ala.
201596		*St. p.	American	171	158	142.5	28.9	4.7	Pas.	20	478	1904	do.	Nashville, Tenn.
201731		*Ga. p.	American Beauty	16	10	59.0	15.3	3.3	Frt.	5		1905	New Orleans, La.	New Orleans, La.
105836		St. s.	American Eagle	110	64	104.8	24.4	9.0	Tow.	7	311	1880	Sandusky, Ohio	Toledo, Ohio
107753		Ga. s.	American Eagle	11	10	34.0	13.2	4.2	Mco.	1		1872	Woodhaven, N. Y.	Patchogue, N. Y.
202190		Ga. s.	American Eagle	10	7	44.0	11.7	4.0	Pas.	2		1903	Saugatuck, Mich.	Chicago, Ill.
203416		*Ga. p.	American Eagle	13	6	58.7	14.1	2.6	Frt.	3		1906	Westwego, La.	New Orleans, La.
201639		Ga. s.	American Reporter	7	5	40.8	8.2	4.1	Pas.	3		1904	Baltimore, Md.	Baltimore, Md.
203036		Ga. s.	Americus	73	60	70.5	22.5	6.4	Oys.	2	85	1906	Tottenville, N. Y.	New Haven, Conn.
107788		St. s.	Amerind	-14	10	48.0	12.0	4.8	Fah.	1	90	1902	Tacoma, Wash.	Tacoma, Wash.
106160		Ga. s.	Amie	13	11	45.0	13.0	4.0	Pas.	2		1883	Greenport, N. Y.	Greenport, N. Y.

1 Formerly st. s. Wright and Willis.

2 Formerly sch. y. Norseman.

3 Formerly st. y. Stella.

4 Formerly st. y. Chic.

5 Formerly st. y. Margaret.

6 Formerly st. s. The Hoyt Bros. Co.

7 Formerly st. s. W. &amp; J. Connell.

8 Formerly st. s. John L. Brainard.

9 Formerly st. s. Irwin.



## MERCHANT STEAM VESSELS OF THE UNITED STATES—Continued.

Official No.	Signal letters	Rig.	Name of vessel.	Gross tonnage.	Net tonnage.	Length.	Breadth.	Depth.	Service.	Crew.	Indicated horsepower.	When built.	Where built.	Home port (where permanent document issues).
202218		Na. s.	Amorita	11	8	53.5	9.9	3.7	Pas.	2	20	1903	Alexandria Bay, N. Y.	Cape Vincent, N. Y.
107633		Ga. s.	Amphion	20	14	48.0	14.2	4.8	Pas.	3	3	1901	Bridgeport, Conn.	New York, N. Y.
8677		Na. y.	Amrita	23	20	58.4	10.5	4.5	Yct.	3	3	1865	New York, N. Y.	Bristol, R. I.
200618		*St. p.	Amy Hewes	85	85	115.0	23.0	3.2	Pas.	7	7	1903	Franklin, La.	Braashear, La.
109633		St. s.	Anabel	47	34	65.2	16.0	7.0	Fah.	7	7	1892	Manitowoc, Wis.	Grand Haven, Mich.
107463	K. P. D. M.	St. y.	Anago	17	10	54.4	9.4	5.3	Yct.	3	3	1899	South Boston, Mass.	Boston, Mass.
107421		*St. p.	Anawanda	31	15	45.0	12.0	3.5	Prs.	5	5	1896	St. Michael, Alaska	St. Michael, Alaska.
106700		St. s.	Ancient City	27	10	60.7	14.5	3.2	Tow.	3	3	1894	St. Augustine, Fla.	Tampa, Fla.
109028		St. s.	ANDASTE	1,573	1,256	296.9	38.1	17.9	Frt.	20	856	1892	Cleveland, Ohio	Marquette, Mich.
201326		*Ga. p.	Andrew Maxene	11	11	57.0	16.2	2.0	Tow.	2	2	1904	Concord, Ky.	Cincinnati, Ohio.
107367		St. s.	ANDREW CARNEGIE	4,106	3,067	403.0	46.0	24.3	Pas.	21	1,425	1897	Cleveland, Ohio	Cleveland, Ohio.
107304		St. p.	ANDREW CHRISTY	830	522	170.0	46.0	7.4	Fer.	6	1,000	1897	Jeffersonville, Ind.	St. Louis, Mo.
108006		St. c. bt.	Andrew Steiler	183	106	96.5	17.7	9.0	Frt.	4	4	1880	Tonawanda, N. Y.	Buffalo, N. Y.
106734		St. s.	Andrew A. McLean	23	11	50.5	15.0	7.2	Tow.	2	2	1890	West Bay City, Mich.	Port Huron, Mich.
107220		St. s.	Andrew H. Green	79	54	72.8	20.3	10.0	Tow.	5	500	1896	Benton Harbor, Mich.	Chicago, Ill.
107228		St. s.	Andy	53	36	68.3	17.2	8.6	Pas.	3	250	1896	do.	Do.
106630		St. s.	Angela	62	44	58.5	17.7	8.3	Tow.	18	18	1899	Port Angeles, Wash.	Portland, Ore.
106369		St. s.	Angela B. Nickerson	46	26	70.0	15.0	6.8	Fah.	10	10	1886	Boothbay, Me.	Provincetown, Mass.
200408		*Ga. p.	Angelina M	13	13	45.0	10.0	3.0	Tow.	6	6	1903	Vicksburg, Miss.	Vicksburg, Miss.
107494		St. s.	ANGELINE	4,644	3,538	423.0	51.9	28.0	Pas.	22	1,150	1899	Wyandotte, Mich.	Cleveland, Ohio.
203676		*Ga. p.	Angeline	14	14	49.8	18.0	2.8	Pas.	4	4	1905	Edwardsville, Ill.	Memphis, Tenn.
106593		St. s.	Angie and Nellie	45	34	64.5	16.9	6.5	Tow.	5	5	1882	Wilmington, Del.	Brunswick, Ga.
91079		St. p.	Angler	409	290	168.5	28.0	8.0	Pas.	35	545	1878	do.	New York, N. Y.
106896		St. s.	Angler	18	9	54.1	12.2	5.2	Fah.	6	6	1880	Detroit, Mich.	Port Huron, Mich.
107001		Na. s.	Angler	9	6	43.0	10.6	4.3	Pas.	1	1	1893	Maroonhook, Pa.	Philadelphia, Pa.
107328		Ga. s.	Angler	14	14	41.5	15.0	4.5	Fah.	4	4	1900	Greenport, N. Y.	Greenport, N. Y.
203240		St. s.	Angelica	8	6	30.8	12.4	4.0	Fah.	2	2	1892	Camden, N. J.	Philadelphia, Pa.
106322		St. s.	Anita	45	22	68.9	15.6	7.6	Tow.	4	4	1873	Baltimore, Md.	Norfolk, Va.
106373		St. s.	Anita	14	9	49.9	10.0	2.5	Pas.	1	1	1872	New York, N. Y.	New York, N. Y.
106347	K. J. D. S.	St. y.	Anita	74	50	97.0	15.5	6.5	Yct.	9	9	1888	Brooklyn, N. Y.	Do.
107186	K. M. J. T.	St. y.	Anita	232	158	158.5	21.7	10.7	Yct.	19	950	1895	Baltimore, Md.	Philadelphia, Pa.
201693		Ga. y.	Anita	16	6	49.3	11.0	3.5	Yct.	3	25	1904	Bacon, Ohio	Tampa, Fla.
203431		Ga. s.	Anita	25	13	63.5	14.7	3.6	Pas.	1	1	1906	Galveston, Tex.	Galveston, Tex.
200442		Ga. s.	Anita D	29	29	69.0	21.0	4.8	Frt.	5	5	1903	Madisonville, La.	New Orleans, La.
106974		St. s.	Ann Arbor, No. 1	1,127	563	260.4	63.0	14.7	Pas.	23	1,200	1892	Toledo, Ohio	Grand Haven, Mich.
106964		St. s.	Ann Arbor, No. 2	1,144	572	264.2	63.0	14.2	Pas.	25	325	1892	do.	Do.
107416		St. s.	ANN ARBOR, No. 3	1,677	906	256.3	62.3	15.3	Pas.	24	1,200	1896	Cleveland, Ohio	Do.
203690		St. s.	ANN ARBOR, No. 4	1,884	1,062	256.0	62.0	19.0	Pas.	26	1,170	1906	do.	Do.
106700		St. s.	Anna	30	19	55.0	14.5	6.8	Pas.	3	3	1899	Berkley, Va.	Norfolk, Va.
106966		St. s.	Anna	25	12	62.0	14.2	5.9	Fah.	7	7	1892	Grand Haven, Mich.	Grand Haven, Mich.
107812		*Ga. p.	Anna Austin	19	19	61.0	15.5	2.5	Fer.	2	16	1850	Vermilion, S. Dak.	Sioux City, Iowa.
107881		St. s.	Anna B.	9	6	33.0	9.0	4.0	Fah.	3	3	1903	Long Branch, Wash.	Tacoma, Wash.
107750		St. s.	Anna Barron	82	53	76.8	19.2	7.5	Tow.	5	120	1904	Astoria, Ore.	Portland, Ore.
106146		Ga. s.	Anna Bell	5	5	28.9	10.5	2.7	Frt.	1	1	1883	Hunting Quarter, N. C.	Newbern, N. C.
106531		Ga. s.	Anna Bell	28	25	52.0	20.0	4.5	Tow.	2	2	1888	Paulsboro, N. J.	Philadelphia, Pa.
106624		Ga. s.	Anna Bell	7	6	30.7	13.7	3.3	Mcs.	1	1	1888	Oyster Bay, N. Y.	New York, N. Y.
202820		Ga. s.	Anna K.	12	9	39.5	12.6	4.1	Mcs.	2	2	1906	Oceanus, N. Y.	Do.
201547		Ga. s.	Anna Long	25	6	54.6	19.8	3.3	Oys.	7	7	1904	Blount, Miss.	Gulfport, Miss.
1481		Ga. s.	Anna M.	11	10	39.2	13.7	4.3	Frt.	2	2	1890	New Haven, Conn.	Providence, R. I.
107673		St. y.	Anna M.	62	58	80.0	19.0	3.6	Yct.	2	2	1895	Brooklyn, N. Y.	Providence, R. I.
106558		Ga. s.	Anna Seaman	9	8	29.5	11.6	3.2	Mao.	1	1	1874	Eastport, Me.	New York, N. Y.
106551		St. s.	Anna Shaw	12	6	40.3	11.0	5.0	Tow.	3	3	1899	Millville, N. J.	Boston, Mass.
106911		Ga. s.	Anna W.	6	6	35.0	11.0	2.4	Fsh.	0	0	1890	New Haven, Conn.	Providence, R. I.
107676	K. R. D. J.	St. s.	Anna W.	204	139	103.5	25.5	10.5	Tow.	5	500	1901	Philadelphia, Pa.	Wilmington, Del.
107840		St. s.	ANNA O. MUNCH	4,385	3,229	380.0	50.0	28.0	Pas.	21	1,460	1903	Cleveland, Ohio	Cleveland, Ohio.
201451	K. T. L. C.	St. s.	Anna E. Combes	158	114	113.6	23.2	6.6	Frt.	3	3	1904	East Rockaway, N. Y.	New York, N. Y.
106429		St. s.	Anna F. Onen	22	15	53.9	12.4	5.6	Fsh.	7	7	1886	Youngstown, N. Y.	Buffalo, N. Y.
706265		St. s.	Anna J. Kipp	42	21	74.7	16.7	6.7	Tow.	5	5	1873	Camden, N. J.	New York, N. Y.
200638		Ga. s.	Anna M. Froine	45	19	69.5	20.8	5.7	Oys.	2	2	1904	Greenwich, N. J.	Camden, N. J.
106063		St. s.	Anna S. Cooper	85	42	91.9	21.5	7.3	Tow.	7	7	1882	New Orleans, La.	New York, N. Y.
202393		*Ga. p.	Annadell	13	13	48.8	12.3	2.8	Fer.	2	2	1905	Portland, Me.	St. Louis, Mo.
106993		St. p.	Annapolis	877	483	202.5	65.2	14.3	Pas.	36	1,200	1889	Baltimore, Md.	Baltimore, Md.
116530		St. p.	Annapolis	485	336	174.0	28.0	6.6	Pas.	10	466	1892	do.	Do.
106294		Ga. s.	Anne	13	6	34.2	14.8	3.7	Oys.	3	3	1884	Smithtown, N. Y.	Port Jefferson, N. Y.
203671		Ga. s.	Anne	12	10	50.2	12.1	3.2	Frt.	3	80	1906	Alton, Ill.	St. Louis, Mo.
201088		St. s.	ANNE ARUNDEL	795	670	174.0	36.0	10.2	Pas.	44	500	1904	Baltimore, Md.	Baltimore, Md.
204067		Ga. s.	Annetta V.	12	9	50.0	11.0	4.0	Frt.	2	2	1907	Cambridge, Md.	Do.
203004	K. V. U. G.	Ga. y.	Annetto	34	29	73.1	14.2	4.2	Yct.	6	6	1895	New York, N. Y.	New York, N. Y.
106997		St. s.	Annex	16	13	36.0	10.0	3.7	Tow.	3	3	1881	Rondout, N. Y.	Albany, N. Y.
107187		St. p.	Annex	529	415	139.3	31.1	12.3	Fer.	7	425	1895	Tomkins Cove, N. Y.	New York, N. Y.
106795		St. p.	Annex 4	501	400	138.7	31.6	11.8	Fer.	7	425	1890	Wilmington, Del.	Do.
106860		St. p.	Annex 5	517	406	136.7	31.6	11.8	Fer.	7	425	1891	do.	Do.
23756		St. s.	Annie	30	15	60.5	12.5	7.0	Tow.	4	4	1868	New Baltimore, N. Y.	Albany, N. Y.
106164		St. s.	Annie	27	13	57.1	15.6	6.6	Tow.	4	4	1883	Baltimore, Md.	Baltimore, Md.

1 Formerly st. y. (a) Blitz.  
 2 Formerly st. p. Sasafra.  
 3 Formerly st. p. Mary Morgan.

4 Formerly st. s. Anna Belle.  
 5 Formerly ga. y. Rambler.

6 Formerly st. s. (a) Susie Gidney.  
 7 Formerly st. s. (b) Susie.  
 † Composite.



## MERCHANT STEAM VESSELS OF THE UNITED STATES—Continued.

Official No.	Signal letters.	Rlg.	Name of vessel.	Gross tonnage.	Net tonnage.	Length.	Breadth.	Depth.	Service.	Crew.	Indicated horsepower.	When built.	Where built.	Home port (where permanent document issues).
						Feet.	Feet.	Feet.						
106271		St. s.	Annie.	75	37	80.0	18.0	8.0	Tow.	4		1884	Alexandria, Va.	Toledo, Ohio.
105395		Ga. s.	Annie.	9	7	42.0	11.8	3.4	Oys.	1		1870	Newark, Md.	Cape Charles, Va.
106483		St. s.	Annie.	20	10	51.5	13.3	5.0	Pass.	2		1887	Alameda, Cal.	San Francisco, Cal.
106633		St. s.	Annie.	78	48	75.0	20.5	9.2	Tow.	7		1899	Lorain, Ohio.	Cleveland, Ohio.
106942		Ga. s.	Annie.	14	10	45.0	14.4	3.0	Fsh.	2		1892	Cedar Keys, Fla.	Key West, Fla.
106964		St. s.	Annie.	23	11	60.0	11.6	6.0	Tow.	8		1892	Cedar Bayou, Tex.	Galveston, Tex.
107580		Ga. s.	Annie.	12	9	43.3	10.5	4.1	Pass.	1		1896	Portland, Ore.	Astoria, Ore.
136750		St. s.	Annie.	72	45	97.0	23.3	6.5	Frt.	5		1899	Pocomoke City, Md.	Philadelphia, Pa.
200690		Ga. p.	Annie.	13	9	33.0	9.6	2.8	Oys.	1		1903	Plaquemine, La.	Brashear, La.
201185		St. s.	Annie.	12	8	36.1	10.8	4.5	Tow.	2	8	1900	Chenega, Alaska.	Valdes, Alaska.
203000		St. p.	Annie.	29	29	5.53	27.0	3.2	Pld.	3		1906	Bay City, Mich.	Port Huron, Mich.
203945		Ga. s.	Annie.	12	8	50.0	13.6	3.7	Frt.	2		1907	Frederica, Ga.	Brunswick, Ga.
107540		St. s.	Annie B.	13	5	43.3	9.2	4.3	Tow.	2		1900	Jacksonville, Fla.	Jacksonville, Fla.
202177		Ga. s.	Annie B.	9	6	37.5	11.2	3.7	Pass.	1	10	1905	Decatur, Wash.	Pt. Townsend, Wash.
107604		Ga. s.	Annie Belle.	9	9	50.0	9.4	4.0	Pass.	3		1900	St. Joseph, Mich.	Evansville, Ind.
105867		St. p.	Annie Cade.	178	178	127.5	32.0	4.5	Per.	5	125	1879	Leavenworth, Kans.	Kansas City, Mo.
81171		Ga. s.	Annie Comings.	452	431	150.0	32.0	5.6	Pass.	17		1887	East Portland, Ore.	Portland, Ore.
6436		St. s.	Annie D.	20	10	54.0	13.0	4.5	Fsh.	4		1896	Saugatuck, Mich.	Milwaukee, Wis.
107038		St. p.	Annie D.	85	85	101.0	21.0	5.6	Pass.	4		1903	Stockton, Ala.	Mobilis, Ala.
106929		Ga. s.	Annie D.	10	9	33.4	14.2	3.3	Fsh.	2		1885	Staten Island, N. Y.	Greenport, N. Y.
106722		Ga. s.	Annie Ellsworth.	14	7	50.0	13.0	3.8	Frt.	2		1899	Baltimore, Md.	Crisfield, Md.
106972		St. s.	Annie Edmons.	28	14	49.5	14.0	6.0	Tow.	3		1892	Athens, N. Y.	Boston, Mass.
105675		Ga. s.	Annie Goffroy.	21	12	45.0	16.0	6.0	Fsh.	6		1877	Noank, Conn.	Somers Point, N. J.
107035		St. s.	Annie H.	40	20	66.5	15.9	5.4	Tow.	5		1893	Dinamore, Fla.	Jacksonville, Fla.
120909		St. s.	Annie II.	7	6	39.2	9.8	3.6	Pass.	3		1921	Poquoson, Va.	Washington, D. C.
107240		St. s.	Annie Jane.	14	9	44.0	13.8	4.1	Fsh.	2		1896	Seattle, Wash.	Port Angeles, Wash.
106527		St. s.	Annie L.	47	23	64.5	17.4	7.1	Tow.	6		1888	Tottenville, N. Y.	New York, N. Y.
204008		Ga. s.	Annie L.	20	10	50.5	15.5	4.5	Fsh.	5	15	1906	Bath, Me.	Newport, R. I.
105106		St. s.	Annie Laurie.	244	189	133.0	24.6	10.7	Frt.	10	25	1871	Marine City, Mich.	Sandusky, Ohio.
106259		St. s.	Annie Laurie.	352	316	97.2	28.4	8.2	Tow.	7		1884	Communipaw, N. J.	New York, N. Y.
203655		Ga. s.	Annie Laurie.	9	6	48.0	14.0	3.0	Oys.	2	15	1906	Wachapreague, Va.	Cape Charles, Va.
107185		St. s.	Annie M.	13	9	46.4	12.4	3.6	Pass.	2		1895	Cedar Keys, Fla.	Apalachicola, Fla.
203255		St. s.	Annie M.	45	33	49.1	16.7	4.5	Oys.	3		1898	Warwick, R. I.	Bristol, R. I.
206774		St. p.	Annie P.	55	55	98.4	22.9	3.1	Frt.	13		1904	Campit, La.	New Orleans, La.
107535		St. s.	Annie R.	32	22	57.2	14.6	6.0	Fsh.	3		1900	Ashtabula, Ohio.	Cleveland, Ohio.
203542		Ga. s.	Annie Rousel.	14	9	39.7	12.2	4.4	Fsh.	2		1906	Port Angeles, Wash.	Port Angeles, Wash.
107703		St. y.	ANNIE RUSSELL.	127	91	125.0	25.0	4.5	Yct.	5	146	1902	Dubuque, Iowa.	St. Louis, Mo.
204007		Ga. s.	Annie Schmitz.	8	6	25.7	12.6	4.5	Fsh.	2	7	1807	Noank, Conn.	Stonington, Conn.
105777		St. s.	Annie E. Gallup.	141	74	116.6	18.7	9.3	Fsh.	23		1878	Fall River, Mass.	Greenport, N. Y.
1387		St. s.	Annie L. Smith.	43	23	61.3	15.5	7.0	Tow.	4	220	1868	Chicago, Ill.	Duluth, Minn.
202702		St. s.	ANNIE L. VANSIVER.	194	132	127.0	27.0	7.5	Pass.	9	300	1905	Camden, N. J.	Philadelphia, Pa.
105768		St. s.	Annie L. Wilcox.	129	82	117.5	19.2	8.7	Fsh.	19		1878	Mystic, Conn.	Stonington, Conn.
107090		Ga. s.	Annie M. Nixon.	40	27	59.6	17.0	6.3	Fsh.	5		1894	Tacoma, Wash.	Pt. Townsend, Wash.
201322		Ga. p.	Annie M. Shaw.	12	12	55.9	11.3	2.2	Tow.	2		1904	Ironton, Ohio.	Cincinnati, Ohio.
106583		Ga. s.	Annie P. Parks.	11	7	37.5	16.2	3.4	Frt.	1		1888	St. Peters, Md.	Norfolk, Va.
106298		St. s.	Annie R. Hennes.	47	37	59.8	12.5	6.0	Pass.	4		1884	Buffalo, N. Y.	Marquette, Mich.
105491		St. s.	Annie R. Wood.	25	12	56.4	14.5	6.2	Tow.	3		1875	Philadelphia, Pa.	New York, N. Y.
1810		Ga. s.	Anny.	11	9	31.8	14.6	4.0	Msc.	1		1899	Port Richmond, N. Y.	Do.
107163		St. s.	Anodyne.	13	6	36.0	9.9	4.3	Pass.	4		1895	Bristol, Me.	Damariscotta, Me.
200924	K. T. C. W.	St. y.	ANONA.	146	87	117.3	17.5	10.2	Yct.	15	500	1904	Boston, Mass.	Detroit, Mich.
200999		Ga. s.	Anona.	10	10	37.0	12.8	6.6	Msc.	1		1904	Cushing, Me.	Newport, R. I.
201080		Ga. s.	Anona.	9	8	45.8	8.3	3.7	Msc.	3		1904	Onro, Wis.	Milwaukee, Wis.
203091		Ga. y.	Anona.	9	9	30.6	7.2	4.2	Yct.		9	1904	East Providence, R. I.	Providence, R. I.
107301		St. s.	ANSON M. BANOS.	178	68	101.0	23.0	12.2	Tow.	15	900	1897	Wilmington, Del.	New York, N. Y.
106402		St. s.	Anspach.	15	8	45.3	12.3	5.3	Fsh.	6		1879	Detroit, Mich.	Chicago, Ill.
108440		St. s.	Antalopo.	29	19	60.3	11.2	4.6	Pass.	2		1888	Marshall, Ore.	Cood Bay, Ore.
108573		St. p.	Antelopo.	155	82	95.0	21.0	5.5	Per.	3	176	1888	Eureka, Cal.	Eureka, Cal.
107637		St. s.	Antelopo.	10	6	42.5	11.6	5.5	Pass.	2		1901	Wrangell, Alaska.	Wrangell, Alaska.
203314		Ga. s.	Antelopo.	10	9	43.6	9.0	4.0	Pass.	10		1902	Detroit, Mich.	Detroit, Mich.
106588		St. s.	Anthes.	24	12	53.8	11.1	6.0	Pass.	4		1887	Hoboken, N. J.	New York, N. Y.
107008		St. s.	Anthony Groves, jr.	605	482	199.2	23.2	8.6	Pass.	22	520	1893	Philadelphia, Pa.	Philadelphia, Pa.
107190		St. s.	Anthracto.	76	52	72.2	18.0	9.2	Tow.	4		1895	do.	Newark, N. J.
107696		Ga. p.	Antl.	12	12	40.0	10.0	3.0	Pass.	1		1901	Geneseo, Ill.	Rock Island, Ill.
204018	K. W. B. N.	St. s.	ANTILLES.	6,878	4,326	410.0	53.2	25.6	Pass.	130	5,000	1907	Philadelphia, Pa.	New York, N. Y.
95983		St. s.	Antoinette.	221	136	101.5	24.3	8.5	Pass.	7	300	1898	Athens, N. Y.	Do.
107590		St. p.	Antoinette.	54	54	100.7	19.9	3.9	Pass.	5		1900	Leavenworth, Ind.	Wheeling, W. Va.
200074		Ga. s.	Antoinette.	7	5	36.0	9.4	6.2	Tow.	3		1903	Hickman, Ky.	Calro, Ill.
203500		Ga. s.	Antoinette.	9	9	38.0	9.0	3.0	Tow.	1		1900	Tell City, Ind.	Evansville, Ind.
200688		St. p.	Anton Brucken.	40	40	62.5	24.0	3.5	Tow.	4	30	1902	Rumsey, Ky.	Do.
107618		St. p.	Anton Wilbert.	52	52	91.3	21.0	3.0	Tow.	4		1900	Plaquemine, La.	Brashear, La.
106012		St. s.	Antwerp.	171	94	102.0	27.6	9.2	Elr.	9	200	1881	Greenpoint, N. Y.	New York, N. Y.
202077	K. T. V. P.	Ga. s.	Anvil.	363	276	116.0	24.5	16.5	Frt.	12	250	1905	San Francisco, Cal.	San Francisco, Cal.
107772		Ga. p.	Any One.	9	9	56.0	10.4	2.0	Pass.	1		1902	Terre Haute, Ind.	Evansville, Ind.
105923		St. p.	Apache.	938	785	203.0	42.3	8.0	Pass.	35	566	1880	Oakland, Cal.	San Francisco, Cal.
107370		St. y.	Apache.	21	12	57.2	8.6	7.3	Yct.	2		1898	East Boston, Mass.	Bridgeport, Conn.

1 Formerly st. s. E. James Tull.  
2 Formerly ga. y. Annie Russell.

3 Formerly st. p. Wm. M. Hoag.  
4 Formerly st. s. Florence.

5 Formerly st. s. Huntington.  
6 Center wheel.

## MERCHANT STEAM VESSELS OF THE UNITED STATES—Continued.

Official No.	Signal letters.	Rig.	Name of vessel.	Gross tonnage.	Net tonnage.	Length.	Breadth.	Depth.	Services.	Crew.	Indicated horsepower.	When built.	Where built.	Home port (where permanent document issues).
						Feet.	Feet.	Feet.						
107652	K. Q. V. N.	St. s.	APACHE	4,145	3,205	336.5	46.1	20.5	Pas.	68	5,000	1901	Philadelphia, Pa.	New York, N. Y.
107653		Ga. s.	Apache	16	7	53.0	12.5	5.0	Fsh.	3		1903	Bay City, Mich.	Do.
107440	K. N. W. F.	St. y.	APHRODITE	1,147	654	262.5	35.6	20.1	Yct.	56	3,200	1899	Bath, Me.	Do.
86420		Na. y.	Aphrodite	7	7	32.5	8.0	3.6	Yct.	6		1898	Boston, Mass.	Boston, Mass.
92242		St. s.	Apollo	83	56	57.0	13.0	5.0	Pas.	4		1890	Menasha, Wis.	Grand Haven, Mich.
107154		St. p.	Apollo	105	56	90.2	19.8	9.8	Pas.	10	360	1895	Baltimore, Md.	Baltimore, Md.
107375		*St. p.	Apollo No. 1	44	44	90.2	21.2	3.8	Pas.	7		1898	Kilbourn, Wis.	La Crosse, Wis.
105711		Ga. s.	Aqua Pura	11	10	36.0	11.4	4.2	Frt.	2		1870	Gloucester, Mass.	Deer Isle, Me.
106680		St. s.	Aquidneck	58	29	60.3	17.9	7.4	Tow.	3	150	1889	Boston, Mass.	New London, Conn.
107667	K. R. G. B.	St. y.	AQUILLO	176	103	127.4	20.0	11.3	Yct.	16	700	1901	South Boston, Mass.	New York, N. Y.
202481		Ga. s.	Arab	12	11	35.4	9.0	5.5	Frt.	1		1905	Boston, Mass.	Boston, Mass.
106328		Ga. s.	Arabell	18	17	35.4	15.3	6.6	Mec.	2		1884	Bath, Me.	Newport, R. I.
106900		Ga. s.	Arabell	14	13	37.9	15.4	6.0	Mec.	5		1880	Newport, R. I.	Newport, R. I.
201545	K. T. M. L.	St. s.	Arabs	155	91	106.5	24.5	12.0	Pas.	6	750	1904	San Francisco, Cal.	New York, N. Y.
107228	K. V. R. S.	St. s.	ARAGON	1,460	1,072	247.7	42.6	14.8	Frt.	18	650	1896	Wyandotte, Mich.	Do.
107665	K. R. B. V.	St. s.	ARAFAROK	4,145	3,205	336.5	46.1	20.5	Pas.	70	5,000	1901	Philadelphia, Pa.	Do.
203006		Ga. s.	Arab	11	11	34.0	12.7	4.8	Frt.	1		1906	Port Jefferson, N. Y.	Do.
107312		Ga. s.	Arbutus	7	6	34.7	11.7	2.9	Frt.	1		1897	Morgan City, La.	Galveston, Tex.
107842		Ga. y.	Arbutus	7	6	40.0	9.1	4.6	Yct.	1		1903	Penngrove, N. J.	Philadelphia, Pa.
201140		Ga. y.	Arbutus	9	6	45.0	11.0	3.0	Yct.	1		1904	Bay City, Mich.	Grand Haven, Mich.
107781		Ga. s.	Arcade	11	8	27.2	14.0	5.0	Mec.	1		1902	Roslyn, N. Y.	Cold Spring, N. Y.
106582		St. s.	ARCADIA	230	146	118.3	26.2	9.1	Frt.	11	200	1888	Milwaukee, Wis.	Grand Haven, Mich.
201285		Ga. y.	ARCADIA	17	14	43.0	14.5	4.1	Yct.	1		1904	Toledo, Ohio	Chicago, Ill.
106613		St. s.	Arctics	560	415	180.0	26.2	8.6	Pas.	15	250	1876	San Francisco, Cal.	San Francisco, Cal.
106617		St. s.	Archer	74	44	74.1	22.8	6.4	Tow.	5		1889	Fall River, Mass.	Fall River, Mass.
106546		St. s.	Archey Crossman	51	25	70.0	17.5	7.4	Tow.	7		1888	Jersey City, N. J.	New York, N. Y.
106543		St. s.	Archibald Watt	32	16	56.5	16.8	6.3	Tow.	3		1888	Athens, N. Y.	Do.
105799		Ga. s.	Archie Mills	7	7	34.4	11.9	2.6	Mec.	1		1878	Patchogue, N. Y.	Do.
107822		*St. p.	Archon	48	48	100.2	20.2	4.2	Tow.	13	250	1903	Evansville, Ind.	New Orleans, La.
203701		St. p.	Arcola	73	46	107.0	22.0	3.0	Tow.	10		1899	Stillwater, Minn.	St. Paul, Minn.
105876		St. p.	Arctic	394	284	145.0	30.0	7.8	Fer.	9	453	1879	Wilmington, Del.	Caraden, N. J.
106040		St. s.	Arctic	71	42	76.5	18.1	9.1	Tow.	7	285	1881	Manitowoc, Wis.	Duluth, Minn.
106090		St. s.	Arctic	33	16	53.0	15.0	6.7	Tow.	3		1882	Camden, N. J.	Philadelphia, Pa.
106728		St. s.	Arctic	42	21	61.6	19.0	7.0	Pas.	4	60	1890	Alameda, Cal.	San Francisco, Cal.
106905		St. s.	Arctic	23	17	50.0	17.5	3.3	Pld.	2		1891	Sandusky, Ohio	Sandusky, Ohio
107629		*St. p.	Arctic	18	18	60.0	10.4	3.0	Pas.	4		1901	Muscatine, Iowa	Rock Island, Ill.
107640	K. Q. T. D.	St. s.	Arctic	392	277	145.0	32.0	11.0	Pas.	17	350	1901	Bay City, Oreg.	New York, N. Y.
203099		St. s.	Arctic	9	6	36.8	10.0	4.4	Frt.	3		1906	Buffalo, N. Y.	Buffalo, N. Y.
107665		*St. p.	Arctic Bird	38	27	50.9	16.5	3.5	Frt.	4		1898	Sausalito, Cal.	San Francisco, Cal.
92114		St. y.	ARDATH	18	14	70.0	10.4	3.5	Yct.	4		1889	Newburgh, N. Y.	New York, N. Y.
95879	K. T. Q. O.	St. s.	Ardea	58	29	85.9	15.0	8.3	Yct.	8		1896	Boston, Mass.	Do.
77495		St. s.	Ardeella	51	34	51.0	15.5	5.6	Oys.	4		1898	Essex, Mass.	Providence, R. I.
107766		St. s.	Ardent	106	72	106.2	22.0	7.0	Fsh.	40	125	1902	Baltimore, Md.	Greenport, N. Y.
108024		Na. s.	Arcanthe	5	5	25.0	12.5	3.5	Fsh.	1		1891	Newport, R. I.	New Bedford, Mass.
107709		Ga. y.	Arclar	13	11	36.0	12.4	5.0	Yct.	2		1901	Patchogue, N. Y.	New York, N. Y.
107239		*St. p.	Argand	96	96	132.6	24.0	5.0	Pas.	8		1896	Lovanna, Ohio	Cincinnati, Ohio
90506		St. s.	Argo	105	45	90.5	20.5	9.0	Tow.	6	300	1873	Hartford, Conn.	New London, Conn.
107157		St. s.	Argo	721	490	192.0	35.0	12.8	Frt.	12	600	1895	Detroit, Mich.	Cleveland, Ohio
107338		St. s.	Argo	180	112	117.5	21.8	9.6	Tow.	10	200	1898	Ballard, Wash.	Eureka, Cal.
107627		St. s.	ARGO	1,089	740	173.5	31.6	20.8	Pas.	30		1901	Toledo, Ohio	Chicago, Ill.
202340		Ga. y.	Argo	12	9	43.0	9.0	3.6	Yct.	1		1904	New York, N. Y.	Patchogue, N. Y.
203652		St. s.	Argo	65	44	67.1	20.0	9.0	Tow.	6	150	1906	Port Blakeley, Wash.	Seattle, Wash.
107340		Ga. s.	Argonaut	7	6	26.8	10.8	5.5	Fsh.	1		1898	Friendship, Me.	Rockland, Me.
107361		Ga. s.	ARGONAUT	15	9	33.0	9.0	9.0	(?)	0		1897	Baltimore, Md.	Baltimore, Md.
107406		St. s.	ARGONAUT	15	7	50.0	10.0	3.5	Pra.	4		1896	St. Michael, Alaska	St. Michael, Alaska
200664		Ga. y.	Argonaut	21	18	65.0	13.2	4.2	Yct.	2		1904	Greenport, N. Y.	New York, N. Y.
201427		St. s.	Argosy	48	33	69.0	16.0	7.4	Pas.	2		1904	Buffalo, N. Y.	Buffalo, N. Y.
202374		Ga. s.	Argosy	23	15	54.4	13.3	3.3	Pas.	3		1905	Tacoma, Wash.	Tacoma, Wash.
106621		St. s.	Argus	25	15	80.0	12.2	5.9	Oys.	3		1891	Port Jefferson, N. Y.	Cold Spring, N. Y.
107577	K. Q. G. P.	St. s.	ARGYLL	2,953	1,880	320.3	40.7	24.5	Tow.	37	1,800	1892	West Hartlepool, Eng.	New York, N. Y.
107534	K. S. J. R.	St. y.	ARIA	192	130	145.1	18.4	11.1	Yct.	18		1903	New York, N. Y.	Bangor, Me.
1734		St. s.	Ariadne	22	11	55.8	11.4	6.6	Tow.	4		1868	Buffalo, N. Y.	Calro, Ill.
107767	K. R. T. H.	St. y.	ARIADNE	246	168	110.0	26.0	19.0	Yct.	12	125	1902	Wilmington, Del.	Pittsburg, Pa.
94740		St. s.	Ariel	52	26	70.3	18.0	7.8	Pas.	5		1883	Philadelphia, Pa.	Boston, Mass.
109032		St. s.	Ariel	201	119	95.9	28.9	11.1	Fer.	7	360	1881	Detroit, Mich.	Detroit, Mich.
109089		Ga. s.	Ariel	5	5	29.0	12.6	3.0	Oys.	1		1882	Patchogue, N. Y.	Stamford, Conn.
107477		St. s.	Ariel	7	6	43.3	8.8	3.4	Pas.	2		1896	Alexandria Bay, N. Y.	Ogdensburg, N. Y.
107780		Ga. y.	Ariel	8	7	28.9	11.1	3.9	Yct.	1		1902	Osterville, Mass.	Cold Spring, N. Y.
201714		Ga. s.	Ariel	9	6	32.0	12.9	3.0	Yct.	1		1905	Key West, Fla.	Key West, Fla.
203082	K. V. J. C.	Ga. y.	Ariel	48	38	68.4	14.0	6.4	Yct.	3		1905	Norwich, Conn.	Philadelphia, Pa.
293	H. B. M. G.	St. s.	Aries	832	559	116.0	27.5	15.9	Pas.	20	580	1862	Sunderland, England	Baltimore, Md.
16247	K. C. D. J.	St. s.	Aries	114	57	89.5	20.1	9.0	Tow.	6	375	1884	Philadelphia, Pa.	New London, Conn.
107740		*St. p.	Arion	60	60	85.0	23.0	3.5	Fer.	2		1902	Point Pleasant, W. Va.	Wheeling, W. Va.

1 Formerly na. s. Grace Alice.  
 2 Formerly st. s. M. and M.  
 3 Formerly sch. Aqua Pura.  
 4 Formerly st. y. Myra.

5 Formerly st. y. Hanniel.  
 6 Formerly st. s. J. W. Stubbs.  
 7 Formerly st. s. M. R. Brazos.  
 8 Formerly British st. s. Argyll.

9 Formerly st. s. Harry Roussel.  
 10 Formerly (a) British st. s. Arles.  
 (b) U. S. S. Arles.

† Submarine.  
 ‡ Composite.

## MERCHANT STEAM VESSELS OF THE UNITED STATES—Continued.

Official No.	Signal letters.	Rig.	Name of vessel.	Gross tonnage.	Net tonnage.	Length.	Breadth.	Depth.	Service.	Crew.	Indicated horsepower.	When built.	Where built.	Home port (where permanent document issues).
						<i>Feet.</i>	<i>Feet.</i>	<i>Feet.</i>						
203657	K. V. R. J.	Ga. s.	Arion.....	66	53	99.0	15.3	6.7	Pas.	7	.....	1906	Bayonne, N. J.	New York, N. Y.
204267	K. W. F. B.	St. s.	ARIOSA.....	262	178	108.0	25.0	12.2	Tow.	10	500	1907	Camden, N. J.	Do.
107705		St. s.	Arita.....	13	9	46.0	13.0	5.0	Fsh.	4	.....	1901	Erie, Pa.	Erie, Pa.
1768		St. s.	Arizona.....	765	601	189.4	32.5	13.4	Frt.	13	558	1888	Cleveland, Ohio.	Cleveland, Ohio.
106069		St. s.	Arizona.....	201	121	120.5	22.0	11.3	Fsh.	23	.....	1882	Myrtle Bridge, Conn.	Greenport, N. Y.
201296		Ga. s.	Arizona.....	11	9	40.2	10.7	2.8	Pas.	2	24	1903	Golovin, Alaska.	Nome, Alaska.
107823	K. S. G. M.	St. s.	ARIZONAN.....	8,671	5,621	470.1	57.2	31.5	Pas.	82	3,000	1903	San Francisco, Cal.	New York, N. Y.
107371	K. N. M. C.	St. s.	ARKADIA.....	2,206	1,621	280.0	41.1	22.1	Pas.	30	800	1885	Stockton, England.	Do.
200386		*Ga. p.	Arkinsaw.....	14	14	38.5	15.0	2.3	Pas.	0	.....	1903	Fort Smith, Ark.	Memphis, Tenn.
204068		Ga. s.	Arlee.....	14	10	54.8	11.4	3.8	Pas.	1	.....	1907	Ballard, Wash.	Seattle, Wash.
107493		Ga. s.	Arline.....	17	15	53.2	13.0	4.0	Mac.	1	.....	1899	Merrick, N. Y.	Patchogue, N. Y.
107571		Ga. s.	Arline.....	23	10	46.8	11.0	5.3	Mac.	2	.....	1900	Lynn, Mass.	Newport, R. I.
107576		Ga. y.	Arline.....	23	21	46.5	11.0	5.4	Yct.	2	.....	1900	South Boston, Mass.	Providence, R. I.
202742		Ga. y.	Arline.....	8	6	31.7	8.0	2.6	Yct.	1	.....	1905	Seattle, Wash.	Pt. Townsend, Wash.
200661		St. s.	ARLINGTON.....	1,446	983	206.2	43.6	16.5	Fer.	9	.....	1903	Port Richmond, N. Y.	New York, N. Y.
107769		*Ga. p.	ARONA May.....	6	6	40.5	9.0	2.0	Fer.	1	.....	1902	Higginsport, Ohio.	Cincinnati, Ohio.
85797		St. s.	Arm and Hammer.....	39	19	65.1	16.7	6.5	Pas.	5	.....	1883	Brooklyn, N. Y.	Elizabeth City, N. C.
107531		St. s.	Armed.....	8	5	50.0	9.5	5.0	Tow.	4	.....	1900	Morgan City, La.	Brashear, La.
884		Ga. s.	Armenia.....	13	12	39.2	15.0	4.1	Frt.	1	.....	1861	Northport, N. Y.	Norfolk, Va.
985		St. s.	Armitage Bready.....	237	189	117.4	17.0	7.0	Frt.	7	200	1863	Philadelphia, Pa.	New York, N. Y.
157141		St. s.	Aromofica.....	30	16	57.0	15.2	5.8	Tow.	4	.....	1885	Glenwood, N. Y.	Norfolk, Va.
107353		*St. p.	Arnold.....	692	389	181.0	36.5	6.7	Pas.	28	700	1896	Unalaska, Alaska.	St. Michael, Alaska.
105105		St. s.	Aroma Mills.....	84	62	100.0	20.2	6.2	Tow.	4	.....	1872	Camden, N. J.	New York, N. Y.
200307		St. y.	Arroostook.....	78	53	73.3	18.0	7.0	Yct.	7	.....	1903	New York, N. Y.	Boston, Mass.
201492		*Ga. p.	Arroo.....	14	14	48.8	11.5	8.9	Pas.	0	.....	1904	Poplar Bluff, Mo.	Memphis, Tenn.
91377		St. s.	Arrow.....	50	25	70.6	17.5	7.4	Tow.	5	.....	1881	Brooklyn, N. Y.	New York, N. Y.
105376		Ga. s.	Arrow.....	41	39	60.0	21.0	6.1	Pas.	2	.....	1874	Eye, N. Y.	Philadelphia, Pa.
105940		Ga. s.	Arrow.....	31	21	63.2	16.9	5.5	Tow.	2	.....	1879	Ookhask, Wis.	Marquette, Mich.
107155		St. p.	Arrow.....	365	182	165.3	28.0	9.5	Pas.	14	600	1895	Wyandotte, Mich.	Sandusky, Ohio.
107650		St. s.	Arrow.....	14	9	46.2	10.4	5.0	Pas.	3	.....	1901	Frankfort, Mich.	Grand Haven, Mich.
107691	K. R. F. O.	St. y.	Arrow.....	86	56	126.8	12.8	8.5	Yct.	14	.....	1901	Nyaak, N. Y.	New York, N. Y.
107819		St. s.	Arrow.....	318	190	147.0	22.5	9.2	Pas.	18	1,000	1903	Portland, Oreg.	Bath, Me.
201243		Ga. s.	Arrow.....	9	6	45.5	8.0	2.6	Pas.	1	.....	1903	Tacoma, Wash.	Tacoma, Wash.
202773		Ga. s.	Arrow.....	9	6	35.5	10.5	3.0	Frt.	1	16	1906	Gulf City, Fla.	Tampa, Fla.
203989		Ga. s.	Arrow.....	13	13	34.9	11.0	4.3	Pas.	1	10	1907	Terminal Island, Cal.	Los Angeles, Cal.
107322	K. N. F. R.	St. y.	Artemis.....	36	24	75.3	13.8	5.5	Yct.	4	.....	1897	Brooklyn, N. Y.	New York, N. Y.
106677		Ga. s.	Artemisla.....	10	9	37.2	13.6	3.0	Oya.	2	.....	1899	New Haven, Conn.	Bridgeport, Conn.
107258		*St. p.	Artemus Gates.....	00	70	85.0	18.0	3.0	Pas.	4	50	1896	Clinton, Iowa.	Rock Island, Ill.
202139		Ga. s.	Arthelgedor.....	6	5	30.0	10.2	3.6	.....	.....	.....	1905	Patchogue, N. Y.	New York, N. Y.
106683		St. s.	Arthur.....	36	18	55.7	14.1	7.4	Fsh.	6	125	1899	Milwaukee, Wis.	Milwaukee, Wis.
106726		St. s.	Arthur.....	25	13	54.0	15.0	6.6	Fsh.	9	.....	1890	East Saginaw, Mich.	Marquette, Mich.
107094		St. s.	Arthur.....	33	17	61.2	15.0	6.5	Tow.	3	.....	1894	Athens, N. Y.	New York, N. Y.
107615		*Ga. p.	Arthur.....	8	8	45.9	9.7	2.6	Mac.	1	.....	1900	Madison, Ind.	Paducah, Ky.
200820		Ga. s.	Arthur.....	11	7	42.4	7.7	3.0	Pas.	1	20	1898	Southbend, Wash.	Pt. Townsend, Wash.
203041		Ga. s.	Arthur.....	11	9	40.0	10.0	3.2	Pas.	1	35	1906	Chicago, Ill.	Chicago, Ill.
106971		Ga. s.	Arthur B.....	10	8	35.0	13.6	3.3	Oya.	2	.....	1892	Bayport, N. Y.	Patchogue, N. Y.
107303		St. s.	Arthur B.....	62	60	66.0	23.0	6.2	Frt.	4	.....	1897	Port Townsend, Wash.	Pt. Townsend, Wash.
106640		St. s.	Arthur D.....	21	10	48.8	13.7	7.3	Tow.	3	.....	1899	Buffalo, N. Y.	Buffalo, N. Y.
106915		Ga. s.	Arthur D.....	14	13	35.5	15.2	3.9	Fsh.	4	.....	1892	Patchogue, N. Y.	Greenport, N. Y.
107619		St. s.	Arthur G.....	8	5	34.5	9.5	3.0	Tow.	3	.....	1900	Flehermans Bay, Wash.	Pt. Townsend, Wash.
107811		Ga. s.	Arthur J.....	12	8	40.4	11.4	3.6	Oya.	3	.....	1902	Bridgeport, Conn.	Patchogue, N. Y.
107004		St. s.	Arthur Jones.....	34	20	58.3	15.8	8.9	Fer.	6	.....	1893	Banton Harbor, Mich.	Cleveland, Ohio.
13161		St. p.	Arthur Kill.....	147	95	88.0	25.6	8.9	Fer.	5	173	1861	Athens, N. Y.	New York, N. Y.
201065		St. s.	Arthur Kill.....	95	64	70.2	19.9	9.2	Pas.	4	350	1905	Tottenville, N. Y.	Do.
107573		Na. s.	Arthur L.....	13	9	37.7	12.4	4.9	Frt.	3	.....	1899	Brooklyn, N. Y.	Providence, R. I.
105700		Ga. s.	Arthur Leland.....	6	5	29.4	11.9	2.8	Fsh.	2	.....	1877	Bayport, N. Y.	Greenport, N. Y.
107005		St. s.	ARTHUR ORR.....	2,745	2,117	334.0	41.8	21.8	Pas.	21	800	1893	Chicago, Ill.	Duluth, Minn.
201998		St. y.	Arthur S.....	22	15	58.4	13.3	6.3	Yct.	2	.....	1892	Manistee, Mich.	Grand Haven, Mich.
203976		*St. p.	Arthur S.....	45	38	85.0	17.6	3.1	Tow.	4	.....	1907	Fulton, Ill.	Galena, Ill.
106554		St. s.	Arthur Woods.....	37	18	54.6	15.6	6.0	Tow.	4	.....	1888	Buffalo, N. Y.	Buffalo, N. Y.
106116		St. o. bt.	Arthur D. Bissell.....	137	112	96.0	17.8	9.2	Frt.	4	.....	1881	Lockport, N. Y.	New York, N. Y.
107446		Ga. y.	Arthur R. Fling.....	11	10	33.7	13.5	4.5	Yct.	2	.....	1898	Atlantic City, N. J.	Do.
107435		St. s.	Arthur W. Palmer.....	117	80	81.3	22.0	9.6	Pas.	7	475	1899	Athens, N. Y.	Do.
105784		St. s.	Arundell.....	339	257	166.6	26.5	10.7	Pas.	23	340	1878	Buffalo, N. Y.	Detroit, Mich.
107208		St. s.	Asa.....	34	7	58.8	14.1	5.6	Pas.	5	.....	1896	Pearlington, Miss.	Gulfport, Miss.
106629		St. s.	Asa W. Hughes.....	106	53	84.8	19.0	9.0	Tow.	6	300	1889	Philadelphia, Pa.	Philadelphia, Pa.
107848		St. s.	ASBURY PARK.....	2,128	1,447	297.2	50.0	15.4	Pas.	77	5,900	1903	do.	New York, N. Y.
107245		St. ctn.	ASCENSION.....	99	99	84.9	30.0	5.5	Fer.	7	.....	1896	Donaldsonville, La.	New Orleans, La.
107723		St. s.	ASCHENBROEDEL.....	248	169	132.0	32.0	9.6	Fer.	10	610	1897	Elizabeth, N. J.	New York, N. Y.
107200		St. s.	ASHBOURNE.....	115	78	88.2	19.0	10.2	Tow.	10	325	1895	Philadelphia, Pa.	Philadelphia, Pa.
201930		St. s.	Ashburnham.....	446	347	130.2	27.5	11.2	Fer.	6	500	1905	Boston, Mass.	Boston, Mass.
202210		Ga. s.	Ashpoo.....	14	11	39.9	12.5	4.6	Frt.	2	.....	1905	Charleston, S. C.	Charleston, S. C.
106804	K. J. C. M.	St. s.	Asher J. Hudson.....	136	68	92.0	21.0	10.0	Tow.	7	370	1891	Camden, N. J.	Philadelphia, Pa.
106227		St. c. bt.	Ashford.....	132	108	95.0	17.8	9.0	Frt.	3	110	1883	Buffalo, N. Y.	Buffalo, N. Y.

<sup>1</sup> Formerly British st. s. Arkadia.  
<sup>2</sup> Formerly st. s. Geo. H. Reeves.

<sup>3</sup> Formerly (a) Dream.  
 (b) Governor Hill.

<sup>4</sup> Formerly st. s. Maggie Moran.  
<sup>5</sup> Formerly st. p. J. C. Doughy.

<sup>†</sup> Composite.

## MERCHANT STEAM VESSELS OF THE UNITED STATES—Continued.

Official No.	Signal letters.	Rtg.	Name of vessel.	Gross tonnage.	Net tonnage.	Length.	Breadth.	Depth.	Service.	Crew.	Indicated horsepower.	When built.	Where built.	Home port (where permanent document issues).
						Feet.	Feet.	Feet.						
1496		St. s.	Ashland	97	57	87.4	19.6	6.8	Pas.	8	.....	1867	Buffalo, N. Y.	Milwaukee, Wis.
200187		St. s.	Ashland	64	43	61.9	19.6	8.4	Tow.	5	40	1903	Tottenville, N. Y.	Baltimore, Md.
203246		St. s.	ASHLEY	240	163	109.2	24.6	14.7	Tow.	7	850	1906	Wilmington, Del.	New York, N. Y.
203071		St. s.	ASHTABULA	2,670	1,525	338.0	56.0	21.5	Fer.	26	3,000	1906	St. Clair, Mich.	Cleveland, Ohio.
107598	K. Q. L. W.	St. s.	ASUNCION	2,106	1,328	242.0	42.0	26.5	Frt.	25	1,250	1900	Lorain, Ohio	San Francisco, Cal.
106964		*St. p.	Astafula	55	44	80.6	20.6	3.8	Pas.	7	.....	1881	Palatka, Fla.	Bath, Me.
106203		*St. p.	Astoria	152	76	109.5	23.0	12.5	Tow.	8	250	1884	North Bend, Oreg.	San Francisco, Cal.
106798		*St. p.	Astorian	361	234	142.0	26.5	7.5	Pas.	11	.....	1890	Portland, Oreg.	Portland, Oreg.
200439	K. S. R. N.	St. s.	ASTRAU	616	418	157.0	30.0	16.5	Tow.	18	1,000	1903	Philadelphia, Pa.	New York, N. Y.
107316		Ga. s.	Atalanta	17	17	40.3	13.6	5.8	Msc.	2	.....	1897	Olympia, Wash.	Ketchikan, Alaska.
106844		Ga. s.	Atalanta	6	6	25.6	12.5	4.0	Oys.	1	.....	1891	Noank, Conn.	Bridgeport, Conn.
3285		Ga. s.	Athens	25	17	50.0	17.5	6.5	Pas.	3	.....	1884	South Brooklyn, N. Y.	New York, N. Y.
107610		St. s.	Athlon	167	107	112.0	19.7	7.0	Fer.	7	185	1900	Portland, Oreg.	Seattle, Wash.
106731	K. H. C. S.	St. s.	Aikins Hughes	115	57	88.7	19.0	10.2	Tow.	6	300	1890	Philadelphia, Pa.	Philadelphia, Pa.
107216	K. M. Q. D.	St. s.	ATLANTA	2,094	1,399	225.3	42.1	14.2	Pas.	26	2,351	1896	.....do.	Baltimore, Md.
107649		Ga. s.	Atlanta	12	10	48.6	7.6	4.0	Pas.	2	.....	1897	Detroit, Mich.	Rock Island, Ill.
86		St. s.	Atlanta	50	25	70.0	17.0	6.8	Tow.	5	.....	1862	Baltimore, Md.	Philadelphia, Pa.
105387		St. s.	Atlanta	77	53	75.8	17.6	10.3	Tow.	4	.....	1873	East Boston, Mass.	New York, N. Y.
106348		St. p.	ATLANTIC	930	736	190.0	36.0	13.3	Fer.	7	515	1885	Brooklyn, N. Y.	Do.
106575		St. s.	Atlanta	21	17	62.2	13.8	3.8	Frt.	3	.....	1888	Reading, Pa.	Wilmington, Del.
107129		St. s.	Atlanta	33	16	57.5	17.0	6.7	Pas.	5	.....	1894	Baltimore, Md.	Wilmington, Md.
107567		St. s.	Atlanta	167	76	98.6	27.2	8.4	Pas.	6	200	1900	Wilmington, Del.	New York, N. Y.
111153		St. s.	Atlanta	95	64	95.0	22.3	7.2	Pas.	8	.....	1897	Roundout, N. Y.	Wilmington, N. C.
201101		Ga. s.	Atlanta	17	14	43.0	14.6	5.0	Fsh.	4	10	1904	Atlantic City, N. J.	Somers Point, N. J.
200130		Na. s.	Atlanta	14	9	51.3	12.6	3.2	Msc.	2	20	1903	Morhead City, N. C.	Beaufort, N. C.
200334	K. S. R. B.	St. y.	ATLANTIC	303	206	144.5	29.5	13.1	Yct.	30	.....	1903	Shooter Island, N. Y.	Bridgeport, Conn.
201919	K. T. N. F.	St. s.	ATLANTIC	129	87	81.7	20.5	9.9	Tow.	7	500	1904	Philadelphia, Pa.	Philadelphia, Pa.
202356		Ga. s.	Atlanta	15	14	52.0	13.0	3.3	Fer.	1	.....	1905	Amityville, N. Y.	Patchogue, N. Y.
202930		Na. s.	Atlanta	14	8	50.2	13.5	5.3	Fsh.	1	.....	1905	Lubeck, Me.	Lubeck, Me.
126185		Na. s.	Atlanta	10	50.2	11.2	3.0	0.0	Frb.	2	25	1906	Wilmington, N. C.	Wilmington, N. C.
106782		St. p.	Atlanta City	422	326	145.0	30.0	0.0	Fer.	8	1,000	1883	Wilmington, Del.	Camden, N. J.
106480		St. s.	Atlanta City	71	47	84.3	20.5	6.3	Pas.	4	.....	1890	Newark, N. J.	Charleston, S. C.
868		St. s.	Atlantis	107	106	109.2	23.2	8.0	Frt.	9	185	1887	Mount Clemens, Mich.	Detroit, Mich.
86209		St. s.	Atlas	33	16	56.0	16.0	6.0	Tow.	4	.....	1864	Philadelphia, Pa.	New York, N. Y.
107430	K. N. T. W.	St. s.	Atlas	32	16	61.5	15.2	6.6	Tow.	4	.....	1892	Baltimore, Md.	Baltimore, Md.
107478		St. s.	Atlas	1,042	1,243	248.0	40.1	22.5	Frt.	27	1,750	1899	Chester, Pa.	San Francisco, Cal.
200815		St. s.	Atlas	169	85	90.0	29.6	7.1	Frt.	7	.....	1899	South Portland, Me.	Portland, Me.
107283	K. N. C. R.	St. y.	ATREUS	232	113	116.4	30.0	4.0	Lgt.	7	300	1903	Chicago, Ill.	Chicago, Ill.
201002	K. V. S. N.	Ga. y.	Atriclella	532	335	172.0	24.0	15.1	Yct.	32	850	1897	Wilmington, Del.	Philadelphia, Pa.
200064		Ga. y.	Atrypa	22	19	38.2	16.7	6.2	Yct.	2	.....	1904	Quincy, Mass.	Hyannis, Mass.
107773		St. p.	Attaquin	23	15	55.8	11.0	5.3	Yct.	1	.....	1903	Mariner Harbor, N. Y.	Belfast, Me.
105134		Ga. s.	Attle	112	61	86.1	20.0	6.3	Pas.	13	140	1898	Boston, Mass.	Brunswick, Ga.
107754		Ga. s.	Aubrey A.	8	6	26.9	13.8	3.8	.....	1	.....	1868	New London, Conn.	New York, N. Y.
3076		St. s.	Auburn	14	11	40.0	14.4	6.5	Frt.	2	.....	1902	Eastport, Me.	Lubeck, Me.
107286		St. s.	Aucocisco	1,762	1,662	258.8	35.9	16.2	Frt.	22	600	1878	Cleveland, Ohio.	Buffalo, N. Y.
201738		Ga. s.	Audrey	167	94	107.8	24.9	8.9	Pas.	9	150	1897	South Portland, Me.	Portland, Me.
204001		Ga. s.	Audrey H.	14	8	45.0	13.9	4.0	Oys.	2	.....	1904	Fairport, Va.	Tappahannock, Va.
106510	K. D. S. W.	St. y.	Augusta	9	8	41.1	11.2	4.7	Fsh.	3	.....	1907	Erio, Pa.	Sandusky, Ohio.
106593		St. s.	Augusta	38	19	78.4	11.4	7.4	Yct.	6	.....	1887	Bristol, R. I.	Bristol, R. I.
107102		St. s.	Augusta	78	44	79.2	20.2	7.0	Tow.	9	.....	1888	Oneatta, Oreg.	Pt. Townsend, Wash.
107520	K. P. R. H.	St. s.	Augusta	9	6	40.0	11.0	3.2	Msc.	1	25	1894	Bayonne, N. J.	Port Amboy, N. J.
107669		St. y.	Augusta	2,372	1,613	245.0	46.0	15.9	Pas.	63	3,294	1900	Philadelphia, Pa.	Baltimore, Md.
107706		Na. y.	Augusta	11	5	60.0	8.0	3.5	Yct.	3	70	1901	Ithaca, N. Y.	Oswego, N. Y.
136390		St. y.	Augusta	17	13	49.0	10.2	4.1	Yct.	2	.....	1901	Port Washington, N. Y.	New York, N. Y.
202410		St. p.	Augusta	26	16	52.7	11.0	5.6	Yct.	3	.....	1893	Boston, Mass.	Jacksonville, Fla.
202230	*St. p.	Ga. y.	Augusta	512	290	156.0	34.0	5.0	Frt.	23	.....	1905	Augusta, Ga.	Savannah, Ga.
201293	K. T. W. N.	Ga. y.	Augusta II.	31	26	76.8	11.7	5.1	Yct.	5	.....	1903	New York, N. Y.	New York, N. Y.
106550		Ga. s.	Augusta C.	14	10	40.3	14.0	5.3	Frt.	4	16	1903	Nome, Alaska	Nome, Alaska.
203317	St. o. bt.	Aug. Demarest	122	112	92.8	17.8	3.0	Frt.	3	85	1888	Buffalo, N. Y.	New York, N. Y.	
126451	*St. p.	Augusta E.	11	7	43.5	8.0	2.1	.....	.....	.....	1906	Edgars Ferry, Ky.	Evansville, Ind.	
200883	St. s.	Augustus	67	33	77.0	18.2	3.1	Tow.	6	.....	1887	Bath, Me.	Boston, Mass.	
200370	St. s.	Augustus B. Wolvin	6,585	5,311	540.0	56.0	32.0	Frt.	25	2,000	1904	Lorain, Ohio	Duluth, Minn.	
108714		Ga. s.	Auk	129	88	104.5	22.0	6.3	Pas.	8	.....	1903	South Rondout, N. Y.	Albany, N. Y.
200437		Ga. s.	Aunt Edie	6	6	30.0	11.6	3.5	Fsh.	1	.....	1877	Ilyansport, Mass.	Chatham, Mass.
107651	K. Q. F. D.	St. y.	Aunt Polly	14	8	41.0	15.0	4.6	Fsh.	2	16	1903	Noank, Conn.	Stonington, Conn.
200606		St. s.	Aunt Sue	176	136	130.2	18.6	7.3	Yct.	6	.....	1900	Brooklyn, N. Y.	Greenport, N. Y.
203578		Ga. s.	Aura	37	23	70.3	19.2	4.6	Frt.	4	20	1903	Newbern, N. C.	Newbern, N. C.
107186		St. s.	AURANIA	11	7	35.2	11.0	4.1	Pas.	1	.....	1906	Winslow, Wash.	Pt. Townsend, Wash.
106486		St. y.	Aurelia	3,218	2,899	352.0	44.2	21.9	Frt.	19	700	1895	Chicago, Ill.	Cleveland, Ohio.
		St. y.	Aurelia	16	9	66.0	8.9	4.5	Yct.	2	.....	1886	South Boston, Mass.	Bridgeport, Conn.

1 Formerly st. s. A. C. Van Raalte.

2 Formerly st. s. George P. Taylor.

3 Formerly sloop-yacht (a) Bertie.  
 (b) Forget-me-not.

4 Formerly (a) st. s. Atlantic.  
 (b) U. S. Q. M. D. Atlantic.

5 Formerly st. s. (a) Augusta.

6 Formerly st. s. (b) Solicitor.

7 Formerly st. s. Robert Main.

8 Formerly st. p. Colorado.

9 Formerly st. s. George B., Jr.

10 Formerly st. y. Alcedo.

11 Formerly st. s. Buffalo.

12 Formerly st. y. (a) Augusta.

(b) Beale Ross.

13 Formerly steam yacht Egret.

14 Formerly st. s. Cocheco.

## MERCHANT STEAM VESSELS OF THE UNITED STATES—Continued.

Official No.	Signal letters.	Rig.	Name of vessel.	Gross tonnage.	Net tonnage.	Length.	Breadth.	Depth.	Service.	Crew.	Indicated horsepower.	When built.	Where built.	Home port (where permanent document issues).
106949		St. s.	Aurella	22	15	56.0	14.4	5.0	Pas.	3	.....	1892	Bordentown, N. J.	Somers Point, N. J.
107807	K. S. D. F.	St. s.	Aurella	424	233	162.9	34.6	11.6	Pas.	20	.....	1902	Prosper, Oreg.	San Francisco, Cal.
203673		Ga. s.	Aurella	16	11	54.3	13.5	3.6	Fsh.	2	15	1906	Marco, Fla.	Jacksonville, Fla.
76142	H. Q. S. T.	Ga. y.	Aurora	16	15	40.6	14.6	5.0	Yct.	2	.....	1867	New London, Conn.	Washington, D. C.
106369		*St. p.	Aurora	406	328	145.0	30.0	7.5	Pas.	21	380	1885	San Francisco, Cal.	San Francisco, Cal.
107071		St. s.	Aurora	98	49	103.0	22.9	5.3	Pas.	5	.....	1894	Washington, N. C.	Petersburg, Va.
107209		Ga. s.	Aurora	10	9	29.4	15.4	4.3	Tow.	2	.....	1896	Sullivan's Island, S. C.	Charleston, S. C.
203366	K. V. N. M.	*St. s.	AURORA	234	159	98.0	25.0	12.0	Tow.	9	500	1906	Camden, N. J.	New York, N. Y.
203357		*St. p.	Aurum	26	16	50.0	10.8	3.2	Tow.	3	30	1904	Golovin, Alaska	Nome, Alaska
107233		Ga. y.	Ausable	10	13	45.4	11.0	4.6	Yct.	2	.....	1896	Long Island City, N. Y.	Burlington, Vt.
202708		Ga. s.	Austin	6	6	35.2	7.4	3.0	Pas.	0	.....	1898	Fort Madison, Iowa	Burlington, Iowa.
30094		St. s.	AUSTRALIA	3,845	2,877	376.0	48.2	22.4	Pas.	20	.....	1897	Chicago, Ill.	Cleveland, Ohio.
106751	K. H. F. S.	St. s.	Australia	2,755	1,937	376.9	27.4	26.3	Pas.	79	2,500	1875	Glasgow, Scotland	San Francisco, Cal.
107837		Ga. s.	Automatic	14	9	44.5	13.0	3.8	Oys.	3	35	1903	Bridgeport, Conn.	New Haven, Conn.
201529		St. s.	Automatic	85	57	72.6	20.4	9.1	Tow.	5	.....	1904	Athens, N. Y.	New York, N. Y.
106941		St. y.	Ava	73	36	91.6	17.5	9.6	Yct.	7	.....	1892	Providence, R. I.	Do.
106543		St. p.	Avalon	600	462	191.0	31.0	9.0	Pas.	29	400	1888	Wilmington, Del.	Baltimore, Md.
107171		St. s.	Avalon	20	14	70.1	14.4	5.0	Fer.	3	.....	1895	Nyaak, N. Y.	Somers Point, N. J.
107374		*St. p.	Avalon	361	361	199.2	33.4	4.4	Pas.	35	310	1898	Clarington, Ohio	Wheeling, W. Va.
202222		Ga. y.	Avalon	14	11	47.2	10.0	3.6	Yct.	1	.....	1897	New York, N. Y.	Patchogue, N. Y.
200306		Gas.	Avallynne	14	14	46.8	13.2	4.8	Frt.	2	25	1903	Crisfield, Md.	Annapolis, Md.
204268		Ga. y.	Avls	27	21	65.0	10.0	5.0	Yct.	2	63	1903	Bayonne, N. J.	Sag Harbor, N. Y.
204269		Ga. s.	Avls L.	7	5	35.0	11.9	5.2	Fsh.	1	.....	1907	East Machias, Me.	Lubeo, Me.
107813		St. p.	Avoca	7	6	56.6	11.8	1.0	Fsh.	2	.....	1902	Avoca, N. C.	Elizabeth City, N. C.
105733		St. s.	Avon	1,417	1,147	251.1	35.4	15.1	Frt.	18	600	1877	Buffalo, N. Y.	Ogdensburg, N. Y.
203854		Ga. s.	Avon	7	7	29.0	8.5	3.8	Mec.	1	10	1907	Newport, Cal.	Los Angeles, Cal.
106439		Ga. y.	Awixa	11	11	30.0	12.0	4.0	Yct.	2	.....	1886	Islip, N. Y.	St. Augustine, Fla.
201343	K. T. H. R.	Ga. y.	†Azara	96	90	94.4	21.3	8.0	Yct.	12	.....	1904	Shooter Island, N. Y.	New York, N. Y.
106627		St. s.	Aztec	834	653	180.0	33.3	13.9	Frt.	12	785	1889	Marine City, Mich.	Cleveland, Ohio.
107547	K. P. W. D.	St. s.	Aztec	3,508	2,298	349.2	43.0	26.6	Pas.	36	1,400	1894	Newcastle, England	New York, N. Y.
107775		St. s.	Aztec	26	13	58.0	12.0	5.0	Tow.	3	.....	1902	Picolata, Fla.	Jacksonville, Fla.
107784	K. R. V. J.	St. y.	Aztec	848	576	221.4	30.0	15.3	Yct.	53	.....	1902	Elizabeth, N. J.	Boston, Mass.
135446		St. y.	†Azubah	37	21	80.0	15.3	6.0	Yct.	6	.....	1880	Greenpoint, N. Y.	Do.
<b>B.</b>														
92992		*St. p.	B. B.	97	72	100.0	24.0	3.0	Pas.	4	.....	1899	Jeffersonville, Ind.	Burlington, Iowa.
204170		Ga. s.	B. B. Dutton	12	11	42.0	10.0	5.7	Frt.	1	40	1906	St. Joseph, Mich.	Chicago, Ill.
3050		*St. p.	B. Hershby	170	170	125.3	27.5	3.0	Pas.	18	283	1877	Rock Island, Ill.	Rock Island, Ill.
2995		Ga. s.	B. A. Wagner	53	50	68.4	22.5	7.3	Fsh.	10	.....	1875	Dorchester County, Md.	Tappahannock, Va.
3651		St. s.	B. B. Inman	89	60	81.0	19.0	10.6	Tow.	3	375	1895	Port Huron, Mich.	Duluth, Minn.
2927		*St. p.	B. D. Wood	171	171	136.0	25.0	4.1	Tow.	24	.....	1873	Pittsburg, Pa.	Pittsburg, Pa.
2801		St. s.	B. F. Bruce	35	17	58.2	15.1	7.7	Tow.	6	.....	1873	Buffalo, N. Y.	Duluth, Minn.
3044		*St. p.	B. F. Carter	160	101	112.8	27.7	5.1	Pas.	8	160	1877	Oshkosh, Wis.	Milwaukee, Wis.
202839		St. s.	B. F. Jones	6,939	5,492	530.0	50.2	32.0	Frt.	27	1,700	1906	Ecorse, Mich.	Duluth, Minn.
3406		*St. p.	B. G. Browning	44	44	75.0	17.5	4.4	Tow.	3	.....	1888	Apponaug, R. I.	Providence, R. I.
3781		St. p.	B. M. SHANLEY	414	339	125.0	30.0	9.6	Fer.	5	228	1899	Wilmington, Del.	New York, N. Y.
202959		Ga. s.	B. M. Van Duzen	10	6	42.7	13.2	3.1	Frt.	2	.....	1906	Manteo, N. C.	Elizabeth City, N. C.
3195		St. s.	B. S. Cronin	16	8	41.3	11.7	5.8	Tow.	3	.....	1882	Brooklyn, N. Y.	New York, N. Y.
3045		St. p.	B. S. Ford	417	318	164.5	27.2	8.5	Pas.	31	584	1877	Wilmington, Del.	Baltimore, Md.
3233		St. s.	B. T. Haviland	103	61	90.5	21.0	10.0	Tow.	7	271	1883	Brooklyn, N. Y.	Toledo, Ohio.
3971		St. s.	B. LYMAN SMITH	4,271	3,017	380.0	50.0	28.0	Pas.	21	1,500	1903	Lorain, Ohio	Oswego, N. Y.
3011		St. c. bt.	B and C	99	71	112.5	17.0	0.5	Frt.	4	.....	1876	Lookport, Ill.	Chicago, Ill.
200674		Ga. s.	B and W	9	6	35.0	8.3	2.8	Pas.	1	.....	1904	Olympia, Wash.	Tacoma, Wash.
3520		St. s.	Baby	20	10	53.0	10.5	3.8	Tow.	3	.....	1891	Berkley, Va.	Washington, D. C.
203870		*St. p.	Baby Ruth	28	17	49.3	13.0	8.0	Tow.	2	30	1893	San Francisco, Cal.	San Francisco, Cal.
203468		St. s.	BABYLON	1,310	890	188.5	45.1	10.5	Fer.	11	1,600	1906	Wilmington, Del.	New York, N. Y.
2910		St. s.	Bachelor	26	13	58.0	14.0	6.0	Tow.	8	.....	1874	Camden, N. J.	Savannah, Ga.
200854		Ga. y.	Badger	22	12	51.6	12.8	4.2	Yct.	2	20	1904	Miami, Fla.	Key West, Fla.
203334		Ga. s.	Badger	10	9	41.0	10.0	4.0	Pas.	2	.....	1902	Neenah, Wis.	Milwaukee, Wis.
2111		St. s.	Badger State	802	494	213.0	33.0	11.8	Frt.	12	400	1862	Buffalo, N. Y.	Port Huron, Mich.
3088		*St. p.	Bagasse	57	35	101.8	21.0	2.8	Frt.	5	.....	1896	Bayou Ramos, La.	New Orleans, La.
3957		St. s.	BAHADA	132	90	85.9	19.1	11.0	Tow.	7	.....	1902	Seattle, Wash.	Seattle, Wash.
105192		St. s.	Balley	24	15	46.5	14.0	5.7	Tow.	3	.....	1872	Elizabethport, N. J.	New York, N. Y.
3488		*St. p.	Balley Gatzert	560	444	177.3	32.3	8.0	Pas.	25	1,300	1890	Ballard, Wash.	Portland, Oreg.
3205		St. p.	Balcom	50	48	78.7	30.6	4.1	Tow.	4	.....	1882	Oshkosh, Wis.	Duluth, Minn.
3752		*St. p.	Bald Eagle	468	468	206.5	34.2	5.5	Pas.	50	498	1893	Madison, Ind.	St. Louis, Mo.
202003		*St. p.	Baldwin	218	137	109.0	23.7	5.2	Pas.	12	.....	1905	Mobile, Ala.	Mobile, Ala.
204064		Ga. s.	Baldy	30	7	55.2	14.1	5.4	Fsh.	10	.....	1907	Richardson, Wash.	Pt. Townsend, Wash.
201695		St. s.	BALL BROTHERS	5,733	4,438	480.0	52.0	30.0	Frt.	24	1,600	1905	Lorain, Ohio	Duluth, Minn.
3741		Ga. s.	Balmar	12	11	31.9	12.7	5.8	Fsh.	3	.....	1898	Friendship, Mo.	S. W. Harbor, Me.
2670		St. p.	Baltio	637	443	161.4	32.5	11.9	Fer.	6	325	1863	Greenpoint, N. Y.	New York, N. Y.
92992		*St. p.	B. B.	97	72	100.0	24.0	3.0	Pas.	4	.....	1899	Jeffersonville, Ind.	Burlington, Iowa.
204170		Ga. s.	B. B. Dutton	12	11	42.0	10.0	5.7	Frt.	1	40	1906	St. Joseph, Mich.	Chicago, Ill.
3050		*St. p.	B. Hershby	170	170	125.3	27.5	3.0	Pas.	18	283	1877	Rock Island, Ill.	Rock Island, Ill.
2995		Ga. s.	B. A. Wagner	53	50	68.4	22.5	7.3	Fsh.	10	.....	1875	Dorchester County, Md.	Tappahannock, Va.
3651		St. s.	B. B. Inman	89	60	81.0	19.0	10.6	Tow.	3	375	1895	Port Huron, Mich.	Duluth, Minn.
2927		*St. p.	B. D. Wood	171	171	136.0	25.0	4.1	Tow.	24	.....	1873	Pittsburg, Pa.	Pittsburg, Pa.
2801		St. s.	B. F. Bruce	35	17	58.2	15.1	7.7	Tow.	6	.....	1873	Buffalo, N. Y.	Duluth, Minn.
3044		*St. p.	B. F. Carter	160	101	112.8	27.7	5.1	Pas.	8	160	1877	Oshkosh, Wis.	Milwaukee, Wis.
202839		St. s.	B. F. Jones	6,939	5,492	530.0	50.2	32.0	Frt.	27	1,700	1906	Ecorse, Mich.	Duluth, Minn.
3406		*St. p.	B. G. Browning	44	44	75.0	17.5	4.4	Tow.	3	.....	1888	Apponaug, R. I.	Providence, R. I.
3781		St. p.	B. M. SHANLEY	414	339	125.0	30.0	9.6	Fer.	5	228	1899	Wilmington, Del.	New York, N. Y.
202959		Ga. s.	B. M. Van Duzen	10	6	42.7	13.2	3.1	Frt.	2	.....	1906	Manteo, N. C.	Elizabeth City, N. C.
3195		St. s.	B. S. Cronin	16	8	41.3	11.7	5.8	Tow.	3	.....	1882	Brooklyn, N. Y.	New York, N. Y.
3045		St. p.	B. S. Ford	417	318	164.5	27.2	8.5	Pas.	31	584	1877	Wilmington, Del.	Baltimore, Md.
3233		St. s.	B. T. Haviland	103	61	90.5	21.0	10.0	Tow.	7	271	1883	Brooklyn, N. Y.	Toledo, Ohio.
3971		St. s.	B. LYMAN SMITH	4,271	3,017	380.0	50.0	28.0	Pas.	21	1,500	1903	Lorain, Ohio	Oswego, N. Y.
3011	</													

## MERCHANT STEAM VESSELS OF THE UNITED STATES—Continued.

Official No.	Signal letters.	Rig.	Name of vessel.	Gross tonnage.	Net tonnage.	Length.	Breadth.	Depth.	Service.	Crew.	Indicated horsepower.	When built.	Where built.	Home port (where permanent document issues).
						Feet.	Feet.	Feet.						
2931		St. s.	Baltic	63	31	74.0	18.0	8.4	Tow.	4		1872	Brooklyn, N. Y.	New York, N. Y.
3181		St. p.	Baltic	398	289	145.0	30.0	7.8	Fer.	9	500	1881	Wilmington, Del.	Camden, N. J.
3634		St. s.	BALTIMORE	72	36	72.0	17.0	8.1	Tow.	4		1894	Philadelphia, Pa.	Philadelphia, Pa.
2650		St. s.	Baltimore	56	29	80.5	18.5	7.6	Pas.	3	5	1852	Baltimore, Md.	Baltimore, Md.
3194		St. s.	Baltimore	161	110	100.0	22.0	6.8	Pas.	8	300	1881	Athens, N. Y.	Providence, R. I.
3207		St. p.	Baltimore	1,086	922	192.0	36.0	12.5	Fer.	10	625	1882	Wilmington, Del.	New York, N. Y.
3329	K. D. F. B.	St. s.	Baltimore	1,413	1,012	222.9	35.7	22.2	Pas.	23	980	1885	Baltimore, Md.	Baltimore, Md.
3390		*St. p.	Baltimore	46	46	104.1	19.0	4.7	Frt.	5		1887	Pittsburg, Pa.	Mobile, Ala.
3584		St. s.	BALTIMORE	177	88	105.3	22.1	10.5	Tow.	17	500	1893	Sparrows Point, Md.	Baltimore, Md.
203700		St. s.	BALTIMORE	81	55	84.5	18.6	8.2	Pas.	5	330	1906	Baltimore, Md.	Do.
200601		St. s.	Banigan	18	12	43.0	13.6	5.8	Fsh.	3		1904	East Providence, R. I.	Providence, R. I.
3955		Ga. s.	Banner	13	8	44.3	14.3	2.3	Frt.	2		1900	St. Petersburg, Fla.	Tampa, Fla.
3378		Ga. s.	Banshee	10	10	41.6	13.7	5.6	Msc.	1		1887	Brooklyn, N. Y.	Patchogue, N. Y.
204102		Ga. s.	Banshee	8	5	38.7	8.9	2.8	Pas.	1		1907	Marshfield, Ore.	Coos Bay, Ore.
3423		St. s.	Baranoff	20	10	53.8	14.0	5.0	Pas.	3		1889	East Portland, Ore.	Wrangell, Alaska.
201389		*Ga. p.	Barataria	16	10	54.0	14.3	3.5	Frt.	3		1904	Morgan City, La.	New Orleans, La.
3870		Ga. s.	Barbara	16	16	40.2	15.2	7.5	Fsh.	2		1901	Friendship, Me.	Provincetown, Mass.
3929		EL. s.	Barbara	11	11	45.5	14.0	4.5	Fsh.	4		1902	Atlantic City, N. J.	Camden, N. J.
3947		Ga. s.	Barbara	7	6	48.0	10.0	3.4	Msc.	1		1902	Detroit, Mich.	Newport News, Va.
204053		Ga. s.	Barbara	12	8	40.0	9.0	3.1	Pas.	1		1907	Tacoma, Wash.	Tacoma, Wash.
202964		Ga. y.	Barnacle	33	27	66.1	12.0	5.1	Yct.	1		1906	New York, N. Y.	New York, N. Y.
3590		St. s.	Barney	19	9	53.6	12.0	3.5	Tow.	3		1893	Washington, N. C.	Newbern, N. C.
3844	K. P. W. F.	*Na. p.	BARRACOUTA	2,152	1,749	275.0	35.1	19.9	Pas.	43	1,000	1883	Glasgow, Scotland	New York, N. Y.
148874		*Na. p.	BARRACOUTA	913	620	210.0	37.0	6.6	Tow.	36		1889	Parkersburg, W. Va.	Wheeling, W. Va.
140869		*St. p.	Barrett	35	15	50.0	13.8	10.7	Tow.	4		1895	Lyons, Iowa	Memphis, Tenn.
3607		St. s.	Bart E. L. Molo	25	17	62.0	12.3	4.4	Pas.	4		1884	Brooklyn, N. Y.	Washington, D. C.
3290		St. s.	Bartholdi	202	158	98.1	28.3	7.6	Frt.	4		1904	Buffalo, N. Y.	Buffalo, N. Y.
201104	K. G. S. F.	St. s.	BATAVIA	138	70	108.4	22.0	9.4	Tow.	8	385	1881	Philadelphia, Pa.	New York, N. Y.
3141		St. s.	Baxter	75	75	121.0	22.4	3.0	Pas.	15		1900	Point Pleasant, W. Va.	Wheeling, W. Va.
3564		St. p.	Bay City	1,283	933	230.0	36.8	13.6	Fer.	13	800	1878	San Francisco, Cal.	San Francisco, Cal.
3608	J. T. B. G.	St. s.	BAY CITY	1,252	1,008	276.5	36.1	18.6	Frt.	19	725	1890	Duluth, Minn.	Port Huron, Mich.
126642		*Ga. p.	Bay Islander	8	8	37.0	8.0	3.0	Pas.	1		1904	Rock Island, Ill.	Rock Island, Ill.
204147		St. s.	Bayonne	122	61	95.0	22.0	0.0	Tow.	4	325	1882	Noank, Conn.	New York, N. Y.
3198		St. s.	Bay Point	23	17	57.7	12.8	4.2	Tow.	2		1886	Fall River, Mass.	Boston, Mass.
3346		Ga. s.	Bay Point	17	12	51.0	16.0	4.0	Oys.	0	45	1907	Southend, Wash.	Pt. Townsend, Wash.
203872		St. s.	BAY PORT	1,399	1,075	265.0	38.0	24.0	Frt.	19	850	1891	West Superior, Wis.	Port Huron, Mich.
136205	K. J. P. V.	St. s.	Bay Ridge	134	99	87.0	19.0	8.1	Fer.	5		1867	Wilmington, Del.	New York, N. Y.
2309		St. s.	Bay State	1,396	949	182.3	45.0	10.6	Fer.	13	1,900	1900	do.	Wilmington, Del.
204213		St. p.	Bay State	21	21	53.0	25.0	3.0	Pld.	3		1874	Saginaw, Mich.	Port Huron, Mich.
3490		St. p.	Bay State	2,211	1,537	281.2	42.1	15.5	Pas.	74	1,200	1895	Bath, Me.	Bath, Me.
3645	K. M. F. D.	St. s.	BAY STATE	1,245	914	205.0	36.0	22.0	Frt.	19	800	1890	Superior, Wis.	Port Huron, Mich.
76933	K. H. J. F.	St. s.	Bay View	8	8	40.0	11.0	3.8	Tow.	2		1900	Greenport, N. Y.	Sag Harbor, N. Y.
106834	K. J. P. S.	*St. s.	BAY VIEW	1,399	1,075	265.0	38.0	24.0	Frt.	20	825	1891	West Superior, Wis.	Port Huron, Mich.
3890		*Ga. p.	Bayse	8	7	50.7	8.9	3.0	Pas.	3		1901	Jefferson City, Mo.	St. Louis, Mo.
3932		St. s.	Bear	31	13	44.0	11.0	6.5	Pas.	3		1901	Douglas, Alaska	Tacoma, Wash.
3557		St. y.	Beatrice	12	9	50.5	9.1	4.0	Yct.	2		1892	Nyaack, N. Y.	Philadelphia, Pa.
202764		St. s.	Beatrice Bush	212	124	94.0	25.3	12.6	Tow.	6	750	1905	Noank, Conn.	New York, N. Y.
3967		Ga. s.	Beatrice Earle	10	9	35.0	12.8	6.0	Fsh.	2		1903	Monument Beach, Mass.	Hyannis, Mass.
3340		*St. p.	Beaver	314	314	169.5	30.6	5.1	Tow.	21	1,380	1886	Cincinnati, Ohio	Cincinnati, Ohio
3547		St. s.	Beaver	29	19	48.6	15.1	0.0	Fsh.	5		1892	Ballard, Wash.	Seattle, Wash.
3649		*St. p.	Beaver	37	29	69.0	15.0	3.1	Pas.	4	98	1895	Bencla, Cal.	Sitka, Alaska
3965		Ga. s.	Beaver	13	9	42.6	15.0	4.0	Fsh.	1		1903	West Seattle, Wash.	Seattle, Wash.
155225		St. s.	Beaver	121	80	98.4	16.6	8.0	Pas.	3	350	1892	Grand Haven, Mich.	Grand Haven, Mich.
200191		*Ga. p.	Beaver	9	7	51.8	10.0	2.2	Pas.	2		1903	Beaver Landing, Ohio	Wheeling, W. Va.
201200		Ga. s.	Beaver	13	9	54.5	12.9	2.8	Fsh.	4		1904	Anacortes, Wash.	Pt. Townsend, Wash.
202303		*Ga. p.	Beaver	14	10	40.0	9.0	2.3	Pas.	1		1905	Ashbyburg, Ky.	Evansville, Ind.
202837		*St. p.	Beaver	421	367	152.0	31.0	6.6	Pas.	11	500	1906	Portland, Ore.	Portland, Ore.
204227		*Ga. p.	Beaver No. 2	12	9	72.7	12.3	2.0	Pas.	2		1907	Beavers Landing, Ohio	Wheeling, W. Va.
3684		St. p.	Beaver Tail	284	196	110.0	26.0	11.0	Fer.	6	175	1886	Wilmington, Del.	Newport, R. I.
3514		*St. p.	Beder	14	14	60.0	14.0	2.4	Tow.	3		1891	Moline, Ill.	Rock Island, Ill.
3251		St. s.	Beo	241	164	109.4	26.3	14.0	Tow.	9	400	1883	Tottonville, N. Y.	New York, N. Y.
202721		St. s.	Bee	16	11	54.3	10.9	3.0	Frt.	4		1905	Straw Horn Ldg., N. C.	Wilmington, N. C.
202714		*Ga. p.	Bell	13	13	33.5	8.0	2.2	Pas.	1	12	1905	Eastwood, Ky.	Evansville, Ind.
3038		Na. s.	Bella	10	10	33.4	12.4	5.4	Fsh.	4		1877	Beverly, Mass.	New Bedford, Mass.
3759		*St. p.	Bella	370	185	140.0	33.0	8.0	Pas.	23	400	1896	St. Michael, Alaska	St. Michael, Alaska
3324		St. s.	Belle	37	18	60.0	13.5	5.6	Fer.	2		1885	Benton Harbor, Mich.	Duluth, Minn.
3710		St. s.	Belle	29	19	59.0	15.6	0.5	Tow.	4		1897	New Baltimore, N. Y.	New York, N. Y.
3836		Ga. s.	Belle	11	8	40.3	11.9	3.1	Tow.	2		1900	Seattle, Wash.	Tacoma, Wash.
3847		St. s.	Belle	39	27	66.9	13.7	5.8	Pas.	2		1900	Newark, N. J.	Nowark, N. J.
3895		Ga. s.	Belle	6	6	32.6	10.8	4.0	Msc.	2		1901	San Diego, Cal.	Los Angeles, Cal.
3906		*St. p.	Belle	74	33	84.6	20.0	3.9	Frt.	4		1903	Vernon, Fla.	Pensacola, Fla.
201507		Ga. s.	Belle	8	5	30.5	10.0	4.3	Fsh.	1		1904	Juneau, Alaska	Juneau, Alaska

1 Formerly (a) British st. s. Barracouta.  
 (b) Hawaiian st. s. Barracouta.  
 \* Formerly \*na. p. Tevis.  
 \* Formerly \*st. p. Louis Houck.

4 Formerly st. s. Colgate Hoyt.  
 6 Formerly st. s. E. B. Bartlett.  
 6 Formerly st. s. Joseph L. Colby.

1 Formerly st. s. A. D. Thomson.  
 6 Formerly st. s. Oval Agitator.  
 † Whaleback.



## MERCHANT STEAM VESSELS OF THE UNITED STATES—Continued.

Official No.	Signal letters.	Rig.	Name of vessel.	Gross tonnage.	Net tonnage.	Length.	Breadth.	Depth.	Service.	Crew.	Indicated horsepower.	When built.	Where built:	Home port (where permanent document issues).
202041		Ga. s.	Belle	9	7	33.0	8.0	3.9	Pas.	2		1905	Port Elizabeth, N. J.	Bridgeton, N. J.
204216		Ga. s.	Belle	10	8	26.0	7.0	0.3	Pas.	1		1906	Frankfort, Mich.	Grand Haven, Mich.
2768		Ga. s.	Belle Brockenridge	14	13	40.5	10.0	4.2	Oys.	4		1871	Bellport, N. Y.	New Haven, Conn.
203310		Na. s.	Belle Harbor	13	11	43.2	12.4	4.1	Fas.	2		1906	Brooklyn, N. Y.	New York, N. Y.
19990		St. p.	Belle Haven	302	309	161.5	47.2	7.7	Pas.	10	350	1857	Wilmington, Del.	Washington, D. C.
200716		Ga. s.	Belle Isle	10	7	40.5	8.5	3.8	Frt.	2		1904	Belle Isle, La.	New Orleans, La.
19052		St. s.	Belle McWilliams	08	34	73.9	17.8	9.9	Tow.	7		1884	Brooklyn, N. Y.	New York, N. Y.
3687		St. lgc.	Belle Miller	255	201	153.5	23.4	8.6	Frt.	2	150	1896	Elkton, Md.	Philadelphia, Pa.
3793		Ga. s.	Belle and May	10	5	33.7	13.1	5.2	Fsh.	0		1899	Chelsea, Mass.	S. W. Harbor, Mo.
3654		*St. p.	Belle of Calhoun	451	451	180.9	36.4	4.7	Pas.	41	525	1895	St. Louis, Mo.	St. Louis, Mo.
203398		*Ga. p.	Belle of Glasgow	15	15	54.0	15.0	2.7	Frt.	2		1906	Glasgow, Mo.	Kansas City, Mo.
2988		St. p.	Belle of Ottawa	10	7	60.4	9.3	2.5	Tow.	3		1875	Chicago, Ill.	St. Louis, Mo.
3746		St. p.	Belle of the Bends	405	374	210.0	32.6	7.4	Pas.	36	800	1898	Jeffersonville, Ind.	Vicksburg, Miss.
3413	K. L. D. S.	St. y.	BELLEMEERE	145	72	134.7	17.8	11.5	Yot.	10	800	1888	Bristol, R. I.	New York, N. Y.
3471		*St. p.	Bellevue	89	89	120.0	24.0	3.6	Pas.	13		1890	Levanna, Ohio	Louisville, Ky.
81313	K. J. D. N.	St. s.	Bellingham	333	249	136.0	20.0	10.0	Pas.	11		1891	Portland, Oreg.	Pt. Townsend, Wash.
2932		Ga. s.	Bellport	12	12	30.0	12.5	3.2	Frt.	3			Bellport, N. Y.	Providence, R. I.
3551		*St. p.	Belmont	29	29	62.0	15.4	3.5	Tow.	8		1892	Toms Hill, Ind.	Evansville, Ind.
01465	J. W. G. B.	St. s.	Beluga	508	409	141.8	31.3	10.7	Whl.	41	297	1882	Bath, Me.	San Francisco, Cal.
3126	J. T. S. L.	St. s.	Belvedere	440	339	140.0	31.3	17.2	Whl.	45		1880	do	New Bedford, Mass.
3414		St. s.	Belvidere	106	53	82.0	20.2	0.8	Pas.	5	350	1888	South Amboy, N. J.	New York, N. Y.
3690		St. p.	Belvidere	29	17	80.0	14.5	3.0	Pas.	3	24	1896	Hertford, N. O.	Elizabeth City, N. C.
2873		St. s.	Bel Virginia	29	20	62.3	14.3	5.8	Tow.	6		1873	Norfolk, Va.	Newbern, N. O.
2722		St. s.	Benefactor	843	637	173.0	36.0	18.4	Frt.	16	325	1870	Chester, Pa.	New York, N. Y.
2058		St. s.	Ben	45	22	62.0	17.8	7.2	Tow.	6		1875	Brooklyn, N. Y.	Do.
3620		St. s.	Ben Campbell	59	29	74.8	17.0	9.0	Tow.	0		1894	Charlevoix, Mich.	Cleveland, Ohio.
3437		St. s.	Ben Harrison	112	74	78.0	24.2	0.7	Frt.	5	100	1889	Essex, Mass.	Gloucester, Mass.
3390		*St. p.	Ben Hur	284	284	165.0	30.5	4.8	Pas.	22	421	1887	Harmar, Ohio	Wheeling, W. Va.
3425		St. s.	Ben Hur	12	0	40.0	11.2	5.1	Tow.	1		1889	Portland, Me.	Portland, Me.
3620		Ga. s.	Ben Hur	14	10	43.4	10.5	4.4	Tow.	1		1902	Astoria, Oreg.	Pt. Townsend, Wash.
3911		Ga. s.	Ben R.	15	15	61.0	10.5	3.0	Mso.	0		1901	Owensboro, Ky.	Evansville, Ind.
202901		Ga. s.	BENICIA	347	212	140.0	33.5	7.5	Frt.	5	300	1906	Richmond, Cal.	San Francisco, Cal.
106449		St. s.	Benita J.	31	21	59.5	14.0	4.0	Pas.	4		1896	Genava, N. Y.	Cedar Keys, Fla.
200609		*St. p.	Benjamin	25	18	60.0	14.0	3.2	Pas.	2		1904	Moline, Ill.	Rock Island, Ill.
3042		St. s.	Benjamin Franklin	489	360	144.8	28.8	10.1	Pas.	6	600	1894	Tottenville, N. Y.	New York, N. Y.
3787		St. s.	Berenice	53	39	89.7	18.0	6.0	Pas.	9		1899	Mobile, Ala.	Do.
3418		St. s.	BERGEN	1,120	740	220.4	37.0	10.6	Fer.	8	800	1888	Newburgh, N. Y.	Do.
3770	K. N. R. L.	St. s.	BERKELEY	1,045	1,245	261.4	40.2	14.1	Fer.	28	1,450	1898	San Francisco, Cal.	San Francisco, Cal.
3630		St. s.	BERKELEY	1,075	048	201.2	39.0	16.2	Pas.	27	1,300	1902	Richmond, Va.	New York, N. Y.
203730		St. s.	Berkeley	571	342	159.7	38.0	12.2	Frt.	18		1906	Aberdeen, Wash.	San Francisco, Cal.
3175	J. V. N. R.	St. s.	Berkshire	2,014	1,433	250.0	38.5	10.6	Pas.	36	1,500	1881	Philadelphia, Pa.	Baltimore, Md.
3729		St. s.	Bermuda	1,312	1,079	220.0	41.0	10.6	Frt.	15	900	1897	West Bay City, Mich.	Duluth, Minn.
202751	K. V. D. W.	St. s.	BERNARDSVILLE	181	123	93.7	24.0	11.1	Tow.	0		1906	Port Richmond, N. Y.	New York, N. Y.
3399		St. s.	Bernice	12	10	41.9	9.4	3.3	Oys.	2		1888	East Providence, R. I.	Bristol, R. I.
3701		*St. p.	Bernice	8	0	37.0	7.0	2.0	Pas.	4		1899	Poplar Bluff, Mo.	Memphis, Tenn.
3801		*St. p.	Bernice	51	51	75.0	18.0	4.0	Tow.	8		1899	Clinton, Iowa	Evansville, Ind.
3898		St. s.	Bernice	15	15	49.0	14.6	4.8	Tow.	5		1901	Norfolk, Va.	Norfolk, Va.
136351		St. s.	Bernice	26	13	49.0	14.6	7.5	Tow.	3		1893	Brooklyn, N. Y.	New York, N. Y.
200702		Ga. s.	Bernice	7	9	45.8	10.1	3.6	Pas.	1		1904	Cathlamet, Wash.	Astoria, Oreg.
203710		Ga. s.	Bernice	13	6	44.0	10.0	3.0	Frt.	1		1906	Crittenden, Va.	Norfolk, Va.
3588		St. s.	Bernie Holmes	24	12	62.3	12.2	3.3	Tow.	3		1892	Berwick, La.	Brashear, La.
3588	K. L. Q. V.	Ga. y.	Beronda	17	15	47.1	9.1	5.2	Yot.	1		1893	Camden, N. J.	Boston, Mass.
3422		Ga. s.	Bertha	14	10	36.0	11.2	0.0	Tow.	7		1889	Baltimore, Md.	Baltimore, Md.
3639		*St. p.	Bertha	182	162	130.0	20.0	5.0	Tow.	15		1894	Pittsburg, Pa.	Pittsburg, Pa.
3786	K. P. G. W.	St. s.	Bertha	926	752	185.5	32.5	22.1	Pas.	32	600	1899	Alameda, Cal.	Seattle, Wash.
3848		St. s.	Bertha	7	7	25.0	7.0	4.0	Fer.	2		1892	Winona, Minn.	Rock Island, Ill.
3750		Ga. s.	Bertha	7	0	30.7	10.0	4.8	Pas.	2		1898	Portland, Oreg.	Sitka, Alaska.
111700		Ga. s.	Bertha	15	14	43.5	12.2	4.0	Mso.	3		1901	New Haven, Conn.	Bristol, R. I.
202125		St. s.	Bertha	56	20	68.0	10.0	7.6	Tow.	4	125	1906	Galveston, Tex.	Galveston, Tex.
3701		St. s.	Bertha C.	11	7	53.7	11.0	3.8	Tow.	2		1897	Berwick, La.	Brashear, La.
3505		Na. s.	Bertha May	12	8	32.0	13.9	3.4	Pas.	0		1878	Myrtle, Conn.	Providence, R. I.
3316		St. s.	Bertha Ritter	27	15	49.5	13.0	5.0	Tow.	8		1899	Jacksonville, Fla.	Jacksonville, Fla.
203410		*Ga. p.	Bertha Rhumate	6	6	44.3	10.5	2.0	Fer.	2		1904	Higginsport, Ohio	Cincinnati, Ohio
204033		Ga. s.	Bertha W.	11	8	47.6	13.0	4.6	Frt.	2		1906	Vanceboro, N. O.	Newbern, N. O.
3693		St. s.	Bertha Wallace	8	7	30.0	11.0	3.0	Fah.	2		1894	West Bay City, Mich.	Sandusky, Ohio.
3797		St. s.	Bertie	16	9	49.5	9.8	3.5	Pas.	4		1899	Georgetown, S. C.	Georgetown, S. C.
3648		Ga. s.	Bertie E. Tull	163	85	125.4	30.2	6.1	Frt.	5	60	1895	Pocomoke City, Md.	Baltimore, Md.
3923		St. ctn.	Berwick	10	9	45.0	8.0	2.5	Frt.	2		1899	Berwick, La.	Brashear, La.
3923		Ga. s.	Berwick	100	95	82.0	27.4	7.1	Frt.	6		1887	Benicia, Cal.	Cos Bay, Oreg.
200044		Ga. s.	Berwind	8	7	32.0	9.5	4.0	Pas.	2		1903	Bridgeton, N. J.	Bridgeton, N. J.
201912	K. T. S. J.	St. s.	BERWIND	2,589	1,607	288.9	39.3	22.5	Frt.	31		1893	Sunderland, England	New York, N. Y.
3122		St. s.	Bessie	89	44	97.2	20.6	6.4	Frt.	7		1880	Fairhaven, Mich.	Sandusky, Ohio.

1 Formerly st. p. Pilot Boy.  
 2 Formerly st. s. Olive Baker.  
 3 Formerly \*st. p. Belle of Calhoun.  
 4 Julia.

4 Formerly st. y. Ballymena.  
 5 Formerly st. s. Willapa.  
 6 Formerly st. s. Mary and Helen.  
 7 Formerly st. s. Alafia.

8 Formerly st. s. Estelle.  
 9 Formerly ga. s. Leah A. Wedmore.  
 10 Formerly British st. s. Boston City.

## MERCHANT STEAM VESSELS OF THE UNITED STATES—Continued.

Official No.	Signal letters.	Rig.	Name of vessel.	Gross tonnage.	Net tonnage.	Length.	Breadth.	Depth.	Service.	Crew.	Indicated horsepower.	When built.	Where built.	Home port (where permanent document issues).
						Feet.	Feet.	Feet.						
3157		St. s.	Bessie	185	158	112.5	30.0	8.0	Tow.	2		1881	Boston, Mass.	New York, N. Y.
3344		Ga. s.	Bessie	11	10	28.9	13.8	4.2	Fsh.	2		1880	Noank, Conn.	Bristol, R. I.
3590		St. s.	Bessie	108	77	99.3	25.8	7.1	Pas.	5	100	1892	Athens, N. Y.	New York, N. Y.
3762		Ga. s.	Bessie	11	8	33.0	12.6	4.4	Pas.	2		1898	Burton, Wash.	Pt. Townsend, Wash.
3880		Ga. s.	Bessie	9	6	35.3	9.2	3.2	Frt.	2		1900	James Island, S. C.	Charleston, S. C.
201846		Ga. s.	Bessie A.	9	9	33.6	9.4	4.4	Fsh.	6	10	1901	South Boston, Mass.	Gloucester, Mass.
201636		*Ga. p.	Bessie B.	14	9	40.0	12.0	3.0	Msc.	1	16	1904	Lake Charles, La.	Cape Charles, Va.
3124		Ga. s.	Bessie Flake	5	5	26.4	11.8	3.3	Msc.	1		1880	New Shoreham, R. I.	Newport, R. I.
3504		Ga. s.	Bessie Hamblen	18	13	61.0	16.0	4.4	Oys.	2		1892	Fairmount, Md.	Cape Charles, Va.
202060		Ga. s.	Bessie I.	14	8	50.2	13.5	5.3	Frt.	2		1905	Lubec, Me.	Eastport, Me.
203598		*Ga. p.	Bessie May	10	10	50.0	8.7	2.5	Frt.	2		1906	Yuma, Ariz.	Yuma, Ariz.
204198		Na. s.	Bessie M. Dugan	49	22	69.8	17.3	7.5	Fah.	11	60	1907	East Boothbay, Me.	Portland, Me.
3738		*St. p.	Bessie Smith	127	127	140.0	26.4	3.5	Pas.	13	124	1897	Smithsonia, Ala.	Wheeling, W. Va.
145326		Ga. s.	Bessie V.	8	7	32.0	13.6	3.0	Msc.	1		1883	Patohogue, N. Y.	Greenport, N. Y.
3103		Ga. s.	Bessie Wilson	12	11	35.5	13.9	3.3	Mao.	1		1879	West Creek, N. J.	Newark, N. J.
3899		St. s.	Bessie H. Dantzer	108	74	90.0	22.0	11.0	Tow.	10	500	1901	Soranton, Miss.	Gulfport, Miss.
202697		Ga. s.	Both	10	9	41.8	12.4	3.3	Frt.	1		1905	Cove, Tex.	Galveston, Tex.
135984		St. s.	BETHLEHEM	2,633	1,902	290.0	40.8	13.6	Pas.	23	1,500	1888	Cleveland, Ohio	Buffalo, N. Y.
181708	K. T. R. S.	St. y.	Bethulla	57	28	81.4	16.1	8.4	Yot.	7		1893	Boston, Mass.	Boston, Mass.
3779		*St. p.	BETSEY ANN	295	295	165.0	39.0	5.5	Pas.	18		1899	Dubuque, Iowa	Natchez, Miss.
3750		Ga. s.	Betay Ross	18	16	36.0	13.4	6.4	Fsh.	2		1898	Bristol, Me.	Provincetown, Mass.
3944		St. s.	Betay Ross	33	22	57.7	15.5	6.7	Tow.	4	180	1903	Boston, Mass.	Deer Isle, Me.
202321		St. s.	Betay Ross	39	26	54.2	16.1	7.5	Tow.	2	140	1905	Chelsea, Mass.	Boston, Mass.
3465		*St. p.	Bettie Owen	344	189	137.0	39.9	4.0	Fer.	3	302	1891	Paducah, Ky.	Paducah, Ky.
202802		Ga. s.	Bettina	6	6	30.2	11.9	3.9	Frt.	1		1906	Apalachicola, Fla.	Apalachicola, Fla.
201370		Ga. s.	Betty	14	10	51.5	13.3	3.7	Frt.	1		1904	Astoria, Oreg.	Astoria, Oreg.
3534		St. s.	Beulah	10	6	40.0	8.0	4.0	Tow.	2		1891	Morgan City, La.	Brashear, La.
3728		St. s.	Beulah	18	10	41.7	12.0	4.3	Tow.	4		1897	Mount Pleasant, S. C.	Charleston, S. C.
3901		Ga. s.	Beulah	5	6	27.7	10.9	5.3	Msc.	1		1901	Friendship, Me.	S. W. Harbor, Me.
202298		*Ga. p.	Beulah Ray	42	27	65.0	13.0	3.5	Pas.	12		1905	Vincennes, Ind.	Evansville, Ind.
3189		St. p.	Beverly	439	318	145.0	30.0	7.8	Fer.	11	612	1882	Wilmington, Del.	Camden, N. J.
200627		St. s.	Big Four	26	13	59.0	14.0	8.0	Pas.	5		1904	Georgetown, S. C.	Georgetown, S. C.
3902		St. p.	Big Sandy	38	38	111.6	15.6	2.6	Pas.	10		1899	Guyandotte, W. Va.	Cincinnati, Ohio.
202354		*Ga. p.	Bills	11	11	43.0	10.0	2.0	Tow.	5		1905	Stephensport, Ky.	Louisville, Ky.
3239		*St. p.	Billy Martin	28	22	89.0	14.3	4.0	Tow.	3		1883	Charleston, W. Va.	Wheeling, W. Va.
95712		St. s.	Binghamton	1,953	1,722	205.5	39.7	13.0	Frt.	19	850	1882	Buffalo, N. Y.	Buffalo, N. Y.
201734		St. s.	BINGHAMTON	1,462	676	187.5	43.4	16.5	Fer.	8	1,400	1905	Newport News, Va.	New York, N. Y.
3953		Ga. s.	Birdie B.	8	8	37.0	7.5	3.0	Pas.	1		1902	Lyons, Iowa	Rock Island, Ill.
79935		*St. p.	Birmingham	187	187	124.8	31.0	5.5	Pas.	25	526	1891	Levanna, Ohio	Memphis, Tenn.
79769		Biscayne	270	174	118.9	27.7	4.4	Frt.	0		1888	Abbeville, Ga.	St. Augustine, Fla.	
3716		St. s.	Biscayne	99	48	95.0	10.0	7.0	Tow.	12		1881	Wilmington, Del.	Jacksonville, Fla.
3398		St. s.	Blamarok	124	62	94.0	22.2	10.0	Tow.	7	425	1888	Philadelphia, Pa.	Bangor, Me.
3960		Ga. s.	Blamarok	21	14	47.0	12.5	4.4	Pas.	1		1903	Seattle, Wash.	Pt. Townsend, Wash.
77279		*Na. p.	Blamarok	93	93	120.0	21.0	4.0	Tow.	5		1890	Blmarok, N. Dak.	Penbina, N. Dak.
203830		Ga. s.	Bit o' Blarney	8	8	34.8	9.9	4.2	Pas.	0	12	1905	Pawtuxet, R. I.	Providence, R. I.
3872		Ga. s.	Bivalve	14	11	48.2	16.8	4.0	Oys.	5		1901	Patohogue, N. Y.	Patohogue, N. Y.
3853		St. s.	Black Cat	16	7	41.0	14.5	4.7	Tow.	4		1900	Hamilton, Wash.	Seattle, Wash.
3370		St. s.	Black Diamond	91	65	68.3	17.5	7.7	Frt.	2		1887	Wilmington, Del.	Philadelphia, Pa.
3937		St. s.	Black Diamond	642	437	432.0	35.7	11.0	Lgt.	7		1902	Cleveland, Ohio	Cleveland, Ohio.
203340		St.	Black Diamond	160	107	70.0	23.0	6.0	Drg.	12	250	1902	Pleasantville, N. J.	Somers Point, N. J.
3435		St. s.	Black Hawk	34	17	62.0	8.9	2.6	Tow.	2		1889	Crescent City, Fla.	Brunswick, Ga.
3422		St. s.	Black Hawk	34	17	80.0	15.0	5.8	Tow.	4		1894	Stillwater, Minn.	Vicksburg, Miss.
3866		*St. p.	Black Prince	159	100	91.6	16.6	4.6	Pas.	6	96	1901	Everett, Wash.	Pt. Townsend, Wash.
204070		*Ga. p.	Black Queen	24	11	60.0	12.0	3.0	Tow.	1		1906	St. Martinsville, La.	Brashear, La.
3721		St. s.	Black Rock	1,997	1,530	237.0	43.0	23.0	Frt.	17	550	1897	Fort Huron, Mich.	Chicago, Ill.
203845		St. s.	BLANCA	84	57	72.5	18.1	0.5	Frt.	4	300	1906	Camden, N. J.	Philadelphia, Pa.
3761		*St. p.	Blanch Edna	9	6	65.0	11.0	1.5	Pas.	4		1898	Pittsburg, Pa.	Pittsburg, Pa.
3962		Ga. s.	Blanch M.	7	6	41.1	9.0	3.2	Pas.	1		1900	Detroit, Mich.	Wheeling, W. Va.
3079		St. s.	Blanche	94	47	83.0	17.9	10.0	Tow.	0		1878	Philadelphia, Pa.	Wilmington, N. C.
3168		St. s.	Blanche	54	27	70.8	18.0	7.8	Tow.	4		1881	Boston, Mass.	Boston, Mass.
3257		St. s.	Blanche	97	81	81.0	21.3	6.0	Pas.	4		1883	Newborn, N. C.	Newborn, N. C.
126200		St. s.	Blanche	52	40	74.8	10.3	5.5	Pas.	4		1890	Seattle, Wash.	Pt. Townsend, Wash.
202388		Ga. s.	Blanche	18	7	58.8	11.9	3.9	Oys.	1	17	1905	Irvlington, Va.	Tappahannock, Va.
203797		Ga. p.	Blanche	84	66	62.0	15.0	3.2	Pas.	8		1900	Jackson, Ala.	Mobile, Ala.
3834		St. s.	Blanche A.	8	5	49.0	8.0	4.0	Pas.	2		1900	Morgan City, La.	Brashear, La.
201850		St. s.	Blanche K.	9	9	47.0	9.7	3.7	Tow.	2	20	1904	Decatur, Ala.	Chattanooga, Tenn.
203319		Ga. s.	Blanche Viola Goss	10	7	32.0	11.0	4.8	Msc.	1		1903	Bath, Me.	New York, N. Y.
3573		St. s.	Bianco	31	9	61.5	16.0	4.7	Frt.	2		1893	Marshfield, Oreg.	San Francisco, Cal.
3608		St. s.	Blazer	40	23	72.0	18.6	7.0	Tow.	4		1893	Apalachicola, Fla.	Apalachicola, Fla.
3201		St. p.	Block Island	757	566	187.2	33.0	11.0	Pas.	14	350	1882	Noank, Conn.	New London, Conn.
3405		St. s.	Blonde	15	7	41.4	11.8	4.6	Fer.	2		1888	Boston, Mass.	Marblehead, Mass.
201458	K. T. L. F.	St. s.	Blue Bell	179	122	102.5	22.5	10.4	Tow.	9	500	1904	Camden, N. J.	Philadelphia, Pa.

1 Formerly Ga. s. Bessie.

2 U. S. Q. M. D. st. s. Keurney.

3 Formerly sloop Twin Brothers.

4 Formerly st. s. E. P. Willbur.

5 Formerly st. y. Yarna.

6 Formerly st. s. H. J. Jewett.

7 Formerly \*st. p. John Barrett.

8 Formerly \*st. p. J. W. Sweeney.

9 Formerly Mexican st. s. Asturlus.

10 Formerly \*na. p. John Bloodgood.

11 Formerly st. s. C. C. Calkins.

12 Water propeller.

## MERCHANT STEAM VESSELS OF THE UNITED STATES—Continued.

Official No.	Signal letters.	Rtg.	Name of vessel.	Gross tonnage.	Net tonnage.	Length.	Breadth.	Depth.	Service.	Crew.	Indicated horsepower.	When built.	Where built.	Home port (where permanent document issues).
3839		St. s.	Blue Jay	18	12	43.0	13.0	6.2	Msc.	1		1900	Fall River, Mass.	Boston, Mass.
3383		St. c. lt.	Blue Lodge	39	19	78.3	12.0	6.9	Frt.	2		1887	Defiance, Ohio	Toledo, Ohio.
204025		*St. p.	Blue Spot	87	87	115.0	23.0	3.7	Tow.	11		1907	Point Pleasant, W. Va.	Paducah, Ky.
3539		St. s.	Blue Star	32	16	55.0	13.6	5.3	Tow.	4		1892	Tacoma, Wash.	Tacoma, Wash.
2702		St. s.	Blue Stone	20	14	55.0	13.0	5.0	Tow.	2		1888	Philadelphia, Pa.	New York, N. Y.
2790		St. s.	Blue Stone Company	21	10	55.0	13.5	5.1	Tow.	3		1869	Malden, N. Y.	Do.
3907		*St. p.	Blue Wing	40	13	62.0	11.0	1.5	Tow.	4		1901	Madison, Ind.	Louisville, Ky.
3440	K. G. Q. M.	St. s.	Bluefields	736	445	208.5	24.0	12.7	Frt.	16	400	1865	Greenock, Scotland.	Philadelphia, Pa.
3188		*St. p.	Boaz	623	193.0	193.0	44.4	6.5	Tow.	50		1832	Pittsburg, Pa.	Pittsburg, Pa.
2813		St. s.	Boaz	39	19	65.0	15.5	7.0	Tow.	8		1871	do.	New Orleans, La.
3402		*St. p.	Bob Ballard	150	150	130.0	26.2	4.0	Tow.	11	304	1890	Murrayville, W. Va.	Cincinnati, Ohio.
200518		*St. p.	Bob Blank	265	265	176.0	35.0	5.0	Pas.	40		1903	Jeffersonville, Ind.	New Orleans, La.
3720		*St. p.	Bob Dudley	196	159	160.0	29.0	3.8	Pas.	43	185	1897	do.	Nashville, Tenn.
2867		St. s.	Bob Stephenson	18	9	50.0	13.4	6.1	Tow.	3		1872	Buffalo, N. Y.	Grand Haven, Mich.
3262		St. s.	Bob Teed	45	22	64.2	18.7	8.7	Tow.	3		1883	Saugatuck, Mich.	Duluth, Minn.
3972		Ga. s.	Boboluk	9	7	36.0	8.0	4.0	Fsh.	1	12	1903	Atlantic City, N. J.	Somers Point, N. J.
107408		St. s.	BOHEMIA	117	79	84.6	19.0	8.8	Tow.	8	450	1898	Philadelphia, Pa.	Philadelphia, Pa.
203266	K. V. M. S.	Ga. y.	Boheman	72	41	84.0	15.7	8.9	Yot.	7	350	1906	Boston, Mass.	Boston, Mass.
3912		St. s.	Bohinas	39	16	49.0	15.2	5.0	Fsh.	3	30	1901	Alameda, Cal.	Los Angeles, Cal.
3314	K. D. B. G.	St. s.	Bohvar	234	117	127.1	23.2	9.6	Tow.	6		1885	Philadelphia, Pa.	New York, N. Y.
3705		St. s.	Bon-Accord	42	28	67.3	14.4	5.0	Tow.	7	85	1899	Georgetown, S. C.	Jacksonville, Fla.
3620		St. s.	Bop Ami	226	149	108.2	21.8	8.4	Pas.	15	240	1894	Saugatuck, Mich.	Duluth, Minn.
3312		St. p.	Bonanza	741	741	267.5	42.8	6.7	Frt.	29	603	1885	Cincinnati, Ohio.	Cincinnati, Ohio.
3327		St. s.	Bond-Currier	94	66	67.0	17.5	5.7	Oys.	6		1885	Stratford, Conn.	Bridgeport, Conn.
201421		*St. p.	Bon Homme	20	20	54.0	18.4	3.4	Fer.	2		1904	Tabor, S. Dak.	Sioux City, Iowa.
3162	J. V. L. G.	St. s.	Bonita	521	388	172.0	27.2	16.3	Fer.	30	300	1881	San Francisco, Cal.	San Francisco, Cal.
3554		St. y.	Bonita	73	49	110.2	16.6	8.6	Yot.	5		1892	Detroit, Mich.	Milwaukee, Wis.
3630		St. s.	Bonita	28	13	59.0	12.5	0.0	Fsh.	4		1894	Boston, Mass.	Boston, Mass.
3641		Ga. s.	Bonita	10	7	32.7	12.7	2.3	Pas.	1		1894	Willapa, Wash.	Pt. Townsend, Wash.
3846		St. s.	Bonita	32	20	63.6	15.0	7.5	Tow.	5		1900	Eagle Harbor, Wash.	Seattle, Wash.
3968		St. s.	BONITA	58	39	63.3	17.3	9.0	Tow.	3		1903	Ferrysburg, Mich.	Grand Haven, Mich.
203405		Ga. s.	Bonita	19	13	49.0	12.4	4.1	Tow.	0		1906	Tacoma, Wash.	Tacoma, Wash.
204144		Ga. s.	Bonita	14	11	45.6	9.2	3.1	Pas.	1		1907	Marshfield, Oreg.	Coos Bay, Oreg.
3334		Ga. s.	Bonito	9	6	60.0	12.3	3.5	Tow.	3		1885	Clearwater, Fla.	Key West, Fla.
3950	K. S. F. C.	Ga. y.	Bonito	159	152	94.5	23.0	4.4	Yot.	3		1902	Croton-on-Hudson, N. Y.	New York, N. Y.
3722		*St. p.	Bonne	41	41	81.2	22.4	3.0	Fer.	2		1897	South Point, Ohio.	Cincinnati, Ohio.
3930		*Ga. p.	Bonnie Belle	10	10	44.0	8.0	3.0	Pas.	1		1902	Bellevue, Iowa.	Rock Island, Ill.
203934		Ga. s.	Bonton	11	7	38.8	10.2	4.1	Pas.	1		1907	Hartstaine, Wash.	Tacoma, Wash.
3199		St. p.	Boone No. 4	24	24	64.0	19.5	3.5	Fer.	2		1891	Conestance, Ky.	Wheeling, W. Va.
3842		St. p.	Boone No. 5	38	38	65.2	34.5	4.2	Fer.	4		1900	do.	Cincinnati, Ohio.
204233	K. W. D. N.	St. s.	BOOTHBAY	405	233	126.6	33.0	10.0	Pas.	11	600	1907	Philadelphia, Pa.	Bath, Me.
3101	K. F. G. H.	St. y.	Bo Peep	27	19	62.5	12.0	5.7	Fer.	4		1888	City Island, N. Y.	New York, N. Y.
3590		Ga. s.	Bo Peep	7	5	27.0	12.0	4.2	Fsh.	2		1893	Noank, Conn.	Stonington, Conn.
2029		St. s.	Border City	81	57	87.3	24.0	8.1	Frt.	4		1872	Fall River, Mass.	New York, N. Y.
203717		*Ga. p.	Borealis	8	8	47.0	9.0	1.4	Tow.	1	25	1906	Cloverport, Ky.	Wheeling, W. Va.
3407		*St. p.	Borealis Rex	89	89	121.5	22.0	4.3	Pas.	8		1888	Stillwater, Minn.	Breahar, La.
3933		St. p.	Boscobel	76	38	76.0	26.8	4.8	Tow.	3		1880	Portage, Wis.	Milwaukee, Wis.
3140		St. s.	Boston	1,829	1,669	263.2	36.0	15.4	Frt.	20	700	1880	Wyandotte, Mich.	Buffalo, N. Y.
3583		St. s.	Boston	11	6	45.8	10.9	3.8	Tow.	9		1893	Chicago, Ill.	Galveston, Tex.
200941	K. T. D. G.	St. s.	BOSTON	3,626	2,466	292.0	63.0	20.4	Pas.	55	5,000	1904	Quincy, Mass.	Fall River, Mass.
3873		St. y.	BOSTONIA	29	20	73.9	12.4	5.7	Yot.	5		1901	South Boston, Mass.	New York, N. Y.
130512	K. H. S. B.	St. s.	Boswell	311	155	125.0	25.0	14.7	Tow.	12	650	1890	Camden, N. J.	Baltimore, Md.
3916		St. s.	Bouker	125	85	87.5	22.4	10.3	Tow.	7	200	1902	Tottenville, N. Y.	New York, N. Y.
200944		St. s.	Bouker No. 2	179	122	95.4	25.8	11.3	Fer.	9		1904	do.	Do.
3909		St. s.	BOUND BROOK	1,010	501	200.0	44.8	17.3	Fer.	8	1,000	1901	Wilmington, Del.	Do.
3485		St. p.	Bowbery Bay	432	338	130.0	32.8	11.0	Fer.	5	404	1890	Greenpoint, N. Y.	Do.
3828	K. P. R. W.	St. s.	Bowhead	391	243	133.5	29.5	16.1	Whl.	47	265	1871	Christiana, Norway	Boston, Mass.
201410		St. p.	Bowling Green	123	123	122.0	32.0	5.0	Pas.	28		1904	Jeffersville, Ind.	Evansville, Ind.
3777	K. P. B. F.	St. s.	Boxer	216	121	113.7	25.3	13.5	Tow.	11	550	1899	East Boston, Mass.	Philadelphia, Pa.
3933		*St. p.	Bradcock	150	95	135.0	24.0	4.0	Pas.	12		1900	Elizabeth, Pa.	Pittsburg, Pa.
3245		St. c. bt.	Bradford	138	101	94.0	17.7	9.2	Frt.	3	60	1883	Buffalo, N. Y.	New Haven, Conn.
3753		St. s.	Bradwell	44	30	71.3	16.6	7.5	Tow.	9		1898	Mantowoc, Wis.	New Orleans, La.
202277		St. s.	Bramble	11	5	48.4	11.2	4.5	Pas.	2		1879	Baltimore, Md.	Norfolk, Va.
2902		St. s.	Brandon	47	23	72.0	16.2	7.3	Tow.	5		1874	do.	New York, N. Y.
3915		St. s.	BRANDON	1,062	639	200.5	37.0	17.3	Pas.	26	1,200	1902	Wilmington, Del.	Do.
3318		St. s.	Brandywine	407	215	177.5	25.1	8.5	Pas.	11	1,000	1885	do.	Wilmington, Del.
77136		St. s.	Brandywine	57	28	65.2	17.0	8.8	Tow.	5	150	1894	Philadelphia, Pa.	Philadelphia, Pa.
3925		St. s.	BRANSFORD	4,657	3,386	414.0	50.0	29.0	Pas.	22		1902	West Bay City, Mich.	Cleveland, Ohio.
203987		Ga. s.	Brant	13	9	48.5	12.7	2.9	Pas.	1		1907	Bellingham, Wash.	Pt. Townsend, Wash.
3407	K. J. F. C.	St. s.	BRAZIL	2,186	1,655	276.1	40.2	21.0	Pas.	20	1,000	1890	Buffalo, N. Y.	Milwaukee, Wis.
3120	J. T. R. S.	St. s.	Breakwater	1,065	793	201.0	30.0	19.3	Pas.	40	1,432	1880	Chester, Pa.	San Francisco, Cal.
3924		Ga. s.	Breakwater	14	12	47.9	16.0	3.5	Oys.	3		1902	Greenport, N. Y.	New Haven, Conn.
2676		Ga. y.	Brezo	16	15	37.0	13.0	5.0	Yot.	1		1869	Bath Me.	Newport, R. I.
3523		St. s.	BREMEN	1,252	822	219.0	40.2	16.0	For.	8	1,000	1891	Newburgh, N. Y.	New York, N. Y.

<sup>1</sup> Formerly British st. p. William Coulman.

<sup>2</sup> Formerly st. s. Baton Rouge Belle.

<sup>3</sup> Formerly st. s. Albert H. Ellis.

<sup>4</sup> Formerly U. S. Eng. st. p. Boscobel.

<sup>5</sup> Formerly st. s. H. and W. 2.

<sup>6</sup> Formerly st. s. Robert Rogers.

<sup>7</sup> Formerly Norwegian st. s. Haardraade.

<sup>8</sup> Formerly U. S. Light-house st. s. Bramble.

<sup>9</sup> Formerly st. s. John Reese.

## MERCHANT STEAM VESSELS OF THE UNITED STATES—Continued.

Official No.	Signal letters.	Rig.	Name of vessel.	Gross tonnage.	Net tonnage.	Length.	Breadth.	Depth.	Service.	Crew.	Indicated horsepower.	When built.	Where built.	Home port (where permanent document issues).
202999		St. p.	Brewster	447	348	130.5	27.5	11.2	For.	7	500	1900	Boston, Mass.	Boston, Mass.
3080		Ga. s.	Bride	7	7	46.0	11.0	3.0	1 rt.	2		1878	Crisfield, Md.	Baltimore, Md.
81809		St. p.	BRIDGEPORT	1,310	854	243.3	36.9	14.0	Pas.	22	2,000	1902	Wilmington, Del.	New London, Conn.
203341		St. s.	BRIDGETON	240	163	109.2	24.6	14.7	Tow.	7	700	1906	do.	New York, N. Y.
120775		St. o. bt.	Brier	87	59	99.7	16.5	6.2	Frt.	4		1882	Chicago, Ill.	Chicago, Ill.
3581		St. s.	Brigantine	67	44	86.0	18.0	4.8	Frt.	4		1893	Philadelphia, Pa.	Charleston, S. C.
3690		Ga. s.	Briganza	10	9	35.3	12.3	5.9	Fsh.	2		1896	Bremen, Mo.	Provincetown, Mass.
2884		St. s.	Brilliant	44	22	64.5	10.0	7.2	Tow.	6		1873	Philadelphia, Pa.	New York, N. Y.
3955		St. s.	BRILLIANT	81	55	74.0	18.0	0.0	Tow.	6	500	1903	do.	Philadelphia, Pa.
201575		Ga. p.	Brilliant	7	6	46.0	11.0	1.8	Pas.	1		1904	Brilliant, Ohio	Wheeling, W. Va.
3742		St. p.	Bring Gold	18	12	45.4	14.1	5.2	Frt.	1		1897	Port Angeles, Wash.	Pt. Townsend, Wash.
3819		St. p.	BRINKERHOFF	317	200	111.0	27.5	11.5	Fer.	5	300	1899	Newburgh, N. Y.	Albany, N. Y.
3447		St. s.	Brinton	103	51	83.0	10.0	8.2	Tow.	9	442	1889	Philadelphia, Pa.	Perth Amboy, N. J.
3602		St. s.	Bristol	48	24	59.0	10.0	0.0	Tow.	3		1893	do.	Philadelphia, Pa.
3879		St. s.	Bristol	48	21	67.9	16.9	6.2	Tow.	3		1901	Bristol, Me.	Damariscotta, Me.
23471		St. p.	Bristol	424	266	175.1	27.0	9.9	Pas.	27	400	1887	Washington, Del.	Camden, N. J.
202095		St. p.	BRISTOL	257	181	106.3	24.0	11.2	Fer.	2	225	1905	do.	Bristol, R. I.
3105		St. s.	Britanna	115	78	100.0	21.0	0.5	Tow.	7		1870	Newburgh, N. Y.	New York, N. Y.
3231		St. s.	Britanna	66	33	76.0	10.0	7.8	Pas.	0		1833	Baltimore, Md.	Pensacola, Fla.
3800	K. P. II. G.	St. s.	BRITANNIA	249	156	126.5	25.0	12.5	Pas.	9	650	1899	Sparrows Point, Md.	Baltimore, Md.
203237		St. s.	BRITANNIA	791	401	164.0	45.0	17.9	Pas.	21	1,500	1906	Wyandotte, Mich.	Detroit, Mich.
3400		St. s.	Britanno	1,121	904	219.2	36.2	17.0	Frt.	13	898	1888	West Bay City, Mich.	Fort Huron, Mich.
3493		St. s.	BRITON	2,348	1,875	296.2	40.4	21.1	Pas.	20	1,200	1891	Cleveland, Ohio	Duluth, Minn.
3284		St. s.	Bronx	32	16	59.5	15.5	0.3	Tow.	4		1884	Brooklyn, N. Y.	Newburyport, Mass.
120588		St. p.	BRONX	445	337	141.1	29.0	9.2	Fer.	6	415	1884	do.	New York, N. Y.
200969		St. s.	BRONX	11	7	47.0	10.7	4.0	Pas.	2		1902	New York, N. Y.	Do.
202348		St. s.	BRONX	1,954	1,329	246.4	46.1	18.4	Fer.	20	3,500	1905	Sparrows Point, Md.	Do.
3313		St. p.	BROOKLYN	930	738	190.0	36.0	13.3	Fer.	7	515	1885	Brooklyn, N. Y.	Do.
3910		Ga. s.	Brooklyn	12	12	33.5	11.6	3.3	Pas.	2		1901	Port Orange, Fla.	St. Augustine, Fla.
3919		St. s.	BROOKLYN	154	105	60.7	22.2	11.2	Tow.	7	345	1902	Newburgh, N. Y.	New York, N. Y.
31705		St. s.	Brooklyn	333	210	137.0	34.1	10.5	Pas.	10	450	1901	Aberdeen, Wash.	San Francisco, Cal.
85657		St. s.	Brooklyn	32	21	56.0	15.5	5.9	Tow.	5		1881	New York, N. Y.	New York, N. Y.
202491		St. s.	BROOKLYN	1,954	1,329	246.4	46.1	18.4	Fer.	20	3,500	1905	Sparrows Point, Md.	Do.
202491	K. V. C. F.	St. s.	BROOKLYN	3,636	2,276	401.0	59.0	21.3	Frt.	30		1880	Belfast, Ireland	Do.
3943		Ga. s.	Brothers	7	6	30.7	10.3	4.6	Pas.	2		1902	Honolulu, Hawaii	Honolulu, Hawaii
3757		St. s.	Brownie	8	0	61.5	9.2	3.0	Pas.	3		1896	Rome, N. Y.	Cape Vincent, N. Y.
201938		Ga. p.	Brownie	14	14	51.0	11.4	2.4	Pas.	4		1905	Stephensport, Ky.	Brashear, La.
3744		St. s.	Bruce	10	7	39.2	11.0	3.5	Tow.	4		1898	Washington, N. C.	Newbern, N. C.
3206		St. s.	Brunetto	10	5	33.0	10.4	4.0	Fer.	3		1882	Camden, Mo.	Boston, Mass.
3749	K. N. J. D.	St. s.	Brunswick	512	349	161.3	34.4	12.2	Pas.	23		1898	North Bend, Ore.	San Francisco, Cal.
81546		St. bgo.	BRUNSWICK	67	49	65.5	22.0	6.0	Pas.	5		1896	Wilmington, Del.	Georgetown, S. C.
130098	J. S. II. T.	St. s.	BRUNSWICK	2,205	1,667	275.0	38.0	23.2	Pas.	53	1,600	1877	Chester, Pa.	Brunswick, Ga.
3923		Ga. s.	Bryda F.	14	9	39.8	10.7	4.7	Pas.	2		1902	Boston, Mass.	Gloucester, Mass.
3829		Ga. s.	Brynilda	10	7	38.0	10.5	4.4	Fsh.	2		1900	Myrtle, Conn.	Providence, R. I.
3949		St. s.	Bryn Mawr	74	50	77.0	19.5	8.7	Tow.	7	250	1903	Camden, N. J.	Philadelphia, Pa.
3833	K. P. S. T.	St. s.	Buccaneer	226	126	114.1	25.0	14.5	Tow.	10	700	1900	Boston, Mass.	Baltimore, Md.
3739		St. s.	Buck	29	14	59.0	14.0	4.3	Pas.	3		1897	Wilmington, N. C.	Charleston, S. C.
200742		St. p.	Buck	14	8	38.0	8.0	2.2	Msc.	1		1904	Jeanette, La.	Brashear, La.
3849		St. p.	Buck Elk	58	58	100.7	18.3	3.0	Pas.	12		1900	Hermann, Mo.	Vicksburg, Miss.
3946		St. p.	Buck Lindsay	14	14	60.0	13.0	4.0	Tow.	3	57	1902	Decatur, Ala.	Brashear, La.
3474		St. s.	Buckeye	87	59	61.5	19.8	7.1	Pas.	5	40	1890	Seattle, Wash.	Seattle, Wash.
3693		St. p.	Buckeye	74	74	103.1	25.4	3.3	Fer.	2		1896	West Wheeling, Ohio	Wheeling, W. Va.
3871		St. s.	Buckeye	32	22	55.8	14.2	6.4	Fsh.	8		1901	Lorain, Ohio	Detroit, Mich.
3914		St. s.	Buckingham	25	17	60.0	12.5	6.0	Pas.	5		1901	Belle Isle, La.	Brashear, La.
3804	K. R. O. C.	St. s.	BUCKMAN	1,820	1,237	253.1	38.4	22.8	Pas.	37	2,000	1901	Toledo, Ohio	Portland, Mo.
3889		Ga. s.	Budlong	8	5	32.4	8.0	3.0	Tow.	1		1901	Seattle, Wash.	Pt. Townsend, Wash.
200733		Ga. s.	Buena	100	52	87.0	23.2	10.8	Fsh.	17		1904	Essex, Mass.	Gloucester, Mass.
2869		St. s.	Buffalo	79	39	82.6	19.8	8.0	Tow.	5		1873	Brooklyn, N. Y.	New York, N. Y.
3704		St. p.	BUFFALO	1,021	765	192.0	30.0	14.6	Fer.	7	800	1897	Wilmington, Del.	Do.
3905		St. s.	BUFFALO	3,951	3,272	381.7	55.5	28.0	Pas.	22	2,257	1899	Buffalo, N. Y.	Buffalo, N. Y.
3959		Ga. s.	Buffalo	8	5	32.2	8.4	2.2	Tow.	1		1901	Seattle, Wash.	Pt. Townsend, Wash.
202582		Ga. s.	Buffalo	9	6	34.0	9.3	3.6	Pas.	1		1905	Prosper, Ore.	Coos Bay, Ore.
202663		St. s.	BUFFALO	431	279	101.0	30.2	11.0	Lgt.	6	300	1905	Newport News, Va.	New York, N. Y.
202618		Ga. s.	Buffalo Bill	7	6	35.2	8.4	2.9	Pas.	0		1905	Marshfield, Ore.	Coos Bay, Ore.
202953		Ga. s.	Bug	10	9	36.4	9.6	4.4	Pas.	1		1906	Burlington, N. C.	New York, N. Y.
3381		St. s.	Bulgaria	1,888	1,486	280.3	39.0	21.0	Frt.	15		1887	West Bay City, Mich.	Milwaukee, Wis.
3851		St. s.	Bull River	6	6	36.7	10.4	4.6	Tow.	3		1900	Charleston, S. C.	Charleston, S. C.
200040		Ga. s.	Bull Rock	14	11	51.4	11.2	5.1	Pas.	0		1903	Bristol, Me.	Damariscotta, Me.
157403		St. s.	Bulley	99	49	81.9	21.0	10.2	Tow.	6		1894	Camden, N. J.	New York, N. Y.
204264	K. W. D. T.	St. s.	BUNKER HILL	4,020	1,724	375.0	52.2	13.6	Pas.	38	5,000	1907	Philadelphia, Pa.	New London, Conn.
130638		St. s.	Burgard	13	7	39.0	9.2	4.0	Tow.	2		1893	Buffalo, N. Y.	Buffalo, N. Y.

<sup>1</sup> Formerly st. p. William G. Payne.

<sup>2</sup> Formerly st. o. bt. Floe.

<sup>3</sup> Formerly st. p. Sue.

<sup>4</sup> Formerly (a) st. s. Britannia.

<sup>5</sup> Formerly (b) Br. st. s. Britannia.

<sup>6</sup> Formerly st. p. F. P. James.

<sup>7</sup> Formerly st. s. George S. Townsend.

<sup>8</sup> Formerly (a) Br. st. s. British Queen.

<sup>9</sup> Formerly (b) Dutch st. s. Obdam.

<sup>10</sup> Formerly (c) U. S. Q. M. D. McPherson.

<sup>11</sup> Formerly st. bgo. (a) Wille.

<sup>12</sup> Formerly st. bgo. (b) Penn Dell.

(a) st. s. Niagara.

(b) U. S. S. Niagara.

(c) st. s. Niagara.

<sup>13</sup> Formerly st. s. (a) Dorothy Annan.

<sup>14</sup> Formerly (b) Geo. D. Kuper.

<sup>15</sup> Formerly st. s. Nettle Baker.

## MERCHANT STEAM VESSELS OF THE UNITED STATES—Continued.

Official No.	Signal letters.	Rig.	Name of vessel.	Gross tonnage.	Net tonnage.	Length.	Breadth.	Depth.	Service.	Crew.	Indicated horsepower.	When built.	Where built.	Home port (where permanent document issued).
						Feet.	Feet.	Feet.						
200140		St. s.	Burger.....	47	32	69.0	18.0	8.2	Fsh.	11	560	1903	Mantowoc, Wis.....	Grand Haven, Mich.
2735		St. p.	<sup>1</sup> Burlington.....	348	248	161.7	28.3	10.2	Frt.	4	.....	1899	Philadelphia, Pa.....	New York, N. Y.
13420		St. p.	<sup>1</sup> Burlington.....	578	506	211.8	27.8	9.0	Pas.	17	1,100	1857	Wilmington, Del.....	Philadelphia, Pa.
3695		*St. p.	Burnadina King.....	50	50	99.7	18.6	3.0	Tow.	12	.....	1896	Parkersburg, W. Va.....	Wheeling, W. Va.
201748		St. s.	Burton.....	122	83	92.8	20.0	6.1	Pas.	6	.....	1905	Tacoma, Wash.....	Seattle, Wash.
3732		St. s.	Burton E. Coe.....	42	26	61.7	14.5	4.9	Tow.	6	.....	1897	Tampa, Fla.....	Cedar Keys, Fla.
3163		St. s.	Business.....	985	772	191.0	34.7	17.7	Frt.	14	518	1881	Milwaukee, Wis.....	Erie, Pa.
125755		Na. s.	Buster.....	6	5	26.1	12.0	3.4	Pas.	0	.....	1872	Newport, R. I.....	New York, N. Y.
204131		Ga. y.	Butterfly.....	47	32	83.6	12.0	6.6	Yct.	3	.....	1907	Long Island City, N. Y.	Do.
3477		St. s.	Byron Whitaker.....	1,586	1,388	220.0	38.0	23.4	Frt.	13	800	1890	Mount Clemens, Mich.....	Detroit, Mich.
<b>C.</b>														
203731		St. s.	C. F.....	8	6	42.5	10.7	3.6	Tow.	1	75	1906	Tacoma, Wash.....	Pt. Townsend, Wash.
127655		Ga. s.	C. Steward.....	10	7	36.4	9.8	4.0	Tow.	1	.....	1902	Ballard, Wash.....	Juneau, Alaska.
126948		St. s.	C. A. Lorman.....	41	20	59.9	18.9	8.6	Tow.	3	325	1893	Detroit, Mich.....	Detroit, Mich.
126467		St. s.	C. A. Melster.....	23	11	54.6	13.5	0.0	Fsh.	7	.....	1887	Grand Haven, Mich.....	Grand Haven, Mich.
125917		St. c. bt.	C. B. Leigh.....	118	93	94.8	17.0	8.6	Frt.	1	.....	1881	Rochester, N. Y.....	Burlington, N. Y.
126835		St. s.	C. B. Lowndes.....	28	14	64.0	14.2	5.6	Oys.	6	.....	1891	Bridgeport, Conn.....	New York, N. Y.
127688		St. s.	C. B. Smith.....	22	15	52.9	12.9	6.0	Tow.	3	.....	1902	Everett, Wash.....	Pt. Townsend, Wash.
126488		St. s.	C. B. Strahn.....	25	16	49.3	14.7	5.3	Tow.	4	.....	1888	West Bay City, Mich.....	Grand Haven, Mich.
127139		St. s.	C. C. Cherry.....	54	37	68.7	16.4	7.0	Fsh.	6	.....	1896	Seattle, Wash.....	Pt. Townsend, Wash.
120461		St. s.	C. C. Clarke.....	150	75	93.6	22.4	10.4	Tow.	6	456	1886	Camden, N. J.....	New York, N. Y.
110950		St. s.	C. C. Hand.....	2,122	1,534	265.7	41.5	22.3	Frt.	16	800	1890	Cleveland, Ohio.....	Cleveland, Ohio.
202719		Ga. s.	C. C. Isabell.....	10	7	49.2	11.9	5.0	Frt.	2	.....	1905	Belhaven, N. C.....	Newbern, N. C.
126958		St. s.	C. D. Menely.....	26	13	51.7	15.5	7.0	Tow.	4	.....	1893	New Baltimore, N. Y.....	New York, N. Y.
120418		St. c. bt.	C. D. Rousseau.....	112	92	95.5	17.6	7.3	Frt.	3	.....	1887	Lockport, N. Y.....	Buffalo, N. Y.
126998		St. s.	C. D. Thompson.....	91	45	81.0	19.2	11.0	Tow.	7	350	1893	Port Huron, Mich.....	Duluth, Minn.
127337		*St. p.	C. E. Taylor.....	70	50	78.0	13.6	3.7	Tow.	17	.....	1899	Lewisburg, Ark.....	Memphis, Tenn.
126887		St. s.	C. F. Bislman.....	2,056	1,709	291.0	41.0	19.8	Frt.	17	1,050	1892	West Bay City, Mich.....	Port Huron, Mich.
34126		St. s.	C. F. Curtis.....	691	522	196.5	32.4	13.0	Frt.	12	480	1882	Marine City, Mich.....	Niagara Falls, N. Y.
201229		Ga. s.	C. F. Holland.....	12	7	53.2	10.0	2.0	Pas.	2	.....	1904	Salisbury, Md.....	Crisfield, Md.
127299		St. s.	C. F. Mischler.....	18	12	51.2	14.0	5.4	Fsh.	3	.....	1898	Ashtabula, Ohio.....	Erie, Pa.
127118		Ga. s.	C. G. Martin.....	5	5	29.4	12.2	5.9	Pas.	1	.....	1890	Highlands, N. J.....	St. Augustine, Fla.
126299		St. s.	C. G. Witbeck.....	19	9	48.0	13.0	4.8	Fer.	3	.....	1885	Albany, N. Y.....	Albany, N. Y.
77229		*St. p.	C. H. Ackert.....	93	67	88.0	18.0	2.9	Pas.	6	.....	1896	Caseville, Ky.....	Chattanooga, Tenn.
202323		St. s.	C. H. Conover.....	203	138	99.6	30.0	12.0	Frt.	0	.....	1905	Buffalo, N. Y.....	Chicago, Ill.
126011		St. c. bt.	C. H. Dimmers.....	133	105	96.4	17.8	9.1	Frt.	4	90	1882	.....	Buffalo, N. Y.
126640		St. s.	C. H. Evans.....	57	38	73.0	18.0	6.5	Frt.	10	.....	1890	Athens, N. Y.....	Brunswick, Ga.
127105		St. c. bt.	C. H. Francis.....	116	93	89.0	17.4	4.4	Frt.	6	75	1895	Baldwinsville, N. Y.....	Buffalo, N. Y.
126001		St. s.	C. H. Green.....	694	349	192.6	33.1	12.8	Frt.	14	530	1881	East Saginaw, Mich.....	Niagara Falls, N. Y.
127204		*St. p.	C. H. Hugo.....	38	38	79.2	18.2	3.3	Pas.	5	.....	1897	New Haven, Mo.....	Memphis, Tenn.
126760		St. s.	C. H. Lamb.....	22	9	54.0	14.5	5.8	Fsh.	5	.....	1891	Buffalo, N. Y.....	Erie, Pa.
127765		St. s.	C. H. Little.....	324	241	144.0	28.0	8.0	Frt.	9	.....	1903	Detroit, Mich.....	Detroit, Mich.
203630		St. s.	C. H. Moore.....	45	31	72.2	16.0	6.6	Pas.	4	.....	1906	Galveston, Tex.....	Galveston, Tex.
125117		St. p.	C. H. Northam.....	1,436	1,179	312.0	44.0	10.0	Pas.	71	1,800	1873	Brooklyn, N. Y.....	New London, Conn.
125945		St. s.	C. H. Starke.....	317	236	149.5	30.1	9.7	Frt.	10	410	1881	Milwaukee, Wis.....	Port Huron, Mich.
127309		St. s.	C. J. Bos.....	34	23	59.0	14.6	6.5	Fsh.	6	.....	1898	Ferrysburg, Mich.....	Grand Haven, Mich.
127562		*St. p.	C. J. Reynolds.....	71	71	112.2	22.1	2.0	Tow.	6	.....	1901	Proctorsville, Ohio.....	New Orleans, La.
127037		St. s.	C. J. Boynton.....	103	51	86.7	21.6	12.1	Tow.	7	892	1894	Port Huron, Mich.....	Duluth, Minn.
126677		St. c. bt.	C. L. Haines.....	125	99	94.0	17.8	8.8	Frt.	3	150	1890	Lockport, N. Y.....	New York, N. Y.
127122		Ga. s.	C. L. Magune.....	7	7	30.0	10.0	5.0	Fsh.	1	.....	1892	Bremen, Me.....	Brooklyn, Me.
125220		St. s.	C. L. Marchal.....	106	60	92.5	22.4	8.0	Frt.	6	100	1874	Brooklyn, N. Y.....	New York, N. Y.
125601		Ga. s.	C. L. Rlsley.....	13	11	41.7	13.6	3.9	Mac.	1	.....	1877	Setauket, N. Y.....	Do.
126117		St. s.	C. M. Charnley.....	83	41	78.0	19.0	9.0	Tow.	5	.....	1882	Mantowoc, Wis.....	Chicago, Ill.
127508		St. s.	C. M. DEPEW.....	176	119	94.7	23.1	11.1	Tow.	6	600	1901	Newburgh, N. Y.....	New York, N. Y.
202617		*St. p.	C. M. Johnston.....	41	41	80.0	17.5	3.6	Tow.	10	50	1905	Paducah, Ky.....	Evansville, Ind.
201581		*St. p.	C. M. Pate.....	82	82	111.6	22.4	4.0	Pas.	23	.....	1904	Marietta, Ohio.....	Nashville, Tenn.
126826		St. s.	C. N. Kimpfand.....	131	65	91.1	22.0	11.4	Tow.	8	350	1892	Camden, N. J.....	New York, N. Y.
127635		Ga. s.	C. N. Whitford.....	9	6	27.0	12.4	5.1	Fsh.	2	.....	1902	Old Mystic, Conn.....	Stonington, Conn.
127058		Ga. s.	C. P. Garrett.....	10	10	42.0	8.0	3.7	Oys.	1	.....	1894	Bowlers, Va.....	Tappanahock, Va.
126982		St. s.	C. P. Raymond.....	111	55	85.0	21.5	9.7	Fsh.	6	250	1893	Athens, N. Y.....	New York, N. Y.
126343		St. s.	C. R. Edson.....	40	27	63.6	15.6	7.6	Fsh.	6	.....	1899	Cleveland, Ohio.....	Port Huron, Mich.
201598		*Ga. p.	C. R. Hull.....	14	14	52.0	12.5	2.5	Tow.	5	.....	1904	Vicksburg, Miss.....	Vicksburg, Miss.
125931		St. s.	C. S. Conklin.....	70	48	55.2	18.2	5.4	Oys.	7	.....	1881	South Norwalk, Conn.....	Bridgeport, Conn.
126056		St. s.	C. T. Dennis.....	17	8	44.0	13.0	6.0	Tow.	3	.....	1882	Buffalo, N. Y.....	Philadelphia, Pa.
126935		*St. p.	† C. W. Shepard.....	25	12	52.0	13.6	3.3	Tow.	6	.....	1892	Jacksonville, Fla.....	Cedar Keys, Fla.
127208		St. s.	C. W. Bailey.....	32	17	56.0	15.3	6.5	Frt.	5	.....	1897	Charleston, S. C.....	Charleston, S. C.
125929		*St. p.	C. W. Cowles.....	180	180	128.5	20.0	4.0	Pas.	17	.....	1881	Madison, Ind.....	La Crosse, Wis.
126568		St. s.	C. W. Elphicko.....	2,406	1,764	273.0	41.3	23.0	Frt.	16	975	1899	Trenton, Mich.....	Cleveland, Ohio.
126569		St. s.	C. W. Elphloke.....	43	26	63.8	10.0	6.5	Tow.	1	.....	1899	Saugatuck, Mich.....	Chicago, Ill.
127228		St. s.	C. W. Endress.....	73	40	80.0	20.6	8.4	Fsh.	3	.....	1898	Mantowoc, Wis.....	Marquette, Mich.
203362		Ga. s.	C. W. Gallivan.....	12	10	54.3	14.9	3.6	Frt.	1	.....	1906	Buffalo, N. Y.....	Buffalo, N. Y.
202823		*St. p.	C. W. Lyon.....	98	74	118.5	18.4	4.2	Tow.	12	.....	1905	Wilmington, N. C.....	Wilmington, N. C.
125924		St. s.	C. W. Moore.....	383	294	124.0	24.4	9.3	Pas.	12	338	1881	Allagan, Mich.....	Duluth, Minn.

<sup>1</sup> Formerly <sup>a</sup> st. p. Burlington.  
<sup>b</sup> U. S. S. Burlington.  
<sup>2</sup> Formerly st. p. John A. Warner.

<sup>3</sup> Formerly catboat Carrio.  
<sup>4</sup> Formerly st. s. R. E. Schuok.

<sup>5</sup> Formerly \*st. p. J. F. Bucham.  
<sup>†</sup> Composite.

## MERCHANT STEAM VESSELS OF THE UNITED STATES—Continued.

Official No.	Signal letters.	Rig.	Name of vessel.	Gross tonnage.	Net tonnage.	Length.	Breadth.	Depth.	Service.	Crew.	Indicated horsepower.	When built.	Where built.	Home port (where permanent document issues).
126574	K. G. M. P.	St. s.	O. W. Morse	509	254	154.4	30.0	17.6	Tow.	17	1,050	1890	Bath, Me.	New York, N. Y.
200994		St. p.	O. W. Morse	4,307	2,800	411.1	50.8	12.8	Pas.	150		1903	Wilmington, Del.	Do.
127051		St. s.	O. W. Ridley	10	7	41.2	11.6	4.6	Pas.	2		1894	Alexandria, Va.	Norfolk, Va.
128283		St. s.	O. W. Standart	59	29	60.0	18.2	7.7	Tow.	4		1874	Jersey City, N. J.	New York, N. Y.
127629		St. s.	O. W. Watson	4,306	3,964	390.0	50.0	28.0	Pas.	19	1,450	1902	Lorain, Ohio	Cleveland, Ohio.
127391		St. s.	C. PERSON'S SONS	49	34	56.4	15.6	8.7	Fer.	2		1899	Buffalo, N. Y.	Buffalo, N. Y.
127098		St. bge.	O. S. C. CO. ALPHA	132	85	88.8	18.0	9.0	Frt.	2	300	1895	Cleveland, Ohio	New York, N. Y.
127147		St. bge.	O. S. C. CO. BETA	151	102	90.3	17.6	11.0	Frt.	2	300	1896	Elizabeth, N. J.	Do.
201058	K. T. F. D.	St. s.	Cabrillo	611	387	182.0	32.0	13.5	Pas.	12	1,600	1904	San Pedro, Cal.	Los Angeles, Cal.
127641	K. Q. V. S.	Ga. y.	Cachalot	41	37	66.2	17.3	8.8	Yot.	5		1899	Tottenville, N. Y.	New Haven, Conn.
127548		St. y.	Cachalot	174	159	91.1	23.4	5.5	Yot.	7		1901	Nyack, N. Y.	New York, N. Y.
200997		Ga. s.	Cachalot	8	7	40.5	10.0	4.5	Msc.	4	10	1901	Tiverton, R. I.	Newport, R. I.
127517	K. Q. R. V.	Ga. y.	Cacique	44	38	51.9	17.0	8.1	Yot.	6		1900	New York, N. Y.	New York, N. Y.
202204	K. T. W. H.	Ga. y.	Cactus II.	25	22	57.5	10.0	5.5	Yot.	4		1905	Long Island City, N. Y.	Do.
126114		Ga. s.	Cadec	7	6	31.0	13.3	3.4	Msc.	1		1883	Patchogue, N. Y.	Charleston, S. C.
127190		St. y.	Cadet	9	8	41.8	9.2	3.7	Yot.	2		1893	Harrison, N. J.	Annapolis, Md.
127664		*St. p.	Cadet	122	77	117.0	23.0	4.5	Tow.	13		1902	Elizabeth, Pa.	Pittsburg, Pa.
126876		St. s.	CADILLAC	1,263	1,068	230.0	37.2	15.3	Pas.	20	485	1892	South Chicago, Ill.	Marquette, Mich.
201651		St. s.	Cadillac	29	16	51.3	14.2	7.0	Tow.	5		1904	Jacksonville, Fla.	Jacksonville, Fla.
127559		St. s.	Cadillac	19	11	50.2	13.0	5.8	Frt.	2		1901	Detroit, Mich.	Detroit, Mich.
127657		Ga. s.	Cæsar	10	8	36.0	10.5	4.5	Tow.	2		1902	Ballard, Wash.	Juneau, Alaska.
81191		St. s.	<sup>1</sup> Caledonia	2,197	1,509	277.2	42.0	24.7	Frt.	16	1,050	1888	Marine City, Mich.	Cleveland, Ohio.
126004		St. s.	Caledonia	21	12	45.0	13.3	6.2	Wat.	2		1882	Brooklyn, N. Y.	New York, N. Y.
127646		*Ga. p.	Calloun	8	7	67.6	7.9	1.9	Pas.	1		1901	Grantsville, W. Va.	Wheeling, W. Va.
201737		Ga. y.	CALLAN	19	13	40.0	17.0	3.0	Yot.	2	15	1905	Port Orange, Fla.	New York, N. Y.
127446	K. Q. D. V.	St. s.	CALIFORNIAN	5,707	3,716	413.0	51.0	22.0	Frt.	45	2,400	1907	San Francisco, Cal.	Do.
203052		St. s.	CALLAHAN	988	672	177.2	39.0	15.8	Fer.	11	1,200	1906	Wilmington, Del.	Washington, D. C.
127409		St. s.	Callender	84	57	72.6	17.6	6.2	Fsh.	5		1000	Portland, Ore.	Pt. Townsend, Wash.
115999		St. p.	<sup>3</sup> Caloosa	114	80	101.1	19.1	5.0	Pas.	9	162	1884	Westerly, R. I.	Mobile, Ala.
140842		St. s.	<sup>3</sup> Calumet	35	22	83.0	11.0	4.2	Pas.	4		1879	Ogdensburg, N. Y.	Newport News, Va.
126838		St. s.	Calumet	62	31	73.0	19.6	9.1	Tow.	7		1892	Milwaukee, Wis.	Milwaukee, Wis.
127643		St. y.	Calumet	17	5	50.0	11.0	4.9	Yot.	3		1902	East Boothbay, Me.	Portland, Me.
201027	K. T. D. Q.	St. y.	CALUMET	153	87	115.9	17.5	10.3	Yot.	1	1,000	1903	Boston, Mass.	New York, N. Y.
202848		Ga. s.	Calumet	7	6	39.3	10.4	3.7	Pas.	1		1901	Chicago, Ill.	Chicago, Ill.
127606	K. R. L. S.	St. s.	CALVERT	899	604	180.0	40.0	10.3	Pas.	37	1,550	1902	Philadelphia, Pa.	Baltimore, Md.
136757		*St. p.	Calvert	110	110	122.0	20.2	4.0	Pas.	13	174	1899	Charleston, W. Va.	Wheeling, W. Va.
127768	K. S. N. B.	St. s.	CALVIN AUSTIN	3,826	2,853	298.9	60.8	17.8	Pas.	68	2,750	1903	Wilmington, Del.	Bath, Me.
126537		St. s.	Calvin Tomkins	187	120	131.0	28.0	7.5	Pas.	10	450	1888	Perth Amboy, N. J.	Newark, N. J.
105818		St. s.	<sup>6</sup> Calvin Whiteley	21	13	55.7	13.5	5.7	Tow.	4		1876	Philadelphia, Pa.	Baltimore, Md.
127076	K. M. H. B.	St. y.	Calypso	97	50	103.4	17.0	9.1	Yot.	10		1895	Boston, Mass.	New York, N. Y.
204249		Ga. s.	Calypso	9	6	52.6	9.1	3.2	Pas.	1		1907	Seattle, Wash.	Seattle, Wash.
202970		St. s.	Camano	124	84	88.9	16.9	5.1	Pas.	5		1906	Coupeville, Wash.	Pt. Townsend, Wash.
5909		St. s.	Cambria	127	97	88.7	20.8	6.8	Oys.	7		1871	Greenport, N. Y.	Greenport, N. Y.
126180		St. s.	Cambria	89	46	86.0	18.8	9.8	Pas.	5	375	1883	Charleston, S. C.	Savannah, Ga.
126420		St. s.	Cambria	1,878	1,377	280.0	40.0	20.0	Pas.	20	1,200	1887	Cleveland, Ohio	Duluth, Minn.
127100		St. y.	Cambria	48	24	94.0	12.8	5.4	Yot.	2		1894	Oshkosh, Wis.	Milwaukee, Wis.
126668		St. s.	*Cambridge	834	662	165.3	37.5	10.1	Pas.	27	600	1890	Baltimore, Md.	Baltimore, Md.
127668		Na. s.	Cambridge	49	35	65.5	18.8	4.9	Tow.	3		1902	Cambridge, Md.	Wilmington, Del.
127157		St. s.	CAMDEN	757	515	146.8	38.0	13.2	Fer.	12	600	1896	Elizabeth, N. J.	Camden, N. J.
204087	K. W. C. G.	St. s.	CAMDEN	2,163	1,143	320.5	40.0	16.1	Pas.	120	4,000	1907	Bath, Me.	Bath, Me.
202817		Ga. s.	Camiguln	11	11	43.3	11.2	3.5	Msc.	2	25	1906	Long Beach, Cal.	Los Angeles, Cal.
5835		St. s.	Camilla	39	19	69.5	15.1	7.3	Tow.	3		1870	Chelsea, Mass.	Salom, Mass.
125638		St. s.	Camilla	40	20	68.0	16.2	7.6	Tow.	5		1877	Baltimore, Md.	Washington, D. C.
125991		St. y.	Camilla	15	10	55.0	8.8	5.5	Yot.	1		1881	Bristol, R. I.	New York, N. Y.
127546		St. s.	Campobello	39	20	63.4	16.5	6.0	Fer.	2		1901	Lubec, Me.	Lubec, Me.
86004		St. p.	<sup>4</sup> Canarsie	228	175	125.7	23.7	6.5	Pas.	6		1888	Westerly, R. I.	New York, N. Y.
126557		St. s.	Canastota	51	29	77.4	14.5	5.3	Pas.	3		1888	Canastota, N. Y.	Marblehead, Mass.
126822		*St. p.	Canavaral	46	38	73.0	15.6	6.5	Pas.	3		1891	Jacksonville, Fla.	St. Augustine, Fla.
127183		St. s.	Canby	34	23	78.5	14.6	6.4	Pas.	6		1896	Portland, Ore.	Portland, Ore.
201626		*St. p.	Canby	48	30	67.0	13.0	2.0	Pas.	2		1904	Keno, Ore.	Coos Bay, Ore.
127368		*St. p.	Cando	74	74	127.8	23.8	3.5	Pas.	12		1899	Ashland, Ky.	Cincinnati, Ohio.
6362		St. s.	<sup>1</sup> Caniteo	51	25	72.0	10.8	7.5	Tow.	5		1894	Philadelphia, Pa.	New York, N. Y.
126360		St. s.	Caniteo	595	539	182.2	31.3	12.2	Pas.	12	400	1890	Mount Clemens, Mich.	Toledo, Ohio.
127476		*Ga. p.	Cannon Ball	17	17	64.3	14.0	2.0	Fer.	2		1895	Rock Haven, N. Dak.	Femina, N. Dak.
203470		Ga. s.	Canso	6	6	90.1	9.6	2.5	Pas.	2	12	1906	Terminal Island, Cal.	Los Angeles, Cal.
126721		*St. p.	Cantonla	75	75	92.0	20.0	4.6	Pas.	4		1891	Rock Island, Ill.	Burlington, Iowa.
127074	K. M. G. W.	St. s.	CAPE ANN	716	597	171.0	28.0	14.2	Pas.	24	1,500	1895	Philadelphia, Pa.	Boston, Mass.
126278	K. C. W. F.	St. p.	Cape Charles	761	469	252.5	36.1	13.0	Drq.	22	1,100	1885	Wilmington, Del.	Gulfport, Miss.
127452	K. Q. F. V.	St. s.	Cape Cod	557	355	151.0	32.1	12.5	Pas.	20	1,000	1900	Essex, Mass.	Boston, Mass.
81652		St. p.	<sup>4</sup> Cape Girardeau	747	498	250.0	38.0	6.0	Pas.	78	793	1899	Madison, Ind.	St. Louis, Mo.
127152		Ga. s.	Capela	12	8	33.3	12.0	5.7	Tow	1		1896	Edwards, Wash.	Pt. Townsend, Wash.
127352		St. s.	Capella	19	9	52.0	11.2	4.8	Pas.	2		1899	Sitka, Alaska.	Wrangell, Alaska.
105901		St. s.	Capelton	99	62	82.6	24.8	7.5	Frt.	5		1880	Philadelphia, Pa.	New York, N. Y.

<sup>1</sup> Formerly st. s. William B. Morley.<sup>2</sup> Formerly st. p. Sadie.<sup>3</sup> Formerly st. y. Lancet.<sup>4</sup> Formerly \*st. p. Estola.<sup>5</sup> Formerly st. s. A. Somers Kapella.<sup>6</sup> Formerly st. p. Golden Star.<sup>7</sup> Formerly st. s. Don Juan.<sup>8</sup> Formerly st. p. War Eagle.<sup>9</sup> Formerly st. s. Advance.<sup>†</sup> Composite.



## MERCHANT STEAM VESSELS OF THE UNITED STATES—Continued.

Official No.	Signal letters.	Rtg.	Name of vessel.	Gross tonnage.	Net tonnage.	Length.	Breadth.	Depth.	Service.	Crew.	Indicated horsepower.	When built.	Where built.	Home port (where permanent document issues).
						Feet.	Feet.	Feet.						
127560		St. p.	CAPE MAY	714	532	156.0	30.0	13.0	Fer.	9	620	1901	Wilmington, Del.	Camden, N. J.
157607		*St. p.	Capital City	552	348	150.2	32.0	5.0	Pas.	11	83	1898	Port Blakely, Wash.	Portland, Oreg.
201302		Ga. s.	Capitol Box	12	8	35.2	10.0	2.8	Tow.	2		1903	Seattle, Wash.	Tacoma, Wash.
201194	K. V. F. T.	St. y.	CAPITOLA	123	83	137.6	19.5	9.7	Yct.	7	500	1904	Toledo, Ohio	Port Huron, Mich.
203013		*Ga. p.	Capitola	9	9	44.4	9.0	3.0	Tow.	1		1905	Quincy, Ill.	Burlington, Iowa.
127247		St. y.	Caprice	9	6	44.0	9.0	3.9	Yct.	2		1898	Braintree, Mass.	Marblehead, Mass.
201905		Ga. s.	Caprice	13	9	50.4	11.8	4.6	Tow.	1	16	1905	Decatur, Wash.	Pt. Townsend, Wash.
6943		Ga. s.	Captain	21	17	54.3	17.7	4.6	Oys.	2		1871	Bayport, N. Y.	New York, N. Y.
127311		*St. p.	Captain	42	21	50.4	15.5	3.5	Frt.	4		1898	Bayou de Glalze, La.	Brashear, La.
127473		Ga. s.	Captain	14	13	50.0	15.0	3.3	Fsh.	4		1900	Greenport, N. Y.	New Haven, Conn.
127412		Ga. s.	Capt. Dan	8	8	29.5	13.0	4.4	Oys.	2		1900	Stratford, Conn.	Cold Spring, N. Y.
126911		*St. p.	Capt. Fritz	57	20	99.8	21.6	3.4	Pas.	5		1892	Moss Point, Miss.	Pensacola, Fla.
127678		St. s.	CAPTAIN HEMENS	34	26	46.9	10.3	4.2	Pas.	3		1902	Buffalo, N. Y.	Oswego, N. Y.
204129		Ga. s.	Captain Lew	11	9	41.7	13.5	4.2	Pas.	1	10	1907	Ocean City, N. J.	Somers Point, N. J.
125368		St. s.	Captain Sam	92	59	92.0	21.5	8.8	Pas.	12		1873	Philadelphia, Pa.	Port Arthur, Tex.
203735		St. s.	Capt. Toby	20	14	46.9	14.4	5.7	Tow.	3	75	1906	Solomons, Md.	Washington, D. C.
127091		St. s.	Captain Vlsger	29	15	84.7	12.8	4.4	Pas.	4		1895	Alexandria Bay, N. Y.	Cape Vincent, N. Y.
126869		*St. p.	Capt. Weber	612	501	174.5	36.5	8.0	Pas.	21	350	1892	San Francisco, Cal.	San Francisco, Cal.
200511		St. s.	*Capt. Worden	12	8	47.5	11.0	4.0	Pas.	3	25	1900	Seattle, Wash.	Tacoma, Wash.
127542		St. s.	Capt. Dave Wagoner	19	13	54.0	11.2	5.0	Pas.	2		1901	Alexandria Bay, N. Y.	Cape Vincent, N. Y.
126416		St. c. bt.	Capt. M. De Puy	136	108	94.6	17.8	9.0	Frt.	4		1887	Buffalo, N. Y.	New York, N. Y.
127469		St. s.	CAPTAIN THOMAS WILSON	4,719	3,959	420.5	50.0	24.0	Frt.	22	1,300	1900	Port Huron, Mich.	Cleveland, Ohio.
201645	K. T. N. W.	St. s.	CAPTAIN A. F. LUOAS	4,188	3,252	360.0	50.0	21.5	Frt.	27	2,800	1904	Richmond, Va.	New York, N. Y.
4992		St. s.	Cap. Thos. A. P. Champlin	24	12	54.7	13.4	5.8	Tow.	3		1862	Camden, N. J.	Baltimore, Md.
202027		*St. p.	Car Float No. 2	1,374	1,374	265.5	50.2	13.9	Frt.	7	600	1905	Oakland, Cal.	San Francisco, Cal.
127246		St. y.	Car.	19	13	53.0	10.8	5.8	Yct.	2		1898	Portland, Me.	Pittsburg, Pa.
126576	K. G. M. T.	St. s.	Caracas	2,890	1,850	311.6	40.2	20.5	Pas.	61	2,000	1899	Philadelphia, Pa.	Wilmington, Del.
127706		*St. p.	Carbon	121	77	117.0	23.0	4.5	Tow.	13		1902	Elizabeth, Pa.	Pittsburg, Pa.
127587		*Ga. p.	Carbon Black	10	9	79.0	7.6	1.7	Pas.	1		1901	Grantsville, W. Va.	Wheeling, W. Va.
127235	K. N. H. W.	St. y.	Carib.	19	13	52.6	10.2	5.9	Yct.	2		1898	New York, N. Y.	New York, N. Y.
127270	K. N. M. Q.	St. s.	Carib	2,087	1,280	275.6	35.2	14.3	Pas.	30	861	1882	Port Glasgow, Scotland.	Do.
201940		Ga. s.	Carib.	14	13	44.4	13.6	5.1	Pas.	2		1901	Cocoaanut Grove, Fla.	Perth Amboy, N. J.
203440		St. s.	Caribe	74	46	68.6	16.5	5.2	Pas.	4		1906	Croton, N. Y.	Charleston, S. C.
127187		St. s.	Carita	14	9	45.3	12.4	5.2	Fsh.	2		1895	Port Angeles, Wash.	Ketchikan, Alaska.
126575		St. s.	Carl	33	16	57.0	15.8	7.6	Tow.	7		1889	Milwaukee, Wis.	Milwaukee, Wis.
202682		Na. s.	Carl T	12	12	48.0	12.8	2.5	Mso.	1	17	1905	Beaufort, N. C.	Beaufort, N. C.
127507		St. s.	Carlisle	20	20	43.9	10.8	5.1	Fsh.	3		1901	New Whatcom, Wash.	Pt. Townsend, Wash.
127578	K. R. G. V.	St. s.	CARLISLE	644	438	157.0	29.0	17.5	Tow.	19	500	1901	Philadelphia, Pa.	Philadelphia, Pa.
126159		*St. p.	Carlos S. Greeley	403	403	160.7	48.5	6.4	Fer.	6		1883	Jeffersonville, Ind.	St. Louis, Mo.
125630		St. s.	Carlotta	22	11	66.6	13.5	4.5	Pas.	2		1878	Ipawich, Mass.	Newburyport, Mass.
126702		Ga. s.	Carlotta	6	5	29.4	12.2	3.5	Frt.	2		1881	Charleston, S. C.	Charleston, S. C.
203557		St. s.	Carmel	633	401	170.0	38.0	12.3	Frt.	17		1906	Aberdeen, W.	San Francisco, Cal.
200039	K. S. N. V.	St. y.	CARMINA	260	148	140.1	21.5	11.6	Yct.	16	900	1903	South Boston, Mass.	Newport, R. I.
25270	K. M. F. R.	St. y.	CAROLINA	159	79	123.3	20.1	11.9	Yct.	11	425	1888	Boston, M.	New York, N. Y.
116430	K. N. P. B.	St. s.	Carola	32	21	69.5	12.0	7.2	Yct.	3		1891	Nyack, N. Y.	Do.
25792		St. y.	Carolina	30	19	65.7	14.2	4.3	Tow.	6		1867	Richmond, Va.	Norfolk, Va.
96172		St. s.	Carolina	1,304	887	220.0	40.0	13.0	Pas.	37	1,000	1892	Philadelphia, Pa.	Duluth, Minn.
127011		St. s.	Carolina	79	39	84.0	23.0	4.0	Pas.	5		1893	Vanceboro, N. C.	Newbern, N. C.
141440	K. M. T. B.	St. s.	CAROLINA	5,017	3,006	380.0	47.8	15.6	Pas.	96	6,500	1896	Newport News, Va.	Bath, Me.
4064		St. s.	Carollino	50	25	79.0	15.2	7.2	Tow.	4		1862	New Brunswick, N. J.	Baltimore, Md.
4424		Ga. s.	Carollino	28	26	48.9	19.1	4.8	Frt.	3		1878	Fall River, Mass.	Bristol, R. I.
5428		*St. p.	Carollino	182	162	104.0	25.0	4.3	Pas.	6	35	1868	Union City, Cal.	San Francisco, Cal.
127321		Ga. s.	Carollino	14	7	41.9	16.0	3.2	Pas.	1		1899	Benicia, Cal.	Do.
127405		St. s.	Carollino	36	24	60.4	15.0	8.0	Tow.	6		1899	Riverdale, R. I.	Providence, R. I.
127602		St. p.	Carollino	69	44	76.0	18.0	5.0	Fer.	3		1901	Van Buren, Ark.	Memphis, Tenn.
136822		St. s.	Carollino	187	102	114.6	21.0	6.0	Pas.	12		1900	Milford, Del.	Baltimore, Md.
204067		Ga. s.	Carollino	11	10	47.6	8.6	3.0	Pas.	2		1883	New York, N. Y.	Baltimore, Md.
201279	K. T. H. F.	St. s.	CAROLYN	2,241	1,414	289.5	38.2	19.0	Frt.	24		1889	Whitby, England.	New York, N. Y.
5874		St. s.	Carrie	27	13	65.4	14.0	0.7	Tow.	4		1869	New Brunswick, N. J.	Do.
125741		St. s.	Carrie	45	23	78.4	15.3	4.2	Frt.	5		1879	Espy, Pa.	Seaford, Del.
127690		Ga. s.	Carrie	8	8	35.0	12.0	4.0	Frt.	1		1902	Port Republic, N. J.	Somers Point, N. J.
203223		*St. p.	Carrie	62	52	94.0	21.0	4.6	Tow.	12		1906	Siddell, La.	New Orleans, La.
203897		Ga. s.	Carrie	10	7	40.9	11.6	3.7	Frt.	2	16	1907	Punta Gorda, Fla.	Key West, Fla.
202958		Ga. s.	Carrie A	7	6	34.0	11.6	3.0	Fer.	1		1906	Seaford, N. Y.	Patchogue, N. Y.
116540	K. D. C. N.	Ga. y.	Carrie B	27	23	51.9	14.0	6.2	Yct.	3		1882	Yarmouth, Me.	Boston, Mass.
200415		*St. p.	Carrie Brown	92	82	126.6	24.0	4.0	Pas.	11		1903	Point Pleasant, W. Va.	Wheeling, W. Va.
127264		St. p.	Carrie J	30	25	62.0	10.6	3.9	Pas.	2		1899	Grand Rapids, Mich.	Grand Haven, Mich.

1 Formerly \*st. p. Dalton.  
 2 Formerly U. S. M. Q. D. st. s. Capt. Worden.  
 3 Formerly U. S. British st. s. President Garfield.  
 4 Formerly  
 a Austrian st. s. Kimon.

5 Formerly st. y.  
 a Unquowa.  
 b Buccancer.  
 c Privateer.  
 d Buccancer.

6 Formerly st. y. {a Silva.  
 b Geisha.  
 c Virginia.  
 7 Formerly st. s. Virginia.  
 a Hartford.  
 b U. S. Q. M. D. Terry.  
 c Hartford.  
 d Charles H. Hackley.

8 Formerly st. s. City of Savannah.  
 9 Formerly st. s. Charles M. Whitaker.  
 10 Formerly st. s. Emma Reis.  
 11 Formerly British st. s. Park.  
 12 Formerly slp. y. {a Vixen.  
 b Lillas.

## MERCHANT STEAM VESSELS OF THE UNITED STATES—Continued.

Official No.	Signal letters.	Rig.	Name of vessel.	Gross tonnage.	Net tonnage.	Length.	Breadth.	Depth.	Service.	Crew.	Indicated horsepower.	When built.	Where built.	Home port (where permanent document issues).
126305		Ga. s.	Carrie Lee	7	6	30.0	11.0	3.0	Frt.	1		1884	Red Bluff, Tex.	Galveston, Tex.
203745		*Ga. p.	Carrie Lee	11	11	48.0	9.0	2.5	Pas.	1		1903	Grafton, Ill.	Paducah, Ky.
125900		St. s.	Carrie Mather	21	14	37.1	11.6	4.8	Fsh.	4		1880	Muskegon, Mich.	Milwaukee, Wis.
126216		Ga. s.	Carrie Potter	7	6	30.8	13.2	3.0	Mso.	1		1884	Patchogue, N. Y.	Patchogue, N. Y.
127008		St. s.	Carrie V.	17	8	38.0	14.0	4.0	Oys.	4		1893	South Norwalk, Conn.	Now Haven, Conn.
127223		*St. p.	Carrie V.	48	48	100.6	19.1	3.1	Tow.	3		1897	Antiquity, Ohio	Wheeling, W. Va.
126877		St. s.	Carrie A. Ramsey	84	42	78.0	18.9	9.0	Tow.	4		1892	Perth Amboy, N. J.	Providence, R. I.
126156		St. s.	Carrie A. Ryerson	72	44	66.0	17.5	7.8	Pas.	4	130	1883	Grand Haven, Mich.	Chicago, Ill.
201225		*St. p.	Carrie B. Schwing	98	98	110.2	22.8	5.4	Pas.	8		1904	Plaquemine, La.	Brashear, La.
126674		Ga. s.	Carrie L. Whiting	14	14	57.6	15.4	4.0	Frt.	2		1890	Crab Island, Md.	Norfolk, Va.
202853		Ga. s.	Carrie M. Dudley	13	9	50.0	9.0	3.0	Pas.	2		1906	Georgetown, S. C.	Georgetown, S. C.
127205		St. s.	Carrie S. Davis	41	13	48.3	11.9	3.0	Ten.	3		1898	Seattle, Wash.	Seattle, Wash.
127127		St. s.	Carrie and Mildred	22	11	50.1	12.5	5.7	Tow.	2	50	1890	South Bristol, Mo.	Portland, Mo.
127006		St. p.	CARRIER	1,740	1,386	280.3	44.0	10.0	Fer.	10		1892	Newburgh, N. Y.	Now Orleans, La.
126922		St. s.	Carroll Boys	21	10	48.5	13.4	6.1	Tow.	3		1892	Brooklyn, N. Y.	Philadelphia, Pa.
127565		*Ga. p.	Carrsville	11	11	52.0	10.0	2.0	Tow.	4		1900	Newburgh, Ind.	Kansas City, Mo.
127526		St. s.	Cartagena	1,532	1,418	241.0	40.0	19.8	Frt.	14	860	1901	West Bay City, Mich.	Duluth, Minn.
127606		St. s.	Carter H. Harrison	30	20	71.0	10.0	5.2	Pas.	3		1901	Chicago, Ill.	Chicago, Ill.
200251		*St. p.	Caruthersville	47	47	71.0	18.0	2.5	Pas.	16		1903	Dyersburg, Tenn.	Memphis, Tenn.
127554		Ga. y.	Casanova	19	17	47.2	12.8	4.5	Ygt.	2		1901	New York, N. Y.	New York, N. Y.
126914		*St. p.	Cascade	90	90	117.0	23.6	3.6	Drg.	11		1892	Pittsburg, Pa.	Pittsburg, Pa.
127089		St. s.	Cascade	72	49	72.9	19.5	9.7	Tow.	3		1895	Buffalo, N. Y.	Buffalo, N. Y.
200816		*St. p.	Cascade	34	21	54.9	11.4	3.2	Pas.	3		1904	Snodish, Wash.	Pt. Townsend, Wash.
201425	K. T. J. W.	St. s.	Cascade	515	339	163.4	36.0	12.5	Pas.	17	450	1904	Fairhaven, Cal.	San Francisco, Cal.
127751		*St. p.	Cascade	451	267	180.0	28.5	5.6	Tow.	12	400	1882	Portland, Oreg.	Portland, Oreg.
125307		St. s.	Casco	41	26	76.8	16.8	6.8	Tow.	3		1873	Kalghs Point, N. J.	Portland, Me.
203452	K. V. P. G.	St. s.	Casco	569	359	160.8	36.4	12.6	Frt.	18		1905	Marshfield, Oreg.	San Francisco, Cal.
76824		St. s.	Casco	2,278	1,901	286.0	42.5	22.0	Frt.	17	1,500	1880	Cleveland, Ohio	Cleveland, Ohio
126424		Ga. s.	Casle	31	15	59.0	14.6	6.4	Tow.	3	111	1887	New London, Conn.	New London, Conn.
4809		Ga. s.	Casta Diva	13	11	40.9	12.7	4.0	Frt.	9		1860	Newtown, N. Y.	Tampa, Fla.
126910		St. s.	CASTALIA	3,125	2,229	364.5	40.0	24.5	Pas.	21	1,500	1890	Cleveland, Ohio	Cleveland, Ohio
126834		*St. p.	Castalia	90	90	110.0	26.2	3.7	Tow.	10		1892	Sioux City, Iowa	Evansville, Ind.
127263		St. s.	Castanet	54	37	103.4	15.3	7.9	Pas.	4		1898	Alexandria Bay, N. Y.	Capo Vincent, N. Y.
126552		St. s.	Castine	69	35	71.1	14.5	5.0	Pas.	4		1889	Brewer, Mo.	Belfast, Mo.
24356		St. s.	Castro Point	43	23	58.7	16.7	7.0	Tow.	4		1864	Buffalo, N. Y.	Now York, N. Y.
136019		St. p.	*CASTLETON	1,587	1,187	224.8	61.0	13.9	Fer.	13	1,200	1888	Baltimore, Md.	Do.
86179		St. s.	Castor	73	36	74.6	18.9	8.4	Tow.	4	180	1891	Perth Amboy, N. J.	Do.
200102		*St. p.	Caswell	99	62	70.6	17.0	4.0	Pas.	4		1903	Olympia, Wash.	Seattle, Wash.
126471		St. s.	Catallina	36	18	57.0	12.0	5.8	Tow.	3		1888	Wilmington, Cal.	Los Angeles, Cal.
127251	K. N. L. C.	St. s.	*Catalina	3,260	2,535	307.4	35.7	22.0	Frt.	12		1881	Glasgow, Scotland	San Francisco, Cal.
126790		St. s.	Cataract	85	42	80.8	18.1	11.1	Frt.	12		1891	Baltimore, Md.	Baltimore, Md.
100261		St. s.	Catasauqua	78	39	93.0	22.0	8.0	Tow.	9		1879	Newburgh, N. Y.	New York, N. Y.
127168	K. M. W. J.	St. s.	CATAWISSA	558	352	158.0	29.0	18.0	Tow.	19	1,000	1896	Wilmington, Del.	Philadelphia, Pa.
125552		St. s.	Catharine	60	30	74.0	18.0	8.0	Tow.	7		1876	Philadelphia, Pa.	Jacksonville, Fla.
91375		St. s.	*Catharine E. Kennedy	39	19	63.0	16.8	4.8	Pas.	4		1881	Apalachicola, Fla.	Apalachicola, Fla.
3706		St. s.	*Catherine	38	19	75.5	16.4	5.0	Pas.	8		1897	Bloxli, Miss.	Now Orleans, La.
126849		St. y.	Catherine	46	30	67.6	18.0	6.8	Yct.	4		1892	Detroit, Mich.	Port Huron, Mich.
126971		St. s.	Catherine	161	111	100.4	18.1	8.1	Pas.	10	130	1893	Bath, Mo.	Bath, Mo.
127258		Ga. s.	Catherine	14	12	37.7	13.8	3.8	Tow.	1		1897	Fall River, Mass.	Fall River, Mass.
201332		*St. p.	Catherine	86	86	128.7	25.9	3.6	Drg.	6		1904	Clarlington, Ohio	Wheeling, W. Va.
127134		St. p.	Catherine Davis	334	210	135.6	26.5	4.0	Pas.	13	276	1896	Marionta, Ohio	Cincinnati, Ohio
127071		St. s.	Catherine M.	65	44	71.2	17.4	7.3	Frt.	8	120	1902	Whatcom, Wash.	Wrangell, Alaska
203776		Na. s.	CATHERINE MORAN	9	9	44.6	12.8	2.4	Pas.	1	0	1906	Morhead City, N. C.	Beaufort, N. C.
201268	K. T. H. C.	St. s.	CATHERINE MORAN	213	145	96.0	23.0	12.4	Tow.	10	1,000	1904	Philadelphia, Pa.	New York, N. Y.
201661		*St. p.	Cathorino P. Le.	67	67	96.5	18.1	3.3	Tow.	7	35	1904	Knoxville, Tenn.	Chattanooga, Tenn.
200004		Ga. s.	Cavalier	8	6	30.0	9.7	4.7	Msc.	1		1903	New Haven, Conn.	New Haven, Conn.
204260	K. W. D. V.	St. y.	CAVALIER	119	80	134.3	16.0	8.2	Yct.	12		1907	New York, N. Y.	New York, N. Y.
127200		St. y.	Cayadelta	33	16	66.7	13.9	6.2	Yct.	2	147	1898	Noank, Conn.	Hyannis, Mass.
126149		St. s.	Cayuga	27	16	57.6	11.0	5.0	Pas.	3		1872	Buffalo, N. Y.	Grand Haven, Mich.
127355		St. y.	Cayuga	81	66	92.4	16.9	8.3	Yct.	9		1899	New York, N. Y.	New York, N. Y.
201532	K. P. F. II.	*Ga. p.	Cayuga	12	12	52.0	11.0	2.5	Pas.	1		1904	Terra Haute, Ind.	Evansville, Ind.
127750		St. p.	Cazadero	1,682	991	228.5	38.0	17.0	Fer.	18	1,600	1903	Alameda, Cal.	San Francisco, Cal.
203358		*Ga. p.	Cclair	20	18	35.5	12.0	2.8	Msc.	2		1906	Riverhead, N. Y.	Greenport, N. Y.
135462		Ga. s.	*Cecelia	11	10	39.0	14.5	4.2	Oys.	3		1880	Holcomsack, N. J.	Newport News, Va.
201103		St. s.	Cecill	59	40	76.0	17.3	7.0	Tow.	4		1904	Solomons, Md.	Baltimore, Md.
204205		St. s.	Cecill W.	12	8	35.5	10.5	4.0	Fsh.	3		1905	Northport, Mich.	Grand Haven, Mich.
201414		St. s.	Cecile	26	18	69.0	12.0	2.3	Pas.	8	125	1904	Allemands, La.	Now Orleans, La.
126023		St. s.	Cecilia	98	49	92.2	20.0	8.6	Pas.	7		1882	Camden, N. J.	Charleston, S. C.
126756		Ga. s.	Cecilia	6	6	29.4	13.0	3.1	Msc.	1		1891	Patchogue, N. Y.	Patchogue, N. Y.
127342		St. s.	Cecilia	12	9	45.0	10.4	3.5	Pas.	1		1899	San Francisco, Cal.	San Francisco, Cal.
202754		*Ga. p.	Cecilia	14	12	50.8	10.5	2.8	Pas.	1		1906	Rock Island, Ill.	Rock Island, Ill.
126881		Ga. y.	Celesto	41	38	74.3	18.6	5.7	Yct.	3		1892	Prince George Co., Va.	Pittsburg, Pa.
127716		Ga. s.	Celesto	18	16	60.0	10.6	3.0	Frt.	2		1902	Clinton, Iowa	Peoria, Ill.

1 Formerly U. S. Eng. \*st. p. Cascades.

2 Formerly st. s. Charles A. Warren.

3 Formerly st. s. James C. Lookwood.

4 Formerly st. s. Thomas Shortland.

5 Formerly st. p. Erastus Wilman.

6 Formerly st. s. (a) Grace S. Ramsay.

7 Formerly st. s. (b) Grace S. Ramsay.

8 Formerly German st. s. Catania.

9 Formerly st. s. Isabel E. Wilbur.

10 Formerly st. s. M. Brush.

11 Formerly st. s. Bloxi.

12 Formerly schooner Eleanor.

## MERCHANT STEAM VESSELS OF THE UNITED STATES—(Continued.)

Official No.	Signal letters.	Rtg.	Name of vessel.	Gross tonnage.	Net tonnage.	Length.	Breadth.	Depth.	Service.	Crew.	Indicated horsepower.	When built.	Where built.	Home port (where permanent document issues).
						Feet.	Feet.	Feet.						
126132		St. s.	Celestino	23	11	50.4	14.4	6.3	Tow.	3		1883	Newburgh, N. Y.	Pensacola, Fla.
127049		St. y.	CELT	217	123	143.3	23.6	12.5	Yot.	16	1,200	1902	Wilmington, Del.	New York, N. Y.
127424		St. s.	Cello	20	12	46.5	11.6	4.4	Tow.	2		1900	Beach, Wash.	Pt. Townsend, Wash.
127612		St. s.	CENERENTOLA	248	169	132.0	32.0	9.0	Frt.	10	610	1897	Elizabeth, N. J.	New York, N. Y.
203977		Ga. s.	Centh	26	23	43.4	14.2	4.5	Pas.	6	40	1907	New York, N. Y.	Do.
125513		St. s.	Centennial	29	18	49.5	13.4	5.2	Pas.	4		1876	Grand Haven, Mich.	Grand Haven, Mich.
150528		*St. p.	Central City	51	51	90.4	24.5	3.0	Fer.	6		1891	Marietta, Ohio	Wheeling, W. Va.
13190		St. p.	Central-Hudson	1,002	933	273.5	34.0	9.0	Pas.	25		1861	Jersey City, N. J.	New York, N. Y.
127718	K. S. F. D.	St. s.	Centralia	487	324	160.5	36.0	12.5	Pas.	16	475	1902	Alameda, Cal.	San Francisco, Cal.
126004		Ga. s.	CENTURION	3,401	2,728	360.0	45.2	21.9	Pas.	19	1,200	1893	West Bay City, Mich.	Cleveland, Ohio.
201638		Ga. s.	Century	10	7	37.0	14.0	4.0	Pas.	1	16	1904	Sobrante, Cal.	San Francisco, Cal.
125904		St. p.	Cepheus	882	578	213.6	32.4	11.5	Pas.	19	900	1881	Chester, Pa.	New York, N. Y.
7682		St. s.	Corca	380	263	121.6	29.5	14.3	Ehr.	9	300	1866	Cutler, Me.	Do.
126327		St. s.	Coro	20	12	45.1	14.3	4.8	Ovs.	1		1885	Norwalk, Conn.	Port Jefferson, N. Y.
127378	K. P. L. V.	Na. y.	Coro	28	25	51.2	17.0	8.0	Yot.	4		1899	Tottenville, N. Y.	Pittsburg, Pa.
123903	J. V. G. N.	St. p.	Cetus	847	580	213.3	32.0	10.6	Pas.	10	605	1881	Philadelphia, Pa.	New York, N. Y.
127506		St. s.	Challenge	54	29	68.0	18.8	7.4	Pas.	5		1901	Ballard, Wash.	Ketchikan, Alaska.
125768	J. T. N. B.	St. s.	Chalmette	3,205	2,043	321.2	42.2	21.3	Pas.	48	1,500	1879	Philadelphia, Pa.	New York, N. Y.
127135		Ga. s.	Chameleon	5	5	26.5	10.2	4.5	Mso.	2		1890	Bremen, Me.	Southwest Harbor, Me.
127335		St. s.	Champion	342	159	122.7	35.2	11.1	Wrk.	10	600	1899	Tottenville, N. Y.	New York, N. Y.
127711		*St. p.	Champion	66	66	89.0	19.3	3.9	Mso.	5		1902	Frankfort, Ky.	Louisville, Ky.
202082		*St. p.	Champion	477	431	189.0	36.0	6.8	Pas.	30	70	1905	Stockton, Cal.	San Francisco, Cal.
120079		*St. p.	Champion No. 2	52	52	76.0	22.8	3.4	Fer.	2		1882	Mason City, W. Va.	Wheeling, W. Va.
127579		*St. p.	Champion No. 3	66	66	98.9	25.7	3.5	Fer.	3		1901	do.	Do.
128836		*St. p.	Chaney Lamb	194	194	130.0	28.8	2.5	Tow.	17	200	1892	Dubuque, Iowa	Nashville, Tenn.
127094		St. s.	Channing	51	28	60.3	17.0	7.8	Tow.	5		1895	Boston, Mass.	Boston, Mass.
76527		*St. p.	Chaparon	95	95	120.0	22.0	4.0	Pas.	21		1884	Chambersburg, Ohio	Evansville, Ind.
200057		*St. p.	Chaparon	98	98	110.0	24.0	4.5	Pas.	8	300	1904	Clinton, Iowa	Rock Island, Ill.
110801		St. y.	Charavi	39	25	72.1	13.5	4.8	Yot.	3		1890	Greenport, N. Y.	New York, N. Y.
126358		St. p.	Charlemagne Tower, jr.	1,825	1,543	255.8	40.0	21.3	Frt.	15	650	1896	Cleveland, Ohio	Cleveland, Ohio.
201682		*Ga. p.	Charles	12	12	36.5	13.5	6.9	Pas.	0		1904	Helena, Ark.	Memphis, Tenn.
125407		Ga. s.	Charles Allen	10	9	39.6	13.5	3.8	Frt.	2		1875	Dorchester County, Md.	Charleston, S. O.
127441		St. s.	CHARLES BEATTY	986	814	211.5	40.5	13.4	Frt.	14	900	1902	Toledo, Ohio	Cleveland, Ohio.
124984		*St. p.	Charles Brown	544	544	200.0	33.0	6.0	Tow.	40		1872	Pittsburg, Pa.	Pittsburg, Pa.
127385	K. P. H. W.	St. s.	Charles Chamberlain	189	94	131.5	23.8	9.2	Tow.	14	500	1863	Keyport, N. J.	New Orleans, La.
127353		St. s.	CHAS. CLARKE	211	144	108.9	22.6	11.3	Pas.	13	600	1899	Camden, N. J.	Port Arthur, Tex.
125942		St. s.	Charles D.	25	23	60.0	14.7	4.0	Pas.	3		1894	Indian River, Mich.	Grand Haven, Mich.
125942		Ga. s.	Charles Halladay	48	24	58.7	16.4	8.9	Tow.	4		1881	Saugatuck, Mich.	Chicago, Ill.
125933	J. V. K. G.	St. s.	Charles Hanson	192	182	107.6	30.1	8.8	Whl.	34		1881	Eureka, Cal.	San Francisco, Cal.
125824		St. s.	Charles Henry	22	11	45.1	12.9	7.3	Tow.	3		1880	Cleveland, Ohio	Cleveland, Ohio.
203918		St. s.	CHARLES HUBBARD	4,846	4,287	438.7	52.0	23.9	Frt.	24	2,000	1907	Toledo, Ohio	Oswego, N. Y.
120806		St. s.	Charles Killam	24	12	45.8	13.5	6.0	Tow.	3		1891	Bordentown, N. J.	New York, N. Y.
126021		St. p.	Charles Maclester	624	462	193.0	30.0	10.0	Pas.	12	1,150	1890	Wilmington, Del.	Washington, D. O.
200249		St. s.	Charles Mann	79	47	77.6	21.7	9.5	Tow.	6		1903	South Portland, Me.	Boston, Mass.
120517		St. s.	Charles McVea	331	263	133.0	24.1	10.0	Pas.	14	450	1888	Saugatuck, Mich.	Milwaukee, Wis.
1474		St. s.	Charles McWilliams	83	41	34.0	19.4	8.4	Tow.	4		1862	Philadelphia, Pa.	New York, N. Y.
120148		St. p.	Charles Merrlam	515	515	200.0	45.0	6.5	Fer.	14	1,320	1883	Jeffersonville, Ind.	St. Louis, Mo.
127253	K. N. L. F.	St. s.	Charles Neilson	629	397	196.5	37.8	12.8	Pas.	35	890	1896	Alameda, Cal.	San Francisco, Cal.
125988		St. s.	Chas. Rietz	245	168	127.0	26.5	9.4	Frt.	11	350	1872	Trenton, Mich.	Cleveland, Ohio.
126256		St. s.	Charles Runyon	78	39	77.7	19.0	9.1	Tow.	6		1884	Tottenville, N. Y.	New York, N. Y.
127736		*Ga. p.	Charles Schraeder	9	9	45.0	8.0	3.0	Pas.	1		1903	Lyons, Iowa	Rock Island, Ill.
126942		*St. p.	Charles Turner	73	73	104.0	20.0	3.0	Tow.	6		1892	Pittsburg, Pa.	Pittsburg, Pa.
203501		Ga. s.	Charles V.	7	7	28.0	7.5	3.5	Pas.	1		1906	Rock Island, Ill.	Rock Island, Ill.
203184		St. s.	CHARLES WESTON	6,090	5,511	649.0	56.0	26.6	Frt.	24	2,000	1906	West Bay City, Mich.	Niagara Falls, N. Y.
200960		Ga. s.	Charles A. Day	6	6	36.6	9.4	3.8	Fsh.	2		1904	Bristol, Me.	Damariscotta, Me.
120561		St. s.	Charles A. Eddy	2,075	1,552	281.0	40.8	20.7	Frt.	20	1,275	1889	Detroit, Mich.	Cleveland, Ohio.
204077		St. s.	Charles A. Fox	67	45	62.0	20.0	8.4	Tow.	4		1907	Tottenville, N. Y.	New York, N. Y.
120391		St. s.	Charles A. Schultz	25	16	54.5	15.2	5.2	Fer.	2		1886	Newburgh, N. Y.	Albany, N. Y.
202069		Ga. y.	Chas. A. Stadler	0	6	28.2	12.0	3.0	Yot.	1		1906	Patchogue, N. Y.	Patchogue, N. Y.
120485		St. s.	Charles A. Street	512	450	185.3	31.4	12.0	Frt.	12	400	1898	Grand Haven, Mich.	Detroit, Mich.
135940		St. s.	Chas. B. Paekard	676	504	160.5	35.7	13.2	Frt.	12	750	1887	West Bay City, Mich.	Milwaukee, Wis.
127404		*St. p.	Chas. B. Pearce	130	97	133.0	23.0	4.5	Pas.	4		1899	Augusta, Ky.	Paducah, Ky.
125105		St. s.	Charles B. Sanford	151	75	105.0	24.0	11.5	Tow.	10	350	1871	Philadelphia, Pa.	Perth Amboy, N. J.
125974		St. s.	Charles C. Ryan	28	14	52.0	14.6	5.4	Tow.	4		1881	Lockport, N. Y.	Grand Haven, Mich.
126035		Ga. s.	Charles E. Bolton	20	12	49.6	14.0	4.8	Tow.	3		1882	Lorain, Ohio	Cleveland, Ohio.
203783		St. s.	Chas. E. Hopkins	18	12	44.7	14.8	4.2	Ovs.	3		1906	Bridgeport, Conn.	Providence, R. I.
120107		Ga. s.	Charles E. Rose	10	9	40.3	13.2	3.0	Frt.	1		1883	Patchogue, N. Y.	Port Jefferson, N. Y.
125943		St. s.	Charles E. Soper	42	21	65.4	16.5	7.2	Tow.	4		1881	Jersey City, N. J.	New York, N. Y.
204010		St. s.	CHARLES E. WILLIAMS	100	72	75.4	21.0	10.5	Pas.	6		1907	Ferrysburg, Mich.	Buffalo, N. Y.
85718		St. s.	Charles F. Alon	31	15	58.8	14.8	5.5	Pas.	5		1882	Rondout, N. Y.	New York, N. Y.
120470		Ga. s.	Charles F. Dayton	8	8	34.8	13.5	3.9	Mso.	1		1888	Patchogue, N. Y.	Patchogue, N. Y.
127241		St. s.	CHARLES F. DUNBAR	130	92	86.2	23.4	10.8	Tow.	10	900	1898	Buffalo, N. Y.	Ogdensburg, N. Y.
115325		St. s.	Chas. F. Harris	65	44	73.8	18.0	8.3	Tow.	6		1873	Chester, Pa.	New York, N. Y.

1 Formerly \*st. p. Pioneer Bay.  
 2 Formerly st. p. James W. Baldwin.  
 3 Formerly brig Eliza Stevens.

4 Formerly \*st. p. J. C. Kerr.  
 5 Formerly st. s. Riato.  
 6 Formerly st. s. Alert.

7 Formerly st. s. Elfin Mere.  
 8 Formerly st. s. George C. Preston.  
 9 Formerly st. s. Scandinavian.

## MERCHANT STEAM VESSELS OF THE UNITED STATES—Continued.

Official No.	Signal letters.	Rig.	Name of vessel.	Gross tonnage.	Net tonnage.	Length.	Breadth.	Depth.	Service.	Crew.	Indicated horsepower.	When built.	Where built.	Home port (where permanent document issues).
						Feet.	Feet.	Feet.						
126191	K. O. D. M.	St. s.	Charles F. Mayer	1,218	885	236.5	37.0	18.5	Frt.	21	900	1884	Wilmington, Del.	Baltimore, Md.
126640		St. s.	Chas. H. Augur	25	13	58.0	13.4	6.8	Fsh.	7		1899	Grand Haven, Mich.	Grand Haven, Mich.
126653		St. s.	Charles H. Bradley	804	624	201.0	37.0	13.6	Frt.	13	800	1890	West Bay City, Mich.	Port Huron, Mich.
127290		*St. p.	Chas. H. Hamilton	595	297	190.0	38.0	5.5	Pas.	32	240	1897	St. Michael, Alaska	St. Michael, Alaska.
128036		St. s.	Charles H. Hersey	48	24	70.0	15.5	7.2	Tow.	5		1872	Philadelphia, Pa.	Portland, Mo.
127188		*St. p.	CHAS. H. ORGAN	166	166	135.3	30.0	5.0	Pas.	23		1897	Dubuque, Iowa	Memphis, Tenn.
127046		St. o. bt.	Chas. H. Perkins	118	93	91.0	17.4	9.0	Frt.	4		1894	Lockport, N. Y.	New York, N. Y.
126003		St. s.	Charles H. Bonif.	147	100	91.4	22.0	11.1	Tow.	6	357	1882	Brooklyn, N. Y.	Do.
85636		St. s.	Charles J. Baker	19	9	52.5	13.0	6.5	Tow.	4		1880	Baltimore, Md.	Baltimore, Md.
201054	K. T. F. O.	St. s.	Charles J. Colonna	231	157	123.5	22.0	10.5	Fsh.	8	450	1904	Berkley, Va.	Tappahannock, Va.
127440		St. s.	Chas. J. Davis	40	27	60.0	16.2	7.0	Tow.	2		1900	New Baltimore, N. Y.	New York, N. Y.
126925		St. o. bt.	Charles J. Johnson	99	49	93.5	16.9	4.3	Frt.	5	65	1887	Phoenix, N. Y.	Buffalo, N. Y.
126928		Ga. s.	Charles M. Kelly	51	27	74.2	19.3	5.8	Frt.	10		1892	Savannah, Va.	Annapolis, Md.
125526		St. s.	Charles M. Ritter	32	16	54.0	16.3	7.3	Tow.	3		1876	Buffalo, N. Y.	Duluth, Minn.
127782		St. s.	CHARLES M. WARNER	3,812	2,733	370.0	48.0	24.0	Pas.	21	1,200	1903	Chicago, Ill.	Oswego, N. Y.
127516		St. s.	Charles M. Whitlock	40	31	82.6	14.7	4.0	Pas.	6		1901	Point Caswell, N. C.	Wilmington, N. C.
126980		St. o. ht.	Chas. N. White	115	84	93.2	17.5	9.0	Frt.	3	35	1888	Phoenix, N. Y.	Buffalo, N. Y.
126901		St. s.	Chas. P. Kupper	11	25	62.5	17.9	8.0	Tow.	4		1892	Tottenville, N. Y.	New York, N. Y.
126893		St. s.	Charles P. Stricker	63	7	48.5	12.3	4.8	Fsh.	2		1892	Buffalo, N. Y.	Sandusky, Ohio.
127574		*St. p.	Chas. R. Spencer	598	409	181.0	31.0	6.0	Pas.	14		1901	Portland, Oreg.	Portland, Oreg.
125155		St. s.	Charles R. Stone	55	27	75.0	18.0	7.6	Tow.	6		1873	Philadelphia, Pa.	New York, N. Y.
127426		St. s.	CHARLES R. VAN HISE	5,117	3,673	458.0	50.2	25.0	Pas.	23	1,750	1900	West Superior, Wis.	Duluth, Minn.
202899		St. s.	CHARLES S. HEBARD	6,391	4,854	504.0	54.0	30.0	Pas.	21	1,600	1906	Cleveland, Ohio.	Cleveland, Ohio.
127547		St. s.	CHARLES S. NEFF	992	800	200.0	38.0	11.6	Pas.	13	600	1901	Port Huron, Mich.	Milwaukee, Wis.
126808		St. s.	Charles S. Patnell	30	15	57.0	14.4	7.0	Tow.	2		1881	Buffalo, N. Y.	Duluth, Minn.
127173		Na. s.	Chas. S. Wallace	13	8	54.5	13.0	3.6	Mso.	2	20	1902	Morehead City, N. C.	Key West, Fla.
201183		St. s.	Charles T. Gallagher	90	52	85.4	21.8	9.8	Tow.	6	345	1904	South Portland, Me.	Boston, Mass.
203833		St. s.	Chas. W. Lodge	19	12	42.0	14.0	4.5	Tow.	2		1906	New Baltimore, N. Y.	Albany, N. Y.
127501		Ga. s.	Charles W. Lynde	66	57	84.0	20.8	5.4	Mso.	2		1901	Patohogue, N. Y.	Patohogue, N. Y.
126939		St. s.	Chas. W. Russell	29	14	55.5	15.6	6.5	Tow.	5		1893	New Baltimore, N. Y.	New York, N. Y.
3161		St. s.	Charles W. Tilden	23	11	53.5	14.0	5.0	Tow.	3		1881	Rio Carrabelle, Fla.	Apalachicola, Fla.
126619		St. o. bt.	Charleston	141	106	92.9	17.7	9.3	Frt.	4	100	1890	Buffalo, N. Y.	New York, N. Y.
126901		St. s.	Charley Ferris	54	27	66.8	17.0	8.8	Tow.	4		1884	Oswego, N. Y.	Oswego, N. Y.
200644		*St. p.	Charley Jutto	281	110	150.0	27.0	4.0	Tow.	13		1904	Jeffersonville, Ind.	Pittsburg, Pa.
200047		St. s.	Charlie	10	6	43.0	11.6	5.0	Tow.	2	60	1903	St. George, Me.	Boston, Mass.
126061		*St. p.	Charlie Clarke	147	147	131.0	23.6	4.3	Tow.	15		1882	Pittsburg, Pa.	Pittsburg, Pa.
203185		*Ga. p.	Charlie H.	13	13	58.0	11.0	2.5	Mso.	1	10	1900	Antiquity, Ohio.	Paducah, Ky.
125814		St. s.	Charlie Lawrence	48	24	74.0	17.3	7.2	Tow.	4		1874	Philadelphia, Pa.	Bath, Me.
201548		*Ga. p.	Charlie V.	27	27	86.5	22.2	4.0	Tow.	4		1904	Greenville, Miss.	Memphis, Tenn.
125829		St. s.	Charles J. Gnewuch	32	16	55.3	14.2	6.7	Tow.	3		1880	Grand Haven, Mich.	Port Huron, Mich.
22380		St. s.	Charles O. Smith	63	39	74.0	17.0	8.3	Tow.	9		1903	Cleveland, Ohio.	Marquette, Mich.
127071	K. M. F. P.	St. y.	Charlotta	17	12	55.2	11.0	5.7	Yct.	3		1895	Nyaok, N. Y.	Oswego, N. Y.
126697	K. G. P. Q.	St. s.	Charlotta	1,740	1,197	228.9	38.0	22.0	Pas.	36	1,453	1899	Philadelphia, Pa.	Baltimore, Md.
126548		St. y.	Charlotta	19	15	62.4	10.4	5.6	Yct.	1		1898	Bristol, R. I.	Perth Amboy, N. J.
127461		*St. p.	Charlotta	163	103	130.0	25.0	4.0	Drg.	14		1900	Brownsville, Pa.	Pittsburg, Pa.
200046		St. s.	Charlotta	10	7	38.0	10.0	3.5	Tow.	1	8	1903	Howkan, Alaska	Ketchikan, Alaska.
203329		*Ga. p.	Charlotte No. 2	12	12	46.0	14.0	2.5	Pas.	2		1906	Paducah, Ky.	Memphis, Tenn.
125834		*St. p.	Charlotte Beckeler	143	143	140.0	29.4	4.1	Tow.	17		1881	New Albany, Ind.	Calro, Ill.
5743		Ga. s.	Charlotte J. Kingsland	27	21	51.0	17.6	8.2	Fsh.	5		1868	Northport, N. Y.	Stonington, Conn.
127050		St. s.	Charlotte M. Allen	58	29	85.7	14.0	4.0	Pas.	11		1894	Clearcreek, Tex.	New Orleans, La.
5521		St. s.	Charm	47	23	66.0	17.0	7.0	Tow.	5		1898	Philadelphia, Pa.	New York, N. Y.
126292		St. s.	Charm	25	18	61.3	16.0	4.8	Fsh.	8		1885	Chicago, Ill.	Buffalo, N. Y.
204167	K. L. G. W.	Ga. s.	Charm	12	12	37.3	10.0	5.0	Mso.	1	16	1907	Santa Barbara, Cal.	Los Angeles, Cal.
126966		St. y.	Charmary	298	203	164.9	25.6	10.6	Yct.	17	800	1892	Brooklyn, N. Y.	New York, N. Y.
127358		*Ga. p.	Charmor	10	7	59.5	12.0	2.3	Tow.	0		1890	Ashport, Tenn.	Memphis, Tenn.
200558		*Ga. p.	Charror No. 2	12	12	60.0	12.0	2.6	Pas.	0		1903	do.	Do.
126598		*St. p.	Charon	97	97	110.0	30.0	3.4	Fer.	7		1899	Brownsville, Pa.	Wheeling, W. Va.
200900		*Ga. p.	Charter	9	6	46.8	14.0	2.7	Frt.	2		1903	New Orleans, La.	New Orleans, La.
200920		*Ga. p.	Charter	13	13	56.0	12.0	2.0	Tow.	2	13	1904	Paducah, Ky.	Wheeling, W. Va.
204113		*Ga. p.	Charter No. 2	13	13	65.0	14.3	2.0	Pas.	2		1907	High Bridge, Ky.	Cincinnati, Ohio.
127324		Ga. s.	Chase	21	8	66.0	16.0	3.6	Frt.	4		1898	Tampa, Fla.	Jacksonville, Fla.
203098		St. s.	CHASE S. OSBORN	422	334	128.4	25.2	12.6	Tow.	12		1906	Ferrysburg, Mich.	Marquette, Mich.
200548		*St. p.	Chastang	72	72	116.0	24.0	4.0	Tow.	7	175	1904	Bridgeport, Ala.	Chattanooga, Tenn.
127719		*Ga. p.	Chastina	13	13	62.0	11.0	3.0	Mso.	0	24	1902	Enterprise, Ind.	Memphis, Tenn.
126487		St. p.	CHATEAUGAY	742	576	196.0	29.7	9.4	Pas.	23	1,070	1888	Shelburne, Vt.	Burlington, Vt.
126299	K. O. V. M.	St. s.	Chatham	2,728	1,909	265.4	40.0	15.6	Pas.	32	1,000	1885	Philadelphia, Pa.	Baltimore, Md.
128076	J. W. R. L.	St. s.	Chatham	2,676	1,887	290.0	40.7	15.8	Pas.	46	2,400	1882	Chester, Pa.	Savannah, Ga.
63200		*St. p.	Chattanooga	390	390	175.0	33.0	5.0	Pas.	25	231	1901	Lyons, Iowa	Chattanooga, Tenn.
125238		St. p.	Chaunoy Huribut	1,009	629	184.8	32.2	21.3	Frt.	13	550	1874	St. Clair, Mich.	Detroit, Mich.
75118		St. p.	Chautauqua	668	467	158.0	34.5	12.9	Fer.	6	450	1868	Brooklyn, N. Y.	Camden, N. J.
76922		St. s.	CHAUTAUQUA	1,372	932	200.6	45.8	15.9	Fer.	7	800	1891	Philadelphia, Pa.	New York, N. Y.
204112		St. s.	Cheboygan	32	21	64.9	13.2	4.3	Pas.	2		1907	Petoskey, Mich.	Grand Haven, Mich.

1 Formerly st. s. George J. Norris.  
 2 Formerly st. s. Chas. J. Reno.  
 3 Formerly st. s. O. Offerman.  
 4 Formerly st. s. Benj. L. Curtis.  
 5 Formerly st. o. bt. Carrie Stewart.

6 Formerly st. s. S. S. Rumage.  
 7 Formerly st. y. Clearmont.  
 8 Formerly (a) st. s. Chatham.  
 9 Formerly (b) U. S. S. Vulcan.

10 Formerly \*st. p. Megiddo.  
 11 Formerly st. p. Jay Gould.  
 12 Formerly st. s. John G. McCullough.

## MERCHANT STEAM VESSELS OF THE UNITED STATES—Continued.

Official No.	Signal letters.	Rig.	Name of vessel.	Gross tonnage.	Net tonnage.	Length.	Breadth.	Depth.	Service.	Crew.	Indicated horsepower.	When built.	Where built.	Home port (where permanent document issued).
200172		Ga. s.	Chesaco	9	6	34.0	12.2	4.0	Pas.	3		1902	Nome, Alaska.	Nome, Alaska.
127693	K. S. B. L.	St. s.	CHEKKTOWAGA	331	106	128.3	24.7	15.3	Tow.	12		1902	Port Richmond, N. Y.	Perth Amboy, N. J.
127081		St. y.	Cheemaun	8	5	31.0	8.7	3.5	Yot.	1		1895	Geneva, N. Y.	Buffalo, N. Y.
201775		Ga. y.	Cheemaun	20	14	37.2	9.8	4.8	Yot.	4		1905	New York, N. Y.	New York, N. Y.
127312		Ga. y.	Cheetah	7	6	27.2	11.0	3.4	Yot.	1		1899	Patchogue, N. Y.	Patchogue, N. Y.
126682		St. s.	Chehalls	55	37	73.6	16.0	7.6	Fab.	4		1900	Cosmopolis, Wash.	Seattle, Wash.
127627	K. Q. S. P.	St. s.	Chehalls	663	421	185.3	37.5	14.8	Pas.	17	675	1901	Fairhaven, Cal.	San Francisco, Cal.
127647		*St. p.	Cheilan	244	154	125.1	20.5	4.9	Pas.	8	159	1902	Wenatchee, Wash.	Pt. Townsend, Wash.
126929	K. L. J. C.	St. s.	Chelsea	564	416	140.4	34.2	10.8	Pas.	22	675	1902	Wilmington, Del.	New London, Conn.
201860		Ga. s.	Chelsea	98	87	112.1	23.0	5.4	Frt.	4		1905	Pocomoke City, Md.	Baltimore, Md.
127346		St. s.	CHELTENHAM	113	77	84.3	19.0	9.2	Tow.	10	200	1900	Philadelphia, Pa.	Philadelphia, Pa.
120495		St. s.	CHEMUNG	2,615	1,778	325.7	41.2	14.6	Frt.	17	1,000	1888	Buffalo, N. Y.	Buffalo, N. Y.
127764		St. s.	Chequamegon	141	112	101.0	22.4	9.6	Pas.	5	500	1903	Manitowoc, Wis.	Chicago, Ill.
126391	K. D. N. P.	St. s.	Cherokee	2,556	1,966	264.0	43.0	18.8	Pas.	45	1,293	1896	Philadelphia, Pa.	New York, N. Y.
126590		St. s.	Cherokee	1,304	1,019	208.7	35.7	22.1	Frt.	16	750	1899	Marine City, Mich.	Toledo, Ohio.
127639		Ga. y.	Cherokee	12	11	37.0	12.0	5.5	Yot.	1		1902	Roston, Mass.	New York, N. Y.
127720		Ga. s.	Cherokee	14	13	60.0	11.0	2.2	Pas.	1		1902	Daytona, Fla.	St. Augustine, Fla.
127727	K. S. G. B.	St. y.	Cherokee	82	56	102.2	15.6	8.5	Yot.	9		1903	New York, N. Y.	New York, N. Y.
127667		St. y.	Cherub	11	9	58.8	12.9	3.8	Yot.	2		1901	Tottenville, N. Y.	Perth Amboy, N. J.
125813		St. s.	Chesapeake	18	9	47.2	12.1	6.1	Tow.	4		1890	Baltimore, Md.	Baltimore, Md.
126247		St. s.	Chesapeake	316	261	132.8	24.1	8.0	Pas.	21	200	1884	do	do
127413	K. P. T. N.	St. s.	CHESAPEAKE	1,101	732	210.0	32.0	23.3	Frt.	19	950	1900	Wilmington, Del.	Philadelphia, Pa.
127614		St. s.	Chesapeake	128	78	104.0	20.0	9.5	Pas.	6	290	1884	Norfolk, Va.	Norfolk, Va.
127757		St. s.	Chesapeake	110	75	106.0	19.5	8.5	Frt.	23		1903	Baltimore, Md.	Tappanhook, Va.
201320		*St. p.	Chesapeake	158	158	118.4	41.4	5.2	Fer.	3		1904	Point Pleasant, W. Va.	Cincinnati, Ohio.
4994		St. s.	Chester	144	110	85.0	19.4	7.4	Wrk.	14	75	1866	Chester, Pa.	Philadelphia, Pa.
126510		*St. p.	CHESTER	446	446	216.4	33.9	5.4	Pas.	56	754	1888	Dubuque, Iowa.	Kansas City, Mo.
127201		*St. p.	Chester	130	98	101.0	20.0	3.8	Pas.	4		1897	Portland, Oreg.	Portland, Oreg.
127620		St. bgo.	CHESTER	419	285	140.5	27.0	9.7	Frt.	14	400	1902	Chester, Pa.	Philadelphia, Pa.
202983		Ga. s.	Chester	8	6	42.7	9.4	3.6	Pas.	2	30	1904	Chicago, Ill.	Chicago, Ill.
125456		St. p.	Chester W. Chapin	428	359	193.9	55.0	9.0	Fer.	82		1875	Roundout, N. Y.	Perth Amboy, N. J.
127370		St. s.	CHESTER W. CHAPIN	2,868	1,822	312.0	64.0	18.9	Pas.	82	4,200	1899	Sparrows Point, Md.	New London, Conn.
126499	K. D. Q. C.	Ga. s.	Chetco	103	98	83.6	27.4	7.2	Frt.	6		1887	Benicia, Cal.	San Francisco, Cal.
127535		Ga. y.	Chetolah	78	74	61.2	22.3	5.1	Yot.	2		1901	Clinton, Conn.	New York, N. Y.
126767		St. y.	Chetolah	91	62	102.5	17.5	9.5	Yot.	9		1901	Sallebury, Mass.	Norfolk, Va.
126165		Ga. s.	Chetowalk	8	7	32.0	13.0	3.3	Mso.	1		1883	Bayport, N. Y.	Patchogue, N. Y.
80901		St. s.	Chicago	78	12	81.4	18.2	7.0	Fire.	10		1882	West Bay City, Mich.	Chicago, Ill.
86312		*St. p.	Chicago	52	33	79.0	22.0	3.5	Tow.	7		1895	Lyons, Iowa.	Memphis, Tenn.
125338		St. p.	Chicago	746	589	205.1	30.0	12.0	Pas.	40	500	1874	Manitowoc, Wis.	Duluth, Minn.
120009		St. s.	Chicago	40	20	60.4	17.8	8.7	Tow.	5		1882	Milwaukee, Wis.	Chicago, Ill.
120309		St. s.	Chicago	88	44	82.7	19.0	9.2	Pas.	7		1885	Camden, N. J.	Baltimore, Md.
126977		Ga. s.	Chicago	11	11	45.8	10.9	3.8	Mso.	2		1893	Chicago, Ill.	Mobile, Ala.
127509		St. s.	CHICAGO	1,334	907	193.3	46.0	15.3	Fer.	11	700	1901	Port Richmond, N. Y.	New York, N. Y.
127690		St. s.	CHICAGO	3,195	2,546	324.2	44.0	14.0	Pas.	21	1,612	1901	Buffalo, N. Y.	Buffalo, N. Y.
202477		*Ga. p.	Chicago	10	5	52.0	10.8	2.5	Rrt.	2		1905	Grand Isle, La.	New Orleans, La.
201884		Ga. s.	Chicago	9	8	52.1	10.3	2.3	Pas.	2		1902	Manitowoc, Wis.	Chicago, Ill.
130927		St. y.	Chichota	27	18	75.7	10.7	5.3	Yot.	6		1901	Bristol, R. I.	New York, N. Y.
203023		Ga. s.	Chickaree	14	9	74.0	12.0	2.4	Pas.	1		1906	Tacoma, Wash.	Tacoma, Wash.
203401		*Ga. p.	Chickasaw	13	13	47.9	14.0	2.9	Pas.	2		1906	Memphis, Tenn.	Memphis, Tenn.
5818		St. s.	Chief	62	31	78.0	18.6	7.6	Tow.	4		1870	Philadelphia, Pa.	New York, N. Y.
126740		Ga. s.	Chief	9	0	32.0	16.0	4.4	Pas.	1		1891	Wilmington, Del.	do
126901	K. L. R. F.	St. s.	Chief	226	153	102.0	23.0	10.5	Tow.	5	600	1893	do	Wilmington, Del.
127748		Ga. s.	Chief	14	10	46.5	11.5	3.8	Pas.	1		1903	Astoria, Oreg.	Astoria, Oreg.
202304		Ga. y.	Chief	6	6	35.0	5.5	3.0	Yot.	1		1905	Clinton, Iowa.	Dubuque, Iowa.
127031		St. s.	Chignik	16	6	48.0	12.5	4.0	Fer.	3		1902	San Francisco, Cal.	San Francisco, Cal.
127236	K. N. J. D.	St. y.	Chilhowee	95	64	110.0	16.4	9.8	Yot.	3		1898	Baltimore, Md.	Baltimore, Md.
127078		St. s.	CHILL	2,584	1,845	320.5	42.0	21.8	Pas.	19	1,150	1895	Cleveland, Ohio.	Buffalo, N. Y.
127522		St. s.	Chilkat	172	98	115.5	24.0	10.5	Pas.	11	250	1901	San Francisco, Cal.	San Francisco, Cal.
127742		Ga. s.	Chilkoot	14	10	51.0	11.4	4.3	Frt.	1		1903	Astoria, Oreg.	Seattle, Wash.
202435		*St. p.	Chilo	94	94	135.0	24.7	4.6	Pas.	18		1905	Point Pleasant, W. Va.	Wheeling, W. Va.
127012		Ga. s.	Chimaera	7	7	28.5	12.1	4.0	Pas.	1		1893	Noank, Conn.	Stonington, Conn.
127262	K. N. L. T.	St. s.	CHINA	5,060	3,196	440.4	48.1	32.8	Pas.	163	5,500	1890	Govan, Scotland.	New York, N. Y.
126990		St. p.	Chincoteague	143	110	100.0	21.0	5.8	Pas.	9	90	1893	Wilmington, Del.	Philadelphia, Pa.
127738		*St. p.	Chinega	188	167	111.0	25.0	5.0	Frt.	5	125	1903	San Francisco, Cal.	San Francisco, Cal.
126542		St. s.	Chinook	21	10	59.0	14.5	4.3	Fab.	3		1889	Astoria, Oreg.	Pt. Townsend, Wash.
127513		Ga. s.	Chinook	14	9	45.6	11.4	3.7	Pas.	1		1901	Warrenton, Oreg.	Astoria, Oreg.
200232		Ga. s.	Chinook	15	10	60.0	8.0	5.0	Pas.	1	25	1903	Portland, Oreg.	Portland, Oreg.
127440	K. V. R. W.	St. s.	CHIPPewa	996	677	200.0	34.4	19.8	Pas.	20	1,000	1900	Toledo, Ohio.	Marquette, Mich.
200005		St. y.	Chippewa	34	23	84.0	12.5	6.8	Yot.	2		1903	Albany, N. Y.	Albany, N. Y.
201920	K. T. S. Q.	St. s.	CHIPPewa	2,096	2,155	275.9	40.1	19.5	Frt.	28	5,000	1905	Philadelphia, Pa.	New York, N. Y.
203855		*St. p.	Chittyna	187	100	109.6	23.0	4.0	.....			1907	Portland, Oreg.	Seattle, Wash.
126874		St. s.	CROCTAW	1,573	1,256	266.9	38.1	17.9	Frt.	20	764	1892	Cleveland, Ohio.	Marquette, Mich.
127326		*St. p.	Choctaw	240	190	150.0	29.0	3.9	Pas.	20		1899	Dardanelle, Ark.	Vicksburg, Miss.
126161		St. s.	Choctank	346	282	136.5	25.2	8.5	Pas.	23	225	1883	Baltimore, Md.	Baltimore, Md.

<sup>1</sup> Formerly \*st. p. Cherokee.  
<sup>2</sup> Formerly st. s. W. H. Alley.

<sup>3</sup> Formerly \*st. p. George M. Waters.  
<sup>4</sup> Formerly st. y. Niagara III.

<sup>5</sup> Formerly (a) British st. s. China.  
(b) Hawaiian st. s. China.

† Composite.



## MERCHANT STEAM VESSELS OF THE UNITED STATES—Continued.

Official No.	Signal letters.	Rig.	Name of vessel.	Gross tonnage.	Net tonnage.	Length.	Breadth.	Depth.	Service.	Crew.	Indicated horsepower.	When built.	Where built.	Home port (where permanent document issues).
						Feet.	Feet.	Feet.						
4018		St. s.	Chowan.....	33	18	63.0	16.0	6.0	Tow.	6		1862	Philadelphia, Pa.	Norfolk, Va.
126541		St. p.	Chowan.....	10	8	57.3	12.6	2.5	Fsh.	3		1889	Colerain, N. C.	Elizabeth City, N. C.
150185		St. s.	Christiana Baird.....	33	17	54.6	15.6	6.0	Tow.	3		1870	Camden, N. J.	Newark, N. J.
127362		St. s.	Christie.....	9	6	37.8	9.0	4.0	Tow.	1		1899	South Boston, Mass.	Boston, Mass.
127690		Ga. s.	Christie A. Cox.....	35	16	56.1	17.5	7.0	Fsh.	3		1902	East Boothbay, Me.	Rockland, Me.
126303		Ga. s.	Christina.....	8	7	31.8	12.8	3.5	Pas.	1		1835	Brooklyn, N. Y.	New York, N. Y.
81265		St. s.	Christina.....	33	10	59.7	15.8	7.1	Tow.	4		1890	Athens, N. Y.	Newark, N. J.
126324		Ga. s.	Christopher.....	13	9	43.0	11.2	4.5	Fsh.	2		1833	Brewer, Me.	Maohlas, Me.
127583		St. s.	CHRISTOPHER.....	4,200	3,137	416.0	48.0	24.0	Frt.	22	1,500	1901	West Superior, Wis.	Milwaukee, Wis.
126662		St. s.	CHRISTOPHER COLUMBUS.....	1,511	945	302.0	42.0	24.0	Pas.	25	2,800	1893	Superior, Wis.	Duluth, Minn.
127285		St. s.	Christopher Columbus.....	41	19	75.0	18.5	7.0	Fsh.	8		1808	San Francisco, Cal.	San Francisco, Cal.
4570	H. D. S. B.	St. p.	Christenah.....	571	417	196.5	30.2	9.3	Pas.	18	1,015	1890	Nyaack, N. Y.	New York, N. Y.
127518		Ga. y.	Cicoula.....	21	19	46.5	15.6	5.5	Yot.	4		1901	Baltimore, Md.	Washington, D. C.
202414	K. V. B. Q.	St. y.	CIOARETTE.....	83	52	114.8	14.6	8.5	Yot.	8	85	1905	Boston, Mass.	Boston, Mass.
126029		St. s.	Cimbria.....	275	187	116.7	30.0	7.0	Pas.	12	250	1882	Brewer, Me.	New York, N. Y.
126603		St. s.	CINCINNATI.....	1,255	927	193.2	46.5	15.4	Fer.	10	650	1891	Elizabeth, N. J.	Do.
127611		St. s.	CINDERELLA.....	156	113	133.6	28.0	8.5	Frt.	10	350	1896	do.	Do.
126787		St. s.	CISCOE.....	15	8	44.7	12.8	4.7	Fsh.	5		1891	Cleveland, Ohio.	Cleveland, Ohio.
127110		St. s.	Ciscoe.....	25	15	58.6	14.3	6.0	Tow.	3		1895	Grand Haven, Mich.	Grand Haven, Mich.
120425		St. s.	City Belle.....	20	18	47.2	12.2	3.5	Fer.	4		1887	New York, N. Y.	Baltimore, Md.
127557		St. p.	City St. Joseph.....	182	182	162.0	36.0	5.0	Pas.	31		1901	St. Joseph, Mo.	Memphis, Tenn.
126974		St. p.	CITY OF ALPENA.....	1,735	1,282	206.2	69.8	13.4	Pas.	85	2,400	1893	Wyandotte, Mich.	Detroit, Mich.
201103	K. T. F. N.	St. s.	CITY OF ATLANTA.....	5,433	4,111	377.5	49.0	16.8	Pas.	64	5,000	1904	Chester, Pa.	Savannah, Ga.
125898	J. V. B. F.	St. s.	City of Augusta.....	2,809	1,920	302.0	40.2	17.0	Pas.	44	2,400	1880	do.	do.
202891		St. p.	City of Augusta.....	3,939	282	150.0	31.3	6.5	Pas.	12	300	1906	Boston, Mass.	Bath, Me.
127029	K. L. W. N.	St. p.	City of Bangor.....	1,601	1,113	277.0	38.0	14.2	Pas.	99	1,600	1894	do.	do.
127181		St. s.	City of Bangor.....	4,202	3,058	445.5	44.8	23.0	Frt.	20	1,235	1896	West Bay City, Mich.	Duluth, Minn.
200019		St. p.	CITY OF BOSTON.....	1,280	811	251.8	30.6	14.4	Pas.	28	3,000	1904	Toledo, Ohio.	Chicago, Ill.
126717		St. s.	City of Berlin.....	2,051	1,711	286.0	41.0	21.0	Frt.	10	1,250	1891	West Bay City, Mich.	Detroit, Mich.
126512	K. F. H. M.	St. s.	City of Birmingham.....	3,096	2,332	301.0	42.5	10.7	Pas.	44	1,800	1898	Chester, Pa.	Savannah, Ga.
200090		St. s.	City of Bluffton.....	48	30	70.3	17.3	4.9	Pas.	4		1904	Pritchardville, S. C.	Norfolk, Va.
125791		St. p.	City of Boston.....	497	243	143.5	29.0	13.2	Fer.	8	656	1880	Boston, Mass.	Boston, Mass.
127063		St. p.	City of Bethell.....	60	48	64.9	14.5	3.4	Tow.	4		1894	Seattle, Wash.	Pt. Townsend, Wash.
127288		St. p.	City of Bradford.....	39	21	44.0	11.0	3.2	Pas.	4		1898	St. Michael, Alaska.	St. Michael, Alaska.
126390		St. p.	City of Brookton.....	2,771	1,911	271.2	43.4	18.1	Frt.	33	2,250	1886	Chelsea, Mass.	Fall River, Mass.
127132		St. p.	CITY OF BUFFALO.....	2,940	1,604	340.3	43.7	17.0	Pas.	93	5,500	1896	Wyandotte, Mich.	Cleveland, Ohio.
126666		St. p.	City of Camden.....	299	299	176.0	35.0	5.0	Pas.	20		1893	Jeffersonville, Ind.	Moble, Ala.
126844		St. s.	City of Carrabelle.....	12	6	41.2	12.7	4.8	Tow.	4		1872	Carrabelle, Fla.	Appalachicola, Fla.
127400		St. p.	City of Charleston.....	92	92	107.9	23.3	3.0	Tow.	8		1900	Charleston, Tenn.	Chatanooga, Tenn.
126256		St. p.	City of Chelsea.....	504	258	148.0	29.0	9.8	Fer.	8	625	1874	Williamington, Del.	Boston, Mass.
126493		St. s.	City of Chester.....	611	327	185.5	28.0	9.0	Pas.	10	950	1888	do.	Williamington, Del.
126027		St. p.	CITY OF CHICAGO.....	1,439	1,012	254.0	34.0	13.6	Pas.	39	1,200	1890	West Bay City, Mich.	Chicago, Ill.
127325		St. p.	City of Cincinnati.....	816	645	300.0	38.0	6.0	Pas.	29	1,890	1899	Jeffersonville, Ind.	Cincinnati, Ohio.
204090		St. p.	CITY OF CLEVELAND.....	4,598	2,403	390.0	54.2	22.3	Pas.	65	6,000	1907	Wyandotte, Mich.	Detroit, Mich.
202371		St. s.	City of Columbia.....	189	127	126.0	20.2	6.0	Frt.	10		1905	Columbia, S. C.	Georgetown, S. C.
200640	K. T. B. S.	St. s.	CITY OF COLUMBUS.....	5,433	4,111	377.5	49.0	15.8	Pas.	65	5,000	1904	Chester, Pa.	Savannah, Ga.
203997		Ga. s.	City of Coos Bay.....	13	9	40.6	9.2	3.3	Pas.	1		1907	Marshfield, Ore.	Coos Bay, Ore.
127256		St. p.	City of Dawson.....	230	206	114.0	20.2	5.5	Pas.	12	300	1898	San Francisco, Cal.	San Francisco, Cal.
126546		St. p.	CITY OF DETROIT.....	1,919	1,454	286.6	40.8	14.0	Pas.	75	2,800	1889	Wyandotte, Mich.	Detroit, Mich.
127687		St. p.	City of Dixon.....	21	21	53.0	16.0	3.0	Pas.	4	15	1903	Dixon, Ill.	Rock Island, Ill.
126511		St. p.	City of Ellensburg.....	213	188	119.0	22.0	4.5	Pas.	9	210	1888	Pasco, Wash.	Seattle, Wash.
127242		St. p.	CITY OF ERIE.....	2,498	1,280	316.0	44.0	13.0	Pas.	93	2,200	1898	Wyandotte, Mich.	Cleveland, Ohio.
127330		St. p.	City of Eugene.....	347	222	141.0	27.5	4.5	Tow.	9		1899	Eugene, Ore.	Portland, Ore.
126970		Ga. s.	City of Everett.....	8	8	31.1	11.1	5.8	Fah.	4		1893	Waldoboro, Mo.	Gloucester, Mass.
127055	K. M. O. Q.	St. s.	CITY OF EVERETT.....	2,595	1,959	340.0	42.1	22.9	Frt.	30	2,300	1894	Everett, Wash.	New York, N. Y.
127487		St. s.	City of Everett.....	212	111	134.0	21.0	6.8	Pas.	19	333	1900	do.	Pt. Townsend, Wash.
126098		St. p.	City of Fall River.....	2,533	1,722	282.0	42.4	17.3	Fer.	35	2,000	1883	Chelsea, Mass.	Fall River, Mass.
127675		St. p.	CITY OF FAYETTEVILLE.....	149	98	125.0	24.3	5.3	Pas.	13	300	1902	Jacksonville, Fla.	Williamington, N. C.
201130		Ga. p.	City of Fort Pierre.....	80	80	108.4	24.0	4.0	Pas.	34		1904	Fort Pierre, S. Dak.	Sioux City, Iowa.
4379		St. s.	City of Fremont.....	565	375	191.5	27.4	10.6	Pas.	15	300	1866	Cleveland, Ohio.	Chicago, Ill.
203922		Ga. p.	City of Fulton.....	67	40	80.0	16.0	3.5	Frt.	7	60	1907	Cairo, Ill.	Cairo, Ill.
202563		St. p.	City of Gadsden.....	14	14	69.0	10.7	2.5	Frt.	10		1905	Gadsden, Ala.	Moble, Ala.
126997		St. s.	City of Genoa.....	2,446	1,817	301.0	42.5	22.9	Frt.	17	1,100	1892	West Bay City, Mich.	Cleveland, Ohio.
126729		St. s.	City of Glasgow.....	2,400	1,797	297.0	41.0	24.2	Frt.	17	1,175	1891	do.	do.
126130	K. B. I. V.	St. s.	City of Gloucester.....	500	395	142.5	28.0	11.0	Pas.	22	500	1883	Brooklyn, N. Y.	Boston, Mass.
126743		St. s.	City of Grand Rapids.....	399	300	125.6	26.4	9.3	Pas.	25	250	1879	Grand Haven, Mich.	Detroit, Mich.
203238		Ga. s.	City of Grayboro.....	15	14	33.8	8.5	2.4	Pas.	3		1905	Grays Point, Mo.	Cairo, Ill.
91228		St. s.	City of Green Bay.....	257	178	134.0	20.8	7.5	Pas.	14	506	1880	Fort Howard, Wis.	Milwaukee, Wis.
127171		Ga. p.	City of Hartford.....	29	29	90.0	13.7	3.4	Pas.	6		1894	Jefferson City, Mo.	New Orleans, La.
127661		St. s.	City of Haverhill.....	343	217	121.7	24.0	10.7	Pas.	13	400	1902	Boston, Mass.	Providence, R. I.
127119		St. p.	City of Hawkinsville.....	175	114	132.0	28.4	4.0	Pas.	7		1896	Abbeville, Ga.	Cedar Keys, Fla.
125488		St. o. bt.	City of Henry.....	95	67	99.2	17.4	6.9	Frt.	4		1876	Chicago, Ill.	Peoria, Ill.
126967		St. s.	City of Holland.....	479	331	141.6	29.4	10.0	Pas.	24	300	1863	Saugatuck, Mich.	Port Huron, Mich.
7972		St. p.	City of Hudson.....	816	624	226.2	28.6	9.6	Pas.	22	597	1863	Mystic Bridge, Conn.	Albany, N. Y.

<sup>1</sup> Formerly at. s. Pallas.

<sup>2</sup> Formerly St. s. Wm. H. Walker.

<sup>3</sup> Formerly at. s. C. P. Conners.

<sup>4</sup> Formerly at. p. M. C. Hawley.

<sup>5</sup> Formerly st. p. (a) Escort.

<sup>6</sup> U. S. Q. M. D. Escort.

<sup>c</sup> Catskill.



## MERCHANT STEAM VESSELS OF THE UNITED STATES—Continued.

Official No.	Signal letters.	Rig.	Name of vessel.	Gross tonnage.	Net tonnage.	Length.	Breadth.	Depth.	Service.	Crew.	Indicated horsepower.	When built.	Where built.	Home port (where permanent document issued).
						Feet.	Feet.	Feet.						
127467		*St. p.	City of Huntington	58	58	84.3	26.8	3.6	Fer.	2		1900	Middleport, Ohio.	Wheeling, W. Va.
127301		*St. p.	City of Idaho	98	98	88.0	21.7	3.5	Fer.	3		1898	Memphis, Tenn.	Memphis, Tenn.
126081		St. p.	City of Jacksonville	459	395	160.5	32.5	6.6	Pas.	12	300	1883	Wilmington, Del.	New York, N. Y.
126725		*St. p.	City of Jeffersonville	181	161	150.0	34.0	6.3	Fer.	10	547	1891	Jeffersonville, Ind.	Louisville, Ky.
126949		St. a.	City of Kalamazoo	729	563	161.7	31.8	12.5	Pas.	20	550	1893	South Haven, Mich.	Chicago, Ill.
5020	H. D. V. W.	St. p.	City of Key West	939	600	227.5	30.6	10.0	Pas.	43	900	1895	Athens, N. Y.	New York, N. Y.
126259		Ga. s.	City of Key West	13	9	41.3	14.3	3.5	Fah.	1		1894	Key West, Fla.	New Augustine, Fla.
5273	H. T. M. L.	St. p.	City of Lawrence	1,678	1,351	243.0	32.5	11.9	Pas.	69	1,000	1897	Wilmington, Del.	New London, Conn.
126731		St. s.	City of London	2,005	1,675	297.0	41.0	20.5	Frt.	19	900	1891	West Bay City, Mich.	Chicago, Ill.
203193		Ga. s.	City of Long Beach	258	191	128.1	21.3	8.0	Pas.	6	400	1906	Terminal Island, Cal.	Los Angeles, Cal.
127023		*St. p.	City of Louisville	1,681	1,141	301.0	42.7	7.0	Pas.	29	29	1894	Jeffersonville, Ind.	Cincinnati, Ohio.
127035	K. L. W. V.	St. s.	City of Lowell	2,975	1,977	322.3	45.7	17.7	Pas.	92	4,500	1894	Rath, Me.	New London, Conn.
125634		*St. p.	City of Lynn	340	170	117.3	25.8	10.9	Fer.	4	351	1878	do.	Boston, Mass.
6357		*St. p.	City of McGregor	98	98	100.0	29.0	4.3	Fer.	4		1867	Pittsburg, Pa.	Calro, Ill.
126988		*St. p.	City of MACRINAC	1,749	1,277	296.0	69.2	13.4	Fer.	85	2,400	1893	Wyandotte, Mich.	Detroit, Mich.
127210		*St. p.	City of Macon	309	219	106.7	29.9	4.5	Frt.	11		1897	Macon, Ga.	Brunswick, Ga.
127750	K. S. I. D.	St. s.	City of MACON	5,311	3,996	377.5	49.0	15.8	Pas.	55	5,000	1903	Chester, Pa.	Savannah, Ga.
126039		St. p.	City of Malden	487	243	150.6	29.1	12.0	Fer.	8	666	1882	Chelsea, Mass.	Roston, Mass.
206755		Ga. s.	City of Manetto	9	6	45.6	10.6	3.2	Fah.	1		1904	South Seattle, Wash.	Pt. Townsend, Wash.
126022		St. s.	City of Marquette	19	9	49.8	12.2	5.7	Tow	4		1882	Marquette, Mich.	Duluth, Minn.
126014		St. s.	City of Marquette	341	295	114.2	25.3	9.1	Pas.	10	298	1890	Manitowoc, Wis.	St. Louis, Mo.
127280		*St. p.	City of Memphis	432	322	200.0	30.0	6.0	Pas.	46	592	1898	Jeffersonville, Ind.	St. Louis, Mo.
127640	K. R. P. Q.	St. s.	City of MEMPHIS	5,252	3,931	377.5	49.0	15.8	Pas.	51	5,000	1902	Chester, Pa.	Savannah, Ga.
202913		St. s.	City of Millford	264	179	127.3	26.0	7.0	Pas.	10	350	1906	Millford, Del.	Wilmington, Del.
127294		*St. p.	City of Mobile	209	209	176.0	34.0	4.2	Pas.	50		1898	Mobile, Ala.	Mobile, Ala.
201942		*St. p.	City of Mobile	52	48	80.5	16.5	4.0	Pas.	3	60	1905	Leola, Iowa	Rock Island, Ill.
126213		St. s.	City of Mt. Clemens	132	97	106.5	23.3	7.5	Fer.	9	300	1884	Mount Clemens, Mich.	Cleveland, Ohio.
126899		St. s.	City of Naples	2,340	1,973	301.0	42.5	22.8	Fer.	18	1,100	1892	West Bay City, Mich.	do.
127493		Ga. y.	City of Naples	23	18	49.3	12.8	4.7	Yot.	2		1900	Marco, Fla.	Mobile, Ala.
126338		*St. p.	City of Nauvoo	56	56	89.0	21.0	3.6	Fer.	3		1885	Rock Island, Ill.	Burlington, Iowa.
125406		St. s.	City of New Baltimore	80	60	94.0	20.0	0.9	Pas.	6		1876	Marine City, Mich.	Port Huron, Mich.
125254	J. P. H. R.	St. s.	City of New Bedford	821	433	188.0	33.4	13.5	Frt.	25	600	1874	New York, N. Y.	Fall River, Mass.
125736		St. p.	City of Newburgh	418	301	133.0	29.5	10.8	Fer.	5	600	1879	Newburgh, N. Y.	Albany, N. Y.
5033	H. D. W. K.	St. p.	City of Newport	561	468	177.5	28.5	8.8	Pas.	19	750	1893	New York, N. Y.	Providence, R. I.
5375		St. s.	City of Norwalk	295	228	104.6	22.7	7.7	Pas.	10		1867	Farley Creek, Md.	Bridgeport, Conn.
127272		St. s.	City of Olympia	51	29	56.4	16.9	7.0	Tow	4		1898	Olympia, Wash.	Pt. Townsend, Wash.
127435		St. s.	City of ORTONVILLE	21	14	53.0	9.3	4.5	Pas.	4		1900	Ortonville, Minn.	St. Paul, Minn.
125204	J. N. T. F.	St. s.	City of Panama	1,490	1,040	250.0	36.0	20.2	Pas.	60	800	1873	Chester, Pa.	New York, N. Y.
125064	J. S. W. K.	St. s.	City of Para	3,532	2,604	345.0	38.6	19.9	Pas.	69	2,600	1878	do.	do.
126722		St. s.	City of Paris	2,062	1,714	298.0	41.0	21.0	Frt.	16	1,000	1891	West Bay City, Mich.	Port Huron, Mich.
125265	J. P. N. F.	St. ship.	City of Peking	5,079	3,128	408.0	47.0	19.5	Pas.	226	3,500	1874	Chester, Pa.	New York, N. Y.
126858		*St. p.	City of Peoria	128	128	130.0	26.0	4.5	Pas.	23		1892	Jeffersonville, Ind.	Peoria, Ill.
127165	K. M. V. T.	St. a.	City of Philadelphia	542	409	140.0	29.7	10.0	Frt.	15	350	1896	Wilmington, Del.	Philadelphia, Pa.
126507		St. p.	City of Portsmouth	457	308	145.0	30.0	10.0	Fer.	6	600	1888	do.	Norfolk, Va.
126530		St. p.	City of Providence	1,303	1,303	273.7	44.5	7.8	Pas.	31	1,400	1880	Jeffersonville, Ind.	St. Louis, Mo.
125970	J. V. R. N.	St. s.	City of Puebla	2,623	1,712	320.6	38.6	16.0	Pas.	85	2,300	1881	Philadelphia, Pa.	New York, N. Y.
126551		St. s.	City of Racine	1,041	801	203.5	40.0	13.5	Pas.	70	1,000	1890	Manitowoc, Wis.	Duluth, Minn.
126590		St. p.	City of Reading	576	445	145.0	30.1	11.0	Fer.	8	1,000	1889	Wilmington, Del.	Camden, N. J.
127545	K. Q. W. G.	St. p.	City of Rockland	1,096	1,026	274.3	38.5	14.4	Pas.	80	1,600	1901	East Boston, Mass.	Bath, Me.
125914		St. s.	City of Rome	1,008	1,594	268.2	40.2	20.3	Frt.	17	500	1881	Cleveland, Ohio.	Cleveland, Ohio.
126333		St. p.	CITY OF ST. IGNACE	1,923	1,324	272.0	40.6	14.6	Pas.	75	2,500	1886	Wyandotte, Mich.	Detroit, Mich.
127458		St. s.	City of Salem	195	137	104.0	23.5	9.0	Frt.	6	125	1900	Wilmington, Del.	Camden, N. J.
202125		*St. p.	City of Saitillo	372	372	200.0	37.0	6.8	Pas.	42		1905	do.	St. Louis, Mo.
127672		*St. p.	City of Savannah	293	293	200.0	36.0	6.0	Pas.	45		1902	do.	do.
126536		St. p.	City of Seattle	272	186	121.5	33.2	8.8	Fer.	9	270	1888	Portland, Oreg.	Seattle, Wash.
126035	K. H. L. J.	St. s.	City of Seattle	1,411	767	244.6	40.0	15.0	Pas.	59	2,500	1890	Philadelphia, Pa.	New York, N. Y.
127066		*St. p.	City of Shelton	190	138	99.8	20.5	6.0	Pas.	5	300	1893	Shelton, Wash.	Tacoma, Wash.
127731		St. a.	CITY OF SOUTH HAVEN	1,719	1,109	247.7	40.3	21.7	Pas.	65	2,000	1903	Toledo, Ohio.	Chicago, Ill.
201021		*Ga. p.	City of Springfield	427	24	70.0	21.0	3.0	Fer.	2		1904	Springfield, S. Dak.	Sioux City, Iowa.
203910		St. s.	City of Stamford	24	200	140.8	35.0	9.8	Frt.	8	450	1907	Kennebunkport, Me.	New York, N. Y.
125470	J. R. M. P.	St. s.	City of Sydney	3,016	1,995	339.0	40.2	20.5	Pas.	67	2,750	1875	Chester, Pa.	do.
161570		St. s.	City of Tampa	125	61	91.3	20.0	3.0	Pas.	11	80	1887	Mason City, W. Va.	Pensacola, Fla.
126876		St. p.	City of Taunton	2,881	1,998	283.0	43.0	18.2	Pas.	49	2,800	1892	Chelsea, Mass.	Fall River, Mass.
201757		*Ga. p.	City of Terre Haute	14	11	68.0	12.6	1.5	Pas.	13	10	1905	Terre Haute, Ind.	Paducah, Ky.
126738		St. p.	CITY OF TOLEDO	1,008	654	212.0	31.7	12.8	Pas.	40	1,350	1891	Toledo, Ohio.	Detroit, Mich.
126241	K. C. P. L.	St. s.	City of Topeka	1,057	746	198.0	35.2	18.0	Pas.	55	800	1884	Chester, Pa.	New York, N. Y.
127072		St. s.	City of Traversa	1,153	925	214.5	33.2	12.8	Pas.	60	650	1871	Cleveland, Ohio.	Chicago, Ill.
125625		*St. p.	City of Warsaw	178	112	100.0	25.4	3.1	Fer.	5	104	1905	Jeffersonville, Ind.	St. Louis, Mo.
125625	J. S. R. H.	St. s.	City of Washington	2,683	1,743	300.5	38.4	19.2	Pas.	56	2,600	1877	Chester, Pa.	New York, N. Y.
125941	J. V. L. M.	St. p.	City of Worcester	2,489	1,921	328.0	46.0	14.5	Pas.	75	2,500	1881	Wilmington, Del.	New London, Conn.
126245		St. s.	City of Yonkers	149	92	106.7	28.6	7.8	Frt.	5	250	1884	Athens, N. Y.	New York, N. Y.
125662		St. p.	City of the Straits	1,094	811	234.0	36.0	13.0	Pas.	60	1,800	1878	Wyandotte, Mich.	Detroit, Mich.
203674		Ga. s.	Clara	17	11	54.2	14.3	3.6	Fah.	2	10	1906	Marco, Fla.	Jacksonville, Fla.
127722		Ga. s.	Clam	14	10	54.6	11.5	3.6	Pas.	1		1862	Astoria, Oreg.	Pt. Townsend, Wash.
203913		Ga. s.	Clam	14	9	35.0	10.5	4.5	Pas.	1		1907	Tacoma, Wash.	Tacoma, Wash.
5812		Ga. s.	Clara	10	9	41.7	13.5	3.2	Msc.	1		1883	Bayou Black, La.	Galveston, Tex.

1 Formerly st. p. City of Richmond.

2 Formerly st. p. City of Cleveland.

3 Formerly st. s. Volunteer.

4 Formerly st. p. City of Detroit.

## MERCHANT STEAM VESSELS OF THE UNITED STATES—Continued.

Official No.	Signal letters.	Rig.	Name of vessel.	Gross tonnage.	Net tonnage.	Length.	Breadth.	Depth.	Service.	Crew.	Indicated horsepower.	When built.	Where built.	Home port (where permanent document issues).
						Feet.	Feet.	Feet.						
5866		St. s.	Clara	53	29	75.6	16.8	6.0	Tow.	4		1870	New Brunswick, N. J.	Philadelphia, Pa.
128594		St. s.	Clara	75	40	73.5	23.0	7.1	Frt.	6		1877	Tottenville, N. Y.	New York, N. Y.
136008		Ga. s.	Clara	5	5	28.1	12.6	2.8	Msc.	1		1881	Patchogue, N. Y.	Patchogue, N. Y.
128411	K. G. W. J.	St. y.	Clara	45	22	80.0	11.4	7.3	Yct.	4		1887	Bristol, R. I.	New York, N. Y.
127530		St. y.	Clara	21	10	60.0	12.0	5.1	Yct.	3		1890	Ithaca, N. Y.	Oswego, N. Y.
127693		Ga. s.	Clara	6	5	27.7	9.0	2.5	Tow.	1		1899	Whatcom, Wash.	Pt. Townsend, Wash.
137636		St. s.	Clara	24	10	47.0	14.2	6.0	Tow.	4		1902	Bordentown, N. J.	Philadelphia, Pa.
200784		Ga. s.	Clara	9	6	32.2	9.4	3.3	Pas.	2		1904	Astoria, Ore.	Unalaska, Alaska.
202708		Ga. s.	Clara	8	6	32.0	9.0	2.8	Msc.	1	10	1901	New York, N. Y.	Key West, Fla.
202062		St. y.	Clara and Lillie	8	6	42.4	7.2	3.0	Yct.	2	30	1896	Bridesburg, Pa.	Philadelphia, Pa.
128534		St. s.	Clara Belle	46	31	73.5	16.8	6.1	Fsh.	6		1876	East Saginaw, Mich.	Port Huron, Mich.
126378		*St. p.	Clara Brown	190	111	99.8	22.1	4.1	Tow.	6	160	1886	Tacoma, Wash.	Pt. Townsend, Wash.
91027		*St. p.	Clara Cayett	166	166	132.0	21.0	3.5	Tow.	5		1877	Point Harmar, Ohio.	Pittsburg, Pa.
4873		St. s.	Clara Clarita	125	62	115.0	22.8	9.0	Tow.	10	400	1864	Brooklyn, N. Y.	Boston, Mass.
127723		Ga. s.	Clara E.	29	16	58.4	17.2	6.9	Msc.	10		1902	East Boothbay, Me.	Newport, R. I.
127532		*St. p.	Clara Hawes	44	27	45.6	14.0	3.0	Frt.	3		1901	Ballard, Wash.	Seattle, Wash.
126033		St. s.	Clara Hickler	15	7	41.0	12.0	5.8	Tow.	3		1882	Buffalo, N. Y.	Marquette, Mich.
126111		St. s.	Clara May	21	11	61.0	13.0	4.0	Tow.	9		1883	Lako Charles, La.	Galveston, Tex.
20466		St. s.	Clara McWilliams	50	25	62.0	17.0	7.9	Tow.	8		1874	Brooklyn, N. Y.	New York, N. Y.
126586		St. s.	Clara A. Elliott	21	13	50.2	12.3	5.0	Fsh.	6		1882	Saugatuck, Mich.	Grand Haven, Mich.
126204		St. s.	Clara A. McIntyre	44	22	48.2	12.0	4.0	Tow.	5		1884	Buffalo, N. Y.	Elizabeth City, N. C.
125050		Ga. s.	Clara A. Palmer	15	14	41.5	15.3	4.2	Oys.	3		1872	Glenwood, N. Y.	Bridgeport, Conn.
128699		St. s.	Clara E. Uhler	43	21	65.2	17.3	7.3	Pas.	4		1881	Philadelphia, Pa.	Boston, Mass.
201563		*Ga. p.	Clara F.	13	13	57.0	13.0	2.3	Pas.	1	15	1904	West Union, Ill.	New Orleans, La.
127125		St. s.	Clara S.	17	12	50.6	13.6	4.0	Fsh.	0		1896	Monroe, Mich.	Erie, Pa.
203347		Ga. s.	Clarama	6	6	28.0	10.6	3.3	Fsh.	0		1900	Taunton, Mass.	Hyanus, Mass.
145404		St. s.	Claremont	25	12	45.5	15.4	5.0	Tow.	3		1885	Brooklyn, N. Y.	New York, N. Y.
203612		St. s.	Claremont	1,138	774	180.0	38.0	10.0	Fer.	23	2,000	1907	Alameda, Cal.	San Francisco, Cal.
126808		Ga. s.	Clarence	18	13	62.0	17.0	3.5	Fsh.	4		1891	St. Peters, Md.	Cape Charles, Va.
201767		*St. p.	Clarence Thorn	29	16	63.2	18.0	2.6	Fer.	3		1905	Mount Carmel, Ill.	Evansville, Ind.
127300		St. s.	CLARENCE A. BLACK	4,521	3,474	413.4	60.2	24.5	Pas.	23	1,200	1898	Lorain, Ohio.	Duluth, Minn.
93635		St. s.	Clarence B. Mitchell	47	32	77.3	14.5	8.1	Frt.	2		1897	Boston, Mass.	Boston, Mass.
204231		St. s.	Clarence M. Worth	173	106	105.0	29.0	9.5	Frt.	6	375	1907	Tomkins Cove, N. Y.	New York, N. Y.
126376		St. s.	Claribel	23	11	65.6	13.6	6.3	Tow.	3		1875	Belleville, N. J.	Richmond, Va.
126740		St. s.	Claribel	45	18	72.4	16.0	5.7	Pas.	8		1891	Benton Harbor, Mich.	New Orleans, La.
125637		St. s.	Clarion	1,711	1,513	240.9	36.1	15.5	Frt.	21	605	1881	Wyandotte, Mich.	Erie, Pa.
136650		St. s.	Clarksville	27	13	56.4	15.0	6.0	Tow.	3		1883	Petty Island, N. J.	Philadelphia, Pa.
204201		Ga. s.	Clason Point	14	12	46.4	13.2	3.8	Pas.	0		1903	New York, N. Y.	New York, N. Y.
127712		St. s.	Clatawa	9	5	34.5	9.5	4.5	Pas.	3		1902	Daloni, Alaska.	Wrangell, Alaska.
204098		St. s.	Claude	47	32	77.4	17.8	6.9	Tow.	0	250	1907	Soranton, Miss.	Mobile, Ala.
127137		Ga. s.	Claude L.	12	11	45.0	15.4	4.5	Msc.	3		1896	Riverhead, N. Y.	New York, N. Y.
126771		Ga. s.	Claudia M.	6	5	29.0	12.4	3.8	Oys.	1		1881	Staton Island, N. Y.	Bridgeport, Conn.
127431	K. P. W. G.	St. s.	CLAUDINE	846	615	178.6	32.0	15.1	Pas.	57	1,000	1890	Glasgow, Scotland.	Honolulu, Hawaii.
127618		St. s.	Clay Foreman	35	16	62.7	15.2	6.4	Tow.	6	100	1002	Elizabeth City, N. C.	Elizabeth City, N. C.
126985		St. y.	Claymore	32	16	75.5	9.5	7.4	Yct.	5		1893	Nyaak, N. Y.	New York, N. Y.
202486		Ga. s.	Clayoquot	10	7	39.6	9.1	3.9	Pas.	1		1905	Seattle, Wash.	Seattle, Wash.
126442		St. s.	Clayt	10	9	40.5	10.8	4.2	Tow.	4		1887	Indian River, Mich.	Grand Haven, Mich.
106775		St. p.	Clayton	275	216	123.5	36.8	6.8	Pas.	14		1890	Mathews Bluff, S. C.	Beaufort, S. C.
204043		Ga. s.	Clayton	11	10	43.0	11.8	4.0	Pas.	2		1907	Crittenden, Va.	Norfolk, Va.
125706		Ga. s.	Cleopatra	13	10	41.7	16.5	3.8	Frt.	1		1878	Freeport, Fla.	Pensacola, Fla.
126226		Ga. s.	Cleopatra	10	9	35.0	12.0	4.8	Msc.	1		1879	Salem, Mass.	New York, N. Y.
127082		Ga. y.	Cleopatra	17	16	32.5	15.2	4.0	Yct.	2		1895	Osterville, Mass.	Do.
127766		Ga. p.	Cleopatra	10	8	44.3	12.0	2.2	Msc.	3		1903	Terminal Island, Cal.	Los Angeles, Cal.
88556		*St. p.	Clermond	87	87	124.0	23.2	3.0	Tow.	12		1901	Wabasha, Minn.	Whellung, W. Va.
202228	K. T. W. L.	Ga. y.	Clethra	17	12	50.2	9.0	5.0	Yct.	1		1905	Boston, Mass.	Boston, Mass.
202036		*St. p.	Cleveland	10	10	43.0	10.0	2.5	Pas.	2		1905	Cleveland, Ill.	Rock Island, Ill.
34200		St. s.	Clifford	212	142	115.1	28.5	7.8	Frt.	0		1890	Rockyhill, Conn.	Hartford, Conn.
127627		Ga. s.	Clifford	10	7	42.7	9.9	3.3	Tow.	1		1901	South Haven, Mich.	Wilmington, N. C.
204126		Ga. s.	Clifficator	7	7	40.0	10.4	3.1	Pas.	2	10	1904	Clifton Terrace, Ill.	St. Louis, Mo.
126118		*St. p.	Clifton	280	185	133.0	27.3	4.1	Tow.	15		1883	Pittsburg, Pa.	Pittsburg, Pa.
126520		St. s.	CLIFTON	142	101	101.0	16.1	8.0	Pas.	9	300	1888	Chester, Pa.	New York, N. Y.
127699		St. p.	Clifton	256	201	142.4	42.0	9.0	Msc.	13		1894	New York, N. Y.	Beaufort, S. C.
35853		St. s.	Climax	119	77	80.0	27.4	8.0	Frt.	0		1872	Brooklyn, N. Y.	New York, N. Y.
126585		Ga. s.	Climax	12	10	66.2	9.4	3.7	Msc.	1		1880	Peekskill, N. Y.	Do.
127007		*St. p.	Climax	58	49	82.0	18.5	4.0	Tow.	10		1893	Burlington, Iowa	Memphis, Tenn.
127492		Ga. s.	Climax	10	8	38.0	12.1	3.7	Msc.	1		1900	Bridgeport, Conn.	Cold Spring, N. Y.
4870		St. p.	Clinton	586	407	152.9	32.8	11.8	Fer.	6	30	1862	New York, N. Y.	New York, N. Y.
5456	J. C. M. V.	St. p.	Clinton	1,187	717	220.0	34.5	18.2	Pas.	25	500	1893	Wilmington, Del.	Tampa, Fla.
126026		St. s.	Clinton	12	6	39.6	10.4	5.1	Tow.	2		1882	Glenwood, N. Y.	Cold Spring, N. Y.
127221		St. s.	Clinton	28	19	57.9	16.1	4.7	Wat.	2		1898	East Rockaway, N. Y.	New York, N. Y.
127238		St. s.	CLINTON	40	27	58.7	16.4	6.4	Tow.	4		1898	Newburgh, N. Y.	Albany, N. Y.
127245		St. s.	Clinton	124	62	96.0	24.6	6.2	Frt.	7	110	1898	Mount Clements, Mich.	Sandusky, Ohio.

<sup>1</sup> Formerly \*st. p. Mink No. 2.

<sup>2</sup> Formerly <sup>a</sup> st. s. Clara Hickler.

<sup>3</sup> Formerly <sup>b</sup> Br. st. s. Clara Hickler.

<sup>4</sup> Formerly st. s. Petrolia.

<sup>5</sup> Formerly st. s. Theresa.

<sup>6</sup> Formerly st. y. Helen.

<sup>7</sup> Formerly st. s. Ellen McAvoy.

<sup>8</sup> Formerly Hawaiian st. s. Claudine.

<sup>9</sup> Formerly st. p. Alpha.

<sup>10</sup> Formerly \*st. p. Gazelle.

<sup>11</sup> Formerly U. S. R. C. Thomas Ewing.

<sup>12</sup> Formerly U. S. S. Commodore Morris.

## MERCHANT STEAM VESSELS OF THE UNITED STATES—Continued.

Official No.	Signal letters.	Rig.	Name of vessel.	Gross tonnage.	Net tonnage.	Length.	Breadth.	Depth.	Service.	Crew.	Indicated horsepower.	When built.	Where built.	Home port (where permanent document issued).
127376		St. s.	Clinton	7	7	35.4	10.5	2.3	Tow.	4		1889	Clinton, Tenn.	Chattanooga, Tenn.
127232		St. s.	Clro.	217	136	106.3	23.0	6.6	Pas.	7	166	1896	Philadelphia, Pa.	Wilmington, Del.
127287		St. p.	Clio	34	34	64.0	15.0	4.3	Pas.	5		1876	St. Michael, Alaska	St. Michael, Alaska.
127734		St. s.	Clio	18	12	47.2	9.4	3.7	Tow.	3		1903	Patterson, La.	Bonham, La.
201466		Ga. s.	Clio	12	10	36.0	10.4	3.8	Mac.	1		1904	Oyster Bay, N. Y.	Cold Spring, N. Y.
203600		Na. y.	Clione	20	15	44.6	14.0	6.6	Yct.	1		1906	East Boothbay, Me.	Philadelphia, Pa.
126489		*St. p.	Clipper	98	96	133.6	25.0	3.4	Tow.	5		1886	Haynes Landing, W. Va.	Louisville, Ky.
127079		*St. p.	Clipper	186	111	124.0	21.6	3.5	Tow.	13		1886	Pittsburg, Pa.	Pittsburg, Pa.
127331		*St. p.	Clipper	12	12	52.0	11.0	2.4	Pas.	2		1889	Buffalo, Iowa	Rock Island, Ill.
127589		*Ga. p.	Clipper	6	5	59.2	7.0	1.6	Pas.	1		1890	Grantville, W. Va.	Wheeling, W. Va.
6735		Ga. s.	Clochette	17	16	50.4	14.2	5.5	Pas.	3		1872	Bath, Me.	New York, N. Y.
137148		St. y.	Cloella	26	18	60.2	11.5	5.3	Yct.	3		1896	Boston, Mass.	Washington, D. C.
201570		Ga. y.	Clover	16	14	36.0	11.0	5.3	Yct.	2		1904	New York, N. Y.	New York, N. Y.
125086		*St. p.	Clyde	121	121	125.0	19.0	4.0	Frt.	18		1870	Dubuque, Iowa	St. Paul, Minn.
125946		St. s.	Clyde	1,308	1,158	256.0	36.8	19.3	Frt.	16	600	1881	West Bay City, Mich.	Niagara Falls, N. Y.
127049		*St. p.	Clyde	388	335	175.0	33.0	5.2	Pas.	28	374	1894	Jedersville, Ind.	St. Louis, Mo.
127604		Ga. s.	Clyde	6	5	32.1	10.0	2.8	Tow.	1		1901	Whateam, Wash.	Pt. Townsend, Wash.
200213		*St. p.	Clyde	157	99	135.0	24.0	5.0	Tow.	14		1903	Brownsville, Pa.	Pittsburg, Pa.
202073		Ga. s.	Clyde	7	6	36.7	9.3	2.8	Fer.	0	30	1905	Fairhaven, Cal.	Eureka, Cal.
201827		*Ga. y.	Clyde	11	11	46.0	12.0	3.1	Pas.	0		1905	Hales Point, Tenn.	Memphis, Tenn.
5418		Ga. y.	Clytle	12	11	33.0	12.7	5.2	Yct.	1		1867	Bristol, R. I.	New York, N. Y.
201363		Na. s.	Clyto	9	9	31.4	14.1	3.8	Mac.	1		1904	Onset, Mass.	New Bedford, Mass.
201523		Ga. s.	Clutha	11	7	38.0	12.4	3.0	Tow.	1		1904	Seattle, Wash.	Pt. Townsend, Wash.
5350		*St. p.	Coal City	361	361	170.0	32.4	4.9	Tow.	35		1884	Brownsville, Pa.	Pittsburg, Pa.
127454	K. Q. O. B.	St. s.	COAMO	4,384	2,815	377.2	46.1	21.9	Pas.	60	3,000	1891	Glasgow, Scotland.	Bath, Me.
127677		Ga. s.	Coast Club	11	6	34.9	10.1	4.1	Frt.	1		1902	Millbridge, Me.	Machias, Me.
102610		St. s.	Coaster	579	353	175.2	38.0	12.3	Frt.	15		1905	Aberdeen, Wash.	San Francisco, Cal.
127415	K. F. S. R.	St. s.	Coastwise	288	182	109.3	24.5	15.0	Tow.	14	600	1900	Perth Amboy, N. J.	Perth Amboy, N. J.
127365		*St. p.	Cochan	234	219	135.0	31.0	3.0	Frt.	11		1899	Yuma, Ariz.	Nogales, Ariz.
127248		Na. y.	Cockawee	16	11	43.5	12.0	4.5	Yct.	2		1868	Boston, Mass.	Boston, Mass.
127767		Na. s.	Cocoon	13	11	51.0	10.8	4.5	Mac.	2		1903	New York, N. Y.	New York, N. Y.
126886		St. s.	Coporus	2,165	1,802	276.5	40.1	20.0	Frt.	21	1,170	1892	Buffalo, N. Y.	Erie, Pa.
127685		*Ga. p.	Cody Hill	9	9	62.0	12.0	1.2	Mac.	0		1902	Turners Landing, Ind.	Vicksburg, Miss.
125135		St. s.	Coe F. Young	65	33	74.3	19.0	8.6	Tow.	7		1872	Sleightburg, N. Y.	Albany, N. Y.
127398		St. s.	Cobanut	69	34	71.2	20.0	7.9	Tow.	3		1900	Bath, Me.	Fall River, Mass.
203173		*Ga. p.	Coldfoot	12	7	54.0	11.0	2.2	Pas.	1		1906	Ballard, Wash.	Seattle, Wash.
81445		St. s.	Coleraine	99	49	75.5	21.9	9.6	Tow.	6		1893	Wilmington, Del.	New York, N. Y.
126548		St. s.	COLLIS	205	102	110.0	23.0	13.0	Pas.	7	600	1899	San Francisco, Cal.	San Francisco, Cal.
201416	K. T. J. S.	Ga. y.	Colma	26	17	59.3	11.8	5.2	Yct.	4		1903	New York, N. Y.	Philadelphia, Pa.
92300	K. P. B. W.	*St. s.	COLON	5,067	4,193	360.0	50.0	19.9	Pas.	92	5,000	1899	Philadelphia, Pa.	New York, N. Y.
126701		St. s.	Colon	104	58	90.0	20.0	10.0	Mac.	8	250	1891	Wilmington, Del.	Do.
127553		St. s.	COLONEL	3,879	3,044	356.0	50.0	28.0	Pas.	14	1,000	1901	Wyandotte, Mich.	Detroit, Mich.
127726		Ga. s.	Colonel	7	7	35.0	8.2	3.3	Fsh.	1	10	1903	Atlantic City, N. J.	Somers Point, N. J.
204173		*Ga. p.	Col. De Hart	11	11	38.5	10.0	1.8	Pas.	1		1907	La Fayette, Ind.	Evansville, Ind.
126027		St. s.	Col. Ferry	17	9	42.0	12.5	6.5	Tow.	3		1882	Lake Harbor, Mich.	Grand Haven, Mich.
126801		*St. p.	Col. Ledyard	203	101	94.9	46.3	8.9	Fer.	7	350	1891	Noank, Conn.	New London, Conn.
202019		Ga. y.	Col. Woodward	16	12	49.0	12.3	4.3	Yct.	1	40	1905	Sandusky, Ohio	Sandusky, Ohio.
127743	K. S. J. N.	St. s.	COL. E. L. DRAKE	4,205	3,307	300.0	50.0	21.5	Frt.	35	5,000	1903	Philadelphia, Pa.	New York, N. Y.
125876		St. s.	Col. J. C. Hill	11	9	38.9	11.4	4.6	Tow.	4		1890	Baltimore, Md.	Norfolk, Va.
126983		St. s.	COL. JOHN F. GAYNOR	153	76	91.5	21.0	10.4	Tow.	12	500	1893	Philadelphia, Pa.	New York, N. Y.
127475		St. y.	Col. John N. Partridge	15	11	36.0	12.7	5.8	Tow.	4		1900	Buffalo, N. Y.	Rochester, N. Y.
107474	K. P. H. F.	*St. s.	COLONIA	259	151	103.7	22.3	10.9	Yct.	24	2,000	1899	Chester, Pa.	New York, N. Y.
127700		St. s.	Colonia	200	130	103.5	28.2	10.6	Lgt.	10		1902	Brooklyn, N. Y.	Do.
126012		St. s.	Colonial	1,713	1,323	244.5	36.3	22.9	Frt.	19	725	1882	Cleveland, Ohio	Cleveland, Ohio.
127069		St. s.	Colonial	110	80	91.2	17.4	5.7	Pas.	3	125	1865	Baldwinsville, N. Y.	Onwego, N. Y.
201894		St. p.	Colonial	38	29	52.0	18.0	4.1	Fer.	1		1905	Noank, Conn.	Hartford, Conn.
201960		Ga. s.	Colonial	6	5	29.6	8.3	4.3	Fer.	3	10	1905	Gloucester, Mass.	Gloucester, Mass.
106826		St. s.	Colorado	45	22	70.8	15.0	6.2	Tow.	5		1891	St. Louis, Mo.	St. Louis, Mo.
125734	J. T. K. C.	St. s.	Colorado	2,764	2,022	306.0	39.0	21.0	Pas.	42	1,600	1870	Chester, Pa.	New York, N. Y.
126284		St. p.	Colorado	633	541	171.0	30.7	13.4	Fer.	6		1885	Wilmington, Del.	Do.
5497		St. p.	Columbia	586	418	154.0	31.7	12.3	Fer.	6	325	1867	Brooklyn, N. Y.	Do.
5971		St. s.	Columbia	19	10	65.0	13.4	5.1	Pas.	6		1871	Philadelphia, Pa.	Baltimore, Md.
125144		St. s.	Columbia	96	48	87.0	20.0	9.0	Tow.	4		1872	Brooklyn, N. Y.	New York, N. Y.
123507		St. p.	Columbia	663	535	220.0	34.0	7.2	Pas.	19	409	1876	Wilmington, Del.	Philadelphia, Pa.
125592	J. S. K. G.	St. p.	Columbia	1,468	1,098	260.6	29.0	12.0	Pas.	35	1,200	1877	Greenport, N. Y.	Camden, N. J.
126014		St. p.	Columbia	388	284	141.0	30.0	7.7	Fer.	8	437	1877	Wilmington, Del.	Do.
125801	J. T. Q. R.	St. s.	Columbia	2,721	1,746	300.0	38.5	14.4	Pas.	74		1880	Chester, Pa.	Portland, Ore.
123947		St. s.	Columbia	1,373	1,053	235.4	35.0	18.0	Frt.	15	450	1881	Chester, Pa.	Buffalo, N. Y.
126578		St. o. ht.	Columbia	130	104	92.7	17.4	9.2	Frt.	4		1889	Lookport, N. Y.	Do.
126643		St. s.	Columbia	174	109	108.4	28.5	9.1	Frt.	6	175	1890	Athens, N. Y.	New York, N. Y.
126823		St. s.	Columbia	132	70	102.0	24.3	11.3	Tow.	5	250	1891	North Bend, Ore.	San Francisco, Cal.
126891		St. s.	Columbia	139	90	109.0	20.9	9.0	Pas.	4	300	1892	Grand Haven, Mich.	Marquette, Mich.
126864		St. p.	Columbia	260	260	170.0	35.0	6.0	Fer.	7		1892	Jeffersonville, Ind.	Louisville, Ky.

<sup>1</sup> Formerly sch. Dolly Varden.

<sup>2</sup> Formerly British st. s. Californian.

<sup>3</sup> Formerly st. s. Californian.

<sup>4</sup> Formerly na. y. <sup>a</sup> Castle Island.

<sup>5</sup> Formerly st. s. Wallace B. Flint.

<sup>6</sup> Formerly st. s. Mexico.

<sup>7</sup> Formerly st. y. Alberta.

<sup>8</sup> Formerly st. s. <sup>a</sup> Archib. Parker.

<sup>9</sup> Formerly st. s. <sup>b</sup> Ella St. Clair.

## MERCHANT STEAM VESSELS OF THE UNITED STATES—Continued.

Official No.	Signal letters.	Reg.	Name of vessel.	Gross tonnage.	Net tonnage.	Length.	Breadth.	Depth.	Service.	Crew.	Indicated horsepower.	When built.	Where built.	Home port (where permanent document issues).
						Feet.	Feet.	Feet.						
136822		St. s.	Columbia	88	41	81.0	17.2	7.6	Fab.	4		1892	Grand Haven, Mich.	Marquette, Mich.
136823		St. s.	Columbia	19	9	86.8	18.2	4.4	Feb.	2		1892	Middletown, Conn.	Glocester, Mass.
136827		St. p.	Columbia	197	197	186.0	24.2	4.0	Feb.	15	230	1893	Point Pleasant, W. Va.	Wheeling, W. Va.
137027		Ga. s.	Columbia	5	5	28.6	11.2	3.8	Fab.	1		1893	Harwichport, Mass.	Chatham, Mass.
137084		St. p.	Columbia	92	87	128.6	32.0	3.2	Frt.	10		1894	Madisonville, La.	New Orleans, La.
137089		St. p.	Columbia	810	660	185.0	36.6	13.3	Feb.	6		1895	Chester, Pa.	New York, N. Y.
127116		St. s.	COLUMBIA	84	57	77.0	18.0	9.0	Tow.	7		1896	Philadelphia, Pa.	Philadelphia, Pa.
127140		St. s.	Columbia	26	17	98.4	12.6	3.7	Pas.	3		1896	Clayton, N. Y.	Cape Vincent, N. Y.
127182		St. p.	Columbia	232	222	166.5	33.6	5.0	Pas.	22	423	1897	Clinton, Iowa	Rook Island, Ill.
127242		St. p.	Columbia	73	73	80.3	18.8	3.8	Tow.	6		1898	Osage City, Mo.	Kansas City, Mo.
127280		St. s.	Columbia	9	5	25.8	10.6	2.7	Fsh.	1		1894	Fairhaven, Wash.	Pt. Townsend, Wash.
127340	K. P. H. Q.	St. y.	COLUMBIA	622	349	179.4	33.6	20.1	Yct.	32	1,200	1899	Elizabeth, N. J.	New York, N. Y.
127410		Ga. s.	Columbia	12	10	41.5	16.0	4.0	Mao.	1		1900	Patchogue, N. Y.	Patchogue, N. Y.
127422		St. s.	COLUMBIA	114	77	84.0	20.3	11.3	Tow.	3	810	1900	Ferrysburg, Mich.	Detroit, Mich.
127427		Ga. s.	Columbia	6	5	20.1	10.2	5.3	Mao.	1		1900	Bristol, Me.	Southwest Har. Me.
127436		St. p.	Columbia	82	82	117.3	24.0	4.6	Pas.	12		1900	Stillwater, Minn.	St. Augustine, Fla.
127438		St. p.	Columbia	156	51	104.5	19.8	5.8	Pas.	6	300	1900	Pensacola, Fla.	Pensacola, Fla.
127590		Ga. s.	Columbia	9	8	41.6	10.0	2.8	Mao.	2		1901	Daytona, Fla.	St. Augustine, Fla.
127650		Ga. p.	Columbia	8	7	40.2	13.0	3.0	Pas.	2		1902	Amityville, N. Y.	Patchogue, N. Y.
127665		St. s.	COLUMBIA	998	549	200.0	45.0	18.0	Pas.	20	2,000	1902	Wyandotte, Mich.	Detroit, Mich.
127683		St. p.	Columbia	332	210	172.0	48.0	6.0	Pas.	40		1902	Brownsville, Pa.	Pittsburg, Pa.
129665		St. s.	Columbia	106	72	90.0	20.5	10.6	Tow.	10		1898	Madison, Md.	Richmond, Va.
200167		Ga. s.	Columbia	14	9	42.0	9.8	8.1	Pa.	1		1903	Ballard, Wash.	Ketchikan, Alaska.
200405		St. p.	Columbia	139	139	170.0	29.0	4.0	Pas.	23		1903	Jeffersonville, Ind.	Brashear, La.
200605		Ga. s.	Columbia	6	6	28.0	7.8	3.5	Pas.	1		1902	Mishawaka, Ind.	New York, N. Y.
201359	K. T. H. W.	St. s.	COLUMBIA	212	144	101.5	23.0	12.5	Tow.	9	500	1904	Camden, N. J.	Baltimore, Md.
202421		St. p.	Columbia	341	215	131.2	25.4	5.0	Pas.	11	350	1905	Wenatchee, Wash.	Pt. Townsend, Wash.
202757		Ga. s.	Columbia	14	10	45.0	11.6	3.5	Frt.	1	25	1905	Astoria, Ore.	Astoria, Ore.
203097		Ga. s.	Columbia	78	65	70.5	22.5	6.4	Oys.	3		1906	Tottenville, N. Y.	New Haven, Conn.
203213		Ga. p.	Columbia	11	9	46.3	10.1	3.0	Pas.	1	20	1906	Quincy, Ill.	Burlington, Iowa.
203972	K. W. B. D.	St. s.	COLUMBIA	2,582	1,673	298.0	49.0	14.8	Pas.	48	3,000	1907	Camden, N. J.	Baltimore, Md.
204065		Ga. s.	Columbia	12	11	47.0	11.0	3.3	Pas.	2		1901	Port Washington, N. Y.	Norfolk, Va.
201324		Ga. p.	Columbus	6	6	35.0	8.0	3.0	Mao.	1	12	1904	Johnsonville, Tenn.	Paducah, Ky.
202116		St. s.	Columbus	29	21	59.9	13.8	4.2	Pas.	3	40	1905	Sandusky, Ohio	Sandusky, Ohio.
202273		Ga. y.	Columbus Y. C.	60	52	66.4	13.8	6.1	Yct.	1	60	1905	Ido.	Detroit, Mich.
127307		St. s.	Colwell	20	11	57.0	13.0	3.5	Pas.	2		1897	Ilwaco, Wash.	Astoria, Ore.
126316	K. D. F. C.	St. s.	Comal	2,934	2,251	320.0	42.8	21.5	Pas.	48	1,900	1885	Chester, Pa.	New York, N. Y.
127111	K. M. L. R.	St. s.	COMANCHE	3,856	2,477	348.5	46.0	18.9	Pas.	78	3,528	1896	Philadelphia, Pa.	Do.
127662		Ga. y.	Comanche	36	30	58.8	16.0	8.1	Yct.	4		1902	Boston, Mass.	Boston, Mass.
201262		Ga. s.	Comanche	24	19	60.4	15.3	4.6	Pas.	3	50	1904	Atlantic City, N. J.	Somers Point, N. J.
125336		St. s.	Comet	23	11	51.0	12.5	5.2	Pas.	6		1874	Apponaug, R. I.	Baltimore, Md.
126457		St. p.	Comet	96	73	120.6	20.7	4.2	Pas.	7		1887	Baltimore, Md.	New York, N. Y.
127164		Ga. s.	Comet	13	9	44.4	11.7	4.4	Pas.	1		1895	Astoria, Ore.	Astoria, Ore.
127338		Ga. y.	Comet	21	13	63.0	11.1	6.0	Yct.	1		1899	Bridgeport, Conn.	Perth Amboy, N. J.
127361		St. s.	Comet	18	13	50.0	12.4	4.2	Fsh.	6		1899	Buffalo, N. Y.	Erie, Pa.
127563		St. s.	Comet	77	57	74.6	22.0	6.1	Pas.	3		1901	Portland, Me.	Portland, Me.
127753		Ga. s.	Comet	9	6	34.5	8.2	3.6	Pas.	0		1903	Marshfield, Ore.	Coos Bay, Ore.
202599		Ga. y.	Comet	48	41	67.2	16.3	6.2	Yct.	3		1905	Greenport, N. Y.	Slox City, Iowa.
126465	K. G. J. C.	St. y.	COMFORT	96	55	102.1	23.5	6.7	Yct.	4		1887	Baltimore, Md.	Baltimore, Md.
126962		St. s.	Commander	89	49	76.3	21.7	9.6	Pas.	5		1893	Wilmington, Del.	New York, N. Y.
127286		Ga. s.	Commander	47	40	68.0	16.4	5.8	Oys.	3		1898	Baltimore, Md.	Do.
203732		Ga. s.	Commander	11	8	40.5	12.9	5.5	Fsh.	4	8	1906	Friendship, Me.	Somers Point, N. J.
125645		St. s.	Commerce	112	98	99.0	19.0	6.0	Drg.	4	148	1878	Milwaukee, Wis.	Toledo, Ohio.
127570		St. s.	Commerce	127	85	85.1	26.8	8.0	Frt.	10	200	1901	Athens, N. Y.	Philadelphia, Pa.
125145		Ga. s.	Commodore	25	22	58.0	18.4	5.0	Oys.	3		1873	Ialp, N. Y.	New York, N. Y.
125462		St. s.	Commodore	2,082	1,987	265.4	42.2	15.4	Frt.	20	700	1875	Cleveland, Ohio.	Buffalo, N. Y.
126412		St. s.	Commodore	125	79	98.0	30.8	8.5	Frt.	5	60	1887	Wilmington, Del.	New York, N. Y.
126873		Ga. s.	Commodore	8	8	36.0	13.8	3.6	Pas.	2		1893	Galveston, Tex.	Port Lavaca, Tex.
127353		Ga. s.	Commodore	32	32	70.0	18.0	3.0	Fer.	2		1896	Lake City, Minn.	St. Paul, Minn.
127414		St. p.	Commodore	44	33	70.0	21.5	5.6	Oys.	2		1900	San Francisco, Cal.	San Francisco, Cal.
127653		Ga. y.	Commodore	13	10	45.0	12.6	3.0	Yct.	2	10	1902	Atlantic City, N. J.	Somers Point, N. J.
202080		St. s.	Commodore	145	98	93.7	23.1	7.6	Pas.	6		1905	Kingston, N. Y.	Baltimore, Md.
127521		St. y.	Commodore Bartlett	58	39	77.8	15.2	5.5	Yct.	6		1901	Croton, N. Y.	New York, N. Y.
80410		St. s.	Companion	93	54	98.5	20.8	7.9	Tow.	5		1872	Keyport, N. J.	New York, N. Y.
202645		Ga. s.	Companion	14	10	45.3	12.4	4.4	Frt.	1		1905	Astoria, Ore.	Pt. Townsend, Wash.
203647	K. V. R. H.	St. s.	Comport	180	122	96.4	30.4	9.7	Frt.	7		1906	Tottenville, N. Y.	New York, N. Y.
126596		St. s.	Compton	247	199	123.4	24.0	8.0	Pas.	9		1889	Wilmington, Del.	Wilmington, N. C.
127407	K. P. S. B.	St. s.	COMUS	4,828	3,000	391.6	48.3	15.8	Pas.	66	3,800	1900	Newport News, Va.	New York, N. Y.
126369		St. p.	Conanicut	353	241	125.5	28.0	10.0	Fer.	10	225	1896	Wilmington, Del.	Newport, R. I.
200547		Na. y.	Conchita	35	29	62.3	16.1	6.4	Yct.	3		1903	Mariner Harbor, N. Y.	New York, N. Y.
126710	K. J. H. D.	St. s.	CONCHO	3,724	2,640	329.5	47.0	21.2	Pas.	40	2,600	1891	Chester, Pa.	Do.
127280		St. s.	CONCORD	353	186	128.0	26.3	15.0	Tow.	13		1898	Philadelphia, Pa.	Fall River, Mass.
127697	K. S. C. D.	St. s.	Concord	248	149	123.0	26.5	9.8	Frt.	13	160	1902	Boston, Mass.	Boston, Mass.
203744		St. p.	Concordia	166	156	152.0	36.6	6.0	Pas.	34		1906	Jeffersonville, Ind.	Natchez, Miss.
130716		St. p.	Concrete	56	53	95.8	14.0	3.8	Tow.	4		1896	Little Hocking, Ohio.	Evansville, Ind.
127381		St. p.	Condor	177	177	130.0	30.0	5.0	Tow.	12	574	1899	Paducah, Ky.	Cincinnati, Ohio.

1 Formerly st. s. E. J. Codd.

2 Formerly st. s. Wm. H. Payne.

3 Formerly \*st. p. Nellie Bartlett.

## MERCHANT STEAM VESSELS OF THE UNITED STATES—Continued.

Official No.	Signal letters.	Rtg.	Name of vessel.	Gross tonnage.	Net tonnage.	Length.	Breadth.	Depth.	Service.	Crew.	Indicated horsepower.	When built.	Where built.	Home port (where permanent document issued).
203196	K. V. L. T.	Ga. y.	Cone.....	183	166	117.0	27.0	12.8	Yct.	15	.....	1906	Noank, Conn.	Boston, Mass.
125669		St. s.	Conestoga.....	1,726	1,562	252.8	36.0	16.2	Frt.	21	473	1878	Cleveland, Ohio	Milwaukee, Wis.
200624	K. S. V. L.	St. s.	CONESTOGA.....	617	420	158.0	29.1	17.0	Tow.	19	1,000	1904	Sparrow Point, Md.	Philadelphia, Pa.
01006		St. s.	Coney Island.....	89	79	72.1	13.6	4.4	Pas.	4	.....	1878	Essex, Pa.	New York, N. Y.
127057		St. s.	Coney Island.....	31	15	51.0	14.5	6.6	Tow.	2	.....	1894	Gravesend, N. Y.	Do.
126470		Ga. s.	Confianza.....	88	84	78.0	25.5	7.0	Frt.	4	.....	1888	Bonita, Cal.	San Francisco, Cal.
126318		St. s.	Confidence.....	53	26	68.5	17.1	7.3	Tow.	6	.....	1892	Bordentown, N. J.	New York, N. Y.
127307		St. s.	Confidence.....	65	33	78.7	18.3	8.0	Pas.	6	.....	1898	Baltimore, Md.	Boston, Mass.
127121		Ga. s.	Confidence.....	11	8	31.4	11.2	4.5	Tow.	1	.....	1898	Richardson, Wash.	Juneau, Alaska.
127225		*St. p.	Connasauga.....	39	39	90.0	13.5	3.6	Pas.	6	.....	1897	Rome, Ga.	Mobile, Ala.
127000		St. s.	Conneaut.....	62	31	69.0	18.0	10.2	Tow.	4	.....	1893	Buffalo, N. Y.	Buffalo, N. Y.
126559		St. p.	Connecticut.....	3,399	1,872	345.5	48.8	18.0	Pas.	151	4,000	1899	Noank, Conn.	Fall River, Mass.
126061		St. y.	CONNECTQUOT.....	42	31	71.4	14.6	4.5	Yct.	2	70	1890	City Island, N. Y.	New York, N. Y.
125882		St. s.	Conoho.....	366	207	161.6	23.5	8.0	Frt.	5	260	1881	Philadelphia, Pa.	Providence, R. I.
126645		St. s.	Conqueror.....	18	9	45.0	13.5	6.0	Tow.	4	.....	1890	Brooklyn, N. Y.	Norfolk, Va.
127533		St. s.	Conqueror.....	21	14	42.9	14.2	6.5	Tow.	3	.....	1901	Long Island City, N. Y.	New York, N. Y.
5587		Ga. s.	Conquest.....	14	13	39.2	14.0	5.2	Fsh.	3	.....	1870	New London, Conn.	Stonington, Conn.
77345		St. p.	Conquest.....	209	132	121.0	23.5	3.0	Pas.	8	375	1899	Sterling Island, Mo.	Wheeling, W. Va.
125287		*St. p.	Constance.....	422	377	161.5	32.0	5.5	Fsh.	17	75	1874	San Francisco, Cal.	San Francisco, Cal.
127755		Na. y.	Constance.....	124	91	104.0	24.1	11.5	Yct.	12	.....	1903	East Boothbay, Me.	Boston, Mass.
127733	K. S. G. Q.	St. y.	Constant.....	167	107	106.5	20.2	9.1	Yct.	12	250	1903	Baltimore, Md.	Wilmington, Del.
127625		Ga. s.	Constellation.....	137	89	107.6	25.4	11.2	Fsh.	22	100	1902	Essex, Mass.	Gloucester, Mass.
4380		St. s.	Constitution.....	96	48	89.6	18.8	8.0	Tow.	7	.....	1884	Clayton, N. Y.	Duluth, Minn.
86:07		St. s.	Constitution.....	46	35	72.0	16.5	9.0	Tow.	6	.....	1900	Green Bay, Wis.	Do.
126945		St. y.	Contaluta.....	38	19	75.2	13.0	5.0	Yct.	3	.....	1893	Detroit, Mich.	Detroit, Mich.
126038		Ga. s.	Contest.....	12	12	38.1	16.8	4.0	Oya.	1	.....	1882	Northport, N. Y.	Bridgeport, Conn.
201902	K. T. S. N.	St. s.	Continental.....	82	55	84.8	17.6	8.0	Frt.	3	.....	1905	Port Jefferson, N. Y.	Do.
120128		*St. p.	Control.....	103	65	118.5	27.4	4.6	Tow.	14	350	1904	Jeffersonville, Ind.	New Orleans, La.
127886		*St. p.	Conveyor.....	121	121	110.2	30.3	4.4	Tow.	8	108	1896	Middleport, Ohio	Evansville, Ind.
125182		St. s.	Convoy.....	78	39	89.5	10.0	9.2	Tow.	8	.....	1873	Philadelphia, Pa.	Baltimore, Md.
126488		*St. p.	Convoy.....	170	170	146.0	26.5	3.7	Tow.	12	421	1888	Madison, Ind.	Wheeling, W. Va.
125735		St. p.	Cooper's Point.....	369	261	141.2	30.0	7.7	Fer.	12	453	1879	Wilmington, Del.	Camden, N. J.
126223	K. C. M. T.	St. s.	Coos Bay.....	544	403	180.5	27.0	14.0	Pas.	30	280	1884	Marshfield, Ore.	San Francisco, Cal.
126700		St. s.	Coos River.....	8	8	44.0	11.6	2.5	Pas.	2	.....	1890	.....do.	Coos Bay, Ore.
127267		Ga. s.	Coot.....	16	7	30.8	9.5	2.5	Pas.	1	.....	1898	Jamesport, N. Y.	Sag Harbor, N. Y.
204101		Ga. y.	Cooter.....	16	11	42.0	16.5	2.5	Yct.	2	.....	1906	Jacksonville, Fla.	Jacksonville, Fla.
203760		St. s.	Coquet.....	42	28	58.0	18.2	7.0	Tow.	4	.....	1906	Madison, Md.	Baltimore, Md.
127163	K. M. V. Q.	St. s.	Coquille River.....	415	265	146.2	34.2	12.4	Fer.	18	263	1896	Prosper, Ore.	San Francisco, Cal.
5947		Ga. s.	Cora.....	33	29	56.0	22.5	3.8	Fer.	0	.....	1867	Buffalo, Conn.	Stonington, Conn.
127746		Ga. s.	Cora.....	13	9	40.6	9.8	3.8	Pas.	1	.....	1903	Astoria, Ore.	Astoria, Ore.
204069		St. p.	Cora.....	50	56	94.0	20.4	3.6	Frt.	5	30	1907	Abeyville, Ga.	Brunswick, Ga.
203097		Ga. s.	Cora B.....	9	9	36.0	7.8	2.8	Pas.	0	.....	1900	Detroit, Mich.	Detroit, Mich.
126563		Ga. s.	Cora D.....	8	7	29.9	10.6	5.6	Fsh.	3	.....	1899	Swans Island, Me.	Mt. Desert Ferry, Me.
126525		St. s.	Cora Belle.....	16	10	41.2	11.3	4.0	Pas.	3	.....	1888	North McGregor, Iowa.	Memphis, Tenn.
203599		*Ga. p.	Cora Lee.....	9	6	30.7	8.2	7.0	Pas.	1	.....	1906	St. Charles, Ark.	Do.
126228		St. s.	Cora A. Sheldon.....	58	27	65.1	16.6	9.2	Pas.	5	.....	1884	Saugatuck, Mich.	Marquette, Mich.
125369		St. s.	Cora L. Staples.....	92	46	100.0	20.3	6.2	Tow.	9	.....	1872	Wilmington, Del.	Fall River, Mass.
125598		St. s.	Cora P. White.....	106	53	95.0	18.2	9.2	Fsh.	23	.....	1877	Fall River, Mass.	Greenport, N. Y.
126454		Ga. s.	Cora and Albert.....	7	6	27.0	12.5	3.7	Pas.	0	.....	1887	Edgartown, Mass.	Providence, R. I.
127129		St. s.	CORALIA.....	4,330	3,351	413.2	48.0	24.0	Pas.	23	1,350	1896	Cleveland, Ohio	Duluth, Minn.
127425		St. s.	Cordella Heald.....	69	39	76.5	18.0	7.0	Drg.	3	.....	1900	Oakland, Cal.	San Francisco, Cal.
201065		St. s.	Cordova.....	18	12	41.0	11.8	4.7	Frt.	3	35	1904	Kilnquam, Alaska.	Ketchikan, Alaska.
127350		Ga. s.	Corluna.....	45	33	64.1	15.6	6.2	Pas.	4	.....	1899	Portland, Me.	Portland, Me.
202588		Ga. p.	Corluna B.....	10	10	39.0	12.4	4.3	Tow.	2	.....	1905	Cincinnati, Ohio	Cincinnati, Ohio.
127124	K. M. P. T.	Na. y.	Corinthia.....	27	24	66.8	11.7	5.0	Yct.	5	.....	1896	New York, N. Y.	Philadelphia, Pa.
127721	K. S. F. V.	St. y.	Corinthia.....	54	36	80.1	16.0	6.6	Yct.	6	.....	1903	.....do.	New York, N. Y.
125334		St. s.	Corinorant.....	977	817	218.4	34.6	14.0	Frt.	14	450	1873	Cleveland, Ohio	Chicago, Ill.
201449		St. s.	Corinorant.....	11	5	43.2	11.2	4.7	Fsh.	3	.....	1892	Gloucester, Mass.	Boothbay, Me.
62860	K. N. J. W.	St. y.	*Cornelia.....	59	40	87.7	15.1	8.4	Yct.	3	.....	1896	New York, N. Y.	Grand Haven, Mich.
125250		St. s.	Cornelia.....	41	21	66.2	18.2	7.3	Tow.	4	.....	1881	Tottenville, N. Y.	Boston, Mass.
126018		St. s.	Cornelia.....	38	19	61.6	16.0	8.3	Pas.	4	.....	1882	Buffalo, N. Y.	Oswego, N. Y.
203402		St. s.	Cornelia.....	285	163	128.0	30.9	9.1	Frt.	7	.....	1906	Noank, Conn.	Hartford, Conn.
201671		*St. p.	Cornelia C.....	26	23	53.1	14.8	3.0	Pas.	8	61	1904	Columbus, Miss.	Mobile, Ala.
127417		St. s.	Cornelia Cook.....	60	34	73.6	18.4	5.6	Tow.	7	.....	1900	Portland, Ore.	Seattle, Wash.
125800		St. s.	Cornelius Van Cott.....	41	26	64.3	14.5	5.9	Tow.	4	.....	1881	Brooklyn, N. Y.	New York, N. Y.
127360		St. s.	Cornelius W. Desmond.....	32	22	60.0	14.9	5.4	Fsh.	10	.....	1899	Buffalo, N. Y.	Erie, Pa.
10693		St. s.	Cornell.....	37	18	63.4	15.6	6.0	Tow.	4	.....	1886	Dorchester, N. J.	New York, N. Y.
127451		St. s.	CORNELL.....	5,082	3,988	454.0	50.2	24.5	Pas.	24	2,000	1900	South Chicago, Ill.	Duluth, Minn.
200400		St. s.	CORNELL.....	435	296	149.7	28.1	15.2	Pas.	12	.....	1902	Shooter Island, N. Y.	Albany, N. Y.
3227		Ga. y.	*Corona.....	12	36	91.0	13.0	5.2	Yct.	4	.....	1882	Providence, R. I.	New York, N. Y.
126505		St. s.	CORONA.....	2,408	1,828	209.5	40.8	21.0	Pas.	20	1,200	1888	Cleveland, Ohio	Duluth, Minn.
126850		St. s.	Corona.....	27	13	64.0	16.5	7.5	Tow.	5	.....	1892	Duluth, Minn.	Do.
126939		St. s.	Corona.....	23	12	51.4	12.7	5.2	Tow.	4	.....	1892	Astoria, N. Y.	Baltimore, Md.

† Formerly st. s.

† Modjeska.  
 † Storm Signal.  
 † Island Belle.  
 † Amanda.

‡ Formerly \*st. p. J. M. Richtman.

§ Formerly st. s. Gladys Nail.

¶ Formerly st. y. † Margaret.

‡ Formerly st. y. † Laurita.

‡ Formerly st. s. Gratitude.

§ Formerly st. y. Barracuda.

† Composite.



## MERCHANT STEAM VESSELS OF THE UNITED STATES—Continued.

Official No.	Signal letters.	Rig.	Name of vessel.	Gross tonnage.	Net tonnage.	Length.	Breadth.	Depth.	Service.	Crew.	Indicated horsepower.	When built.	Where built.	Home port (where permanent document issues).	
128373	K. Q. H. T.	St. D.	Coronado	308	223	100.0	28.0	9.2	Fer.	3	75	1886	San Francisco, Cal.	San Diego, Cal.	
127498		St. S.	Coronado	578	381	186.1	38.2	12.5	Pas.	22	550	1900	Aberdeen, Wash.	San Francisco, Cal.	
202075		Ga. y.	Coronet	87	30	80.9	14.0	5.9	Yct.	4	.....	1905	New York, N. Y.	Bristol, R. I.	
126171		St. p.	Corozal	283	283	142.5	30.9	5.9	Frt.	4	338	1883	Cincinnati, Ohio.	New Orleans, La.	
202437	K. N. W. S.	Ga. S.	Corrin	7	5	32.0	5.5	4.6	Tow.	2	.....	1905	Carolina City, N. C.	Newbern, N. C.	
126184		St. S.	Corseair	96	57	52.5	15.0	5.5	Tow.	9	.....	1884	Camden, N. J.	Pittsburg, Pa.	
126441		St. S.	Corseair	36	29	58.2	10.1	5.0	Pas.	2	.....	1887	Buffalo, N. Y.	Buffalo, N. Y.	
126510		St. S.	Corseair	70	35	55.5	15.9	5.5	Pas.	6	.....	1888	East Providence, R. I.	Bridgeport, Conn.	
127328		St. y.	CORSAIR	1,130	772	370.0	33.3	20.9	Yct.	52	4,550	1909	Newburgh, N. Y.	New York, N. Y.	
203048		Na. S.	Corseair	14	5	35.0	14.0	5.1	Fah.	2	.....	1907	Friendship, Me.	Do.	
126022		St. S.	Corseair	309	306	145.5	26.2	7.5	Pas.	21	293	1882	Wilmington, Del.	Baltimore, Md.	
126474		St. S.	Corseica	2,364	1,786	296.5	40.8	21.0	Pas.	21	1,200	1988	Cleveland, Ohio.	Duluth, Minn.	
126542		St. c. bt.	CORTIS	131	103	94.5	17.8	8.9	Frt.	3	.....	1880	Havana, N. Y.	New York, N. Y.	
161077		St. S.	CORTLAND	54	37	58.2	17.3	7.5	Pas.	4	.....	1905	Buffalo, N. Y.	New York, N. Y.	
127423	K. C. J. D.	St. S.	Corwin	447	239	138.0	24.0	13.2	Pas.	12	.....	1876	Portland, Oreg.	Boston, Mass.	
91604		St. y.	Colette	42	21	90.0	12.8	7.8	Yct.	4	.....	1884	Bristol, R. I.	Do.	
201592		Ga. y.	Cosmo	6	6	32.5	10.9	4.4	Yct.	1	10	1904	Stamford, Conn.	New York, N. Y.	
126741		K. J. N. P.	St. S.	COSTA RICA	1,783	1,166	221.5	30.0	19.3	Pas.	73	700	1901	Chester, Pa.	Do.
126613		K. G. W. T.	Ga. S.	Cottage City	1,885	981	232.1	40.6	23.3	Pas.	60	1,300	1900	Bath, Me.	Do.
127317		St. S.	Coulter and McKenzie	14	10	42.0	12.8	4.1	Frt.	4	.....	1899	Patchogue, N. Y.	Bristol, R. I.	
126793		St. S.	Countess	9	5	56.4	10.7	3.0	Pas.	2	.....	1891	Detroit, Mich.	Norfolk, Va.	
126291		St. p.	Courier	296	296	183.8	32.2	4.6	Pas.	18	347	1885	Freedom, Pa.	Wheeling, W. Va.	
127179		K. N. B. L.	St. y.	COURIER	65	44	91.3	15.8	8.5	Yct.	9	.....	1897	South Boston, Mass.	Boston, Mass.
127307		K. P. Q. G.	St. S.	COVINGTON	401	196	135.0	27.5	15.7	Pas.	10	900	1890	Philadelphia, Pa.	New York, N. Y.
126578	K. N. C. D.	St. p.	Coxsackie	77	41	68.4	23.4	7.4	Fer.	3	.....	1878	New Baltimore, N. Y.	Albany, N. Y.	
127191		Ga. y.	Coyote	44	30	72.5	14.0	7.4	Yct.	3	.....	1887	Long Island City, N. Y.	Fall River, Mass.	
202130		St. S.	CRAGO	32	21	52.0	15.0	7.0	Tow.	4	190	1905	Toledo, Ohio.	Toledo, Ohio.	
202704		St. S.	CRANFORD	1,197	814	191.4	44.0	15.8	Fer.	8	1,500	1905	Wilmington, Del.	New York, N. Y.	
125798		St. S.	Crawford	36	18	60.2	16.9	7.4	Tow.	5	.....	1880	Milwaukee, Wis.	Chicago, Ill.	
200211		St. S.	Credenda	34	23	57.0	16.8	6.1	Tow.	5	.....	1903	Paulsboro, N. J.	Camden, N. J.	
126243		St. S.	Credmor	19	11	52.6	14.0	5.0	Pas.	2	.....	1884	Brewer, Me.	Mt. Desert Ferry, Me.	
127322		St. S.	Credmor	10	7	48.9	12.9	4.4	Frt.	3	.....	1899	Do.	Do.	
202902		Ga. S.	Creel	14	10	50.0	12.8	4.7	Frt.	0	30	.....	1906	Decatur, Wash.	Pt. Townsend, Wash.
127340		Ga. S.	Creole	9	9	54.4	11.4	2.0	Frt.	3	.....	1899	Grand Prairie, La.	Gulfport, Miss.	
204256	K. W. D. R.	St. S.	CREOLE	6,387	4,111	407.0	53.0	26.7	Pas.	100	.....	1907	Quincy, Mass.	New York, N. Y.	
75496		St. p.	Creasant	239	239	144.0	28.0	5.0	Tow.	15	.....	1871	Pittsburg, Pa.	Pittsburg, Pa.	
106635		St. y.	Creasant	116	58	105.4	18.0	9.8	Yct.	11	500	1889	Bristol, R. I.	New York, N. Y.	
116279		St. S.	Creasant	68	46	71.9	18.0	8.0	Tow.	5	.....	1872	Philadelphia, Pa.	Do.	
126584		St. y.	Creasant	38	26	66.8	12.0	6.4	Yct.	6	.....	1889	East Boston, Mass.	Do.	
126641		St. S.	Creasant	71	50	77.2	16.1	6.0	Pas.	4	.....	1890	Grand Haven, Mich.	Duluth, Minn.	
126696		St. S.	Creasant	9	0	49.4	10.6	2.6	Fsh.	1	.....	1892	Tacoma, Wash.	Seattle, Wash.	
127013		St. S.	CRESCENT	253	139	121.5	23.5	0.9	Pas.	8	.....	1893	Jacksonville, Fla.	Jacksonville, Fla.	
127138		St. S.	Creasant	33	20	67.8	12.2	3.4	Pas.	3	15	1896	Bridgeton, N. J.	Norfolk, Va.	
127219		Ga. S.	Creasant	21	14	49.9	15.3	5.3	Pas.	1	.....	1897	Coupeville, Wash.	Pt. Townsend, Wash.	
127543	Ga. S.	Creasant	14	12	46.5	13.0	3.9	Oys.	1	.....	1901	Rockaway Beach, N. Y.	New York, N. Y.		
201171	Ga. S.	Creasant	13	9	37.5	14.0	0.1	Fsh.	2	.....	1904	Friendship, Me.	Provincetown, Mass.		
201416	Ga. S.	Creasant	14	7	45.3	13.9	4.0	Oys.	2	20	1904	Bowlers, Va.	Tappahannock, Va.		
201907	Ga. p.	Creasant	14	7	51.0	14.5	2.9	Frt.	3	.....	1905	Westwego, La.	New Orleans, La.		
203273	Ga. S.	Creasant	14	12	34.4	11.4	4.0	Pas.	1	10	1905	Groton, Conn.	New London, Conn.		
127176	St. S.	CRESCENT CITY	4,213	3,675	406.0	48.2	23.9	Pas.	24	1,600	1897	Chicago, Ill.	Duluth, Minn.		
145134	St. p.	Creasant City	154	107	107.0	22.8	6.0	Pas.	8	.....	1877	Northport, N. Y.	Apalachicola, Fla.		
127705	Ga. S.	Creelite	14	10	40.0	14.0	3.4	Oys.	4	.....	1902	Bridgeport, Conn.	Bridgeport, Conn.		
126020	St. S.	Creaco	62	36	75.0	17.0	5.4	Pas.	3	.....	1882	Ogdensburg, N. Y.	Ogdensburg, N. Y.		
92362	St. S.	Creaco	90	45	84.0	20.4	8.0	Tow.	5	.....	1891	Berkeley, Va.	New York, N. Y.		
110526	St. S.	Creaswell	35	15	56.0	15.0	5.8	Tow.	4	.....	1882	East Saginaw, Mich.	Buffalo, N. Y.		
127432	St. S.	Creast	99	67	91.2	20.0	5.9	Pas.	3	.....	1900	Tacoma, Wash.	Tacoma, Wash.		
203077	Ga. S.	Creast	8	6	30.7	9.2	3.0	Pas.	0	.....	1906	Somerset, Mass.	Fall River, Mass.		
127438	Ga. p.	Creaston	12	12	66.3	10.2	2.1	Pas.	1	.....	1900	Creaston, W. Va.	Wheeling, W. Va.		
85715	J. W. B. H.	St. S.	Creton	2,350	1,651	207.0	40.5	10.4	Pas.	34	1,800	1882	Chester, Pa.	Baltimore, Md.	
125000		St. S.	Crocket	27	14	83.0	14.9	6.7	Tow.	3	.....	1871	Algiers, La.	New Orleans, La.	
127428		St. p.	Crocket	65	51	132.0	18.3	2.9	Pas.	17	.....	1900	Parkersburg, W. Va.	Wheeling, W. Va.	
127770		Ga. y.	Crocket	19	11	44.7	13.2	5.3	Yct.	2	38	1903	Wilmington, Cal.	Los Angeles, Cal.	
126955	K. S. R. Q.	St. S.	Cris Grover	56	28	68.8	18.3	9.8	Tow.	6	.....	1893	Buffalo, N. Y.	Cleveland, Ohio.	
200448		St. S.	CRISFIELD	236	160	110.5	24.1	12.0	Tow.	10	.....	1903	Sparrows Point, Md.	Philadelphia, Pa.	
201015		Ga. S.	Crais	8	6	40.0	10.0	3.6	Pas.	1	.....	1903	Patchogue, N. Y.	Patchogue, N. Y.	
201711		St. S.	Crisobal	161	110	93.7	25.5	10.3	Tow.	7	.....	1905	Tottenville, N. Y.	New York, N. Y.	
4919		St. S.	Croatian	22	12	53.0	14.8	4.4	Tow.	0	.....	1894	Chester, Pa.	Norfolk, Va.	
126617		St. S.	Crosby	35	17	66.4	15.0	6.8	Tow.	4	.....	1890	Benton Harbor, Mich.	Duluth, Minn.	
125893		St. S.	Croton	54	27	64.5	18.4	7.6	Wat.	3	.....	1881	Athens, N. Y.	New York, N. Y.	
202947		St. p.	Crown Hill	360	134	133.4	26.0	4.6	Tow.	12	.....	1906	Jeffersonville, Ind.	Cincinnati, Ohio.	
126368		St. S.	Cruiser	62	33	70.0	16.0	0.1	Pas.	3	.....	1886	North Bend, Oreg.	Portland, Oreg.	

1 Formerly st. S. Katharine T. Wilbur.

2 Formerly U. S. R. C. Thomas Corwin.

3 Formerly st. y. Marina.

4 Formerly st. S. Joseph A. Stone.

5 Formerly st. y. {  
a Augusta.  
b Vivienne.  
c Tolnetto.  
d Laurita.

6 Formerly st. S. Sammie.

7 Formerly st. y. Ja Countess.

8 Formerly st. y. {  
b Wabeno.  
Ja Tourist.

9 Formerly st. p. {  
b Harry Hill.

10 Formerly st. S. Meroy B.

11 Formerly st. S. Robert Boyd.

12 Formerly st. S. Guyandotte.

13 Formerly st. S. William J. Dalley.



## MERCHANT STEAM VESSELS OF THE UNITED STATES—Continued.

Official No.	Signal letters.	Rig.	Name of vessel.	Gross tonnage.	Net tonnage.	Length.	Breadth.	Depth.	Service.	Crew.	Indicated horsepower.	When built.	Where built.	Home port (where permanent document issued).
						Feet.	Feet.	Feet.						
126687		*St. p.	CRUISER.....	341	240	182.0	30.0	5.0	Tow.	23		1890	Pittsburg, Pa.	Pittsburg, Pa.
127698		Ga. s.	Cruiser.....	8	8	41.0	8.0	2.6	Pas.	1		1901	Clinton, Iowa.	Burlington, Iowa.
127600		Ga. s.	Cruiser.....	8	7	35.2	9.2	2.4	Pas.	1		1901	Daytona, Fla.	St. Augustine, Fla.
127713		*Ga. p.	Cruiser.....	13	13	50.0	14.6	3.3	Pas.	1		1902	Cincinnati, Ohio.	Evansville, Ind.
204078		Ga. s.	Cruiser.....	10	6	28.0	9.2	3.0	Pas.	1		1907	Fir, Wash.	Seattle, Wash.
200969	K. D. G. T.	Ga. y.	Crusader.....	171	65	83.2	21.5	3.5	Yot.	3		1890	Brooklyn, N. Y.	Philadelphia, Pa.
127194		*St. p.	Crusader.....	737	87	117.0	23.0	4.1	Tow.	13		1904	Elizabeth, Pa.	Pittsburg, Pa.
127750		Ga. p.	Crusoe.....	10	9	40.1	12.0	4.7	Fer.	2		1907	Freeport, N. Y.	New York, N. Y.
127747		Ga. p.	Crusoe.....	14	14	54.0	14.0	2.5	Fer.	1		1902	Congo, W. Va.	Wheeling, W. Va.
126852		Na. s.	Crustacean.....	13	11	40.9	13.3	3.7	Msc.	2		1908	Bristol, Me.	Boothbay, Me.
201582		Ga. y.	Crystal.....	12	11	34.3	10.5	6.4	Yot.	2		1890	Salem, Mass.	Marblehead, Mass.
202965		St. s.	Crystal.....	25	17	45.0	12.0	3.0	Pas.	2	50	1904	Og Harbor, Wash.	Tacoma, Wash.
127373		St. s.	Crystal.....	13	9	39.0	10.2	4.9	Fsh.	4		1905	Manitowoc, Wis.	Milwaukee, Wis.
201282		St. s.	Cub.....	19	11	45.0	12.0	5.0	Pas.	5		1898	San Francisco, Cal.	St. Michael, Alaska.
127524	K. Q. S. M.	Ga. s.	CUBA.....	594	266	150.5	20.4	17.7	Tow.	21	1,050	1901	Douglas, Alaska.	Juneau, Alaska.
127645		*Ga. p.	Cuba.....	10	9	50.0	9.6	2.5	Pas.	1		1902	Bath, Me.	Fall River, Mass.
126842		Ga. s.	Cuokoo.....	5	5	25.3	12.3	3.6	Frt.	1		1890	Clarington, Ohio.	Wheeling, W. Va.
85800	K. B. N. R.	St. s.	Culligan.....	1,748	1,464	263.0	39.1	22.0	Frt.	15	850	1893	Newport, R. I.	Newport, R. I.
127608		Ga. s.	Cultivator.....	14	10	44.2	13.5	4.0	Fsh.	2		1902	West Bay City, Mich.	Buffalo, N. Y.
204216		Ga. s.	Culver's Ferry.....	10	9	29.0	10.0	4.0	Pas.	1		1907	Quincy, Mass.	Provincetown, Mass.
15405		St. s.	Cumberland.....	50	25	75.4	17.5	6.5	Tow.	4		1894	Frankfort, Mich.	Grand Haven, Mich.
126918		St. s.	Cumberland.....	1,601	1,280	251.5	38.3	19.7	Frt.	15	700	1881	Philadelphia, Pa.	Portland, Me.
127257	K. N. H. D.	St. s.	CUMBERLAND.....	377	209	135.0	27.0	15.0	Tow.	15	810	1896	Cleveland, Ohio.	Cleveland, Ohio.
127568		Ga. s.	Cumberland.....	7	7	28.8	10.8	5.7	Fsh.	1		1901	Baltimore, Md.	Baltimore, Md.
127488		Ga. s.	Cupid.....	14	11	45.6	15.9	4.6	Fsh.	4		1900	Friendship, Me.	So. West Harbor, Me.
127113	K. M. N. J.	St. s.	OURAÇAO.....	1,503	995	241.3	38.0	16.3	Pas.	47	1,170	1895	Patchogue, N. Y.	New York, N. Y.
127036		*Ga. p.	Curiosly.....	44	36	74.0	18.4	3.8	Oys.	6		1894	Patchogue, N. Y.	Patchogue, N. Y.
5556		Ga. s.	Curlew.....	23	22	48.5	17.7	4.0	Frt.	1		1896	Moriches, N. Y.	Stamford, Conn.
127080		Ga. s.	Curlew.....	26	18	59.4	14.6	6.0	Fsh.	2	80	1895	Millbridge, Me.	Maehias, Me.
200037		Ga. s.	Curlew.....	10	8	40.6	7.2	3.0	Pas.	1		1903	Marshfield, Ore.	Cooe Bay, Ore.
127282		St. s.	Curtin.....	85	58	86.5	19.2	8.8	Tow.	4		1898	Cramer Hill, N. J.	Camden, N. J.
126755		*St. p.	Cyclone.....	138	138	121.0	22.6	4.0	Pas.	9		1891	Stillwater, Minn.	St. Paul, Minn.
126915		St. s.	Cyclone.....	9	9	30.0	7.0	4.0	Tow.	0		1892	Metropolis, Ill.	Memphis, Tenn.
125192		St. s.	Cyclops.....	128	64	110.6	22.5	6.6	Tow.	6	320	1873	Tottenville, N. Y.	Baltimore, Md.
125511		St. s.	Cygnat.....	43	38	62.2	16.4	6.0	Pas.	3		1876	Noank, Conn.	Philadelphia, Pa.
126436		Ga. s.	Cygnat.....	8	7	32.0	10.8	4.7	Msc.	1		1887	New Rochelle, N. Y.	New York, N. Y.
126713		St. s.	Cygnat.....	25	12	59.5	13.8	5.4	Pas.	2		1891	Boston, Mass.	Newburyport, Mass.
126829		Ga. s.	Cygnat.....	6	6	25.9	12.7	3.8	Fsh.	0		1887	Newport, R. I.	Newport, R. I.
127437		Ga. y.	Cygnat.....	6	6	30.0	10.4	3.6	Yot.	1		1900	Patchogue, N. Y.	Patchogue, N. Y.
125600		St. p.	CYGNUS.....	857	555	212.6	31.4	11.3	Pas.	19	900	1881	Chester, Pa.	New York, N. Y.
126399		Ga. s.	CYGNUS.....	11	10	39.2	12.0	5.5	Msc.	2		1896	Jacksonville, Fla.	Key West, Fla.
127106	K. V. L. W.	St. y.	CYNTHIA.....	103	70	120.0	17.5	6.8	Yot.	8	350	1895	Detroit, Mich.	New York, N. Y.
127531		St. s.	Cynthia.....	21	14	52.1	12.6	4.6	Fer.	2		1900	Saybrook, Conn.	New Haven, Conn.
125694		St. s.	Cynthia No. 2.....	108	54	92.4	19.5	9.0	Pas.	7	500	1882	Philadelphia, Pa.	Savannah, Ga.
127162		St. s.	Cypher.....	31	21	53.3	18.2	6.6	Pol.	5		1896	South Boston, Mass.	Bridgton, N. J.
126251		St. s.	Cyrene.....	10	6	49.2	9.1	3.3	Tow.	3		1882	Astoria, N. Y.	Norfolk, Va.
126774		St. s.	Cyrene.....	25	17	94.0	11.6	3.6	Pas.	2		1891	Seattle, Wash.	Pt. Townsend, Wash.
127025		Ga. s.	Czar.....	7	7	29.0	13.0	3.6	Pas.	0		1894	Warwick, R. I.	Providence, R. I.
126663	K. H. V. Q.	St. s.	*Czarina.....	1,045	793	216.0	30.8	14.1	Frt.	15	475	1883	Sunderland, England.	San Francisco, Cal.
<b>D.</b>														
200762		*St. p.	D. Cawley.....	19	19	58.0	13.0	3.0	Tow.	3	40	1904	Clinton, Iowa.	New Orleans, La.
157175		St. s.	D. Dussault.....	55	39	76.5	18.3	5.0	Drg.	3		1896	Sandusky, Ohio.	Toledo, Ohio.
157065		St. s.	D. Leuty.....	646	550	178.5	33.9	12.3	Frt.	15	559	1882	Lorain, Ohio.	Cleveland, Ohio.
6653		*St. p.	D. Murchison.....	249	217	120.0	20.0	5.2	Pas.	6	250	1899	Wilmington, Del.	Savannah, Ga.
75097		St. s.	D. Roughan.....	34	17	60.0	16.0	5.1	Tow.	4		1899	do.	Boston, Mass.
157257		*St. p.	D. A. Nisbet.....	64	64	106.8	20.9	3.7	Pas.	15		1890	Evansville, Ind.	Evansville, Ind.
201498		Ga. s.	D. A. Trumppour.....	9	5	40.0	9.3	3.8	Fsh.	3		1904	Au Gres, Mich.	Port Huron, Mich.
203182		Ga. s.	D. B. C. III.....	30	25	59.4	11.6	4.6	Pas.	1		1906	Muskegon, Mich.	Detroit, Mich.
157075		St. s.	D. C. Whitney.....	1,090	1,013	229.0	40.0	14.7	Frt.	14	900	1882	St. Clair, Mich.	Cleveland, Ohio.
203713		Ga. s.	D. E. Christian.....	8	6	38.0	9.2	4.2	Pas.	1	25	1906	Detroit, Mich.	Sandusky, Ohio.
35149		St. s.	D. F. Rose.....	258	203	140.1	26.3	10.9	Frt.	11	330	1866	Marine City, Mich.	Grand Haven, Mich.
157267		St. s.	D. F. Skinner.....	30	15	52.4	14.8	6.2	Tow.	3		1890	New Baltimore, N. Y.	New York, N. Y.
157686		St. s.	D. G. Kerr.....	5,531	3,991	468.0	52.0	28.0	Pas.	24	1,800	1903	West Superior, Wis.	Duluth, Minn.
200602		St. s.	D. J. Swenls.....	143	71	98.2	23.4	10.4	Frb.	10	500	1886	Chicago, Ill.	Chicago, Ill.
6830		St. s.	D. K. Neal.....	37	19	57.0	16.8	6.5	Tow.	4		1873	Brooklyn, N. Y.	Elizabeth City, N. C.
6982		*St. p.	D. L. Tally.....	263	263	180.8	37.0	5.0	Pas.	50		1870	Cincinnati, Ohio.	Mobile, Ala.
157763		St. s.	D. M. CLEMONS.....	5,531	3,991	468.0	52.0	28.0	Pas.	24	1,800	1903	West Superior, Wis.	Duluth, Minn.
6939		St. s.	D. M. Koy.....	16	8	50.7	12.0	5.2	Tow.	3		1877	Glenwood, N. Y.	Washington, D. C.
157271		St. s.	D. N. Runnels.....	37	18	58.9	15.3	8.9	Tow.	3		1890	Port Huron, Mich.	Buffalo, N. Y.
203970		St. s.	D. O. MILLS.....	0,598	4,850	532.0	58.2	32.0	Frt.	28	1,800	1907	Ecorse, Mich.	Cleveland, Ohio.
157040		St. s.	D. P. Hall.....	54	32	67.4	16.2	9.0	Tow.	5		1881	Buffalo, N. Y.	Chicago, Ill.
157509		*St. p.	D. R. Campbell.....	718	409	170.1	35.4	5.9	Pas.	27	700	1888	Seattle, Wash.	St. Michael, Alaska.
203676		St. s.	D. R. HANNA.....	7,023	5,491	532.0	66.0	31.0	Pas.	24	1,790	1906	Lorain, Ohio.	Cleveland, Ohio.

1 Formerly st. s. George T. Hope.

2 Formerly st. s. L. A. Belknap.

3 Formerly British st. s. G. W. Jones.

4 Formerly st. s. Joseph Bush.

## MERCHANT STEAM VESSELS OF THE UNITED STATES—Continued.

Official No.	Signal letters.	Rtg.	Name of vessel.	Gross tonnage.	Net tonnage.	Length.	Breadth.	Depth.	Service.	Crew.	Indicated horsepower.	When built.	Where built.	Home port (where permanent document issues).
157280		St. s.	D. S. Arnott	98	46	78.5	20.5	8.7	Tow	7		1893	Tottenville, N. Y.	New York, N. Y.
157379		St. s.	D. T. Helm	64	32	68.0	18.0	8.3	Tow	5		1893	Benton Harbor, Mich.	Duluth, Minn.
6780		St. p.	D. T. Lane	146	146	129.0	24.0	4.0	Tow	21	430	1871	Pittsburg, Pa.	Cincinnati, Ohio.
200480		St. s.	D. W. Hughes	7	7	41.0	8.5	4.6	Tow	3		1903	Chattanooga, Tenn.	Chattanooga, Tenn.
200891	K. V. R. Q.	Ga. y.	Dacota	36	30	58.8	12.3	7.3	Yct.	5		1906	Long Island City, N. Y.	New York, N. Y.
98019		St. s.	Dalley	9	6	41.8	12.5	3.6	Tow	1		1900	Toledo, Ohio.	Sandusky, Ohio.
200846		St. p.	Daily	35	29	68.0	16.6	3.0	Pas.	5		1904	Commarce, Mo.	St. Louis, Mo.
9822		St. s.	Daisy	124	64	113.0	17.9	8.2	Fsh.	24		1874	Noank, Conn.	Tappahannock, Va.
157604		St. s.	Daisy	5	5	37.0	12.4	4.2	Tow	2		1880	Brooklyn, N. Y.	New York, N. Y.
157614		St. s.	Daisy	33	16	60.1	13.4	5.4	Frt.	5		1890	New Orleans, La.	New Orleans, La.
157638		St. s.	Daisy	25	19	44.3	14.6	4.8	Per.	2		1881	New Baltimore, Mich.	Detroit, Mich.
157245		St. s.	Daisy	6	6	34.0	10.3	4.0	Oys.	1		1899	Patchogue, N. Y.	Patchogue, N. Y.
157339		Ga. y.	Daisy	31	30	46.2	11.2	4.0	Yct.	0		1892	New London, Conn.	Fall River, Mass.
157463		St. s.	Daisy	18	12	57.2	13.7	5.4	Fsh.	3		1896	Vermilion, Ohio.	Cleveland, Ohio.
157479		St. s.	Daisy	30	20	60.0	12.0	4.5	Tow	2		1897	Peekskill, N. Y.	New York, N. Y.
157497		Ga. s.	Daisy	5	5	27.8	12.7	3.2	Msc.	1		1884	Bayshore, N. Y.	Do.
200807		St. p.	Daisy	17	17	75.0	14.0	2.0	Pas.	8		1903	Antiquity, Ohio.	Wheeling, W. Va.
200849		St. s.	Daisy	11	11	49.0	9.8	4.2	Pas.	6		1904	Grant, Ky.	Cincinnati, Ohio.
201168	K. T. O. L.	Ga. y.	Daisy	46	42	69.2	18.0	8.7	Yct.	3		1904	Tome River, N. J.	Tampa, Fla.
203044	K. V. H. S.	Ga. y.	Daisy	85	78	85.7	16.6	7.2	Yct.	5		1906	New Rochelle, N. Y.	Memphis, Tenn.
202728		Ga. p.	Daisy Dean	6	6	35.0	7.0	3.0	Msc.	1	10	1905	Marianna, Ark.	Paducah, Ky.
202747	K. V. S. F.	St. s.	Daisy Freeman	613	436	173.5	33.6	13.3	Frt.	22		1906	Fairhaven, Cal.	San Francisco, Cal.
202224	K. T. W. J.	St. s.	Daisy Mitchell	612	395	171.0	37.3	13.1	Pas.	19		1905	Do.	Do.
202271		Ga. p.	Daisy Wamsley	13	10	50.7	12.8	2.1	Tow	1		1908	Rome, Ohio.	Cincinnati, Ohio.
157080		St. s.	Daisy E. Smith	69	34	65.4	20.0	8.2	Oys.	6		1881	New Haven, Conn.	New Haven, Conn.
157021		St. p.	Dakota	553	497	147.0	34.9	12.0	Per.	6		1890	Brooklyn, N. Y.	New York, N. Y.
157679		St. s.	Dallas	21	11	60.0	12.5	6.0	Pas.	4	75	1902	Alexandria, Va.	Alexandria, Va.
157315		St. p.	Dalles City	446	323	132.0	30.9	8.2	Pas.	16		1891	Portland, Oreg.	Portland, Oreg.
117153		St. s.	Dalsellino	135	92	92.0	22.4	11.0	Pas.	8	300	1902	Noank, Conn.	New York, N. Y.
116163		St. s.	Damarin	55	35	67.6	13.7	7.2	Pas.	5		1873	Bath, Me.	Bath, Me.
126707		St. s.	Dana	118	59	84.7	26.2	8.0	Frt.	5		1891	Boston, Mass.	New York, N. Y.
125892		St. s.	Dandy	30	15	56.0	14.5	6.7	Tow	4		1875	Communipaw, N. J.	Do.
157206		St. s.	Dandy	115	57	92.8	20.0	9.6	Pas.	5	425	1898	Camden, N. J.	Fernandina, Fla.
9854		St. s.	Dan Costello	27	13	47.1	14.2	6.7	Fsh.	4		1874	Milwaukee, Wis.	Milwaukee, Wis.
157200		St. s.	Dan Kuzn	99	59	102.0	24.0	5.8	Frt.	8		1888	Sandusky, Ohio.	Erie, Pa.
202181		Ga. p.	Dan Patch	23	25	81.8	16.5	3.6	Pas.	8		1905	Lavanna, Ohio.	Cincinnati, Ohio.
157389		St. s.	Dan W. Miller	10	8	39.8	13.0	3.9	Tow	1		1899	Toledo, Ohio.	Toledo, Ohio.
203893		Na. s.	Daniel	18	18	51.2	13.8	3.0	Msc.	0	14	1907	Wit, N. C.	Beaufort, N. C.
204110	K. W. O. L.	St. s.	Daniel Kern	450	250	132.0	26.0	11.5	Tow	14	300	1879	Baltimore, Md.	Portland, Oreg.
203663		St. s.	Daniel McElroy	151	102	89.4	28.8	8.1	Frt.	6		1906	Tombkins Cove, N. Y.	New York, N. Y.
9662		St. s.	Daniel Wheeler	216	115	131.0	29.5	9.0	Frt.	7	175	1878	Mobile, Ala.	Do.
126647	K. H. F. W.	St. s.	Daniel Willard	361	180	134.5	25.5	15.3	Tow	14	800	1890	Camden, N. J.	Do.
157555		St. s.	Dan' L. Jackson	71	57	81.2	22.2	4.7	Frt.	4		1902	Washington, D. C.	Washington, D. C.
150033		St. s.	Daniel L. Hebard	159	79	98.5	23.0	8.8	Tow	10	500	1875	Cleveland, Ohio.	Marquette, Mich.
203307		St. s.	DANIEL J. MORRELL	7,239	5,419	580.0	88.0	27.4	Pas.	24	2,000	1906	West Bay City, Mich.	Cleveland, Ohio.
202806		Ga. s.	Daniel and Carrie	14	8	51.6	13.9	4.4	Fsh.	2		1906	Bristol, Mo.	Providence, R. I.
157213		St. s.	Daniels Island	18	9	49.8	14.5	3.4	Frt.	3		1888	Charleston, S. C.	Charleston, S. C.
157089		St. s.	Danville	1,297	909	208.2	34.9	22.4	Pas.	32	900	1882	Baltimore, Md.	Baltimore, Md.
150426		Ga. s.	Daphne	14	12	45.0	14.3	5.0	Msc.	1		1885	South Brooklyn, N. Y.	New York, N. Y.
157145	K. D. P. M.	Ga. y.	Daphne	22	21	46.0	16.5	6.3	Yct.	4		1885	Brooklyn, N. Y.	Do.
157616		Ga. s.	Daphne	14	10	42.0	12.7	4.7	Tow	1		1901	Southend, Wash.	Pt. Townsend, Wash.
201274		St. s.	Daphne	27	13	53.9	14.2	5.5	Tow	3		1904	Lubec, Me.	Bangor, Me.
157471		St. p.	Dardanelle	240	164	119.0	23.8	3.2	Pas.	21		1896	Little Rock, Ark.	Memphis, Tenn.
201092		St. s.	Daring	227	135	104.3	26.2	10.9	Tow	8	800	1904	Aberdeen, Wash.	Pt. Townsend, Wash.
136670		St. s.	Dark	11	7	35.5	11.4	5.4	Tow	2		1898	Buffalo, N. Y.	Buffalo, N. Y.
157535		St. p.	Darling	78	78	102.0	22.3	4.0	Tow	10		1899	Parkersburg, W. Va.	Wheeling, W. Va.
6247		Ga. s.	Dart	34	32	57.2	18.0	4.8	Frt.	2		1837	New York, N. Y.	New London, Conn.
157635		St. s.	Dart	21	14	42.9	14.2	6.5	Tow	3		1901	Long Island City, N. Y.	New York, N. Y.
157647		Ga. s.	Dart	16	15	41.3	14.6	6.4	Fsh.	2		1902	Gloucester, Mass.	Provincetown, Mass.
157548		St. p.	Dartmouth	420	353	126.6	27.0	11.3	Per.	4	425	1899	East Boston, Mass.	Boston, Mass.
9667		Ga. s.	Dauntless	19	18	45.0	18.0	4.7	Fsh.	3		1870	Greenport, N. Y.	Newport, R. I.
9899		St. p.	Dauntless	301	178	149.0	32.6	8.6	Per.	0	450	1876	Wilmington, Del.	Camden, N. J.
157201		St. s.	Dauntless	11	5	45.5	10.4	4.8	Tow	3		1887	Berkley, Va.	Norfolk, Va.
157353		St. p.	Dauntless	612	501	174.5	36.5	8.0	Frt.	13	350	1892	San Francisco, Cal.	San Francisco, Cal.
157368	K. B. H. T.	St. s.	DAUNTLESS	163	78	102.0	20.7	10.6	Tow	10	500	1893	Camden, N. J.	Newport News, Va.
157387		Ga. s.	Dauntless	7	6	28.7	11.4	3.3	Frt.	1		1893	Cedar Grove, Tex.	Galveston, Tex.
157481		St. s.	Dauntless	13	9	52.3	9.7	4.5	Tow	3		1897	Middleport, Ohio.	Pittsburg, Pa.
157495		Ga. s.	Dauntless	11	7	35.3	13.9	3.7	Tow	1		1897	Willapa, Wash.	Pt. Townsend, Wash.
157614		St. p.	Dauntless	26	23	59.3	11.9	3.1	Pas.	9		1898	Tusculum, Mo.	Memphis, Tenn.
157540		Ga. s.	Dauntless	6	5	26.4	10.0	5.0	Msc.	1		1899	Bristol, Me.	SW. Harbor, Me.
157543		St. s.	Dauntless	125	85	93.1	10.7	5.9	Pas.	9	234	1899	Tacoma, Wash.	Pt. Townsend, Wash.
157637		St. s.	Dauntless	123	83	97.2	22.0	10.5	Tow	7	300	1901	Baltimore, Md.	Baltimore, Md.
157686		Ga. s.	Dauntless	8	5	31.5	7.0	2.7	Pas.	1	16	1902	Whitcom, Wash.	Pt. Townsend, Wash.

1 Formerly st. s. Miller Bros.  
 2 Formerly st. s. Samuel E. Bouker.  
 3 Formerly st. s. Bamoset.  
 4 Formerly st. s. Catherine James.

5 Formerly st. s. Charles F. Starin.  
 6 N. Y. Cent'l Lt'g. Co. No. 4.  
 7 C. O. E. Baker.  
 8 Formerly U. S. L. H. E. st. s. Manzanita.

9 Formerly st. s. Carbonero.  
 10 Formerly st. s. P. L. Johnson.  
 11 Formerly st. s. Ella B.  
 12 Rebuilt, 1892.

## MERCHANT STEAM VESSELS OF THE UNITED STATES—Continued.

Official No.	Signal letters.	R/g.	Name of vessel.	Gross tonnage.	Net tonnage.	Length.	Breadth.	Depth.	Service.	Crew.	Indicated horsepower.	When built.	Where built.	Home port (where permanent document issued).
						Feet.	Feet.	Feet.						
200465	K. S. R. T.	St. s.	DAUNTLESS.....	269	144	121.5	24.5	15.0	Pas.	9	700	1903	San Francisco, Cal.	San Francisco, Cal.
202914		Ga. y.	Dauntless.....	40	27	76.0	12.8	6.0	Yct.	4		1906	Long Island City, N. Y.	New York, N. Y.
75829		*St. p.	Dave Wood.....	143	143	130.8	22.0	4.0	Tow.	23		1874	Pittsburg, Pa.	Pittsburg, Pa.
201004		*St. p.	Davenport.....	195	195	112.5	36.5	3.5	Fer.	8		1904	Rock Island, Ill.	Rock Island, Ill.
4741		St. s.	David.....	87	67	72.0	25.5	6.6	Frt.	3		1835	Mount Pleasant, N. Y.	Albany, N. Y.
203258		St. p.	David Swain.....	146	92	136.6	26.0	4.5	Pas.	16		1906	Stillwater, Minn.	St. Paul, Minn.
0360		St. s.	David Utley.....	130	108	91.6	17.1	6.9	Frt.	4		1862	Ogdensburg, N. Y.	Somers Point, N. J.
157349		St. s.	David A. Boody.....	94	63	93.8	23.6	8.6	Frb.	19		1892	Noank, Conn.	New York, N. Y.
157078		St. s.	David B. Dearborn.....	135	92	92.0	22.4	11.0	Pas.	5		1902	do.	Do.
0930		St. s.	David K. Phillips.....	116	73	125.6	18.6	10.0	Fah.	26		1877	Damariscotta, Me.	Cape Charles, Va.
157601		St. s.	DAVID M. WHITNEY.....	4,626	3,684	412.9	51.5	28.0	Pas.	21	1,200	1900	Wyandotte, Mich.	Cleveland, Ohio.
201669		Ga. s.	David R. Dodge.....	14	12	45.9	13.7	3.2	Oys.	3	21	1905	Bridgeport, Conn.	Providence, R. I.
115242		St. s.	David W. Mills.....	925	654	202.0	34.0	13.2	Frt.	12		1874	Cleveland, Ohio.	Port Huron, Mich.
0793		St. s.	David W. Rust.....	884	666	201.8	33.5	18.5	Frt.	15	900	1873	East Saginaw, Mich.	Toledo, Ohio.
202631		St. s.	DAVID Z. NORTON.....	5,637	4,250	480.0	52.0	30.0	Pas.	20	1,600	1906	Cleveland, Ohio.	Cleveland, Ohio.
157473		St. s.	Dawn.....	23	9	54.6	17.3	5.6	Pas.	4		1897	Scranton, Miss.	Mobile, Ala.
157477		St. y.	Dawn.....	9	6	57.4	7.9	3.5	Yct.	3		1889	Bristol, R. I.	New York, N. Y.
157566		Na. s.	Dawn.....	12	9	44.0	13.4	4.5	Pas.	1		1900	Alameda, Cal.	San Francisco, Cal.
157623		St. y.	Dawn.....	27	18	75.7	10.7	5.3	Yct.	4		1901	Bristol, R. I.	Detroit, Mich.
201126		Ga. s.	Dawn.....	9	6	32.0	9.8	3.4	Tow.	1		1904	Ballard, Wash.	Seattle, Wash.
200029	K. S. N. T.	(Ga. y.)	Dawn II.....	24	21	49.3	14.5	5.9	Yct.	1		1903	Fall River, Mass.	Annapolis, Md.
204062		* (Ga. p.)	Dawson.....	13	13	51.0	15.6	2.0	Fer.	2	8	1907	Carthage, Tenn.	Nashville, Tenn.
70121		St. s.	Day Dream.....	36	18	88.3	13.5	5.0	Frt.	3		1890	Greenport, N. Y.	Deer Isle, Me.
200698		St. s.	Day Dream.....	10	9	53.0	9.7	3.5	Pas.	2		1897	Phoenix, N. Y.	Ogdensburg, N. Y.
157291		St. s.	Dayton.....	409	349	105.7	30.3	9.6	Frt.	4	300	1891	Wilmington, Del.	New York, N. Y.
6204		St. p.	Dean Richmond.....	2,525	2,322	348.0	46.0	10.6	Pas.	85	2,350	1865	New York, N. Y.	Do.
6890		St. s.	De Boss Lennox.....	13	6	49.4	12.0	5.3	Tow.	3		1874	Bordentown, N. J.	Norfolk, Va.
157583		*St. p.	Decatur No. 1.....	48	46	108.0	19.6	2.7	Pas.	7		1900	Decatur, Ala.	Nashville, Tenn.
157640		Ga. s.	Decker No. 1.....	10	8	37.5	11.6	3.4	Oys.	1		1890	Freeport, N. Y.	Patchogue, N. Y.
201077		Ga. s.	Decomah.....	9	7	34.0	12.2	3.8	Oys.	1		1904	Stratford, Conn.	Do.
157140		Ga. s.	Decoy.....	21	20	49.0	13.4	3.8	Frt.	3		1884	Newark, N. J.	Key West, Fla.
157344		St. s.	Deer.....	47	24	76.5	17.5	7.0	Fsh.	7		1892	Grand Haven, Mich.	Port Huron, Mich.
157430		St. s.	DEFENDER.....	37	59	85.3	18.0	8.9	Pas.	0	250	1895	Baltimore, Md.	Plattburg, N. Y.
157454		St. s.	Defender.....	80	24	62.7	15.2	7.4	Tow.	4		1896	Long Island City, N. Y.	New York, N. Y.
157587		St. s.	Defender.....	25	17	63.2	16.2	5.8	Tow.	4		1900	Tacoma, Wash.	Seattle, Wash.
157699		St. s.	Defender.....	28	19	54.0	12.5	4.0	Tow.	3		1903	Newport, Wash.	Great Falls, Mont.
203634		Ga. s.	Defender.....	17	10	56.0	11.0	3.6	Pas.	3	14	1906	Lake Charles, La.	Brashear, La.
6878		St. s.	Defiance.....	539	420	195.5	23.0	8.4	Frt.	9	175	1875	Wilmington, Del.	St. Augustine, Fla.
6960		Ga. y.	Defiance.....	20	18	44.5	15.8	4.8	Yct.	1		1877	Jersey City, N. J.	New York, N. Y.
141021	K. G. P. H.	St. s.	Defiance.....	255	127	122.0	22.2	14.2	Pas.	11	750	1899	Camden, N. J.	San Francisco, Cal.
157606		St. s.	Defiance.....	42	21	64.0	16.2	7.1	Tow.	4		1883	Philadelphia, Pa.	New York, N. Y.
157488		St. s.	Defiance.....	85	58	60.5	16.0	5.9	Pas.	4		1897	Tacoma, Wash.	Seattle, Wash.
157607		St. s.	Defiance.....	171	116	93.0	24.5	6.7	Pas.	5	300	1901	do.	Tacoma, Wash.
157683		K. S. G. D.	Defiance.....	154	104	107.0	22.5	10.7	Pas.	10	370	1903	Baltimore, Md.	Baltimore, Md.
157692		Na. s.	Defiance.....	0	6	38.0	9.8	2.4	Msc.	1	10	1903	Morhead City, N. C.	Beaufort, N. C.
204164		Ga. s.	Defiance.....	7	5	37.0	9.4	3.8	Pas.	2	10	1907	Seattle, Wash.	Nome, Alaska
157651		St. s.	De Haro.....	8	6	32.4	8.8	3.2	Fsh.	1		1902	Whatcom, Wash.	Pt. Townsend, Wash.
157410		St. p.	De Koven.....	399	399	232.3	37.0	6.1	Fer.	8		1894	Jeffersonville, Ind.	Evansville, Ind.
157196		St. c. bt.	Deland.....	136	109	94.7	17.8	9.0	Frt.	4		1887	Lockport, N. Y.	New York, N. Y.
0108		St. s.	Delaware.....	160	150	108.0	22.6	7.0	Frt.	7		1858	Wilmington, Del.	Burlington, N. J.
6884		St. p.	Delaware.....	370	255	135.0	29.5	8.8	Fer.	6	247	1875	do.	Camden, N. J.
157097		St. s.	Delaware.....	99	49	89.0	20.6	9.3	Tow.	4		1883	South Amboy, N. J.	New York, N. Y.
155192		St. s.	Delaware.....	50	25	65.0	16.2	7.4	Tow.	4		1891	Philadelphia, Pa.	Philadelphia, Pa.
200026		St. s.	Delaware.....	19	13	39.0	11.0	6.0	Tow.	2		1903	Buffalo, N. Y.	Buffalo, N. Y.
202025		St. s.	DELAWARE.....	3,901	3,250	350.0	46.2	30.2	Frt.	28	1,700	1905	Ecorse, Mich.	Erle, Pa.
203811	K. V. T. D.	Ga. s.	DELAWARE.....	1,907	1,382	250.5	40.0	25.0	Frt.	21	1,200	1907	Wilmington, Del.	New York, N. Y.
141627		St. s.	Delta.....	19	17	42.2	16.1	4.0	Yct.	2		1897	Islip, N. Y.	Do.
203502		St. s.	Delhi.....	386	582	227.4	39.2	16.6	Pas.	28	800	1906	Winslow, Wash.	Do.
157429		St. s.	Della.....	7	5	25.3	10.0	6.3	Fsh.	2		1905	Portland, Me.	Boothbay, Me.
203035		Ga. s.	Delight.....	11	7	35.0	14.0	2.9	Pas.	1		1906	Eagle Harbor, Wash.	Seattle, Wash.
203094		Ga. s.	Delivory.....	13	11	42.6	10.0	4.9	Frt.	2		1901	Canastota, N. Y.	New York, N. Y.
203642		Ga. s.	Delivory II.....	45	30	69.2	15.2	6.0	Frt.	2		1906	Tottenville, N. Y.	Do.
157638		Ga. s.	Della.....	30	20	45.1	14.5	4.4	Frt.	3		1901	Woods, Oreg.	Astoria, Oreg.
157650		St. s.	Della.....	55	37	74.0	18.6	7.5	Pas.	5		1902	Scranton, Miss.	Galveston, Tex.
157568		St. s.	DELMAR.....	294	138	122.3	20.9	11.7	Pas.	14	873	1900	Newburgh, N. Y.	Philadelphia, Pa.
25327		Ga. y.	Delna.....	21	6	43.2	15.5	5.5	Yct.	3		1900	Gloucester, Mass.	Boston, Mass.
157295		St. s.	Del Norte.....	450	279	159.0	32.2	12.5	Pas.	13	308	1890	Tiburon, Cal.	San Francisco, Cal.
157376		St. s.	Del Norte.....	7	5	35.0	8.2	4.0	Pas.	2		1893	Zaneville, Ohio.	Wheeling, W. Va.
3153		*St. p.	Delta.....	97	97	122.5	22.5	4.0	Tow.	13		1881	Pittsburg, Pa.	Pittsburg, Pa.
0598		St. s.	Delta.....	31	23	61.2	13.3	6.3	Tow.	3	225	1893	Philadelphia, Pa.	Bangor, Me.
157109		St. s.	Delta.....	47	23	64.9	18.9	8.7	Tow.	3		1883	Saugatuck, Mich.	Duluth, Minn.
157224		St. s.	Delta.....	46	31	69.0	17.7	4.8	Tow.	5		1888	Stanwood, Wash.	Pt. Townsend, Wash.
157455		St. lgo.	DELTA.....	145	98	79.7	17.9	11.1	Frt.	2	325	1896	Elizabeth, N. J.	New York, N. Y.

1 Formerly st. p. Joseph Warne.

2 Formerly st. s. Charles Lynch.

3 Formerly st. s. Sparta.

4 Formerly st. y. Julia.

5 Formerly st. s. L. Lukenbach.

6 Formerly st. s. Owen Brady.

7 Formerly slip. Lawrence J.

8 Formerly ga. y. Unifc.

9 Formerly \*st. p. Billy Ezell.

10 Formerly (a) st. s. Linda.

11 Formerly (b) U. S. S. Delta.

## MERCHANT STEAM VESSELS OF THE UNITED STATES—Continued.

Official No.	Signal letters.	Rig.	Name of vessel.	Gross tonnage.	Net tonnage.	Length.	Breadth.	Depth.	Service.	Crew.	Indicated horsepower.	When built.	Where built.	Home port (where permanent document issues).
157461		Ga. s.	Delta	7	5	40.6	13.4	3.6	Oys.	1		1896	Morgan City, La.	Brashear, La.
202463		*St. p.	Delta	263	237	120.3	24.0	4.4	Pass.	14		1905	St. Michael, Alaska.	St. Michael, Alaska.
202669		Ga. s.	Delta	8	6	35.5	11.2	4.4	Pass.	3		1906	East Boothbay, Me.	Marblehead, Mass.
157037		St. s.	Denia Brothers	45	22	63.6	13.9	7.4	Tow.	4		1881	Greenbay, Wis.	Detroit, Mich.
157310		St. bca.	Dennis Simmons	199	149	122.5	23.2	5.5	Frt.	7	80	1891	Wilmington, Del.	Elizabeth City, N. C.
6796		St. s.	Dennis Valentine	97	81	101.0	21.0	6.0	Frt.	4		1873	Bordentown, N. J.	New York, N. Y.
157268		St. s.	Denvar	1,295	1,028	224.4	37.9	19.0	Frt.	18	725	1890	Milwaukee, Wis.	Ogdensburg, N. Y.
157028	K. R. F. N.	St. s.	Devon	4,649	2,819	368.0	48.0	23.0	Pass.	70	6,200	1901	Wilmington, Del.	New York, N. Y.
6788		St. s.	Deo Volente	40	20	65.6	17.4	7.0	Tow.	4		1873	New London, Conn.	Wilmington, Del.
203627		Ga. s.	Dependent	48	25	83.0	18.6	4.7	Pass.	8		1906	New Orleans, La.	New Orleans, La.
157309		Ga. s.	Desiree	11	10	33.5	12.3	4.8	Pass.	1		1885	Brooklyn, N. Y.	New York, N. Y.
157300		St. s.	Desmond	456	355	149.0	30.5	9.5	Frt.	10	300	1892	Port Huron, Mich.	Detroit, Mich.
203433		Ga. y.	De Soto	38	6	76.0	11.8	7.8	Yot.	3		1906	New Orleans, La.	Chicago, Ill.
157216		St. s.	Despatch	127	71	93.5	28.0	6.0	Tow.	5	175	1888	South Amboy, N. J.	New York, N. Y.
157272		St. s.	Despatch	11	6	34.5	9.1	4.0	Tow.	1		1890	Buffalo, N. Y.	Buffalo, N. Y.
157549		St. s.	DESPATCH	21	14	60.0	11.0	5.4	Pass.	3		1899	Camden, N. J.	New York, N. Y.
157566	K. P. M. F.	St. s.	Despatch	698	539	175.0	36.0	14.0	Pass.	20	400	1899	Fairhaven, Cal.	San Francisco, Cal.
200482		Ga. s.	Detective	8	5	38.0	11.0	3.0	Tow.	1		1903	Seattle, Wash.	Pt. Townsend, Wash.
201607		St. s.	Derroit	2,069	1,307	296.0	64.1	20.0	Fer.	17	1,800	1904	Esquire, Mich.	Detroit, Mich.
75529		St. s.	De Vaux Powell	61	41	67.3	18.6	7.9	Tow.	8		1873	New Baltimore, N. Y.	New York, N. Y.
157657		Ga. p.	De Wet	16	16	55.5	15.0	3.8	Pass.	2	10	1902	Morrison Bluff, Ark.	Memphis, Tenn.
157544		*St. p.	Dowey	30	26	68.0	20.6	3.0	Pass.	5		1899	Portland, Fla.	Pensacola, Fla.
157610		*Ga. p.	Dowey	12	8	46.0	10.3	2.2	Pass.	2		1901	Ste. Genevieve, Mo.	St. Louis, Mo.
157663		St. s.	Dowey	13	6	45.0	11.6	4.0	Pass.	3		1899	Dexter, N. Y.	Oswego, N. Y.
201963		*Ga. p.	Dowey	14	14	50.0	11.0	3.0	Tow.	2		1905	Moline, Ill.	Rook Island, Ill.
157406		*St. p.	Dewing & Sons	59	59	92.0	12.5	3.1	Tow.	5		1894	Pittsburg, Pa.	Pittsburg, Pa.
203033		*Ga. p.	De Witt	25	25	65.0	15.9	3.0	Pass.	4		1906	De Witt, Mo.	Kansas City, Mo.
157564		St. s.	DE WITT C. IVINS	121	82	84.6	19.0	8.8	Pass.	8	500	1900	Philadelphia, Pa.	New York, N. Y.
6147		St. s.	Dzier	36	18	58.8	14.4	8.0	Tow.	2		1896	Buffalo, N. Y.	Toledo, Ohio.
157374		St. s.	Dexter K. Cole	31	15	54.3	13.9	5.5	Oys.	4		1893	South Norwalk, Conn.	New York, N. Y.
157324		St. s.	Dial	98	33	89.3	28.8	6.2	Pass.	44		1891	PEARLINGTON, Miss.	New Orleans, La.
157035		Ga. s.	Diamond	5	5	25.6	12.6	3.8	Pass.	0		1881	Pawtucket, R. I.	Providence, R. I.
157542		St. p.	Diamond	22	14	54.4	17.9	4.0	Tow.	3		1899	Errol, N. H.	Portland, Me.
157653		St. p.	Diamond	16	10	49.0	11.4	3.0	Fsh.	2		1902	Muskegon, Mich.	Milwaukee, Wis.
200371		*St. p.	Diamond	118	75	124.0	23.0	4.4	Tow.	13		1903	Brownsville, Pa.	Pittsburg, Pa.
202587		Ga. s.	Diamond	9	8	31.9	14.2	3.9	Frt.	1		1904	Marinette, Wis.	Grand Haven, Mich.
202461		Ga. s.	Diamond L	13	9	43.0	11.5	4.2	Tow.	2		1905	Nome, Alaska	Nome, Alaska.
120685		*St. p.	Diamond O	316	276	142.5	28.4	6.6	Tow.	12		1887	Portland, Oreg.	Portland, Oreg.
157398		*St. p.	Diana	9	8	53.4	8.9	3.2	Pass.	3		1894	Carlyle, Ill.	Memphis, Tenn.
157581		Ga. y.	Diana	26	17	65.0	11.5	3.9	Yot.	2		1900	New York, N. Y.	New York, N. Y.
130254		*St. p.	Dick Clyde	76	76	95.8	17.4	3.9	Pass.	10		1881	Rook Island, Ill.	Nashville, Tenn.
157360		*St. p.	Dick Fowler	367	367	175.0	31.0	6.5	Pass.	35	550	1892	Evansville, Ind.	Paducah, Ky.
157563		St. s.	Dictator	96	65	75.0	20.9	9.5	Tow.	6		1899	Tottenville, N. Y.	New York, N. Y.
157572		Ga. s.	Dido	5	5	22.9	10.9	3.5	Fsh.	2		1900	Osterville, Mass.	Edgartown, Mass.
201849		Ga. s.	Dillard	12	6	42.0	13.7	3.5	Oys.	1		1905	Wheaton, Va.	Tappanhook, Va.
20018		*St. p.	Diamond	225	212	120.0	25.6	6.0	Frt.	10	175	1898	San Francisco, Cal.	San Francisco, Cal.
135874		St. s.	Dione	33	16	60.0	16.0	6.0	Tow.	4		1886	Philadelphia, Pa.	Boston, Mass.
157578		Ga. y.	Dione	18	15	42.5	14.2	6.0	Yot.	3		1900	Baltimore, Md.	Do.
157537		St. s.	Director	21	14	43.5	14.0	6.3	Tow.	2		1899	Long Island City, N. Y.	New York, N. Y.
157502	K. N. G. W.	St. s.	Dirigo	635	393	165.0	35.0	13.5	Pass.	37	600	1898	Houquiam, Wash.	Pt. Townsend, Wash.
200620		Ga. s.	Dirigo	12	6	41.0	9.0	2.5	Pass.	0	22	1903	Portland, Oreg.	Portland, Oreg.
130635		St. s.	Dispatch	9	0	41.2	7.7	4.5	Tow.	2		1893	Greenport, N. Y.	Washington, D. C.
157303		St. s.	Dispatch	24	13	52.0	13.8	6.1	Fsh.	2		1891	Astoria, Oreg.	Pt. Townsend, Wash.
200081		*St. p.	Dispatch	250	167	111.4	24.5	4.7	Pass.	5		1903	Parkersburg, Oreg.	Coos Bay, Oreg.
203743		Ga. s.	Dispatch	8	6	34.5	8.4	3.0	Pass.	0		1906	Marshfield, Oreg.	Do.
157562		Ga. s.	Dite	7	6	36.0	10.5	3.6	Pass.	2		1900	Patchogue, N. Y.	Patchogue, N. Y.
6889		St. s.	Dixie	12	6	52.0	8.0	3.6	Tow.	3		1875	Norfolk, Va.	Washington, D. C.
136301		*St. p.	Dixie	35	35	81.5	15.0	3.0	Mvo.	3		1892	Woodville, Wis.	Louisville, Ky.
157480		St. y.	Dixie	8	6	50.8	10.3	3.4	Yot.	1		1897	Pocomoke City, Md.	Tappanhook, Va.
157694		Ga. s.	Dixie	8	5	35.5	7.7	2.8	Pass.	0		1903	Marshfield, Oreg.	Coos Bay, Oreg.
200199		*St. p.	Dixie	142	89	83.0	25.0	4.0	Pass.	6		1903	Lumber City, Ga.	Brunswick, Ga.
201508		*St. p.	Dixie	72	72	120.4	17.3	3.9	Pass.	10	60	1894	Rome, Ga.	Mobile, Ala.
201515		*St. p.	Dixie	40	26	58.7	13.1	4.3	Pass.	3		1904	Omo, Wis.	Milwaukee, Wis.
201824		Ga. s.	Dixie	13	11	37.2	12.2	4.2	Oys.	1		1905	Brooklyn, N. Y.	New York, N. Y.
201924		Ga. s.	Dixie	11	7	41.7	9.5	3.5	Tow.	3		1905	Jacksonville, Fla.	Jacksonville, Fla.
202008		St. s.	Dixie	74	50	75.0	18.5	8.0	Tow.	8	25	1905	Madison, Md.	Philadelphia, Pa.
202675		St. s.	Dixie	7	6	35.2	7.3	3.9	Pass.	1		1905	Huntington, W. Va.	Wheeling, W. Va.
202790		*Ga. p.	Dixie	14	14	52.0	12.0	2.4	Mae.	1	15	1906	Brookport, Ill.	Paducah, Ky.
202835		Ga. s.	Dixie	5	5	32.6	11.1	2.6	Pass.	1	12	1900	Daytona, Fla.	St. Augustine, Fla.
203014		Ga. s.	Dixie	14	14	54.0	10.8	7.8	Pass.	0		1906	Fort Smith, Ark.	Memphis, Tenn.
203060	K. V. J. B.	Ga. y.	Dixie	52	35	86.4	13.6	6.7	Yot.	6		1906	Bayonne, N. J.	Galveston, Tex.
203073		Ga. s.	Dixie	13	9	40.6	10.0	4.8	Pass.	1		1906	Bellingham, Wash.	Pt. Townsend, Wash.
204187		St. s.	Dixie	37	20	60.0	14.0	4.0	Tow.	7		1907	Georgetown, S. C.	Georgetown, S. C.
203703		Ga. s.	Dixieland	14	9	57.0	20.0	2.8	Pass.	3		1906	Jacksonville, Fla.	Jacksonville, Fla.
202942		Ga. s.	Dixon	7	7	30.0	7.3	3.7	Pass.	1		1905	Dixon, Ill.	Rook Island, Ill.

1 Formerly st. s. James T. Easton.

2 Formerly \*st. p. Fannin.

3 Formerly st. p. Nellie.

4 Formerly \*st. p. Queen of the Yukon.

5 Formerly st. s. Emma S. Bradford.

6 Formerly st. s. Nantico.

7 Formerly \*st. p. Ellen.

## MERCHANT STEAM VESSELS OF THE UNITED STATES—Continued.

Official No.	Signal letters.	Rig.	Name of vessel.	Gross tonnage.	Net tonnage.	Length.	Breadth.	Depth.	Service.	Crew.	Indicated horsepower.	When built.	Where built.	Home port (where armament document issues).
157249		St. s.	Doctor	16	11	42.0	10.5	4.8	Tow.	3		1880	New York, N. Y.	Eastport, Me.
157615		St. s.	Doctor	20	15	54.5	13.5	5.6	Fah.	8		1901	Erie, Pa.	Erie, Pa.
201452		St. s.	Dr. Chapin	102	69	95.7	17.3	8.0	Frt.	3		1871	Watkins, N. Y.	Albany, N. Y.
157559		Ga. s.	Doctor Lykes	89	75	108.5	22.1	6.3	Ctl.	5		1890	Tampa, Fla.	Key West, Fla.
157011		St. s.	Dr. David Kennedy	16	10	45.1	13.1	4.3	Tow.	4		1880	Rosdout, N. Y.	Albany, N. Y.
9679		*St. p.	Dr. Frederick Hill	160	100	140.4	26.8	4.3	Fer.	5	367	1870	Metropolis, Ill.	St. Louis, Mo.
201651		St. s.	Dr. Geo. J. Moser	77	52	66.7	20.7	9.0	Tow.	4		1904	Totterville, N. Y.	New York, N. Y.
9637		St. s.	Dr. S. N. Briggs	22	11	57.0	14.5	5.8	Tow.	3	50	1899	Philadelphia, Pa.	New York, N. Y.
202780		St. s.	Dr. W. J. Newbill	94	64	78.0	18.2	6.4	Pas.	7	110	1903	Urbana, Va.	New London, Conn.
81534		St. s.	Dode	215	135	98.8	21.6	7.9	Pas.	12	138	1895	Houquiam, Wash.	Tappanhook, Va.
201773		Ga. y.	Dopora	41	28	62.4	11.0	6.7	Yct.	6		1904	New York, N. Y.	Ft. Townsend, Wash.
200992		*Ga. p.	Dolly	5	5	35.0	9.3	2.0	Mco.	1		1904	Ogawka, Ill.	New York, N. Y.
203690	K. V. R. P.	Ga. y.	Dolph	21	19	51.8	12.2	5.6	Yct.	2		1906	Long Island City, N. Y.	Burlington, Iowa.
109838	K. L. H. D.	St. s.	DOLPHIN	824	498	213.0	32.0	15.0	Pas.	60	1,500	1892	Wilmington, Del.	New York, N. Y.
157421		St. s.	Dolphin	149	88	87.5	22.4	8.7	Tow.	18		1886	Astoria, Oreg.	Ft. Townsend, Wash.
157448		Ga. s.	Dolphin	10	5	39.6	11.6	3.7	Pas.	2		1894	Santa Barbara, Cal.	Portland, Oreg.
157567		St. s.	Dolphin	47	32	69.8	17.3	6.8	Pas.	5		1896	Brooklyn, N. Y.	San Diego, Cal.
157674		St. s.	DOLPHIN	62	32	69.5	15.5	9.5	Tow.	8		1900	Seattle, Wash.	Boston, Mass.
157688		Ga. s.	Dolphin	9	9	33.8	10.4	2.9	Fah.	1		1902	Houquiam, Wash.	Ft. Townsend, Wash.
157702		Ga. s.	Dolphin	6	5	44.0	11.4	2.9	Mco.	1		1903	Pocomoke City, Md.	Do.
202944		Na. s.	Dolphin	7	7	37.6	10.6	2.4	Mco.	1	10	1903	Morehead City, N. C.	Cape Charles, Va.
203259		Na. s.	Dolphin	12	7	42.0	10.9	3.5	Fer.	4	18	1906	East Boothbay, Me.	Beaufort, N. C.
203386		Ga. s.	Dolphin	7	7	30.0	7.0	3.5	Fah.	1		1906	Clinton, Iowa.	Boothbay, Me.
157470		*St. p.	Dolphin No. 3	564	355	156.0	32.0	5.0	Tow.	19	890	1907	Ballard, Wash.	Rock Island, Ill.
157619		St. s.	Don	11	8	44.0	12.0	4.5	Fah.	6		1901	Jeffersonville, Ind.	Ft. Townsend, Wash.
157644		*St. p.	Donca	59	59	109.5	18.4	3.0	Pas.	12		1901	Erie, Pa.	Memphis, Tenn.
157649		St. y.	DOOZIE	47	27	80.0	13.0	3.6	Yct.	5		1901	River, Ky.	Erie, Pa.
157000		St. s.	Dora	320	217	112.0	27.2	13.2	Pas.	13	80	1901	Racine, Wis.	Cincinnati, Ohio.
157612		*St. p.	Dora	14	8	50.0	11.4	3.6	Tow.	4		1901	San Francisco, Cal.	Chicago, Ill.
201107		Ga. s.	Dora	13	10	43.9	12.5	4.4	Pas.	2		1904	Richmond, Va.	Ft. Townsend, Wash.
202896		*Ga. p.	Dora Clark	14	14	50.0	12.0	2.8	Pas.	1		1906	Hoboken, N. J.	Richmond, Va.
157133		Ga. s.	Dorado	8	8	28.4	12.0	2.8	Mco.	1		1884	Shawmstown, Ill.	New York, N. Y.
203171		*Ga. p.	Dorance	12	9	54.0	9.7	3.5	Tow.	4	14	1906	Portsmouth, Va.	Evansville, Ind.
157600		Ga. s.	Dorcas	28	14	53.4	18.0	6.6	Fah.	8		1901	Vicksburg, Miss.	Fall River, Mass.
200421		*St. p.	Dorcas Bowman	53	40	83.0	14.5	1.5	Tow.	10		1903	Vicksburg, Miss.	Vicksburg, Miss.
157238		K. U. D. Q.	Dorchester	2,573	1,875	261.0	40.0	15.3	Pas.	28	1,500	1890	Essex, Mass.	Knicksunk, Me.
201406		St. s.	Doris	15	9	53.0	12.8	5.5	Frt.	3		1904	Grayville, Ill.	Evansville, Ind.
157377		St. s.	DOROTHEA	79	39	80.3	17.0	8.4	Pas.	8	250	1893	Wilmington, Del.	Baltimore, Md.
157505		*St. p.	Dorothy	74	57	72.6	16.2	6.0	Pas.	8		1904	Roque Bluff, Me.	Eastport, Me.
157569		St. s.	Dorothy	126	82	75.3	21.0	3.8	Frt.	7		1896	Sparrows Point, Md.	Norfolk, Va.
157805		St. s.	Dorothy	8	5	37.0	10.3	3.5	Tow.	1		1900	Westerly, R. I.	Brunswick, Ga.
157621		St. s.	Dorothy	90	62	72.4	15.7	5.0	Pas.	4		1901	Seattle, Wash.	Tooms, Wash.
157682		St. s.	Dorothy	33	22	71.5	15.6	6.2	Pas.	6		1901	San Francisco, Cal.	Nacoma, Alaska.
157689		St. s.	Dorothy	90	62	72.4	15.7	5.0	Pas.	4		1901	Buffalo, N. Y.	Buffalo, N. Y.
200176		St. p.	Dorothy	59	40	64.1	15.3	6.5	Pas.	26	850	1898	Scranton, Miss.	Galveston, Tex.
201220		St. y.	Dorothy	30	19	82.9	12.7	3.6	Tow.	6		1882	West Hartlepool, Eng.	New York, N. Y.
201397		St. s.	Dorothy	25	17	47.7	13.8	5.3	Yct.	2	40	1904	Barnaby, Wash.	Seattle, Wash.
201836		Ga. y.	Dorothy	605	287	147.0	24.8	16.8	Frt.	13		1891	Carondelet, Mo.	St. Joseph, Mo.
202061		Ga. s.	Dorothy	14	10	43.0	11.0	3.2	Yct.	3	22	1902	Clinton, Conn.	New Haven, Conn.
203003		Ga. s.	Dorothy	12	8	50.6	11.4	7.0	Mco.	2	16	1902	Bergen, Norway	Wilmington, Del.
203272		Na. y.	Dorothy	18	12	45.5	12.3	5.0	Yct.	2		1906	Miami, Fla.	Key West, Fla.
203926		Ga. s.	Dorothy	12	7	43.3	11.9	2.3	Frt.	1	12	1907	Tottenville, N. Y.	Cape Charles, Va.
202950		Na. s.	Dorothy H.	9	6	35.6	10.3	3.2	Fah.	1		1906	Vinalhaven, Me.	Boston, Mass.
157416		Ga. s.	Dorothy T.	7	7	24.8	12.0	3.6	Frt.	1		1896	Saco, Me.	Charleston, S. C.
157622		Ga. s.	Dorothy A. Parsons	19	14	62.0	17.3	4.2	Oys.	1		1901	St. Petersburg, Fla.	Tampa, Fla.
157485		St. s.	Dorothy F. Wacker	221	128	129.2	23.8	10.8	Fah.	43	450	1897	Astoria, Oreg.	Boston, Mass.
202724		St. s.	DOROTHY K. JAMES	38	38	66.5	16.5	4.5	Pas.	5	125	1905	New Bedford, Mass.	New Bedford, Mass.
203146		Ga. s.	Dorris	9	6	37.5	11.5	4.0	Wat.	2		1906	Oriole, Md.	Cape Charles, Va.
157652		Na. y.	Dorryn	11	7	39.4	9.5	4.0	Yct.	1	10	1901	Pocomoke City, Md.	Baltimore, Md.
157048		Ga. y.	Dort	20	20	49.0	15.3	3.6	Yct.	1		1897	Chattanooga, Tenn.	Chattanooga, Tenn.
157289		St. s.	Dot	6	5	36.4	7.9	3.0	Mco.	1		1891	South Portland, Me.	Portland, Me.
200696		Ga. s.	Dot	7	6	35.4	12.6	2.6	Pas.	1		1904	New York, N. Y.	Oswego, N. Y.
157064		St. s.	Douglas	230	123	120.2	22.9	8.7	Pas.	11	250	1882	do	Annapolis, Md.
157204		St. s.	Douglas	97	67	82.6	18.4	7.7	Pas.	6		1888	Berwick, La.	Brashear, La.
76075		St. s.	Douglas Alexander	226	174	109.0	22.0	7.0	Frt.	8	109	1879	Belle Isle, La.	Galveston, Tex.
157589		*St. p.	Douglas Hall	122	122	127.5	27.2	4.3	Tow.	11	350	1900	Saugatuck, Mich.	Port Huron, Mich.
157652		St. s.	DOUGLASS HOUGHTON	5,332	4,034	456.0	50.0	24.2	Pas.	30	2,300	1899	Toledo, Ohio	Detroit, Mich.
146547		St. s.	Dove	85	58	74.5	17.0	5.1	Pas.	4		1899	Philadelphia, Pa.	New York, N. Y.
157166		St. s.	Dove	50	26	83.3	12.4	6.0	Mco.	4		1885	Cincinnati, Ohio	Cincinnati, Ohio.
157610		St. s.	Dove	18	11	47.0	8.0	1.5	Tow.	3		1899	Cleveland, Ohio	Duluth, Minn.
157318		*St. p.	Dover	244	191	160.0	33.5	3.5	Pas.	28	160	1891	Portland, Oreg.	Seattle, Wash.

1 Formerly schooner Wm. J. Bryant.

2 (a) Foster.

3 Formerly st. s. (b) The Foster.

4 Formerly st. s. Dorothy.

5 (a) Surf City.

6 (b) Pauline.

7 Formerly British st. Wisters.

8 Formerly U. S. Eng. \*st. p. Melusina.

9 Formerly Norwegian st. s. Iberia.

10 Formerly st. s. John E. Tygart.

11 Formerly st. s. Typhoon.



## MERCHANT STEAM VESSELS OF THE UNITED STATES—Continued.

Official No.	Signal letters.	Rig.	Name of vessel.	Gross tonnage.	Net tonnage.	Length.	Breadth.	Depth.	Service.	Crew.	Indicated horsepower.	When built.	Where built.	Home port (where permanent document issues).
80990	J. N. M. S.	St. s.	Dover	617	397	165.0	28.0	12.0	Frt.	11	400	1873	Wilmington, Del.	New York, N. Y.
20244		St. s.	Downer	65	44	64.7	19.0	8.0	Tow.	5		1905	Tottenville, N. Y.	Do.
6		St. s.	Dragon	28	14	32.5	14.0	6.0	Tow.	2		1866	Buffalo, N. Y.	Toledo, Ohio.
20353		Ga. y.	Dragon	12	8	49.8	8.2	2.8	Yct.	0		1906	Seattle, Wash.	Seattle, Wash.
20360		Ga. s.	Dragon	11	8	38.2	12.2	4.5	Tow.	3		1905	New Rochelle, N. Y.	Brunswick, Ga.
20381		Ga. s.	Drake	10	7	25.0	11.7	2.6	Frt.	2		1907	James Island, S. C.	Charleston, S. C.
1297		St. s.	Dreadnaught	81	55	98.6	17.5	6.4	Oya.	6		1908	Bristol, R. I.	Bridgeport, Conn.
157031		St. s.	Dreadnaught	31	15	68.8	15.4	6.0	Tow.	6		1881	Cleveland, Ohio.	Duluth, Minn.
157383		St. s.	Dream	22	11	56.9	12.1	4.4	Pas.	2		1903	Bridgeport, Conn.	New London, Conn.
20387	K. V. G. L.	GA. y.	Dreamer	23	19	58.0	10.9	5.0	Yct.	3	2	1906	New York, N. Y.	New York, N. Y.
110322		St. p.	Dreamland	1,285	978	272.9	37.0	10.8	Pas.	42	1,997	1878	Wilmington, Del.	Do.
157604		*St. p.	Dredger No. 1	282	222	100.0	26.2	6.7	Frt.	6	64	1898	Portland, Oreg.	Seattle, Wash.
201072		St. s.	Dresden	30	18	61.0	10.6	5.3	Frt.	2		1900	Clemson, N. Y.	Plattsburg, N. Y.
157333		Ga. s.	Drift	6	6	31.8	11.6	3.7	Pas.	2		1901	Red Bluff, Tex.	Galveston, Tex.
6685		St. s.	Drusilla M. Cox	38	19	58.7	16.2	6.6	Tow.	4		1878	Philadelphia, Pa.	New York, N. Y.
126733		Na. s.	Duane	16	14	41.3	14.3	4.6	Msc.	1		1900	Tottenville, N. Y.	Do.
157113		St. s. bt.	Du Bois	136	107	96.0	17.8	9.0	Frt.	5	65	1883	Buffalo, N. Y.	Buffalo, N. Y.
157636	K. R. F. J.	St. s.	Dubois	223	151	105.4	25.4	12.0	Tow.	9	450	1901	Tottenville, N. Y.	New York, N. Y.
150172		*St. p.	Dubuque	748	748	257.2	40.6	6.1	Pas.	73	858	1879	Cincinnati, Ohio.	St. Louis, Mo.
200822		*St. p.	Duce	8	6	50.2	10.4	2.0	Tow.	4		1891	St. Louis, Mo.	Evansville, Ind.
111080	K. M. H. C.	St. y.	Duchess	55	33	99.5	13.8	8.2	Yct.	8		1895	Braintree, Mass.	New York, N. Y.
140891		St. s.	Duchess	30	24	68.0	13.8	6.6	Fsh.	2		1887	Geneva, N. Y.	Sandusky, Ohio.
141420		St. s.	Duchess	16	12	46.0	10.4	3.1	Pas.	3		1897	Chicago, Ill.	St. Louis, Mo.
157899		St. s.	Duchess	7	5	37.0	8.2	3.0	Msc.	10		1901	Peoria, Ill.	Peoria, Ill.
157777		St. s.	Dudley Pray	215	107	108.8	25.5	13.3	Tow.	10	500	1890	Boston, Mass.	Boston, Mass.
157654		GA. s.	Dulcena	30	14	37.6	12.4	4.3	Frt.	1		1902	Cedar Bayou, Tex.	Galveston, Tex.
157779		St. s.	Duluth	247	163	98.0	29.9	10.0	Pas.	7	425	1890	Cleveland, Ohio.	Grand Haven, Mich.
203693		St. s.	Duruvu	4,623	3,785	381.6	50.2	26.0	Pas.	23	1,500	1903	Chicago, Ill.	Buffalo, N. Y.
157318		St. s.	Dumping	16	8	37.4	11.2	4.2	Tow.	2		1887	Fall River, Mass.	Boston, Mass.
157404		St. s.	Dunbar	23	21	67.3	14.6	4.8	Msc.	5		1894	Peoria, Ill.	Peoria, Ill.
157096		St. s.	Duncan City	179	89	104.4	18.5	9.3	Tow.	8	250	1883	Manitowoc, Wis.	Milwaukee, Wis.
157127		St. s.	Duncan Robertson	37	23	62.5	15.6	6.8	Tow.	4		1884	Grand Haven, Mich.	Marquette, Mich.
96220		St. s.	Dunmore	71	35	81.5	15.6	8.4	Tow.	5		1873	Brooklyn, N. Y.	New York, N. Y.
200635		*St. p.	Duplin	59	37	69.3	20.5	3.8	Pas.	11		1904	Chinquapin, N. C.	Wilmington, N. C.
96067		*St. p.	Duquesne	622	622	213.2	34.3	5.6	Tow.	32	1,420	1887	Cincinnati, Ohio.	Pittsburg, Pa.
157418	K. M. F. T.	St. y.	Duquesne	82	41	119.6	15.7	8.9	Yct.	11		1895	Bristol, R. I.	St. Louis, Mo.
202727		*St. p.	Dura	22	22	60.0	14.5	3.5	Tow.	4		1905	Deweyville, Tex.	Port Arthur, Tex.
157396		St. s.	Duro	11	7	40.8	13.0	3.0	Pld.	3		1894	Cleveland, Ohio.	Cleveland, Ohio.
201896		St. s.	Duro	16	12	45.6	12.0	3.0	Msc.	3		1905	Youngstown, N. Y.	Rochester, N. Y.
157322		*St. p.	Dusty Diamond	101	96	75.0	17.0	4.0	Frt.	15		1898	St. Michael, Alaska.	St. Michael, Alaska.
157301		St. s.	Dutchess	21	10	46.0	13.0	5.4	Tow.	2		1891	Newburgh, N. Y.	Albany, N. Y.
201345		St. s.	Duval	348	316	112.0	40.5	10.0	Fer.	15	200	1904	Jacksonville, Fla.	Jacksonville, Fla.
157456		GA. s.	Duxbury	37	23	61.5	19.0	5.1	Frt.	6		1896	Benicia, Cal.	Nome, Alaska.
<b>E.</b>														
136542		*St. p.	E. Douglas	93	93	112.0	24.0	4.0	Pas.	25		1896	Wabasha, Minn.	Mobile, Ala.
136502		GA. s.	E. McNichol	28	21	53.0	16.7	6.8	Frt.	2		1895	Bristol, Me.	Maclias, Me.
136270		*St. p.	E. Rutledge	212	212	132.7	30.5	4.7	Pas.	21	375	1892	Rock Island, Ill.	Rock Island, Ill.
136259		*St. p.	E. A. Haves	49	33	80.0	18.6	3.2	Frt.	5	45	1895	Point Caswell, N. C.	Wilmington, N. C.
200780		GA. s.	E. A. Hegg	11	7	40.0	10.5	4.0	Pas.	1		1904	Seattle, Wash.	Ketchikan, Alaska.
9854		St. s.	E. A. Packer	72	36	84.0	21.3	7.8	Tow.	6		1872	Philadelphia, Pa.	New York, N. Y.
126315		St. s.	E. A. Shores, Jr.	519	396	176.0	34.2	10.2	Frt.	17	450	1892	Sheboygan, Wis.	Cleveland, Ohio.
126141		St. s.	E. B. Lane, Jr.	32	16	53.4	12.4	5.8	Tow.	3		1890	Portsmouth, Va.	Norfolk, Va.
136032		St. s.	E. C. Baker	163	76	102.0	21.6	9.0	Tow.	10	550	1899	Philadelphia, Pa.	Albany, N. Y.
136681		St. s.	E. C. Maytham	55	27	67.5	16.6	9.4	Tow.	3		1885	Buffalo, N. Y.	Buffalo, N. Y.
136077		St. s.	E. C. Oggel	25	17	49.1	12.8	6.6	Fsh.	8		1874	Grand Haven, Mich.	Erie, Pa.
136192		St. s.	E. C. Pope	2,637	2,064	317.2	42.2	20.8	Frt.	20	1,150	1891	Wyandotte, Mich.	Duluth, Minn.
202896		St. s.	E. D. CARTER	6,359	5,063	504.0	54.1	30.0	Frt.	23	1,650	1906	do.	Erie, Pa.
135116		St. s.	E. D. Holton	24	12	58.8	14.6	6.7	Tow.	3		1874	Milwaukee, Wis.	Grand Haven, Mich.
201159		GA. s.	E. D. M.	14	11	33.3	10.1	3.6	Pas.	0		1904	Seattle, Wash.	Juneau, Alaska.
136582		St. s.	E. E. Frost	10	7	37.7	11.0	5.0	Tow.	2		1885	Oswego, N. Y.	Buffalo, N. Y.
136014		St. s.	E. E. Rice	38	20	61.6	15.6	6.9	Tow.	2		1888	Baugatuck, Mich.	Sandusky, Ohio.
135317		St. s.	E. E. Simpson	109	54	93.4	20.1	10.8	Pas.	11	250	1877	Camden, N. J.	Pensacola, Fla.
204265		*GA. p.	E. F. Daws	21	21	60.0	18.5	2.8				1906	Maple Landing, Iowa	Sioux City, Iowa.
135334		St. s.	E. F. Gould	261	248	137.3	28.0	8.5	Frt.	9	54	1875	Carrollton, Mich.	Detroit, Mich.
136220		St. s.	E. G. Crosby	84	42	89.0	18.2	9.5	Tow.	3		1892	Grand Haven, Mich.	Buffalo, N. Y.
136357		St. s.	E. G. Maxwell	88	56	96.3	20.0	8.0	Tow.	3		1893	do.	Marquette, Mich.
204179	K. W. D. F.	St. s.	E. G. REYNOLDS	192	131	106.0	23.5	12.0	Tow.	7	500	1907	Camden, N. J.	Philadelphia, Pa.
136239		St. s. bt.	E. H. Heath	99	75	100.8	17.6	7.0	Frt.	4		1876	Lockport, Ill.	Chicago, Ill.
136258		St. s.	E. H. Jackson	81	63	80.6	15.9	10.7	Pas.	6		1891	Charleston, S. C.	Charleston, S. C.
137066		St. s.	E. J. Codd	141	90	125.0	22.0	9.0	Fsh.	23	300	1903	Pocomoke City, Md.	New London, Conn.
203108		St. s.	E. J. EARLING	6,657	5,140	535.5	55.0	31.0	Frt.	24		1906	Superior, Wis.	Duluth, Minn.
136983		St. s.	E. J. Tull	119	73	112.0	18.4	7.7	Frt.	24		1902	Pocomoke City, Md.	Tappahannock, Va.

1 Formerly st. s. Westover.

2 Formerly st. s. Annie.

3 Formerly st. p. (a) Republic.

(b) Cape May.

4 Formerly sloop Chief.

5 Formerly \*st. p. Pittsburg.

6 Formerly U. S. Eng. \*st. p. Tender No. 2.

7 Formerly st. y. (a) Rajah.

(b) Marcella.

8 Formerly st. s. Loretta Englesbe.

9 Formerly st. s. La Tosca.

10 Formerly st. s. H. B. Whipple.

11 Formerly \*st. p. H. M. Hoxie.



## MERCHANT STEAM VESSELS OF THE UNITED STATES—Continued.

Official No.	Signal letters.	Rlg.	Name of vessel.	Gross tonnage.	Net tonnage.	Length.	Breadth.	Depth.	Service.	Crew.	Indicated horsepower.	When built.	Where built.	Home port (where permanent document issued).
130968	.	St. s.	E. K. Bishop	44	29	71.0	19.0	4.8	Frt.	4	.....	1902	Newbern, N. C.	Wilmington, N. C.
130267	.	St. s.	E. L. Dwyer	64	44	60.0	17.0	5.9	Fah.	4	.....	1892	Astoria, Oreg.	Pt. Townsend, Wash.
135980	.	St. s.	E. L. Levy	142	71	104.5	21.5	8.0	Tow.	10	550	1888	Philadelphia, Pa.	Albany, N. Y.
130724	K. N. T. S.	St. s.	E. L. RUSSELL	206	100	108.9	22.0	12.2	Pas.	12	600	1899	Camden, N. J.	Port Arthur, Tex.
203540	.	St. s.	E. L. WALLACE	4,050	3,078	420.0	52.2	29.0	Pas.	21	1,600	1906	Ecorse, Mich.	Detroit, Mich.
130180	.	St. s.	E. M. B. A.	44	21	71.0	17.8	7.0	Fah.	3	.....	1891	Grand Haven, Mich.	Marquette, Mich.
135475	.	St. s.	E. M. Millard	91	49	90.4	20.0	9.4	Tow.	4	.....	1880	Athens, N. Y.	New York, N. Y.
135983	.	St. s.	E. M. Peck	1,809	1,572	252.0	40.2	18.0	Frt.	17	875	1888	Wyandotte, Mich.	Milwaukee, Wis.
130777	.	St. s.	E. M. Short	27	16	82.0	14.2	3.7	Tow.	3	.....	1899	Washington, N. C.	Newbern, N. C.
130670	.	St. s.	E. N. SAUNDERS	4,305	3,398	390.0	50.0	28.0	Frt.	21	1,450	1902	Lorain, Ohio	Cleveland, Ohio.
200400	.	Ga. s.t.	E. O. Gladdys	29	25	57.6	17.9	4.2	Frt.	3	.....	1903	Lake Charles, La.	Brashear, La.
135500	.	St. o. bt.	E. P. Cook	135	115	96.4	17.8	8.9	Frt.	3	.....	1881	Havana, N. Y.	Buffalo, N. Y.
130145	.	St. y.	E. P. Dickson	17	9	48.5	11.7	4.4	Yct.	2	.....	1888	Laconia, N. H.	Portsmouth, N. H.
130401	.	*St. p.	E. R. ANDREWS	460	351	165.0	32.5	5.2	Pas.	23	800	1894	Jeffersonville, Ind.	Cincinnati, Ohio.
130152	.	St. s.	E. S. Atwood	94	47	84.4	21.0	9.7	Tow.	6	.....	1890	Noank, Conn.	New York, N. Y.
90147	.	St. s.	E. S. Booth	38	19	54.0	10.1	6.8	Tow.	3	.....	1892	Philadelphia, Pa.	Do.
135211	.	St. s.	E. T. Carrington	52	30	76.3	19.1	6.1	Pas.	4	.....	1870	Bangor, Mich.	Duluth, Minn.
135205	.	St. s.	E. T. De Blois	81	53	92.0	18.0	8.0	Fah.	10	.....	1877	South Bristol, Me.	Newport, R. I.
130522	.	St. o. bt.	E. T. Douglass	137	93	91.4	17.7	9.0	Frt.	4	103	1895	Buffalo, N. Y.	New York, N. Y.
130848	.	*St. p.	E. T. Slider	92	92	110.0	24.0	3.5	Tow.	10	.....	1900	Jeffersonville, Ind.	Louisville, Ky.
130712	.	St. s.	E. T. Williams	97	48	81.0	21.0	9.0	Pas.	7	.....	1898	Baltimore, Md.	New York, N. Y.
135958	.	St. s.	E. V. McCauley	130	68	90.5	20.5	10.5	Tow.	9	350	1887	Camden, N. J.	Norfolk, Va.
130872	.	St. s.	E. W. Edwards	118	68	109.5	20.0	8.0	Fah.	8	220	1901	Baltimore, Md.	Tappahannock, Va.
130203	.	St. s.	E. W. Marts	27	13	51.0	14.1	6.9	Tow.	6	80	1892	Do.	Newbern, N. C.
130547	.	St. s.	E. W. OGLEBAY	3,006	3,019	375.6	45.8	23.2	Frt.	19	1,285	1906	West Bay City, Mich.	Cleveland, Ohio.
130720	.	St. s.	E. W. Sutton, Jr.	33	22	59.1	13.2	6.0	Fah.	5	.....	1902	Buffalo, N. Y.	Buffalo, N. Y.
90404	.	St. s.	E. A. S. CLARKE	4,713	3,169	418.0	50.0	24.0	Pas.	22	1,700	1899	Cleveland, Ohio.	Cleveland, Ohio.
8353	.	Ga. s.	E. M. J. Betty	25	23	50.6	15.8	5.2	Frt.	2	.....	1868	Hatteras, N. C.	Bridgeport, Conn.
136877	.	St. s.	E. Benson Dennis	100	64	100.0	19.2	9.8	Fah.	27	.....	1901	Pocomoke City, Md.	Crisfield, Md.
201388	.	St. s.	E. Clay Timanus	61	41	72.0	18.0	8.4	Pas.	6	200	1904	Baltimore, Md.	Baltimore, Md.
130530	.	St. s.	E. Frank Coe	153	104	103.1	28.9	7.8	Frt.	6	270	1893	Athens, N. Y.	New York, N. Y.
136732	.	St. s.	E. Warren Reed	158	82	122.2	19.8	9.7	Pas.	24	.....	1899	Pocomoke City, Md.	Tappahannock, Va.
8503	.	St. s.	Eagle	170	114	102.4	28.8	7.7	Pas.	9	.....	1861	Myrtle, Conn.	Bridgeport, Conn.
83272	.	*St. p.	Eagle	182	131	123.0	25.0	9.5	Pas.	9	450	1873	Detroit, Mich.	Chicago, Ill.
77317	.	*St. p.	Eagle	188	188	145.0	28.0	4.0	Tow.	13	375	1883	Jeffersonville, Ind.	St. Louis, Mo.
135443	.	*St. p.	Eagle	185	185	140.0	24.5	4.8	Tow.	11	700	1880	Pittsburg, Pa.	New Orleans, La.
135950	.	St. s.	Eagle	65	43	61.3	21.4	5.8	Frt.	2	.....	1887	Gloucester, Mass.	Gloucester, Mass.
130588	.	Ga. s.	Eagle	9	8	35.0	10.6	3.3	Msc.	1	.....	1896	Patchogue, N. Y.	Patchogue, N. Y.
130815	.	*St. p.	Eagle	17	11	42.0	10.0	3.5	Pas.	5	.....	1900	Judsonia, Ark.	Memphis, Tenn.
130857	.	Ga. s.	Eagle	14	10	53.9	10.4	3.5	Pas.	1	.....	1900	Warrenton, Oreg.	Pt. Townsend, Wash.
130901	.	Al. y.	Eagle	30	23	62.5	15.4	4.4	Yct.	2	.....	1901	Croton, N. Y.	New York, N. Y.
130900	.	Ga. s.	Eagle	9	8	37.5	8.7	2.1	Tow.	1	.....	1900	Seattle, Wash.	Juneau, Alaska.
200010	.	Ga. s.	Eagle	12	9	40.6	8.5	4.0	Pas.	1	.....	1903	Marshfield, Oreg.	Coos Bay, Oreg.
200030	.	St. s.	Eagle	10	11	47.0	14.0	5.0	Fah.	6	.....	1903	Erie, Pa.	Erie, Pa.
200620	.	*Ga. p.	Eagle	11	8	04.0	10.0	1.9	Pas.	1	.....	1904	Grantsville, W. Va.	Wheeling, W. Va.
201309	.	Ga. s.	Eagle	9	0	38.0	9.0	3.5	Tow.	1	15	1904	Southend, Wash.	Pt. Townsend, Wash.
201070	.	St. s.	Eagle	14	9	50.0	10.0	5.0	Msc.	3	10	1905	West De Pere, Wis.	Milwaukee, Wis.
202450	.	Ga. s.	Eagle	10	10	38.0	10.2	3.0	Msc.	1	.....	1905	East San Pedro, Cal.	Los Angeles, Cal.
203410	.	Na. s.	Eagle	8	8	37.5	9.1	5.2	Frt.	1	.....	1906	Buffalo, N. Y.	Buffalo, N. Y.
204177	.	Ga. s.	Eagle	20	5	57.5	13.1	3.9	Tow.	1	.....	1907	Morehead City, N. C.	Newbern, N. C.
130607	.	Ga. s.	Eagle Bird	8	7	31.0	13.7	3.5	Frt.	2	.....	1896	Mount Pleasant, S. C.	Charleston, S. C.
135703	.	St. p.	Eagle Point	50	50	90.0	22.0	3.0	Pas.	4	.....	1884	Dubuque, Iowa.	Dubuque, Iowa.
201049	.	Ga. s.	Eagle Point	7	6	35.0	7.0	6.2	Pas.	1	.....	1904	East Dubuque, Ill.	Do.
135758	.	St. s.	Eaglet	380	339	160.4	23.4	8.5	Frt.	9	175	1884	Wilmington, Del.	Boston, Mass.
130332	.	Ga. s.	Earle	14	13	51.2	14.4	3.3	Frt.	2	.....	1892	Smyrna, N. C.	Norfolk, Va.
130940	.	Ga. s.	Earle	14	9	41.2	15.7	3.6	Oys.	1	.....	1901	Tottenville, N. Y.	Cold Spring, N. Y.
130415	.	Ga. s.	Earl and Nettle	24	23	46.6	15.5	6.5	Msc.	4	.....	1893	Bath, Me.	Newport, R. I.
135009	.	St. s.	Easby	28	14	60.1	15.9	6.4	Tow.	7	.....	1888	Baltimore, Md.	Baltimore, Md.
81290	.	St. s.	East Chester	39	19	57.1	18.5	6.5	Tow.	4	.....	1890	Tottenville, N. Y.	New York, N. Y.
202774	.	Ga. y.	East Wind	10	14	42.0	11.2	3.8	Yct.	2	.....	1905	Boston, Mass.	St. Augustine, Fla.
135072	.	St. p.	Eastern Shore	701	654	176.0	35.0	9.5	Pas.	3	800	1883	Wilmington, Del.	Baltimore, Md.
130981	.	St. p.	EASTERN STATES	3,077	1,500	350.0	44.0	19.9	Pas.	136	4,200	1902	Wyandotte, Mich.	Detroit, Mich.
200031	.	St. s.	EASTLAND	1,061	1,218	265.0	38.2	19.5	Pas.	74	3,000	1903	Port Huron, Mich.	Cleveland, Ohio.
130508	.	St. s.	EASTON	460	313	154.8	30.0	9.7	Pas.	13	500	1896	Baltimore, Md.	Duluth, Minn.
130912	.	St. s.	Eastport	64	33	76.0	19.5	6.5	Fer.	4	.....	1901	Dennysville, Me.	Lubeck, Me.
110527	.	St. s.	Eastside	22	11	63.0	16.2	4.5	Pas.	3	.....	1882	Philadelphia, Pa.	Philadelphia, Pa.
203325	.	Ga. s.	Easy Times	10	9	30.1	13.8	3.5	Msc.	2	.....	1902	New York, N. Y.	New York, N. Y.
130994	.	*St. p.	Ebaugh	50	50	94.5	17.5	3.5	Pas.	5	90	1902	Pekin, Ill.	Peoria, Ill.
130073	.	St. s.	Eben Hodge	54	27	67.2	17.7	7.5	Tow.	3	.....	1889	Essex, Mass.	Providence, R. I.
130011	.	St. s.	Eber Ward	1,343	1,037	213.2	37.0	22.2	Frt.	20	600	1888	West Bay City, Mich.	Port Huron, Mich.
135132	.	St. s.	Echo	18	12	66.3	12.0	5.0	Pas.	2	.....	1875	New York, N. Y.	Albany, N. Y.
130541	.	St. s.	Echo	136	68	103.8	21.0	10.0	Tow.	9	450	1883	Camden, N. J.	Mobile, Ala.
130280	.	St. s.	Echo	15	10	48.0	11.3	4.7	Pas.	5	.....	1892	Benton Harbor, Mich.	St. Louis, Mo.
130700	.	Ga. y.	Echo	24	21	57.5	10.6	4.0	Yct.	1	.....	1894	New York, N. Y.	Patchogue, N. Y.

1 Formerly st. s. Harry A. Berwind.

2 Formerly st. s. H. C. Frick.

3 Formerly st. s. Hunter.

4 Formerly st. s. Gazelle.

5 Formerly \*st. p. Julien Poydras.

6 Formerly st. s. West Farms.

7 Formerly st. a. Relief.

† Composite.

## MERCHANT STEAM VESSELS OF THE UNITED STATES—Continued.

Official No.	Signal letters.	Rig.	Name of vessel.	Gross tonnage.	Net tonnage.	Length.	Breadth.	Depth.	Service.	Crew.	Indicated horsepower.	When built.	Where built.	Home port (where permanent document issues).
136791		St. s.	Echo	56	38	66.5	18.2	7.3	Tow.	5		1900	Tacoma, Wash.	Tacoma, Wash.
136887		*St. p.	Echo	78	53	68.0	16.4	3.0	Pass.	3		1901	Coquille, Oreg.	Cocos Bay, Oreg.
200993		*Ga. p.	Echo	10	10	37.0	8.0	2.0	Pass.	1		1804	Torre Haute, Ind.	Evansville, Ind.
201336		Ga. s.	Echo	15	6	47.5	10.9	3.0	Tow.	1	25	1904	Cedar Bayou, Tex.	Tampa, Fla.
202358		Ga. s.	Echo	42	24	65.8	10.2	4.2	Frt.	3		1905	Cedar Bayou, Tex.	Galveston, Tex.
203739		*Ga. p.	Echo	12	12	50.0	12.0	2.0	Pass.	2		1906	Brookport, Ill.	Paducah, Ky.
136293		St. s.	Eclipse	32	16	42.6	17.0	4.0	Fsh.	6		1892	Islip, N. Y.	Patchogue, N. Y.
136504		St. s.	Eclipse	17	7	45.2	12.0	4.6	Fsh.	3		1895	Ballard, Wash.	Pt. Townsend, Wash.
136785	K. P. S. O.	Na. s.	Eclipse	211	163	104.0	27.0	10.2	Frt.	14	125	1900	Benlola, Cal.	Honolulu, Hawaii.
137000		*St. p.	Eclipse	57	57	100.0	21.2	3.9	Tow.	10		1903	Higginsport, Ohio	Nashville, Tenn.
201728		*St. p.	Eclipse	148	148	124.9	24.6	4.1	Pass.	12		1905	Dubuque, Iowa	Rock Island, Ill.
202227		Ga. s.	Eclipse	11	10	32.4	9.0	3.4	Fsh.	2		1905	Two Rivers, Wis.	Milwaukee, Wis.
204271		*St. p.	Economic	68	58	92.4	20.2	3.9	Frt.	8	40	1907	Rome, Ga.	Mobile, Ala.
136935		Ga. s.	Edco	12	11	46.6	10.5	2.9	Tow.	2		1901	St. Joseph, Mich.	New Orleans, La.
136993		*St. p.	Ed Davison	92	92	122.0	25.0	4.5	Drg.	11		1888	Pittsburg, Pa.	Pittsburg, Pa.
202450		Ga. s.	Ed Gibbs	10	10	38.2	14.3	3.1	Pass.	1		1905	North Galveston, Tex.	Galveston, Tex.
136990		St. s.	Eddie	17	8	47.0	13.0	6.0	Tow.	3	40	1885	Baltimore, Md.	Boston, Mass.
136198		Ga. s.	Eddie Pert	11	9	32.5	11.0	4.7	Fsh.	1		1891	Lynn, Mass.	Machias, Me.
8622		Ga. s.	Eddie A. Minot	13	8	45.6	14.6	5.0	Fsh.	6		1870	Harpwell, Me.	Gloucester, Mass.
136006		St. s.	Eddie H. Garrison	38	19	61.0	15.2	6.8	Tow.	4		1888	Brooklyn, N. Y.	New York, N. Y.
136781		*St. p.	Ed. Roberts	213	263	173.0	32.5	5.6	Tow.	30		1884	Madison, Ind.	Pittsburg, Pa.
136765		Ga. s.	Ed E. Kalkins	7	5	36.7	9.2	3.2	Frt.	1		1899	Fairhaven, Wash.	Ketchikan, Alaska.
150223		St. s.	Ed. F. Murray	54	27	66.7	17.5	8.1	Tow.	7		1881	Brooklyn, N. Y.	Albany, N. Y.
200302		Ga. s.	Eddlewill	6	5	25.0	8.8	3.6	Tow.	1		1902	Seattle, Wash.	Seattle, Wash.
137049		Ga. s.	Edenia	13	7	42.4	16.0	4.0	Oys.	2		1902	Tottenville, N. Y.	New York, N. Y.
2759		St. s.	Edenton	205	215	120.0	22.4	8.3	Pass.	11		1871	Philadelphia, Pa.	Do.
136127		St. s.	Edgar	26	13	60.0	14.0	0.0	Pass.	3	50	1890	San Francisco, Cal.	Pt. Townsend, Wash.
136995		St. s.	Edgar	34	23	71.3	15.6	6.2	Pass.	7		1901	Seranton, Miss.	Gulfport, Miss.
8523		St. s.	Edgar Baxter	60	30	68.2	17.5	8.6	Tow.	4		1869	Chester, Pa.	New York, N. Y.
201104	K. T. F. P.	St. s.	EDGAR F. CONEY	153	104	102.0	20.8	10.6	Tow.	0	1,000	1904	Camden, N. J.	Brunswick, Ga.
136173	K. J. G. L.	St. s.	Edgar F. Luckenbach	272	136	120.2	25.0	14.0	Tow.	12	1,200	1891	do.	New York, N. Y.
136040		St. s.	Edgemont	59	30	94.0	16.9	5.7	Frt.	4		1897	Tottenville, N. Y.	Newport News, Va.
115856	J. W. G. K.	*St. p.	Edgemont	1,409	818	241.0	37.1	14.0	Pass.	65	1,200	1882	Bath, Me.	New York, N. Y.
79688		St. y.	Edgewater	20	10	52.8	13.0	6.0	Yct.	2		1887	Sallsbury, Mass.	Bridgeport, Conn.
136971		St. y.	EDGEWATER	709	482	146.6	39.9	15.7	Fer.	9	850	1902	Wilmington, Del.	New York, N. Y.
201371		*St. p.	Edison	137	93	85.0	20.5	4.1	Frt.	5		1904	Edison, Wash.	Pt. Townsend, Wash.
103897		St. s.	Edith	50	25	72.8	16.8	7.0	Tow.	7		1880	Tottenville, N. Y.	Baltimore, Md.
135120		St. s.	Edith	16	7	46.2	9.7	4.2	Tow.	3		1873	Philadelphia, Pa.	Newbern, N. C.
138282		St. s.	Edith	74	37	78.7	17.7	9.3	Pass.	4		1877	Portland, Oreg.	Portland, Oreg.
135496		St. y.	Edith	16	12	56.0	9.4	5.0	Yct.	3		1881	Bristol, R. I.	Jacksonville, Fla.
135621		St. s.	Edith	192	78	120.0	24.0	9.0	Fsh.	28	325	1882	San Francisco, Cal.	Tacoma, Wash.
136123		*St. p.	Edith	24	24	67.0	18.3	2.2	Pass.	5	10	1890	Evansville, Ind.	Evansville, Ind.
136571		Ga. s.	Edith	22	14	50.0	14.0	5.0	Msc.	3		1896	Walport, Oreg.	Los Angeles, Cal.
136606		St. s.	Edith	37	25	58.1	16.0	6.5	Tow.	3		1897	Tottenville, N. Y.	New York, N. Y.
136666		Ga. s.	Edith	14	13	42.9	13.0	4.2	Pass.	3		1898	Port Discovery, Wash.	Pt. Townsend, Wash.
130735		Ga. s.	Edith	8	8	33.0	13.2	4.5	Pass.	2		1899	Atlantic City, N. J.	Somers Point, N. J.
130858	K. Q. N. L.	St. s.	Edith	2,300	1,495	270.4	37.3	27.4	Frt.	31	1,000	1882	Sunderland, England	Seattle, Wash.
136913		St. y.	Edith	12	6	60.0	8.1	3.0	Yct.	3		1900	Syracuse, N. Y.	Oswego, N. Y.
136047		*Ga. p.	Edith	10	7	47.0	10.0	3.0	Pass.	0		1900	Rosedale, Miss.	Memphis, Tenn.
201269		*Ga. p.	Edith	23	14	55.0	14.5	2.5	Frt.	4		1901	New Orleans, La.	New Orleans, La.
204108		St. s.	Edith	117	58	97.0	29.0	9.0	Frt.	0	300	1907	Millford, Del.	New York, N. Y.
204203		Ga. y.	Edith	23	22	47.6	12.2	2.0	Yct.	2	8	1900	Fort Benton, Mont.	St. Louis, Mo.
136174		St. s.	Edith A.	31	15	46.1	15.4	0.2	Oys.	4		1891	South Norwalk, Conn.	Bridgeport, Conn.
136452		St. s.	Edith Beard	34	17	57.4	16.6	6.5	Tow.	3		1894	Brooklyn, N. Y.	New York, N. Y.
203665		*Ga. p.	Edith II	10	10	64.6	12.3	5.0	Pass.	2		1907	Parkersburg, W. Va.	Wheeling, W. Va.
136317		Ga. s.	Edith S.	7	7	33.0	13.8	3.8	Msc.	1		1892	Patchogue, N. Y.	Patchogue, N. Y.
136752		Ga. s.	Edith T.	13	11	44.0	14.3	0.7	Frt.	1		1899	Perry, Mo.	Pastport, Me.
136594		St. s.	Edith Goddard Winship	36	24	63.3	16.0	0.1	Tow.	4		1897	Baltimore, Md.	Baltimore, Md.
136670		*St. p.	Edith M. Kyle	54	44	61.6	15.5	4.3	Fra.	8		1898	San Francisco, Cal.	Boston, Mass.
201183	K. T. V. L.	Ga. y.	Edithanna	20	14	54.0	15.4	4.0	Yct.	2	10	1904	Atlantic City, N. J.	Somers Point, N. J.
201983	K. T. V. F.	St. y.	Edithia	124	84	138.3	16.7	8.6	Yct.	12		1904	Nyaack, N. Y.	New York, N. Y.
203389		Ga. s.	Edia	12	8	39.1	9.5	3.0	Pass.	1		1900	Warroad, Minn.	St. Paul, Minn.
136996		St. s.	Edmond Parkin	34	19	60.0	10.2	2.2	Tow.	4		1898	Newbern, N. C.	Newbern, N. C.
95074		St. p.	Edmund Butler	885	709	222.0	31.0	12.0	Pass.	15	250	1861	Greenpoint, N. Y.	New York, N. Y.
203547	K. V. P. W.	St. s.	EDMUND MOHAN	102	70	72.5	20.1	8.4	Tow.	8	300	1906	Philadelphia, Pa.	Do.
8608		St. s.	Edmund L. Levy	51	25	80.0	18.0	7.0	Tow.	5		1870	New Brunswick, N. J.	Do.
76832		St. s.	Edna	53	28	74.0	17.0	7.0	Tow.	4		1882	Philadelphia, Pa.	Do.
135655		St. s.	Edna	33	14	58.0	12.0	6.0	Tow.	4		1883	Seattle, Wash.	Pt. Townsend, Wash.
136107		Ga. s.	Edna	7	7	43.0	10.4	2.0	Msc.	1		1890	Harkers Island, N. C.	Beaufort, N. C.
136335		St. s.	Edna	23	11	49.8	14.0	5.8	Tow.	3		1892	Philadelphia, Pa.	Philadelphia, Pa.
136718		*St. p.	Edna	78	50	70.0	21.4	3.0	Tow.	6		1895	Shandy, Tenn.	Vicksburg, Miss.
136754		*St. p.	Edna	14	14	44.0	12.0	2.5	Tow.	3		1899	Rock Island, Ill.	Rock Island, Ill.
136905		St. y.	Edna	20	14	45.2	10.4	7.8	Yct.	1		1901	Isleboro, Me.	Belfast, Me.

1 Formerly at s. Pontiac.

2 Formerly at s. p. Bristol.

3 Formerly barge Bristol.

4 Formerly at s. p. State of Maine.

5 Formerly at s. y. Josie M.

[a at s. Ant.

6 Formerly U. S. Eng. st. s. Ant.

[c at s. Ant.

7 Formerly British st. s. Glenochil.

8 Formerly st. p. [a Cosmopolitan.

9 Formerly U. S. Q. M. D. Cosmopolitan.

[c Havana.

10 Formerly st. s. James D. Nicol.

## MERCHANT STEAM VESSELS OF THE UNITED STATES—Continued.

Official No.	Signal letters.	Rig.	Name of vessel.	Gross tonnage.	Net tonnage.	Length.	Breadth.	Depth.	Service.	Crew.	Indicated horsepower.	When built.	Where built.	Home port (where permanent document issues).
						Feet.	Feet.	Feet.						
137029		St. s.	Edna	28	19	55.0	14.0	5.8	Pas.	4		1902	Mobile, Ala.	Mobile, Ala.
201184		Ga. s.	Edna	7	5	32.8	10.6	2.6	Tow.	2	19	1908	Teller, Alaska.	Nome, Alaska.
201639		Ga. s.	Edna	6	5	32.4	10.6	3.8	Frt.	2	2	1904	Mount Pleasant, S. C.	Charleston, S. C.
136071		Ga. s.	Edna B.	10	9	36.6	13.3	4.1	Pas.	1	1	1889	Double Bayou, Tex.	Galveston, Tex.
130228		Ga. s.	Edna B.	8	8	36.9	11.8	3.0	Frt.	1	1	1891	Suffolk, Va.	Norfolk, Va.
204118		Ga. s.	Edna B.	11	7	39.9	10.7	3.2	Frt.	2	2	1907	Hampton, Va.	Newport News, Va.
200926		*St. p.	Edna C.	90	75	101.4	25.0	4.9	Pas.	12	40	1904	Vernon, Fla.	Pensacola, Fla.
136669		St. s.	Edna Chase	113	71	76.5	19.4	5.8	Oys.	10	125	1901	Northport, N. Y.	Cold Spring, N. Y.
136545		St. s.	EDNA G.	154	67	92.5	23.0	7.5	Tow.	16	700	1896	Cleveland, Ohio	Duluth, Minn.
136249		Ga. s.	Edna May	10	9	46.0	14.5	3.8	Frt.	2	2	1891	Pocomoke City, Md.	Norfolk, Va.
203803		St. s.	Edna Russell	46	28	77.0	15.0	4.0	Tow.	8	80	1907	Rumsey, Ky.	Evansville, Ind.
136893		Ga. s.	Edna Virginia	19	17	63.0	15.0	4.4	Mao.	2	2	1901	Pocomoke City, Md.	Norfolk, Va.
8836		St. s.	Edna B. King	29	14	58.0	15.5	6.4	Tow.	4	4	1872	Philadelphia, Pa.	New York, N. Y.
136863		Ga. s.	Edna V. Crew	161	109	96.0	25.0	11.6	Pas.	7	600	1901	Noank, Conn.	Norfolk, Va.
200086	K. S. P. D.	Ga. y.	Ednada	99	99	93.0	24.1	8.8	Yot.	14		1903	Baltimore, Md.	Philadelphia, Pa.
204093		Ga. s.	Edrie	111	60	92.3	18.0	7.3	Fsh.	10		1907	Decatur, Wash.	Seattle, Wash.
136880	K. Q. V. H.	Ga. y.	EDRIA	53	49	66.3	19.5	6.2	Yot.	6		1901	Elizabeth, N. J.	New York, N. Y.
202694		Ga. s.	Edvina	18	12	52.0	17.8	3.1	Frt.	2	2	1906	Crittenden, Va.	Norfolk, Va.
8978		St. s.	Edward Annan	46	23	78.0	17.9	7.1	Tow.	5	5	1873	Philadelphia, Pa.	New York, N. Y.
136262		St. s.	Edward Buckley	414	313	154.3	31.7	10.6	Frt.	12	500	1891	Manitowoc, Wis.	Grand Haven, Mich.
136228		St. s.	Edward Clark	242	183	109.6	23.5	8.4	Pas.	9	450	1876	Philadelphia, Pa.	New York, N. Y.
136214		St. s.	Edward Gillen	57	28	66.5	18.0	10.3	Tow.	5	5	1891	Buffalo, N. Y.	Duluth, Minn.
136770		St. s.	Edward K.	42	29	73.0	16.5	7.0	Fsh.	5	5	1899	Vermillion, Ohio	Grand Haven, Mich.
136776	K. P. N. J.	St. s.	EDWARD LUCKENBACH	401	198	135.0	27.5	15.7	Tow.	14	900	1899	Philadelphia, Pa.	New York, N. Y.
135666		St. s.	Edward Shelby	70	13	56.2	15.7	7.4	Tow.	2	2	1882	Toledo, Ohio	Toledo, Ohio
135660		St. s.	Edward Smith	200	523	194.0	32.9	16.5	Frt.	13	720	1893	Saugatuck, Mich.	Buffalo, N. Y.
136032		St. s.	Edward Watkins	20	10	45.2	15.5	6.0	Tow.	3	3	1883	Marine City, Mich.	Buffalo, N. Y.
200327		Ga. s.	Edw. F. Leeds	28	21	55.4	16.8	4.6	Oys.	2	30	1903	Milwaukee, Wis.	Milwaukee, Wis.
136431		Ga. s.	Edward H. Smeed	26	25	45.8	16.5	6.2	Mao.	4	4	1894	Stratford, Conn.	Greenport, N. Y.
137037		St. s.	EDWARD J. BERWIND	193	131	104.4	22.6	12.5	Pas.	4	0	1902	Noank, Conn.	Newport, R. I.
136468		Ga. s.	Edward J. Roberts	14	12	55.0	15.6	2.7	Mao.	4	4	1894	Port Richmond, N. Y.	New York, N. Y.
96017		St. s.	Edward J. Timmins	68	47	82.0	18.5	7.8	Pas.	6	6	1889	Fish River, Ala.	Mobile, Ala.
135221		St. s.	Edward P. Avery	11	5	46.2	12.2	4.0	Tow.	3	3	1876	Sleightown, N. Y.	New York, N. Y.
136691		St. s.	Edward P. Recor	368	232	123.0	30.0	9.9	Frt.	10	450	1902	Fairhaven, Conn.	Norfolk, Va.
25320		St. s.	Edward T. Dalzell	96	65	78.9	20.3	10.1	Tow.	5	5	1900	Marine City, Mich.	Sandusky, Ohio
203449		St. s.	EDWARD Y. TOWNSEND	7,438	5,673	596.0	58.0	32.0	Pas.	24		1906	Brooklyn, N. Y.	New York, N. Y.
201862		St. s.	Edwin Brandow	124	84	83.9	23.0	10.1	Tow.	7	7	1905	Superior, Wis.	Cleveland, Ohio
136810		St. s.	Edwin C.	8	7	51.0	9.0	4.0	Pas.	3	3	1896	Tottenville, N. Y.	New York, N. Y.
135486		St. s.	Edwin Dayton	95	51	96.7	20.0	8.2	Frt.	6	6	1881	Hillwater, Minn.	St. Paul, Minn.
75481		St. s.	Edwin Hawley	96	44	78.5	18.4	8.0	Tow.	4	4	1873	Myatic Bridge, Conn.	New York, N. Y.
135671		St. s.	Edwin Terry	90	45	84.5	19.4	10.2	Tow.	8	8	1893	Philadelphia, Pa.	Do.
127205		St. s.	Edwin B. Gardner	122	99	86.8	17.1	6.2	Pas.	5	175	1897	Camden, N. J.	Albany, N. Y.
200666		St. s.	Edwin F. Holmes	4,787	3,517	420.0	50.0	28.0	Pas.	24	1,500	1904	Monroe, Mich.	Do.
136322		St. s.	Edwin H. Mead	248	124	122.4	26.0	12.0	Tow.	12	751	1892	Lorain, Ohio	Cleveland, Ohio.
203002		St. s.	Edwin L. Pillsbury	83	46	75.1	20.0	9.7	Tow.	5	213	1906	Newburgh, N. Y.	Albany, N. Y.
136388		St. s.	Edwin S. STUART	150	75	105.9	22.3	10.0	Frb.	15	40	1903	Boston, Mass.	Boston, Mass.
136821		Ga. s.	Eyth	6	5	32.1	10.2	3.0	Mao.	1	1	1899	Brooklyn, N. Y.	Philadelphia, Pa.
137014		Ga. s.	Effie	7	6	35.5	12.4	2.5	Frt.	3	20	1902	Stratford, Conn.	New York, N. Y.
136558		St. s.	Effie B.	43	24	72.1	16.9	5.3	Fsh.	6	6	1896	Madison, Md.	Baltimore, Md.
135165		St. s.	Effie L.	41	28	63.7	17.4	7.0	Tow.	6	6	1875	Ashtabula, Ohio	Detroit, Mich.
135210		Ga. s.	Effie Mary	11	10	36.4	14.7	3.9	Mao.	1	1	1876	Cleveland, Ohio	Duluth, Minn.
75764		*St. p.	Egan	192	192	128.0	24.0	4.2	Tow.	19	284	1875	Boston, Mass.	Newark, N. J.
135640		St. s.	Egmont	14	9	54.7	12.4	3.9	Pas.	3	3	1882	Industry, Pa.	Pittsburg, Pa.
202978		Ga. s.	Elmogene	7	7	26.8	12.0	3.8	Fsh.	2	2	1906	Brooklyn, N. Y.	Brunswick, Ga.
136962	K. R. L. C.	St. s.	EL ALBA	4,814	2,897	301.7	48.3	15.8	Frt.	51	3,800	1901	Osterville, Mass.	Chatham, Mass.
136755		St. s.	EL AMICO	180	82	96.0	22.0	12.0	Tow.	8	490	1899	Newport News, Va.	New York, N. Y.
8230		*St. p.	EL CAPITAN	85	88	109.8	26.0	3.5	Fer.	20	250	1868	do.	Do.
203018		Ga. y.	EL CAPITAN	20	12	51.4	12.6	2.7	Yot.	1	1	1906	San Francisco, Cal.	San Francisco, Cal.
203328		Ga. y.	EL Casa	32	27	63.6	11.0	7.9	Yot.	18		1905	St. Louis, Mo.	Natchez, Miss.
203846	K. V. T. M.	St. s.	EL CHICO	152	103	81.5	21.2	12.6	Tow.	4	550	1907	Orange, Tex.	Galveston, Tex.
136771	K. P. M. H.	St. s.	EL CID	4,608	2,921	391.3	48.3	15.8	Frt.	49	4,200	1899	Haekensack, N. J.	Newark, N. J.
136990		St. s.	EL Criado	68	46	64.3	18'6	9.6	Tow.	7	7	1902	Wilmington, Del.	New York, N. Y.
136610		St. s.	EL DIA	4,613	2,899	391.7	48.3	15.8	Frt.	51	3,800	1901	Newport News, Va.	Do.
135814	K. R. D. Q.	St. s.	El Dorado	3,531	2,561	331.8	42.6	22.6	Frt.	36	2,000	1884	Port Amboy, N. J.	Boston, Mass.
136596	K. C. T. D.	St. s.	El Hurd	33	23	60.3	15.7	5.7	Tow.	2	2	1896	Newport News, Va.	New York, N. Y.
136987		St. s.	EL LISTO	200	107	101.9	25.1	10.3	Pas.	10	950	1902	Philadelphia, Pa.	Do.
136004	K. G. L. W.	St. s.	El Mar	3,531	2,539	331.8	42.6	22.6	Frt.	39	2,100	1889	do.	Do.
135897	K. D. M. N.	St. s.	El Monie	3,531	2,561	331.8	42.6	22.6	Frt.	36	2,000	1886	Elizabeth, N. J.	Do.
135907		St. s.	El Mora	13	6	51.0	12.2	4.4	Tow.	2	2	1887	New Orleans, La.	New Orleans, La.
136163		St. s.	El Mozo	103	51	93.8	20.6	8.1	Pas.	9	450	1890	Philadelphia, Pa.	New York, N. Y.
136756	K. P. J. C.	St. s.	EL NORTE	4,604	2,925	391.9	48.3	15.8	Frt.	50	4,200	1899	Newport News, Va.	New York, N. Y.
135800	K. C. R. G.	St. s.	El Paso	3,531	2,561	331.8	42.6	22.6	Frt.	37	2,000	1884	Philadelphia, Pa.	Do.
136302		St. y.	El Placita	25	12	64.8	12.7	6.1	Yot.	4	4	1862	Boston, Mass.	Mt. Desert Ferry, Me.

1 Formerly U. S. Eng. Dept. st. s. <sup>a</sup> General W. W. Belknap.  
 2 Formerly st. s. Hewitt Boyce. <sup>b</sup> General A. A. Humphreys.

3 Formerly st. s. Unity.  
 4 Formerly st. s. Jacob Myers.

5 Formerly \* st. p. Jacob Heatherington.  
 6 Formerly st. s. Celina.

MERCHANT STEAM VESSELS OF THE UNITED STATES—Continued.

Official No.	Signal letters.	Rig.	Name of vessel.	Gross tonnage.	Net tonnage.	Length.	Breadth.	Depth.	Service.	Crew.	Indicated horsepower.	When built.	Where built.	Home port (where permanent document issues).
126285		St. y.	EL PRIMERO	102	73	111.8	17.8	8.6	Yot.	8	225	1886	San Francisco, Cal.	Tacoma, Wash.
126286		St. s.	El Rio	16	6	53.3	12.8	4.9	Pas.	4		1898	Mobile, Ala.	Mobile, Ala.
126761	K. F. J. W.	St. s.	EL RIO	4,004	2,918	301.0	48.3	15.8	Frt.	49	4,200	1899	Newport News, Va.	New York, N. Y.
126761	K. N. H. L.	St. s.	EL SIBLO	4,616	2,900	301.7	48.3	15.8	Frt.	51	3,500	1901	do.	Do.
126747	K. P. G. H.	St. s.	EL SUP	4,572	2,903	300.9	48.3	15.6	Frt.	49	4,300	1899	do.	Do.
203647	K. V. T. M.	St. s.	EL TORO	2,265	180	106.8	24.0	14.6	Tow.	11	750	1907	Wilmington, Del.	Do.
126882	K. Q. T. V.	St. s.	EL VALLA	4,005	2,896	301.7	48.3	15.8	Frt.	50	4,300	1901	Newport News, Va.	Do.
126986		St. s.	EL VIVO	199	107	101.9	25.1	10.3	Pas.	10	950	1902	New Orleans, La.	New Orleans, La.
201237		Ga. s.	Eladio	22	17	59.4	12.0	7.5	Yot.	2		1902	New Orleans, La.	Cold Spring, N. Y.
126960		St. s.	Elahe	14	9	47.5	11.0	5.5	Tow.	1	30	1901	San Francisco, Cal.	San Francisco, Cal.
201176		Ga. p.	Elanora	14	11	53.0	10.7	2.0	Pas.	3		1904	Marietta, Ohio	Wheeling, W. Va.
126312		Ga. s.	Elate	5	5	23.6	9.8	4.6	Fsh.	2		1892	Vinal Haven, Me.	Mt. Desert Ferry, Me.
203490		Ga. s.	Elbe	9	8	31.0	9.0	3.3	Fsh.	2		1900	Manitowoc, Wis.	Grand Haven, Mich.
126985		St. p.	Elberon	360	268	143.1	25.0	6.8	Pas.	13		1888	Nyaak, N. Y.	Perth Amboy, N. J.
202014		St. s.	ELBERT H. GARY	6,331	4,968	557.8	56.0	26.5	Tow.	25	1,800	1905	Chicago, Ill.	Duluth, Minn.
200101		Ga. s.	Elda	17	12	51.0	14.2	3.8	Tow.	2		1903	Drummond, Mich.	Marquette, Mich.
126856		Ga. s.	Eldora	8	6	33.7	8.6	2.4	Mao.	1		1899	Stamford, Conn.	Stamford, Conn.
126849		St. s.	Eldorado	96	68	73.2	17.0	6.4	Pas.	0		1893	Buffalo, N. Y.	Bath, Me.
203580		Ga. s.	Eldorado	12	10	38.5	9.0	7.0	Pas.	1		1905	Alton, Ill.	Memphis, Tenn.
126303	K. N. J. C.	St. y.	Eleanor	23	14	55.8	10.0	6.8	Yot.	2		1892	Salem, Mass.	Boston, Mass.
126482		St. s.	Eleanor	28	14	63.4	13.5	5.6	Pas.	4		1894	Scranton, Miss.	Gulfport, Miss.
126907		*St. p.	Eleanor	106	67	117.0	23.0	3.8	Tow.	9		1901	Brownsville, Pa.	Pittsburg, Pa.
137072		Ga. s.	Eleanor	16	13	50.0	9.0	3.7	Pas.	1		1902	Lyons, Iowa	Dubuque, Iowa.
137080		*St. p.	Eleanor	48	48	75.0	16.0	2.3	Pas.	4		1903	Kilbourn, Wis.	La Crosse, Wis.
200258		St. s.	ELEANOR	17	5	48.7	11.3	4.5	Pas.	7	40	1903	New Orleans, La.	Brashear, La.
200632		*St. p.	Eleanor	9	9	40.0	10.0	2.0	Pas.	6		1903	Demopolis, Ala.	Mobile, Ala.
203015		Ga. s.	Eleanor	8	8	28.3	12.0	4.5	Fsh.	1	12	1906	Wareham, Mass.	Hyannis, Mass.
203514	K. V. P. N.	Ga. y.	Eleanor IV	32	27	54.6	14.1	6.0	Yot.	3		1906	Long Island City, N. Y.	New York, N. Y.
202895		St. s.	Eleanor Bush	212	124	95.0	25.3	12.6	Tow.	11	800	1906	Noank, Conn.	Do.
137000		St. s.	Eleanor Gertrude	14	12	50.0	8.5	4.0	Mao.	2		1899	Atlantic City, N. J.	Somers Point, N. J.
126610		St. s.	Eleanor May	63	63	61.4	15.0	3.5	Pas.	8		1888	Salisbury, Mass.	Boston, Mass.
125755		St. s.	Eleanor F. Peck	357	218	105.0	30.0	8.0	Frt.	8		1884	Brooklyn, N. Y.	New London, Conn.
126381		St. s.	Eleanor L. Wright	96	48	86.4	21.4	9.6	Fsh.	3		1893	Brew, Me.	Portland, Me.
125576		St. s.	Electa	54	27	64.9	11.5	5.2	Tow.	4		1882	Brow, Me.	Boston, Mass.
125772	K. C. M. N.	*St. y.	Electa	316	216	173.0	23.0	12.6	Yot.	27	1,200	1884	Wilmington, Del.	Newport, R. I.
126647		*St. p.	Electa	372	273	170.0	33.0	5.2	Pas.	25	400	1897	Jeffersonville, Ind.	Nashville, Tenn.
201809		Ga. s.	Electa	14	9	48.9	14.0	3.3	Mao.	1		1905	Painsboro, N. J.	Camden, N. J.
126876		St. s.	Electric	44	30	72.6	16.6	5.3	Pas.	6		1890	Astoria, Oreg.	Pt. Townsend, Wash.
126948		St. s.	Electro	81	55	66.0	17.3	5.6	Pas.	3		1901	do.	Astoria, Oreg.
110276		St. s.	Elena	68	39	62.0	17.0	6.1	Pas.	8	80	1899	Petty's Island, N. J.	Newport News, Va.
202196		Ga. s.	Elena	10	10	43.0	14.6	3.5	Frt.	2		1905	Pocomoke City, Md.	Baltimore, Md.
126984		*St. p.	Eleonore	97	97	126.8	23.0	3.8	Pas.	11		1902	Beardstone, Ill.	St. Louis, Mo.
106177		St. s.	Elie	71	35	78.2	19.5	9.8	Tow.	7		1883	San Francisco, Cal.	Honolulu, Hawaii.
126229		St. y.	Elif	26	13	65.8	12.0	6.3	Yot.	4		1890	Providence, R. I.	New York, N. Y.
126721		Ga. s.	Elif	13	9	40.3	9.5	4.5	Pas.	1	20	1898	Astoria, Oreg.	Astoria, Oreg.
126985		St. s.	Elif	44	30	60.0	17.0	6.5	Tow.	4		1902	Tacoma, Wash.	Tacoma, Wash.
126900	K. P. V. H.	St. y.	ELFRIDA	146	99	123.5	18.2	10.1	Yot.	12	800	1900	New York, N. Y.	Burlington, Vt.
126453		Ga. s.	Elgin	6	6	24.0	12.0	3.7	Fsh.	1		1887	East Boston, Mass.	Hyannis, Mass.
200287	K. S. Q. T.	St. y.	ELORUDOR	103	70	105.1	16.2	8.5	Yot.	9		1903	City Island, N. Y.	Buffalo, N. Y.
126114		St. s.	Eli Shriver, jr.	26	13	43.0	13.5	6.5	Tow.	2		1890	Buffalo, N. Y.	New York, N. Y.
126782		St. s.	Eli B. Conline	117	80	85.7	21.0	10.4	Tow.	10	650	1900	Wilmington, Del.	Do.
202122		Ga. s.	Elda	8	5	36.8	10.3	3.2	Frt.	0	10	1905	Seattle, Wash.	Pt. Townsend, Wash.
85952		St. s.	Elihu Bunker	48	33	73.0	17.2	5.9	Pas.	3		1887	Eddyville, N. Y.	Albany, N. Y.
126155	K. H. Q. D.	St. s.	Elith Thomson	896	448	195.1	28.0	20.6	Pas.	29	650	1888	Newcastle, England	Tacoma, Wash.
126641		Ga. s.	Elinora Hill	19	18	41.8	15.7	6.9	Fsh.	4		1885	Noank, Conn.	Stonington, Conn.
126880		St. s.	Elies	5	4	46.0	11.0	4.0	Tow.	3		1901	Nyaak, N. Y.	Boothbay, Me.
126876		Ga. s.	Elivira	12	8	31.5	10.4	4.2	Pas.	1		1901	Seattle, Wash.	Valdez, Alaska.
202538		Ga. s.	Elna	8	5	38.0	11.0	3.3	Frt.	0		1905	Ballard, Wash.	Seattle, Wash.
126586		*St. p.	Eliza	250	157	110.0	25.0	3.1	Pas.	14		1896	Jeffersonville, Ind.	Pittsburg, Pa.
201801		St. s.	Eliza Blackwell	27	14	60.0	14.0	6.1	Tow.	3		1905	Portsmouth, Va.	Norfolk, Va.
202309		Ga. y.	Eliza M.	27	24	61.0	13.0	4.0	Yot.	1		1905	Bridgeport, Conn.	New York, N. Y.
8822		Ga. s.	Eliza Rhodes	14	12	42.0	10.2	3.8	Mao.	2		1872	Port Jefferson, N. Y.	Do.
126855		Ga. s.	Eliza A. Benner	21	14	47.1	16.9	6.7	Fsh.	7		1900	Waldoboro, Me.	Stonington, Conn.
8756		St. p.	Eliza beth	297	192	124.0	24.5	9.6	Fer.	6	300	1870	Portsmouth, Va.	Norfolk, Va.
126215		St. s.	Eliza beth	10	7	45.0	10.8	3.7	Pas.	5		1875	Tottonville, N. Y.	Charleston, B. C.
126126		St. s.	Eliza beth	25	12	58.5	14.0	0.0	Pas.	2	60	1890	San Francisco, Cal.	San Francisco, Cal.
126902		St. s.	Eliza beth	69	68	85.2	21.2	5.7	Frt.	5		1901	Baltimore, Md.	New York, N. Y.
200554	K. S. T. Q.	St. s.	Eliza beth	363	284	142.0	35.8	9.9	Pas.	16	350	1903	San Francisco, Cal.	San Francisco, Cal.
201037		Na. s.	Eliza beth	9	8	45.0	10.0	4.5	Pas.	1		1904	Nyaak, N. Y.	Providence, R. I.
201084		Ga. s.	Eliza beth	8	8	36.0	9.9	4.3	Mao.	1		1904	Belmar, N. J.	Burlington, N. J.
201490		St. s.	ELIZABETH	1,197	814	191.4	44.0	15.8	Fer.	9	1,400	1904	Wilmington, Del.	New York, N. Y.
202283		*Ga. p.	Elizabeth	8	8	34.0	7.0	0.0	Pas.	4		1903	Cloverport, Ky.	Louisville, Ky.
203907		Ga. s.	Elizabeth	8	6	38.0	11.0	4.5	Fsh.	1	15	1906	Manchipongo, Va.	Cape Charles, Va.
203651		Ga. s.	Elizabeth C.	16	13	50.0	15.9	5.5	Fsh.	2	20	1906	Atlantic City, N. J.	Somers Point, N. J.

1 Formerly st. s. <sup>a</sup>Sea Haven. <sup>b</sup>Hon. Boles Penrose.

2 Formerly <sup>a</sup>st. s. Alert. <sup>b</sup>Hawaiian st. s. Eleu.

3 Formerly st. s. Glenerio. 4 Formerly Norwegian st. s. Italla.

## MERCHANT STEAM VESSELS OF THE UNITED STATES—Continued.

Official No.	Signal letters.	Rig.	Name of vessel.	Gross tonnage.	Net tonnage.	Length.	Breadth.	Depth.	Service.	Crew.	Indicated horsepower.	When built.	Where built.	Home port (where permanent document issues).
136372		St. p.	Elizabeth City	254	127	95.3	26.2	9.4	Fer.	3	400	1893	Bath, Me.	Portland, Me.
136336		St. s.	Elizabeth G.	24	18	56.7	12.6	0.7	Fsh.	6		1892	Manistee, Mich.	Milwaukee, Wis.
136838		St. s.	ELIZABETH HYDE	39	27	58.0	14.7	7.3	Pas.	7		1900	Ferryburg, Mich.	Natchez, Miss.
8740		Ga. s.	Elizabeth Jones	15	14	43.5	17.0	3.2	Msc.	1		1871	Port Richmond, N. Y.	Patchogue, N. Y.
137070		*Ga. p.	Elizabeth May	11	11	50.5	13.3	2.5	Tow.	2		1903	Concord, Ky.	Cincinnati, Ohio.
136474		Ga. s.	Elizabeth R.	8	7	28.0	10.8	4.1	Msc.	1		1894	Cape May Point, N. J.	Cape Charles, Va.
202370	K. V. B. M.	Ga. s.	Elizabeth Siscoe	163	105	110.0	26.0	11.6	Fsh.	22	300	1905	Essex, Mass.	Boston, Mass.
7012		St. s.	Elizabeth Washburn	69	39	71.8	24.8	6.1	Lgt.	4		1863	Haverstraw, N. Y.	New York, N. Y.
136272		St. s.	Elizabeth M. Frolich	129	88	116.5	19.2	8.2	Fsh.	28	80	1892	Baltimore, Md.	Tappanhook, Va.
135990		St. s.	Elizabeth Monroe Smith	204	144	124.6	22.6	7.0	Fer.	6	300	1888	Philadelphia, Pa.	Philadelphia, Pa.
137023		Ga. s.	Elizabeth and Mary	14	8	46.0	13.9	5.0	Frt.	2		1902	Bridgeton, N. J.	Bridgeton, N. J.
136306		St. s.	Elk	24	10	60.0	12.3	2.8	Pas.	3		1892	Wilmington, N. C.	Wilmington, N. C.
136333		St. s.	Elk	67	28	81.4	17.7	7.0	Tow.	3		1892	Grand Haven, Mich.	Niagara Falls, N. Y.
136841		*St. p.	Elk	29	20	64.1	14.7	6.0	Pas.	4		1900	Scranton, Miss.	New Orleans, La.
136884		*St. p.	Elk	21	14	60.0	17.5	2.6	Frt.	4		1901	Franklin, La.	Brashear, La.
136889		*Ga. p.	Elk	8	0	28.6	8.0	2.6	Pas.	1		1901	Terre Haute, Ind.	Evansville, Ind.
137020		Ga. s.	Elk	14	9	50.5	10.1	3.5	Frt.	1		1902	Astoria, Ore.	Ketchikan, Alaska.
137053		St. s.	Elk	20	18	50.0	12.0	4.0	Pas.	3	25	1902	Newport, Idaho	Great Falls, Mont.
161007		St. s.	Elk	25	17	64.0	15.1	3.5	Tow.	3		1890	Pontiac, Wash.	Pt. Townsend, Wash.
201122		Ga. s.	Elk	11	7	33.2	8.6	2.8	Frt.	1	14	1904	Ketchikan, Alaska	Ketchikan, Alaska.
201408		Ga. s.	Elk	15	9	53.0	12.8	5.5	Frt.	2		1904	Roque Bluff, Me.	Eastport, Me.
202047		Ga. s.	Elk	9	9	46.0	7.0	3.0	Pas.	1	8	1904	Lyons, Iowa	Rock Island, Ill.
136672		St. s.	Elk No. 1	61	51	56.7	15.5	7.2	Pas.	6		1898	Port Townsend, Wash.	Pt. Townsend, Wash.
203174		Ga. y.	Elkhorn	63	47	81.5	13.7	7.0	Yot.	5		1906	Boston, Mass.	Boston, Mass.
137002		St. s.	Elkkader	31	21	61.0	10.0	4.0	Pas.	2	100	1902	Portland, Ore.	Portland, Ore.
135038		St. s.	Ella	15	13	55.4	10.0	3.3	Pas.	3		1874	Poughkeepsie, N. Y.	Cape Vincent, N. Y.
135084		Ga. s.	Ella	7	6	36.9	12.0	3.8	Msc.	1		1874	Rockaway, N. Y.	Patchogue, N. Y.
135987		St. s.	Ella	103	70	93.0	22.0	7.0	Frt.	7	93	1888	Wilmington, Del.	Newark, N. J.
136241		Ga. s.	Ella	9	8	37.2	13.6	3.0	Pas.	1		1891	Clearfork, Tex.	Galveston, Tex.
136508		St. s.	Ella	27	18	47.7	18.0	5.5	Pas.	2		1893	Boston, Mass.	Boston, Mass.
136683		St. s.	Ella	25	22	56.5	12.2	6.0	Pas.	3		1898	Grand Rapids, Mich.	Chicago, Ill.
136055		*El. p.	Ella	7	5	38.3	10.2	2.4	Pas.	2		1901	Franklin City, Va.	Chincoteague, Va.
137064		Ga. s.	Ella	12	8	45.6	10.4	4.4	Tow.	1		1903	Whatum, Wash.	Pt. Townsend, Wash.
202300		*Ga. p.	Ella	419	268	120.3	28.0	4.5	Pas.	14	150	1905	Seattle, Wash.	St. Michael, Alaska.
203938		Ga. s.	Ella	11	10	43.0	14.4	3.3	Fsh.	1		1896	Fenkskill, N. Y.	Patchogue, N. Y.
204214		*Ga. p.	Ella	11	8	49.0	9.2	2.6	Tow.	1		1907	Milwood, W. Va.	Wheeling, W. Va.
135380		St. s.	Ella Andrews	64	32	73.2	17.2	7.2	Pas.	8		1879	Philadelphia, Pa.	New Orleans, La.
136611		St. p.	Ella B.	23	23	57.7	19.1	3.4	Fer.	2		1897	Delhi, Ohio	Wheeling, W. Va.
202740		Ga. s.	Ella B.	5	5	28.5	11.5	3.6	Fsh.	1		1885	East Providence, R. I.	Hyannis, Mass.
135588		St. s.	Ella O.	115	109	108.8	27.2	6.5	Drg.	6	139	1882	Port Clinton, Ohio	Toledo, Ohio
202338		Ga. s.	Ella Marie	13	9	70.4	10.2	3.4	Pas.	2		1905	Seattle, Wash.	Pt. Townsend, Wash.
135299		Ga. s.	Ella May	14	14	35.3	14.5	5.9	Fsh.	3		1877	Myrtle, Conn.	Stonington, Conn.
137062		*St. p.	Ella May	66	66	99.1	27.6	3.0	Fer.	4		1903	St. Louis, Mo.	Kansas City, Mo.
135964		Ga. s.	Ella S.	5	5	21.2	11.0	3.7	Fsh.	1		1884	New Bedford, Mass.	Edgartown, Mass.
135527		St. s.	Elln G. Stone	42	21	69.0	15.4	9.0	Tow.	6		1881	Aigonac, Mich.	Duluth, Minn.
7274		St. s.	Ellen	37	18	56.7	14.0	6.7	Tow.	3		1863	Philadelphia, Pa.	Eastport, Me.
8567		*St. p.	Ellen	90	74	78.5	20.2	4.5	Frt.	12		1869	Stockton, Cal.	San Francisco, Cal.
8825		Ga. s.	Ellen	8	8	34.5	13.0	3.8	Fsh.	2		1872	Mystic, Conn.	Greenport, N. Y.
135740		St. p.	Ellen	328	226	133.0	24.8	7.4	Fer.	2	120	1883	Vallejo, Cal.	San Francisco, Cal.
135843		*St. p.	Ellen	67	39	65.5	16.0	0.3	Frt.	2		1885	Fairhaven, Cal.	Do.
136358		St. s.	Ellen	349	194	121.0	30.0	8.0	Frt.	5	190	1893	Milwaukee, Wis.	Milwaukee, Wis.
202395		Ga. s.	Ellen	14	11	39.0	10.6	4.2	Pan.	1	25	1902	San Francisco, Cal.	San Francisco, Cal.
203675		Ga. p.	Ellen	9	6	30.2	13.0	7.8	Pas.	1		1906	Weber, Ark.	Memphis, Tenn.
203944		*St. y.	Ellen	96	96	124.0	26.0	4.5	Yot.	4	150	1907	La Crosse, Wis.	La Crosse, Wis.
202726		Ga. s.	Ellen Blake	10	8	36.5	13.2	3.8	Pas.	1	10	1905	Port Republic, N. J.	Somers Point, N. J.
136554		St. s.	Ellen Gertrude	14	10	52.0	13.0	5.0	Fsh.	5		1896	Harbor Springs, Mich.	Port Huron, Mich.
202906		Ga. s.	Ellen II	7	5	31.6	8.4	3.4	Tow.	0		1906	Bellingham, Wash.	Pt. Townsend, Wash.
137033		Ga. s.	Ellen J.	13	7	42.4	16.0	4.0	Oys.	3		1902	Tollensville, N. Y.	New York, N. Y.
135606		St. s.	Ellen M. Roman	73	36	79.4	10.7	8.6	Tow.	9		1883	Athens, N. Y.	Albany, N. Y.
200100		Ga. s.	Ellen S.	15	13	49.5	14.3	3.2	Oys.	2	36	1903	Bridgeton, Conn.	Bridgeton, Conn.
201623		St. s.	Ellen S.	77	37	69.7	21.3	8.0	Frt.	4		1904	Newbern, N. C.	Newbern, N. C.
137070		St. s.	Ellenwood	67	52	88.0	19.5	8.2	Pas.	9		1903	Belle Isle, La.	Chicago, Ill.
136600		St. s.	Elma	29	20	63.3	14.4	4.6	Fsh.	6		1897	Buffalo, N. Y.	Erie, Pa.
202813		Ga. y.	Elmar	42	34	69.5	13.0	6.2	Yot.	1	70	1906	New York, N. Y.	New York, N. Y.
135647		St. s.	Elm City	125	81	120.0	21.4	6.2	Pas.	7		1883	Norfolk, Va.	Richmond, Va.
135581		St. s.	Elmer	31	15	60.8	10.0	0.8	Tow.	5		1882	Mount Clemens, Mich.	Cleveland, Ohio.
201536	K. T. M. R.	St. s.	ELMER A. KEELER	230	160	111.4	23.9	12.9	Tow.	12		1904	Port Richmond, N. Y.	New York, N. Y.
203297		Ga. y.	Elmere	24	16	52.6	11.0	5.7	Yot.	2		1906	Mariner Harbor, N. Y.	Do.
135558		St. s.	Elmira	94	47	88.0	20.8	10.2	Tow.	6		1882	Brooklyn, N. Y.	Do.
201684		St. s.	ELMIRA	1,460	675	187.5	43.4	16.5	Fer.	8	1,400	1905	Newport News, Va.	Do.
204161		St. s.	Elmo	32	15	57.7	11.5	4.9	Pas.	3		1907	Decatur, Wash.	Pt. Townsend, Wash.
136491		*St. p.	Elmore	493	467	160.0	34.0	4.5	Pas.	19	125	1895	Portland, Ore.	Portland, Ore.
202031		Ga. s.	Elmore	7	5	35.4	9.0	3.8	Pas.	0		1905	Empire City, Ore.	Cos Bay, Ore.
135499		St. s.	Eloise	40	30	67.9	15.0	5.6	Pas.	3		1881	Athens, N. Y.	Plattsburg, N. Y.
136063		*St. p.	Eloise	89	88	112.0	22.0	3.4	Pas.	12		1899	Harmar, Ohio	Burlington, Iowa.

† Formerly st. s. Katharine.

\* Formerly st. s. E. L. Mason.

\* Formerly \*st. p. Eliza H.

† Rebuilt, 1874.



## MERCHANT STEAM VESSELS OF THE UNITED STATES—Continued.

Official No.	Signal letters.	Rig.	Name of vessel.	Gross tonnage.	Net tonnage.	Length.	Breadth.	Depth.	Service.	Crew.	Indicated horsepower.	When built.	Where built.	Home port (where permanent document issues).
126921		*St. p.	Eloise	8	5	37.9	9.8	2.2	Tow.	3	.....	1901	Jacksonville, Fla.	Jacksonville, Fla.
130695	K. N. P. R.	St. y.	ELREBA	201	186	132.7	21.5	10.6	Yct.	17	800	1896	Elizabeth, N. J.	New York, N. Y.
200401		Ga. s.	Elena	11	8	32.0	12.9	3.8	Oys.	2	.....	1903	Glenwood, N. Y.	Gold Spring, N. Y.
76763	K. J. F. T.	St. y.	Elsa	94	66	94.0	17.8	10.8	Yct.	7	.....	1888	Brooklyn, N. Y.	New York, N. Y.
201818		St. s.	Elsa	13	9	31.6	11.6	5.0	Fsh.	4	.....	1905	Seattle, Wash.	Seattle, Wash.
137078	K. S. M. H.	St. y.	Elsa II	99	77	100.3	18.9	9.6	Yct.	10	375	1903	Port Jefferson, N. Y.	New York, N. Y.
136455		St. s.	Elsa M.	14	7	41.5	11.3	4.2	Fsh.	4	.....	1893	Oakhosh, Wis.	Milwaukee, Wis.
8715		St. s.	Elate	49	24	73.7	17.2	7.2	Pas.	10	.....	1871	East Boston, Mass.	Salem, Mass.
117163		Na. y.	Elsie	16	11	55.0	11.0	4.0	Yct.	2	.....	1902	New York, N. Y.	Philadelphia, Pa.
136031		St. s.	Elsie	159	101	77.0	20.0	8.0	Pas.	12	.....	1889	San Francisco, Cal.	Portland, Oreg.
136047		Ga. s.	Elsie	6	6	27.4	11.0	3.4	Oys.	1	.....	1889	Bayville, N. Y.	Stamford, Conn.
129368		St. s.	ELSIK	39	19	57.6	14.8	7.2	Pas.	4	.....	1893	Baltimore, Md.	Baltimore, Md.
137063		Ga. s.	Elsie	34	16	69.5	17.8	8.0	Msc.	8	.....	1903	East Boothbay, Me.	Newport, R. I.
201097		Ga. s.	Elsie	23	13	50.5	13.5	4.8	Pas.	2	160	1904	San Francisco, Cal.	San Francisco, Cal.
202334		Ga. y.	Elsie	21	13	48.0	12.6	5.8	Yct.	1	10	1905	Providence, R. I.	Providence, R. I.
80704		St. s.	Elsie K.	30	15	66.8	15.0	6.0	Tow.	3	.....	1879	Yantacaw, N. J.	Newark, N. J.
136875		Na. s.	Elsie K.	12	9	42.0	14.0	4.5	Oys.	2	.....	1901	South Norwalk, Conn.	New York, N. Y.
136745		*Ga. p.	Elsie May	32	13	40.3	22.4	3.5	Pas.	1	.....	1869	Wallula, Wash.	Pt. Townsend, Wash.
203326		Ga. s.	Elsie May	12	10	30.8	10.0	6.2	Msc.	3	.....	1906	Jersey City, N. J.	New York, N. Y.
136927		St. s.	Elsie Nell	41	23	62.2	16.0	8.0	Fsh.	3	.....	1901	Sturgeon Bay, Wis.	Chicago, Ill.
135632		St. s.	Elsie Weatherby	59	33	80.7	19.8	5.5	Frt.	3	100	1887	Penngrove, N. J.	Camden, N. J.
136657		St. s.	Eithier	19	7	49.7	12.4	5.9	Fsh.	4	.....	1897	Portland, Me.	Portland, Me.
89056		St. s.	Elva	85	50	90.5	18.5	9.0	Pas.	3	.....	1889	Chicago, Ill.	Marquette, Mich.
136790		*St. p.	Elva	53	33	85.0	20.0	2.5	Pas.	10	.....	1890	Leavenworth, Ind.	Memphis, Tenn.
136744		Ga. s.	Elvina	7	5	29.7	9.2	3.5	Fsh.	1	.....	1899	Port Ludlow, Wash.	Pt. Townsend, Wash.
204001		*Ga. p.	Elvira	14	11	66.8	9.3	2.6	Pas.	2	.....	1907	Creston, W. Va.	Wheeling, W. Va.
136820		Ga. s.	ELWOOD	13	6	46.8	10.0	3.0	Tow.	3	.....	1900	Skagway, Alaska	Tacoma, Wash.
203530		St. s.	Emala	9	9	37.4	9.6	2.4	Msc.	3	25	1907	Miami, Fla.	St. Augustine, Fla.
136374	K. L. R. J.	St. y.	Embla	197	134	149.1	20.1	9.7	Yct.	15	850	1893	Nyack, N. Y.	New York, N. Y.
7225		St. y.	Emeline	333	261	162.5	25.8	8.1	Pas.	16	450	1857	New York, N. Y.	Do.
127761	K. S. L. W.	St. y.	EMELINE	208	140	144.7	22.0	9.6	Yct.	20	1,100	1903	Elizabeth, N. J.	Pt. Townsend, Wash.
136392	K. M. S. G.	St. y.	EMELINE	79	52	101.5	16.5	6.1	Yct.	9	250	1893	Chester, Pa.	New York, N. Y.
8632		Ga. s.	Emeline Mercereau	11	9	35.5	15.7	3.8	Msc.	1	.....	1870	Staten Island, N. Y.	Do.
6767		St. s.	Emerald	297	181	140.3	30.4	10.4	Frt.	9	350	1871	Marine City, Mich.	Detroit, Mich.
85623		St. s.	Emerald	44	22	67.0	16.5	7.2	Tow.	5	.....	1880	Brooklyn, N. Y.	New York, N. Y.
136362	K. L. R. B.	Ga. y.	EMERALD	104	99	100.5	21.7	11.4	Yct.	10	.....	1893	Elizabeth, N. J.	Bangor, Me.
201401		El. s.	Emil	9	6	42.3	9.2	2.9	Tow.	2	.....	1904	Franklin City, Va.	Chinoctee, Va.
136964		St. s.	Emilie B.	13	9	50.0	11.3	4.4	Tow.	3	.....	1902	Norfolk, Va.	Norfolk, Va.
136626		Ga. s.	Emilie M.	9	6	33.2	10.0	4.0	Fsh.	0	.....	1897	Stanwood, Wash.	Pt. Townsend, Wash.
200142		Ga. y.	Emilie S.	29	19	54.0	14.0	5.5	Yct.	1	.....	1903	Clinton, Conn.	Hartford, Conn.
8741		St. s.	Emly	25	12	59.5	13.5	6.4	Pas.	3	.....	1871	Philadelphia, Pa.	Wilmington, Del.
8747		St. s.	Emly	36	18	53.3	16.0	6.5	Pas.	4	.....	1871	Boston, Mass.	Boston, Mass.
136195		*St. p.	Emly	68	68	89.0	32.0	3.0	Fer.	3	.....	1891	Jeffersonville, Ind.	Cincinnati, Ohio.
136878		Ga. s.	Emly	8	6	30.4	12.2	3.6	Oys.	1	.....	1901	Rowayton, Conn.	Bridgeport, Conn.
202247		Ga. y.	Emly	13	12	35.8	14.0	4.0	Yct.	4	.....	1905	Bayonne, N. J.	New York, N. Y.
135948		Ga. s.	Emly B.	43	41	79.0	17.8	4.6	Frt.	4	.....	1887	Jacksonville, Fla.	Key West, Fla.
136719		St. s.	Emly Jung	32	9	65.7	14.1	6.0	Pas.	7	.....	1898	Ascension, La.	Camden, N. J.
200410		Ga. s.	Emly K.	5	5	35.8	7.3	2.7	Pas.	0	.....	1902	Lyons, Iowa	Burlington, Iowa.
202379		St. s.	Emly L.	12	8	44.6	11.5	4.0	Fsh.	5	17	1893	Suamico, Wis.	Wilmington, Wis.
135682		St. s.	Emly Mansfield	94	63	76.0	20.0	6.8	Oys.	4	.....	1883	New Haven, Conn.	New Haven, Conn.
135139		St. s.	Emly A. Foote	108	70	109.0	17.0	7.2	Fsh.	25	.....	1875	Boothbay, Me.	Tappahannock, Va.
135431		St. s.	Emita	99	76	84.0	23.6	5.9	Pas.	6	.....	1880	Athens, N. Y.	Portland, Me.
8198		Ga. s.	Emma	35	12	51.4	17.5	7.0	Msc.	5	.....	1868	Noank, Conn.	Newport News, Va.
135461		*St. p.	Emma	90	90	102.0	32.5	6.0	Fer.	7	.....	1880	New Orleans, La.	New Orleans, La.
135856		St. s.	Emma	27	17	48.0	12.0	3.5	Tow.	3	.....	1885	Portsmouth, Va.	Norfolk, Va.
136089		Ga. s.	Emma	9	9	56.2	15.3	3.5	Frt.	2	.....	1889	Solomons, Md.	Baltimore, Md.
136451		Ga. s.	Emma	7	7	34.6	12.6	3.0	Msc.	1	.....	1894	Freeport, N. Y.	Patchogue, N. Y.
136774		St. s.	Emma	36	18	58.2	13.7	4.5	Tow.	3	.....	1899	Wilmington, N. C.	Wilmington, N. C.
136860		*St. p.	Emma	53	53	88.0	20.5	3.9	Tow.	12	.....	1901	Evansville, Ind.	Evansville, Ind.
136919		Ga. s.	Emma	10	7	36.6	11.2	3.8	Tow.	1	.....	1901	Ballard, Wash.	Pt. Townsend, Wash.
136958		Ga. s.	Emma	27	15	49.0	17.5	5.0	Oys.	6	.....	1901	Soranton, Miss.	Gulfport, Miss.
137040		Ga. s.	Emma	13	9	46.7	12.0	3.5	Pas.	2	.....	1902	Buttontown, Mich.	Grand Haven, Mich.
201944		Ga. s.	Emma	12	9	33.5	9.5	3.0	Pas.	1	.....	1905	Portland, Oreg.	Portland, Oreg.
203951		*Ga. p.	Emma B.	10	7	40.0	9.3	2.0	Pas.	1	.....	1906	Des Arc, Ark.	Memphis, Tenn.
202326		Ga. s.	Emma Augusta	9	7	35.7	11.7	3.7	Frt.	0	20	1905	Portland, Conn.	New London, Conn.
136065		St. s.	Emma Bloecker	31	14	56.2	13.9	4.7	Fsh.	5	.....	1889	Grand Haven, Mich.	Milwaukee, Wis.
136282		Ga. s.	Emma Crum	6	6	27.0	12.9	3.3	Msc.	1	.....	1889	Sayville, N. Y.	Patchogue, N. Y.
136668		*St. p.	Emma Francis	48	30	60.0	14.0	2.0	Tow.	5	.....	1898	Leavenworth, Ind.	New Orleans, La.
136925		St. p.	Emma Giles	549	444	178.0	30.5	7.5	Pas.	20	400	1887	Baltimore, Md.	Baltimore, Md.
136130		St. s.	Emma K.	32	16	59.0	16.5	5.8	Tow.	8	.....	1890	Glencove, N. Y.	Newport News, Va.
137030		Ga. s.	Emma L.	7	7	35.0	7.0	2.5	Fer.	1	.....	1902	Buffalo, Iowa	Rock Island, Ill.
203456		*St. p.	Emma Marie	36	36	94.4	16.6	3.0	Pac.	10	.....	1906	Point Pleasant, W. Va.	Wheeling, W. Va.
202503		*Ga. p.	Emma Minor	12	12	41.9	16.4	2.8	Fer.	1	.....	1905	Vermillion, S. Dak.	Sioux City, Iowa.

1 Formerly st. y. Jean.

2 Formerly na. y. Sheila.

3 Formerly st. s. Wesley Stony.

4 Formerly st. y. Glad Tidings.

5 Formerly st. p. Nantasket.

6 Formerly st. p. U. S. Q. M. D. Nantasket.

7 Formerly st. y. Czarina.

8 Formerly st. s. a D. W. Powers

9 Formerly st. s. a Geo. W. Johnson.

10 Formerly st. s. Gracie.

11 Composite.

12 Composite.



## MERCHANT STEAM VESSELS OF THE UNITED STATES—Continued.

Official No.	Signal letters.	Rig.	Name of vessel.	Gross tonnage.	Net tonnage.	Length.	Breadth.	Depth.	Services.	Crew.	Indicated horsepower.	When built.	Where built.	Home port (where permanent document issues).
135168		St. s.	Emma E. Thompson...	276	198	125.9	27.6	12.8	Frt.	10	233	1875	Saginaw City, Mich.	Grand Haven, Mich.
8902		St. s.	Emma J. Kennedy	57	28	78.0	18.2	7.9	Tow.	5		1873	Philadelphia, Pa.	Newark, N. J.
201143		Ga. s.	Emma K. Reed	94	56	94.4	20.5	6.4	Pas.	4		1904	St. Michaels, Md.	Baltimore, Md.
135424		St. s.	Emma Kate Ross	127	63	104.2	30.0	10.6	Tow.	8	360	1882	Camden, N. J.	New York, N. Y.
130133		St. s.	Emmello	137	68	82.8	22.9	6.9	Pas.	8		1890	Ashtabula, Ohio	Brunswick, Ga.
203393		*Ga. p.	Emmett W	7	7	40.0	12.1	2.7	Tow.	2		1906	Cincinnati, Ohio	Cincinnati, Ohio
136818		St. s.	Emogono	18	12	52.6	11.6	4.2	Fsh.	3		1900	Monahan, Wash.	Pt. Townsend, Wash.
130083		St. s.	Empire	41	20	67.2	16.0	6.9	Tow.	4		1889	Athens, N. Y.	New York, N. Y.
136074		St. bgo.	EMPIRE	115	64	80.2	32.2	6.4	Tow.	10	1,000	1898	Elizabeth, N. J.	St. Michael, Alaska.
201231		*Ga. p.	Empire	19	8	62.0	14.7	2.7	Frt.	3		1904	Allemands, La.	New Orleans, La.
136623		St. s.	EMPIRE CITY	4,118	3,268	405.4	48.0	24.4	Pas.	24	1,585	1897	Cleveland, Ohio	Duluth, Minn.
7229		St. s.	Empire State	1,116	962	212.0	32.7	12.2	Pas.	37	400	1892	Buffalo, N. Y.	Milwaukee, Wis.
135406		Ga. s.	Empress	15	10	45.4	10.6	4.7	Oys.	4		1878	Youngport, N. Y.	Provincetown, Mass.
136806	K. Q. D. P.	St. y.	Empress	50	34	84.0	13.7	8.2	Yct.	7		1900	Bristol, R. I.	New York, N. Y.
136846		Ga. s.	Empress	8	8	30.6	12.0	4.0	Frt.	1		1898	Wickford, R. I.	Fall River, Mass.
200487	K. S. T. G.	Ga. y.	Empress	16	11	55.0	9.6	4.0	Yct.	2	25	1902	Astoria, N. Y.	Somers Point, N. J.
202834		Ga. p.	Empress	39	26	77.5	18.4	2.7	Pas.	4	65	1906	Terminal Island, Cal.	Los Angeles, Cal.
203835		Ga. s.	Empress	8	5	35.3	11.0	4.3	Frt.	2		1906	New Orleans, La.	New Orleans, La.
203148	K. V. L. B.	St. y.	EMROSE	193	134	140.4	21.0	13.3	Yct.	2		1906	Wilmington, Del.	New York, N. Y.
203120		Ga. y.	Ena	8	6	34.8	8.4	3.4	Yct.	0		1906	Detroit, Mich.	Detroit, Mich.
201899		Ga. y.	Enal	32	22	67.4	12.2	6.2	Yct.	3		1905	Bayonne, N. J.	New Haven, Conn.
201032		Ga. s.	Enaro	14	12	45.0	12.9	3.5	Fsh.	3		1904	Greenport, N. Y.	New York, N. Y.
135972		St. p.	ENCINAL	2,014	1,633	245.0	40.4	14.5	Fer.	15	1,000	1888	San Francisco, Cal.	San Francisco, Cal.
136531	K. M. P. B.	St. s.	ENDEAVOR	345	244	136.0	23.2	7.4	Pas.	24	560	1896	Philadelphia, Pa.	Newport News, Va.
136671	K. N. H. P.	St. y.	Endon	61	42	89.3	14.1	8.7	Yct.	7		1898	New York, N. Y.	Philadelphia, Pa.
202908		Ga. s.	Enetal	12	8	35.4	8.8	3.2	Pas.	1		1906	Ballard, Wash.	Pt. Townsend, Wash.
127347		St. s.	Engels	34	23	58.0	15.6	6.5	Tow.	3		1899	Athens, N. Y.	New York, N. Y.
127167		St. p.	Englewood	484	354	135.0	31.8	12.0	Fer.	6	420	1896	Wilmington, Del.	Do.
136194		Ga. s.	End	8	6	25.0	12.5	4.3	Pas.	1		1887	Wareham, Mass.	Stonington, Conn.
135371		St. p.	Enoch Pratt	571	365	155.4	48.0	8.3	Pas.	27	325	1876	Baltimore, Md.	Baltimore, Md.
201564		St. s.	Enola	26	17	43.4	13.2	6.2	Tow.	2		1903	Ballard, Wash.	Pt. Townsend, Wash.
136422		*St. p.	Enos Taylor	64	64	116.0	20.0	3.5	Pas.	8		1893	Higginsport, Ohio	Evansville, Ind.
136039		St. s.	Ensign	9	9	41.7	12.0	3.8	Tow.	10		1887	Cincinnati, Ohio	Vicksburg, Miss.
135283		St. s.	Enterprise	36	28	57.3	14.9	4.5	Oys.	5		1877	Norwalk, Conn.	New Haven, Conn.
135019		St. s.	Enterprise	183	142	118.0	22.0	7.0	Pas.	11	325	1882	Wilmington, Del.	Portland, Me.
135761		St. s.	Enterprise	31	18	53.0	12.9	5.6	Tow.	4		1874	Port Townsend, Wash.	Pt. Townsend, Wash.
135074		St. s.	Enterprise	21	10	59.5	14.0	5.8	Fsh.	6	28	1838	Cleveland, Ohio	Cleveland, Ohio
136555		St. s.	Enterprise	40	21	67.2	16.5	5.2	Fsh.	3		1896	Tottenville, N. Y.	Pensacola, Fla.
136868	K. Q. R. D.	St. s.	Enterprise	2,675	1,681	318.8	37.4	26.6	Lgt.	31	1,600	1882	Newcastle, England	San Francisco, Cal.
136936		St. s.	Enterprise	153	104	79.5	26.2	11.0	Tow.	7	300	1901	Bayonne, N. J.	New York, N. Y.
136965		*St. p.	Enterprise	333	209	115.0	25.0	4.5	Tow.	23		1902	Portland, Ore.	Portland, Ore.
137058		*St. p.	Enterprise	297	188	160.0	33.0	5.5	Tow.	7		1903	Elizabeth, Pa.	Pittsburg, Pa.
200312		*St. p.	Enterprise	129	92	84.5	17.1	3.6	Tow.	4		1903	Wenatchee, Wash.	Pt. Townsend, Wash.
200835		St. s.	Enterprise	40	27	61.2	14.5	6.0	Msc.	15		1904	Fall River, Mass.	Newport, R. I.
201713		Ga. y.	Enterprise	19	13	47.0	12.0	2.8	Yct.	2	40	1899	West Palm Beach, Fla.	Key West, Fla.
135991		St. s.	Equator	76	42	81.5	22.0	8.0	Fsh.	8		1888	Benicia, Cal.	Seattle, Wash.
200679		St. s.	Eran Dantzier	27	18	61.3	14.7	5.5	Pas.	7		1904	Scranton, Miss.	Gulfport, Miss.
8449		St. s.	Eraustus Corning	308	250	117.0	34.0	8.0	Pas.	10		1857	Brooklyn, N. Y.	New York, N. Y.
136360		St. s.	Eraustus Day	66	34	70.1	19.5	10.1	Tow.	7		1893	Buffalo, N. Y.	Cleveland, Ohio
200967		Ga. s.	Erolife	43	28	60.6	15.5	4.4	Pas.	2	30	1904	Sallabury, Md.	Annapolis, Md.
136817		Ga. s.	Eric	14	9	42.0	14.1	4.2	Oys.	3		1900	New Haven, Conn.	New Haven, Conn.
136624		St. s.	ERICSSON	897	748	198.2	23.3	9.2	Pas.	24	600	1897	Philadelphia, Pa.	Philadelphia, Pa.
135735		St. s.	Erie	29	15	49.9	14.8	6.7	Tow.	3		1883	Brooklyn, N. Y.	Newark, N. J.
135978		St. s.	Erie	21	10	56.3	14.0	6.1	Fsh.	2		1888	Sandusky, Ohio	Sandusky, Ohio
136602		St. s.	Erie	43	29	60.0	16.0	8.5	Tow.	5		1897	Detroit, Mich.	Chicago, Ill.
137042		St. s.	Erie	21	16	57.0	14.0	5.4	Fsh.	6		1902	Erie, Pa.	Erie, Pa.
203503		St. s.	ERIE	290	198	124.6	28.4	7.4	Msc.	2		1906	Buffalo, N. Y.	Do.
292		St. s.	Erin	67	33	75.0	18.3	7.6	Tow.	5		1861	Chester, Pa.	New York, N. Y.
136427		St. s.	Erna	14	7	51.5	13.1	4.9	Tow.	3	60	1894	Benton Harbor, Mich.	Milwaukee, Wis.
201952		Ga. s.	Erna M. Lucas	13	8	34.6	12.0	4.4	Frt.	2		1905	Charleston, S. C.	Charleston, S. C.
136677		St. s.	ERNEST A. HAMILL	163	81	101.2	23.2	9.4	Tow.	13	486	1896	Seattle, Wash.	San Francisco, Cal.
137045		St. s.	Errand Boy	27	18	40.0	10.4	5.0	Tow.	2	20	1902	Bonnars Ferry, Idaho	Great Falls, Mont.
135400		St. s.	Escort	16	9	54.8	13.2	4.5	Tow.	2		1878	Pawtucket, R. I.	Eastport, Me.
204145		Ga. s.	Escort	8	6	40.7	9.6	3.6	Pas.	1		1907	Bellevue, Wash.	Seattle, Wash.
136870	K. Q. R. N.	St. s.	ESPERANZA	4,702	2,948	341.0	47.7	16.0	Pas.	90	5,000	1901	Philadelphia, Pa.	New York, N. Y.
200826		St. s.	Esperanza	17	11	45.9	10.4	4.3	Tow.	5	50	1903	New Orleans, La.	Do.
136285		St. s.	Essen	334	324	158.0	31.8	7.6	Frt.	7	45	1892	Cleveland, Ohio	Cleveland, Ohio
7706		St. s.	Essex	64	32	80.5	17.8	6.9	Tow.	4		1864	Newburgh, N. Y.	New York, N. Y.
135855		St. s.	Essex	580	484	146.8	27.5	9.2	Tow.	40	450	1885	Baltimore, Md.	Baltimore, Md.
136138	K. J. L. W.	St. s.	Essex	3,018	2,165	295.0	40.0	15.4	Pas.	35	1,900	1890	Philadelphia, Pa.	Do.
136967		St. s.	Esle	18	8	55.5	10.2	4.4	Tow.	5		1902	Lutcher, La.	Memphis, Tenn.
136284		St. s.	Estella	27	14	55.5	13.4	4.0	Pas.	6		1892	Stockton, Cal.	Pt. Townsend, Wash.
201127		Ga. s.	Estella A	8	5	32.0	11.3	2.8	Tow.	1		1904	Ballard, Wash.	Do.
201627		Ga. s.	Estella A	10	7	34.1	11.8	6.0	Fsh.	1		1904	Bremen, Me.	Rockland, Me.
136794		Ga. s.	Estella F	8	7	31.0	14.4	4.0	Msc.	1		1900	Atlantic City, N. J.	Somers Point, N. J.

1 Formerly st. y. Eugenia.  
 2 Formerly st. s. C. Rissberger.  
 3 Formerly st. p. City of Englewood.

4 Formerly German st. s. (a Ehrenfels.  
 (b St. Georg.

5 Formerly st. s. (a American Eagle.  
 (b N. Y. Cent. Ltg. Co. No. 1.  
 (c New York Central No. 1.

## MERCHANT STEAM VESSELS OF THE UNITED STATES—Continued.

Official No.	Signal letters.	Rig.	Name of vessel.	Gross tonnage.	Net tonnage.	Length.	Breadth.	Depth.	Service.	Crew.	Indicated horsepower.	When built.	Where built.	Home port (where permanent document issues).
135429		St. s.	Estelle.....	164	109	Feet. 123.0	Feet. 18.3	Feet. 10.6	Fah.	23		1880	East Dearing, Me.....	Greenport, N. Y.
136072		Ga. s.	Estelle.....	13	6	41.6	11.5	4.0	Tow.	2		1899	East Providence, R. I. . .	Newbern, N. C.
136664		St. s.	†Estelle Randall.....	211	143	111.5	24.9	7.2	Pas.	12	250	1896	Baltimore, Md.....	Washington, D. C.
91919		St. c. bt.	Esther.....	137	108	95.6	14.8	9.0	Frt.	4		1837	Buffalo, N. Y.....	Buffalo, N. Y.
136512		St. s.	Ether.....	27	21	46.1	17.0	5.9	Tow.	3		1895	Camden, N. J.....	Philadelphia, Pa.
136938		St. s.	Ether.....	15	10	38.6	10.0	4.0	Fah.	3		1901	Millwaukee, Wis.....	Millwaukee, Wis.
137011		St. s.	Ether.....	7	5	42.3	10.4	2.7	Frt.	2	35	1902	Chincoteague, Va.....	Chincoteague, Va.
202954		Ga. s.	Ether.....	10	7	27.0	13.8	2.8	Msc.	1		1905	Huntington, N. Y.....	Cold Spring, N. Y.
204089		Ga. s.	Ether.....	18	12	50.0	9.6	4.0	Pas.	0		1902	Wayzata, Minn.....	St. Paul, Minn.
137071		St. s.	Ether C.....	23	16	74.6	10.6	5.1	Pas.	3		1903	Alexandria Bay, N. Y. . .	Capo Vincent, N. Y.
136413		St. s.	Ethel.....	25	12	65.5	13.2	5.6	Pas.	4		1893	Borant, Miss.....	Mobile, Ala.
136493		St. s.	Ethel.....	28	16	56.6	16.0	6.3	Fah.	4		1895	Noank, Conn.....	Lube, Me.
136668		Ga. s.	Ethel.....	12	8	47.0	10.3	3.3	Frt.	1		1896	Warrenton, Oreg.....	Astoria, Oreg.
137008		St. s.	Ethel.....	206	161	145.0	26.0	8.0	Frt.	4	200	1902	Wilmington, Del.....	Philadelphia, Pa.
203690		Ga. s.	Ethel C.....	9	8	30.0	8.1	4.2	Frt.	2		1904	Bridgeton, N. J.....	Bridgeton, N. J.
204228		Ga. s.	Ethel II.....	8	7	29.0	11.4	3.0	Pas.	1	10	1907	Providence, R. I.....	Providence, R. I.
135763		St. s.	Ethel E.....	21	10	59.4	13.7	5.5	Fsh.	4		1884	Fairport, Ohio.....	Marquette, Mich.
136904		Ga. s.	Ethel E. Young.....	5	5	26.0	10.9	3.5	Fsh.	1		1900	Wellfleet, Mass.....	Provincetown, Mass.
136120		St. s.	Ethel J. Pryor.....	18	9	45.9	12.4	5.6	Tow.	4		1890	Houghton, Mich.....	Marquette, Mich.
201255		Ga. s.	Ethel T.....	6	6	32.7	8.7	2.5	Pas.	1		1904	Mouthmouth, Ill.....	Burlington, Iowa.
202064		Ga. p.	Ethel T.....	6	6	40.4	9.8	2.3	Frt.	3	10	1905	Dover, Tenn.....	Nashville, Tenn.
135726		St. s.	Ethel and Marion.....	13	6	43.9	12.5	5.3	Fsh.	3		1883	San Francisco, Cal.....	Seattle, Wash.
203493	K. V. P. L.	Ga. y.	Ethelea.....	25	17	66.0	10.0	6.5	Yct.	3	30	1906	East Greenwich, R. I. . .	Boston, Mass.
203622		Ga. p.	Etna.....	13	12	59.8	11.4	3.6	Frt.	2	300	1906	Portland, Oreg.....	Portland, Oreg.
135704		St. s.	Etta.....	33	17	60.3	11.6	6.5	Fsh.	2		1883	Boston, Mass.....	Maclias, Me.
136503		Ga. s.	Etta B.....	33	24	67.0	18.0	4.9	Tow.	3		1895	Benola, Cal.....	San Francisco, Cal.
136787		Ga. s.	Etta E.....	5	5	31.2	9.4	3.6	Pas.	1		1895	Long Island City, N. Y. .	Ilyannis, Mass.
106578		St. s.	Etta May.....	99	49	75.5	16.5	4.7	Pas.	6		1888	Port Jefferson, N. Y. . .	Bridgeton, Conn.
2572		St. bge.	Etta McElroy.....	174	118	95.0	21.2	8.6	Frt.	4		1867	Philadelphia, Pa.....	New York, N. Y.
137047		Na. s.	Etta M. Burns.....	40	15	60.1	18.3	8.0	Fsh.	3		1902	East Boothbay, Me.....	Portland, Me.
203046		Ga. s.	Etta M. Wilson.....	8	6	37.0	12.0	4.6	Fsh.	1		1906	Eastport, Me.....	Eastport, Me.
137003		Ga. s.	Etta and Lena.....	9	6	27.0	13.0	4.6	Fsh.	2		1902	Myatic, Conn.....	Stonington, Conn.
200075		St. s.	Eugen Loesch.....	19	11	45.7	14.0	5.6	Fsh.	5		1903	Eric, Pa.....	Eric, Pa.
136053		St. s.	Eugene.....	70	35	83.2	16.3	4.0	Pas.	11	100	1899	Lynchburg, Tex.....	Galveston, Tex.
202919		St. p.	Eugene.....	73	65	102.0	22.7	4.2	Pas.	8	80	1906	Whitfield, Fla.....	Pensacola, Fla.
203187		St. s.	Eugene.....	20	13	56.0	13.2	4.9	Pas.	8		1906	Mobile, Ala.....	Mobile, Ala.
136743		St. s.	EUGENE GRASSELLI.....	157	106	92.0	26.0	8.2	Frt.	5	250	1899	Camden, N. J.....	New York, N. Y.
136489	K. M. D. V.	St. s.	EUGENE HUGHES.....	111	55	84.5	19.0	9.6	Tow.	11	350	1895	Philadelphia, Pa.....	Do.
202711		St. s.	EUGENE ZIMMERMAN.....	5,630	4,772	488.6	52.0	31.0	Frt.	23	1,200	1905	Toledo, Ohio.....	Toledo, Ohio.
136131		St. s.	Eugene C. Hart.....	522	470	152.5	25.0	9.4	Pas.	21	280	1890	Manitowoc, Wis.....	Millwaukee, Wis.
127682	K. R. W. F.	St. s.	EUGENE F. MORAN.....	184	111	91.0	22.0	9.4	Tow.	9	1,000	1902	Philadelphia, Pa.....	New York, N. Y.
135002		St. s.	Eugene F. Price.....	126	86	105.5	18.1	9.4	Fsh.	23		1874	Bristol, Me.....	Greenport, N. Y.
85339		St. s.	Eugenia.....	105	7	39.8	11.6	5.8	Tow.	3		1874	Buffalo, N. Y.....	Alexandria, Va.
115110		St. s.	Eugenia.....	115	77	43.0	12.0	5.0	Tow.	2		1885	do.....	Albany, N. Y.
200588	K. S. V. C.	St. y.	Eugenia.....	113	77	97.2	18.0	8.8	Yct.	6		1904	Bristol, R. I.....	Bristol, R. I.
136456		St. p.	Eunalia.....	231	125	94.0	27.6	4.8	Pas.	7	200	1896	Palatka, Fla.....	Jacksonville, Fla.
204210		St. p.	Eunalle C.....	27	22	100.0	22.0	3.8	Tow.	3	100	1907	Morgan City, La.....	Brashear, La.
201041	K. T. D. V.	Ga. y.	Eunomia.....	53	22	54.1	13.0	5.6	Yct.	2		1904	Essington, Pa.....	Philadelphia, Pa.
136692	K. N. P. J.	St. s.	EUREKA.....	353	186	128.0	26.3	15.0	Tow.	13		1896	Philadelphia, Pa.....	Fall River, Mass.
136740	K. Q. G. J.	St. s.	EUREKA.....	2,122	1,399	237.5	42.0	23.4	Frt.	26		1899	Lorain, Ohio.....	Seattle, Wash.
136808	K. Q. D. S.	St. s.	Eureka.....	484	312	142.5	26.0	12.0	Pas.	24	1,000	1930	Wilmington, Cal.....	San Francisco, Cal.
137048		Ga. s.	Eureka.....	12	10	42.0	14.2	3.9	Oys.	3	315	1902	Patchogue, N. Y.....	Patchogue, N. Y.
137077		St. s.	Eureka.....	48	33	70.0	19.0	7.3	Tow.	5		1903	Athens, N. Y.....	New York, N. Y.
201499		Ga. p.	Eureka.....	20	9	58.0	15.5	4.3	Oys.	7		1904	New Orleans, La.....	Gulfport, Miss.
202952		Ga. s.	Eureka.....	15	13	51.0	15.0	4.0	Frt.	1		1906	Marco, Fla.....	Tampa, Fla.
136993		Ga. s.	Eurus.....	14	10	38.0	12.6	4.3	Tow.	1	15	1902	Hoguelam, Wash.....	Pt. Townsend, Wash.
135603	J. W. K. P.	St. p.	Eurtaw.....	547	503	156.0	29.8	7.8	Frt.	15	30	1882	Charleston S. C.....	Charleston, S. C.
135669		Ga. s.	Eva.....	14	7	42.3	12.6	4.3	Fah.	5	347	1883	Noank, Conn.....	Newport, R. I.
135784		Ga. s.	Eva.....	7	5	31.5	13.0	3.4	Msc.	1		1883	Bellmore, N. Y.....	New York, N. Y.
136026		St. s.	Eva.....	27	13	56.1	16.1	4.6	Pas.	4		1889	Moss Point, Miss.....	New Orleans, La.
136446		St. s.	Eva.....	36	35	45.0	21.6	4.0	Msc.	1		1894	San Francisco, Cal.....	San Francisco, Cal.
136459		St. p.	Eva.....	130	66	90.4	19.4	4.6	Pas.	2	50	1894	Portland, Oreg.....	Coos Bay, Oreg.
136587		St. s.	Eva.....	7	7	39.0	9.0	3.2	Tow.	5	70	1896	Minneapolis, Minn.....	Memphis, Tenn.
137035		Ga. s.	Eva.....	5	5	32.0	7.0	2.5	Pas.	1		1902	Belle, ue, Iowa.....	Rock Island, Ill.
200632		Ga. s.	Eva.....	10	6	36.0	12.0	3.2	Pas.	0		1904	Portland, Oreg.....	Portland, Oreg.
204221		Ga. p.	Eva.....	23	26	59.0	18.6	4.0	Frt.	6		1907	Carrabelle, Fla.....	Apalachicola, Fla.
136694		St. p.	Eva Alma.....	48	48	111.2	16.6	3.1	Pas.	12		1896	Pomeroy, Ohio.....	St. Louis, Mo.
136456		Ga. s.	Eva Bell.....	8	8	30.5	12.0	3.6	Msc.	2		1894	Pennegrove, N. J.....	Camden, N. J.
136802		St. p.	Eva Evertt.....	35	35	61.0	29.0	4.0	Fer.	4		1900	Vevay, Ind.....	Cincinnati, Ohio.
203311		Ga. s.	Eva Lillian.....	10	5	42.0	10.0	2.7	Frt.	2		1906	Pocomoke City, Md.....	Tappahannock, Va.
80639		St. s.	Eva May.....	48	33	58.7	17.4	5.2	Pas.	4		1882	Athens, N. Y.....	New York, N. Y.
136911		Ga. s.	Eva N.....	9	9	30.9	12.0	5.9	Msc.	3		1901	Friendship, Me.....	So. West Harbor, Me.

† Formerly st. c. bt. M. and J. Tracy.

\* Formerly st. s. Albert J. Hoyt.

\* Formerly st. bge. (a) Bruce.

\* Formerly st. bge. (b) Peter Hagan.

\* Formerly st. s. Charles E. Matthews.

\* Formerly st. s. Goldsmith Maid No. 2.

\* Formerly st. s. Saratoga.

\* Formerly st. s. William Fuller.

† Composite.

## MERCHANT STEAM VESSELS OF THE UNITED STATES—Continued.

Official No.	Signal letters.	Rig.	Name of vessel.	Gross tonnage.	Net tonnage.	Length.	Breadth.	Depth.	Service.	Crew.	Indicated horsepower.	When built.	Where built.	Home port (where permanent document issues).
204050		Ga. s.	Eva R.	7	5	30.0	11.0	5.2	Fah.	2	4	1907	Vinal Haven, Me.	Vinal Haven, Me.
203873		Ga. s.	Eva W.	11	10	46.0	14.5	3.0	Frt.	1		1907	Crittenden, Va.	Norfolk, Va.
136950		Ga. s.	Evangelistria.	7	7	27.2	13.0	4.4	Fah.	30		1901	Newport, R. I.	Newport, R. I.
203353		*St. p.	Evansville.	144	144	120.2	30.0	5.2	Pas.	30		1906	Madison, Ind.	Evansville, Ind.
136595		St. s.	Eveleth.	42	28	55.5	15.0	7.2	Tow.	4		1897	Gloucester, Mass.	Gloucester, Mass.
107183	K. N. G. S.	St. y.	Evelyn.	93	53	106.6	16.1	8.7	Yct.	10	300	1896	South Boston, Mass.	New York, N. Y.
135736		*St. p.	Evelyn.	150	150	124.4	26.1	5.5	Pas.	7	200	1883	Oshkosh, Wis.	Milwaukee, Wis.
135894		St. s.	Evelyn.	48	27	64.8	16.0	8.0	Tow.	4		1883	New Baltimore, N. Y.	New York, N. Y.
136620	K. N. C. S.	St. s.	Evelyn.	1,063	1,185	252.8	36.3	24.5	Frt.	22	700	1883	Southampton, England	Do.
141213	K. L. J. G.	St. y.	Evelyn.	40	28	73.2	14.0	6.0	Yct.	6		1892	Nyack, N. Y.	Do.
155054	J. W. C. B.	St. y.	Evelyn.	110	75	133.3	17.3	8.4	Yct.	12		1882	Bristol, R. I.	Do.
200601		Ga. s.	Evelyn.	9	5	47.5	14.5	2.5	Mco.	2		1904	West Haven, Conn.	New Haven, Conn.
136628		St. s.	Evening Star.	37	19	60.4	16.0	7.2	Tow.	4		1897	Bordentown, N. J.	Philadelphia, Pa.
136959		St. s.	Evening Star.	40	28	61.0	12.2	6.0	Tow.	4		1901	Newport, Ark.	Memphis, Tenn.
201984		Ga. s.	Evening Star.	31	26	69.8	14.3	4.9	Pas.	2		1905	Chicago, Ill.	Chicago, Ill.
202289		Ga. s.	Everest.	5	5	29.8	10.0	4.6	Mco.	2		1905	Bristol, Me.	Damariscotta, Me.
135880		*St. p.	Everett.	85	85	110.0	19.0	3.5	Tow.	5		1886	South Stillwater, Minn.	New York, N. Y.
201063		Ga. y.	Everglade.	257	217	111.0	23.0	4.0	Yct.	5	70	1904	Jensen, Fla.	New York, N. Y.
136900		St. s.	Evergreen.	30	20	48.4	13.6	5.6	Tow.	2		1901	Dallard, Wash.	Seattle, Wash.
137013		*St. p.	Evergreen.	99	99	119.5	22.5	3.5	Pas.	13		1902	Parkersburg, W. Va.	Wheeling, W. Va.
202792		St. s.	Eversley Childs.	130	88	75.5	27.8	8.0	Frt.	7		1906	Toinkins Cove, N. Y.	New York, N. Y.
127390		Ga. y.	Evlan.	28	25	61.2	17.0	5.0	Yct.	3		1899	Tottenville, N. Y.	Do.
136211		Ga. s.	Eyle.	91	79	71.5	26.0	5.9	Frt.	5		1891	Alameda, Cal.	Astoria, Ore.
135209		St. t.	Excelsior.	229	129	116.0	29.3	10.8	Frt.	8	360	1876	Detroit, Mich.	Detroit, Mich.
135477		St. s.	Excelsior.	65	32	74.6	18.6	8.1	Tow.	4		1881	Athens, N. Y.	New York, N. Y.
135568		Ga. s.	Excelsior.	92	7	27.0	11.8	3.2	Mco.	1		1880	New York, N. Y.	Do.
135598		St. c. bt.	Excelsior.	7	64	104.3	18.4	6.1	Frt.	4		1882	Lockport, Ill.	Chicago, Ill.
135626	J. W. N. R.	St. s.	Excelsior.	3,542	1,876	340.0	42.5	23.5	Pas.	46	1,900	1882	Wilmington, Del.	New York, N. Y.
136325		St. s.	Excelsior.	73	36	72.5	19.2	10.5	Tow.	5		1892	Buffalo, N. Y.	Duluth, Minn.
136354	K. L. P. G.	St. s.	Excelsior.	526	261	175.5	35.0	13.0	Pas.	22	366	1893	Eureka, Cal.	Portland, Ore.
136816		St. s.	Excelsior.	597	406	143.1	33.9	16.1	Eir.	9	300	1900	West Haven, Conn.	New York, N. Y.
203768		Ga. s.	Excelsior.	9	8	38.0	13.3	3.6	Oys.	4		1906	Patchogue, N. Y.	Patchogue, N. Y.
10494		St. s.	Exchange.	44	22	63.3	16.3	7.5	Wat.	3		1863	Buffalo, N. Y.	New York, N. Y.
201724		Ga. s.	Exchange.	12	8	33.0	9.0	3.3	Frt.	1		1905	Northbend, Ore.	Coos Bay, Ore.
136823		*St. p.	Expansion.	78	78	123.0	26.0	3.5	Pas.	12		1900	Bismarck, N. Dak.	Pembina, N. Dak.
200749		Ga. s.	Expansion.	135	91	80.0	24.2	8.0	Frt.	8	100	1904	Oakland, Cal.	San Francisco, Cal.
201918		Ga. s.	Experiment.	11	8	39.7	10.1	4.2	Frt.	2		1905	Mount Pleasant, S. C.	Charleston, S. C.
136895		St. s.	Expert.	32	7	64.8	13.3	5.7	Tow.	5		1901	Madisonville, La.	New Orleans, La.
136583		*St. p.	Explorer.	15	7	50.0	12.0	2.5	Mco.	12		1885	Mare Island, Cal.	St. Michael, Alaska.
136805		*St. p.	Export.	14	10	49.3	12.3	2.3	Pas.	3		1900	Hermann, Mo.	Vicksburg, Miss.
136507		*St. p.	Exporter.	578	578	186.5	35.0	6.1	Tow.	35		1895	Madison, Ind.	Pittsburg, Pa.
8716		St. s.	Express.	38	19	70.1	13.0	5.3	Tow.	3		1871	Philadelphia, Pa.	New York, N. Y.
57205		St. s.	Express.	178	159	86.0	20.4	6.2	Frt.	7	87	1852	Bellefonte, N. J.	Newark, N. J.
136079	K. G. N. P.	St. s.	Express.	945	538	272.0	44.1	12.6	Fer.	26		1889	Wilmington, Del.	New Haven, Conn.
137028		Ga. y.	Express.	11	7	44.0	10.7	5.2	Yct.	1		1902	Bristol, R. I.	Bristol, R. I.
204143		Ga. s.	Express.	14	10	43.0	10.2	3.8	Pas.	1		1907	Marshfield, Ore.	Coos Bay, Ore.
136809		St. y.	Ezra Cornell.	30	15	72.0	11.4	7.4	Yct.	3		1900	Ithaca, N. Y.	Oswego, N. Y.
<b>F.</b>														
202548		Ga. s.	F. Dierssen.	14	13	36.4	11.2	3.6	Fsh.	1		1905	Manitowoc, Wis.	Chicago, Ill.
203686		*Ga. p.	F. Gent.	32	32	68.0	20.0	2.5	Pas.	2		1903	Paducah, Ky.	Paducah, Ky.
120930		*St. p.	F. Weyerhaeuser.	216	216	140.0	31.0	4.5	Pas.	21	503	1893	Rock Island, Ill.	Rock Island, Ill.
9432		St. s.	F. Woodruff.	43	21	61.0	16.8	7.7	Tow.	4		1862	Wilmington, Del.	New York, N. Y.
120922		St. s.	F. A. Churchman.	64	38	73.4	17.8	9.4	Tow.	5		1894	Philadelphia, Pa.	Philadelphia, Pa.
110703		*St. p.	F. A. Goebel.	61	61	111.3	20.3	3.0	Tow.	10		1886	Freedom, Pa.	Chicago, Ill.
200640	K. S. V. R.	St. s.	F. A. Kilburn.	728	458	165.5	29.7	20.0	Pas.	26	1,000	1904	Fairhaven, Cal.	San Francisco, Cal.
76731		St. s.	F. A. Meyer.	1,264	1,034	256.4	38.5	15.8	Frt.	15	750	1888	Detroit, Mich.	Buffalo, N. Y.
121184		*St. p.	F. B. Jones.	303	271	143.4	27.0	6.2	Tow.	8		1901	Portland, Ore.	Portland, Ore.
200560		St. s.	F. B. SQUIRE.	4,582	3,694	410.0	50.2	24.0	Pas.	23	2,000	1903	Port Huron, Mich.	Cleveland, Ohio.
120958		*St. p.	F. B. Williams.	86	84	117.0	23.0	4.0	Pas.	5		1893	Pattersonville, La.	Brashear, La.
120683		St. p.	F. C. Latrobe.	726	382	200.0	65.0	14.0	Pas.	30	1,000	1879	Baltimore, Md.	Baltimore, Md.
121168		St. s.	F. C. Laxley.	32	22	66.8	15.6	6.4	Pas.	4		1900	Scranton, Miss.	Mobile, Ala.
121179		St. s.	F. C. Woodworth.	89	78	68.0	15.4	5.0	Pas.	4		1901	West Webster, N. Y.	Rocheater, N. Y.
120862		St. s.	F. D. Merchant.	12	8	42.4	10.8	4.0	Tow.	1		1905	Alanson, Mich.	Grand Haven, Mich.
121063		St. s.	F. E. Smith.	32	16	67.8	16.5	6.1	Frt.	6		1891	Cleveland, Ohio.	Cleveland, Ohio.
200622	K. T. B. Q.	St. p.	F. G. Burroughs.	283	222	125.0	22.0	6.0	Pas.	12	160	1897	Conway, S. C.	Georgetown, S. C.
77294		St. s.	F. H. Beckwith.	195	118	130.7	22.0	9.3	Fah.	22		1904	Pocomoke City, Md.	New London, Conn.
120661		St. s.	F. H. Folsom.	60	36	80.9	15.8	7.3	Pas.	5		1897	Portland, Ore.	Seattle, Wash.
120797		St. s.	F. H. Grove.	26	13	49.4	15.0	6.4	Wat.	2		1886	Athens, N. Y.	New York, N. Y.
120550		St. s.	F. H. Prince.	2,047	1,547	240.0	42.0	23.4	Frt.	18	800	1890	Detroit, Mich.	Ogdensburg, N. Y.
121004		St. s.	F. H. Stanwood.	17	10	58.0	14.0	5.8	Tow.	7		1883	Saugatuck, Mich.	Marquette, Mich.
		St. s.	F. J. Haynes.	28	18	50.0	14.2	7.5	Tow.	5		1895	Port Huron, Mich.	Detroit, Mich.

(a) Alcedo.  
 (b) Viola.  
 (c) Doll.  
 (d) Viola.

‡ Formerly British st. s. Badsworth.  
 † Formerly st. y. Linta.  
 † Formerly st. y. (a) Altair.  
 † Formerly st. y. (b) Orienta.

\* Formerly ga. y. Crescent.  
 \* Formerly st. s. Gorilla.  
 † Formerly st. s. Stephens.

‡ Formerly \* st. p. R. E. Phillips.  
 † Formerly st. s. J. Emory Owen.  
 † Formerly st. s. Juneau.

1 Formerly st. y.

## MERCHANT STEAM VESSELS OF THE UNITED STATES—Continued.

Official No.	Signal letters.	Rig.	Name of vessel.	Gross tonnage.	Net tonnage.	Length.	Breadth.	Depth.	Service.	Crew.	Indicated horsepower.	When built.	Where built.	Home port (where permanent document issues).
						Feet.	Feet.	Feet.						
121071		*St. p.	F. K. Gustin	718	409	176.1	35.4	5.9	Pas.	38	700	1898	Seattle, Wash.	St. Michael, Alaska.
121157		*St. p.	F. K. Hulings	84	84	116.0	20.0	4.2	Tow.	7		1900	Pittsburg, Pa.	Pittsburg, Pa.
121218		St. s.	F. M. Osborne	4,309	3,377	380.0	50.0	28.0	Pas.	21	1,450	1902	Lorain, Ohio	Cleveland, Ohio.
96316		*St. p.	F. M. Smith	285	244	125.0	26.7	6.0	Pas.	23	120	1895	Portland, Oreg.	San Francisco, Cal.
90476		St. s.	F. M. Stinson	28	14	50.6	14.0	6.5	Tow.	3		1873	Athens, N. Y.	New York, N. Y.
120650		St. s.	F. O. Earnshaw	33	16	54.8	14.1	6.2	Tow.	4		1896	Saugatuck, Mich.	Chicago, Ill.
120720		St. s.	F. R. Buell	951	743	194.0	35.5	13.9	Pas.	13	400	1888	Mount Clemens, Mich.	Niagara Falls, N. Y.
121074		St. s.	F. S. Willard	59	36	75.2	17.2	9.6	Fah.	16		1898	South Portland, Me.	Newport, R. I.
120680		St. s.	F. W. Bacon	37	24	68.2	14.7	6.7	Fah.	4		1891	Buffalo, N. Y.	Dunkirk, N. Y.
9493		St. s.	F. W. Branc	296	201	129.0	23.0	7.6	Frt.	8	350	1860	Wilmington, Del.	Burlington, N. J.
120634		St. s.	F. W. Fletcher	495	314	161.0	32.0	11.3	Pas.	13	400	1891	Wilmington, Del.	Chicago, Ill.
19301		St. s.	F. W. Gillett	28	14	54.5	15.1	7.1	Tow.	4		1869	Huron River, Ohio.	Duluth, Minn.
120583		Ga. s.	F. W. Gordon	13	13	41.6	15.7	4.3	Oys.	2		1884	Bayshore, N. Y.	Perth Amboy, N. J.
120693		Ga. s.	F. W. Rogers	9	9	29.4	11.5	5.6	Fah.	1		1892	Vinalhaven, Me.	Vinalhaven, Me.
120331		*St. p.	F. Y. Batchelor	313	313	178.6	31.0	4.0	Pas.	8		1878	Pittsburg, Pa.	Sioux City, Iowa.
201573		*Ga. p.	F. & J.	27	12	58.6	15.0	3.2	Frt.	5		1904	Grand Isle, La.	New Orleans, La.
120584		St. s.	F. C. and A. E. Rowland	96	48	70.9	21.2	5.4	Oys.	6		1884	Darien, Conn.	Cold Spring, N. Y.
121060		Ga. s.	Faber	7	5	36.0	10.8	3.4	Frt.	1		1897	Berwick, La.	Galveston, Tex.
120699		St. s.	Fablan	71	35	70.7	19.4	9.4	Tow.	3		1894	Buffalo, N. Y.	Buffalo, N. Y.
121212		Ga. s.	Fairchild	27	15	49.0	17.5	5.0	Oys.	6		1901	Scranton, Miss.	Gulfport, Miss.
110174		St. p.	Fairfield	892	673	203.0	33.0	10.0	Pas.	24	1,200	1874	Bulls Ferry, N. J.	New York, N. Y.
121099		St. s.	Fairfield	53	36	60.0	17.5	7.9	Tow.	7		1896	Tacoma, Wash.	Tacoma, Wash.
121141		St. s.	Fairfield	131	83	115.0	18.2	9.1	Fah.	26		1900	Pocomoke City, Md.	Tappanhook, Va.
203388		Ga. s.	Fairfield	13	11	50.0	8.2	3.0	Per.	2		1905	Jacksonville, Fla.	Jacksonville, Fla.
203335		St. s.	Fairhope	95	73	100.0	16.6	6.5	Pas.	4		1899	Wilmington, Del.	Mobile, Ala.
220782		*St. p.	Fairhaven	319	240	130.2	26.5	6.2	Pas.	10	196	1889	Tacoma, Wash.	Pt. Townsend, Wash.
121013		St. p.	Fairhaven	279	227	94.0	26.2	10.0	Per.	5	300	1896	Chelsea, Mass.	New Bedford, Mass.
120619		St. s.	Fairmount	24	12	54.0	15.0	6.1	Tow.	3	45	1892	Cambridge, Md.	New York, N. Y.
111262	K. P. Q. J.	St. s.	Fair Oaks	798	533	199.0	38.0	13.1	Pas.	22	555	1900	Hoquiam, Wash.	San Francisco, Cal.
14393		St. s.	Falcon	865	693	174.5	31.1	20.4	Frt.	18	434	1881	Marine City, Mich.	Marquette, Mich.
120352		Ga. s.	Falcon	12	12	36.0	13.0	3.6	Frt.	3		1878	Chicago, Ill.	Key West, Fla.
120356		St. s.	Falcon	176	107	130.0	20.3	9.6	Fah.	23		1879	East Deering, Me.	Greenport, N. Y.
120404		St. s.	Falcon	130	88	102.5	15.0	6.6	Pas.	5	200	1880	Wilmington, Del.	Tampa, Fla.
120583		St. s.	Falcon	46	23	68.0	15.0	6.0	Oys.	4		1884	South Norwalk, Conn.	New York, N. Y.
120632		St. s.	Falcon	117	59	100.0	23.0	9.5	Pas.	7		1886	San Francisco, Cal.	Los Angeles, Cal.
120687		St. s.	Falcon	82	60	90.2	16.7	6.8	Pas.	12		1897	Buffalo, N. Y.	Sandusky, Ohio.
121249		Ga. y.	Falcon	25	25	58.5	16.3	4.0	Yct.	2		1902	Biloxi, Miss.	Mobile, Ala.
121092		*St. p.	Falls City	235	235	132.0	32.6	6.0	Pas.	22	160	1898	Cincinnati, Ohio	Louisville, Ky.
120987		*St. p.	Falls	302	201	150.0	27.0	4.7	Tow.	30		1894	Pittsburg, Pa.	Pittsburg, Pa.
106297		St. s.	Falmouth	37	18	61.0	15.4	6.7	Tow.	3		1881	Brooklyn, N. Y.	Portland, Me.
121180		St. s.	Famous	39	26	53.5	16.0	5.7	Tow.	4		1901	Lacoocon, Wash.	Pt. Townsend, Wash.
120376		St. s.	Fanchon	13	6	45.4	12.3	4.5	Tow.	3		1879	Grand Island, N. Y.	Duluth, Minn.
9624		St. s.	Fantia	432	289	161.0	26.0	8.9	Frt.	16		1868	Wilmington, Del.	Tampa, Fla.
120140		St. s.	Fannie	16	8	51.0	11.2	2.6	Tow.	4		1874	New York, N. Y.	Galveston, Tex.
120648		St. s.	Fannie	220	133	132.0	22.9	7.6	Frt.	10	250	1880	Wilmington, Del.	New York, N. Y.
121142		*Ga. p.	Fannie	13	10	55.0	12.0	2.8	Pas.	3		1900	Cornecreek, Ky.	Louisville, Ky.
203389		Ga. s.	Fannie A.	10	10	41.0	12.0	4.2	Fsh.	2		1906	Erie, Pa.	Erie, Pa.
120701		Ga. s.	Fannie D.	12	11	41.0	12.6	3.6	Pas.	1		1887	Wallisville, Tex.	Galveston, Tex.
200432		Ga. s.	Fannie E.	10	8	42.8	10.4	3.0	Frt.	2		1903	Portsmouth, Va.	Charleston, S. C.
121264		Ga. s.	Fannie H.	11	7	43.0	10.0	4.1	Frt.	3		1903	Havre de Grace, Md.	Baltimore, Md.
121130		Ga. s.	Fannie L.	9	8	32.0	8.4	3.5	Msc.	1		1900	Seattle, Wash.	Ketchikan, Alaska.
120421		St. s.	Fannie Lennox	39	19	68.2	17.0	7.0	Tow.	4		1880	Bordentown, N. J.	Boston, Mass.
121256		*Ga. p.	Fannie M.	12	12	40.0	12.0	2.5	Pas.	0		1898	St. Louis, Mo.	Memphis, Tenn.
8866		St. s.	Fannie McKane	21	12	62.9	12.9	3.3	Per.	2		1872	Peaskskill, N. Y.	New York, N. Y.
201280		*Ga. p.	Fannie R.	13	8	50.0	14.3	3.3	Frt.	2		1904	Westwego, La.	New Orleans, La.
9731		Ga. s.	Fannie Scofield	7	6	30.0	12.2	3.3	Oys.	2		1868	Williamsburg, N. Y.	Bridgeport, Conn.
121027		Ga. s.	Fannie W.	5	5	33.5	9.9	2.9	Msc.	1		1896	Patchogue, N. Y.	Patchogue, N. Y.
203359		Ga. s.	Fannie W.	28	19	58.7	13.6	5.2	Fsh.	6		1906	Greenport, N. Y.	Greenport, N. Y.
92008		*St. p.	Fannie Wallace	25	19	86.0	18.0	2.9	Tow.	2		1888	Belpre, Ohio	Paduah, Ky.
120357		St. s.	Fannie Woodall	167	146	112.0	21.5	7.0	Frt.	7	140	1878	Wilmington, Del.	New York, N. Y.
120718		St. s.	Fannie C. Hart	470	394	142.8	30.0	10.6	Pas.	18	360	1888	Manitowoc, Wis.	Milwaukee, Wis.
203209		Ga. s.	Fannie E. Moffat	14	13	39.5	14.0	4.8	Pas.	2	20	1906	Camden, N. J.	Camden, N. J.
120729		St. s.	Fannie L. Baker	43	21	68.0	17.6	6.0	Tow.	6		1888	Detroit, Mich.	Toledo, Ohio.
120249		St. s.	Fannie M. Gilbert	26	13	51.0	14.0	6.0	Tow.	3		1876	Georgetown, D. C.	Norfolk, Va.
9495	H. G. T. L.	St. s.	Fanny Cadwalader	336	263	158.8	22.8	7.9	Frt.	19	225	1857	Philadelphia, Pa.	Philadelphia, Pa.
120592		St. s.	Fanny Parnell	15	9	45.6	12.8	4.5	Pas.	4		1884	Chicago, Ill.	Chicago, Ill.
120030		St. s.	Fanny Sprague	56	28	79.2	16.6	7.8	Fsh.	23		1872	South Boston, Mass.	Greenport, N. Y.
120639		St. s.	Fanny M. Rose	33	17	75.4	14.2	5.6	Pas.	3		1893	Grand Haven, Mich.	Grand Haven, Mich.
120502		Ga. s.	Fanny and Ada	11	11	52.0	14.4	3.2	Frt.	3		1882	Isle of Wight Co., Va.	Norfolk, Va.
120724		St. s.	Farallon	749	565	158.5	33.8	18.5	Pas.	36	500	1888	San Francisco, Cal.	Pt. Townsend, Wash.
121108		Ga. s.	Fargo	8	8	33.8	12.3	3.6	Tow.	0		1899	Seattle, Wash.	Juneau, Alaska.
201784		Ga. s.	Far Niente	14	9	43.4	10.0	3.8	Pas.	1		1905	do.	Seattle, Wash.
120294		St. s.	Farnsworth	34	17	64.5	15.3	6.6	Tow.	5		1877	Allowaytown, N. J.	Bath, Me.
77665		St. s.	Farnsworth	41	28	74.0	17.5	7.1	Pas.	8		1902	Scranton, Miss.	Gulfport, Miss.

1 Formerly \* st. p. H. C. Grady.  
 2 Formerly st. s. Walter W. Betts.  
 3 Formerly st. s. Odd Fellow.  
 4 Formerly st. p. Richard Borden.

5 Formerly U. S. M. H. S. st. s. William Welch.  
 6 Formerly st. s. Robert Dollar.  
 7 Formerly st. s. Kate Buttironi.  
 8 Formerly st. s. A. Demerest.

9 Formerly st. s. Edith Peck.  
 10 Formerly \* st. p. Mary E.  
 11 Formerly st. s. John W. Auchincloss.

## MERCHANT STEAM VESSELS OF THE UNITED STATES—Continued.

Official No.	Signal letters.	Rig.	Name of vessel.	Gross tonnage.	Net tonnage.	Length.	Breadth.	Depth.	Service.	Crew.	Indicated horsepower.	When built.	Where built.	Home port (where permanent document issues).
						Feet.	Feet.	Feet.						
9300		St. s.	Farragut	14	7	44.0	12.0	5.0	Tow.	3		1868	Buffalo, N. Y.	Detroit, Mich.
9982		St. p.	Farragut	647	455	153.0	33.2	12.1	Fer.	6	325	1871	Brooklyn, N. Y.	New York, N. Y.
120814		St. s.	Farragut	47	23	68.0	18.0	7.3	Fsh.	4	80	1890	San Francisco, Cal.	San Francisco, Cal.
121073		Na. y	Farragut	13	13	43.5	12.0	4.4	Yct.	1		1898	Boston, Mass.	Boston, Mass.
121100		Ga. s.	Farragut	5	5	20.0	8.8	3.0	Frt.	1		1890	Chicago, Ill.	Chicago, Ill.
120772		St. s.	Fashion	48	26	64.2	10.3	7.3	Fsh.	3		1889	St. Joseph, Mich.	Marquette, Mich.
121194		*St. p.	Fashion	149	94	94.0	24.0	4.2	Pas.	5	65	1881	Berlin, Wis.	Milwaukee, Wis.
121237		Ga. s.	Fashion	13	13	45.7	10.6	4.0	Msc.	2	20	1902	St. Joseph, Mich.	Los Angeles, Cal.
120853		Ga. s.	Fauna	9	8	30.4	12.9	4.8	Pas.	0		1882	South Brooklyn, N. Y.	Providence, R. I.
136048		St. s.	Faustin	256	166	123.0	24.0	10.0	Frt.	9	160	1882	Port Dover, Ontario	Detroit, Mich.
120149		Na. s.	Faustina	6	6	25.3	11.8	3.0	Fsh.	1		1897	Osterville, Mass.	Edgartown, Mass.
9201		St. s.	Favorite	409	351	139.7	28.7	8.4	Tow.	11	600	1864	Fort Howard, Wis.	Duluth, Minn.
9835		St. p.	Favorite	269	269	132.0	28.2	9.8	Tow.	9	150	1868	Utsaladdy, Wash.	San Francisco, Cal.
120450		St. s.	Favorite	20	11	42.4	11.4	6.3	Tow.	5		1881	Chinook, Oreg.	Pt. Townsend, Wash.
120663		St. s.	Favorite	34	17	53.0	15.0	6.0	Tow.	3		1886	Astoria, Oreg.	Tacoma, Wash.
120734		Na. s.	Favorite	9	8	31.1	12.8	4.4	Oys.	1		1888	Seabright, N. J.	New York, N. Y.
120967		St. s.	Favorite	399	271	127.6	30.6	8.2	Pas.	11	450	1894	Tomkins Cove, N. Y.	Tampa, Fla.
120980		St. s.	Favorite	9	6	47.0	11.9	4.0	Fsh.	2		1894	Vermilion, Ohio	Sandusky, Ohio.
121067		St. s.	Favorite	40	27	63.7	16.2	7.2	Pas.	10		1898	Baltimore, Md.	Baltimore, Md.
121136		St. s.	Favorite	63	46	72.4	15.6	4.3	Pas.	3		1900	Coquille, Oreg.	Cooz Bay, Oreg.
200828		Ga. s.	Favorite	12	10	51.3	11.8	2.9				1904	South Haven, Mich.	Grand Haven, Mich.
203914		Ga. s.	Favorite	11	7	39.0	9.5	2.4	Pas.	1		1907	Coupeville, Wash.	Pt. Townsend, Wash.
203983		St. s.	FAVORITE	1,223	691	180.7	43.0	20.6	Wrk.	7		1907	Buffalo, N. Y.	Duluth, Minn.
121035		*St. p.	Fawn	46	46	95.0	18.5	3.3	Tow.	7		1896	Evansville, Ind.	Vicksburg, Miss.
121131		St. s.	Fawn	42	20	76.6	16.0	4.0	Tow.	6		1900	Swanboro, N. C.	Wilmington, N. C.
121132		St. s.	Fawn	11	7	37.0	10.4	4.3	Fsh.	1		1900	Decatur, Wash.	Pt. Townsend, Wash.
121195		St. s.	Fawn	24	16	60.6	10.8	4.6	Pas.	1		1896	Appleton, Wis.	Milwaukee, Wis.
121066		St. s.	Fay	25	18	55.9	19.8	3.4	Pld.	3		1898	Pittston, Me.	Bath, Me.
203383		*Ga. p.	Fay	8	8	46.1	6.7	1.5	Tow.	2		1906	Cloverport, Ky.	Louisville, Ky.
120682		St. s.	†Fayette Brown	2,080	1,217	304.3	40.0	18.0	Frt.	18	1,000	1887	Wyandotte, Mich.	Detroit, Mich.
9923		Ga. s.	Fearless	30	20	54.0	16.0	6.4	Oys.	4		1870	Bath, Me.	New York, N. Y.
9983		St. s.	Fearless	18	10	58.0	11.0	4.0	Tow.	6		1871	Brooklyn, N. Y.	Georgetown, S. C.
120280		St. s.	Fearless	121	82	103.0	17.8	8.9	Fsh.	23		1877	Fall River, Mass.	Greenport, N. Y.
120332		St. c. ht.	Fearless	101	77	99.2	17.0	7.0	Frt.	4	75	1878	Lockport, Ill.	Chicago, Ill.
120671		St. s.	Fearless	20	14	62.8	14.6	4.2	Tow.	7		1887	Palatka, Fla.	New Orleans, La.
120943		St. s.	Fearless	28	17	59.2	14.8	6.3	Fsh.	5		1893	Manitowoc, Wis.	Milwaukee, Wis.
120945		St. s.	FEARLESS	656	471	100.0	35.0	15.6	Fer.	7	450	1893	Wilmington, Del.	Camden, N. J.
121098		St. s.	FEARLESS	167	85	99.6	22.7	12.6	Tow.	9	600	1899	San Francisco, Cal.	San Francisco, Cal.
121166		St. s.	Fearless	86	58	76.0	21.3	9.3	Tow.	6		1900	Tacoma, Wash.	Tacoma, Wash.
121171		St. s.	Fearless	70	33	79.7	22.0	6.7	Frt.	9		1901	Handsboro, Miss.	New Orleans, La.
121222		Ga. s.	Fearless	10	9	44.0	10.0	2.0	Tow.	1	16	1902	Aberdeen, Wash.	Pt. Townsend, Wash.
200727		Ga. s.	Fearless	15	10	50.2	11.9	3.0	Tow.	2		1904	Southbend, Wash.	Do.
203096		Ga. s.	Felner Fish Co.	7	7	35.0	7.0	3.0	Pas.	1		1906	Clinton, Iowa	Rock Island, Ill.
121082		St. y.	FELICIA	213	145	144.2	20.1	10.9	Yct.	16	1,100	1998	Brooklyn, N. Y.	Providence, R. I.
201144		Ga. s.	Felma	58	44	85.0	17.0	5.0	Pas.	12	100	1904	Beaumont, Tex.	Galveston, Tex.
121275		Ga. y.	Felstedquin	43	39	64.1	17.3	8.3	Yct.	3	30	1903	South Boston, Mass.	Philadelphia, Pa.
120810		*St. p.	FERD HEROLD	900	000	244.6	34.0	20.2	Pas.	39		1900	Dubuque, Iowa	Memphis, Tenn.
120841		St. s.	Ferdinand Schlesinger	2,607	2,081	305.7	43.4	20.7	Frt.	17	1,100	1891	Milwaukee, Wis.	Milwaukee, Wis.
202199		Ga. s.	Fern	6	6	30.0	7.5	3.0	Pas.	1		1905	Muscatine, Iowa	Rock Island, Ill.
203180		Ga. y.	Fern	24	16	53.8	10.5	5.8	Yct.	2		1906	New York, N. Y.	New York, N. Y.
202408		*Ga. p.	Ferry	8	8	45.0	9.0	2.0	Fer.	6		1905	Brookport, Ill.	Paducah, Ky.
120641		Ga. s.	Fevus Arland	7	7	34.0	13.0	2.9	Pas.	2		1886	Clearcreek, Tex.	Galveston, Tex.
200817		*St. p.	Fidalgoo	295	186	110.5	26.5	6.9	Frt.	6		1904	Laconner, Wash.	Seattle, Wash.
120192		St. s.	Fidelity	152	103	93.0	22.5	9.0	Pas.	4	300	1873	Brooklyn, N. Y.	New York, N. Y.
200598		St. s.	Fidelity	111	75	90.8	19.3	10.5	Pas.	8		1883	Wilmington, Del.	Do.
120657		St. y.	Fidget	39	19	64.6	11.1	6.5	Yct.	2		1886	East Boston, Mass.	Perth Amboy, N. J.
120764		*St. p.	Fidget	82	41	91.0	21.0	3.6	Pas.	6		1889	Bayou Chico, Fla.	Pensacola, Fla.
120696		Ga. s.	Fillmore A. Baker	8	7	39.0	10.7	3.2	Msc.	1		1879	Patchogue, N. Y.	Patchogue, N. Y.
120531		St. s.	Finance	2,603	1,649	295.0	38.4	23.4	Frt.	55	1,600	1882	Chester, Pa.	New York, N. Y.
121238		St. s.	FINLAND	12,760	7,927	560.0	60.2	21.2	Pas.	204	15,000	1902	Philadelphia, Pa.	Do.
202037		St. s.	FIREFIGHTER	192	130	91.3	23.4	13.1	Fer.	10		1905	Wilmington, Del.	Washington, D. C.
121235		Ga. y.	Firefly	10	6	42.0	8.0	4.2	Yct.	2	25	1902	Ogdensburg, N. Y.	Bristol, R. I.
202158		Ga. y.	Firenze	22	17	63.2	10.7	5.1	Yct.	3		1905	New York, N. Y.	New York, N. Y.
121276		St. s.	FIREPROOFER	173	118	103.0	21.4	12.0	Pas.	9		1903	Baltimore, Md.	Perth Amboy, N. J.
200610		St. s.	Fire Queen	47	9	63.9	16.7	4.8	Frb.	8	50	1893	Chicago, Ill.	Chicago, Ill.
92742		St. s.	Fischer	9	7	37.7	9.0	3.3	Pas.	5		1896	Buffalo, N. Y.	Buffalo, N. Y.
200581		Ga. s.	Fish	11	9	39.7	11.0	4.2	Pas.	1		1903	Empire City, Oreg.	Cooz Bay, Oreg.
120397		St. s.	Fisherman	18	9	54.1	12.2	5.2	Fsh.	6		1890	Detroit, Mich.	Port Huron, Mich.
126415		St. s.	Fisher's Island	41	35	71.0	17.0	3.0	Pas.	4		1884	Onelda, N. Y.	Somers Point, N. H.
120960		St. p.	Fish Hawk	6	6	55.8	13.2	2.1	Fsh.	2		1893	Edenton, N. C.	Elizabeth City, N. J.
120590		St. p.	Fishkill-on-Hudson	494	345	141.5	29.5	11.6	Fer.	5	900	1884	Newberg, N. Y.	Albany, N. Y.
200842		*Ga. p.	Five Sisters	14	5	55.0	16.0	4.5	Fsh.	1		1904	Sandy Bottom, Va.	Tappahannock, Va.
204083		Ga. y.	Flamingo	23	21	41.3	12.5	7.2	Yct.	2		1907	Brooklyn, N. Y.	New York, N. Y.

1 Formerly (a) British st. s. F. M. Foster.  
 (b) American st. s. Edward H. Jenks.

2 Formerly U. S. Q. M. D. st. s. Ordnance.  
 3 Formerly st. s. Maud Moon.

4 Formerly st. s. Clarence H. Pitt.  
 † Composite.



## MERCHANT STEAM VESSELS OF THE UNITED STATES—Continued.

Official No.	Signal letters.	Rig.	Name of vessel.	Gross tonnage.	Net tonnage.	Length.	Breadth.	Depth.	Service.	Crew.	Indicated horsepower.	When built.	Where built.	Home port (where permanent document issues).
121280		Ga. s.	Flanour.....	11	9	32.8	13.8	4.8	Frt.	2		1903	Oyster Bay, N. Y.	Tampa, Fla.
202124		Ga. y.	Flanour.....	17	15	43.2	14.0	4.8	Yot.	1		1905	Patchogue, N. Y.	Patchogue, N. Y.
203808	K. V. T. C.	St. s.	Flaurance Ward.....	268	152	105.9	24.4	14.2	Frt.	10	85	1907	Fairhaven, Cal.	New York, N. Y.
120329		Ga. s.	Fleetwing.....	12	10	34.5	13.8	2.9	Msc.	1		1874	Canarsie, N. Y.	Do.
81145		St. s.	Fleetwood.....	1,687	1,175	265.6	40.5	19.4	Frt.	17	1,350	1887	West Bay City, Mich.	Niagara Falls, N. Y.
121213		St. s.	Fleetwood.....	62	27	73.8	16.0	4.6	Pas.	4		1902	Aberdeen, Wash.	Pt. Townsend, Wash.
200156		St. s.	FLEMINGTON.....	220	149	98.0	24.5	13.5	Tow.	10	500	1903	Philadelphia, Pa.	New York, N. Y.
202996		Ga. s.	Fleur-de-lis.....	11	11	36.2	14.3	5.2	Msc.	2	10	1906	New Haven, Conn.	New Haven, Conn.
130640		Na. s.	Flight.....	8	8	30.5	13.3	4.1	Msc.	1		1881	New Bedford, Mass.	New Bedford, Mass.
121153		Ga. s.	Flirt.....	10	6	37.0	11.6	4.0	Fsh.	2		1901	Ballard, Wash.	Valdez, Alaska.
121217		Ga. s.	Flirt.....	8	8	36.0	7.6	3.0	Fsh.	0		1902	Clinton, Iowa.	Burlington, Iowa.
120027		St. s.	Flora.....	17	8	39.2	12.4	5.5	Wat.	2		1872	Boston, Mass.	Boston, Mass.
120079		St. s.	Flora.....	20	10	41.0	12.4	4.3	Oys.	3	15	1873	Shelbyville, Mass.	Perth Amboy, N. J.
120210		St. p.	Flora.....	561	455	174.3	27.7	10.6	Paa.	22		1875	Milwaukee, Wis.	Detroit, Mich.
120448		Ga. y.	Flora.....	9	8	33.6	14.0	4.4	Yct.	1		1881	Brooklyn, N. Y.	Cold Spring, N. Y.
120618		*St. p.	Flora.....	185	94	141.0	30.5	4.0	Paa.	30	180	1885	Sacramento, Cal.	San Francisco, Cal.
203263		Ga. s.	Flora.....	30	20	51.3	16.7	4.6	Oys.	3	40	1906	Bridgeport, Conn.	Bristol, R. I.
121167		St. s.	Flora Brown.....	15	8	40.7	10.7	3.3	Pas.	3		1900	Southend, Wash.	Pt. Townsend, Wash.
203138		Na. s.	Flora O.....	8	6	36.6	9.1	4.5	Fsh.	6		1906	Boothbay Harbor, Me.	Bath, Me.
9221		Ga. s.	Flora Temple.....	7	7	32.4	12.7	3.2	Oys.	1		1860	Patchogue, N. Y.	Bridgeport, Conn.
9539		St. p.	Flora Temple.....	47	25	83.6	18.5	6.0	Tow.	9		1860	New Brunswick, N. J.	Newbern, N. C.
9651		Ga. s.	Flora Temple.....	34	32	57.7	17.8	6.5	Fch.	8		1860	Kennebunk, Me.	Mt. Desert Ferry, Me.
120635		Ga. s.	Flora V.....	6	6	29.9	10.3	3.2	Tow.	2		1886	Menekapee, Wis.	Grand Haven, Mich.
9859		St. s.	Florence.....	26	13	71.0	14.0	4.0	Fer.	3		1869	Baltimore, Md.	Do.
20635	K. R. M. T.	St. y.	Florence.....	104	71	107.6	18.2	12.0	Yct.	7	250	1902	Bristol, R. I.	New York, N. Y.
120350		Ga. s.	Florence.....	8	7	35.0	13.2	3.6	Oys.	2		1878	Oyster Bay, N. Y.	Cold Spring, N. Y.
120519		St. s.	Florence.....	102	75	81.0	18.3	5.7	Oys.	6		1882	Setauket, N. Y.	Bridgeport, Conn.
120532		St. s.	Florence.....	42	21	61.5	16.3	6.8	Tow.	4		1883	South Brooklyn, N. Y.	New York, N. Y.
120557		St. s.	Florence.....	36	18	56.0	15.0	7.0	Tow.	4		1883	Boston, Mass., N. Y.	Portland, Me.
120751		*St. p.	Florence.....	170	170	134.0	34.0	4.5	Fer.	6	260	1889	Jeffersonville, Ind.	St. Louis, Mo.
120771		St. p.	Florence.....	29	14	57.6	10.5	3.0	Pas.	2	15	1874	New York, N. Y.	Pensacola, Fla.
120901		St. s.	Florence.....	110	67	84.0	27.0	7.5	Frt.	4	40	1892	Wilmington, Del.	New York, N. Y.
121033		St. s.	Florence.....	20	13	48.2	12.2	4.0	Tow.	3		1886	Washington, D. C.	Newbern, N. C.
121052		Ga. s.	Florence.....	10	9	32.4	11.9	4.0	Tow.	2		1897	Sag Harbor, N. Y.	New York, N. Y.
121068		*St. p.	Florence.....	90	51	101.0	22.0	5.0	Pas.	9		1898	San Francisco, Cal.	St. Michael, Alaska.
121107		St. s.	Florence.....	248	168	115.0	24.0	8.6	Frt.	8		1899	Wilmington, Del.	New York, N. Y.
150016		St. s.	Florence.....	27	13	51.5	13.5	6.5	Tow.	2		1867	Buffalo, N. Y.	Newark, N. J.
121220		*St. p.	Florence.....	30	30	80.5	18.8	2.8	Tow.	10		1902	Harvey, La.	New Orleans, La.
200893		Ga. s.	Florence.....	10	8	33.9	13.0	4.0	Msc.	2	10	1901	Philadelphia, Pa.	Camden, N. J.
201353		St. s.	Florence.....	51	35	55.0	16.0	7.7	Pas.	2		1904	Seattle, Wash.	Juneau, Alaska.
201512		Ga. s.	Florence.....	18	0	46.1	16.9	3.9	Msc.	1		1904	Crittenden, Va.	Newport News, Va.
135989		St. y.	Florence.....	23	14	49.9	11.0	8.0	Yct.	1	40	1888	Middletown, Conn.	Hartford, Conn.
203365		St. s.	FLORENCE.....	20	13	44.3	12.0	8.2			100	1906	Camden, N. J.	New York, N. Y.
203718		Ga. s.	Florence.....	14	13	46.0	10.0	4.6	Pas.	1		1906	Baltimore, Md.	Norfolk, Va.
120871		Ga. s.	Florence B.....	7	6	28.0	12.3	4.3	Oys.	1		1891	South Norwalk, Conn.	Bridgeport, Conn.
120915		St. s.	Florence B.....	24	20	50.8	11.0	4.0	Paa.	3		1892	Detroit, Mich.	Detroit, Mich.
120417		*Ga. p.	Florence B.....	5	5	46.5	12.2	2.6	Frt.	2		1905	Westwego, La.	New Orleans, La.
120990		*St. p.	Florence Belle.....	150	150	150.0	27.0	3.0	Pas.	13		1895	Pittsburg, Pa.	Pittsburg, Pa.
121278		Ga. s.	Florence H.....	12	11	33.7	14.0	4.0	Pas.	2		1883	New York, N. Y.	New York, N. Y.
121281		St. s.	Florence K.....	143	97	93.0	20.0	6.5	Pas.	8		1903	Tacoma, Wash.	Pt. Townsend, Wash.
121153		*St. p.	Florence Marmet.....	263	263	155.0	30.8	5.0	Tow.	19	832	1900	Point Pleasant, W. Va.	Cincinnati, Ohio.
121096		Ga. s.	Florence Norton.....	10	7	31.5	14.5	3.5	Msc.	2		1899	Pennsville, N. J.	Camden, N. J.
121085		St. p.	FLORENCE S.....	100	50	75.0	16.0	3.6	Frt.	5		1898	St. Michael, Alaska.	Pt. Townsend, Wash.
121274		St. y.	Florence T.....	7	5	36.9	7.3	3.6	Yct.	1		1903	Buffalo, N. Y.	Buffalo, N. Y.
203516		St. s.	Florence W.....	35	24	55.7	16.6	6.5	Tow.	2		1906	New Baltimore, N. Y.	Albany, N. Y.
115385		St. s.	Florence Yates.....	32	16	57.8	14.6	7.0	Tow.	2		1875	Buffalo, N. Y.	Rochester, N. Y.
121063		Ga. s.	Florence and Annie.....	9	6	45.0	12.0	3.6	Frt.	1		1898	Galloway, Md.	Baltimore, Md.
121129		St. y.	Flotilla.....	53	36	87.0	13.8	7.6	Yct.	6		1900	Bristol, R. I.	New York, N. Y.
120684		Ga. s.	Florida.....	48	40	75.6	18.6	7.3	Oys.	4		1886	Westhaven, Conn.	Do.
120792		*St. p.	Florida.....	140	127	113.7	20.4	4.9	Pas.	8	280	1890	Pensacola, Fla.	Pensacola, Fla.
120926	K. L. P. D.	St. s.	FLORIDA.....	1,596	1,052	230.0	35.5	13.5	Frt.	21	1,200	1887	Port Glasgow, Scotland.	Port Arthur, Tex.
121032		St. p.	Florida.....	818	667	156.0	36.6	13.3	Fer.	6		1886	Chester, Pa.	New York, N. Y.
121134		St. s.	Florida.....	57	39	86.0	18.2	6.5	Pit.	8		1900	Scranton, Miss.	Port Arthur, Tex.
120854		St. s.	Florida.....	90	25	99.8	25.3	5.6	Pas.	12	201	1891	New Orleans, La.	New Orleans, La.
130875		*Ga. p.	Florinel.....	11	11	47.5	8.7	2.6	Msc.	1		1900	Maysville, Ky.	Cincinnati, Ohio.
121145		Ga. s.	Flossie.....	6	6	24.6	11.4	3.7	Fsh.	1		1900	Osterville, Mass.	Chatham, Mass.
120911		Ga. s.	Flossy M. Muir.....	13	12	57.3	15.4	4.1	Frt.	1		1892	Oriole, Md.	Elizabeth City, N. C.
120873		Ga. s.	Flotilla.....	12	11	41.4	12.0	4.1	Frt.	2		1891	Jackson Harbor, Wis.	Milwaukee, Wis.
120282		St. p.	Flushing.....	521	383	163.0	32.5	9.5	Fer.	11	300	1877	Wilmington, Del.	New York, N. Y.
120904		St. s.	Flushing.....	49	24	59.4	17.6	7.0	Tow.	6		1892	Tottenville, N. Y.	Do.
27641		St. s.	Flyer.....	36	25	63.3	15.2	4.9	Pas.	2		1890	Porter, Ore.	Coos Bay, Ore.
120876		Ga. s.	Flyer.....	462	283	170.0	21.0	15.0	Pas.	22		1891	Portland, Ore.	Portland, Ore.
121263		Ga. s.	Flyer.....	14	9	42.2	12.5	3.2	Pas.	2		1903	Seattle, Wash.	Nome, Alaska.

1 Formerly st. s. William H. Gratwick.

2 Formerly (a) st. p. Flora.

3 Formerly (b) British st. p. Flora.

4 Formerly st. s. Quickstep.

5 Formerly U. S. Q. M. D. st. s. Barranca.

6 Formerly st. s. Nelle Flagg.

7 Formerly st. y. Engineer.

8 Formerly st. s. Samuel H. Barons.

9 Formerly st. y. Florence.

0 Formerly British st. s. Hondo.

10 Formerly \*ga. p. Newt Cooper.

11 Formerly st. s. Yarrow.

† Composite.



## MERCHANT STEAM VESSELS OF THE UNITED STATES—Continued.

Official No.	Signal letters.	Rig.	Name of vessel.	Gross tonnage.	Net tonnage.	Length.	Breadth.	Depth.	Service.	Crew.	Indicated horsepower.	When built.	Where built.	Home port (where permanent document issues).
						Feet.	Feet.	Feet.						
145931		St. s.	Flyer	45	30	71.2	15.8	6.6	Pas.	3		1864	Brooklyn, N. Y.	Boston, Mass.
200858		Ga. s.	Flyer	12	8	47.7	10.2	4.5	Pas.	3		1904	Wayzata, Minn.	St. Paul, Minn.
120391		Na. s.	Flying Cloud	8	7	34.4	13.2	3.0	Oys.	2		1879	Patchogue, N. Y.	New York, N. Y.
120951	K. M. R. H.	Ga. s.	Flying Cloud	27	25	53.0	15.6	6.3	Yct.	4		1893	Boston, Mass.	Philadelphia, Pa.
203939		Ga. s.	Flying D.	9	8	42.0	12.4	3.3	Fsh.	1		1895	Long Island City, N. Y.	Patchogue, N. Y.
120858		St. y.	Flying Dutchman	26	17	53.5	12.0	7.0	Yct.	3		1884	South Boston, Mass.	Hartford, Conn.
202214		Ga. y.	Foam	14	9	43.4	12.2	4.6	Yct.	1		1905	Seattle, Wash.	Seattle, Wash.
120638		Ga. s.	Folly	19	18	51.6	15.2	4.0	Pas.	5		1891	New Orleans, La.	Galveston, Tex.
120759		*St. p.	Ford City	93	73	103.8	18.8	3.0	Tow.	8		1889	Pittsburg, Pa.	Pittsburg, Pa.
204090		*Ga. p.	Forest B.	9	9	42.0	10.6	2.4	Frt.	2	10	1907	Kansas City, Mo.	Kansas City, Mo.
120238		St. s.	Forest City	86	43	90.0	20.2	9.2	Tow.	5		1872	Philadelphia, Pa.	Savannah, Ga.
120089		St. s.	Forest Queen	138	69	100.8	22.2	7.2	Pas.	8	180	1887	Athens, N. Y.	Potterland, Me.
202404		*Ga. p.	Forester	14	9	48.0	10.5	2.6	Pas.	1	20	1905	Terre Haute, Ind.	Evansville, Ind.
204111		Ga. s.	Forester	11	7	33.0	8.5	3.7	Pas.	1		1904	Tacoma, Wash.	Tacoma, Wash.
121113		*St. p.	Fort Bragg	317	275	155.0	35.0	6.0	Pas.	16	80	1899	Fort Bragg, Cal.	San Francisco, Cal.
121272		St. y.	FORTUNA	150	83	103.0	23.0	8.5	Yct.	6	200	1903	Chicago, Ill.	Chicago, Ill.
202052		St. s.	Fortuna	59	30	70.5	18.6	7.9	Tow.	6		1905	Solomons, Md.	Philadelphia, Pa.
202753		Ga. s.	Fortuna	42	29	61.3	17.8	5.6	Msc.	3	50	1905	Palm Beach, Fla.	Key West, Fla.
202854		St. s.	Fortuna	81	55	106.9	21.0	4.8	Pas.	3		1906	Seattle, Wash.	Seattle, Wash.
203177		Ga. s.	Fortuna	14	12	44.3	12.1	4.5	Pas.	2		1906	San Diego, Cal.	San Diego, Cal.
120202		St. s.	Fortune	199	108	104.5	29.0	11.0	Fer.	8	460	1875	Detroit, Mich.	Marquette, Mich.
120614		St. y.	Fortune	9	5	31.7	11.0	3.4	Yct.	3		1883	Reading, Pa.	Somers Point, N. J.
120590		St. s.	Forward	18	9	44.0	11.8	5.7	Tow.	2		1884	Brooklyn, N. Y.	New York, N. Y.
121265		Ga. s.	Fosnata	16	14	40.2	13.2	5.0	Frt.	1	20	1903	Fall River, Mass.	Fall River, Mass.
202070		*St. p.	Fountain City	65	65	99.5	23.5	4.3	Pas.	4	50	1905	Fountain City, Wis.	Vicksburg, Miss.
120995		Ga. s.	Four Sisters	38	31	58.5	20.6	4.5	Tow.	2		1895	Benicia, Cal.	San Francisco, Cal.
121051		St. s.	Four Sisters	28	19	45.8	16.5	5.5	Oys.	3		1867	Glenwood, N. Y.	New York, N. Y.
202444		Ga. s.	Four Sisters	11	9	45.0	13.5	3.8	Frt.	1		1905	Mattapex, Md.	Baltimore, Md.
121034		St. y.	1492	12	8	47.8	8.4	3.7	Yct.	2		1894	Boston, Mass.	New York, N. Y.
120342		St. s.	Fox	35	12	69.6	17.0	5.6	Tow.	6		1878	Philadelphia, Pa.	New Orleans, La.
121021		Ga. s.	Fox	9	9	38.1	11.5	4.5	Frt.	2		1890	Northport, Mich.	Chicago, Ill.
121198		St. s.	Fox	20	13	48.0	13.5	5.5	Tow.	2	129	1901	San Francisco, Cal.	San Francisco, Cal.
200194		Ga. s.	Fox	15	10	51.9	11.6	4.1	Pas.	1		1903	Astoria, Oreg.	Juneau, Alaska
201497		Ga. s.	Fox	13	13	42.0	11.6	8.5	Pas.	0	8	1904	Memphis, Tenn.	Memphis, Tenn.
130741		Ga. s.	*Foxy Grandpa	6	6	30.7	13.2	3.3	Msc.	1		1897	Patchogue, N. Y.	Patchogue, N. Y.
121059		Ga. s.	Fram	6	5	29.5	8.7	2.8	Tow.	1		1897	Richardson, Wash.	Pt. Townsend, Wash.
121148		*St. p.	Fram	22	22	71.7	18.8	3.2	Tow.	14		1900	East Grand Forks, Minn.	Femina, N. Dak.
203216		St. s.	Fram	17	11	43.0	11.4	3.9	Tow.	1	75	1906	Hoduliam, Wash.	Pt. Townsend, Wash.
202258		Ga. y.	Fram II	9	9	45.4	10.0	3.6	Yct.	2	20	1902	New York, N. Y.	Bridgeport, Conn.
25286		Ga. s.	FRANCES	8	7	29.0	11.3	4.8	Yct.	1		1889	Harrison, N. J.	New London, Conn.
120925		St. s.	FRANCES	80	40	80.5	17.0	8.4	Pas.	11	200	1893	Sparrows Point, Md.	Baltimore, Md.
121270		Ga. s.	FRANCES	10	10	27.3	10.6	4.7	Msc.	2	23	1903	San Pedro, Cal.	Los Angeles, Cal.
141226		Ga. y.	FRANCES	20	12	60.0	17.0	4.5	Yct.	3		1892	Solomons Island, Md.	Washington, D. C.
200120		St. s.	FRANCES	93	36	96.0	18.8	6.0	Pas.	10	80	1903	Evansville, Ind.	Evansville, Ind.
201075		Ga. s.	FRANCES	15	9	53.0	12.8	5.5	Frt.	2		1904	Rogue Bluff, Me.	Eastport, Me.
202063		*St. p.	FRANCES	698	542	174.0	38.0	8.3	Frt.	18	500	1905	San Francisco, Cal.	San Francisco, Cal.
203167		Ga. s.	FRANCES Belle	10	7	29.3	11.9	5.7	Fsh.	2		1900	Old Mystic, Conn.	Stonington, Conn.
202426	K. V. B. R.	St. s.	FRANCES Hyde	739	383	174.0	39.1	12.7	Frt.	11		1905	Bath, Me.	New York, N. Y.
200006		*Ga. p.	FRANCES Willard	11	11	50.4	10.3	2.5	Pas.	1		1903	Terre Haute, Ind.	Evansville, Ind.
141253		*St. p.	FRANCIS	56	56	84.0	24.2	3.0	Fer.	2		1892	Manchester, Ohio	Wheeling, W. Va.
200059		*Ga. p.	FRANCIS A.	15	13	58.5	14.3	1.8	Pas.	1		1902	Dubuque, Iowa.	Dubuque, Iowa.
120747		St. s.	FRANCIS Cutting	91	59	80.5	20.5	7.6	Frt.	8	98	1869	San Francisco, Cal.	Seattle, Wash.
120754		St. s.	FRANCIS Hinton	397	273	152.2	30.9	10.8	Frt.	14	450	1889	Manitowoc, Wis.	Chicago, Ill.
121228		Ga. s.	FRANCIS Smith	31	14	60.0	14.2	6.0	Fsh.	6	35	1902	Holly Beach, N. J.	Somers Point, N. J.
200010		St. s.	FRANCIS WIDLAR	4,682	3,368	416.0	50.0	28.0	Pas.	22	1,500	1904	Cleveland, Ohio	Cleveland, Ohio
120937		St. s.	FRANCIS A. Bird	14	7	40.0	12.8	6.2	Tow.	2		1893	Buffalo, N. Y.	Buffalo, N. Y.
200337		St. s.	FRANCIS C. Hersey	70	47	77.0	21.7	9.5	Tow.	6	325	1903	South Portland, Me.	Boston, Mass.
121239	K. S. H. C.	St. s.	FRANCIS H. LEGOETT	1,606	975	241.5	41.2	14.8	Pas.	26	1,000	1903	Newport News, Va.	New York, N. Y.
120633		St. s.	FRANCIS J. Ward	40	20	60.1	17.0	7.3	Tow.	3		1872	East Boston, Mass.	Boston, Mass.
201802		St. p.	FRANCIS L. ROBBINS	4,222	3,036	390.0	50.0	28.0	Pas.	22	1,000	1905	Cleveland, Ohio	Cleveland, Ohio
120621		St. s.	FRANCIS R. Anderson	26	15	75.6	15.0	6.2	Fsh.	7		1885	Chicago, Ill.	Chicago, Ill.
120552		St. s.	FRANK	26	13	57.5	14.8	6.4	Tow.	5		1883	Baltimore, Md.	Jacksonville, Fla.
120938		St. s.	FRANK	61	30	75.6	17.8	7.6	Tow.	8		1893	Roundout, N. Y.	Albany, N. Y.
121248		Ga. s.	FRANK	5	5	29.2	8.7	3.3	Pas.	1		1902	New York, N. Y.	New York, N. Y.
200225		Ga. s.	FRANK B.	10	8	36.7	10.9	3.4	Frt.	2		1903	Swedesboro, N. J.	Bridgeton, N. J.
203762		St. s.	FRANK Braeger	16	11	37.8	10.7	4.2	Fsh.	4	15	1906	Manitowoc, Wis.	Milwaukee, Wis.
204034		St. s.	FRANK D.	8	6	46.0	9.4	3.6	Tow.	3		1907	Plaquemine, La.	Brushear, La.
120807		St. s.	FRANK Edward	39	29	58.3	14.0	5.7	Fsh.	3	30	1890	Grand Haven, Mich.	Grand Haven, Mich.
121204		*St. p.	FRANK Fowler	67	67	103.8	21.0	4.0	Tow.	5		1901	Newport, Ky.	Pittsburg, Pa.
120903	K. L. H. Q.	St. p.	FRANK Jones	1,634	1,078	253.2	30.3	13.8	Pas.	49	1,200	1892	Bath, Me.	Boston, Mass.
121211		*St. p.	FRANK Miller	49	49	90.0	20.6	3.0	Tow.	8		1901	Vevay, Ind.	Cincinnati, Ohio
202285		St. s.	FRANK PERRY	496	337	128.0	25.2	12.7	Tow.	8		1905	Ferrysburg, Mich.	Marquette, Mich.
121015		St. s.	FRANK ROCKEFELLER	2,769	2,013	366.5	45.0	26.0	Pas.	21	2,000	1896	Superior, Wis.	Duluth, Minn.

1 Formerly a st. s. Tourist.

b U. S. Eng. Tourist.

\* Formerly st. s. Edward G. Gummel.

\* Formerly ga. s. Norma.

\* Formerly alp. y. Urganda.

\* Formerly slip. Lula and Sadie.

\* Formerly at. p. Little Laffe.

## MERCHANT STEAM VESSELS OF THE UNITED STATES—Continued.

Official No.	Signal letters.	Rig.	Name of vessel.	Gross tonnage.	Net tonnage.	Length.	Breadth.	Depth.	Service.	Crew.	Indicated horsepower.	When built.	Where built.	Home port (where permanent document issues).
121176		St. s.	Frank S. jr.	23	16	59.4	13.5	6.0	Fsh.	3		1901	Buffalo, N. Y.	Buffalo, N. Y.
120683		*St. p.	Frank Besoms	93	85	86.6	22.8	5.6	Pas.	9		1894	Wilmington, N. C.	Georgetown, S. C.
200636		*St. p.	Frank Tyler	71	71	103.0	22.0	3.5	Tow.	16		1904	Parkersburg, W. Va.	Wheeling, W. Va.
120639		St. s.	FRANK W.	93	46	74.8	18.6	11.5	Tow.	6		1891	Buffalo, N. Y.	Buffalo, N. Y.
120709		St. s.	Frank Woods	384	316	120.0	25.6	10.6	Pas.	14	300	1888	Saugatuck, Mich.	Grand Haven, Mich.
200741		*St. p.	Frank W. Hayne	90	90	130.4	27.0	4.0	Pas.	21		1904	Jaffersonville, Ind.	New Orleans, La.
200770		St. s.	FRANK O. BALL	6,909	5,459	530.0	56.2	32.0	Frt.	27	1,700	1906	Ecorse, Mich.	Duluth, Minn.
121242		Ga. s.	Frank O. Pettis	16	14	45.7	14.1	3.6	Oys.	2		1902	Bridgeport, Conn.	Providence, R. I.
200234		St. s.	Frank D. Phelps	83	57	90.5	20.0	8.1	Frt.	4	200	1903	Grafton, N. Y.	Cape Vincent, N. Y.
121257		St. s.	FRANK E. BROWN	18	12	52.0	15.6	3.9	Oys.	6	25	1902	Stratford, Conn.	New Haven, Conn.
120796		St. p.	FRANK E. KIRBY	532	374	195.5	30.0	10.2	Pas.	22	1,400	1890	Wyandotte, Mich.	Detroit, Mich.
121240		St. s.	FRANK H. GOODYEAR	4,815	3,438	416.0	50.0	28.0	Pas.	22	1,450	1902	Lorain, Ohio	Cleveland, Ohio.
121187		St. s.	FRANK H. PEAVEY	5,002	3,871	430.0	50.0	28.5	Pas.	23	1,700	1901	do.	Duluth, Minn.
202475		St. s.	FRANK J. HECKER	4,978	3,770	462.0	50.0	24.0	Pas.	21	1,600	1905	St. Clair, Mich.	Cleveland, Ohio.
120608		St. s.	Frank K. Escherick	69	34	68.5	16.9	8.0	Tow.	7		1890	Philadelphia, Pa.	Philadelphia, Pa.
120993		St. s.	Frank L. Bapet	42	28	59.4	17.3	6.9	Tow.	3		1895	Buffalo, N. Y.	Buffalo, N. Y.
120997		St. s.	Frank L. Vance	1,952	1,642	257.6	39.5	23.4	Frt.	16	575	1887	Cleveland, Ohio.	Milwaukee, Wis.
203290		St. bge.	Frank M. Riley	178	121	110.0	23.0	10.0	Frt.	5		1906	Greenwich, N. J.	Philadelphia, Pa.
120661		St. s.	Frank P. Gelken	35	22	69.0	15.2	6.6	Fsh.	4		1891	Grand Haven, Mich.	Grand Haven, Mich.
120333		St. s.	Frank R. Crane	16	8	47.8	12.0	6.2	Tow.	4		1878	Chicago, Ill.	Chicago, Ill.
202655		*St. p.	Frank R. Hill	109	109	143.0	30.0	3.0	Tow.	8		1905	Fulton, Ark.	New Orleans, La.
9200		St. s.	Frank S. Butler	38	19	65.9	14.5	7.9	Tow.	3		1865	Chicago, Ill.	Toledo, Ohio.
121205		St. s.	FRANK T. HEFFELFINGER	4,897	3,630	430.0	50.2	24.5	Pas.	22	1,700	1901	do.	Duluth, Minn.
121058		St. s.	Frank T. Lane	99	56	71.7	21.7	5.1	Oys.	6		1897	Tottenville, N. Y.	New Haven, Conn.
200378		St. s.	FRANK W. (HILCHRIST)	4,551	3,451	416.0	50.0	24.0	Frt.	21	1,500	1903	West Bay City, Mich.	Cleveland, Ohio.
121219		St. s.	FRANK W. HART	4,307	3,374	390.0	50.0	28.0	Pas.	21	1,450	1902	Lorain, Ohio	Do.
126128		St. s.	Frank W. Roosa	34	28	54.0	16.4	5.4	Pas.	3		1883	Greenbush, N. Y.	Albany, N. Y.
200107		St. s.	Frank & Jim	26	18	58.6	14.3	6.0	Fsh.	4		1903	Buffalo, N. Y.	Erle, Pa.
200639		St. s.	Frank and Helen Mc-Avay	75	51	72.9	19.5	6.5	Fer.	4		1903	Brooklyn, N. Y.	New York, N. Y.
121008		St. s.	Frank and Lloyd	16	8	48.7	12.6	5.8	Tow.	3		1895	Lubec, Me.	Lubec, Me.
120558		St. s.	Frankie	119	98	104.4	22.6	7.4	Frt.	6		1883	Wilmington, Del.	Wilmington, Del.
121229		Ga. s.	Franklin City	7	6	40.5	0.6	3.0	Frt.	2		1902	Pocomoke City, Md.	Chincoteague, Va.
120610		St. s.	Franklin Edson	112	63	90.0	18.6	8.7	Pas.	4		1885	Brooklyn, N. Y.	New York, N. Y.
121225		St. s.	Franklin Pierce	36	15	57.2	16.0	4.2	Pas.	5	35	1902	Shalotte, N. C.	Charleston, S. C.
120691		St. s.	Franklin W. Brown	85	47	84.0	19.7	9.9	Tow.	9		1887	Elizabeth, N. J.	New York, N. Y.
120493		Ga. s.	Freddie W. Decker	23	16	65.0	13.0	5.0	Oys.	5		1881	Norwalk, Conn.	Bridgeport, Conn.
120748		St. s.	Fred. B.	16	8	47.8	14.2	5.0	Tow.	3		1889	West Bay City, Mich.	Port Huron, Mich.
121116		St. s.	Fred Craemer	19	10	47.0	13.5	5.0	Tow.	3		1899	Milford, Del.	Camden, N. J.
121151		St. s.	Fred Dromer	28	10	58.2	13.8	6.0	Tow.	5		1900	Chicago, Ill.	Chicago, Ill.
121250		St. s.	Fred Driscoll	30	17	64.0	14.3	4.6	Fsh.	2		1902	Lorain, Ohio	Sandusky, Ohio.
121029		*St. p.	Fred Hartweg	391	246	160.0	29.0	4.5	Tow.	19	420	1896	Pittsburg, Pa.	Pittsburg, Pa.
120074		St. s.	Fred. Kelley	770	575	212.2	32.8	14.2	Frt.	13	425	1871	Toledo, Ohio	Cleveland, Ohio.
120785		St. s.	Fred. King	13	6	50.0	10.0	4.5	Tow.	0		1889	Erle, Pa.	Do.
120646		St. s.	Fred. L.	19	12	48.2	14.9	4.0	Fsh.	2		1877	Chicago, Ill.	Port Huron, Mich.
120513		St. s.	Fred. Mercur	1,224	966	232.0	35.5	18.2	Frt.	15	550	1882	Buffalo, N. Y.	Ogdensburg, N. Y.
120794		St. s.	Fred Pabst	2,430	1,929	287.3	42.6	24.0	Frt.	21	1,000	1890	Milwaukee, Wis.	Milwaukee, Wis.
121154		St. p.	Fred Swain	124	124	142.0	28.3	4.5	Pas.	10		1900	Stillwater, Minn.	St. Paul, Minn.
121019		St. s.	Fred A. Lee	60	40	70.0	15.0	9.0	Tow.	3		1896	Port Huron, Mich.	Buffalo, N. Y.
77486		St. s.	*Fred B. Dalzell	82	56	79.7	20.5	10.0	Pas.	22		1901	Athens, N. Y.	New York, N. Y.
120757		St. s.	Fred B. Hall	9	6	45.2	11.0	4.2	Tow.	5		1883	Erle, Pa.	Duluth, Minn.
121232		St. s.	Fred B. Randall	50	41	67.1	14.4	4.7	Fer.	3		1889	Bernhards Bay, N. Y.	Patchogue, N. Y.
121152	K. Q. J. B.	St. s.	FRED E. RICHARDS	357	174	121.4	26.5	14.2	Tow.	11	790	1900	Philadelphia, Pa.	Rockland, Me.
120677		St. s.	Fred E. Scammell	32	16	54.7	15.7	7.0	Tow.	4	95	1891	Brooklyn, N. Y.	Newark, N. J.
120083		St. s.	Fred J. Dunford	275	164	127.4	30.5	9.8	Lgt.	7		1873	Port Huron, Mich.	Cleveland, Ohio.
120758		St. s.	Fred J. Fenner	37	18	57.6	16.0	7.0	Tow.	4		1889	Jersey City, N. J.	Albany, N. Y.
120646		St. c. bt.	Fred M. Lawrence	124	92	89.0	17.5	9.8	Frt.	5	75	1893	Buffalo, N. Y.	Buffalo, N. Y.
202911		Ga. s.	Freddie C. jr.	9	5	32.5	12.0	6.0	Fsh.	1		1906	Friendship, Me.	Waldoboro, Me.
120437		St. p.	Fred. de Bary	395	323	181.6	24.2	8.0	Pas.	19	300	1881	Wilmington, Del.	New York, N. Y.
120679		St. s.	FREDERICA	293	256	117.8	26.0	6.8	Pas.	8		1894	Philadelphia, Pa.	Wilmington, Del.
202623		Ga. s.	Frederica	9	6	37.5	14.6	2.8	Oys.	1		1905	St. Simons Mills, Ga.	Brunswick, Ga.
95300	J. P. K. K.	St. s.	*Frederick	1,872	1,309	287.6	34.0	23.0	Pas.	35	1,100	1874	Wilmington, Del.	Baltimore, Md.
120574		St. s.	Fredk. Jansen	82	14	58.0	15.5	5.9	Tow.	3		1884	Philadelphia, Pa.	Wilmington, Del.
120702		St. s.	Fredrick Koehn	39	19	70.0	13.8	6.0	Fsh.	6		1886	Milwaukee, Wis.	Milwaukee, Wis.
121208		St. s.	FREDERICK B. WELLS	4,867	3,630	430.0	50.2	24.5	Pas.	23	1,700	1901	South Chicago, Ill.	Duluth, Minn.
120478		St. s.	Frederick E. Ives	120	60	101.5	21.5	9.8	Tow.	8	375	1882	Fly Mountain, N. Y.	New Haven, Conn.
202245		St. s.	Frederick E. Bourne	286	194	116.6	25.0	10.2	Frt.	10		1905	Newburgh, N. Y.	New York, N. Y.
203721		Ga. s.	Frederick H. Ayers	14	10	52.0	15.4	3.0	Oys.	1		1906	Pocomoke City, Md.	Cape Charles, Va.
120055		St. s.	Frederick M. Wilson	28	13	60.0	15.0	6.2	Tow.	3		1872	Philadelphia, Pa.	Rockland, Me.
204253		Ga. s.	Frederika	9	8	32.8	13.2	3.0	Frt.	2		1907	Brunswick, Ga.	Brunswick, Ga.
120686		St. s.	Free Lance	33	16	60.0	15.5	6.2	Tow.	3		1887	New London, Conn.	New York, N. Y.
121002	K. M. L. V.	St. y.	FREELANCE	132	90	116.4	20.7	10.7	Yct.	9	752	1895	Elizabeth, N. J.	Do.
203692		Ga. y.	Free Lance	24	16	52.9	13.7	3.5	Pas.	4		1906	Fort Myers, Fla.	Key West, Fla.
121160		Ga. y.	Freedom	6	5	37.0	10.4	4.0	Yct.	1		1900	Stamford, Conn.	Stamford, Conn.
200168		St. s.	FREEHOLD	220	149	98.0	24.5	13.8	Tow.	12	500	1903	Philadelphia, Pa.	New York, N. Y.

1 Formerly st. a. Chester G. Ham.

2 Formerly st. a. Joseph P. Ford.

3 Formerly st. s. Hudson.

## MERCHANT STEAM VESSELS OF THE UNITED STATES—Continued.

Official No.	Signal letters.	Rlg.	Name of vessel.	Gross tonnage.	Net tonnage.	Length.	Breadth.	Depth.	Service.	Crew.	Indicated horsepower.	When built.	Where built.	Home port (where permanent document issues).
						Feet.	Feet.	Feet.						
93033		St. p.	Fremont	90	90	112.5	20.4	5.0	Pas.	8		1900	St. Joseph, Mich.	Duluth, Minn.
121273		*St. p.	French	82	82	104.8	19.9	4.0	Pas.	16		1903	Parkersburg, W. Va.	Wheeling, W. Va.
121268		(Ga. p.)	Frontosa	58	58	70.0	23.0	3.4	Pas.	3		1903	East Dubuque, Ill.	Dubuque, Iowa.
202536		(Gu. y.)	Friar Tuck	12	11	28.6	12.5	4.5	Yct.	1	8	1905	Brewer, Me.	Philadelphia, Pa.
121267		St. s.	Friday	7	6	41.0	9.6	3.6	Pas.	1		1903	Ramos, La.	Brashear, La.
120802		Na. s.	Friend	12	6	37.8	9.0	3.7	Fsh.	1		1890	Boston, Mass.	New Bedford, Mass.
202103		* (Ga. p.)	Friend	12	9	51.5	12.0	2.3	Pas.	1		1905	Stesterville, W. Va.	Wheeling, W. Va.
121216		(Ga. s.)	Friends	13	13	43.8	15.5	3.7	Frt.	1		1902	Double Bayou, Tex.	Galveston, Tex.
201056		Na. y.	Friendship III	17	10	40.4	13.7	5.1	Yct.	2		1904	Wiscasset, Me.	New York, N. Y.
120982		*St. p.	Fritz	200	153	120.0	26.0	3.8	Tow.	12	230	1894	Jeffersonville, Ind.	Gulfport, Miss.
121042		St. y.	Frollo	9	7	40.0	9.0	3.6	Yct.	1		1897	South Boston, Mass.	New London, Conn.
204127		St. s.	Frollo	49	33	68.9	16.8	5.0	Pas.	3		1907	Croton on Hudson, N. Y.	Albany, N. Y.
15450		St. s.	Frontenac	628	479	169.4	26.5	10.3	Pas.	23	475	1868	Cleveland, Ohio	Cleveland, Ohio.
120760		St. s.	FRONTENAC	2,003	1,676	270.4	40.2	19.8	Pas.	20	820	1889	do.	Marquette, Mich.
121018		*St. p.	Frontenac	146	146	138.9	29.8	5.0	Pas.	8		1896	Wabasha, Minn.	La Crosse, Wis.
121111		*St. p.	Fruito	429	392	175.0	34.0	5.6	Pas.	19	325	1899	Oakland, Cal.	San Francisco, Cal.
200114		St. s.	Fuller	13	9	41.5	12.0	3.4	Pas.	2		1889	Monroe, Mich.	Port Huron, Mich.
9981		St. p.	Fulton	647	457	153.0	33.2	12.1	Fer.	6	325	1871	Brooklyn, N. Y.	New York, N. Y.
120825		*St. p.	Fulton	63	53	129.0	19.0	8.0	Tow.	10		1891	Madison, Ind.	Pittsburg, Pa.
121064	K. N. G. T.	St. s.	Fulton	380	265	152.7	33.5	11.4	Pas.	13	264	1898	Fairhaven, Cal.	San Francisco, Cal.
121007		St. s.	Fulton Market	158	77	132.8	28.0	6.6	Pas.	13	500	1896	Noank, Conn.	New York, N. Y.
<b>G.</b>														
203163		*St. p.	G. M.	51	51	89.5	17.9	3.9	Frt.	14	80	1906	Arrowrock, Mo.	Kansas City, Mo.
86637		(Ga. s.)	G. Vanderburg	13	11	44.2	14.2	4.0	Oys.	4		1902	Patchogue, N. Y.	Patchogue, N. Y.
86336		(Ga. s.)	G. Vasa	7	6	30.4	10.7	4.0	Tow.	1		1895	Poulsbo, Wash.	Pt. Townsend, Wash.
86559		St. s.	G. A. FLAGO	3,062	2,128	332.0	42.0	22.7	Pas.	21	1,220	1901	West Superior, Wis.	Cleveland, Ohio.
86337		St. s.	G. A. Tomlinson	78	53	85.7	20.4	8.7	Tow.	5		1896	West Bay City, Mich.	Chicago, Ill.
86349		St. s.	G. B. Otis	25	10	52.0	15.6	5.2	Tow.	3		1896	East Providence, R. I.	Eastport, Me.
85568		St. s.	G. C. Adams	80	40	83.6	20.0	7.0	Tow.	8		1878	Jersey City, N. J.	Albany, N. Y.
39775		St. s.	G. C. Lindauer	453	287	158.1	36.1	11.5	Pas.	13	396	1901	Aberdeen, Wash.	San Francisco, Cal.
86658		(Ga. s.)	G. C. Wainwright	12	10	50.0	12.2	4.2	Tow.	2		1903	Berkley, Va.	Norfolk, Va.
86333		St. s.	G. F. BRADY	238	205	107.4	23.0	7.4	Pas.	8	130	1897	Philadelphia, Pa.	Wilmington, Del.
86290		St. s.	G. F. Derickson	27	13	51.0	16.0	3.3	Pas.	4		1894	Elizabeth City, N. C.	Elizabeth City, N. C.
200242		(Ga. s.)	G. F. Laviolette	19	13	50.0	11.2	5.0	Pas.	2		1903	Manitowoc, Wis.	Milwaukee, Wis.
86675		St. s.	G. H. Breyman	60	41	75.6	19.4	9.4	Tow.	3	400	1903	Toledo, Ohio	Toledo, Ohio.
86610		St. s.	G. J. GRAMMER	4,471	3,703	418.0	48.0	28.0	Pas.	21	1,200	1902	West Superior, Wis.	Cleveland, Ohio.
202772		*St. p.	G. K. Wentworth	325	285	145.0	28.5	7.0	Tow.	8	500	1905	Portland, Ore.	Portland, Ore.
86386		*St. p.	G. M. Walker	154	125	84.7	20.4	4.2	Pas.	7		1897	do.	Do.
85968		(Ga. s.)	G. R. Durkee	28	25	60.3	13.9	4.5	Fsh.	2		1887	Sebawang, Mich.	Port Huron, Mich.
85390		St. s.	G. R. Green	18	12	48.2	11.4	4.0	Fsh.	5		1874	Milwaukee, Wis.	Grand Haven, Mich.
86463		St. s.	G. R. Sherman	92	62	75.0	30.0	8.0	Fer.	4		1890	Champlain, N. Y.	Plattsburgh, N. Y.
85527		St. s.	G. S. Allyn	211	136	150.4	20.0	10.7	Fsh.	23		1878	Mytic, Conn.	Greenport, N. Y.
203992		*St. p.	G. T. Molton	112	112	125.0	24.0	4.3	Frt.	11		1907	Lumber City, Ga.	Brunswick, Ga.
202860		* (Ga. p.)	G. W. Dalley	8	6	50.5	10.0	2.4	Pas.	1		1906	Steuvenville, Ohio	Wheeling, W. Va.
85618		St. s.	G. W. Danielson	130	102	106.5	21.6	8.5	Pas.	7	333	1880	Mytic Bridge, Conn.	Newport, R. I.
86548		St. s.	G. W. DECKER	77	52	68.1	19.6	8.0	Tow.	8		1900	Newburgh, N. Y.	Albany, N. Y.
206655		*St. p.	G. W. Huff	66	66	81.0	24.5	4.0	Pas.	16		1904	Poplar Bluff, Mo.	Memphis, Tenn.
86272		*St. p.	G. W. Lyon	74	74	115.0	22.0	4.0	Tow.	42		1893	Tell City, Ind.	Kansas City, Mo.
86601		*St. p.	G. W. Thomas	281	110	160.0	27.0	4.0	Tow.	23		1901	Jeffersonville, Ind.	Pittsburg, Pa.
86655		St. s.	G. H. A. Thomas	45	21	98.4	25.8	4.8	Pas.	12	100	1902	Madisonville, La.	New Orleans, La.
86171		St. s.	G. M. A. Hermann	34	17	61.6	14.6	6.5	Fsh.	5		1891	Milwaukee, Wis.	Milwaukee, Wis.
76014		St. p.	G. V. S. Quackenbush	248	193	127.5	40.5	7.9	Fer.	8	296	1878	New Baltimore, N. Y.	Albany, N. Y.
86867		St. s.	G. WATSON FRENCH	3,883	3,064	356.0	50.0	24.0	Pas.	20	1,300	1903	West Bay City, Mich.	Duluth, Minn.
86220		St. y.	Gadabout	9	7	47.0	9.6	3.4	Yct.	3		1892	Phoenix, N. J.	Cape Vincent, N. Y.
120617		St. s.	Galvota	49	29	77.2	14.2	6.8	Pas.	4		1885	Camden, N. Y.	Baltimore, Md.
127202		St. y.	Galvota	74	50	91.8	15.9	8.6	Yct.	5		1897	Tottenville, N. Y.	New York, N. Y.
202870	K. V. G. H.	St. y.	GALATEA	157	106	128.0	17.4	11.1	Yct.	12		1906	New York, N. Y.	Detroit, Mich.
201148		(Ga. y.)	Galatea	18	12	43.0	9.6	5.0	Yct.	2		1903	Oakhosh, Wis.	Milwaukee, Wis.
202131		(Ga. s.)	Galaxy	13	9	55.3	11.7	2.6	Tow.	1		1905	Seattle, Wash.	Pt. Townsend, Wash.
203933		(Ga. s.)	Galena	11	7	31.7	10.8	4.0	Msc.	1		1906	Ellamar, Alaska	Valdez, Alaska.
86127		St. s.	Gallon	237	146	105.7	30.3	9.6	Tow.	4	300	1891	Philadelphia, Pa.	New York, N. Y.
200743		*St. p.	Gallardo	45	45	85.5	16.4	3.0	Pas.	3		1904	La Crosse, Wis.	La Crosse, Wis.
202442	K. V. B. T.	(Ga. y.)	Gamboller	20	17	55.8	11.4	5.0	Yct.	1		1905	New York, N. Y.	New York, N. Y.
85346		St. s.	Game Cock	11	5	40.0	11.0	5.6	Tow.	4		1874	Buffalo, N. Y.	Baltimore, Md.
86418		*St. p.	Gamecock	772	658	178.2	38.0	7.9	Tow.	7		1898	Portland, Ore.	Portland, Ore.
86358		St. lge.	GAMMA	145	98	79.7	17.9	11.1	Frt.	2	175	1896	Elizabeth, N. J.	New York, N. Y.
86664		*St. p.	Gamma	89	89	103.2	25.3	4.4	Frt.	18		1903	Mobile, Ala.	Mobile, Ala.
85706		St. s.	Ganges	22	18	55.0	12.0	4.4	Fsh.	8		1881	Saugatuck, Mich.	Erle, Pa.
86509		St. s.	GANOBA	204	139	96.0	20.7	11.3	Tow.	12	500	1900	Port Richmond, N. Y.	Perth Amboy, N. J.
86172		St. s.	Gard. B. Reynolds	45	22	64.3	15.5	7.0	Tow.	4		1891	Philadelphia, Pa.	Philadelphia, Pa.
85425		St. p.	Garden City	825	575	171.2	33.8	14.0	Fer.	11	500	1872	Chester, Pa.	New York, N. Y.
85592		St. p.	Garden City	1,090	790	208.0	37.0	13.6	Fer.	19	625	1879	San Francisco, Cal.	San Francisco, Cal.
203893		* (Ga. p.)	Gardener	13	9	37.7	9.5	2.0	Pas.	1		1907	Satsop, Wash.	Pt. Townsend, Wash.

1 Formerly st. p. (a) May Graham.  
b Belle.

\* Formerly st. s. Lawrence.

\* Formerly st. p. J. G. Sanders.

\* Formerly st. y. Florence.

\* Formerly st. y. Carrie.

## MERCHANT STEAM VESSELS OF THE UNITED STATES—Continued.

Official No.	Signal letters.	Rig.	Name of vessel.	Gross tonnage.	Net tonnage.	Length.	Breadth.	Depth.	Service.	Crew.	Indicated horsepower.	When built.	Where built.	Home port (where permanent document issues).
						Feet.	Feet.	Feet.						
86659		*St. p.	Gardie Eastman	100	100	112.0	22.0	3.7	Tow.	14		1903	Rock Island, Ill.	Burlington, Iowa.
86251		St. s.	Gardiner	38	22	65.9	14.3	5.0	Pas.	4		1893	Bath, Me.	Bath, Me.
85619		St. s.	Garland	248	171	107.2	29.4	11.7	Fer.	8	370	1880	Detroit, Mich.	Detroit, Mich.
202022		Ga. y.	Garsenda	7	6	32.0	10.3	3.4	Yct.	1		1904	Patchogue, N. Y.	Philadelphia, Pa.
200288		Ga. s.	Gary	10	6	40.0	12.0	3.6	Mso.	2		1903	Jacksonville, Fla.	Jacksonville, Fla.
86544		Ga. s.	Gasgo	8	5	36.0	9.0	3.0	Pas.	1		1900	Marshfield, Oreg.	Coos Bay, Oreg.
77166		St. s.	Gaspee	113	56	83.2	22.0	10.3	Tow.	9	300	1833	Wilmington, Del.	Providence, R. I.
85685	J. V. N. D.	St. s.	Gaston	846	463	212.0	31.5	19.0	Frt.	15	600	1881	do.	Baltimore, Md.
203645		*St. p.	Gate City	28	28	73.0	14.0	3.0	Pas.	4		1906	Paducah, Ky.	Paducah, Ky.
85341		Ga. s.	Gauntlet	11	10	34.0	13.4	4.4	Tow.	2		1874	Boston, Mass.	Key West, Fla.
86151	K. J. C. G.	St. p.	Gay Head	701	443	203.0	34.0	11.6	Pas.	20	1,062	1891	Philadelphia, Pa.	New Bedford, Mass.
85389		St. s.	Gazelle	13	10	63.0	13.2	3.8	Fer.	3		1875	do.	New York, N. Y.
85539		St. s.	Gazelle	20	14	63.9	13.0	6.2	Tow.	3		1878	Buffalo, N. Y.	Marquette, Mich.
85590		St. s.	Gazelle	10	5	35.8	9.0	4.3	Fsh.	0		1876	Lynn, Mass.	Boston, Mass.
86235		St. s.	Gazelle	46	23	60.0	13.6	5.2	Tow.	6		1892	Newborn, N. C.	Norfolk, Va.
86352		Ga. s.	Gazelle	34	24	59.0	17.6	7.0	Mso.	4		1896	Noank, Conn.	Norport, R. I.
86419		St. s.	Gazelle	75	50	71.6	16.4	6.4	Fas.	2		1898	Pontiac, Wash.	Pt. Townsend, Wash.
86460		*St. p.	Gazelle	128	96	102.0	20.7	5.1	Fas.	13		1899	Hawesville, Ky.	Evansville, Ind.
86565		St. s.	Gazelle	9	9	65.0	10.0	3.0	Pas.	6		1901	Allegheny, Pa.	Pittsburg, Pa.
201750		Ga. s.	Gazelle	13	10	50.0	12.3	3.4	Fas.	1	50	1905	Portland, Oreg.	Portland, Oreg.
86676		*St. p.	Gazette	10	10	69.0	15.8	1.8	Pas.	6		1903	Allegheny, Pa.	Wheeling, W. Va.
201381		Ga. s.	Gea Whiz	9	6	31.6	10.3	5.0	Tow.	1		1904	West Seattle, Wash.	Pt. Townsend, Wash.
86391		El. y.	Geisha	7	7	32.1	10.0	5.5	Yct.	1		1897	South Boston, Mass.	New York, N. Y.
86421		Ga. y.	Geisha	23	16	57.4	11.3	5.6	Yct.	3		1898	New York, N. Y.	Chicago, Ill.
111136	K. M. W. V.	St. y.	Geisha	47	32	74.9	13.2	8.3	Yct.	6		1897	do.	Albany, N. Y.
200239	K. S. Q. G.	Ga. y.	Geisha	65	44	77.5	16.5	6.3	Yct.	3		1903	Quincy, Mass.	Boston, Mass.
85716		St. s.	Gem	14	10	38.8	10.8	5.4	Fsh.	6		1882	Coneaut, Ohio	Dunkirk, N. Y.
86435		*St. p.	Gem	97	97	135.0	28.0	3.6	Pas.	20		1898	Jeffersonville, Ind.	New Orleans, La.
86436		St. s.	Gem	62	28	70.0	18.0	8.0	Tow.	4		1898	Wilmington, Del.	Ogdensburg, N. Y.
200808		*Ga. p.	Gem	49	10	60.4	14.9	3.0	Frt.	7		1904	Allemands, La.	New Orleans, La.
86273		Ga. s.	Gemini	14	12	48.5	8.4	3.6	Mso.	4		1893	Nyack, N. Y.	Camden, N. J.
201804		Ga. s.	Gene Bristol	6	6	35.0	6.8	3.3	Pas.	1	20	1905	Clinton, Iowa.	Burlington, Iowa.
86056		St. s.	GENERAL	332	201	130.0	25.1	9.4	Fer.	13	490	1889	Brooklyn, N. Y.	Newport, R. I.
86498		St. s.	General	132	70	97.5	24.0	10.0	Tow.	7	1,012	1900	West Bay City, Mich.	Duluth, Minn.
26825		St. s.	General Cadwalader	383	324	186.6	20.0	7.4	Pas.	19	280	1845	Wilmington, Del.	Philadelphia, Pa.
86541	K. Q. M. H.	St. s.	General Frisbie	544	340	160.9	29.3	11.9	Pas.	23	1,000	1900	New Whatcom, Wash.	Bath, Me.
203974		St. s.	GENERAL GARRETSON	6,785	5,371	620.0	54.0	26.2	Frt.	23	2,000	1907	West Bay City, Mich.	Cleveland, Ohio.
204193	K. W. D. H.	St. s.	GENERAL HUBBARD	412	280	130.0	27.5	15.9	Tow.	20	900	1907	Philadelphia, Pa.	New York, N. Y.
86431		St. p.	General Knox	427	269	137.5	32.6	12.4	Fer.	5	400	1898	Bath, Me.	Portland, Me.
153271		St. s.	General Lee	199	135	120.5	23.6	7.0	Pas.	10		1895	Essex, Mass.	Norfolk, Va.
130126	J. T. F. K.	St. p.	Gen'l Lincoln	398	248	160.6	28.2	8.8	Pas.	17	750	1878	Chelsea, Mass.	Boston, Mass.
10528		St. s.	Gen'l McCollum	1,396	1,165	238.6	27.0	13.8	Ctl.	7	800	1864	Glasgow, Scotland	New York, N. Y.
201162		St. s.	Gen'l McClellan	18	12	49.6	11.2	5.0	Tow.	3		1904	New York, N. Y.	Do.
85627		St. s.	General Newton	40	20	63.7	16.8	6.6	Tow.	5		1880	Athens, N. Y.	Do.
85519		St. p.	General Pierson	485	485	202.0	42.0	7.2	Fer.	16		1877	Metropolis, Ill.	Memphis, Tenn.
86622		St. s.	GENERAL PUTNAM	285	168	122.6	26.0	9.0	Pas.	9	325	1902	Wilmington, Del.	Bridgeport, Conn.
203512		Ga. s.	Gen'l Sheridan	12	8	42.5	12.2	3.2	Pas.	1	25	1906	Astoria, Oreg.	Astoria, Oreg.
201568		St. p.	General Spencer	53	33	54.0	17.5	4.0	Fer.	2		1904	Hartford, Conn.	Hartford, Conn.
85696		St. s.	Gen'l G. Mott	45	24	75.0	17.0	8.0	Tow.	5		1881	Bordentown, N. J.	Philadelphia, Pa.
203337	K. V. N. L.	St. s.	GENERAL G. M. SOBREL	169	115	92.0	21.5	10.8	Tow.	6	500	1906	Chester, Pa.	New York, N. Y.
85930		St. s.	Gen'l I. J. Wistar	60	30	69.8	18.2	8.0	Tow.	4		1896	Philadelphia, Pa.	Baltimore, Md.
86521		St. p.	Gen'l J. A. Dumont	309	195	145.0	26.0	9.0	Pas.	13	475	1862	Williamsburg, N. Y.	Do.
150584		St. s.	General J. B. Carr	108	73	110.0	23.0	6.6	Fer.	4	250	1892	Rondout, N. Y.	Albany, N. Y.
10514		St. s.	General Franz Sigel	90	52	72.0	20.6	7.8	Frt.	5		1863	New York, N. Y.	New York, N. Y.
85896		Ga. s.	Gen'l Joseph B. Seth	10	9	47.7	15.4	2.8	Oys.	1		1885	Cambridge, Md.	Newport News, Va.
86501		St. s.	GENERAL ORLANDO M. POE	5,519	4,144	470.0	50.0	29.0	Pas.	29	2,300	1900	Cleveland, Ohio.	Duluth, Minn.
86534		St. s.	GENESE	204	139	96.0	20.7	11.3	Tow.	13	500	1900	Port Richmond, N. Y.	Perth Amboy, N. J.
86540	K. Q. M. F.	St. y.	GENESE	212	171	119.0	27.7	13.7	Yct.	19	140	1900	Elizabeth, N. J.	Rochester, N. Y.
126435		St. o. bt.	Genesee	134	97	94.0	17.7	8.8	Fer.	3	80	1887	Buffalo, N. Y.	New York, N. Y.
8926		St. s.	Genesta	85	42	75.0	19.0	9.0	Tow.	5		1873	Philadelphia, Pa.	Do.
77277		St. s.	Geneva	109	74	89.7	20.9	10.3	Tow.	7	450	1897	Brooklyn, N. Y.	Do.
86067		St. s.	Genevieve	38	19	55.1	15.5	7.0	Tow.	6		1890	Buffalo, N. Y.	Buffalo, N. Y.
86320		St. s.	Genevieve	48	24	75.8	16.0	7.7	Pas.	3		1895	New Bedford, Mass.	New Bedford, Mass.
86407		*St. p.	Genevieve	14	12	59.9	11.9	2.6	Pas.	6		1898	Point Pleasant, W. Va.	Wheeling, W. Va.
85279		Ga. s.	Genia	14	13	36.7	14.3	5.4	Mso.	1		1873	Brooklyn, N. Y.	New York, N. Y.
203806		*Ga. p.	George Ashley	8	8	46.0	11.0	3.0	Frt.	1	27	1906	Guild, Tenn.	Chattanooga, Tenn.
203709		Ga. s.	George B.	9	6	31.8	8.0	2.5	Frt.	1		1906	Ketchikan, Alaska	Ketchikan, Alaska
203815		*Ga. p.	George B.	14	8	40.0	13.0	7.6	Pas.	1		1907	Preston Ferry, Ark.	Memphis, Tenn.
86188		*St. p.	George Brawley	46	46	95.8	20.0	4.5	Drg.	12		1891	Pittsburg, Pa.	Pittsburg, Pa.
85672		St. s.	George Burnham	332	219	149.0	29.0	10.1	Frt.	14	350	1880	Greenbay, Wis.	Chicago, Ill.

1 Formerly st. s. James McCaldin.

2 Formerly na. y. a Genevieve.  
b Carola.

3 Formerly st. y. a Raynham.  
b Rose.

4 Formerly ga. y. Nauhaught.

5 Formerly st. s. a Gem.  
b S. O. Co. No. 11.  
c Wm. J. Peoples.

6 Formerly st. s. William Whildin.  
a O. E. Lewis.

7 Formerly st. s. b Rock Creek.

8 Formerly st. p. Nahant.

9 Formerly st. p. a James F. Freeborn.  
b U. S. S. Nansemond.  
c U. S. R. C. Wm. H. Crawford.

10 Formerly st. s. Priam.

11 Formerly st. s. bt. Charles Hamilton.

12 Formerly st. s. Egbert Myers.

13 Formerly st. s. John Taylor.

## MERCHANT STEAM VESSELS OF THE UNITED STATES—Continued.

Official No.	Signal letters.	Rig.	Name of vessel.	Gross tonnage.	Net tonnage.	Length.	Breadth.	Depth.	Service.	Crew.	Indicated horsepower.	When built.	Where built.	Home port (where permanent document issued).
						Feet.	Feet.	Feet.						
86142		St. s.	George Cooper	53	26	68.0	18.4	9.0	Tow.	6		1891	Manitowoc, Wis.	Duluth, Minn.
201323		*St. p.	George Cowling	206	208	140.0	26.0	4.5	Pas.	3	135	1904	Metropolis, Ill.	Paducah, Ky.
85661		St. s.	George Curtis	94	65	121.2	20.3	11.6	Fah.	23		1881	Boothbay, Me.	Greenport, N. Y.
86422		St. s.	George Dewey	45	23	44.3	16.6	4.7	Pld.	9		1898	New Suffolk, N. Y.	Do.
86561		St. p.	George Dewey	49	34	79.0	16.0	4.6	Pld.	9		1901	do.	Do.
86632		St. s.	George Dittly	28	19	66.1	14.5	5.2	Pas.	2		1902	Buffalo, N. Y.	Buffalo, N. Y.
86430		St. s.	George E.	16	12	47.0	11.0	5.3	Tow.	3		1892	Indian River, Mich.	Grand Haven, Mich.
202473		Ga. s.	Geo. E.	9	6	38.4	11.2	3.3	Pas.	1		1905	Ballard, Wash.	Seattle, Wash.
85843		St. s.	George Emorson	35	17	61.6	15.2	7.4	Tow.	2		1884	Buffalo, N. Y.	Duluth, Minn.
85748		St. s.	George Field	29	14	55.8	15.0	6.2	Tow.	3		1882	do.	Albany, N. Y.
86594		*St. p.	George Garbutt	442	314	115.0	33.6	5.9	Frt.	10		1901	Wright, Ga.	Brunswick, Ga.
200266		*St. p.	Geo. Gardner	72	72	120.4	22.0	3.9	Tow.	7		1903	Point Pleasant, W. Va.	Cincinnati, Ohio.
120789		St. s.	George Hill	93	46	84.0	19.5	9.6	Tow.	6		1899	Philadelphia, Pa.	New York, N. Y.
85909		St. s.	George Hudson	140	103	130.4	19.0	9.0	Fah.	23		1890	Kennsunk, Me.	Greenport, N. Y.
85313		St. s.	George King	532	380	176.4	30.7	13.4	Frt.	13	380	1874	Marine City, Mich.	Port Huron, Mich.
85958		Ga. s.	George Kingston	11	11	35.8	15.0	3.8	Msc.	1		1887	Oakdale, N. Y.	Patchogue, N. Y.
86340	K. M. N. Q.	St. s.	George Loomis	661	401	175.0	27.4	16.5	Frt.	13	400	1895	San Francisco, Cal.	San Francisco, Cal.
85548		*St. p.	Geo. Matheson	124	124	112.0	22.0	4.0	Tow.	8		1878	Pittsburg, Pa.	Cincinnati, Ohio.
202896		St. s.	George N.	10	7	54.5	11.5	3.4	Tow.	2	45	1905	Sault Ste. Marie, Mich.	Marquette, Mich.
85946		St. s.	George Nelson	45	22	65.0	17.4	8.0	Tow.	4		1886	Saugatuok, Mich.	Manitowoc, Wis.
85712		St. s.	George Pankratz	63	39	72.6	20.0	8.6	Tow.	3		1882	Manitowoc, Wis.	Oswego, N. Y.
86670		Ga. s.	George Papesch	8	6	30.0	13.3	5.0	Fah.	4		1903	Erie, Pa.	Erie, Pa.
86612		*St. p.	Geo. Pope	97	62	80.0	22.0	4.0	Pas.	17		1902	Judsonia, Ark.	Memphis, Tenn.
86064		St. s.	George Rogers	64	33	77.3	18.3	7.8	Pas.	4		1889	Toledo, Ohio	Marquette, Mich.
25654		St. p.	George Starr	168	108	133.2	23.5	7.7	Pas.	5		1862	Keyport, N. J.	New York, N. Y.
86367		St. s.	GEORGE STEPHENSON	4,563	3,502	407.4	49.3	23.8	Pas.	23	1,700	1896	West Bay City, Mich.	Duluth, Minn.
85676		St. s.	George Stokney	12	6	40.3	11.2	4.3	Tow.	4		1880	Grand Haven, Mich.	Grand Haven, Mich.
86261		St. s.	George Stone	1,841	1,501	270.0	40.0	19.1	Frt.	19	1,125	1893	West Bay City, Mich.	Cleveland, Ohio.
86470		St. s.	George T.	42	28	66.3	15.6	7.6	Fsh.	5		1899	Tacoma, Wash.	Pt. Townsend, Wash.
202335		Ga. s.	George T.	25	23	46.5	17.3	4.5	Fsh.	5		1905	Tottenville, N. Y.	New York, N. Y.
202775		*Ga. p.	George Vinson	14	11	51.0	11.0	3.3	Msc.	2	21	1905	Morgan City, La.	Brashear, La.
10490		St. p.	George Washington	414	325	134.8	32.7	11.7	Fer.	6	329	1856	Brooklyn, N. Y.	New York, N. Y.
202240	K. T. W. Q.	Ga. s.	George Weems	416	250	148.8	26.0	10.2	Frt.	20		1874	Baltimore, Md.	Baltimore, Md.
86645		Ga. s.	George Wilmer	6	6	36.0	12.8	3.0	Frt.	2		1902	Crisfield, Md.	Norfolk, Va.
200108		St. s.	Geo. A. Floss	24	16	58.2	15.0	4.8	Fsh.	5		1003	Buffalo, N. Y.	Cleveland, Ohio.
86160		St. p.	George A. Madill	613	613	265.0	45.0	7.0	Fer.	12	1,500	1891	Jeffersonville, Ind.	St. Louis, Mo.
86671		St. s.	GEORGE B. LEONARD	4,037	2,844	380.0	50.0	23.6	Pas.	22	1,800	1903	Chicago, Ill.	Oswego, N. Y.
200667		St. s.	GEORGE B. McCLELLAN	2,536	174	109.0	25.1	13.0	Frb.	12	600	1904	Camden, N. J.	New York, N. Y.
86351		St. s.	Geo. B. Raser	554	401	169.0	30.0	10.0	Lgt.	4	200	1896	Ashtabula, Ohio.	Cleveland, Ohio.
85734		St. s.	George B. Roe	42	21	64.6	16.0	7.0	Tow.	6		1882	Tottenville, N. Y.	Perth Amboy, N. J.
85347		St. s.	Geo. C. Fobes	37	19	64.4	15.5	5.9	Pas.	5		1874	Cape Elizabeth, Me.	Baltimore, Md.
200000		St. s.	Geo. C. Howes	1,550	955	241.0	41.0	15.6	Pas.	16	600	1903	Chicago, Ill.	Duluth, Minn.
85779		St. s.	Geo. C. Markham	309	249	141.4	28.2	10.5	Frt.	12	350	1883	Millwaukee, Wis.	Grand Haven, Mich.
86519		St. s.	Geo. C. Van Tuyl, jr.	21	14	45.0	13.9	5.0	Pas.	3		1900	Albany, N. Y.	Albany, N. Y.
85133		Ga. s.	George D. Allen	15	12	45.8	15.3	3.9	Fsh.	4		1871	Patchogue, N. Y.	Greenport, N. Y.
86587		St. s.	George D. Cooley	34	23	54.4	15.3	6.0	Tow.	3		1901	Kingston, N. Y.	Albany, N. Y.
86354		St. s.	Geo. D. Nau	74	50	82.0	21.4	11.0	Tow.	3		1886	Green Bay, Wis.	Buffalo, N. Y.
85711		St. s.	Geo. D. Sanford, jr.	51	30	76.7	15.7	7.2	Fsh.	6		1882	Grand Haven, Mich.	Grand Haven, Mich.
85392		St. s.	Geo. D. Seymour	76	38	90.0	17.0	10.0	Tow.	9		1875	Buffalo, N. Y.	Duluth, Minn.
10666		St. s.	Geo. E. Brockway	164	82	112.4	20.8	10.2	Tow.	0	804	1867	Port Huron, Mich.	Duluth, Minn.
85774		St. s.	George E. Fisher	25	18	64.0	16.0	6.2	Fsh.	2		1883	Detroit, Mich.	Dunkirk, N. Y.
86476		St. s.	Geo. E. Lattimer	27	19	59.0	16.2	4.4	Pas.	2		1899	Buffalo, N. Y.	Buffalo, N. Y.
85610		St. p.	George E. Starr	472	336	148.2	28.0	8.7	Pas.	18	372	1879	Seattle, Wash.	Pt. Townsend, Wash.
204225		St. s.	GEORGE F. BAKER	7,365	5,643	586.0	58.0	29.5	Frt.	24	1,800	1907	Superior, Wis.	Duluth, Minn.
86555		St. s.	Geo. F. Haller	139	81	101.0	21.5	8.5	Frt.	15	250	1901	Alameda, Cal.	San Francisco, Cal.
85524		St. s.	George F. Morse	153	109	112.0	18.5	10.7	Fsh.	23		1878	East Deering, Me.	Greenport, N. Y.
201690	K. T. Q. B.	St. s.	Geo. F. RANDOLPH	211	144	112.0	23.0	11.2	Tow.	8	600	1905	Baltimore, Md.	Baltimore, Md.
86060		St. s.	George F. Williams	1,888	1,500	280.0	41.4	20.3	Frt.	10		1899	West Bay City, Mich.	Cleveland, Ohio.
201955		St. s.	Geo. H. Allen, jr.	99	67	85.6	20.6	9.7	Tow.	7		1904	Athens, N. Y.	New York, N. Y.
200134		Ga. s.	George H. Bates	15	13	45.0	14.0	4.6	Pis.	2		1902	Atlantic City, N. J.	Somers Point, N. J.
202498		Ga. s.	George H. Billio	14	12	46.8	16.6	3.0	Oys.	2		1905	Patchogue, N. Y.	Patchogue, N. Y.
85141		St. s.	George H. Bradley	99	71	100.0	19.0	8.2	Fsh.	26		1871	Bath, Me.	Tappanhook, Va.
86591		Ga. s.	Geo. H. Mott	14	13	45.8	15.0	4.0	Oys.	4		1901	Long Island City, N. Y.	Patchogue, N. Y.
85171		St. p.	George H. Power	207	165	95.0	24.6	9.0	Fer.	4	208	1869	Athens, N. Y.	Albany, N. Y.
202149		St. s.	GEORGE H. RUSSEL	4,778	3,770	462.0	50.0	24.0	Frt.	22	1,500	1905	St. Clair, Mich.	Cleveland, Ohio.
10596		St. s.	George H. Stout	381	334	180.0	23.2	7.8	Frt.	9	160	1858	New Brunswick, N. J.	St. Augustine, Fla.
201320		St. s.	Geo. H. Williams	194	98	105.5	25.8	7.8	Frb.	10	400	1904	Portland, Ore.	Portland, Ore.
86267		St. s.	GEORGE J. GOULD	2,237	1,780	265.6	40.6	25.0	Pas.	24	1,000	1893	Buffalo, N. Y.	Detroit, Mich.
86543		St. s.	Geo. K. Kirkham	95	64	76.1	20.5	9.7	Pas.	4		1900	Athens, N. Y.	New York, N. Y.
85877		*St. p.	George L. Bass	53	53	91.0	21.0	3.3	Frt.	17		1885	Dubuque, Iowa.	New Orleans, La.
86662		St. s.	Geo. L. CRAIG	3,762	3,130	370.8	50.2	24.2	Pas.	19	1,000	1903	Toledo, Ohio.	Detroit, Mich.
200605		Na. s.	Geo. L. Lyon	8	7	43.6	11.5	2.7	Msc.	1	15	1904	Morehead City, N. C.	Beaufort, N. C.
86333		St. s.	George M. Long	98	66	75.0	17.5	7.4	Oys.	5	95	1895	Noank, Conn.	New London, Conn.
86589		Ga. s.	Geo. N. Ives	8	6	43.0	11.0	3.1	Frt.	1		1901	Morehead City, N. C.	Newbern, N. C.
86350		St. s.	GEORGE N. ORR	2,872	2,280	326.0	42.2	21.8	Pas.	26	1,000	1896	Chicago, Ill.	Duluth, Minn.

\* Formerly st. s. Frank W. Munn.

\* Formerly st. p. Virginia Seymour.

\* Formerly C. &amp; G. S. st. a. G. S. Blake.



## MERCHANT STEAM VESSELS OF THE UNITED STATES—Continued.

Official No.	Signal letters.	Rig.	Name of vessel.	Gross tonnage.	Net tonnage.	Length.	Breadth.	Depth.	Service.	Crew.	Indicated horsepower.	When built.	Where built.	Home port (where permanent document issues).
						Feet.	Feet.	Feet.						
86511		St. s.	George P. Squires	143	97	114.0	22.0	8.8	Fsh.	28		1900	Baltimore, Md.	Tappahannock, Va.
200878		Ga. s.	Geo. R. Bailey	20	16	59.5	14.3	4.8	Pas.	2	70	1904	Alameda, Cal.	San Francisco, Cal.
85683		St. s.	Geo. R. Hand	34	17	60.0	15.6	8.6	Tow.	4		1881	Buffalo, N. Y.	Port Huron, Mich.
200702		St. s.	GEORGE R. POTTER	133	66	77.6	20.3	8.8	Fsh.	11		1887	do.	Buffalo, N. Y.
86545		St. s.	Geo. R. Vosburg	106	66	75.5	20.0	8.7	Pas.	9		1900	Portland, Oreg.	Astoria, Oreg.
85879		St. s.	George R. West	22	11	54.6	13.4	6.0	Fsh.	5		1885	Milwaukee, Wis.	Milwaukee, Wis.
86562		Ga. s.	Geo. S. Brush	14	13	41.0	14.1	4.0	Oys.	4		1901	Patchogue, N. Y.	Patchogue, N. Y.
86330		Ga. s.	George S. Crippa	43	30	67.9	20.8	5.5	Frt.	12		1895	St. Michaels, Md.	Crisfield, Md.
85845		St. s.	Geo. S. Donaldson	13	6	44.2	13.5	6.0	Tow.	4		1883	Buffalo, N. Y.	Buffalo, N. Y.
85600		St. s.	George S. Sleman	21	10	53.6	12.8	5.9	Tow.	4		1879	Baltimore, Md.	Baltimore, Md.
128026		St. s.	George S. Schultz	43	21	60.9	15.7	7.7	Tow.	4		1872	Philadelphia, Pa.	New York, N. Y.
110687		St. s.	George S. Tloc	74	50	83.2	18.1	8.0	Tow.	8		1885	Newburgh, N. Y.	Do.
106883		St. s.	George T. Clark	20	10	53.7	11.5	8.1	Pas.	5		1891	Cedar Bayou, Tex.	Savannah, Ga.
202685		St. s.	George T. Nelles	83	42	81.7	21.7	11.0	Tow.	4	500	1906	Cleveland, Ohio.	Duluth, Minn.
86356		St. s.	Geo. W. Aldridge	31	21	60.0	15.0	6.0	Tow.	2		1896	Cohoes, N. Y.	Albany, N. Y.
85336		St. s.	Geo. W. Childs	107	53	100.8	20.4	9.6	Tow.	12		1874	Camden, N. J.	Philadelphia, Pa.
85189	J. L. H. W.	St. s.	George W. Clyde	1,848	1,514	256.0	35.0	19.2	Frt.	25	500	1872	Philadelphia, Pa.	New York, N. Y.
85321	J. P. H. T.	St. s.	Geo. W. Elder	1,709	1,224	250.0	38.5	21.0	Pas.	48		1874	Chester, Pa.	Portland, Oreg.
85743		St. s.	George W. Elder	73	36	70.8	19.5	6.9	Tow.	9		1882	Petersburg, Va.	New York, N. Y.
86606		*St. p.	Geo. W. Maberry	25	18	52.0	10.7	8.0	Pas.	5		1902	Maberry, Ark.	Memphis, Tenn.
86582		St. s.	GEORGE W. PEAVEY	4,987	3,861	430.0	50.0	28.5	Pas.	23	1,700	1901	Cleveland, Ohio.	Duluth, Minn.
202166		St. s.	GEORGE W. PERKINS	6,406	4,922	558.2	56.0	26.5	Frt.	25		1905	Superior, Wis.	Do.
10977		St. s.	George W. Pratt	41	20	70.5	17.5	6.8	Tow.	8		1863	Rondout, N. Y.	Albany, N. Y.
85317		St. s.	George W. Pride	17	8	48.0	15.2	5.4	Tow.	4		1874	Wilmington, Del.	Alexandria, Va.
116896		St. s.	George W. Simons	84	47	81.5	17.5	4.4	Pas.	3		1895	Portland, Oreg.	Portland, Oreg.
86105		St. s.	Geo. W. Washburn	298	149	123.0	26.0	13.8	Tow.	12	800	1890	Newburgh, N. Y.	Albany, N. Y.
86467	K. P. J. T.	St. s.	Georges Creek	398	184	128.9	28.7	16.7	Tow.	15	880	1899	Port Richmond, N. Y.	Baltimore, Md.
202784		Ga. s.	Georgetta	11	7	38.5	9.2	3.1	Pas.	1		1906	Newport News, Va.	Newport News, Va.
86536		St. s.	Georgetown	1,358	919	243.0	40.2	15.3	Frt.	18	1,500	1900	Buffalo, N. Y.	Buffalo, N. Y.
85961		St. s.	Georgia	1,749	1,188	290.0	40.0	15.0	Pas.	48	1,950	1887	Wilmington, Del.	Baltimore, Md.
8624		St. s.	Georgia	255	173	110.2	22.0	9.2	Pas.	15	201	1902	Tacoma, Wash.	Jenau, Alaska.
86653		Na. s.	Georgia	9	8	41.4	12.0	2.8	Msc.	2		1902	Morehead City, N. C.	Beaufort, N. C.
128873		St. s.	Georgia	895	393	195.7	34.4	12.0	Pas.	90	750	1880	Manitowoc, Wis.	Duluth, Minn.
202830		*Ga. p.	Georgia	12	6	60.0	12.0	2.2	Tow.	1	15	1905	Concord, Tenn.	Chattanooga, Tenn.
204180		Ga. s.	Georgia	6	6	43.0	10.2	3.1	Pas.	1	15	1907	St. Marys, Ga.	St. Marys, Ga.
86426		*St. p.	Georgia Lee	595	340	178.0	33.0	5.0	Pas.	38		1898	Jeffersonville, Ind.	Memphis, Tenn.
86047		Ga. s.	Georgianna	14	6	41.0	15.6	3.4	Oys.	1		1863	Mariner Harbor, N. Y.	Perth Amboy, N. J.
86240		*Ga. p.	George	26	26	61.6	17.0	2.9	Frt.	4		1892	Mount Vernon, Ind.	Evansville, Ind.
203285		*St. p.	George	15	15	52.0	10.0	2.4	Tow.	2		1905	Collegehill, Ky.	Louisville, Ky.
203101		*St. p.	George Burton	382	342	153.5	31.5	6.5	Tow.	13	300	1906	Vancouver, Wash.	Portland, Oreg.
200383		Ga. s.	George Howard	8	6	38.0	6.4	2.7	Msc.	1		1903	Morgan City, La.	Brashear, La.
202882		Ga. s.	George M.	14	12	47.8	17.0	3.0	Fsh.	2		1900	Patchogue, N. Y.	Patchogue, N. Y.
140886		*St. p.	George S.	54	54	82.5	13.5	3.5	Tow.	5		1884	Savanna, Ill.	St. Paul, Minn.
86247		St. s.	Gerald C.	36	18	62.5	14.0	7.0	Pas.	4		1893	Wyandotte, Mich.	Sandusky, Ohio.
86339		Ga. s.	Gerald C.	31	24	58.5	18.0	5.2	Frt.	3		1895	Benicia, Cal.	Astoria, Oreg.
204014		Ga. s.	Gerald D.	9	8	41.1	11.2	4.7	Fsh.	4		1907	Erie, Pa.	Erie, Pa.
86560		Ga. s.	Gerardine	7	6	29.6	10.2	5.1	Fsh.	1		1901	Bristol, Me.	Vinalhaven, Me.
128686		St. s.	Gerard H. Keller, jr.	133	66	90.0	22.3	10.5	Tow.	6	478	1890	Newburgh, N. Y.	New York, N. Y.
86122		St. s.	GERMAN	2,348	1,875	296.2	40.4	21.1	Frt.	20	1,200	1890	Cleveland, Ohio.	Duluth, Minn.
86229		St. s.	GERMANIA	73	36	75.6	17.5	8.1	Tow.	5		1892	Sparrows Point, Md.	New York, N. Y.
202039		Ga. s.	Germantown	7	7	29.0	10.0	3.5			6	1905	Somers Point, N. J.	Somers Point, N. J.
86488	K. P. R. B.	St. s.	Gerry	273	133	102.0	24.0	10.5	Tow.	5	700	1900	Wilmington, Del.	Wilmington, Del.
86346		*St. p.	Gerlie O.	30	25	50.0	14.0	3.5	Tow.	3		1896	Darlen, Ga.	Brunswick, Ga.
203469		*Ga. p.	Gerlie M.	12	12	50.0	9.2	1.8	Pas.	1		1905	Bowling Green, Ky.	Evansville, Ind.
86028		St. s.	Gerlie Story	73	36	79.5	20.0	8.0	Tow.	7	68	1889	San Francisco, Cal.	San Francisco, Cal.
85815		St. s.	Gertrude	122	61	88.2	22.5	10.3	Tow.	7	350	1883	Brooklyn, N. Y.	New London, Conn.
86213		St. s.	Gertrude	12	10	50.0	9.9	5.0	Pas.	4		1891	Manitowoc, Wis.	Marquette, Mich.
86329		*St. p.	Gertrude	285	213	145.0	28.5	5.0	Pas.	12		1895	Hawesville, Ky.	Apalachicola, Fla.
86382		St. s.	Gertrude	34	18	68.6	15.4	6.5	Pas.	8		1897	Scranton, Miss.	Galveston, Tex.
86397		St. s.	Gertrude	13	9	57.3	12.5	4.0	Tow.	2		1897	Berwick, La.	Brashear, La.
86423		St. s.	Gertrude	17	11	38.5	11.9	4.5	Pros.	2		1898	Now Whatcom, Wash.	Pt. Townsend, Wash.
86461		Ga. s.	Gertrude	7	7	30.0	14.0	2.9	Pas.	1		1899	Liverpool, Tex.	Galveston, Tex.
86546		St. s.	Gertrude	39	27	69.8	15.6	6.5	Pas.	4		1900	Scranton, Miss.	Mobile, Ala.
86672		Ga. s.	Gertrude	8	5	40.6	9.6	4.5	Msc.	1		1902	Wickford, R. I.	Newport, R. I.
202111		Ga. s.	Gertrude	14	9	47.5	12.2	3.7	Tow.	1		1905	Seattle, Wash.	Wrangell, Alaska.
202963		Ga. s.	Gertrude	10	7	39.4	10.1	3.2	Frt.	1		1906	Astoria, Oreg.	Astoria, Oreg.
203999	K. W. B. J.	Ga. y.	Gertrude	18	12	45.7	12.9	4.0	Yct.	2	28	1907	New Haven, Conn.	New Haven, Conn.
203150	K. V. L. D.	Ga. y.	Gertrude III.	32	25	64.4	12.0	5.7	Yct.	2		1906	New York, N. Y.	New York, N. Y.
86495		St. s.	Gertrude Dudley	61	27	85.0	20.0	6.5	Frt.	4		1900	Middleburg, Fla.	Tampa, Fla.
86208		St. s.	Gertrude L.	7	5	35.0	9.6	3.1	Fsh.	1		1892	Brewer, Me.	Mt. Desert Ferry, Me.
85657		St. s.	Gettysburg	837	464	206.6	35.6	14.6	Frt.	15	550	1887	Trenton, Mich.	Detroit, Mich.
86417	K. P. J. Q.	St. s.	Gettysburg	557	351	158.0	29.0	18.0	Tow.	19	1,000	1898	Wilmington, Del.	Philadelphia, Pa.
86595		St. s.	Ghio	123	80	119.0	27.2	4.0	Frt.	6	80	1901	Washington, N. C.	Charleston, S. C.
85799		St. s.	Giant	10	5	36.0	13.2	4.0	Tow.	2		1883	Buffalo, N. Y.	Duluth, Minn.

1 Formerly st. s. Clara.

2 Formerly st. s. R. H. Williams, jr.

3 Formerly st. s. Annie Laurie.

4 Formerly st. s. Sadie D.

5 Formerly st. s. City of Ludington.

6 Formerly st. p. Line Hanson.

7 Formerly st. s. (a) Chauncey M. Depew.

8 Formerly st. s. (b) New York Central No. 2.



## MERCHANT STEAM VESSELS OF THE UNITED STATES—Continued.

Official No.	Shaft	Rig.	Name of vessel.	Gross tonnage.	Net tonnage.	Length.	Breadth.	Depth.	Service.	Crew.	Indicated horsepower.	When built.	Where built.	Home port (where permanent document issues).
	les.					Feet.	Feet.	Feet.						
86563		St. s.	Gifford	63	43	69.0	19.6	7.6	Tow.	5		1901	Manitowoc, Wis.	Grand Haven, Mich.
85431		Ga. s.	Gilbert	14	13	42.0	16.0	4.0	Msc.	1		1872	Bayshore, N. Y.	New York, N. Y.
86297		Ga. s.	Gilbert Hirsch	10	10	35.0	14.0	3.7	Msc.	1		1894	Sayville, N. Y.	Patchogue, N. Y.
85979		St. c. bt.	Gilbert R. Green	137	109	95.7	17.8	8.9	Frt.	4	107	1887	Lockport, N. Y.	Oswego, N. Y.
86569		St. s.	GILCHRIST	3,871	2,997	356.0	50.0	28.0	Pas.	19		1901	West Bay City, Mich.	Cleveland, Ohio.
86525		Ga. s.	Gimbel	7	7	30.3	13.8	4.6	Frt.	1		1900	Port Republic, N. J.	Somers Point, N. J.
85408		Ga. s.	Gipsy	12	8	38.0	14.3	4.4	Frt.	2		1875	Charleston, S. C.	Charleston, N. C.
85601		St. s.	Gipsy	9	5	40.2	8.8	4.5	Tow.	1		1879	Poughkeepsie, N. Y.	New York, N. Y.
86274		Ga. s.	Gipsy	10	9	24.2	10.0	3.5	Pas.	1		1888	New Haven, Conn.	Providence, R. I.
86237		Ga. s.	Gipsy Girl	7	7	35.2	13.4	3.0	Frt.	1		1893	Clearcreek, Tex.	Galveston, Tex.
86345		St. y.	Girada	184	145	109.3	20.0	11.7	Yot.	12		1896	Port Jefferson, N. Y.	Philadelphia, Pa.
85263		St. s.	Gladator	220	153	115.8	22.3	12.0	Tow.	10	700	1871	Port Huron, Mich.	Duluth, Minn.
85434		St. s.	Gladator	67	38	76.1	19.3	7.3	Pas.	6		1876	St. Marys, Ga.	Fernandina, Fla.
86020		St. s.	Gladator	167	83	110.6	22.0	11.5	Tow.	9		1888	Boston, Mass.	New York, N. Y.
204013		Ga. s.	Gladie Moore	8	7	37.0	9.2	4.0	Pas.	1		1906	Hart, Mich.	Grand Haven, Mich.
85765		St. s.	Gladisfen	110	55	92.9	20.0	9.8	Tow.	8	275	1883	Camden, N. J.	Philadelphia, Pa.
85990		St. s.	Gladstone	2,453	1,913	283.0	40.3	25.5	Frt.	10	900	1888	Cleveland, Ohio.	Cleveland, Ohio.
201282		St. s.	Glad Tidings	14	14	40.0	10.0	4.0	Msc.	1		1904	Flaquemine, La.	Brashear, La.
786		St. s.	Gladys	50	34	70.0	16.0	7.0	Tow.	2		1860	Wilmington, Del.	Albany, N. Y.
8718		St. s.	Gladys	24	12	60.0	13.0	6.2	Tow.	3		1871	Philadelphia, Pa.	Philadelphia, Pa.
86095		St. s.	Gladys	19	10	58.5	11.4	4.5	Pas.	4		1890	Peekskill, N. Y.	Jacksonville, Fla.
86197		St. y.	Gladys	19	8	65.5	9.6	3.8	Yot.	4		1892	Camden, N. J.	Newark, N. J.
86482		Ga. s.	Gladys	29	29	64.8	18.8	5.0	Frt.	5		1899	Tilghman Island, Md.	Baltimore, Md.
86553		St. s.	Gladys	30	11	65.0	10.0	6.2	Pas.	4		1901	Moss Point, Miss.	Gulfport, Miss.
86634		Ga. s.	Gladys	14	11	34.5	10.4	4.0	Pas.	4		1902	Fall River, Mass.	Providence, R. I.
86640		Ga. s.	Gladys	10	7	33.2	13.4	3.8	Oys.	1		1902	Tottenville, N. Y.	New York, N. Y.
201400		Ga. s.	Gladys	11	6	62.8	15.5	4.3	Tow.	2		1904	Chincoteague, Va.	Chincoteague, Va.
201997		Ga. y.	Gladys	7	7	37.5	10.4	4.0	Yot.	1		1905	Belford, N. J.	Perth Amboy, N. J.
202197		Ga. s.	Gladys	11	10	43.0	9.0	6.0	Pas.	3		1904	Milton, Fla.	Pensacola, Fla.
202242		Ga. s.	Gladys	6	5	46.0	11.0	2.4	Pas.	1		1903	St. Joseph, Mich.	Grand Haven, Mich.
203504		Ga. s.	Gladys	6	5	40.0	8.8	4.7	Oys.	1	8	1906	Shadyside, Va.	Cape Charles, Va.
203509		Ga. s.	Gladys	11	8	39.3	8.4	2.7	Pas.	1		1904	Galveston, Tex.	Corpus Christi, Tex.
203348		Ga. s.	Gladys Adell	8	7	33.0	13.0	3.0	Oys.	1		1906	Sayville, N. Y.	Patchogue, N. Y.
86009		*St. p.	Gladys Maberry	64	41	60.0	14.0	4.0	Pas.	12		1902	Maberry, Ark.	Memphis, Tenn.
86361		Ga. s.	Gladys Whiting	21	13	58.0	10.5	4.9	Msc.	2		1896	Orlole, Md.	Cape Charles, Va.
201290		Ga. s.	Gladys B. Simmons	16	9	40.2	14.0	0.0	Fsh.	3		1904	Friendship, Me.	Rockland, Me.
200805		Ga. s.	Gladys D. Rose	8	5	30.8	11.5	5.5	Fsh.	1		1903	do	St. George, Me.
86097		St. y.	Gleam	31	15	68.5	11.0	5.4	Yot.	5		1886	Weymouth, Mass.	Boston, Mass.
86374		*St. p.	Gleaner	714	570	185.0	35.0	5.0	Tow.	28		1896	Madison, Ind.	Pittsburg, Pa.
200122		Ga. s.	Gleaner	44	25	68.0	20.3	6.0	Frt.	5		1903	Essex, Mass.	Chatham, Mass.
86299		St. p.	Glan	491	341	209.9	28.3	9.1	Pas.	17		1893	Port Richmond, N. Y.	New York, N. Y.
85703		St. s.	Glen Cove	47	23	66.0	17.0	7.0	Tow.	4		1882	Tottenville, N. Y.	Do.
202809		Ga. y.	Glen	62	45	89.3	14.0	8.1	Yot.	4		1905	Boston, Mass.	Boston, Mass.
86278		St. s.	Glendale	21	9	52.0	11.0	4.0	Tow.	3		1893	Turkey Island, Va.	Norfolk, Va.
200489		*Ga. p.	Glendale	11	7	64.9	13.9	1.5	Tow.	1		1903	Glendale, W. Va.	Wheeling, W. Va.
86450		Ga. s.	Glendora O.	7	7	27.5	10.5	5.5	Fsh.	1		1898	Friendship, Me.	So. West Harbor, Me.
10660		St. s.	Glen Iris	63	31	78.7	16.5	8.1	Tow.	6		1893	Buffalo, N. Y.	New York, N. Y.
75781		St. s.	Glen Island	63	43	72.5	18.5	7.4	Tow.	5		1875	Brooklyn, N. Y.	Do.
77282		*St. p.	Glenmore	298	158	160.0	26.5	4.2	Pas.	18	122	1897	Jeffersonville, Ind.	Louisville, Ky.
86045		St. s.	Glenn	277	199	108.6	21.8	8.4	Pas.	15	300	1889	South Haven, Mich.	Chicago, Ill.
85948		St. s.	Glenville	268	209	109.5	25.0	8.0	Pas.	10	90	1886	Brooklyn, N. Y.	New York, N. Y.
85688		St. s.	Gilde	30	20	64.6	13.0	5.0	Pas.	4		1881	Bordentown, N. J.	Newbern, N. C.
86503		St. s.	Globe	137	62	91.1	25.0	7.6	Frt.	0	350	1900	Richmond, Me.	New York, N. Y.
110587		Ga. s.	Gloria	7	6	31.3	13.3	3.3	Pas.	2		1883	Patchogue, N. Y.	Do.
120845		St. s.	Gloria	13	6	42.5	10.0	4.8	Pas.	2		1891	Boston, Mass.	Boston, Mass.
200712		St. s.	Gloriana	11	7	50.3	11.0	3.8	Pas.	3	10	1895	Brooklyn, N. Y.	Somers Point, N. J.
86269		St. s.	GLOUCESTER	2,541	1,976	272.7	42.0	10.0	Pas.	30	2,500	1893	Sparrows Point, Md.	Baltimore, Md.
200502		*Ga. p.	Gobbler	13	11	41.0	8.0	2.0	Pas.	2		1903	Higginsport, Ohio.	Vicksburg, Miss.
85977		St. s.	Gogebic	1,680	1,312	227.2	40.4	19.5	Frt.	15	1,296	1887	West Bay City, Mich.	Port Huron, Mich.
85810		*St. p.	Gold	334	292	140.0	30.0	7.0	Pas.	14	200	1883	San Francisco, Cal.	San Francisco, Cal.
202268		*Ga. p.	Gold Leaf	6	6	27.0	7.0	2.3	Pas.	1		1905	Terre Haute, Ind.	Evansville, Ind.
86194		St. s.	Golden	44	22	63.9	17.6	8.0	Tow.	7		1892	Milwaukee, Wis.	Milwaukee, Wis.
76275		St. s.	Golden Age	35	24	54.6	15.8	7.0	Tow.	4		1881	Greenpoint, N. Y.	New York, N. Y.
86399		St. c. bt.	Golden Age	119	102	94.5	17.4	9.0	Frt.	3	42	1897	Middleport, N. Y.	Rochester, N. Y.
85698		Ga. s.	Golden Arrow	21	20	51.0	15.0	4.0	Frt.	2		1881	Lynchburg, Tex.	Galveston, Tex.
86083		Ga. s.	Golden Eagle	18	9	44.2	14.1	6.5	Fsh.	4		1890	Beverly, Mass.	Provincetown, Mass.
85535		*St. p.	Golden Gate	142	142	131.4	30.0	4.0	Tow.	19	204	1878	St. Louis, Mo.	Cincinnati, Ohio.
86104		St. s.	Golden Gate	119	59	104.0	19.5	8.8	Tow.	8	200	1891	Sausalito, Cal.	Pt. Townsend, Wash.
16316		St. s.	Golden Ray	20	10	48.9	13.8	5.7	Tow.	4		1884	Buffalo, N. Y.	New York, N. Y.
86138		St. s.	Golden Rod	35	17	52.1	16.5	6.8	Tow.	4		1891	Noank, Conn.	Do.
86250		St. s.	Golden Rod	71	52	75.4	15.2	0.0	Pas.	4	50	1893	Brewer, Me.	Castine, Me.

1 Formerly st. s. (a) Adriae.  
 (b) H. L. Finger.  
 2 Formerly st. s. Edith.  
 3 Formerly st. s. John Mitchell.

4 Formerly \*st. p. John W. Thomas.  
 5 Formerly catboat Rose E. Silsbe.  
 6 Formerly st. y. Fauzane.  
 7 Formerly st. s. J. J. Driscoll.

8 Formerly (a) st. p. Golden Gate.  
 (b) U. S. Eng. st. p. Golden Gate.  
 9 Formerly st. s. Medina.

## MERCHANT STEAM VESSELS OF THE UNITED STATES—Continued.

Official No.	Signal letters.	Rig.	Name of vessel.	Gross tonnage.	Net tonnage.	Length.	Breadth.	Depth.	Service.	Crew.	Indicated horsepower.	When built.	Where built.	Home port (where permanent document issues).
						Feet.	Feet.	Feet.						
91521	K. J. G. P.	St. y.	Golden Rod.....	194	97	135.0	22.0	14.4	Yct.	24	.....	1882	Nyack, N. Y.	New York, N. Y.
86489		Ga. y.	Goldenrod.....	9	7	43.0	8.4	3.6	Yct.	2	.....	1900	Patchogue, N. Y.	Patchogue, N. Y.
86184		St. s.	Golden Rule.....	39	19	57.0	16.7	7.1	Tow.	4	.....	1891	Noank, Conn.	New York, N. Y.
201947		St. s.	Goldfinch.....	9	6	39.5	9.2	2.6	Tow.	1	20	1905	Everett, Wash.	Pt. Townsend, Wash.
86469		Ga. s.	Goldmark.....	14	7	47.0	12.1	4.8	Fsh.	3	.....	1899	Lubec, Me.	Eastport, Me.
85742	J. W. L. C.	St. s.	Goldsboro.....	681	486	188.0	28.0	8.1	Frt.	15	350	1832	Philadelphia, Pa.	New York, N. Y.
86549		St. s.	Goldsboro.....	99	50	100.0	20.6	5.0	Pas.	6	.....	1901	Washington, N. C.	Newburn, N. C.
85821		*St. p.	Gondola.....	99	99	120.2	23.0	3.2	Tow.	13	.....	1883	Pittsburg, Pa.	Wheeling, W. Va.
203868		Ga. s.	Good Boy.....	10	7	37.6	11.5	3.4	Msc.	1	9	1907	Ballard, Wash.	Seattle, Wash.
86532		*Ga. p.	Good Luck.....	7	7	41.0	10.0	2.6	Msc.	1	.....	1900	Moscow, Ohio.	Cincinnati, Ohio.
86328		*St. p.	Gopher.....	98	50	84.5	22.6	4.5	Frt.	5	100	1895	Jacksonville, Fla.	Philadelphia, Pa.
85722		St. s.	Gorden Rowe.....	108	79	82.7	18.0	6.0	Oys.	6	.....	1882	New Haven, Conn.	New Haven, Conn.
202532		*St. p.	Gordon Fawcett.....	45	45	90.0	18.0	3.8	Tow.	7	.....	1905	Kenmare, N. Dak.	Pembina, N. Dak.
86055	K. G. L. R.	Ga. y.	Gorilla.....	20	19	45.9	14.5	7.8	Yct.	3	.....	1889	Brooklyn, N. Y.	Marblehead, Mass.
85455		St. s.	Goshen.....	45	30	68.1	16.6	7.0	Tow.	6	.....	1875	Newburgh, N. Y.	New York, N. Y.
201685		St. s.	GOSHEN.....	1,459	992	205.5	43.5	16.4	Per.	8	1,909	1905	Wilmington, Del.	Do.
201683	K. V. L. Q.	St. s.	Gosnold.....	181	99	103.0	24.3	9.4	Pas.	5	.....	1906	Noank, Conn.	New Bedford, Mass.
201609		*Ga. p.	Go Spine.....	6	6	25.5	7.0	3.5	Pas.	1	.....	1904	Rock Island, Ill.	Rock Island, Ill.
204206		Ga. s.	Gotland.....	8	7	28.7	8.6	4.0	Fsh.	2	.....	1906	Manitowoc, Wis.	Grand Haven, Mich.
33972		St. p.	Goldsboro.....	469	469	206.0	52.4	9.0	Fer.	9	1,400	1863	St. Louis, Mo.	New York, N. Y.
203024		Ga. s.	Governor.....	32	22	52.7	17.4	5.2	Oys.	4	50	1906	Stratford, Conn.	Bridgeport, Conn.
86328	J. S. H. M.	St. p.	Governor Andrew.....	495	337	164.0	29.0	9.0	Pas.	18	900	1874	Greenpoint, N. Y.	Boston, Mass.
86215		St. s.	Gov. Bodwell.....	140	70	101.7	13.2	7.8	Pas.	8	255	1892	Rockland, Me.	Rockland, Me.
203584	K. V. Q. J.	*St. s.	GOVERNOR COBB.....	2,522	1,556	289.1	54.0	18.0	Pas.	91	.....	1906	Chester, Pa.	Bath, Me.
86463	K. P. L. G.	St. s.	GOVERNOR DINGLEY.....	3,826	2,856	298.9	60.8	17.8	Pas.	74	2,500	1899	do.	Do.
136819		Ga. s.	Govr. Douglass.....	40	23	56.6	16.4	6.4	Pas.	4	.....	1900	Essex, Mass.	Salem, Mass.
86245		St. s.	Gov. Flower.....	103	51	88.0	19.0	9.0	Pas.	8	.....	1893	Perth Amboy, N. J.	Perth Amboy, N. J.
86554		Ga. s.	Governor M. B. M.....	14	10	48.0	15.2	4.0	Oys.	1	.....	1901	San Francisco, Cal.	San Francisco, Cal.
200440		St. y.	GOVERNOR PENNY- PACKER.....	132	89	84.8	20.0	10.0	Yct.	7	500	1903	Philadelphia, Pa.	Philadelphia, Pa.
85864		St. p.	Governor Safford.....	307	261	129.0	26.0	7.5	Pas.	12	.....	1884	Camden, N. J.	New York, N. Y.
202143		St. p.	Gov. Winthrop.....	485	389	134.9	30.0	11.5	Fer.	11	.....	1905	Noank, Conn.	New London, Conn.
25973		St. c. bt.	Gowanda.....	130	103	95.4	19.6	8.8	Frt.	3	100	1880	Ithaca, N. Y.	New York, N. Y.
85656		St. s.	Gowanus.....	10	5	36.9	10.7	5.3	Tow.	2	.....	1881	Brooklyn, N. Y.	Do.
7058		St. s.	Grace.....	57	39	70.2	17.5	7.9	Tow.	7	.....	1862	Baltimore, Md.	Baltimore, Md.
91345		St. s.	Grace.....	41	28	63.7	18.0	8.7	Pas.	3	.....	1881	Detroit, Mich.	Detroit, Mich.
86192		St. s.	Grace.....	13	7	48.5	12.3	4.8	Fsh.	4	.....	1892	Buffalo, N. Y.	Dunkirk, N. Y.
201270		*Ga. p.	Grace.....	23	14	55.0	14.5	2.5	Tow.	4	.....	1904	New Orleans, La.	New Orleans, La.
203662		Ga. s.	Grace.....	21	18	45.0	12.8	3.1	Frt.	3	.....	1906	Crittenden, Va.	Norfolk, Va.
86677		Ga. y.	Grace Alice.....	14	9	44.6	10.0	4.3	Yct.	2	.....	1903	Boston, Mass.	Boston, Mass.
86082		*St. p.	Grace Barton.....	194	160	100.0	26.0	6.5	Pas.	10	60	1890	San Francisco, Cal.	San Francisco, Cal.
200781		Ga. s.	Grace D.....	7	5	37.4	9.6	3.4	Msc.	1	.....	1903	Loring, Alaska	Ketchikan, Alaska.
86017		St. s.	Grace Danforth.....	65	32	72.0	17.4	10.0	Tow.	5	.....	1888	Buffalo, N. Y.	Buffalo, N. Y.
86415		St. s.	Grace Dollar.....	422	280	158.5	34.0	11.4	Pas.	10	300	1898	San Francisco, Cal.	San Francisco, Cal.
10997		St. s.	Grace Dorrner.....	65	48	70.9	17.5	5.7	Fer.	3	.....	1868	Buffalo, N. Y.	Port Huron, Mich.
200361		Ga. s.	Grace E.....	11	7	37.2	8.2	3.0	Pas.	2	.....	1903	Seattle, Wash.	Juneau, Alaska.
200305		Ga. s.	Grace Fordham.....	14	12	48.4	10.0	3.0	Oys.	5	.....	1903	Greenport, N. Y.	Greenport, N. Y.
86277		Ga. s.	Grace Griffin.....	8	7	30.6	12.5	3.9	Fsh.	2	.....	1894	do.	Do.
200237		Ga. s.	Grace J.....	24	17	52.6	14.9	5.0	Frt.	3	30	1903	Chicago, Ill.	Duluth, Minn.
86086		St. s.	Grace Morgan.....	21	10	49.0	13.9	5.7	Fsh.	2	.....	1890	Noank, Conn.	Rockland, Me.
202058		Ga. y.	Grace R. IV.....	26	17	59.0	11.3	5.4	Yct.	2	.....	1904	Bordentown, N. J.	New York, N. Y.
203459		Na. s.	Grace Stiles.....	6	6	30.3	11.4	3.0	Oys.	1	.....	1906	Tuckerton, N. J.	Tuckerton, N. J.
86475		St. s.	Grace Thurston.....	62	35	58.9	18.0	6.7	Tow.	5	.....	1899	Everett, Wash.	Pt. Townsend, Wash.
10038		St. s.	Grace Titus.....	42	30	63.2	13.2	5.9	Tow.	6	.....	1863	Philadelphia, Pa.	Norfolk, Va.
203485		Ga. s.	Grace W.....	11	9	38.4	9.5	3.0	Pas.	0	.....	1906	Frankfort, Mich.	Grand Haven, Mich.
85750		Ga. s.	Gracie.....	14	9	42.0	13.0	5.0	Fsh.	4	.....	1882	Beverly, Mass.	Gloucester, Mass.
86252		Ga. s.	Gracie.....	8	8	34.0	11.0	5.3	Fsh.	1	.....	1893	Brookville, Me.	So. West Harbor, Me.
202750		Ga. s.	Gracie.....	12	12	40.0	12.0	7.5	Pas.	0	.....	1905	Ada, Mich.	Memphis, Tenn.
85947		Ga. s.	Gracie B.....	8	6	44.4	11.1	2.9	Oys.	1	.....	1886	Coldspring, N. Y.	Cape Charles, Va.
86246		St. s.	Gracie Feltz.....	24	17	59.0	14.0	3.7	Fsh.	3	.....	1893	Seattle, Wash.	Ketchikan, Alaska.
86661		Ga. s.	Gracie Holmes.....	12	10	34.8	15.7	4.8	Frt.	2	.....	1903	Charleston, S. C.	Charleston, S. C.
86388		*St. p.	Gracie Kent.....	74	74	111.0	20.0	4.0	Pas.	13	196	1897	Stillwater, Minn.	New Orleans, La.
85464		Ga. s.	Gracie Phillips.....	20	19	42.2	15.4	6.5	Fsh.	1	.....	1876	Noank, Conn.	Stonington, Conn.
85630		Na. s.	Gracie Smith.....	12	12	39.3	12.5	4.7	Fsh.	4	.....	1890	Kennebunk, Me.	New Bedford, Mass.
86015		Ga. s.	Gracie and Emily.....	9	9	33.5	14.4	3.8	Oys.	1	.....	1888	Patchogue, N. Y.	Patchogue, N. Y.
86451		*St. p.	Grady.....	78	78	130.0	22.0	3.1	Tow.	9	.....	1898	Kingston, Tenn.	Chattanooga, Tenn.
201241		*St. p.	Grady.....	68	68	95.0	20.0	3.4	Tow.	7	.....	1904	Franklin, La.	Brashear, La.
10624		Ga. s.	Grampus.....	14	13	40.0	15.6	4.4	Msc.	2	.....	.....	Greenport, N. Y.	Greenport, N. Y.
202513		*St. p.	Grand.....	219	149	134.8	28.4	4.5	Pas.	13	.....	1905	Grand Rapids, Mich.	Grand Haven, Mich.
200340		*St. p.	Grand Caillou.....	38	38	60.6	18.5	4.5	Tow.	5	.....	1903	Ashland, La.	Brashear, La.

<sup>1</sup> Formerly st. y. Meteor.

<sup>2</sup> Formerly \*st. s. p. (a Gondola.

<sup>3</sup> Formerly \*st. s. p. (b U. S. Eng. Vidette.

<sup>4</sup> Formerly st. s. Governor Morgan.

<sup>5</sup> Formerly (a U. S. monitor Chickasaw

<sup>6</sup> Formerly (b barge Chickasaw.

<sup>7</sup> Formerly ga. s. Empress.

<sup>8</sup> Formerly st. c. bt. Venus.

<sup>9</sup> Formerly st. s. Emma.

<sup>10</sup> Formerly st. y. May Lily.

† Composite.

‡ Turbine.

## MERCHANT STEAM VESSELS OF THE UNITED STATES—Continued.

Official No.	Signal letters.	Rig.	Name of vessel.	Gross tonnage.	Net tonnage.	Length.	Breadth.	Depth.	Service.	Crew.	Indicated horsepower.	When built.	Where built.	Home port (where permanent document issues).
						Feet.	Feet.	Feet.						
86332		St. p.	†Grand Forks	99	99	123.0	26.5	4.1	Pas.	15	171	1895	Grand Forks, N. Dak.	Pembina, N. Dak.
200007		St. s.	GRAND HAVEN	2,320	1,678	306.0	54.4	17.3	Pas.	41	4,000	1903	Toledo, Ohio	Milwaukee, Wis.
86571		*St. p.	Grand Isle	61	37	115.5	18.5	3.7	Pas.	16		1899	Ashwood, La.	New Orleans, La.
202705		Ga. s.	Grand Rapids	14	10	53.0	13.2	3.9	Pas.	2	36	1905	Holly, Fla.	Pensacola, Fla.
86282		St. p.	Grand Republic	1,780	1,306	282.6	41.6	13.1	Pas.	26	1,800	1878	Brooklyn, N. Y.	New York, N. Y.
200338		*St. s.	†Grandon	47	33	59.7	16.5	7.2	Pas.	3	26	1893	Toledo, Ohio	Sandusky, Ohio.
200763		*Ga. p.	Grandpa	12	12	42.0	9.0	3.4	Pas.	2		1903	Rock Island, Ill.	Rock Island, Ill.
203825	K. V. T. L.	St. s.	Granite	29	20	51.6	16.0	6.3	Tow.	3	65	1904	Millford, Del.	Wilmington, Del.
201496		St. s.	*Grant	327	180	149.0	25.0	10.6	Fah.	10		1871	Wilmington, Del.	Seattle, Wash.
126687		Ga. s.	Grant	14	10	47.2	12.3	4.5	Frt.	2		1907	Seattle, Wash.	Do.
85607		St. s.	*Grantham I. Taggart	85	42	81.0	19.7	9.5	Tow.	6		1890	Brooklyn, N. Y.	Savannah, Ga.
10889		Ga. s.	*Gratitude	214	156	133.8	20.0	7.0	Pas.	19	260	1880	Philadelphia, Pa.	Baltimore, Md.
85444		St. s.	Gray Eagle	12	11	35.7	15.3	4.2	Oya.	1		1868	New Haven, Conn.	Cold Spring, N. Y.
86044		St. s.	Graying	17	8	54.0	13.5	5.0	Tow.	2		1876	Buffalo, N. Y.	Marquette, Mich.
92068		St. s.	Graying	15	7	44.0	12.0	4.5	Tow.	2		1889	West Bay City, Mich.	Wilmington, N. C.
86491	K. P. S. F.	St. s.	Graying	28	19	58.5	13.8	6.0	Fah.	5		1888	Lake Bay, Wash.	Pt. Townsend, Wash.
201934		St. s.	*GRECIAN	2,827	1,994	263.3	42.0	36.0	Pas.	38	2,820	1900	Wilmington, Del.	Baltimore, Md.
85951		Ga. s.	Green Bay Belle	6	6	36.0	8.5	2.8	Pas.	1		1904	Fort Madison, Iowa	Burlington, Iowa.
200115		St. p.	Greenfield	8	7	56.9	11.5	1.9	Fah.	2		1887	Drummonds, N. C.	Elizabeth City, N. C.
10495		St. p.	Greenland	294	204	204.4	31.9	5.4	Pas.	31		1903	Marietta, Ohio	Wheeling, W. Va.
22152	H. Q. N. M.	St. p.	*Greenpoint	460	326	126.0	31.0	12.7	Fer.	6	1,000	1852	Williamsburg, N. Y.	New York, N. Y.
86228		St. s.	*Greenport	1,413	1,266	244.2	35.2	12.8	Pas.	40	1,000	1866	New York, N. Y.	Newark, N. J.
85764		St. s.	Greensborough	163	111	117.5	21.5	6.8	Frt.	5		1892	Baltimore, Md.	Wilmington, Del.
85584		St. s.	Greenville	30	15	61.7	15.0	6.1	Tow.	4		1883	Brooklyn, N. Y.	New York, N. Y.
203139		St. s.	Greenwich	125	72	96.5	21.5	6.4	Frt.	7	80	1879	Wilmington, Del.	Newark, N. J.
85921	K. D. J. L.	St. s.	Greenwich	48	48	62.6	20.6	8.0	Tow.	7		1906	Tottenville, N. Y.	New York, N. Y.
86445		*St. p.	Greenwood	195	144	114.0	31.0	9.0	Tow.	15	110	1886	San Francisco, Cal.	San Francisco, Cal.
86052		Ga. s.	Greenwood	270	270	168.5	30.0	4.4	Pas.	24	235	1898	Parkersburg, W. Va.	Wheeling, W. Va.
86170	K. L. F. V.	St. y.	Gretchen	10	10	39.3	13.7	3.4	Pas.	3		1889	Peekskill, N. Y.	New York, N. Y.
86646		St. y.	Gretchen	58	40	90.0	13.0	8.0	Yct.	5		1891	Poughkeepsie, N. Y.	Philadelphia, Pa.
200121		*Ga. p.	Gretta A.	11	7	42.0	12.0	3.0	Frt.	2		1902	Belhaven, N. C.	Elizabeth City, N. C.
203532	K. V. R. B.	Ga. y.	Grey Dawn	53	38	74.0	16.8	3.8	Pas.	2	40	1903	Freeport, Cal.	San Francisco, Cal.
111408	K. T. S. O.	St. y.	*GREY FOX	66	44	84.0	14.1	7.9	Yct.	7		1902	Guilford, Conn.	New Haven, Conn.
86204		St. p.	Grey Eagle	555	555	250.0	40.0	5.5	Pas.	53	850	1892	New York, N. Y.	New York, N. Y.
86300		*St. p.	Grey Eagle	218	162	110.5	21.0	4.7	Tow.	8		1894	Jeffersonville Ind.	St. Louis, Mo.
85238		St. s.	Greyhound	36	18	64.5	16.0	7.0	Pas.	6		1872	Newberg, Oreg.	Portland, Oreg.
86100		*St. p.	Greyhound	197	183	139.3	18.5	6.4	Pas.	9	311	1890	Philadelphia, Pa.	Baltimore, Md.
86341		Ga. s.	Greyhound	9	9	41.0	13.2	3.2	Mec.	1		1894	Portland, Oreg.	Tacoma, Wash.
86621		St. p.	GREYHOUND	1,392	748	276.0	38.0	15.0	Pas.	50	1,824	1902	Patchogue, N. Y.	Patchogue, N. Y.
86468		St. s.	GREYHOUND	9	6	60.0	7.0	3.0	Pas.	3		1899	Wyandotte, Mich.	Detroit, Mich.
86557		*St. p.	GREYHOUND	125	125	156.0	27.3	4.2	Tow.	13	350	1901	Louisville, Ky.	Memphis, Tenn.
202264		Ga. s.	Grey Hound	9	6	38.4	12.0	2.6	Frt.	1		1905	Ironton, Ohio	Cincinnati, Ohio.
10502		St. s.	Greylock	87	59	79.5	21.7	6.4	Frt.	5		1866	Tampa, Fla.	Tampa, Fla.
86140		St. s.	GRIFFIN	1,879	1,526	266.0	38.2	19.6	Pas.	19	900	1891	Port Richmond, N. Y.	Perth Amboy, N. J.
86473		St. s.	Griffin	11	5	46.0	11.2	4.5	Tow.	2		1899	Cleveland, Ohio	Duluth, Minn.
202584	K. V. C. R.	Ga. y.	*Grilse	139	120	103.0	25.6	11.8	Yct.	16		1902	Friday Harbor, Wash.	Pt. Townsend, Wash.
107504		St. s.	*Grawald	133	81	92.2	25.0	7.0	Pas.	5	200	1899	Mahone Bay, N. S.	Boston, Mass.
95960		St. s.	*Grit	31	18	60.0	13.6	5.6	Tow.	3		1888	Albany, N. Y.	New London, Conn.
85874		St. s.	Grover Cleveland	114	57	104.4	27.7	7.1	Pas.	19	300	1884	City Island, N. Y.	Norfolk, Va.
130494		St. s.	*Gryphon	28	19	82.4	9.6	7.0	Pas.	2		1890	New Orleans, La.	New Orleans, La.
86581	K. R. C. N.	St. s.	Guahala	225	168	123.0	30.0	9.5	Frt.	16	200	1901	Poughkeepsie, N. Y.	Albany, N. Y.
86566		St. s.	Guarina	80	54	76.0	21.7	6.7	Tow.	16		1901	Alameda, Cal.	San Francisco, Cal.
86409		Ga. s.	Guess	14	10	37.4	12.6	5.0	Oys.	3		1898	Brooklyn, N. Y.	New York, N. Y.
203957		Ga. s.	Guess	6	5	31.3	11.2	3.3	Pas.	1	12	1894	Stratford, Conn.	Do.
106474		St. s.	*Guide	174	147	96.0	23.0	5.8	Pas.	9		1885	Sandusky, Ohio	Sandusky, Ohio.
15332		St. s.	*Guiding Star	29	14	61.0	13.3	5.5	Tow.	4		1868	Oswego, N. Y.	Elizabeth City, N. C.
86490		St. s.	Guiding Star	105	71	80.3	21.1	9.6	Pas.	6	225	1899	Philadelphia, Pa.	New York, N. Y.
86427		Ga. s.	Guilford	15	15	44.5	15.3	3.6	Frt.	2		1899	Noank, Conn.	Do.
86656	K. S. F. W.	St. s.	GULFPORT	224	162	102.0	24.0	11.7	Tow.	8	500	1903	Pocomoke City, Md.	Norfolk, Va.
86493		St. s.	Gull	24	16	54.1	13.0	6.0	Fah.	6		1900	Philadelphia, Pa.	Guilford, Miss.
201853		St. s.	Gull	35	24	57.0	12.8	6.4				1905	Lorain, Ohio	Cleveland, Ohio.
203400		Ga. s.	Gull	12	8	39.9	13.2	2.4	Frt.	1		1905	Allegheny, Mich.	Grand Haven, Mich.
86236		St. s.	Gundersen Bros.	46	23	75.0	13.9	7.6	Tow.	6		1892	Frederica, Ga.	Brunswick, Ga.
86674		*St. p.	Gunterville	204	204	140.0	28.0	4.0	Pas.	12		1903	Sheboygan, Wis.	Grand Haven, Mich.
85214	J. L. R. B.	St. p.	Gusset	998	575	221.6	33.8	16.8	Pas.	24	397	1872	Jeffersonville, Ind.	Nashville, Tenn.
85556		Na. s.	Gusset	12	10	39.5	13.7	3.3	Pas.	1		1865	Wilmington, Del.	Tampa, Fla.
86577		St. p.	Gusset	23	23	66.0	16.0	4.0	Fer.	2		1901	New York, N. Y.	New York, N. Y.
157508		St. s.	*Gusset Brown	119	86	84.5	22.5	6.1	Pas.	10	300	1896	Roseville, Ark.	Memphis, Tenn.
													San Francisco, Cal.	Nome, Alaska.

† Formerly U. S. R. C. st. s. Grant.

<sup>a</sup> Formerly st. s. C. K. Buckley.

<sup>b</sup> Formerly M. H. S. st. s. Charles Foster.

<sup>c</sup> Formerly st. p. <sup>a</sup> Gratitude.

<sup>d</sup> Formerly st. p. <sup>b</sup> Captain Miller.

<sup>e</sup> Formerly st. s. Meta.

<sup>f</sup> Formerly st. p. <sup>a</sup> Star of the East.

<sup>g</sup> Formerly st. p. <sup>b</sup> Sagadahoc.

<sup>h</sup> Formerly st. y. Ridgmont.

<sup>i</sup> Formerly British ga. y. Grilse.

<sup>j</sup> Formerly st. s. Alice May.

<sup>k</sup> Formerly st. s. Harlem.

<sup>l</sup> Formerly st. y. No. 12.

<sup>m</sup> Formerly st. y. Alda.

<sup>n</sup> Formerly st. s. La Fayette Markle.

<sup>o</sup> Formerly st. s. Dawson City.

† Composite.

## MERCHANT STEAM VESSELS OF THE UNITED STATES—Continued.

Official No.	Signal letters.	Rig.	Name of vessel.	Gross tonnage.	Net tonnage.	Length.	Breadth.	Depth.	Service.	Crew.	Indicated horsepower.	When built.	Where built.	Home port (where permanent document issues).	
						Feet.	Feet.	Feet.							
86026		Ga. s.	Gusate L.	13	13	49.9	12.1	4.0	Tow.	2		1902	Fairhaven, Wash.	Pt. Townsend, Wash.	
202297		Ga. s.	Gusate M.	14	14	35.0	12.5	4.9	Msc.	1	25	1905	Los Angeles, Cal.	Los Angeles, Cal.	
86114		Ga. s.	Gussie B. Spalding.	6	6	31.0	12.2	4.0				1890	Patchogue, N. Y.	Patchogue, N. Y.	
201922		Ga. s.	Guy.	12	9	57.5	10.6	2.2	Tow.	2	16	1905	Elizabeth City, N. C.	Elizabeth City, N. C.	
86377		St. p.	Guyandotte.	43	41	104.3	16.1	2.9	Pas.	7		1896	Guyandotte, W. Va.	Cincinnati, Ohio.	
86539		Ga. s.	Guyasuta.	9	9	35.0	13.5	4.6	Fsh.	4		1900	Atlantic City, N. J.	Somers Point, N. J.	
86575		*St. s.	Guy G. Major.	174	118	96.7	28.3	9.9	Frt.	45	1,900	1901	Newburgh, N. Y.	New York, N. Y.	
202834		Ga. s.	Gwendolyn.	16	10	44.7	10.3	4.8	Frt.	1	45	1903	Vallejo, Cal.	San Francisco, Cal.	
86617		St. s.	Gwylan.	43	29	56.5	17.3	6.0	Tow.	6	132	1902	Tacoma, Wash.	Pt. Townsend, Wash.	
86365		St. s.	GWYNEDD.	115	78	88.2	19.0	10.2	Tow.	10	325	1896	Philadelphia, Pa.	Philadelphia, Pa.	
86216	K. M. R. G.	St. y.	Gyda.	25	12	64.8	12.7	6.1	Yct.	3		1892	Boston, Mass.	Portland, Me.	
141128		*St. p.	Gypsy.	55	55	78.3	15.6	4.0	Tow.	5		1891	Leclair, Iowa.	St. Paul, Minn.	
89037		St. s.	Gypsum.	81	40	76.0	22.5	8.3	Frt.	5		1889	Perth Amboy, N. J.	New York, N. Y.	
89039		St. c. bt.	Gypsum.	141	111	94.3	17.8	9.6	Frt.	3	75	1889	Lockport, N. Y.	Do.	
203583	K. V. Q. H.	St. s.	GYP SUM KING.	581	331	151.9	29.6	18.2	Tow.	20		1906	Port Richmond, N. Y.	Do.	
85848		St. s.	Gypsy.	57	45	82.7	16.5	7.0	Pas.	4	85	1884	Mystic, Conn.	Newport, R. I.	
86526		Ga. y.	Gypsy.	20	12	48.6	14.0	5.4	Yct.	2		1900	Atlantic City, N. J.	Somers Point, N. J.	
202211		Ga. y.	Gypsy Joe.	17	14	70.2	10.1	5.9	Yct.	5	50	1905	Osterville, Mass.	Detroit, Mich.	
86668		Ga. s.	Gypsy Maid.	9	9	32.7	12.6	6.0	Fsh.	2		1903	Monument Beach, Mass.	Nantucket, Mass.	
86441		*St. p.	Gypsy Queen.	107	58	61.8	21.6	2.6	Fsh.	3	44	1898	Cottonwood Id., Alaska	Seattle, Wash.	
<b>H.</b>															
96526		St. s.	H. Chapel.	23	11	54.2	15.6	5.8	Tow.	2		1873	Philadelphia, Pa.	Portland, Me.	
96548		St. s.	H. Ewig.	62	42	70.5	16.5	8.7	Tow.	6		1901	Ferrysburg, Mich.	Milwaukee, Wis.	
96006		St. s.	H. Houghten.	210	151	126.0	27.0	8.2	Frt.	11	250	1889	West Bay City, Mich.	Detroit, Mich.	
201715		*St. p.	H. L.	38	38	70.0	16.0	3.5	Pas.	4	75	1905	Clinton, Iowa.	La Crosse, Wis.	
130426		St. s.	H. A. Baxter.	87	43	82.2	19.5	9.5	Tow.	6		1889	Milford, Del.	New York, N. Y.	
96175		*St. p.	H. A. Harvey, jr.	59	59	98.5	19.8	3.8	Pas.	10		1892	Harveys Canal, La.	Lake Charles, La.	
96459		St. s.	H. A. Meldrum.	68	47	71.0	20.3	7.6	Tow.	4		1899	Buffalo, N. Y.	Buffalo, N. Y.	
95885		St. s.	H. A. Root.	198	161	114.0	24.6	9.2	Frt.	14	350	1886	Saugatuck, Mich.	Milwaukee, Wis.	
96005		St. s.	H. B. Abbott.	56	28	65.0	16.6	9.4	Tow.	5		1889	Buffalo, N. Y.	Duluth, Minn.	
96663		St. s.	H. B. HAWGOOD.	4,652	3,386	414.0	50.0	28.0	Pas.	24	1,500	1903	Lorain, Ohio.	Cleveland, Ohio.	
96345		St. s.	H. B. Moore, jr.	62	35	60.0	18.1	7.5	Tow.	6	110	1896	Totenville, N. Y.	New York, N. Y.	
96477		St. p.	H. B. PLANT.	189	70	125.5	21.7	7.4	Pas.	14	440	1899	Jacksonville, Fla.	Tampa, Fla.	
96030		St. s.	H. B. Rawson.	54	37	71.0	17.6	7.0	Tow.	5		1889	Totenville, N. Y.	New York, N. Y.	
96618		*Ga. p.	H. B. Stout.	14	13	92.4	9.0	2.0	Pas.	1		1902	Grantsville, W. Va.	Wheeling, W. Va.	
95092		St. s.	H. B. Tuttle.	744	452	179.6	31.1	12.7	Frt.	12	400	1871	Cleveland, Ohio.	Detroit, Mich.	
96307		*St. p.	H. C. Brockman.	75	75	90.6	22.6	3.8	Tow.	8		1895	Rock Island, Ill.	Memphis, Tenn.	
96672		Ga. s.	H. C. Ellis.	13	7	43.2	15.6	4.6	Oya.	2		1903	Totenville, N. Y.	New York, N. Y.	
96181		St. s.	H. C. Leroy.	81	52	70.6	17.1	4.9	Pas.	3		1892	Sodus Point, N. Y.	Oswego, N. Y.	
126376	K. D. M. B.	St. s.	H. C. Rows & Co.	500	340	144.8	28.4	10.0	Oya.	12	500	1886	Port Jefferson, N. Y.	New Haven, Conn.	
201238		St. p.	H. C. Scott.	59	37	78.0	16.5	4.0	Tow.	3	30	1894	Omro, Wis.	Milwaukee, Wis.	
95285		St. s.	H. D. Coffinberry.	778	509	191.4	33.5	13.4	Frt.	14	625	1874	East Saginaw, Mich.	Cleveland, Ohio.	
204258		Ga. s.	H. D. Marks.	14	9	44.0	14.8	3.1	Frt.	3		1907	Apalachicola, Fla.	Apalachicola, Fla.	
96335		St. s.	H. D. Mould.	49	33	67.0	18.0	7.0	Tow.	4		1896	Athens, N. Y.	Albany, N. Y.	
96223		St. s.	H. E. Hamlin.	43	21	71.1	17.7	6.3	Fsh.	15		1893	Bath, Me.	Newport, R. I.	
96230		St. s.	H. E. Rannels.	889	629	178.0	35.0	13.2	Pas.	13	375	1893	Port Huron, Mich.	Cleveland, Ohio.	
96475		*St. p.	H. E. Wright.	562	513	168.0	38.0	6.5	Frt.	15	180	1899	Stockton, Cal.	San Francisco, Cal.	
95346		St. s.	H. F. Bues.	25	12	51.3	13.3	8.4	Tow.	3		1873	Milwaukee, Wis.	Duluth, Minn.	
95803	K. O. M. V.	St. s.	H. F. Dimock.	2,625	1,786	271.8	41.6	19.2	Pas.	26	2,000	1884	Philadelphia, Pa.	Bath, Me.	
95985		St. s.	H. G. Brooks.	20	14	57.7	14.0	5.8	Fsh.	1		1888	Buffalo, N. Y.	Erle, Pa.	
96692	K. S. N. H.	St. s.	H. G. DALTON.	1,614	919	255.0	41.0	18.0	Pas.	18	900	1903	West Superior, Wis.	Duluth, Minn.	
95168		St. s.	H. G. Tidale.	81	40	94.0	18.3	8.7	Tow.	6		1872	Philadelphia, Pa.	Plattsburg, N. Y.	
11999		St. s.	H. H. Buhne.	97	97	95.5	23.0	10.9	Pas.	6		1869	San Francisco, Cal.	Eureka, Cal.	
96623		St. s.	H. H. Newdrk.	27	18	47.0	14.4	6.4	Tow.	3		1880	Poughkeepsie, N. Y.	New York, N. Y.	
96423		*St. p.	H. J. Corcoran.	682	569	209.5	32.0	8.5	Pas.	40	500	1898	Stockton, Cal.	San Francisco, Cal.	
95652		St. s.	H. J. DONNOS.	44	30	63.6	15.0	7.8	Fsh.	7		1901	Ferrysburg, Mich.	Grand Haven, Mich.	
202333	*Ga. p.	St. s.	H. J. Richter.	7	7	30.0	8.0	3.0	Mec.	1	10	1904	Metropolis, Ill.	Paducah, Ky.	
95856		*St. p.	H. K. Bedford.	139	139	149.0	27.7	4.1	Pas.	19	203	1885	Jeffersonville, Ind.	Wheeling, W. Va.	
96009		St. s.	H. L. Chamberlin.	56	28	65.0	16.6	9.4	Tow.	7	60	1889	Buffalo, N. Y.	Cleveland, Ohio.	
204066		Ga. s.	H. L. Covington.	12	11	39.4	13.0	3.3	Frt.	2	16	1906	Apalachicola, Fla.	Apalachicola, Fla.	
96567		*St. p.	H. M. Carter.	97	97	155.0	28.0	3.5	Pas.	10		1901	Jeffersonville, Ind.	Brashear, La.	
96632		Ga. s.	H. M. Moore.	6	6	36.8	10.1	4.2	Tow.	1		1902	Friendship, Me.	Waldoboro, Me.	
95868		St. s.	H. M. Van Ellis.	28	19	55.4	13.0	5.9	Fsh.	4		1885	Sheboygan, Wis.	Grand Haven, Mich.	
96039	K. H. C. D.	St. s.	H. M. Whitney.	2,706	1,790	271.8	43.0	19.2	Pas.	26	2,800	1890	Philadelphia, Pa.	Bath, Me.	
96575		St. s.	H. O. Warren.	26	17	51.0	10.6	5.6	Tow.	2		1898	Oshkosh, Wis.	Milwaukee, Wis.	
96269		St. s.	H. P. Bigelow.	46	37	67.0	14.3	8.5	Pas.	3		1893	Baldwinsville, N. Y.	Ogdensburg, N. Y.	
27678		*St. p.	H. P. Dilworth.	123	123	128.5	26.0	4.0	Pas.	11		1900	Ashland, Ky.	Pittsburg, Pa.	
203960		St. s.	H. P. MCINTOSH.	6,765	5,371	620.0	54.0	26.2	Frt.	23	2,000	1907	West Bay City, Mich.	Cleveland, Ohio.	
95831		St. s.	H. S. Lockwood.	52	26	69.0	20.5	6.0	Oya.	5		1884	South Norwalk, Conn.	Bridgeport, Conn.	
95942		St. s.	H. S. Nichols.	65	32	76.0	18.5	8.1	Tow.	5		1888	Athens, N. Y.	Gloucester, Mass.	
95836	K. D. C. L.	St. s.	H. S. Pickands.	625	505	191.4	32.5	13.4	Pas.	13	500	1884	Grand Haven, Mich.	Erle, Pa.	
76380		St. s.	H. T. Minton.	24	12	59.0	14.0	6.0	Tow.	2		1872	Pettys Island, N. J.	Boston, Mass.	

<sup>1</sup> Formerly \*st. p. Lumber Boy.

<sup>2</sup> Formerly ga. s. Ildico.

<sup>3</sup> Formerly st. s. Nath'l P. Doane.

<sup>4</sup> Formerly st. s. (a) City of Bridgeport.  
(b) Rosalia.

<sup>5</sup> Formerly \*st. p. Yellow Poplar.

<sup>6</sup> Formerly st. s. John C. Cottingham.

## MERCHANT STEAM VESSELS OF THE UNITED STATES—Continued.

Official No.	Signal letters.	Rig.	Name of vessel.	Gross tonnage.	Net tonnage.	Length.	Breadth.	Depth.	Service.	Crew.	Indicated horsepower.	When built.	Where built.	Home port (where permanent document issues).
96667		*St. p.	H. W. B.	55	55	82.0	20.0	3.6	Tow.	4		1903	Muscataine, Iowa	Rock Island, Ill.
96347		*St. p.	H. W. Buttorf.	254	160	160.0	30.0	4.1	Pas.	47	258	1896	Jeffersonville, Ind.	Nashville, Tenn.
95952		St. s.	H. W. Williams	691	548	170.8	35.2	11.5	Pas.	27	550	1898	South Haven, Mich.	Chicago, Ill.
96136		St. s.	H. M. C. Smith	98	49	81.5	19.5	8.6	Pas.	5		1891	Camden, N. J.	Jacksonville, Fla.
95909		St. c. bt.	H. and A. Morse	133	105	95.0	17.7	9.0	Frt.	2		1887	Lockport, N. Y.	Buffalo, N. Y.
96029		St. p.	Haarlaem	382	298	123.5	31.2	10.5	Fer.	5	348	1899	Greenpoint, N. Y.	New York, N. Y.
11653		St. s.	Hackensack	124	88	90.0	22.5	7.8	Frt.	6	106	1863	Belleville, N. J.	Baltimore, Md.
95143		St. p.	Hackensack	917	757	215.0	50.0	12.3	Fer.	6	550	1871	Hoboken, N. J.	New York, N. Y.
95811		St. s.	Haldee	17	9	46.2	14.0	5.1	Pas.	2		1884	Freeport, Me.	Machias, Me.
200706		St. s.	Halesport,	67	46	72.0	18.4	8.0	Tow.	7	120	1904	Madison, Md.	Camden, N. J.
96517		Ga. s.	Hal	7	5	36.5	8.5	3.5	Pas.	1		1900	Rainier, Oreg.	Astoria, Oreg.
204259		St. y.	HALAWA	99	57	107.7	15.0	8.9	Yct.	9	1,050	1907	Boston, Mass.	Perth Amboy, N. J.
130230		St. y.	Halcyon	52	39	100.0	13.0	6.5	Yct.	7		1882	Poughkeepsie, N. Y.	New York, N. Y.
140095		St. y.	Halcyon	89	44	109.3	16.5	8.0	Yct.	10		1875	Brooklyn, N. Y.	Do
203973	K. W. B. F.	St. y.	HALCYON	161	109	125.5	18.3	11.1	Yct.	12		1907	New York, N. Y.	Do
96583		*St. p.	Hale	53	47	94.6	20.4	3.4	Pas.	10		1901	Harvey, La.	New Orleans, La.
3713		Ga. y.	Half Moon	18	15	48.0	13.5	6.8	Yct.	3		1897	East Boothbay, Me.	New York, N. Y.
96450		Ga. s.	Halka	10	10	34.0	11.8	5.7	Fsh.	1		1899	Cushing, Me.	St. George, Me.
96148		St. s.	HAMBURG	1,266	833	219.2	40.2	16.7	Fer.	8	750	1881	Newburgh, N. Y.	New York, N. Y.
200449		St. s.	Hamburg-American Line No. 2.	52	35	60.0	17.8	7.6	Tow.	5		1903	Tottenville, N. Y.	Do
11456		St. p.	Hamilton	584	391	153.2	33.0	11.9	Fer.	6		1862	Brooklyn, N. Y.	Do
95829		St. s.	Hamilton	341	300	131.1	25.2	6.5	Pas.	8	60	1884	Wilmington, Del.	Elizabeth City, N. C.
96439	K. N. W. T.	St. s.	HAMILTON	3,723	2,430	351.8	42.0	17.0	Pas.	57	3,500	1899	Chester, Pa.	New York, N. Y.
200582		St. s.	Hamilton	64	43	74.0	17.2	8.2	Pas.	9	200	1904	Baltimore, Md.	Baltimore, Md.
203164		Ga. s.	Hamilton	10	5	51.0	11.0	4.1	Oys.	1	10	1906	Tappahannock, Va.	Tappahannock, Va.
96171		St. s.	Hamilton A. Mathes	48	24	62.0	17.8	7.3	Tow.	4		1892	East Boston, Mass.	Boston, Mass.
96582		Ga. s.	Hammond	14	10	41.0	9.6	4.5	Tow.	2		1901	Portland, Oreg.	Valdez, Alaska.
203719		St. s.	HAMMONTON	764	519	141.0	38.1	13.2	Fer.	7	1,000	1906	Camden, N. J.	Camden, N. J.
96543		St. p.	HAMPTON	580	315	181.7	29.5	10.1	Pas.	15	1,200	1901	Elizabeth, N. J.	New York, N. Y.
96321		St. s.	HAMPTON ROADS	450	268	150.0	25.0	12.0	Pas.	12	750	1896	Wilmington, Del.	Do
96538	K. V. N. W.	St. s.	Hanadel	666	502	174.5	36.0	13.0	Pas.	45	423	1901	Alameda, Cal.	Los Angeles, Cal.
96687		Ga. s.	Handy	12	10	40.0	13.7	4.0	Fsh.	4		1901	Menominee, Mich.	Port Huron, Mich.
200519		*St. p.	Handy	49	49	110.0	22.0	3.0	Pas.	13		1903	Jeffersonville, Ind.	New Orleans, La.
96164		St. s.	Handy Andy	33	26	48.0	14.0	5.5	Drp.	2		1891	Catskill, N. Y.	Albany, N. Y.
96428		*St. p.	Hannah	1,211	639	222.8	42.0	6.2	Pas.	50	1,000	1898	Unalaska, Alaska.	St. Michael, Alaska.
96008		Ga. s.	Hannah B.	5	5	25.5	11.5	4.0	Msc.	1		1883	Hyannis, Mass.	Newport, R. I.
96542		St. s.	Hannah A. Lennen	136	88	125.0	22.0	9.0	Fsh.	25		1901	Pocomoke City, Md.	Cape Charles, Va.
202644		*Ga. p.	Hanover	37	37	68.0	14.3	3.0	Pas.	10		1905	Madison, Ind.	Louisville, Ky.
95765		St. s.	Hanson II. Keys	28	14	59.5	14.5	6.3	Pas.	5		1883	Baltimore, Md.	Baltimore, Md.
96688		St. p.	HAPPY DAY	717	518	201.8	30.0	10.0			750	1903	Elizabeth, N. J.	New York, N. Y.
202666		St. y.	Happy Days	46	41	65.0	13.8	2.8	Yct.	3		1905	Croton, N. Y.	Do
95000		St. s.	Harbinger	54	39	105.2	19.6	4.2	Pas.	4		1899	Baltimore, Md.	Elizabeth City, N. C.
96127		St. s.	Harbor	50	25	64.0	17.0	7.8	Tow.	4	150	1891	Philadelphia, Pa.	Philadelphia, Pa.
96652		*St. p.	Harbor Belle	179	117	98.8	20.5	4.5	Pas.	6		1902	Aberdeen, Wash.	Pt. Townsend, Wash.
96504		*St. p.	Harbor Queen	161	107	90.0	20.7	5.1	Pas.	4	156	1900	do	Do
95456		*St. p.	Hard Cash	248	243	170.0	35.0	5.0	Pas.	16		1876	Pittsburg, Pa.	Mobile, Ala.
203199		*St. p.	Hard Cash	28	26	73.0	15.0	3.0	Tow.	2		1906	Blossomburg, Ill.	Rock Island, Ill.
11584		Ga. y.	Hard Times	28	26	66.4	18.8	3.5	Yct.	3		1867	Galveston, Tex.	Galveston, Tex.
201852		Ga. s.	Hard Times	9	7	43.6	11.8	4.1	Pas.	1	20	1905	Mobile, Ala.	Mobile, Ala.
204176		Ga. s.	Harder	12	8	36.2	10.9	3.6	Frt.	2		1907	Ballard, Wash.	Ketchikan, Alaska.
135496		St. s.	Harford	59	29	73.5	18.0	7.6	Tow.	4		1881	Camden, N. J.	Philadelphia, Pa.
95672		St. s.	HARLEM	2,299	1,858	288.0	41.0	22.7	Pas.	20	1,700	1888	Wyandotte, Mich.	Philadelphia, Pa.
106720		St. s.	Harlem	26	13	43.0	13.5	6.5	Tow.	2		1890	Buffalo, N. Y.	Buffalo, N. Y.
96019		St. s.	Harlem River	28	17	53.9	13.2	5.8	Pas.	4		1889	Brooklyn, N. Y.	New York, N. Y.
96167		St. s.	Harlem River No. 1	50	30	64.3	16.2	6.8	Pas.	3		1892	New York, N. Y.	Do
96352		St. s.	Harlem River No. 2	49	33	62.6	16.7	7.4	Pas.	4		1896	do	Do
96540		St. s.	Harlem River No. 3	63	43	67.3	16.5	7.8	Pas.	4		1901	do	Do
95317		St. s.	Harley	23	13	39.6	12.4	5.6	Fer.	1		1878	Buffalo, N. Y.	Port Huron, Mich.
150537		St. s.	Harlow	575	482	193.7	35.0	10.6	Frt.	14		1891	Green Bay, Wis.	Toledo, Ohio.
201633		Ga. s.	Harnanson	10	9	40.0	17.0	3.9	Msc.	1		1904	Pocomoke City, Md.	Cape Charles, Va.
203327	K. V. N. H.	Ga. y.	Harmar	37	31	58.4	13.2	5.5	Yct.	2		1906	New York, N. Y.	Jacksonville, Fla.
95971		*St. p.	Harmony	96	76	100.0	20.0	4.0	Drp.	9		1888	Pittsburg, Pa.	Pittsburg, Pa.
95501		St. s.	Harold	34	17	58.7	15.7	6.5	Tow.	4		1877	Fall River, Mass.	Savannah, Ga.
95988	K. R. J. L.	St. s.	Harold	186	93	106.3	24.2	12.5	Tow.	9	600	1889	New London, Conn.	New London, Conn.
96295		St. s.	Harold	19	9	51.9	13.4	4.6	Tow.	2		1895	Brunswick, Me.	Portland, Me.
200092		Ga. s.	Harold	10	6	35.2	9.7	4.6	Pas.	0		1903	Parkersburg, Oreg.	Coos Bay, Oreg.
203769		Ga. s.	Harold	16	13	50.0	15.9	5.5	Fsh.	6	20	1906	Atlantic City, N. J.	Somers Point, N. J.
96677		St. s.	Harold C.	27	18	45.4	14.0	5.6	Tow.	3		1903	Ballard, Wash.	Pt. Townsend, Wash.
201271	K. T. H. D.	St. s.	Harold Dollar	915	607	195.0	29.2	16.7	Pas.	20	500	1904	Fairhaven, Cal.	San Francisco, Cal.
96569		St. s.	Harold J.	33	21	64.0	16.0	7.2	Fsh.	8		1901	Erie, Pa.	Erie, Pa.
96081		Ga. s.	Harold K.	8	6	35.0	13.6	3.8	Msc.	1		1899	Patchogue, N. Y.	Patchogue, N. Y.

<sup>1</sup> Formerly st. y. <sup>a</sup> Naja.  
<sup>b</sup> Edith.  
<sup>c</sup> Eugenie.  
<sup>2</sup> Formerly <sup>a</sup> Schooner Lookout.  
<sup>b</sup> U. S. Fish Commission schooner Aleyon.

<sup>3</sup> Formerly sch. y. Brynllys.  
<sup>4</sup> Formerly st. s. Frank Steers.  
<sup>5</sup> Formerly st. s. Edwin D. Hartley.  
<sup>6</sup> Formerly st. s. Adam Homer.

<sup>7</sup> Formerly <sup>a</sup> American st. s. Harley.  
<sup>b</sup> British st. s. Harley  
<sup>8</sup> Formerly st. s. Preston.



## MERCHANT STEAM VESSELS OF THE UNITED STATES—Continued.

Official No.	Signal letters.	Rig.	Name of vessel.	Gross tonnage.	Net tonnage.	Length.	Breadth.	Depth.	Service.	Crew.	Indicated horsepower.	When built.	Where built.	Home port (where permanent document issues).
96635		St. s.	HAROLD B. NYE	4,310	3,365	Feet. 380.0	Feet. 50.0	Feet. 28.0	Pas.	21	1,450	1902	Lorain, Ohio	Cleveland, Ohio.
203208		Ga. s.	Harold and Clifford	9	6	39.4	12.6	7.0	Frt.	1	10	1906	Cushing, Me.	Boston, Mass.
202923		Ga. s.	Harp	14	11	43.9	13.3	3.2	Fsh.	6		1906	Bridgeport, Conn.	Patchogue, N. Y.
80561		St. s.	Harriet	56	38	67.8	16.5	7.5	Tow.	6	297	1875	Boston, Mass.	New London, Conn.
96124		St. y.	Harriet	52	26	98.5	14.2	9.0	Yct.	4		1891	Saunderstown, R. I.	Philadelphia, Pa.
96626		*St. p.	Harriet	159	159	135.0	27.0	4.4	Drq.	12		1902	Parkersburg, W. Va.	Pittsburg, Pa.
96629		Na. y.	Harriet	18	12	38.0	14.0	5.4	Yct.	3		1902	Millford, Del.	Wilmington, Del.
96689		St. s.	HARRIET	55	29	63.0	18.0	7.6	Pas.	6	150	1903	Wilmington, Del.	Do.
207753		Ga. s.	Harriet	9	6	29.6	13.2	4.0	Fsh.	2		1904	Noank, Conn.	Stonington, Conn.
203604		*St. p.	Harriet	87	87	106.0	25.5	4.0	Tow.	5	175	1906	Wabasha, Minn.	Rock Island, Ill.
203391		St. s.	Harriet L.	19	13	58.0	12.5	6.0	Fsh.	4	60	1906	Pensaukee, Wis.	Millwaukee, Wis.
96366		St. s.	Harriet M.	11	8	51.3	11.3	3.8	Pas.	3		1897	Chicago, Ill.	Do.
96685		Na. s.	Harriet A. Orie.	14	9	37.7	10.7	4.7	Tow.	1	20	1903	South Boston, Mass.	Vinalhaven, Me.
96608		Ga. s.	Harrington.	14	10	46.8	11.3	4.2	Pas.	1		1902	Warrenton, Ore.	Astoria, Ore.
95965		Ga. s.	Harris Brothers	15	10	47.0	15.0	3.2	Frt.	2		1889	Key West, Fla.	Tampa, Fla.
96605		St. s.	HARRISBURG	225	93	88.0	22.0	12.2	Tow.	4	650	1900	Wilmington, Del.	New York, N. Y.
96122		St. s.	Harold	19	10	49.3	13.8	6.0	Tow.	2		1891	Jersey City, N. J.	Do.
96509		*St. p.	Harry	37	34	76.0	19.6	4.0	Pas.	4		1878	Franklin, La.	Brashear, La.
96650		St. s.	Harry	77	50	82.0	23.6	6.6	Frt.	6		1881	Tottenville, N. Y.	Newark, N. J.
96187		St. s.	Harry	49	32	73.5	17.8	7.8	Tow.	5		1892	Rondout, N. Y.	Albany, N. Y.
96437		Ga. s.	Harry	10	7	42.0	9.0	3.4	Tow.	2		1899	West Seattle, Wash.	Pt. Townsend, Wash.
96390		*St. p.	Harry Brown	604	381	205.0	42.0	5.3	Tow.	50		1898	Pittsburg, Pa.	Pittsburg, Pa.
201540		Ga. s.	Harry Gage	25	6	42.8	19.9	3.1	Oys.	7		1904	Biloxi, Miss.	Gulfport, Miss.
202900		St. s.	HARRY COULBY	6,495	4,939	549.0	56.1	32.0	Frt.	25	1,900	1906	Wyandotte, Mich.	Oswego, N. Y.
96496		St. s.	Harry Greenwood	27	18	67.0	14.3	5.7	Pas.	4		1900	Soranton, Miss.	Mobile, Ala.
96461		Ga. s.	Harry J.	8	5	30.3	11.2	3.8	Frt.	2		1899	Bridgeport, N. J.	Camden, N. J.
96302		St. s.	Harry Lee	34	23	74.8	18.0	5.0	Pas.	5		1894	St. Marys, Ga.	St. Marys, Ga.
127448		*St. p.	Harry Lee	200	200	168.2	34.0	5.3	Pas.	33	360	1900	Clarington, Ohio	Memphis, Tenn.
93008	K. P. Q. T.	St. s.	Harry Luckenbach	2,798	1,799	299.9	40.0	24.5	Frt.	25	1,160	1881	W. Hartlepool, England	New York, N. Y.
96156		*St. p.	Harry Lynds	27	27	64.0	18.0	3.0	Pas.	3		1892	White Cloud, Kans.	St. Joseph, Mo.
96228		*St. p.	Harry No. 2	48	48	93.0	16.5	3.2	Tow.	3		1893	Pittsburg, Pa.	Pittsburg, Pa.
201494		Ga. s.	Harry P.	7	7	41.0	14.3	3.0	Frt.	3		1904	Slidell, La.	New Orleans, La.
75798		St. p.	Harry Randall	496	418	170.6	29.3	8.2	Pas.	25	600	1875	Camden, N. J.	Washington, D. C.
95708		St. s.	Harry Reid	58	58	85.0	18.0	3.5	Pas.	5		1882	Madison, Ind.	Burlington, Iowa.
96373		St. s.	Harry S.	20	13	44.1	14.0	5.7	Tow.	2		1897	Seattle, Wash.	Pt. Townsend, Wash.
95873		St. s.	Harry Schaubel, jr.	34	17	57.0	14.0	6.6	Tow.	3		1886	Philadelphia, Pa.	Philadelphia, Pa.
203737		*Ga. p.	Harry W.	6	6	54.8	8.8	1.8	Pas.	1		1906	Grantsville, W. Va.	Wheeling, W. Va.
96554		St. p.	HARRY B. HOLLINS	1,019	642	180.5	37.3	14.2	Fer.	6		1901	Newburgh, N. Y.	New York, N. Y.
96394		St. s.	Harry C. Lydon	67	19	69.0	18.5	7.2	Tow.	5		1898	Benton Harbor, Mich.	Chicago, Ill.
95711		St. s.	Harry E. Packer	1,142	962	225.8	35.2	17.3	Frt.	15	550	1882	Cleveland, Ohio	Niagara Falls, N. Y.
95850		St. s.	Harry G. Barnhurst	36	18	74.5	16.4	5.7	Fsh.	7		1885	Erle, Pa.	Erle, Pa.
96311		St. s.	Harry H. Boyd	36	24	68.5	15.0	7.2	Fsh.	10		1895	Buffalo, N. Y.	Do.
96163		St. s.	Harry M. Wall	60	30	65.4	16.6	7.7	Tow.	4		1892	Philadelphia, Pa.	Philadelphia, Pa.
110806		*St. p.	Harry P. Jones	146	119	116.0	22.0	4.6	Tow.	13		1883	Pittsburg, Pa.	Pittsburg, Pa.
95735		St. s.	Harsimus	112	56	85.0	20.5	9.8	Tow.	4	200	1882	South Amboy, N. J.	New York, N. Y.
96472		St. s.	HARTFORD	1,488	1,012	243.3	45.7	12.5	Pas.	67	1,000	1899	Baltimore, Md.	Hartford, Conn.
106913		*St. p.	Harth	57	57	109.4	20.0	3.2	Tow.	6		1892	Malden, W. Va.	Paducah, Ky.
96507		St. s.	HARVARD	5,054	4,061	461.0	50.2	29.5	Pas.	25	1,800	1900	Wyandotte, Mich.	Duluth, Minn.
96323		*St. p.	Harvester	530	530	185.3	34.8	5.9	Tow.	36		1896	Madison, Ind.	Paducah, Ky.
96489		*St. p.	Harvest Queen	585	511	187.0	39.8	9.0	Pas.	18		1900	Portland, Ore.	Portland, Ore.
200915		Ga. s.	Harvey E.	11	7	34.2	9.1	3.1	Tow.	1		1904	Bellingham, Wash.	Pt. Townsend, Wash.
96249		St. s.	Harvey Watson	37	31	56.6	13.9	6.2	Pas.	2		1893	Saugatuck, Mich.	Chicago, Ill.
96399		St. s.	HARVEY D. GOULDER	156	78	78.8	23.3	11.6	Tow.	4		1898	Buffalo, N. Y.	Cleveland, Ohio.
202977		St. s.	HARVEY D. GOULDER	6,617	5,219	525.0	55.0	31.0	Pas.	25	1,760	1906	Lorain, Ohio	Do.
96261		St. s.	HARVEY H. BROWN	2,673	1,874	351.1	40.8	21.6	Pas.	19	1,450	1894	Wyandotte, Mich.	Detroit, Mich.
96166		St. s.	Harvey J. Kendall	398	264	141.7	30.9	9.2	Frt.	10	375	1892	Marino City, Mich.	Port Huron, Mich.
95555		St. s.	Harvey W. Temple	36	18	58.3	16.0	6.2	Tow.	4		1879	Athens, N. Y.	Newark, N. J.
200719		Ga. s.	Haskell	13	9	45.0	9.0	4.9	Msc.	2		1900	Belle Isle, La.	Mobile, Ala.
200775		St. s.	Haskell	24	7	59.6	12.0	4.8	Tow.	7		1904	Madisonville, La.	New Orleans, La.
96440		*St. p.	Hassalo	561	503	181.3	36.8	8.4	Pas.	27		1899	Portland, Ore.	Portland, Ore.
96334		St. s.	Hatteras	276	207	131.3	21.2	8.5	Pas.	11	100	1896	Eddyville, N. Y.	New York, N. Y.
96044		St. s.	Hattie	22	11	51.0	13.9	5.7	Msc.	16		1890	Noank, Conn.	Newport, R. I.
96231		St. s.	Hattie	9	6	36.9	9.3	4.8	Pas.	2		1893	Bridgeport, Conn.	Bridgeport, Conn.
96363		Ga. s.	Hattie	9	6	40.2	9.3	3.5	Frt.	1		1897	Warrenton, Ore.	Astoria, Ore.
96458		Ga. s.	Hattie	5	5	45.0	9.7	2.8	Msc.	3		1899	St. Michaels, Md.	Baltimore, Md.
203008		*St. p.	Hattie B.	59	37	50.4	14.2	3.4	Frt.	5		1906	Seattle, Wash.	Juneau, Alaska.
93353		St. s.	Hattie Bell	27	19	60.8	14.7	4.7	Oys.	3		1902	Bridgeport, Conn.	New York, N. Y.
95796		*St. p.	Hattie Brown	58	58	120.0	20.3	3.1	Pas.	13		1884	Belle Vernon, Pa.	Cincinnati, Ohio.
96594		Ga. s.	Hattie Croff	14	10	57.0	16.6	3.0	Frt.	1		1901	Ronanoke Island, N. C.	Elizabeth City, N. C.
96220		*St. p.	Hattie Darling	14	14	60.0	14.0	3.6	Tow.	3		1893	Rock Island, Ill.	Rock Island, Ill.

<sup>1</sup> Formerly st. s. William Woolley.

<sup>2</sup> Formerly \*st. p. City of Wheeling.

<sup>3</sup> Formerly st. s.   
 a British, Surrey.   
 b British, Michigan.   
 c Norwegian, Michigan.   
 d American, Michigan.

<sup>6</sup> Formerly st. p. John W. Thompson.

<sup>7</sup> Formerly \*st. p. R. M. Blackburn.

<sup>8</sup> Formerly \*st. p. a Alex Martin.

<sup>9</sup> Formerly \*st. p. b Uncle Sam.

<sup>10</sup> Formerly st. s. Martha J. Sutter.



## MERCHANT STEAM VESSELS OF THE UNITED STATES—Continued.

Official No.	Signal letters.	Rig.	Name of vessel.	Gross tonnage.	Net tonnage.	Length.	Breadth.	Depth.	Service.	Crew.	Indicated horsepower.	When built.	Where built.	Home port (where permanent document issues).
95997		St. s.	Hattie Gage	80	42	76.5	20.0	8.0	Tow.	5	90	1889	San Francisco, Cal.	San Francisco, Cal.
95118		Ga. s.	Hattie J.	10	9	38.0	13.5	3.6	Oya.	1		1871	Smithville, N. Y.	New York, N. Y.
96272		Ga. s.	Hattie J.	13	11	43.0	15.2	4.8	Msc.	1		1894	New Haven, Conn.	New Haven, Conn.
96402		St. s.	Hattie Killam	30	20	51.2	14.1	6.5	Tow.	3		1898	Bordentown, N. J.	Philadelphia, Pa.
95760		Ga. s.	Hattie Lloyd	34	28	63.0	12.3	4.4	Fer.	2		1883	Duluth, Minn.	Duluth, Minn.
203240		Ga. s.	Hattie Mae	10	7	37.0	10.6	3.0	Tow.	2	25	1906	Tampa, Fla.	Tampa, Fla.
96372		Ga. s.	Hattie May	5	5	28.6	10.1	5.2	Msc.	1		1901	Friendship, Me.	So. West Harbor, Me.
96246		Ga. s.	Hattie S.	14	12	39.4	13.4	3.5	Frt.	2		1883	Millville, N. J.	Alexandria, Va.
96438		Ga. s.	Hattie T.	9	9	44.7	14.8	4.7	Fsh.	3		1899	Greenport, N. Y.	Greenport, N. Y.
96038		St. s.	Hattie Thomas	56	38	87.0	21.7	5.8	Frt.	4		1890	New Haven, Conn.	New York, N. Y.
95102		Ga. s.	Hattie E. Hall	10	9	34.0	13.8	4.3	Fsh.	3		1871	Groton, Conn.	Greenport, N. Y.
95758		Ga. s.	Hattie M. Bird	17	16	43.0	16.2	4.5	Oya.	2		1883	Patchogue, N. Y.	Stamford, Conn.
96351		Ga. s.	Hattie E. Lawry	12	9	36.0	12.6	6.0	Fah.	1		1896	Friendship, Me.	Waldoboro, Me.
96694	K. S. N. M.	St. y.	HAUOLI	299	203	179.5	22.2	12.0	Yot.	24		1903	Brooklyn, N. Y.	New York, N. Y.
95278		St. s.	Havana	1,041	874	205.7	34.1	17.4	Frt.	13	570	1874	Cleveland, Ohio	Erie, Pa.
203791	K. V. S. T.	St. s.	HAVANA	6,391	3,963	413.0	50.2	17.5	Pas.	138	5,000	1907	Philadelphia, Pa.	New York, N. Y.
95852		St. s.	Haven Belle	106	82	114.5	23.2	5.0	Pas.	21		1885	do.	Do.
96534	K. Q. M. W.	St. s.	HAWAIIAN	5,597	3,051	406.8	51.1	30.3	Frt.	45	5,000	1900	Chester, Pa.	Do.
96612		Ga. s.	Hawkeye	7	7	28.6	6.6	4.0	Pas.	1		1901	Davenport, Iowa	Rock Island, Ill.
203887		Ga. p.	Hays	10	10	33.0	11.8	2.3	Pas.	1		1907	St. Louis, Mo.	Memphis, Tenn.
11459		St. s.	Hazo	316	200	137.0	24.6	9.4				1861	Mytic, Conn.	Buffalo, N. Y.
95957		St. p.	Hazel	58	53	84.0	37.0	5.0	Pas.	4		1888	Lake Charles, La.	Lake Charles, La.
96293		St. s.	Hazel	11	7	39.7	9.0	4.5	Pas.	2	24	1893	Washburn, Wis.	Marquette, Mich.
96332		St. s.	Hazel	93	71	90.9	17.7	6.4	Pas.	3		1896	Harbor Springs, Mich.	Sandusky, Ohio.
96442		St. s.	Hazel	24	19	44.5	12.0	4.6	Pas.	2		1899	Portland, Oreg.	Yaquina, Oreg.
96615		Ga. s.	HAZEL	8	6	50.0	8.9	4.7	Pas.	0		1902	Memphis, Tenn.	Memphis, Tenn.
96630		Ga. s.	Hazel	12	6	44.0	12.0	3.7	Fsh.	4	16	1902	Wildwood, N. J.	Somers Point, N. J.
201831		Ga. s.	Hazel	12	8	41.0	12.1	4.3	Pas.	1		1905	Astoria, Oreg.	Astoria, Oreg.
202213		Ga. y.	Hazel	26	17	51.4	11.0	5.7	Yot.	2		1905	Watertown, Mass.	Boston, Mass.
202451		Ga. s.	Hazel	13	10	43.0	12.0	4.5	Tow.	2		1905	Nome, Alaska	Nome, Alaska
202482		Ga. s.	Hazel	14	9	42.0	11.0	4.5	Msc.	1	16	1905	Asbury Park, N. J.	Somers Point, N. J.
202686		Ga. s.	Hazel	9	8	42.0	12.2	3.6	Frt.	2	15	1905	Elizabeth City, N. C.	Elizabeth City, N. C.
203106		Ga. y.	Hazel	16	14	46.0	10.5	4.8	Yot.	2	25	1905	Philadelphia, Pa.	Philadelphia, Pa.
201597		Ga. p.	Hazel Bello	7	6	59.3	8.1	1.9	Pas.	1		1904	Burnsville, W. Va.	Wheeling, W. Va.
95964		St. s.	Hazel Dell	44	25	64.0	16.7	7.1	Tow.	3		1888	New Baltimore, N. Y.	Newburyport, Mass.
96430		Ga. p.	Hazel Estelle	13	13	59.6	13.5	2.3	Frt.	1		1895	New Orleans, La.	New Orleans, La.
19913		St. p.	Hazel Estelle	118	84	107.2	21.0	6.7	Pas.	5	300	1852	New York, N. Y.	New York, N. Y.
96690		Ga. s.	Hazel Leah	21	16	52.6	15.9	7.0	Frt.	1		1903	Lubeck, Me.	Eastport, Me.
200612		Ga. p.	Hazel M.	12	8	46.0	9.5	0.5	Pas.	0		1904	Memphis, Tenn.	Memphis, Tenn.
201222		Ga. p.	Hazel M.	9	9	38.0	10.0	3.0	Pas.	1		1904	Cairo, Ill.	Burlington, Iowa.
96299		St. p.	Hazel Rice	101	101	125.0	22.6	4.3	Tow.	15	254	1895	Marletta, Ohio	Memphis, Tenn.
203663		St. s.	Hazel Welr.	52	44	69.6	12.6	4.6	Tow.	2	65	1906	Portland, Oreg.	Portland, Oreg.
96620		Ga. s.	Hazel D. Moore	14	10	41.0	13.0	4.6	Fsh.	8	16	1902	Atlantic City, N. J.	Somers Point, N. J.
96547		St. s.	Hazel L. Watson	10	10	70.0	10.0	3.0	Pas.	4		1901	Allegheny, Pa.	Pittsburg, Pa.
91880		St. s.	Hazelton	97	48	93.5	22.0	9.2	Tow.	7		1886	Perth Amboy, N. J.	New York, N. Y.
96508		St. p.	Hobe	11	9	52.0	10.8	3.2	Msc.	6		1895	Peoria, Ill.	Peoria, Ill.
201358		St. p.	Hock	95	55	80.0	20.4	4.9	Tow.	5		1904	Jacksonville, Fla.	Jacksonville, Fla.
95684		St. s.	Hocla	1,110	909	224.0	34.3	17.6	Frt.	15	757	1882	Buffalo, N. Y.	Ogdensburg, N. Y.
96217		St. s.	Hector	23	14	39.0	11.5	4.2	Frt.	2	30	1893	Brewer, Me.	Castine, Me.
96374		St. s.	Hector	7	5	41.7	9.0	3.0	Fsh.	1		1867	Roche Harbor, Wash.	Pt. Townsend, Wash.
96476	K. P. N. T.	St. s.	Hector	2,929	1,851	330.2	38.3	20.2	Frt.	28	1,304	1883	Newcastle, England	New York, N. Y.
15570		St. s.	Helen	28	19	47.2	13.4	6.2	Tow.	3		1892	Philadelphia, Pa.	Philadelphia, Pa.
91892		Ga. s.	Helen	27	13	51.5	17.8	5.0	Oya.	4		1886	Leesburg, N. J.	Do.
95094		St. p.	Helen	550	471	150.0	28.0	7.3	Pas.	27		1871	Wilmington, Del.	Baltimore, Md.
96290		St. s.	Helen	31	21	60.8	11.4	5.4	Pas.	3		1895	Detroit, Mich.	Detroit, Mich.
96361		St. s.	Helen	113	53	89.0	23.0	10.0	Pas.	12	550	1897	Wilmington, Del.	Newport News, Va.
96555		St. s.	Helen	102	69	78.0	18.6	9.0	Tow.	7	250	1901	Camden, N. J.	Philadelphia, Pa.
200422		Ga. p.	Helen	10	10	50.0	16.0	1.6	Fer.	2	15	1893	Grayville, Ill.	St. Louis, Mo.
201763		St. s.	Helen	43	17	68.6	15.6	7.0	Tow.	8		1905	Wallisville, Tex.	Galveston, Tex.
202098		Ga. s.	Helen	9	6	39.0	10.3	3.8	Pas.	1		1905	Ballard, Wash.	Pt. Townsend, Wash.
202862		Ga. s.	Helen	9	6	31.5	11.3	3.6	Fsh.	1		1906	Noank, Conn.	Providence, R. I.
203725		Ga. s.	Helen	12	9	42.0	14.0	4.1	Fsh.	4	12	1906	Somers Point, N. J.	Somers Point, N. J.
202396		Ga. y.	Helen III	14	10	38.6	10.1	0.0	Yot.	1		1905	Taunton, Mass.	Fall River, Mass.
201491		Ga. s.	Helen Avetta	13	12	48.8	13.0	3.9	Frt.	1		1904	Crisfield, Md.	Crisfield, Md.
25309		St. p.	Helen Blair	213	213	160.4	29.0	5.3	Pas.	20	439	1897	Marietta, Ohio	Rock Island, Ill.
201461		St. p.	Helen Bruce	83	49	62.0	16.0	3.0	Pas.	10	23	1898	St. Michael, Alaska	Nome, Alaska
120654		St. s.	Helen C.	622	460	186.0	35.0	12.4	Pas.	12	600	1874	Chatham, Ontario	Grand Haven, Mich.
203074		Ga. s.	Helen D.	7	5	36.4	10.3	3.2	Pas.	0		1906	Ballard, Wash.	Pt. Townsend, Wash.
96027		St. p.	Helen Denham	96	34	81.0	22.5	3.5	Pas.	4		1889	Eustis, Fla.	Cedar Keys, Fla.
96521		El. s.	Helen E.	7	6	35.0	9.0	5.0	Fsh.	1	7	1900	Waterford, Conn.	New London, Conn.
96610		St. s.	Helen Euphane	127	72	120.0	20.0	8.5	Fsh.	33		1902	Pocomoke City, Md.	Tappanahock, Va.
96673		Ga. s.	Helen G.	6	6	24.4	12.2	3.6	Fsh.	0		1903	Osterville, Mass.	Hyannis, Mass.

<sup>1</sup> Formerly <sup>a</sup> St. s. Haze  
<sup>b</sup> U. S. L. II, st. s. Haze.  
<sup>2</sup> Formerly st. p. Peter Crary.  
<sup>3</sup> Formerly st. s. Mary H. Packer.

<sup>4</sup> Formerly <sup>a</sup> British st. s. Lilburn Tower.  
<sup>b</sup> Spanish st. s. Pedro.  
<sup>5</sup> Formerly st. s. Laura.  
<sup>6</sup> Formerly schooner Melvinia Cordiff.

<sup>7</sup> Formerly ga. s. Isaac M. Lake.  
<sup>8</sup> Formerly <sup>a</sup> st. p. Urania.  
<sup>9</sup> Formerly <sup>a</sup> British st. s. Quebec.  
<sup>b</sup> st. s. F. E. Spinner.

## MERCHANT STEAM VESSELS OF THE UNITED STATES—Continued.

Official No.	Signal letters.	Rig.	Name of vessel.	Gross tonnage.	Net tonnage.	Length.	Breadth.	Depth.	Service.	Crew.	Indicated horsepower.	When built.	Where built.	Home port (where permanent document issues).
96444		*St. p.	Helen Gould	108	94	83.5	17.4	3.8	Pas.	2		1899	Indianapolis, Ind.	Evansville, Ind.
204050		Ga. s.	Helen M.	8	5	33.0	8.6	3.2	Pas.	2		1905	Camden, N. J.	Philadelphia, Pa.
204208		Ga. p.	Helen M.	12	9	64.5	12.0	2.2	Tow.	1		1907	Portland, Ohio	Wheeling, W. Va.
96563		Ga. s.	Helen Payne	14	9	38.2	12.7	3.8	Tow.	2		1901	South Bend, Wash.	Portland, Oreg.
200771		Ga. y.	Helen S.	21	12	45.0	10.3	5.0	Yct.	2	10	1904	Atlantic City, N. J.	Somers Point, N. J.
203921		Ga. s.	Helen S.	8	5	36.2	8.7	4.2	Pas.	0		1907	Yealet, Wash.	Seattle, Wash.
96364		Ga. s.	Helen Scott	11	7	47.2	9.9	3.6	Pas.	1		1896	Warrenton, Oreg.	Astoria, Oreg.
96647		Ga. s.	Helen Stanley	27	17	60.4	17.1	4.5	Oys.	5		1902	Huntington, N. Y.	Greenport, N. Y.
96270		St. s.	Helen Taylor	43	33	56.4	30.2	3.8	Frt.	5		1894	Grand Haven, Mich.	Grand Haven, Mich.
204046		Ga. s.	Helen Tod	13	12	39.3	9.6	2.4	Pas.	2		1906	Berkley, Va.	Norfolk, Va.
204038		Ga. s.	Helen W.	14	9	45.2	10.3	3.2	Frt.	2		1907	Charleston, S. C.	Charleston, S. C.
96664		*St. p.	Helen White	174	174	148.0	27.6	4.0	Tow.	11		1903	Sistersville, W. Va.	Pittsburg, Pa.
96665		Ga. s.	Helen Young	22	7	40.0	16.0	4.6	Tow.	2	35	1902	Cappahosico, Va.	Newport News, Va.
202909		Ga. s.	Helen Z.	10	7	36.5	10.4	4.3	Frt.	0		1906	Ballard, Wash.	Pt. Townsend, Wash.
200885		*Ga. p.	Helen C. La Moore	9	9	49.0	12.0	1.8	Pas.	2		1904	Holland, Mich.	Grand Haven, Mich.
200157		Ga. s.	Helen D. Lane	13	13	42.6	14.8	5.4	Fah.	6	12	1903	Gloucester, Mass.	Salem, Mass.
203800	K. V. T. W.	St. s.	Helen M. Field	321	218	133.8	28.3	12.8	Wrk.	14	750	1904	Essex, Mass.	New York, N. Y.
116777		*St. p.	Helen M. Gould	208	208	158.7	25.6	4.0	Pas.	14	377	1897	Middleport, Ohio	Cincinnati, Ohio
162281	K. T. F. G.	St. s.	Helen P. Drew	286	178	134.6	32.2	10.5	Pas.	17		1904	Hoquiam, Wash.	San Francisco, Cal.
96433		Ga. p.	Helena	2,063	1,578	275.5	40.2	20.3	Frt.	16	1,175	1888	Shoebogyan, Wis.	Cleveland, Ohio
96638	K. R. V. W.	St. y.	Helena	13	9	56.4	15.3	3.0	Pas.	0		1898	Helena, Ark.	Memphis, Tenn.
202840		Ga. s.	Helena	04	73	110.0	17.2	10.4	Yct.	10	200	1902	South Brewer, Me.	Bangor, Me.
96500	K. P. W. T.	St. s.	HELENE	618	392	170.6	30.8	14.8	Pas.	45	443	1897	Port Republic, N. J.	Somers Point, N. J.
95744		St. s.	Helene	24	12	63.2	13.9	5.5	Fah.	6		1883	Fairport, Ohio	Honolulu, Hawaii
203859	K. V. T. S.	St. s.	Helene	672	307	172.1	38.0	13.2	Frt.	17	450	1906	Honolulu, Hawaii	Cleveland, Ohio
96601	K. R. N. P.	St. y.	HELENTA	304	207	161.0	22.3	12.6	Yct.	27	1,200	1902	Hoquiam, Wash.	San Francisco, Cal.
202183		Ga. s.	Hellen E.	8	5	36.2	10.6	3.6	Frt.	0		1905	New York, N. Y.	New York, N. Y.
202351		*Ga. p.	Hellen Marion	6	6	30.9	9.0	2.2	Tow.	1	15	1905	Ballard, Wash.	Pt. Townsend, Wash.
200215		*Ga. p.	Hellen W.	8	6	46.8	9.3	2.4	Pas.	1		1903	Charleston, Tenn.	Chattanooga, Tenn.
203822		St. s.	Heloise	28	19	65.0	10.0	3.8	Tow.	2		1906	Gravel Bank, Ohio	Memphis, Tenn.
200357		*Ga. p.	Helper	8	6	51.0	10.7	1.8	Pas.	1		1904	Labadieville, La.	Brashear, La.
96674		Ga. y.	Helvetia II	13	9	43.4	10.9	5.3	Yct.	2		1903	Holland, Mich.	Wheeling, W. Va.
96492		Ga. y.	Helys	35	24	60.0	14.7	6.0	Yct.	2		1900	Bristol, R. I.	Bristol, R. I.
203563		St. s.	HEMPSTEAD	1,310	890	188.5	45.1	16.5	Fer.	11	1,600	1906	Bridgeport, Conn.	Stamford, Conn.
96611		*St. p.	Henderson	93	93	89.4	18.6	3.3	Fer.	3		1900	Wilmington, Del.	New York, N. Y.
203424		St. p.	HENDRICK HUDSON	2,847	1,598	370.1	45.1	13.4	Pas.	120		1906	Evansville, Ind.	Evansville, Ind.
96416		St. s.	HENDRICK S. HOLDEN	4,444	3,091	408.4	50.0	24.3	Pas.	22	1,800	1898	Newburgh, N. Y.	New York, N. Y.
86016		St. s.	Hennepin	900	639	208.8	35.1	12.4	Frt.	10	390	1888	Cleveland, Ohio	Cleveland, Ohio
79076		*St. p.	Henrietta	95	95	130.0	24.0	4.3	Tow.	18		1879	Milwaukee, Wis.	Milwaukee, Wis.
95350		St. s.	Henrietta	45	22	62.9	10.1	6.5	Tow.	5		1875	Stillwater, Minn.	Paducah, Ky.
95977		Ga. s.	Henrietta	6	6	30.0	11.1	3.4	Mao.	1		1870	Portland, Me.	Portland, Me.
96392		St. s.	Henrietta	39	20	71.0	18.0	7.0	Pas.	7		1898	Warren, R. I.	Newport, R. I.
202557		*Ga. p.	Henrietta	23	19	50.0	16.8	2.4	Frt.	5		1898	San Francisco, Cal.	San Francisco, Cal.
96378		Ga. s.	Henrietta Corbin	10	10	45.0	14.5	3.4	Tow.	1		1897	Cedar Bayou, Tex.	Galveston, Tex.
96491		St. s.	Henrietta	97	66	97.1	24.8	7.2	Frt.	6		1890	Pocomoke City, Md.	Norfolk, Va.
85501		St. s.	Henry	30	16	60.8	14.8	6.5	Tow.	3		1876	Boston, Mass.	Norfolk, N. J.
95036		Ga. s.	Henry Albin	10	9	30.5	13.0	3.0	Oys.	1		1870	Buffalo, N. Y.	Cleveland, Ohio
95572		St. s.	Henry Buck	50	40	64.7	16.4	7.0	Tow.	4		1879	New York, N. Y.	Bridgeport, Conn.
203942		Ga. s.	Henry C.	7	6	31.2	10.5	3.8	Fah.	2	16	1879	Buffalo, N. Y.	Charleston, S. C.
11449		Ga. s.	Henry Clay	11	7	41.0	13.3	3.1	Oys.	3		1867	Port Clinton, Ohio	Sandusky, Ohio
150587		St. s.	HENRY COIT	2,234	1,571	320.0	42.0	25.0	Pas.	21	1,400	1892	Port Richmond, N. Y.	New York, N. Y.
96434		Ga. s.	Henry D.	12	12	37.0	10.2	5.1	Fsh.	1		1898	Superior, Wis.	Duluth, Minn.
96613		Ga. s.	Henry Finch	62	20	52.5	12.8	6.7	Wrk.	4		1902	Loeust Valley, N. Y.	Newark, N. J.
201306		*Ga. p.	Henry Frank	8	5	41.9	13.0	2.7	Tow.	3		1904	Seattle, Wash.	Pt. Townsend, Wash.
202071		St. s.	Henry Gillen	74	50	65.2	19.0	8.0	Tow.	4		1905	New Orleans, La.	New Orleans, La.
96230		St. s.	Henry Gust	37	18	60.9	15.9	6.9	Oys.	6		1893	New Baltimore, N. Y.	New York, N. Y.
96637		*Ga. p.	Henry II	13	13	51.0	13.0	2.0	Tow.	3	10	1902	Milwaukee, Wis.	Milwaukee, Wis.
96420		St. p.	Henry Harley	162	162	160.0	29.0	3.2	Pas.	40	268	1898	Mauokport, Ind.	Vicksburg, Miss.
95697		St. s.	Henry J.	42	26	63.0	18.6	6.2	Oys.	6		1882	Jeffersonville, Ind.	Nashville, Tenn.
96625		St. s.	Henry Koerber, Jr.	84	57	69.6	16.7	5.3	Pas.	2		1892	Norwalk, Conn.	Bridgeport, Conn.
95624		St. s.	Henry Lloyd	13	7	40.5	12.2	4.3	Tow.	5		1880	Buffalo, N. Y.	Buffalo, N. Y.
95503		St. s.	Henry Lodbell	18	15	40.0	16.0	3.0	Fer.	3		1877	Brooklyn, N. Y.	Georgetown, S. C.
95660		*St. p.	Henry Lourey	646	646	209.6	35.2	5.8	Tow.	32	1,287	1881	West Troy, N. Y.	Albany, N. Y.
95333		St. p.	Henry Marquand	395	395	195.8	45.0	6.6	Fer.	16	1,229	1873	Mound City, Ill.	Pittsburg, Pa.
201357		St. s.	Henry Maurer	40	28	54.0	19.2	6.0	Tow.	5	184	1904	Jeffersonville, Ind.	St. Louis, Mo.
96681		St. s.	Henry O'Brien	64	43	61.9	19.6	8.4	Tow.	7		1903	Tottenville, N. Y.	Perth Amboy, N. J.
204136		St. s.	HENRY PHIPPS	7,240	5,450	580.0	58.0	27.5	Frt.	24	2,000	1907	do.	New York, N. Y.
95273		St. s.	Henry Plumb	92	46	79.0	18.4	6.0	Fer.	3		1874	West Bay City, Mich.	Duluth, Minn.
95685		St. s.	Henry Preston, sr.	38	19	61.5	16.0	6.9	Pas.	4		1882	Buffalo, N. Y.	Ogdenburg, N. Y.
95770		St. p.	Henry Sackman	610	610	254.0	48.0	6.0	Fer.	10	1,000	1882	Greenport, N. Y.	Salem, Mass.
200730		*St. p.	Henry Sheldon	155	124	169.0	29.0	3.9	Pas.	21		1884	Jeffersonville, Ind.	St. Louis, Mo.
200317		St. s.	Henry Stedon	177	104	100.9	20.8	11.0	Tow.	10		1900	Little Rock, Ark.	Vicksburg, Miss.
			Henry Stearns						Tow.	10		1900	Pocomoke City, Md.	New York, N. Y.

1 Formerly \*st. p. Speedwell.

2 Formerly Hawaiian st. s. Helene.

3 Formerly st. s. George H. Dyer.

4 Formerly st. p. (a) J. E. Staples.

5 Formerly st. p. (b) David Bronson.

6 Formerly \*st. s. George B. Dickson.

7 Formerly st. s. Pillsbury.

8 Formerly st. s. Chas. C. Wing.

9 Formerly st. p. H. S. McComb.

10 Formerly U. S. Eng. \*st. p. Henry Sheldon.

11 Formerly st. s. George Hughes.

## MERCHANT STEAM VESSELS OF THE UNITED STATES—Continued.

Official No.	Signal letters.	Rig.	Name of vessel.	Gross tonnage.	Net tonnage.	Length.	Breadth.	Depth.	Service.	Crew.	Indicated horsepower.	When built.	Where built.	Home port (where permanent document issued).
						Feet.	Feet.	Feet.						
140464		St. s.	Henry Steers, jr.	100	72	93.3	20.7	10.0	Tow.	8	300	1891	Baltimore, Md.	New York, N. Y.
96584		St. s.	HENRY STEINBRENNER.	4,719	3,955	420.0	50.0	24.0	Pas.	22	1,300	1901	Port Huron, Mich.	Cleveland, Ohio.
96098		St. s.	Henry Troy	27	15	61.2	12.9	5.9	Fsh.	6		1891	Grand Haven, Mich.	Milwaukee, Wis.
95126		St. s.	Henry Wellman	38	19	67.0	15.0	6.3	Tow.	3		1871	Philadelphia, Pa.	Calais, Me.
96514		*St. p.	Henry Wohlt	67	67	97.8	20.0	3.0	Pas.	14		1900	Herrmann, Mo.	St. Louis, Mo.
96337		St. s.	HENRY A. HABER	48	33	70.0	17.0	5.7	Pas.	3		1896	Newburgh, N. Y.	Philadelphia, Pa.
203582		St. s.	HENRY A. HAUGOOD	6,839	5,389	532.0	56.0	31.0	Pas.	24	1,760	1906	Cleveland, Ohio.	Cleveland, Ohio.
202543		*St. p.	HENRY A. LAUGHLIN	151	95	135.0	24.0	4.1	Tow.	14		1905	Pittsburg, Pa.	Pittsburg, Pa.
95680		St. s.	Henry A. Peck	45	22	68.5	17.0	7.2	Tow.	4		1882	City Island, N. Y.	Newark, N. J.
100278		St. s.	Henry B. Hall	1,152	962	212.6	35.0	17.9	Frt.	14	400	1881	Detroit, Mich.	Ogdensburg, N. Y.
203143		St. s.	HENRY B. SMITH	6,631	5,229	525.0	55.0	31.0	Pas.	21	1,760	1906	Lorain, Ohio.	Cleveland, Ohio.
202443		St. s.	HENRY C. FRICK	6,490	5,016	549.0	56.0	26.4	Frt.	24		1905	West Bay City, Mich.	Duluth, Minn.
96356		St. s.	HENRY C. HAARSTICK	226	154	115.0	22.0	10.0	Tow.	8	500	1877	Jeffersonville, Ind.	St. Louis, Mo.
130274	K. B. Q. C.	St. s.	Henry C. Rows	220	135	120.6	23.4	8.5	Pas.	6	248	1883	Port Jefferson, N. Y.	New Haven, Conn.
105140		St. s.	Henry D. McCord	60	37	73.8	17.5	8.1	Tow.	4		1872	Philadelphia, Pa.	New York, N. Y.
95994		St. s.	Henry F. Brower	30	15	60.0	15.0	6.9	Fsh.	4		1883	Grand Haven, Mich.	Marquette, Mich.
96564		St. s.	Henry F. Eaton	240	141	113.8	27.2	8.9	Pas.	12	300	1901	South Portland, Me.	Calais, Me.
200271		*Ga. p.	Henry F. Kath	0	5	40.0	7.9	3.3	Pas.	1		1903	La Crosse, Wis.	Burlington, Iowa.
203332		St. s.	HENRY H. ROGERS	7,053	5,444	580.0	58.0	27.4	Pas.	24	1,800	1906	Chicago, Ill.	Duluth, Minn.
96412		St. s.	Henry H. Stanwood	44	30	58.8	17.1	7.0	Tow.	5		1896	Athens, N. Y.	New York, N. Y.
96115		*St. p.	Henry L. Clark	287	287	172.0	45.0	5.0	Fer.	6	500	1891	Jeffersonville, Ind.	St. Louis, Mo.
11547	H. K. F. J.	St. s.	Henry L. Gaw	493	325	165.0	23.0	7.9	Frt.	12	400	1855	Philadelphia, Pa.	Philadelphia, Pa.
96059		St. s.	Henry L. Kortor	30	15	46.2	13.1	6.5	Tow.	5		1890	Baltimore, Md.	Charleston, S. C.
11467		St. s.	Henry L. Walt	39	19	65.2	16.4	7.5	Tow.	4		1862	New Baltimore, N. Y.	New York, N. Y.
96079		*St. p.	Henry M. Stanley	293	293	180.0	32.4	5.5	Pas.	22	750	1890	Murrayville, W. Va.	Wheeling, W. Va.
95620		St. s.	Henry R. Heath	42	21	64.5	17.0	7.3	Tow.	4		1890	Eddyville, N. Y.	New York, N. Y.
96055		St. s.	Henry R. James	2,048	1,652	240.0	42.0	23.4	Frt.	18	800	1890	Detroit, Mich.	Ogdensburg, N. Y.
96487		St. s.	Henry S. Beard	119	81	84.7	22.2	10.1	Tow.	8	350	1900	Brooklyn, N. Y.	New York, N. Y.
95382		St. s.	Henry S. Sill	35	17	62.8	15.8	7.5	Tow.	3		1875	Buffalo, N. Y.	Chicago, Ill.
200374		St. s.	HENRY S. SILL	4,720	3,282	416.0	50.0	28.0	Frt.	21	1,300	1903	Superior, Wis.	Cleveland, Ohio.
96130		St. s.	Henry U. Palmer	137	68	90.8	22.1	10.2	Tow.	13	362	1891	Philadelphia, Pa.	New York, N. Y.
11617		St. s.	Henry W. Johnson	222	165	93.4	25.4	7.7	Tow.	11	370	1865	New York, N. Y.	Detroit, Mich.
95709		*St. p.	Henry W. Longfellow	46	46	76.0	14.5	3.7	Pas.	5		1881	Lake Minnetonka, Minn.	Peoria, Ill.
96445		St. s.	HENRY W. OLIVER	4,909	3,617	444.0	50.0	24.6	Pas.	22	1,300	1899	Lorain, Ohio.	Cleveland, Ohio.
76197		St. s.	Herald	116	58	102.0	22.4	10.2	Tow.	11		1881	Wilmington, Del.	Boston, Mass.
95524		*St. p.	Herald	293	266	127.5	28.0	5.8	Pas.	34	400	1878	Stockton, Cal.	San Francisco, Cal.
95937		St. s.	Herald	37	17	58.8	14.5	6.7	Tow.	4		1888	Aberdeen, Wash.	Portland, Ore.
96185		St. y.	Herald	18	9	63.0	9.5	6.1	Yot.	2		1885	Boston, Mass.	New Bedford, Mass.
203375		St. s.	Herbert	11	7	29.5	9.6	3.0	Frt.	1	12	1906	Anvik, Alaska.	St. Michael, Alaska.
203842		*St. p.	Herbert	24	15	41.5	12.5	3.8	Tow.	2		1896	San Francisco, Cal.	San Francisco, Cal.
203940		*St. p.	Herbert	63	63	132.8	19.3	3.0	Drg.	13	129	1907	Nashville, Tenn.	Nashville, Tenn.
96443		St. s.	Herbert M.	30	14	52.4	13.0	4.0	Tow.	3		1902	Wilmington, N. C.	Wilmington, N. C.
201786		Ga. s.	Herbert and Emma	9	9	33.4	9.7	4.3	Fsh.	6		1905	Neponset, Mass.	Gloucester, Mass.
92227		St. s.	Hercules	54	36	78.0	18.4	7.6	Tow.	5		1890	Bordentown, N. J.	New York, N. Y.
95443		St. s.	Hercules	119	59	111.4	22.8	10.6	Tow.	8	350	1876	Camden, N. J.	Albany, N. Y.
95546		St. s.	Hercules	96	48	90.0	21.0	11.9	Pas.	5		1878	San Francisco, Cal.	Los Angeles, Cal.
95595	J. V. M. K.	St. s.	Hercules	155	86	108.0	22.0	10.0	Tow.	9	425	1880	Camden, N. J.	New York, N. Y.
96154		St. p.	Hercules	800	696	200.6	37.0	12.1	Fer.	6	915	1862	Bath, Me.	Portland, Me.
96336		Ga. s.	Hercules	20	16	41.6	13.5	3.8	Msc.	1		1896	East Providence, R. I.	New York, N. Y.
96362		St. s.	Hercules	12	8	48.8	10.3	3.2	Frt.	1		1887	Warrenton, Ore.	Pt. Townsend, Wash.
96443		*St. p.	Hercules	560	293	160.3	34.0	8.6	Tow.	13		1899	Portland, Ore.	Portland, Ore.
201785	K. T. R. F.	St. s.	Hercules	103	111	93.0	24.8	9.6	Tow.	9		1905	Tonkins Cove, N. Y.	New York, N. Y.
203523		*Ga. p.	Hercules	10	10	44.5	9.1	2.9	Pas.	2	45	1906	Needles, Cal.	Los Angeles, Cal.
5984		*St. p.	Hercules Carrel	217	217	133.0	28.2	5.2	Tow.	11	434	1871	Cincinnati, Ohio.	Cincinnati, Ohio.
201016	K. C. Q. H.	Ga. y.	Hereweare	14	12	38.3	10.5	3.4	Yct.	2		1904	Essington, Pa.	Philadelphia, Pa.
91705		St. s.	Herman	410	229	131.3	29.9	12.2	Whl.	14	100	1884	Bath, Me.	San Francisco, Cal.
96398		*St. p.	Herman	450	387	155.0	36.0	6.6	Pas.	25	450	1898	Dutch Harbor, Alaska.	St. Michael, Alaska.
95919		St. s.	Herman Livingston	39	30	67.6	17.0	5.2	Pas.	2		1887	Athens, N. Y.	Albany, N. Y.
96530		*St. p.	Herman Paepcke	157	157	154.7	30.7	4.5	Tow.	16	530	1900	Higginsport, Ohio.	Calro, Ill.
95698		St. s.	Herman Reensing	26	15	59.4	14.3	6.2	Fsh.	3		1882	Millbridge, Me.	Portland, Me.
95903	K. D. P. V.	St. s.	Herman Witt	2,625	1,768	271.8	41.6	19.2	Pas.	20	2,000	1887	Philadelphia, Pa.	Bath, Me.
200049		St. s.	Herman Witt	12	7	43.0	11.0	4.9	Tow.	2	35	1903	Duluth, Minn.	Duluth, Minn.
95530		St. s.	Herman S. Caswell	114	63	82.8	17.7	7.3	Pas.	6	198	1878	Noank, Conn.	New York, N. Y.
95424		Ga. y.	Hermes	9	8	31.1	12.3	5.0	Yot.	2		1876	Duxbury, Mass.	Greenport, N. Y.
96523		Ga. y.	Hermes	5	5	27.4	9.0	4.9	Yot.	1		1900	Brooklyn, N. Y.	Portland, Me.
202961		Ga. y.	Hermes	8	5	36.3	9.0	3.3	Yot.	1	12	1906	Newcastle, Del.	Philadelphia, Pa.
96579		St. s.	Hermosa	15	7	33.8	11.0	4.1	Tow.	1		1901	Olympia, Wash.	Pt. Townsend, Wash.
96611	K. R. P. V.	St. s.	Hermosa	483	334	139.0	28.0	11.5	Pas.	12	325	1902	Wilmington, Cal.	Los Angeles, Cal.
96598		St. s.	Hero	31	21	50.4	14.9	6.2	Tow.	4		1902	Ballard, Wash.	Seattle, Wash.
203746		St. s.	Hero	55	37	62.0	17.4	7.7	Tow.	6		1906	Long Island City, N. Y.	New York, N. Y.
11828		St. p.	Heroine	180	90	178.0	19.2	7.0	Pas.	10		1862	Glasgow, Scotland.	Mobile, Ala.
96000		Ga. s.	Hershey D. Taylor	16	15	38.1	15.4	4.8	Fsh.	1		1889	Bath, Me.	Edgartown, Mass.
19306		St. s.	Hertford	287	239	120.9	20.4	7.1	Pas.	12	126	1869	Norfolk, Va.	Norfolk, Va.

1 Formerly st. s. *a* Little Nell.  
 2 Formerly st. s. *b* Neptune.  
 3 Formerly st. s. Iron Duke.  
 4 Formerly st. s. Nonowantuo.

5 Formerly st. s. Atalanta.  
 6 Formerly st. s. Joseph Bartman.  
 7 Formerly st. s. Majestic.  
 8 Formerly st. p. Champion No. 8.

9 Formerly st. s. Morning Star.  
 10 Formerly blockade runner Heroine.  
 11 Formerly st. s. Olive.

## MERCHANT STEAM VESSELS OF THE UNITED STATES—Continued.

Official No.	Signal letters.	Rig.	Name of vessel.	Gross tonnage.	Net tonnage.	Length.	Breadth.	Depth.	Service.	Crew.	Indicated horsepower.	When built.	Where built.	Home port (where permanent document issued).
						Feet.	Feet.	Feet.						
95442		St. s.	Hessie	54	39	80.0	14.4	4.8	Pas.	4		1881	Tottenville, N. Y.	Jacksonville, Fla.
95443		St. s.	Hessie	66	45	85.4	16.6	4.3	Pas.	10		1900	Perth Amboy, N. J.	Brunswick, Ga.
95518		Ga. s.	Hester	8	6	38.0	9.8	3.7	Pas.	1		1897	Kalama, Wash.	Astoria, Oreg.
95551		Ga. s.	Hester	14	13	40.0	14.8	5.7	Fsh.	4		1901	Osterville, Mass.	New Bedford, Mass.
95590		Ga. s.	Hester	10	10	38.2	14.4	4.9	Fsh.	3		1902	do.	Edgartown, Mass.
203529		Ga. s.	Hester	9	6	42.8	8.5	5.1	Fsh.	1		1906	Medford, Mass.	Portland, Me.
95966		Ga. s.	Hester Ann.	12	11	39.2	13.7	4.2	Frt.	2		1885	Bmyrna, N. C.	Charleston, S. C.
95408		St. p.	Hettie	119	119	111.3	40.2	6.8	Fer.	7		1898	New Orleans, La.	New Orleans, La.
95278		Ga. s.	Hettie B.	27	26	42.5	12.0	4.5	Tow.	7		1894	San Francisco, Cal.	Nome, Alaska.
95696		St. s.	Hetty Agnes.	82	49	75.5	20.5	5.1	Frt.	8		1882	Boston, Mass.	Boston, Mass.
26554		St. s.	Hewitt Bolce.	38	19	64.0	15.0	7.0	Tow.	4		1863	Philadelphia, Pa.	New York, N. Y.
203821		Ga. s.	Hilado	9	8	34.0	11.6	4.0	Frt.	1		1901	Charleston, S. C.	Norfolk, Va.
90888		St. p.	Hilawatha	256	256	146.0	32.0	5.5	Fas.	5	347	1882	Dubuque, Iowa.	Louisville, Ky.
95600		St. s.	Hilawatha	1,366	1,159	247.1	36.1	19.9	Frt.	15	700	1890	Gibraltar, Mich.	Cleveland, Ohio.
95368	K. N. B. S.	St. y.	HIAWATHA	219	149	134.6	21.1	11.4	Yot.	22	1,000	1897	New York, N. Y.	Cincinnati, Ohio.
95455		Ga. s.	Hilawatha	13	10	41.0	12.0	3.8	Tow.	3		1876	San Francisco, Cal.	San Francisco, Cal.
200506		St. s.	Hilawatha	69	47	65.5	17.0	7.9	Tow.	5	250	1903	Tottenville, N. Y.	New York, N. Y.
200728		Ga. s.	Hilawatha	13	12	50.0	12.4	4.4	Msc.	3		1904	Southampton, N. Y.	Greenport, N. Y.
200729		St. p.	Hilawatha	129	54	89.0	23.5	4.6	Pas.	14		1904	East Palatka, Fla.	Boston, Mass.
200819		Ga. s.	Hilawatha	13	11	64.9	9.5	3.6	Tow.	1		1904	Snohomish, Wash.	Pt. Townsend, Wash.
206968		St. p.	Hilawatha	85	53	95.0	18.0	4.2	Pas.	6		1904	St. Paul, Minn.	St. Paul, Minn.
95679	K. S. L. M.	St. s.	Higgins	119	81	102.0	22.0	9.8	Pas.	10	250	1903	Soranton, Miss.	Galveston, Tex.
200983		St. s.	Higginson Mfg. Co. No. 4.	148	100	99.5	18.3	10.3	Lgt.	4		1904	Newburgh, N. Y.	Albany, N. Y.
95174		St. s.	Highland	21	15	57.0	12.6	4.1	Frt.	3	20	1892	Baltimore, Md.	Norfolk, Va.
95276		St. otn.	Highland Beach	18	18	60.0	17.6	4.2	Pas.	2		1894	Redbank, N. J.	New York, N. Y.
95453		Ga. s.	Highland Light	14	12	48.0	14.5	3.5	Frt.	3		1902	Greenport, N. Y.	Boston, Mass.
95423		St. p.	Highlander	135	76	80.5	25.4	9.2	Fer.	3	175	1876	Greenpoint, N. Y.	New York, N. Y.
95455		St. s.	Hilda	18	6	53.0	14.3	5.0	Tow.	2	80	1901	San Francisco, Cal.	San Francisco, Cal.
95696		Ga. s.	Hilda	14	10	36.5	14.3	6.0	Oys.	2		1903	Oyster Bay, N. Y.	Cold Spring, N. Y.
203580		Ga. s.	Hilda	8	6	35.0	12.8	3.0	Frt.	1		1906	Coinjock, N. C.	Elizabeth City, N. C.
95342		St. s.	Hilda Emma	14	13	37.2	13.5	6.7	Tow.	1		1896	Friendship, Me.	Rockland, Me.
95405		St. s.	Hildegard	149	102	90.0	19.0	6.2	Pas.	8		1898	Westerly, R. I.	St. Marys, Ga.
201156		Ga. s.	Hildegard	11	11	35.9	14.0	3.6	Pas.	2		1904	Bayhead, N. J.	Perth Amboy, N. J.
95693		St. s.	Hilo	13	7	48.0	10.0	5.0	Tow.	2		1901	Hilo, Hawaii	Honolulu, Hawaii.
202782	K. V. F. D.	St. s.	Hilsonian	2,921	1,819	340.0	37.3	27.2	Frt.	36	1,800	1880	Middlesbrough, England.	San Francisco, Cal.
11767		St. s.	Hilton	166	141	110.0	26.4	7.4	Frt.	13	190	1867	East Saginaw, Mich.	Milwaukee, Wis.
95378		St. s.	Hinckley	141	128	107.7	24.2	8.0	Frt.	6	150	1901	Chautont, N. Y.	Oswego, N. Y.
95771		St. s.	Hinton	45	35	35.3	10.0	9.4	Tow.	6		1883	Philadelphia, Pa.	Newport News, Va.
95623		St. y.	Hiram	13	9	45.3	7.7	4.8	Yot.	1		1892	Oshkosh, Wis.	Milwaukee, Wis.
95247	K. L. W. F.	St. y.	Hirondelle	35	26	74.9	13.6	7.0	Yot.	6		1893	Nyack, N. Y.	Buffalo, N. Y.
95528		Ga. s.	Hobo	16	10	39.0	14.8	8.2	Fsh.	3		1900	Rockport, Me.	Gloucester, Mass.
201900		Ga. y.	Hobo	24	16	57.5	10.0	5.6	Yot.	3		1905	Bayonne, N. J.	New York, N. Y.
202945		Ga. s.	Hobo	10	7	38.5	11.9	5.0	Fsh.	1		1906	Lubec, Me.	Eastport, Me.
95667		St. p.	Hoboken	831	654	200.0	35.5	12.5	Fer.	7	450	1881	Newburgh, N. Y.	New York, N. Y.
95339		St. s.	Hookomock	153	104	76.3	26.8	10.4	Fer.	3	200	1901	Bath, Me.	Bath, Me.
95255		St. s.	Hoffnung	21	10	48.7	12.0	5.5	Fsh.	5		1873	Sheboygan, Wis.	Chicago, Ill.
95083		St. s.	Hoffnung Bros.	56	28	61.6	15.4	8.5	Fsh.	3		1890	do.	Marquette, Mich.
200870		Ga. s.	Hohapt.	6	6	31.0	9.7	3.2	Fsh.	2		1904	Port Gamble, Wash.	Wrangell, Alaska.
110429		St. s.	Hokendauqua	137	68	123.0	22.8	10.0	Tow.	9	500	1880	Newburgh, N. Y.	Perth Amboy, N. J.
202984		Ga. s.	Holds	9	8	33.0	13.5	3.0	Frt.	1		1906	Patchogue, N. Y.	Patchogue, N. Y.
202496		Ga. s.	Holiday	26	22	55.0	12.0	3.0	Pas.	3	16	1903	Atlantic City, N. J.	Somers Point, N. J.
202892		Ga. s.	Holiday	10	9	46.5	11.0	3.4	Pas.	2	30	1906	Chicago, Ill.	Chicago, Ill.
125906		St. p.	Holland	1,148	871	230.7	33.8	12.3	Pas.	43	1,500	1881	Wyandotte, Mich.	do.
202154		Ga. s.	Hollis	7	5	37.4	9.1	3.3	Fsh.	1	13	1905	Millbridge, Me.	Machias, Me.
202637		Ga. s.	Holly	21	13	51.0	15.4	4.5	Fsh.	4	15	1905	Atlantic City, N. J.	Somers Point, N. J.
203267	K. V. M. T.	St. s.	Holm	503	252	162.0	28.2	10.7	Drg.	17	350	1900	Kinderdijk, Holland.	New York, N. Y.
95407		St. s.	Holyoake	196	144	97.0	21.6	7.5	Pas.	7		1898	Greenport, N. Y.	Greenport, N. Y.
95142	K. L. C. H.	St. s.	Homer	501	331	146.0	33.8	17.0	Pas.	18	250	1891	Bandon, Oreg.	San Francisco, Cal.
95288		St. s.	HOMER	68	34	74.5	15.3	7.0	Tow.	8		1894	Newburgh, N. Y.	Jacksonville, Fla.
95920	K. D. T. G.	St. s.	Homer Ramsdell	1,181	822	225.0	32.5	11.8	Pas.	56		1887	do.	New York, N. Y.
298		St. s.	Homer Warren	448	281	178.5	28.5	11.8	Frt.	13	573	1863	Cleveland, Ohio.	Port Huron, Mich.
95280		St. p.	Homestead	30	30	75.0	18.0	5.5	Msc.	3		1894	Pittsburg, Pa.	Pittsburg, Pa.
95650	K. V. F. G.	St. s.	HONEYBROOK	373	253	126.2	26.0	15.2	Tow.	15	500	1902	Philadelphia, Pa.	New York, N. Y.
95318		St. s.	Hoo Hoo	20	16	51.0	9.6	3.2	Pas.	2		1895	Portland, Oreg.	Portland, Oreg.
95631		St. s.	Hoo Hoo	32	17	55.0	12.0	5.0	Tow.	5		1902	Buffalo Bluff, Fla.	Jacksonville, Fla.
95409		St. s.	Hoosier Boy	31	18	58.0	12.4	5.5	Pas.	4		1898	Seattle, Wash.	Pt. Townsend, Wash.
202033		St. s.	HOOPER AND MASON	5,841	4,578	504.0	54.2	31.0	Frt.	27	2,000	1905	Ecorse, Mich.	Duluth, Minn.
95421		Ga. s.	Hope	12	11	37.5	14.8	4.4	Oys.	1		1875	South Brooklyn, N. Y.	New York, N. Y.
95408		Ga. s.	Hope	12	9	41.0	14.2	2.6	Frt.	1		1895	Woolwich, Me.	Portland, Me.
95452		St. s.	Hope	9	6	37.7	12.0	4.5	Tow.	2		1899	Wrangell, Alaska.	Wrangell, Alaska.
95549		St. y.	Hope	39	26	81.2	12.0	6.4	Yot.	5		1901	New York, N. Y.	Salem, Mass.
95645		St. s.	Hope	9	6	54.0	10.0	3.3	Tow.	2		1902	Point Caswell, N. C.	Wilmington, N. C.
95675		Ga. s.	Hope	14	9	35.6	12.4	4.0	Pas.	1		1903	Ballard, Wash.	Pt. Townsend, Wash.

<sup>1</sup> Formerly st. s. (a William Cramp.  
b Carston Offerman.  
<sup>2</sup> Formerly et. p. Wm. J. Young, Jr.

<sup>3</sup> Formerly slp. Acolus.  
Formerly (a British st. s. Triumph.  
b Spanish st. s. Gaditano.

<sup>4</sup> Formerly st. s. Robert Lockhart.  
<sup>5</sup> Formerly st. p. City of Milwaukee.  
<sup>6</sup> Formerly st. s. Atlantic.

## MERCHANT STEAM VESSELS OF THE UNITED STATES—Continued.

Official No.	Signal letters.	Rig.	Name of vessel.	Gross tonnage.	Net tonnage.	Length.	Breadth.	Depth.	Service.	Crew.	Indicated horsepower.	When built.	Where built.	Home port (where permanent document issued).
						Feet.	Feet.	Feet.						
201710		Ga. s.	Hope	11	11	60.0	12.0	4.0	Pas.	1		1905	Cincinnati, Ohio	Gulfport, Miss.
96404		St. s.	Hoquiam	41	20	62.3	15.0	5.2	Tow.	3		1906	Hoquiam, Wash.	Pt. Townsend, Wash.
203506	K. V. P. M.	St. s.	HOQUIAM	644	440	174.0	38.2	13.3	Frt.	22		1906	Fairhaven, Cal.	San Francisco, Cal.
96606		St. s.	HORACE S. WILKINSON	3,860	3,067	370.0	48.2	24.0	Pas.	21	530	1902	Chicago, Ill.	Oswego, N. Y.
96144		*St. p.	Horatio	93	46	101.0	20.4	4.1	Tow.	6		1891	Corpus Christi, Tex.	Galveston, Tex.
96401	K. N. J. L.	St. s.	HORATIO HALL	3,167	2,007	296.8	46.0	17.2	Pas.	55	4,200	1898	Chester, Pa.	Portland, Me.
96004		St. s.	Hornet	14	9	56.0	11.8	4.9	Pas.	2		1899	Brooklyn, N. Y.	New York, N. Y.
96056		St. s.	Hornet	15	7	36.6	12.2	4.3	Tow.	3		1900	Seattle, Wash.	Pt. Townsend, Wash.
96259		Ga. s.	Hornet	7	6	24.6	11.3	4.0	Fsh.	2		1894	Osterville, Mass.	Hyannis, Mass.
106849	K. J. Q. P.	St. y.	Hornet	24	16	75.9	9.6	5.4	Yot.	3		1891	Yaok, N. Y.	Jacksonville, Fla.
200323		*Ga. p.	Hornet	7	7	43.2	8.8	2.5	Tow.	2		1903	Higginsport, Ohio.	Cincinnati, Ohio.
201751		Ga. s.	Hornet	11	7	53.0	12.0	4.5	Pas.	0		1905	Portland, Ore.	Portland, Ore.
203159		St. y.	Hornet	40	27	94.0	10.6	5.6	Yot.	3		1906	Detroit, Mich.	Detroit, Mich.
203917		St. y.	Hornet	660	402	176.0	38.0	12.5	Frt.	19		1906	Aberdeen, Wash.	San Francisco, Cal.
204181		*Ga. p.	Hornet	12	12	51.2	9.1	2.0	Pas.	1	25	1907	Stephensport, Ky.	Louisville, Ky.
115686		St. s.	Hortense	15	7	46.3	12.0	4.7	Tow.	2		1879	Brooklyn, N. Y.	Newark, N. J.
201989		Ga. y.	Hortense	9	8	33.0	8.8	3.8	Yot.	1		1905	Neponset, Mass.	Gloucester, Mass.
96586		*St. p.	Hosmer	52	52	95.6	18.4	3.6	Tow.	10	100	1901	Paducah, Ky.	Evansville, Ind.
96686		Ga. y.	Hosness	13	11	48.0	13.0	5.5	Yot.	1	20	1903	Madisonville, La.	Boston, Mass.
96616		St. s.	Hough's Neck	60	41	66.1	18.4	6.5	Pas.	4	150	1902	Boston, Mass.	New Orleans, La.
203640		*St. p.	Houma	105	102	136.0	23.8	4.8	Pas.	27		1894	Wilmington, Del.	Duluth, Minn.
980		St. s.	Howard	195	97	114.5	22.2	10.0	Tow.	10	300	1894	Wilmington, Del.	New York, N. Y.
95631		St. s.	Howard	43	21	64.8	17.4	7.0	Tow.	4		1881	Philadelphia, Pa.	Do.
95679		St. s.	Howard	179	163	101.2	29.2	8.0	Frt.	7	262	1882	Kingston, N. Y.	New York, N. Y.
95926		St. s.	Howard	70	47	88.4	22.4	4.8	Pas.	4	25	1897	Newbern, N. C.	Newbern, N. C.
96308	K. M. H. N.	St. s.	HOWARD	2,551	1,767	270.0	42.0	16.0	Pas.	45	2,500	1896	Wilmington, Del.	Baltimore, Md.
96400		Ga. s.	Howard	13	11	43.8	14.2	3.5	Tow.	2		1898	Portsmouth, Va.	Norfolk, Va.
6255		St. p.	Howard Carroll	636	489	208.4	31.8	9.2	Pas.	16		1863	Keyport, N. J.	New York, N. Y.
203463		Ga. s.	Howard H.	12	10	46.0	14.9	3.6	Frt.	1		1906	Patohogue, N. Y.	Patohogue, N. Y.
96524		St. s.	HOWARD L. SHAW	4,901	3,802	435.5	51.6	28.0	Pas.	21	1,150	1900	Wyandotte, Mich.	Duluth, Minn.
203113		St. s.	Howard M. Justice	34	23	53.8	17.0	6.4	Tow.	4	50	1906	Milford, Del.	Camden, N. J.
95348		St. s.	Howell	63	38	79.9	20.1	7.9	Pas.	8		1873	Philadelphia, Pa.	Providence, R. I.
95899		St. s.	Howland	27	13	60.0	10.0	6.6	Tow.	3		1896	Brooklyn, N. Y.	Jacksonville, Fla.
95401		St. s.	Hudson	78	40	82.0	19.0	8.8	Tow.	6		1875	Philadelphia, Pa.	Newark, N. J.
96258		St. s.	Hudson	20	10	43.0	13.7	6.4	Tow.	2		1894	Buffalo, N. Y.	Buffalo, N. Y.
11927		St. p.	Hudson City	1,008	800	203.0	35.7	12.9	Fer.	8	525	1867	Brooklyn, N. Y.	New York, N. Y.
95179		St. s.	Hudson Pet.	14	7	46.4	13.8	4.4	Pas.	2		1872	Bordentown, N. J.	Apalachicola, Fla.
95585		St. s.	Hudson Taylor	39	28	87.0	13.0	4.0	Pas.	5		1879	Philadelphia, Pa.	Albany, N. Y.
95965		St. s.	Hugh Bond	10	5	32.6	10.6	5.4	Tow.	2		1888	Brooklyn, N. Y.	New York, N. Y.
203906		St. s.	HUGH KENNEDY	7,064	5,500	532.0	56.0	31.0	Pas.	24	1,760	1907	Lorain, Ohio	Cleveland, Ohio.
95148		St. s.	Hugh McFadden	18	9	46.5	12.5	4.6	Tow.	4		1884	Philadelphia, Pa.	New York, N. Y.
80435		St. s.	Hugh C. Barrett	46	31	57.5	17.0	8.1	Tow.	3		1874	do	Newark, N. J.
202783	K. V. F. G.	St. s.	HUGH L. BOND, JR.	212	144	112.0	23.1	11.2	Tow.	11	600	1906	Baltimore, Md.	Baltimore, Md.
201150		St. s.	Hugh Stooker	30	21	63.0	15.3	6.0	Fsh.	5	25	1904	Cleveland, Ohio.	Erie, Pa.
202946		Ga. s.	Hughes Bros	16	10	47.0	12.2	4.4	Oya.	1	15	1906	Urbanna, Va.	Tappahannock, Va.
96082		St. o. bt.	Hugo Keller	129	105	92.0	17.7	9.3	Frt.	4	40	1890	Ithaca, N. Y.	Bridgeport, N. J.
145106		St. s.	Hum	32	25	76.1	15.9	5.0	Pas.	3		1876	Brooklyn, N. Y.	Grand Haven, Mich.
96354	K. M. W. P.	St. s.	Humboldt	1,075	688	213.1	31.0	15.7	Pas.	43	1,400	1896	Fairhaven, Cal.	Eureka, Cal.
95783		St. s.	Hunter	104	62	95.0	21.7	10.4	Tow.	5	400	1883	Coos Bay, Ore.	Coos Bay, Ore.
201666		Ga. s.	Hunter	8	5	38.0	13.0	3.4	Frt.	1		1904	Scottsville, Va.	Norfolk, Va.
11732		*St. p.	Hunter No. 2	91	9	103.0	17.0	3.5	Tow.	5		1863	Allegheny, Pa.	Pittsburg, Pa.
11282		St. s.	Hunter Savidge	20	13	60.8	13.3	5.5	Tow.	3		1866	Ferrysburg, Mich.	Grand Haven, Mich.
96684	K. S. M. G.	St. s.	Huntington	345	216	120.4	28.0	9.8	Pas.	8		1903	Noank, Conn.	New York, N. Y.
95608		St. s.	Huntress	114	79	109.0	18.0	6.2	Pas.	7		1880	Buffalo, N. Y.	Buffalo, N. Y.
96303		Na. y.	Huntress	26	24	58.3	12.2	4.2	Yot.	4		1895	Camden, N. J.	Philadelphia, Pa.
203683	K. V. R. M.	Ga. y.	Huntress	76	71	78.9	22.0	5.7	Yot.	6		1906	City Island, N. Y.	Buffalo, N. Y.
200567		*St. p.	Huntsville	172	172	138.2	26.2	3.4	Pas.	12	420	1903	Guntersville, Ala.	Nashville, Tenn.
96669		St. s.	HURLBUT W. SMITH	4,602	3,415	414.0	50.0	28.0	Pas.	23	1,500	1903	Lorain, Ohio	Oswego, N. Y.
96425		St. s.	HURON	1,945	1,309	238.0	42.0	22.2	Pas.	15	900	1898	do	Buffalo, N. Y.
96658	K. S. D. T.	St. s.	HURON	3,318	2,590	291.2	43.1	20.6	Frt.	58	5,000	1902	Philadelphia, Pa.	New York, N. Y.
157173		St. p.	Huron	538	402	201.4	32.5	9.4	Pas.	36	500	1885	Cleveland, Ohio.	Detroit, Mich.
11579		St. s.	Huron City	368	277	167.8	29.0	10.8	Frt.	12	375	1867	Sandusky, Ohio.	Marquette, Mich.
95105		St. s.	Hurricane	38	19	75.7	14.4	6.0	Fsh.	8		1871	Rockland, Me.	Newport, R. I.
96590		*Ga. p.	Hurricane	6	5	59.2	7.4	1.5	Pas.	1		1900	Grantsville, W. Va.	Wheeling, W. Va.
201481		Ga. y.	Hurricane	33	22	76.7	11.8	5.4	Yot.	3		1904	Bayonne, N. J.	New York, N. Y.
96488		Ga. y.	Hussar II	44	44	54.8	17.8	7.4	Yot.	4		1900	New Rochelle, N. Y.	Toledo, Ohio.
202189		St. s.	Husted	16	9	51.0	10.0	4.6	Pas.	2		1905	Waverly Mills, S. C.	Georgetown, S. C.
115420		St. s.	Hustler	29	14	60.0	14.8	7.0	Tow.	3		1875	Baltimore, Md.	Norfolk, Va.
96007		*St. p.	Hustler	204	129	102.0	21.0	7.0	Tow.	4		1891	Portland, Ore.	Portland, Ore.
96146		St. s.	Hustler	192	119	99.0	30.7	9.5	Frt.	7	250	1891	Athens, N. Y.	New York, N. Y.
96353		Ga. s.	Hustler	9	7	42.0	9.0	4.0	Pas.	1		1897	St. Augustine, Fla.	St. Augustine, Fla.
96389		*Ga. p.	Hustler	12	12	29.0	10.0	2.2	Mec.	1		1898	Nashville, Tenn.	Paducah, Ky.

1 Formerly st. y. Allegra.

2 Formerly st. s. Snap.  
3 Formerly (a st. s. Admiral D. D. Porter.  
4 British st. s. Howard.

5 Formerly st. s. (a Howard.  
6 N. S. Briggs.

7 Formerly st. p. D. R. Martin.  
8 Formerly st. s. William C. Nicol.

9 Formerly st. y. (a Truant.

10 Pilgrim.  
11 Formerly st. p. Darius Cole.  
12 Formerly st. s. S. M. Johnson.



## MERCHANT STEAM VESSELS OF THE UNITED STATES—Continued.

Official No.	Signal letters.	Rig.	Name of vessel.	Gross tonnage.	Net tonnage.	Length.	Breadth.	Depth.	Service.	Crew.	Indicated horsepower.	When built.	Where built.	Home port (where permanent document issues).	
						Feet.	Feet.	Feet.							
96569		*Ga. p.	Hustler	12	12	51.9	18.0	2.4	Pas.	1		1901	Griffville, Ill.	Evansville, Ind.	
96570		St. s.	Hustler	16	11	56.0	13.0	4.4	Pas.	4		1901	Sciouton, Miss.	Mobile, Ala.	
96673		*St. p.	Hustler	15	15	47.0	15.0	3.0	Pas.	6		1903	Grand Bayou, La.	Brashear, La.	
200011		*Ga. p.	Hustler	8	6	45.8	11.0	1.9	Pas.	1		1904	St. Marys, W. Va.	Wheeling, W. Va.	
200341		St. ctn.	Hy Jacobs	77	66	72.0	34.8	4.9	Fer.	4		1903	Borwick, La.	Brashear, La.	
96516		Ga. s.	Hyacinth	14	5	46.0	9.2	2.0	Pas.	2		1900	Jacksonville, Fla.	Jacksonville, Fla.	
203412		Ga. s.	Hyack	11	7	35.6	9.7	3.7	Pas.	1		1906	Dookton, Wash.	Tacoma, Wash.	
96503	K. P. V. W.	St. s.	HYADES	3,753	2,932	331.6	47.0	25.0	Frt.	31	1,500	1907	Sparrows Point, Md.	Boston, Mass.	
203688		Ga. s.	Hyak	13	9	45.3	12.5	3.9	Ten.	1	25	1917	Astoria, Oreg.	Juneau, Alaska.	
96500		St. s.	Hygeia	47	23	68.0	16.0	7.0	Pas.	10		1884	Philadelphia, Pa.	Galveston, Tex.	
96449		St. s.	Hygeia	35	23	57.1	15.1	7.3	Tow.	5		1884	Baltimore, Md.	Baltimore, Md.	
96309		St. s.	Hypoluxo	10	9	49.0	9.0	2.6	Pas.	3		1892	Hypoluxo, Fla.	St. Augustine, Fla.	
H.															
100633		St. s.	I Wonder	16	10	65.0	10.2	4.2	Pas.	4		1897	Alexandria Bay, N. Y.	Cape Vincent, N. Y.	
100458		St. p.	I. C. Woodward	282	178	164.0	42.0	5.0	Pas.	39		1898	Brownville, Pa.	Pittsburg, Pa.	
202855		St. s.	I. E. Brown	133	105	72.3	22.2	8.0	Ovs.	6	50	1906	Totenville, N. Y.	Bridgeport, Conn.	
100398	K. F. M. L.	St. s.	I. J. Merritt	359	244	141.6	28.9	13.6	Wrk.	24	625	1884	do	New York, N. Y.	
100391		St. s.	I. N. Foster	355	277	134.9	26.2	11.5	Frt.	13	550	1872	Port Huron, Mich.	Milwaukee, Wis.	
100440		*St. p.	I. N. Hook	55	55	109.9	19.4	3.0	Tow.	7		1889	Marietta, Ohio	Paducah, Ky.	
100373		*St. p.	I. N. Bunton No. 2	195	142	131.0	24.8	4.0	Tow.	15		1884	Pittsburg, Pa.	Pittsburg, Pa.	
100277		St. s.	I. P. Mersereau	31	20	64.4	15.5	5.2	Oys.	6		1881	Totenville, N. Y.	New York, N. Y.	
100599		St. s.	I. W. NICHOLAS	2,624	1,857	323.3	42.0	21.9	Pas.	21	950	1894	Cleveland, Ohio	Cleveland, Ohio.	
100597		St. s.	I. Watson Stephenson	639	601	172.0	35.0	11.9	Frt.	15	495	1895	West Bay City, Mich.	Milwaukee, Wis.	
100354		St. o. bt.	I. and M. C.	90	67	98.3	17.0	6.8	Frt.	4		1883	Lockport, Ill.	Chicago, Ill.	
100715	K. Q. F. L.	St. s.	Iaqua	712	459	189.9	36.4	12.9	Frt.	22	750	1900	Fairhaven, Cal.	Eureka, Cal.	
201232		Ga. p.	Iberia	12	6	36.0	8.0	2.0	Msc.	1		1903	Morgan City, La.	Brashear, La.	
85484		St. s.	Ice King	138	69	111.5	22.5	10.2	Tow.	10	500	1877	Philadelphia, Pa.	Albany, N. Y.	
100725		Na. s.	Iceland	10	10	33.7	12.2	5.6	Fsh.	1		1901	Bremen, Me.	So. West Harbor, Me.	
201650		St. y.	Ichthyosaurus	69	42	85.0	18.2	3.4	Yct.	8	50	1904	Cocoa, Fla.	New York, N. Y.	
12493		St. s.	Ida	19	19	64.0	13.7	5.6	Tow.	5		1870	Philadelphia, Pa.	Charleston, S. C.	
100070		St. s.	Ida	30	20	59.4	14.8	5.1	Tow.	7		1873	Berkley, Va.	Norfolk, Va.	
100281		St. p.	Ida	765	593	190.0	54.6	9.8	Pas.	29	400	1881	Williamington, Del.	Albany, N. Y.	
100305		St. p.	Ida	28	28	52.0	22.3	4.4	Fer.	3		1882	Communipaw, N. J.	New York, N. Y.	
100551		Na. s.	Ida	11	9	39.8	10.8	4.1	Pas.	1	10	1892	St. Augustine, Fla.	St. Augustine, Fla.	
100775		*Ga. p.	Ida	5	5	38.0	8.7	1.9	Pas.	1		1902	Staubenville, Ohio	Wheeling, W. Va.	
100789		Ga. s.	Ida	9	7	39.2	11.6	4.6	Fsh.	4		1903	Erie, Pa.	Erie, Pa.	
203956		Ga. s.	Ida	12	11	30.8	10.8	3.3	Fsh.	3		1907	Mantowoc, Wis.	Milwaukee, Wis.	
100596		Ga. s.	Ida A	28	26	53.0	16.4	5.4	Frt.	2		1895	Benloia, Cal.	San Francisco, Cal.	
200182		Ga. y.	Ida Bell	9	7	41.0	8.6	3.0	Yct.	1		1900	Long Island City, N. Y.	Patchogue, N. Y.	
100064		Ga. s.	Ida Belle	6	5	29.8	12.2	2.8	Ovs.	1		1868	Patchogue, N. Y.	Cold Spring, N. Y.	
100783		Ga. s.	Ida Belle	5	5	25.0	7.0	3.0	Msc.	1		1902	Rock Island, Ill.	Rock Island, Ill.	
200807		Ga. s.	Ida C	11	7	31.0	12.2	5.7	Fsh.	1		1904	Orland, Me.	Bucksport, Me.	
100771		Ga. s.	Ida Caroline	22	15	43.5	13.2	5.7	Frt.	2		1902	Milwaukee, Wis.	Milwaukee, Wis.	
100708		Ga. s.	Ida Del	10	10	39.0	14.8	3.3	Frt.	1		1900	Old River, Tex.	Galveston, Tex.	
100409		St. s.	Ida E	181	146	132.0	28.5	9.0	Frt.	11	250	1887	Oshkosh, Wis.	Detroit, Mich.	
100505		Ga. s.	Ida Frances	6	6	26.4	12.6	4.0	Pas.	1		1889	Warwick, R. I.	Providence, R. I.	
100128		Ga. s.	Ida Frank	10	10	38.2	14.0	4.2	Msc.	1		1874	Oakland, R. I.	Cold Spring, N. Y.	
100592		*St. p.	Ida Mo	33	33	62.2	16.1	3.5	Pas.	5		1894	Chester, Ill.	Burlington, Iowa.	
100121		Ga. s.	Ida May	10	7	37.2	14.1	3.3	Oys.	2		1874	Northport, N. Y.	Bridgeport, Conn.	
100791		Ga. s.	Ida May	37	25	60.6	15.6	6.6	Frt.	5		1903	South Seattle, Wash.	Pt. Townsend, Wash.	
111182		*St. p.	Ida May	278	267	149.0	32.0	3.5	Pas.	20		1898	Stockton, Cal.	St. Michael, Alaska.	
200979		Ga. s.	Ida Mildred	6	6	26.0	12.0	3.8	Fsh.	1		1904	Osterville, Mass.	Chatham, Mass.	
100353		St. s.	Ida Patton	26	13	74.8	13.8	4.0	Tow.	4		1884	Dubuque, Iowa	St. Louis, Mo.	
200061		*Ga. p.	Ida S	9	6	45.0	10.0	2.5	Pas.	1		1903	Clarington, Ohio	Wheeling, W. Va.	
12102		Ga. s.	Ida Viola	8	8	32.8	16.2	4.0	Msc.	1		1860	Northport, N. Y.	Cold Spring, N. Y.	
100452		St. s.	Ida W	32	16	64.0	16.5	7.8	Pas.	3	125	1889	San Francisco, Cal.	San Francisco, Cal.	
100755		St. s.	Ida M. Chase	38	26	51.7	15.5	7.5	Pas.	2		1901	East Boston, Mass.	Boston, Mass.	
12468		St. s.	Ida M. Stevens	22	12	44.5	11.2	6.5	Tow.	2		1899	Buffalo, N. Y.	Grand Haven, Mich.	
100655		Ga. s.	Ida Bell Lounds	14	13	43.7	15.1	3.8	Msc.	7		1898	Patchogue, N. Y.	St. Augustine, Fla.	
204061	K. W. B. T.	Ga. y.	Idaho	24	23	56.3	12.0	5.5	Yct.	3	25	1907	Marblehead, Mass.	Philadelphia, Pa.	
100385		St. y.	Idalette	9	6	51.9	9.6	3.6	Yct.	1		1885	Salisbury, Mass.	Boston, Mass.	
100681		St. y.	IDALIA	201	111	151.0	20.0	11.2	Yct.	18	1,100	1899	Chester, Pa.	Do.	
100802		Ga. s.	Ida	8	7	30.0	8.6	3.5	Fsh.	1	6	1903	Port Republic, N. J.	Somers Point, N. J.	
100381		St. s.	IDEAL	40	32	60.5	12.9	5.4	Pas.	4		1885	Buffalo, N. Y.	Duluth, Minn.	
100491		St. s.	IDEAL	20	13	54.7	14.2	3.4	Pld.	7		1891	Cleveland, Ohio	Cleveland, Ohio.	
100564		Ga. s.	Idéal	6	6	30.7	13.5	3.6	Msc.	1		1890	Glenwood, N. Y.	Cold Spring, N. Y.	
100649		Ga. s.	Idéal	11	7	36.7	12.1	3.7	Frt.	3		1896	Bridgeport, Conn.	Bristol, R. I.	
202160		Na. s.	Idéal	8	8	33.0	8.8	3.5	Frt.	1	16	1905	Wareham, Mass.	Fall River, Mass.	
202732		St. s.	Idéal	149	101	86.5	24.8	10.9	Tow.	6		1906	Totenville, N. Y.	New York, N. Y.	
202849		Ga. y.	Idéal	9	9	42.0	11.6	4.0	Yct.	2		1908	Redbank, N. J.	Perth Amboy, N. J.	
203409		*St. p.	Idéal	9	8	53.5	10.1	2.3	Pas.	2		1903	Herrmann, Mo.	St. Louis, Mo.	

1 Formerly st. s. Greyhound.

\* Formerly \*st. p. (a) Rideout.

(b) (British) Rideout.

(c) Rideout.



## MERCHANT STEAM VESSELS OF THE UNITED STATES—Continued.

Official No.	Signal letters.	Rig.	Name of vessel.	Gross tonnage.	Net tonnage.	Length.	Breadth.	Depth.	Service.	Crew.	Indicated horsepower.	When built.	Where built.	Home port (where permanent document issued).
						Feet.	Feet.	Feet.						
100664		Ga. s.	Idle Eagle	7	6	36.3	12.7	3.4	Frt.	1		1898	Double Bayou, Tex.	Galveston, Tex.
100276		St. s.	Idle Hour	15	7	55.0	8.8	5.5	Tow.	3		1881	Bristol, R. I.	Boston, Mass.
100738		Ga. y.	Idle Hour	10	8	43.6	9.3	3.0	Yct.	1		1901	Racine, Wis.	Patchogue, N. Y.
100759		St. s.	Idle Hour	7	5	35.4	8.3	4.0		2		1898	Syracuse, N. Y.	Albany, N. Y.
100900		Ga. y.	Idlehour	26	17	60.0	12.6	4.3	Yct.	2		1903	Norfolk, Va.	Norfolk, Va.
203320		Na. s.	Idleion	9	9	38.0	10.0	2.8	Msc.	1	16	1906	Camden, N. J.	Philadelphia, Pa.
100605		Ga. s.	Idle Time	8	6	39.3	13.5	3.5	Oys.	1		1896	Crisfield, Md.	Newport News, Va.
100399		St. s.	Idler	57	41	95.3	15.0	6.3	Pas.	5		1898	New York, N. Y.	Cape Vincent, N. Y.
100724		Ga. s.	Idler	9	8	35.0	13.5	3.3	Fah.	1		1901	Patchogue, N. Y.	Patchogue, N. Y.
100735	K. Q. W. M.	St. y.	Idler	122	89	102.2	22.5	12.3	Yct.	15	75	1901	South Boston, Mass.	New York, N. Y.
85595		St. p.	Idlewild	363	284	186.0	26.0	7.4	Pas.	23	300	1879	Wyandotte, Mich.	Port Huron, Mich.
100441		Ga. s.	Idlewild	13	11	36.3	13.8	4.9	Frt.	1		1898	Double Bayou, Tex.	Galveston, Tex.
200179		Ga. y.	Idlewild	15	12	42.5	9.5	4.2	Yct.	1		1903	Boston, Mass.	Boston, Mass.
100612		St. y.	Iduna	21	14	53.3	12.0	5.5	Yct.	1		1896	South Boston, Mass.	Philadelphia, Pa.
157178		St. s.	I. A.	88	62	101.3	16.5	9.0	Pas.	6		1896	Newburgh, N. Y.	Newport News, Va.
100742		Ga. y.	Ibane	10	10	35.0	9.3	3.7	Yct.	2		1901	Beverly, Mass.	Boston, Mass.
110699	K. D. J. P.	St. y.	Illini	159	111	137.7	20.5	8.5	Yct.	11	150	1896	Brooklyn, N. Y.	St. Louis, Mo.
100680		St. s.	ILLINOIS	2,427	1,468	225.0	40.0	24.7	Pas.	51	1,350	1899	Chicago, Ill.	Duluth, Minn.
100746		*St. p.	Illinois	168	188	139.0	26.6	4.8	Pas.	9	300	1901	Quincy, Ill.	Burlington, Iowa.
100794		Ga. s.	Illinois	7	7	34.5	9.8	3.3	Fah.	4	8	1903	Somers Point, N. J.	Somers Point, N. J.
200603		St. s.	ILLINOIS	287	34	107.0	24.2	13.0	Pas.	14	800	1898	Chicago, Ill.	Chicago, Ill.
200851		Ga. s.	Illinois	16	14	47.6	12.0	5.6	Pas.	2		1904	Manitowoc, Wis.	Do.
202135		Ga. s.	Illioia	12	10	44.1	8.7	4.0	Pas.	2		1905	Alton, Ill.	St. Louis, Mo.
202137		Ga. y.	Iollo	22	15	58.3	11.4	2.9	Yct.	2		1905	Seattle, Wash.	Pt. Townsend, Wash.
202223		Ga. y.	Ilse III	22	15	59.2	12.4	5.0	Yct.	2	110	1905	Baltimore, Md.	Philadelphia, Pa.
100514		St. s.	Ilyaco	120	94	90.0	17.0	6.0	Tow.	4		1891	Portland, Ore.	Pt. Townsend, Wash.
5979		St. s.	Ima Hogg	99	99	96.0	18.8	10.2	Pas.	8		1872	Philadelphia, Pa.	Galveston, Tex.
200585		*St. p.	Imogen	51	51	77.5	17.0	4.2	Frt.	16		1903	Bateville, Miss.	Vicksburg, Miss.
81545		St. s.	Imogene	28	21	75.0	10.6	6.4	Pas.	3		1896	Poughkeepsie, N. Y.	Cape Vincent, N. Y.
200516		St. s.	Imogene	15	12	51.0	12.0	4.0	Msc.	3	20	1903	Mount Pleasant, S. C.	Beaufort, S. C.
201108	K. T. G. B.	Ga. y.	Imp	20	14	48.0	12.5	4.0	Yct.	4		1899	Newark, N. J.	Charleston, S. C.
200873		Ga. s.	Imp	8	5	36.1	9.1	4.0	Pas.	0		1903	Richardson, Wash.	Pt. Townsend, Wash.
100583		St. y.	Impatient	39	20	75.0	12.6	6.6	Yct.	3		1893	Hollyoak, Del.	New York, N. Y.
100402		St. s.	Imperator	93	46	86.6	20.4	9.1	Tow.	6		1896	Athens, N. Y.	Philadelphia, Pa.
100224		Ga. y.	Imperia	19	18	40.0	15.0	5.0	Yct.	1		1878	Brooklyn, N. Y.	Bridgeport, Conn.
100221		St. o. bt.	Imperial	95	63	68.6	17.6	6.8	Frt.	3		1878	Chicago, Ill.	Chicago, Ill.
100270		St. s.	Imperial	68	43	89.3	19.0	4.8	Frt.	4		1879	Manitowoc, Wis.	Do.
100591		*St. p.	Imperial	494	494	210.0	40.6	6.6	Pas.	35	800	1894	Jeffersonville, Ind.	Gulfport, Miss.
200905	K. T. C. P.	St. s.	Imperial	160	119	107.5	21.6	11.0	Pas.	10	500	1904	Baltimore, Md.	Baltimore, Md.
100302		St. s.	Ina	12	8	42.4	10.5	4.6	Pas.	2		1881	Buffalo, N. Y.	Sandusky, Ohio.
100626		St. s.	Ina E. Collins	41	14	68.5	18.7	7.8	Tow.	4		1897	East Boothbay, Me.	New York, N. Y.
100234		St. s.	Ina	103	51	92.6	20.0	9.5	Pas.	6		1870	Philadelphia, Pa.	Drunswick, Ga.
100760		Ga. s.	Independence	13	9	38.7	13.1	3.8	Tow.	1		1902	Willapa, Wash.	San Francisco, Cal.
200759		St. s.	Independence	17	16	53.5	9.0	3.0	Pas.	0	40	1904	Independence, Ore.	Portland, Ore.
201835		Ga. s.	Independence	14	10	50.0	11.9	3.5	Pas.	1		1905	Astoria, Ore.	Astoria, Ore.
100634		Ga. s.	Independent	11	10	36.4	14.0	5.6	Frt.	2		1897	South Portland, Me.	Portland, Me.
100647		St. s.	Independent	37	19	59.8	14.9	6.1	Pas.	8		1897	New Orleans, La.	New Orleans, La.
100683		St. p.	Independent	49	30	57.9	17.5	6.9	Tow.	5		1899	Everett, Wash.	Pt. Townsend, Wash.
100713		*St. p.	Independent	176	111	132.0	25.0	4.0	Drg.	11		1900	Brownsville, Pa.	Pittsburg, Pa.
100739		St. s.	INDEPENDENT	164	112	96.2	21.0	12.5	Tow.	6	850	1901	Port Richmond, N. Y.	New Orleans, La.
201885		Ga. s.	Independent	14	10	47.7	12.5	4.3	Tow.	1	20	1905	Vallejo, Cal.	San Francisco, Cal.
202638		Ga. s.	India I.	11	7	37.9	12.8	5.8	Frt.	2		1905	Jacksonville, N. C.	Newbern, N. C.
100465	K. G. V. F.	St. s.	Indiana	2,110	1,424	267.0	38.0	26.0	Pas.	33	1,500	1890	Wilmington, Del.	Baltimore, Md.
100080	J. M. T. K.	St. s.	Indiana	3,335	2,561	343.0	43.0	24.0	Pas.	60	1,400	1873	Philadelphia, Pa.	Portland, Me.
100471		St. s.	Indiana	1,177	961	201.0	35.4	14.3	Pas.	31	1,000	1890	Manitowoc, Wis.	Duluth, Minn.
100717		St. p.	Indiana	836	414	295.0	45.0	6.0	Pas.	29	1,456	1900	Jeffersonville, Ind.	Cincinnati, Ohio.
100793		Ga. s.	Indiana	6	6	35.0	10.0	3.0	Msc.	1	8	1902	Atlantic City, N. J.	Somers Point, N. J.
200009		*Ga. p.	Indiana	8	8	48.0	10.5	2.0	Pas.	1		1903	Terre Haute, Ind.	Evansville, Ind.
202167		Ga. s.	Indiana	8	5	42.6	9.6	3.3	Pas.	1		1905	South Seattle, Wash.	Pt. Townsend, Wash.
200920	K. V. D. I.	St. s.	INDIANAPOLIS	765	520	180.0	32.0	18.6	Pas.	28	1,500	1904	Toledo, Ohio	Seattle, Wash.
100425		St. s.	Indienne	26	15	77.4	11.0	5.1	Pas.	3		1888	Poughkeepsie, N. Y.	Cape Vincent, N. Y.
100614		St. y.	Indolent	78	42	95.6	16.0	8.6	Yct.	6		1896	Weymouth, Mass.	New Bedford, Mass.
100548		St. s.	Indra	9	7	35.6	8.0	3.8	Pas.	2		1892	Buffalo, N. Y.	Niagara Falls, N. Y.
100629		St. s.	Industry	80	54	82.0	21.0	8.3	Tow.	5		1897	West Bay City, Mich.	Duluth, Minn.
203782	K. V. S. R.	St. s.	INDUSTRY	163	111	87.0	23.6	12.0	Tow.	7		1906	Port Richmond, N. Y.	New York, N. Y.
100737		Ga. s.	Inez	16	13	40.7	11.0	3.9	Frt.	1		1901	Fall River, Mass.	Newport, R. I.
100478		Ga. s.	Inez	25	13	67.0	17.0	5.0	Fsh.	3		1890	Madison, Md.	Tappahannock, Va.
100729	K. Q. T. II.	St. y.	INGA	166	113	143.4	18.0	10.0	Yct.	18		1901	New York, N. Y.	New York, N. Y.
100464		St. s.	Ingle side	30	36	82.8	15.2	4.0	Tow.	8		1890	Evansville, Ind.	Evansville, Ind.
100660		St. s.	Inland Flyer	151	103	105.6	18.9	6.6	Pas.	9	138	1898	Portland, Ore.	Pt. Townsend, Wash.
100670		Ga. s.	Inner Beach	8	6	30.1	12.1	3.6	Msc.	1		1899	East Rockaway, N. Y.	Patchogue, N. Y.
200373		St. s.	Inspector	27	18	66.5	13.2	5.9	Tow.	3		1903	Schenectady, N. Y.	Albany, N. Y.
200274		*Ga. p.	Inspector No. 1	7	5	31.0	8.0	6.0	Pas.	0		1901	Beloit, Wis.	Memphis, Tenn.

<sup>1</sup> Formerly st. p. Grace McMillin.

<sup>2</sup> Formerly ga. y. Minna.

<sup>3</sup> Formerly (a) st. y. Dagmar.

<sup>4</sup> Formerly (b) U. S. M. H. S. st. s. John M. Woodworth.

<sup>5</sup> Formerly st. y. Reva.

<sup>6</sup> Formerly st. s. Cynthia.

<sup>7</sup> Formerly st. y. Willawalla.

<sup>8</sup> Formerly st. y. Irene.

## MERCHANT STEAM VESSELS OF THE UNITED STATES—Continued.

Official No.	Signal letters.	Rig.	Name of vessel.	Gross tonnage.	Net tonnage.	Length.	Breadth.	Depth.	Service.	Crew.	Indicated horsepower.	When built.	Where built.	Home port (where permanent document issues).
100235		St. s.	International	101	69	82.0	24.3	7.0	Frt.	5	1879	1879	Philadelphia, Pa.	New York, N. Y.
100453		St. s.	International	144	100	80.8	26.4	7.4	Pas.	4	117	1889	Buffalo, N. Y.	Marquette, Mich.
100462	K. G. T. W.	St. s.	International	400	200	130.0	26.0	16.2	Tow.	17	725	1890	Philadelphia, Pa.	Philadelphia, Pa.
100749		St. s.	International	560	401	141.4	34.2	16.1	Elr.	9	300	1901	West Haven, Conn.	New York, N. Y.
200806		Na. s.	International	13	7	41.8	13.9	5.2	Tow.	2	2	1904	Eastport, Me.	Eastport, Me.
200911		St. s.	Interstate	130	88	85.7	23.0	9.9	Tow.	7	1907	1907	W. New Brighton, N. Y.	New York, N. Y.
100975		Ga. s.	In Time	9	9	28.0	13.4	4.0	Fsh.	3	1885	1885	Noank Conn.	Newport, R. I.
100998		Ga. s.	Intrepid	35	28	61.2	18.0	6.5	Frt.	4	1000	1900	Port Jefferson, N. Y.	New York, N. Y.
127421		St. s.	Intrepid	123	55	85.5	21.2	10.3	Tow.	4	200	1900	Ballard, Wash.	San Francisco, Cal.
200641	K. S. V. T.	Gt. y.	INTREPID	330	224	185.0	26.0	17.9	Yct.	30	1903	1903	Newburgh, N. Y.	New York, N. Y.
100418		*St. p.	Inverness	121	121	129.0	21.0	4.8	Tow.	17	254	1888	La Crosse, Wis.	New York, N. Y.
100552	K. L. P. F.	St. y.	INVINCIBLE	340	190	143.3	27.0	15.8	Yct.	12	280	1893	Philadelphia, Pa.	New York, N. Y.
100983		St. s.	Iola	31	17	57.0	16.0	4.5	Tow.	4	1885	1885	Big Skookum, Wash.	Pt. Townsend, Wash.
100428		St. s.	Iola	46	23	62.4	14.8	5.9	Pas.	3	1887	1887	Pinellas, Fla.	Palachicola, Fla.
202250		Ga. s.	Iola	44	33	58.0	18.6	6.0	Frt.	4	1905	1905	Hencocks Bridge, N. J.	Newport News, Va.
203524		*Ga. p.	Iola	6	6	33.6	10.8	2.3	Pas.	0	40	1906	Needles, Cal.	Los Angeles, Cal.
203823		*Ga. p.	Iola	14	13	46.8	11.0	2.6	Frt.	2	56	1907	do.	Do.
202257		St. s.	Iolanda	53	31	75.0	19.5	6.6	Fsh.	8	120	1905	San Francisco, Cal.	San Francisco, Cal.
100708		St. y.	Iona	30	21	75.7	10.6	7.6	Yct.	3	1900	1900	Bristol, R. I.	St. Louis, Mo.
100709		*Ga. p.	Iona	6	6	50.4	11.3	2.0	Pas.	0	1900	1900	New Harmony, Ind.	Memphis, Tenn.
100710		Ga. s.	Iona	6	6	35.0	6.6	2.0	Pas.	1	1903	1903	Clinton, Iowa	Rock Island, Ill.
202130		Ga. p.	Iona	7	7	38.0	8.0	3.0	Pas.	1	5	1905	Atkinson, Ill.	Do.
202506		Ga. s.	Iona	7	5	26.0	9.2	4.2	Mec.	1	1905	1905	Skagway, Alaska	Skagway, Alaska.
100461		*St. p.	Ione	242	213	130.4	24.7	5.0	Pas.	12	1889	1889	Portland, Ore.	Portland, Ore.
203031		Ga. s.	Ione	9	6	47.0	16.0	2.0	Frt.	3	1906	1906	Portsmouth, Va.	Norfolk, Va.
100478		St. s.	Ionis	1,418	1,011	209.2	39.1	21.3	Frt.	13	1,287	1890	Grand Haven, Mich.	Detroit, Mich.
100513		St. s.	Iowa	1,157	840	202.5	36.4	13.0	Pas.	35	900	1896	Mantowoc, Wis.	Duluth, Minn.
100781		*Ga. p.	Iowa	48	48	94.0	18.5	3.5	Pas.	7	1897	1897	Sioux City, Iowa	Sioux City, Iowa.
100786		Ga. s.	Iowa	5	5	33.1	11.0	2.8	Frt.	1	1903	1903	Elizabeth City, N. C.	Elizabeth City, N. C.
204103		Ga. s.	Iowa	12	8	41.6	9.7	2.7	Mec.	2	30	1907	Juneau, Alaska	Juneau, Alaska.
100520		St. s.	Ira	58	28	71.5	16.4	6.0	Pas.	6	1891	1891	Norfolk, Va.	Beaufort, N. C.
200678		Ga. s.	Ira Marshall	12	8	46.0	12.4	3.7	Frt.	2	1904	1904	Pocomoke City, Md.	Crisfield, Md.
100323		St. s.	Ira M. Hedges	76	38	76.6	18.0	9.2	Tow.	8	1883	1883	Camden, N. J.	Albany, N. Y.
100150		Ga. s.	Ira and Abble	11	10	37.5	13.4	5.2	Mec.	2	1875	1875	Noank, Conn.	Newport, R. I.
100678		St. s.	Iralda	99	50	99.2	17.0	3.7	Pas.	4	1899	1899	Portland, Ore.	Portland, Ore.
203618		St. s.	Iralda	99	50	106.2	18.7	5.5	Pas.	4	130	1906	do.	Do.
100444		Ga. s.	Irene	7	7	26.3	12.5	4.2	Fsh.	1	1889	1889	Noank, Conn.	Ilyanlis, Mass.
100447		Ga. s.	Irene	13	10	37.1	14.4	2.4	Frt.	2	1889	1889	Sebastian, Fla.	Key West, Fla.
100474		Ga. s.	Irene	6	6	28.6	11.6	3.4	Mec.	2	1890	1890	Thoroughfare, N. J.	Camden, N. J.
100557		St. s.	Irene	11	5	42.0	11.0	5.2	Tow.	2	1893	1893	Brooklyn, N. Y.	New York, N. Y.
100573		St. s.	Irene	10	7	40.0	12.5	4.6	Tow.	3	1893	1893	Marinette, Wis.	Marquette, Mich.
100672		*St. p.	Irene	105	66	84.4	16.0	3.8	Pas.	4	113	1999	Seattle, Wash.	Seattle, Wash.
100741		St. s.	Irene	30	20	58.5	15.5	6.1	Tow.	7	130	1901	Madison, Md.	Baltimore, Md.
100752		Ga. s.	Irene	11	11	34.0	14.6	4.4	Fsh.	4	1901	1901	Atlantic City, N. J.	Somers Point, N. J.
100777		St. y.	Irene	81	55	70.2	21.0	8.5	Tow.	0	1902	1902	Tacoma, Wash.	Pt. Townsend, Wash.
130743	K. N. C. H.	St. s.	Irene	52	35	99.2	13.7	7.9	Yct.	6	1897	1897	Bristol, R. I.	Pittsburg, Pa.
203812		Ga. s.	Irene	8	7	37.2	9.7	3.4	Fsh.	3	1905	1905	Milwaukee, Wis.	Milwaukee, Wis.
203838		Ga. s.	Irene	12	8	43.0	6.5	7.0	Pas.	1	1907	1907	Caruthersville, Mo.	Memphis, Tenn.
203866		Ga. y.	Irene	21	21	48.1	10.0	3.1	Yct.	2	1909	1909	St. Paul, Minn.	St. Louis, Mo.
100424		Ga. s.	Irene Albury	14	9	48.4	17.6	3.1	Frt.	3	1888	1888	Scranton, Miss.	Tampa, Fla.
100635		St. s.	Irene D	9	6	33.5	9.8	3.3	Mec.	2	1858	1858	Philadelphia, Pa.	New Haven, Conn.
201307		*Ga. p.	Irene II	41	20	74.0	10.3	3.0	Frt.	6	1904	1904	Allemands, La.	Brashear, La.
100295		St. s.	Iris	65	32	75.0	18.0	7.0	Pas.	5	1881	1881	Camden, N. J.	New York, N. Y.
100426		Ga. s.	Iris	14	14	39.5	14.9	6.3	Fsh.	2	1888	1888	Gloucester, Mass.	Provincetown, Mass.
100574	K. Q. P. I.	St. s.	Iris	387	241	122.0	23.7	11.2	Pas.	13	300	1863	Brooklyn, N. Y.	New Orleans, La.
100602		Ga. y.	Iris	12	10	47.0	15.1	4.0	Yct.	3	1865	1865	Westport, Conn.	Erle, Pa.
100630		Na. s.	Iris	6	5	26.4	9.8	5.3	Fsh.	1	1897	1897	Bristol, Me.	Boothbay, Me.
100646		Ga. s.	Iris	11	7	44.8	8.7	3.0	Pas.	1	1895	1895	South Bend, Wash.	Pt. Townsend, Wash.
136813		Ga. y.	Iris	17	14	41.8	11.0	4.0	Yct.	1	1900	1900	Long Island City, N. Y.	New York, N. Y.
200671		*St. p.	Iris	42	42	70.0	16.4	3.2	Tow.	3	1884	1884	Keokuk, Iowa	Burlington, Iowa.
203109		Ga. s.	Iris	14	7	47.3	11.5	4.5	Tow.	3	1906	1906	St. Marys, Ga.	Jacksonville, Fla.
100743		Ga. y.	Irma	30	21	51.0	11.3	5.6	Yct.	1	1892	1892	Oshkosh, Wis.	Milwaukee, Wis.
100256		St. s.	Iron Age	1,114	967	226.0	34.4	16.8	Frt.	14	450	1890	Detroit, Mich.	Cleveland, Ohio.
100284		*St. p.	Iron Age	385	385	176.0	38.0	5.5	Tow.	30	1890	1890	Pittsburg, Pa.	Pittsburg, Pa.
100394		St. s.	Iron Duke	30	15	88.0	13.5	3.7	Tow.	2	1875	1875	Charleston, W. Va.	Cincinnati, Ohio.
100412		St. s.	Iron King	1,702	1,223	252.4	38.0	20.0	Frt.	16	800	1887	Detroit, Mich.	Detroit, Mich.
100554		*St. p.	Ironsides	282	282	154.0	30.0	5.4	Tow.	35	1869	1869	Pittsburg, Pa.	Pittsburg, Pa.
100600		*St. p.	Ironton	129	129	94.0	36.7	4.9	Fer.	3	74	1895	Lavanna, Ohio	Cincinnati, Ohio.
100438	K. G. C. N.	St. s.	Iroquois	3,601	2,873	324.0	46.3	19.1	Pas.	62	1,810	1888	Philadelphia, Pa.	New York, N. Y.
100524		St. s.	Iroquois	1,957	1,728	242.0	41.8	24.8	Frt.	15	350	1892	Marine City, Mich.	Cleveland, Ohio.
100730	K. V. S. B.	St. s.	Iroquois	1,169	795	214.0	34.4	21.2	Pas.	24	1,000	1901	Toledo, Ohio	Marquette, Mich.
272384		Ga. s.	Irving	6	5	35.8	6.7	3.2	Pas.	1	1894	1894	St. Joseph, Mich.	Chicago, Ill.

1 Formerly st. s. Charles Counselman.

2 Formerly st. y. Intrepid.

3 Formerly st. y. Nina.

4 Formerly U. S. Navy launch Lancaster.

5 Formerly (a) st. s. Willet Rowe.

6 U. S. S. Iris.

7 U. S. L. H. st. s. Iris.

8 Formerly ga. y. Emon.

9 Formerly U. S. Eng. \*st. p. Iris.

† Abandoned March 31, 1907.

MERCHANT STEAM VESSELS OF THE UNITED STATES—Continued.

Official No.	Signal letters.	Rig.	Name of vessel.	Gross tonnage.	Net tonnage.	Length.	Breadth.	Depth.	Service.	Crew.	Indicated horsepower.	When built.	Where built.	Home port (where permanent documents issued).
						Feet.	Feet.	Feet.						
10066*		St. s.	Irving F. Ross	27	18	49.0	15.4	6.5	Tow.	2		1898	East Boston, Mass.	Boston, Mass.
96052		St. s.	Irving G. Keller	43	21	62.6	17.5	7.5	Tow.	4		1890	Brooklyn, N. Y.	New York, N. Y.
203936	K. V. W. N.	St. s.	IRVINGTON	398	270	140.0	26.8	15.5	Tow.	15		1907	Port Richmond, N. Y.	Port Amboy, N. J.
100238		*St. p.	Isaac Staples	147	147	137.8	30.4	4.7	Tow.	19		1878	Stillwater, Minn.	St. Paul, Minn.
100707		St. s.	ISAAC J. ELLWOOD	5,904	4,526	478.0	52.0	30.0	Pas.	24	1,900	1900	West Bay City, Mich.	Duluth, Minn.
100558		*St. p.	Isaac M. Mason	114	114	122.0	22.0	4.0	Pas.	13		1893	Pittsburg, Pa.	Pittsburg, Pa.
100333		Ga. s.	Isabel	11	10	32.1	14.0	4.3	Msc.	1		1879	Brooklyn, N. Y.	Newark, N. J.
100430		Ga. s.	Isabel	6	6	31.2	13.2	3.5	Msc.	1		1884	Babylon, N. Y.	Patchogue, N. Y.
100581		St. p.	Isabel	421	312	155.2	26.5	9.4	Pas.	10		1894	Noank, Conn.	Bridgeport, Conn.
100601		El. s.	Isabel	6	6	30.0	7.4	4.0	Msc.	1	6	1903	Bayonne, N. J.	Somers Point, N. J.
202629		Ng. s.	Isabel	16	11	50.0	13.4	3.9	Plt.	5		1905	Southport, N. C.	Wilmington, N. C.
100283		Ga. s.	Isabel Parsons	12	11	33.7	12.6	6.3	Fsh.	3		1907	Friendship, Me.	Portland, Me.
100297		St. s.	Isabella	78	78	103.0	21.6	7.3	Tow	8		1890	Evansville, Ind.	Evansville, Ind.
100309		St. s.	Isabella	38	25	66.4	15.0	5.1	Fer.	3		1832	Athens, N. Y.	Albany, N. Y.
201254		St. s.	Isabella	43	29	73.5	16.4	6.1	Fah.	6	50	1904	Alexandria Bay, N. Y.	Port Huron, Mich.
202018		Ga. s.	Isabella	15	10	47.2	17.0	2.5	Oys.	2		1905	Bridgeport, Conn.	New Haven, Conn.
100446		St. s.	Isabella J. Boyce	368	316	138.0	29.0	11.0	Frt.	11	425	1889	Manitowoc, Wis.	Port Huron, Mich.
100577		St. s.	Isabelle	9	7	49.1	10.5	4.6	Pas.	3		1894	Gulfport, Conn.	New York, N. Y.
100617		Ga. s.	Isabelle	13	8	56.0	11.5	3.6	Pas.	4		1896	Washington, D. C.	Newbern, N. C.
100759		*St. p.	Isabelle	162	76	87.3	20.2	4.1	Frt.	14	150	1902	St. Michael, Alaska	St. Michael, Alaska
100537		Ga. s.	Ira M.	14	11	48.2	13.5	3.5	Oys.	2		1889	Northport, N. Y.	Bridgeport, Conn.
203364		St. s.	ISHPEMINGO	6,924	5,476	530.0	56.2	32.0	Pas.	24	1,700	1906	Ecorse, Mich.	Marquette, Mich.
100286		St. s.	Isla	11	8	44.8	9.9	4.8	Fah.	4		1881	Thomaston, Me.	Damariscotta, Me.
100322		St. s.	Isla	36	18	57.0	16.0	6.0	Tow.	2		1883	Brooklyn, N. Y.	Bridgeport, Conn.
100656		St. s.	Isis	591	402	140.0	32.1	16.0	Elr.	9	300	1888	Camden, N. J.	Bridgeport, Conn.
100778	K. R. N. J.	St. y.	Isis	377	256	180.4	24.8	13.5	Yct.	40		1892	Newburgh, N. Y.	New York, N. Y.
100704		St. s.	Islam	11	7	50.0	10.3	3.5	Tow.	1		1900	Alameda, Cal.	San Francisco, Cal.
100242		St. s.	Island Belle	89	65	100.5	20.6	6.0	Pas.	7		1879	Alexandria Bay, N. Y.	Cape Vincent, N. Y.
100490		St. s.	Island Belle	153	100	93.0	18.4	7.5	Pas.	7	150	1891	Buffalo, N. Y.	Bath, Me.
202880		Ga. s.	Island Flyer	14	9	56.0	9.9	2.5	Pas.	1		1906	Tacoma, Wash.	Ft. Townsend, Wash.
100610		St. p.	Island Queen	1,446	1,230	281.4	42.0	8.5	Pas.	24	950	1896	Cincinnati, Ohio	Cincinnati, Ohio
100701		*Ga. p.	Island Queen	10	10	33.0	10.0	3.0	Msc.	1		1901	Davenport, Iowa	Memphis, Tenn.
110546		*St. p.	Island Queen	277	277	170.0	32.0	4.9	Pas.	25		1893	Madison, Ind.	Pittsburg, Pa.
200907		*Ga. p.	Island Queen	12	12	57.4	17.0	1.8	Pas.	1		1904	New Harmony, Ind.	Evansville, Ind.
202400		Ga. s.	Island Transfer	12	10	43.8	20.0	1.7	Pas.	1		1905	Seattle, Wash.	Seattle, Wash.
75508		St. p.	Islander	119	50	125.0	20.0	7.0	Pas.	9	150	1871	Rochester, N. Y.	Cape Vincent, N. Y.
100323		St. s.	Islander	110	62	106.2	19.0	6.8	Pas.	8	250	1883	Bath, Me.	Providence, R. I.
100601		St. s.	Islander	291	174	114.8	23.6	9.4	Pas.	4	300	1895	Benton Harbor, Mich.	Marquette, Mich.
100754	K. R. J. T.	St. s.	Islander	248	168	119.1	29.0	9.3	Frt.	5	350	1901	Tomkins Cove, N. Y.	New York, N. Y.
136148		St. s.	Islander	91	60	90.4	22.4	6.6	Pas.	5		1890	Adams Wharf, N. J.	Do.
201240		St. s.	Islander	162	87	72.0	18.0	9.0	Pas.	7	200	1904	Newhall, Wash.	Pt. Townsend, Wash.
203351		Ga. s.	Islander	19	14	40.0	8.5	6.0	Pas.	2	30	1903	St. Louis, Mo.	Peoria, Ill.
100535		St. s.	ISLAY	26	13	60.0	13.0	5.0	Tow.	2	125	1892	Superior, Wis.	Marquette, Mich.
100555		St. s.	Ilesford	27	15	42.2	14.4	5.2	Pas.	2	35	1893	Brewer, Me.	So. West Harbor, Me.
100776		*St. p.	Isleton	615	534	167.5	36.0	7.5	Pas.	24	300	1902	Wood Island, Cal.	San Francisco, Cal.
100684		Ga. s.	Isabella	13	11	39.4	12.0	4.4	Frt.	3		1899	Paulsboro, N. J.	Somers Point, N. J.
127680	K. R. W. D.	*St. y.	ISLAQUEENA	174	118	128.0	19.8	10.4	Yct.	15		1902	New York, N. Y.	New York, N. Y.
100619		*St. p.	Istrouma	253	160	120.0	25.0	5.0	Fer.	9		1886	Jaffersonville, Ind.	New Orleans, La.
202512		*Ga. p.	It	8	8	39.4	12.0	2.3	Tow.	0	8	1905	Chattanooga, Tenn.	Chattanooga, Tenn.
100450		St. s.	Italla	2,305	1,735	289.0	42.0	24.1	Frt.	15	1,050	1889	Marine City, Mich.	Cleveland, Ohio
80207	J. K. T. D.	St. s.	Itasca	1,416	988	231.0	37.8	14.2	Pas.	33	1,100	1871	Wilmington, Del.	Baltimore, Md.
200638		*St. p.	Itasca	34	21	75.7	18.0	3.3	Pas.	7	60	1903	Baudette, Minn.	St. Paul, Minn.
200850		*Ga. p.	Itaska	8	8	40.0	8.4	2.6	Pas.	1	8	1904	Clinton, Iowa	Rook Island, Ill.
100608		Ga. s.	Ite	8	8	34.3	12.1	4.6	Msc.	2		1895	Newport, R. I.	Newport, R. I.
201256		St. y.	Item	9	8	36.2	8.0	3.0	Yct.	1		1903	Kennebunk Port, Me.	Saco, Me.
110955		St. s.	Ithaca	105	52	92.7	20.5	10.7	Tow.	7	578	1891	Brooklyn, N. Y.	New York, N. Y.
203492		St. s.	ITHACA	1,462	676	187.5	43.4	16.5	Fer.	7	1,400	1906	Newport News, Va.	New York, N. Y.
100455		St. s.	Ithiel	31	15	49.6	15.8	5.0	Oys.	8		1889	Port Jefferson, N. Y.	Bridgeport, Conn.
100504		St. s.	Iva	30	15	52.3	14.0	6.2	Tow.	2		1891	Dover, N. H.	Bridgport, N. H.
100618		Ga. s.	Iva	10	7	42.0	12.0	2.4	Frt.	2		1905	Sharptown, Md.	Camden, N. J.
200744		St. s.	Iva	27	18	59.6	14.7	5.2	Pas.	3		1904	Mobile, Ala.	Mobile, Ala.
100531		Ga. s.	Ivah. Ray	11	7	37.9	14.5	3.8	Oys.	2		1892	Seabright, N. J.	Perth Amboy, N. J.
100143		St. s.	Ivanhoe	35	17	66.9	15.4	6.4	Tow.	4		1875	Philadelphia, Pa.	Philadelphia, Pa.
100340		St. s.	Ivanhoe	94	47	85.3	19.0	9.4	Tow.	7		1883	do.	Do.
100493		St. s.	Ivanhoe	14	10	50.0	10.7	3.9	Pas.	7		1891	Baltimore, Md.	Baltimore, Md.
200841		Ga. s.	Ivanhoe	8	5	32.0	9.0	3.6	Tow.	1		1904	Seattle, Wash.	Pt. Townsend, Wash.
100202		St. s.	Ivernla	43	36	56.0	14.0	4.5	Oys.	5		1877	Easthaven Conn.	New Haven Conn.
100599		Na. s.	Ivy	8	5	35.0	10.3	4.5	Oys.	1		1895	Port Washington, N. Y.	New York, N. Y.
100765		St. y.	Ivy	38	26	80.6	11.5	4.8	Yct.	3		1901	Detroit, Mich.	Detroit, Mich.
100712	K. Q. B. D.	St. s.	Iwaland	588	239	147.0	27.5	11.5	Pas.	28	230	1881	San Francisco, Cal.	Honolulu, Hawaii.
100641	K. N. F. B.	St. s.	IZABAL	203	127	103.6	22.5	11.0	Frt.	5	175	1897	do.	New York, N. Y.

1 Formerly st. s. Henry Hoehn.  
 2 Gilbert M. Edgett.  
 3 Formerly st. s. Island Wanderer.  
 4 Formerly \*st. p. St. Joseph.

5 Formerly st. p. J. H. Kelly.  
 6 John Thorn.  
 7 Formerly st. s. Elizabeth Vansclver.  
 8 Formerly st. y. Coranto.

9 Formerly st. s. William Crans.  
 10 Formerly st. s. R. olin H. Wilbur.  
 11 Formerly Hawaiian st. s. Iwaland.

## MERCHANT STEAM VESSELS OF THE UNITED STATES—Continued.

Official No.	Signal letters.	Rig.	Name of vessel.	Gross tonnage.	Net tonnage.	Length.	Breadth.	Depth.	Service.	Crew.	Indicated horsepower.	When built.	Where built.	Home port (where permanent document issued).
			<b>J.</b>			<i>Feet.</i>	<i>Feet.</i>	<i>Feet.</i>						
77097		St. s.	J. Arnold	23	11	51.2	14.5	6.0	Tow.	2		1893	Albany, N. Y.	Albany, N. Y.
77821		St. p.	J. Bonner	74	39	83.3	19.5	5.2	Tow.	4		1901	Sturgeon Bay, Wis.	Marquette, Mich.
202788		*Ga. p.	J. Faro	8	8	46.0	10.0	2.0	Mec.	1	12	1905	Leavenworth, Ind.	Paducah, Ky.
204682	K. W. C. M.	St. s.	J. Marhofer	608	334	174.1	37.8	11.8	Frt.	21	450	1907	Aberdeen, Wash.	San Francisco, Cal.
90113		St. s.	J. McAteer	20	10	48.9	13.0	5.6	Tow.	3		1899	Philadelphia, Pa.	Philadelphia, Pa.
201679		Ga. s.	J. R.	20	14	51.0	12.0	6.5	Pas.	2		1905	Dubuque, Iowa.	Dubuque, Iowa.
77451		*St. p.	J. S.	292	236	175.0	33.0	5.5	Pas.	26	576	1901	Jeffersonville, Ind.	Rock Island, Ill.
77511		St. p.	J. Warren	10	7	35.0	10.0	3.4	Pas.	1		1801	Coquille, Oreg.	Coos Bay, Oreg.
77403		*Ga. p.	J. A. Barbour	12	8	60.0	12.0	3.0	Frt.	1		1900	Franklin, La.	Galveston, Tex.
77415		St. s.	J. A. Cummins	79	75	86.5	20.0	7.6	Frt.	16		1886	San Francisco, Cal.	Honolulu, Hawaii.
202632		St. p.	J. A. Munroe	83	57	61.5	20.0	3.6	Pld.	2		1905	Astoria, Oreg.	Astoria, Oreg.
77573		Ga. s.	J. A. Reed	15	14	40.0	14.0	4.8	Pas.	3	25	1903	Somers Point, N. J.	Somers Point, N. J.
203205		St. s.	J. A. Reynolds	74	50	65.2	19.0	8.0	Tow.	5		1906	New Baltimore, N. Y.	New York, N. Y.
77544		St. s.	J. A. Saunders	192	143	97.5	20.0	7.1	Fer.	2		1902	Saunderstown, R. I.	Newport, R. I.
90290		St. s.	J. B. A.	51	51	94.0	15.5	5.6	Tow.	8		1894	Evansville, Ind.	Evansville, Ind.
77418		*Ga. p.	J. B. Bradwell	62	42	74.9	17.6	7.0	Pas.	8		1900	Manitowoc, Wis.	St. Louis, Mo.
77507		St. s.	J. B. Butts	17	12	84.0	15.0	2.8	Pas.	8		1901	Helena, Ark.	Vicksburg, Miss.
201613		St. s.	J. B. Camors	25	17	54.0	14.9	6.0	Tow.	3	75	1904	New Orleans, La.	Mobile, Ala.
203664		*St. p.	J. B. Chaffee	55	38	80.0	19.0	3.0	Tow.	3		1906	Franklin, La.	Brashear, La.
202216		*St. p.	J. B. Cutler	11	11	50.0	16.0	2.8	Tow.	3		1906	Dunnellon, Fla.	Cedar Keys, Fla.
77387		*St. p.	J. B. Finley	679	679	209.8	42.8	7.6	Tow.	50		1899	Elizabeth, Pa.	Pittsburg, Pa.
77318		*St. p.	J. B. Griffith	15	15	61.0	15.0	2.9	Tow.	4		1898	Johnsons Bayou, La.	Brashear, La.
77425		*St. p.	J. B. Lewis	162	162	141.4	26.0	4.4	Tow.	17	600	1900	Middleport, Ohio	Wheeling, W. Va.
75363		St. s.	J. B. Merrill	17	8	54.0	13.0	6.0	Tow.	3		1871	Milwaukee, Wis.	Duluth, Minn.
77337		*St. p.	J. B. Richardson	191	191	165.0	29.0	4.0	Pas.	45	275	1898	Jeffersonville, Ind.	Nashville, Tenn.
202987	K. V. D. P.	St. s.	J. B. Stetson	837	521	131.0	39.4	13.4	Pas.	22		1905	Winslow, Wash.	San Francisco, Cal.
76400		St. s.	J. C. Ames	537	347	160.2	29.2	13.2	Tow.	15	1,000	1882	Manitowoc, Wis.	Milwaukee, Wis.
76623		*St. p.	J. C. Atlee	87	87	101.0	19.4	3.8	Tow.	11		1886	Rock Island, Ill.	Memphis, Tenn.
76656		St. c. bt.	J. C. Austin	143	111	95.0	17.7	8.8	Frt.	4	75	1886	Lockport, N. Y.	New York, N. Y.
202411		Ga. s.	J. C. Brewington	9	5	53.2	11.4	3.6	Oys.	1	12	1905	Irrington, Va.	Tappahannock, Va.
76867		St. s.	J. C. Evans	79	24	82.3	17.8	7.3	Tow.	5		1876	Milwaukee, Wis.	Chicago, Ill.
202295		St. s.	J. C. Ewell	14	6	53.5	13.0	3.4	Oys.	1	15	1905	Bertrand, Va.	Tappahannock, Va.
76907	K. J. M. W.	St. s.	J. C. Ford	609	363	172.0	32.9	12.0	Pas.	14	300	1889	Grand Haven, Mich.	Detroit, Mich.
76736		St. s.	J. C. Fullerton	31	18	58.0	10.7	5.0	Pas.	2		1888	Buffalo, N. Y.	Buffalo, N. Y.
76417		St. s.	J. C. Hartt	222	111	115.7	27.0	11.1	Tow.	12	750	1883	Philadelphia, Pa.	Albany, N. Y.
75707		*St. p.	J. C. Risber	148	148	134.0	22.0	4.0	Tow.	24		1873	Pittsburg, Pa.	Pittsburg, Pa.
203203		Ga. s.	J. C. Ritchie	173	162	114.1	21.6	6.9	Frt.	3	125	1906	Milford, Del.	Wilmington, Del.
100250		St. s.	J. O. Watson	58	29	72.4	18.0	8.0	Pas.	6		1879	Camden, N. J.	Mobile, Ala.
77490		St. s.	J. D. Billard	75	51	87.0	19.0	8.0	Tow.	5		1862	Mystic, Conn.	New York, N. Y.
203212		St. s.	J. D. Houston	19	10	55.0	12.0	3.2	Tow.	2	25	1906	Berwick, La.	Brashear, La.
76664		St. s.	J. D. Marshall	531	428	154.5	33.5	12.0	Frt.	14	500	1891	South Haven, Mich.	Chicago, Ill.
77041		St. s.	J. D. McFadden	15	7	45.0	11.5	6.0	Tow.	2		1892	Duluth, Minn.	Duluth, Minn.
77157		St. s.	J. D. Patterson	12	9	47.0	11.4	4.2	Tow.	3		1894	Bordentown, N. J.	Newbern, N. C.
76787		*St. p.	J. D. Peters	880	788	200.5	38.0	8.1	Pas.	16	600	1889	Stockton, Cal.	San Francisco, Cal.
76762		St. s.	J. E. Boyden	87	52	85.4	19.0	9.6	Tow.	8		1888	Seattle, Wash.	Seattle, Wash.
76777		St. s.	J. E. James	56	32	66.3	21.0	6.2	Frt.	2		1888	Boston, Mass.	Boston, Mass.
76419		St. s.	J. E. Rumbell	92	46	99.0	19.0	6.0	Wrk.	7	41	1883	Portage, Harbor of Refuge, Mich.	Marquette, Mich.
76648		*St. p.	J. E. Trudeau	242	242	162.0	36.0	4.0	Pas.	25	133	1889	Jeffersonville, Ind.	Gulfport, Miss.
201125		Ga. s.	J. F. Conner	13	9	42.0	12.5	4.6	Tow.	1		1904	Aberdeen, Wash.	Pt. Townsend, Wash.
201474		St. s.	J. F. Schoellkopf	28	19	50.3	14.0	6.9	Tow.	3		1904	Niagara Falls, N. Y.	Niagara Falls, N. Y.
13156		St. p.	J. G. Emmons	156	112	107.0	21.2	6.5	Pas.	5	275	1854	Athens, N. Y.	New York, N. Y.
76616		St. s.	J. G. Nichols	98	76	106.0	22.0	8.0	Frt.	7	214	1889	Fort Howard, Wis.	Port Huron, Mich.
77448		St. s.	J. G. Rose	77	52	68.1	19.6	8.0	Tow.	8		1900	Newburgh, N. Y.	Albany, N. Y.
77516		Ga. s.	J. H. B.	15	12	45.0	16.0	4.0	Oys.	2		1902	Brookhaven, N. Y.	Patohogue, N. Y.
203941		St. s.	H. BARTOW	6,316	5,021	504.0	54.2	31.0	Frt.	26	1,650	1907	Wyandotte, Mich.	Erie, Pa.
76573		St. s.	J. H. Deveraux	1,618	1,312	243.3	37.0	19.4	Pas.	16	600	1885	Cleveland, Ohio.	San Francisco, Cal.
76671		St. s.	J. H. Hackley	45	22	62.6	16.2	8.8	Tow.	5		1874	Buffalo, N. Y.	Chicago, Ill.
200243		Ga. p.	J. H. Keene	97	97	122.0	28.0	3.4	Pas.	4		1903	Chamberlain, S. Dak.	Sioux City, Iowa.
76112		*Ga. s.	J. H. Marshall	9	9	38.9	10.9	3.6	Frt.	1		1879	York County, Va.	Norfolk, Va.
77056		St. lge.	J. H. Marston	117	75	128.5	24.0	5.0	Frt.	10	75	1882	Appleton, Wis.	Milwaukee, Wis.
110036		St. s.	J. H. Peterson	38	18	69.0	15.4	7.2	Tow.	6		1872	Camden, N. J.	New York, N. Y.
201286		St. s.	J. H. Randerson	48	32	68.6	17.8	7.0	Tow.	4		1904	New Baltimore, N. Y.	Do.
77398		St. s.	J. H. Riehl	39	27	63.4	16.0	7.2	Pas.	5		1900	Baltimore, Md.	Baltimore, Md.
203628		St. s.	J. H. SHEDDLE	6,924	5,476	530.0	56.2	32.0	Pas.	24	1,700	1906	Ecorse, Mich.	Marquette, Mich.
76222		St. o. bt.	J. H. Taylor	134	107	96.0	17.7	8.9	Frt.	3	30	1881	Rochester, N. Y.	Perth Amoy, N. J.
91256		St. s.	H. H. Upham, jr.	17	10	43.4	12.5	6.2	Tow.	2		1880	Buffalo, N. Y.	Duluth, Minn.
76884		St. s.	J. H. WADE	1,963	1,502	265.6	38.1	19.1	Pas.	15	600	1890	Cleveland, Ohio.	Cleveland, Ohio.
201190		St. s.	J. H. WILLIAMS	90	61	75.6	19.5	11.0	Tow.	9		1904	Newburgh, N. Y.	Albany, N. Y.

1 Formerly st. s. Minnie.

2 Formerly Hawaiian st. s. J. A. Cummins.

3 Formerly st. s. Herbert Moran.

4 Formerly st. s. J. C. Perrett.

5 Formerly st. s. James McGordon.

6 Formerly st. s.

(a) Italian.

(b) J. C. Watson.

(c) U. S. Q. M. D. Reynolds.

(d) J. D. Billard.

7 Formerly st. s.

(b) U. S. S. Rocket.

8 Formerly st. p. John Birkbeck.

9 Formerly (a) st. s. J. G. Nichols.

10 Formerly st. s. Reba.

11 Formerly st. s. M. R. Swan.

## MERCHANT STEAM VESSELS OF THE UNITED STATES—Continued.

Official No.	Signal letters.	Rig.	Name of vessel.	Gross tonnage.	Net tonnage.	Length.	Breadth.	Depth.	Service.	Crew.	Indicated horsepower.	When built.	Where built.	Home port (where permanent document issued).
						<i>Feet.</i>	<i>Feet.</i>	<i>Feet.</i>						
76201		St. s.	J. J. Evans	14	7	45.8	12.4	6.0	Tow.	3		1881	Tonawanda, N. Y.	Marquette, Mich.
75591		St. s.	J. J. Hagerman	42	21	67.4	16.4	8.6	Tow.	8		1872	Buffalo, N. Y.	Milwaukee, Wis.
77087		Ga. s.	J. J. Snellenburg	7	6	28.4	14.1	3.8	Msc.	2		1898	Atlantic City, N. J.	Somers Point, N. J.
77307		*St. p.	J. K. Davison	162	103	127.0	27.0	3.5	Drp.	12		1886	Pittsburg, Pa.	Pittsburg, Pa.
200966		Ga. s.	J. K. Sullivan	11	7	43.0	11.6	4.6	Msc.	1	20	1904	Fall River, Mass.	Newport, R. I.
203771		*St. p.	J. L. Dykes	38	38	84.7	14.0	3.0	Pas.	7	40	1906	Kingston, Tenn.	Chattanooga, Tenn.
77536	K. R. S. N.	St. s.	J. L. LUCKENBACH	4,920	3,192	428.9	47.7	18.3	Frt.	41	3,000	1886	Glasgow, Scotland	New York, N. Y.
76162		St. s.	J. L. Miner	23	11	63.7	13.8	6.5	Tow.	2		1880	Detroit, Mich.	Detroit, Mich.
203276		*Ga. p.	J. L. Peacock	11	11	60.0	16.0	2.8	Pas.	2		1906	Leavenworth, Ind.	Memphis, Tenn.
200479		St. s.	J. L. WEEKS	4,551	3,451	416.0	50.0	24.0	Pas.	21	1,500	1903	West Bay City, Mich.	Cleveland, Ohio.
76439		St. s.	J. L. Williams	51	25	67.4	16.4	9.2	Tow.	5		1883	Buffalo, N. Y.	Duluth, Minn.
76562		St. s.	J. L. Wyland	27	18	60.0	14.2	5.3	Feh.	8		1885	Vermilion, Ohio.	Erie, Pa.
76299		*St. p.	J. M. Bowell	94	94	130.6	22.9	4.3	Tow.	14		1882	Pittsburg, Pa.	Evansville, Ind.
76703		St. s.	J. M. Colman	79	50	71.5	12.4	7.4	Tow.	8	80	1887	Seattle, Wash.	Pt. Townsend, Wash.
77333		*St. p.	J. M. Grubbs	44	44	89.8	20.2	2.9	Pas.	12		1898	Deshi, Ohio	Cincinnati, Ohio.
77519	K. R. N. L.	St. s.	J. M. GURFREY	2,520	1,563	292.2	40.2	23.5	Frt.	22	1,300	1902	Camden, N. J.	Port Arthur, Tex.
77227		Ga. s.	J. M. HARVEY	22	17	55.2	13.5	4.9	Frt.	2		1896	Chicago, Ill.	Milwaukee, Wis.
77532		St. s.	J. M. JENES	4,644	3,381	414.0	50.0	28.0	Pas.	21	1,500	1902	Lorain, Ohio	Cleveland, Ohio.
77399		*St. p.	J. M. Linder	73	73	100.0	18.0	4.0	Tow.	12		1899	Paducah, Ky.	Memphis, Tenn.
77551		*Ga. p.	J. M. Thomas	13	13	60.0	15.8	2.6	Tow.	2		1902	Cincinnati, Ohio.	Port Arthur, Tex.
77553		St. s.	J. N. GILBERT	42	28	74.0	13.0	7.2	Pas.	5		1902	Scranton, Miss.	Memphis, Tenn.
77189		*St. p.	J. N. Harbin	142	142	154.0	34.0	4.0	Pas.	20		1896	Pittsburg, Pa.	Portland, Ore.
203949		*St. p.	J. N. Teal	513	459	160.0	34.4	5.4	Pas.	21	500	1907	Portland, Ore.	Portland, Ore.
77406		*St. p.	J. O. Coal	128	128	145.7	25.7	5.0	Tow.	14		1900	Cincinnati, Ohio.	Cincinnati, Ohio.
76226		St. p.	J. O. Henning	26	26	65.0	20.0	3.0	Fer.	3		1878	Hudson, Wis.	St. Paul, Minn.
77581		*St. p.	J. O. Watson	54	35	86.0	18.7	3.5	Pas.	3		1903	Brownsville, Pa.	Pittsburg, Pa.
77296		*St. p.	J. P. Light	718	409	176.1	35.4	5.9	Pas.	20		1898	Seattle, Wash.	St. Michael, Alaska.
77470		*Ga. p.	J. P. Lightner	8	8	40.0	12.6	3.0	Tow.	3		1899	Paducah, Ky.	Cincinnati, Ohio.
203472		St. s.	J. P. MANNING	58	39	63.3	17.3	9.0	Tow.	3		1906	Ferryburg, Mich.	Cleveland, Ohio.
77471		*St. p.	J. P. Schuh	117	112	107.0	29.0	4.4	Pas.	9		1901	Mobile, Ala.	Mobile, Ala.
76498		St. s.	J. P. Thomas	79	48	62.0	13.0	5.6	Oys.	5		1884	New Haven, Conn.	Greenport, N. Y.
77426		*St. p.	J. P. Williams	61	61	100.0	20.4	4.1	Pas.	9		1900	Bainbridge, Ga.	Pensacola, Fla.
202831		*St. p.	J. Q. Dickinson	143	143	135.5	24.5	5.1	Pas.	18		1906	Point Pleasant, W. Va.	Wheeling, W. Va.
203377		St. s.	J. Q. RIDDLE	6,832	5,376	532.0	56.0	31.0	Pas.	24	1,700	1906	Lorain, Ohio	Cleveland, Ohio.
201351		*St. p.	J. R. Gunn No. 2	61	61	85.0	16.0	3.0	Tow.	7	30	1904	Decatur, Ala.	Chattanooga, Tenn.
77346		*St. p.	J. R. McDonald	137	121	104.5	25.5	5.0	Frt.	10	150	1899	Stockton, Cal.	San Francisco, Cal.
77208		St. s.	J. R. Roberts	9	6	36.8	9.8	3.8	Tow.	2		1895	Seattle, Wash.	Pt. Townsend, Wash.
77138		St. s.	J. R. SPANKLE	4	23	58.7	16.2	7.5	Tow.	7		1894	Cleveland, Ohio.	Cleveland, Ohio.
77288		*St. p.	J. R. Wells	206	130	110.6	20.6	4.0	Frt.	20	168	1898	Tusculum, Mo.	St. Louis, Mo.
11203		St. s.	J. S. Blazier	87	62	74.4	17.4	9.0	Tow.	4		1867	East Saginaw, Mich.	Toledo, Ohio.
77313		St. s.	J. S. Crouse	82	72	80.7	16.8	7.5	Pas.	9		1898	Saugatuck, Mich.	Chicago, Ill.
77580		St. s.	J. S. KERFE	1,640	944	238.7	41.0	19.2	Pas.	18	600	1903	Buffalo, N. Y.	Duluth, Minn.
77135		St. s.	J. S. Lamson	17	10	43.5	14.0	4.0	Tow.	2		1894	Bordentown, N. J.	Philadelphia, Pa.
77111		*St. p.	J. S. Warden	485	365	172.4	28.0	8.5	Pas.	10		1863	Jersey City, N. J.	New York, N. Y.
76144		*St. p.	J. T. Davis	124	124	122.5	32.5	4.1	Fer.	4	75	1880	Grafton, Ill.	Burlington, Iowa.
201459		*St. p.	J. T. Hatfield	153	153	144.5	28.8	5.0	Tow.	10		1904	Point Pleasant, W. Va.	Cincinnati, Ohio.
77457		St. s.	J. T. HUTCHINSON	3,734	2,780	346.0	48.0	28.0	Pas.	21	1,300	1901	Cleveland, Ohio.	Cleveland, Ohio.
200980	K. T. D. P.	*St. p.	J. T. Morse	780	410	199.0	31.0	12.1	Pas.	27	600	1904	Boston, Mass.	Bath, Me.
77554		*St. p.	J. T. Reeder	54	54	98.0	19.0	3.0	Pas.	5		1902	Paducah, Ky.	Paducah, Ky.
77283		St. s.	J. T. Seelman	18	11	51.3	12.6	5.6	Tow.	5		1897	Solomons, Md.	Washington, D. C.
200543		St. s.	J. T. Sherman	89	52	76.5	20.5	9.2	Pas.	3		1903	Noank, Conn.	New Bedford, Mass.
76207		St. s.	J. V. Taylor	40	20	60.8	15.6	8.6	Pas.	5		1881	Buffalo, N. Y.	Grand Haven, Mich.
76895		St. s.	J. W. Bennett	81	40	87.7	17.4	9.2	Tow.	7		1876	Huron, Ohio.	Milwaukee, Wis.
77124		St. s.	J. W. Branning	31	15	54.3	13.6	5.0	Pas.	5		1894	Portsmouth, Va.	Elizabeth City, N. C.
76890		St. s.	J. W. Callister	35	24	60.4	13.6	5.7	Feh.	7		1890	Grand Haven, Mich.	Grand Haven, Mich.
75713		*St. s.	J. W. French	129	66	114.0	18.5	9.2	Feh.	23		1875	Damariscotta, Me.	Greenport, N. Y.
203376		*Ga. p.	J. W. G	7	7	31.5	8.0	3.0	Pas.	1		1906	Rock Island, Ill.	Rock Island, Ill.
77324		*St. p.	J. W. Hires	127	127	135.3	22.7	5.0	Pas.	24		1898	Columbus, Ga.	Apalachicola, Fla.
77493		*Ga. p.	J. W. Lewis	8	8	34.0	10.0	2.5	Pas.	2		1900	Markland, Ind.	Memphis, Tenn.
76413		St. s.	J. W. Parmelee	30	15	60.6	16.9	7.1	Pas.	4		1883	Saugatuck, Mich.	Grand Haven, Mich.
77247		*St. p.	J. W. Swayze	86	70	110.0	21.0	3.7	Frt.	9		1896	Jonesville, La.	New Orleans, La.
76111		St. s.	J. W. Thompson	17	8	47.0	13.0	6.0	Tow.	4		1880	Baltimore, Md.	Baltimore, Md.
76871		*St. p.	J. W. Van Sant	228	228	140.0	30.8	5.4	Tow.	17	324	1890	Leclaire, Iowa.	Rock Island, Ill.
76940		St. s.	J. W. Ward	40	29	63.9	16.2	7.8	Tow.	4		1891	Benton Harbor, Mich.	Marquette, Mich.
76136		St. s.	J. W. Westcott	18	9	41.5	11.9	5.3	Tow.	3		1880	Buffalo, N. Y.	Do.
76450		St. s.	J. W. Westcott	522	451	169.2	30.7	11.9	Frt.	14	250	1883	Marine City, Mich.	Milwaukee, Wis.
77538		St. s.	J. W. Wonson	108	74	82.4	25.4	7.5	Frt.	5		1802	Perth Amboy N. J.	New York, N. Y.
136345		St. s.	J. S. W. Holton	62	31	68.7	16.6	7.4	Tow.	5		1892	Philadelphia, Pa.	Philadelphia, Pa.
75594		St. s.	J. Alvah Clark	43	29	61.0	14.5	5.2	Pas.	4		1873	do.	Norfolk, Va.
77053		St. s.	J. Fred Lohman	98	49	82.2	20.5	9.5	Tow.	6		1892	Athens, N. Y.	New York, N. Y.
76651		St. s.	J. Howard Lowndes	72	36	75.0	18.9	6.5	Oys.	8		1886	South Norwalk, Conn.	Cold Spring, N. Y.
203155		St. s.	J. PIERPONT MORGAN	7,161	5,530	580.0	58.0	27.4	Frt.	19	1,800	1906	Chicago, Ill.	Duluth, Minn.
75381		St. s.	J. Warren Coulston	52	26	62.2	15.6	7.0	Tow.	5		1872	Philadelphia, Pa.	Hartford, Conn.
203219		*Ga. p.	J. C. & B.	13	5	63.7	14.0	3.6	Frt.	3		1906	Westwego, La.	New Orleans, La.
76157		St. s.	J. and G. H. Smith	42	21	67.0	17.5	5.5	Oys.	6		1880	Easthaven, Conn.	New Haven, Conn.
76827		*St. p.	Jacinto	235	182	145.0	32.0	3.5	Pas.	30	160	1898	Sacramento, Cal.	San Francisco, Cal.

1 Formerly German st. s. Saale.

2 Formerly st. s. H. A. Ballentine.

3 Formerly st. p. Eliza Hancock.

4 Formerly st. s. Eva M. Wall.



## MERCHANT STEAM VESSELS OF THE UNITED STATES—Continued.

Official No.	Signal letters.	Rig.	Name of vessel.	Gross tonnage.	Net tonnage.	Length.	Breadth.	Depth.	Service.	Crew.	Indicated horsepower.	When built.	Where built.	Home port (where permanent document issues).
76182		*St. p.	Jack Frost	350	350	165.0	30.0	5.4	Tow.	17	536	1881	Jeffersonville, Ind.	Cincinnati, Ohio.
12171		St. s.	Jack Jewett	44	22	64.4	16.0	8.5	Tow.	6		1864	Buffalo, N. Y.	New Haven, Conn.
77280		*St. p.	Jack Rabbit	96	72	98.0	21.0	2.5	Tow.	11		1897	Mount Sterling, Mo.	Memphis, Tenn.
201822	K. T. B. Q.	St. s.	JACK TWOXY	171	116	104.0	21.5	11.2	Tow.	6	600	1905	Camden, N. J.	Norfolk, Va.
77445		*St. p.	Jackson	47	47	102.2	22.1	2.4	Tow.	8		1900	Mobile, Ala.	Chicago, Ill.
77289		Ga. s.	Jacob Cookers	13	12	39.8	12.8	3.2	Oys.	3		1896	Patchogue, N. Y.	Patchogue, N. Y.
76921	K. H. W. J.	St. s.	Jacob Paulsen	97	48	82.0	19.0	9.0	Pa.	6		1890	Philadelphia, Pa.	Savannah, Ga.
77237		St. s.	Jacob M. Heath	41	28	57.2	16.6	6.0	Tow.	4		1896	Tottenville, N. Y.	New York, N. Y.
12881		St. s.	Jacob G. Neade	29	14	55.0	13.6	6.0	Tow.	3		1896	Philadelphia, Pa.	Boston, Mass.
76574		St. p.	Jacob H. Trumper	571	432	180.0	30.2	8.7	Pa.	17		1885	Greenpoint, N. Y.	New York, N. Y.
76390		St. p.	Jamaica	435	320	143.0	32.0	8.8	Fer.	6	550	1882	Wilmington, Del.	Do.
78922		St. s.	James Anderson	111	66	70.0	26.4	7.1	Frt.	1	31	1877	Boston, Mass.	Bath, Me.
77444		St. s.	JAMES BATTLE	188	123	116.0	25.2	13.0	Pa.	12	1,160	1900	Wyandotte, Mich.	Detroit, Mich.
80843		St. s.	James Beard	98	67	73.5	17.2	6.3	Fer.	3		1873	Anaahle, Mich.	Port Huron, Mich.
77101		St. s.	James Burns	25	17	52.8	13.0	5.6	Fsh.	7		1893	Buffalo, N. Y.	Erie, Pa.
76732		St. s.	James Byers	54	27	69.6	17.0	8.2	Tow.	3		1888	do.	Buffalo, N. Y.
76852		Ga. s.	James Carroll	11	10	36.0	13.4	8.9	Pa.	2		1885	Keyport, N. J.	New York, N. Y.
76241		St. s.	James Edwards	19	9	48.4	13.7	6.8	Tow.	3		1881	Jersey City, N. J.	Do.
77323		St. s.	JAMES GAYLEY	4,777	3,359	416.0	50.0	23.0	Pa.	22	1,450	1902	Cleveland, Ohio	Cleveland, Ohio.
76937		St. s.	James Hay	35	22	56.2	15.4	7.3	Pa.	4		1879	Buffalo, N. Y.	Chicago, Ill.
77091		St. s.	James Herron	44	22	65.0	15.7	7.8	Tow.	5		1893	Bordentown, N. J.	Burlington, N. J.
76931		Ga. y.	James Humphrey	9	9	35.0	15.3	3.4	Yot.	2		1886	Patchogue, N. Y.	Greenport, N. Y.
204182		St. p.	James John	114	59	90.0	28.0	6.1	Fer.	2	75	1907	St. Johns, Ore.	Portland, Ore.
14299		St. s.	James Kay	34	23	54.8	14.8	6.9	Tow.	3		1872	Philadelphia, Pa.	New York, N. Y.
75921		St. s.	James Laughlin	28	28	71.5	15.0	4.5	Tow.	5		1877	Pittsburg, Pa.	New Orleans, La.
203056		St. s.	JAMES LAUGHLIN	6,939	5,492	530.0	66.2	32.0	Frt.	27	1,800	1906	Ecorse, Mich.	Duluth, Minn.
77293		St. p.	James Lee	599	493	204.0	36.0	6.0	Pa.	38		1898	Jeffersonville, Ind.	Memphis, Tenn.
77416	K. Q. B. F.	St. s.	James Makee	301	137	111.0	25.5	9.5	Frt.	28	100	1879	Port Ludlow, Wash.	Honolulu, Hawaii.
76864		St. s.	Jas. McCouley	92	46	82.7	19.6	9.4	Tow.	7		1887	Camden, N. J.	Philadelphia, Pa.
76944		St. s.	James McDonough	49	24	66.2	17.3	7.6	Tow.	7		1899	Brooklyn, N. Y.	New York, N. Y.
110541		St. s.	James McWilliams	149	74	118.6	22.2	10.4	Tow.	9		1882	Newburgh, N. Y.	Do.
77205		*St. p.	James Moren	602	371	196.0	34.0	6.2	Tow.	35		1895	Pittsburg, Pa.	Pittsburg, Pa.
13937		St. s.	James Morgan	69	41	49.0	17.2	5.8	Tow.	5		1822	Poughkeepsie, N. Y.	New Haven, Conn.
77043		Ga. s.	James Morrissey	14	13	55.8	17.0	3.0	Mec.	1		1892	Bayport, N. Y.	Patchogue, N. Y.
200552		*Ga. p.	James R.	14	14	63.0	12.0	2.5	Pa.	1	15	1903	Higginsport, Ohio	Evansville, Ind.
78218		St. s.	James Roy	45	23	60.0	14.5	6.0	Tow.	4		1890	Philadelphia, Pa.	New York, N. Y.
90674		St. s.	James Smith, jr.	170	85	108.0	26.0	10.0	Tow.	12	620	1874	Newburgh, N. Y.	Newport News, Va.
204063		Ga. s.	James Thomas	7	7	32.0	6.5	2.5	Fer.	1		1907	Luxora, Ark.	Memphis, Tenn.
76954		St. s.	James Van Alst	19	9	43.7	13.2	6.0	Tow.	2		1891	Brooklyn, N. Y.	New York, N. Y.
75992		St. s.	James Watt	74	37	80.0	18.5	8.5	Tow.	5		1873	Chester, Pa.	New York, N. Y.
77236		St. s.	JAMES WATT	4,090	3,105	405.0	48.0	23.5	Pa.	23	2,000	1896	Cleveland, Ohio	Duluth, Minn.
77380		St. s.	James Woodley	92	45	80.8	21.0	9.9	Pa.	6		1899	East Boston, Mass.	Boston, Mass.
77134		St. p.	Jas. A. Carney	199	145	130.4	25.2	7.0	Pa.	10	600	1884	Mobile, Ala.	Mobile, Ala.
203390		*Ga. p.	James A. Doyle	9	9	48.3	8.3	2.0	Pa.	3		1904	Tyrone, Ky.	Louisville, Ky.
76229		St. s.	James A. Garfield	41	20	64.5	16.6	7.3	Tow.	1		1881	Athens, N. Y.	New York, N. Y.
76252		Ga. s.	James A. Garfield	8	8	38.0	12.0	3.0	Frt.	1		1881	Turtle Bayou, Tex.	Galveston, Tex.
126715		St. s.	Jas. A. Lawrence	86	43	79.0	20.0	9.0	Pa.	7		1891	Athens, N. Y.	New York, N. Y.
77128		St. s.	Jas. A. Morris	26	13	54.5	15.0	6.4	Tow.	2		1894	New Baltimore, N. Y.	Albany, N. Y.
80821		St. s.	James A. Quinn	42	21	62.1	16.5	9.3	Tow.	5		1881	Milwaukee, Wis.	Chicago, Ill.
77019		St. s.	JAMES B. COLGATE	1,713	1,318	306.0	38.0	24.0	Frt.	20	1,000	1892	West Superior, Wis.	Duluth, Minn.
86307		St. s.	JAMES B. EADS	3,746	2,970	400.5	42.8	24.3	Pa.	23	1,300	1894	Cleveland, Ohio	Do.
81373		St. s.	JAMES B. NELSON	2,234	1,571	320.0	42.0	25.0	Frt.	21	1,000	1892	Superior, Wis.	Do.
76557		St. s.	James B. Stephens	31	16	49.7	12.4	3.0	Tow.	1		1885	Portland, Ore.	Portland, Ore.
202867		St. s.	JAMES B. WOOD	7,159	5,744	514.0	54.0	27.1	Pa.	23	1,500	1906	West Bay City, Mich.	Cleveland, Ohio.
201821		St. s.	JAMES C. WALLACE	6,684	5,403	532.0	56.0	31.0	Frt.	25	2,000	1905	Lorain, Ohio	Duluth, Minn.
201961		St. s.	JAMES E. DAVIDSON	6,206	4,943	504.0	54.2	31.0	Frt.	24	2,000	1905	Ecorse, Mich.	Do.
77411		St. s.	James H. Clark	45	31	60.8	17.3	7.4	Tow.	7		1900	Buffalo, N. Y.	Tampa, Fla.
76657		St. s.	James H. Hogan	32	17	62.4	14.8	6.6	Tow.	3		1896	Jersey City, N. J.	New Haven, Conn.
77541		St. s.	JAMES H. HOYT	3,934	2,791	363.2	60.0	23.0	Pa.	24		1902	West Superior, Wis.	Duluth, Minn.
75114		St. s.	James H. Martin	54	37	72.1	15.1	8.2	Tow.	4		1869	Cleveland, Ohio	Grand Haven, Mich.
76581		St. s.	James H. Prentice	535	398	167.6	32.0	12.2	Frt.	12	600	1885	Trenton, Mich.	Chicago, Ill.
77589		St. s.	JAMES H. REED	5,598	4,125	448.0	52.2	29.0	Pa.	24	1,400	1903	Wyandotte, Mich.	Duluth, Minn.
76992		St. s.	James H. Richards	24	12	50.7	12.9	5.4	Tow.	4		1887	Washington, D. C.	Washington, D. C.
77261		St. s.	James H. Scott	20	13	42.0	14.0	5.7	Tow.	2		1897	Albany, N. Y.	Albany, N. Y.
76214		St. s.	James H. Shrigley	459	364	171.6	31.2	11.6	Frt.	13	350	1881	Milwaukee, Wis.	Detroit, Mich.
77409		St. s.	JAMES J. HILL	6,025	4,578	478.0	52.0	30.0	Pa.	24	1,300	1900	Lorain, Ohio	Duluth, Minn.
76851		St. s.	James J. Logan	34	17	52.3	14.8	6.8	Tow.	3		1899	Newburgh, N. Y.	Albany, N. Y.
120884		St. s.	James J. McGuiri	85	42	79.3	20.0	9.6	Tow.	4		1892	Brooklyn, N. Y.	New York, N. Y.
77080		St. s.	James J. Sweeney	28	17	51.7	13.2	5.5	Tow.	2		1893	Rondout, N. Y.	Do.
75761	J. Q. W. S.	St. p.	James M. Donahue	730	562	219.0	32.4	9.7	Fer.	13	290	1875	San Francisco, Cal.	San Francisco, Cal.
202057		St. s.	James M. Gifford	168	106	128.0	19.2	10.0	Fsh.	23		1905	Greenport, N. Y.	Greenport, N. Y.

1 Formerly st. s. Wesley Hawkins.

2 Formerly st. s. Kate Miller.

3 Formerly Hawaiian st. s. James Makee.

4 Formerly st. s. (a) Robert A. Packer.

5 Formerly st. s. (b) Cheektowaga.

6 Formerly st. s. Manhattan.

7 Formerly st. s. C. E. Everts.

8 Formerly st. s. W. H. Wolf.

9 Formerly st. s. Globe.

10 Formerly st. s. Washburn.

11 Formerly st. s. Fortuna.



## MERCHANT STEAM VESSELS OF THE UNITED STATES—Continued.

Official No.	Signal letters.	Rig.	Name of vessel.	Gross tonnage.	Net tonnage.	Length.	Breadth.	Depth.	Service.	Crew.	Indicated horsepower.	When built.	Where built.	Home port (where permanent document issued).
						Feet.	Feet.	Feet.						
75090		St. p.	James M. Waterbury	412	308	144.0	32.4	9.5	Fer.	6	650	1878	Wilmington, Del.	New York, N. Y.
202890		St. s.	James N. Knipe	100	74	69.1	22.8	9.6	Tow.	7	325	1906	Camden, N. J.	Philadelphia, Pa.
77213		St. s.	James O. Carter	26	17	58.6	13.6	6.4	Tow.	3		1896	Solomon Island, Md.	Washington, D. C.
76887		St. s.	Jas. P. Devney	27	17	64.0	14.8	5.4	Fsh.	2		1900	Ashtabula, Ohio	Sandusky, Ohio.
76183		St. s.	James P. Donaldson	521	425	185.0	30.4	12.0	Fri.	12	520	1890	Marine City, Mich.	Port Huron, Mich.
96415		*St. p.	James P. Pearson	45	45	76.0	30.0	3.0	Pas.	4		1898	Moline, Ill.	Rock Island, Ill.
201811		St. s.	JAMES P. WALSH	5,630	4,772	488.6	52.0	31.0	Pas.	24	2,000	1905	Toledo, Ohio	Cleveland, Ohio.
77566		St. s.	JAMES R. ELLIOTT	210	114	110.0	25.0	12.0	Pas.	10	175	1902	Port Huron, Mich.	Detroit, Mich.
76839		St. s.	James R. Langdon	2,044	1,550	240.0	42.0	23.4	Fri.	18	800	1899	Detroit, Mich.	Ogdensburg, N. Y.
203853		St. s.	JAMES R. SINCLAIR	71	36	73.0	18.5	10.2	Tow.	4	400	1907	Chicago, Ill.	Duluth, Minn.
203658		St. s.	JAMES S. DUNHAM	4,785	3,644	420.0	52.0	24.3	Pas.	24	1,800	1906	West Bay City, Mich.	Do.
162144		St. s.	James S. Higgins	382	249	141.8	34.2	11.1	Pas.	18		1903	Aberdeen, Wash.	San Francisco, Cal.
77434	K. Q. H. S.	St. s.	JAMES S. WHITNEY	2,707	2,100	278.5	43.0	20.0	Pas.	26	2,600	1900	Wilmington, Del.	Bath, Me.
14011		St. p.	James T. Brett	490	408	184.5	28.5	8.3	Pas.	15		1853	Keyport, N. J.	New York, N. Y.
77042		St. s.	James T. Furber	28	17	57.0	14.8	4.6	Pas.	3		1892	Kennebunk, Me.	Portland, Me.
77216		St. s.	Jas. T. Martin	47	32	56.0	15.0	8.0	Tow.	5		1896	Port Huron, Mich.	Duluth, Minn.
76818		St. s.	James W. Husted	43	21	66.5	16.5	7.0	Tow.	4		1875	Philadelphia, Pa.	New York, N. Y.
76737		St. o. b. t.	James W. Morse	132	105	95.6	18.0	8.8	Fri.	4		1898	Phoenix, N. Y.	Buffalo, N. Y.
110422		St. p.	James W. Wadsworth	85	42	118.0	18.7	8.8	Pas.	4		1890	Northport, N. Y.	New York, N. Y.
77242		*St. p.	JAMES Y. LOCKWOOD	390	390	165.4	33.0	4.5	Tow.	19	1,650	1896	McKees Rock, Pa.	St. Louis, Mo.
76414		St. s.	Jas. S. T. Stranahan	127	85	96.5	27.0	7.7	Fri.	6	25	1893	Athens, N. Y.	New York, N. Y.
76440		St. s.	Jamesburg	75	37	82.0	18.2	8.8	Tow.	6		1883	South Amboy, N. J.	Philadelphia, Pa.
76900		St. s.	Jamestown	118	59	90.0	22.2	9.8	Tow.	6	400	1890	Philadelphia, Pa.	New York, N. Y.
77127	K. L. V. J.	St. s.	JAMESTOWN	2,998	2,126	296.5	40.0	16.8	Pas.	68	3,197	1894	Chester, Pa.	Do.
203188		St. p.	JAMESTOWN	1,337	700	232.3	38.3	13.5	Pas.	50	2,000	1906	Newport News, Va.	Washington, D. C.
77484		St. y.	Jamie	8	5	42.8	8.6	3.6	Yct.	3		1901	Clayton, N. Y.	Oswego, N. Y.
127388	K. P. Q. D.	Ga. y.	Jane	26	26	46.2	17.2	4.7	Yct.	2		1899	Toms River, N. J.	New Orleans, La.
200070		*St. p.	Jane Austin	86	112.0	18.5	2.9	Pas.	7			1903	Knoxville, Tenn.	Chattanooga, Tenn.
75537	J. M. W. K.	St. p.	Jane Moseley	800	563	200.0	32.0	11.7	Pas.	24	250	1873	Brooklyn, N. Y.	Washington, D. C.
76135		St. s.	Jane Teed	11	9	43.2	10.5	3.6	Tow.	3		1890	Greenport, N. Y.	Camden, N. J.
201670		Ga. s.	Janice D. Pettis	13	8	40.5	13.8	3.2	Oys.	3		1905	Bridgeport, Conn.	Providence, R. I.
76904		St. s.	Jante	17	8	48.2	10.5	4.6	Tow.	4		1885	Buffalo, N. Y.	Georgetown, S. C.
202541		Ga. s.	Janie L.	7	5	38.2	11.8	4.3	Fri.	2		1905	Vanceboro, N. C.	Newbern, N. C.
200033		St. s.	Janie E. Smith	60	34	72.7	16.3	6.8	Pas.	6	60	1903	Ashtabula, Ohio	Dunkirk, N. Y.
202302		St. s.	Jannet L.	12	8	39.4	13.2	4.4	Tow.	2	30	1905	Seattle, Wash.	Pt. Townsend, Wash.
77175		Ga. s.	Jap	16	15	47.3	16.6	2.9	Oys.	2		1895	Bellport, N. Y.	Patchogue, N. Y.
201883		St. s.	Jap	21	21	65.0	11.0	3.9	Pas.	4	50	1905	La Crose, Wis.	La Crose, Wis.
75323		St. s.	Japan	1,239	932	310.0	32.6	14.0	Pas.	58	561	1871	Buffalo, N. Y.	Erle, Pa.
203733		Ga. y.	Japonica	66	45	80.4	14.5	7.8	Yct.	5		1906	Handsboro, Miss.	St. Louis, Mo.
77114		St. s.	Jared Darlington	57	28	65.6	17.3	7.6	Tow.	4		1893	Bordentown, N. J.	Philadelphia, Pa.
200230		*Ga. p.	Jarrett	12	10	54.3	9.8	2.7	Pas.	1		1903	Clarlington, Ohio	Wheeling, W. Va.
76909	K. N. V. T.	St. y.	JATHNIEL	140	70	116.0	18.7	11.2	Yct.	15	450	1899	East Boston, Mass.	New York, N. Y.
107507		St. s.	Jaunista	13	9	41.3	8.2	3.0	Pas.	2		1869	Marshall, Ore.	Cool Bay, Ore.
75117		St. s.	Jay Gould	840	523	213.8	33.9	11.5	Fri.	12	800	1869	Buffalo, N. Y.	Port Huron, Mich.
12958		St. s.	Jay C. Morse	99	69	77.7	17.6	9.4	Tow.	8		1867	do.	Marquette, Mich.
77266		St. y.	Jean	28	19	71.8	10.5	5.6	Yct.	3		1897	Bristol, R. I.	New York, N. Y.
204027		*Ga. p.	Jean W.	7	7	47.0	12.2	2.5	Pas.	1		1906	McGregor, Iowa	Memphis, Tenn.
202447		Ga. y.	Jean and Virginia	30	13	60.0	12.6	5.5	Yct.	2		1894	New York, N. Y.	Norfolk, Va.
203411		*Ga. p.	Jeanette	12	6	50.8	12.8	3.7	Fri.	3		1896	Donaldsonville, La.	New Orleans, La.
77079		St. s.	Jeanette	290	217	116.0	27.2	13.2	Whl.	41	120	1883	Benicia, Cal.	San Francisco, Cal.
76389	K. B. C. Q.	St. s.	Jeanie	1,071	862	186.3	37.9	18.8	Pas.	35	400	1883	Bath, Me.	Seattle, Wash.
77525		Ga. s.	Jeanie	19	13	43.8	13.5	5.0	Fri.	1		1902	Bridgeport, Conn.	Wilmington, Del.
77290		Ga. s.	Jeanne Crozier	8	8	28.5	12.3	4.0	Fri.	1		1898	Port Republic, N. J.	Somers Point, N. J.
201742		Ga. y.	Jeannette	17	10	44.0	11.3	3.4	Yct.	2	24	1905	Miami, Fla.	Charleston, S. C.
77356	K. P. C. M.	St. s.	JEFFERSON	3,723	2,392	351.8	42.0	17.0	Pas.	80	3,450	1899	Chester, Pa.	New York, N. Y.
77467		St. bge.	Jefferson	36	27	78.0	17.6	3.9	Fri.	3		1900	Norfolk, Va.	Norfolk, Va.
201073	K. S. T. P.	St. s.	Jefferson	1,615	895	207.0	40.0	22.7	Fri.	54	890	1904	Tacoma, Wash.	Pt. Townsend, Wash.
121025		St. s.	Jekyl Island	64	42	84.0	16.0	6.0	Pas.	4		1896	Peekskill, N. Y.	Brunswick, Ga.
201712	K. T. Q. N.	Ga. y.	Jemima F.	32	22	67.3	12.0	5.3	Yct.	4		1905	New York, N. Y.	New York, N. Y.
76776		Ga. s.	Jennie	8	7	31.6	12.4	3.8	Pas.	0		1875	Newport, R. I.	Providence, R. I.
76708		St. s.	Jennie	18	14	39.0	12.5	4.2	Tow.	3	38	1867	Benicia, Cal.	New London, Conn.
76718		St. s.	Jennie	127	69	99.5	22.3	8.6	Fri.	11	60	1888	Benicia, Cal.	San Francisco, Cal.
77253		St. s.	Jennie	20	14	45.8	12.0	6.7	Tow.	2		1897	East Boston, Mass.	Boston, Mass.
203127		*Ga. p.	Jennie	10	10	46.0	20.0	2.0	Fer.	1		1906	Chamberlain, S. Dak.	Sioux City, Iowa.
77217		St. s.	Jennie B.	48	9	76.0	14.0	3.7	Pas.	5		1896	New Orleans, La.	Brashear, La.
202030		St. y.	Jennie B.	30	18	55.0	12.6	4.3	Yct.	1	40	1905	Crittenden, Va.	Newport News, Va.
202537		Ga. s.	Jennie Barbour	93	63	110.0	28.0	4.5	Tow.	23		1905	Jeffersonville, Ind.	Brashear, La.
77140		Ga. s.	Jennie C.	7	5	28.0	13.5	3.5	Mso.	2		1894	Merrick, N. Y.	New York, N. Y.
203742		*Ga. p.	Jennie C.	17	9	57.0	11.0	2.5	Pas.	1	20	1906	Plaquemine, La.	Brashear, La.
202380		Ga. s.	Jennie Campana	6	6	26.5	6.5	3.5	Pas.	16		1905	Rock Island, Ill.	Rock Island, Ill.
76492		Ga. s.	Jennie Griffin	17	16	46.4	16.3	4.4	Fri.	2		1884	Benicia, Cal.	San Francisco, Cal.
77540		*Ga. p.	Jennie Lee	10	7	37.0	12.0	6.4	Pas.	0		1902	Poplar Bluff, Mo.	Memphis, Tenn.
76872		*St. p.	Jennie Louise	77	77	110.0	23.0	4.0	Pas.	8		1860	Patterson, La.	Brashear, La.
76614		Ga. s.	Jennie R.	12	10	39.0	16.3	3.8	Pas.	1		1886	Bayport, N. Y.	New York, N. Y.

1 Formerly \*st. p. H. A. Barnard.

\* Formerly st. p. Keyport.

\* Formerly st. p. Ripple.

4 Formerly ga. y. Coon.

\* Formerly st. s. Alma.

6 Formerly st. s. Feronia.

7 Formerly U. S. st. s. Wave.

## MERCHANT STEAM VESSELS OF THE UNITED STATES—Continued.

Official No.	Signal letters.	Rig.	Name of vessel.	Gross tonnage.	Net tonnage.	Length.	Breadth.	Depth.	Service.	Crew.	Indicated horsepower.	When built.	Where built.	Home port (where permanent document issues).
76042		St. s.	Jessie Watson	77	38	73.5	18.0	8.9	Pas.	9		1878	Camden, N. J.	New Orleans, La.
76676		St. s.	Jessie A. Desmond	14	7	48.5	10.3	5.2	Fah.	6		1887	Buffalo, N. Y.	Buffalo, N. Y.
77008		Ga. s.	Jessie A. Hupper	8	8	30.0	11.5	5.7	Fah.	1		1892	Bramen, Me.	Provincetown, Mass.
77247		Ga. s.	Jessie G. Logan	16	12	44.0	14.2	6.4	Frt.	6		1899	Eastport, Me.	Eastport, Me.
203887		Ga. s.	Jessie L. Smith	30	20	49.3	17.6	5.4	Oys.	4		1906	East Machias, Me.	New Haven, Conn.
77032		*St. p.	Jessie and Lizzie	53	29	68.0	21.0	3.0	Pas.	5		1892	Port Jefferson, N. Y.	Somers Point, N. J.
78098		St. s.	Jeremiah Smith	172	100	86.3	22.6	6.8	Pas.	6	95	1885	Atlantic City, N. J.	New Haven, Conn.
77429		St. y.	Jerome	9	6	40.2	9.8	4.2	Yct.	2		1900	West Haven, Conn.	New Haven, Conn.
75898		St. s.	Jerome B. King	97	66	72.6	21.3	9.1	Frt.	4		1878	Chicago, Ill.	Chicago, Ill.
203923		Ga. s.	Jerry	45	23	75.9	23.8	4.7	Frt.	3	70	1906	Brooklyn, N. Y.	New York, N. Y.
76637		Ga. s.	Jerry Brown	13	10	45.0	14.5	3.4	Oys.	2		1835	Biloxi, Miss.	Gulfport, Miss.
157996		*St. p.	Jersey	41	39	54.5	15.5	3.5	Tow.	2		1901	Bayport, N. Y.	Patchogue, N. Y.
13158		St. p.	Jersey City	982	842	192.0	34.0	13.0	Fer.	11	625	1882	Stoekton, Cal.	San Francisco, Cal.
204120		Ga. y.	Jessamine	57	47	81.5	14.5	6.6	Yct.	4		1907	Brooklyn, N. Y.	New York, N. Y.
106753		St. s.	Jesse	81	22	106.0	23.4	5.4	Pas.	17		1890	Port Jefferson, N. Y.	Do.
78901		St. s.	Jesse Enos	23	16	54.8	14.0	5.4	Fah.	3		1888	Madisonville, La.	New Orleans, La.
77302		St. s.	JESSE SPALDING	1,043	866	220.0	40.0	14.0	Pas.	16	800	1899	Ashabula, Ohio.	Cleveland, Ohio.
78090		St. s.	Jesse Tyson	27	13	57.8	15.0	6.2	Pas.	5		1890	West Bay City, Mich.	Chicago, Ill.
78303		St. s.	Jesse H. Farwell	1,200	997	212.3	35.6	19.6	Frt.	15	600	1890	Baltimore, Md.	Baltimore, Md.
46844		Ga. s.	Jessie	201	201	126.7	25.0	9.3	Frt.	5		1900	Gibraltar, Mich.	Buffalo, N. Y.
78889		St. y.	Jessie	43	29	85.5	13.3	5.8	Yct.	6		1890	Chaumont, N. Y.	Oswego, N. Y.
77376		Ga. s.	Jessie	9	9	34.6	11.4	3.4	Msc.	1		1899	Port Jefferson, N. Y.	Savannah, Ga.
77424		Ga. s.	Jessie	14	9	47.0	11.8	4.0	Fah.	3		1894	Northport, N. Y.	Cold Spring, N. Y.
77482		St. s.	Jessie	16	10	39.0	7.8	4.0	Tow.	1		1896	Providence, R. I.	Bristol, R. I.
77515		Ga. s.	Jessie	28	24	62.0	18.5	4.6	Frt.	6		1902	Oshkosh, Wis.	Milwaukee, Wis.
77535		Ga. s.	Jessie	7	7	37.0	12.9	3.3	Msc.	1		1898	Biloxi, Miss.	New Orleans, La.
80007		St. s.	Jessie	31	21	60.0	13.6	5.6	Tow.	4		1882	Brooklyn, N. Y.	New York, N. Y.
100787	K. S. G. C.	*St. y.	Jessie	63	42	88.0	15.2	8.5	Yct.	8		1903	Philadelphia, Pa.	Do.
76834		*St. p.	Jessie B	78	78	121.0	21.6	4.3	Pas.	3		1891	New York, N. Y.	Providence, R. I.
76308		*St. p.	Jessie Bill	60	60	90.9	15.0	3.5	Tow.	5		1882	Dubuque, Iowa	Faducan, Ky.
76590		St. s.	Jessie Clayton	56	28	72.0	18.0	6.2	Oys.	6		1885	Wabasha, Minn.	Peoria, Ill.
200443		St. s.	Jessie Hawkins	71	48	75.0	13.5	4.2	Pas.	2	45	1903	Norwalk, Conn.	New York, N. Y.
77497		Ga. s.	Jessie Lewis	18	13	57.0	16.0	4.5	Msc.	2		1901	Portland, Ore.	Portland, Ore.
77951		Ga. s.	Jessie Matsen	32	31	55.0	18.2	4.6	Msc.	2		1893	Quincy, Va.	Newport News, Va.
76437		St. y.	Jessie N	19	12	56.2	10.0	4.1	Yct.	2		1893	San Francisco, Cal.	San Francisco, Cal.
77219		Ga. s.	Jessie R	30	19	61.5	15.8	4.6	Oys.	4		1896	Alexandria Bay, N. Y.	Cape Vincent, N. Y.
127349		*St. p.	Jewel	49	49	102.0	17.0	3.6	Pas.	14		1899	Patchogue, N. Y.	New Haven, Conn.
77092		*St. p.	Jewel	201	201	150.0	27.0	4.7	Pas.	16		1883	Golconda, Ill.	Memphis, Tenn.
200734		St. s.	Jewel	9	7	43.9	7.8	3.5	Pas.	4		1904	Evansville, Ind.	Evansville, Ind.
203065		*St. p.	Jewel	32	32	81.3	17.3	3.1	Frt.	12		1906	Georgetown, S. C.	Georgetown, S. C.
203438		*St. p.	Jewel	81	81	116.0	22.6	4.7	Pas.	11		1906	Trinity, La.	Brashear, La.
203555		Ga. s.	Jewel	14	9	31.0	13.0	3.0	Frt.	1		1906	Clarington, Ohio	Wheeling, W. Va.
203882		Ga. s.	Jeweiler	13	8	37.9	9.9	3.7	Pas.	1		1907	Mandarin, Fla.	Jacksonville, Fla.
203902	K. V. Q. W.	St. s.	Jim Butler	642	343	180.0	38.0	12.6	Frt.	15	350	1906	Ballard, Wash.	Seattle, Wash.
76250		*St. p.	Jim Brown	153	153	135.0	24.2	4.0	Tow.	15		1881	Aberdeen, Wash.	San Francisco, Cal.
76178		*St. p.	Jim Leighton	100	109	119.5	30.1	3.6	Pas.	5		1890	Pittsburg, Pa.	Pittsburg, Pa.
77146		St. s.	Jim Pullar	39	19	61.5	15.4	8.0	Tow.	3		1894	Sioux City, Iowa	Sioux City, Iowa.
75898		*St. p.	Jim Wood	525	402	169.0	32.2	5.8	Tow.	30		1885	Sault Ste. Marie, Mich.	Marquette, Mich.
77249		*St. p.	Jim T. Duffy, jr.	97	57	120.0	26.0	3.8	Tow.	14		1897	Pittsburg, Pa.	Pittsburg, Pa.
77531		St. s.	Jimmie	21	14	63.0	14.5	5.7	Pas.	4		1902	Jeffersonville, Ind.	Evansville, Ind.
76138		St. s.	Jimmy	11	8	33.8	12.0	5.2	Wat.	2		1890	Mobile, Ala.	Galveston, Tex.
76231		St. s.	Jocana	143	102	112.0	25.0	7.3	Frt.	6	290	1881	Newark, N. J.	Philadelphia, Pa.
204186		*Ga. p.	Jocyleona	10	10	59.5	11.1	2.0	Pas.	3	15	1907	Marous Hook, Pa.	Newark, N. J.
76535		St. s.	Joe	18	12	44.5	10.0	4.0	Tow.	5		1884	Knoxville, Tenn.	Chattanooga, Tenn.
77560		*St. p.	Joe Blrg	97	97	124.0	28.0	3.7	Pas.	7		1902	Vanduse, Ark.	New Orleans, La.
76351		St. s.	Joe Call	31	15	47.0	14.0	5.5	Tow.	3		1882	Franklin, La.	Brashear, La.
76756		*St. p.	Joe Fowler	358	356	182.0	31.6	5.5	Pas.	32	520	1888	Essex, Mass.	Boston, Mass.
76513		St. s.	Joe Harris	66	33	72.5	17.5	10.0	Tow.	7		1873	Jeffersonville, Ind.	Evansville, Ind.
203867		*Ga. p.	Joe Hooker	12	12	48.0	12.5	2.8	Tow.	3		1907	Cleveland, Ohio.	Cleveland, Ohio.
202134		Ga. s.	Joe Leppert	14	13	32.1	15.3	4.4	Msc.	1		1903	Vincennes, Ind.	Evansville, Ind.
77271		Ga. s.	Joe Pinkett	16	11	45.6	11.8	4.4	Msc.	3		1897	Newark, N. J.	Newark, N. J.
77238		*St. p.	Joe Wheeler	131	131	155.8	33.5	3.5	Pas.	22	160	1898	New York, N. Y.	New York, N. Y.
203908		St. s.	JOE S. MORROW	4,895	3,806	420.0	52.0	28.0	Pas.	21	1,500	1907	Chattanooga, Tenn.	Chattanooga, Tenn.
202560		*St. s.	Johan Poulsen	650	423	179.1	39.1	13.5	Frt.	8		1905	Lorain, Ohio.	Duluth, Minn.
203972	K. V. O. P.	*St. p.	Johan A	13	13	61.8	11.0	7.3	Tow.	5		1906	Everett, Wash.	San Francisco, Cal.
202736		St. s.	John Arbuckle	207	114	95.0	25.3	12.6	Tow.	8		1906	Salvia, Ky.	Louisville, Ky.
76137		St. p.	John Bertram	390	390	180.0	34.0	6.6	Fer.	14	742	1880	Noank, Conn.	New York, N. Y.
201031		St. s.	John Campbell	88	49	64.0	18.0	8.0	Tow.	5	130	1904	Jeffersonville, Ind.	Calro, Ill.
200089		St. s.	JOHN CREBAR	1,550	955	241.0	41.0	15.6	Pas.	19	600	1903	Perth Amboy, N. J.	New York, N. Y.
77334		*St. p.	John Cudahy	819	481	192.3	32.6	5.0	Pas.	32	240	1898	Chicago, Ill.	Duluth, Minn.
77406		St. s.	John Cudahy	107	60	85.5	21.2	10.3	Tow.	9	259	1900	Unalaska, Alaska	St. Michael, Alaska.
76418		St. s.	John Denessen	39	15	75.0	15.5	6.0	Pas.	3		1883	Ballard, Wash.	Pt. Townsend, Wash.
													Fort Howard, Wis.	Milwaukee, Wis.

1 Formerly \*st. p. Dude.  
 2 Formerly st. s. Alice.  
 3 Formerly st. s. William H. Beaman.

4 Formerly st. y. (a) Inla.  
 (b) Issaquena.  
 5 Formerly \*st. p. City of Golconda.

## MERCHANT STEAM VESSELS OF THE UNITED STATES—Continued.

Official No.	Signal letters.	Rig.	Name of vessel.	Gross tonnage.	Net tonnage.	Length.	Breadth.	Depth.	Service.	Crew.	Indicated horsepower.	When built.	Where built.	Home port (where permanent document issued).
						Feet.	Feet.	Feet.						
77430		St. s.	John Desmond	44	30	60.8	16.3	6.4	Fah.	10		1900	Buffalo, N. Y.	Buffalo, N. Y.
76282		St. s.	John Dippel	28	28	60.0	14.6	5.0	Tow.	4		1881	Pittsburg, Pa.	Pittsburg, Pa.
77530		St. s.	John Douglass	52	35	62.5	17.6	7.5	Tow.	4		1902	Tottenville, N. Y.	New York, N. Y.
77485		St. s.	John Duff	22	15	48.0	13.8	5.0	Tow.	6		1901	Athens, N. Y.	Do.
76960		St. s.	John Duncan	1,267	997	225.2	37.8	16.7	Fr't.	15	800	1891	Green Bay, Wis.	Duluth, Minn.
77469		St. p.	JOHN ENGLIS	1,022	643	180.4	37.3	14.2	Fr't.	6		1901	Newburgh, N. Y.	New York, N. Y.
77226		St. s.	JOHN ERICSSON	3,200	2,378	390.0	48.0	27.0	Fr't.	23	2,000	1896	Superior, Wis.	Duluth, Minn.
202050		St. y.	John Exton, jr.	8	6	38.3	8.0	3.8	Yct.	20		1904	Trenton, N. J.	Burlington, N. J.
77400		St. s.	John Fleming	164	111	97.1	24.0	10.3	Tow.	9	700	1899	Jersey City, N. J.	New York, N. Y.
76008		Ga. s.	John Fox	8	7	32.9	13.3	3.4	Msd.	1		1899	New York, N. Y.	Do.
13176		St. s.	John Fuller	79	45	78.0	18.3	8.6	Tow.	6		1864	Philadelphia, Pa.	Do.
135471	K. D. P. B.	St. s.	John Garrett	88	44	90.4	19.4	9.1	Tow.	8		1880	Newburgh, N. Y.	Do.
77563		St. s.	John Glen	40	27	67.5	16.9	7.0	Tow.	3		1902	Athens, N. Y.	Bridgeport, Conn.
76564		Ga. s.	John H.	13	12	34.2	14.1	4.1	Fah.	2		1885	Glanwood, N. Y.	Greenport, N. Y.
77003		St. s.	John Harlin	79	48	95.0	19.4	7.4	Tow.	6		1891	Charleston, S. C.	New York, N. Y.
76879		St. s.	John Harper	1,951	1,632	296.0	40.0	20.8	Fr't.	16	1,025	1890	West Bay City, Mich.	Cleveland, Ohio.
77585		St. s.	John Helder	10	6	38.1	8.4	2.6	Pas.	2		1903	Buffalo, N. Y.	Buffalo, N. Y.
77503		Ga. s.	John Keeley, jr.	11	10	40.0	12.7	3.7	Fah.	1		1901	Patchogue, N. Y.	Patchogue, N. Y.
204106		St. s.	JOHN KELDERHOUSE	100	70	71.8	20.1	10.5	Tow.	3		1907	Buffalo, N. Y.	Buffalo, N. Y.
77442		St. s.	John Lain, jr.	12	8	46.6	11.9	4.7	Fah.	4		1890	Kewaunee, Wis.	Milwaukee, Wis.
77583		St. s.	JOHN LAMBERT	1,550	929	241.0	41.0	15.6	Pas.	18	600	1908	Chicago, Ill.	Duluth, Minn.
76094		St. s.	John Leatham	75	38	80.0	17.0	8.5	Tow.	6		1878	Sturgeon Bay, Wis.	Milwaukee, Wis.
76330		St. s.	John Lee	41	20	55.3	15.5	7.6	Tow.	6		1882	Brooklyn, N. Y.	New York, N. Y.
24368		St. s.	John Lenox	225	140	149.0	25.5	8.7	Fah.	9		1864	Do.	Do.
200344		Ga. s.	John Leonard	19	14	45.0	15.0	5.6	Fah.	0	15	1903	Atlantic City, N. J.	Somers Point, N. J.
77920		Ga. s.	John Lundy	27	25	59.0	16.5	5.1	Oys.	1		1892	Tottenville, N. Y.	New York, N. Y.
77571		St. s.	John McCracken	122	52	82.6	22.0	8.4	Pas.	7		1902	Ballard, Wash.	Portland, Oreg.
200721		Ga. s.	John Mack	13	5	46.0	12.5	3.0	Fah.	4		1904	Reedville, Va.	Tappan, Va.
202011		St. s.	John Mahar	20	14	44.9	12.4	6.4	Tow.	2		1905	Tonawanda, N. Y.	Buffalo, N. Y.
75452		St. s.	John Martin	20	12	57.2	13.5	6.0	Tow.	4		1871	Algonac, Mich.	Duluth, Minn.
203943		St. s.	JOHN MITCHELL	4,468	3,246	420.0	52.0	23.0	Fr't.	24	1,400	1907	St. Clair, Mich.	Detroit, Mich.
76049		St. s.	John Navagh	19	9	46.6	13.4	6.3	Tow.	4		1883	Buffalo, N. Y.	Duluth, Minn.
77373		St. s.	John Nichols	119	81	84.8	22.7	9.8	Pas.	7	450	1899	Athens, N. Y.	New York, N. Y.
76870		St. s.	John Oades	1,454	1,225	212.0	36.6	22.0	Pas.	14	1,627	1890	Detroit, Mich.	Chicago, Ill.
10214		St. s.	John Otis	301	254	148.7	27.4	10.5	Fr't.	14	400	1864	Chicago, Ill.	Grand Haven, Mich.
76818		St. s.	John Owen	2,127	1,609	281.0	41.0	20.0	Pas.	18	975	1889	Wyandotte, Mich.	Detroit, Mich.
77186		St. c. bt.	John Owens	129	105	90.4	15.7	5.5	Fr't.	6	60	1893	Canajoharie, N. Y.	Buffalo, N. Y.
200141		Ga. s.	John P.	14	9	40.7	12.5	4.6	Tow.	1		1903	Shelton, Wash.	Tacoma, Wash.
77410		St. s.	John Perew	20	14	41.7	13.2	6.2	Tow.	2		1900	Buffalo, N. Y.	Buffalo, N. Y.
76798		St. s.	John Plankinton	1,821	1,461	267.0	40.9	21.0	Fr't.	19	750	1889	West Bay City, Mich.	Chicago, Ill.
76756		St. s.	John Pridgeon, jr.	1,173	836	221.5	36.3	14.0	Fr't.	15		1875	Detroit, Mich.	Buffalo, N. Y.
127259		St. s.	John Roberts	355	288	133.3	31.0	7.6	Fr't.	6	412	1899	Detroit, Ohio.	Milwaukee, Wis.
202619		St. p.	John Ross	94	94	121.0	22.0	4.5	Pas.	9	75	1905	Chattanooga, Tenn.	Chattanooga, Tenn.
76763		St. s.	John Rugee	1,216	950	216.5	35.1	18.7	Fr't.	15	647	1888	Milwaukee, Wis.	Ogdensburg, N. Y.
136729		St. s.	John Rugee	99	67	78.6	20.7	10.2	Pas.	6		1899	Port Richmond, N. Y.	New York, N. Y.
203495		Ga. p.	John Rumsey	12	12	40.0	11.0	2.0	Pas.	1	14	1908	Gilbertsville, Ky.	Paducah, Ky.
76883		St. s.	John Schroeder	372	267	154.8	20.8	11.8	Fr't.	12	793	1890	Sheboygan, Wis.	Grand Haven, Mich.
136772	K. P. M. J.	St. s.	JOHN SCULLY	413	209	136.0	26.1	15.5	Pas.	16	1,000	1899	Camden, N. J.	Grand Haven, Mich.
77587	K. S. N. F.	St. s.	JOHN SHARPLES	1,614	919	255.0	41.0	18.0	Pas.	18	900	1903	West Superior, Wis.	Duluth, Minn.
202910		St. s.	JOHN SHERWIN	7,159	5,744	514.0	64.0	27.1	Pas.	23	1,500	1906	West Bay City, Mich.	Cleveland, Ohio.
76588		St. s.	John Smith	14	10	50.0	11.0	5.5	Pas.	5		1876	Manistee, Mich.	Dunkirk, N. Y.
76416		St. s.	John Sparks	22	11	46.1	14.5	5.9	Tow.	3		1883	Tottenville, N. Y.	New York, N. Y.
202494		St. s.	JOHN STANTON	6,129	4,668	504.0	64.0	30.0	Pas.	20	1,600	1905	Lorain, Ohio	Cleveland, Ohio.
13185		St. p.	John Sylvester	495	338	193.0	30.0	9.0	Pas.	11	484	1866	Jersey City, N. J.	Bridgeport, Conn.
75094		St. s.	John Taxis	22	11	52.5	13.2	6.1	Tow.	3		1869	Chester, Pa.	Norfolk, Va.
76761		St. s.	John Torrent	18	9	50.0	12.0	5.5	Tow.	4		1875	Muskegon, Mich.	Marquette, Mich.
202900		St. s.	JOHN WEAVER	1,769	1,203	216.2	45.2	18.9	Ice.	41	5,000	1906	Philadelphia, Pa.	Philadelphia, Pa.
77176	K. M. G. V.	St. s.	John Wise	251	171	124.0	28.0	10.9	Fr't.	14		1895	Essex, Mass.	New York, N. Y.
77259		St. s.	John A. Allber	32	18	73.0	14.2	5.4	Pas.	3		1897	Saugatuck, Mich.	Grand Haven, Mich.
77224		St. s.	John A. Bouker	119	80	84.3	21.8	10.6	Pas.	5	415	1896	Noank, Conn.	New York, N. Y.
76628		St. s.	John A. Dash	13	6	52.0	12.0	4.5	Fah.	6	40	1880	Erie, Pa.	Erie, Pa.
77579		St. s.	John A. Hart No. 2	6	6	45.0	8.0	1.0	Tow.	2	30	1903	Chattanooga, Tenn.	Chattanooga, Tenn.
77542	K. R. V. C.	St. s.	JOHN A. HUGHES	157	107	90.0	20.5	10.8	Tow.	8	500	1902	Camden, N. J.	Philadelphia, Pa.
203748		St. p.	John A. Patten	228	228	167.0	34.5	6.4	Pas.	32		1906	Jefferson, Ind.	Chattanooga, Tenn.
75461		St. p.	John A. Wood	687	687	198.0	40.0	7.0	Tow.	50		1870	Pittsburg, Pa.	Pittsburg, Pa.
91857		St. s.	John B. Breyman	59	40	71.0	18.0	9.5	Tow.	5		1885	Mantolow, Wis.	Toledo, Ohio.
77463	K. Q. T. F.	St. s.	John B. Collins	325	238	117.3	22.8	10.9	Pas.	4	250	1901	Tottenville, N. Y.	Perth Amboy, N. J.
77559		St. s.	JOHN B. COWLE	4,731	3,911	420.0	60.2	24.0	Fr't.	21	2,100	1902	Port Huron, Mich.	Cleveland, Ohio.
76878	St. c. bt.	St. s.	John B. Dallas	127	91	92.7	17.7	8.7	Fr't.	3		1890	Lookport, N. Y.	New York, N. Y.
77037		St. s.	JOHN B. KETCHUM 2d.	908	779	193.4	40.5	13.0	Pas.	16	500	1892	Toledo, Ohio.	Port Huron, Mich.
77212		St. s.	John B. Patton	39	27	54.4	15.5	7.0	Tow.	3		1896	Tuckerton, Pa.	Philadelphia, Pa.
77173		St. s.	JOHN B. TREVOR	1,713	1,318	308.0	38.0	24.0	Fr't.	20	1,100	1895	West Superior, Wis.	Duluth, Minn.
77326		St. p.	JOHN C. BARR	546	315	144.0	28.2	4.8	Pas.	25		1888	Unalaska, Alaska	Duluth, Alaska.

<sup>1</sup> Formerly st. s. E. Luckenbach.

<sup>2</sup> Formerly st. s. Transit.

<sup>3</sup> Formerly st. s. G. J. Truesdell.

<sup>4</sup> Formerly st. s. City of Rossford.

<sup>5</sup> Formerly st. s. {a Edward T. Dalzell.  
{b Chas. R. Norman.

<sup>6</sup> Formerly st. s. Echo.

<sup>7</sup> Formerly st. s. Marinette.

<sup>8</sup> Formerly \*st. p. {a John C. Barr.

{b British John C. Barr.

† Composite.

## MERCHANT STEAM VESSELS OF THE UNITED STATES—Continued.

Official No.	Signal letters.	Rig.	Name of vessel.	Gross tonnage.	Net tonnage.	Length.	Breadth.	Depth.	Service.	Crew.	Indicated horsepower.	When built.	Where built.	Home port (where permanent document issues).
						Feet.	Feet.	Feet.						
76230		St. s.	John C. Bradley	45	22	66.0	17.0	7.7	Tow.	4		1881	Philadelphia, Pa.	Philadelphia, Pa.
76204		St. s.	John C. Gault	591	451	218.0	32.0	12.8	Frt.	10	550	1881	Buffalo, N. Y.	Rochester, N. Y.
76206		St. s.	John C. Mallonee	34	17	62.1	15.2	6.5	Pas.	5		1882	Baltimore, Md.	Brunswick, Ga.
77292		St. s.	John C. Mann	33	16	60.0	15.5	6.9	Tow.	3		1898	Ashland, Wis.	Grand Haven, Mich.
80777		St. s.	John C. Pringle	474	389	173.5	20.7	12.0	Frt.	13	450	1890	Detroit, Mich.	Detroit, Mich.
95227		St. s.	John D. Dalley	79	54	75.9	18.0	9.6	Tow.	5		1873	Chester, Pa.	New York, N. Y.
76571		St. s.	John D. Dewar	52	41	72.0	15.5	7.0	Pas.	4	35	1885	Ludington, Mich.	Chicago, Ill.
76751		St. s.	John D. Schoonmaker	56	38	82.5	17.9	7.0	Tow.	4		1898	Rondout, N. Y.	Albany, N. Y.
76740		St. s.	John E. Berwind	75	37	80.6	18.2	8.1	Tow.	8		1888	Newburgh, N. Y.	Perth Amboy, N. J.
76705		St. s.	John E. Monk	36	18	66.4	16.4	6.8	Tow.	4		1887	Sandusky, Ohio	Sandusky, Ohio.
19034		St. p.	John E. Moore	135	84	113.6	20.7	7.8	Tow.	5	325	1853	Hoboken, N. J.	New York, N. Y.
77578		Na. s.	John F. Bell	12	9	43.5	11.8	3.2	Msc.	2		1903	Morehead City, N. C.	Beaufort, N. C.
201352		St. p.	John F. Caples	192	157	100.0	30.5	7.0	Fer.	3	75	1904	Portland, Ore.	Portland, Ore.
76645		St. s.	John F. Eddy	1,678	1,252	259.2	37.6	20.0	Frt.	17	600	1886	Detroit, Mich.	Niagara Falls, N. Y.
77587		*St. p.	John F. Klein	123	78	121.5	23.0	4.3	Tow.	11		1902	Brownsville, Pa.	Pittsburg, Pa.
200587	K. S. T. R.	St. s.	John F. Lewis	157	107	90.0	20.5	10.8	Tow.	8	500	1904	Garden, N. J.	Philadelphia, Pa.
77449		St. s.	John F. May	62	42	76.3	17.6	6.8	Tow.	9		1900	Manitowoc, Wis.	St. Louis, Mo.
76877		St. s.	John F. Smith	235	142	128.0	24.0	9.0	Fer.	5	265	1890	Wilmington, Del.	Philadelphia, Pa.
77543		St. s.	John G. Chandler	110	56	91.0	20.2	11.4	Tow.	8		1902	Bath, Me.	Boston, Mass.
76858		St. p.	John H. BRINCKERHOFF	334	225	111.0	27.3	11.5	Frt.	12		1889	Newburgh, N. Y.	New York, N. Y.
76424		St. s.	John H. Cordts	194	97	114.5	25.0	10.5	Tow.	12	850	1883	do.	Albany, N. Y.
77164	K. M. W. D.	St. s.	John H. ESTILL	243	121	117.9	23.0	13.0	Pit.	7	600	1894	Newport News, Va.	Savannah, Ga.
76635		St. s.	John H. Hudler	24	12	67.0	13.3	4.9	Tow.	3		1886	Kingston, N. Y.	New York, N. Y.
77021		St. s.	John H. Jeffrey, jr.	12	6	41.7	12.0	7.5	Tow.	3		1892	Duluth, Minn.	Duluth, Minn.
203529		St. s.	John H. Kirby	99	55	82.0	17.0	3.2	Yct.	9		1902	Chicago, Ill.	Port Arthur, Tex.
76870		Ga. y.	John H. Small	54	28	65.0	18.3	4.4	Pas.	5	80	1906	Manteo, N. C.	Elizabeth City, N. C.
75787		St. p.	John H. Starrett	904	674	202.0	32.1	11.5	Pas.	20		1865	Baltimore, Md.	New York, N. Y.
76949		St. s.	John H. Sternett	29	29	70.2	13.3	5.5	Pas.	9		1875	Lynchburg, Tex.	Galveston, Tex.
77298		St. s.	John I. Brady	118	59	96.8	21.0	9.4	Pas.	12	200	1891	Baltimore, Md.	Port Arthur, Tex.
203995		St. s.	John I. BRADY	72	49	72.0	17.0	8.1	Tow.	5		1897	Philadelphia, Pa.	Philadelphia, Pa.
77456		St. s.	John I. Clark	50	44	62.0	15.5	6.5	Tow.	3		1907	Solomons, Md.	Norfolk, Va.
77153		St. s.	John J. HAGAN	4,805	3,298	416.0	50.0	28.0	Pas.	22	1,700	1901	Cleveland, Ohio.	Cleveland, Ohio.
200463		St. s.	John J. Hague	26	19	45.8	13.6	5.7	Tow.	4		1894	Philadelphia, Pa.	Philadelphia, Pa.
77238		*St. p.	John J. Healy	46	31	71.1	16.8	7.0	Tow.	4		1903	New Baltimore, N. Y.	New York, N. Y.
77170		St. s.	John J. McWILLIAMS	450	241	175.0	36.0	5.3	Pas.	30	175	1896	St. Michael, Alaska.	St. Michael, Alaska.
130021		St. s.	John J. White	3,400	2,808	352.0	44.8	22.8	Frt.	20	1,100	1895	West Bay City, Mich.	Buffalo, N. Y.
77419		St. s.	John K. Cowen	13	7	42.8	12.6	4.0	Tow.	2		1872	New York, N. Y.	New York, N. Y.
77546		St. s.	John K. Gilkinson	108	109	105.0	21.5	10.3	Tow.	17	350	1900	Baltimore, Md.	Baltimore, Md.
200332		St. s.	John L. Inglis	108	74	80.1	21.8	10.0	Pas.	5		1902	Tottenville, N. Y.	New York, N. Y.
76930		St. s.	John L. Lawrence	98	67	93.3	21.8	9.4	Pas.	10		1903	Scranton, Miss.	Cedar Keys, Fla.
76654		St. p.	John M. Cole	229	150	157.8	21.2	10.6	Fsh.	23		1877	New London, Conn.	Greenport, N. Y.
200703		St. s.	John M. HUTCHINSON	318	217	130.0	39.6	5.0	Frt.	12	133	1886	Charleston, S. C.	Greentown, S. C.
203204		St. s.	John M. MCKECHY	90	45	75.0	20.8	9.3	Fsh.	12		1893	Buffalo, N. Y.	Buffalo, N. Y.
201099		St. s.	John M. MCKECHY	732	443	161.0	37.1	11.0	Frt.	11	350	1906	Ecorse, Mich.	Detroit, Mich.
76972		St. s.	John M. Worth	442	379	139.7	30.0	10.8	Frt.	6	500	1905	Tottenville, N. Y.	New London, Conn.
77119		St. s.	John P. Manning	13	7	46.9	11.0	3.8	Fsh.	3		1891	Ashtabula, Ohio	Cleveland, Ohio.
77314		St. s.	John P. Randerson	28	20	54.5	14.5	5.6	Tow.	3		1898	New Baltimore, N. Y.	New Haven, Conn.
77439		St. s.	John P. Smith	46	25	59.7	12.0	3.1	Tow.	8		1893	Berwick, La.	Galveston, Tex.
201335		St. s.	John P. WILSON	350	238	131.0	27.0	6.5	Pas.	10	500	1904	Philadelphia, Pa.	Wilmington, Del.
77439	Ga. y.	John R. Bradley	112	80	96.8	24.5	9.8	Yct.	9		1800	Essex, Mass.	New York, N. Y.	
77570	*St. p.	John R. Sharpe	50	50	91.0	16.4	4.3	Frt.	6	60	1902	Bainbridge, Ga.	Apalachicola, Fla.	
25855	St. s.	John R. Stirling	1,302	1,157	223.2	34.0	14.4	Frt.	22	500	1871	Port Huron, Mich.	Duluth, Minn.	
76963	St. s.	John S. Herron	14	7	30.0	12.0	5.0	Tow.	3		1891	Bordentown, N. J.	Philadelphia, Pa.	
70175	*St. p.	John S. Hopkins	593	452	203.9	35.3	7.0	Pas.	32	594	1880	Pittsburg, Pa.	Evansville, Ind.	
75395	St. s.	John S. Smith	70	35	75.0	18.5	9.1	Tow.	6		1872	Philadelphia, Pa.	New York, N. Y.	
76521	Ga. s.	John S. Smith	8	7	46.3	12.0	3.5	Oys.	2		1884	Somerset County, Md.	Tappahannock, Va.	
77608	*St. p.	John S. Summers	68	66	108.2	21.3	3.4	Tow.	10		1901	Parkersburg, W. Va.	Cañon, Ill.	
77509	Ga. s.	John T. Powell	20	13	61.9	17.3	4.3	Msc.	2		1901	Wachapreague, Va.	Cape Charles, Va.	
76342	St. s.	John T. Pratt	60	30	74.5	17.1	7.4	Tow.	4		1882	Tottenville, N. Y.	New York, N. Y.	
77371	St. s.	John T. Welch	59	40	63.9	18.9	7.2	Tow.	4		1899	do.	Do.	
76973	St. s.	John V. Craven	183	125	100.4	23.5	8.1	Frt.	5	125	1891	Wilmington, Del.	Perth Amboy, N. J.	
201053	St. s.	John W. Auchincloss	49	33	76.1	18.8	7.8	Pas.	10		1904	Scranton, Miss.	Cedar Keys, Fla.	
76622	Ga. s.	John W. Caswell	11	11	35.1	13.2	5.7	Fsh.	2		1886	Waldoboro, Me.	Provincetown, Mass.	
76672	St. s.	John W. Dodge	59	25	50.4	17.6	4.4	Fsh.	5		1887	Pawtuxet, R. I.	Providence, R. I.	
13768	St. s.	John W. Garrett	282	221	124.4	23.0	8.2	Frt.	7	316	1867	Wilmington, Del.	Burlington, N. J.	
76694	St. p.	John W. Garrett	1,343	1,276	351.0	41.0	11.5	Fer.	9		1887	do.	New York, N. Y.	
77407	St. s.	John W. GATES	5,946	4,440	478.0	52.0	30.0	Pas.	24	1,500	1900	Lorain, Ohio.	Duluth, Minn.	
86344	*St. p.	John W. Love	88	88	120.0	20.0	4.0	Tow.	7		1896	Metropolis, Ill.	Nashville, Tenn.	
76896	St. s.	John W. MOORE	1,961	1,689	246.0	40.6	21.0	Pas.	15	775	1890	Toledo, Ohio.	Cleveland, Ohio.	
77496	St. s.	John W. Tatum	28	19	54.9	18.0	5.0	Frt.	4		1901	Brunswick, Ga.	Brunswick, Ga.	
106458	St. s.	John Chester Morrison	48	24	70.4	16.0	7.5	Tow.	3		1807	South Rondout, N. Y.	Portland, Me.	
77139	St. s.	John Twoby Brusstar	107	77	105.0	19.5	8.5	Fsh.	7		1894	Baltimore, Md.	Tappahannock, Va.	
77420	St. s.	JOHNSTOWN	225	93	88.0	22.0	12.2	Tow.	6	650	1900	Wilmington, Del.	New York, N. Y.	

1 Formerly st. s. W. H. Gratwick.

2 Formerly st. s. Henry A. Crawford.

3 Formerly st. p. Only Son.

4 Formerly U. S. R. C. McCulloch.

5 Formerly st. s. J. E. Randerson.

6 Formerly st. s. New Amsterdam.

7 Formerly sch. Joseph W. Lufkin.

8 Formerly st. s. Vanderbilt.

9 Formerly \*st. p. Geo. H. Cowling.

10 Formerly (a U. S. Eng. st. s. A. A. Humphreys.

11 Formerly (st. s. Atlantic.

## MERCHANT STEAM VESSELS OF THE UNITED STATES—Continued.

Official No.	Signal letters.	Rig.	Name of vessel.	Gross tonnage.	Net tonnage.	Length.	Breadth.	Depth.	Service.	Crew.	Indicated horsepower.	When built.	Where built.	Home port (where permanent document issues).
						Feet.	Feet.	Feet.						
76733		Ga. s.	Joker.....	6	6	33.0	13.8	4.0	Fsh.	1		1888	Hyannis, Mass.	Hyannis, Mass.
202469		Ga. s.	Joker.....	7	7	36.0	11.5	5.0	Fsh.	1		1903	Friendship, Me.	Rockland, Me.
203693		Ga. s.	Joker II.....	12	6	33.5	13.9	5.5	Fsh.	2		1905	Friendship, Me.	Mt. Desert Ferry, Me.
76405		St.c.bt.	Joliet.....	93	53	98.0	17.0	7.0	Frt.	3		1883	Lookport, Ill.	Chicago, Ill.
76873		St. s.	JOLIET.....	1,935	1,696	286.0	38.2	19.8	Pas.	19	900	1890	Cleveland, Ohio	Duluth, Minn.
77395		St. s.	Jonas H. French.....	195	132	106.0	30.0	7.6	Frt.	6	300	1899	Newburyport, Mass.	Boston, Mass.
77522		Ga. s.	Jonathan M.....	12	10	35.4	9.8	4.2	Mao.	2		1902	Philadelphia, Pa.	Philadelphia, Pa.
77440		St. s.	Jones.....	29	11	49.4	14.2	5.3	Tow.	3		1900	Charleston, S. C.	Charleston, S. C.
76576		St. p.	Joppa.....	607	483	190.0	31.1	9.0	Pas.	31	400	1885	Wilmington, Del.	Baltimore, Md.
77473		St. s.	Joppalte.....	28	18	65.4	15.0	6.0	Fsh.	14		1901	Newburyport, Mass.	Newburyport, Mass.
77501		St. s.	Jordan.....	90	61	70.4	17.3	6.2	Pas.	3		1901	Portland, Oreg.	Astoria, Oreg.
203576		St. p.	† José Pedro.....	828	571	184.1	30.0	7.0	Frt.	16		1906	Jacksonville, Fla.	New York, N. Y.
76245		St. s.	Jose Trombly.....	16	11	50.5	12.0	4.2	Fsh.	4		1881	Sebewaing, Mich.	Port Huron, Mich.
13178		St. s.	Joseph Baker.....	43	21	66.8	17.4	6.0	Tow.	2		1862	Wilmington, Del.	Saco, Me.
200433		St.ctn.	Joseph Bisso.....	110	110	113.0	25.0	6.0	Fer.	7	275	1903	Patterson, La.	New Orleans, La.
76238		St. s.	Joseph Gordon.....	22	15	74.2	14.8	4.5	Pas.	3		1881	Bay City, Mich.	Grand Haven, Mich.
77431		*St. p.	Joseph Kellogg.....	462	342	139.2	26.5	7.2	Pas.	11		1900	Portland, Oreg.	Portland, Oreg.
76810		St. s.	Joseph Peeno, sr.....	86	43	82.2	21.0	8.9	Tow.	6		1889	Tottenville, N. Y.	New York, N. Y.
78906		St. s.	Joseph Rathborne.....	51	25	72.1	16.8	5.6	Tow.	7		1890	New Orleans, La.	Gulfport, Miss.
202525		St. s.	JOSEPH SELLWOOD.....	6,741	5,269	525.0	55.0	31.0	Pas.	23	1,600	1905	Lorain, Ohio	Cleveland, Ohio
75708		*St. p.	Joseph Walton.....	300	300	128.0	27.0	5.0	Tow.	26		1873	Pittsburg, Pa.	Pittsburg, Pa.
201047	K. T. D. W.	St. s.	Joseph Wharton.....	245	101	126.7	22.3	9.8	Fsh.	28	335	1904	Wilmington, Del.	Greenport, N. Y.
75475		St. s.	Joseph Zane.....	41	20	70.0	17.9	7.0	Tow.	4		1873	Solomons Island, Md.	Washington, D. C.
77472		St. s.	Jos. B. Dewey.....	22	15	64.4	13.4	5.7	Tow.	3		1901	Monroe, Mich.	Cleveland, Ohio
75866		*St. p.	Joseph B. Williams.....	801	801	210.0	40.0	6.5	Tow.	50		1876	Pittsburg, Pa.	Pittsburg, Pa.
200414		St. s.	JOSEPH C. GILCHRIST.....	4,725	3,393	416.0	50.0	28.0	Pas.	21	1,500	1903	Lorain, Ohio	Cleveland, Ohio
76711		Ga. s.	Joseph C. Knapp.....	38	36	51.5	21.0	5.0	Frt.	2		1887	Greenport, N. Y.	Bridgeport, Conn.
76529		St. s.	Joseph C. Sult.....	318	241	110.0	23.0	8.7	Pas.	13	175	1884	Saugatuck, Mich.	Milwaukee, Wis.
202635		St. s.	JOSEPH G. BUTLER, JR.....	6,588	5,174	525.0	55.0	31.0	Pas.	20	1,760	1905	Lorain, Ohio	Cleveland, Ohio
76971		St. p.	Joseph G. Totten.....	15	13	52.0	14.0	4.2	Fer.	2		1869	Bucksport, Me.	Bucksport, Me.
201833		St. s.	Joseph H. Moran.....	67	45	57.0	20.3	8.5	Tow.	4		1905	Tottenville, N. Y.	New York, N. Y.
77284		St. p.	JOSEPH J. O'DONOHUE.....	901	568	174.4	36.0	13.0	Fer.	6		1898	Chester, Pa.	Do.
76687		St. s.	Jos. L. Stephens.....	85	85	103.0	29.4	4.2	Fer.	3		1887	Jeffersonville, Ind.	Kansas City, Mo.
77375		St. s.	Joseph M. Clark.....	93	63	86.2	20.7	9.3	Pas.	5		1899	Baltimore, Md.	Norfolk, Va.
201493	K. T. L. N.	St. s.	JOSEPH W. FORDNEY.....	3,667	2,297	344.5	46.0	31.0	Frt.	32	2,100	1901	Newcastle, England.	Cleveland, Ohio
77359		St. s.	Joseph W. Ross.....	27	18	49.0	15.4	6.5	Tow.	2		1899	East Boston, Mass.	Boston, Mass.
75540		*St. p.	Josephine.....	214	214	183.0	31.0	4.0	Pas.	10		1873	Pittsburg, Pa.	Sioux City, Iowa.
76590		Ga. s.	Josephine.....	9	8	30.0	12.7	3.5	Frt.	3		1885	Riverside, N. J.	Camden, N. J.
76609		Ga. s.	Josephine.....	126	85	69.0	21.0	6.2	Pas.	7		1885	Stratford, Conn.	Bridgeport, Conn.
77316		Ga. s.	Josephine.....	6	6	24.8	11.7	3.5	Fsh.	1		1896	Osterville, Mass.	Edgartown, Mass.
77385	K. P. G. M.	St. y.	JOSEPHINE.....	974	557	215.0	30.2	16.0	Yct.	40	3,200	1899	Philadelphia, Pa.	Philadelphia, Pa.
77513		St. s.	Josephine.....	33	12	53.6	14.4	3.9	Pas.	3		1901	Mount Pleasant, S. C.	Charleston, S. C.
77582		Ga. s.	Josephine.....	8	8	32.0	6.5	4.0	Pas.	1		1903	Moline, Ill.	Rock Island, Ill.
200244		*G. p.	Josephine.....	13	13	44.0	10.0	2.0	Pas.	3		1903	Benhams Landing, Ky.	Louisville, Ky.
202044		*St. p.	JOSEPHINE.....	46	25	56.0	17.0	9.0	Tow.	4		1905	Mantowoc, Wis.	Marquette, Mich.
12756		Ga. s.	Josephine Dresden.....	84	80	95.0	21.2	6.2	Frt.	4		1852	Michigan City, Ind.	Milwaukee, Wis.
75770		St. s.	Josephine Lincoln.....	18	9	50.0	10.0	4.8	Tow.	3		1875	Bordentown, N. J.	Philadelphia, Pa.
203338		Ga. s.	Josey.....	10	9	39.2	12.1	2.6	Pas.	1		1905	Houston, Tex.	Galveston, Tex.
75902		*St. p.	Josh Cook.....	384	384	165.0	30.0	5.0	Tow.	35		1876	Pittsburg, Pa.	Pittsburg, Pa.
76782		St. s.	Joshua Lovett.....	169	84	111.2	22.0	11.9	Tow.	10	450	1888	Boston, Mass.	Boston, Mass.
203473		St. s.	JOSHUA W. RHODES.....	4,871	3,586	420.0	52.0	28.0	Pas.	21	1,470	1906	Lorain, Ohio	Cleveland, Ohio
76660		St. s.	Josie.....	10	5	39.7	9.6	3.0	Tow.	4		1886	Southreef, N. C.	Georgetown, S. C.
76974		St. s.	JOSIE.....	73	73	95.0	25.0	9.0	Fer.	7		1891	Jeffersonville, Ind.	New Orleans, La.
202100		Ga. s.	Josie.....	14	9	38.0	11.2	3.2	Tow.	0		1905	Ballard, Wash.	Pt. Townsend, Wash.
76569		*St. p.	Josie L. K.....	27	27	71.5	14.5	3.5	Fer.	5		1884	Chamberlain, S. Dak.	Sioux City, Iowa.
76942		*St. p.	Joy PATTON.....	63	63	100.0	21.3	5.6	Pas.	15		1891	Dubuque, Iowa	Memphis, Tenn.
81819		Ga. y.	Juanita.....	32	32	60.0	16.5	6.4	Yct.	4		1902	Gloucester, Mass.	Chicago, Ill.
96324	K. M. P. V.	St. y.	Juanita I.....	109	74	118.6	16.6	9.3	Yct.	11	430	1896	Nyack, N. Y.	Boston, Mass.
202071		*St. p.	Juanita.....	208	12	46.0	15.5	2.4	Frt.	2		1905	Kissimmee, Fla.	Tampa, Fla.
203234		Ga. s.	Juanita.....	9	5	31.6	11.6	6.0	Fsh.	1		1906	Friendship, Me.	Waldoboro, Me.
203446		Ga. s.	Juanita.....	15	11	57.0	16.0	3.7	Mao.	5		1906	Pocomoke City, Md.	Newport News, Va.
201057		St. s.	Juanita B.....	16	11	46.2	15.0	4.2	Tow.	3	12	1905	Drummond, Mich.	Marquette, Mich.
136119		St. s.	Judge.....	17	13	45.6	12.4	5.9	Fsh.	2		1890	Bordentown, N. J.	Nantucket, Mass.
202554		Ga. s.	Judge.....	9	6	32.4	10.5	3.5	Frt.	2		1905	West Seattle, Wash.	Seattle, Wash.
77364		St. y.	Julie.....	19	11	50.7	12.3	4.5	Yct.	2		1899	Weymouth, Mass.	Boston, Mass.
77524		St. y.	Julie.....	41	28	68.8	12.6	7.0	Yct.	4		1902	New York, N. Y.	New York, N. Y.
200845	K. T. B. W.	St. y.	Julie.....	26	16	53.1	13.0	5.8	Yct.	2	145	1904	Boston, Mass.	Boston, Mass.
76329		St. p.	Julia.....	170	129	109.7	20.6	6.1	Fer.	5		1882	Westerly, R. I.	New York, N. Y.
77109		Ga. s.	Julia.....	6	6	27.2	10.3	4.2	Oys.	1		1891	Bristol, Me.	Boothbay, Me.
77243		St. s.	Julia.....	7	5	45.6	11.2	3.5	Tow.	2		1896	Newbern, N. C.	Newbern, N. C.
200800	K. T. B. L.	Ga. y.	Julia.....	84	73	86.0	21.2	12.4	Yct.	3		1904	Boston, Mass.	Philadelphia, Pa.
203852		Ga. s.	Julia.....	23	13	56.0	16.4	5.0	Oys.	4		1906	Houma, La.	Brashear, La.
77396		St. y.	Julia B.....	25	17	79.0	8.4	8.0	Yct.	0		1899	Stillwater, Minn.	St. Paul, Minn.

1 Formerly (a) British st. s. Mira.  
 (b) st. s. Beaumont.  
 2 Formerly (a) Josephine.  
 \* Formerly \*st. p. (b) U. S. Eng. Josephine.

3 Formerly sch. y. Wemco II.  
 4 Formerly st. y. Hiawatha.  
 5 Formerly st. s. Elva G. Harvey.  
 6 Formerly ga. y. Oonas.

† Sold aliens March 31, 1907.  
 ‡ Composite.



## MERCHANT STEAM VESSELS OF THE UNITED STATES—Continued.

Official No.	Signal letters.	Rig.	Name of vessel.	Gross tonnage.	Net tonnage.	Length.	Breadth.	Depth.	Service.	Crew.	Indicated horsepower.	When built.	Where built.	Home port (where permanent document issues).
						Feet.	Feet.	Feet.						
201007		Ga. s.	Julia C.	5	5	34.6	9.9	2.8	Msc.	1	12	1904	New Haven, Conn.	New Haven, Conn.
202671		Ga. p.	Julia C.	9	9	52.3	12.0	2.5	Tow.	1	25	1906	Bridgeport, Ala.	Chattanooga, Tenn.
77533		Ga. s.	Julia G.	10	8	35.9	9.8	4.0	Msc.	1	10	1900	Burlington, N. J.	Somers Point, N. J.
77555	K. S. C. P.	St. s.	Julia Luckenbach	3,100	1,977	313.0	36.4	29.9	Frt.	21		1882	Rotterdam, Holland.	New York, N. Y.
150583		St. s.	Julia Safford.	108	73	110.0	23.0	6.6	Fer.	4	250	1892	Rondout, N. Y.	Albany, N. Y.
75400		St. s.	Julia A. Bratnard.	15	15	54.5	12.2	6.0	Tow.	3		1872	Albany, N. Y.	Do.
77076		St. s.	Julia C. Hammel.	28	19	55.2	14.5	6.0	Fsh.	6		1833	Manitowoc, Wis.	Milwaukee, Wis.
96646	K. S. B. M.	St. s.	JULIA C. MORAN.	164	111	91.0	22.0	9.4	Tow.	8	1,500	1902	Philadelphia, Pa.	New York, N. Y.
76855		Ga. s.	Julia W. Bell.	14	14	52.3	14.2	3.7	Frt.	2		1900	Morehead City, N. C.	Elizabeth City, N. C.
77200		St. s.	Julian J. Fleetwood.	42	21	70.6	14.6	6.5	Tow.	3	100	1896	Hertford, N. C.	Do.
77121		St. bge.	Julian S. Taylor.	262	189	132.6	23.8	9.1	Frt.	5		1893	Madison, Md.	Sag Harbor, N. Y.
76795		St. y.	Juliet.	61	44	70.8	17.0	6.7	Yct.	3		1889	West Bay City, Mich.	Chicago, Ill.
201224		Ga. s.	Juliet.	14	9	48.6	10.6	3.6	Msc.	1		1904	Grand Chemer, La.	Brashear, La.
77035		St. s.	Julietta.	132	78	95.6	23.1	7.5	Pas.	8	115	1892	Bath, Me.	Bath, Me.
85780		St. s.	Julietta.	28	19	59.2	16.8	5.6	Pas.	3		1883	Oswego, N. Y.	New York, N. Y.
200592		St. p.	Julietta.	394	371	170.0	35.0	5.8	Frt.	9	100	1903	Sausalito, Cal.	San Francisco, Cal.
77100		St. s.	Julietta W. Murray.	53	28	60.0	17.0	6.7	Tow.	7		1894	Portsmouth, Va.	Norfolk, Va.
77068		St. s.	Julius Elbert.	42	21	60.0	15.0	5.6	Tow.	3		1883	Bllox, Miss.	Gulfport, Miss.
77270		St. s.	Julius Wolf.	24	12	56.4	13.5	6.2	Tow.	3		1897	Lubeck, Me.	Rockland, Me.
202152		St. p.	Julius F. Silber.	69	69	101.8	21.3	3.7	Pas.	14		1905	Hermann, Mo.	St. Louis, Mo.
203477		Ga. s.	Jumbo.	11	10	44.8	12.3	2.5	Frt.	1	6	1906	Titusville, Fla.	St. Augustine, Fla.
75585		St. s.	Junia.	111	55	91.0	20.5	9.5	Tow.	5	200	1874	Brooklyn, N. Y.	New York, N. Y.
76793		St. p.	Junia.	98	98	134.0	22.5	4.2	Tow.	20		1889	Winona, Minn.	St. Paul, Minn.
77274	K. N. F. H.	St. s.	JUNIATA.	2,551	1,757	270.0	42.0	16.0	Pas.	40	2,500	1897	Wilmington, Del.	Baltimore Md.
77413		St. p.	Junia.	160	95	135.0	24.0	4.0	Tow.	12		1900	Elizabeth, Pa.	Pittsburg, Pa.
201768		St. s.	JUNIATA.	4,333	2,619	346.0	45.0	28.0	Pas.	83	3,000	1905	Cleveland, Ohio.	Erie, Pa.
77394		St. p.	Junior.	33	33	69.3	16.1	3.4	Tow.	5		1899	Kansas City, Mo.	St. Joseph, Mo.
203279		St. s.	Junior.	339	310	135.0	33.6	10.4	Msc.	11		1906	Sturgeon Bay, Wis.	Duluth, Minn.
75496		St. s.	Juniper.	23	11	56.6	13.8	4.5	Tow.	3		1873	Norfolk, Va.	Norfolk, Va.
75892		St. s.	Junio.	22	14	56.5	11.5	4.6	Pas.	2		1876	Coos River, Oreg.	Coos Bay, Oreg.
75872		St. s.	Junio.	62	31	81.0	17.6	7.8	Tow.	5		1876	Camden, N. J.	Savannah, Ga.
78024		St. s.	Junio.	84	42	78.5	18.1	9.3	Tow.	7		1878	do.	Philadelphia, Pa.
76047		St. s.	Junio.	80	40	83.5	18.4	8.5	Pas.	9		1879	do.	New Orleans, La.
76131		St. s.	Junio.	28	14	58.3	13.1	5.6	Msc.	2		1880	Bath, Me.	Bath, Me.
78191		St. s.	Junio.	41	21	66.0	16.0	6.9	Tow.	5		1881	Alexandria, Va.	Alexandria, Va.
136428		St. s.	Junio.	75	37	74.0	18.5	8.9	Pas.	9	300	1894	Boston, Mass.	Boston, Mass.
201476		Ga. s.	Junio.	13	9	44.6	13.4	3.8	Pas.	1		1904	Brooklyn, N. Y.	New York, N. Y.
203954		St. s.	Junio.	32	20	60.8	14.2	5.3	Pas.			1906	Marshfield, Oreg.	Coos Bay, Oreg.
76314		St. s.	Jupiter.	54	39	68.0	20.0	6.0	Frt.	2		1882	Darien, Conn.	New York, N. Y.
77029		Ga. s.	Jupiter.	7	7	34.1	13.9	4.5	Msc.	0		1887	Yonkers, N. Y.	New Haven, Conn.
77340		St. s.	Jupiter.	11	7	30.0	10.6	4.6	Fsh.	3		1898	Tacoma, Wash.	Tacoma, Wash.
77458		St. s.	JUPITER.	3,719	2,769	346.0	48.0	28.0	Pas.	19	1,450	1901	Lorain, Ohio.	Cleveland, Ohio.
203356		Ga. p.	Jupiter.	14	9	73.0	17.0	1.5	Frt.	2	45	1906	Sacramento, Cal.	San Francisco, Cal.
203538		Ga. s.	Jupiter.	14	10	45.1	12.8	4.0	Msc.	1		1906	Ballard, Wash.	Pt. Townsend, Wash.
77147		Ga. s.	Just Right.	5	5	23.7	11.4	3.5	Fsh.	1		1894	Bourne, Mass.	Edgartown, Mass.
<b>K.</b>														
14408		St. p.	Kaaterskill.	1,361	855	270.2	38.0	9.8	Pas.	37		1882	Athens, N. Y.	Albany, N. Y.
204174		St. y.	Kabekona.	148	93	112.6	22.5	4.0	Yct.	5	200	1907	Stillwater, Minn.	St. Paul, Minn.
91287		Ga. s.	Kabeyun.	7	7	31.0	11.8	3.1	Msc.	1		1880	Glenwood, N. Y.	Cold Spring, N. Y.
161122		Ga. y.	Kabeyun.	7	7	30.1	11.4	3.2	Yct.	1		1899	Patchogue, N. Y.	Do.
161082	K. M. Q. V.	St. s.	Kadiak.	114	58	106.0	22.5	9.7	Frt.	12	350	1896	Alameda, Cal.	San Francisco, Cal.
161074		St. y.	Kaelma.	9	6	50.7	8.4	3.6	Yct.	1		1895	Sing Sing, N. Y.	Do.
161149		St. s.	Kaena.	35	24	61.5	16.0	5.0	Frt.	8		1878	San Francisco, Cal.	Honolulu, Hawaii.
161133	K. P. N. F.	St. s.	Kalulani.	384	243	140.5	30.0	12.0	Pas.	34	325	1899	Alameda, Cal.	Do.
161107	K. N. L. P.	St. y.	Kaleda.	79	47	96.4	15.4	8.3	Yct.	7		1898	Boston, Mass.	Baltimore, Md.
161026		Ga. s.	KALISTA.	9	7	47.9	9.3	3.9	Pas.	1		1892	Geneva, Ohio.	Evansville, Ind.
14429		St. s.	Kalkaska.	679	555	178.0	33.8	15.5	Frt.	13	585	1884	St. Clair, Mich.	Chicago, Ill.
161037		St. y.	Kalolah.	42	21	60.9	14.0	10.1	Yct.	5		1893	Bristol, R. I.	Detroit, Mich.
200853		St. s.	Kamishak.	21	8	54.5	14.5	5.3	Tow.	1	80	1904	Alameda, Cal.	San Francisco, Cal.
161104		Ga. y.	Kamoor.	36	34	57.5	21.2	6.2	Yct.	2		1898	Bayshore, N. Y.	New York, N. Y.
161083	K. M. R. W.	St. y.	Kanawha.	128	87	123.1	17.5	9.8	Yct.	12		1896	Yonkers, N. Y.	Portland, Me.
161088		St. p.	Kanawha.	429	429	180.6	35.2	6.2	Pas.	29	414	1896	Ironton, Ohio.	Wheeling, W. Va.
161123	K. P. D. W.	St. y.	KANAWHA.	476	323	208.4	24.4	14.8	Yct.	42	3,200	1899	New York, N. Y.	New York, N. Y.
161199	K. R. N. Q.	St. s.	KANAWHA.	2,182	1,906	243.5	43.4	23.5	Frt.	20	900	1902	Port Huron, Mich.	Marquette, Mich.
5848		St. s.	Kansas.	835	588	185.5	33.3	12.6	Pas.	38	750	1870	Cleveland, Ohio.	Duluth, Minn.
14391		St. s.	Kansas City.	18	14	48.0	16.1	4.5	Msc.	2		1881	Greenport, N. Y.	New Haven, Conn.
14488	K. G. R. V.	St. s.	Kansas City.	3,679	2,163	327.0	45.0	18.8	Pas.	64	4,000	1880	Chester, Pa.	Savannah, Ga.
200950		Ga. p.	Kansas City.	8	8	37.0	8.2	3.6	Pas.	2		1904	Kansas City, Mo.	St. Louis, Mo.
14427	K. C. L. B.	St. s.	Kariuk.	321	247	125.6	27.0	14.2	Whl.	41	150	1884	Benicia, Cal.	San Francisco, Cal.

† Formerly (a) Dutch st. s. Zaandam.  
 ‡ Formerly (b) Austrian st. s. Styria.  
 § Formerly st. s. Pilot.  
 ¶ Formerly st. s. Harry G. Runkle.  
 \*\* Formerly George H. Haselton.

† Formerly st. s. Erastus Baldwin.  
 ‡ Formerly sloop. y. Mary V. Oakley.  
 § Formerly Hawaiian st. s. Kaena.  
 ¶ Formerly (a) st. s. Kanawha.  
 \*\* Formerly (b) U. S. S. Kanawha.

† Formerly st. s. (a) Champlain.  
 ‡ City of Charlevoix.  
 † Composite.



## MERCHANT STEAM VESSELS OF THE UNITED STATES—Continued.

Official No.	Signal letters.	Rig.	Name of vessel.	Gross tonnage.	Net tonnage.	Length.	Breadth.	Depth.	Service.	Crew.	Indicated horsepower.	When built.	Where built.	Home port (where permanent document issues).
						Feet.	Feet.	Feet.						
203843		St. s.	Karluk	13	8	46.0	12.2	4.5	Tow.	2	30	1899	San Francisco, Cal.	San Francisco, Cal.
181143		St. y.	Karma	38	19	78.3	12.3	6.8	Yct.	4		1900	Ogdensburg, N. Y.	Ogdensburg, N. Y.
161185		Ga. y.	Kassagi	25	17	58.0	10.0	5.6	Yct.	1		1901	East Boothbay, Me.	Boston, Mass.
161078		St. s.	KATAHDIN	1,380	1,103	239.1	38.0	14.0	Frt.	18	1,250	1895	West Bay City, Mich.	New York, N. Y.
161136		St. s.	Katahdin	44	25	63.6	17.6	8.3	Tow.	5		1899	Seattle, Wash.	Pt. Townsend, Wash.
203425	K. V. N. W.	St. s.	KATAHDIN	2,696	2,155	275.9	40.1	19.5	Frt.	29	5,000	1906	Philadelphia, Pa.	New York, N. Y.
200165		St. s.	Katahoon	31	21	59.0	13.8	5.5	Fsh.	5		1903	Tacoma, Wash.	Tacoma, Wash.
161173		Ga. s.	Katata	12	9	44.0	13.4	4.5	Pas.	2		1901	San Francisco, Cal.	San Francisco, Cal.
14307		Ga. s.	Kate	20	19	51.2	13.2	5.3	Pas.	2		1874	Vallejo, Cal.	San Diego, Cal.
14424		Ga. s.	Kate	19	9	34.3	12.5	3.0	Frt.	1		1879	Lake Charles, La.	Galveston, Tex.
161116		Ga. s.	Kate	7	7	27.2	13.0	3.2	Fsh.	2		1884	Noank, Conn.	Stonington, Conn.
181021		St. p.	KATE ADAMS	695	555	240.0	40.0	6.0	Pas.	47		1898	Jeffersonville, Ind.	Memphis, Tenn.
14407		St. s.	Kate Buckley	21	10	47.0	13.4	6.0	Tow.	3		1891	Brooklyn, N. Y.	New York, N. Y.
14374		St. s.	Kate Cannon	50	25	63.7	18.7	7.9	Tow.	5		1887	Norfolk, Va.	Savannah, Ga.
14476		Ga. s.	Kate Jones	122	61	102.5	20.0	10.6	Tow.	7		1879	Camden, N. J.	Toledo, Ohio
14439		St. s.	Kate Maxwell	8	8	31.4	10.3	4.6	Fsh.	1		1886	South Boston, Mass.	Provincetown, Mass.
14404		St. s.	Kate White	24	18	66.1	15.8	5.2	Fsh.	1		1885	Erie, Pa.	Erie, Pa.
161099		St. s.	Kate Williams	104	110	112.6	20.9	9.8	Tow.	6	300	1862	Cleveland, Ohio.	Marquette, Mich.
14461		St. s.	Kate Wilson	15	10	48.4	12.6	4.5	Fsh.	5		1897	Buffalo, N. Y.	Erie, Pa.
161211		Na. s.	Kate G. Stevens	104	52	85.0	25.5	6.8	Oys.	8		1887	Stratford, Conn.	Bridgeport, Conn.
145819		St. s.	Katharine	13	5	38.0	11.1	5.8	Mco.	2		1902	Monhegan, Me.	St. George, Me.
161174		Ga. s.	Katharine	10	7	47.2	10.0	4.0	Tow.	2		1869	Shelton, Conn.	New York, N. Y.
161218		St. s.	Katharine	9	8	34.5	12.3	4.0	Mec.	1		1901	Amityville, N. Y.	Patchogue, N. Y.
203467		Ga. s.	Katharine	19	13	58.8	14.4	5.3	Pas.	5		1902	Seranton, Miss.	Brashear, La.
203708		St. s.	Katharine G.	45	21	64.0	16.3	6.0	Pas.	9	140	1906	Olocott, N. Y.	Niagara Falls, N. Y.
161069		St. s.	Katharine W.	59	37	74.7	19.0	6.0	Fer.	5		1895	Georgetown, S. C.	Georgetown, S. C.
161213	K. R. T. P.	Ga. y.	Katherine	25	17	56.6	14.3	6.2	Yct.	2	16	1902	Fall River, Mass.	New York, N. Y.
145502		*St. p.	Katherine	146	146	125.0	26.0	4.0	Tow.	7	125	1899	Jeffersonville, Ind.	Do.
161201		St. s.	Katherine	45	27	64.3	15.0	5.2	Pas.	8		1902	Orange, Tex.	Port Arthur, Tex.
200010	K. S. N. Q.	Ga. y.	Katherine	26	20	47.8	13.0	5.5	Yct.	1		1903	Jersey City, N. J.	New York, N. Y.
106827		Ga. y.	Katherine II.	24	23	53.6	14.3	9.0	Yct.	3		1891	Boston, Mass.	St. Louis, Mo.
161121		St. s.	Katherine Francesca	75	51	72.8	17.9	9.4	Tow.	5		1898	Athens, N. Y.	New York, N. Y.
130693		Ga. y.	Katherine K.	23	13	54.5	11.6	3.5	Yct.	2	40	1894	Baltimore, Md.	Somers Point, N. J.
81288		*St. p.	Kathryn	67	67	104.0	21.5	3.5	Tow.	7		1890	Elizabeth, W. Va.	Pittsburg, Pa.
161087		St. s.	Kathryn	84	57	77.9	20.0	9.2	Tow.	4		1896	Tottenville, N. Y.	New York, N. Y.
115829		St. p.	Katie	530	459	153.5	31.0	6.3	Pas.	18	500	1882	Charleston, S. C.	Savannah, Ga.
161033		St. s.	Katie	89	45	86.3	20.0	9.0	Pas.	5		1892	Baltimore, Md.	Norfolk, Va.
202566		Ga. s.	Katie	14	12	43.6	12.4	4.1	Frt.	1		1905	South Seattle, Wash.	Pt. Townsend, Wash.
203667		Ga. s.	Katie	7	6	34.0	13.6	3.6	Fsh.	1		1898	New York, N. Y.	Patchogue, N. Y.
14345		St. s.	Katie Cook	39	10	57.5	15.2	5.8	Tow.	3		1878	Parkersburg, Oreg.	Coco Bay, Oreg.
14364		Ga. s.	Katie Kavanagh	11	8	36.2	12.8	3.4	Mco.	1		1864	Canarsie, N. Y.	New York, N. Y.
14498		Ga. s.	Katie L.	10	9	34.0	15.0	3.7	Mco.	1		1890	do.	Do.
101170		Ga. s.	Katie M.	48	31	67.8	23.8	5.0	Frt.	2		1900	Slidell, La.	Corpus Christi, Tex.
101172		Ga. s.	Katie M.	13	11	41.0	13.0	4.3	Mco.	1		1901	East Rockaway, N. Y.	Patchogue, N. Y.
161206		*St. p.	Katie Mc.	41	41	98.1	18.0	2.8	Tow.	8		1902	Proctorsville, Ohio	Wheeling, W. Va.
14418		St. s.	Katie Voight	18	9	50.0	13.0	5.5	Tow.	3		1883	Wilmington, Del.	Philadelphia, Pa.
201438		Ga. y.	Katrlzel	7	7	37.7	13.2	3.2	Yct.	1		1904	Patchogue, N. Y.	New York, N. Y.
161011		St. y.	Katrina	20	10	73.0	9.0	4.0	Yct.	5		1890	Bristol, R. I.	Do.
161093	K. M. W. G.	St. y.	Katrina	52	35	99.2	13.7	7.9	Yct.	5		1897	do.	Hartford, Conn.
203202	K. V. M. B.	Ga. y.	Katrina II.	24	16	55.5	11.2	5.0	Yct.	2		1906	Bayonne, N. J.	New York, N. Y.
14405		St. s.	Katy	93	42	76.0	18.4	8.5	Tow.	7		1868	San Francisco, Cal.	Pt. Townsend, Wash.
202090		*Ga. p.	Katy	11	11	30.0	8.0	7.0	Pas.	4		1904	Cloverport, Ky.	Louisville, Ky.
161171		Ga. s.	Katy Dld.	14	11	51.0	14.5	3.8	Fsh.	4		1901	Bridgeport, Conn.	Greenport, N. Y.
202272		*Ga. p.	Katyldd	11	8	67.2	12.5	1.5	Pas.	1		1905	Hockingport, Ohio	Wheeling, W. Va.
120445	K. Q. B. I.	St. s.	Kaul	366	265	154.0	32.0	10.5	Pas.	32	250	1887	San Francisco, Cal.	Honolulu, Hawaii.
203092		*Ga. p.	Kaw Valley	9	9	45.3	10.0	3.0	Tow.	2		1896	Kansas City, Mo.	Kansas City, Mo.
161177		St. s.	Kayak	115	73	91.0	23.5	10.0	Pas.	0	225	1901	Alameda, Cal.	San Francisco, Cal.
203789		Ga. s.	Kea	14	14	42.0	12.0	4.2	Mco.	1	45	1906	Terminal Island, Cal.	Los Angeles, Cal.
161055		St. s.	Keearsarge	16	8	55.0	12.0	6.0	Fsh.	4		1894	Boston, Mass.	Boothbay, Me.
161061		St. s.	KEARSARGE	3,092	2,721	328.0	44.2	23.0	Pas.	18	1,500	1894	Chicago, Ill.	Duluth, Minn.
136466	K. Q. B. M.	St. s.	Ke Au Hou	263	192	117.5	28.5	9.0	Pas.	30	198	1894	Port Blakeley, Wash.	Honolulu, Hawaii.
161222		St. s.	Keoughtan	46	17	64.7	19.3	5.6	Tow.	3		1903	Pocomoke City, Md.	Newport News, Va.
161207	K. R. Q. I.	Ga. y.	Keowaydn.	16	14	44.2	11.0	4.2	Yct.	6		1902	Glenwood, N. Y.	New York, N. Y.
203394	K. V. N. Q.	St. y.	KEHTON	185	106	123.4	20.0	10.7	Yct.	13	600	1906	Boston, Mass.	Do.
105788	K. D. T. P.	Ga. y.	Kolpld.	17	16	40.5	15.4	5.1	Yct.	2		1878	Brooklyn, N. Y.	Do.
135018		St. s.	Kolpld.	43	26	72.5	20.2	5.2	Pas.	4		1874	Salisbury, Mass.	Fall River, Mass.
14484	K. G. J. P.	St. p.	Kennebec	1,652	1,271	256.0	37.6	13.1	Pas.	45	1,400	1889	Bath, Me.	Boston, Mass.
161178	K. Q. T. W.	St. s.	KENNEBEC	2,183	1,913	243.5	43.2	24.0	Frt.	21	900	1901	Port Huron, Mich.	Marquette, Mich.
161162		*St. p.	Kennedy	140	140	121.5	24.4	3.9	Pas.	16	375	1901	Lyons, Iowa.	St. Augustine, Fla.
203082		Ga. y.	Kennesaw II.	62	59	62.6	17.0	4.2	Yct.	4		1906	New York, N. Y.	New York, N. Y.
161193		*St. p.	Kenols	69	69	90.0	20.0	3.5	Tow.	10	60	1901	Metropolis, Ill.	Evansville, Ind.

(a) st. s. Kate Jones.  
 1 Formerly U. S. S. Seminole.  
 (c) U. S. Q. M. D. General Ayres.  
 2 Formerly st. s. Theo.  
 3 Formerly \*st. p. The New Idea.  
 4 Formerly slip. y. Aborak.

5 Formerly ga. y. Nameless.  
 6 Formerly \*st. p. W. A. Hilton.  
 7 Formerly st. p. Santee.  
 8 Formerly U. S. S. Katy.  
 9 Formerly st. s. (a) Cosmopolis.  
 (b) Hawaiian Kaul.

10 Formerly (a) American sch. Eyas.  
 (b) Hawaiian st. s. Ke Au Hou.  
 11 Formerly slip. y. America.  
 12 Formerly st. s. Everett.

## MERCHANT STEAM VESSELS OF THE UNITED STATES—Continued.

Official No.	Signal letters.	Rtg.	Name of vessel.	Gross tonnage.	Net tonnage.	Length.	Breadth.	Depth.	Service.	Crew.	Indicated horsepower.	When built.	Where built.	Home port (where permanent document issues).
92598		St. s.	Kenoaha	1,697	1,272	243.7	37.0	21.0	Frt.	14	850	1894	West Bay City, Mich.	Marquette, Mich.
14407		St. s.	Kensington	33	16	62.6	15.6	6.6	Tow.	3		1882	Camden, N. J.	New York, N. Y.
200203		St. s.	KENSINGTON	3,762	3,130	370.8	50.2	24.2	Frt.	24	1,000	1903	Toledo, Ohio	Buffalo, N. Y.
18702		St. p.	Kentucky	567	426	150.0	33.5	12.3	Fer.	6		1871	Greenpoint, N. Y.	New York, N. Y.
141499	K. N. D. O.	St. s.	Kentucky	966	532	203.4	37.9	12.6	Pas.	43	1,600	1897	Bath, Me.	Do.
201444		St. p.	Kentucky	191	191	176.0	33.0	5.0	Pas.	5		1904	Jeffersonville, Ind.	Paducah, Ky.
161662	K. N. W. B.	St. s.	Keroa	21	9	45.0	14.3	4.7	Tow.	4		1887	East Portland, Ore.	Pt. Townsend, Wash.
161119		St. s.	KESHA W	2,599	1,767	274.0	42.0	16.2	Pas.	40	3,100	1899	Wilmington, Del.	Baltimore, Md.
161027		St. y.	Kestral	21	14	59.0	12.3	5.2	Yct.	3		1892	Charlestown, Mass.	Plattsburg, N. Y.
139033		St. s.	Ketchikan	149	101	75.5	20.0	7.4	Pas.	8		1889	San Francisco, Cal.	Ketchikan, Alaska.
161166		St. s.	Keweenaw	133	67	95.0	24.0	8.4	Frt.	4	90	1900	Kewaunee, Wis.	Buffalo, N. Y.
161169		Ga. y.	Keweenaw	18	11	47.0	12.8	3.6	Yct.	1		1900	Titusville, Fla.	St. Augustine, Fla.
14271		St. s.	Keystone	9	5	38.0	12.5	3.9	Tow.	5		1872	Alexandria, Va.	New York, N. Y.
14319		St. s.	Keystone	108	131	105.0	23.5	7.0	Pas.	5	68	1875	Norfolk, Va.	Norfolk, Va.
161014		St. s.	KEYSTONE	94	54	87.5	19.0	11.0	Tow.	4		1891	Buffalo, N. Y.	Chicago, Ill.
161016		St. s.	Keystone	21	14	55.6	11.3	5.6	Pas.	7		1891	St. Leonards Creek, Md.	Baltimore, Md.
161046		St. y.	Keystone	21	13	53.3	11.7	5.0	Yct.	3		1893	Nyack, N. Y.	Philadelphia, Pa.
161214		St. s.	Keystone	18	13	56.5	14.0	5.2	Fsh.	9	40	1902	Erie, Pa.	Erie, Pa.
14493		St. p.	Keystone State	599	599	225.0	37.0	6.0	Pas.	60		1890	Harmar, Ohio	Pittsburg, Pa.
14478		St. s.	Kickemuit	59	29	52.5	17.4	4.7	Fsh.	4		1888	Noank, Conn.	Providence, R. I.
161162		Ga. s.	Kid	14	12	41.0	14.0	4.1	Pas.	1		1900	San Francisco, Cal.	San Francisco, Cal.
161163		Ga. s.	Kid	7	5	52.0	10.0	3.5	Pas.	0		1900	Racine, Wis.	Chicago, Ill.
202776	K. V. F. C.	Ga. y.	Kid	53	46	74.7	13.0	5.9	Yct.	105		1906	New York, N. Y.	New York, N. Y.
200753		Ga. p.	Kid	14	14	75.4	15.4	2.0	Tow.	2		1906	Marietta, Ohio	Wheeling, W. Va.
200393		St. s.	Kimball	23	16	57.0	14.1	5.5	Pas.	9		1903	Scranton, Miss.	Mobile, Ala.
161157	K. Q. B. P.	St. s.	Kinas	976	773	195.0	33.0	16.0	Pas.	64	650	1883	Philadelphia, Pa.	Honolulu, Hawaii.
161145		St. p.	King County	412	292	115.5	33.0	10.0	Fer.	5	300	1900	Seattle, Wash.	Pt. Townsend, Wash.
161039		St. s.	King Philip	197	157	138.3	23.3	8.0	Pas.	10	600	1893	Bath, Me.	Boston, Mass.
161231		Ga. p.	King Philip	8	8	32.0	7.0	4.0	Pas.	1		1903	Moline, Ill.	Rock Island, Ill.
14259		St. s.	Kingfisher	103	70	98.3	15.9	9.6	Fsh.	23		1872	Bristol, R. I.	Greenport, N. Y.
14350		Ga. s.	Kingfisher	10	10	35.4	12.0	5.4	Frt.	1		1877	Bristol, Me.	Rockland, Me.
161141		St. s.	Kingfisher	11	7	45.0	13.0	4.5	Tow.	3		1900	San Francisco, Cal.	Juneau, Alaska.
161191		Ga. s.	Kingfisher	13	10	42.6	9.5	2.5	Pas.	1		1901	Palatka, Fla.	St. Augustine, Fla.
161217	K. R. W. C.	St. s.	KINGFISHER	263	141	130.0	24.0	14.5	Fsh.	14	630	1902	San Francisco, Cal.	Portland, Me.
14420	K. B. Q. V.	St. p.	Kingston	1,064	813	193.5	36.0	13.3	Fer.	7	800	1883	Newburgh, N. Y.	New York, N. Y.
77990		St. s.	Kingston	48	32	80.5	19.6	5.4	Pas.	4		1893	Norwalk, Fla.	Albany, N. Y.
161198		St. s.	Kingston	65	39	67.0	21.3	6.3	Fsh.	6		1902	Kennebunk Port, Me.	New Haven, Conn.
161219		Ga. s.	Kingston	14	10	45.8	10.6	4.4	Tow.	1		1902	Seattle, Wash.	Tacoma, Wash.
161178		St. s.	Kinghurst	18	12	50.4	13.0	5.2	Tow.	4		1901	do.	Nome, Alaska.
145270		St. s.	Kinkora	39	19	60.0	16.0	7.0	Pas.	4		1901	do.	Savannah, Ga.
201130		Ga. y.	Kipling	16	10	58.5	8.6	4.9	Yct.	1		1904	Seattle, Wash.	Pt. Townsend, Wash.
161090		St. c. b. t.	Kirk S. Blanchard	112	67	90.2	17.3	8.5	Frt.	5	125	1887	Seattle, Wash.	New York, N. Y.
161125	K. R. T. D.	St. y.	Kismet	143	71	117.0	18.5	11.0	Yct.	13	700	1899	Rochester, N. Y.	Portland, N. Y.
14396		St. p.	Kit Carson	96	96	138.0	28.0	2.5	Tow.	10		1880	Wilmington, Del.	Do.
202741		Ga. s.	Kite	12	10	41.1	11.8	5.1	Frt.	2		1906	South Stillwater, Minn.	Paducah, Ky.
203160		St. s.	Kitsap	105	123	127.5	22.0	7.5	Pas.	11	750	1906	Mount Pleasant, S. C.	Beaufort, S. C.
161161		St. p.	Kittery	139	87	83.6	39.6	9.1	Fer.	5	230	1900	Portland, Ore.	Seattle, Wash.
161209		St. s.	Kittle D	20	14	53.9	12.4	4.4	Fsh.	5		1902	Kennebunk Port, Me.	Portsmouth, N. H.
161001		St. s.	Kittle Downs	34	16	63.2	16.4	6.1	Tow.	6	150	1890	Buffalo, N. Y.	Buffalo, N. Y.
25516		St. p.	Kitty Knight	236	196	136.0	22.0	6.0	Pas.	27	312	1860	Ashtabula, Ohio	Cleveland, Ohio.
202343		Ga. s.	Kitty Woodall	103	73	99.6	23.0	6.8	Frt.	5	85	1905	Greenpoint, N. Y.	Baltimore, Md.
200457	K. S. V. H.	Ga. y.	Kiwl	21	21	42.6	16.1	3.6	Yct.	2		1903	Cambridge, Md.	Do.
202570		St. s.	Klamath	69	61	75.0	15.2	4.0	Pas.	2		1905	Daytona, Fla.	St. Augustine, Fla.
200152		Ga. s.	Klatawa	12	8	38.7	10.5	4.6	Pas.	1		1903	Klamath Falls, Ore.	Coos Bay, Ore.
14454		St. s.	Klawack	21	10	52.5	12.9	6.5	Tow.	3		1887	Port Blakeley, Wash.	Pt. Townsend, Wash.
161120		St. s.	Klinguan	8	5	40.0	10.6	5.0	Fsh.	3		1896	San Francisco, Cal.	Wrangell, Alaska.
161100		St. s.	Klondike	40	27	59.5	16.4	7.2	Tow.	5		1896	Killington, Alaska	Ketchikan, Alaska.
161119		Ga. s.	Klondike	10	6	37.6	13.2	3.2	Pas.	2		1898	Tuckerton, Pa.	Key West, Fla.
161115		St. s.	Klondike	10	7	34.7	10.6	4.5	Tow.	0		1898	Patchogue, N. Y.	Do.
161673		St. p.	Klondike	73	73	110.5	20.8	4.0	Pas.	11		1891	Ballard, Wash.	Great Falls, Mont.
161112		St. s.	Klondyke	16	6	43.0	11.0	3.3	Tow.	5		1896	Marietta, Ohio	Wheeling, W. Va.
161114		St. p.	Klondyke	406	242	120.8	27.5	6.8	Pas.	16	190	1898	Pensacola, Fla.	St. Michael, Alaska.
93236	K. R. M. B.	St. y.	KLOTAWAH	88	59	96.7	16.6	7.7	Yct.	9		1902	Dutch Harbor, Alaska	New York, N. Y.
14292		St. s.	Knickerbocker	123	61	103.2	23.9	9.4	Tow.	7	500	1873	New York, N. Y.	Philadelphia, Pa.
203772	K. V. S. M.	St. s.	Knickerbocker	310	192	130.0	32.0	10.0	Frt.	11		1906	Philadelphia, Pa.	Albany, N. Y.
14495		St. s.	Knight Templar	38	19	62.1	16.7	7.4	Tow.	4		1890	Noank, Conn.	New York, N. Y.
203521		Ga. s.	Knocker	9	6	60.0	8.0	5.8	Pas.	1		1906	Milwaukee, Wis.	Milwaukee, Wis.
201387		St. s.	Knute Nelson	18	12	71.0	13.0	2.9	Pas.	7		1904	Morgan City, La.	Brashear, La.
14481		St. s.	Kodat	24	12	53.0	14.5	6.0	Tow.	3	25	1889	Warroad, Minn.	St. Paul, Minn.
202434		Ga. y.	Kogia	13	8	35.0	10.0	2.0	Yct.	1	6	1904	San Francisco, Cal.	Portland, Ore.
14470		St. s.	Komuk	49	27	72.0	17.5	6.7	Tow.	5		1888	Sea Isle City, N. J.	Somers Point, N. J.
													Newburgh, N. Y.	Jacksonville, Fla.

1 Formerly st. s. Madagascar.

2 Formerly st. p. North Side.

3 Formerly st. s. Lincoln.

4 Formerly st. s. Martinique.

5 Formerly st. s. San Juan.

6 Formerly st. s. Ella Rohlf.

7 Formerly Hawaiian st. s. Kinau.

8 Formerly st. s. Jeanette.

9 Formerly st. s. Morris Block.

10 Formerly st. s. Thomas F.

11 Formerly st. p. Van Corlear the Trumpeter.

12 Formerly st. p. Vesper.

13 Formerly st. y. Margriet.

## MERCHANT STEAM VESSELS OF THE UNITED STATES—Continued.

Official No.	Signal letters.	Rlg.	Name of vessel.	Gross tonnage.	Net tonnage.	Length.	Breadth.	Depth.	Service.	Crew.	Indicated horsepower.	When built.	Where built.	Home port (where permanent document issued).
						Feet.	Feet.	Feet.						
115769		St. s.	Kongo	672	482	215.0	31.0	10.2	Frt.	12	450	1881	Bay City, Mich.	Port Huron, Mich.
161168		Ga. s.	Konomoc	10	10	42.6	10.2	4.4	Wat.	0		1900	New London, Conn.	New London, Conn.
204104		Ga. s.	Koos	10	7	39.2	8.8	3.6	Pas.	1		1907	Marahfield, Oreg.	Coos Bay, Oreg.
161196	K. R. N. C.	St. s.	KOREA	11,276	5,651	651.7	63.2	21.8	Pas.	277	18,000	1902	Newport News, Va.	New York, N. Y.
161230	K. S. M. V.	Ga. y.	Kosagaas	17	16	47.0	12.0	4.8	Yct.	2		1903	Mariner Harbor, N. Y.	Do.
202917	K. V. G. Q.	Ga. y.	Kosagaas	31	27	60.1	14.2	6.2	Yct.	2		1905	Long Island City, N. Y.	Do.
161106		*St. p.	Kotzebue	39	28	47.0	15.5	3.5	Frt.	6		1898	Sausalito, Cal.	Nome, Alaska.
161204		*Ga. p.	Koyukuk	14	9	54.6	17.7	1.9	Tow.	2		1902	Seattle, Wash.	Seattle, Wash.
161202		*St. p.	Koyukuk	286	199	120.5	24.5	4.3	Pas.	20	100	1902	Portland, Oreg.	St. Michael, Alaska.
203496		*Ga. p.	Koyukuk	248	146	120.9	24.4	4.1	Pas.	20	100	1906	St. Michael, Alaska.	Do.
161208	K. R. S. C.	*St. p.	KROONLAND	12,760	7,927	660.0	60.2	21.2	Pas.	400	11,500	1902	Philadelphia, Pa.	New York, N. Y.
161000		St. s.	Kunkle Brothers	55	27	69.4	19.2	7.1	Tow.	8		1890	Ashtabula, Ohio.	Cleveland, Ohio.
161130		*Ga. p.	Kuttawa	14	12	58.0	10.0	2.5	Tow.	1		1899	Harris Landing, Ky.	Paducah, Ky.
161140	K. P. S. M.	St. s.	KVICHAK	1,063	610	200.2	35.5	16.0	Pas.	25	1,000	1900	Portland, Oreg.	San Francisco, Cal.
204234	K. W. F. J.	Ga. y.	Kwasind	33	28	57.5	12.5	5.2	Yct.	2	50	1900	Philadelphia, Pa.	S. W. Harbor, Me.
L.														
140618		St. s.	L. Brokhead	32	16	61.6	16.2	7.6	Tow.	4		1883	Toledo, Ohio	Toledo, Ohio.
140693		St. s.	L. Boyer	199	156	87.0	25.0	7.9	Frt.	7		1888	Brooklyn, N. Y.	New York, N. Y.
141582		*St. p.	L. McNell	145	71	93.3	22.2	5.7	Pas.	6		1899	Jacksonville, Fla.	Jacksonville, Fla.
200158		St. s.	L. Roscoe	117	75	85.5	22.0	9.0	Pas.	10		1903	Hoquiam, Wash.	Yaquina, Oreg.
201931		Ga. y.	L. A. B.	12	12	48.0	12.4	4.6	Yct.	1		1905	Perth Amboy, N. J.	Perth Amboy, N. J.
141773		Ga. s.	L. A. Jeffrey	30	26	59.0	19.0	6.3	Frt.	2		1902	Bayshore, N. Y.	Hyannis, Mass.
140563		St. s.	L. A. Schultz	31	15	58.3	15.5	7.0	Fsh.	5		1882	Milwaukee, Wis.	Milwaukee, Wis.
140552		St. s.	L. B. Godfrey	32	16	63.0	14.5	7.0	Tow.	6		1881	Fort Howard, Wis.	Do.
15303		St. s.	L. B. Johnson	42	21	60.8	15.3	8.1	Tow.	5		1888	Chicago, Ill.	Chicago, Ill.
203521	K. V. N. G.	St. s.	L. B. Shaw	330	205	162.0	23.2	10.5	Frt.	9	250	1906	Wilmingon, Del.	Philadelphia, Pa.
141793		St. s.	L. C. SMITH	4,702	3,418	414.0	50.0	29.0	Pas.	23	1,600	1902	West Bay City, Mich.	Owego, N. Y.
141421		St. s.	L. C. WALDO	4,466	3,619	451.5	48.0	28.0	Pas.	20	1,600	1896	do	Detroit, Mich.
141715		*Ga. p.	L. D. Poor	9	9	43.0	11.2	3.2	Msc.	1		1901	Aberdeen, Ohio.	Cincinnati, Ohio.
141349		*St. p.	L. E. PATTON	94	92	128.0	24.5	4.5	Tow.	8		1894	Dubuque, Iowa.	New Orleans, La.
141771		Ga. s.	L. F. Terry	14	13	41.5	15.5	3.7	Fsh.	5		1902	Patchogue, N. Y.	Greenport, N. Y.
141890		St. s.	L. G. Powell	143	121	105.0	27.5	6.0	Drg.	6	100	1903	Marine City, Mich.	Toledo, Ohio.
140541		St. s.	L. H. Cutler	42	30	84.0	19.2	3.9	Frt.	4		1882	Swift Creek, N. C.	Newbern, N. C.
202604		St. ctn.	L. H. MARRERO	163	163	118.0	53.0	7.5	Frt.	7		1905	Jeffersonville, Ind.	New Orleans, La.
116266		St. s.	L. L. Barth	683	491	185.0	35.0	13.8	Frt.	14	355	1899	West Bay City, Mich.	Chicago, Ill.
141026		St. s.	L. P. Hill	22	11	58.8	14.8	5.6	Fsh.	5		1899	Fishorek, Wis.	Milwaukee, Wis.
141326		St. s.	L. P. SMITH	73	36	67.0	18.2	9.1	Tow.	6		1894	Cleveland, Ohio.	Duluth, Minn.
141774		Ga. s.	L. R.iland	14	12	48.6	16.0	4.0	Fsh.	4		1901	Bridgeport, Conn.	Greenport, N. Y.
141584		St. p.	L. S. THORNE	1,217	1,217	304.0	57.0	7.3	Fer.	15	680	1898	Dubuque, Iowa.	New York, N. Y.
203252		St. s.	L. T. Brogan	55	30	66.5	18.4	10.0	Tow.	6	100	1906	Cleveland, Ohio.	Duluth, Minn.
141472		St. s.	L. T. Haas	89	60	67.8	15.8	4.7	Pas.	2		1897	Seattle, Wash.	Pt. Townsend, Wash.
141402		St. s.	L. W. Knapp	17	11	57.4	13.0	4.7	Fsh.	5		1895	Richmond, Ohio.	Grand Haven, Mich.
141847	K. S. H. J.	St. s.	L. Y. Schermerhorn	174	118	98.3	22.7	11.4	Tow.	9	550	1903	Camden, N. J.	Philadelphia, Pa.
116606		St. s.	L. Edward Hines	982	790	203.0	37.3	14.1	Pas.	14	505	1893	Marine City, Mich.	Chicago, Ill.
203788		St. s.	L. & B	21	14	54.2	15.0	5.4	Tow.	4		1906	Charleston, S. C.	Charleston, S. C.
141701		St. s.	L. and L.	10	10	46.4	15.5	5.1	Frt.	4		1901	do	Do.
203420		Ga. s.	La Bondozla	8	6	35.5	10.9	3.5	Fsh.	0		1906	Ballard, Wash.	Seattle, Wash.
141093		St. s.	La Camas	28	10	55.0	15.0	4.0	Tow.	4		1890	Portland, Oreg.	Pt. Townsend, Wash.
141512		Ga. s.	Laclabell	10	10	41.3	11.4	4.8	Pas.	2		1897	Poultabo, Wash.	Juneau, Alaska.
141557		St. s.	La Conner	297	199	118.8	25.4	6.4	Frt.	11	43	1896	Seattle, Wash.	Seattle, Wash.
110623		*St. p.	La Crosse	98	98	125.6	22.0	3.5	Pas.	18		1899	Stillwater, Minn.	La Crosse, Wis.
157363		St. s.	La Crosse	81	40	78.5	22.0	5.8	Tow.	9	150	1892	New Orleans, La.	New Orleans, La.
140688		*St. p.	La Fouché	398	398	160.0	38.0	6.5	Pas.	25	750	1888	Jeffersonville, Ind.	Gulport, Miss.
203559		*St. p.	La Gloria	50	25	75.5	19.6	4.2	Pas.	5	50	1906	Jacksonville, Fla.	Newark, N. J.
203191		Ga. y.	La Mascotte III	40	27	83.5	13.0	5.6	Yct.	4		1906	New York, N. Y.	Sag Harbor, N. Y.
202517		Ga. s.	La Ninfa	9	6	42.1	11.5	3.5	Oys.	1	10	1901	Ocean City, Md.	Cape Charles, Va.
141030		St. s.	LA SALLE	1,935	1,596	266.0	38.0	19.0	Frt.	19	735	1890	Cleveland, Ohio.	Duluth, Minn.
204157	K. W. C. S.	Ga. y.	La Vedette	16	14	44.0	10.6	5.0	Yct.	0		1907	Long Island City, N. Y.	New York, N. Y.
140419		St. p.	Lackawanna	822	645	200.0	35.5	12.5	Fer.	7	450	1890	Newburgh, N. Y.	Washington, D. C.
140930	K. J. F. D.	St. s.	Lackawanna	2,015	1,595	260.0	39.2	21.6	Pas.	10	800	1888	Cleveland, Ohio.	Buffalo, N. Y.
141676	K. Q. J. R.	St. s.	LACKAWANNA	340	231	137.1	25.0	14.7	Tow.	15	500	1900	Camden, N. J.	New York, N. Y.
140773	K. J. M. II.	St. y.	Ladoga	61	35	98.8	12.7	7.4	Yct.	5		1885	Bristol, R. I.	Do.
203067	K. V. J. F.	St. y.	Lady Betty	42	22	69.0	20.0	3.9	Yct.	3		1905	Jacksonville, Fla.	Do.
204037		Ga. s.	Lady Bird	12	8	33.8	12.0	2.4	Frt.	1	18	1907	Key West, Fla.	Key West, Fla.
141521		St. s.	Lady Bussey	12	8	52.0	10.2	4.4	Tow.	2		1897	Ramos, La.	Brashear, La.
203800		Ga. s.	Lady Ellen	20	12	48.0	12.0	5.0	Oys.	4	24	1906	Morgan City, La.	Do.
201717		Ga. s.	Lady Grace	9	9	40.0	6.4	3.9	Pas.	3	20	1905	Clinton, Iowa.	La Crosse, Wis.
141394		St. s.	Lady Jane	21	14	54.5	12.7	5.9	Tow.	3		1895	Charlevoix, Mich.	Gulport, Miss.
141428		St. s.	Lady Lake	36	24	57.7	15.0	5.1	Tow.	4	25	1896	Ballard, Wash.	Pt. Townsend, Wash.
200801		Ga. p.	Lady Lou	14	11	55.5	11.0	2.7	Msc.	2	18	1904	Terminal Island, Cal.	Los Angeles, Cal.
202844		Ga. p.	Lady Lou	12	8	50.0	23.2	2.9	Msc.	2	20	1904	West Palm Beach, Fla.	Key West, Fla.
141839		Ga. s.	Lady Nan	40	30	59.0	17.5	7.5	Frt.	6	45	1902	Belvedere, Cal.	San Francisco, Cal.
140895		St. c. bt.	Lady Wimet	141	110	95.4	17.8	8.8	Frt.	4	120	1887	Lokport, N. Y.	New York, N. Y.

1 Formerly st. s. a Saginaw Valley.  
b Meriden.

4 Formerly st. s. S. S. Wilhelm.  
5 Formerly st. s. Santa Maria.

6 Formerly \*st. p. Ravenna.  
7 Formerly st. s. Daniel McEwen, Jr.

## MERCHANT STEAM VESSELS OF THE UNITED STATES—Continued.

Official No.	Signal letters.	Rig.	Name of vessel.	Gross tonnage.	Net tonnage.	Length.	Breadth.	Depth.	Services.	Crew.	Indicated horsepower.	When built.	Where built.	Home port (where permanent document issues).
						Feet.	Feet.	Feet.						
15867		Ga. s.	Lady of the Lake	7	7	43.8	12.3	3.4	Pas.	1		1872	Galveston, Tex.	Galveston, Tex.
141004		*St. p.	Lafayette	77	68	72.3	15.9	2.6	Tow.	6		1900	Lafayette, Ind.	Evansville, Ind.
140700	K. C. M. H.	St. y.	Lagonda	120	80	128.0	19.6	10.0	Yct.	12		1884	South Brooklyn, N. Y.	Chicago, Ill.
141826		Ga. y.	LAGONDA	62	42	69.5	16.0	2.5	Yct.	3		1902	Springfield, Ohio.	Sandusky, Ohio.
141432		St. s.	LAGONDA	3,647	3,017	375.6	45.8	23.3	Pas.	21	1,250	1896	West Bay City, Mich.	Cleveland, Ohio.
204188		Ga. s.	Lagoon	14	10	39.0	14.0	3.1	Frt.	3		1906	Apalachicola, Fla.	Apalachicola, Fla.
203397		Ga. s.	Lagrange	9	6	47.6	11.3	4.4	Oys.	2		1906	Urbanna, Va.	Tappahannock, Va.
141853		*St. p.	Lagunitas	787	767	250.0	36.5	10.7	Frt.	7	400	1903	Oakland, Cal.	San Francisco, Cal.
201057		*St. p.	Lake City	17	17	46.5	16.4	3.1	Pas.	4		1904	Lake City, Ark.	Memphis, Tenn.
202261		Ga. s.	Lake Park	7	5	49.0	9.0	3.0	Tow.	0		1905	Red Wing, Minn.	Pt. Townsend, Wash.
141717		St. s.	LAKE SHORE	3,871	2,997	356.0	60.0	28.0	Pas.	19		1901	West Bay City, Mich.	Cleveland, Ohio.
141738		St. s.	LAKESIDE	337	229	148.5	28.0	9.7	Pas.	13	150	1901	Toledo, Ohio.	Sandusky, Ohio.
140875		St. s.	Lake Worth	21	12	65.0	14.0	3.0	Pas.	4		1887	Jacksonville, Fla.	Key West, Fla.
141723		St. s.	LAKWOOD	1,016	501	200.0	44.0	17.3	Fer.	8	1,600	1901	Wilmington, Del.	New York, N. Y.
140044	K. F. G. S.	St. s.	Lakme	529	404	176.8	38.8	12.6	Pas.	15	366	1888	Port Madison, Wash.	San Francisco, Cal.
201001		Ga. s.	Lalla	7	6	36.0	6.8	6.0	Pas.	1	4	1902	Whitebear Lake, Minn.	Dubuque, Iowa.
141078		St. s.	Lamberts Point	15	8	44.4	10.0	3.6	Tow.	2		1867	Philadelphia, Pa.	Elizabeth City, N. C.
141200		Ga. y.	Lamont	16	16	49.0	13.2	6.0	Yct.	2		1892	Deer Isle, Me.	Boston, Mass.
140640	K. B. N. T.	St. s.	Lampass	2,942	2,236	329.0	45.5	21.5	Pas.	49	1,800	1883	Chester, Pa.	New York, N. Y.
141217		St. p.	LANCASTER	919	692	205.4	56.1	10.7	Pas.	32	980	1892	Sparrow Point, Md.	Baltimore, Md.
141802		St. s.	LANCASTER	223	145	92.0	22.0	12.1	Tow.	6	500	1902	Richmond, Va.	New York, N. Y.
141841		Ga. s.	Lancewood	9	8	37.0	14.8	3.3	Tow.	2		1890	Philadelphia, Pa.	Boanost, N. C.
202969		Ga. y.	Lang Syna	18	13	45.0	9.5	5.0	Yct.	1		1906	Bristol, R. I.	Bristol, R. I.
141067		St. s.	Langell Boys	387	286	151.0	30.0	11.2	Frt.	13	447	1890	St. Clair, Mich.	Port Huron, Mich.
145481		St. s.	Langham	1,810	1,451	281.1	41.4	20.0	Frt.	17	900	1888	West Bay City, Mich.	Detroit, Mich.
141160		St. s.	LANNAN	25	12	57.7	13.3	5.7	Pas.	9		1891	Baltimore, Md.	Baltimore, Md.
140870		St. s.	LANSING	1,611	1,247	251.0	41.4	19.2	Frt.	15	450	1887	Trenton, Mich.	Cleveland, Ohio.
200595	K. S. V. F.	St. s.	LANSING	4,560	3,428	389.4	47.2	27.6	Frt.	36		1890	Newcastle, England	New York, N. Y.
141714		Ga. y.	Lantana	16	11	42.5	13.6	4.7	Msc.	2		1900	New York, N. Y.	Do.
141709		St. s.	Lapwing	34	23	63.2	15.0	6.3	Pas.	4		1901	Mobile, Ala.	Mobile, Ala.
141870	K. S. M. L.	St. s.	LARIMER	3,737	2,396	352.5	46.4	26.2	Frt.	18	2,700	1903	Camden, N. J.	Port Arthur, Tex.
141855		Ga. s.	Lark	5	5	38.0	7.9	3.0	Pas.	1		1902	Oquawka, Ill.	Burlington, Iowa.
201781		*St. p.	Lark No. 2	55	7	37.5	7.0	1.8	Msc.	0	0	1904	Terre Haute, Ind.	Evansville, Ind.
202171		Ga. y.	Lasata	55	48	89.7	14.9	6.8	Yct.	5		1905	Upper Nyack, N. Y.	New York, N. Y.
203895		Ga. s.	Lasee	9	7	33.2	12.0	5.0	Frt.	1	17	1907	West Mystic, Conn.	Newport, R. I.
141653	K. Q. D. G.	St. s.	Lassell	1,972	1,225	302.4	34.2	24.6	Frt.	23		1879	Newcastle, England	New York, N. Y.
201024		Ga. s.	Lassie	14	14	55.0	9.6	3.0	Tow.	2		1904	Aberdeen, Wash.	Pt. Townsend, Wash.
141602	K. P. G. Q.	Ga. y.	Latona	66	58	77.3	19.5	9.6	Yct.	3		1899	South Boston, Mass.	Bridgeport, Conn.
200699		Ga. s.	Laughing Water	8	6	29.0	8.4	3.6	Msc.	1		1903	Baton Rouge, La.	Brashear, La.
140141		Ga. s.	Laura	7	6	29.3	11.6	3.5	Fsh.	2		1873	Speonk, N. Y.	Greenport, N. Y.
141004		St. s.	Laura	27	15	70.0	16.7	2.4	Frt.	4		1886	Goldboro, N. C.	Newbern, N. C.
141296		Ga. s.	Laura	7	6	25.4	11.7	4.0	Msc.	0		1887	Hyannis, Mass.	New Bedford, Mass.
141371		St. s.	Laura	9	9	54.0	8.0	2.5	Pas.	3		1892	Pittsburg, Pa.	Pittsburg, Pa.
141418		*St. p.	Laura	38	38	83.3	16.4	3.6	Pas.	4		1895	Arrowrock, Mo.	Brashear, La.
141703		St. s.	Laura	56	36	70.0	19.4	8.6	Tow.	9		1901	Soranton, Miss.	Gulfport, Miss.
140650		St. s.	Laura B	80	40	85.3	19.8	8.6	Tow.	4		1883	Philadelphia, Pa.	Wilmington, Del.
141122		St. s.	Laura D	135	122	101.8	27.1	5.7	Drp.	7	171	1891	Toledo, Ohio.	Toledo, Ohio.
141068		Ga. s.	Laura F	10	9	31.8	13.3	3.5	Msc.	1		1890	East Islip, N. Y.	New York, N. Y.
141382		Ga. s.	Laura Reed	24	22	45.6	16.0	7.3	Fsh.	4		1895	Noank, Conn.	Stonington, Conn.
201135		*St. p.	Laura Sutcliffe	42	42	67.0	17.0	3.0	Pas.	6		1904	Franklin, La.	Brashear, La.
140228		Na. s.	Laura E. Gamage	13	12	39.0	13.5	5.5	Fsh.	2		1877	Bristol, Me.	New Bedford, Mass.
140364		St. p.	Laura M. Starlt	407	312	174.0	27.6	8.2	Pas.	14		1879	Noank, Conn.	New York, N. Y.
141284		Ga. s.	Laura and Lealie	6	6	26.8	12.3	3.8	Msc.	1		1893	Saunderstown, R. I.	Newport, R. I.
141183		*St. p.	Laurance	62	56	88.0	26.0	3.8	Fer.	5		1891	Madison, Ind.	Cincinnati, Ohio.
201092		*Ga. p.	Laura N	12	5	50.8	14.2	2.6	Frt.	4		1904	Grand Isle, La.	New Orleans, La.
141134		St. s.	Laurel	61	35	72.7	19.0	5.0	Oys.	6		1891	Tottenville, N. Y.	Bridgeport, Conn.
141852		St. s.	Laurel	67	37	65.7	16.8	7.0	Tow.	9	165	1903	New Orleans, La.	Pittsburg, Pa.
141850		St. s.	Laurel	41	25	52.2	15.8	6.1	Tow.	3	125	1903	Southband, Wash.	Pt. Townsend, Wash.
204166		Ga. s.	Laurel	14	9	50.2	13.3	3.9	Pas.	1		1907	Double Bayou, Tex.	Galveston, Tex.
204133		Ga. s.	Laurelhurst	13	9	43.0	10.1	3.6	Pas.	1		1907	Evoret, Wash.	Seattle, Wash.
141596	K. P. F. B.	Ga. y.	Laurena	64	43	75.4	15.4	7.6	Yct.	2		1899	Long Island City, N. Y.	Bridgeport, Conn.
141707		Ga. s.	Lauretta Curran	23	14	56.8	18.3	3.8	Frt.	7		1901	Madison, Md.	Baltimore, Md.
140946		St. s.	Lauretta Spedden	26	13	55.9	14.2	7.3	Tow.	4		1888	Baltimore, Md.	Do.
141576		St. s.	Laurida	36	25	66.6	16.1	5.8	Tow.	5		1898	Athens, N. Y.	New York, N. Y.
141058	K. Q. F. J.	Ga. y.	Laurus	28	26	55.1	15.5	7.7	Yct.	3		1900	Brooklyn, N. Y.	Philadelphia, Pa.
141529		*St. p.	Lavelle Young	506	396	140.0	32.0	6.9	Pas.	20		1898	Portland, Oreg.	Portland Oreg.
201805		Ga. s.	Lavina	9	6	32.7	8.6	2.4	Pas.	1		1905	Harstine, Wash.	Tacoma, Wash.
140123		Ga. s.	Lavinah	13	12	38.0	15.0	4.2	Msc.	1		1875	Glenwood, N. Y.	New York, N. Y.
141813		Na. y.	Lavinan	32	22	66.1	13.0	5.4	Yct.	2	40	1902	Eesington, Pa.	Philadelphia, Pa.
141268		Ga. s.	Lavinia	5	5	27.3	12.3	3.0	Msc.	1		1887	Patohogue, N. Y.	New Haven, Conn.
141500		St. s.	Lavinia	29	19	58.0	13.0	3.6	Pas.	5		1897	Palatka, Fla.	Jacksonville, Fla.
141019		Ga. s.	Layita	13	12	34.8	8.0	3.2	Pas.	1		1899	Seattle, Wash.	Pt. Townsend, Wash.
201410		Ga. s.	Lavon S. Ames	9	6	34.8	12.1	5.8	Fsh.	1		1904	East Boothbay, Me.	Rockland, Me.
141585	K. T. D. N.	St. y.	Lavrock	67	49	86.5	15.0	8.2	Yct.	5	150	1899	Port Jefferson, N. Y.	New York, N. Y.

<sup>1</sup> Formerly U. S. C. & G. S. s. Sagadahoc.

<sup>2</sup> Formerly st. s. Tom Adams.

<sup>3</sup> Formerly British st. s. British Queen.

<sup>4</sup> Formerly British st. s. Lassell.

## MERCHANT STEAM VESSELS OF THE UNITED STATES—Continued.

Official No.	Signal letters.	Rig.	Name of vessel.	Gross tonnage.	Net tonnage.	Length.	Breadth.	Depth.	Service.	Crew.	Indicated horsepower.	When built.	Where built.	Home port (where permanent documents issued).
						Feet.	Feet.	Feet.						
105883		St. p.	Lawrence	451	298	146.2	30.0	7.9	Fer.	12	460	1880	Philadelphia, Pa.	Charleston, S. C.
141369		St. p.	Lawrence	259	129	106.0	33.0	7.4	Pas.	15	200	1895	Jacksonville, Fla.	Galveston, Tex.
141444		Ga. s.	Lawrence	7	7	27.5	12.8	4.0	Msc.	0	0	1895	Bath, Me.	Newport, R. I.
201028		St. p.	Laynesville	38	38	105.0	16.0	3.0	Pas.	9	0	1904	Laynesville, Ky.	Cincinnati, Ohio.
15077		St. s.	Leader	198	135	118.4	21.9	7.2	Pas.	10	200	1863	do	Newark, N. J.
140313		St. s.	Leader	44	22	68.0	17.4	7.5	Tow.	4	0	1878	Philadelphia, Pa.	New York, N. Y.
140451		St. s.	Leader	59	29	72.6	18.5	8.2	Pas.	5	0	1881	do	Boston, Mass.
140507		St. s.	Leader	26	13	69.4	14.5	6.5	Tow.	3	0	1892	do	Philadelphia, Pa.
140718		*St. p.	Leader	400	334	144.0	32.0	6.5	Pas.	20	550	1894	Stockton, Cal.	San Francisco, Cal.
141335		Ga. s.	Leader	5	5	23.0	11.1	3.4	Fsh.	1	0	1893	Osterville, Mass.	Hyannis, Mass.
201601		St. s.	Leader	106	72	94.0	20.8	9.7	Tow.	6	0	1904	Baltimore, Md.	Baltimore, Md.
201803		Ga. s.	Leader	12	8	33.0	12.0	3.0	Pas.	1	0	1905	Marshfield, Oreg.	Coos Bay, Oreg.
201968		Ga. s.	Leader	39	19	66.6	18.6	5.4	Frt.	4	0	1905	Madison, Md.	Baltimore, Md.
203343		Ga. s.	Leader	13	9	53.6	13.8	2.7	Frt.	1	0	1906	Ilwaco, Wash.	Astoria, Oreg.
203830		*Ga. p.	Leader	19	12	52.0	12.3	3.6	Oys.	4	20	1905	Madisonville, La.	Brashear, La.
202448		St. s.	Leal	20	13	54.7	11.5	4.2	Frt.	2	0	1905	Long Island City, N. Y.	New York, N. Y.
141863		St. s.	Leander Wilcox	205	101	126.0	22.3	9.2	Fsh.	22	0	1903	Noank, Conn.	Stonington, Conn.
141095		Ga. s.	Lear C.	21	21	47.4	15.8	6.8	Fsh.	4	0	1901	Gloucester, Mass.	Provincetown, Mass.
141055		St. s.	Leatham D. Smith	46	23	70.3	15.7	7.6	Tow.	5	0	1890	Milwaukee, Wis.	Duluth, Minn.
203299		*Ga. p.	Leavenworth	8	8	41.3	8.0	1.6	Pas.	2	0	1906	Maukport, Ind.	Louisville, Ky.
141313		St. s.	Le Baron	102	62	84.0	21.5	9.0	Tow.	4	400	1893	Wilmington, Del.	Wilmington, Del.
202733		St. s.	Le Baron H. Jenkins	36	24	52.9	15.0	6.8	Tow.	2	175	1905	Boston, Mass.	Boston, Mass.
141741		St. p.	Le Favre	138	87	115.6	31.9	6.0	Pas.	6	150	1901	Oaktoah, Wis.	Sandusky, Ohio.
204251		St. s.	LE GRANDS DEGRAFF	7,971	6,196	585.0	60.0	32.0	Frt.	24	1,890	1907	Lorain, Ohio.	Niagara Falls, N. Y.
202205		Ga. y.	Leda	14	12	43.1	9.5	4.3	Yot.	1	0	1905	Nyack, N. Y.	New York, N. Y.
201663		St. s.	Lee Kimball, jr.	58	39	90.7	18.7	7.0	Pas.	7	200	1904	Soranton, Miss.	Gulfport, Miss.
200475		Ga. y.	Lee S.	14	9	45.0	9.0	3.0	Yot.	2	10	1902	Jacksonville, Fla.	Jacksonville, Fla.
141805		St. ctn.	Lee White	49	31	65.0	23.0	2.5	Fer.	3	0	1902	Dardanelle, Ark.	Memphis, Tenn.
141100		*St. p.	Lee H. Brooks	86	86	140.5	23.0	3.4	Tow.	5	0	1890	Evansville, Ind.	Pittsburg, Pa.
141524	K. N. G. R.	St. s.	LEELANAW	1,023	1,377	273.8	36.3	21.4	Pas.	28	1,150	1896	Newcastle, England	Tacoma, Wash.
141857	K. S. J. T.	St. y.	Legonia	126	86	114.0	18.6	9.6	Yct.	8	250	1903	Baltimore, Md.	Baltimore, Md.
140424		St. s.	Lehigh	1,704	1,503	238.2	36.1	15.4	Frt.	21	523	1890	Wyandotte, Mich.	Erie, Pa.
141644	K. P. V. II.	St. s.	LEHIGH	448	303	136.0	26.0	13.4	Tow.	15	735	1900	Port Richmond, N. Y.	Perth Amboy, N. J.
141650	K. Q. B. R.	St. s.	Lehua	176	129	112.0	24.1	8.1	Frt.	26	175	1879	San Francisco, Cal.	San Francisco, Cal.
200238		St. s.	Lella	9	6	36.0	8.0	4.7	Pas.	1	15	1903	Boston, Mass.	Boston, Mass.
141702		Ga. s.	Lella T.	10	8	48.8	9.8	4.0	Fsh.	2	0	1900	Noank, Conn.	Greenport, N. Y.
141006		Ga. s.	Lela	15	13	38.5	14.5	3.9	Pas.	1	0	1895	Keyport, N. J.	New York, N. Y.
15917		St. s.	Leland	366	318	148.0	27.6	11.2	Frt.	12	0	1873	New Jerusalem, Ohio	Sandusky, Ohio.
141719		Ga. s.	Leland Mills	52	42	79.8	18.7	5.5	Frt.	4	0	1901	Cambridge, Md.	Baltimore, Md.
141688		Ga. s.	Lella E. Tolman	12	8	34.6	13.2	6.5	Fsh.	3	0	1900	Friendship, Me.	Vinalhaven, Me.
141127		Ga. s.	Lena	8	7	25.8	13.4	4.1	Fsh.	1	0	1891	Noank, Conn.	Stonington, Conn.
141798		Ga. s.	Lena	12	10	46.0	10.0	4.5	Pas.	2	0	1898	Bayshore, N. Y.	Bridgeton, N. J.
141812		Na. s.	Lena	11	11	47.3	14.0	2.6	Msc.	1	0	1902	Swansboro, N. C.	Beaufort, N. C.
202765		Ga. s.	Lena	10	9	39.8	11.4	2.0	Pas.	2	12	1905	Georgiana, Fla.	St. Augustine, Fla.
202801		*Ga. p.	Lena J.	9	9	40.2	8.4	3.4	Mso.	1	20	1906	Quincy, Ill.	Burlington, Iowa.
140459		St. s.	Lena Knobloch	87	55	75.0	18.4	5.6	Pas.	4	0	1881	Buffalo, N. Y.	Chicago, Ill.
141288		St. s.	Lena L.	16	8	46.5	13.3	6.0	Tow.	2	40	1893	San Francisco, Cal.	Seattle, Wash.
141123		Ga. s.	Lena Maud	7	7	25.6	10.0	5.2	Fsh.	2	0	1884	Bremen, Me.	Southwest Harbor, Me.
141065		Ga. s.	Lena May	9	8	31.1	12.2	5.4	Fsh.	5	0	1890	Waldoboro, Me.	Gloucester, Mass.
141530		Ga. s.	Lena S.	18	14	47.5	15.0	4.6	Oys.	3	0	1898	Northport, N. Y.	Cold Spring, N. Y.
141665		St. s.	Lena Virginia	21	12	46.0	12.9	3.0	Tow.	3	0	1900	Leesville, N. C.	Newbern, N. C.
201528	K. T. M. C.	St. s.	LENAPE	637	433	157.7	28.9	17.2	Tow.	19	1,000	1904	Camden, N. J.	Philadelphia, Pa.
141118		*St. p.	Lent Leoti	75	60	90.0	18.4	3.0	Tow.	8	0	1891	Pittsburg, Pa.	Cincinnati, Ohio.
140802		St. s.	Lenor	133	106	104.3	26.7	5.8	Fer.	7	0	1887	Baltimore, Md.	Bridgeton, Conn.
200989		Ga. s.	Lenor	7	5	32.0	8.0	2.4	Mso.	1	9	1904	Kinston, N. C.	Newbern, N. C.
204032		St. s.	Lenora	16	11	45.4	9.7	3.8	Pas.	0	0	1907	West Seattle, Wash.	Seattle, Wash.
140520		St. s.	Leo	89	44	83.8	19.0	7.7	Pas.	11	0	1882	Philadelphia, Pa.	New Orleans, La.
141595		Ga. s.	Leo	14	10	46.0	11.0	2.8	Tow.	3	0	1899	Georgetown, Fla.	Key West, Fla.
202480		Ga. s.	Leo	8	8	31.5	10.0	7.5	Pas.	0	0	1905	Caruthersville, Mo.	Memphis, Tenn.
202330		Ga. s.	Leo A.	10	9	39.6	11.6	4.9	Fsh.	3	14	1905	Erie, Pa.	Erie, Pa.
141533		*St. p.	Leon	692	631	181.0	36.5	6.7	Pas.	19	700	1898	San Francisco, Cal.	St. Michael, Alaska.
141806		Ga. p.	Leon	20	20	59.0	14.0	3.0	Frt.	2	0	1902	Lamb, Ind.	Louisville, Ky.
141869		Ga. s.	Leon	12	11	41.5	10.6	3.1	Frt.	4	0	1903	Choptank, Md.	Baltimore, Md.
200658		*Ga. p.	Leon	14	10	63.0	14.2	2.4	Mso.	1	0	1901	Rodney, Miss.	Brashear, La.
16346	K. D. W. R.	Ga. y.	Leona	20	19	46.0	15.3	4.8	Yot.	2	0	1867	Newport, R. I.	Baltimore, Md.
141710		*St. p.	Leona	145	136	105.0	21.0	4.0	Pas.	11	0	1901	Portland, Oreg.	Portland, Oreg.
202362		Ga. s.	Leona	12	8	50.0	10.0	5.0	Fsh.	2	0	1905	West De Pere, Wis.	Milwaukee, Wis.
203016		Ga. s.	Leona	7	7	28.2	12.3	3.6	Fsh.	0	0	1906	Osterville, Mass.	Edgartown, Mass.
203562		*Ga. p.	Leona	12	12	50.0	6.0	2.7	Pas.	3	0	1906	Owensboro, Ky.	Evansville, Ind.
141874		St. s.	Leona R.	16	11	44.8	14.0	4.0	Tow.	5	0	1903	Washington Harbor, Wis.	Milwaukee, Wis.
15981		St. s.	Leonard Brightman	133	97	117.0	19.0	8.6	Fsh.	23	0	1874	Bristol, Me.	Greenport, N. Y.
140430		St. s.	Leonard Richards	97	48	86.4	20.8	0.6	Tow.	6	0	1880	Athens, N. Y.	New York, N. Y.
201959		St. s.	LEONARD C. HANNA	6,356	4,922	504.0	54.0	30.0	Pas.	24	1,600	1905	Cleveland, Ohio	Cleveland, Ohio.
141356		St. s.	Leonard J. Busby	126	68	90.7	26.3	9.7	Tow.	8	0	1894	Tomkins Cove, N. Y.	New York, N. Y.

<sup>1</sup> Formerly st. p. Atlantic.

<sup>2</sup> Formerly British st. s. Earnwell.

<sup>3</sup> Formerly Hawaiian st. s. Lehua.

<sup>4</sup> Formerly sch. y. Louisa.

<sup>†</sup> Composite.

<sup>‡</sup> Rebuilt.



## MERCHANT STEAM VESSELS OF THE UNITED STATES—Continued.

Official No.	Signal letters.	Rig.	Name of vessel.	Gross tonnage.	Net tonnage.	Length.	Breadth.	Depth.	Service.	Crew.	Indicated horsepower.	When built.	Where built.	Home port (where permanent document issues).
						Feet.	Feet.	Feet.						
140697		Ga. s.	Leone.	9	8	32.2	8.8	3.3	Msc.	1		1887	Eureka, Cal.	Los Angeles, Cal.
141830		Na. s.	Leone.	12	12	37.2	12.4	5.3	Fsh.	3		1902	Eden, Mo.	New Bedford, Mass.
141864		*St. p.	Leone.	9	7	60.0	10.4	2.5	Pas.	3		1903	Parkersburg, W. Va.	Wheeling, W. Va.
136350		St. s.	LEONIA	643	407	145.0	32.0	14.4	Fer.	6	500	1893	Wilmington, Del.	New York, N. Y.
141315		St. s.	Leonora.	27	13	64.0	14.0	5.2	Tow.	3		1893	Lake Charles, La.	Brashear, La.
141835		*St. p.	Leonora.	67	41	55.2	12.5	5.0	Pas.	9		1902	Caloosa, Fla.	Key West, Fla.
200913		Ga. s.	Leonore.	13	7	46.5	10.8	4.0	Pas.	1		1904	Portland, Ore.	Astoria, Ore.
141541		*St. p.	Leota.	36	24	50.5	16.0	3.5	Pas.	4		1898	Alameda, Cal.	St. Michael, Alaska.
203878		*Ga. p.	Leota.	13	8	37.0	9.0	2.3	Pas.	1		1906	Clarendon, Ark.	Memphis, Tenn.
141442		*St. p.	Leroy.	142	142	120.5	22.4	4.2	Pas.	13	203	1896	Levanua, Ohio.	Wheeling, W. Va.
202841		*Ga. p.	Leroy.	8	8	45.0	10.5	2.5	Pas.	1	15	1905	Decatur, Ala.	Chattanooga, Tenn.
141143		St. s.	LE ROY BROOKS.	41	25	75.0	14.6	7.6	Pas.	3		1861	Toledo, Ohio.	Sandusky, Ohio.
145774	K. N. L. J.	Ga. y.	Lesbia.	34	29	55.0	16.0	6.9	Yct.	4		1896	Baltimore, Md.	Philadelphia, Pa.
141334		St. s.	Leslie.	38	19	67.0	15.5	7.0	Tow.	4		1894	South Haven, Mich.	Chicago, Ill.
141422		St. s.	Leslie.	8	8	32.0	12.4	3.2	Pas.	2	5	1903	Port Republic, N. J.	Bridgeton, N. J.
141704		St. s.	LESLIE BALDWIN.	23	23	58.0	14.0	6.0	Tow.	4	96	1901	San Francisco, Cal.	Honolulu, Hawaii.
141320		St. s.	Lester L.	12	6	40.5	12.1	4.3	Tow.	2		1894	Kennebunk Port, Me.	Portland, N. H.
140885		Ga. s.	Leta.	6	6	30.9	13.0	3.4	Msc.	2		1886	Stamford, Conn.	Greenport, N. Y.
202361		Na. s.	Letha.	6	6	37.0	9.5	2.2	Msc.	1	10	1905	Atlantic, N. C.	Beaufort, N. C.
141811		Ga. y.	Letitia.	19	13	59.5	12.0	5.2	Yct.	3		1902	Baltimore, Md.	Baltimore, Md.
201777	K. T. R. D.	St. y.	LEVANTER.	131	89	115.6	17.0	9.9	Yct.	12		1905	New York, N. Y.	New York, N. Y.
141592		St. s.	Leviathan.	109	70	80.9	26.1	7.3	Frt.	5	325	1899	Richmond, Me.	Portland, Me.
141256	K. V. M. W.	St. s.	Leviathan.	1,279	640	240.4	40.0	13.4	Drp.	26	800	1904	Kinderdijk, Holland.	New York, N. Y.
202850		St. s.	Levi H. Pelton.	46	23	70.0	18.4	11.0	Tow.	8		1892	Jacksonville, Fla.	Jacksonville, Fla.
141092		*St. p.	Levi J. Workum.	183	183	154.5	30.0	4.8	Pas.	19	384	1890	Levanua, Ohio.	Cincinnati, Ohio.
141636		Ga. p.	Lewis Bros.	14	7	42.8	14.0	5.0	Fsh.	4		1900	Noank, Conn.	Newport, R. I.
200471	K. S. T. B.	St. s.	LEWIS LUCKENBACH.	3,905	2,574	355.0	48.0	28.0	Frt.	25	3,000	1903	Camden, N. J.	New York, N. Y.
140849		St. s.	Lewis Pulver.	71	35	80.0	10.3	8.4	Pas.	5		1886	Athens, N. Y.	Do.
200211		St. s.	LEWIS WOODRUFF.	4,707	3,380	416.0	50.0	28.0	Pas.	22	1,500	1903	Lorain, Ohio.	Cleveland, Ohio.
201346		Ga. s.	Lewis M. Price.	93	65	96.0	23.0	6.4	Frt.	3		1904	Cambridge, Md.	Wilmington, Del.
116110		St. s.	*Lewiston.	1,808	1,342	272.3	38.1	18.5	Frt.	18	700	1886	Wyandotte, Mich.	Buffalo, N. Y.
202007		*St. p.	Lewiston.	548	518	165.5	34.8	6.0	Pas.	19		1905	Riparia, Wash.	Portland, Ore.
125621	J. S. P. T.	St. s.	*Lexington.	2,092	1,447	257.3	38.7	16.0	Pas.	40	1,100	1877	Chester, Pa.	Baltimore, Md.
202777		Ga. s.	Lexington.	14	10	49.4	12.8	4.0	Frt.	1		1906	Astoria, Ore.	Astoria, Ore.
116283		St. s.	*Libbie.	29	14	54.0	15.5	6.5	Tow.	4		1881	Poughkeepsie, N. Y.	New York, N. Y.
140651		Ga. s.	Libbie D.	12	10	41.5	14.0	4.0	Msc.	1		1883	Patchogue, N. Y.	Patchogue, N. Y.
140482		Ga. s.	Libbie M.	12	12	39.0	15.0	4.4	Oys.	1		1881	Greenwich, Conn.	Bridgeport, Conn.
140528		St. s.	Liberty.	14	10	40.6	11.5	5.7	Tow.	2		1882	Brooklyn, N. Y.	New York, N. Y.
141011		St. s.	Liberty.	143	126	96.8	18.3	5.5	Pas.	10	200	1889	Fort Howard, Wis.	Chicago, Ill.
141014		*St. p.	Liberty.	218	218	161.0	34.4	5.0	Pas.	30		1889	Harmar, Ohio.	Mobile, Ala.
141017		St. s.	Liberty.	60	30	66.0	18.2	8.7	Pas.	4		1889	Bandon, Ore.	San Francisco, Cal.
141699		St. p.	Liberty.	68	58	128.4	20.5	4.2	Pas.	13		1900	Middleport, Ohio.	St. Louis, Mo.
200083		*St. p.	Liberty.	174	120	90.7	20.8	4.0	Pas.	4		1903	Bandon, Ore.	Coos Bay, Ore.
208114		Ga. s.	Liberty.	10	8	36.0	10.3	4.2	Msc.	2		1906	New York, N. Y.	New York, N. Y.
202659		*Ga. p.	Liberty.	12	12	50.7	14.0	2.5	Tow.	2		1905	Rockville, Ohio.	Cincinnati, Ohio.
202415		*Ga. p.	Lida.	11	11	40.0	11.8	7.0	Pas.	0		1905	Memphis, Tenn.	Memphis, Tenn.
140488		Ga. s.	Lida May.	7	7	34.8	12.4	3.7	Oys.	2		1881	Stamford, Conn.	Bridgeport, Conn.
141791		Ga. s.	Lida and Marie.	14	10	46.3	11.1	4.4	Frt.	1	25	1902	Warrenton, Ore.	Portland, Ore.
203666		Ga. s.	Lieutenant.	21	17	44.4	14.9	4.9	Msc.	3		1906	Trenton, N. Y.	New York, N. Y.
15969		St. s.	Lightning.	48	24	74.0	10.5	8.0	Tow.	5		1874	Camden, N. J.	Philadelphia, Pa.
141801	K. S. L. C.	St. s.	LIGONIER.	3,737	2,396	332.5	46.4	26.2	Frt.	31	2,700	1903	do.	Port Arthur, Tex.
200728	K. S. W. M.	St. s.	Like Like.	374	214	139.1	30.1	11.5	Pas.	22	300	1904	San Francisco, Cal.	Honolulu, Hawaii.
140716		St. s.	Lila May Hardy.	19	9	51.5	13.1	5.1	Tow.	2		1884	Jersey City, N. J.	New York, N. Y.
200764		Ga. s.	Lillian Weding.	9	9	41.9	9.9	4.2	Frt.	1	16	1904	Appalachicola, Fla.	Appalachicola, Fla.
202827		*Ga. p.	Lilley.	14	14	50.0	12.0	2.5	Msc.	1	15	1906	Metropolis, Ill.	Paducah, Ky.
140964		St. s.	Lillian.	25	17	57.5	11.2	5.3	Tow.	2	32	1888	San Francisco, Cal.	Yaquina, Ore.
141041		St. s.	LILLIAN.	17	9	62.1	11.6	3.5	Pas.	3		1889	New York, N. Y.	Wilmington, N. C.
141439		St. s.	Lillian.	17	11	48.0	11.6	5.0	Tow.	2		1896	Athens, N. Y.	Hartford, Conn.
141470		St. s.	Lillian.	34	19	61.5	16.6	6.5	Pas.	7		1897	San Francisco, Cal.	San Francisco, Cal.
141733		Ga. s.	Lillian.	6	5	22.0	7.0	7.5	Pas.	0		1900	Luxora, Ark.	Memphis, Tenn.
141789		Ga. s.	Lillian.	10	10	36.8	14.5	4.7	Fsh.	3		1902	Oxtorville, Mass.	Chatham, Mass.
141816		Ga. p.	Lillian.	17	17	53.0	16.4	2.5	Fsh.	2		1902	Dubuque, Iowa.	Galena, Ill.
141840		St. s.	Lillian.	174	118	106.4	28.4	8.8	Frt.	6		1902	Athens, N. Y.	New York, N. Y.
201074		Ga. s.	Lillian.	15	9	53.0	12.8	5.5	Fsh.	4		1904	Rogue Bluff, Me.	Eastport, Me.
201666		Ga. s.	Lillian.	13	9	56.0	12.6	2.1	Tow.	1		1904	Falkland, N. O.	Newbern, N. O.
202553		Ga. p.	Lillian.	9	8	46.0	8.0	3.5	Pas.	1	12	1905	Quincy, Ill.	Burlington, Iowa.
202559		St. s.	Lillian.	18	9	48.4	12.4	4.2	Tow.	3	8	1905	Elizabeth City, N. C.	Elizabeth City, N. C.
203705		Ga. s.	Lillian.	13	12	47.0	11.9	3.9	Fsh.	2		1906	Washington Harbor, Wis.	Milwaukee, Wis.
204158	K. W. C. T.	Ga. y.	Lillian II.	44	38	64.4	15.0	6.1	Yct.	3		1907	Long Island City, N. Y.	New York, N. Y.
141449		Ga. s.	Lillian Annie.	12	12	56.2	12.6	3.0	Msc.	1		1894	West Palm Beach, Fla.	Wilmington, N. C.
141867		St. s.	Lillian O.	23	16	51.8	11.3	2.5	Pas.	3	10	1903	Eau Gallie, Fla.	St. Augustine, Fla.
202083		Ga. s.	Lillian D. Foss.	14	9	55.5	12.3	3.5	Pas.	1	27	1905	Tacoma, Wash.	Tacoma, Wash.
202419		*St. p.	Lillian H.	41	41	100.0	18.0	2.5	Tow.	10		1905	Gallapolls, Ohio.	Memphis, Tenn.
141395		Ga. s.	Lillian Russell.	11	10	34.7	14.4	4.4	Frt.	1		1885	Essex, Mass.	Provincetown, Mass.
200945		Ga. y.	Lillias.	6	6	35.0	13.0	4.0	Yct.	0	10	1904	Port Republic, N. J.	Tuckerton, N. J.

1 Formerly st. s. Easton.

2 Formerly sch. y. Terrapin.

3 Formerly st. s. Susan E. Peck.

4 Formerly st. s. City of Macon.

5 Formerly st. s. Samuel W. Morris.

6 Composite.



## MERCHANT STEAM VESSELS OF THE UNITED STATES—Continued.

Official No.	Signal letters.	Rtg.	Name of vessel.	Gross tonnage.	Net tonnage.	Length.	Breadth.	Depth.	Service.	Crew.	Indicated horsepower.	When built.	Where built.	Home port (where permanent document issues).
						Feet.	Feet.	Feet.						
201215		Ga. y.	Lillias	7	6	32.0	13.0	4.0	Yot.	1		1904	Port Republic, N. J.	Somers Point, N. J.
140010		St. y.	Lillie	31	26	69.0	15.0	4.8	Yot.	2		1872	Brooklyn, N. Y.	Detroit, Mich.
141573		Ga. s.	Lillie	10	7	46.0	9.8	3.5	Frt.	2		1898	Pocomoke City, Md.	Chincoteague, Va.
141683		*St. p.	Lillie	18	16	60.0	17.5	2.8	Pas.	4		1900	Kissimmee, Fla.	Tampa, Fla.
141706		St. s.	Lillie	31	21	45.5	18.9	3.5	Frt.	5		1901	Seattle, Wash.	Nome, Alaska.
141801		Ga. s.	Lillie	10	9	37.6	13.0	3.7	Pas.	1		1902	Somers Point, N. J.	Somers Point, N. J.
201010		Ga. s.	Lillie	11	10	41.0	13.0	3.8	Pas.	1		1904	do.	do.
141126		St. s.	Lillie A.	11	5	46.8	11.0	3.7	Tow.	1		1901	Bay City, Mich.	Grand Haven, Mich.
140475		Ga. s.	Lillie B. Dayton	9	8	38.4	12.5	3.0	Msc.	1		1881	Patchogue, N. Y.	Patchogue, N. Y.
141611		Ga. s.	Lillie E.	6	5	30.5	10.2	3.2	Frt.	2		1904	Bridgeport, N. J.	Camden, N. J.
141791		Ga. s.	Lillie Francis	9	9	49.0	13.0	2.0	Frt.	2		1884	Somerset County, Md.	Baltimore, Md.
202032		St. y.	Lillie G.	34	18	57.6	15.0	6.5	Yot.	2		1905	Camden, Me.	Boston, Mass.
140142		Ga. s.	Lillie Havens	8	8	33.0	12.7	3.4	Msc.	1		1875	Moriches, N. Y.	New York, N. Y.
201546		Ga. s.	Lillie L.	25	6	54.6	19.8	3.3	Oys.	7		1904	Bllox, Miss.	Gulfport, Miss.
141682		St. s.	Lillie S.	10	5	36.0	10.0	4.0	Tow.	3		1900	Croton-on-Hudson, N. Y.	Charleston, S. C.
141199		St. s.	Lillie M. Graham	40	24	65.0	17.0	7.6	Tow.	4		1892	Philadelphia, Pa.	Philadelphia, Pa.
200275		Ga. s.	Lillie & May	12	8	44.1	10.3	5.5	Pas.	1		1903	Buffalo, N. Y.	Cleveland, Ohio.
201128		Ga. s.	Lilly	8	6	33.0	10.3	3.8	Tow.	1		1904	Seattle, Wash.	Pt. Townsend, Wash.
15899		Ga. s.	Lilly Amiot	14	10	45.5	12.4	4.7	Frt.	1		1873	Cheyboygan, Mich.	Millwaukee, Wis.
140478		*St. p.	Lilly	123	72	92.5	16.4	3.7	Tow.	4	65	1881	Seattle, Wash.	Seattle, Wash.
140922		St. s.	Lilly	104	79	94.8	23.5	6.4	Frt.	8	90	1889	Mount Clemens, Mich.	Detroit, Mich.
200577		Na. s.	Lilly	14	11	50.0	10.0	3.0	Msc.	2		1903	Wilmington, N. C.	Wilmington, N. C.
140100		Ga. s.	Lily Laurie	10	9	39.0	12.6	3.8	Frt.	1		1875	Clearcreek, Tex.	Galveston, Tex.
141593		St. s.	Lily and Howard	88	70	90.0	22.8	6.2	Frt.	7		1899	Coal Landing, Va.	Washington, D. C.
201911		Ga. y.	Limit	52	45	58.4	15.4	7.8	Yot.	4	50	1905	Manchester, Mass.	Newport, R. I.
141075		St. s.	Lina	31	20	64.7	13.8	4.4	Tow.	4		1880	Perth Amboy, N. J.	New York, N. Y.
141782		St. s.	Lincoln	65	44	72.2	17.2	6.5	Fsh.	5	225	1902	Tacoma, Wash.	Seattle, Wash.
202016		Ga. s.	Lincoln	7	7	27.8	12.6	4.0	Fsh.	2		1905	Osterville, Mass.	Ipswich, Mass.
141274		Ga. y.	Linda	7	7	28.3	10.3	5.5	Yot.	1		1893	Boston, Mass.	Boston, Mass.
141561		*St. p.	Linda	692	386	181.0	36.5	6.7	Pas.	23	700	1896	Unalaska, Alaska	St. Michael, Alaska.
140306		St. s.	Linden	66	38	70.0	17.6	7.0	Tow.	4		1881	South Amboy, N. J.	Perth Amboy, N. J.
141147		St. s.	Lindrup	42	28	63.2	15.5	6.3	Fsh.	3		1891	Manistee, Mich.	Marquette, Mich.
141610		Ga. s.	Lindsay	10	7	26.6	13.8	4.5	Msc.	2		1899	Noank, Conn.	Newport, R. I.
141599		Ga. s.	Linnie Maud	5	5	27.9	9.9	4.9	Fsh.	1		1899	Brooklin, Me.	Rockland, Me.
202123	K. T. V. S.	St. y.	Lina	78	53	91.4	17.5	8.7	Yot.	8		1905	New York, N. Y.	New York, N. Y.
161634		St. s.	Linus	28	14	50.0	12.0	4.0	Tow.	3		1890	Point Washington, Fla.	Pensacola, Fla.
140022		*St. p.	Lion	38	38	101.5	19.5	2.6	Pas.	8		1875	Lyons, Iowa.	La Crosse, Wis.
201330		St. p.	Lionel R. Webster	343	261	139.0	32.7	8.3	Fer.	5	200	1904	Portland, Oreg.	Portland, Oreg.
140928		Ga. s.	Little Annie	18	10	48.7	16.3	3.6	Oys.	7		1888	Freeport, Fla.	Gulfport, Miss.
202091		*Ga. p.	Little Archie	10	10	39.0	6.6	6.0	Pas.	4		1905	Stephensport, Ky.	Louisville, Ky.
141386		St. p.	Little Ben	33	33	70.6	18.0	2.8	Fer.	2		1895	Pomeroy, Ohio	Wheeling, W. Va.
201486		*Ga. p.	Little Ben	13	5	45.0	11.0	1.5	Tow.	5		1901	Louisville, Ky.	Nashville, Tenn.
202457		*Ga. p.	Little Clara	8	8	37.0	8.0	2.4	Fer.	3		1907	Mound City, Ill.	Cairo, Ill.
141343		*St. p.	Little Clyde	99	78	105.0	20.0	3.0	Tow.	10		1894	Spottsville, Ky.	Evansville, Ind.
140484		*St. p.	Little Dock	126	126	123.0	23.7	4.0	Tow.	15		1881	Pittsburg, Pa.	Pittsburg, Pa.
141176		Ga. s.	Little Dora	9	8	37.5	14.6	2.8	Pas.	1		1891	Smithpoint, Tex.	Galveston, Tex.
201681		Ga. s.	Little Dutch	9	6	30.4	8.6	4.2	Pas.	1		1904	Port Townsend, Wash.	Pt. Townsend, Wash.
141164		Ga. s.	Little Eddie	8	7	27.0	10.3	6.4	Fsh.	3		1889	Deer Isle, Me.	So. West Harbor, Me.
140284		Ga. s.	Little Eddie	14	13	43.4	14.6	4.6	Msc.	4		1878	Bath, Me.	Newport, R. I.
140486		*St. p.	Little Fred	126	126	129.0	24.0	3.6	Tow.	15		1881	Pittsburg, Pa.	Pittsburg, Pa.
141204		Ga. s.	Little Freddie	10	9	38.8	14.1	4.1	Frt.	1		1892	Morgan Point, Tex.	Galveston, Tex.
141732		*Ga. p.	Little Freddie	11	7	37.4	9.4	7.0	Pas.	2		1900	Memphis, Tenn.	Memphis, Tenn.
140343		St. s.	Little Giant	26	13	43.0	13.0	3.9	Fer.	2		1878	Gloucester, Mass.	Gloucester, Mass.
141565		St. s.	Little Giant	8	7	35.8	9.0	3.9	Fsh.	1		1898	New Whateam, Wash.	Pt. Townsend, Wash.
140637		*St. p.	Little Ike	135	98	96.0	21.6	3.9	Drg.	5		1883	Pittsburg, Pa.	Pittsburg, Pa.
140027		Ga. s.	Little Inez	9	9	37.8	12.6	4.9	Frt.	1		1874	North Haven, Me.	Eastport, Me.
141501		Na. s.	Little Jim	12	8	42.0	13.8	2.7	Msc.	1		1897	Morhead City, N. C.	Beaufort, N. C.
140661		St. s.	Little Mac	25	19	60.0	10.7	2.5	Pas.	2		1886	Buffalo, N. Y.	Cape Vincent, N. Y.
141859		St. s.	Little Macta	10	6	37.0	10.9	4.2	Fsh.	3		1903	Charlevoix, Mich.	Grand Haven, Mich.
15993		St. s.	Little Nellie	10	5	40.0	12.0	3.6	Tow.	2		1874	New York, N. Y.	Fall River, Mass.
140501		St. s.	Little Nora	17	8	47.6	12.9	6.0	Tow.	4		1881	Baltimore, Md.	Baltimore, Md.
141833		*Ga. p.	Little Pearl	31	31	78.3	24.0	2.6	Fer.	2	18	1902	Tower, Nebr.	Sioux City, Iowa.
202076		Ga. s.	Little Rhody	7	6	42.3	9.6	4.7	Frt.	6	16	1902	South Boston, Mass.	Newport, R. I.
15743		St. s.	Little Round Top	46	23	66.5	17.7	7.6	Tow.	3		1871	Ellsworth, Me.	Ellsworth, Me.
200350		*St. p.	Little Rufus	278	131	130.9	29.5	5.0	Pas.	20	400	1903	Stillwater, Minn.	Natchez, Miss.
141734		Ga. p.	Little Ruth	13	13	55.0	12.0	3.5	Pas.	0		1901	Webb City, Ark.	Memphis, Tenn.
141318		St. p.	Little Silver	428	286	159.9	25.8	7.8	Pas.	12	485	1893	Tomkins Cove, N. Y.	Perth Amboy, N. J.
202051		*Ga. p.	Little Slms	8	8	32.0	8.7	2.5	Pas.	1	24	1905	Chattanooga, Tenn.	Chattanooga, Tenn.
202905		St. s.	Little Sisters	28	17	54.4	17.4	5.2	Fsh.	3		1906	Patchogue, N. Y.	Patchogue, N. Y.
200952		K. T. D. H.	Little Sovereign	55	37	102.4	11.6	5.8	Yot.	8	350	1904	Bristol, R. I.	New York, N. Y.
141411		St. y.	Little Willie	31	31	61.0	13.0	5.5	Tow.	7		1895	Troy, Ind.	Evansville, Ind.
14889		St. s.	Livingston	78	53	70.0	24.8	6.8	Frt.	3		1833	Saugerties, N. Y.	Albany, N. Y.
141005		K. F. J. D.	Livingston	2,134	1,622	281.0	41.0	20.0	Pas.	16	1,000	1889	Wyandotte, Mich.	Detroit, Mich.
140307		Ga. s.	Lizzie	5	5	28.5	11.6	2.8	Oys.	1		1873	Babylon, N. Y.	Stamford, Conn.
140356		Ga. s.	Lizzie	14	13	38.8	15.0	5.7	Oys.	2		1879	Oyster Bay, N. Y.	Cold Spring, N. Y.
141402		Ga. s.	Lizzie	6	6	31.7	12.3	3.5	Frt.	1		1896	Cedar Bayou, Tex.	Galveston, Tex.

† Formerly st. s. V. H. Wright.

† Composite.

## MERCHANT STEAM VESSELS OF THE UNITED STATES—Continued.

Official No.	Signal letters.	Rig.	Name of vessel.	Gross tonnage.	Net tonnage.	Length.	Breadth.	Depth.	Service.	Crew.	Indicated horsepower.	When built.	Where built.	Home port (where permanent document issues).
						Feet.	Feet.	Feet.						
141808		St. s.	Lizzie.	45	31	60.0	14.6	6.4	Tow.	3	36	1902	Portland, Oreg.	Portland, Oreg.
200881		Ga. s.	Lizzie.	13	9	41.5	13.3	4.0	Fsh.	2		1904	Warren, R. I.	Bristol, R. I.
141008		Ga. s.	Lizzie A.	10	9	42.0	10.3	3.5	Pas.	2		1899	Penngrove, N. J.	Somers Point, N. J.
141085		Ga. s.	Lizzie A.	8	8	25.4	13.4	4.4	Pas.	1		1899	Cambridge, Mass.	Providence, R. I.
140823		*St. p.	Lizzie Bay.	198	198	181.0	30.8	4.0	Pas.	19	304	1886	Madison, Ind.	Cincinnati, Ohio.
141494		St. s.	Lizzie Blades.	7	7	49.0	13.2	3.7	Tow.	2		1897	Newbern, N. C.	Newbern, N. C.
140714		St. s.	Lizzie Colburn.	130	65	111.5	18.0	8.8	Fsh.	25		1875	Boothbay, Me.	Tappanahock, Va.
203429		*Ga. p.	Lizzie Craig.	7	7	45.0	11.0	2.5	Fer.	1		1906	Pecan Point, Ark.	Memphis, Tenn.
140550		St. s.	Lizzie Crawford.	52	26	67.4	17.5	8.0	Tow.	5		1882	Camden, N. J.	Philadelphia, Pa.
15827		*St. p.	Lizzie Gardener.	82	82	143.6	21.0	3.6	Tow.	14		1871	Cincinnati, Ohio.	La Crosse, Wis.
110783		St. s.	Lizzie H.	15	7	49.0	9.5	4.3	Pas.	3		1888	Alexandria Bay, N. Y.	Ogdensburg, N. Y.
140648		St. s.	Lizzie H.	34	24	63.0	18.8	4.7	Oys.	6		1882	Tottenville, N. Y.	Greenport, N. Y.
140212		St. s.	Lizzie Henderson.	148	58	121.3	23.5	7.8	Tow.	5	200	1876	Philadelphia, Pa.	New York, N. Y.
141064		Ga. s.	Lizzie K.	6	6	27.0	13.3	4.0	Fsh.	2		1890	Noank Conn.	Newport, R. I.
126431		St. s.	Lizzie Madden.	690	517	175.0	34.0	13.0	Frt.	14	750	1887	Detroit, Mich.	Port Huron, Mich.
140172		Ga. s.	Lizzie May.	15	14	43.2	14.2	5.3	Fsh.	1		1875	Portland, Me.	St. George, Me.
141788		Ga. s.	Lizzie Pettigrove.	12	5	35.3	13.6	4.7	Oys.	2	10	1902	Boothbay, Me.	New London, Conn.
141792		Ga. y.	Lizzie V.	19	17	46.4	13.8	4.8	Yct.	1		1902	Jersey City, N. J.	New York, N. Y.
140872		St. s.	Lizzie Walsh.	41	27	65.0	14.0	6.0	Pas.	4		1882	Grand Haven, Mich.	Chicago, Ill.
140180		St. s.	Lizzie Wyman.	77	47	83.5	18.0	7.0	Frt.	5		1876	Damariscotta, Me.	New York, N. Y.
108988		St. s.	Lizzie B. Archbold.	45	45	85.3	15.6	4.2	Tow.	2		1882	Paducah, Ky.	Paducah, Ky.
141631		Ga. s.	Lizzie B. Foster.	12	12	38.7	14.2	6.0	Fsh.	5		1899	Gloucester, Mass.	Provincetown, Mass.
140834		St. s.	Lizzie M. Conklin.	86	54	88.0	23.0	6.9	Frt.	4	300	1886	Tottenville, N. Y.	New York, N. Y.
141012		St. s.	Lizzie M. Snow.	17	9	35.7	9.9	3.9	Pas.	2		1899	Brewer, Me.	Bath, Me.
92885	K. M. H. Q.	St. y.	Llewellyn.	92	63	127.3	16.3	9.1	Yct.	11	212	1886	Wilmington, Del.	New York, N. Y.
140890		St. s.	Llewellyn.	12	7	39.9	10.0	4.9	Pas.	3		1885	Rye, N. Y.	Do.
141899		*Ga. p.	Lloyd.	26	18	67.2	18.0	3.7	Fer.	4		1902	Northboro, Mo.	Kansas City, Mo.
78518.		St. s.	Lloyd M.	31	22	70.6	14.0	6.0	Fsh.	6		1882	Buffalo, N. Y.	Grand Haven, Mich.
150120.	K. C. G. F.	St. y.	Loando.	42	27	88.4	16.9	5.2	Yct.	7		1877	Greenpoint, N. Y.	New York, N. Y.
201904		Ga. s.	Lobster.	6	5	30.0	9.1	4.2	Pas.	2	9	1905	Vinalhaven, Me.	Vinalhaven, Me.
141742		St. y.	Lockport.	19	13	46.0	10.8	4.2	Yct.	1		1898	Oakshoak, Wis.	Milwaukee, Wis.
208736		*Ga. p.	Locust Point.	12	12	56.0	12.0	2.0	Fer.	1	10	1906	Louisville, Ky.	Louisville, Ky.
203474		Ga. s.	Lofton.	10	6	30.9	14.3	4.1	Frt.	2		1906	McClellanville, S. C.	Charleston, S. C.
202873		St. s.	LOFTUS CUDDY.	6,829	5,361	625.0	55.0	31.0	Pas.	21	1,500	1906	Lorain, Ohio.	Cleveland, Ohio.
203147		Ga. s.	Logger.	8	5	32.0	8.3	2.5	Tow.	0		1906	Cosmopolis, Wash.	Pt. Townsend, Wash.
141409		Ga. s.	Lola.	13	9	41.0	13.4	3.5	Mec.	2		1895	Mystic Conn.	Key West, Fla.
141463		*St. p.	Lola.	35	35	75.2	18.9	3.1	Fer.	5		1896	Waverly, Mo.	Kansas City, Mo.
200221		Ga. y.	Lola.	25	17	59.2	15.2	4.6	Yct.	1		1903	Detroit, Mich.	Detroit, Mich.
141390		*St. p.	Lola.	12	10	71.0	13.3	2.3	Pas.	4		1895	Peoria, Ill.	Peoria, Ill.
141089		Ga. s.	Lola L.	13	12	31.0	14.5	4.5	Oys.	4		1890	Northport, N. Y.	Bridgeport, Conn.
141171		St. s.	Lola M.	45	27	73.2	16.3	5.0	Oys.	5		1891	Tottenville, N. Y.	Cold Spring, N. Y.
203208		*Ga. p.	Lola M.	10	8	45.0	13.5	3.8	Mec.	3		1906	Vicksburg, Miss.	Vicksburg, Miss.
141133		St. y.	Lolla.	13	6	43.6	10.0	4.8	Yct.	3		1891	Boston, Mass.	Boston, Mass.
140823		St. s.	Lone Fisherman.	12	6	42.8	9.0	4.3	Pas.	2		1883	Seattle, Wash.	Juneau, Alaska.
203277		St. s.	Lone Fisherman.	48	32	50.4	17.4	6.8	Pas.	3	100	1906	Tacoma, Wash.	Do.
141082		*St. p.	Lone Star.	48	48	84.0	20.0	5.0	Tow.	4		1890	Rock Island, Ill.	Rock Island, Ill.
141429		*St. p.	Lone Star.	73	40	81.0	18.9	3.3	Tow.	7		1896	Berwick, La.	New Orleans, La.
200686		*Ga. p.	Lone Star.	9	9	50.2	11.5	2.1	Pas.	1		1904	Terre Haute, Ind.	Evansville, Ind.
202739		Ga. s.	Lone Star.	7	5	30.4	12.4	2.7	Fsh.	2	10	1905	Miami, Fla.	Key West, Fla.
140399		St. p.	Long Beach.	519	360	150.5	32.0	10.5	Fer.	11	300	1880	Wilmington, Del.	New York, N. Y.
202821		Ga. s.	Long Beach.	13	12	49.4	13.8	3.0	Fsh.	2		1890	Moriches, N. Y.	Patchogue, N. Y.
140784		St. s.	Long Island.	163	106	103.0	26.0	8.4	Tow.	6	275	1885	Brocklyn, N. Y.	New York, N. Y.
201216		Ga. s.	Long John.	12	8	52.0	10.0	3.6	Fsh.	2		1903	Sandusky, Ohio.	Sandusky, Ohio.
141385		St. s.	Longport.	20	14	70.1	14.4	5.0	Fer.	3		1895	Snyack, N. Y.	Somers Point, N. J.
15080		St. s.	Lookout.	35	24	51.1	13.6	6.8	Tow.	4		1882	Camden, N. J.	New York, N. Y.
200195		St. p.	Lookout.	28	19	46.5	11.7	3.2	Pas.	3	16	1894	Hemlock, N. Y.	Rochester, N. Y.
141282	K. L. R. H.	St. y.	Loon.	18	9	58.6	6.2	6.7	Yct.	4		1893	Bristol, R. I.	Bristol, R. I.
141871		Ga. y.	Loon.	24	17	52.0	14.0	7.5	Yct.	1	20	1903	North Haven, Me.	Belfast, Me.
141643		St. s.	Loran T.	20	9	50.0	14.2	5.3	Tow.	3		1890	Chicago, Ill.	Chicago, Ill.
203039		Ga. y.	Loreha.	9	8	35.5	8.5	4.5	Yct.	0		1905	Boston, Mass.	Boston, Mass.
200139		St. s.	LORD BALTIMORE.	445	289	196.0	23.5	12.0	Pas.	21	2,000	1903	Wilmington, Del.	Philadelphia, Pa.
141427		*Ga. p.	Lorelei.	9	7	50.5	11.0	3.5	Tow.	0		1896	Lewiston, Idaho.	Portland, Oreg.
141786		*Ga. p.	Lorelei.	7	7	28.0	8.0	3.0	Pas.	1		1902	Rock Island, Ill.	Rock Island, Ill.
140688		St. s.	Lorena.	34	17	70.3	15.6	7.6	Tow.	6		1882	Saugatuck, Mich.	Milwaukee, Wis.
141400		*St. p.	Lorena.	287	287	141.2	31.5	5.6	Pas.	29	344	1895	Marletta, Ohio.	Wheeling, W. Va.
201361		St. s.	Lorena.	9	7	37.0	9.0	3.0	Pas.	4		1904	Georgetown, S. C.	Georgetown, S. C.
141804		*St. bge.	Lorena Foster.	216	173	120.8	22.6	9.0	Frt.	6	500	1891	Milford, Del.	Philadelphia, Pa.
202578		*St. p.	Lorene.	14	10	48.8.	11.5	2.4	Pas.	2		1905	Dubuque, Iowa.	Dubuque, Iowa.
141778		Ga. s.	Lorens.	14	10	49.0	11.4	4.0	Frt.	1		1902	Astoria, Oreg.	Pt. Townsend, Wash.
140649		St. s.	Lorenzo Dimick.	42	21	65.8	16.0	8.0	Tow.	5		1883	Buffalo, N. Y.	Duluth, Minn.
141785		Ga. y.	Loretta.	16	11	55.0	11.0	3.0	Yct.	2		1902	New York, N. Y.	New York, N. Y.
141341		Ga. s.	Loretta.	8	8	33.6	13.4	4.1	Pas.	1		1894	Bayou Pirogue, La.	Mobile, Ala.
141396		St. s.	Loretta.	9	6	31.2	7.1	3.6	Tow.	1		1895	Buffalo, N. Y.	Buffalo, N. Y.
200726		Ga. y.	Loretta.	6	5	34.0	10.0	4.8	Yct.	2		1901	Erie, Pa.	Erie, Pa.

1 Formerly st. s. R. H. Southgate.

2 Formerly st. s. Chenango.

3 Formerly st. s. Andy.

4 Formerly st. y. Marletta.

5 Formerly st. s. J. W. Hahn.

6 Formerly st. y. Promise.

7 Formerly a st. s. Lorena.

8 U. S. Eng. st. s. Energy.

## MERCHANT STEAM VESSELS OF THE UNITED STATES—Continued.

Official No.	Signal letters.	Rig.	Name of vessel.	Gross tonnage.	Net tonnage.	Length.	Breadth.	Depth.	Service.	Crew.	Indicated horsepower.	When built.	Where built.	Home port (where permanent document issues).
140845		St. s.	Loretto.....	27	18	54.5	14.2	5.8	Oys.	3		1886	Brooklyn, N. Y.	New Haven, Conn.
200684		St. s.	Loretto.....	13	8	39.8	12.1	5.1	Pas.	3	35	1904	Apalachicola, Fla.	Apalachicola, Fla.
140911		St. bge.	Lorillard's Briok Works No. 1.	228	194	125.0	29.0	7.5	Frt.	3	80	1887	Wilmington, Del.	New York, N. Y.
150305	K. J. D. T.	St. y.	Lorna.....	43	29	96.6	12.8	5.8	Yct.	8		1883	Bristol, R. I.	Do.
141503		St. s.	Lorna.....	19	13	37.3	14.0	6.0	Fah.	2		1897	Portland, Me.	Portland, Me.
141374		St. s.	Lorraine.....	71	39	74.7	19.0	6.0	Tow.	10		1885	Philadelphia, Pa.	New York, N. Y.
141753		*Ga. p.	Lorraine.....	10	10	43.0	7.0	3.0	Pas.	1		1901	Rock Island, Ill.	Rock Island, Ill.
141569		*St. p.	Los Angeles.....	29	18	48.0	16.0	4.0	Tow.	5		1886	St. Michael, Alaska.	St. Michael, Alaska.
141615		St. y.	Lotis.....	38	20	75.7	11.5	7.1	Yct.	2		1899	East Boston, Mass.	Boston, Mass.
140452		St. s.	Lotta.....	141	97	96.1	22.0	6.7	Pas.	8		1881	Athens, N. Y.	Charleston, S. C.
141862		Ga. s.	Lotta.....	8	6	35.5	11.8	4.3	Fah.	2	10	1903	Niantic, Conn.	New London, Conn.
140038		St. s.	Lottie.....	25	13	57.5	14.0	6.5	Pas.	2		1873	Stockton, Cal.	San Francisco, Cal.
140517		St. s.	Lottie.....	66	41	66.7	19.0	6.7	Pas.	4		1882	Apalachicola, Fla.	Apalachicola, Fla.
200407		St. s.	Lottie.....	69	47	69.6	18.8	6.8	Tow.	3		1903	Astoria, Oreg.	Astoria, Oreg.
203839		Ga. s.	Lottie A.....	9	9	40.8	10.0	3.0	Pas.	2		1907	Portsmouth, Va.	Norfolk, Va.
140140		Ga. s.	Lottie B.....	11	10	39.6	14.2	4.4	Oys.	2		1875	Port Jefferson, N. Y.	Bridgeport, Conn.
140729		Ga. s.	Lottie B.....	13	9	35.5	15.5	4.4	Oys.	2		1884	Mount Signal, N. Y.	Perth Amboy, N. J.
141747		St. s.	Lottie B.....	21	14	57.6	17.6	6.5	Pas.	2		1901	Tottentown, N. Y.	New York, N. Y.
141845		Ga. s.	Lottie B.....	11	8	37.2	12.0	4.0	Frt.	3	10	1903	Cooktown, N. J.	Camden, N. J.
141586		Ga. s.	Lottie N.....	14	12	51.3	16.0	3.6	Msc.	1		1899	Patchogue, N. Y.	Patchogue, N. Y.
141331		St. s.	Lottie and May.....	13	6	44.9	11.9	5.7	Frt.	2	182	1894	East Boothbay, Me.	Bucksport, Me.
140898		St. y.	Lotus.....	52	26	89.0	14.3	6.0	Yct.	3		1887	Ogdensburg, N. Y.	Ogdensburg, N. Y.
141298		St. s.	Lotus.....	219	188	110.5	22.0	8.7	Pas.	6	60	1893	Mantowoc, Wis.	Marquette, Mich.
141319		*St. p.	Lotus.....	28	28	78.0	16.0	3.0	Tow.	2		1893	Rock Island, Ill.	Brashear, La.
141790		Ga. s.	Lotus.....	9	9	38.0	7.0	3.6	Pas.	1		1901	La Crosse, Wis.	Rock Island, Ill.
141849		Ga. y.	Lotus.....	28	19	74.0	9.0	5.8	Yct.	2		1903	Detroit, Mich.	St. Augustine, Fla.
141865		Ga. s.	Lotus.....	7	5	35.6	9.6	2.7	Pas.	1		1903	Seattle, Wash.	Juneau, Alaska.
202932		*Ga. p.	Lotus.....	9	9	40.0	8.7	2.0	Pas.	1		1906	Yankeetown, Ind.	Evansville, Ind.
203650		Ga. s.	Lotus.....	14	10	54.6	12.4	3.7	Pas.	1		1906	Galveston, Tex.	Galveston, Tex.
141200		St. y.	Lotus Seeker.....	15	7	69.9	8.7	4.8	Yct.	3		1892	Bristol, R. I.	New York, N. Y.
141489		St. s.	Lou.....	26	19	61.6	13.8	3.6	Frt.	2		1897	Richmond, Va.	Richmond, Va.
203156		Ga. s.	Lou.....	10	9	41.4	7.0	2.9	Pas.	0		1899	Detroit, Mich.	Detroit, Mich.
140644		St. s.	Lou A. Cummings.....	62	41	83.3	16.3	7.6	Pas.	4	45	1883	Grand Haven, Mich.	Grand Haven, Mich.
141554	K. P. H. C.	St. y.	LOUPOUN.....	168	114	119.9	17.2	7.5	Yct.	8	650	1899	Elizabeth, N. J.	New York, N. Y.
140595		St. s.	Loupe.....	22	11	53.6	13.3	6.6	Tow.	4		1882	Baltimore, Md.	Baltimore, Md.
141492		St. s.	Louis Banks.....	23	16	51.1	12.6	6.2	Fah.	4		1897	Buffalo, N. Y.	Dunkirk, N. Y.
200779		St. p.	Louis Dolive.....	314	197	163.0	28.0	8.2	Pas.	10		1861	Wilmington, Del.	Mobile, Ala.
141764		Ga. s.	Louis Feneratein.....	30	16	63.0	17.7	5.5	Frt.	2		1901	Pocomoke City, Md.	Norfolk, Va.
15747		St. s.	Louis Osborn.....	32	16	55.0	16.0	6.0	Tow.	2		1871	Gloucester, Mass.	Boston, Mass.
140559		St. s.	Louis Pahlow.....	366	290	155.4	30.4	10.5	Frt.	12	260	1882	Milwaukee, Wis.	Chicago, Ill.
141225		St. s.	Louisa.....	59	29	71.8	18.0	8.1	Pas.	2		1892	Baltimore, Md.	Norfolk, Va.
200223		*Ga. p.	Louisa.....	8	7	53.6	7.3	2.8	Oys.	4		1903	St. Louis, Mo.	St. Louis, Mo.
202446		Ga. s.	Louisa.....	182	135	122.3	23.2	8.3	Frt.	10		1905	Solomons, Md.	Tappahannock, Va.
201411		Ga. s.	Louisa Bush.....	9	7	38.0	12.6	3.7	Frt.	1		1904	Crittenden, Va.	Norfolk, Va.
140400		Ga. s.	Louisa H.....	11	11	35.2	14.3	4.0	Oys.	1		1890	Northport, N. Y.	New York, N. Y.
201538		Ga. s.	Louisa O.....	13	11	45.0	14.9	3.4	Msc.	1		1904	Patchogue, N. Y.	Patchogue, N. Y.
15347	J. C. M. W.	St. p.	Louise.....	1,023	718	231.7	33.0	8.8	Pas.	24	1,272	1864	Wilmington, Del.	Baltimore, Md.
15957		St. s.	Louise.....	15	7	44.0	12.0	5.8	Tow.	2		1873	Buffalo, N. Y.	Detroit, Mich.
140288		St. s.	Louise.....	83	43	86.6	19.3	8.1	Pas.	6		1878	Sandusky, Ohio	Sandusky, Ohio.
140427		St. s.	Louise.....	105	59	94.5	20.0	7.4	Pas.	10	294	1890	Camden, N. J.	Galveston, Tex.
140641		St. s.	Louise.....	27	17	66.2	13.8	5.4	Pas.	6		1883	Farmingdale, Me.	Charleston, S. C.
141071		St. p.	Louise.....	129	70	88.5	18.5	6.8	Pas.	6		1890	Mount Pleasant, S. C.	Savannah, Ga.
141265		St. y.	Louise.....	49	24	91.7	14.0	8.1	Yct.	3		1893	Bristol, R. I.	Cape Vincent, N. Y.
141279		Ga. s.	Louise.....	6	6	30.8	12.8	3.2	Fah.	2		1893	Bayport, N. Y.	Greenport, N. Y.
141414		St. s.	Louise.....	18	9	47.3	12.0	5.0	Tow.	2		1896	Petersburg, Va.	Norfolk, Va.
141572		*St. p.	Louise.....	717	384	165.0	36.5	5.0	Pas.	21	800	1896	Unalaska, Alaska.	St. Michael, Alaska.
141692		Ga. s.	Louise.....	13	9	45.7	11.4	3.7	Frt.	1		1901	Warrenton, Oreg.	Astoria, Oreg.
141696		Na. y.	Louise.....	22	19	61.4	10.6	4.1	Yct.	3		1895	New York, N. Y.	St. Augustine, Fla.
141724		St. p.	Louise.....	355	166	136.5	39.2	6.2	Pas.	6	250	1901	Jacksonville, Fla.	Richmond, Va.
201233		Ga. s.	Louise.....	8	6	34.0	10.3	3.0	Frt.	3	14	1901	Nome, Alaska.	Nome, Alaska.
201518		Na. s.	Louise.....	9	9	32.9	12.8	4.1	Fah.	1		1904	Wareham, Mass.	New Bedford, Mass.
201878		Ga. s.	Louise.....	11	11	32.9	13.5	4.6	Fah.	2		1905	Osterville, Mass.	Edgartown, Mass.
202151		Ga. y.	Louise.....	18	18	66.4	13.8	2.6	Yct.	3		1905	St. Louis, Mo.	St. Louis, Mo.
202237		Ga. y.	Louise.....	27	21	66.1	11.1	4.7	Yct.	4		1903	Brooklyn, N. Y.	New York, N. Y.
203541		Ga. s.	Louise.....	11	10	48.0	14.0	3.0	Frt.	1		1906	Elizabeth City, N. C.	Elizabeth City, N. C.
204140		Ga. s.	Louise.....	13	10	46.0	15.8	3.1	Frt.	4	18	1907	Apalachicola, Fla.	Apalachicola, Fla.
201719		Ga. s.	Louise A.....	8	5	31.0	12.0	6.0	Fah.	1		1904	Friendship, Me.	So. West Harbor, Me.
141542		St. s.	Louise B.....	14	8	41.2	11.1	3.2	Tow.	3		1896	Chicago, Ill.	Chicago, Ill.
141641		St. s.	Louise Perry.....	25	17	43.7	14.0	5.4	Pas.	3		1900	Bourne, Mass.	Hyannis, Mass.
77529		*St. p.	Louisiana.....	286	166	130.0	25.3	4.5	Pas.	12	175	1902	Hastings, Minn.	St. Louis, Mo.
140882		St. s.	Louisiana.....	1,929	1,383	267.0	39.6	20.0	Frt.	15	610	1887	Marine City, Mich.	Cleveland, Ohio.
140917		*St. p.	Louisiana.....	56	30	98.2	18.1	4.6	Pas.	13		1888	New Orleans, La.	New Orleans, La.

<sup>1</sup> Formerly st. y. *Pernella*.

<sup>a</sup> St. p. Delaware.  
<sup>b</sup> U. S. S. Delaware.  
<sup>c</sup> U. S. R. C. Louis McLane.

<sup>\*</sup> Formerly \*st. p. J. J. Hill.

## MERCHANT STEAM VESSELS OF THE UNITED STATES—Continued.

Official No.	Signal letters.	Rig.	Name of vessel.	Gross tonnage.	Net tonnage.	Length.	Breadth.	Depth.	Service.	Crew.	Indicated horsepower.	When built.	Where built.	Home port (where permanent document issues).
200768		St. p.	Louisiana.	242	231	180.0	32.0	5.0	Pas.	10	240	1880	Jeffersonville, Ind.	Cairo, Ill.
141431		*Ga. p.	Louisville.	23	7	70.0	14.2	3.2	Frt.	5	6	1896	New Orleans, La.	New Orleans, La.
145349		St. s.	Lowville.	87	43	83.2	19.2	8.1	Pas.	6	6	1883	Philadelphia, Pa.	Norfolk, Va.
201682		*Ga. p.	Louis E. Dedrick.	12	12	53.0	10.0	2.4	Pas.	3	3	1904	Leavenworth, Ind.	Cincinnati, Ohio.
135806		St. p.	Love Point.	618	482	180.0	30.0	9.0	Pas.	23	750	1884	Wilmington, Del.	Baltimore, Md.
204970		Ga. s.	Loyers.	11	7	35.6	9.2	3.0	Pas.	1	1	1907	Colby, Wash.	Seattle, Wash.
141325		St. s.	Loyie Randall.	12	8	45.6	10.8	4.0	Pas.	3	3	1892	Washington, D. C.	Washington, D. C.
141154		St. s.	Lovisa.	18	9	53.1	13.8	5.1	Fsh.	2	2	1891	Lorain, Ohio.	Sandusky, Ohio.
140993		St. s.	Lowell M. Palmer.	119	59	91.0	22.5	10.0	Tow.	13	398	1887	Philadelphia, Pa.	New York, N. Y.
141768		Ga. s.	Lower Coast.	22	12	68.0	13.4	4.4	Frt.	5	5	1901	New Orleans, La.	New Orleans, La.
141493		Ga. s.	Loyalty.	9	9	34.3	12.6	4.0	Msc.	1	1	1894	Portland, Me.	Stamford, Conn.
203444		Ga. s.	Loyola.	23	22	42.0	11.6	6.0	Pas.	2	2	1906	Menaasha, Wis.	Milwaukee, Wis.
141142		St. s.	Lubec.	50	25	69.5	18.0	6.3	Pas.	4	4	1891	Portland, Me.	Lubec, Me.
202540		Ga. s.	Luca P.	11	7	37.4	12.3	3.6	Pas.	1	1	1905	Ballard, Wash.	Tacoma, Wash.
140227		St. s.	Luce Brothers.	88	62	94.0	18.0	8.0	Pas.	5	5	1877	New London, Conn.	Stonington, Conn.
141634		St. s.	Lucerne.	34	14	75.0	14.2	5.3	Tow.	3	3	1886	Baltimore, Md.	Richmond, Va.
141406		St. y.	Lucero.	59	21	92.0	16.2	8.5	Yct.	2	2	1895	Seattle, Wash.	San Francisco, Cal.
202465		Ga. s.	Lucie E.	14	10	37.2	10.8	5.8	Frt.	1	1	1905	Vinalhaven, Me.	Vinalhaven, Me.
203280		*St. p.	Lucie Marmet.	185	185	134.8	28.7	4.8	Tow.	17	406	1903	Cincinnati, Ohio.	Cincinnati, Ohio.
140703		St. y.	Lucile.	19	13	64.0	9.2	4.9	Yct.	2	2	1884	Bristol, R. I.	New York, N. Y.
140768	K. D. G. M.	St. y.	Lucile.	41	24	84.6	11.5	7.9	Yct.	6	6	1885	do.	Do.
141580		St. s.	Lucile.	18	10	50.0	10.5	5.3	Tow.	3	3	1899	Berkley, Va.	Norfolk, Va.
201915		*Ga. p.	Lucille.	14	14	56.0	11.6	6.7	Pas.	3	3	1905	Madison, Ind.	Louisville, Ky.
203066		Ga. s.	Lucille.	11	6	38.6	13.6	3.6	Frt.	1	1	1905	Belhaven, N. C.	Newbern, N. C.
203069		Ga. s.	Lucille.	9	8	31.4	9.0	2.5	Yct.	1	15	1906	Port Orange, Fla.	St. Augustine, Fla.
203413		Ga. y.	Lucille B.	16	13	54.8	10.0	4.3	Yct.	0	0	1906	New York, N. Y.	New York, N. Y.
141283		St. s.	Lucille Ross.	49	24	70.7	16.6	7.6	Pas.	6	6	1893	Baltimore, Md.	Richmond, Va.
204022		St. y.	LUCILLE BURT.	71	48	92.5	15.5	9.0	Yct.	4	4	1907	Munkegon, Mich.	Grand Haven, Mich.
141552		*St. p.	Lucille Nowland.	472	298	170.0	33.0	3.5	Pas.	26	26	1898	Pittsburg, Pa.	Memphis, Tenn.
92730		Ga. s.	Lucinda.	14	10	41.6	13.3	4.6	Frt.	1	1	1890	St. Michaels, Md.	Baltimore, Md.
150722	K. M. S. F.	*St. y.	LUCINDA.	130	89	124.0	18.0	8.9	Yct.	14	14	1896	Chester, Pa.	Philadelphia, Pa.
200868		Ga. s.	Lucinda.	37	21	57.3	14.8	7.0	Msc.	3	3	1898	Clinton, Iowa	Memphis, Tenn.
141537		St. s.	Lucretia.	116	76	106.7	20.3	7.2	Pas.	6	6	1872	Bristol, Mo.	Portland, Me.
15886		St. s.	Lucey.	16	11	49.0	12.3	5.5	Fsh.	4	4	1890	Norfolk, Va.	New York, N. Y.
76904		St. s.	Lucy.	18	9	45.6	12.0	6.1	Tow.	2	2	1883	Buffalo, N. Y.	Dunkirk, N. Y.
140614		St. s.	Lucy Bell.	23	21	52.0	16.8	5.0	Oys.	1	1	1871	Seattle, Wash.	Juneau, Alaska.
15730		Ga. s.	Lucy Bell.	23	21	52.0	16.8	5.0	Oys.	1	1	1871	Bayport, N. Y.	Patchogue, N. Y.
141832		St. s.	Lucy Coles.	41	36	81.4	17.2	4.0	Tow.	6	6	1902	Point Pleasant, W. Va.	Cincinnati, Ohio.
204051		Ga. s.	Lucy King.	12	7	44.0	13.0	3.1	Frt.	2	2	1907	McClellanville, S. C.	Charleston, S. C.
141640		Ga. s.	Lucy M.	9	9	42.0	13.0	3.4	Pas.	1	1	1900	Cedar Bayou, Tex.	Galveston, Tex.
81447		St. s.	Lucy Nell.	946	759	225.0	37.0	13.5	Frt.	13	550	1893	West Bay City, Mich.	San Francisco, Cal.
140514		Ga. s.	Lucy E. Smith.	9	9	29.1	13.6	4.2	Pas.	1	1	1882	Noank, Conn.	Stonington, Conn.
141119		Ga. s.	Lucy B. Winsor.	13	13	42.2	14.1	5.8	Fsh.	3	3	1890	Essex, Mass.	Provincetown, Mass.
141540		*St. p.	Luella.	115	88	90.0	17.0	3.0	Frt.	6	6	1898	Stockton, Cal.	Nome, Alaska.
141053		*St. p.	Luella Brown.	102	102	128.0	22.3	4.5	Pas.	18	180	1890	Murraysville, W. Va.	Memphis, Tenn.
203781		Ga. s.	Luerline.	7	6	40.0	12.5	3.3	Frt.	2	2	1906	Crisfield, Md.	Crisfield, Md.
141224		St. s.	Lulise M.	18	9	53.0	11.9	5.0	Fsh.	4	4	1892	Sheboygan, Wis.	Milwaukee, Wis.
14722		St. s.	Luke Hoyt.	12	6	45.3	11.3	4.6	Tow.	2	2	1863	Albany, N. Y.	Boston, Mass.
203752		*Ga. p.	Lukern.	9	6	49.5	14.5	2.1	Pas.	1	1	1906	Everett, Wash.	Pt. Townsend, Wash.
203998		Ga. s.	Lula.	13	9	46.0	9.0	3.8	Pas.	2	2	1906	Dames Point, Fla.	Jacksonville, Fla.
141415		*St. p.	Lula E. Warren.	90	78	122.0	22.5	3.3	Pas.	3	3	1896	Johnsonville, Tenn.	Paducah, Ky.
141308		Ga. s.	Lulu.	10	9	33.0	12.5	5.9	Msc.	1	1	1887	Rockland, Me.	So. West Harbor, Me.
15706		St. s.	Lumberman.	13	6	43.2	11.6	4.8	Tow.	3	3	1869	Philadelphia, Pa.	Norfolk, Va.
141583		St. s.	Lumberman.	34	19	54.0	17.0	6.5	Tow.	4	4	1899	Seattle, Wash.	Pt. Townsend, Wash.
130224		St. s.	Luna.	143	101	104.6	25.9	7.5	Frt.	3	3	1882	Mount Clemens, Mich.	Port Huron, Mich.
140524		St. p.	Luray.	423	330	156.0	28.0	8.9	Pas.	14	400	1882	Brooklyn, N. Y.	New York, N. Y.
203817		Na. s.	Lu Ray.	14	12	50.0	12.2	4.2	Tow.	2	2	1906	Marines, N. C.	Wilmington, N. C.
140941		*St. p.	Lurline.	481	328	157.7	30.7	6.6	Pas.	28	28	1876	Portland, Ore.	Portland, Ore.
141751		St. s.	Lurline.	41	37	63.7	15.2	5.3	Tow.	4	4	1901	Monahan, Wash.	Seattle, Wash.
141018		St. s.	Luther Loomis.	29	14	54.9	13.0	6.0	Tow.	4	4	1889	Chicago, Ill.	Chicago, Ill.
140646		St. s.	Luther C. Ward.	106	53	96.0	21.5	9.8	Tow.	9	375	1882	Newburgh, N. Y.	Hartford, Conn.
141469		*Ga. p.	Luverna.	13	9	52.0	13.5	2.0	Pas.	5	5	1897	Memphis, Tenn.	Memphis, Tenn.
121096		St. s.	Luverne.	165	112	94.3	23.7	11.3	Tow.	9	450	1899	Port Richmond, N. Y.	Perth Amboy, N. J.
140770		St. s.	Luverne Ludington.	114	58	54.0	21.0	8.4	Oys.	5	5	1885	New Haven, Conn.	New Haven, Conn.
141783		St. s.	Luzon.	3,582	2,778	346.0	48.2	24.0	Pas.	19	1,250	1902	Chicago, Ill.	Cleveland, Ohio.
140416		St. s.	Lycoming.	1,448	1,119	251.0	36.0	15.3	Frt.	21	482	1880	Bay City, Mich.	Buffalo, N. Y.
200178		*St. p.	Lyda.	80	80	122.0	24.0	2.4	Tow.	14	200	1903	Jeffersonville, Ind.	Paducah, Ky.
100291	K. J. T. D.	Ga. y.	Lydia.	25	25	45.4	15.6	5.3	Yct.	1	1	1880	Brooklyn, N. Y.	Bridgeport, Conn.
140635		St. p.	Lydia.	9	8	56.0	11.5	2.4	Frt.	3	6	1880	Elizabeth City, N. C.	Elizabeth City, N. C.
140635		St. s.	Lydia.	26	13	53.4	13.6	6.4	Pas.	2	2	1886	New Baltimore, N. Y.	Albany, N. Y.
141638		Ga. s.	Lydia.	14	14	38.0	12.6	5.4	Fsh.	3	3	1900	Beverly, Mass.	Boston, Mass.

<sup>1</sup> Formerly U. S. L. H. B. st. p. Joseph Henry.

<sup>2</sup> Formerly st. s. Thomas A. Bain.

<sup>3</sup> Formerly st. p. Emma A. Ford.

<sup>4</sup> Formerly U. S. Eng. st. s. Lucerne.

<sup>5</sup> Formerly ga. y. Montour.

<sup>6</sup> Formerly st. y. <sup>a</sup> Parthenia.

<sup>7</sup> Formerly st. y. <sup>b</sup> Sayonara.

<sup>8</sup> Formerly st. s. José.

<sup>9</sup> Formerly st. s. W. P. Ketcham.

<sup>10</sup> Formerly <sup>a</sup> st. s. Luke Hoyt.

<sup>11</sup> Formerly <sup>b</sup> U. S. S. Hoyt.

<sup>12</sup> Formerly st. s. Nellie.

<sup>13</sup> Formerly st. s. Fred B. Dalzell.

<sup>14</sup> Formerly sch. y. Indolent.

## MERCHANT STEAM VESSELS OF THE UNITED STATES—Continued.

Official No.	Signal letters.	Rig.	Name of vessel.	Gross tonnage.	Net tonnage.	Length.	Breadth.	Depth.	Service.	Crew.	Indicated horsepower.	When built.	Where built.	Home port (where permanent document issues).
200896		Ga. s.	Lydia	10	7	32.6	10.3	3.2	Frt.	1		1904	Eagle Harbor, Wash.	Ketchikan, Alaska.
202462		Ga. s.	Lydia	13	9	42.7	9.7	3.7	Pas.	1		1905	Sulzer, Alaska	Do.
204130		Ga. y.	Lydia	40	34	65.2	14.0	6.3	Yct.	3		1907	Long Island City, N. Y.	Norfolk, Va.
141266		St. s.	Lydia Thompson	202	101	92.7	22.6	8.0	Pas.	11	200	1893	Port Angeles, Wash.	Pt. Townsend, Wash.
141525		*St. p.	Lydia Van Bant	93	93	102.0	23.0	4.0	Tow.	5		1898	Leclaire, Iowa	Rock Island, Ill.
141333		St. s.	Lydia Wheeler	8	8	50.0	8.3	2.2	Tow.	4		1894	Bellevue, Iowa	Evansville, Ind.
141606	K. P. G. C.	St. s.	LYKENS	625	425	157.0	29.0	17.5	Tow.	19	1,000	1899	Philadelphia, Pa.	Philadelphia, Pa.
202056		St. s.	LYMAN C. SMITH	6,200	4,916	525.0	55.2	31.0	Frt.	23	1,800	1905	Wyandotte, Mich.	Oswego, N. Y.
203827	K. V. T. J.	St. y.	LYNDONIA	261	177	161.3	20.4	11.0	Yct.	20		1907	New York, N. Y.	Philadelphia, Pa.
141716	K. Q. V. F.	St. s.	LYRA	4,417	3,516	331.5	47.0	25.0	Frt.	29	1,450	1901	Sparrows Point, Md.	Boston, Mass.
<b>M.</b>														
93082		Ga. s.	M. Carmel	15	10	44.5	13.5	4.8	Msc.	1		1900	New Haven, Conn.	Patchogue, N. Y.
92551		St. s.	M. Dawing	71	51	50.0	19.7	5.4	Fsh.	5		1893	Boston, Mass.	Providence, R. I.
92509		St. s.	M. Dougherty	43	43	71.0	17.2	6.0	Tow.	3		1893	Pittsburg, Pa.	Pittsburg, Pa.
93059		St. s.	M. Henderer	44	30	60.0	17.3	7.0	Tow.	4		1900	Albany, N. Y.	New York, N. Y.
90072		St. p.	M. Martin	570	455	191.0	29.3	8.1	Pas.	16		1863	Jersey City, N. J.	Do.
91959		St. s.	M. Moran	56	33	71.4	18.5	8.0	Tow.	6		1887	Athens, N. Y.	Do.
93023		St. s.	M. MORAN	121	82	84.6	19.0	8.8	Tow.	7	1,500	1900	Philadelphia, Pa.	Do.
106391		St. c. bt.	M. Moran	137	106	96.0	17.7	7.0	Frt.	4	500	1885	Lockport, N. Y.	Newark, N. J.
91672		St. s.	M. Sicken	212	168	128.9	26.0	9.7	Frt.	10	313	1884	Marine City, Mich.	Port Huron, Mich.
90904		St. c. bt.	M. Talcott	96	68	113.1	16.9	6.4	Pas.	4		1876	Chicago, Ill.	Chicago, Ill.
90728		St. s.	M. A. Gagnon	18	18	48.3	12.0	5.8	Tow.	4		1874	Two Rivers, Wis.	Milwaukee, Wis.
92929		St. s.	M. A. HANNA	4,661	3,116	410.0	50.0	24.5	Pas.	22	1,700	1899	Cleveland, Ohio	Cleveland, Ohio
92528		St. s.	M. A. Knapp	60	31	66.2	17.8	9.3	Tow.	8		1893	Benton Harbor, Mich.	Milwaukee, Wis.
202403		Ga. s.	M. A. Mason	10	5	47.1	10.3	3.3	Oys.	1	12	1905	Irevington, Va.	Tappahannock, Va.
92264		St. s.	M. B. Harlow	57	28	69.0	17.6	7.0	Tow.	5		1891	Alexandria, Va.	Albany, N. Y.
201, 976		Ga. s.	M. B. Wright	14	8	44.4	11.7	5.0	Msc.	2	15	1905	Sandy Bottom, Va.	Tappahannock, Va.
92013		St. s.	M. C. Neff	276	210	137.0	28.9	10.8	Frt.	11	250	1888	Oshkosh, Wis.	Duluth, Minn.
90792		St. s.	M. D. Carrington	64	32	67.0	16.0	8.6	Tow.	5		1875	Buffalo, N. Y.	Do.
92083		St. p.	M. D. Moore	59	36	72.0	31.0	4.6	Tow.	6		1880	Oshkosh, Wis.	Milwaukee, Wis.
92348		*St. p.	M. D. Wayman	242	157	125.0	24.0	3.8	Tow.	5		1891	Pittsburg, Pa.	Pittsburg, Pa.
90314		St. s.	M. D. Wheeler	31	15	60.0	16.0	5.8	Tow.	3		1871	Philadelphia, Pa.	Newark, N. J.
92911	K. N. R. V.	St. s.	M. E. LUCKENBACH	439	246	138.8	27.0	16.0	Tow.	14	1,000	1896	Camden, N. J.	New York, N. Y.
203236	K. V. M. N.	St. s.	M. E. SCULLY	272	185	124.0	25.0	11.7	Tow.	14	500	1906	do.	Perth Amboy, N. J.
203075		*St. p.	M. F. Bradford	46	24	82.0	15.2	3.6	Frt.	11		1906	Madisonville, La.	New Orleans, La.
93168		*St. p.	M. F. Henderson	534	315	158.7	31.0	7.5	Pas.	13		1901	Portland, Oreg.	Portland, Oreg.
90492		St. s.	M. F. Merick	133	77	92.0	24.5	10.2	Tow.	7	604	1873	Detroit, Mich.	Duluth, Minn.
127271	K. N. M. V.	St. s.	M. F. Plant	1,214	941	205.4	36.0	25.0	Frt.	32	700	1879	Philadelphia, Pa.	San Francisco, Cal.
92524		St. s.	M. G. Hausler	73	36	72.0	18.0	8.8	Tow.	4		1893	Saugatuck, Mich.	Chicago, Ill.
200269		*St. p.	M. L. Thornton	26	26	73.6	14.0	2.6	Tow.	4		1903	Guyandotte, W. Va.	Wheeling, W. Va.
90767		Ga. s.	M. L. Weaver	30	28	51.5	17.0	4.0	Frt.	4		1875	Madisonville, La.	Galveston, Tex.
92917		St. s.	M. P. Brown	60	54	88.0	15.0	5.6	Pas.	5		1890	Baldwinsville, N. Y.	Buffalo, N. Y.
75173		St. s.	M. P. Howlett	53	36	64.0	21.0	6.4	Tow.	3		1868	Baltimore, Md.	Philadelphia, Pa.
200527		St. s.	M. S. QUAY	131	89	96.5	19.0	10.8	Tow.	4	500	1903	Philadelphia, Pa.	Do.
91944		St. s.	M. T. Greene	523	421	155.0	30.0	11.6	Frt.	12	473	1887	Gibraltar, Mich.	Chicago, Ill.
93330		St. s.	M. W. Adams	73	49	73.0	18.6	8.2	Tow.	8	150	1903	Solomons, Md.	Baltimore, Md.
91995		St. s.	M. W. Hunt	41	20	63.5	15.6	6.5	Pas.	4		1888	Philadelphia, Pa.	Do.
93091		*St. p.	M. W. Kelly	185	186	150.0	36.0	4.6	Pas.	25		1900	Jeffersonville, Ind.	Apalachicola, Fla.
92824		St. s.	M. Mitchell Davis	85	58	81.0	19.2	8.9	Pas.	4		1897	Solomons Island, Md.	Fortsmouth, N. H.
93262		St. s.	M. Mitchell Davis	116	79	92.5	21.8	10.6	Tow.	8	350	1902	Solomons, Md.	Washington, D. C.
91470		St. s.	Mabel	84	42	82.9	20.0	8.6	Tow.	8		1882	Philadelphia, Pa.	Hartford, Conn.
92070		St. s.	Mabel	26	13	51.9	15.5	5.1	Tow.	3		1888	Tottenville, N. Y.	Perth Amboy, N. J.
92525		St. s.	Mabel	50	26	61.2	18.0	7.0	Tow.	3		1893	Athens, N. Y.	New York, N. Y.
92540		*St. p.	Mabel	72	62	91.0	22.0	4.0	Frt.	3		1893	New Iberia, La.	Brashear, La.
92716		Ga. s.	Mabel	5	5	26.0	9.5	4.9	Fsh.	2		1893	Brooklin, Me.	Mt Desert Ferry, Me.
92759		Ga. s.	Mabel	6	6	26.0	12.4	4.0	Fsh.	1		1895	Bath, Me.	Providence, R. I.
93158		St. s.	Mabel	27	18	68.5	11.8	5.8	Pas.	2		1901	Clayton, N. Y.	Cape Vincent, N. Y.
201172		Ga. s.	Mabel	10	7	47.0	11.0	3.8	Msc.	1	16	1904	Hopkins, Va.	Cape Charles, Va.
201202		*St. p.	Mabel	49	49	80.0	17.0	3.4	Tow.	10		1904	Carrollton, Ky.	Louisville, Ky.
201612		St. s.	Mabel	9	7	37.0	10.4	3.8	Fsh.	1		1904	Shakan, Alaska	Wrangell, Alaska
201754		Ga. s.	Mabel	9	5	45.0	9.0	3.0	Frt.	1		1905	Pocomoke City, Md.	Crisfield, Md.
92846		Ga. s.	Mabel A.	19	18	48.5	18.3	5.1	Fsh.	1		1896	Patchogue, N. Y.	Patchogue, N. Y.
93050		*Ga. p.	Mabel B.	8	5	78.8	7.0	1.6	Pas.	1		1899	Grantsville, W. Va.	Wheeling, W. Va.
92327		*St. p.	Mabel Comeaux	397	397	178.0	36.0	6.5	Pas.	27	425	1891	Jeffersonville, Ind.	Guilford, Miss.
92858		Ga. s.	Mabel H.	6	6	25.6	12.4	3.7	Fsh.	1		1898	Osterville, Mass.	Edgartown, Mass.
93181		Ga. s.	Mabel Holland	13	12	43.5	14.3	4.0	Oys.	4		1901	Rockaway Beach, N. Y.	Patchogue, N. Y.
202730		Ga. s.	Mabel E. Horton	8	6	40.2	10.2	2.2	Frt.	2	20	1905	Manteo, N. C.	Elizabeth City, N. C.
92053		Ga. s.	Mabel Nelson	9	9	42.0	15.4	3.1	Oys.	4		1890	Shellbanks, Ala.	Guilford, Miss.
91262		St. s.	Mabel L. Stevens	31	21	60.6	16.3	4.8	Oys.	6		1890	South Norwalk, Conn.	Bridgeport, Conn.
200226		Ga. s.	Mabel M.	5	5	35.5	9.8	3.5	Pas.	1	10	1903	Chester, Conn.	Hartford, Conn.
202150	Ga. y.	St. s.	Mabel W.	17	16	44.8	11.6	5.0	Yct.	2		1905	Chicago, Ill.	Chicago, Ill.
127623		St. s.	Mabel W. Gouldman	33	22	79.0	17.0	4.3	Fsh.	3		1902	East Providence, R. I.	Tappahannock, Va.

<sup>1</sup> Formerly st. c. bt. Alfred Morgan.  
<sup>2</sup> Formerly st. s. [a M. A. Gagnon.  
<sup>3</sup> Formerly st. s. [b U. S. Eng. Dione.

[a Spanish st. s. Cuba.  
<sup>4</sup> Formerly [b Spanish st. s. Argonauta.  
[c st. s. Cocoa.

<sup>4</sup> Formerly sch. Julia A. Jones.  
<sup>5</sup> Formerly st. s. Chief.



## MERCHANT STEAM VESSELS OF THE UNITED STATES—Continued.

Official No.	Signal letters.	Rig.	Name of vessel.	Gross tonnage.	Net tonnage.	Length.	Breadth.	Depth.	Service.	Crew.	Indicated horsepower.	When built.	Where built.	Home port (where permanent document issues).
93220		St. s.	Mabel & Ray	26	18	44.4	15.9	5.7	Oys.	3		1899	Stratford, Conn.	New York, N. Y.
203242		*Ga. p.	Mabelle	17	17	55.1	15.6	2.8	Pas.	4		1906	Arrow Rock, Mo.	Kansas City, Mo.
92839		*St. p.	Mable	59	49	70.4	13.7	3.9	Pas.	3		1898	Huntington, Oreg.	Portland, Oreg.
92725		Ga. s.	Mable D.	6	6	26.0	11.8	3.8	Fsh.	1		1896	Osterville, Mass.	Edgartown, Mass.
204105	K. W. F. V.	St. s.	McAllister Bros.	119	81	83.0	22.2	10.0	Tow.	8	900	1907	Noank, Conn.	New York, N. Y.
76642		St. s.	McCaldin Bros.	63	31	82.0	17.8	8.3	Tow.	5		1888	Perth Amboy, N. J.	Do.
18474		St. s.	McCormick	23	11	51.0	13.6	6.2	Tow.	3		1887	Buffalo, N. Y.	Toledo, Ohio.
93068		St. s.	McDouGALL	562	383	168.0	32.0	9.3	Tow.	20	850	1900	St. Louis, Mo.	St. Louis, Mo.
200887	K. T. O. J.	St. y.	MACHIGONNE	95	65	104.0	16.6	9.1	Yct.			1904	New York, N. Y.	Plymouth, Mass.
203969	K. V. W. T.	St. s.	MACHIGONNE	425	289	136.5	29.0	9.6	Pas.	14	550	1907	Philadelphia, Pa.	Portland, Me.
106659		St. bgs.	McKeever Bros.	107	75	80.4	23.2	8.0	Frt.	4	100	1889	Wilmington, Del.	New York, N. Y.
200633		Ga. s.	Mackrel	12	8	43.0	10.8	5.1	Tow.	1		1903	Tacoma, Wash.	Seattle, Wash.
93271		St. s.	McKinley	66	45	72.2	17.2	6.5	Tow.	5		1902	do.	Port Angeles, Wash.
200809		Ga. s.	McKinley	14	14	44.2	11.7	4.9	Pas.	2		1904	Terminal Island, Cal.	San Diego, Cal.
201790		*St. p.	Mackie	77	77	120.2	30.6	3.5	Mec.	8		1905	Nashville, Tenn.	Nashville, Tenn.
92226	K. L. B. O.	St. s.	MACKINAW	2,578	2,005	270.0	41.9	24.0	Frt.	30	1,300	1890	West Bay City, Mich.	Seattle, Wash.
91045		Ga. s.	Maay	19	19	49.0	17.0	3.3	Mec.	1		1878	Babylon, N. Y.	Patchogue, N. Y.
90778		Na. y.	Madcap	21	20	43.2	15.5	5.9	Yct.	3		1875	Philadelphia, Pa.	New York, N. Y.
92394		St. s.	Madeira	51	25	64.5	16.5	8.0	Tow.	5		1892	do.	Philadelphia, Pa.
92523		St. s.	Madeleine	74	37	86.0	18.9	6.8	Pas.	5		1893	Cape Elizabeth, Me.	Wilmington, N. C.
92988		St. s.	Madeline	14	9	45.7	14.6	4.0	Pas.	2		1899	South Boston, Mass.	Boston, Mass.
202141		Ga. s.	Madeline S.	8	7	34.8	11.6	3.1	Mec.	2		1906	Brooklyn, N. Y.	New York, N. Y.
92462		*St. p.	Madison	292	292	167.4	45.4	6.1	Fer.	5	350	1892	Jeffersonville, Ind.	St. Louis, Mo.
202808		St. s.	MADISON	181	123	93.7	24.0	11.1	Tow.	7		1906	Port Richmond, N. Y.	New York, N. Y.
203935		*Ga. p.	Madison	48	48	84.5	13.7	2.2	Pas.	10	50	1907	Corncreek, Ky.	Louisville, Ky.
92963	K. P. F. J.	St. s.	MAE	2,103	1,281	243.6	42.2	22.2	Frt.	27	1,500	1899	Toledo, Ohio	New York, N. Y.
200264		Na. s.	Mae	10	8	36.5	10.0	3.0	Mec.	1		1903	Atlantic City, N. J.	Somers Point, N. J.
92878		St. s.	Mae Martel	38	26	71.2	14.5	6.4	Tow.	3		1895	Saugatuck, Mich.	Milwaukee, Wis.
203998		Ga. s.	Magellan	14	9	39.1	12.5	4.6	Pas.	1		1907	Seattle, Wash.	Seattle, Wash.
17837		Ga. s.	Maggie	12	12	41.0	15.0	3.0	Frt.	2		1866	Sayville, N. Y.	Norfolk, Va.
90013		St. p.	Maggie	606	494	164.0	38.0	8.5	Pas.	30	280	1869	Wilmington, Del.	Baltimore, Md.
92375		St. s.	Maggie	58	58	67.0	20.0	6.5	Frt.	2	80	1891	Aiblon, Cal.	San Francisco, Cal.
92510		Ga. s.	Maggie	19	9	50.0	12.0	4.7	Tow.	8		1893	Mobile, Ala.	Pensacola, Fla.
92616		*St. p.	Maggie	50	50	75.0	19.0	3.5	Pas.	14		1894	Yazoo City, Miss.	Vicksburg, Miss.
93221		St. s.	Maggie	30	20	54.5	16.7	5.3	Fsh.	3		1899	Leland, Mich.	Grand Haven, Mich.
125752		St. s.	Maggie	26	13	63.8	14.8	4.0	Tow.	5	40	1879	Savannah, Ga.	Savannah, Ga.
91925		Ga. s.	Maggie A.	8	7	26.3	13.0	4.5	Fsh.	2		1886	Providence, R. I.	Providence, R. I.
92766		Ga. s.	Maggie Cannon	7	7	30.0	12.0	4.4	Wat.	0	7	1897	Essex, Mass.	Hartford, Conn.
90834		Ga. s.	Maggie Cora	7	7	38.7	11.6	2.8	Mec.	2		1876	Messongo, Va.	Newport News, Va.
202035		Ga. p.	Maggie L.	9	7	42.0	8.7	2.6	Pas.	1		1905	East Liverpool, Ohio	Wheeling, W. Va.
90582		St. s.	Maggie Lutz	15	8	43.0	12.5	4.3	Fsh.	6		1873	Sheboygan, Wis.	Grand Haven, Mich.
90394		St. s.	Maggie Marshall	365	279	130.0	30.0	11.3	Frt.	12	450	1873	Manistee, Mich.	Do.
92497		Ga. s.	Maggie A. Howlett	31	14	58.0	19.3	5.9	Oys.	9		1893	Greenwich Pier, N. J.	Philadelphia, Pa.
91405		St. s.	Maggie J. Jory	20	10	46.2	13.2	6.0	Tow.	6		1882	Baltimore, Md.	Richmond, Va.
92538		St. s.	Magio	67	33	67.3	16.6	8.4	Tow.	5		1893	Port Blakeley, Wash.	Pt. Townsend, Wash.
93340		St. s.	Magio	19	13	50.4	12.4	4.6	Tow.	5		1902	Madisonville, La.	New Orleans, La.
93343		Ga. s.	Magio Safety	71	48	73.4	17.4	8.2	Lgt.	3		1901	Brooklyn, N. Y.	New York, N. Y.
202974		Ga. s.	Magician	57	52	78.4	19.4	6.2	Oys.	6	100	1906	Greenport, N. Y.	Greenport, N. Y.
91700		St. y.	Magnet	23	14	60.0	12.0	6.0	Yct.	3		1884	Pamrappo, N. J.	Plattsburg, N. Y.
92411		Ga. s.	Magnet	6	6	24.2	11.0	3.9	Fsh.	0		1892	New London, Conn.	New London, Conn.
93393		Ga. s.	Magnet	69	47	82.3	18.2	8.1	Frt.	4		1903	Brooklyn, N. Y.	New York, N. Y.
200398		Ga. y.	Magnet	6	5	30.6	10.0	3.2	Yct.	1		1903	Patchogue, N. Y.	Patchogue, N. Y.
203958		St. s.	Magnet	32	21	45.6	12.6	6.9	Tow.	3	100	1907	Vega, Wash.	Tacoma, Wash.
91592	K. C. H. J.	Ga. y.	Magnolia	91	45	92.4	17.6	9.2	Yct.	9		1883	Bristol, R. I.	Greenport, N. Y.
93109		Ga. s.	Magnolia	16	9	45.6	14.8	6.0	Fsh.	3		1901	GloUCESTER, Mass.	Plymouth, Mass.
162430		*Ga. p.	Magnolia	10	10	36.0	9.0	3.5	Pas.	1		1905	Muscantine, Iowa	Rock Island, Ill.
200330		Ga. s.	Magnolia	14	9	50.0	11.4	3.9	Frt.	2		1903	Washington, N. C.	Newbern, N. C.
201203		Ga. s.	Magnolia	12	10	41.6	15.0	3.0	Mec.	2	25	1904	Paulsboro, N. J.	Camden, N. J.
201732		*Ga. p.	Magnolia	16	10	59.0	15.3	3.3	Frt.	5		1905	New Orleans, La.	New Orleans, La.
202877		Ga. s.	Magnolia	11	8	38.4	8.8	4.2	Pas.	2		1904	St. Louis, Mo.	St. Louis, Mo.
203900		*St. p.	Magnolia	72	72	113.2	22.8	4.5	Pas.	14		1907	Allemands, La.	New Orleans, La.
203978		St. s.	Magnolia	119	81	101.0	18.9	5.3	Pas.	4	200	1907	Tacoma, Wash.	Tacoma, Wash.
93064		St. s.	MAHANOY	204	139	96.0	20.7	11.3	Tow.	12	500	1900	Port Richmond, N. Y.	Perth Amboy, N. J.
92454		St. s.	MAHONING	2,189	1,744	274.0	40.2	23.2	Frt.	21	1,138	1892	Wyandotte, Mich.	Erie, Pa.
203249		Na. y.	Maid	21	19	44.2	12.0	5.0	Yct.	2		1906	Toms River, N. J.	New York, N. Y.
91320		St. s.	Maid of Kent	171	116	101.8	21.3	7.0	Pas.	7	215	1881	Wilmington, Del.	Do.
93210		St. s.	Maid of Patuca	84	57	89.0	18.1	5.0	Pas.	11		1901	Canajoharie, N. Y.	Cleveland, Ohio.
92727		St. s.	Maid of the Mist	99	63	75.8	18.8	6.5	Pas.	3		1892	Niagara Falls, N. Y.	Niagara Falls, N. Y.
16445		St. s.	Maine	332	255	133.3	27.8	11.8	Frt.	11	588	1862	Cleveland, Ohio.	Port Huron, Mich.
92049		St. p.	MAINE	850	545	174.0	36.6	13.3	Fer.	6		1888	Wilmington, Del.	New York, N. Y.
92391	K. L. D. B.	St. s.	MAINE	2,395	1,505	302.7	44.0	17.5	Pas.	70	2,500	1891	do.	New London, Conn.

1 Formerly st. s. John A. Carnie.  
 2 Formerly st. s. A. A. Eustaphieve.  
 3 Formerly st. bgs. {a Alfred Lister.  
 {b Walter W.

4 Formerly {a st. s. Maggie.  
 {b U. S. Eng. st. s. Maggie.  
 5 Formerly st. s. Cannoochee.  
 6 Formerly st. s. William Crippin.



## MERCHANT STEAM VESSELS OF THE UNITED STATES—Continued.

Official No.	Signal letters.	Rlg.	Name of vessel.	Gross tonnage.	Net tonnage.	Length.	Breadth.	Depth.	Services.	Crew.	Indicated horsepower.	When built.	Where built.	Home port (where permanent document issues).
92190		St. y.	Maitland	15	7	Feet. 47.7	Feet. 10.8	Feet. 5.8	Yot.	2		1800	Bath, Me.	Portland, Me.
93295		St. s.	Maja	32	22	47.7	12.1	5.4	Pas.	2		1902	Hood River, Oreg.	Portland, Oreg.
92116		St. s.	Majestic	1,985	1,609	291.0	40.0	21.1	Frt.	17	1,800	1889	West Bay City, Mich.	Detroit, Mich.
93036		Ga. s.	Majestic	17	9	52.4	17.1	3.1	Fsh.	2		1900	Biloxi, Miss.	New Orleans, La.
93095		St. s.	Majestic	113	76	90.5	21.8	10.4	Tow.	7	348	1900	Baltimore, Md.	Philadelphia, Pa.
76792		St. s.	Major	1,864	1,491	283.0	41.4	20.0	Frt.	16	1,000	1889	West Bay City, Mich.	Buffalo, N. Y.
91289		St. s.	Major	10	5	37.3	10.8	3.8	Tow.	2		1880	Mathews County, Va.	Norfolk, Va.
92300		*St. p.	Major	38	19	59.9	26.5	4.3	Pas.	6		1891	Hawesville, Ky.	Evansville, Ind.
92314		St. lbg.	Major	128	118	107.0	25.0	6.4	Mso.	5	30	1891	Buffalo, N. Y.	erie, Pa.
93079		St. s.	Major	12	8	37.3	10.0	4.7	Fsh.	4		1900	Racine, Wis.	Milwaukee, Wis.
200823		St. s.	Major	60	41	70.0	18.8	9.3	Tow.	9		1904	New Orleans, La.	Pittsburg, Pa.
92385		St. s.	Major Dana	52	26	64.9	16.0	8.0	Tow.	5		1891	Grand Haven, Mich.	Marquette, Mich.
93155		St. s.	Major Kingman	47	32	66.0	17.4	8.4	Tow.	4		1901	Buffalo, N. Y.	Buffalo, N. Y.
17524		St. p.	Major Reybold	530	426	204.3	30.3	7.2	Pas.	11	800	1853	Wilmington, Del.	Camden, N. J.
203631		*St. p.	Major Slack	93	93	118.3	26.5	3.7	Tow.	11		1906	Point Pleasant, W. Va.	Cincinnati, Ohio.
93098		St. s.	Major Symons	43	30	60.0	17.0	6.3	Tow.	3		1900	Buffalo, N. Y.	Buffalo, N. Y.
91834		St. s.	Major Ulrich	12	6	35.0	13.0	5.0	Wat.	1		1886	Brooklyn, N. Y.	New York, N. Y.
201999		Ga. s.	Major Wilcox	15	13	49.0	12.6	4.4	Frt.	1	30	1904	Sandusky, Ohio.	Sandusky, Ohio.
91984		St. s.	Major W. Allen	27	13	60.0	13.0	5.2	Pas.	4		1888	Wilmington, Del.	Baltimore, Md.
17117		St. s.	Major Henry Brewerton	65	32	82.0	19.0	7.5	Tow.	6		1857	Baltimore, Md.	Do.
92861	K. N. L. B.	St. y.	MALAY	173	90	131.0	20.0	10.6	Yot.	11	600	1898	Chester, Pa.	Newport, R. I.
202822		St. s.	Malcolm V. Clark	26	19	52.3	12.8	4.4	Tow.	4		1906	Norfolk, Va.	New York, N. Y.
202487		Ga. s.	Malow	13	9	45.6	10.0	4.0	Pas.	1		1905	Detroit, Mich.	Wheeling, W. Va.
92973		St. s.	MALITOIA	5,229	3,921	454.0	50.0	24.3	Pas.	24	1,400	1899	Lorain, Ohio.	Duluth, Minn.
93037		Ga. s.	Malolo	29	9	60.8	15.2	5.8	Frt.	6		1898	Banala, Cal.	San Francisco, Cal.
93094		St. s.	Malvern Hill	34	17	60.0	15.3	6.0	Tow.	5		1900	Turkey Island, Va.	Petersburg, Va.
200517		Ga. s.	Mame and Lena	6	5	36.0	7.6	3.6	Frt.	1	12	1902	Atlantic City, N. J.	Somers Point, N. J.
107015		St. s.	Mamie	13	8	46.0	10.4	3.0	Pas.	4		1893	Chicago, Ill.	Memphis, Tenn.
93034		St. s.	Mamie B.	8	8	64.4	8.8	3.0	Pas.	2		1900	Lansing, Iowa	La Crosse, Wis.
8685		St. s.	Mamie Coyle	44	22	69.0	15.0	7.2	Tow.	7		1870	Chester, Pa.	New Orleans, La.
93358		*St. p.	Mamie D.	63	63	98.0	20.5	4.0	Tow.	6		1903	Morgan City, La.	Do.
91156		St. s.	Mamie Higgins	77	40	87.8	17.8	7.3	Pas.	10		1879	Buffalo, N. Y.	Galveston, Tex.
202187		Ga. s.	Mamie Lewis	8	7	37.8	11.1	5.3	Frt.	2		1905	Sneads Ferry, N. C.	Newbern, N. C.
92321		Ga. s.	Mamie M.	11	11	40.6	14.0	4.0	Pas.	2		1891	New Orleans, La.	Gulfport, Miss.
200289		St. s.	Manager	325	201	116.7	33.2	11.4	Frt.	7		1903	Noank, Conn.	New York, N. Y.
90368		St. y.	Manatee	44	23	72.1	15.0	7.7	Yot.	3		1869	Brooklyn, N. Y.	Newport, R. I.
01694		St. p.	Manatee	104	66	107.9	27.5	6.3	Pas.	11		1884	Newburgh, N. Y.	Newport, R. I.
92087		St. s.	Manchester	2,132	1,611	281.0	11.0	20.0	Pas.	18	1,200	1899	Wyandotte, Mich.	Jacksonville, Fla.
200690	K. S. W. C.	St. s.	MANCHURIA	13,638	8,760	600.0	35.3	23.1	Pas.	265	10,000	1904	Camden, N. J.	Milwaukee, Wis.
93077	K. Q. J. C.	St. s.	Mandalay	438	266	142.4	33.6	12.0	Frt.	17	280	1900	North Bend, Oreg.	New York, N. Y.
140666		St. s.	Mandalay	32	26	56.3	15.8	4.6	Pas.	3		1883	Brewer, Me.	San Francisco, Cal.
93246		St. s.	Manette	125	81	94.7	17.5	5.0	Pas.	6	74	1902	West Seattle, Wash.	Baltimore, Md.
91176		St. s.	Manhanset	154	104	104.4	19.5	7.7	Pas.	7		1879	Myrtle Bridge, Conn.	Pg. Townsend, Wash.
91701		St. s.	Manhattan	159	75	91.7	28.6	7.5	Frt.	10	350	1884	Rondout, N. Y.	Sag Harbor, N. Y.
92280	K. J. H. R.	St. s.	Manhattan	1,892	982	233.9	40.7	24.5	Pas.	39	2,500	1891	Bath, Me.	New York, N. Y.
111260		St. s.	MANHATTAN	155	105	100.5	21.6	10.4	Tow.	9	780	1900	New York, N. Y.	New York, N. Y.
202346		St. s.	MANHATTAN	1,954	1,329	246.4	46.1	18.4	Fer.	20	3,500	1905	Sparrows Point, Md.	Do.
202845	K. V. G. W.	St. s.	MANHATTAN	291	134	129.3	24.1	14.0	Tow.	10	800	1906	Philadelphia, Pa.	Portland, Me.
91704		St. p.	Manhattan Beach	630	436	152.0	32.5	12.2	Fer.	11	300	1884	Newburgh, N. Y.	New York, N. Y.
140537		St. s.	Manistee	843	485	202.0	32.0	21.9	Pas.	25	500	1882	Benton Harbor, Mich.	Chicago, Ill.
91436		St. s.	Manistique	473	382	157.1	31.1	12.5	Tow.	11		1882	Gibraltar, Mich.	Port Huron, Mich.
93363		St. s.	MANISTIQUE, MARQUETTE AND NORTHERN I.	2,933	1,755	338.0	56.0	19.5	Fer.	42	3,000	1903	Cleveland, Ohio.	Grand Haven, Mich.
92521		St. s.	MANITOU	2,944	2,391	274.7	42.2	20.8	Pas.	100	2,500	1883	Chicago, Ill.	Duluth, Minn.
93026	K. P. T. L.	St. s.	MANNA-HATA	1,103	735	210.0	32.0	23.3	Frt.	19	1,000	1900	Wilmington, Del.	Philadelphia, Pa.
92170		St. s.	MANOLA	2,325	1,835	282.4	40.3	21.2	Pas.	20	1,200	1880	Cleveland, Ohio.	Duluth, Minn.
92431		St. s.	Mansfield	382	351	159.2	32.0	8.2	Lgt.	19	58	1882	Do.	erie, Pa.
01966	K. H. Q. V.	St. s.	Manlio	719	535	190.0	28.0	9.0	Pas.	18	256	1887	Wilmington, Del.	Mobile, Ala.
203011		Ga. s.	Manulitta	33	24	60.6	12.7	3.0	Pas.	3	24	1906	Berlin, Wis.	Milwaukee, Wis.
203775	K. V. S. P.	St. s.	Manzanillo	1.8	121	88.7	28.3	9.7	Frt.	12	400	1906	Tomkins Cove, N. Y.	New York, N. Y.
107549		Ga. y.	Manzanita	17	14	58.4	11.3	4.6	Yot.	2		1900	Greenport, N. Y.	Do.
201153		St. y.	MANZANITA	17	46	99.0	16.5	8.6	Yot.	2	200	1904	Toledo, Ohio.	Chicago, Ill.
203814	K. W. C. J.	Ga. y.	Mao II	17	31	60.4	12.9	6.0	Yot.	3	50	1906	New Haven, Conn.	New York, N. Y.
200852		St. s.	Maquott	17	43	85.0	20.5	7.6	Pas.	8		1904	South Portland, Me.	Portland, Me.
92993	K. P. L. Q.	St. s.	MARACAIBO	1,771	1,095	267.5	37.0	18.5	Pas.	38	1,100	1899	Wilmington, Del.	Wilmington, Del.
93389		St. y.	Marca	22	15	62.5	10.8	4.5	Yct.	4		1903	Chicago, Ill.	Chicago, Ill.
204100		Ga. s.	Marea	9	8	30.3	13.4	3.6	Pas.	1		1905	Norfolk, Va.	Norfolk, Va.
93373	K. S. J. V.	Ga. y.	Mareta III	55	47	71.5	14.8	5.8	Yot.	4		1903	Nyaak, N. Y.	Newport News, Va.
80222		St. s.	Margaret	30	20	57.4	15.1	6.1	Tow.	3		1871	Bordentown, N. J.	Philadelphia, Pa.

1 Formerly st. s. John Mitchell.

2 Formerly Hawaiian sch. Malolo.

3 Formerly st. s. a Abyssinia.

4 Formerly st. s. b Venture.

5 Formerly st. s. c Jane.

6 Formerly st. s. Ella Wood No. 2.

7 Formerly st. s. Mischief.

8 Formerly st. y. a Lella.

9 Formerly st. y. b Stella.

10 Formerly st. s. Richard Croker.

11 Formerly st. s. a Lora.

12 Formerly st. s. b Alice Stafford.

13 Formerly ga. y. Au Revoir.

14 Formerly st. y. Edith.

15 Formerly st. s. a Wm. B. Eddy.

16 Formerly st. s. b Dewey.

17 Composite.

## MERCHANT STEAM VESSELS OF THE UNITED STATES—Continued.

Official No.	Signal letters.	Rig.	Name of vessel.	Gross tonnage.	Net tonnage.	Length.	Breadth.	Depth.	Service.	Crew.	Indicated horsepower.	When built.	Where built.	Home port (where permanent document issues).
90646		St. s.	Margaret	17	8	50.6	14.6	4.6	Pas.	9		1872	Lake Charles, La.	Port Arthur, Tex.
92599		*St. p.	Margaret	328	201	142.0	26.0	4.6	Tow.	15	460	1894	Evansville, Ind.	Evansville, Ind.
92900		*St. p.	Margaret	520	260	140.0	33.0	7.0	Pas.	16	250	1897	St. Michael, Alaska	St. Michael, Alaska.
93193		St. s.	Margaret	40	27	53.2	17.6	7.0	Tow.	4		1901	Tottenville, N. Y.	New York, N. Y.
93219		*St. p.	Margaret	128	81	118.0	22.0	4.0	Tow.	12		1901	Allegheny, Pa.	Pittsburg, Pa.
117246	K. S. L. G.	Ga. y.	Margaret	58	48	78.3	19.1	9.3	Yot.	5		1903	Boston, Mass.	New York, N. Y.
136748	K. P. G. T.	St. y.	MARGARET	245	138	145.2	21.0	12.4	Yot.	12	650	1899	Chester, Pa.	Baltimore, Md.
150739		*St. p.	Margaret	100	100	100.0	22.0	3.0	Tow.	10	80	1896	Paducah, Ky.	St. Louis, Mo.
201340	K. T. H. Q.	St. s.	Margaret	203	138	112.0	23.6	13.0	Tow.	11	533	1904	Baltimore, Md.	Baltimore, Md.
201644	K. T. N. V.	St. y.	MARGARET	179	122	107.7	21.0	7.1	Yot.	11		1904	Mariner Harbor, N. Y.	Do.
201765		Ga. y.	Margaret	22	18	55.0	10.0	4.0	Yot.	1	32	1905	Clinton, Iowa	Dubuque, Iowa.
202955		St. y.	Margaret	37	18	61.0	12.7	5.1	Yot.	0		1906	Docketon, Wash.	Tacoma, Wash.
203537		Ga. s.	Margaret	13	8	48.5	9.0	3.4	Pas.	2		1902	Detroit, Mich.	Wheeling, W. Va.
12544		Ga. s.	Margaret Ann	19	11	49.8	17.2	2.5	Frt.	3		1845	Mathews County, Va.	Baltimore, Md.
162316		Ga. s.	Margaret Atkinson	50	50	71.5	21.6	5.9	Frt.	4		1904	Lankford, Md.	Do.
120554		St. s.	Margaret D.	29	14	55.7	15.5	7.0	Tow.	5		1883	Baltimore, Md.	New York, N. Y.
80756		Ga. s.	Margaret G.	20	17	46.8	15.5	4.1	Msc.	1		1879	Roslyn, N. Y.	Do.
203336		Ga. s.	Margaret A. Acton	65	54	72.5	20.5	6.0	Frt.	4	60	1906	Pennsville, N. J.	Camden, N. J.
16333		St. s.	Margaret A. Lenox	45	22	68.0	15.4	7.0	Tow.	4		1864	New Brunswick, N. J.	New York, N. Y.
91584		St. s.	Margaret J. Sanford	77	55	85.2	18.5	8.0	Tow.	8		1833	Jersey City, N. J.	Do.
200363		St. s.	Margarette	22	12	48.8	13.0	5.0	Tow.	3		1903	Elizabeth City, N. C.	Newbern, N. C.
202114		Ga. s.	Margarette	13	10	52.0	14.6	3.5	Oys.	1		1905	Pocomoke City, Md.	Cape Charles, Va.
203862		Ga. s.	Margarita	8	8	30.8	10.2	3.8	Msc.	1	25	1907	Longbeach, Cal.	Los Angeles, Cal.
93180		Ga. s.	Margarita Theresa	16	11	45.7	14.2	6.3	Msc.	2		1901	Middletown, Conn.	New Haven, Conn.
92017		Na. s.	Margie	9	8	28.2	13.3	5.2	Fsh.	1		1888	Osterville, Mass.	Edgartown, Mass.
203849		St. s.	Margie	10	6	46.0	9.5	4.5	Tow.	1		1906	Jackson, Ala.	Moble, Ala.
92567		St. s.	Margret McCann	35	22	69.0	15.2	6.6	Pas.	3		1894	Grand Haven, Mich.	Grand Haven, Mich.
92423		St. s.	Margretta	18	9	52.6	13.2	4.7	Tow.	2		1892	Ashtabula, Ohio	Detroit, Mich.
92504		St. s.	Marguerite	128	64	90.3	21.3	10.8	Tow.	6	462	1893	Kennebunkport, Me.	Boston, Mass.
92583		St. s.	MARGUERITE	27	13	45.8	14.0	0.9	Tow.	6		1894	Cleveland, Ohio	Duluth, Minn.
92676		Ga. s.	Marguerite	13	13	40.7	14.8	6.8	Fsh.	4		1895	Waldoboro, Me.	Glooucester, Mass.
92912		St. s.	Marguerite	44	34	54.0	14.0	4.2	Pas.	2		1898	Florence, Oreg.	Yaquina, Oreg.
92947		Ga. s.	Marguerite	8	7	30.3	10.0	3.6	Msc.	2		1890	Paulsboro, N. J.	Camden, N. J.
92952		Ga. y.	Marguerite	18	12	47.5	10.5	5.0	Yot.	2		1899	Baltimore, Md.	Baltimore, Md.
92949		St. s.	Marguerite	29	19	58.0	12.2	3.4	Pas.	3		1898	Olympia, Wash.	Pt. Townsend, Wash.
93288		Ga. y.	Marguerite	10	6	38.1	9.2	4.3	Yot.	2		1902	Shooter Island, N. Y.	New York, N. Y.
201654		*Ga. p.	Marguerite	13	13	59.0	15.9	2.5	Tow.	2		1904	Ford, Ky.	Cincinnati, Ohio.
201762		Ga. s.	Marguerite	14	10	46.0	14.0	5.0	Frt.	3		1905	Swedesboro, N. J.	Bridgeport, N. J.
203831		*Ga. p.	Marguerite	21	11	53.0	15.8	3.9	Oys.	4		1906	Westwego, La.	Brashear, La.
204056		Ga. s.	Marguerite	14	9	44.2	12.4	4.1	Pas.	1		1907	Tacoma, Wash.	Tacoma, Wash.
201616		Ga. s.	Marguerite S. McKenzie	13	13	39.4	13.3	5.4	Fsh.	6		1904	Glooucester, Mass.	Glooucester, Mass.
202980		*Ga. p.	Marpy	6	6	30.0	7.0	3.0	Pas.	1		1906	Rook Island, Ill.	Milwaukee, Wis.
203068		Na. s.	Marlitta	13	9	40.7	9.6	4.7	Msc.	3		1906	East Boothbay, Me.	Belfast, Me.
91960		*St. p.	Maria	202	184	115.0	24.0	6.9	Tow.	9		1887	Portland, Oreg.	Portland, Oreg.
92205		St. s.	Maria Hoffmann	78	39	77.3	19.9	8.9	Tow.	6		1890	Brooklyn, N. Y.	New York, N. Y.
91268		St. s.	Marian	19	9	52.6	13.0	6.5	Tow.	4		1890	Baltimore, Md.	Baltimore, Md.
92135		St. c. bt.	Marian	128	94	91.8	17.4	8.5	Frt.	4	116	1889	Buffalo, N. Y.	New York, N. Y.
93029		*St. p.	Marian	417	218	141.0	25.0	5.7	Pas.	5	150	1900	Augusta, Ga.	Savannah, Ga.
93357		St. s.	Marian	28	19	50.2	13.6	4.9	Tow.	4	75	1903	Tacoma, Wash.	Tacoma, Wash.
200865		Ga. s.	Marian	12	8	45.6	10.6	3.2	Pas.	2		1904	South Seattle, Wash.	Wrangell, Alaska.
204162		Ga. s.	Marian	37	25	62.0	16.2	6.1	Fsh.	3		1907	Tacoma, Wash.	Seattle, Wash.
201079		Ga. s.	Marian G.	7	6	35.0	6.0	6.2	Pas.	2		1902	Whitebear Lake, Minn.	St. Paul, Minn.
92736		St. s.	MARICOPA	4,223	3,669	406.0	48.2	23.4	Frt.	22	1,600	1896	Chicago, Ill.	Duluth, Minn.
92455		St. y.	Marie	16	8	55.1	12.0	4.8	Yot.	1		1892	Bath, Me.	Boston, Mass.
92594		St. s.	Marie	42	28	58.8	16.7	6.0	Tow.	3		1894	Kennebunk Port, Me.	Do.
92621		St. s.	Marie	121	56	85.8	26.8	7.7	Tow.	4	40	1894	Washington, N. C.	New York, N. Y.
92711		St. y.	Marie	37	25	63.0	14.2	5.4	Yot.	3		1896	Middletown, Conn.	New Orleans, La.
93137		*Ga. p.	Marie	13	9	44.0	9.0	2.5	Msc.	1		1901	Amletton, Ind.	Brashear, La.
93173		Ga. s.	Marie	6	6	30.0	11.9	3.0	Oys.	1		1901	Amityville, N. Y.	Patchogue, N. Y.
201295		Ga. s.	Marie	8	6	34.4	10.3	2.8	Frt.	2	20	1902	Nome, Alaska	Nome, Alaska.
202209		Na. s.	Marie	12	10	52.0	10.0	9.0	Frt.	2		1904	Watertown, N. Y.	Rochester, N. Y.
203220		Ga. s.	Marie	14	9	32.8	10.3	3.6	Pas.	1		1906	Ballard, Wash.	Tacoma, Wash.
203418		Ga. s.	Marie	14	9	40.0	11.0	3.5	Tow.	2	16	1906	Punta Gorda, Fla.	Key West, Fla.
203465		Na. s.	Marie	6	5	27.2	12.0	3.0	Oys.	1		1906	Port Republic, N. J.	Tuckerton, N. J.
203536		*Ga. p.	Marie	22	22	67.4	20.0	2.8	Frt.	6		1906	Sioux City, Iowa	Sioux City, Iowa.
203965	K. V. W. Q.	St. s.	MARIE	2,664	1,615	282.4	38.7	25.7	Frt.	30		1886	Sunderland, England	New York, N. Y.
28132		*St. p.	Marie J.	76	78	100.0	20.0	4.4	Tow.	12		1896	Helena, Ark.	Memphis, Tenn.
150945		Ga. y.	Marie M.	27	16	58.7	11.0	5.0	Yot.	3		1902	Boston, Mass.	Philadelphia, Pa.
203480		Na. s.	Marie Thomas	122	97	96.0	23.9	6.5	Frt.	3	60	1906	Milton, Del.	Wilmington, Del.
91647		St. s.	Marie G. Haaven	25	12	47.5	13.7	5.1	Frt.	3		1883	Astoria, Oreg.	Ketchikan, Alaska.
200420	K. T. V. W.	Al. y.	Mariean	68	62	82.0	19.0	5.0	Yot.	4	20	1904	Trenton, N. J.	New York, N. Y.
91564		St. s.	Marlet	36	18	66.4	14.9	6.8	Tow.	5		1883	Chicago, Ill.	Duluth, Minn.
91840		St. s.	Marietta	29	21	56.0	17.0	4.7	Pas.			1880	Pettys Island, N. J.	Burlington, N. J.

1 Formerly sch. y. Savarona.

2 Formerly st. y. (a) Eugenia.  
(b) Marjorie.

3 Formerly \*st. p. Peter Hontz.

4 Formerly sch. Josephus.

5 Formerly st. s. (a) Frank A. Furst.  
(b) Escort.

6 Formerly sch. y. Whistler.

7 Formerly Sp. st. s. Euskaros.

8 Formerly \*st. p. Zip McCoy.

9 Formerly ga. y. Pharamond.

## MERCHANT STEAM VESSELS OF THE UNITED STATES—Continued.

Official No.	Signal letters.	Rtg.	Name of vessel.	Gross tonnage.	Net tonnage.	Length.	Breadth.	Depth.	Service.	Crew.	Indicated horsepower.	When built.	Where built.	Home port (where permanent document issues).
						Feet.	Feet.	Feet.						
92372		St. s.	Marietta	40	20	60.4	14.5	6.3	Tow.	3		1891	Berkley, Va.	Norfolk, Va.
92789	K. N. B. W.	St. y.	MARIETTA	153	104	142.1	18.1	9.9	Yct.	9		1897	Brooklyn, N. Y.	Philadelphia, Pa.
93297		Ga. s.	Marietta	9	8	39.4	10.7	3.0	Pas.	1		1902	Bay City, Mich.	Wheeling, W. Va.
95685		St. s.	Marietta	66	44	56.1	17.3	6.9	Pas.	3		1882	Oakland Beach, R. I.	Newark, N. J.
203055	K. V. H. W.	Ga. y.	Marietta	56	45	77.1	18.5	9.8	Yct.	4		1906	Gloucester, Mass.	Boston, Mass.
92282		St. s.	MARINA	2,431	1,992	292.0	40.2	20.8	Pas.	20	1,200	1901	Chicago, Ill.	Duluth, Minn.
105228		*St. p.	Mariner	371	371	178.0	28.0	5.0	Tow.	35		1873	Cincinnati, Ohio	Pittsburg, Pa.
200062		St. s.	Mariner	89	60	78.6	20.0	7.3	Tow.	6	200	1903	Tacoma, Wash.	Tacoma, Wash.
203367	K. V. N. P.	St. s.	MARINER	234	159	98.0	25.0	12.0	Tow.	8	500	1906	Camden, N. J.	Galveston, Tex.
91884		St. s.	Marion	47	23	64.2	16.9	6.2	Tow.	8		1886	South Amboy, N. J.	Perth Amboy, N. J.
92084		St. s.	Marion	17	12	43.1	12.6	7.2	Tow.	6		1890	East Saginaw, Mich.	Cleveland, Ohio.
92102		St. s.	Marion	930	672	202.2	34.7	13.1	Frt.	13	600	1889	Sheboygan, Wis.	Chicago, Ill.
92307		Ga. s.	Marion	6	6	20.8	12.8	3.1	Fsh.	1		1884	Hyannis, Mass.	Hyannis, Mass.
92431		Ga. s.	Marion	7	6	28.2	13.3	4.0	Msc.	0		1892	Newport, R. I.	Newport, R. I.
92608		Ga. s.	Marion	14	12	32.0	16.0	4.0	Pas.	1		1895	Wilmington, Del.	New Haven, Conn.
92757		St. s.	Marion	93	63	84.4	22.0	8.7	Frt.	5		1896	Tomkins Cove, N. Y.	New York, N. Y.
92852		St. s.	MARION	69	47	70.0	18.0	8.5	Tow.	6		1898	Buffalo, N. Y.	Marquette, Mich.
92906		St. s.	Marion	14	10	41.4	13.4	4.7	Frt.	3	16	1898	Bristol, R. I.	Boston, Mass.
92976		Ga. s.	Marion	11	7	36.0	8.8	4.4	Pas.	1		1899	Middletown, Conn.	Newark, N. J.
93154		St. s.	Marion	43	29	56.5	17.3	6.2	Pas.	7		1901	Tacoma, Wash.	Seattle, Wash.
93225		St. s.	Marion	262	178	129.3	23.5	8.0	Tow.	5	275	1901	Wilmington, Del.	Bridgeport, Conn.
125739		St. s.	Marion	62	31	77.7	17.4	8.1	Pas.	6		1879	Baltimore, Md.	Mobile, Ala.
145221	K. C. F. W.	St. y.	Marion	39	25	86.6	17.0	5.6	Yct.	6		1880	Greenpoint, N. Y.	New York, N. Y.
201995		Ga. s.	Marion	9	7	40.3	10.5	3.0	Msc.	1	30	1905	Atlantic City, N. J.	Philadelphia, Pa.
202121		Ga. s.	Marion	14	10	49.5	11.4	3.7	Tow.	1		1905	Astoria, Oreg.	Pt. Townsend, Wash.
202723		St. s.	Marion	8	7	35.0	10.0	4.5	Tow.	3		1905	Georgetown, S. C.	Georgetown, S. C.
203437		Ga. s.	Marion	10	7	51.0	12.9	2.6	Pas.	2		1906	Belhaven, N. C.	Newbern, N. C.
201384	K. T. J. L.	St. s.	Marion Cameron	95	64	82.5	19.4	8.8	Pas.	8	300	1904	Solomons, Md.	Baltimore, Md.
92787		Ga. s.	Marion Hagggett	8	8	36.5	11.2	5.5	Fsh.	2		1897	Swans Island, Me.	So. West Harbor, Me.
202163		Na. s.	Marion McLoon	30	11	53.6	16.8	7.1	Msc.	2		1905	East Boothbay, Me.	Rockland, Me.
204000		Ga. s.	Marion R.	40	19	65.0	18.2	7.0	Frt.	4		1907	Jacksonville, Fla.	Jacksonville, Fla.
91554	K. B. G. T.	St. s.	Mariposa	3,158	1,939	314.0	41.0	17.3	Pas.	96	3,500	1883	Philadelphia, Pa.	San Francisco, Cal.
92448		St. s.	MARIPOSA	2,831	2,306	330.1	45.2	20.3	Pas.	20	1,400	1892	Cleveland, Ohio.	Duluth, Minn.
93330		St. s.	Mariposa	92	62	93.6	24.8	8.0	Fsh.	4		1902	Manitowoc, Wis.	Marquette, Mich.
91039		St. s.	Marquita	11	5	51.2	11.8	4.0	Pas.	2		1873	Rhinebeck, N. Y.	Burlington, Vt.
93166		Na. y.	Marquita	28	23	59.6	12.8	8.0	Yct.	6		1901	Trenton, N. J.	Erie, Pa.
202904		Ga. y.	Marisa	19	18	45.0	15.2	5.0	Yct.	1		1906	Bayshore, N. Y.	Patchogue, N. Y.
92169		St. s.	MARISKA	2,325	1,835	282.4	40.3	21.2	Pas.	20	1,200	1890	Cleveland, Ohio.	Duluth, Minn.
92459		St. s.	MARITANA	2,957	2,429	330.0	45.2	20.3	Pas.	21	1,400	1882	Chicago, Ill.	Do.
28117	K. J. G. F.	St. y.	Marionoha	17	14	55.0	11.2	4.2	Yct.	3		1891	Nyaok, N. Y.	New York, N. Y.
3826		*St. p.	Marjorie	61	31	80.0	17.8	3.0	Pas.	6		1900	Plaquemine, La.	Memphis, Tenn.
92842		St. s.	Marjorie	29	20	48.3	15.3	4.8	Pas.	3		1898	Brewer, Me.	Mt. Desert Ferry, Me.
111369		Na. y.	Marjorie	151	132	116.8	17.7	4.9	Yct.	8	150	1901	Nyaok, N. Y.	New York, N. Y.
136425	K. L. V. N.	St. y.	Marjorie	40	20	67.0	13.7	8.0	Yct.	4		1894	Bristol, R. I.	Do.
200359		Ga. s.	Marjorie	9	7	38.4	12.7	2.6	Msc.	1		1903	Freeport, N. Y.	Patchogue, N. Y.
8965		St. p.	Mark Twain	224	224	160.0	32.0	6.0	Pas.	22	246	1873	Madison, Ind.	St. Louis, Mo.
202601		Ga. y.	Markat	8	6	32.6	11.7	4.5	Yct.	7		1905	Bayhead, N. J.	Newark, N. J.
92690		Ga. s.	Market Boy	9	9	33.0	10.4	2.3	Pas.	1		1895	Hoquiam, Wash.	Pt. Townsend, Wash.
13189		St. s.	Marlborough	944	710	192.9	34.1	11.0	Pas.	24		1864	Brooklyn, N. Y.	New York, N. Y.
204226		*St. p.	Marlen Riggs	69	69	95.6	24.6	3.3	Tow.	8		1907	Higginsport, Ohio	Cincinnati, Ohio.
200537		St. s.	MARQUETTE AND BESSEMER NO. 1.	1,732	998	241.0	43.0	22.4	Frt.	17		1903	Buffalo, N. Y.	Buffalo, N. Y.
202514		St. s.	MARQUETTE AND BESSEMER NO. 2.	2,514	1,484	338.0	54.0	19.5	Frt.	21	2,400	1905	Cleveland, Ohio.	Erie, Pa.
91242		St. c. bt.	Mars	131	105	95.4	17.8	8.9	Frt.	3		1880	Ithaca, N. Y.	Buffalo, N. Y.
92153	K. G. V. D.	St. s.	Mars	278	139	117.2	23.0	15.7	Wrk.	10	750	1890	Camden, N. J.	Philadelphia, Pa.
93123		St. s.	MARS	3,748	2,943	346.0	48.0	28.0	Pas.	19	1,200	1901	Wyandotte, Mich.	Cleveland, Ohio.
93335		*St. p.	Mars	132	117	120.0	18.0	4.0	Pas.	11		1902	Lyons, Iowa	La Crosse, Wis.
93336		Ga. s.	Mars	14	9	38.0	12.6	5.2	Pas.	2		1903	Richardson, Wash.	Pt. Townsend, Wash.
91408		St. s.	Marshall F. Butters	376	229	164.0	30.4	10.5	Frt.	15	375	1882	Milwaukee, Wis.	Chicago, Ill.
93207	K. R. H. J.	St. s.	Marshallfield	358	294	148.0	33.0	10.5	Pas.	15	180	1901	Marshfield, Oreg.	San Francisco, Cal.
93067		St. s.	Mart II. Esser	34	23	57.5	14.5	6.2	Fsh.	8		1900	Loran, Ohio	Erie, Pa.
91147		St. s.	Martha	12	0	42.5	11.0	4.5	Tow.	2		1879	Bordentown, N. J.	Wilmington, Del.
92445		St. s.	Martha	46	33	82.7	15.6	5.0	Pas.	4		1892	Westerly, R. I.	New York, N. Y.
93013		St. s.	Martha	10	11	42.7	16.3	4.8	Oys.	3		1900	Tottenville, N. Y.	Cold Spring, N. Y.
92859		*St. p.	Martha Clow	52	46	65.0	17.0	3.0	Frt.	5		1898	Stockton, Cal.	St. Michael, Alaska.
91114		St. s.	Martha Helen	75	50	82.0	16.7	7.4	Pas.	9		1878	Berkley, Va.	Jacksonville, Fla.
92779		*St. p.	Martha M.	32	32	79.0	21.0	3.1	Tow.	6		1897	Mobile, Ala.	Mobile, Ala.
17111		St. s.	Martha Stevens	283	192	128.7	22.7	7.6	Frt.	9		1862	Wilmington, Del.	Burlington, N. J.
92883		St. s.	Martha Wilkes	108	69	80.0	17.1	6.5	Pas.	8	64	1898	Seattle, Wash.	St. Michael, Alaska.
91540		St. s.	Martha E. Dickerman	162	126	110.0	22.0	5.5	Pas.	10		1883	Norfolk, Va.	New York, N. Y.

- 1 Formerly *st. y. Howard*.  
 2 *st. s. Whiteaway*.  
 3 Formerly *\*st. p. Alex. Swift*.  
 4 Formerly *st. s. Newburgh*.  
 5 Formerly *st. s. Canton*.

- 6 Formerly *st. y. Theresa*.  
 7 Formerly *st. y. Zayda*.  
 8 Formerly *\*st. p. Belle M.*  
 9 Formerly *na. y. Rancocas*.

- 10 Formerly *st. y. Eugenia*.  
 11 *(a) Elon G. Smith*.  
 12 Formerly *st. p. (b) City of Saint Louis*.  
 13 Formerly *st. s. John L. Hasbrouck*.

## MERCHANT STEAM VESSELS OF THE UNITED STATES—Continued.

Official No.	Signal letters.	Rig.	Name of vessel.	Gross tonnage.	Net tonnage.	Length.	Breadth.	Depth.	Service.	Crew.	Indicated horsepower.	When built.	Where built.	Home port (where permanent document issues).
200687	J. K. N. G.	*St. p.	Martha H. Hennen	77	77	112.0	23.0	4.8	Tow.	14	100	1904	Evansville, Ind.	Evansville, Ind.
90268		St. p.	Martha's Vineyard	515	303	171.2	28.0	9.4	Pas.	15	724	1871	Brooklyn, N. Y.	New Bedford, Mass.
17899		St. s.	Martin Dallman	17	8	52.0	11.4	4.4	Tow.	3		1866	Philadelphia, Pa.	Washington, D. C.
201025		St. s.	MARTIN MULLEN	4,635	3,471	418.0	50.0	28.0	Pas.	22	1,500	1904	Cleveland, Ohio.	Cleveland, Ohio.
92191		St. s.	MARURA	2,311	1,830	290.6	40.3	21.1	Pas.	20	1,200	1890	do	Duluth, Minn.
90024		St. s.	Mary	7	7	27.6	11.1	3.0	Frt.	2	7	1868	Key West, Fla.	Key West, Fla.
90910		St. s.	Mary	50	25	71.0	13.0	5.6	Pas.	4		1876	Milwaukee, Wis.	Grand Haven, Mich.
91171		St. bge.	Mary	122	96	91.6	17.8	6.2	Pas.	5		1854	Wilmington, Del.	Philadelphia, Pa.
91483		St. s.	Mary	360	245	124.0	26.2	11.0	Pas.	15	440	1882	Marine City, Mich.	Fall River, Mass.
91782		St. s.	Mary	27	13	53.0	14.5	7.0	Tow.	5		1885	Athens, N. Y.	Norfolk, Va.
92442	St. s.	Mary	218	134	137.7	30.8	7.0	Frt.	6	274	1892	Toledo, Ohio	Detroit, Mich.	
92731	St. s.	Mary	75	37	81.7	18.8	8.9	Pas.	5	275	1896	Baltimore, Md.	Baltimore, Md.	
92836	St. s.	Mary	27	18	64.7	14.8	5.9	Pas.	4		1897	Scranton, Miss.	Gulfport, Miss.	
93278	*St. p.	Mary	50	50	102.8	19.0	3.2	Pas.	6		1901	Beardstown, Ill.	St. Louis, Mo.	
203904	*Oa. p.	Mary	14	14	45.0	10.5	2.2	Tow.	0		1900	Mouth Green River, Ky.	Evansville, Ind.	
204107	*St. p.	Mary	42	42	36	82.0	19.3	4.2	Pas.	12	25	1907	Geneva, Ala.	Mobile, Ala.
92792	*Oa. p.	Mary A.	27	19	62.2	18.0	2.5	Per.	3		1896	Mount Carmel, Ill.	Evansville, Ind.	
93381	Oa. s.	Mary Adams	12	10	37.0	10.5	3.6	Msc.	1	10	1903	Port Republic, N. J.	Somers Point, N. J.	
90858	St. s.	Mary Ann	40	20	72.0	15.9	0.2	Tow.	5		1876	Chester, Pa.	Perth Amboy, N. J.	
201708	Oa. y.	*Mary Ann	18	14	54.6	10.5	5.3	Yct.	3		1905	New York, N. Y.	New York, N. Y.	
201750	Oa. y.	*Mary Anna	50	22	68.0	23.0	5.6	Yct.	4		1905	Greenwich, N. J.	Philadelphia, Pa.	
202998	St. s.	Mary Arnold	73	41	70.6	19.7	8.6	Tow.	5	300	1905	East Boston, Mass.	Plymouth, Mass.	
136134	*St. p.	*Mary B.	90	90	95.4	22.9	4.2	Tow.	6		1890	Lake City, Minn.	St. Paul, Minn.	
91917	Oa. s.	Mary Beebe	5	5	28.3	12.5	2.9	Mso.	1		1887	Patohogus, N. Y.	Greenport, N. Y.	
90701	St. s.	*Mary Bell	33	24	58.7	11.0	0.0	Pas.	2		1870	Buffalo, N. Y.	Marquette, Mich.	
93338	*Oa. p.	Mary Bell	8	8	46.9	8.2	2.2	Per.	1		1902	Maquoketa, Iowa	Rock Island, Ill.	
201487	St. s.	Mary Belo	9	0	45.6	11.6	4.0	Tow.	2	20	1904	Newbern, N. C.	Newbern, N. C.	
93125	Oa. s.	Mary Brent	27	23	44.0	13.4	6.4	Pas.	2		1901	Brooklyn, N. Y.	Baltimore, Md.	
92536	Oa. s.	Mary C.	27	25	55.0	14.5	4.3	Pas.	2		1893	Sausalito, Cal.	San Francisco, Cal.	
93374	St. s.	Mary C.	92	47	70.7	18.3	8.8	Tow.	8		1903	Decatur, Wash.	Pt. Townsend, Wash.	
201294	Oa. s.	Mary C.	13	10	41.0	11.3	4.0	Tow.	2	25	1904	Nome, Alaska	Nome, Alaska	
93316	Oa. s.	Mary Carathima	10	8	36.0	14.8	4.0	Frt.	1		1902	Vallejo, Cal.	San Francisco, Cal.	
93235	Oa. s.	Mary Celina	14	14	49.0	16.9	2.4	Pas.	4		1902	Blox, Miss.	Mobile, Ala.	
93025	St. s.	Mary D.	7	5	37.1	10.0	3.9	Fsh.	3		1900	Roche Harbor, Wash.	Pt. Townsend, Wash.	
200330	*St. p.	Mary D.	40	40	85.0	18.4	2.5	Tow.	10		1903	Fort Smith Ark.	Memphis, Tenn.	
90174	St. s.	Mary Draper	46	24	62.0	10.0	5.9	Pas.	5		1899	Jacksonville, Fla.	Charleston, S. C.	
93276	Oa. y.	Mary E.	39	24	50.8	12.8	4.7	Yct.	2		1902	Oshkosh, Wis.	Milwaukee, Wis.	
93090	Na. s.	Mary E.	14	7	45.0	15.0	4.0	Mso.	4		1900	Solomons, Md.	Newport News, Va.	
201145	*Oa. p.	Mary E.	11	5	34.0	7.0	6.4	Pas.	4		1904	Louisville, Ky.	Louisville, Ky.	
203729	Oa. s.	Mary E.	16	8	46.4	14.0	5.8	Fsh.	5		1906	Bath, Me.	Newport, R. I.	
16584	Oa. s.	Mary Eliza	13	12	42.5	13.2	4.8	Fsh.	3			Prize	Key West, Fla.	
90432	Oa. s.	Mary Ella	13	11	39.0	15.8	3.0	Oys.	4		1872	Ryo, N. Y.	Greenport, N. Y.	
92032	Oa. s.	Mary Emerson	12	12	41.4	12.9	5.0	Fsh.	5		1899	Essex, Mass.	Gloucester, Mass.	
92034	Oa. s.	Mary Esther	9	6	36.0	12.0	3.0	Fsh.	2		1899	Reedville, Va.	Washington, D. C.	
202084	Oa. s.	Mary Frances	12	8	44.0	10.0	3.7	Tow.	1		1905	Tacoma, Wash.	Tacoma, Wash.	
91085	*St. p.	Mary Garratt	810	728	172.0	45.0	8.2	Pas.	65	605	1878	Stockton, Cal.	San Francisco, Cal.	
93332	Oa. s.	Mary Gwen	7	7	38.0	8.0	2.5	Pas.	1		1902	Clinton, Iowa	Rock Island, Ill.	
90490	St. s.	Mary Groh	139	69	112.7	22.6	8.0	Tow.	9	154	1873	Black River, Ohio	Port Huron, Mich.	
126364	St. s.	*Mary H.	208	165	116.0	20.5	7.2	Drq.	5		1856	Nicollet, Wis.	Sandusky, Ohio.	
204058	*Oa. p.	Mary H.	30	30	61.3	11.0	1.8	Tow.	2	20	1906	High Bridge, Ky.	Louisville, Ky.	
203058	Oa. s.	Mary Hanson	12	9	44.0	12.5	4.5	Wat.	0	25	1906	Fall River, Mass.	Newport, R. I.	
93085	St. s.	Mary Howard	38	17	54.0	18.6	5.0	Pas.	8		1900	Palatka, Fla.	Jacksonville, Fla.	
90344	St. s.	Mary J.	57	39	75.0	17.6	5.9	Frt.	5		1876	Buffalo, N. Y.	New York, N. Y.	
201843	Oa. s.	Mary J.	23	15	44.0	13.4	6.0	Pas.	4	50	1905	New York, N. Y.	do	
16011	Oa. s.	Mary Jane	14	11	41.0	11.5	3.0	Frt.	1				Elizabeth City, N. C.	
91565	Oa. s.	Mary Jane	9	7	31.5	13.3	3.5	Oys.	1		1883	New York, N. Y.	New York, N. Y.	
93350	*St. p.	Mary K.	37	37	61.8	14.0	3.0	Tow.	3		1902	Lyons, Iowa	Burlington, Iowa.	
200583	St. s.	Mary L.	12	6	38.5	9.8	4.0	Fsh.	4	8	1903	Kewaunee, Wis.	Milwaukee, Wis.	
92809	*Oa. p.	Mary Laoy	98	86	120.0	23.0	4.6	Tow.	10		1887	Madison, Ind.	Evansville, Ind.	
92752	St. s.	Mary Lee	34	23	80.0	15.0	6.0	Pas.	3		1894	Scranton, Miss.	New York, N. Y.	
202061	St. s.	Mary Lee	48	17	63.0	19.3	8.2	Tow.	0		1905	Turkey Island, Va.	Petersburg, Va.	
204186	*St. p.	Mary Letter	53	55	100.0	20.8	4.2	Tow.	10	130	1907	Little Rock, Ark.	Memphis, Tenn.	
90200	St. s.	*Mary Lewis	35	19	60.2	15.1	6.3	Tow.	4		1893	Wilmington, Del.	New York, N. Y.	
93203	Oa. s.	Mary Lou	15	14	38.8	13.9	4.5	Oys.	3		1901	South Boston, Mass.	Providence, R. I.	
90378	St. s.	*Mary Louisa	87	83	86.2	19.2	9.2	Pas.	6		1871	Philadelphia, Pa.	Mobile, Ala.	
14994	St. s.	Mary Mollvaine	34	17	57.5	10.2	6.8	Tow.	3		1858	Tottenville, N. Y.	Philadelphia, Pa.	
200159	*Oa. p.	Mary M.	14	14	51.0	13.8	2.7	Pas.	2		1903	Manchester, Ohio	Cincinnati, Ohio.	
200877	Oa. s.	Mary M.	14	10	58.6	10.5	3.8	Pas.	3	32	1904	Sharptown, Md.	Norfolk, Va.	
92346	St. s.	Mary Mann	11	6	61.5	13.5	2.7	Pas.	4		1891	Osakis, Minn.	Duluth, Minn.	
100790	*St. p.	*Mary Mc	22	14	66.5	12.7	3.8	Pas.	3	65	1902	Stillwater, Minn.	Rock Island, Ill.	
203799	Oa. s.	Mary Mc	36	20	78.0	14.0	6.0	Oys.	4		1906	Morgan City, La.	Brashear, La.	
92088	*St. p.	Mary N.	56	36	69.0	14.0	3.0	Tow.	2		1889	Paducah, Ky.	Paducah, Ky.	

a st. s. Caledonia.  
 b Formerly Confederate st. s. Beaufort.  
 c st. s. Roanoke (21035).  
 d st. s. Mary.  
 e Formerly U. S. Eng. st. s. Mary.

f Formerly ga. y. Edmee.  
 g Formerly st. p. Ethel Howard.  
 h Formerly st. s. City of Nicollet.

i Formerly st. s. Lena Clinton.  
 j U. S. S. Clinton.  
 k Formerly st. s. Loretto K.  
 l Formerly st. p. Ianthe.

## MERCHANT STEAM VESSELS OF THE UNITED STATES—Continued.

Official No.	Signal letters.	Rig.	Name of vessel.	Gross tonnage.	Net tonnage.	Length.	Breadth.	Depth.	Service.	Crew.	Indicated horsepower.	When built.	Where built.	Home port (where permanent document issues).
						Feet.	Feet.	Feet.						
92507		St. p.	Mary Patten	508	378	182.0	28.1	7.8	Pas.	14	550	1893	Brooklyn, N. Y.	Perth Amboy, N. J.
16982		St. p.	Mary Powell	983	877	288.0	34.6	9.2	Pas.	35	2,400	1861	New York, N. Y.	Albany, N. Y.
92425		St. s.	Mary Scott	47	36	74.0	16.2	6.0	Fer.	3		1892	Ludington, Mich.	Marquette, Mich.
201366		St. s.	MARY STEELE	79	53	69.0	18.0	8.5	Tow.	7	160	1904	Wilmington, Del.	Richmond, Va.
92515		*St. p.	Mary Stewart	77	77	100.0	24.3	3.4	Pas.	13		1893	Spottsville, Ky.	Cincinnati, Ohio.
93328		St. bgo.	Mary Tyler	49	44	55.0	15.6	7.9	Frt.	2		1902	Walkerton, Va.	Richmond, Va.
91423		St. s.	Mary Wittich	128	92	102.5	20.4	10.6	Tow.	9	350	1882	Camden, N. J.	Mobile, Ala.
203787		*St. p.	Mary A. Anderson	71	71	100.0	27.0	3.0	Tow.	6		1906	Madison, Ind.	Paducah, Ky.
92075		St. s.	Mary A. McGregor	711	581	179.2	33.1	12.9	Frt.	13	485	1889	Grand Haven, Mich.	Cleveland, Ohio.
91576		Ga. s.	Mary A. Marshall	9	9	33.0	13.6	3.7	Oys.	1		1883	Princebay, N. Y.	Greenport, N. Y.
90520		St. s.	Mary B. Curtis	78	39	83.8	18.4	8.3	Pas.	11		1873	Portland, Me.	Chicago, Ill.
202108		Ga. y.	Mary B. Franklin	25	17	60.0	12.0	4.5	Yct.	2		1905	St. Joseph, Mich.	St. Louis, Mo.
93359		*St. p.	Mary C. Byrne	28	28	63.0	17.8	3.8	Pas.	9		1902	Stockton, Ala.	Mobile, Ala.
93151		St. s.	MARY C. ELPHICKE	4,998	3,967	430.0	50.2	24.4	Pas.	24	1,700	1901	Chicago, Ill.	Duluth, Minn.
201044		*St. p.	Mary C. Lucas	52	52	88.8	20.5	3.7	Pas.	9		1903	St. Louis, Mo.	Memphis, Tenn.
91304		St. s.	Mary D. Hume	140	83	98.2	23.0	10.0	Frt.	9		1881	Ellensburg, Oreg.	Pt. Townsend, Wash.
92073		Ga. s.	Mary E. Davis	11	10	39.8	14.2	4.5	Fsh.	3		1889	Greenport, N. Y.	Greenport, N. Y.
91247		St. s.	Mary E. Gordon	150	113	89.0	22.0	6.2	Frt.	7	150	1890	Roundout, N. Y.	New York, N. Y.
93112		Ga. s.	Mary E. Harty	122	77	95.7	25.6	10.2	Fsh.	18	85	1901	Gloucester, Mass.	Gloucester, Mass.
80653		St. s.	Mary E. Justice	81	47	88.2	18.1	5.4	Frt.	3		1877	Brooklyn, N. Y.	Philadelphia, Pa.
202583		*St. p.	Mary E. Staples	201	201	160.0	37.8	4.0	Pas.	10		1905	Mobile, Ala.	Mobile, Ala.
17830		Ga. s.	Mary E. Suydam	46	44	76.2	19.2	4.6	Msc.	2		1868	Northport, N. Y.	Patchogue, N. Y.
93002		Na. s.	Mary E. Teel	8	8	32.0	12.5	6.9	Fsh.	1		1899	Cushing, Me.	Rockland, Me.
92356		Ga. s.	Mary F. Durrua	14	13	41.5	13.8	4.6	Msc.	2		1891	Keyport, N. J.	New York, N. Y.
92734		*St. p.	Mary F. Golden	37	37	86.2	16.2	3.6	Frt.	7		1896	Woodward, W. Va.	New Orleans, La.
92033		St. s.	Mary H. Boyce	700	476	181.4	34.2	14.0	Pas.	15	375	1888	Grand Haven, Mich.	Milwaukee, Wis.
96008		St. s.	Mary J. Finn	51	25	74.0	18.2	7.4	Tow.	4		1874	Philadelphia, Pa.	Portland, Me.
92351		St. s.	Mary J. Walker	61	30	65.3	17.5	8.5	Tow.	5		1891	Bordentown, N. J.	Philadelphia, Pa.
200482		Ga. s.	Mary M. Clark	10	10	45.5	16.5	3.9	Frt.	2	16	1903	Whitehaven, Md.	Crisfield, Md.
91385		*St. p.	Mary M. Michael	234	234	143.3	26.3	4.4	Tow.	3	300	1881	New Albany, Ind.	Paducah, Ky.
91466		St. s.	Mary R. Corr	25	12	50.4	15.0	6.0	Tow.	3		1882	Pettys Island, N. J.	Camden, N. J.
92998		*St. p.	Mary S. Blees	214	214	170.2	34.0	4.6	Pas.	30	780	1899	Mobile, Ala.	Mobile, Ala.
93227		St. s.	Mary S. Lewis	138	99	88.0	22.0	8.5	Pas.	6		1901	Port Jefferson, N. Y.	Bridgeport, Conn.
91632		Na. s.	Mary W. Douglass	28	26	54.8	18.8	4.5	Frt.	2		1883	Dyas Creek, N. J.	New Bedford, Mass.
90644		St. s.	Mary W. Libby	27	13	54.1	19.5	4.9	Fer.	2		1874	Cape Elizabeth, Me.	Portland, Me.
91762		St. s.	Mary and Joseph	25	17	49.0	11.7	6.0	Tow.	2		1885	Norfolk, Va.	Norfolk, Va.
92396		St. s.	Mary and Norman	17	11	55.3	14.2	5.5	Fsh.	2		1891	Ashtabula, Ohio.	Erie, Pa.
201317		Ga. s.	Maryalma	55	38	69.8	22.5	5.0	Pas.	8	27	1904	Cove, Tex.	Galveston, Tex.
91235		Ga. s.	Maryetta	6	6	41.5	12.4	3.7	Frt.	1		1880	Sabine Pass, Tex.	Do
141344		Ga. s.	Maryetta	44	41	59.1	20.0	7.0	Frt.	3		1894	Cleveland, Ohio.	Grand Haven, Mich.
91317		St. s.	Maryland	16	8	53.3	13.1	6.1	Tow.	6		1881	Baltimore, Md.	Charleston, S. C.
91747		St. s.	Maryland	22	11	51.3	13.8	6.3	Tow.	4		1884	do	Baltimore, Md.
92156		St. p.	Maryland	859	542	238.0	38.0	13.0	Frt.	35		1890	Wilmington, Del.	New Haven, Conn.
92206		St. s.	MARYLAND	2,419	1,892	316.4	42.0	20.4	Pas.	19	1,400	1890	Wyandotte, Mich.	Duluth, Minn.
93287		St. p.	MARYLAND	871	617	180.0	34.0	10.1	Pas.	33		1902	Wilmington, Del.	Baltimore, Md.
100326		St. s.	*Maryland	30	15	52.0	12.4	3.5	Tow.	4		1883	Dover, Del.	Washington, D. C.
204242	K.W.D.P.	St. s.	MARYLAND	1,369	827	249.5	40.1	14.1	Pas.	38	1,900	1907	Sparrow Point, Md.	Baltimore, Md.
92298		St. s.	MASABA	2,431	1,962	292.0	40.2	20.8	Pas.	20	1,200	1891	Chicago, Ill.	Duluth, Minn.
91678		St. s.	*Mascot	32	16	78.0	15.6	4.1	Fer.	3		1884	Port Jefferson, N. Y.	Patchogue, N. Y.
92176		St. s.	Mascot	41	20	62.5	15.9	6.8	Tow.	4		1890	Philadelphia, Pa.	Norfolk, Va.
92195		St. s.	Mascot	20	10	45.0	13.5	6.0	Tow.	2	10	1890	Brooklyn, N. Y.	Newark, N. J.
92580		St. s.	Mascot	36	18	63.0	15.5	6.0	Pas.	2		1894	Brewer, Me.	Mt. Desert Ferry, Me.
92587		St. s.	Mascot	15	7	47.5	12.0	5.2	Fsh.	7		1894	Boston, Mass.	Bath, Me.
92993		St. s.	Mascot	21	14	43.5	13.9	6.3	Tow.	3		1890	Long Island City, N. Y.	New York, N. Y.
93302		St. s.	Mascot	13	9	42.5	9.9	4.6	Fsh.	3		1902	Milwaukee, Wis.	Milwaukee, Wis.
202407		Ga. s.	Mascot	59	42	71.0	20.2	6.6	Oys.	6		1905	Greenport, N. Y.	Greenport, N. Y.
203773		St. s.	Mascot	33	29	57.0	14.4	8.0	Tow.	3		1906	Newbern, N. C.	Newbern, N. C.
91772		St. s.	MASCOTTE	162	87	103.6	29.6	8.6	Pas.	9	350	1885	Wyandotte, Mich.	Duluth, Minn.
91818	K.D.G.Q.	St. s.	MASCOTTE	884	520	195.5	30.0	19.6	Pas.	37	1,250	1885	Philadelphia, Pa.	New Haven, Conn.
92018	K.F.G.P.	Ga. y.	Mascotte	22	15	51.8	15.0	4.4	Yct.	3		1884	Roslyn, N. Y.	Baltimore, Md.
92147		St. s.	Mascotte	18	9	38.0	11.8	4.1	Tow.	2		1889	Seattle, Wash.	Pt. Townsend, Wash.
95331		St. s.	Mascotte	20	10	50.5	13.6	5.9	Tow.	2		1872	Pettys Island, N. J.	Newark, N. J.
203335		Ga. y.	Mascotte	36	25	59.4	12.0	4.3	Yct.	2		1905	Holland, Mich.	Grand Haven, Mich.
92592	K.L.W.T.	St. y.	Maspeth	49	33	75.1	13.5	6.7	Yct.	7		1894	Morris Heights, N. Y.	New York, N. Y.
91416		St. s.	Massachusetts	1,415	1,041	235.0	37.2	18.6	Frt.	15	700	1882	Detroit, Mich.	Cleveland, Ohio.
90345	K.S.F.P.	St. s.	MASSACHUSETTS	7,913	5,131	490.0	58.3	24.0	Pas.	89	5,000	1902	Camden, N. J.	New York, N. Y.
204012	K.W.B.M.	St. s.	MASSACHUSETTS	4,029	1,724	375.0	54.2	31.6	Pas.	69	5,000	1907	Philadelphia, Pa.	New London, Conn.
92123		St. s.	Massapequa	47	38	62.3	18.6	4.2	Pas.	5		1889	Massapequa, N. Y.	Baltimore, Md.
202804	K.V.F.L.	St. s.	*MASSAPEQUA	3,193	2,386	314.6	42.7	26.0	Frt.	30	1,250	1893	Sunderland, England	New York, N. Y.
92606		St. s.	Massasagoga	119	77	92.4	17.5	9.1	Msc.	8	225	1894	Lockport, N. Y.	Erie, Pa.
77489		St. s.	*Massasott	453	289	153.0	28.5	11.4	Pas.	15	600	1901	Tomkins Cove, N. Y.	New York, N. Y.
93106		Ga. y.	Massasott	12	11	42.0	13.9	3.8	Yct.	1		1901	Sayville, N. Y.	Patchogue, N. Y.
155198		St. s.	*Massasott	364	268	127.6	30.6	9.5	Frt.	11	275	1891	Port Huron, Mich.	Portland, Me.

<sup>1</sup> Formerly st. s. Wildgeon.

<sup>2</sup> Formerly sch. y. Liberty II. Ware.

<sup>3</sup> Formerly st. s. Irene.

<sup>4</sup> Formerly st. s. May Queen.

<sup>5</sup> Formerly st. s. H. and F. Shaw.

<sup>6</sup> Formerly Br. st. s. Massapequa.

<sup>7</sup> Formerly st. s. John F. Carroll.

<sup>8</sup> Formerly st. s. O. O. Carpenter.



## MERCHANT STEAM VESSELS OF THE UNITED STATES—Continued.

Official No.	Signal letters.	Rlg.	Name of vessel.	Gross tonnage.	Net tonnage.	Length.	Breadth.	Depth.	Service.	Crew.	Indicated horsepower.	When built.	Where built.	Home port (where permanent document issues).
						Feet.	Feet.	Feet.						
202474		St. s.	Mastodon†	96	65	73.7	20.4	9.1	Frt.	3	1885	Greenpoint, N. Y.	New York, N. Y.	
91430		Ga. s.	Mastuxet	10	6	31.2	12.6	3.7	Frt.	3	1882	Westerly, R. I.	Greenport, N. Y.	
203118		Ga. p.	Mata C. Hover	14	10	61.0	11:0	2.9	Pas.	1	1906	Hover, Wash.	Tacoma, Wash.	
150610		St. s.	MATAAFA	4,840	3,604	429.6	50.0	25.0	Pas.	24	1,400	Lorain, Ohio	Duluth, Minn.	
92889		St. s.	MATANZAS	3,094	2,103	360.3	41.2	26.5	Frt.	40	1,400	Belfast, Ireland	New York, N. Y.	
202346		Ga. s.	Matanzas	14	13	54.4	13.6	2.5	Pas.	2	24	1906	Palatka, Fla.	St. Augustine, Fla.
120024		St. s.	Mathew Wilson	322	243	141.3	27.9	10.8	Frt.	12	450	1872	Cleveland, Ohio	Grand Haven, Mich.
91972		Ga. s.	Mathilda	30	28	66.3	18.8	3.7	Frt.	2	1888	Clear Creek, Tex.	Galveston, Tex.	
92204		St. s.	MATOA	2,311	1,836	290.6	40.3	21.1	Pas.	20	1,200	1890	Cleveland, Ohio	Duluth, Minn.
203261		Ywl. y.	Matoaks	10	7	34.4	13.4	3.8	Pas.	1	1906	Norfolk, Va.	Norfolk, Va.	
17337		H. W. D. B.	Matteawan	774	634	206.0	27.8	10.0	Pas.	16	1862	Keyport, N. J.	New York, N. Y.	
203907		St. s.	MATTHEW ANDREWS	7,014	5,497	532.0	56.0	31.0	Pas.	25	1,700	1907	Cleveland, Ohio	Cleveland, Ohio
92958		St. s.	Mattie	58	39	65.0	18.6	8.0	Tow.	4	1899	Brooklyn, N. Y.	New York, N. Y.	
201678		St. p.	Mattie	31	31	77.6	17.4	3.1	Frt.	14	60	1904	Mosleys Bluff, La.	New Orleans, La.
203301		Ga. s.	Mattie	6	6	31.0	6.8	3.3	Pas.	1	6	1902	Decatur, Ala.	Chattanooga, Tenn.
92467		Ga. s.	Mattie Blas	18	12	60.8	15.9	4.4	Oys.	2	1892	Somerset County, Md.	Norfolk, Va.	
92256		St. p.	Mattie K.	61	57	110.0	20.0	3.5	Frt.	4	1891	New Martinsville, W. Va.	Pittsburg, Pa.	
90285		St. s.	Mattie Sargent	35	17	67.7	16.6	6.3	Tow.	4	46	1871	Philadelphia, Pa.	Boston, Mass.
91910		Ga. s.	Mattie and Lena	15	14	38.1	14.3	5.6	Fsh.	4	1887	Noank, Conn.	Newport, R. I.	
92499		St. s.	MAUCH CHUNK	642	408	145.0	32.0	14.4	Fer.	6	650	1893	Wilmington, Del.	Camden, N. J.
93133		St. s.	MAUCH CHUNK	4,499	3,609	381.7	50.5	15.5	Pas.	22	2,100	1901	Buffalo, N. Y.	Buffalo, N. Y.
7910		St. s.	Maud	42	21	73.0	18.8	6.7	Tow.	4	1862	Philadelphia, Pa.	Savannah, Ga.	
92619		Ga. s.	Maud	9	6	35.6	7.6	3.2	Pas.	2	1894	Manchester, Va.	Richmond, Va.	
92793		Ga. s.	Maud	7	7	32.5	13.5	3.6	Oys.	1	1897	Patchogue, N. Y.	Port Amboy, N. J.	
92937		St. s.	Maud	98	67	65.0	23.0	6.7	Frt.	4	1890	Marine City, Mich.	Port Huron, Mich.	
201186		Ga. s.	Maud	26	11	49.0	14.7	4.0	Pas.	9	24	1904	Cedar Bayou, Tex.	Galveston, Tex.
203613		Ga. s.	Maud	10	6	40.0	10.4	3.5	Oys.	2	10	1906	Urbana, Va.	Tappanhook, Va.
203952		Ga. p.	Maud Alice	26	14	40.0	10.0	3.0	Tow.	2	1906	Jeanerette, La.	Brashear, La.	
203000		St. p.	Maud F.	23	23	66.0	26.0	4.4	Fer.	2	1905	Finney, Ark.	Memphis, Tenn.	
91361		St. s.	Maud S.	33	16	58.6	15.0	7.0	Tow.	3	1881	Buffalo, N. Y.	Duluth, Minn.	
91489		St. p.	Maud S.	14	8	50.0	19.0	2.0	Pld.	2	1882	Charleston, S. C.	Charleston, S. C.	
91056		St. s.	Maud Wilmot	57	28	76.0	16.5	7.0	Tow.	8	1878	Pittsburg, Pa.	Pittsburg, Pa.	
201795		Ga. s.	Maud and Reg.	12	8	54.0	13.2	3.9	Tow.	1	1905	Washington, N. C.	Newbern, N. C.	
201796		St. s.	Maude	20	13	47.5	11.0	4.5	Tow.	2	1905	Morgan City, La.	Brashear, La.	
93167		St. p.	Maude Kilgore	82	82	115.0	23.0	3.5	Tow.	11	1901	Paducah, Ky.	Memphis, Tenn.	
93038		St. s.	MAUI	631	404	171.0	30.1	14.3	Pas.	45	447	1897	San Francisco, Cal.	Honolulu, Hawaii.
77228		K. Q. B. V.	Mauna Loa	850	536	176.8	33.9	16.1	Pas.	51	820	1896	Port Blakeley, Wash.	Do.
92974		St. s.	MAUNALO	4,951	4,004	430.0	50.2	24.0	Pas.	24	1,600	1899	Chicago, Ill.	Duluth, Minn.
92414		St. s.	Maurice	36	18	55.6	15.7	6.5	Tow.	4	1892	Philadelphia, Pa.	Camden, N. J.	
92171		St. s.	MAVERICK	1,561	1,118	240.0	36.2	24.0	Frt.	19	1,150	1890	Baltimore, Md.	San Francisco, Cal.
135999		Na. s.	Mayourneen	13	11	39.4	13.5	4.7	Pas.	2	1888	Patchogue, N. Y.	New York, N. Y.	
203288		Ga. y.	Mawagra II	23	23	44.1	11.2	4.7	Yot.	2	1906	Boston, Mass.	Boston, Mass.	
201759		Ga. s.	Maxine	11	10	33.8	11.6	2.0	Pas.	2	10	1905	Goodall, Fla.	St. Augustine, Fla.
202107		Ga. p.	Maxwell	14	8	38.5	12.0	2.2	Msc.	1	1905	Yanketown, Ind.	Evansville, Ind.	
92302		St. s.	Maxwell A.	67	46	80.0	21.0	7.3	Tow.	3	1891	West Bay City, Mich.	Buffalo, N. Y.	
92518		St. y.	May	48	24	80.0	16.0	5.0	Yot.	4	1893	Bordeneton, N. J.	Burlington, N. J.	
92722		Ga. s.	May	14	10	46.0	13.6	4.2	Fsh.	2	1896	Eureka, Cal.	San Diego, Cal.	
92777		Ga. s.	May	9	5	36.1	8.8	3.5	Frt.	1	1895	Astoria, Oreg.	Pt. Townsend, Wash.	
93127		K. Q. S. T.	MAY	652	369	207.0	27.8	17.6	Yot.	24	1,100	1891	Troon, Scotland	Philadelphia, Pa.
202241		Ga. s.	May	11	9	47.0	12.0	4.0	Pas.	1	1905	Wildwood, N. J.	Bridgeton, N. J.	
203741		Ga. s.	May	9	6	30.7	10.1	2.6	Pas.	1	8	1906	Tampa, Fla.	Tampa, Fla.
203190		St. s.	May Archer	125	49	80.3	20.0	7.8	Pas.	7	1906	Rockland, Me.	Rockland, Me.	
93178		St. p.	May B.	68	27	68.0	20.0	3.5	Msc.	2	1901	Indianapolis, Ind.	Evansville, Ind.	
202760		Ga. s.	May B.	11	7	40.5	8.2	2.8	Pas.	1	1906	Seattle, Wash.	Pt. Townsend, Wash.	
92464		St. p.	May Bell	92	56	78.0	20.3	5.5	Pas.	5	1892	Grifton, N. C.	Newbern, N. C.	
93218		St. y.	May Bird	12	8	38.5	9.7	4.5	Yct.	1	1901	Sing Sing, N. Y.	Pt. Townsend, Wash.	
92853		St. p.	May D.	66	48	61.5	16.5	4.4	Frs.	5	1898	San Francisco, Cal.	St. Michael, Alaska.	
162628		St. s.	Mayfair	670	420	173.9	38.0	12.3	Frt.	18	1905	Aberdeen, Wash.	San Francisco, Cal.	
91550		St. s.	Mayflower	22	15	51.1	12.9	5.6	Fer.	2	1853	Detroit, Mich.	Duluth, Minn.	
91982		St. p.	May Flower	46	46	66.9	22.4	3.9	Fer.	2	1888	Leclaire, Iowa	Burlington, Iowa	
92137		Ga. s.	May Flower	11	10	36.7	13.3	3.2	Tow.	1	1889	Sunshine, Wash.	Pt. Townsend, Wash.	
92199		Ga. y.	May Flower	84	79	87.3	23.5	9.0	Yot.	5	1886	Boston, Mass.	New York, N. Y.	
92318		Ga. s.	May Flower	14	9	40.7	11.3	4.8	Fer.	2	1891	Seattle, Wash.	Pt. Townsend, Wash.	
92291		K. J. Q. L.	May Flower	728	424	184.2	32.5	10.7	Pas.	21	1,200	1891	Chelsea, Mass.	Boston, Mass.
92263		St. y.	Mayflower	41	20	71.6	13.4	6.8	Yct.	4	1888	East Boston, Mass.	Plymouth, Mass.	
93293		Ga. s.	May Flower	8	6	37.3	9.0	3.9	Pas.	0	1902	May, Oreg.	Coos Bay, Oreg.	
92345		St. s.	Mayflower	82	56	65.0	17.0	6.0	Pas.	2	1891	Astoria, Oreg.	Astoria, Oreg.	
92884		St. s.	Mayflower	93	79	92.6	21.7	5.2	Pas.	8	1894	Philadelphia, Pa.	Elizabeth City, N. C.	
93136		Ga. s.	Mayflower	13	11	49.0	15.4	3.6	Frt.	1	1901	Cedar Bayou, Tex.	Galveston, Tex.	
93172		St. s.	Mayflower	49	33	73.0	15.0	4.6	Msc.	2	1900	Oshkosh, Wis.	Milwaukee, Wis.	
200627		St. s.	Mayflower	45	31	43.9	14.5	4.0	Frt.	3	1904	Buffalo, N. Y.	Buffalo, N. Y.	
201306		St. s.	May Flower	92	55	87.6	18.2	6.2	Frt.	5	1904	Point Caswell, N. C.	Wilmington, N. C.	
202128		Ga. s.	Mayflower	12	9	38.0	8.9	3.0	Pas.	0	1905	Portland, Oreg.	Portland, Oreg.	

† Formerly U. S. Engineer st. s. David Bushnell.  
 † Formerly st. s. Pennsylvania.  
 † Formerly Spanish st. s. Guide.  
 † Formerly st. s. Fayette.

\* Formerly st. s. E. A. Souder.  
 \* Formerly Hawaiian st. s. Maul.  
 † Formerly American sch. James Spiers.  
 † Formerly Hawaiian st. s. Mauna Loa.

\* Formerly slp. E. A. Callanan.  
 \* Formerly British st. s. May.  
 † Composite.



## MERCHANT STEAM VESSELS OF THE UNITED STATES—Continued.

Official No.	Signal letters.	Rig.	Name of vessel.	Gross tonnage.	Net tonnage.	Length.	Breadth.	Depth.	Service.	Crew.	Indicated horsepower.	When built.	Where built.	Home port (where permanent document issues).
						Feet.	Feet.	Feet.						
204218		Ga. s.	Mayflower.	25	19	57.8	11.4	5.8	Pas.	2	50	1907	Sturgeon Bay, Wis.	Chicago, Ill.
02500		St. s.	May Garner.	101	50	94.3	25.0	6.6	Pas.	6		1893	Jacksonville, Fla.	Jacksonville, Fla.
91173		St. p.	May Graham.	91	91	95.6	16.0	3.5	Pas.	6		1879	St. Joseph, Mich.	Grand Haven, Mich.
92622		St. s.	May Haw.	9	6	48.5	11.5	4.2	Tow.	3		1894	Crescent City, Fla.	Jacksonville, Fla.
92122		St. s.	May McWilliams.	53	26	67.3	17.8	8.1	Pas.	5		1889	Jersey City, N. J.	Beaufort, S. O.
91920		*St. p.	May Queen.	86	47	74.3	14.8	3.8	Prt.	4		1886	Seattle, Wash.	Pt. Townsend, Wash.
200969		St. s.	May Queen.	206	16	55.5	14.8	4.6	Pas.	2	100	1904	Chicago, Ill.	Chicago, Ill.
92531		St. s.	May Russell.	37	18	60.0	15.6	6.8	Tow.	3		1893	Baltimore, Md.	Newbern, N. O.
201932		*St. p.	MAY STEWART.	62	52	91.0	22.8	3.9	Tow.	5		1905	Dubuque, Iowa.	Kansas City, Mo.
91222		St. s.	May T. White.	38	19	61.0	15.8	7.1	Tow.	4		1880	Philadelphia, Pa.	Philadelphia, Pa.
92940	K. P. D. P.	St. y.	Mayta.	106	72	118.1	16.4	9.1	Yot.	12	700	1899	New York, N. Y.	New York, N. Y.
90641		St. s.	Maythan.	40	20	64.4	16.0	8.0	Tow.	7		1874	Buffalo, N. Y.	Marquette, Mich.
202202		St. s.	MAYWOOD.	398	309	130.0	28.0	17.0	Pas.	2	600	1905	Manitowoc, Wis.	Do.
93391		*Ga. p.	Maze.	10	10	32.0	8.5	4.0	Pas.	0		1903	Moline, Ill.	Memphis, Tenn.
200118		Ga. s.	Mears.	13	9	54.0	11.0	5.0	Msc.	1	10	1903	Jenkins Bridge, Va.	Norfolk, Va.
93028		St. s.	Mecca.	7	6	32.3	9.7	4.6	Pas.	2		1900	Brooklyn, N. Y.	New York, N. Y.
91983		St. s.	Mecosta.	1,776	1,418	281.7	40.6	20.0	Frt.	16	750	1888	West Bay City, Mich.	Cleveland, Ohio.
91766		St. s.	Medea.	54	27	67.0	18.2	6.2	Pas.	6		1885	South Norwalk, Conn.	Bridgeport, Conn.
92145		St. s.	Media.	103	51	83.0	19.6	8.2	Tow.	8	450	1889	Philadelphia, Pa.	Perth Amboy, N. J.
92238		St. s.	Medina.	56	28	60.8	17.1	9.6	Tow.	6		1890	Buffalo, N. Y.	Duluth, Minn.
93242		Ga. s.	Medonak.	14	11	51.1	11.2	5.1	Tow.	1		1902	Bristol, Me.	Damariscotta, Me.
92189		St. s.	Medora.	67	56	68.5	21.2	5.3	Tow.	3		1890	Alna, Me.	Fall River, Mass.
91924		Ga. s.	Medora Fisher.	66	63	69.0	23.4	5.9	Frt.	3		1887	South River, N. J.	Bridgeport, Conn.
3723		*St. p.	Meeker.	42	42	59.8	22.3	4.4	Frt.	3		1897	Chester, Ill.	Burlington, Iowa.
92654		St. s.	Melba.	10	7	35.5	10.5	5.7	Tow.	1		1895	Locust Valley, N. Y.	New York, N. Y.
200917		*Ga. p.	Mella A.	10	8	49.8	10.0	2.4	Pas.	1		1904	Duffy, Ohio.	Wheeling, W. Va.
203392		*Ga. p.	Melva.	9	9	47.2	12.3	2.7	Tow.	2		1906	Rome, Ohio.	Cincinnati, Ohio.
93390		St. s.	Melville.	93	64	79.5	19.7	6.9	Pas.	3		1903	Knappton, Wash.	Astoria, Oreg.
200151		St. s.	MELVILLE DOLLAR.	1,244	921	220.0	39.3	13.7	Frt.	23	1,000	1903	St. Clair, Mich.	San Francisco, Cal.
125002		St. s.	Memphis.	177	121	109.0	22.5	8.0	Pas.	9	360	1872	Chester, Pa.	Norfolk, Va.
92520		St. p.	Menantic.	203	101	98.4	45.0	9.2	Frt.	7		1893	Noank, Conn.	Greenport, N. Y.
201982		St. s.	Menhaden.	93	68	94.0	17.9	7.7	Fsh.	27	124	1905	Pocomoke City, Md.	Crisfield, Md.
91131		St. s.	Menominee River.	73	36	78.0	17.0	8.5	Frb.	4		1879	Green Bay, Wis.	Milwaukee, Wis.
17573		St. s.	Mentor.	29	14	54.2	14.2	6.2	Tow.	4		1868	Cleveland, Ohio.	Duluth, Minn.
91378		St. s.	Mentor.	305	257	118.0	26.0	9.0	Lgt.	12	260	1881	Fort Howard, Wis.	Cleveland, Ohio.
95706		St. s.	Mentor.	22	11	52.9	15.6	6.7	Tow.	4		1882	Saugatuck, Mich.	Chicago, Ill.
91969		St. s.	Mercer.	150	75	93.6	22.0	10.0	Tow.	4	350	1888	Candlen, N. J.	New York, N. Y.
201059		*St. p.	MERCER.	84	53	64.6	18.0	3.6	Pas.	3		1904	Seattle, Wash.	Pt. Townsend, Wash.
91094		St. p.	Merchant.	405	344	147.7	29.6	5.4	Frt.	15	273	1878	Wilmington, Del.	Georgetown, S. C.
91402		St. s.	Merchant.	136	73	87.3	20.5	8.6	Frt.	2	90	1882	Boston, Mass.	Boston, Mass.
92428		Ga. s.	Merchant.	30	21	56.0	18.0	3.6	Frt.	3		1892	Cocoa, Fla.	Jacksonville, Fla.
92198		St. s.	Mercury.	150	72	96.6	23.0	12.9	Pas.	9	400	1890	Boston, Mass.	Boston, Mass.
92097		Ga. s.	Mergus.	12	11	35.2	13.0	3.7	Msc.	1		1889	Bayshore, N. Y.	New York, N. Y.
91573	K. B. L. P.	St. s.	Merida.	617	357	179.3	33.6	12.0	Frt.	26	300	1890	Philadelphia, Pa.	Wilmington, Del.
92514		St. s.	MERIDA.	3,329	2,389	360.0	45.0	25.8	Pas.	19	1,700	1893	West Bay City, Mich.	Cleveland, Ohio.
202864	K. V. G. F.	St. s.	MERIDA.	0,207	3,824	400.0	50.2	17.5	Pas.	128	5,000	1906	Philadelphia, Pa.	New York, N. Y.
204132		St. s.	Merle.	10	7	33.6	11.0	6.0	Frt.	1		1907	Buffalo, N. Y.	Buffalo, N. Y.
93370		Ga. s.	Merlin.	6	6	24.3	12.2	3.6	Fsh.	0		1903	Osterville, Mass.	Edgartown, Mass.
91693		Ga. s.	Mermald.	15	14	42.4	15.7	3.7	Pas.	1		1884	Lynchburg, Tex.	Galveston, Tex.
92390		Ga. s.	Mermald.	20	12	51.6	13.0	3.0	Frt.	10		1891	Fogartyville, Fla.	Tampa, Fla.
93147		Na. s.	Mermald.	6	5	43.3	10.0	4.0	Msc.	1		1901	Beaufort, N. C.	Wilmington, N. C.
100086	K. D. Q. P.	St. s.	Mermald.	184	92	120.1	23.5	7.5	Pas.	14	150	1873	New Brunswick, N. J.	Philadelphia, Pa.
200177	K. T. R. J.	St. y.	Mermald.	34	23	82.7	10.6	10.6	Yot.	5	225	1903	Bristol, R. I.	New York, N. Y.
200245		*St. p.	Mermald.	25	25	79.8	16.0	2.0	Tow.	0		1903	Guyandotte, W. Va.	Wheeling, W. Va.
203233		Ga. y.	Mermald.	56	47	62.8	16.0	5.2	Yot.	1		1906	Port Jefferson, N. Y.	Coldspring, N. Y.
91417		St. s.	Merrimac.	1,398	1,202	235.3	37.2	18.7	Frt.	15	480	1882	Detroit, Mich.	Cleveland, Ohio.
92433		*St. p.	Merrimac.	211	105	140.0	32.0	5.7	Pas.	10		1892	Salisbury, Mass.	Newburyport, Mass.
203189		Ga. s.	Merrimac.	8	6	40.4	10.9	2.5	Frt.	2	15	1906	Crittenden, Va.	Norfolk, Va.
6990	J. T. M. H.	St. s.	Merrimack.	2,646	1,879	287.3	38.5	16.0	Pas.	37	1,500	1879	Wilmington, Del.	Baltimore, Md.
92012		St. s.	Morryconeg.	165	82	95.8	22.5	8.9	Pas.	9		1888	East Deering, Mo.	Portland, Me.
202794		Na. y.	Morryconeg.	9	7	31.8	9.0	4.5	Yot.	1		1906	Wiscasset, Me.	New York, N. Y.
91280		St. s.	Messenger.	48	27	71.8	15.0	6.7	Fsh.	3		1880	Buffalo, N. Y.	Erie, Pa.
91773		St. s.	Messenger.	37	18	57.8	13.1	4.4	Pas.	3		1885	New Haven, Conn.	Albany, N. Y.
93074		St. s.	Messenger.	8	6	35.0	8.8	3.7	Msc.	3		1897	do.	New Haven, Conn.
93260		St. s.	Messenger.	25	17	52.5	15.0	4.9	Tow.	4		1902	Friday Harbor, Wash.	Kodiak, Alaska.
93387		Ga. y.	Messenger.	13	11	35.0	11.2	4.3	Yot.	1	1	1903	Brooklyn, N. Y.	New York, N. Y.
204254		Ga. s.	Messenger.	10	8	35.0	9.8	3.4	Pas.	1		1907	Marshfield, Oreg.	Cocoa Bay, Oreg.
200872		*Ga. p.	Messenger Boy.	51	51	90.0	18.0	4.0	Pas.	6		1904	Sioux City, Iowa.	Sioux City, Iowa.
16998		St. p.	Meta.	298	248	140.4	25.6	6.7	Frt.	11	366	1863	Brooklyn, N. Y.	Boston, Mass.
90418		Ga. s.	Meta.	43	41	64.2	19.6	6.3	Prt.	4		1872	Pamlico, N. J.	Jacksonville, Fla.
92332		St. s.	Meta.	31	15	57.9	15.7	7.0	Tow.	3		1891	Brooklyn, N. Y.	New York, N. Y.
92905		St. s.	Meta.	33	6	62.0	16.0	5.8	Pas.	9		1899	Madisonville, La.	New Orleans, La.

<sup>1</sup> Formerly \*st. p. Belle of Kaskaskia.

<sup>2</sup> Formerly st. s. John C. Howard.

<sup>3</sup> Formerly st. s. City of Chester.

<sup>4</sup> Formerly st. s. Hattie A. Fox.

<sup>5</sup> Formerly (a British st. s. Maracaibo.

<sup>6</sup> Formerly (b st. s. Maracaibo.

<sup>7</sup> Formerly st. y. Ibis.

<sup>8</sup> Formerly st. y. Express.

<sup>9</sup> Formerly st. s. Decatur II Miller.

<sup>†</sup> Composite.

## MERCHANT STEAM VESSELS OF THE UNITED STATES—Continued.

Official No.	Signal letters.	Rtg.	Name of vessel.	Gross tonnage.	Net tonnage.	Length.	Breadth.	Depth.	Service.	Crew.	Indicated horsepower.	When built.	Where built.	Home port (where permanent document issues).
93372		Ga. s.	Meta.....	14	10	44.2	11.5	4.4	Frt.	1		1903	Astoria, Oreg.....	Astoria, Oreg.
92487		*St. p.	Metamora.....	165	97	87.0	21.5	3.4	Pas.	10		1893	Pataska, Fla.....	Jacksonville, Fla.
91313		St. s.	Meteor.....	95	55	92.5	18.6	8.5	Tow.	6		1881	Wilmington, Del.....	Wilmington, Del.
91527		St. s.	Meteor.....	423	336	162.0	23.0	8.7	Pas.	8	600	1883	Philadelphia, Pa.....	New York, N. Y.
92669		Ga. s.	Meteor.....	13	13	40.0	9.9	4.8	Mac.	2		1893	Wilmington, Cal.....	Los Angeles, Cal.
93031		St. s.	Meteor.....	68	40	75.0	18.0	7.0	Pas.	8		1900	San Francisco, Cal.....	St. Michael, Alaska.
93118	K. Q. R. T.	St. s.	METEOR.....	2,301	1,565	253.6	43.2	24.2	Frt.	30	1,000	1901	Toledo, Ohio.....	Seattle, Wash.
93251		*Ga. p.	Meteor.....	14	14	58.0	13.0	2.2	Tow.	2		1902	New Decatur, Ala.....	Nashville, Tenn.
93347		St. s.	METEOR.....	253	171	87.1	28.2	7.9	Pas.	4		1902	Shooter Island, N. Y.....	New York, N. Y.
201017		*St. p.	Meter.....	39	39	85.0	17.0	3.5	Tow.	5		1884	Jeffersonville, Ind.....	Evansville, Ind.
3830		*St. p.	Metlako.....	198	122	109.0	24.4	4.8	Pas.	13		1900	Portland, Oreg.....	Portland, Oreg.
116472		St. s.	Metropolitan.....	71	35	75.3	19.5	8.6	Pas.	6		1892	Boston, Mass.....	Boston, Mass.
203971	K. W. B. C.	St. s.	MEXICAN.....	8,579	5,598	472.3	57.2	32.3	Pas.	43	4,000	1907	San Francisco, Cal.....	New York, N. Y.
203116	K. V. J. R.	St. s.	MEXICO.....	6,207	3,826	400.0	50.2	17.5	Pas.	128	5,000	1906	Philadelphia, Pa.....	Do.
92813		St. s.	Mia.....	9	6	35.0	9.4	3.1	Fsh.	1		1894	Marysville, Wash.....	Pt. Townsend, Wash.
93284		Ga. s.	Miamada.....	6	5	41.0	10.0	3.1	Tow.	2	10	1902	Kent Island, Md.....	Baltimore, Md.
91991		St. s.	Miami.....	228	191	131.7	28.0	9.5	Frt.	11	312	1888	Marine City, Mich.....	Detroit, Mich.
92830	K. N. G. B.	St. s.	MIAMI.....	1,741	1,311	239.2	40.1	21.8	Pas.	60	2,000	1897	Philadelphia, Pa.....	New Haven, Conn.
92480		St. s.	Michael J. Coffey.....	62	31	67.2	18.0	8.0	Tow.	5		1892	West Troy, N. Y.....	New York, N. Y.
85949		St. s.	Michael T. Barrett.....	32	16	57.0	15.3	6.5	Tow.	3		1886	Athens, N. Y.....	Newark, N. J.
203110		St. s.	Michael W. Conway.....	144	99	95.6	24.5	9.0	Frb.	10		1906	Buffalo, N. Y.....	Chicago, Ill.
91830		St. s.	Michigan.....	42	21	62.4	13.8	6.5	Tow.	5		1885	Portland, Oreg.....	Pt. Townsend, Wash.
203206		St. s.	MICHIGAN.....	6,924	5,470	530.0	56.2	32.0	Pas.	12	1,700	1906	Ecorse, Mich.....	Marquette, Mich.
204072		*Ga. p.	Michigan.....	13	6	53.2	13.7	2.7	Frt.	4		1907	Cutoff, La.....	New Orleans, La.
91652		St. p.	Michigan Central.....	1,522	999	263.3	45.0	15.3	Fer.	10	2,500	1884	Wyandotte, Mich.....	Detroit, Mich.
90312		St. s.	Middlesex.....	188	100	124.0	26.0	7.6	Frt.	8		1871	Portland, Conn.....	New York, N. Y.
92960		St. p.	Middlesex.....	27	18	46.5	15.4	3.8	Fer.	2		1899	East Haddam, Conn.....	Hartford, Conn.
93331		St. p.	MIDDLESEX.....	1,197	754	200.0	36.0	11.5	Pas.	42	500	1902	Philadelphia, Pa.....	Baltimore, Md.
16981		St. p.	Middletown.....	641	445	201.0	33.0	14.0	Fer.	11	700	1864	Brooklyn, N. Y.....	New York, N. Y.
92699	K. M. Q. F.	St. s.	MIDDLETOWN.....	1,483	1,008	243.3	45.6	14.0	Pas.	67	1,000	1896	Philadelphia, Pa.....	Hartford, Conn.
90729		St. p.	Midland.....	402	270	132.0	27.6	10.4	Fer.	6	450	1872	Brooklyn, N. Y.....	New London, Conn.
93157		*Ga. p.	Midway.....	9	9	45.8	12.0	1.8	Pas.	1		1901	Holland, Mich.....	Grand Haven, Mich.
93071		St. s.	Mignon.....	18	13	50.6	9.0	4.0	Pas.	2		1897	Dubuque, Iowa.....	Rock Island, Ill.
93308		St. s.	Mignon.....	23	15	49.0	11.4	5.1	Tow.	3		1902	Chaumont, N. Y.....	Cape Vincent, N. Y.
91826		St. s.	Mikado.....	23	19	63.0	11.3	5.0	Fsh.	2		1880	Portland, Oreg.....	Seattle, Wash.
91867		St. s.	Mikado.....	91	58	65.3	11.1	5.6	Oys.	6		1886	Stratford, Conn.....	New Haven, Conn.
150383	K. Q. B. W.	St. s.	Mikahala.....	444	354	147.2	30.0	12.5	Pas.	39	300	1886	Port Blakeley, Wash.....	Honolulu, Hawaii.
92764		St. s.	Mildred.....	257	12	58.0	14.5	5.8	Tow.	3		1869	Philadelphia, Pa.....	New York, N. Y.
93057		*St. p.	Mildred.....	123	66	96.7	20.6	0.8	Pas.	8		1897	Tottenville, N. Y.....	Bridgeport, Conn.
93183		Ga. s.	Mildred.....	92	61	116.0	24.0	3.0	Pas.	18		1900	Madison, Ind.....	Louisville, Ky.
93238		Ga. s.	Mildred.....	14	7	41.0	13.6	4.0	Mso.	2		1901	Patchogue, N. Y.....	Patchogue, N. Y.
126345		Ga. s.	Mildred.....	7	7	27.2	12.6	3.8	Fsh.	1		1902	Ilyannis, Mass.....	Ilyannis, Mass.
200649		*St. p.	Mildred.....	12	8	42.9	17.0	3.8	Oys.	3		1886	New Haven, Conn.....	New Haven, Conn.
200678		Ga. s.	Mildred.....	29	29	80.0	21.6	3.0	Tow.	7		1904	Augusta, Ark.....	Memphis, Tenn.
201407		Ga. s.	Mildred.....	13	11	32.1	13.9	4.8	Fsh.	2		1904	Osterville, Mass.....	Edgartown, Mass.
202145		Ga. s.	Mildred.....	15	9	53.0	12.8	5.5	Fsh.	4		1904	Rogue Bluff, Mo.....	Eastport, Me.
203931		*Ga. p.	Mildred.....	10	8	51.0	11.7	2.0	Pas.	1		1905	Sistersville, W. Va.....	Wheeling, W. Va.
201399		Ga. s.	Mildred.....	12	8	36.7	9.9	3.3	Pas.	2		1900	Houston, Tex.....	Galveston, Tex.
93314		*Ga. p.	Mildred Runyon.....	13	13	58.9	12.0	2.2	Tow.	2		1904	Catlettsburg, Ky.....	Cincinnati, Ohio.
92374		Ga. s.	Mildred L. Beatrice.....	10	6	48.0	10.0	3.0	Pas.	1		1902	Messongo, Va.....	Baltimore, Md.
291697		Ga. s.	Mildred and Blanch.....	9	8	29.5	11.0	5.5	Fsh.	1		1891	Friendship, Me.....	Provincetown, Mass.
92492		St. s.	Mill Standish.....	65	35	64.2	8.0	4.0	Tow.	4		1904	New London, Conn.....	New London, Conn.
90923		*St. p.	Mill boy.....	41	38	89.2	18.8	2.8	Fer.	4		1893	Herrmann, Mo.....	St. Louis, Mo.
91633		St. s.	Millen Griffith.....	115	57	106.0	22.2	10.1	Pas.	4	280	1875	Brooklyn, N. Y.....	New York, N. Y.
201643		St. s.	Millie.....	12	6	42.0	11.5	4.9	Tow.	1		1883	San Francisco, Cal.....	San Francisco, Cal.
93263		Ga. y.	Millie.....	28	14	45.6	18.0	4.7	Yot.	1	12	1903	Hohe Sound, Fla.....	Tampa, Fla.
93126		*St. p.	Millio W.....	41	41	79.0	18.0	3.0	Pas.	3		1902	Patterson, La.....	Brashear, La.
81348	K. Q. S. R.	St. s.	MILLS.....	2,525	1,717	293.0	52.5	23.5	Drq.	40	2,000	1901	Sparrows Point, Md.....	Wheeling, W. Va.
202530		Ga. s.	Millville.....	14	10	49.0	12.0	5.0	Tow.	1		1891	Camden, N. J.....	Camden, N. J.
92027		*St. p.	Millnor.....	49	49	90.0	14.6	3.6	Tow.	5	40	1905	Knoxville, Tenn.....	Chattanooga, Tenn.
92185		St. s.	Milton.....	14	9	53.0	9.8	4.3	Pas.	4		1876	Deseronto, Ontario.....	Ogdensburg, N. Y.
93099		St. s.	Milwaukee.....	23	11	44.6	14.2	4.9	Tow.	3		1890	Porter, Oreg.....	San Francisco, Cal.
92865		St. s.	Milwaukee.....	82	56	70.0	23.5	11.2	Tow.	7		1889	Shoboygan, Wis.....	Milwaukee, Wis.
93265		*St. p.	Milwaukee.....	390	219	135.5	30.5	5.3	Pas.	18	300	1898	Ballard, Wash.....	St. Michael, Alaska.
92518		St. s.	MILWAUKEE.....	3,527	2,424	325.0	44.0	28.0	Pas.	23	1,600	1902	Chicago, Ill.....	Buffalo, N. Y.
202476		Ga. y.	Mina.....	56	28	75.2	17.3	6.6	Pas.	11		1893	Lako Charles, La.....	Galveston, Tex.
130304		St. y.	Mindanao.....	23	21	56.7	10.8	4.3	Yot.	1		1903	Athens, N. Y.....	New York, N. Y.
17928		St. p.	Mindora.....	158	83	138.2	19.0	12.3	Yot.	15		1884	Brooklyn, N. Y.....	Somers Point, N. J.
93131		St. s.	Mincola.....	620	417	156.0	33.5	12.0	Fer.	6	325	1868	.....do.....	New York, N. Y.
92839		St. s.	Mincola.....	295	107	121.0	26.0	9.6	Pas.	15		1901	St. George, Me.....	Bath, Me.
91650		St. s.	Mineral City.....	57	28	70.4	16.0	5.3	Pas.	4		1895	Mount Clemons, Mich.....	Detroit, Mich.
		St. s.	Minerva.....	21	10	54.6	14.0	6.0	Tow.	4		1883	Baltimore, Md.....	Washington, D. C.

<sup>1</sup> Formerly U. S. Eng.\* st. p. Meter.

<sup>2</sup> Formerly st. p. Bonita.

<sup>3</sup> Formerly st. s. Sylvester L. Ward.

<sup>4</sup> Formerly (a) George L. Hammond.

<sup>5</sup> Formerly (b) William B. Snow.

<sup>6</sup> Formerly st. s. Protector.

<sup>7</sup> Formerly (a) schooner Planter.

<sup>8</sup> Formerly (b) Hawaiian st. s. Mikahala.

<sup>9</sup> Formerly st. s. E. L. Austin.

<sup>10</sup> Formerly st. s. Cleo.

<sup>11</sup> Formerly st. s. West Jersey.

<sup>12</sup> Formerly British st. s. Florence.

<sup>13</sup> Formerly ga. y. Graydon.

<sup>14</sup> Formerly st. y. Norma.

<sup>15</sup> Formerly st. s. Mary.

## MERCHANT STEAM VESSELS OF THE UNITED STATES—Continued.

Official No.	Signal letters.	Rtg.	Name of vessel.	Gross tonnage.	Net tonnage.	Length.	Breadth.	Depth.	Service.	Crew.	Indicated horsepower.	When built.	Where built.	Home port (where permanent document issues).
						Feet.	Feet.	Feet.						
91822		St. s.	Minerva	39	19	57.0	15.0	6.0	Tow.	3		1886	Philadelphia, Pa.	Philadelphia, Pa.
93164		St. o. bt.	Minerva	101	69	91.4	17.7	3.5	Frt.	3		1901	Middleport, N. Y.	Buffalo, N. Y.
93365		St. y.	Minga	22	15	57.0	10.6	4.5	Yct.	2		1903	New York, N. Y.	New York, N. Y.
92673		St. s.	Mink	14	9	37.2	7.0	6.8	Pas.	1		1895	Florence, Oreg.	Yaquina, Oreg.
203883		Ga. s.	Minna	8	5	26.7	9.5	3.4	Mso.	1		1907	Ballard, Wash.	Valdez, Alaska.
203034		Ga. y.	Minna	27	20	51.8	11.0	5.7	Yct.	2		1906	Boston, Mass.	Boston, Mass.
90309		St. p.	Minnehahonok	370	233	141.0	25.7	10.1	Pas.	13	282	1868	New York, N. Y.	New York, N. Y.
92769		St. s.	MINNEAPOLIS	2,029	1,221	238.0	42.2	22.2	Pas.	15	700	1897	South Chicago, Ill.	Buffalo, N. Y.
92864		*St. p.	Minneapolis	235	157	108.6	21.8	4.9	Pas.	8		1898	Tacoma, Wash.	Nome, Alaska.
91125		St. s.	Minnehaha	18	9	50.0	10.5	4.1	Frt.	4		1879	Portland, Me.	Deer Isle, Me.
92637		*St. p.	Minnehaha	40	40	90.0	18.0	3.0	Pas.	10		1896	Paducah, Ky.	Memphis, Tenn.
91252		*St. p.	Minnehaha	8	8	40.0	9.0	5.0	Pas.	4		1894	Canton, S. Dak.	Sioux City, Iowa.
294169		Ga. s.	Minnehaha	8	6	34.5	8.0	6.2	Pas.	1		1905	Grove, Ind. T.	Memphis, Tenn.
201040	K. T. D. S.	St. s.	MINNESOTA	20,718	13,323	622.0	73.5	19.0	Pas.	150	10,000	1904	New London, Conn.	New York, N. Y.
204078		St. p.	MINNESOTA	22	14	84.0	12.4	3.0	Pas.	4		1907	Prescott, Wis.	St. Paul, Minn.
91477	K. R. J. M.	St. s.	Minnie	167	86	106.5	23.5	11.0	Tow.	9	450	1882	Mystic River, Conn.	New London, Conn.
91763		St. y.	Minnie	25	17	57.8	12.2	6.0	Yct.	3		1885	Marcus Hook, Pa.	Philadelphia, Pa.
92781		Ga. s.	Minnie	11	11	27.9	13.5	4.4	Fsh.	1		1897	Tisbury, Mass.	Barnstable, Mass.
92897		*St. p.	Minnie	63	48	73.0	18.0	2.8	Pas.	7		1898	Madison, Ind.	Brashear, La.
93324		St. s.	Minnie	75	63	97.0	20.0	5.0	Tow.	3		1900	Portsmouth, Va.	Norfolk, Va.
201524		*St. p.	Minnie	25	25	71.5	17.5	3.0	Fer.	4		1904	Oaage City, Mo.	Kansas City, Mo.
202971		Ga. s.	Minnie	14	7	43.3	12.0	4.4	Pas.	2		1906	Ballard, Wash.	Sitka, Alaska.
203047		Ga. s.	Minnie	7	5	29.7	7.8	2.9	Pas.	0		1906	Metlakatla, Alaska	Ketchikan, Alaska.
91462		St. s.	Minnie B.	30	21	67.0	14.4	5.3	Pas.	8		1882	Chicago, Ill.	New Orleans, La.
204219		St. s.	Minnie Gorgas	38	26	72.4	17.2	6.4	Tow.	8		1907	Scranton, Miss.	Mobile, Ala.
202555		Ga. y.	Minnie Ha Ha	16	15	43.5	12.3	4.3	Yct.	3		1902	Brooklyn, N. Y.	New York, N. Y.
91606		St. s.	Minnie Karl	23	13	52.5	13.0	6.3	Tow.	4		1883	Sheboygan, Wis.	Duluth, Minn.
202820		Ga. s.	Minnie Mitchell	8	6	34.8	7.6	2.6	Pas.	1		1905	Manitowoc, Oreg.	Coos Bay, Oreg.
200548		St. s.	Minnie R.	30	21	70.0	14.7	5.5	Pas.	4		1903	Mobile, Ala.	Mobile, Ala.
202225		Ga. s.	Minnie R.	10	9	32.2	9.0	3.0	Fsh.	2		1905	Manitowoc, Wis.	Milwaukee, Wis.
203620		Ga. s.	Minnie S.	6	6	35.0	10.0	3.0	Pas.	1		1906	Charlevoix, Mich.	Grand Haven, Mich.
02077		St. s.	Minnie Schneider	32	32	70.0	15.2	4.6	Tow.	2		1889	Galena, Ill.	Galena, Ill.
92214		Ga. s.	Minnie T.	8	8	38.2	11.4	3.3	Frt.	2		1890	Lankford Bay, Md.	Norfolk, Va.
91979		Ga. s.	Minnie T. Rackett	8	7	30.8	13.2	5.2	Oys.	2		1888	Greenport, N. Y.	Bridgeport, Conn.
91275		St. s.	Minnie Warren	19	13	47.0	12.4	5.4	Fsh.	4		1869	Buffalo, N. Y.	Grand Haven, Mich.
91342		St. s.	Minnie Wheeler	261	189	124.8	24.5	7.8	Pas.	23	200	1881	Baltimore, Md.	Baltimore, Md.
92601		St. s.	Minnie E. Kelton	632	503	171.0	35.0	11.3	Frt.	10	325	1894	West Bay City, Mich.	San Francisco, Cal.
91184		St. s.	Minnie and Irvin	17	12	50.8	13.8	4.1	Tow.	2		1879	Greenport, N. Y.	Boston, Mass.
135933		St. s.	Minot I. Wilcox	111	55	90.8	30.2	10.1	Tow.	8	425	1887	Tottenville, N. Y.	Do.
145409		Ga. y.	Minta	14	13	37.6	13.4	5.1	Yct.	1		1879	East Boston, Mass.	Annapolis, Md.
93016		St. y.	Mirago	30	21	75.5	10.6	7.6	Yct.	5		1900	Bristol, R. I.	Bristol, R. I.
203955		St. s.	Miranda	95	36	78.0	20.5	6.6	Oys.	5		1907	Kennebunk, Me.	New Haven, Conn.
92476		St. y.	Miriam	10	8	34.0	10.0	4.4	Yct.	2		1892	Boston, Mass.	Boston, Mass.
92658		Ga. y.	Miriam	9	8	34.0	10.0	4.4	Yct.	3		1895	Erie, Pa.	Erie, Pa.
203669		*St. p.	Miriam	65	65	135.0	24.6	4.0	Pas.	20	132	1906	Newport, R. I.	Memphis, Tenn.
91709		St. s.	Mischief	20	10	48.8	13.5	6.6	Tow.	4		1884	Greenport, N. Y.	New York, N. Y.
203824		Ga. s.	Miss Steppie	18	12	43.0	12.5	5.5	Frt.	4	50	1907	Apalachicola, Fla.	Apalachicola, Fla.
92670		St. y.	Mississippi	6	5	47.0	10.6	2.3	Yct.	2		1895	Alexandria Bay, N. Y.	Cape Vincent, N. Y.
200530	K. S. T. N.	St. s.	MISSOURI	7,914	5,077	491.5	58.2	24.4	Pas.	99	5,600	1903	Sparrow Point, Md.	New York, N. Y.
200861		St. s.	MISSOURI	2,434	1,484	225.0	40.1	24.5	Pas.	27	1,250	1904	Chicago, Ill.	Duluth, Minn.
3479	K. W. D. C.	Ga. y.	Mist	19	18	44.5	14.0	8.8	Yct.	1		1888	Boston, Mass.	New York, N. Y.
203415		Ga. s.	Mist	7	7	26.9	12.0	4.0	Fsh.	1		1906	Osterville, Mass.	Chatham, Mass.
91750		St. s.	Mistletoe	43	21	75.3	16.4	4.4	Pas.	7		1885	Norwalk, Fla.	Tampa, Fla.
203005		Ga. s.	Mistletoe	18	12	54.2	12.0	3.3	Pas.	1		1906	Texas City, Tex.	Galveston, Tex.
92361		Ga. s.	Mistral	12	11	35.3	13.8	4.4	Mso.	1		1879	Mystic, Conn.	Patohogue, N. Y.
93286		Ga. s.	Mitchell	14	10	49.5	11.6	4.7	Fsh.	3	32	1902	Tacoma, Wash.	Tacoma, Wash.
202332		St. p.	MIRCHELLE C.	135	104	100.0	20.0	5.0	Pas.	10		1905	Conway, S. C.	Georgetown, S. C.
91278		Ga. s.	Mizpah	5	5	23.2	11.0	3.8	Fsh.	2		1880	Stonington, Conn.	Newport, R. I.
92519		Ga. s.	Mizpah	7	5	27.0	12.0	4.2	Fsh.	2		1893	Noank, Conn.	Stonington, Conn.
92537		St. s.	Mizpah	8	6	40.9	11.0	5.3	Tow.	3		1878	Boston, Mass.	Eastport, Me.
92667		Ga. s.	Mizpah	13	7	44.9	15.8	3.9	Oys.	3		1895	Bay St. Louis, Miss.	Gulfport, Miss.
92780		Ga. s.	Mizpah	7	7	37.3	9.8	4.6	Mso.	1		1899	Brooklyn, N. Y.	Stamford, Conn.
92843		Ga. s.	Mizpah	64	41	70.0	22.9	7.0	Frt.	6		1898	Prosper, Oreg.	San Francisco, Cal.
202502		St. s.	Mizpah	33	22	46.5	13.5	4.1	Pas.	2	75	1905	Olympia, Wash.	Tacoma, Wash.
92955	K. P. F. Q.	St. p.	MORACK	610	352	180.2	28.7	10.1	Pas.	17	600	1899	Newburgh, N. Y.	New York, N. Y.
90530		St. s.	Mocking Bird	177	113	123.4	23.0	8.5	Tow.	11	600	1873	Port Huron, Mich.	Duluth, Minn.
92854		*St. p.	Mocking Bird	82	29	73.5	16.9	4.4	Pra.	2		1898	Tacoma, Wash.	Tacoma, Wash.
93281		Ga. s.	Mocking Bird	9	6	39.4	9.0	3.7	Tow.	1	30	1902	Whatcom, Wash.	Pt. Townsend, Wash.
91263		*St. p.	Modoc	929	779	204.0	42.3	8.0	Pas.	34	566	1880	Oakland, Cal.	San Francisco, Cal.
92898		*St. p.	Modoc	394	350	155.0	35.3	4.8	Pas.	21		1898	Portland, Oreg.	Portland, Oreg.
93007		*St. p.	Modoc	42	27	64.0	14.0	2.5	Pas.	6		1900	Marked Tree, Ark.	Chicksburg, Miss.
91875		St. p.	Mogul	72	36	60.0	20.0	4.0	Pld.	6		1886	Charleston, S. C.	Charleston, S. C.
92415		St. s.	Mogul	23	13	56.5	13.9	3.5	Pld.	6		1888	Huron, Ohio	Cleveland, Ohio.
90394		St. s.	Mohawk	10	7	41.5	11.1	5.4	Tow.	4		1872	Buffalo, N. Y.	Baltimore, Md.
91954		St. o. bt.	Mohawk	137	109	95.6	17.8	8.9	Frt.	3	85	1887	Lockport, N. Y.	New York, N. Y.

1 Formerly (a) st. y. Minnie.  
(b) U. S. Eng. st. s. Mermaid.

2 Formerly st. s. E. Heipshausen.  
3 Formerly sch. y. Trinculo.

4 Formerly sch. y. Baboon.  
5 Formerly st. s. Mahar and Burns.

## MERCHANT STEAM VESSELS OF THE UNITED STATES—Continued.

Official No.	Signal letters.	Rig.	Name of vessel.	Gross tonnage.	Net tonnage.	Length.	Breadth.	Depth.	Service.	Crew.	Indicated horsepower.	When built.	Where built.	Home port (where permanent document issues).
92168		St bge	Mohawk	535	377	164.5	31.8	11.7	Frt.	12	560	1890	Fort Howard, Wis.	Portland, Me.
92529		St. s.	MOHAWK	2,357	1,016	292.9	41.7	23.0	Pas.	23	1,000	1893	Wyandotte, Mich.	Buffalo, N. Y.
92998	K. M. Q. C.	St. s.	MOHAWK	2,783	2,150	265.0	43.0	16.8	Frt.	22	1,800	1896	Chester, Pa.	New London, Conn.
93051		St. s.	Mohawk	22	15	62.0	11.0	4.6	Yot.	3		1900	Detroit, Mich.	New York, N. Y.
93117		St. s.	Mohawk	18	0	53.0	14.3	5.0	Tow.	1	80	1901	San Francisco, Cal.	San Francisco, Cal.
141020		St. s.	Mohawk	13	0	39.4	11.9	6.8	Tow.	2		1889	Tonawanda, N. Y.	Duluth, Minn.
200403		*Ga. p.	Mohawk	9	0	36.0	10.3	6.4	Pas.	0		1903	Fort Smith, Ark.	Memphis, Tenn.
201782		*Ga. p.	Mohawk	8	8	50.0	10.0	2.1	Pas.	1		1905	Terre Haute, Ind.	Evansville, Ind.
202656		Ga. y.	Mohawk	12	10	35.6	11.0	3.5	Yot.	1		1905	Brooklyn, N. Y.	New York, N. Y.
92561		St. s.	Mohegan	1,216	1,014	225.0	39.2	14.1	Frt.	14	865	1894	Marine City, Mich.	Buffalo, N. Y.
92705	K. M. R. C.	St. s.	MOHEGAN	2,783	2,150	265.0	43.0	16.8	Frt.	22	1,800	1896	Chester, Pa.	New London, Conn.
92872		Ga. s.	Mohegan	8	7	28.8	13.0	4.0	Msc.	1		1898	Noank, Conn.	Newport, R. I.
120634		Ga. s.	Mohican	8	7	29.5	10.1	5.4	Pas.	0		1893	Kennebunkport, Me.	Fall River, Mass.
201311	K. T. H. N.	St. s.	MOHICAN	2,255	1,770	237.9	40.1	19.5	Frt.	26	5,000	1904	Philadelphia, Pa.	New York, N. Y.
91248		*St. p.	Moline	192	192	140.0	26.2	4.0	Tow.	13	335	1880	Cincinnati, Ohio	St. Louis, Mo.
6896		St. s.	Mollie	36	18	64.0	16.4	6.8	Tow.	5		1875	Philadelphia, Pa.	Philadelphia, Pa.
91864		Ga. s.	Mollie	5	5	24.3	11.5	3.4	Fsh.	1		1886	Bourne, Mass.	Ipswich, Mass.
91930		St. s.	Lollie	12	6	45.0	10.0	4.6	Tow.	2		1887	Berkley, Va.	Norfolk, Va.
202993		Ga. y.	Mollie	14	13	36.8	9.6	4.6	Yot.	1		1905	Boston, Mass.	Boston, Mass.
203837		Ga. s.	Mollie B.	12	8	41.0	10.6	2.8	Pas.	2		1906	Houston, Tex.	Galveston, Tex.
92945		St. y.	Mollie C.	17	10	47.2	10.5	5.3	Yot.	2		1899	South Boston, Mass.	Cape Vincent, N. Y.
92776		Ga. s.	Mollie Lee	47	29	68.6	28.5	3.6	Frt.	5		1897	Bath, Miss.	Gulfport, Miss.
201725		Ga. s.	Mollie M.	15	13	48.2	16.3	3.0	Oys.	4	40	1905	Patchogue, N. Y.	Patchogue, N. Y.
90004		St. s.	Mollie Spencer	53	26	72.0	16.0	8.0	Tow.	5		1869	Chicago, Ill.	Chicago, Ill.
92163		St. s.	Mollie L. Farmer	21	10	51.0	15.0	3.8	Tow.	3		1890	Bethel, N. C.	Newbern, N. C.
90801		Ga. s.	Molly	10	8	35.4	13.8	3.0	Oys.	2		1875	Poughkeepsie, N. Y.	Bridgeport, Conn.
8897		St. s.	Molyneux	17	17	60.0	12.0	7.0	Tow.	3		1872	Bordentown, N. J.	Lako Charles, La.
93301		Ga. y.	Momoweta	19	15	49.1	11.0	5.2	Yct.	...		1902	Port Jefferson, N. Y.	New York, N. Y.
203681	K. V. R. L.	St. s.	MOMUS	6,878	4,328	410.0	53.2	25.6	Pas.	114	5,000	1906	Philadelphia, Pa.	New York, N. Y.
93081		St. s.	Mona	9	5	34.0	9.4	3.1	Fsh.	2		1900	East Boothbay, Me.	Deer Isle, Me.
145867		Ga. y.	Monaco	14	12	43.0	9.9	3.7	Yot.	2		1901	Salem, N. J.	Philadelphia, Pa.
200910	K. T. C. Q.	St. y.	Monaloo	75	43	91.6	14.3	9.0	Yct.	7	400	1904	Boston, Mass.	Boston, Mass.
90624		St. s.	Monarch	195	97	109.0	26.0	12.7	Tow.	11	450	1875	San Francisco, Cal.	San Francisco, Cal.
91478		St. s.	Monarch	43	43	71.2	14.3	3.4	Tow.	10		1882	Quincy, Ill.	Memphis, Tenn.
91504		St. s.	Monarch	143	83	105.0	22.0	11.0	Pas.	6	578	1882	Charleston, S. C.	Pensacola, Fla.
92078		St. s.	Monarch	90	16	90.2	20.5	6.7	Tow.	7		1889	West Bay City, Mich.	Duluth, Minn.
92655		*St. p.	Monarch	463	269	149.6	30.3	5.0	Pas.	28	280	1898	Ballard, Wash.	Seattle, Wash.
204137		Ga. y.	Monarch	22	20	49.5	11.6	4.0	Yct.	0		1907	New Haven, Conn.	New York, N. Y.
201339		*St. p.	Monator	49	49	97.5	22.0	2.6	Tow.	6		1904	Point Pleasant, W. Va.	Baltimore, Md.
135727		St. s.	Mongah	112	56	92.0	20.0	9.8	Pas.	10		1883	Camden, N. J.	Pittsburg, Pa.
200463	K. S. T. H.	St. s.	MONGOLIA	13,638	8,760	600.0	65.3	23.1	Pas.	205	12,000	1903	do.	New York, N. Y.
93395	K. S. M. W.	St. s.	Monhegan	367	198	128.0	26.7	11.2	Pas.	16		1903	Rockland, Me.	Bath, Me.
92472		*St. p.	Monie Bauer	45	45	73.0	17.5	3.0	Tow.	2		1892	Geconda, Ill.	Paducah, Ky.
111271	K. P. R. V.	Ga. y.	Monimia	70	60	79.0	20.2	8.9	Yot.	4		1900	Noank, Conn.	Oswego, N. Y.
16428		St. s.	Monitor	45	25	67.3	10.2	8.8	Tow.	4		1862	Chicago, Ill.	Ogdensburg, N. Y.
81764		*St. p.	Monitor	221	140	150.0	28.0	4.4	Tow.	7		1901	Brownsville, Pa.	Pittsburg, Pa.
202928		Ga. s.	Monitor	12	11	44.8	10.3	4.3	Pas.	2	35	1906	Chicago, Ill.	Chicago, Ill.
93022	K. F. G. R.	St. s.	Monmouth	1,440	931	260.5	35.1	14.0	Pas.	36	2,500	1888	Philadelphia, Pa.	New York, N. Y.
201095		Ga. s.	Monmouth	11	11	39.8	11.6	4.6	Msc.	1		1904	Bradley Beach, N. J.	Philadelphia, Pa.
202489	K. V. C. D.	St. s.	MONOCACY	617	420	158.0	29.1	17.0	Tow.	22	1,000	1905	Sparrows Point, Md.	Do.
100156		St. s.	Monohansett	572	450	184.8	31.9	9.4	Frt.	11	275	1872	Gibraltar, Mich.	Cleveland, Ohio.
93355	K. S. G. N.	St. s.	MONROE	4,702	2,896	345.9	46.2	18.0	Pas.	84	4,500	1903	Newport News, Va.	New York, N. Y.
93382		St. s.	MONROE C. SMITH	4,281	3,016	380.0	50.0	28.0	Pas.	21	1,500	1903	Lorain, Ohio	Oswego, N. Y.
90435		St. p.	Montana	734	567	172.0	35.8	12.5	Fer.	6		1872	Brooklyn, N. Y.	New York, N. Y.
90501		St. s.	Montana	1,535	1,382	236.3	36.5	14.0	Fer.	22	500	1872	Port Huron, Mich.	Detroit, Mich.
90806	J. V. D. T.	St. s.	Montara	2,562	1,095	315.6	39.2	21.8	Frt.	30	1,600	1881	Chester, Pa.	New York, N. Y.
20637	K. R. S. II.	St. s.	11 MONTAUK	641	496	193.0	30.1	11.2	Pas.	20	1,000	1902	Baltimore, Md.	Do.
90775		St. o. bt.	Montauk	92	73	98.2	17.6	6.7	Frt.	4		1875	Lockport, Ill.	Chicago, Ill.
91216		St. s.	Montauk	161	103	121.0	19.0	10.6	Fsh.	23		1880	Kennebunk, Me.	Greenport, N. Y.
92260		St. p.	MONTAUK	1,087	838	196.0	37.4	14.1	Fer.	7	540	1890	Newburgh, N. Y.	New York, N. Y.
92645		St. s.	Montauk	121	51	96.6	22.0	10.0	Tow.	0	400	1895	Wilmington, Del.	Do.
93177		St. s.	Montauk	29	18	53.2	13.2	4.1	Yot.	2		1901	Lynn, Mass.	Boston, Mass.
203915		Ga. s.	Montauk	14	10	40.0	15.0	3.5	Tow.	3	50	1907	Miami, Fla.	St. Augustine, Fla.
91903		St. p.	MONTCLAIR	1,095	901	218.5	35.4	13.8	Fer.	7		1886	Newburgh, N. Y.	New York, N. Y.
93378	K. S. M. B.	St. s.	MONTCLAIR	130	88	80.0	21.6	11.4	Tcw.	6	250	1903	Camden, N. J.	Do.
91684		St. s.	Monteagle	1,273	1,034	213.5	35.0	19.8	Frt.	8	600	1884	Buffalo, N. Y.	Oswego, N. Y.
91628		*St. p.	Montarey	107	74	92.0	18.8	3.4	Tow.	13		1883	Pittsburg, Pa.	Pittsburg, Pa.
91952	K. D. W. H.	Ga. s.	Montarey	126	119	96.5	28.0	7.5	Whl.	25		1887	Bonilla, Cal.	San Francisco, Cal.
93132	K. Q. V. M.	St. s.	MONTREY	4,702	2,948	341.0	47.7	16.9	Pas.	90	5,000	1901	Philadelphia, Pa.	New York, N. Y.
91400		*St. p.	Montessano	112	87	79.6	17.8	4.4	Pas.	3	70	1882	Astoria, Oreg.	Coos Bay, Oreg.
92443		St. s.	Monticello	226	174	114.6	22.0	8.8	Pas.	12	250	1892	Ballard, Wash.	Bth, Me.
203142		St. s.	Monticello	196	133	125.5	21.0	6.3	Pas.	5		1906	Tacoma, Wash.	Port Townsend, Wash.

1 Formerly st. bge. Maggie Duncan.

2 Formerly st. s. Leona.

3 Formerly slp. y. F. C. Seavey.

4 Formerly st. s. David Blingham.

5 Formerly (a) st. s. E. W. Molyneux.

6 Formerly (b) U. S. Eng. st. s. Molyneux.

7 Formerly ga. y. 20th Century.

8 Formerly st. s. Elmer E. Wood.

9 Formerly ga. y. Rosalie.

10 Formerly \*st. p. W. H. Flint.

11 Formerly at. s. Ira H. Owens.

12 Formerly at. s. Willamette.

13 Formerly st. s. Queen Caroline.

## MERCHANT STEAM VESSELS OF THE UNITED STATES—Continued.

Official No.	Signal letters.	Rlg.	Name of vessel.	Gross tonnage.	Net tonnage.	Length.	Breadth.	Depth.	Service.	Crew.	Indicated horsepower.	When built.	Where built.	Home port (where permanent document issues).
						Feet.	Feet.	Feet.						
202004		St. s.	MOON	97	81	79.2	16.2	4.4	Pas.	4		1905	Buffalo, N. Y.	Buffalo, N. Y.
204140		Ga. s.	Moonlight	17	9	41.0	12.2	3.3	Pas.	2		1908	Fort Point, Conn.	Hartford, Conn.
92901		St. s.	Moose	29	19	58.5	14.0	5.5	Pas.	4		1903	Harding, Minn.	St. Paul, Minn.
9844		St. s.	Morgan	137	85	115.0	24.2	8.0	Frt.	6	300	1908	Brooklyn, N. Y.	New York, N. Y.
17651	J. C. N. B.	St. p.	Morgan	994	537	219.9	33.1	16.6	Pas.	25	550	1905	Wilmington, Del.	Tampa, Fla.
92517		St. y.	Morgan	40	25	64.6	12.4	6.1	Yot.	3		1901	Rome, N. Y.	Marquette, Mich.
90297		Ga. s.	Morning Light	13	12	44.3	15.4	3.6	Frt.	2		1873	Patchogue, N. Y.	Norfolk, Va.
90810		Ga. s.	Morning Star	8	6	41.0	11.4	3.4	Feh.	4		1874	Banks, Mich.	Port Huron, Mich.
93120		St. p.	Morning Star	592	478	225.0	38.0	6.0	Pas.	32		1901	Jeffersonville, Ind.	Louisville, Ky.
116942	K. P. Q. V.	St. s.	Morning Star	547	403	132.6	30.0	10.8	Pas.	14	550	1900	Essex, Mass.	Boston, Mass.
203368		Ga. s.	Morning Star	9	9	36.8	13.2	5.0	Feh.	5		1906	Rockport, Mass.	Gloucester, Mass.
93350		St. s.	Morris	15	10	37.4	14.0	4.3	Tow.	2	200	1903	Camden, N. J.	Camden, N. J.
200374		Ga. s.	Morris	7	5	33.0	9.0	3.2	Tow.	0		1904	Seattle, Wash.	Pt. Townsend, Wash.
17112		St. s.	Morris L. Keen	21	10	49.9	13.6	5.3	Tow.	4		1865	Philadelphia, Pa.	Baltimore, Md.
202809		St. s.	MORRISTOWN	181	123	93.7	24.0	11.1	Tow.	7		1906	Port Richmond, N. Y.	New York, N. Y.
93055	K. Q. F. G.	St. s.	MORRO CASTLE	6,004	3,732	400.0	50.3	18.1	Pas.	124	9,000	1900	Philadelphia, Pa.	Do.
91806		St. s.	Moses Adams	22	12	46.4	17.3	4.1	Wat.	2		1885	Essex, Mass.	Gloucester, Mass.
93321		St. s.	MOSES TAYLOR	4,772	3,401	416.0	50.0	28.0	Tow.	22	1,450	1902	Lorain, Ohio	Gloucester, Ohio.
92174		St. s.	Mosher	68	34	64.6	17.2	10.1	Tow.	5		1890	Chicago, Ill.	Chicago, Ill.
91128		St. p.	Mount Desert	457	283	132.4	27.1	9.6	Pas.	17	500	1879	Bath, Me.	New York, N. Y.
92004	K. F. G. D.	St. p.	Mount Hope	890	440	193.1	58.8	11.6	Pas.	20	1,200	1888	Chelsea, Mass.	Providence, R. I.
93018		St. s.	Mount Morris	400	272	137.0	28.8	8.5	Pas.	14	500	1899	Athens, N. Y.	New York, N. Y.
20342		*Ga. p.	Mountain Boy	11	11	43.6	8.5	2.0	Tow.	2	12	1904	Higgenport, Ohio	Louisville, Ky.
201045		*St. p.	Mountain Gem	469	282	150.0	26.6	5.0	Frt.	19	600	1904	Lewiston, Idaho	Great Falls, Mont.
202464		*Ga. p.	Mountain Queen	12	12	54.8	15.0	2.5	Tow.	2		1905	Greenup, Ky.	Cincinnati, Ohio.
3878		*St. p.	Mountain State	142	142	122.0	29.6	6.0	Tow.	11	214	1901	Newport, Ky.	Wheeling, W. Va.
91545		St. s.	Mountaineer	57	28	64.2	18.8	6.5	Tow.	4		1883	Chinook, Wash.	Pt. Townsend, Wash.
203579	K. V. Q. F.	Ga. y.	Mousquetaire	49	45	75.2	14.0	6.1	Yot.	5		1906	New York, N. Y.	New York, N. Y.
135944		St. s.	Mueller	699	455	172.0	30.1	12.5	Frt.	14	500	1887	Manitowoc, Wis.	Chicago, Ill.
203460		Ga. s.	Mukliteo	8	6	35.5	8.5	3.0	Tow.	0		1906	Mukliteo, Wash.	Pt. Townsend, Wash.
91765		*St. p.	Multnomah	312	278	143.0	28.0	5.3	Pas.	16	384	1885	East Portland, Oreg.	Tacoma, Wash.
203158		St. s.	Multnomah	42	34	70.5	11.2	4.0	Pas.	3	75	1906	Portland, Oreg.	Portland, Oreg.
93322		St. s.	MUNCY	3,863	2,946	350.0	46.0	30.0	Frt.	21	1,700	1902	Wyandotte, Mich.	Erie, Pa.
92197		St. s.	Munnatawket	204	102	117.0	22.4	8.5	Pas.	5		1890	New London, Conn.	Stonington, Conn.
93291		Ga. s.	Muril	7	6	30.0	11.6	3.3	Msc.	2		1902	Riverhead, N. Y.	Greenport, N. Y.
202943		Ga. s.	Murrelet	11	7	36.7	9.6	3.2	Pas.	1		1906	Ballard, Wash.	Ketchikan, Alaska.
130500	K. H. M. V.	St. s.	MURRELL	311	155	125.0	25.0	14.7	Tov.	13	650	1890	Camden, N. J.	Baltimore, Md.
91813		St. p.	Musconetcong	846	618	197.6	35.3	13.1	Fer.	17	450	1885	Newburgh, N. Y.	New York, N. Y.
203510		Ga. s.	Muslo	14	14	48.0	11.6	3.8	Pas.	2	55	1906	Terminal Island, Cal.	Los Angeles, Cal.
92659		Ga. s.	Muskeget	8	7	28.8	12.2	3.4	Feh.	2		1895	Hyannisport, Mass.	Hyannis, Mass.
92925		St. s.	Mustado	16	9	36.0	11.8	5.6	Feh.	3		1899	Bristol, Me.	Portland, Me.
92224		St. s.	Mutual	66	33	82.0	18.9	8.4	Pas.	0		1890	Athens, N. Y.	New York, N. Y.
93087		St. s.	Mutual	32	10	61.0	13.7	6.0	Tow.	4		1900	Pocomoke City, Md.	Norfolk, Va.
92641		Na. y.	Myakka	14	7	40.8	13.4	5.5	Yot.	3		1894	Morris Heights, N. Y.	Mobile, Ala.
93211		Na. s.	Myerdale	21	14	43.0	11.2	4.8	Msc.	3		1901	Atlantic City, N. J.	Scmers Point, N. J.
200109		St. s.	Myra Boys	27	18	59.3	14.1	6.9	Feh.	5		1903	Buffalo, N. Y.	Buffalo, N. Y.
111017		St. y.	My Gypsy	26	13	66.0	12.0	5.7	Yot.	4		1893	Boston, Mass.	Boston, Mass.
92656	K. M. H. G.	St. p.	Myles Standish	700	339	197.8	33.6	10.9	Pas.	19	1,350	1895	Chelsea, Mass.	Do.
105094		St. p.	Myndert Starin	568	430	182.0	28.0	0.6	Pas.	17		1871	Brooklyn, N. Y.	New York, N. Y.
92464		St. y.	Myopia	16	10	64.7	11.1	4.2	Yot.	3		1889	Boston, Mass.	Portsmouth, N. H.
200144		St. y.	Myra	33	26	60.3	14.0	8.0	Yot.	3		1903	Port Jefferson, N. Y.	New York, N. Y.
93199		Ga. s.	Myra Inman	11	8	37.0	14.8	4.0	Oys.	2		1901	Gloucester, Mass.	Boston, Mass.
91993		St. s.	Myron	676	414	186.0	32.6	13.0	Frt.	14	700	1888	Grand Haven, Mich.	Duluth, Minn.
92576		St. s.	Myrtle	25	12	62.7	14.7	6.8	Tow.	2		1894	Buffalo, N. Y.	Buffalo, N. Y.
93280		Ga. s.	Myrtle	10	5	39.4	10.8	3.5	Tow.	1		1902	Washington, N. C.	Newbern, N. C.
93367		Ga. s.	Myrtle E.	8	8	31.0	10.8	5.3	Feh.	1		1903	Bremen, Me.	Rockland, Me.
92177		St. s.	Myrtle M. Ross	156	108	113.2	20.0	7.0	Tow.	8	200	1890	South Haven, Mich.	Port Huron, Mich.
91335		Ga. s.	Myrtle	6	5	27.5	11.8	4.0	Feh.	0		1875	Noank, Conn.	Providence, R. I.
92577		Ga. s.	Myrtle	6	6	25.7	12.0	3.9	Feh.	1		1894	Osterville, Mass.	Edgartown, Mass.
93006		Ga. s.	Myrtle	14	13	64.0	10.5	3.4	Oys.	5		1900	Patchogue, N. Y.	Patchogue, N. Y.
93024		St. s.	Myrtle	18	13	43.7	12.4	6.0	Tow.	2		1900	Ludington, Mich.	Grand Haven, Mich.
202948		Ga. s.	Myrtle	8	7	32.3	9.2	5.0	Feh.	3		1905	Gloucester, Mass.	Gloucester, Mass.
92873		*St. p.	Myrtle Corey	9	9	61.8	12.0	2.0	Tow.	2		1898	Fenton, Mo.	Memphis, Tenn.
91062		Ga. s.	Mystery	10	9	35.0	14.0	4.4	Msc.	2		1877	Canarsie, N. Y.	Newark, N. J.
91823		St. s.	Mystery	97	72	72.4	20.6	8.1	Oys.	8		1886	Tottenville, N. Y.	Cold Spring, N. Y.
93062		Ga. s.	Mystery	13	9	45.0	13.0	4.1	Frt.	3		1900	Washington, N. C.	Baltimore, Md.
201726		Ga. s.	Mystery	10	7	30.0	11.4	2.5	Msc.	2	20	1903	Bridgeport, Fla.	St. Augustine, Fla.
201779		Ga. s.	Mystery	12	5	38.0	10.8	5.0	Feh.	3		1905	Gloucester, Mass.	Gloucester, Mass.
17740		St. y.	Mystic	74	50	86.0	20.0	6.0	Yot.	4		1867	Mystic, Conn.	Erie, Pa.
90313		St. s.	Mystic	63	31	76.5	18.0	8.8	Tow.	5		1871	Sanduaky, Ohio.	Marquette, Mich.
92301		St. s.	Mystic	27	13	47.8	15.0	6.5	Tow.	4		1891	Eagle Harbor, Wash.	Pt. Townsend, Wash.
93063		Ga. y.	Mystic	13	12	29.3	13.4	4.6	Yot.	1		1900	Long Island City, N. Y.	New York, N. Y.
93189		*St. p.	Mystic	9	9	46.3	12.8	2.5	Pas.	3		1899	Mortonsville, Ky.	Louisville, Ky.

1 Formerly st. s. Fort Lee.  
 2 Formerly st. s. Shoe City.  
 3 Formerly st. s. Sunbeam.  
 4 Formerly \*st. p. Bill Clark.

5 Formerly st. s. Edwin S. Tice.  
 6 Formerly st. s. N. & W. I.  
 7 Formerly st. y. Random.

8 Formerly st. p. Amerious.  
 9 Formerly st. s. Mark Hopkins.  
 † Under 5 net tons, Dec. 31, 1906.

## MERCHANT STEAM VESSELS OF THE UNITED STATES—Continued.

Official No.	Signal letters.	Rig.	Name of vessel.	Gross tonnage.	Net tonnage.	Length.	Breadth.	Depth.	Service.	Crew.	Indicated horsepower.	When built.	Where built.	Home port (where permanent document issues).
						Feet.	Feet.	Feet.						
202049		Ga. s.	Mystic	7	0	34.2	9.3	4.3	Pas.	0		1905	Medford, Mass.	Boston, Mass.
202293		Ga. s.	Mystic	11	10	41.2	10.2	2.3	Pas.	2	6	1905	Georgiana, Fla.	St. Augustine, Fla.
203888		St. s.	Mystic	30	30	54.1	15.0	4.0	Tow.	2		1907	Astoria, Oreg.	Portland, Oreg.
<b>N.</b>														
130226		St. s.	N. Boutin	46	23	68.0	18.0	8.6	Tow.	6		1882	Buffalo, N. Y.	Milwaukee, Wis.
130207		St. s.	N. Hayden	133	66	87.8	26.0	8.5	Frt.	2	52	1881	Boston, Mass.	Bath, Me.
130271		St. s.	N. P.	42	41	61.0	19.0	4.5	Frt.	0		1883	Duluth, Minn.	Duluth, Minn.
130760		*St. p.	N. B. Forrest	79	79	136.0	25.0	3.5	Pas.	22	145	1897	Chattanooga, Tenn.	Chattanooga, Tenn.
130287		St. s.	N. B. Starbuck	72	49	72.4	18.0	9.3	Tow.	6		1885	New Baltimore, N. Y.	New York, N. Y.
130921		St. s.	N. D. Tobey	12	8	38.0	8.1	3.3	Tow.	1		1901	Hadlock, Wash.	Pt. Townsend, Wash.
80022		St. s.	N. J. Nelson	20	16	46.0	16.0	4.0	Pas.	3		1868	Sheldonville, Mass.	New York, N. Y.
96603		St. s.	N. J. Nessen	440	368	148.6	37.0	11.5	Pas.	12	312	1880	Lorain, Ohio	Chicago, Ill.
130025		St. s.	N. M. Jones	34	17	83.0	17.0	6.7	Tow.	5		1871	Pittsburg, Pa.	Pittsburg, Pa.
130684		*St. p.	N. R. Lang	528	381	152.0	30.7	6.2	Pas.	23		1900	Portland, Oreg.	San Francisco, Cal.
141064		St. s.	N. S. Hoskins	24	12	68.4	14.2	6.0	Pas.	9		1890	New Orleans, La.	New Orleans, La.
18512		St. s.	N. W. A. Cobb	25	12	55.5	11.6	4.5	Tow.	3		1867	Norfolk, Va.	Richmond, Va.
130636		Ga. s.	N & S	12	8	36.4	10.0	2.9	Tow.	1		1899	Seattle, Wash.	Valdes, Alaska
18789		St. s.	Nabby C.	32	10	59.5	15.5	6.0	Pas.	3		1873	Camden, N. J.	New York, N. Y.
130249	J. W. V. M.	St. s.	Nacoochee	2,680	1,905	280.0	40.7	15.8	Pas.	45	2,400	1887	Chester, Pa.	Savannah, Ga.
130446		St. y.	Nada	34	19	38.0	12.0	5.0	Yot.	3		1890	Poughkeepsie, N. Y.	New York, N. Y.
130640		St. s.	Nada	44	39	83.0	16.0	6.0	Pas.	4		1893	City Island, N. Y.	Somers Point, N. J.
91022		Ga. s.	Nadine	8	8	36.0	12.5	3.5		2		1877	Greenport, N. Y.	Greenport, N. Y.
130746		*St. p.	Nadine	27	27	75.3	15.1	3.0	Pas.	8		1892	Lamino, Mo.	St. Louis, Mo.
203659		Ga. s.	Nadine	13	9	47.0	8.1	3.7	Pas.	1		1906	Seattle, Wash.	Pt. Townsend, Wash.
130484		Ga. y.	Nadir	8	8	28.6	10.0	6.5	Yot.	1		1890	Chelsea, Mass.	New York, N. Y.
167613		Na. y.	Naganook	12	6	48.0	11.1	5.0	Yot.	1		1897	New York, N. Y.	Stamford, Conn.
130416		St. s.	Nahanada	91	45	89.0	20.6	7.5	Pas.	6		1888	Bath, Me.	Bath, Me.
130793		St. s.	Nahcotta	149	112	96.0	21.1	6.5	Pas.	5		1898	Portland, Oreg.	Astoria, Oreg.
202522		Ga. y.	Nahma	14	11	45.0	9.3	4.7	Yot.	1		1902	South Boston, Mass.	New York, N. Y.
167603		Ga. s.	Nahmos	8	6	30.0	11.3	4.0	Yot.	1		1901	Patchogue, N. Y.	Do.
130964		St. s.	Nahualete	20	14	46.0	13.5	6.0	Tow.	4	60	1902	San Francisco, Cal.	Do.
130691		St. s.	Nalad	11	8	55.0	0.8	4.0	Tow.	2		1895	Portland, Oreg.	Portland, Oreg.
130626		Na. s.	Nalad	8	8	35.0	10.3	4.0	Mec.	2		1899	Salem, N. J.	Camden, N. J.
200125		Ga. y.	Nalad	17	10	65.0	8.6	4.4	Yot.	1		1903	Detroit, Mich.	Detroit, Mich.
131006		St. s.	Naknek	36	14	60.0	16.0	0.3	Tow.	1	150	1903	Alameda, Cal.	San Francisco, Cal.
130950		St. s.	Na-Ma-Puk	24	15	58.0	12.0	7.0	Pas.	8		1899	Warroad, Minn.	St. Paul, Minn.
202883		Ga. p.	Nameoha	5	5	36.0	6.1	1.8	Pas.	1		1906	Grayville, Ill.	Evansville, Ind.
18479		*St. p.	Nan	14	13	37.0	13.4	4.0	Pas.	1		1867	Brooklyn, N. Y.	New York, N. Y.
202816		*St. p.	Nan Elizabeth	411	259	124.0	31.0	4.6	Frt.	14		1906	Lumber City, Ga.	Brunswick, Ga.
130978	K. R. T. N.	St. y.	Nana	22	15	61.2	10.8	4.1	Yot.	1		1902	Long Island City, N. Y.	New York, N. Y.
203330		Ga. s.	Nancy	13	13	60.0	9.0	5.0	Pas.	2	40	1898	La Crosse, Wis.	La Crosse, Wis.
201477		Ga. y.	Nancy Ann	19	13	62.3	11.0	4.3	Yot.	4	4	1904	New York, N. Y.	New York, N. Y.
202438		Ga. y.	Nanine	27	18	68.0	11.3	3.0	Yot.	4		1904	St. Joseph, Mich.	Grand Haven, Mich.
141850		St. y.	Nanita	36	24	89.6	10.0	0.3	Yot.	3		1903	New York, N. Y.	New York, N. Y.
203306		Ga. y.	Nanna	36	32	57.2	14.4	5.7	Yot.	2		1906	Boston, Mass.	St. Paul, Minn.
202110		Ga. s.	Nansen	9	0	37.0	10.8	3.2	Pas.	1		1905	Ballard, Wash.	Pt. Townsend, Wash.
130127		St. p.	Nantasket	498	259	173.5	29.1	8.0	Pas.	15	1,000	1878	Chelsea, Mass.	New York, N. Y.
130966	K. R. P. N.	St. p.	Nantasket	739	436	188.9	34.0	10.7	Pas.	23	1,400	1902	do.	Boston, Mass.
80893		St. s.	Nanticoke	282	228	126.5	23.0	7.7	Frt.	7	160	1882	Pocomoke City, Md.	Nowark, N. J.
125303		St. p.	Nanticoke	458	394	150.0	23.5	8.2	Pas.	17	300	1875	Wilmington, Del.	Norfolk, Va.
130354	K. D. J. N.	St. p.	Nantucket	629	468	190.0	33.0	9.0	Pas.	20	745	1880	Camden, N. J.	New Bedford, Mass.
130816	K. P. B. J.	St. s.	NANTUCKET	2,599	1,707	274.0	42.0	10.2	Pas.	40	3,152	1899	Wilmington, Del.	Baltimore, Md.
200419		Ga. s.	Nantucket	15	9	41.8	10.9	4.0	Fer.	1	34	1903	Eureka, Cal.	Eureka, Cal.
200930	K. T. D. B.	St. s.	NANUET	217	148	102.2	24.4	12.3	Tow.	12		1904	Port Richmond, N. Y.	New York, N. Y.
202779		Ga. y.	Naoma	30	23	53.4	12.0	5.6	Yot.	3		1905	Boston, Mass.	Boston, Mass.
130938		*St. p.	Naoma No. 3	12	10	55.4	12.2	2.4	Pas.	3		1901	Kissimmee, Fla.	Tampa, Fla.
203277		Ga. s.	Naoman	7	6	44.0	13.8	2.8	Oys.	1	15	1905	Port Haywood, Va.	Cape Charles, Va.
130675		St. s.	Naos	16	8	45.1	13.6	5.8	Tow.	1		1894	Boston, Mass.	Portland, Me.
130562		*St. p.	Napa City	178	162	100.0	26.8	6.0	Pas.	6	120	1891	Benicia, Cal.	San Francisco, Cal.
92689		St. y.	Narcissa	51	25	85.0	20.0	6.3	Yot.	6		1896	Wilmington, Del.	Philadelphia, Pa.
130919		Ga. y.	Narkeeta	29	27	55.4	10.9	6.0	Yot.	3		1901	Baltimore, Md.	New York, N. Y.
18772		St. s.	Narragansett	96	48	95.0	20.0	9.7	Tow.	15		1873	Brooklyn, N. Y.	Baltimore, Md.
130872		Ga. s.	Narragansett	15	11	35.1	13.9	4.8	Oys.	4		1900	New Haven, Conn.	New Haven, Conn.
202325		St. s.	Narragansett	244	184	117.0	43.0	9.4	Fer.	5		1905	Saunderstown, R. I.	Newport, R. I.
120971	K. L. W. S.	St. y.	NARWHAL	238	119	133.8	22.0	11.2	Yot.	10	804	1894	Boston, Mass.	New London, Conn.
130259	K. B. H. N.	St. s.	Narwhal	523	389	149.5	32.0	17.0	Whl.	40	245	1883	San Francisco, Cal.	San Francisco, Cal.
204235		Ga. s.	Narwhal	9	0	30.0	11.1	5.2	Fhl.	1	8	1907	Vinalhaven, Mo.	Vinalhaven, Me.
203344		Ga. s.	Naselle	14	10	50.2	11.0	3.7	Pas.	1		1906	Astoria, Oreg.	Pt. Townsend, Wash.
130472	K. H. D. B.	St. y.	Nashawena	37	18	65.2	15.0	7.4	Yot.	3		1889	Boston, Mass.	Boston, Mass.
130104		St. o. b. t.	Nashotah	94	72	100.9	18.0	6.5	Frt.	3		1877	Peoria, Ill.	Chicago, Ill.

1 Formerly at. p. White Foam.  
 2 Formerly at. s. H. Luella Worthington.  
 3 Formerly at. s. Louisiana.  
 4 Formerly at. y. No. 83.  
 5 Formerly slp. Maggie T. Young.

6 Formerly na. y. Decoy.  
 7 Formerly ga. y. Dorothy.  
 8 Formerly slp.-y. Niagara.  
 9 Formerly st. y. Levanter.

10 Formerly at. s. W. E. Clark.  
 11 Formerly at. p. Chowan.  
 12 Formerly at. s. Mille K. Ridgway.  
 13 Formerly at. y. Formosa.



## MERCHANT STEAM VESSELS OF THE UNITED STATES—Continued.

Official No.	Signal letters.	Rig.	Name of vessel.	Gross tonnage.	Net tonnage.	Length.	Breadth.	Depth.	Service.	Crew.	Indicated horsepower.	When built.	Where built.	Home port (where permanent document issued).
						Feet.	Feet.	Feet.						
130340		St. p.	Nashua	2,554	1,800	291.6	43.0	16.1	Pas.	53	2,000	1884	Noank, Conn.	New London, Conn.
130925		Ga. s.	Nassau	9	7	38.0	11.7	3.8	Oys.	2		1901	Freeport, N. Y.	Patchogue, N. Y.
155325		St. s.	Nassau	400	235	133.0	26.9	9.4	Pas.	7		1898	Noank, Conn.	New York, N. Y.
150346		St. y.	Natalie	19	13	64.0	9.2	2.9	Yct.	2		1885	Bristol, R. I.	Do.
130897		Na. s.	Natalie D. Niekerson	128	68	106.6	24.4	10.5	Fah.	18		1901	East Boothbay, Me.	Boothbay, Me.
130572		*St. p.	Natchez	594	584	225.0	40.0	8.0	Pas.	87	600	1891	Jeffersonville, Ind.	Gulfport, Miss.
200267		St. p.	Natchez	12	12	81.5	8.9	1.9	Pas.	6		1903	Catlettsburg, Ky.	Cincinnati, Ohio.
130479	K. H. F. T.	St. s.	Nathan Hale	299	149	121.8	27.0	14.2	Tow.	10	700	1890	New London, Conn.	New London, Conn.
130252		Ga. s.	Nathan W. B.	12	11	36.4	14.2	3.5	Mec.	2		1883	Pennngrove, N. J.	Camden, N. J.
18528		Ga. s.	National	12	12	42.5	13.5	3.4	Frt.	2		1867	San Francisco, Cal.	San Francisco, Cal.
130756		St. s.	National	78	35	81.2	22.0	6.4	Frt.	3		1897	Newburgh, N. Y.	New York, N. Y.
131014		*St. p.	National	144	144	134.4	27.0	3.9	Drq.	9		1903	Parkersburg, W. Va.	Pittsburg, Pa.
202769		*St. p.	National	60	60	100.0	22.0	2.4				1906	Jackson, Ala.	Chicago, Ill.
130403		St. s.	National City	310	220	148.5	33.8	10.3	Paa.	20	250	1888	San Francisco, Cal.	San Francisco, Cal.
200021		Ga. s.	National Park	14	9	60.0	8.6	4.4				1903	Detroit, Mich.	Detroit, Mich.
130742	K. N. W. Q.	Ga. y.	Natka	30	25	59.4	16.4	6.7	Yot.	3		1897	Baltimore, Md.	New York, N. Y.
202490		Ga. y.	Natma	9	6	35.0	8.5	3.7	Yot.	1		1905	Muskegon, Mich.	Boston, Mass.
130766		†St. y.	Natoma	21	20	48.4	12.0	4.2	Yct.	2		1888	Jersey City, N. J.	Savannah, Ga.
130713		St. s.	Nat Strong	178	126	130.8	19.5	10.3	Fsh.	23		1880	Kennebunk, Me.	Greenport, N. Y.
130398		St. s.	Nat Sutton	66	44	71.9	20.1	8.3	Tow.	3		1887	East Providence, R. I.	Providence, R. I.
203590	K. V. Q. M.	St. y.	Natomah	99	84	80.0	17.0	5.2	Yct.	5	100	1906	Baltimore, Md.	Chicago, Ill.
130184		St. s.	Natt Stickney	77	41	59.8	18.0	9.3	Tow.	3		1880	East Saginaw, Mich.	Duluth, Minn.
127281	K. N. Q. L.	St. s.	NAUGATUCK	1,113	655	226.7	37.2	14.0	Pas.	16	1,000	1898	Chester, Pa.	New London, Conn.
131007	K. S. J. D.	Ga. y.	Naulahka	27	25	46.2	15.1	5.7	Yct.	3		1903	Bayonne, N. J.	Corpus Christi, Tex.
130833		Ga. y.	Nautilus	10	12	49.6	10.9	5.1	Yct.	3		1889	Boston, Mass.	Boston, Mass.
130833		St. s.	Nautilus	10	7	48.8	12.5	4.1	Pas.	3		1899	Burlington, Iowa	Burlington, Iowa.
130845		St. s.	Nautilus	46	26	66.3	15.2	4.4	Pas.	4		1899	Washington, N. C.	Newbern, N. C.
130955		Ga. s.	Nautilus	11	6	33.3	11.6	0.0	Fah.	4		1899	Belfast, Me.	Gloucester, Mass.
101160		St. y.	Nautilus	82	55	89.0	18.0	9.0	Yct.	6		1900	Trenton, N. J.	New York, N. Y.
202007		Ga. s.	Nautilus	8	5	34.9	10.9	5.2	Frt.	1		1905	Lubeck, Me.	Lubeck, Me.
202957		Ga. s.	Nautilus	14	9	44.5	10.8	3.7	Pas.	1		1906	Port Townsend, Wash.	Pt. Townsend, Wash.
204184		St. s.	Nautilus	15	11	51.2	12.8	3.2	Pas.	2	12	1907	Burlington, Iowa	Burlington, Iowa.
130762	K. N. G. Q.	St. s.	Navahoe	1,879	1,278	282.9	34.3	21.8	Pas.	27	980	1880	Hamburg, Germany	New York, N. Y.
92713	K. M. S. D.	St. y.	Navajo	42	28	79.0	12.3	7.9	Yct.	4		1896	Nyaack, N. Y.	Cape Vincent, N. Y.
203352		Ga. s.	Navajo	6	6	41.0	6.0	3.2	Pas.	1	20	1905	St. Louis, Mo.	Burlington, Iowa.
130597		St. y.	Navarch	26	13	70.7	11.5	6.0	Yct.	3		1892	Boston, Mass.	New York, N. Y.
200042		Ga. y.	Navarro	20	14	39.5	14.3	6.6	Yct.	1		1901	Marinette, Wis.	Millwaukee, Wis.
130370	K. D. S. II.	St. s.	Navarro	232	171	126.0	32.0	10.4	Pas.	15	165	1887	San Francisco, Cal.	San Francisco, Cal.
11990		St. s.	Navassa	79	24	65.0	14.6	5.6	Pas.	3		1899	Philadelphia, Pa.	Wilmington, N. C.
130762	K. N. R. T.	St. s.	NAVIGATOR	414	282	134.3	26.0	10.0	Tow.	14	1,000	1898	Camden, N. J.	San Francisco, Cal.
130664		St. y.	Navis	29	19	58.6	11.2	5.0	Yct.	3		1894	Brewer, Me.	Portland, Me.
107010	K. L. Q. N.	*St. y.	NEAIRA	342	212	145.6	23.6	12.6	Yct.	11	850	1893	Wilmington, Del.	New York, N. Y.
130445		St. s.	Neal H. Dow	11	8	39.5	11.0	4.9	Tow.	4		1899	Buffalo, N. Y.	Dunkirk, N. Y.
204168		Ga. s.	Nebraska	8	5	35.3	10.6	3.3	Frt.	1		1907	Dockton, Wash.	Pt. Townsend, Wash.
130977	K. R. T. P.	St. s.	NEBRASKAN	4,408	2,824	360.0	46.2	24.6	Frt.	36	3,000	1902	Camden, N. J.	New York, N. Y.
130651	K. L. V. P.	St. y.	Neokan	66	38	112.7	13.9	8.1	Yct.	9		1894	Bristol, R. I.	Boston, Mass.
203117	K. V. J. S.	Ga. y.	Needle	22	18	54.0	10.0	5.7	Yct.	3		1906	Boston, Mass.	Do.
204007		*Ga. p.	Needmore	17	17	50.4	11.6	3.0	Tow.	3	25	1906	St. Joseph, Mo.	Kansas City, Mo.
203606		*Ga. p.	Neeley W.	10	7	31.8	9.7	7.0	Pas.	1		1906	St. Charles, Ark.	Memphis, Tenn.
130893		Ga. s.	Nefa	7	6	38.0	9.9	2.3	Msc.	2		1900	Bridgeport, Conn.	Richmond, Va.
130968		Ga. s.	Nell S.	8	7	34.3	9.6	4.0	Tow.	1		1902	Whatcom, Wash.	Pt. Townsend, Wash.
130751		St. y.	Nella	19	9	65.0	10.0	6.4	Yct.	3		1895	Sheldrake, N. Y.	New York, N. Y.
130802		*Ga. p.	Nella May	17	17	59.0	18.5	2.8	Fer.	1		1900	Vermillion, S. Dak.	Sloux City, Iowa.
18701		St. s.	Nelle	39	19	67.0	10.8	7.0	Tow.	4		1873	Philadelphia, Pa.	Boston, Mass.
90048		St. bgo.	Nelle	143	86	96.4	22.5	7.6	Frt.	4	52	1890	Wilmington, Del.	Philadelphia, Pa.
130024		St. s.	Nelle	36	18	68.0	10.0	6.0	Tow.	3		1873	Philadelphia, Pa.	Portsmouth, N. H.
130162		St. s.	Nelle	61	32	74.0	17.6	8.2	Pas.	6		1879	Camden, N. J.	Pensacola, Fla.
130307		St. s.	Nelle	141	84	95.0	30.0	7.5	Frt.	6	70	1884	Wilmington, Del.	New York, N. Y.
130336		St. s.	Nelle	20	12	46.2	14.0	6.0	Wat.	2		1885	Brooklyn, N. Y.	Do.
130474		St. s.	Nelle	10	8	37.6	12.7	4.5	Oys.	3		1890	East Providence, R. I.	Providence, R. I.
130502		Ga. s.	Nelle	43	41	57.0	17.5	4.0	Pas.	3		1880	San Francisco, Cal.	Los Angeles, Cal.
130662		St. s.	Nelle	25	12	44.5	10.3	6.1	Pas.	2		1894	Hartford, Conn.	Hartford, Conn.
130810		*St. p.	Nelle	180	59	114.6	26.0	4.2	Tow.	5		1899	Portland, Ore.	Portland, Ore.
130860		St. s.	Nelle	14	9	58.0	12.0	3.6	Pas.	3		1900	Bon Secour, Ala.	Mobile, Ala.
130865		Ga. s.	Nelle	14	9	38.8	11.0	3.7	Pas.	1		1900	Oiga, Wash.	Pt. Townsend, Wash.
130933		Ga. s.	Nelle	10	10	50.6	13.2	3.2	Fsh.	3		1901	Punta Gorda, Fla.	Key West, Fla.
130993		St. s.	Nelle	46	31	57.0	15.7	7.8	Tow.	4		1902	Essex, Mass.	Gloucester, Mass.
161025		*St. p.	Nelle	30	30	80.0	16.0	3.2	Tow.	2		1881	Kingston, Tenn.	Paducah, Ky.
201730		*St. p.	Nelle	85	85	108.0	21.7	3.0	Tow.	11		1904	New Albany, Ind.	Chicago, Ill.

1 Formerly st. s. Old Glory.

2 Formerly st. y. Polly.

3 Formerly st. s. (a) Cape Charles.

(b) Allan Joy.

4 Formerly st. y. Kittewan.

5 Formerly (a) German st. s. Thuringia.

(b) British

(c) American st. s. Navahoe.

(d) British

6 Formerly st. y.

(a) Maylta.

(b) Elfrida.

(c) Franeda.

(d) Nemahbin.

7 Formerly st. s. Henry Christian.

8 Formerly st. y. Au Revolt.

9 Formerly st. y. Ezra Cornell 2nd.

10 Formerly st. bgo. Harry.

11 Formerly \*st. p. Key City.

12 Formerly \*st. p. Marie.

† Alcohol vapor.

## MERCHANT STEAM VESSELS OF THE UNITED STATES—Continued.

Official No.	Signal letters.	Rig.	Name of vessel.	Gross tonnage.	Net tonnage.	Length.	Breadth.	Depth.	Service.	Crew.	Indicated horsepower.	When built.	Where built.	Home port (where permanent document issues).
						Feet.	Feet.	Feet.						
203489		Ga. s.	Nellie	7	5	27.0	8.4	3.0	Fah.	1		1894	Manitowoc, Wis.	Grand Haven, Mich.
130639		Na. s.	Nellie B.	10	10	43.7	12.4	2.2	Msc.	2		1899	Swansboro, N. C.	Beaufort, N. C.
201927		St. s.	Nellie B.	28	19	56.0	11.6	6.0	Tow.	4	50	1905	Oshkosh, Wis.	Milwaukee, Wis.
202469		*Ga. p.	Nellie B.	10	5	51.0	11.8	2.4	Frt.	3		1905	Bayou Piron, La.	New Orleans, La.
130611		St. s.	Nellie H.	17	17	55.3	11.4	6.0	Pas.	4		1900	Detroit, Mich.	Grand Haven, Mich.
130688		Ga. s.	Nellie Bly	9	6	43.5	15.0	3.4	Frt.	1		1900	Marsh Market, Va.	Norfolk, Va.
181020		Ga. s.	Nellie Bly	8	6	45.6	12.7	3.5	Pas.	2		1900	Millville, N. J.	Pittsburg, N. J.
130114		St. s.	Nellie Brown	56	56	75.0	17.5	6.0	Tow.	4		1878	Pittsburg, Pa.	Pittsburg, Pa.
130763		*St. p.	Nellie Chadwick	29	29	65.0	18.0	3.0	Tow.	4		1898	New Harmony, Ind.	Evansville, Ind.
18062		St. s.	Nellie Cotton	37	20	63.9	14.0	7.6	Tow.	7		1867	Buffalo, N. Y.	Marquette, Mich.
130648		*St. p.	Nellie England	55	35	92.0	18.0	3.4	Pas.	8		1893	Pittsburg, Pa.	Wheeling, W. Va.
130682		St. s.	Nellie G.	9	6	36.8	10.3	3.5	Pas.	2		1895	Woolwich, Me.	Bath, Me.
200277		*St. p.	Nellie Garbutt	281	177	120.0	24.0	5.4	Frt.	8		1903	Garbutt Landing, Ga.	Brunswick, Ga.
130632		*St. p.	Nellie Hudson No. 3	196	196	141.0	25.0	4.0	Pas.	13		1893	Pittsburg, Pa.	Pittsburg, Pa.
204142		Ga. s.	Nellie Maurine	38	31	76.3	19.3	2.4	Pas.	1	12	1906	Dallas, Tex.	Galveston, Tex.
130189		St. s.	Nellie Kane	11	5	40.3	10.3	4.0	Tow.	3		1881	Brewer, Me.	Eastport, Me.
130900		St. s.	Nellie Pearson	35	24	59.4	15.0	6.0	Fah.	4		1901	Everett, Wash.	Pt. Townsend, Wash.
130650		Ga. s.	Nellie S.	6	6	32.2	12.4	3.6	Frt.	1		1894	Double Bayou, Tex.	Galveston, Tex.
207261		St. s.	Nellie Tracy	119	90	87.5	22.3	9.8	Pas.	7	350	1896	Newburgh, N. Y.	New York, N. Y.
207068		*St. p.	Nellie Willett	98	98	102.0	27.5	3.5	Tow.	9		1904	Leavenworth, Ind.	Louisville, Ky.
130286		St. s.	Nellie B. Dey	122	79	102.0	17.5	7.5	Tow.	6		1884	Lenoxville, N. C.	Wilmington, N. C.
18767		St. s.	Nellie E. Rawson	72	36	76.5	18.1	8.4	Fah.	18		1873	Bath, Me.	Somers Point, N. J.
130909		St. s.	NELLIE E. RAWSON	37	25	59.8	14.9	6.1	Tow.	3		1899	Philadelphia, Pa.	Philadelphia, Pa.
200173		Na. s.	Nellie M. Stanley	14	7	48.1	13.1	5.0	Fah.	3		1903	Dennysville, Me.	Lubeo, Me.
130169		St. s.	Nellie M. Tyrell	10	6	39.4	12.5	2.4	Tow.	2		1879	Totenville, N. Y.	New York, N. Y.
131010		Ga. s.	Nellie & Cressy	12	8	33.0	11.5	6.3	Pas.	1		1903	Bandon, Oreg.	Coos Bay, Oreg.
130648		St. s.	Nemasket	220	110	109.5	24.7	14.5	Tow.	9		1899	Totenville, N. Y.	Fall River, Mass.
130705		Na. y.	Nemo	22	11	44.4	14.1	3.9	Yct.	1		1895	Kennebunk, Me.	Portland, Me.
203069		*Ga. p.	Nemo	8	8	39.3	9.4	3.0	Msc.	0		1905	Quincy, Ill.	Burlington, Iowa.
130258		Ga. s.	Nena A. Rowland	38	36	54.0	20.4	6.3	Ovs.	3		1883	Norwalk, Conn.	Providence, R. I.
130410		St. s.	Nesoho	1,982	1,659	266.0	41.0	21.0	Frt.	15	825	1888	Cleveland, Ohio	Cleveland, Ohio.
130348	K. D. H. S.	Ga. y.	Nepenthe	18	17	40.3	15.0	5.4	Yct.	2		1869	Bristol, R. I.	Baltimore, Md.
202788		St. s.	Neponset	86	48	76.0	20.5	10.2	Pas.	6	375	1906	Boston, Mass.	Boston, Mass.
130324		*St. p.	Neponset No. 2	224	155	125.1	27.5	4.8	Frt.	10	200	1884	San Francisco, Cal.	San Francisco, Cal.
86428		St. s.	Neptune	73	36	98.6	20.1	8.0	Pas.	7		1875	Myrtle, Conn.	New York, N. Y.
130725		Ga. s.	Neptune	13	12	36.7	11.0	3.8	Msc.	2		1896	Greenport, N. Y.	Greenport, N. Y.
180732		St. s.	Neptune	20	13	54.5	13.1	4.9	Pas.	3		1896	Scranton, Miss.	Gulfport, Miss.
130760		St. s.	Neptune	160	94	84.2	24.5	7.0	Frt.	8		1897	Ballard, Wash.	Pt. Townsend, Wash.
130801		St. s.	NEPTUNE	117	80	94.0	20.1	10.5	Pas.	6		1898	Baltimore, Md.	Tampa, Fla.
130854		*St. p.	Neptune	80	80	102.0	23.0	4.0	Pas.	17		1900	Lions, Iowa	Evansville, Ind.
130811		St. s.	NEPTUNE	3,717	2,773	346.0	48.0	28.0	Frt.	19	1,450	1901	Lorain, Ohio	Cleveland, Ohio.
130991		St. s.	Neptune	10	8	53.0	11.9	3.5	Tow.	8		1902	Lorain, Ohio	Cleveland, Ohio.
131009		Ga. s.	Neptune	12	6	41.0	13.0	4.6	Ovs.	4		1903	Bradley Beach, N. J.	Elizabeth City, N. C.
202097		Ga. s.	Neptune	10	7	39.2	10.9	3.8	Pas.	1		1905	Ballard, Wash.	Seattle, Wash.
202610		Ga. s.	Neptune	64	19	74.6	17.2	6.6	Pas.	11	100	1905	New Orleans, La.	New Orleans, La.
203065		Ga. s.	Neptune	9	7	44.0	12.0	3.0	Fah.	5		1906	Erie, Pa.	Erie, Pa.
130996		St. s.	Neptuno	136	92	85.1	23.3	11.2	Frt.	8		1902	Tomkins Cove, N. Y.	New York, N. Y.
18854		Ga. y.	Nerid	8	8	38.8	13.0	3.6	Yct.	1		1867	Brooklyn, N. Y.	Bridgeport, Conn.
130220	K. C. L. F.	St. y.	Neroid	36	19	76.0	13.0	6.0	Yct.	3		1882	Bristol, R. I.	Washington, D. C.
202229		Ga. y.	Neroides	9	8	35.0	9.3	4.2	Yct.	1		1905	Long Island City, N. Y.	New York, N. Y.
203269	K. V. N. B.	Ga. s.	Nereus	465	233	159.3	28.0	10.2	Drg.	17	350	1900	Kinderdijk, Holland	Do.
130365	K. G. W. F.	St. y.	Nerita	137	68	133.0	17.4	10.8	Yct.	12		1887	Noank, Conn.	Detroit, Mich.
202990		Ga. y.	Nerita	37	18	69.2	10.3	5.8	Yct.	2	150	1906	Upper Nyack, N. Y.	Belfast, Me.
36760		St. s.	Neshanic	271	184	134.0	30.2	9.8	Frt.	7	425	1870	Cornwallis, Nova Scotia	New York, N. Y.
130440		St. s.	Neshoto	2,255	1,904	284.2	42.5	22.0	Frt.	16	900	1889	Cleveland, Ohio	Cleveland, Ohio.
130993		*St. p.	Nestor	97	31	82.4	19.6	5.0	Tow.	5	150	1902	Catlin, Wash.	Portland, Oreg.
95966		St. s.	Netcong	67	33	76.3	18.5	8.5	Tow.	5		1889	New Brighton, N. Y.	New York, N. Y.
130644		St. s.	NETHERLANDS	1,129	689	190.6	43.0	16.5	Fer.	8	740	1893	Newburgh, N. Y.	Do.
119017		St. s.	Netta Denessen	54	36	84.0	18.3	5.6	Pas.	3		1884	Fort Howard, Wis.	Milwaukee, Wis.
130631		Ga. s.	Netlok	9	7	31.0	10.0	4.2	Tow.	1		1899	Astoria, Oreg.	Astoria, Oreg.
18721		St. s.	Nettie	85	46	79.4	17.5	7.8	Tow.	6		1872	Norfolk County, Va.	Norfolk, Va.
130083		Ga. s.	Nettie	5	5	30.8	11.5	2.8	Msc.	1		1876	Bellport, N. Y.	Patchogue, N. Y.
130309		St. y.	Nettie	11	7	47.0	8.0	4.2	Yct.	3		1884	Ogdensburg, N. Y.	Ogdensburg, N. Y.
130559		St. y.	Nettie	30	20	59.0	13.1	6.2	Yct.	5		1891	New York, N. Y.	New York, N. Y.
130660		Ga. s.	Nettie	9	8	52.7	11.5	5.5	Fah.	4		1894	Brewer, Mo.	Gloucester, Mass.
202698		Ga. s.	Nettie	9	6	58.0	8.0	3.6	Msc.	1	40	1905	Peoria, Ill.	Peoria, Ill.
130730		St. s.	Nettie Bell	9	9	36.0	12.2	3.4	Msc.	1		1896	Freeport, N. Y.	Patchogue, N. Y.
130800		Ga. s.	Nettie Belle	13	8	35.4	12.0	4.5	Frt.	1		1898	Olga, Wash.	Ketchikan, Alaska.
203182		*St. p.	Nettie Grant	20	20	67.0	12.0	1.7	Tow.	9		1906	Frankfort, Ky.	Louisville, Ky.
201327		St. s.	Nettie J.	9	6	46.0	8.0	3.0	Pas.	3		1904	Sanford, Fla.	St. Augustine, Fla.
202267		*St. p.	Nettie Johnson	72	72	116.0	28.0	5.0	Pas.	18		1905	Memphis, Tenn.	Memphis, Tenn.
201078		Ga. s.	Nettie M.	9	6	41.0	10.0	3.2	Frt.	2		1904	Sharptown, Md.	Crisfield, Md.
130724		*St. p.	Nettie Quill	209	209	178.4	33.4	5.6	Pas.	41	260	1896	Mobile, Ala.	Mobile, Ala.
130820		St. p.	Nettie S.	93	93	64.3	24.0	4.1	Tow.	3		1897	Indianapolis, Ind.	Evansville, Ind.

1 Formerly st. s. A. A. Sumner.

2 Formerly st. s. Gerret Polhemus.

3 Formerly st. y. Narwhal.

4 Formerly <sup>a</sup> British bk. Nictaux.5 Formerly <sup>b</sup> American barge Etta Moore.

6 Formerly st. s. Horace B. Freeman.

7 Formerly st. s. Schiller.

## MERCHANT STEAM VESSELS OF THE UNITED STATES—Continued.

Official No.	Signal letters.	Rlg.	Name of vessel.	Gross tonnage.	Net tonnage.	Length.	Breadth.	Depth.	Service.	Crew.	Indicated horsepower.	When built.	Where built.	Home port (where permanent document issued).
203506		Ga. s.	Nettie A. Ruark.....	14	11	80.5	15.7	3.8	Frt.	2		1906	Fishing Creek, Md.	Oriental, Md.
130191		St. s.	Nettie L. Tice.....	45	22	64.0	16.8	7.5	Tow.	4		1881	Newburgh, N. Y.	New York, N. Y.
130510	K. H. Q. R.	St. s.	Neuse.....	720	487	200.0	31.0	11.0	Pas.	18	580	1890	Wilmington, Del.	Do.
130785		*St. p.	Neva.....	71	71	117.0	21.6	3.4	Pas.	15		1898	Point Pleasant, W. Va.	Wheeling, W. Va.
18648		St. p.	Nevada.....	666	506	170.5	35.8	12.0	Fer.	6		1870	Greenpoint, N. Y.	New York, N. Y.
130961	K. R. N. S.	Ga. s.	NEVADAN.....	4,408	2,824	360.0	48.2	24.6	Frt.	37	2,000	1902	Camden, N. J.	Do.
131004		St. s.	Never Mind.....	7	7	38.0	8.0	2.5	Pas.	1		1908	Clinton, Iowa.	Memphis, Tenn.
130118		Ga. s.	Newark.....	2,197	1,758	268.0	42.5	18.8	Fer.	30	1,200	1877	San Francisco, Cal.	San Francisco, Cal.
130384	K. D. V. Q.	Ga. s.	Newark.....	120	114	93.5	27.2	7.5	Frt.	9		1887	Beula, Cal.	Do.
130994		St. s.	NEWARK.....	1,308	890	192.5	46.0	15.0	Fer.	11		1902	Newburgh, N. Y.	New York, N. Y.
130055		St. s.	Newbern.....	452	344	178.5	24.9	9.0	Pas.	14	240	1875	Chester, Pa.	Philadelphia, Pa.
130779	K. N. M. J.	St. s.	Newburg.....	450	333	158.5	34.0	11.9	Pas.	17	350	1898	San Francisco, Cal.	San Francisco, Cal.
130082		*Ga. p.	Newburg.....	10	8	41.0	8.0	2.4	Pas.	1		1902	Evansville, Ind.	Evansville, Ind.
130262		*St. p.	Newburgh.....	1,053	797	193.5	36.0	13.3	Fer.	6	800	1882	Newburgh, N. Y.	New York, N. Y.
130350	K. D. J. Q.	St. s.	Newburgh.....	1,033	741	200.0	32.0	11.0	Pas.	33		1886	Philadelphia, Pa.	Do.
130040		St. s.	Newell Avery.....	25	12	57.7	13.5	6.1	Tow.	2		1876	Muskegon, Mich.	Grand Haven, Mich.
130557		St. s.	New Brunswick.....	41	20	60.0	14.0	6.1	Tow.	9		1901	Mobile, Ala.	Galveston, Tex.
130757		St. s.	New Brunswick.....	1,273	805	200.0	46.0	15.4	Fer.	14	1,700	1897	Philadelphia, Pa.	New York, N. Y.
130111		St. p.	New Camella.....	270	135	176.5	27.5	8.4	Pas.	13	350	1878	New Orleans, La.	New Orleans, La.
130958		St. s.	NEWCASTLE.....	110	75	77.8	20.5	0.5	Tow.	5	500	1902	Camden, N. J.	Philadelphia, Pa.
130943		St. s.	New Castle.....	83	41	80.0	17.9	6.9	Pas.	4		1902	Bristol, Me.	Damariscotta, Me.
130954		*St. p.	New Danlol.....	49	49	100.0	19.5	2.5	Frt.	6		1901	Piquemine, La.	Brashear, La.
130760	K. N. O. P.	St. s.	New ENGLAND.....	230	70	121.0	23.8	12.0	Fsh.	35	500	1897	Camden, N. J.	Portland, Me.
130581	K. L. F. C.	St. s.	NEW HAMPSHIRE.....	2,395	1,505	302.7	44.0	17.5	Pas.	70	2,500	1892	Wilmington, Del.	New London, Conn.
81410		*St. p.	New Haven.....	80	80	101.0	20.0	3.0	Tow.	12		1892	Pomeroy, Ohio.	St. Louis, Mo.
130217		*St. p.	New Haven.....	92	92	130.1	24.4	3.4	Pas.	18		1882	Graton, Ill.	Mobile, Ala.
130957		*St. p.	New Haven.....	48	48	70.5	18.5	4.2	Tow.	6		1902	New Haven, Ill.	Evansville, Ind.
204200	K. W. D. L.	St. s.	NEW HAVEN.....	2,030	1,980	275.7	45.1	16.7	Frt.	27	1,000	1907	Chester, Pa.	New London, Conn.
200250		*Ga. p.	New Home.....	10	7	40.5	8.5	6.4	Pas.	0		1903	Marianna, Ark.	Memphis, Tenn.
18785		St. s.	New Jersey.....	1,035	837	212.0	36.5	12.7	Fer.	10	800	1873	Brooklyn, N. Y.	New York, N. Y.
130992	K. S. C. W.	St. s.	New Jersey.....	478	248	148.7	20.4	17.3	Pit.	9		1902	Tottenville, N. Y.	Do.
200051		Na. s.	New Jersey.....	6	6	37.0	10.0	3.0	Mec.	1		1902	New Greta, N. J.	Tuokorton, N. J.
18726	J. L. S. C.	St. s.	New Orleans.....	1,564	1,017	249.0	33.0	24.4	Pas.	20	1,100	1872	Wilmington, Del.	Baltimore, Md.
130398		*St. p.	New Pike.....	75	75	115.0	25.0	3.5	Fer.	4		1887	Madison, Ind.	St. Louis, Mo.
130056		St. s.	Newport.....	331	206	133.5	25.5	0.0	Frt.	15	160	1875	San Francisco, Cal.	San Francisco, Cal.
130179	J. T. V. P.	St. s.	Newport.....	2,735	1,806	326.0	38.2	23.9	Pas.	60	2,100	1880	Chester, Pa.	New York, N. Y.
130456		St. s.	Newport.....	74	37	68.0	19.0	9.0	Tow.	8		1889	Wilmington, Del.	Perth Amboy, N. J.
203874		*St. p.	Newport.....	129	81	91.6	18.2	4.2	Pas.	5	93	1907	Newport, Wash.	Great Falls, Mont.
204241		St. s.	Newport.....	473	373	128.4	39.2	11.6	Fer.	5	800	1907	Saunderstown, R. I.	Newport, R. I.
130690	K. S. Q. P.	St. s.	NEWPORT NEWS.....	1,535	1,043	260.0	46.0	14.1	Pas.	47	2,300	1895	Newport News, Va.	Washington, D. C.
130191		*St. p.	New Richmond.....	38	38	80.0	22.5	4.2	Fer.	4		1890	Cincinnati, Ohio.	Cincinnati, Ohio.
203965		St. s.	New Rochelle.....	54	37	54.0	19.3	7.7	Tow.	6		1907	Tottenville, N. Y.	New York, N. Y.
130934	K. R. C. II.	St. s.	New Shoreham.....	503	317	151.9	28.1	11.8	Pas.	19	847	1901	East Boston, Mass.	Newport, R. I.
200790		*Ga. p.	New Venus.....	18	9	58.4	14.4	3.0	Tow.	5		1904	New Orleans, La.	New Orleans, La.
130483		St. s.	New Westminster.....	34	20	61.7	16.0	4.9	Pas.	3		1890	Chaumont, N. Y.	Cape Vincent, N. Y.
18279		St. p.	New York.....	642	444	161.2	33.0	12.0	Fer.	6	325	1863	Brooklyn, N. Y.	New York, N. Y.
18077		Ga. s.	New York.....	7	7	35.0	13.0	4.0	Fsh.	3		1871	Orient, N. Y.	Greenport, N. Y.
116152	K. D. R. N.	St. p.	New York.....	204	131	161.5	28.5	7.3	Pas.	30	750	1887	Bath, Me.	Sandusky, Ohio.
130043	J. R. F. G.	St. s.	New York.....	2,580	2,111	281.0	38.1	20.2	Pas.	42	750	1875	Wilmington, Del.	New York, N. Y.
130157		St. s.	New York.....	1,921	1,761	268.0	30.0	16.2	Frt.	19	750	1879	Buffalo, N. Y.	Duluth, Minn.
130373	K. D. T. II.	St. p.	NEW YORK.....	1,974	1,261	335.0	40.4	11.2	Pas.	73	3,850	1887	Wilmington, Del.	New York, N. Y.
130450	K. G. N. Q.	St. s.	New York.....	785	497	207.5	31.1	12.4	Pas.	25	689	1899	.....do.....	Philadelphia, Pa.
130902		St. p.	New York.....	896	537	175.0	36.6	13.3	Fer.	6		1892	.....do.....	New York, N. Y.
130616	K. L. P. B.	St. s.	NEW YORK.....	10,798	4,043	517.0	63.6	22.0	Pas.	370	19,000	1888	Clydebank, Scotland.	Do.
130625		St. s.	New York.....	11	6	45.8	10.9	3.8	Tow.	3		1903	Chicago, Ill.	Apalachicola, Fla.
130730	K. N. B. M.	St. s.	NEW YORK.....	540	301	155.0	28.1	19.9	Pit.	15	800	1897	Wilmington, Del.	New York, N. Y.
130988		St. s.	New York.....	125	85	78.5	27.0	8.7	Elr.	6		1882	Brooklyn, N. Y.	Do.
130414		St. s.	New Island Wanderer.....	123	84	116.6	21.2	7.7	Pas.	9	465	1888	Buffalo, N. Y.	Cape Vincent, N. Y.
130773		St. p.	New Western Queen.....	99	74	75.5	33.0	8.0	Fer.	2	65	1898	The Dalles, Oreg.	Portland, Oreg.
130946		St. s.	NEW YORK CENTRAL No. 1.....	110	75	72.4	20.7	9.7	Tow.	7	225	1901	Newburgh, N. Y.	New York, N. Y.
203525		St. s.	NEW YORK CENTRAL No. 2.....	215	140	96.6	24.6	12.0	Tow.	6		1906	.....do.....	Do.
157298		St. s.	New York Central No. 3.....	130	65	90.0	19.0	10.0	Tow.	6	215	1891	Newport News, Va.	Do.
130878		St. s.	NEW YORK CENTRAL No. 4.....	457	311	101.5	30.6	11.5	Frt.	9	305	1900	Port Richmond, N. Y.	Do.
203594	K. V. Q. N.	St. s.	NEW YORK CENTRAL No. 5.....	410	278	100.4	30.5	11.5	Tow.	10		1900	.....do.....	Do.
130937		St. s.	NEW YORK CENTRAL No. 6.....	453	308	101.5	30.0	11.5	Frt.	9	300	1901	.....do.....	Do.
131000		St. s.	NEW YORK CENTRAL No. 7.....	113	77	73.0	21.5	9.9	Tow.	7		1903	Newburgh, N. Y.	Do.
202673		St. s.	NEW YORK CENTRAL No. 8.....	144	99	80.5	25.5	11.5	Tow.	6		1905	.....do.....	Do.

<sup>1</sup> Formerly \*st. p. Wm. Wormald.

<sup>2</sup> Formerly <sup>a</sup>st. p. New Haven.  
<sup>b</sup> U. S. Eng. \*st. p. Coosada.  
<sup>c</sup> Formerly st. p. Shrewsbury.

<sup>4</sup> Formerly British st. s. City of New York.  
<sup>5</sup> Formerly st. s. Dorothy.

## MERCHANT STEAM VESSELS OF THE UNITED STATES—Continued.

Official No.	Signal letters.	Rtg.	Name of vessel.	Gross tonnage.	Net tonnage.	Length.	Breadth.	Depth.	Service.	Crew.	Indicated horsepower.	When built.	Where built.	Home port (where permanent document issues).
76485		St. s.	<sup>1</sup> New York Central No. 9.	134	91	Feet. 85.0	Feet. 20.5	Feet. 10.2	Tow.	6	224	1884	Philadelphia, Pa.	New York, N. Y.
126349		St. s.	<sup>2</sup> New York Central No. 10.	77	38	79.2	18.0	8.6	Tow.	6	.....	1886	Camden, N. J.	Do.
130647		St. s.	<sup>3</sup> NEW YORK CENTRAL No. 11.	110	75	72.4	20.7	9.7	Tow.	7	225	1901	Newburgh, N. Y.	Do.
100415		St. s.	<sup>4</sup> New York Central No. 12.	103	51	82.0	19.5	9.5	Tow.	6	232	1887	Camden, N. J.	Do.
155151		St. s.	<sup>5</sup> New York Central No. 13.	103	51	82.0	10.5	9.5	Tow.	6	232	1887	.....do.	Do.
130622		St. s.	<sup>6</sup> New York Central No. 14.	404	331	101.0	30.5	10.9	Frnt.	9	281	1890	Elm Park, N. Y.	Do.
130629		St. s.	<sup>7</sup> New York Central No. 15.	176	115	100.0	28.5	9.3	Frnt.	7	281	1891	Brooklyn, N. Y.	Do.
130627		St. s.	<sup>8</sup> New York Central No. 16.	404	331	101.0	30.5	10.9	Frnt.	9	281	1891	Elm Park, N. Y.	Do.
130625		St. s.	<sup>9</sup> New York Central No. 17.	147	73	90.0	22.5	10.4	Tow.	6	470	1891	Newburgh, N. Y.	Do.
130631		St. s.	<sup>10</sup> New York Central No. 18.	103	51	80.0	20.0	9.4	Tow.	6	244	1891	.....do.	Do.
130632		St. s.	<sup>11</sup> New York Central No. 19.	85	42	75.6	19.7	9.0	Tow.	6	.....	1891	Tottenville, N. Y.	Do.
130640		St. s.	<sup>12</sup> New York Central No. 20.	83	41	79.8	19.6	8.9	Tow.	6	.....	1891	Elm Park, N. Y.	Do.
130646		St. s.	NEW YORK CENTRAL No. 21.	101	68	81.3	20.1	9.2	Tow.	6	300	1899	Newburgh, N. Y.	Do.
130647		St. s.	NEW YORK CENTRAL No. 22.	101	68	81.3	20.1	9.2	Tow.	6	300	1899	.....do.	Do.
131001		St. s.	NEW YORK CENTRAL No. 23.	113	77	73.0	21.5	9.9	Tow.	7	.....	1903	.....do.	Do.
203851		St. s.	New York Central No. 24.	215	121	99.8	30.8	10.5	Frnt.	8	.....	1907	Tottenville, N. Y.	Do.
200348		St. s.	New York Dock Company.	147	99	91.5	24.8	11.6	Tow.	7	.....	1903	Noank, Conn.	Do.
130611		St.c.bt.	New York Recorder....	121	100	95.0	17.5	8.8	Frnt.	5	.....	1892	Lockport, N. Y.	Buffalo, N. Y.
130406		St.c.bt.	New York World....	142	112	95.0	17.6	8.8	Frnt.	4	142	1888	.....do.	New York, N. Y.
130432		St. s.	Newsboy....	190	112	104.1	22.0	6.4	Pas.	7	225	1889	West Bay City, Mich.	Duluth, Minn.
18178		Ga. s.	Newton....	9	9	46.0	14.0	3.4	Lgt.	3	.....	.....	Fish River, Ala.	Mobile, Ala.
130170		St. p.	Newton....	450	327	143.0	32.4	9.5	Frnt.	6	660	1879	Wilmington, Del.	New York, N. Y.
202506		*St. p.	Newtown No. 2.	217	185	131.5	30.5	5.2	Frnt.	17	180	1905	Benicla, Cal.	San Francisco, Cal.
130777		St. y.	Nia....	45	22	72.9	13.7	4.2	Yct.	3	.....	1889	Oshkosh, Wis.	Milwaukee, Wis.
130136		St.c.bt.	Niagara....	99	71	98.0	17.6	7.2	Frnt.	3	.....	1878	Chicago, Ill.	Chicago, Ill.
130242		St. s.	Niagara....	213	149	92.2	22.8	8.0	Frnt.	4	.....	1882	Buffalo, N. Y.	Buffalo, N. Y.
130738		St. s.	NIAGARA....	1,951	1,463	266.0	42.2	16.8	Pas.	18	900	1897	West Bay City, Mich.	Do.
130765	K.N.H.R.	St. y.	NIAGARA....	1,443	703	245.0	36.0	19.4	Yct.	70	1,900	1898	Wilmington, Del.	New York, N. Y.
130828		St. s.	Niagara....	36	24	65.0	12.9	4.6	Pas.	2	.....	1899	Grindstone Island, N. Y.	Capo Vincent, N. Y.
131005	K.S.H.T.	St. y.	Niagara IV....	50	34	110.4	12.2	7.0	Yct.	8	.....	1903	New York, N. Y.	New York, N. Y.
130669		Ga. s.	Nianta....	7	0	29.4	12.3	4.0	Msc.	1	.....	1000	Patchogue, N. Y.	Patchogue, N. Y.
130669		Ga. s.	Nicaragua....	1,201	911	241.0	37.0	13.7	Frnt.	13	800	1894	West Bay City, Mich.	Ogdensburg, N. Y.
201572		St. y.	Nicholaus....	43	43	81.3	18.5	4.0	Yct.	3	.....	1904	Wallisville, Tex.	Wallerburg, Tex.
130825		St. s.	Nick....	9	7	38.6	9.8	4.5	Tow.	2	.....	1901	Duluth, Minn.	Duluth, Minn.
201100		Ga. s.	Nick....	8	5	33.3	11.8	5.6	Fsh.	1	.....	1904	Machias, Mo.	Machias, Mo.
130222		*St. p.	Nick Sauer....	99	99	100.0	18.2	4.0	Pas.	10	.....	1882	Chester, Ill.	St. Louis, Mo.
130922		Ga. s.	Nickerson....	14	13	45.9	15.5	5.7	Fsh.	4	.....	1901	Osterville, Mass.	Chatham, Mass.
130936		Ga. s.	Night Hawk....	14	11	36.8	12.2	4.3	Oys.	2	.....	1901	Fall River, Mass.	New York, N. Y.
130501		St. s.	Nightingale....	56	37	76.0	13.0	6.0	Pas.	4	.....	1890	Clayton, N. Y.	Cape Vincent, N. Y.
204094		Ga. s.	Nightingale....	10	6	33.0	11.0	3.6	Fsh.	5	.....	1907	Dockett, Wash.	Tacoma, Wash.
96379	K. Q. C. B.	St. s.	<sup>13</sup> Niuhau....	341	201	148.2	33.6	11.2	Pas.	28	225	1897	Fairhaven, Cal.	Honolulu, Hawaii.
130965		Ga. s.	Nike....	6	6	35.0	9.3	3.2	Msc.	2	.....	1902	Atlantic City, N. J.	Somers Point, N. J.
130439	K. G. J. D.	St. s.	Niko....	814	658	189.0	35.2	13.0	Frnt.	14	800	1889	Tronton, Mich.	Chicago, Ill.
130519		St. s.	Nimrod....	116	58	94.0	21.8	8.9	Pas.	7	100	1890	Athens, N. Y.	Mobile, Ala.
130751		St. s.	Nimrod....	11	7	40.3	10.6	4.0	Pas.	2	.....	1887	Brooklyn, N. Y.	Plattsburg, N. Y.
131011		Ga. s.	Nimrod....	14	9	44.0	10.0	4.2	Tow.	2	.....	1903	Chukanut, Wash.	San Francisco, Cal.
130752		St. s.	Nina....	39	18	82.3	18.2	3.3	Tow.	3	.....	1897	Swansboro, N. C.	Elizabeth City, N. C.
201278		St. s.	Nina....	9	7	45.6	9.0	3.0	Msc.	2	.....	1904	Peoria, Ill.	Peoria, Ill.
130409		St. p.	Nina Housman....	24	19	49.0	9.0	4.0	Frnt.	2	.....	1888	Prairie du Chien, Wis.	Rock Island, Ill.
130718		*St. p.	Nina Paden....	84	84	103.0	26.8	4.5	Frnt.	3	.....	1896	Marietta, Ohio.	Wheeling, W. Va.
200950		Ga. s.	Ninah....	6	6	40.0	5.0	2.1	Tow.	1	15	1904	Knoxville, Tenn.	Chattanooga, Tenn.
200397		Ga. s.	Ninawa....	6	5	46.0	9.6	2.0	Msc.	1	.....	1903	St. Joseph, Mich.	Peoria, Ill.
130772		St. s.	Niplgon....	926	540	191.0	34.0	13.7	Frnt.	10	700	1883	St. Clair, Mich.	Ogdensburg, N. Y.
201700	K.T.Q.L.	Ga. y.	NIRODIA....	323	304	119.8	22.1	8.2	Yct.	4	.....	1901	Newburgh, N. Y.	New York, N. Y.
130643		St. y.	Nirvana....	80	46	94.6	16.0	9.2	Yct.	2	.....	1893	Poughkeepsie, N. Y.	Albany, N. Y.
130764		St. s.	Nita....	40	27	57.8	14.6	6.5	Pas.	2	.....	1898	Norfolk, Va.	Norfolk, Va.
202142		Ga. y.	<sup>14</sup> Nluka....	22	17	63.2	10.7	5.1	Yct.	3	.....	1905	New York, N. Y.	Philadelphia, Pa.

<sup>1</sup> Formerly st. s. (a) J. H. Rutter.  
<sup>2</sup> N. Y. Centl. Ltg. Co. No. 9.  
<sup>3</sup> Formerly st. s. (a) Chauncey M. Depew.  
<sup>4</sup> N. Y. Centl. Ltg. Co. No. 10.  
<sup>5</sup> Formerly st. s. (a) Interstate.  
<sup>6</sup> N. Y. Centl. Ltg. Co. No. 12.

Formerly st. s. (a) Oakland.  
<sup>7</sup> N. Y. Centl. Ltg. Co. No. 13.  
<sup>8</sup> Formerly st. s. N. Y. Centl. Ltg. Co. No. 14.  
<sup>9</sup> Formerly st. s. N. Y. Centl. Ltg. Co. No. 15.  
<sup>10</sup> Formerly st. s. N. Y. Centl. Ltg. Co. No. 16.  
<sup>11</sup> Formerly st. s. N. Y. Centl. Ltg. Co. No. 17.

<sup>12</sup> Formerly st. s. N. Y. Centl. Ltg. Co. No. 18.  
<sup>13</sup> Formerly st. s. N. Y. Centl. Ltg. Co. No. 19.  
<sup>14</sup> Formerly st. s. N. Y. Centl. Ltg. Co. No. 20.  
<sup>15</sup> Formerly (a) American st. s. Hueneine.  
<sup>16</sup> Formerly (b) Hawaiian st. s. Niuhau.  
<sup>17</sup> Formerly Ga. y. Captain.

## MERCHANT STEAM VESSELS OF THE UNITED STATES—Continued.

Official No.	Signal letters.	Rig.	Name of vessel.	Gross tonnage.	Net tonnage.	Length.	Breadth.	Depth.	Service.	Crew.	Indicated horsepower.	When built.	Where built.	Home port (where permanent document issued).
200650		Ga. s.	Nivin.....	17	10	Feet. 46.0	Feet. 16.6	Feet. 3.3	Tow.	6	25	1904	Hampton, Va.	Newport News, Va.
203427		Ga. s.	Nobles and Bro.	13	7	41.2	11.4	4.3	Frt.	2		1906	Mount Pleasant, S. C.	Charleston, S. C.
116748	K. Q. C. D.	St. s.	Noeau.....	294	221	120.2	28.0	10.2	Pas.	31	228	1896	Port Blakely, Wash.	Honolulu, Hawaii
18059		Ga. y.	Nokomis.....	58	53	75.0	22.2	7.3	Yct.	7		1890	Northport, N. Y.	New York, N. Y.
130632		St. y.	Nokomis.....	70	62	125.0	16.0	7.5	Yct.	4		1901	Alexandria, Bay, N. Y.	Cape Vincent, N. Y.
200212	K. S. Q. C.	Ga. y.	Nokomis.....	44	39	64.5	14.2	6.0	Yct.	4		1908	Mariner Harbor, N. Y.	Providence, R. I.
202401		Ga. s.	Nokomis.....	14	7	44.0	13.9	5.3	Frt.	1		1906	East Machias, Me.	Lubec, Me.
131018		Ga. s.	Nola.....	11	8	35.4	9.7	3.3	Pas.	1		1903	Astoria, Oreg.	Astoria, Oreg.
130880	K. R. V. B.	St. y.	NOMA.....	783	519	238.0	23.1	13.4	Yct.	37		1902	Port Richmond, N. Y.	New York, N. Y.
203614		Ga. s.	No-Ma.....	11	11	30.0	11.9	5.5	Fsh.	2		1902	Friendship, Me.	Marblehead, Mass.
130376	K. D. R. S.	St. y.	Nomad.....	23	19	66.9	13.3	5.0	Yct.	2		1887	New York, N. Y.	New York, N. Y.
130920		Ga. s.	Nomad.....	21	11	49.3	13.5	5.0	Fsh.	5		1901	Noank, Conn.	Stonington, Conn.
130976		Ga. s.	Nomad.....	9	6	41.3	8.5	3.3	Pas.	1	10	1902	Anacortes, Wash.	Ft. Townsend, Wash.
202903		Ga. s.	Nomad.....	31	18	57.2	12.4	4.6	Pas.	1		1906	South Jacksonville, Fla.	Jacksonville, Fla.
130859	K. P. V. F.	St. s.	Nome City.....	939	597	230.0	33.0	16.2	Pas.	26	637	1900	Fairhaven, Cal.	San Francisco, Cal.
130396		St. s.	Nonpareil.....	46	23	64.1	18.2	7.1	Tow.	4		1887	Tottenville, N. Y.	Philadelphia, Pa.
130694		Ga. s.	Nonpareil.....	52	31	65.5	21.7	5.6	Frt.	3		1900	San Francisco, Cal.	San Francisco, Cal.
201557	K. T. M. S.	St. s.	Nonpareil.....	167	99	101.0	25.0	12.0	Tow.	7		1904	Noank, Conn.	New York, N. Y.
130928		Ga. s.	Nora.....	8	8	34.3	13.0	3.3	Pas.	1		1901	Somers Point, N. J.	Somers Point, N. J.
203295		Ga. s.	Nora.....	10	7	35.6	11.3	3.6	Pas.	1		1906	Port Madison, Wash.	Seattle, Wash.
203511		Ga. s.	Nora.....	9	9	38.8	11.4	3.2	Pas.	2	30	1900	East San Pedro, Cal.	Los Angeles, Cal.
131019		Ga. s.	Nordby.....	13	9	44.2	10.3	4.1	Tow.	1		1903	Tacoma, Wash.	Ft. Townsend, Wash.
203896		Ga. y.	Nordeda.....	16	14	41.0	10.3	4.8	Yct.	2		1907	Boston, Mass.	New York, N. Y.
202975		Ga. s.	Norene.....	14	9	53.7	12.8	3.2	Pas.	2		1906	Everett, Wash.	Ft. Townsend, Wash.
130328	K. C. V. S.	St. s.	Norfolk.....	211	105	116.3	23.0	12.0	Pas.	12	915	1885	Wilmington, Del.	Philadelphia, Pa.
130526	K. J. C. V.	St. s.	Norfolk.....	1,248	697	246.0	46.0	15.5	Pas.	47	1,700	1891	do.	Washington, D. C.
203794		St. s.	NORFOLK.....	99	67	76.5	19.6	8.0	Pas.	6	350	1907	Philadelphia, Pa.	Norfolk, Va.
130835		St. s.	Norfolk County.....	819	557	155.0	54.0	12.0	Pas.	6	600	1891	East Boston, Mass.	Do.
204248		Ga. s.	Norline.....	8	5	36.0	8.0	3.9	Pas.	1		1907	Decatur, Wash.	Ft. Townsend, Wash.
130508		St. s.	Norma.....	14	7	49.0	12.3	4.8	Msc.	6		1890	Buflalo, N. Y.	Erie, Pa.
130701		St. s.	Norma.....	14	14	36.0	14.0	3.8	Oys.	1		1889	Bayshore, N. Y.	Patchogue, N. Y.
130787	*St. p.	Norma.....	488	452	180.0	32.6	5.6	Frt.	22		1891	Bridgeport, Idaho.	Portland, Oreg.	
201326		Ga. y.	Norma.....	12	11	37.7	8.3	4.0	Yct.	2		1904	Chicago, Ill.	Chicago, Ill.
18337	H. P. F. G.	St. s.	Norman.....	1,203	846	208.7	35.5	18.3	Frt.	20	800	1882	Philadelphia, Pa.	Boston, Mass.
155275	K. M. J. B.	St. y.	NORMAN.....	135	92	136.7	18.4	8.9	Yct.	15	1,021	1895	Chester, Pa.	New York, N. Y.
130909		St. s.	Norman.....	30	15	61.0	13.7	4.0	Tow.	4	200	1901	Elizabeth City, N. C.	Elizabeth City, N. C.
202708		Na. s.	Norman.....	11	6	41.0	10.1	3.8				1906	Wicasset, Me.	Wicasset, Me.
203543		St. s.	NORMAN B. BEAM.....	7,053	5,444	580.0	58.0	27.4	Pas.	24	1,800	1906	Chicago, Ill.	Duluth, Minn.
130261		St. s.	Norman L. Wagner.....	196	115	94.6	20.9	7.2	Tow.	10		1882	Canajoharie, N. Y.	New York, N. Y.
130655		St. s.	Normandy.....	507	430	160.0	35.3	10.8	Frt.	12	500	1894	Greenbay, Wis.	Chicago, Ill.
130939		Ga. s.	Normandy.....	6	5	33.8	12.0	3.1	Oys.	1		1901	Morgan City, La.	Brashear, La.
200147	K. S. P. L.	Ga. y.	Normona.....	52	45	71.9	22.2	5.2	Yct.	4		1903	Tottenville, N. Y.	New York, N. Y.
130057	J. W. Q. T.	St. s.	North America.....	289	144	130.0	28.2	14.0	Tow.	29	750	1876	Camden, N. J.	Philadelphia, Pa.
204153		St. s.	North Bank.....	80	49	31.4	20.2	5.6	Frt.	2	20	1907	The Dalles, Oreg.	Portland, Oreg.
126942		St. p.	North Beach.....	833	525	134.4	37.7	15.5	Fer.	6	550	1901	Shooter Island, N. Y.	New York, N. Y.
130417	K. F. H. G.	St. s.	North Fork.....	322	244	157.3	33.7	10.5	Pas.	17	390	1888	Fairhaven, Cal.	San Francisco, Cal.
130904		St. s.	North King.....	80	40	80.0	18.0	8.1	Tow.	9		1901	Portland, Oreg.	Portland, Oreg.
130690		St. s.	NORTH LAND.....	4,244	2,339	358.5	44.0	23.2	Pas.	189	7,000	1895	Cleveland, Ohio.	Duluth, Minn.
200670		Ga. s.	Northland.....	33	18	57.0	16.0	5.5	Fsh.	4		1904	Ballard, Wash.	Ft. Townsend, Wash.
201033	K. T. D. R.	St. s.	Northland.....	845	560	195.0	39.2	14.6	Pas.	26	664	1904	Fairhaven, Cal.	San Francisco, Cal.
203616	K. V. Q. T.	Na. s.	Northland.....	2,047	1,568	242.2	44.1	22.0	Frt.	13	500	1906	Rockland, Me.	Rockland, Me.
130906	K. Q. R. H.	St. s.	NORTHMAN.....	2,210	1,306	242.0	42.2	23.2	Frt.	24	1,150	1901	Chicago, Ill.	Port Arthur, Tex.
85880		St. s.	Northport.....	89	44	83.0	26.0	7.0	Pas.	7		1885	Wilmington, Del.	New York, N. Y.
130955		Ga. y.	North Somers Point.....	9	9	40.0	9.5	4.0	Yct.	1		1902	Boundbrook, N. J.	Philadelphia, Pa.
130027		St. s.	North Star.....	44	27	69.0	15.0	5.6	Pas.	2		1871	Oconto, Wis.	M'arquette, Mich.
130374		St. s.	North Star.....	29	27	56.3	18.2	3.6	Frt.	2		1887	Aina, Me.	Wicasset, Me.
130435		St. s.	NORTH STAR.....	2,476	1,885	299.5	40.8	21.6	Pas.	18	1,200	1889	Cleveland, Ohio.	Duluth, Minn.
130614		St. s.	North Star.....	121	82	73.0	19.0	8.2	Tow.	12		1899	Seattle, Wash.	Astoria, Oreg.
130624	K. Q. V. W.	St. s.	NORTH STAR.....	3,159	1,999	298.8	46.0	17.2	Pas.	60	4,200	1901	Chester, Pa.	Portland, Me.
130967	*St. p.	North Star.....	144	91	99.7	18.9	3.7	Pas.	9	101	1902	Wenatchee, Wash.	Ft. Townsend, Wash.	
200509		Ga. s.	North Star.....	8	8	40.0	13.0	3.1	Tow.	2		1903	Baltimore, Md.	Charleston, S. C.
202112		Ga. s.	North Star.....	9	6	38.8	10.6	3.7	Frt.	1		1905	Ballard, Wash.	Ft. Townsend, Wash.
202539		Ga. s.	North Star.....	8	8	35.4	9.8	3.4	Pas.	1		1905	Marshfield, Oreg.	Cosco Bay, Oreg.
202938	*St. p.	North Star.....	138	138	140.0	32.0	4.2	Tow.	18		1906	Dubuque, Iowa.	Rock Island, Ill.	
203128		Ga. s.	North Star.....	12	8	38.3	10.0	3.4	Pas.	1		1906	Hadlock, Wash.	Ft. Townsend, Wash.
130907	K. Q. R. J.	St. s.	NORTHTOWN.....	2,208	1,297	242.0	42.2	23.2	Frt.	24	1,150	1901	Chicago, Ill.	Port Arthur, Tex.
130459	*St. p.	North West.....	324	301	134.7	27.5	4.8	Pas.	12		1889	Portland, Oreg.	Portland, Oreg.	
130661		St. s.	NORTH WEST.....	4,244	2,339	358.5	44.0	23.2	Pas.	189	7,000	1894	Cleveland, Ohio.	Duluth, Minn.
130908	K. Q. R. L.	St. s.	NORTHWESTERN.....	2,207	1,299	242.0	42.2	23.2	Frt.	22	1,150	1901	Chicago, Ill.	Port Arthur, Tex.
155177	K. G. V. M.	St. s.	NORTHWESTERN.....	3,496	2,334	336.2	43.2	22.0	Pas.	62	2,600	1889	Chester, Pa.	Ft. Townsend, Wash.
130419		St. s.	NORTH WIND.....	2,476	1,885	299.5	40.8	21.6	Frt.	18	1,200	1888	Cleveland, Ohio.	Buffalo, N. Y.
130420		St. s.	NORTHERN KING.....	2,476	1,885	299.5	40.8	21.6	Frt.	18	1,200	1888	do.	Do.
130407		St. s.	NORTHERN LIGHT.....	2,476	1,885	299.5	40.8	21.6	Frt.	18	1,200	1888	do.	Do.

1 Formerly (a) American sch. Scray.  
 (b) Hawaiian st. s. Noeau.  
 \* Formerly sch. y. Nettle.

\* Formerly ga. y. Arah.  
 \* Formerly U. S. S. East Boston.  
 \* Formerly st. s. Oneonta.

\* Formerly st. s. George W. Dohnert.  
 \* Formerly st. s. Orizaba.



## MERCHANT STEAM VESSELS OF THE UNITED STATES—Continued.

Official No.	Signal letters.	Rig.	Name of vessel.	Gross tonnage.	Net tonnage.	Length.	Breadth.	Depth.	Service.	Crew.	Indicated horsepower.	When built.	Where built.	Home port (where permanent document issues).
120436		St. s.	NORTHERN QUEEN	2,476	1,885	299.5	40.9	21.6	Pas.	18	1,200	1889	Cleveland, Ohio	Buffalo, N. Y.
120437		St. s.	NORTHERN WAVE	2,476	1,885	299.5	40.9	21.6	Frt.	18	1,200	1889	do.	do.
120733		St. s.	Northumberland	167	99	134.2	20.0	9.3	Feh.	9		1897	Pocomoke City, Md.	Tappahannock, Va.
203217		St. s.	NORTHUMBERLAND	993	675	190.0	41.0	11.0	Pas.	44	1,500	1900	Philadelphia, Pa.	Baltimore, Md.
203217		Ga. s.	Norton B.	9	7	27.9	11.5	3.9	Pas.	10		1892	Oakharbor, Ohio	Sandusky, Ohio.
120979	K. R. T. V.	St. s.	Norumbega	304	142	146.0	23.6	10.1	Pas.	15	700	1902	Bath, Me.	Portland, Me.
120628		St. s.	Norwalk	1,007	881	209.2	38.8	14.0	Frt.	15	600	1891	Mount Clemens, Mich.	Detroit, Mich.
201231		St. s.	Norway	24	18	58.0	10.0	4.0	Pas.	6	20	1904	Spottsville, Ky.	Evansville, Ind.
18878		St. p.	Norwich	255	127	160.0	25.0	8.6	Tow.	12	450	1836	New York, N. Y.	Albany, N. Y.
120492		St. y.	Norwood	11	5	52.0	7.0	3.8	Yct.	3		1890	Amesbury, Mass.	Charleston, S. C.
120612		St. s.	Norwood	135	92	95.0	19.8	5.7	Pas.	3		1899	Tacoma, Wash.	Pt. Townsend, Wash.
201446	K. T. L. B.	St. s.	Norwood	760	492	203.0	38.5	15.0	Pas.	19	675	1904	Winalow, Wash.	San Francisco, Cal.
120340		St. o. bt.	Notter	130	101	98.0	17.6	9.0	Frt.	4		1885	Buffalo, N. Y.	Hartford, Conn.
120672	K. M. B. J.	St. s.	NOTTINGHAM	408	204	128.5	27.3	17.1	Tow	15	735	1894	Camden, N. J.	New York, N. Y.
120306	K. C. P. S.	St. y.	NOURMAHAL	768	522	235.0	29.0	18.5	Yct.	43	1,400	1884	Wilmington, Del.	do.
53194		St. o. bt.	Novelty	106	82	97.0	16.8	7.1	Frt.	3	60	1899	Chicago, Ill.	Chicago, Ill.
120306		St. s.	Novelty	56	33	71.5	17.5	6.8	Tow.	5		1884	North Bend, Oreg.	San Francisco, Cal.
120713		Na. s.	Novelty	11	11	32.5	12.1	6.0	Frt.	1		1896	Friendship, Me.	Rockland, Me.
201465	K. T. M. W.	Ga. y.	Novia	41	39	65.0	17.8	6.0	Yct.	3		1904	Tottenville, N. Y.	New York, N. Y.
120781		Ga. s.	Novics	14	10	39.9	10.6	3.9	Tow.	2		1898	Anacortes, Wash.	Pt. Townsend, Wash.
120458		*St. p.	No Wonder	269	235	125.3	27.8	5.6	Tow.	9		1889	Portland, Oreg.	Portland, Oreg.
120371	K. D. S. Q.	St. y.	Now Then	25	12	78.4	10.1	6.3	Yct.	3		1887	Bristol, R. I.	New York, N. Y.
120577		Ga. s.	Now Then	8	7	33.3	10.6	4.9	Feh.	1		1891	Brooksville, Me.	Mt. Desert Ferry, Me.
120395	K. F. B. P.	St. p.	Noyo	316	229	150.0	33.2	10.5	Frt.	16	300	1887	San Francisco, Cal.	San Francisco, Cal.
120903		St. p.	No. 1	55	35	60.0	22.0	3.4	Pld.	1		1887	Detroit, Mich.	Detroit, Mich.
120675		St. s.	No. 2	65	34	50.2	20.6	5.0	Pld.	4		1891	Washington, D. C.	Washington, D. C.
201588		St. s.	No. 3	18	12	45.3	10.7	6.1	Pol.	3		1904	Bayonne, N. J.	New York, N. Y.
120915		St. p.	No. 4	58	37	65.0	22.8	3.6	Pol.	1		1883	Detroit, Mich.	Detroit, Mich.
201589		St. s.	No. 4	18	12	45.3	10.7	6.1	Pol.	3		1904	Bayonne, N. J.	New York, N. Y.
200869		St. s.	No. 5	18	12	45.3	10.7	6.1	Pol.	3		1904	do.	do.
120654		St. s.	No. 15, M. F. D.	194	132	106.2	26.0	13.7	Frb.	12	750	1903	Chicago, Ill.	Milwaukee, Wis.
120711		St. s.	No. 17, M. F. D.	136	92	99.0	24.4	10.2	Frb.	10	700	1893	Sheboygan, Wis.	do.
203072		St. s.	No. 23, M. F. D.	133	90	100.5	24.7	10.2	Frb.	10	700	1896	Sturgeon Bay, Wis.	do.
204645		Ga. s.	No. 29, M. F. D.	148	91	96.0	25.8	11.6	Frb.	13	700	1906	Mantowoc, Wis.	do.
120399	K. D. S. M.	St. s.	No. 32	22	21	45.0	13.5	3.4	Pas.	3		1907	Rye, N. Y.	Norfolk, Va.
200228		*St. p.	Nulca	3,367	2,465	328.0	44.2	21.2	Pas.	50	2,000	1887	Chester, Pa.	New York, N. Y.
200856	K. T. C. B.	St. s.	Nunivak	681	429	180.0	37.0	7.0	Pas.	11		1898	San Francisco, Cal.	Seattle, Wash.
90111	K. J. N. C.	St. y.	NUSHAGAK	739	478	175.5	34.0	14.5	Pas.	22	700	1904	Alameda, Cal.	San Francisco, Cal.
120996		St. s.	Nushka	37	18	77.2	12.0	6.0	Yct.	8		1891	Boston, Mass.	New York, N. Y.
120125		St. s.	Nuten	22	15	44.4	12.5	4.3	Pas.	2		1901	Astoria, Oreg.	Astoria, Oreg.
120623		St. s.	Nyaok	1,188	955	231.0	33.0	14.7	Pas.	40	1,200	1878	Buffalo, N. Y.	Milwaukee, Wis.
120455		St. s.	Nyaok	117	58	90.0	22.2	9.8	Tow.	6	400	1891	Philadelphia, Pa.	New York, N. Y.
120462		St. s.	Nyanza	12	6	40.0	9.0	3.0	Pas.	4		1888	Geneva, N. Y.	Key West, Fla.
120486	K. H. J. M.	St. y.	Nyatza	2,296	1,870	280.0	41.4	23.4	Frt.	17	950	1890	West Bay City, Mich.	Erie, Pa.
204164		Ga. y.	Nydia	93	63	110.0	16.3	9.4	Yct.	10		1890	Brooklyn, N. Y.	New York, N. Y.
157180	K. D. N. B.	St. y.	Nydia	19	19	47.7	11.0	6.0	Yct.	2		1907	Boston, Mass.	Boston, Mass.
203884		Ga. s.	Nyiked	63	49	82.8	15.0	6.4	Yct.	7		1886	New York, N. Y.	New York, N. Y.
120972		Ga. y.	Nymph	15	10	38.5	12.7	4.3	Tow.	3	30	1906	Key West, Fla.	Key West, Fla.
		Ga. y.	Nymphaea	9	6	33.5	8.5	4.5	Yct.	1		1902	Middletown, Conn.	Philadelphia, Pa.
<b>O.</b>														
3773		*St. p.	O. K.	59	59	116.5	17.1	3.8	Pas.	10		1899	Cincinnati, Ohio	Pembina, N. Dak.
155041		St. s.	O. B. Green	50	28	72.1	16.9	9.1	Tow.	5		1881	Chicago, Ill.	Chicago, Ill.
203378		St. s.	O. B. Tanner	137	91	89.3	17.1	4.2	Frt.	5		1901	Port Byron, N. Y.	Buffalo, N. Y.
155208		St. s.	O. E. Parks	392	289	134.4	27.7	11.0	Frt.	10	400	1891	Saugatuck, Mich.	Chicago, Ill.
155037		St. s.	O. J. True	16	8	43.0	12.5	5.0	Tow.	6		1881	Port Clinton, Ohio	Cleveland, Ohio.
155336	K. N. S. D.	St. s.	O. L. HALENBECK	198	135	103.3	22.0	12.6	Tow.	9	500	1898	Philadelphia, Pa.	New York, N. Y.
122007		St. s.	O. M. Field	29	17	57.0	13.8	6.9	Tow.	3		1882	Muskegon, Mich.	Milwaukee, Wis.
155034		St. s.	O. W. Cheney	46	24	66.0	16.0	9.8	Tow.	5		1881	Buffalo, N. Y.	Duluth, Minn.
155323		St. p.	Oak Island	19	13	63.0	14.3	3.2	Fer.	2		1898	Glenwood, N. Y.	Patchogue, N. Y.
19425		*St. p.	Oakland	628	628	210.0	35.0	0.0	Tow.	35		1872	Pittsburg, Pa.	Pittsburg, Pa.
19447		St. p.	Oakland	672	1,106	265.0	41.6	10.0	Fer.	19	200	1875	Oakland, Cal.	San Francisco, Cal.
202085		Ga. s.	Oakland	140	117	103.0	24.0	7.8	Frt.	10		1905	Marshfield, Oreg.	Pt. Townsend, Wash.
204039		Ga. o. tn.	Oaks Flyer	12	12	78.2	13.8	4.1	Pas.	1		1907	Portland, Oreg.	Portland, Oreg.
155202		St. y.	Oberton	16	11	50.8	10.3	4.0	Yct.	3		1891	South Brooklyn, N. Y.	Bristol, R. I.
200677		*Ga. p.	Obeys Friend	10	10	64.4	15.2	1.3	Frt.	3	7	1903	Rowena, Ky.	Nashville, Tenn.
155420		St. s.	O'Brien Brothers	108	73	81.6	21.8	9.7	Pas.	8	320	1901	Tottenville, N. Y.	New York, N. Y.
155403		St. s.	Occident	10	7	34.9	9.1	3.8	Tow.	1		1901	Astoria, Oreg.	Astoria, Oreg.
19454		Ga. s.	Ocean Bird	11	6	42.0	14.0	4.0	Frt.	1		1876	Hatteras, N. C.	Elizabeth City, N. C.
155161		St. s.	Ocean City	29	16	62.4	16.2	5.0	Pas.	4	30	1887	Pamrapo, N. J.	Bridgeton, N. J.
155356		Ga. s.	Ocean City	14	10	48.0	11.3	3.0	Frt.	2		1899	Pocomoke City, Md.	Somers Point, N. J.
155387		St. s.	Ocean City	33	21	69.9	14.2	0.5	Fer.	3		1900	Greenport, N. Y.	do.
155463		St. s.	OCEAN CITY	665	510	157.0	30.0	13.0	Fer.	6	500	1903	Philadelphia, Pa.	Philadelphia, Pa.
155279		Ga. s.	Ocean King	10	6	40.3	13.6	3.7	Oye.	1		1895	Morgan City, La.	Brashaer, La.

1 Formerly st. y. Helvetia.  
 2 Daring.  
 3 Formerly st. y. Ozhesta.

4 Formerly \*st. p. Burkesville.  
 5 Formerly st. s. Cora Fuller.

† Steel.



## MERCHANT STEAM VESSELS OF THE UNITED STATES—Continued.

Official No.	Signal letters.	Rtg.	Name of vessel.	Gross tonnage.	Net tonnage.	Length.	Breadth.	Depth.	Service.	Crew.	Indicated horsepower.	When built.	Where built.	Home port (where permanent document issues).
						Feet.	Feet.	Feet.						
155183		St. s.	Ocean Queen	15	7	59.5	12.5	5.1	Tow	2		1890	Boston, Mass.	Boston, Mass.
202429		Ga. s.	Ocean Spray	14	10	48.0	10.0	2.4	Pas.	2		1904	Hardin, Ill.	St. Louis, Mo.
155098		St. s.	Ocean View	45	24	61.5	16.5	7.4	Tow	3		1884	Noank, Conn.	Portland, Me.
161737		St. s.	OCEAN VIEW	159	85	123.4	24.0	7.4	Pas.	13	200	1894	Newburgh, N. Y.	Norfolk, Va.
155207		St. p.	Ocean Wave	724	507	180.0	29.0	9.0	Fer.	13	500	1891	Portland, Me.	San Francisco Cal.
200629		Ga. s.	Ocean Wave	8	5	31.0	9.9	2.2	Tow	1	16	1904	Southland, Wash.	Pt. Townsend, Wash.
155040		St. s.	Oceanica	1,490	1,241	262.8	37.2	19.9	Frt.	16	600	1881	West Bay City, Mich.	Niagara Falls, N. Y.
155272		St. s.	Oceanus	39	26	58.9	14.8	5.9	Pas.	2		1895	Rockaway Beach, N. Y.	New York, N. Y.
201600		*St. p.	Ocheesse	82	82	84.2	26.7	6.3	Frt.	13	80	1904	Columbus, Ga.	Apalachicola, Fla.
155310		*St. p.	Ocklahoma	676	565	161.1	33.6	8.3	Tow	12		1897	Portland, Ore.	Portland, Ore.
155182		St. s.	Ockmena	141	87	93.7	18.0	7.2	Tow	9	125	1900	Buffalo, N. Y.	Ogdenburg, N. Y.
203953	K. V. W. P.	St. s.	OCMULGEE	2,667	2,042	300.0	41.0	25.8	Frt.	26	1,200	1907	Quincy, Mass.	Brunswick, Ga.
155321		St. s.	Ocracoke	421	303	151.3	28.4	8.8	Pas.	15	250	1898	Tottenville, N. Y.	New York, N. Y.
155210		*St. p.	Octavia	24	12	55.5	14.9	2.6	Tow	6		1891	Kissimmee, Fla.	Cedar Keys, Fla.
155250		Ga. s.	Odd Fellow	9	8	36.4	13.1	6.0	Fsh.	1		1892	Machias, Me.	Provincetown, Mass.
155412		Ga. s.	Odd Fellow	11	9	45.0	14.2	6.3	Fsh.	2		1901	Eastport, Me.	Eastport, Me.
155438		Ga. y.	Ogarita	25	17	57.8	11.8	5.3	Yct.	1		1902	Beverly, Mass.	Boston, Mass.
203123		St. s.	OGDENSBURG	2,329	1,673	242.0	43.0	26.5	Frt.	20	1,200	1906	Cleveland, Ohio	Buffalo, N. Y.
203770	K. V. S. L.	St. s.	OGEECHEE	2,667	2,039	300.0	41.0	25.8	Frt.	23	1,300	1906	Quincy, Mass.	Brunswick, Ga.
155035		St. s.	Ogemaw	584	325	102.6	30.0	11.4	Pas.	12	430	1881	St. Clair, Mich.	Fort Huron, Mich.
77049		St. s.	Ogontz	65	44	79.8	18.8	8.7	Pas.	6	225	1892	Chicago, Ill.	Grand Haven, Mich.
155368		St. s.	OGONTZ	113	77	84.3	19.0	9.2	Tow	10	325	1899	Philadelphia, Pa.	Philadelphia, Pa.
16376	J. L. V. S.	St. s.	Ohio	3,488	2,072	343.0	43.0	24.9	Pas.	82	2,600	1873	do	Seattle, Wash.
155147		St. p.	Ohio	867	557	174.0	36.6	13.3	Fer.	8		1887	Wilmington, Del.	New York, N. Y.
201583		St. s.	Ohio	10	8	50.4	8.8	3.0	Pas.	2		1904	Cincinnati, Ohio	Cincinnati, Ohio
203175		St. s.	OHIO	308	209	113.0	35.0	10.6	Frt.	7	500	1906	Baltimore, Md.	Baltimore, Md.
203323		*Ga. p.	Ohio Belle	12	12	44.6	11.0	3.0	Pas.	6	32	1906	Jeffersonville, Ind.	Louisville, Ky.
155318		*St. p.	Oil City	718	409	176.1	35.4	5.9	Frt.	34	634	1898	Seattle, Wash.	St. Michael, Alaska.
145746	K. R. M. J.	St. y.	OKADUS	49	33	77.0	14.1	7.3	Yct.	4		1897	Newburgh, N. Y.	Pattburg, N. Y.
10490		*St. p.	Okabumkee	65	32	84.4	21.4	8.3	Pas.	7		1873	Palatka, Fla.	Bath, Me.
203324		Ga. y.	Oka San	22	18	53.0	15.5	5.0	Yct.	2	20	1905	Port Republic, N. J.	Somers Point, N. J.
155129		St. s.	Okoloosa	46	23	65.0	15.4	5.8	Pas.	5		1886	Milton, Fla.	Pensacola, Fla.
155424		St. s.	Old Colony	207	121	86.0	25.4	7.9	Oys.	7	350	1901	Bridgeport, Conn.	New Haven, Conn.
200888	K. T. C. L.	St. p.	Old Colony	741	434	184.2	32.5	11.3	Pas.	22	1,200	1904	Chelsea, Mass.	Boston, Mass.
19350	J. L. K. N.	St. s.	Old Dominion	2,222	1,775	255.5	42.5	20.9	Pas.	35	2,250	1872	Wilmington, Del.	New York, N. Y.
18316		Na. s.	Old Dominion	13	13	41.3	13.9	4.4	Fsh.	2		1870	Bristol, Me.	New Bedford, Mass.
202922		Ga. y.	Old Glory	22	15	56.3	12.3	5.5	Yct.	2		1806	Baltimore, Md.	Baltimore, Md.
155284		St. p.	Old Hickory	481	303	125.0	30.0	4.4	Msc.	11	60	1806	Leavenworth, Ind.	Louisville, Ky.
155122		St. p.	Old Point Comfort	643	480	176.0	31.0	10.0	Pas.	24	824	1886	Wilmington, Del.	Philadelphia, Pa.
155350		*St. p.	Old Rip	78	78	82.8	20.8	3.0	Tow	4		1839	Clifton Terrace, Ill.	Port Lavaca, Tex.
203152		Ga. y.	Old Sport	21	14	58.0	12.0	2.6	Yct.	2	10	1806	Somers Point, N. J.	Somers Point, N. J.
155176		Ga. s.	Oiga	46	43	63.5	20.0	7.0	Whl.	15		1800	Bonola, Cal.	San Francisco, Cal.
155180		St. s.	Oiga	15	7	42.0	12.8	5.2	Fsh.	4	40	1800	San Francisco, Cal.	Do.
155204		Ga. s.	Oiga	14	12	39.7	14.8	4.2	Msc.	1	2	1386	Philadelphia, Pa.	New York, N. Y.
155299		Ga. s.	Oiga	7	7	26.4	12.6	4.2	Fsh.	2		1837	Newport, R. I.	Newport, R. I.
155334		Ga. s.	Oiga	82	65	103.0	25.2	5.1	Frt.	4		1839	Eau Gallie, Fla.	Brownsville, Tex.
155464		Ga. y.	Oiga	35	6	60.0	18.2	4.4	Yct.	3		1303	Bloxi, Miss.	New Orleans, La.
6945		St. s.	Olin J. Stephens	34	17	60.0	16.0	6.6	Tow	8		1870	Philadelphia, Pa.	New York, N. Y.
155218		*St. p.	Olive	91	45	90.0	22.0	4.4	Pas.	7		1831	Mermentau, La.	Brashear, La.
202787		Ga. y.	Olive	15	10	45.2	12.4	4.0	Yct.	2	24	1806	Atlantic City, N. J.	Somers Point, N. J.
155249		Ga. s.	Olive E	9	8	28.0	13.2	5.0	Fsh.	1		1894	New London, Conn.	Newport, R. I.
201062		Na. s.	Olive F. Hutchins.	82	44	75.8	21.9	9.8	Fsh.	11	50	1804	East Boothbay, Me.	Kennebunk, Me.
155306		Ga. s.	Olive May	14	13	40.5	15.0	6.4	Fsh.	3		1877	Waldoboro, Me.	Edgartown, Mass.
155312		*St. p.	Olive King	42	42	91.0	15.0	2.0	Tow	5		1837	Knoxville, Tenn.	Chattanooga, Tenn.
155009		St. s.	Olive C. Williams	57	44	73.0	13.7	5.0	Frt.	8		1879	Saugatuck, Mich.	Key West, Fla.
155453		St. s.	Olive H. Perry	76	76	74.2	17.9	8.0	Fsh.	7		1802	Ashabula, Ohio	Cleveland, Ohio
155138	K. D. Q. R.	St. s.	Olivette	1,678	1,026	274.3	35.2	11.9	Pas.	53	2,250	1387	Philadelphia, Pa.	New Haven, Conn.
203243		Ga. s.	Olliva	6	6	24.8	11.6	3.9	Fsh.	1		1806	Osterville, Mass.	Chatham, Mass.
155404		Ga. y.	Ollanta	13	13	34.7	12.2	4.6	Yct.	1		1801	Stamford, Conn.	New York, N. Y.
155116		Ga. s.	Ollie	18	18	47.0	17.9	3.8	Frt.	1		1835	Bellport, N. Y.	Sag Harbor, N. Y.
155287		St. s.	Ollie	152	95	105.0	26.0	5.3	Fer.	7	248	1806	Jeffersonville, Ind.	New Orleans, La.
155416		St. s.	Ollie Bell	10	7	50.0	9.6	3.5	Pas.	3		1801	St. Paul, Minn.	St. Paul, Minn.
203006		*Ga. p.	Ollie S.	13	13	54.9	11.3	6.8	Frt.	7		1806	Louisville, Ky.	Louisville, Ky.
202735		Ga. y.	Oisca	9	9	56.5	9.2	3.0	Yct.	1		1804	Cincinnati, Ohio	Cincinnati, Ohio
155166		St. s.	Olympia	2,065	1,723	276.5	41.5	12.6	Frt.	16	900	1889	Cleveland, Ohio	Cleveland, Ohio
155286		St. s.	Olympia	116	79	83.9	22.5	9.1	Tow	8		1806	Astoria, N. Y.	New York, N. Y.
155338		Ga. s.	Olympia	5	5	23.4	11.4	3.5	Fsh.	2		1898	Osterville, Mass.	Chatham, Mass.
155339	K. N. S. L.	Ga. s.	Olympia	2,837	1,730	335.0	38.2	19.5	Pas.	72	2,000	1883	Glasgow, Scotland	Seattle, Wash.
203767		Ga. s.	Olympia	14	10	47.7	11.4	2.7	Frt.	3	16	1906	Lake Charles, La.	Brashear, La.

1 Formerly st. s. Vigilant.

2 Formerly st. s. J. F. Yattaw.

3 Formerly st. y. (a) Tide.  
(b) Ardes.4 Formerly st. s. (a) Frank Pidgeon, jr.  
(b) Cornelia.5 Formerly British st. s. (a) Dunbar Castle.  
(b) Olympia.

## MERCHANT STEAM VESSELS OF THE UNITED STATES—Continued.

Official No.	Signal letters.	Rig.	Name of vessel.	Gross tonnage.	Net tonnage.	Length.	Breadth.	Depth.	Service.	Crew.	Indicated horsepower.	When built.	Where built.	Home port (where permanent document issues).
155386		St. a.	Olympio	102	69	85.5	20.5	6.6	Pas.	9	130	1900	Ballard, Wash.	Pt. Townsend, Wash.
155437	K. R. P. T.	St. s.	Olympio	688	454	185.7	38.0	13.4	Pas.	18	750	1901	Hogulam, Wash.	San Francisco, Cal.
141670		*St. p.	Omaha	257	257	150.0	30.0	4.5	Pas.	23		1900	Stillwater, Minn.	St. Louis, Mo.
155146		St. s.	Omaha	1,231	939	215.0	34.1	18.8	Frt.	15	485	1887	Milwaukee, Wis.	Milwaukee, Wis.
155065		St. s.	Omar D. Conger	196	131	92.0	26.0	10.0	Fer.	4	420	1882	Port Huron, Mich.	Port Huron, Mich.
15061		St. s.	Omi.	149	130	116.0	25.0	6.8	Lgt.	6	200	1870	Newburgh, N. Y.	New York, N. Y.
155440	K. V. J. M.	Na. y.	Onawa	17	15	42.3	14.2	6.1	Yot.	2		1902	Bayonne, N. J.	Do.
203130	K. V. L. G.	Ga. y.	Onawa II	121	97	83.8	23.6	4.8	Yot.	3	140	1906	Greenwich, Conn.	Do.
86104	K. H. L. Q.	Ga. y.	Onaway	38	32	66.6	13.0	8.0	Yot.	6		1890	Nyack, N. Y.	Charleston, S. C.
204123		Ga. s.	Onaway	10	10	44.5	12.5	3.4	Fer.	1	15	1903	New York, N. Y.	Providence, R. I.
155372		*St. p.	Ondine	14	14	45.0	12.0	3.0	Msc.	2		1899	Rock Island, Ill.	Evansville, Ind.
155425		*St. p.	Ondine	12	12	50.0	10.0	3.0	Msc.	2		1901	do.	Rock Island, Ill.
19374		St. s.	Onelda	12	6	39.1	11.6	5.8	Tow.	1		1871	Buffalo, N. Y.	Buffalo, N. Y.
26254	K. B. N. D.	St. y.	Onelda	141	71	125.6	20.6	10.0	Yot.	17	500	1883	Chester, Pa.	New York, N. Y.
155282	K. L. W. C.	St. s.	Oneda	1,322	1,060	205.8	39.9	18.6	Frt.	18	550	1885	Leith, Scotland.	Do.
155406		St. s.	Onelda	21	7	54.5	14.5	5.3	Tow.	2		1901	San Francisco, Cal.	San Francisco, Cal.
155086		St. s.	Onekama	33	28	67.4	15.7	5.0	Pas.	3		1883	Portage, Harbor of Refuge, Mich.	Grand Haven, Mich.
155384		*St. p.	Onisbo	632	605	178.1	36.6	6.5	Pas.	23	250	1900	Wood Island, Cal.	San Francisco, Cal.
155048		St. s.	Onoko	2,164	1,933	287.3	38.8	20.7	Frt.	15	900	1882	Cleveland, Ohio.	Cleveland, Ohio.
145917	K. R. M. L.	St. y.	Onondaga	157	119	126.8	17.1	6.6	Yot.	10	300	1902	Greenville, N. Y.	Providence, R. I.
201970	K. T. V. C.	St. s.	ONONDAGA	2,696	2,155	275.9	40.1	19.5	Frt.	28	5,000	1905	Philadelphia, Pa.	New York, N. Y.
155285		Ga. s.	Onora	5	5	30.3	10.6	2.9	Msc.	1		1892	Tiger Bayou, La.	Brashear, La.
202812		St. s.	ONORUS	95	64	72.5	19.1	8.4	Tow.	8	300	1906	Philadelphia, Pa.	Hartford, Conn.
19248		St. s.	Ontario	21	21	56.0	14.0	4.3	Pas.	3		1868	Houston, Tex.	Lake Charles, La.
201189	K. T. G. J.	St. s.	ONTARIO	3,082	1,987	282.2	42.2	15.9	Pas.	40	3,500	1904	Caunden, N. J.	Baltimore, Md.
155322		St. p.	ONTROBA	1,213	771	236.7	35.2	10.1	Pas.	38	1,746	1898	Newburgh, N. Y.	Albany, N. Y.
155255		Ga. s.	On Time	13	12	37.8	14.0	6.2	Fsh.	4		1894	East Boothbay, Me.	Gloucester, Mass.
19457		Ga. s.	Onward	13	12	37.1	13.5	4.1	Fsh.	3		1876	Westerly, R. I.	Stonington, Conn.
19490		*St. p.	Onward	383	337	165.0	33.0	6.6	Pas.	23	262	1877	San Francisco, Cal.	San Francisco, Cal.
100214	J. S. V. T.	Ga. y.	Onward	126	115	105.5	25.3	11.2	Yot.	18		1878	Brooklyn, N. Y.	New York, N. Y.
140933		St. s.	Onward	38	18	60.0	17.2	7.0	Tow.	4		1888	Boston, Mass.	Boston, Mass.
155053		St. s.	Onward	13	6	41.5	11.4	5.3	Tow.	2		1882	Brooklyn, N. Y.	New York, N. Y.
202815		Ga. y.	Onward	24	6	68.6	11.3	4.4	Yot.	1	30	1906	Bascom, Ohio.	Toledo, Ohio.
203871		Ga. s.	Onward	13	9	42.6	9.0	2.7	Pas.	1		1907	Ketchikan, Alaska.	Ketchikan, Alaska.
202009		Ga. s.	Opal	7	5	30.0	9.6	3.0	Tow.	1		1905	Wellington, Wash.	Pt. Townsend, Wash.
202524		Ga. p.	Oquawka	13	13	54.0	14.0	2.4	Fer.	1		1905	Oquawka, Ill.	Burlington, Iowa.
155132		St. p.	ORANGE	1,096	901	218.5	35.4	13.8	Fer.	6	600	1886	Newburgh, N. Y.	New York, N. Y.
155466		St. s.	ORANGE	130	88	80.0	21.6	11.4	Tow.	6	250	1903	Camden, N. J.	Do.
83140		St. y.	Orca	37	17	71.7	11.8	6.6	Yot.	3		1901	South Boston, Mass.	Philadelphia, Pa.
203309		Ga. s.	Orca	7	6	26.7	11.8	3.8	Fsh.	0	8	1906	Osterville, Mass.	Ilyannus, Mass.
155020		St. s.	Orcadia	31	20	46.4	14.6	7.9	Wat.	2		1880	Tottenville, N. Y.	New York, N. Y.
155065		St. s.	Oregon	779	557	197.0	33.0	13.9	Frt.	12	400	1882	West Bay City, Mich.	Chicago, Ill.
155121		St. p.	Oregon	831	640	171.0	36.7	13.4	Fer.	6		1885	Wilmington, Del.	New York, N. Y.
155347		*St. p.	Oregon	39	21	48.4	25.5	3.5	Fer.	2		1899	Arlington, Oreg.	Portland, Oreg.
200949		*St. p.	Oregona	370	281	131.5	26.7	5.0	Pas.	12	500	1904	Portland, Oreg.	Do.
155408	K. Q. S. C.	St. s.	OREGONIAN	5,507	3,651	406.8	51.1	30.3	Frt.	45	5,000	1901	Chester, Pa.	New York, N. Y.
202850		*Ga. p.	Orena L.	10	8	69.3	9.7	2.0	Pas.	1		1906	Creston, W. Va.	Wheeling, W. Va.
155340		Ga. y.	Orian	28	19	49.0	10.0	2.9	Yot.	2		1899	Ponce Park, Fla.	St. Augustine, Fla.
1440		Ga. s.	10 Orient	13	11	38.5	14.2	4.3	Oys.	1		1867	Brooklyn, N. Y.	New York, N. Y.
96338		St. p.	11 Orient	471	331	167.6	25.0	9.2	Pas.	20		1896	Chelsea, Mass.	Sag Harbor, N. Y.
202833		Ga. s.	Orient	13	13	42.3	12.0	4.0	Msc.	1	72	1906	San Pedro, Cal.	San Diego, Cal.
155415	K. Q. Y. L.	St. y.	ORIENTA	89	60	101.6	12.1	10.0	Yot.	10		1901	Elizabeth, N. J.	New York, N. Y.
155317		St. s.	Orinoco	2,226	1,928	295.0	44.0	21.0	Frt.	15	800	1898	West Bay City, Mich.	Duluth, Minn.
155046		St. s.	Oriole	70	10	54.4	13.0	6.4	Tow.	4		1882	Baltimore, Md.	Baltimore, Md.
155052		St. s.	Oriole	16	8	57.0	12.9	3.5	Frt.	4		1882	Berlin, Md.	Perth Amboy, N. J.
155167		Ga. s.	Oriole	11	11	49.6	11.1	6.2	Fsh.	1		1889	Newport, R. I.	Providence, R. I.
155294		St. s.	Oriole	9	6	51.0	9.6	4.1	Pas.	3		1894	Biloxi, Miss.	Mobile, Ala.
200444		*Ga. p.	Oriole	19	19	61.0	22.0	2.6	Fer.	3		1903	Wheeler, S. Dak.	Sioux City, Iowa.
200611		Ga. s.	Oriole	9	5	36.0	10.4	3.9	Msc.	3	10	1904	Newport, R. I.	Newport, R. I.
201749		*St. p.	Oriole	68	59	81.5	17.8	3.9	Pas.	2	75	1905	Sacramento, Cal.	San Francisco, Cal.
116583		St. y.	19 Orion	77	54	96.7	17.0	8.9	Yot.	7		1893	Wyandotte, Mich.	New York, N. Y.
155107		*St. p.	Orion	66	66	110.5	24.0	3.0	Fer.	2		1884	Belle Vernon, Pa.	Wheeling, W. Va.
155401		St. s.	Orion	2,283	1,500	282.6	42.2	18.1	Pas.	17	1,200	1901	Greenbay, Wis.	Milwaukee, Wis.
202863		St. s.	Orion	127	74	96.5	22.2	13.1	Tow.	18	450	1906	South Portland, Me.	Boston, Mass.
19446		St. y.	Orizaba	76	49	94.6	13.4	6.8	Yot.	4		1875	Buffalo, N. Y.	Buffalo, N. Y.
155376		*St. p.	Orono	90	100.0	26.8	6.0	Frt.	5		1900	Carrabelle, Fla.	Apalachicola, Fla.	
155457		*Ga. p.	Orpha	32	32	70.1	16.6	3.0	Tow.	3		1902	Salyersville, Ky.	Cincinnati, Ohio.
155144	K. D. T. N.	St. y.	Orpmoore	22	14	61.0	10.8	4.6	Yot.	3		1887	Brooklyn, N. Y.	New York, N. Y.
155239		St. o. bt.	Orville A. Crandall	122	89	91.0	17.8	9.1	Frt.	3	100	1893	Lockport, N. Y.	New Haven, Conn.
155400		*St. p.	Osage	98	98	100.0	10.8	3.8	Pas.	24		1900	Osage City, Mo.	Vicksburg, Miss.
155344		St. s.	Oscar B.	23	16	55.6	14.5	5.6	Tow.	4		1899	Tacoma, Wash.	Pt. Townsend, Wash.

<sup>1</sup> Formerly \*st. p. Lora.

<sup>2</sup> Formerly st. s. Lime Rock.

<sup>3</sup> Formerly st. y. <sup>a</sup> Gadabout.

<sup>4</sup> Formerly st. y. <sup>b</sup> Spindrift.

<sup>5</sup> Formerly st. y. Utowana.

<sup>6</sup> Formerly British st. s. El Callao.

<sup>7</sup> Formerly st. y. Turbese.

<sup>8</sup> <sup>a</sup> Intrepid.

<sup>9</sup> Formerly sch. y. <sup>b</sup> (British) Intrepid.

<sup>10</sup> <sup>c</sup> Intrepid.

<sup>11</sup> Formerly st. s. Louisa and Alice

<sup>12</sup> Formerly st. y. Monaloo.

<sup>13</sup> Formerly sloop Annie Marshall.

<sup>14</sup> Formerly st. p. Hingham.

<sup>15</sup> Formerly st. y. Sultana.

## MERCHANT STEAM VESSELS OF THE UNITED STATES—Continued.

Official No.	Signal letters.	Rig.	Name of vessel.	Gross tonnage.	Net tonnage.	Length.	Breadth.	Depth.	Service.	Crew.	Indicated horsepower.	When built.	Where built.	Home port (where permanent document issues).
						Feet.	Feet.	Feet.						
155188		*St. p.	Oscar G.	27	25	73.6	21.2	4.0	Tow.	3		1890	Berwick, La.	Braashear, La.
155288		St. s.	Oscar C. Stedman	68	37	73.1	19.0	7.9	Tow.	7		1896	Cleveland, Ohio	Cleveland, Ohio.
155429		St. s.	Oscar F. Keeler	13	9	45.0	12.2	4.5	Pas.	4		1901	Mound City, Ill.	Caliv, Ill.
155304		St. s.	OSCAR G. MURRAY	165	112	100.0	22.0	11.8	Tow.	17	340	1900	Baltimore, Md.	Baltimore, Md.
155185		St. s.	Oscar T. Flint	823	700	218.0	37.0	14.0	Frt.	14	500	1899	St. Clair, Mich.	Duluth, Minn.
155096		St. s.	Osecola	182	95	117.0	29.0	9.0	Tow.	11	750	1894	Newburgh, N. Y.	Albany, N. Y.
155159		St. s.	Osecola	21	14	59.8	13.0	4.5	Fsh.	6		1899	Lakeate, Ohio.	Erie, Pa.
155319	K. N. J. V.	St. y.	Osecola	110	75	119.4	17.9	9.5	Yct.	12		1896	Brooklyn, N. Y.	New York, N. Y.
200740		Ga. s.	Osecola	9	8	31.5	9.4	4.1	Pas.	1		1904	Bridgeton, N. J.	Philadelphia, Pa.
204261		*St. p.	Osecola	52	52	35.7	14.4	3.3	Pas.	5		1907	Lumber City, Ga.	Brunswick, Ga.
155012		St. s.	Osooda	529	345	175.0	32.4	13.3	Frt.	14	500	1878	St. Clair, Mich.	Chicago, Ill.
155222		Ga. s.	Ospray	11	10	37.4	13.2	4.8	Mao.	4		1888	West Creek, N. J.	Newark, N. J.
155058		St. s.	Osprey	57	45	78.4	17.5	6.8	Pas.	4		1882	Myatie Bridge, Conn.	New York, N. Y.
200052		St. y.	Osprey	32	21	90.0	13.2	5.0	Yct.	2		1903	Seattle, Wash.	Pt. Townsend, Wash.
204156	K. W. G. R.	Ga. y.	Osprey II	44	38	70.0	14.0	6.2	Yct.	3		1907	Long Island City, N. Y.	New York, N. Y.
203856	K. V. T. R.	St. s.	OSSARAW	2,667	2,043	300.0	41.0	25.8	Frt.	30	1,200	1907	Quincy, Mass.	Brunswick, Ga.
155414		St. s.	OSSIAN BEDELL	296	192	104.5	28.0	9.6	Pas.	5	312	1901	Buffalo, N. Y.	Buffalo, N. Y.
202201		St. s.	OSSINING	63	43	74.0	18.5	6.0	Pas.	2		1905	Newburgh, N. Y.	New York, N. Y.
155143		St. s.	Ostrea	69	47	68.0	19.9	6.4	Oys.	6		1887	Port Jefferson, N. Y.	Bridgeton, Conn.
155439		St. y.	Oswegatchie	32	22	73.8	13.0	6.4	Yct.	3		1902	Chicago, Ill.	New York, N. Y.
19035		St. p.	Oswego	329	211	212.0	28.0	8.0	Tow.	12	700	1848	Brooklyn, N. Y.	Albany, N. Y.
155090		St. p.	Oswego	1,055	824	193.5	36.0	13.3	Frt.	7	800	1893	Newburgh, N. Y.	New York, N. Y.
155154		St. o. bt.	Oswego	115	62	93.2	17.5	9.0	Frt.	6	60	1881	Phoenix, N. Y.	Buffalo, N. Y.
106257		St. s.	Ottawa	94	84	106.0	20.0	7.8	Pas.	4		1884	Saugatuck, Mich.	Cape Vincent, N. Y.
155288		*St. p.	Ottawa	20	18	49.1	14.0	3.7	Tow.	3		1897	Mobile, Ala.	Mobile, Ala.
202283		*St. p.	Ottawa	77	72	89.0	18.0	5.0	Tow.	5	250	1906	Portland, Oreg.	Portland, Oreg.
155381		St. s.	Otter	18	15	48.4	12.1	5.4	Tow.	3		1900	Cheboygan, Mich.	Grand Haven, Mich.
155304		St. s.	Otto Henry	8	5	40.2	9.4	3.9	Pas.	2		1867	New York, N. Y.	Greenport, N. Y.
155314		*St. p.	Otto Marmet	135	135	128.6	25.7	4.5	Tow.	15		1898	Raymond City, W. Va.	Cincinnati, Ohio.
155273		*St. p.	Ottumwa Belle	81	81	104.0	22.0	4.0	Pas.	10		1896	Canton, Mo.	Burlington, Iowa.
155358		*St. p.	Ouachita	98	98	140.0	32.0	4.0	Pas.	26		1899	Jeffersonville, Ind.	Mobile, Ala.
155270	K. M. F. Q.	St. y.	Ouatoga	19	15	53.8	9.2	4.8	Yct.	3		1895	Nyaek, N. Y.	St. Louis, Mo.
203300		Ga. s.	Our Boat	9	9	42.0	7.0	3.4	Mao.	2		1906	Grafton, Ill.	Evansville, Ind.
155223		St. y.	Outing	19	10	61.0	11.0	4.5	Yct.	3		1862	Bay City, Mich.	Port Huron, Mich.
155233		St. s.	Outing	15	7	60.0	10.5	4.8	Pas.	3		1892	Ogdensburg, N. Y.	Ogdensburg, N. Y.
155467		St. s.	OUTING	8	6	43.0	9.0	4.0	Pas.	2		1903	Geneva, Ohio.	Wheeling, W. Va.
155268		St. s.	OYERBROOK	179	89	104.2	24.4	11.2	Tow.	12	650	1894	Philadelphia, Pa.	Perth Amboy, N. J.
150813		St. p.	OYANA	747	420	200.6	32.0	12.0	Pas.	60	1,250	1899	Wyandotte, Mich.	Detroit, Mich.
130378		St. s.	Owasco	117	58	96.8	21.7	9.6	Tow.	12	400	1887	Perth Amboy, N. J.	New York, N. Y.
203179		Ga. y.	Oweenee	22	19	44.3	12.3	5.5	Yct.	1	75	1906	Groton, Conn.	New Haven, Conn.
155153		St. s.	OWEGO	2,611	1,778	325.7	41.2	14.6	Frt.	20	1,000	1888	Buffalo, N. Y.	Buffalo, N. Y.
155032		St. s.	Owen	43	21	61.5	16.0	8.9	Tow.	4		1881	Detroit, Mich.	Port Huron, Mich.
155276		St. s.	Owen Dillard	16	10	39.0	10.7	3.8	Pas.	2		1895	Tappahannock, Va.	Tappahannock, Va.
155490		St. s.	Owen Rice	16	14	47.0	14.0	3.3	Pld.	5		1903	Erie, Pa.	Erie, Pa.
155373		*St. p.	Owl	32	32	54.0	16.6	3.4	Frt.	4		1899	Soranton, Miss.	Gulfport, Miss.
155378		Ga. s.	Owl	14	7	47.6	12.4	3.8	Oys.	3		1900	Bridgeton, Conn.	New Haven, Conn.
204085		Ga. s.	Owl	11	14	36.0	13.0	3.5	Frt.	1	10	1907	Alexandria Bay, N. Y.	Cape Vincent, N. Y.
202916	K. 7. G. P.	Ga. y.	Owyhee	39	32	60.0	14.2	5.8	Yct.	4		1906	Long Island City, N. Y.	Providence, R. I.
19041		St. s.	Ox	109	74	60.8	30.1	10.0	Frt.	4		1866	Brooklyn, N. Y.	New York, N. Y.
203890		St. s.	Ox	9	7	32.0	10.3	4.8	Tow.	2		1907	Friendship, Me.	Marblehead, Mass.
155331		Ga. s.	Oysterman	14	13	42.0	14.8	4.2	Oys.	3		1896	Patchogue, N. Y.	Norfolk, Va.
204049		Ga. y.	Oyster Transport	29	24	70.2	17.2	4.0	Frt.	2		1907	Greenport, N. Y.	Greenport, N. Y.
205634		Ga. s.	Oyston	15	10	50.0	13.0	4.2	Mao.	4	35	1903	Pocomoke City, Md.	Newport News, Va.
202025		Ga. s.	Ozark	8	8	36.0	8.0	6.8	Pas.	1		1904	St. Joseph, Mich.	Memphis, Tenn.
203727		*Ga. p.	Ozark	14	14	50.5	10.4	3.1	Pas.	3	14	1903	Linn Creek, Mo.	St. Louis, Mo.
<b>P.</b>														
95553		St. s.	P. O'Riorden	62	33	67.0	18.4	8.0	Tow.	2		1979	Communipaw, N. J.	Boston, Mass.
150577		St. s.	P. Rockinger	42	21	61.0	14.0	6.6	Fsh.	6		1892	Sheboygan, Wis.	Milwaukee, Wis.
150748		St. s.	P. B. Luyster	17	9	43.0	12.8	6.2	Tow.	2		1897	Detroit, Mich.	Detroit, Mich.
81198		St. s.	P. B. McNaughton	63	31	73.2	17.2	9.2	Tow.	3		1888	East Saginaw, Mich.	Buffalo, N. Y.
150700		St. s.	P. C. Ronan	29	14	52.0	16.0	5.6	Tow.	4		1895	Albany, N. Y.	Albany, N. Y.
203051		St. s.	P. H. Doyon	28	15	50.5	16.0	6.6	Tow.	2		1906	Portland, Me.	Portland, Me.
150135		St. s.	P. I. Nevius	40	20	60.6	16.7	7.1	Tow.	4		1878	Brooklyn, N. Y.	Newark, N. J.
150860		Ga. s.	P. J. Abler	116	78	97.2	24.9	5.9	Pas.	3		1900	Seattle, Wash.	Nome, Alaska.
150490		St. s.	P. J. Ralph	964	658	211.4	37.0	14.0	Frt.	13	685	1899	Marine City, Mich.	Chicago, Ill.
202040		St. s.	P. J. Thistlewood	233	151	107.3	24.4	7.1	Pas.	9	220	1905	Milford, Del.	Cedar Keys, Fla.
203387	K. V. N. R.	St. s.	P. J. T. Co. No. 7	197	134	101.1	25.0	12.0	Tow.	9		1896	Noank, Conn.	New York, N. Y.
150918		*St. p.	P. M. Pfeil	116	74	115.0	24.0	4.5	Tow.	13		1891	Brownville, Pa.	Pittsburg, Pa.
203346		St. s.	P. P. MILLER	3,845	2,858	354.0	48.0	28.0	Pas.	17	1,300	1893	Cleveland, Ohio	Buffalo, N. Y.
120206		St. s.	P. W. Arthur	21	14	50.4	13.2	5.6	Fsh.	6		1875	Milwaukee, Wis.	Marquette, Mich.
201177	K. T. G. M.	St. s.	P. R. R. No. 4	121	82	75.0	21.1	10.4	Tow.	10	500	1904	Philadelphia, Pa.	Philadelphia, Pa.

\* Formerly st. s. A. B. Taylor.  
 † Formerly st. p. Pennsylvania.  
 ‡ Formerly st. s. Nannie Lamberton.

‡ Formerly st. s. a Hattie M. Spraker.  
 † Formerly st. s. b N. Y. Cent. Ltg. Co. No. 6.  
 ‡ Formerly st. s. c New York Central No. 6.

‡ Formerly st. s. W. S. Carlin.  
 † Formerly st. s. Fred Engel.  
 ‡ Steel.

## MERCHANT STEAM VESSELS OF THE UNITED STATES—Continued.

Official No.	Signal letters.	Rtg.	Name of vessel.	Gross tonnage.	Net tonnage.	Length.	Breadth.	Depth.	Service.	Crew.	Indicated horsepower.	When built.	Where built.	Home port (where permanent document issues).
208181	K. V. L. J.	St. a.	† P. R. R. No. 5	186	126	Feet. 92.0	Feet. 34.0	Feet. 11.8	Tow.	8	600	1906	Sparrows Point, Md.	New York, N. Y.
200898		St. a.	† P. R. R. No. 7	223	145	92.0	22.0	12.1	Tow.	9	600	1904	Richmond, Va.	Do.
200897		St. a.	† P. R. R. No. 9	223	145	92.0	22.0	12.1	Tow.	9	600	1904	do.	Do.
208305	K. V. M. O.	St. a.	† P. R. R. No. 10	186	126	92.0	34.0	11.8	Tow.	8	1,700	1906	Sparrows Point, Md.	Do.
208304	K. V. M. F.	St. a.	† P. R. R. No. 14	186	126	92.0	34.0	11.8	Tow.	8	600	1906	do.	Do.
208302	K. T. D. M.	St. a.	† P. R. R. No. 32	201	137	98.0	24.0	12.0	Tow.	9	650	1904	do.	Do.
206180		St. a.	† P. R. R. No. 153	547	372	108.8	32.1	14.7	Frt.	2	300	1906	do.	Do.
204002		G. a. s.	P. & B. No. 2	14	12	48.0	14.5	4.0	Fsh.	2		1907	Greensport, N. Y.	Providence, R. I.
115047		St. s.	Pacific	33	22	58.5	7.5	7.6	Tow.	5		1872	Philadelphia, Pa.	Philadelphia, Pa.
200096		St. a.	Pacific	33	25	65.0	15.6	3.5	Tow.	4		1876	Buffalo, N. Y.	Duluth, Minn.
150182		St. p.	Pacific	457	457	222.8	35.8	6.1	Fer.	14	1,151	1878	Metropolis, Ill.	St. Louis, Mo.
150482		St. s.	Pacific	63	31	75.0	20.6	8.2	Tow.	6	100	1890	Benicia, Cal.	San Francisco, Cal.
200494		St. a.	Pacific	474	322	140.0	34.0	12.3	Drq.	0	1,000	1903	Tacoma, Wash.	Camden, N. J.
2007717		G. a. s.	Pacific	26	17	54.3	12.3	3.1	Pas.	3	50	1906	Coppermount, Alaska	Kotchikan, Alaska.
150642		St. p.	Pacific No. 2	570	416	178.0	32.0	5.0	Tow.	35		1893	Pittsburg, Pa.	Pittsburg, Pa.
204096	K. W. B. P.	St. s.	PACKERTON	490	292	100.2	30.4	11.4	Frt.	7		1907	Port Richmond, N. Y.	New York, N. Y.
150696		St. s.	PADDY MILES	33	16	52.5	14.1	8.0	Tow.	5		1891	Buffalo, N. Y.	Buffalo, N. Y.
150690		N. a. s.	Palaces	12	8	44.0	12.0	4.9	Tow.	3	200	1899	Cramer Hill, N. J.	Seaford, Del.
203222	K. V. W. B.	G. a. y.	Paladin	27	22	61.5	15.0	4.5	Yct.	5	30	1906	St. Augustine, Fla.	St. Augustine, Fla.
208198	K. V. M. R.	G. a. y.	Palatine	63	54	66.0	20.0	8.6	Yct.	3	25	1906	Osterville, Mass.	St. Louis, Mo.
96672		St. s.	Palas	80	40	78.5	19.0	9.4	Pas.	6		1882	Wilmington, Del.	Boston, Mass.
106340		St. c. bt.	† Pallister	34	17	67.8	15.0	6.2	Tow.	4		1873	Toledo, Ohio	Toledo, Ohio.
200124		G. a. y.	Palin	33	30	51.6	14.2	5.4	Yct.	1		1906	Boston, Mass.	Boston, Mass.
150617		St. s.	Palin Beach	17	11	61.4	12.5	4.2	Pas.	8		1895	South Portland, Me.	Key West, Fla.
20147	H. P. T. W.	St. y.	Palmer	124	107	100.0	23.0	10.9	Yct.	14	75	1865	Philadelphia, Pa.	New York, N. Y.
150780		G. a. y.	Palmetto	19	13	39.5	18.3	5.7	Yct.	1		1897	East Boston, Mass.	Sandusky, Ohio.
201113	K. T. F. V.	G. a. y.	PALMETTO	23	17	60.2	12.5	3.0	Yct.	2		1903	New York, N. Y.	New York, N. Y.
150650		St. s.	Palmyra	110	65	81.7	20.5	9.6	Tow.	4	350	1891	Elizabeth, N. J.	Do.
150641		St. p.	Paloma	185	112	102.0	21.6	5.4	Tow.	11		1902	Portland, Ore.	Portland, Ore.
100615		St. s.	Palos	11	7	57.6	8.7	4.4	Fer.	2		1896	Bristol, R. I.	Detroit, Mich.
86611		St. s.	† Pamlico	40	28	71.0	16.0	6.0	Frt.	6		1880	Norfolk, Va.	New York, N. Y.
208278		St. s.	Pamlico	14	10	50.0	10.7	2.1	Pas.	2		1906	Belhaven, N. C.	Newbern, N. C.
150745		St. s.	Panama	14	7	40.0	10.6	4.2	Pas.	4		1897	Chester, Fla.	Fernandina, Fla.
76729		St. s.	† Panama	2,044	1,696	275.0	41.6	20.4	Frt.	16	1,000	1898	Trenton, Mich.	Duluth, Minn.
96485	K. N. T. V.	St. s.	PANAMA	5,667	4,198	360.0	50.0	19.9	Pas.	65	5,000	1898	Philadelphia, Pa.	New York, N. Y.
150069		St. s.	PANAY	3,811	2,778	356.0	50.0	24.0	Pas.	16		1902	Chicago, Ill.	Cleveland, Ohio.
150466		St. s.	Pandora	33	6	42.0	5.5	5.6	Tow.	4		1889	Ogdensburg, N. Y.	Ogdensburg, N. Y.
150608		St. s.	Pansy	10	10	33.6	11.6	3.8	Oys.	2		1890	Patchogue, N. Y.	New Haven, Conn.
150648		St. s.	Pansy	14	10	68.0	12.0	5.0	Pas.	4		1899	Berwick, La.	Brashear, La.
201738		G. a. p.	Pansy	16	10	59.0	15.3	3.3	Tow.	5		1906	New Orleans, La.	New Orleans, La.
150497		St. s.	Panther	1,634	1,140	247.6	35.8	22.2	Frt.	17	600	1890	West Bay City, Mich.	Chicago, Ill.
200673		G. a. s.	Panther	9	6	36.0	9.7	3.2	Frt.	1		1904	Astoria, Ore.	Pt. Townsend, Wash.
204141		G. a. s.	Panther	9	9	55.8	11.8	3.8	Pas.	1		1907	Bolivar, Tex.	Galveston, Tex.
150772	K. M. L. J.	St. s.	PAOLI	330	224	125.4	26.0	14.7	Tow.	13		1895	Philadelphia, Pa.	Port Amboy, N. J.
150710		G. a. s.	† Paoli	5	5	24.2	11.3	3.4	Fsh.	1		1896	Monument Beach, Mass.	Ilyannis, Mass.
150631		St. y.	Papoose	24	12	70.5	10.3	6.0	Yct.	2		1893	Bath, Me.	New York, N. Y.
201207		G. a. s.	Papoose	7	6	47.0	10.0	3.3	Frt.	1		1908	Crisfield, Md.	Crisfield, Md.
150797		St. c. bt.	Paragon	142	115	91.5	17.5	9.6	Frt.	4		1898	Buffalo, N. Y.	New York, N. Y.
150880	K. Q. L. B.	St. s.	PARAGUAY	2,201	1,323	242.0	42.0	26.5	Frt.	20	1,250	1900	Lorain, Ohio	Philadelphia, Pa.
150323		St. p.	† Park Bluff	96	96	107.3	22.7	3.5	Tow.	4		1884	Rook Island, Ill.	Rook Island, Ill.
85803		St. s.	† Park City	197	197	127.3	28.0	4.8	Pas.	28		1883	Brownsville, Pa.	Evansville Ind.
150774		St. s.	Park City	391	208	143.5	28.0	9.9	Pas.	7		1898	Port Jefferson, N. Y.	Bridgeport, Conn.
150478		St. s.	PARKS FOSTER	1,729	1,475	262.0	39.0	19.2	Pas.	17	750	1899	Cleveland, Ohio	Chicago, Ill.
150196		St. s.	Parole	34	22	56.0	13.6	6.0	Tow.	3		1890	Baltimore, Md.	Norfolk, Va.
150676		G. a. s.	Parole	5	5	25.1	12.0	3.7	Fsh.	0		1882	Newport, R. I.	Newport, R. I.
150694	K. S. J. O.	St. y.	† Parthenia	141	96	114.0	17.8	8.8	Yct.	13	225	1903	Bristol, R. I.	Boston, Mass.
203638		G. a. s.	Parthia	13	8	45.0	11.0	4.9	Pas.	1		1906	Wilmington, Wash.	Pt. Townsend, Wash.
150406	K. D. V. H.	St. s.	† Parthian	2,082	1,405	267.8	35.0	16.5	Pas.	31	1,500	1887	Wilmington, Del.	Baltimore, Md.
150410	K. D. V. S.	St. s.	† Pasadena	300	235	141.0	31.1	10.4	Frt.	12	190	1887	San Francisco, Cal.	San Francisco, Cal.
201208		St. s.	Pascagoula	65	35	73.6	18.9	7.9	Pas.	8	200	1904	Pascagoula, Miss.	Gulfport, Miss.
150424		St. s.	† Pascal P. Pratt	1,927	1,642	272.4	40.5	21.5	Pas.	16	700	1888	Cleveland, Ohio	Cleveland, Ohio.
75120		St. p.	† Passaic	755	576	170.0	34.7	12.6	Fer.	6	650	1869	New York, N. Y.	New York, N. Y.
200364		St. s.	Passaic	41	28	56.5	15.6	7.0	Tow.	3	150	1903	Newark, N. J.	Newark, N. J.
150340		St. s.	Passaic Queen	11	8	52.6	10.4	4.0	Pas.	2		1884	do.	Do.
150006		St. j.	† Passport	94	64	100.3	22.6	6.8	Pas.	7		1874	Northport, N. Y.	Brunswick, Ga.
150232		St. y.	Pastime	49	29	94.2	16.3	6.7	Yct.	7		1881	Brooklyn, N. Y.	Detroit, Mich.
150678		St. p.	Pastime	9	9	58.0	9.0	2.3	Pas.	4		1900	Pittsburg, Pa.	Pittsburg, Pa.
150909		St. y.	Pastime	24	17	55.0	9.9	3.8	Yct.	2		1898	Oshkosh, Wis.	Milwaukee, Wis.
150923		G. a. s.	Pastime	16	16	44.5	8.0	3.0	Pas.	2		1899	Winona, Minn.	La Crosse, Wis.
200068		G. a. s.	Pastime	5	5	36.4	7.1	2.9	Pas.	1		1903	Keltsburg, Ill.	Burlington, Iowa.
201168		G. a. s.	Pastime	14	8	47.4	14.3	2.1	Pas.	4	20	1904	Jacksonville, Fla.	Tampa, Fla.

† Formerly st. s.

† a Sallie.  
 † b I. W. Durham.  
 † c Henry C. Winship.  
 † d Francis H. Jackson.  
 † e Fred. B. Dalzell.

† Formerly st. s. A. Andrews, Jr.  
 † Formerly st. y. Item.  
 † Formerly st. s. George W. Roper.  
 † Formerly st. s. John Craig.  
 † Formerly st. s. Havana.

† Formerly catboat N. M. Dyer.  
 † Formerly st. p. Gayoso.  
 † Formerly st. p. James Flisk, Jr.  
 † Steel.  
 † Composite.

## MERCHANT STEAM VESSELS OF THE UNITED STATES—Continued.

Official No.	Signal letters.	Rig.	Name of vessel.	Gross tonnage.	Net tonnage.	Length.	Breadth.	Depth.	Service.	Crew.	Indicated horsepower.	When built.	Where built.	Home port (where permanent document issues).	
150942		St. s.	Pat.....	16	10	Feet. 60.0	Feet. 12.0	Feet. 4.8	Pas.	4	.....	1902	Mobile, Ala.	Mobile, Ala.	
20437		St. s.	Patapasco.....	11	6	46.0	12.0	6.1	Tow.	4	.....	1872	Baltimore, Md.	Baltimore, Md.	
150874		Ga. s.	Patent.....	11	10	34.5	13.5	6.2	Mec.	1	.....	1900	Brooklyn, N. Y.	New York, N. Y.	
12770		St. s.	Pathfinder.....	38	19	69.0	15.7	8.5	Tow.	3	.....	1863	Chicago, Ill.	Duluth, Minn.	
150598		St. s.	PATHFINDER.....	2,424	1,761	340.0	42.0	25.0	Pas.	20	1,500	1892	Superior, Wis.	Cleveland, Ohio.	
150730		St. s.	PATHFINDER.....	159	111	133.0	18.3	10.2	Yct.	12	1,000	1896	Racine, Wis.	Chicago, Ill.	
150773		*St. p.	Pathfinder.....	62	62	85.0	20.0	3.6	Tow.	5	.....	1898	Clinton, Iowa.	Bath, Me.	
150925	K. R. J. G.	St. s.	PATHFINDER.....	2,792	1,800	310.5	44.9	22.0	Frt.	28	1,500	1901	Wilmington, Del.	New York, N. Y.	
150921	K. R. G. W.	St. s.	PATIENCE.....	292	198	122.3	23.0	14.0	Tow.	12	500	1901	Camden, N. J.	Providence, R. I.	
204252		Ga. s.	Patience.....	22	16	44.0	14.5	6.5	Pas.	2	28	1907	West Mystic, Conn.	New York, N. Y.	
204220		Ga. y.	Patricia.....	21	17	60.1	11.0	5.0	Yct.	0	.....	1907	New York, N. Y.	Providence, R. I.	
106856		St. s.	*Patrick McGuire.....	70	35	67.6	19.5	8.9	Tow.	7	.....	1892	Perth Amboy, N. J.	Providence, R. I.	
150652		St. s.	PATROL.....	235	117	135.3	23.0	10.1	Pol.	13	550	1894	Sparrows Point, Md.	Do.	
203293		*Ga. p.	*Paterson.....	14	14	56.0	16.0	2.6	Fer.	2	8	1906	Carthage, Tenn.	Nashville, Tenn.	
200756		Ga. s.	Paul.....	6	5	42.2	11.2	3.3	Pas.	2	.....	1904	Rock Hall, Md.	Baltimore, Md.	
203696		Ga. s.	Paul.....	12	11	38.6	10.0	3.8	Fsh.	3	.....	1906	Mantoloking, Wis.	Milwaukee, Wis.	
200272	K. S. Q. M.	St. s.	Paul Jones.....	945	545	189.3	39.3	20.1	Tow.	19	1,600	1903	New London, Conn.	New London, Conn.	
204023		*St. p.	Paul L.....	147	92	123.0	24.8	6.0	Pas.	7	150	1907	Oak Knob, Wis.	Milwaukee, Wis.	
150958		St. s.	Paul Le Roux.....	44	30	72.0	17.4	7.6	Tow.	3	.....	1902	Albany, N. Y.	Albany, N. Y.	
150801		Ga. s.	Paul Raymond.....	12	10	47.8	13.0	3.0	Oys.	1	.....	1898	Freeport, N. Y.	Patchogue, N. Y.	
200685		Ga. s.	Paul Revere.....	13	10	39.6	13.0	6.0	Fsh.	2	.....	1904	Bremen, Me.	Vinal Haven, Me.	
85812		Ga. s.	Pauline.....	10	10	45.6	16.4	2.4	Pas.	2	.....	1883	St. Augustine, Fla.	St. Augustine, Fla.	
150289		St. s.	Pauline.....	21	14	45.9	10.4	3.5	Tow.	5	.....	1893	Detroit, Mich.	Mobile, Ala.	
150467		St. s.	Pauline.....	71	35	78.9	18.4	6.8	Pas.	4	27	1899	Salisbury, Mass.	New York, N. Y.	
150914		St. p.	Pauline.....	22	16	42.6	10.5	2.6	Mec.	2	.....	1901	Broad Ripple, Ind.	Evansville, Ind.	
151001		Ga. s.	Pauline.....	5	5	28.0	12.0	3.3	Mec.	1	.....	1898	Shrewsbury, N. J.	New York, N. Y.	
202457		St. s.	Pauline.....	12	12	52.0	12.5	5.0	Pas.	5	.....	1905	Petersburg, Ky.	Cincinnati, Ohio.	
150610		St. s.	Pauline Hieklor.....	37	18	55.3	16.6	7.5	Tow.	3	.....	1892	Buffalo, N. Y.	Detroit, Mich.	
150263		St. p.	Pawnpeck.....	820	627	190.0	35.2	12.8	Fer.	7	450	1882	Newburgh, N. Y.	New York, N. Y.	
150377		Ga. s.	Pausch Bros.....	14	11	45.5	13.7	4.6	Oys.	4	.....	1900	Stratford, Conn.	Bridgeport, Conn.	
150607		*St. p.	Pawonia.....	132	132	120.0	26.0	4.0	Tow.	17	252	1892	Madison, Ind.	Evansville, Ind.	
150455		St. s.	Pawnee.....	639	475	174.0	32.6	13.2	Frt.	13	897	1888	Marine City, Mich.	Port Huron, Mich.	
150727		Ga. y.	Pawnee.....	20	19	44.3	13.9	7.0	Yct.	3	.....	1896	City Island, N. Y.	New York, N. Y.	
150871		Ga. s.	Pawnee.....	6	6	28.0	10.5	3.2	Pas.	0	.....	1899	Brooklyn, N. Y.	Stamford, Conn.	
203925	K. V. W. J.	St. s.	PAWNEE.....	1,907	1,382	250.5	40.0	25.0	Frt.	22	1,200	1907	Wilmington, Del.	New York, N. Y.	
150857		Ga. s.	Peach.....	5	5	24.2	11.0	3.3	Fsh.	1	.....	1900	Osterville, Mass.	Hyannis, Mass.	
150341		St. p.	Pearl.....	75	53	62.4	14.5	3.4	Pas.	5	.....	1884	Seattle, Wash.	Pt. Townsend, Wash.	
150409		Ga. s.	Pearl.....	5	5	22.5	11.9	3.8	Fsh.	2	.....	1887	Noank, Conn.	Stonington, Conn.	
150480		St. s.	Pearl.....	48	24	69.0	17.7	7.9	Tow.	4	.....	1889	South Brooklyn, N. Y.	New York, N. Y.	
150514		Ga. s.	Pearl.....	7	7	32.5	12.9	3.0	Pas.	1	.....	1891	Bay Center, Wash.	Pt. Townsend, Wash.	
150363		Ga. s.	Pearl.....	23	21	56.6	19.2	5.4	Oys.	2	.....	1891	Whitmarsh Island, Ga.	Savannah, Ga.	
150681		St. s.	Pearl.....	8	7	42.0	8.0	3.0	Tow.	3	.....	1891	Peoria, Ill.	Peoria, Ill.	
150762		St. s.	Pearl.....	10	8	44.7	10.2	3.6	Tow.	3	.....	1897	Portland, Oreg.	Portland, Oreg.	
150835		Ga. s.	Pearl.....	16	16	40.6	15.0	6.0	Fsh.	3	.....	1899	Gloucester, Mass.	Provincetown, Mass.	
203571		Ga. s.	Pearl.....	7	5	31.0	9.4	2.3	Pas.	1	10	.....	1899	Atlantic City, N. J.	Somers Point, N. J.
201436		*Ga. p.	Pearl.....	14	14	55.0	11.5	7.0	Pas.	3	.....	1904	Louisville, Ky.	Louisville, Ky.	
201954		Ga. s.	Pearl.....	13	9	40.0	13.0	3.5	Oys.	2	.....	1903	Coseob, Conn.	Bridgeport, Conn.	
202828		Ga. s.	Pearl.....	7	7	32.5	9.0	2.2	Mec.	1	8	1906	Atlantic, N. C.	Beaufort, N. C.	
203601		*Ga. p.	Pearl.....	11	8	62.3	11.3	2.0	Pas.	2	.....	1906	Monteith Landing, W. Va.	Wheeling, W. Va.	
203913		Ga. s.	Pearl B.....	8	8	38.0	7.0	3.0	Pas.	1	.....	1904	Andalusia, Ill.	Rock Island, Ill.	
203526		*Ga. p.	Pearl No. 2.....	6	6	33.9	7.0	2.5	Pas.	1	10	1906	Smithland, Ky.	Paducah, Ky.	
150715		Ga. s.	Pearlo.....	5	5	23.3	11.0	3.5	Fsh.	1	.....	1896	Osterville, Mass.	Chatham, Mass.	
150632		St. s.	Pearlie May.....	77	57	78.0	17.5	4.3	Frt.	5	.....	1893	Vanceboro, N. C.	Newbern, N. C.	
150546		St. s.	Pearlington.....	30	15	54.0	17.4	5.3	Pas.	3	.....	1891	Pearlington, Miss.	Gulport, Miss.	
150160		St. s.	Peconic.....	163	103	124.4	18.5	11.3	Fsh.	23	.....	1879	Kennebunk, Mo.	Greenport, N. Y.	
203961		Ga. s.	Peconic.....	14	12	59.0	16.0	2.0	Frt.	2	.....	1907	Greenport, N. Y.	Do.	
150985		St. s.	Pedro Costa.....	51	32	72.0	18.0	7.3	Fsh.	10	90	1903	San Francisco, Cal.	San Francisco, Cal.	
150401		St. s.	Peekskill.....	190	142	110.2	24.5	6.9	Pas.	8	325	1889	Grassy Point, N. Y.	New York, N. Y.	
20412		St. p.	Peerless.....	298	186	149.0	32.6	8.6	Fer.	6	400	1872	Wilmington, Del.	Camden, N. J.	
20470		St. s.	Peerless.....	1,199	912	211.0	39.9	12.5	Pas.	60	700	1872	Cleveland, Ohio.	Chicago, Ill.	
150077		St. c. b. t.	Peerless.....	69	73	100.0	17.5	7.0	Frt.	3	.....	1876	Chicago, Ill.	Do.	
150371	K. D. J. T.	St. y.	Peerless.....	227	113	146.7	22.0	11.9	Yct.	13	1,000	1886	Philadelphia, Pa.	New York, N. Y.	
150377		St. s.	Peerless.....	89	44	82.7	19.0	9.2	Tow.	7	.....	1886	Camden, N. J.	Plattsburg, N. Y.	
150637		St. s.	Peerless.....	76	50	76.4	18.6	9.5	Tow.	3	.....	1893	Sandusky, Ohio.	Buffalo, N. Y.	
150655		*St. p.	Peerless.....	60	60	96.6	21.4	3.5	Pas.	8	.....	1894	Hermann, Mo.	Vicksburg, Miss.	
150841		St. s.	Peerless.....	102	69	85.4	21.2	9.7	Tow.	7	300	1899	Baltimore, Md.	Baltimore, Md.	
150927		St. s.	Peerless.....	57	39	71.8	17.2	5.2	Fsh.	3	.....	1901	Houghton, Wash.	Juneau, Alaska.	
200404		*St. p.	Peerless.....	50	50	100.0	20.0	4.0	Pas.	12	50	1903	Morgantown, Ky.	St. Augustine, Fla.	
200616		Ga. s.	Peerless.....	45	25	65.3	22.4	4.7	Oys.	4	.....	1904	Handsboro, Miss.	Gulport, Miss.	
200802		St. s.	Peerloss.....	22	11	50.7	12.7	5.0	Pas.	2	35	.....	1904	Eureka, Cal.	Eureka, Cal.
201333		*Ga. p.	Peerloss.....	21	13	50.0	15.0	9.9	Pas.	5	.....	1904	Newport, Ark.	Memphis, Tenn.	
150214	J. V. H. K.	St. p.	Pegasus.....	847	579	211.6	32.0	10.6	Pas.	19	850	1881	Philadelphia, Pa.	New York, N. Y.	
150808		Ga. s.	Peggy.....	7	7	28.2	12.6	4.0	Mec.	0	.....	1899	Bath, Me.	Newport, R. I.	

1 Formerly st. s. J. A. Crawford.  
2 Formerly st. s. Andrew J. White.

3 Formerly ga. s. G. W. Corbett.  
4 Formerly st. s. a Pearl.  
5 Formerly st. s. b S. O. Co. No. 10.

† Abandoned June 30, 1907.



## MERCHANT STEAM VESSELS OF THE UNITED STATES—Continued.

Official No.	Signal letters.	Rig.	Name of vessel.	Gross tonnage.	Net tonnage.	Length.	Breadth.	Depth.	Service.	Crew.	Indicated horsepower.	When built.	Where built.	Home port (where permanent document issues).
						Feet.	Feet.	Feet.						
203899	K. W. B. L.	St. s.	Pajepco	142	79	102.0	24.2	12.3	Tow.	11		1907	South Portland, Me.	Bath, Me.
150532		Ga. y.	Pelham	9	9	42.0	12.2	2.8	Yct.	3		1900	Smyrna, N. C.	Key West, Fla.
203249		St. s.	Pelham	46	31	58.0	14.3	6.1	Pas.	4		1906	Croton, N. Y.	New York, N. Y.
200005		Ga. s.	Pelican	11	9	34.8	14.0	2.4	Oya.	1				New York, N. Y.
150979		St. p.	PELICAN	1,079	1,079	303.0	53.0	7.3	Fer.	20		1902	Dubuque, Iowa	Vicksburg, Miss.
150916		St. s.	Pelican	60	33	87.4	16.5	4.8	Pas.	8		1892	New Orleans, La.	Gulfport, Miss.
200074		Ga. s.	Pelican	9	6	36.8	9.9	3.3	Pas.	1	20	1904	Marblehead, Mass.	Marblehead, Mass.
141270		St. s.	PEMAQUID	409	225	132.5	28.0	9.8	Pas.	15	700	1893	Philadelphia, Pa.	Portland, Me.
203295		St. s.	Penataquit	24	21	64.3	14.3	4.6	Pas.	2		1906	Bayshore, N. Y.	Patchogue, N. Y.
150768		St. s.	PENCOLD	119	81	88.2	19.0	10.0	Tow.	10	350	1897	Philadelphia, Pa.	Philadelphia, Pa.
202955		St. s.	PENDENNIS WHITE	4,382	3,205	416.0	50.0	28.0	Pas.	20	1,400	1906	Cleveland, Ohio	Cleveland, Ohio
150682		St. y.	Penelope	54	35	74.0	13.7	8.9	Yct.	5		1892	St. Clair, Mich.	Port Huron, Mich.
180870	K. P. S. V.	St. s.	Penelope	23	15	45.0	14.2	5.8	Yct.	4		1900	Fall River, Mass.	New York, N. Y.
150110		St. p.	Pengula	60	60	80.0	16.6	3.4	Tow.	10		1877	Burlington, Iowa	Evansville, Ind.
180000	K. Q. V. D.	St. s.	PENLLYN	137	93	88.3	20.6	9.6	Tow.	10	500	1901	Philadelphia, Pa.	Philadelphia, Pa.
200053		St. s.	PENN	445	289	198.0	23.5	12.0	Pas.	27	2,000	1903	Wilmington, Del.	Do.
20428	J. M. Q. L.	St. s.	Pennsylvania	3,343	2,567	343.0	43.0	24.9	Pas.	85	1,400	1873	Philadelphia, Pa.	Pt. Townsend, Wash
20489		St. p.	Pennsylvania	430	296	136.7	29.4	8.9	Fer.	8	346	1874	Wilmington, Del.	Camden, N. J.
77158		St. s.	Pennsylvania	76	38	75.0	18.0	9.1	Tow.	5		1894	Philadelphia, Pa.	Philadelphia, Pa.
150021		St. s.	Pennsylvania	91	45	98.2	20.0	9.2	Tow.	4		1874	Camden, N. J.	New York, N. Y.
150849		St. s.	PENNSYLVANIA	1,352	857	244.3	40.0	14.8	Pas.	38	3,300	1900	Chester, Pa.	Philadelphia, Pa.
150235	J. W. D. L.	St. p.	PENOBSCOT	1,414	1,244	255.0	38.0	13.0	Pas.	65	1,200	1882	Boston, Mass.	Bath, Me.
150705		St. s.	PENOBSCOT	4,077	3,530	454.0	44.5	22.5	Pas.	20	1,150	1895	West Bay City, Mich.	Duluth, Minn.
262674		Ga. s.	Penobscot	15	5	49.0	9.2	4.5	Frt.	2		1905	Pulpit Harbor, Me.	Tampa, Fla.
150664		St. s.	Penosauken	11	11	40.0	13.0	4.0	Tow.	1		1894	Philadelphia, Pa.	Philadelphia, Pa.
150686		St. s.	Penosauken	837	617	192.8	35.6	14.3	Pas.	14	750	1894	Grand Haven, Mich.	Grand Haven, Mich.
202830	K. V. G. T.	St. s.	PERQUONOCK	2,930	1,986	275.7	45.1	16.7	Frt.	21	5,000	1906	Chester, Pa.	Now London, Conn.
24440	H. S. B. D.	St. s.	Pequot	1,300	946	219.0	35.0	16.0	Frt.	37	900	1864	New York, N. Y.	Do.
150913		Ga. p.	Peroy L.	14	13	51.0	11.4	3.0	Pas.	1		1901	Evansville, Ind.	Evansville, Ind.
150297		St. s.	Peroy V.	37	21	62.5	15.3	5.8	Pas.	4		1883	Bath, Me.	Ellsworth, Me.
91422		St. p.	Peroy Swain	115	116	129.8	19.7	3.5	Pas.	10		1882	Reads Landing, Minn.	La Crosse, Wis.
200077		St. s.	Perolta	209	131	102.8	21.0	7.6	Pas.	8		1903	Seattle, Wash.	Pt. Townsend, Wash.
150714	K. M. P. W.	St. y.	PEREGRINE	246	78	136.0	23.1	13.5	Yct.	16	483	1890	Bath, Me.	Boston, Mass.
150740		St. s.	PERE MARQUETTE	2,443	1,634	337.1	46.0	17.0	Pas.	26	2,500	1896	West Bay City, Mich.	Grand Haven, Mich.
120677		St. s.	Pere Marquette 3	924	678	190.0	32.8	12.4	Pas.	22	600	1887	Gibraltar, Mich.	Chicago, Ill.
120719		St. s.	Pere Marquette 4	941	690	186.6	34.5	12.4	Pas.	23	600	1888	Detroit, Mich.	Do.
120612		St. s.	Pere Marquette 5	1,722	1,296	226.0	38.0	24.2	Pas.	24	1,350	1890	West Bay City, Mich.	Milwaukee, Wis.
92006		St. s.	Pere Marquette 6	371	303	130.9	28.8	17.5	Pas.	20	240	1888	Manitowoc, Wis.	Chicago, Ill.
200611		St. s.	PERE MARQUETTE 14	2,531	1,655	327.6	52.1	21.0	Fer.	13	1,900	1904	Wyandotte, Mich.	Detroit, Mich.
116695		St. s.	Pere Marquette 16	1,938	1,317	282.6	53.0	19.4	Frt.	31	1,250	1895	Toledo, Ohio	Grand Haven, Mich.
150906		St. s.	PERE MARQUETTE 17	2,775	1,685	338.0	56.0	19.5	Pas.	26	2,500	1901	Cleveland, Ohio	Do.
150972		St. s.	PERE MARQUETTE 18	2,909	1,722	338.0	56.0	19.5	Pas.	40	3,000	1902	do.	Do.
200459		St. s.	PERE MARQUETTE 19	2,628	1,648	338.0	56.0	19.5	Pas.	36	2,280	1903	do.	Do.
200531		St. s.	PERE MARQUETTE 20	2,628	1,495	338.0	56.0	19.5	Pas.	36	2,300	1903	do.	Do.
150609		St. s.	Perfection	70	42	80.0	20.5	8.0	Tow.	7		1892	West Bay City, Mich.	Chicago, Ill.
150944		Na. s.	Perhaps	13	9	35.4	10.0	4.4	Msc.	1		1899	West Superior, Wis.	Duluth, Minn.
150643		St. p.	Peri	71	64	102.0	25.5	4.0	Pas.	5		1893	Berwick, La.	Brashear, La.
150568		St. p.	Perquimans	15	8	54.0	10.0	2.6	Fsh.	3		1891	Hertford, N. C.	Elizabeth City, N. C.
20172		St. s.	Perry	107	53	99.4	21.9	5.0	Tow.	5	375	1863	Philadelphia, Pa.	Bath, Me.
200377		St. s.	PERRY G. WALKER	4,470	3,143	410.0	50.3	24.0	Pas.	22	1,200	1903	Chicago, Ill.	Cleveland, Ohio
201615		St. p.	Perryville	77	77	100.5	27.0	3.9	Fer.	4		1904	Jeffersonville, Ind.	St. Louis, Mo.
150213	J. V. G. W.	St. d.	Perseus	847	579	211.6	32.0	10.6	Pas.	19	850	1881	Philadelphia, Pa.	New York, N. Y.
150908		Ga. s.	Perseverance	12	12	31.4	15.1	5.0	Fsh.	1		1902	Provincetown, Mass.	Provincetown, Mass.
200932		Ga. s.	Perseverance	6	6	31.8	10.1	3.8	Fsh.	0		1903	Weymouth, Mass.	Boston, Mass.
145320	J. W. N. G.	St. s.	PERETA	2,677	1,990	290.0	40.7	15.8	Pas.	45	1,800	1882	Chester, Pa.	Baltimore, Md.
180595	K. L. J. D.	St. s.	PERU	3,528	2,539	390.0	45.9	27.6	Pas.	107	2,600	1892	San Francisco, Cal.	New York, N. Y.
150933		St. p.	Peruna	65	59	91.0	16.6	3.0	Frt.	8		1901	Lockport, La.	New Orleans, La.
54218		St. s.	Peshigo	817	590	203.4	34.8	12.2	Frt.	12	650	1899	Trenton, Mich.	Marquette, Mich.
150753		St. s.	Pet	21	10	51.6	13.2	4.0	Fsh.	4		1897	East Providence, R. I.	Gloucester, Mass.
201599	Ga. p.	St. s.	Pet	13	13	65.0	18.5	3.4	Pas.	0		1904	Argenta, Ark.	Memphis, Tenn.
202194		Ga. s.	Pete Glass	19	6	38.4	11.5	3.3	Tow.	0		1905	Ballard, Wash.	Pt. Townsend, Wash.
150368		St. s.	Peter Coates	32	20	61.5	15.2	6.8	Fsh.	2		1896	Grand Haven, Mich.	Sandusky, Ohio
203898		St. s.	Peter Reles	95	59	76.0	22.0	11.0	Tow.	9	450	1906	Sturgeon Bay, Wis.	Milwaukee, Wis.
150133		St. s.	Peter Smith	161	109	118.0	18.0	9.0	Tow.	9	350	1863	Renfrew, Scotland	Marquette, Mich.
202368		St. s.	PETER WHITE	6,184	4,931	504.0	54.2	31.0	Frt.	21	1,700	1905	Ecorse, Mich.	Cleveland, Ohio
150122		St. s.	Peter B. Bradley	81	40	78.0	17.8	8.5	Pas.	5		1877	Boston, Mass.	Boston, Mass.
204030		St. s.	Peter O. Struvon	197	100	121.8	22.0	9.5	Fsh.	28		1907	Pocomoke City, Md.	Tappahannock, Va.
150588		St. s.	Peter D. Hershey	14	7	42.2	12.3	6.2	Tow.	2		1892	Buffalo, N. Y.	Buffalo, N. Y.
13434		St. s.	Peter L. Colon	39	26	56.0	15.0	6.9	Tow.	4		1865	Chester, Pa.	New York, N. Y.
150404		St. s.	Peter W. French	48	24	72.0	16.5	7.6	Pas.	5		1887	Boston, Mass.	Boston, Mass.
203677		St. s.	PETER A. B. WIDNER	7,053	5,444	580.0	58.0	27.4	Pas.	24	1,800	1906	Chicago, Ill.	Duluth, Minn.

1 Formerly st. s. Long Island.

2 Formerly st. s. John E. Mehrer.

3 Formerly st. s. Thetia.

4 Formerly st. p. Minnie.

5 Formerly st. s. F. and P. M. No. 3.

6 Formerly st. s. F. and P. M. No. 4.

7 Formerly st. s. F. and P. M. No. 5.

8 Formerly st. s. Mark B. Covell.

9 Formerly st. s. (a) Shenango No. 2.

10 Formerly st. s. (b) Muskegon.

11 Formerly (a) st. s. Perry.

12 Formerly (b) U. S. Q. M. D. Perry.

13 Formerly st. s. Tallahassee.

14 (a) British st. s. Little Ada.

15 Formerly (b) Confederate st. s. Little Ada.

16 (c) U. S.-Eng. st. s. Ada.

17 Formerly st. s. Jacob Sinex.



## MERCHANT STEAM VESSELS OF THE UNITED STATES—Continued.

Official No.	Signal letters.	Rig.	Name of vessel.	Gross tonnage.	Net tonnage.	Length.	Breadth.	Depth.	Service.	Crew.	Indicated horsepower.	When built.	Where built.	Home port (where permanent document issued).
						Feet.	Feet.	Feet.						
76392		St. s.	Peters	634	561	182.8	32.0	13.3	Frt.	11	750	1893	Milwaukee, Wis.	Chicago, Ill.
150828		*St. p.	Peters Lee	463	334	200.0	38.0	5.0	Pas.	40		1899	Jeffersonville, Ind.	Memphis, Tenn.
150425		St. s.	Petoskey	770	544	171.3	30.4	12.2	Pas.	23	450	1898	Manitowoc, Wis.	Chicago, Ill.
150592		St. s.	Petrel	40	24	83.3	17.0	5.0	Pas.	6		1892	Bullocks Cove, R. I.	Baltimore, Md.
150696		St. s.	Petrel	34	23	52.0	14.5	6.2	Tow.	6		1905	Au Sable, Mich.	Buffalo, N. Y.
150724		St. s.	Petrel	27	15	49.5	13.0	6.1	Fah.	6		1896	Boston, Mass.	Nantucket, Mass.
150909		St. s.	Petrel	22	18	53.5	12.4	6.0	Tow.	4		1899	New Whateam, Wash.	Pt. Townsend, Wash.
150851		Ga. s.	Petrel	13	8	43.5	13.5	4.2	Oys.	2		1900	Bridgeport, Conn.	Bridgeport, Conn.
150943		St. s.	Petrel	13	8	37.0	9.2	4.5	Tow.	2		1902	Portland, Ore.	Portland, Ore.
202979		Ga. s.	Petrel	7	6	25.6	11.7	3.8	Fah.	1		1906	Osterville, Mass.	Chatham, Mass.
203318		Ga. y.	Petrel	33	32	56.0	15.3	7.5	Yct.	2		1906	Detroit, Mich.	Detroit, Mich.
203380		Ga. s.	Petrel	9	6	31.4	10.4	3.3	Pas.	1		1900	Tacoma, Wash.	Tacoma, Wash.
150894		Ga. s.	Petrolia	14	9	53.6	11.2	4.7	Pas.	3		1900	Baltimore, Md.	Baltimore, Md.
150634		Ga. s.	Petrolia No. 2	14	10	54.0	11.2	4.7	Pas.	3	30	1902	do.	Do.
145517	K.G.W.S.	St. y.	Phantasy	52	35	85.5	13.9	6.4	Yct.	7		1889	New York, N. Y.	New York, N. Y.
150373		Ga. s.	Phantom	12	11	40.2	14.5	4.3	Pas.	2		1888	Noank, Conn.	Do.
150414		Ga. s.	Phantom	56	27	64.0	15.8	7.4	Pas.	4		1887	Freeport, Me.	Eastport, Me.
150377		St. y.	Phantom	10	7	34.3	9.0	4.7	Yct.	2		1896	Camden, N. J.	Philadelphia, Pa.
150055		Ga. y.	Phebe	25	24	42.9	15.5	6.8	Fah.	3		1876	Noank, Conn.	Stonington, Conn.
150606		Ga. s.	Phebe Cochran	10	9	33.8	14.0	3.4	Oys.	2		1892	Patchogue, N. Y.	Patchogue, N. Y.
81048		St. s.	Phenix	1,294	1,035	240.1	38.0	17.6	Frt.	13	600	1884	West Bay City, Mich.	Chicago, Ill.
150221		St. s.	Phenix	85	53	57.0	22.0	7.0	Pas.	5		1881	Brooklyn, N. Y.	Newark, N. J.
150750		*St. p.	Phil Scheckel	99	99	111.5	24.8	4.2	Tow.	6		1897	Wabasha, Minn.	St. Augustine, Fla.
150462		St. s.	PHIL SHERIDAN	35	17	58.4	14.4	7.5	Tow.	2		1889	Buffalo, N. Y.	Buffalo, N. Y.
203228		St. s.	Phil J. Miller	27	18	50.0	14.8	6.0	Tow.	2		1906	New Baltimore, N. Y.	Albany, N. Y.
80983		St. s.	Philadelphia	87	43	53.2	19.0	8.1	Tow.	10		1883	Philadelphia, Pa.	Philadelphia, Pa.
150246		St. s.	Philadelphia	189	133	112.0	22.2	7.0	Pas.	8	300	1882	Athens, N. Y.	Boston, Mass.
150344	K.C.W.D.	St. s.	Philadelphia	2,528	1,900	300.0	35.0	20.6	Pas.	56	1,300	1885	Philadelphia, Pa.	Wilmington, Del.
150416		St. s.	Philadelphia	40	20	60.0	16.0	7.0	Tow.	4		1887	Milford, Del.	Philadelphia, Pa.
150617	K.L.P.C.	St. s.	PHILADELPHIA	10,796	4,577	517.0	63.3	22.0	Pas.	378	20,000	1889	Clydebank, Scotland	New York, N. Y.
150729		St. p.	PHILADELPHIA	703	521	156.0	30.0	13.0	Fer.	8	450	1896	Wilmington, Del.	Camden, N. J.
150606		St. s.	PHILADELPHIA	1,306	888	191.0	46.1	15.2	Fer.	14	1,800	1899	Chester, Pa.	New York, N. Y.
150334		St. s.	Philetus Sawyer	449	308	152.0	31.6	9.6	Frt.	14	280	1884	Greenbay, Wis.	Chicago, Ill.
161008		St. s.	Philip	75	51	65.00	22.8	5.8	Frt.	5	30	1903	Gloucester, Mass.	Gloucester, Mass.
150245		St. s.	Phillip Hoffman	28	14	61.6	14.0	5.9	Tow.	4		1882	Roundout, N. Y.	New York, N. Y.
201928		St. s.	PHILIP MUNCH	5,865	4,471	490.0	52.0	30.0	Pas.	21	4,400	1905	Lorain, Ohio	Cleveland, Ohio.
150459		St. s.	Phillip D. Armour	1,990	1,452	264.0	40.6	21.0	Frt.	18	750	1899	Detroit, Mich.	Erte, Pa.
150896		St. s.	Phillip F. Kelley	137	93	96.3	22.3	10.5	Fah.	7	190	1901	Tacoma, Wash.	Seattle, Wash.
200169		St. s.	Phillip G. Schaefer	29	20	64.4	14.3	5.0	Fah.	5		1903	Buffalo, N. Y.	Cleveland, Ohio.
150285		St. s.	Phillips Eaton	19	9	49.9	12.6	5.7	Tow.	2		1883	Bath, Me.	Mt. Desert Ferry, Me.
201191		*Ga. p.	Phillips Wheatley	15	15	52.0	14.0	2.2	Mec.	5	25	1904	Vicksburg, Miss.	Vicksburg, Miss.
150627		St. y.	Philomena	39	19	73.7	14.0	6.4	Yct.	4		1893	Boston, Mass.	Portland, Me.
150827		Na. y.	Philopona	11	11	41.5	8.6	6.6	Yct.	2		1899	Marblehead, Mass.	Marblehead, Mass.
116261		St. s.	Phoebe	9	5	35.0	8.2	3.6	Pas.	1		1889	Buffalo, N. Y.	Buffalo, N. Y.
200739		Ga. s.	Phoebe	7	6	30.0	6.7	2.7	Tow.	1		1901	Elizabeth, N. J.	Chattanooga, Tenn.
150441		*St. p.	Phoenix	73	36	85.0	19.0	7.0	Frt.	4		1888	Fairhaven, Cal.	San Francisco, Cal.
150775		St. s.	Phoenix	118	80	85.9	22.1	10.5	Tow.	8	375	1896	Tomkins Cove, N. Y.	New York, N. Y.
150629	K.R.L.F.	St. s.	Phoenix	258	180	126.5	30.5	10.0	Pas.	13	240	1902	Alameda, Cal.	San Francisco, Cal.
150651		Ga. s.	Phoenix	13	11	36.4	12.6	4.1	Pas.	2		1902	Garrison, N. Y.	New York, N. Y.
150695		*St. p.	Phoenix	90	44	66.0	17.4	4.6	Pas.	8	75	1903	Cleveland, Fla.	Savannah, Ga.
203990		Ga. s.	Phoenix	14	9	41.7	12.8	4.1	Pas.	1		1907	Houquiam, Wash.	Pt. Townsend, Wash.
150669		*St. p.	Phyllis	30	13	60.3	14.3	3.5	Frt.	4		1902	New Orleans, La.	Brashear, La.
201471	K.T.L.H.	Ga. y.	Physalia	23	20	48.3	15.9	5.5	Yct.	3		1904	East Boothbay, Me.	Washington, D. C.
150043		St. s.	Picayune	22	22	50.3	14.0	6.4	Tow.	7		1875	New Orleans, La.	New Orleans, La.
201617		St. s.	PICAYUNE	19	13	55.6	11.3	5.4	Pas.	8		1903	do.	Do.
107333		St. s.	Pickwick	81	40	79.0	16.9	6.8	Tow.	8		1898	Norfolk, Va.	Baltimore, Md.
92403		St. s.	Piedmont	90	49	83.6	20.5	9.1	Pas.	6		1892	Baltimore, Md.	Norfolk, Va.
150313		St. p.	Piedmont	1,854	1,160	257.1	39.5	15.6	Fer.	23	257	1893	Oakland, Cal.	San Francisco, Cal.
150807	K.N.W.J.	St. s.	Piedmont	391	214	141.0	27.0	15.4	Tow.	15	750	1899	Baltimore, Md.	Baltimore, Md.
150527		Ga. s.	Pierce Simpson	88	83	80.5	24.0	5.5	Frt.	6		1891	Milford, Del.	Galveston, Tex.
150226		St. s.	Pierre C. Van Wyck	120	77	96.0	27.6	7.0	Frt.	7		1881	Athens, N. Y.	Stamford, Conn.
150477		St. p.	PiERRERONT	1,095	873	196.0	37.4	14.1	Fer.	7	540	1889	Newburgh, N. Y.	New York, N. Y.
150596		Ga. s.	Pigeon	12	10	46.4	14.0	4.7	Frt.	1		1890	Greenport, N. Y.	Hyannis, Mass.
150998		Ga. s.	Pike	13	9	49.0	10.5	4.0	Frt.	1		1903	Burton, Wash.	Seattle, Wash.
20097		Ga. s.	Pike County	43	29	81.0	19.5	4.0	Mec.	2		1851	Corte Madera, Cal.	San Francisco, Cal.
150280	K.B.D.V.	St. p.	Pilgrim	3,483	2,512	372.0	50.0	15.6	Pas.	184	5,300	1882	Chester, Pa.	Fall River, Mass.
150524		St. s.	Pilgrim	261	209	113.7	26.0	7.9	Pas.	9		1891	Buffalo, N. Y.	Portland, Me.
150531		Ga. s.	Pilgrim	10	9	36.5	11.8	4.2	Pas.	1		1888	Bergen Point, N. J.	New York, N. Y.
150680	K.M.B.R.	St. y.	PILGRIM	98	58	104.3	23.0	6.7	Yct.	6		1893	Wilmington, Del.	Boston, Mass.
150778		*St. p.	Pilgrim	718	409	176.1	35.4	5.9	Pas.	25		1898	Seattle, Wash.	St. Michael, Alaska.
201721		St. s.	Pilgrim	9	6	41.3	10.5	3.2	Tow.	2	17	1905	Everett, Wash.	Pt. Townsend, Wash.
201791		Ga. s.	Pilgrim	8	5	33.0	9.0	3.2	Fah.	1	10	1905	Seattle, Wash.	Seattle, Wash.
150539		St. s.	Pilgr	120	60	84.2	20.8	10.1	Tow.	8	300	1891	Philadelphia, Pa.	Philadelphia, Pa.

1 Formerly st. s. Jim Sheriffs.

2 Formerly st. y. Trophy.

3 Formerly st. s. Waldo A. Avery.

4 Formerly st. s. W. H. Jackson.

5 Formerly (a) Br. st. s. City of Paris.

6 Formerly (b) st. s. Paris.

7 Formerly st. y. Sport.

8 Formerly st. s. Alert.

9 Formerly st. s. Mary E. Woodall.

## MERCHANT STEAM VESSELS OF THE UNITED STATES—Continued.

Official No.	Signal letters.	Rig.	Name of vessel.	Gross tonnage.	Net tonnage.	Length.	Breadth.	Depth.	Service.	Crew.	Indicated horsepower.	When built.	Where built.	Home port (where permanent document issues).
150698		Ga. s.	Pilot.	30	22	58.0	13.0	8.0	Pit.	3		1901	Tampa, Fla.	Tampa, Fla.
150685		Ga. y.	Pilot.	22	15	61.8	10.0	6.0	Yct.	1		1901	Detroit, Mich.	Marquette, Mich.
150648	K. R. Q. V.	St. s.	Pilot.	163	131	115.1	23.6	13.3	Pas.	12	120	1880	Wilmington, Del.	Baltimore, Md.
150678		St. s.	Pilot.	32	21	58.8	11.6	3.0	Tow.	3		1902	Everett, Wash.	Pt. Townsend, Wash.
151008		Ga. s.	Pilot.	35	9	50.8	15.3	5.8	Pit.	5		1903	Boranton, Miss.	Gulfport, Miss.
200206		St. s.	Pilot.	35	24	59.0	13.2	5.8	Tow.	3		1903	Hoquiam, Wash.	Pt. Townsend, Wash.
200287		St. s.	Pilot.	68	45	82.5	20.6	9.5	Pas.	4		1903	San Francisco Cal.	San Francisco Cal.
200671		Ga. s.	Pilot.	14	10	49.2	11.8	3.8	Pas.	1		1904	Astoria, Oreg.	Astoria, Oreg.
202621	K. V. G. S.	St. s.	Pilot.	226	166	136.0	22.8	13.0	Pit.	8		1871	Buffalo, N. Y.	Pensacola, Fla.
202867		Ga. s.	Pilot.	9	6	33.6	8.8	3.4	Mso.	1		1906	Port Townsend, Wash.	Pt. Townsend, Wash.
150645		St. p.	Pilot Boy.	288	187	134.4	25.5	7.6	Pas.	16		1885	Charleston, S. C.	Beaufort, S. C.
150716		St. s.	Pilot Boy.	25	17	50.0	14.2	6.1	Tow.	3		1896	Bordentown, N. J.	Philadelphia, Pa.
3149		St. p.	Pine Beach.	291	185	135.6	25.5	7.5	Pas.	14	300	1881	Athens, N. Y.	Norfolk, Va.
150686		St. s.	Pine Lake.	388	274	137.3	28.1	10.9	Frt.	13	350	1895	Charlevoix, Mich.	Grand Haven, Mich.
202924		Ga. s.	Pine Land.	68	49	68.0	15.0	5.2	Pas.	3		1906	Marblehead, Mass.	New Orleans, La.
150651		St. s.	Pioneers Point.	63	34	67.2	16.5	7.4	Pas.	10		1891	Philadelphia, Pa.	Norfolk, Va.
150687		St. s.	Pinola.	25	13	56.0	13.3	4.9	Tow.	6		1894	Cleveland, Ohio.	Cleveland, Ohio.
150491		St. s.	Pinta.	8	6	43.6	8.7	3.0	Tow.	3		1890	Louisiana, Mo.	St. Louis, Mo.
11998		St. s.	Pioneer.	44	22	48.0	13.5	3.6	Oys.	3		1899	Easthaven, Conn.	New Haven, Conn.
19016		St. s.	Pioneer.	329	269	137.0	28.2	7.5	Frt.	7	205	1865	Brooklyn, N. Y.	Newark, N. J.
19091		Ga. s.	Pioneer.	64	27	92.0	31.0	5.2	Tow.	2		1864	Portsmouth, N. H.	Boston, Mass.
140677		St. s.	Pioneer.	36	25	61.6	15.9	4.5	Tow.	4		1883	Northport, N. Y.	Camden, N. J.
150132		St. s.	Pioneer.	160	80	107.0	21.0	13.0	Tow.	10	265	1878	Philadelphia, Pa.	Seattle, Wash.
150652		Ga. s.	Pioneer.	43	41	57.0	21.0	4.6	Frt.	5		1895	Marcus Hook, Pa.	Philadelphia, Pa.
150649		St. s.	Pioneer.	45	22	53.0	16.3	6.4	Pas.	3		1901	Berkeley, Va.	Norfolk, Va.
150689		St. s.	PIONEER.	1,123	774	226.5	35.2	14.2	Pas.	18	1,155	1892	Detroit, Mich.	Marquette, Mich.
150676		Ga. s.	Pioneer.	7	5	30.0	12.9	2.9	Mso.	3		1888	Patchogue, N. Y.	Patchogue, N. Y.
150732	K. N. B. J.	St. y.	PIONEER.	287	266	115.5	30.0	5.9	Yct.	11	300	1897	Newburgh, N. Y.	New York, N. Y.
150904		Ga. s.	Pioneer.	19	13	47.2	18.8	4.5	Frt.	5		1901	Cambridge, Md.	Baltimore, Md.
200009		St. s.	Pioneer.	13	9	38.6	10.8	3.6	Fsh.	1		1904	Cheboygan, Mich.	Grand Haven, Mich.
201740		St. s.	Pioneer.	105	113	102.1	25.5	9.2	Pas.	7	70	1902	Gesestmunde, Germany.	Honolulu, Hawaii.
200265		Ga. y.	Pioneer.	7	6	29.5	7.8	4.8	Yct.	12		1906	Brooklyn, N. Y.	New York, N. Y.
208100		Ga. s.	Pioneer.	12	8	45.9	9.9	2.9	Pas.	1		1906	Tacoma, Wash.	Seattle, Wash.
208111		Ga. s.	Pioneer.	12	8	40.3	9.0	2.8	Pas.	1	20	1906	Ketchikan, Alaska.	Ketchikan, Alaska.
20888		Ga. s.	Piper.	7	5	42.0	12.0	3.4	Mso.	1	12	1904	Accomac, Va.	Cape Charles, Va.
150651		*Ga. p.	Pirate.	8	7	44.8	10.0	2.0	Pas.	1		1902	Steubenville, Ohio.	Wheeling, W. Va.
150653		St. s.	PLACATAQUI.	90	49	78.0	20.3	9.6	Pas.	5		1891	Boston, Mass.	Portsmouth, N. H.
150741		St. s.	PITTSBURG.	1,273	865	206.0	46.0	15.2	Fer.	14	2,000	1896	Philadelphia, Pa.	New York, N. Y.
150822		Ga. s.	Pittsburg.	23	14	52.0	18.4	3.0	Fsh.	6		1901	Atlantic City, N. J.	Somers Point, N. J.
116425		*St. p.	Pittsburg.	711	711	210.0	37.6	6.2	Tow.	32	1,447	1891	Madison, Ind.	Pittsburg, Pa.
150823		*St. p.	Pittsburg.	145	88	112.0	24.0	4.0	Drq.	11		1891	Pittsburg, Pa.	Do.
19910		St. s.	Pittston.	94	58	108.0	30.0	6.0	Tow.	8		1852	New York, N. Y.	Albany, N. Y.
204982	K. W. O. D.	Ga. y.	PLACFIELD.	16	14	49.0	9.5	4.2	Yct.	2		1902	Jersey City, N. J.	New York, N. Y.
200679		St. s.	PLAINFIELD.	1,225	822	200.3	43.4	15.8	Fer.	8		1904	Elizabeth, N. J.	Do.
125232		Ga. y.	Planet.	82	60	77.4	21.7	7.7	Yct.	8		1874	Ialip, N. Y.	Do.
200072		St. s.	PLANET.	24	12	55.0	14.0	6.8	Fsh.	5	30	1903	Buffalo, N. Y.	Erie, Pa.
150101		St. p.	Planter.	499	359	155.0	32.8	9.1	Pas.	9	625	1876	Charleston, S. C.	Charleston, S. C.
20336		St. p.	Pleasant Valley.	400	302	169.5	26.8	8.6	Fer.	16	900	1870	Keyport, N. J.	Camden, N. J.
150670		St. s.	Pleasure.	499	293	129.0	51.0	12.0	Fer.	10	1,600	1894	West Bay City, Mich.	Detroit, Mich.
150495		St. p.	Pleasure Bay.	378	262	159.8	25.5	7.0	Pas.	13	440	1890	Upper Nyack, N. Y.	Mobile, Ala.
150723		St. p.	Pleasure Beach.	55	48	60.6	29.6	6.4	Fer.	2		1896	Noank, Conn.	Bridgeport, Conn.
150856	K. P. S. L.	St. s.	PLIADAE.	3,783	2,932	331.5	47.0	25.0	Frt.	29	1,500	1900	Sparrows Point, Md.	Boston, Mass.
200235	K. V. M. L.	St. s.	Pliny Flak.	156	106	85.9	27.0	10.6	Frt.	9	50	1908	Tomkins Cove, N. Y.	New York, N. Y.
150391		St. s.	Plow Boy.	65	57	77.7	21.0	7.0	Pas.	7	40	1887	West Bay City, Mich.	Marquette, Mich.
150746		*Ga. p.	Plucky Boy.	14	13	50.0	16.0	2.0	Mso.	2		1895	New Iberia, La.	Brashear, La.
20487		St. s.	Plymouth.	54	27	70.0	17.2	0.7	Tow.	4		1874	Bath, Me.	Portland, Me.
150315		St. s.	Plymouth.	273	210	135.0	22.0	7.5	Pas.	11		1883	Norfolk, Va.	New York, N. Y.
150602	K. H. Q. S.	St. p.	Plymouth.	3,770	2,280	352.0	50.4	18.8	Pas.	94	5,600	1890	Chester, Pa.	Fall River, Mass.
150604		St. s.	Plymouth.	373	186	126.2	26.2	15.2	Tow.	15	675	1892	Philadelphia, Pa.	New York, N. Y.
150326		St. s.	Pocahontas.	177	94	118.0	26.4	9.3	Tow.	10	750	1884	Newburgh, N. Y.	Albany, N. Y.
150281		Ga. s.	Pocahontas.	13	9	39.1	14.2	3.6	Fsh.	3		1883	Key West, Fla.	Key West, Fla.
150379		Ga. s.	Pocahontas.	10	9	42.2	14.0	4.1	Mso.	1		1876	City Island, N. Y.	New York, N. Y.
150454		St. s.	Pocahontas.	94	47	82.7	19.6	9.4	Pas.	6		1888	Camden, N. J.	Norfolk, Va.
150828		St. p.	POCAHONTAS.	814	541	185.0	33.0	11.0	Pas.	27		1863	Wilmington, Del.	Richmond, Va.
150671		Ga. s.	Pocahontas.	14	13	45.0	14.5	4.0	Fsh.	1		1902	Boston, Mass.	Boston, Mass.
204042		Ga. s.	Pocahontas.	13	11	39.0	10.8	3.8	Pas.	2		1907	Norfolk, Va.	Norfolk, Va.
204266		*St. p.	Pocahontas.	35	35	75.0	22.3	3.4	Tow.	9	68	1907	Poplar Bluff, Mo.	Memphis, Tenn.
100767		St. s.	Pocomoke.	139	84	115.0	18.5	8.5	Fsh.	18	60	1902	Pocomoke City, Md.	Tappahannock, Va.
150516		St. p.	Pocomoke.	656	492	170.0	33.0	9.6	Pas.	32	350	1891	Wilmington, Del.	Baltimore, Md.
203766	K. V. S. J.	St. s.	POCOMOKE.	293	199	125.0	25.0	12.8	Pas.	14	500	1906	Camden, N. J.	Philadelphia, Pa.
150726		St. y.	Pohatocong.	6	6	43.9	9.8	3.4	Yct.	3		1896	Tuckerton, N. J.	Somers Point, N. J.
150402		Ga. s.	Point Arena.	223	171	115.0	30.0	9.0	Pas.	15	150	1887	San Francisco, Cal.	San Francisco, Cal.
150611		Ga. s.	Point O' Woods.	27	23	52.2	14.8	4.3	Fer.	2		1899	Patchogue, N. Y.	Patchogue, N. Y.
201945		St. s.	POINT O' Woods II.	45	32	83.0	16.0	3.6	Fer.	2		1905	Bayshore, N. Y.	Do.
150653		St. s.	POKANOKET.	319	254	151.2	29.0	8.0	Pas.	17		1894	Brooklyn, N. Y.	Petersburg, Va.

1 Formerly st. s. (a) U. S. R. C. Alexander Hamilton.  
 (b) Hamilton.  
 2 Formerly st. p. Belle Horton.

3 Formerly st. s. H. A. Stevens.  
 4 Formerly st. s. Lizzie E. Woodend.  
 5 Formerly \*st. p. S. H. H. Clark.

6 Formerly sch. y. Comet.  
 7 Formerly st. s. Phoebe.  
 8 Formerly ga. s. International.

## MERCHANT STEAM VESSELS OF THE UNITED STATES—Continued.

Official No.	Signal letters.	Rig.	Name of vessel.	Gross tonnage.	Net tonnage.	Length.	Breadth.	Depth.	Service.	Crew.	Indicated horsepower.	When built.	Where built.	Home port (where permanent document issued).
150420		St. s.	Polar Bear	57	28	67.9	18.2	6.4	Tow.	2		1888	Astoria, Oreg.	San Francisco, Cal.
127005		St. s.	Pollux	86	43	70.0	19.5	9.0	Pas.	4		1893	Philadelphia, Pa.	New York, N. Y.
150200		St. c. bt.	Pollux	118	97	95.6	17.8	8.3	Frt.	3	80	1880	Tonawanda, N. Y.	Buffalo, N. Y.
150712		Ga. y.	Polly	23	21	54.0	16.0	4.0	Yot.	3		1896	Tampa, Fla.	Philadelphia, Pa.
150826		(Ga. y.)	POLLY	50	32	82.2	12.1	6.8	Yot.	2		1899	St. Louis, Mo.	St. Louis, Mo.
202888		*Ga. p.	Polly	13	13	59.0	14.5	2.7	Tow.	2		1906	Higginsport, Ohio.	Cincinnati, Ohio.
201088		Ga. s.	Polly Page	7	7	37.0	12.4	3.0	Pas.	1		1904	Atlantic City, N. J.	Somers Point, N. J.
200590		St. s.	Poto.	41	28	63.3	15.0	5.6	Pas.	10	60	1903	New Orleans, La.	New Orleans, La.
136402	K. M. F. B.	St. y.	Polyanthus	45	22	78.0	13.6	7.9	Yct.	4		1895	Bristol, R. I.	Bristol, R. I.
200282	K. S. Q. R.	St. s.	Pomo.	368	235	130.5	32.6	10.7	Pas.	19		1903	Falhaven, Cal.	San Francisco, Cal.
150444	K. F. H. C.	St. s.	POMONA	1,264	951	225.0	33.5	16.0	Pas.	59	1,100	1888	San Francisco, Cal.	New York, N. Y.
150782		*St. p.	Pomona	365	295	133.5	28.4	6.1	Pas.	12		1898	Portland, Oreg.	Portland, Oreg.
202926		Ga. s.	Pompano	15	10	55.7	13.6	4.0	Frt.	2		1906	Pocomoke City, Md.	Elizabeth City, N. C.
150831	K. P. J. D.	St. s.	PONCE	3,503	2,619	317.0	42.0	27.8	Pas.	63	2,000	1899	Wilmington, Del.	Bath, Me.
150901		St. s.	Ponce	26	22	50.0	13.0	5.0	Tow.	3		1900	Croton on Hudson, N. Y.	San Juan, P. R.
150294		St. s.	Pontiac	91	74	98.6	22.2	5.6	Pas.	7		1883	East Providence, R. I.	Providence, R. I.
150476		St. s.	PONTIAC	2,298	1,788	300.0	41.0	12.4	Pas.	21	1,220	1889	Cleveland, Ohio.	Marquette, Mich.
150733		Ga. s.	PONTIAC	12	12	35.4	12.9	5.4	Fsh.	2		1888	Brooklyn, N. Y.	Greenport, N. Y.
150977		Ga. s.	Poquoson	10	8	47.4	12.7	3.5	Mso.	2		1902	Poquoson, Va.	Newport News, Va.
150942		St. s.	Portage	1,020	940	238.0	34.8	12.9	Frt.	19	400	1875	Buffalo, N. Y.	Toledo, Ohio.
150983		St. s.	Port Chester	138	69	87.2	22.9	9.8	Tow.	8		1902	Totenville, N. Y.	New York, N. Y.
150931		St. s.	Port Morris	561	353	143.0	37.7	13.3	Fer.	6	500	1901	Brooklyn, N. Y.	Do.
150911		*St. p.	Port Orchard	355	223	137.8	26.3	5.5	Pas.	15	286	1887	Tacoma, Wash.	Pt. Townsend, Wash.
116150	J. T. D. P.	St. s.	Port Valdez	1,820	1,973	298.0	38.6	23.5	Pas.	62	2,000	1878	Chester, Pa.	Do.
158300	K. C. W. Q.	St. s.	Portland	2,420	936	191.8	36.1	20.2	Pas.	52	650	1885	Bath, Me.	Do.
150167		St. s.	Portland	118	21	85.5	18.1	7.5	Fsh.	23		1879	Kennebunk, Me.	Greenport, N. Y.
150623		St. s.	Portland	11	6	45.8	10.9	3.8	Tow.	9		1893	Chicago, Ill.	Mobile, Ala.
150970		St. s.	Portland	94	48	87.5	21.5	10.7	Pas.	5	350	1902	South Portland, Me.	Portland, Me.
151005		St. s.	Portland	9	6	31.0	8.0	3.0	Pas.	0		1903	Newport, Wash.	Great Falls, Mont.
150936	K. P. L. J.	St. s.	Porto Rico	1,257	854	220.2	32.0	19.3	Pas.	26	500	1899	Toledo, Ohio.	Philadelphia, Pa.
150375		St. s.	Portsmouth	214	107	116.3	23.0	12.0	Tow.	12	015	1886	Wilmington, Del.	Do.
151002		Ga. s.	Portsmouth	13	6	47.6	12.3	4.4	Frt.	1	15	1903	West Mystic, Conn.	Fall River, Mass.
200942		St. s.	Portsmouth	121	70	97.1	23.3	10.9	Pas.	6	400	1904	Kennebunkport, Me.	Portsmouth, N. H.
150946		*St. p.	Portus B. Wearo	400	200	175.0	28.0	4.0	Pas.	28	230	1892	St. Michael, Alaska	St. Michael, Alaska.
150960		St. s.	Post Boy	11	5	36.4	11.6	5.2	Tow.	2		1894	Buffalo, N. Y.	New York, N. Y.
150708		St. s.	Postmaster General	434	337	132.5	31.2	11.0	Frt.	10	150	1886	Noank, Conn.	Do.
150672	K. M. B. D.	St. s.	POTOMAC	763	668	176.8	35.8	11.0	Pas.	36	450	1894	Philadelphia, Pa.	Baltimore, Md.
150689		St. s.	Potomac	155	77	102.0	30.5	8.5	Frt.	17	350	1895	Baltimore, Md.	Do.
150987		St. s.	Potomac	135	81	114.0	18.5	8.0	Fsh.	25	225	1903	Pocomoke City, Md.	Tappanhook, Va.
202390		*St. p.	Potosi	48	48	85.0	19.6	4.0	Pas.	4		1905	Dubuque, Iowa.	Dubuque, Iowa.
150855		St. p.	Potrero	531	452	145.0	35.0	8.0	Frt.	13	300	1900	Alameda, Cal.	San Francisco, Cal.
20434		St. s.	Pottawatomie	18	11	48.0	11.0	5.0	Pas.	3		1871	Greenbay, Wis.	Grand Haven, Mich.
25078		St. s.	Pottsville	72	36	77.0	17.1	7.5	Tow.	8		1864	Chester, Pa.	New York, N. Y.
6251		St. s.	Poughkeepsie	810	596	182.6	34.6	10.4	Pas.	22		1862	Brooklyn, N. Y.	Do.
202339		St. s.	POWELL STACKHOUSE	6,171	4,919	504.0	54.2	31.0	Frt.	20	1,500	1905	Wyandotte, Mich.	Cleveland, Ohio.
27660	K. L. V. M.	St. s.	POWHATAN	2,898	2,129	299.5	40.0	16.8	Pas.	45	3,000	1894	Chester, Pa.	Baltimore, Md.
150765		St. s.	Powhatan	56	25	76.3	19.4	6.5	Tow.	7		1897	Pocomoke City, Md.	Newport News, Va.
150980		St. s.	Powhatan	11	5	38.4	9.9	4.5	Tow.	1		1903	Port Waltham, Va.	Richmond, Va.
200604		St. s.	Powow	48	25	69.0	18.8	7.1	Pas.	3		1904	Kennebunk, Me.	Newburyport, Mass.
150521		St. y.	Preble	25	12	59.5	12.5	6.3	Yot.	4		1891	Portland, Me.	New York, N. Y.
126288		St. s.	Predecessor	57	32	64.0	17.8	4.4	Oys.	2		1885	New Haven, Conn.	Port Jefferson, N. Y.]
150938	K. R. P. D.	St. s.	Prentiss	406	207	144.0	34.5	11.5	Pas.	15	400	1902	Oakland, Cal.	San Francisco, Cal.
151003		*St. p.	Prescott	55	55	90.0	18.0	3.4	Pas.	5		1903	Rock Island, Ill.	Rock Island, Ill.
150517		Ga. s.	President	26	25	53.5	13.8	4.7	Pas.	2		1891	San Francisco, Cal.	San Francisco, Cal.
150717	K. M. Q. N.	St. s.	President	504	425	135.0	27.7	14.0	Pas.	15	350	1896	Do.	Do.
150783		St. s.	President	112	76	86.3	22.1	10.2	Pas.	6		1898	Tomkins Cove, N. Y.	New York, N. Y.
150993		St. s.	President	13	9	36.3	14.3	3.9	Pas.	3		1900	Seattle, Wash.	Nome, Alaska.
203813	K. V. T. F.	St. s.	President	5,218	2,303	391.9	48.2	19.7	Pas.	85	5,000	1907	Camden, N. J.	New York, N. Y.
150780		St. s.	PRESQUE ISLE	4,678	3,570	407.0	50.0	24.7	Pas.	22	1,500	1898	Cleveland, Ohio.	Cleveland, Ohio.
150764		St. y.	† Presto	22	15	72.5	9.6	4.1	Yct.	3		1897	Nyaok, N. Y.	Cape Vincent, N. Y.
150073		St. s.	Preston E. Andrews	26	13	50.2	15.0	6.3	Tow.	1		1894	Poughkeepsie, N. Y.	Albany, N. Y.
202400		*Ga. p.	Prevoyance	13	6	54.0	13.2	2.8	Frt.	3		1905	Lake Salvador, La.	New Orleans, La.
200929		*Ga. p.	Pride of Virginia	13	13	50.5	12.0	2.5	Mso.	5		1903	Vicksburg, Miss.	Vicksburg, Miss.
150140		*St. p.	Pride of the R ver	619	553	175.0	39.0	8.0	Pas.	16	650	1878	San Francisco, Cal.	San Francisco, Cal.
150963		St. s.	Primrose	58	40	70.5	19.3	8.0	Tow.	5		1902	Athens, N. Y.	New York, N. Y.
204199		Ga. s.	Prince Olaf	12	11	32.8	9.5	4.0	Fsh.	2		1907	Charlevoix, Mich.	Grand Haven, Mich.
150483	K. H. C. G.	St. y.	Princess	44	22	76.4	15.7	6.4	Yot.	4		1890	Boston, Mass.	Boston, Mass.
121123		St. p.	Princess	667	667	211.5	34.9	6.4	Pas.	27		1900	Marletta, Ohio.	Cincinnati, Ohio.
150981		St. s.	Princess	8	6	43.0	9.5	3.4	Fsh.	2		1900	Seattle, Wash.	Seattle, Wash.
200022		St. s.	Princess	18	11	47.3	11.5	3.7	Pas.	3		1903	Portland, Me.	Portland, Me.
203445	K. V. Q. S.	St. s.	Princess	151	103	107.0	22.2	10.7	Tow.	8	500	1906	Baltimore, Md.	Baltimore, Md.

1 Formerly st. s. *a* Campana.  
 2 Formerly *b* J. L. Luckenbach.  
 3 Formerly *a* st. y. Eugenia.  
 4 Formerly *b* U. S. S. Eugenia.  
 5 Formerly st. s. Pioneer.  
 6 Formerly st. p. Skagit Chief.  
 7 Formerly st. s. Saratoga.

8 Formerly st. s. Haytien Republic.  
 9 Formerly st. s. Uncle Abe.  
 10 Formerly st. s. Daniel S. Miller.  
 11 Formerly *a* st. s. Yorktown.  
 12 Formerly *b* U. S. S. Resolute.  
 13 Formerly *c* U. S. Q. M. D. Rawlins.

14 Formerly st. s. C. W. Hoyt.  
 15 Formerly st. p. Francis J. Torrance.  
 † Composite.

## MERCHANT STEAM VESSELS OF THE UNITED STATES—Continued.

Official No.	Signal letters.	Rig.	Name of vessel.	Gross tonnage.	Net tonnage.	Length.	Breadth.	Depth.	Service.	Crew.	Indicated horsepower.	When built.	Where built.	Home port (where permanent document issues).
203551		Ga. s.	Princess.....	17	12	Feet. 46.0	Feet. 9.4	3.5	Pas.	1	75	1906	Vallejo, Cal.....	San Francisco, Cal.
150756	K. N. B. V.	St. s.	PRINCESS ANNE.....	3,629	2,346	350.0	42.0	17.0	Pas.	86	3,200	1897	Chester, Pa.....	New York, N. Y.
150844		Ga. s.	Princess Isseena.....	44	36	81.0	16.0	3.2	Pas.	3		1899	Long Island City, N. Y....	St. Augustine, Fla.
202119		Ga. s.	Princess May.....	11	10	48.0	9.8	3.6	Pas.	1	20	1905	Vancouver, Wash.....	Portland, Ore.
157187		St. p.	Princeton.....	898	679	192.0	36.6	12.6	Fer.	8	325	1879	Brooklyn, N. Y.....	New York, N. Y.
150879		St. s.	PRINCKTON.....	5,125	3,820	454.0	50.0	28.5	Fer.	25	2,000	1900	Lorain, Ohio.....	Duluth, Minn.
150448		St. s.	Printer.....	110	55	97.5	22.0	10.4	Tow.	7	220	1899	Hioquiam, Wash.....	Pt. Townsend, Wash.
150726	K. L. R. W.	St. y.	Priscilla.....	65	38	89.0	15.2	8.1	Yot.	6		1893	South Boston, Mass.....	Baltimore, Md.
150368		Na. s.	Priscilla.....	10	9	32.7	15.0	4.7	Fah.	1		1893	Hyanis, Mass.....	Edgartown, Mass.
150368	K. L. W. J.	St. p.	PRISCILLA.....	5,292	2,673	425.8	52.3	18.3	Pas.	109	8,500	1894	Chester, Pa.....	Fall River, Mass.
150365		St. s.	Priscilla.....	67	46	62.8	17.4	8.2	Pas.	4		1901	Essex, Mass.....	Portland, Me.
150365		St. s.	Priscilla.....	67	31	82.0	16.0	8.0	Pas.	3	200	1902	Alameda, Cal.....	New York, N. Y.
107803	K. S. C. R.	St. y.	PRIVATER.....	361	213	108.6	24.4	12.6	Yot.	15	1,000	1902	Elizabeth, N. J.....	Do.
150692		*St. p.	Proctor K. Smiley.....	66	66	82.0	30.0	3.2	Fer.	4		1895	Catlettsburg, Ky.....	Cincinnati, Ohio.
150751		St. s.	Prodigy.....	80	54	82.0	31.0	8.3	Tow.	7		1897	West Bay City, Mich.....	Chicago, Ill.
150206		St. s.	Progress.....	1,696	1,309	255.2	37.0	19.8	Frt.	14		1880	Milwaukee, Wis.....	Milwaukee, Wis.
150671		St. s.	Progress.....	16	11	40.0	10.6	3.5	Fer.	1	50	1891	Aberdeen, Wash.....	Pt. Townsend, Wash.
150692		St. s.	Progress.....	27	18	53.7	15.2	6.5	Tow.	4		1901	Madison, Md.....	Baltimore, Md.
150966		*St. p.	Progress.....	195	123	136.0	28.0	5.5	Drq.	11		1902	Brownsville, Pa.....	Pittsburg, Pa.
150590		St. s.	Promise.....	473	295	119.5	33.8	12.0	Fer.	10	1,400	1892	Detroit, Mich.....	Detroit, Mich.
203020		*St. p.	Pronto.....	94	72	100.0	19.0	6.0	Tow.	4	300	1906	Portland, Ore.....	Portland, Ore.
201729		Ga. y.	Prosit.....	66	62	84.5	16.0	7.1	Yot.	2		1905	Boston, Mass.....	Boston, Mass.
150220		Ga. s.	Prospect.....	14	14	39.2	13.1	4.1	Mso.	3		1881	Greenport, N. Y.....	Greenport, N. Y.
150784		St. s.	Prospector.....	41	25	61.3	14.6	5.2	Frt.	3		1898	Seattle, Wash.....	Wrangell, Alaska.
150781		St. s.	Prosper.....	111	52	84.1	18.6	9.6	Pas.	9	250	1898	Port Townsend, Wash.....	Seattle, Wash.
203254		Ga. s.	Prosper.....	10	6	34.6	11.0	3.2	Fsh.	2		1900	West Seattle, Wash.....	Do.
20471		St. s.	Protection.....	60	30	77.4	15.8	8.9	Tow.	5		1873	Chicago, Ill.....	Chicago, Ill.
150543		St. s.	Protection.....	161	135	112.8	24.0	7.3	Drq.	8		1888	Sault Ste. Marie, Mich.....	Sandusky, Ohio.
3778		St. s.	Protector.....	40	22	60.2	14.8	6.2	Tow.	5		1899	Norfolk, Va.....	Norfolk, Va.
150255	J. V. W. R.	St. s.	Protector.....	98	49	92.9	20.0	9.8	Pas.	7		1882	Camden, N. J.....	Charleston, S. C.
150665		St. s.	Protector.....	35	17	53.0	10.2	6.0	Tow.	3		1894	Long Island City, N. Y....	New York, N. Y.
200818		Na. s.	Protector.....	7	6	40.0	11.0	3.2	Mso.	1		1904	Atlantic City, N. J.....	Tuckerton, N. J.
202008		St. s.	PROTECTOR.....	176	119	101.8	21.8	8.9	Tow.	9	500	1905	Philadelphia, Pa.....	Plattsburg, N. Y.
150330		Ga. y.	PROTEUS.....	11	10	29.5	13.5	4.2	Yot.	1		1884	Noank, Conn.....	New York, N. Y.
150684	K. F. T. R.	St. s.	PROTEUS.....	4,836	3,006	390.3	48.3	15.8	Pas.	66	4,000	1900	Newport News, Va.....	Do.
150625		St. s.	PROVIDENCE.....	11	6	45.8	10.9	3.8	Pas.	4		1893	Chicago, Ill.....	Chicago, Ill.
201723	K. T. Q. P.	St. p.	PROVIDENCE.....	4,365	2,502	379.4	50.0	18.6	Pas.	184	5,500	1905	Quincy, Mass.....	Fall River, Mass.
150744		Ga. y.	Providencia.....	16	16	40.6	13.0	7.3	Yot.	3		1897	Palm Beach, Fla.....	Corpus Christi, Tex.
150685	K. Q. M. R.	St. s.	PRUDENCE.....	292	198	122.3	25.0	14.0	Tow.	12	750	1900	Camden, N. J.....	Philadelphia, Pa.
202937		St. s.	Prudence.....	101	69	87.2	20.0	9.0	Tow.	7	250	1905	Baltimore, Md.....	Do.
150690		St. y.	Pryun.....	56	38	88.8	16.0	7.9	Yot.	5		1900	Detroit, Mich.....	Port Huron, Mich.
150569		Ga. s.	Psyche.....	10	9	32.0	14.9	3.2	Oys.	2		1892	Patchogue, N. Y.....	Cold Spring, N. Y.
200136		Ga. s.	Psyche.....	6	5	35.0	8.0	3.6	Mso.	1	13	1903	Atlantic City, N. J.....	Somers Point, N. J.
105398		St. p.	Publio Service.....	305	239	102.5	30.0	9.0	Fer.	5	382	1872	Greenport, N. Y.....	New York, N. Y.
150512		St. s.	Publio.....	1,340	1,034	225.7	36.6	19.4	Frt.	16	500	1891	Milwaukee, Wis.....	Milwaukee, Wis.
150698		St. s.	Pup.....	13	0	45.0	11.8	4.6	Tow.	3		1894	Saugatuck, Mich.....	Grand Haven, Mich.
201904		*St. p.	Pup.....	33	21	54.0	16.0	3.4	Tow.	2		1905	Ballard, Wash.....	Seattle, Wash.
150355		Ga. s.	Puritan.....	10	9	33.6	13.0	4.2	Wat.	1		1885	Essex, Mass.....	Salem, Mass.
150392		St. s.	Puritan.....	25	14	68.4	15.0	5.0	Fsh.	4		1887	Portland, Ore.....	Pt. Townsend, Wash.
150471	K. G. J. Q.	St. p.	PURITAN.....	4,593	3,075	403.5	52.5	18.1	Pas.	207	7,500	1899	Chester, Pa.....	Fall River, Mass.
150557		Ga. s.	Puritan.....	7	7	36.4	12.3	3.5	Frt.	1		1891	Galveston, Tex.....	Galveston, Tex.
150602		St. o. bt.	Puritan.....	126	99	92.8	17.8	9.0	Frt.	3	100	1892	Buffalo, N. Y.....	New York, N. Y.
150614		St. s.	Puritan.....	20	10	50.3	13.4	5.4	Fsh.	8		1892	do.....	Erle, Pa.
150669		St. s.	Puritan.....	10	5	70.7	19.4	9.4	Tow.	2		1894	do.....	Buffalo, N. Y.
150998		St. s.	PURITAN.....	1,547	1,052	233.0	40.5	21.9	Pas.	39	1,500	1901	Toledo, Ohio.....	Chicago, Ill.
150995		Ga. s.	Push.....	10	7	39.0	13.7	3.3	Mso.	2		1901	Stratford, Conn.....	New Haven, Conn.
203103		Ga. s.	Pyne Point.....	32	29	60.0	14.0	4.0	Pas.	4	100	1906	Camden, N. J.....	Philadelphia, Pa.
<b>Q.</b>														
20621		Ga. s.	Quartette.....	14	13	39.6	11.6	5.3	Fsh.	5		1899	Lynn, Mass.....	Gloucester, Mass.
202366		Ga. s.	Quartette.....	10	5	46.0	10.4	3.2	Mso.	2	15	1905	Irlington, Va.....	Tappahannock, Va.
20587	J. V. W. G.	St. s.	Queen.....	2,727	1,672	331.2	38.5	21.2	Pas.	80	3,000	1882	Philadelphia, Pa.....	San Francisco, Cal.
20605		St. s.	Queen.....	59	35	64.0	16.0	6.0	Pas.	5	49	1892	Astoria, Ore.....	Seattle, Wash.
20609		St. s.	Queen.....	17	8	49.0	13.3	4.3	Fer.	2		1895	East Boston, Mass.....	Marblehead, Mass.
20616		St. s.	QUEEN.....	29	19	50.7	14.0	6.2	Tow.	3		1897	Buffalo, N. Y.....	Cape Vincent, N. Y.
20627		St. s.	Queen.....	24	16	54.0	14.5	5.5	Tow.	2		1900	San Francisco, Cal.....	San Francisco, Cal.
20629		*St. p.	Queen.....	12	12	46.0	11.0	2.6	Mso.	2		1900	Prophetstown, Ill.....	Rock Island, Ill.
20634		Ga. s.	Queen.....	7	7	26.1	8.6	3.7	Mso.	1		1901	Avalon, Cal.....	Los Angeles, Cal.
20640		Ga. s.	Queen.....	14	10	49.5	11.5	3.6	Pas.	1	23	1903	Astoria, Ore.....	Astoria, Ore.
141022		St. o. bt.	Queen.....	135	108	63.0	17.4	8.6	Frt.	4	75	1889	Lockport, N. Y.....	Buffalo, N. Y.
206886		Ga. s.	Queen.....	11	7	51.2	12.8	2.6	Frt.	1		1904	Smiths Point, Tex.....	Galveston, Tex.
202303		Ga. s.	Queen.....	10	9	38.2	12.2	4.2	Pas.	1	16	1905	Mystic, Conn.....	Now Bedford, Mass.
202245		*Ga. p.	Queen.....	14	14	38.0	13.0	2.8	Pas.	2	12	1906	Portland, Ore.....	Portland, Ore.

1 Formerly st. y. Aquillo.

2 Formerly st. y. Anstice.

3 Formerly st. s. Bentley.

4 Formerly st. s. Astoria.

5 Formerly st. s. Queen of the Pacific.

6 Formerly st. o. bt. Lizzie Crandall.

† Composite.

## MERCHANT STEAM VESSELS OF THE UNITED STATES—Continued.

Official No.	Signal letters.	Rtg.	Name of vessel.	Gross tonnage.	Net tonnage.	Length.	Breadth.	Depth.	Service.	Crew.	Indicated horsepower.	When built.	Where built.	Home port (where permanent document issues).
204110		Ga. s.	Queen.....	13	10	43.7	10.0	5.2	Tow.	1		1907	Maranhfield, Oreg.	Coos Bay, Oreg.
20610		St. s.	Queen Anne.....	14	9	44.9	9.0	3.2	Pas.	2		1896	Detroit, Mich.	Grand Haven, Mich.
20324		St. p.	QUEEN ANNE.....	651	410	203.3	52.0	8.6	Pas.	31	1,100	1896	Baltimore, Md.	Washington, D. C.
202276		Ga. y.	Queen Bess.....	11	11	43.3	14.0	4.6	Yot.	1		1905	Perth Amboy, N. J.	Perth Amboy, N. J.
20598		St. s.	Queen City.....	25	16	60.0	13.9	6.3	Pas.	3		1893	Poughkeepsie, N. Y.	Albany, N. Y.
20601		*St. p.	Queen City.....	150	150	140.0	33.3	4.8	Pas.	36		1901	Columbus, Ga.	Apalachicola, Fla.
20612		St. s.	QUEEN CITY.....	3,979	3,198	401.4	48.0	23.7	Pas.	24	1,700	1896	Cleveland, Ohio.	Duluth, Minn.
203940		*St. p.	Queen City.....	624	624	236.0	44.0	7.0	Pas.	65		1897	Cincinnati, Ohio.	Pittsburg, Pa.
203355		St. s.	Queen City.....	42	26	72.0	10.5	6.0	Pas.	3		1906	Wildwood, N. J.	Somers Point, N. J.
20582		St. s.	Queen City.....	24	17	53.2	13.3	5.6	Tow.	2		1906	Buffalo, N. Y.	Buffalo, N. Y.
201844		*Ga. p.	Queen Mab.....	19	9	51.6	13.4	4.6	Tow.	2		1890	Tottenville, N. Y.	New York, N. Y.
203486		Ga. s.	Queen of Decatur.....	24	24	72.0	24.0	2.0	Fer.	3		1905	Decatur, Nebr.	Sioux City, Iowa.
91015		St. p.	Queen of the Lake.....	18	16	46.0	12.0	4.6	Pas.	2		1906	Fond du Lac, Wis.	Milwaukee, Wis.
202347		St. s.	QUEENS.....	802	585	197.6	45.0	13.5	Fer.	7	450	1877	Hoboken, N. J.	New York, N. Y.
203370		St. s.	Quequehan.....	1,954	1,329	246.4	46.1	18.4	Fer.	20	3,500	1905	Sparrows Point, Md.	Do.
20521		St. s.	Quickstep.....	76	37	75.3	20.1	8.2	Tow.	4	200	1903	Bath, Me.	Fall River, Mass.
20558		St. s.	Quickstep.....	68	42	76.0	17.4	6.8	Tow.	5		1864	New Brunswick, N. J.	New York, N. Y.
20381		St. s.	Quickstep.....	10	5	41.2	11.2	5.0	Tow.	2		1899	Buffalo, N. Y.	Detroit, Mich.
20617		St. s.	Quickstep.....	231	104	135.5	20.0	13.7	Fsh.	23		1879	Noank, Conn.	Greenport, N. Y.
203670		*Ga. p.	Quickstep.....	343	233	123.8	24.8	4.4	Pas.	18		1898	Seattle, Wash.	Gnome, Alaska.
202436		Ga. s.	Quinault.....	12	9	37.3	12.0	7.5	Pas.	1		1906	Memphis, Tenn.	Memphis, Tenn.
203022	K. V. II. P.	St. s.	Quinault.....	582	426	169.0	38.0	12.1	Pas.	18		1906	Tacoma, Wash.	Pt. Townsend, Wash.
20811		St. p.	Quincy.....	806	806	264.7	42.0	6.8	Pas.	75	1,068	1896	Dubuque, Iowa.	San Francisco, Cal.
20631		St. s.	Quinnat.....	31	14	63.0	16.0	6.3	Ten.	8		1901	San Francisco, Cal.	San Francisco, Cal.
20432		Ga. s.	Quinnipiac.....	14	9	48.0	11.3	3.4	Msc.	0		1870	New Haven, Conn.	Key West, Fla.
20596		Na. y.	Quissett.....	6	5	25.6	12.4	3.7	Yot.	2		1885	Mattapoisett, Mass.	New Bedford, Mass.
20625		Ga. s.	Quissetta.....	5	5	25.0	11.0	5.0	Fsh.	1		1899	Monument Beach, Mass.	Hyannis, Mass.
20628		St. s.	Quoddy.....	34	17	59.0	15.1	6.2	Fsh.	3		1900	Dennysville, Ms.	Lubec, Me.
<b>R.</b>														
111097		*St. p.	R. Dunbar.....	252	158	160.0	29.4	6.4	Pas.	44	241	1895	Jeffersonville, Ind.	Nashville, Tenn.
110893		St. s.	R. Miler.....	83	56	75.1	18.5	6.8	Pas.	3		1891	Astoria, Oreg.	Astoria, Oreg.
111343		*Ga. p.	R. Nash.....	6	6	65.0	13.0	1.5	Pas.	1		1900	Bethlehem, Ind.	Evansville, Ind.
19677		St. s.	R. Prindville.....	24	12	60.4	13.8	6.4	Tow.	3		1863	Chicago, Ill.	Chicago, Ill.
202398		*St. p.	R. Smith.....	88	44	100.0	21.0	3.5	Pas.	12	60	1905	Evansville, Ind.	Evansville, Ind.
110672		St. s.	R. A. Seymour, jr.....	131	103	110.1	22.7	7.7	Frt.	8	175	1882	Manitowoc, Wis.	Chicago, Ill.
111336		St. s.	R. B. Douglas.....	129	84	116.0	20.0	10.0	Fsh.	7		1901	Pocomoke City, Md.	Tappanhook Va.
110297		St. p.	R. B. Hayes.....	184	82	134.0	21.0	7.5	Pas.	11		1876	Sandusky, Ohio.	Sandusky, Ohio.
111118	K. M. T. C.	St. s.	R. B. Little.....	99	67	78.6	21.1	9.9	Tow.	8		1896	Port Richmond, N. Y.	New York, N. Y.
110670		St. s.	R. C. Barkley.....	10	13	50.6	14.6	3.1	Tow.	8		1885	Charleston, S. C.	Charleston, S. C.
110710		*St. p.	R. C. Gunter.....	238	238	153.0	28.0	4.0	Pas.	20	378	1886	Chattanooga, Tenn.	Kansas City, Mo.
111299		*St. p.	R. C. Henry.....	195	151	103.5	24.6	3.4	Frt.	9		1900	Dublin, Ga.	Brunswick, Ga.
77241		St. p.	R. C. Reynolds.....	460	386	135.6	29.8	11.7	Fer.	7		1896	Noank, Conn.	Albany, N. Y.
110896		St. s.	R. C. Velt.....	192	96	106.2	23.8	12.2	Pas.	11		1891	Athens, N. Y.	Chicago, Ill.
203890	K. V. W. C.	St. s.	R. D. Imman.....	717	670	186.5	39.0	14.0	Frt.	21		1907	Maranhfield, Oreg.	San Francisco, Cal.
111105		*St. p.	R. D. Kendall.....	82	82	92.0	23.5	3.5	Pas.	6		1896	Rock Island, Ill.	Rock Island, Ill.
201815		St. s.	R. E. DOWILLE.....	199	135	120.5	28.0	7.0	Drq.	10	250	1905	Toledo, Ohio.	Toledo, Ohio.
203315		St. s.	R. E. SCHUCK.....	4,713	3,364	416.0	50.0	28.0	Pas.	22	1,500	1903	Lorain, Ohio.	Cleveland, Ohio.
110918		St. s.	R. G. Davis.....	23	11	52.4	14.6	6.0	Pas.	3		1891	Athens, N. Y.	Albany, N. Y.
111213		St. s.	R. G. Schmoltdt.....	19	13	47.3	10.2	4.8	Tow.	5		1882	Philadelphia, Pa.	Peoria, Ill.
110549		St. s.	R. G. Townsend.....	83	41	81.6	20.5	8.5	Tow.	8		1879	Cumbridge, Md.	Baltimore, Md.
110404		St. s.	R. H. Cook.....	17	8	45.7	12.0	5.6	Tow.	4		1882	Buffalo, N. Y.	Buffalo, N. Y.
110553		St. s.	R. H. Hebard.....	13	6	40.0	11.8	5.6	Tow.	3		1882	Buffalo, N. Y.	Duluth, Minn.
110560		St. s.	R. H. Weldemann.....	34	20	58.0	15.8	7.0	Tow.	4		1882	Buffalo, N. Y.	Duluth, Minn.
201605		*St. p.	R. J. Armstrong.....	60	40	63.0	14.0	3.0	Tow.	4		1903	Columbia, S. C.	Georgetown, S. C.
111040		St. s.	R. J. Barrett.....	109	54	84.0	21.5	10.2	Pas.	5	400	1893	Athens, N. Y.	New York, N. Y.
200183		St. s.	R. J. Foster.....	45	31	70.0	16.0	7.0	Tow.	4		1903	New Baltimore, N. Y.	Do.
110504		St. s.	R. J. Gordon.....	280	202	103.6	23.0	7.7	Pas.	9	175	1881	Marine City, Mich.	Grand Haven, Mich.
111222		St. s.	R. J. Killik.....	33	14	62.5	14.6	6.4	Tow.	3		1899	Eastport, Me.	Eastport, Me.
110702		St. s.	R. J. Moran.....	75	37	76.0	19.3	9.1	Tow.	6		1896	Athens, N. Y.	New York, N. Y.
203275		*Ga. p.	R. K. O.....	11	11	52.0	10.0	2.0	Tow.	1		1906	Mammoth Cave, Ky.	Evansville, Ind.
111220		*St. p.	R. L. Aubrey.....	99	63	121.0	23.0	3.6	Tow.	13		1899	Pittsburg, Pa.	Pittsburg, Pa.
200254		St. s.	R. L. IRELAND.....	4,470	3,143	416.0	50.3	24.0	Pas.	21	1,500	1903	Chicago, Ill.	Cleveland, Ohio.
110689		St. s.	R. L. Myers.....	128	82	118.6	24.8	4.1	Pas.	7	40	1885	Washington, N. C.	New York, N. Y.
150894		*St. p.	R. L. Westcott.....	75	75	121.0	26.0	4.8	Tow.	6	321	1901	St. Louis, Mo.	Chattanooga, Tenn.
111124	K. R. J. N.	St. s.	R. M. Waterman.....	174	74	91.0	23.5	10.8	Tow.	9	250	1896	New London, Conn.	New London, Conn.
111112		St. s.	R. P. Easton.....	19	13	46.2	13.7	5.6	Tow.	3		1896	Saugatuck, Mich.	Chicago, Ill.
110850		St. s.	R. P. Elmore.....	85	58	67.2	18.0	7.5	Pas.	6	77	1890	Astoria, Oreg.	Pt. Townsend, Wash.
110745		St. s.	R. P. Fitzgerald.....	1,681	1,175	250.0	38.0	20.0	Frt.	17	650	1887	Detroit, Mich.	Chicago, Ill.
92862		*St. p.	R. P. Hobson.....	22	13	40.8	8.1	2.5	Pas.	2		1892	Terre Haute, Ind.	Evansville, Ind.
202418		Ga. s.	R. P. Spencer.....	6	6	32.0	7.0	3.0	Msc.	1	12	1903	Grafton, Ill.	Paducah, Ky.
21437		St. s.	R. S. Carter.....	37	18	58.0	16.3	7.0	Tow.	4		1861	Buffalo, N. Y.	New York, N. Y.
110910		St. s.	R. T. Roy.....	23	15	54.0	14.2	5.7	Fsh.	4		1891	Cleveland, Ohio.	Port Huron, Mich.
110535		St. s.	R. W. Currie.....	36	18	60.0	14.0	7.2	Tow.	7		1882	Algonac, Mich.	Marquette, Mich.

1 Formerly st. p. Moonachie.

2 Formerly st. p. John G. Carlisle.

3 Formerly \*st. p. Parker.

4 Formerly st. s. May Belle.



## MERCHANT STEAM VESSELS OF THE UNITED STATES—Continued.

Official No.	Signal letters.	Rig.	Name of vessel.	Gross tonnage.	Net tonnage.	Length.	Breadth.	Depth.	Service.	Crew.	Indicated horsepower.	When built.	Where built.	Home port (where permanent document issues).
200948		St. s.	R. W. ENGLAND.....	3,897	2,935	382.8	50.2	20.0	Pas.	21	900	1904	Ecorse, Mich.....	Cleveland, Ohio.
111385		Na. s.	R. W. Taylor.....	12	8	44.0	12.6	4.0	Mec.	2		1901	Morehead City, N. C.....	Beaufort, N. C.
111200		St. s.	R. W. WLMOT.....	590	279	142.0	31.5	18.6	Pas.	18		1898	Cleveland, Ohio.....	Pittsburg, Pa.
200879		*Ga. p.	R. and C.....	14	14	45.5	10.4	3.0	Pas.	1		1907	Redland, Ind. T.....	Memphis, Tenn.
111301		*Ga. p.	Rabbit's Foot.....	10	10	41.0	9.0	2.8	Mec.	1		1899	Dayton, Ky.....	Cincinnati, Ohio.
21642		St. s.	Rabboni.....	97	48	82.0	23.0	8.2	Tow.	10		1885	San Francisco, Cal.....	San Francisco, Cal.
110942		Ga. s.	Rachel.....	6	6	27.0	11.8	3.5	Oys.	1		1876	Noank, Conn.....	Bridgeport, Conn.
110822		St. y.	Racquette.....	25	12	59.5	12.8	4.2	Yct.	3		1886	Champlain, N. Y.....	Hartford, Conn.
110460	K. G. S. R.	St. y.	Radia.....	194	97	142.0	20.0	8.7	Yct.	18		1881	Newburgh, N. Y.....	New York, N. Y.
111443	K. V. S. Q.	St. s.	RADIANT.....	81	55	74.0	18.0	9.0	Tow.	7	500	1903	Philadelphia, Pa.....	Baltimore, Md.
111109		St. s.	Radnor.....	122	83	80.2	22.7	10.8	Tow.	5	400	1898	South Amboy, N. J.....	New York, N. Y.
203404		Ga. y.	Raduga.....	19	16	45.7	11.8	6.2	Yct.	2		1906	Long Island City, N. Y.....	Do.
111286		St. s.	Ragnhild.....	73	40	81.3	18.2	8.6	Fsh.	6		1900	Ballard, Wash.....	Sitka, Alaska.
111094		St. s.	Rainbow.....	15	7	46.9	12.5	4.6	Fsh.	8		1894	Erie, Pa.....	Erie, Pa.
111208	K. P. R. S.	St. s.	Rainier.....	800	519	204.9	38.0	13.6	Pas.	28	1,000	1900	Hoquiam, Wash.....	San Francisco, Cal.
204171		Ga. s.	Rainier.....	10	10	45.0	8.0	3.0	Pas.	1		1907	Clinton, Iowa.....	Rock Island, Ill.
110081		St. s.	Raleigh.....	200	205	119.1	23.2	8.2	Frt.	10	335	1872	Portsmouth, Va.....	New York, N. Y.
110154		St. s.	Raleigh.....	1,205	1,104	227.3	34.0	15.0	Frt.	12	750	1871	Cleveland, Ohio.....	Detroit, Mich.
111216		Ga. s.	Raleigh.....	5	5	23.8	11.0	3.6	Fsh.	1		1899	Osterville, Mass.....	Chatham, Mass.
203422	K. V. N. S.	St. s.	RALEIGH.....	1,185	805	222.5	33.0	21.3	Frt.	16	1,200	1906	Sparrows Point, Md.....	Baltimore, Md.
180765		St. s.	Ralph.....	42	21	60.0	15.2	7.6	Tow.	1		1874	East Saginaw, Mich.....	Port Huron, Mich.
111285		*St. p.	RALPH BARKER.....	239	114	85.6	20.6	4.0	Tow.	6		1900	Port Inghis, Fla.....	Cedar Keys, Fla.
110901		St. s.	Ralph L.....	15	14	42.0	12.8	5.2	Tow.	1		1891	San Francisco, Cal.....	San Francisco, Cal.
21971		St. s.	Ralph Ross.....	93	82	97.0	24.0	8.5	Tow.	6		1870	Philadelphia, Pa.....	Bangor, Me.
111085		Na. s.	Ralph W.....	9	8	36.9	8.9	3.8	Frt.	2		1895	Millville, N. J.....	Bridgeton, N. J.
111036		St. s.	Ralph M. Cooper.....	27	17	58.8	14.9	6.2	Pas.	4		1893	Manitowoc, Wis.....	Grand Haven, Mich.
110514		St. s.	RAMPO.....	60	34	80.0	18.5	9.0	Tow.	5		1882	Brooklyn, N. Y.....	New York, N. Y.
111123		St. s.	RAMAPO.....	3,314	2,409	319.5	44.0	27.8	Pas.	21	1,500	1896	Buffalo, N. Y.....	Buffalo, N. Y.
92870		Ga. y.	Rambler.....	74	50	85.3	16.0	9.5	Yct.	5		1898	North Weymouth, Mass.....	New York, N. Y.
102308		St. s.	Rambler.....	34	19	64.0	16.4	6.3	Tow.	3		1873	Baltimore, Md.....	Norfolk, Va.
110808		St. s.	Rambler.....	33	26	75.3	17.7	6.4	Tow.	4		1882	Tottenville, N. Y.....	New Haven, Conn.
110808		St. s.	Rambler.....	15	7	40.0	12.9	5.5	Tow.	2		1883	Baltimore, Md.....	Newark, N. J.
110946		St. s.	Rambler.....	34	17	53.0	18.0	7.5	Tow.	3		1891	Tottenville, N. Y.....	New York, N. Y.
110692		Ga. s.	Rambler.....	13	9	37.0	12.6	2.6	Tow.	1		1886	Chinook, Wash.....	Astoria, Oreg.
128711		St. s.	Rambler.....	188	128	123.0	25.3	10.0	Frt.	7		1879	Greenpoint, N. Y.....	New York, N. Y.
157587	K. P. M. R.	St. y.	RAMBLER.....	228	195	155.3	23.5	12.5	Yct.	25	1,100	1899	Elizabeth, N. J.....	Do.
200723		Ga. s.	Rambler.....	11	10	35.8	9.0	3.7	Fas.	1		1903	Boston, Mass.....	Cincinnati, Ohio.
201987		Ga. s.	Rambler.....	21	8	59.6	14.4	4.7	Fas.	5	50	1905	Holly, Fla.....	New Orleans, La.
202270		*Ga. p.	Rambler.....	8	8	36.0	7.0	2.0	Pas.	1		1905	Terre Haute, Ind.....	Evansville, Ind.
202819		*Ga. p.	Rambler.....	14	14	49.8	11.2	3.2	Tow.	3		1905	Osage City, Mo.....	Kansas City, Mo.
202967		St. s.	Rambler.....	9	6	45.0	12.0	2.6	Tow.	2		1906	Drummond, Mich.....	Marquette, Mich.
203083		Ga. s.	Rambler.....	34	14	67.2	15.3	5.0	Frt.	2	30	1906	Seaford, Del.....	Camden, N. J.
203406		*Ga. p.	Rambler.....	7	7	38.0	10.0	2.2	Pas.	1		1905	Pleas Landing, Ky.....	Evansville, Ind.
203604		St. s.	Rambler.....	14	9	45.5	11.5	4.5	Tow.	2		1906	Brunswick, Ga.....	Brunswick, Ga.
203963		Ga. s.	Rambler.....	7	7	35.0	7.7	3.5	Pas.	1		1903	Muskegon, Mich.....	Burlington, Iowa.
204044		Ga. y.	Rambler.....	75	74	57.0	17.0	6.9	Yct.	3		1907	Boston, Mass.....	Boston, Mass.
27644		St. s.	Ramona.....	24	18	49.5	13.5	5.0	Pas.	2		1891	Poughkeepsie, N. Y.....	Albany, N. Y.
110736		St. s.	RAMONA.....	57	28	95.0	13.5	7.4	Pas.	6	382	1886	Newburgh, N. Y.....	Cape Vincent, N. Y.
111425	K. R. W. P.	St. s.	Ramona.....	1,081	671	195.0	32.0	15.7	Pas.	46	900	1902	Alameda, Cal.....	New York, N. Y.
111427		*Ga. p.	Ramona.....	15	12	62.5	15.9	2.3	Mso.	2		1902	Higginsport, Ohio.....	Cincinnati, Ohio.
111474	K. S. N. L.	St. p.	Ramona.....	575	362	118.0	29.0	12.2	Fer.	4	700	1903	Alameda, Cal.....	San Diego, Cal.
120607	K. L. H. W.	St. s.	RAMOS.....	843	638	190.0	28.2	20.0	Frt.	24	1,628	1885	New Castle, England.....	New York, N. Y.
111461	K. S. V. J.	Ga. y.	Rampant.....	36	36	65.0	13.6	6.0	Yct.	3	25	1903	Bridgeport, Conn.....	Do.
111326		Ga. s.	Ramsden.....	13	11	39.5	14.0	4.0	Mso.	1		1901	Ocean Side, N. Y.....	Patchogue, N. Y.
110718		St. bge.	Ranocosa.....	150	122	95.8	22.5	8.3	Frt.	5		1880	Wilmington, Del.....	New York, N. Y.
110693		St. s.	Rand.....	191	147	119.1	25.7	9.4	Frt.	9	460	1886	Manitowoc, Wis.....	Port Huron, Mich.
111328		St. s.	RANDOLPH S. WARNER.....	3,062	2,128	332.0	42.0	22.7	Frt.	21	1,220	1901	West Superior, Wis.....	Cleveland, Ohio.
77077		*St. p.	Ranger.....	107	107	135.0	25.0	4.5	Tow.	15		1892	Pittsburg, Pa.....	Pittsburg, Pa.
110834		St. s.	Ranger.....	140	88	121.0	20.2	10.2	Fsh.	26		1882	Mystic, Conn.....	Greenport, N. Y.
110746		St. s.	Ranger.....	144	72	108.4	22.9	11.2	Pas.	3	338	1887	North Bend, Oreg.....	Eureka, Cal.
111240		St. s.	Ranger.....	43	10	58.8	14.3	5.5	Pas.	2		1899	Hoquiam, Wash.....	Pt. Townsend, Wash.
204229		Ga. s.	Ranger.....	11	7	42.8	10.3	2.2	Frt.	2		1907	Everett, Wash.....	Do.
111430	K. S. C. Q.	St. p.	Ransom B. Fuller.....	1,822	1,023	277.5	40.1	14.0	Pas.	90	1,600	1902	Bath, Me.....	Bath, Me.
110600		St. s.	Rapid Transit.....	192	91	98.0	30.8	7.4	Frt.	12		1891	Haddock, Wash.....	Pt. Townsend, Wash.
202906		*St. p.	Rapids.....	219	149	134.8	28.4	4.5	Pas.	13		1905	Grand Rapids, Mich.....	Grand Haven, Mich.
111083		St. s.	Rappahannock.....	2,380	1,911	308.1	42.5	21.2	Frt.	17	1,200	1895	West Bay City, Mich.....	Duluth, Minn.
111445		St. s.	Rappahannock.....	135	83	114.0	18.0	8.0	Fsh.	25	225	1903	Pocomoke City, Md.....	Tappahannock, Va.
111348		Ga. s.	Rara Avis.....	10	10	36.4	13.5	5.6	Fsh.	4		1901	Rockport, Mass.....	Gloucester, Mass.
21766		St. s.	Raritan.....	166	150	108.0	22.6	7.8	Frt.	7		1858	Wilmington, Del.....	Burlington, N. J.
200877		Ga. s.	Rattler.....	10	6	33.5	11.6	5.8	Fsh.	1		1904	Friendship, Me.....	Provincetown, Mass.
111194		*St. p.	Ratoon.....	52	35	76.0	18.4	3.0	Frt.	4		1898	Morgan City, La.....	New Orleans, La.
202681	K. V. D. M.	St. s.	Ravall.....	996	777	186.2	38.1	14.8	Frt.	18		1905	Fairhaven, Cal.....	New York, N. Y.
111284	K. P. S. W.	St. s.	RAVENCRAIG.....	2,301	1,758	243.5	43.2	23.8	Pas.	21	600	1900	Port Huron, Mich.....	Duluth, Minn.
141654	K. Q. H. O.	Ga. y.	Ravenswood.....	31	21	77.0	11.6	5.4	Yct.	4		1899	Detroit, Mich.....	New York, N. Y.

1 Formerly st. s. E. H. Miller.

2 Formerly st. y. Montclair.

3 Formerly st. s. Alice M. Ehrman.

4 Formerly Caroline A. Peene.

5 Formerly st. y. Dreamer.

6 Formerly \*st. s. Young America.

7 Formerly

a British st. s. Foxhall.

b American st. s. Foxhall.

c British st. s. Foxhall.

d American st. s. Foxhall.

8 Formerly st. p. John W. Allse.

9 Formerly ga. y. (a) Lady Frances.

(b) Amalie.



## MERCHANT STEAM VESSELS OF THE UNITED STATES—Continued.

Official No.	Signal letters.	Rtg.	Name of vessel.	Gross tonnage.	Net tonnage.	Length.	Breadth.	Depth.	Service.	Crew.	Indicated horsepower.	When built.	Where built.	Home port (where permanent document issues).
						Feet.	Feet.	Feet.						
111170		Ga. s.	Ray.....	19	13	52.0	14.3	3.4	Tow.	2		1897	Elizabeth City, N. C.	Elizabeth City, N. C.
201496		*St. p.	Ray.....	67	67	115.5	22.0	3.0	Msc.	6		1904	New Matamoras, Ohio	Wheeling, W. Va.
202103		Ga. s.	Ray E.....	11	8	43.0	11.0	4.0	Pas.	2		1905	Cape May, N. J.	Bridgeton, N. J.
111454		*St. p.	Rayman.....	13	12	59.0	12.2	2.0	Pas.	1		1903	Mingo Junction, Ohio	Wheeling, W. Va.
76063		St. s.	Raymond.....	17	8	35.5	13.0	5.3	Tow.	2		1879	Camden, N. J.	New York, N. Y.
111317		St. s.	Raymond.....	39	26	54.9	13.6	6.3	Pas.	3		1900	Brunswick, Ga.	Brunswick, Ga.
203448		*Ga. p.	Raymond.....	6	6	30.0	8.0	2.5	Msc.	1	4	1904	Paducah, Ky.	Paducah, Ky.
202779		St. s.	Raymond.....	33	22	51.7	15.0	5.5	Tow.	4		1906	Hartford, Conn.	Hartford, Conn.
203363		*Ga. p.	Raymond.....	8	8	53.0	9.5	2.3	Tow.	1		1903	Madison, Ind.	Louisville, Ky.
203448	K. V. P. F.	St. s.	Raymond.....	595	350	182.4	38.0	13.0	Frt.	19		1906	Prosper, Oreg.	San Francisco, Cal.
202133		*St. p.	Raymond H.....	55	55	91.5	23.5	4.2	Frt.	12	25	1905	St. Marks, Fla.	Apalachicola, Fla.
110509		*St. p.	Raymond Horner.....	688	688	195.0	45.1	6.7	Tow.	50		1882	Pittsburg, Pa.	Pittsburg, Pa.
202852		*St. p.	Reaper.....	96	96	135.0	26.0	4.6	Tow.	5		1906	Marletta, Ohio	Paducah, Ky.
203685		*Ga. p.	Reba.....	14	14	60.3	14.1	3.0	Pas.	1	20	1903	Rockwood, Tenn.	Chattanooga, Tenn.
111171		*St. p.	Reba Reeves.....	63	63	105.4	21.8	3.4	Pas.	11		1897	Charleston, W. Va.	Louisville, Ky.
110232		St. s.	Rebecca.....	39	19	67.0	14.0	6.7	Tow.	4		1874	Camden, N. J.	Philadelphia, Pa.
111352		*St. p.	Rebecca.....	159	159	135.0	27.0	4.4	Drg.	14		1901	Eastport, W. Va.	Pittsburg, Pa.
111219		Ga. s.	Rebecca J. Harris.....	14	12	43.0	14.0	7.0	Frt.	2		1899	Eastport, Me.	Eastport, Me.
200174		Ga. s.	Rebecca L. Felton.....	14	10	45.5	11.8	2.2	Frt.	1		1903	Carrabelle, Fla.	Ft. Pierce, Fla.
110727		Ga. s.	Rebecca M.....	15	14	47.0	17.2	3.8	Msc.	1		1887	New Gretna, N. J.	Fatohogue, N. Y.
111054		Ga. s.	Rebecca M. Newcomb.....	11	9	30.9	15.0	3.2	Frt.	2		1894	Church Landing, N. J.	Camden, N. J.
92543	K. L. S. P.	St. y.	REBEEMAR.....	74	42	100.2	18.1	8.2	Yct.	5		1893	Wilmington, Del.	Pittsburg, Pa.
110667		St. s.	Record.....	59	30	68.4	17.0	8.0	Tow.	5		1884	Cleveland, Ohio	Duluth, Minn.
110796		St. s.	Red Ash.....	117	58	92.6	22.0	9.6	Tow.	5	450	1888	Brooklyn, N. Y.	New York, N. Y.
111411		St. s.	RED BANK.....	1,016	501	200.0	44.0	17.3	Fer.	10	1,000	1902	Wilmington, Del.	Do.
111067		*St. p.	Red Bluff.....	246	185	150.5	33.0	3.2	Pas.	32	160	1894	Sacramento, Cal.	San Francisco, Cal.
203996		Ga. s.	Red Boy.....	14	10	50.6	12.4	3.2	Ten.	2	45	1907	Astoria, Oreg.	Pt. Townsend, Wash.
111420		Ga. s.	Redfield.....	10	7	31.5	11.5	3.0	Pas.	1	12	1895	Racine, Wis.	Dubuque, Iowa.
200987		St. y.	Redfield, jr.....	30	20	46.0	12.6	6.0	Yct.	2		1904	Oshkosh, Wis.	Milwaukee, Wis.
111178		*St. p.	Redlands.....	14	9	50.0	12.0	3.6	Prs.	8		1896	San Francisco, Cal.	St. Michael, Alaska.
111405	K. R. P. W.	St. s.	REDONDO.....	779	462	188.0	38.0	11.5	Pas.	24	900	1902	Toledo, Ohio	San Francisco, Cal.
162330		St. s.	Redondo.....	67	42	65.8	20.0	9.2	Pas.	4		1904	Hogulam, Wash.	Do.
111023		St. s.	Redwing.....	19	10	50.0	12.4	5.7	Tow.	5		1893	New Berlin, Fla.	Jacksonville, Fla.
201973		*Ga. p.	Red Wing.....	10	8	52.0	9.0	2.3	Pas.	2		1905	Savanna, Ill.	Galena, Ill.
203596		*St. p.	Reform.....	627	560	178.0	40.0	6.0	Pas.	21	375	1895	Wood Island, Cal.	San Francisco, Cal.
110987		St. s.	REFUGE.....	33	23	54.2	15.0	6.9	Fer.	4		1902	Wilmington, Del.	New York, N. Y.
80924		St. s.	Regent.....	13	6	43.0	11.6	5.0	Tow.	2		1882	Brooklyn, N. Y.	Do.
111285		St. s.	Regina.....	24	16	48.3	14.0	4.9	Tow.	3		1900	Athens, N. Y.	Do.
203850		Ga. y.	Regina.....	27	18	57.0	10.0	4.2	Yct.	3		1901	New York, N. Y.	Jacksonville, Fla.
110948		St. s.	Repts.....	91	45	76.5	19.5	8.6	Pas.	9		1891	Camden, N. J.	Savannah, Ga.
110218		St. s.	Reliable.....	49	24	75.5	18.0	7.2	Tow.	4		1873	Philadelphia, Pa.	New York, N. Y.
110435		St. s.	Reliable.....	97	44	91.1	22.7	6.4	Tow.	0		1880	Detroit, Mich.	Port Huron, Mich.
111423		St. s.	Reliable.....	102	69	73.1	17.4	6.0	Pas.	6	120	1902	Astoria, Oreg.	Pt. Townsend, Wash.
21861		St. lge.	Reliance.....	96	70	90.0	22.5	7.5	Frt.	6		1870	Philadelphia, Pa.	New York, N. Y.
42652		St. s.	Reliance.....	480	323	146.0	30.0	9.3	Frt.	9	240	1880	South Rockwood, Mich.	Duluth, Minn.
105991		St. s.	Reliance.....	75	37	84.0	18.0	8.0	Tow.	7		1881	Camden, N. J.	Norfolk, Va.
110110		St. s.	Reliance.....	75	38	85.2	20.8	8.5	Tow.	4		1873	Greenpoint, N. Y.	Providence, R. I.
110585		St. s.	Reliance.....	90	62	90.4	19.0	7.5	Pas.	0		1881	Wilmington, Del.	New York, N. Y.
110842		St. s.	Reliance.....	94	47	92.2	21.2	10.5	Pas.	0	250	1889	Benicia, Cal.	San Francisco, Cal.
110878		St. s.	RELIANCE.....	59	47	96.0	20.2	10.9	Tow.	5		1890	Dubuque, Iowa.	St. Louis, Mo.
111278		St. s.	Reliance.....	163	104	118.0	20.5	6.5	Pas.	11	266	1900	Portland, Oreg.	Pt. Townsend, Wash.
111463		Na. s.	Reliance.....	6	6	38.0	9.9	2.6	Msc.	1	10	1903	Morehead City, N. C.	Beaufort, N. C.
200023	K. S. N. R.	St. s.	Reliance.....	251	122	109.8	30.5	10.1	Frt.	6	400	1903	Bath, Me.	Portland, Me.
200105		Ga. s.	Reliance.....	6	6	35.0	12.0	2.8	Fsh.	3		1903	Greenport, N. Y.	Greenport, N. Y.
200164		St. s.	Reliance.....	62	42	70.6	17.6	7.8	Tow.	5		1903	Long Island City, N. Y.	New York, N. Y.
200347		Ga. s.	Reliance.....	6	6	28.5	7.0	3.5	Pas.	1		1903	Muscatine, Iowa.	Rock Island, Ill.
200430		Ga. s.	Reliance.....	19	19	44.9	15.3	7.0	Fsh.	7		1903	Gloucester, Mass.	Gloucester, Mass.
200524		Ga. s.	Reliance.....	13	9	37.5	14.0	6.1	Fsh.	2		1903	Friendship, Me.	Provincetown, Mass.
200927		St. s.	Reliance.....	8	8	60.0	10.0	3.0	Pas.	3		1904	Allegheny, Pa.	Pittsburg, Pa.
201209		Ga. y.	Reliance.....	46	39	62.5	18.0	4.2	Yct.	2		1904	Baltimore, Md.	Baltimore, Md.
201552		St. s.	Reliance.....	8	8	38.0	8.0	3.0	Pas.	1		1904	Clinton, Iowa.	Rock Island, Ill.
201819		Ga. s.	Reliance.....	39	20	72.0	16.2	2.9	Pas.	5		1905	Madisonville, La.	New Orleans, La.
202010		Ga. s.	Reliance.....	10	7	39.0	11.0	3.7	Tow.	1		1905	Ballard, Wash.	Pt. Townsend, Wash.
202078		Ga. s.	Reliance.....	11	9	38.5	10.8	3.0	Tow.	2	16	1905	Wolf Island, Mo.	Calro, Ill.
203406		Ga. s.	Reliance.....	13	9	37.7	9.8	2.5	Pas.	1		1905	West Depere, Wis.	Grand Haven, Mich.
203754		*Ga. p.	Relief.....	12	10	68.5	9.8	2.3	Frt.	2		1906	Grantsville, W. Va.	Wheeling, W. Va.
91036		St. y.	Relief.....	34	20	71.5	16.7	3.3	Pas.	4		1878	Chicago, Ill.	Chicago, Ill.
110655	K. C. S. M.	St. s.	Relief.....	204	102	112.0	22.5	12.6	Pas.	9	600	1884	Philadelphia, Pa.	San Francisco, Cal.
110708		St. y.	Relief.....	16	14	63.0	9.6	6.6	Yct.	3		1884	Camden, N. J.	Burlington, N. J.
110680		St. s.	Relief.....	242	113	128.1	23.0	12.1	Pit.	10	510	1891	Philadelphia, Pa.	Norfolk, Va.
111081		*St. p.	Relief.....	248	157	140.0	25.5	4.0	Tow.	15		1895	Pittsburg, Pa.	Pittsburg, Pa.
200563		Ga. s.	Relief.....	9	7	31.0	12.0	2.8	Pas.	1		1901	Marshfield, Oreg.	Coos Bay, Oreg.
200709		Ga. s.	Relief.....	8	6	37.8	11.1	3.0	Tow.	1	20	1904	Southend, Wash.	Pt. Townsend, Wash.

<sup>1</sup> Formerly st. s. Josiah W. Cloud.

<sup>a</sup> Marietta.

<sup>2</sup> Formerly st. y.

<sup>b</sup> Judge.

<sup>c</sup> Albatross.

<sup>3</sup> Formerly st. s. White and Price.

<sup>4</sup> Formerly st. s. R. W. Burke.

<sup>5</sup> Formerly sch. H. C. Sprague.

<sup>6</sup> Formerly st. s. Anna.

<sup>7</sup> Formerly st. s. Michael Brand.

## MERCHANT STEAM VESSELS OF THE UNITED STATES—Continued.

Official No.	Signal letters.	Rlg.	Name of vessel.	Gross tonnage.	Net tonnage.	Length.	Breadth.	Depth.	Service.	Crew.	Indicated horsepower.	When built.	Where built.	Home port (where permanent document issues).
203513		*St. p.	Relief.....	214	209	117.5	22.5	4.7	Pas.	11	150	1906	Blalook, Oreg.....	Portland, Oreg.
203653		Ga. s.	Relief.....	11	7	33.2	9.0	7.2	Pas.	1		1906	Mobile, Ala.....	Mobile, Ala.
203969	K. W. B. H.	St. s.	RELIEF.....	828	563	184.6	30.2	20.6	Wrk.	18	1,000	1907	Wilmington, Del.....	New York, N. Y.
96882		St. s.	Remba.....	58	34	74.6	15.4	8.0	Pas.	3		1886	Baltimore, Md.....	Chicago, Ill.
80330		*St. p.	Romora.....	49	49	86.6	22.2	3.4	Pas.	6		1872	Kelthburg, Ill.....	St. Louis, Mo.
806		*Renovator	Renovator.....	310	249	133.2	24.2	8.5	Frt.	8		1865	New York, N. Y.....	New York, N. Y.
126668		St. s.	Renovator.....	471	367	135.0	31.8	14.2	Elo.	6	300	1890	Hoboken, N. J.....	Do.
111117		St. s.	Renown.....	42	38	43.5	22.0	4.0	Msr.	1	75	1896	Alameda, Cal.....	San Francisco, Cal.
111302		St. s.	RENSSELAER.....	5,124	3,827	454.0	50.0	28.5	Pas.	24	2,000	1900	Cleveland, Ohio.....	Duluth, Minn.
21904		Ga. s.	Report.....	11	11	35.3	14.5	3.7	Fsh.	2		1871	Greenport, N. Y.....	Greenport, N. Y.
111140		Ga. s.	Reporter.....	6	6	25.0	11.5	3.2	Fsh.	0		1897	Monument Beach, Mass.....	Edgartown, Mass.
111280		St. s.	Reporter.....	38	26	60.0	16.5	6.5	Frt.	3		1900	San Francisco, Cal.....	San Francisco, Cal.
110657		St. y.	Reposo.....	29	14	58.0	11.6	7.8	Yct.	4		1890	Bristol, R. I.....	New York, N. Y.
21439		St. p.	Republic.....	530	388	364.5	33.2	11.4	Fer.	6	300	1863	Greenpoint, N. Y.....	Do.
110655		St. s.	REPUBLIC.....	2,991	2,052	364.5	41.0	24.5	Pas.	21	1,350	1890	Cleveland, Ohio.....	Marquette, Mich.
111356		Ga. y.	Republic.....	9	9	34.4	9.0	5.4	Yct.	2		1901	Mattapan, Mass.....	Boston, Mass.
201988		Ga. y.	Republic.....	9	6	37.0	10.9	3.3	Tow.	1		1905	Ballard, Wash.....	Pt. Townsend, Wash.
21535		St. s.	Rescue.....	20	14	32.1	13.5	5.5	Tow.	3		1884	Philadelphia, Pa.....	New York, N. Y.
110228		St. s.	Rescue.....	172	96	104.0	20.0	12.1	Tow.	10	300	1875	San Francisco, Cal.....	San Francisco, Cal.
110688		St. s.	Rescue.....	37	18	60.6	15.6	6.2	Tow.	4		1885	Burlington, Vt.....	Ogdensburg, N. Y.
110681		St. s.	Rescue.....	75	37	79.2	19.0	9.0	Tow.	7		1886	Camden, N. J.....	Philadelphia, Pa.
110920		St. s.	Rescue.....	46	23	66.0	16.6	7.4	Tow.	6	80	1891	Baltimore, Md.....	Baltimore, Md.
111215	K. P. B. N.	St. s.	Rescue.....	537	284	180.3	32.2	16.8	Wrk.	15	1,128	1899	Tottenville, N. Y.....	New York, N. Y.
111236		St. s.	Rescue.....	27	10	48.6	14.4	5.2	Fsh.	4		1896	Southband, Wash.....	Pt. Townsend, Wash.
111296		Ga. s.	Rescue.....	8	6	37.0	10.8	4.4	Fsh.	3		1902	Ballard, Wash.....	Seattle, Wash.
204065		Ga. s.	Rescue.....	9	6	37.1	10.8	3.4	Fsh.	2		1907	do.....	Pt. Townsend, Wash.
202298		*St. p.	RESEARCH.....	45	14	60.2	14.0	4.3	Tow.	9		1895	Liverpool, England.....	St. Michael, Alaska.
83242		*St. p.	Resolute.....	426	426	174.0	33.0	6.0	Tow.	24	1,168	1872	Pittsburg, Pa.....	Pittsburg, Pa.
110493		St. s.	Resolute.....	120	60	101.0	22.0	9.6	Tow.	8		1881	Fly Mountain, N. Y.....	New Haven, Conn.
110510		*St. p.	Resolute.....	207	207	139.6	29.0	3.9	Tow.	17	534	1882	Pittsburg, Pa.....	New Orleans, La.
110635		*St. p.	Resolute.....	264	205	134.7	29.0	5.5	Pas.	8	250	1884	Benicia, Cal.....	San Francisco, Cal.
110747		St. s.	Resolute.....	91	44	104.0	23.5	10.8	Tow.	9		1887	Mill No. 4, Oreg.....	Seattle, Wash.
110768		St. s.	Resolute.....	25	13	58.0	12.8	4.7	Pas.	3		1888	Kennebunk Port, Me.....	Boston, Mass.
111273		St. s.	Resolute.....	24	12	52.0	12.5	5.0	Tow.	2		1900	Portland, Oreg.....	Portland, Oreg.
111469		Ga. y.	Resolute.....	13	11	38.0	14.0	3.8	Yct.	2		1903	Bayshore, N. Y.....	Patchogue, N. Y.
202927		St. s.	Resolute.....	68	46	89.0	17.0	6.5	Pas.	0	200	1900	Mobile, Ala.....	Mobile, Ala.
110249		St. s.	Restless.....	52	25	75.9	10.0	6.0	Tow.	7		1875	New Orleans, La.....	New Orleans, La.
110644		St. s.	Restless.....	27	18	43.3	12.9	5.2	Fsh.	4		1889	Astoria, Oreg.....	Pt. Townsend, Wash.
200963		St. s.	Restless.....	475	291	140.0	30.5	12.5	Pas.	10		1904	Noank, Conn.....	Stonington, Conn.
201096		Ga. s.	Restless.....	7	5	35.6	8.8	3.8	Pas.	1	15	1904	Astoria, Oreg.....	Astoria, Oreg.
202232		Ga. s.	Restless.....	14	10	42.1	10.0	5.4	Yct.	1		1905	Orrs Island, Me.....	Cold Spring, N. Y.
111196		Ga. y.	Result.....	17	17	48.2	16.0	4.6	Yct.	1		1898	Detroit, Mich.....	Cleveland, Ohio.
111226		St. s.	Reta.....	26	18	53.0	11.8	4.9	Pas.	2		1899	Proseper, Oreg.....	Coos Bay, Oreg.
110467		*St. p.	Return.....	109	109	114.7	20.7	3.3	Tow.	9		1881	Bakers Landing, W. Va.....	Pittsburg, Pa.
200625		*St. p.	Return.....	10	7	65.0	9.8	1.0	Pas.	1		1904	Grantsville, W. Va.....	Wheeling, W. Va.
200631		Ga. s.	Return.....	12	12	44.0	8.0	3.2	Pas.	1		1904	Muscatine, Iowa.....	Burlington, Iowa.
110375		St. s.	Reuben Foster.....	16	8	46.7	12.0	5.9	Tow.	5		1878	Baltimore, Md.....	Crisfield, Md.
110883	H. K. T. R.	St. y.	Beverly.....	92	53	112.1	16.7	8.7	Yct.	11		1890	Greenpoint, N. Y.....	New York, N. Y.
202762	K. V. F. B.	Ga. y.	Beverly.....	19	10	50.8	10.4	4.4	Yct.	3		1903	New York, N. Y.....	Do.
111353	K. R. P. S.	St. y.	REVOLUTION.....	190	129	153.6	17.4	11.2	Yct.	20	2,500	1901	do.....	Great Falls, Mont.
202232	K. V. M. J.	Ga. y.	Rovonah.....	22	17	53.7	11.2	4.0	Yct.	3		1900	Bayonne, N. J.....	New York, N. Y.
111412	K. R. Q. N.	St. y.	RHECLAIR.....	539	367	195.6	27.2	15.9	Yct.	30	2,450	1902	Port Richmond, N. Y.....	Do.
203493		Ga. s.	Rhine.....	10	8	39.6	10.2	5.0	Fsh.	3		1904	Manitowoc, Wis.....	Grand Haven, Mich.
111082		St. s.	Rhocean.....	16	12	57.9	12.0	3.9	Pas.	3		1895	South Haven, Mich.....	Do.
110355		Ga. s.	Rhoda C.....	6	6	35.4	10.6	2.6	Msc.	1		1872	Sheepshead Bay, N. Y.....	New York, N. Y.
110641		St. s.	Rhoda Emily.....	570	416	169.0	32.0	12.6	Frt.	13	250	1884	Trenton, Mich.....	Cleveland, Ohio.
56488		Ga. s.	Rhoda Stewart.....	447	356	138.8	29.4	10.9	Tow.	9	467	1873	Algonac, Mich.....	Duluth, Minn.
111143		Ga. s.	Rhoda F. Crane.....	14	10	47.1	13.6	4.4	Oys.	1		1897	Stratford, Conn.....	Providence, R. I.
21998		Ga. s.	Rhode Island.....	7	7	33.0	13.0	4.0	Fsh.	2		1878	do.....	Newport, R. I.
110510		St. p.	Rhode Island.....	2,888	2,386	332.2	46.2	16.4	Pas.	121	4,000	1882	Noank, Conn.....	Fall River, Mass.
115997		St. y.	Rialto.....	34	23	70.2	13.4	5.8	Yct.	5		1884	do.....	New York, N. Y.
111325		St. s.	Richard B.....	63	33	75.8	17.0	7.1	Tow.	0		1901	Vermillion, Ohio.....	Chicago, Ill.
110335	J. S. P. L.	St. s.	Richard Holyoke.....	131	90	115.6	24.3	11.8	Tow.	10	344	1877	Seabeck, Wash.....	Seattle, Wash.
110971	K. L. O. F.	St. s.	RICHARD PECK.....	2,906	1,819	303.3	48.0	17.8	Pas.	81	2,906	1902	Wilmington, Del.....	New London, Conn.
21532		St. s.	Richard Willing.....	351	291	165.5	23.0	8.2	Pas.	19	300	1855	do.....	Philadelphia, Pa.
110680		St. c. bt.	Richard K. Fox.....	131	105	95.2	17.0	9.0	Frt.	4	75	1885	Lockport, N. Y.....	New York, N. Y.
110963		Na. s.	Richard K. Fox.....	10	8	39.5	10.3	4.8	Pas.	2		1890	New York, N. Y.....	Do.
110602		St. s.	Richard W. Law.....	113	56	70.3	20.2	6.0	Oys.	6	144	1888	New Haven, Conn.....	New Haven, Conn.
21824		St. hge.	Richmond.....	67	43	79.0	20.2	5.8	Frt.	7		1863	Chester, Pa.....	Newark, N. J.
110096	J. M. R. W.	St. s.	Richmond.....	1,296	863	206.0	33.0	21.6	Pas.	28	640	1873	Wilmington, Del.....	New York, N. Y.
111261	K. P. Q. H.	St. s.	RICHMOND.....	401	196	135.0	27.5	15.7	Tow.	16	900	1899	Philadelphia, Pa.....	Do.
111283		St. s.	Richmond.....	135	77	99.5	23.5	11.5	Pas.	5	750	1900	San Francisco, Cal.....	San Francisco, Cal.
111404		St. p.	Richmond.....	689	516	192.0	31.3	9.3	Pas.	17		1902	Noank, Conn.....	New York, N. Y.

1 Formerly st. s. Hinda.  
 2 Formerly st. p. W. D. Smith.  
 3 Formerly st. s. Artisan.

4 Formerly st. s. Columbia.  
 5 Formerly Fr. st. p. Research.  
 6 Formerly \*st. p. George Lysle.

7 Formerly (a ywl. Result.  
 8 ga. y. Truth.  
 9 Formerly st. y. Sakonnet.

## MERCHANT STEAM VESSELS OF THE UNITED STATES—Continued.

Official No.	Signal letters.	Rtg.	Name of vessel.	Gross tonnage.	Net tonnage.	Length.	Breadth.	Depth.	Service.	Crew.	Indicated horsepower.	When built.	Where built.	Home port (where permanent document issues).
						Feet.	Feet.	Feet.						
160542		St. s.	<sup>1</sup> RICHMOND.....	99	49	88.5	18.0	11.0	Tow.	0		1891	Buffalo, N. Y.	New York, N. Y.
201898		St. s.	RICHMOND.....	2,006	1,364	231.6	46.0	18.2	Fer.	21		1905	Port Richmond, N. Y.	Do.
202236		Ga. s.	Richmond.....	18	17	40.3	7.3	4.4	Fah.	3		1905	Tottenville, N. Y.	Do.
202630		Ga. s.	Richter.....	6	6	32.0	16.0	3.2	Pas.	1		1905	Clinton, Iowa	Rock Island, Ill.
8930		St. p.	<sup>2</sup> Ridgewood.....	981	742	138.5	40.0	14.1	Fer.	6	700	1873	Chester, Pa.	New York, N. Y.
110937		St. s.	Ridgewood.....	48	29	58.0	17.5	7.4	Pas.	4		1891	Athens, N. Y.	Norfolk, Va.
110464		St. s.	Ridgeway Park.....	87	43	78.4	23.5	8.8	Frt.	7	100	1881	Wilmington, Del.	New York, N. Y.
111333		*Ga. p.	Ridley.....	8	8	39.0	10.5	2.0	Tow.	2		1901	New Decatur, Ala.	Nashville, Tenn.
203292		*Ga. p.	Ridley.....	14	14	56.0	10.0	1.9	Tow.	2		1906	Celina, Tenn.	Do.
110825		St. bge.	Ringleador.....	121	114	112.9	18.0	9.0	Frt.	5		1889	Alexandria Bay, N. Y.	Cape Vincent, N. Y.
203372		*Ga. p.	Ringo.....	15	15	57.0	11.4	3.1	Frt.	2		1906	Glaagow, Mo.	Kansas City, Mo.
110303	J. S. D. V.	St. s.	Rio Grande.....	2,556	2,047	289.5	39.2	21.6	Pas.	41	1,400	1876	Chester, Pa.	New York, N. Y.
200392		Ga. s.	Rio Grande.....	11	7	39.8	9.0	4.0	Frt.	1	20	1901	Detroit, Mich.	Norfolk, Va.
110804		Ga. s.	Rio Rey.....	84	60	79.0	25.2	6.0	Pas.	4		1890	Alameda, Cal.	San Francisco, Cal.
111279		St. s.	Rio Vista.....	13	10	46.0	9.0	3.2	Pas.	2		1900	Stoekton, Cal.	Do.
110536		Ga. s.	Ripple.....	12	10	43.7	11.1	4.1	Pas.	3		1883	Noank, Conn.	Newark, N. J.
110758		St. s.	Ripple.....	36	18	48.0	16.2	5.2	Ovs.	7		1887	South Norwalk, Conn.	Bridgeport, Conn.
111431		Na. s.	Ripple.....	10	7	47.3	11.6	2.9	Msc.	2		1902	Moorehead City, N. C.	Beaufort, N. C.
200715		Ga. s.	Ripple.....	6	5	28.0	7.2	2.2	Pas.	1	7	1903	Sanford, Fla.	St. Augustine, Fla.
201195		Ga. s.	Ripple.....	5	5	30.0	8.8	3.6	Frt.	0	10	1904	Newport, R. I.	Newport, R. I.
111383		Ga. s.	Rita J.....	28	14	55.5	13.9	6.0	Fsh.	5		1901	Scranton, Miss.	Gulfport, Miss.
111147		St. s.	Rita McDonald.....	69	47	72.0	21.4	8.0	Tow.	5		1897	West Bay City, Mich.	Chicago, Ill.
110065		St. s.	Rival.....	25	13	66.0	14.5	5.8	Tow.	3		1899	Stoekton, Cal.	San Francisco, Cal.
110351	J. T. C. K.	St. s.	Rival.....	91	62	94.4	17.0	8.2	Yct.	8		1878	Brooklyn, N. Y.	New York, N. Y.
110792		St. y.	Rival.....	266	203	139.0	32.0	32.0	Frt.	69	250	1888	San Francisco, Cal.	Marquette, Mich.
200584		*St. p.	Rival.....	244	244	148.0	27.6	4.0	Tow.	13		1903	Marietta, Ohio	Pittsburg, Pa.
21455	H. Q. J. S.	St. p.	River Queen.....	578	426	181.1	28.5	9.0	Pas.	21	650	1884	Keyport, N. J.	Washington, D. C.
21596		St. s.	River Queen.....	62	41	82.9	17.0	7.0	Pas.	4		1896	Marine City, Mich.	Grand Haven, Mich.
202320		Ga. s.	River Queen.....	18	7	46.0	8.0	2.9	Pas.	0	24	1903	St. Paul, Minn.	St. Paul, Minn.
21950		St. p.	Riverside.....	51	30	55.0	20.0	5.7	Fer.	3		1870	Esopus, N. Y.	Albany, N. Y.
110588		St. s.	Riverside.....	72	41	83.5	17.5	5.5	Pas.	3		1883	Philadelphia, Pa.	Philadelphia, Pa.
110665		St. s.	Riverside.....	97	72	78.3	20.0	5.9	Frt.	5		1892	Wilmington, Del.	New York, N. Y.
110974		St. s.	Riverside.....	90	62	112.5	18.7	6.2	Pas.	9	110	1892	Buffalo, N. Y.	Cape Vincent, N. Y.
111098	K. M. N. F.	St. s.	RIVERSIDE.....	452	372	141.5	27.1	10.3	Frt.	10	450	1895	Chester, Pa.	Philadelphia, Pa.
202856	K. V. F. W.	St. s.	RIVERSIDE.....	300	204	118.1	25.0	8.7	Pas.	9		1906	Port Richmond, N. Y.	New York, N. Y.
111310	K. Q. J. S.	Ga. y.	Roamer.....	30	25	61.2	12.2	4.7	Yct.	3		1900	New York, N. Y.	Do.
111395	K. R. M. W.	St. y.	Roamer.....	89	61	82.7	17.2	8.1	Yct.	0	100	1902	Bristol, R. I.	Bristol, R. I.
204128		*Ga. p.	Roamer.....	8	8	45.0	9.0	2.0	Pas.	1		1907	Terre Haute, Ind.	Evanville, Ind.
111253		St. p.	Roann.....	39	39	70.0	10.0	3.5	Tow.	5		1899	Lyons, Iowa	Memphis, Tenn.
110515	J. V. T. N.	St. s.	Roanoke.....	2,354	1,654	267.0	40.5	16.4	Pas.	69	1,900	1883	Chester, Pa.	San Francisco, Cal.
111421		St. s.	Rob.....	47	32	74.8	18.2	7.5	Pas.	8		1902	Sleightsburg, N. Y.	Albany, N. Y.
111321		GE. s.	Rob Roy.....	7	7	29.2	11.1	5.6	Fsh.	2		1900	Friendship, Me.	Castine, Me.
111340		St. s.	Rob Roy.....	8	8	45.0	8.6	3.3	Pas.	1		1901	Burlington, Iowa	Burlington, Iowa
202255		*Ga. p.	Rob Roy.....	12	8	45.0	9.0	6.4	Pas.	2		1905	McGregor, Iowa	Dubuque, Iowa
203283		*Ga. p.	Robaddo.....	10	6	36.5	7.0	1.8	Msc.	1		1906	Terre Haute, Ind.	Evanville, Ind.
110742		St. s.	Robarts.....	48	24	75.5	18.2	0.5	Pas.	5	100	1887	San Francisco, Cal.	Yaquna, Oreg.
111193		*St. p.	Robble.....	43	25	50.0	10.6	2.0	Pas.	4		1898	Madison, Ind.	Brahear, La.
110739		Ga. s.	Robble F. Sylvester.....	12	11	33.0	14.0	5.1	Fsh.	3		1887	Stonington, Conn.	Newport, R. I.
111335		Ga. s.	Robert Barron.....	13	9	44.4	10.3	4.1	Tow.	1		1901	Astoria, Oreg.	Seattle, Wash.
110462		St. s.	Robert Burnett.....	55	27	72.0	17.4	7.6	Tow.	4		1881	Newburgh, N. Y.	New York, N. Y.
203301		Ga. s.	Robert D.....	7	5	30.7	8.6	2.8	Pas.	0		1906	Ferndale, Wash.	Pt. Townsend, Wash.
110543		*St. p.	Robert Dodds.....	128	128	128.5	25.0	3.7	Frt.	19	230	1882	South Stillwater, Minn.	New Orleans, La.
111037		St. s.	Robert Downey.....	25	12	52.7	14.7	6.8	Tow.	3		1893	Buffalo, N. Y.	Buffalo, N. Y.
111282		Ga. s.	Robert E.....	11	10	35.5	12.1	4.1	Frt.	2		1900	Swedesboro, N. J.	Bridgeport, N. J.
21304		St. s.	Robert Emmett.....	32	18	65.0	16.0	5.5	Tow.	3		1893	Radine, Wis.	Marquette, Mich.
200304		*St. p.	Robert Fleman.....	25	25	60.0	20.0	3.0	Pas.	4		1903	Higgins Ferry, Ala.	Mobile, Ala.
111129		St. s.	ROBERT FULTON.....	4,219	3,181	424.6	45.8	27.8	Fsh.	23	2,000	1890	Wyandotte, Mich.	Duluth, Minn.
110450		St. p.	Robert Garrett.....	437	373	125.7	42.6	10.8	Fer.	10	176	1891	Baltimore, Md.	Baltimore, Md.
110043		St. s.	Robert Holland.....	423	359	156.0	30.0	11.4	Frt.	12		1872	Marine City, Mich.	Port Huron, Mich.
111044		*St. p.	Robert Jenkins.....	242	147	132.0	22.0	4.4	Tow.	16		1893	Pittsburg, Pa.	Pittsburg, Pa.
202194		*St. p.	Robert Kerr.....	718	409	176.1	35.4	5.9	Frt.	34	400	1896	Seattle, Wash.	Tacoma, Wash.
110774	K. J. G. C.	St. s.	Robert McAllister.....	74	50	65.2	19.0	8.0	Tow.	4		1905	New Baltimore, N. Y.	New York, N. Y.
111422		Ga. s.	Robert Mills.....	2,070	1,712	258.0	40.2	23.5	Fsh.	16	800	1888	Buffalo, N. Y.	Buffalo, N. Y.
111434		St. s.	Robert Palmer.....	9	6	29.8	13.4	3.9	Fsh.	2		1902	Noank, Conn.	Greenport, N. Y.
111050		St. s.	Robert Palmer.....	112	76	87.6	21.3	9.9	Tow.	4		1902	do.	New York, N. Y.
110103		St. s.	Robert Pettis.....	31	20	45.9	16.8	5.1	Fsh.	5		1863	New Haven, Conn.	Providence, R. I.
110103		St. s.	Robert Roblnson.....	74	50	70.0	18.4	9.0	Tow.	9		1872	Philadelphia, Pa.	New York, N. Y.
111208		St. s.	Robert Roblnson.....	36	27	66.6	15.8	6.0	Tow.	4		1896	New Baltimore, N. Y.	Perth Amboy, N. J.
110770		St. c. ht.	Robert Rogers.....	142	111	92.8	17.8	9.0	Tow.	2	88	1888	Lockport, N. Y.	New York, N. Y.
111345		*St. p.	Robt. Taylor.....	128	28	119.0	27.1	5.6	Tow.	6		1901	Higginsport, Ohio	Pittsburg, Pa.
111270		Ga. s.	Robert W.....	13	9	41.3	12.5	4.4	Frt.	2		1900	Mount Pleasant, S. C.	Charleston, S. C.
111466		St. s.	ROBERT WALLACE.....	1,640	944	238.7	41.0	10.2	Pas.	18		1903	Buffalo, N. Y.	Duluth, Minn.
111116		St. s.	Robert White.....	35	24	54.6	15.3	7.1	Tow.	5		1896	Athens, N. Y.	New York, N. Y.

<sup>1</sup> Formerly st. s. Pler.<sup>2</sup> Formerly st. p. Erie.<sup>3</sup> Formerly U. S. S. Ripple.<sup>4</sup> Formerly st. y. <sup>a</sup> Rival.<sup>b</sup> Inanda.<sup>5</sup> Formerly <sup>a</sup> at. s. Robert Emmett.<sup>b</sup> U. S. Eng. st. s. Colonel Graham.<sup>6</sup> Formerly st. s. <sup>a</sup> Robert Holland.<sup>b</sup> Br. Northern Queen.<sup>7</sup> Formerly st. s. Joel D. Smith.

## MERCHANT STEAM VESSELS OF THE UNITED STATES—Continued.

Official No.	Signal letters.	Rig.	Name of vessel.	Gross tonnage.	Net tonnage.	Length.	Breadth.	Depth.	Service.	Crew.	Indicated horsepower.	When built.	Where built.	Home port (where permanent document issues).
						Feet.	Feet.	Feet.						
201011		St. s.	Robert A. Scott.....	50	34	75.0	18.8	8.0	Tow.	4	.....	1904	New Baltimore, N. Y....	Albany, N. Y.
110778		St. s.	Robert C. Wentz.....	335	267	141.0	30.0	10.0	Frt.	13	500	1888	Gibraltar, Mich.....	Grand Haven, Mich.
111267		St. s.	Robert E. Burke.....	73	49	84.3	20.7	6.3	Pas.	3	.....	1899	Manitowoc, Wis.....	Chicago, Ill.
111468		St. s.	ROBERT E. CARB.....	30	16	74.0	15.0	5.5	Tow.	5	.....	1903	Dubuque, Iowa.....	St. Louis, Mo.
110673		St. s.	Rob. E. Goodill.....	17	8	48.7	13.0	4.5	Fah.	0	.....	1890	Erie, Pa.....	Erie, Pa.
203555		St. s.	ROBERT E. JOHNSTON..	22	15	43.8	12.8	5.6	Tow.	3	.....	1906	Ferrysburg, Mich.....	Grand Haven, Mich.
110449		St. s.	Robert E. Lee.....	56	28	67.0	17.0	4.5	Pas.	6	.....	1880	Philadelphia, Pa.....	Norfolk, Va.
111051		St. s.	Robert E. Petty.....	60	30	69.3	18.1	7.9	Tow.	4	.....	1893	Tottenville, N. Y.....	New York, N. Y.
110536		St. s.	Robert H. Cook.....	157	78	102.0	21.0	9.6	Tow.	0	350	1882	Buffalo, N. Y.....	Plattsburg, N. Y.
110641		St. s.	Robert H. Hebard.....	65	32	68.8	18.4	10.0	Tow.	5	.....	1899	do.....	Buffalo, N. Y.
201112	K. V. J. P.	St. s.	ROBERT H. SMITH.....	227	154	108.0	23.4	11.9	Tow.	9	575	1900	Baltimore, Md.....	Baltimore, Md.
133511		St. s.	ROBERT H. CUNN... <sup>1</sup>	87	43	77.7	18.8	9.2	Tow.	6	.....	1877	Philadelphia, Pa.....	Philadelphia, Pa.
110766		St. s.	ROBERT L. FRYER.....	1,810	1,451	281.1	41.4	20.0	Frt.	16	900	1888	West Bay City, Mich...	Buffalo, N. Y.
18919		St. s.	ROBERT M. DDD.....	26	13	53.0	14.5	3.8	Tow.	3	.....	1870	Philadelphia, Pa.....	New York, N. Y.
111863		*St. p.	ROBERT P. GILLHAM...	158	158	149.5	31.5	4.3	Tow.	18	575	1901	Parkersburg, W. Va...	Cincinnati, Ohio.
110732		St. s.	ROBERT R. RHODES...	1,576	1,286	246.0	40.0	19.3	Frt.	15	630	1887	Cleveland, Ohio.....	Cleveland, Ohio.
110900		St. s.	ROBERT S. BRADLEY...	121	60	83.0	20.0	10.4	Pas.	5	350	1892	Camden, N. J.....	Boston, Mass.
202430	K. V. B. S.	St. s.	ROBERT W. JOHNSON...	204	138	107.0	22.8	7.8	Frt.	10	.....	1905	Noank, Conn.....	Parth Amboy, N. J.
111211		St. s.	ROBERT AND EDWIN...	30	10	56.5	14.4	7.1	Msc.	2	.....	1890	East Boothbay, Me...	Portland, Me.
111394		St. s.	ROBERT W. E. BUNSEN.	5,181	4,012	439.0	50.2	25.3	Pas.	23	1,750	1900	Chicago, Ill.....	Duluth, Minn.
201513		Ga. y.	ROBERTA.....	16	12	53.6	12.0	3.2	Yot.	3	.....	1904	New York, N. Y.....	Providence, R. I.
203574		*Ga. p.	ROBERTA.....	10	7	52.5	10.7	2.5	Fer.	3	.....	1905	Glasgow, Mo.....	St. Louis, Mo.
111296		Ga. s.	ROBINA.....	6	5	29.4	9.3	3.3	Pas.	2	.....	1900	Bridgeport, Conn...	Wilmington, Del.
202795		Ga. s.	ROCCALLO.....	11	7	38.3	12.3	3.6	Pas.	1	.....	1906	Ballard, Wash.....	Pt. Townsend, Wash.
110879		St. s.	ROCHESTER.....	118	59	90.0	22.2	9.8	Tow.	6	400	1890	Philadelphia, Pa.....	New York, N. Y.
202712		St. s.	ROCHESTER.....	1,338	910	194.2	39.6	16.8	Fer.	7	.....	1905	Newburgh, N. Y.....	Do.
95951		St. s.	ROCHE Harbor.....	87	59	50.4	15.6	6.1	Tow.	4	.....	1888	Tacoma, Wash.....	Seattle, Wash.
201292		*St. p.	ROCK CITY.....	64	64	97.0	27.6	4.5	Tow.	11	.....	1904	Helena, Ark.....	Memphis, Tenn.
110389		St. p.	ROCKAWAY.....	520	361	150.0	32.0	10.5	Fer.	11	300	1879	Wilmington, Del...	New York, N. Y.
110589		St. s.	ROCKAWAY.....	92	62	79.5	25.5	7.7	Frt.	6	.....	1883	Rockaway, N. Y.....	Newark, N. J.
203064		Na. s.	ROCKAWAY.....	13	11	43.2	12.4	4.1	Pas.	3	.....	1906	Brooklyn, N. Y.....	New York, N. Y.
111354		St. s.	ROCKET.....	39	27	62.4	15.0	7.0	Fah.	10	.....	1901	Buffalo, N. Y.....	Erie, Pa.
110238		St. s.	ROCKLAND.....	13	7	63.0	13.2	3.8	Fer.	3	.....	1875	Philadelphia, Pa.....	New York, N. Y.
110581		St. s.	ROCKLAND.....	135	79	98.9	16.5	6.7	Pas.	7	115	1883	Boston, Mass.....	Bucksport, Me.
110767		St. p.	ROCKLAND.....	393	304	129.4	31.7	9.7	Fer.	4	583	1888	Athens, N. Y.....	New York, N. Y.
111402		St. p.	ROCKY HILL.....	33	21	50.0	16.0	3.5	Fer.	1	.....	1902	Gldersleeve, Conn...	Hartford, Conn.
111390		Ga. s.	Roger Green.....	29	23	49.2	17.5	4.6	Frt.	2	.....	1901	Tottenville, N. Y...	Greenport, N. Y.
200246		St. s.	ROGER WILLIAMS.....	149	101	108.0	25.9	10.6	Tow.	6	.....	1903	Athens, N. Y.....	Providence, R. I.
111451		St. s.	ROGER C. SULLIVAN...	51	35	64.2	17.5	9.4	Tow.	5	.....	1903	Toledo, Ohio.....	Duluth, Minn.
203010		Ga. s.	ROHE.....	14	10	45.4	12.9	4.3	Pas.	1	.....	1906	Ballard, Wash.....	Seattle, Wash.
204211		Ga. s.	ROIPH.....	8	6	29.8	10.8	4.0	Fah.	5	.....	1907	Tacoma, Wash.....	Tacoma, Wash.
111514		St. s.	ROMA.....	15	10	57.0	13.0	4.0	Fah.	5	.....	1900	Monroe, Mich.....	Erie, Pa.
111417	K. R. T. C.	St. s.	ROMA.....	2,839	2,164	308.9	40.9	20.8	Frt.	27	1,250	1880	Sunderland, England	New York, N. Y.
201096		St. s.	ROMAN.....	32	36	80.3	20.2	5.4	Frt.	5	.....	1905	McClanville, S. C...	Georgetown, S. C.
95632		St. s.	ROMAN.....	23	11	50.6	15.2	5.8	Tow.	4	.....	1881	Philadelphia, Pa.....	Baltimore, Md.
110632		St. s.	ROMAN.....	2,348	1,875	296.2	40.4	21.1	Pas.	20	1,200	1891	Cleveland, Ohio.....	Duluth, Minn.
111144		*Ga. p.	ROMANA.....	20	17	65.6	10.8	2.5	Pas.	3	.....	1893	Osage City, Mo.....	St. Louis, Mo.
125751		St. s.	ROMA.....	1,847	1,721	265.0	36.8	16.4	Frt.	22	600	1879	Cleveland, Ohio.....	Buffalo, N. Y.
110815		St. s.	ROMEO.....	61	44	70.8	17.0	6.7	Pas.	4	.....	1889	West Bay City, Mich...	Port Arthur, Tex.
203393		Ga. s.	ROMA.....	21	14	52.8	12.2	4.0	Frt.	1	.....	1906	Cedar Bayou, Tex...	Galveston, Tex.
203796		Ga. y.	RONDO.....	20	10	45.0	15.0	3.2	Yot.	2	.....	1907	Rhode River, Md...	Annapolis, Md.
110677		St. s.	RODOUT.....	42	21	70.3	14.0	8.5	Tow.	4	.....	1885	Rondout, N. Y.....	New York, N. Y.
202129	K. T. W. C.	St. s.	ROOSEVELT.....	614	343	182.0	35.5	16.2	Svy.	18	1,000	1905	Verona, Me.....	Do.
111464		St. p.	ROQUE.....	39	20	67.7	14.0	6.0	Yot.	2	70	1902	Boston, Mass.....	Boston, Mass.
10901		St. y.	ROSA.....	89	54	106.2	20.5	6.4	Pas.	9	.....	1853	New York, N. Y.....	Jacksonville, Fla.
200110		St. s.	ROSA.....	47	23	66.7	16.1	4.4	Tow.	4	.....	1903	Wilmington, N. C...	Wilmington, N. C.
21815		Ga. s.	ROSBELL.....	23	21	54.0	15.0	4.4	Oys.	1	.....	1865	Patchogue, N. Y.....	Patchogue, N. Y.
111022	K. L. Q. F.	St. s.	ROSALLE.....	318	228	136.5	27.0	10.0	Pas.	28	350	1893	Alameda, Cal.....	Pt. Townsend, Wash.
111163		St. s.	ROSALLE.....	22	10	47.0	13.5	5.0	Tow.	4	.....	1898	Millford, Del.....	Alexandria, Va.
111448	K. S. G. J.	St. y.	ROSALLE.....	372	240	123.2	30.6	7.0	Yot.	11	300	1903	Noank, Conn.....	Hartford, Conn.
200351		Ga. s.	ROSALLE.....	7	6	48.8	9.0	2.4	Pas.	0	.....	1903	Alton, Ill.....	St. Louis, Mo.
201923		Ga. s.	ROSALLE.....	10	6	40.0	9.0	4.4	Tow.	2	.....	1905	Madsenville, La...	New Orleans, La.
203040		*St. p.	ROSALLE M.....	35	22	60.0	14.0	5.0	Pas.	11	132	1906	Vicksburg, Miss...	Vicksburg, Miss.
111409	K. N. J. R.	Na. y.	ROSALLIND.....	18	16	45.5	13.0	5.8	Yot.	2	.....	1898	New York, N. Y.....	New York, N. Y.
110015		Ga. s.	ROSE.....	5	5	28.4	10.3	3.8	Pas.	1	.....	1871	Saco, Me.....	Portland, Me.
111115		Ga. s.	ROSE.....	7	6	23.5	11.2	4.0	Fah.	1	.....	1889	Osterville, Mass...	Hyannis, Mass.
111322		*Ga. p.	ROSE.....	9	9	41.0	12.0	2.8	Tow.	0	.....	1899	Ovay, Ind.....	Louisville, Ky.
111418		Ga. s.	ROSE.....	13	11	32.0	10.7	4.3	Msc.	2	.....	1902	San Pedro, Cal.....	Los Angeles, Cal.
201962		St. s.	ROSE A.....	52	36	59.3	18.3	7.4	Pas.	4	.....	1905	Brooklyn, N. Y...	New York, N. Y.
202164		Ga. s.	ROSE B.....	10	6	38.0	12.0	4.0	Pas.	1	.....	1905	Cape May, N. J.....	Bridgeton, N. J.
111380		*St. p.	ROSEADA.....	15	14	57.0	14.7	3.3	Pas.	4	.....	1901	Kissimmee, Fla...	Tampa, Fla.
110734		St. s.	ROSEBELLE.....	10	6	44.0	8.3	3.9	Tow.	1	.....	1883	Baltimore, Md.....	Boston, Mass.
136701		St. s.	ROSEBUD.....	200	136	110.7	27.8	9.1	Frt.	8	.....	1898	Astoria, N. Y.....	New York, N. Y.

<sup>1</sup> Formerly st. s. Elmore A. Kent.<sup>2</sup> Formerly st. s. O. V. Coffin.<sup>3</sup> Formerly st. s. Harry Lynn.<sup>4</sup> Formerly British st. s. Roma.<sup>5</sup> Formerly st. p. Henry V. Lesley.<sup>6</sup> Formerly st. s. Chicago.<sup>7</sup> Formerly st. p. George Burkbeck, Jr.<sup>8</sup> Formerly st. s. Ed. Ward.<sup>9</sup> U. S. Q. M. D. st. s. Baker.

## MERCHANT STEAM VESSELS OF THE UNITED STATES—Continued.

Official No.	Signal letters.	Rig.	Name of vessel.	Gross tonnage.	Net tonnage.	Length.	Breadth.	Depth.	Service.	Crew.	Indicated horsepower.	When built.	Where built.	Home port (where permanent document issues).
202284		Ga. s.	Rosebud.....	12	7	29.0	8.1	2.0	Frt.	1	10	1903	Miami, Fla.....	Tampa, Fla.
127310	K. N. T. C.	St. s.	Rosecrans.....	2,976	1,810	326.4	38.2	21.0	Frt.	37	1,320	1883	Glasgow, Scotland.....	San Francisco, Cal.
110320		St. p.	Rosedale.....	938	677	216.0	34.2	10.0	Pas.	18		1877	Norfolk, Va.....	Bridgeport, Conn.
111313		St. s.	Rose Hagan.....	17	11	41.7	16.2	5.2	Tow.	2		1900	Bordentown, N. J.....	San Juan, P. R.
111087		*St. p.	Rose Ilite.....	216	135	150.0	28.0	3.8	Pas.	30		1895	Jeffersonville, Ind.....	Pittsburg, Pa.
130199		St. s.	Rose Jackson.....	35	17	63.0	14.3	7.0	Pas.	5		1881	Muskegon, Mich.....	Chicago, Ill.
111453	K. S. H. V.	St. s.	ROSELEE.....	220	149	98.0	24.5	13.8	Tow.	9	600	1903	Philadelphia, Pa.....	New York, N. Y.
202506		Ga. y.	Rosemary.....	7	6	37.2	8.3	3.4	Yot.	1		1893	New York, N. Y.....	Patohogue, N. Y.
203027		*St. p.	Roslo Estes.....	70	70	110.0	21.0	4.3	Pas.	21		1900	Shreveport, La.....	New Orleans, La.
206228		Na. s.	Roslynd.....	12	8	50.6	12.9	2.7	Mso.	2	12	1903	Swansboro, N. C.....	Newbern, N. C.
206510		*Ga. p.	Rosa.....	14	14	65.7	20.0	7.6	Pas.	0		1903	St. Francis, Ark.....	Memphis, Tenn.
110724		St. s.	Roswell P. Flower.....	1,593	1,165	264.0	38.1	17.7	Frt.	16	850	1887	Milwaukee, Wis.....	Milwaukee, Wis.
111410		*Ga. p.	Rough Rider.....	11	7	60.3	10.0	2.2	Pas.	3		1902	Ballard, Wash.....	Seattle, Wash.
203482		Ga. s.	Rough Rider.....	10	8	38.0	10.2	5.0	Pas.	3		1904	Manitowoc, Wis.....	Grand Haven, Mich.
110731		St. s.	Roumania.....	1,837	1,441	273.5	39.5	21.1	Frt.	16	1,000	1887	West Bay City, Mich.....	Cleveland, Ohio.
111449		*Ga. p.	Rounder.....	9	9	33.0	8.2	6.3	Pas.	0		1903	Memphis, Tenn.....	Memphis, Tenn.
202097		Ga. s.	Rounder.....	9	9	50.8	6.6	3.0	Pas.	1		1906	Clinton, Iowa.....	Rock Island, Ill.
85438		St. s.	Rover.....	83	61	92.1	18.4	8.3	Fsh.	5		1876	Deering, Me.....	Greenport, N. Y.
110899		Ga. s.	Rover.....	20	18	42.2	15.0	6.3	Mso.	2		1890	Brooklyn, N. Y.....	New York, N. Y.
111304		*St. p.	Rover.....	195	133	103.7	25.8	8.2	Frt.	9		1901	Dublin, Ga.....	Brunswick, Ga.
111277		St. s.	Rover.....	22	15	43.0	14.3	6.3	Tow.	3		1899	Long Island City, N. Y.....	New York, N. Y.
111344		St. v.	Rover.....	44	30	62.0	14.0	5.0	Tow.	4		1901	Hilo, Hawaii.....	Hilo, Hawaii.
111414		Ga. s.	Rover.....	14	10	45.8	11.3	3.9	Frt.	1		1902	Warrenton, Oreg.....	Astoria, Oreg.
111441		*St. p.	Rover.....	145	92	135.0	23.0	5.2	Tow.	14		1902	Elizabeth, Pa.....	Pittsburg, Pa.
202671		Ga. s.	Rover.....	14	9	34.4	11.8	4.6	Pas.	1	14	1904	Warren, R. I.....	Providence, R. I.
203032		St. s.	Rover.....	0	0	28.3	0.2	3.0	Frt.	1		1906	Seattle, Wash.....	Kotlikan, Alaska.
111157		*St. p.	Rowena.....	31	31	70.8	18.2	3.8	Oys.	7		1897	Biloxi, Miss.....	Gulfport, Miss.
201671		*St. p.	Rowena.....	97	97	140.0	25.0	4.0	Pas.	18		1904	Burnside, Ky.....	Louisville, Ky.
202074		St. y.	Rowena.....	69	47	96.0	16.8	0.8	Yot.	4	150	1905	Detroit, Mich.....	Albany, N. Y.
111311		St. s.	ROWENA.....	35	24	56.6	14.4	6.6	Fsh.	6		1900	Ferrysburg, Mich.....	Cleveland, Ohio.
200436	K. S. R. M.	St. y.	ROXANA.....	99	64	97.0	17.0	4.0	Yot.	9	400	1903	Racine, Wis.....	Washington, D. C.
111424		Ga. s.	Roxie Lee.....	0	7	41.0	13.0	3.4	Frt.	1		1902	Chukotuck, Va.....	Norfolk, Va.
111322		*St. p.	Roy.....	40	24	69.0	15.5	9.5	Tow.	9		1896	Flak, Mo.....	Memphis, Tenn.
111235		Ga. s.	Roy.....	40	26	68.2	14.4	7.9	Tow.	4		1897	Portsmouth, Va.....	Richmond, Va.
111357		Ga. s.	Roy.....	7	6	31.0	10.2	3.3	Frt.	2		1899	Pennsgrove, N. J.....	Camden, N. J.
111401		Na. s.	Roy.....	13	8	38.0	13.2	4.1	Frt.	4		1901	Carrabelle, Fla.....	Key West, Fla.
111228		*St. p.	Roy II.....	18	12	42.2	13.4	5.3	Oys.	3		1902	Warren, R. I.....	Providence, R. I.
110737		St. s.	Royal.....	20	10	51.6	13.7	6.5	Tow.	4		1899	Meredosa, Ill.....	Evansville, Ind.
110898		St. s.	Royal.....	59	29	75.0	20.0	8.2	Tow.	5		1887	Brooklyn, N. Y.....	Fall River, Mass.
111305		St. s.	Royal.....	22	14	42.9	14.2	6.5	Tow.	2		1891	Benloia, Cal.....	San Francisco, Cal.
145860		*St. p.	Royal.....	125	125	132.2	26.0	3.8	Pas.	17	261	1900	Point Pleasant, W. Va.....	New York, N. Y.
200613		*St. p.	Royal.....	47	47	105.0	18.0	3.0	Pas.	15	24	1904	Goleonda, Ill.....	Paducah, Ky.
111142		Ga. s.	Royal Palm.....	13	12	39.4	14.1	3.9	Frt.	2		1897	Miami, Fla.....	Jacksonville, Fla.
204247		Ga. s.	Royal Jem.....	17	17	40.1	13.7	4.4	Pol.	2		1907	Hlandsboro, Miss.....	New Orleans, La.
201614		*Ga. p.	Rube.....	7	7	21.0	7.5	2.0	Pas.	3		1904	Louisville, Ky.....	Memphis, Tenn.
201691		*Ga. p.	Ruben.....	9	9	31.4	10.5	3.5	Frt.	1	12	1904	South Pittsburg, Tenn.....	Chatanooga, Tenn.
110412		St. s.	Ruby.....	12	12	53.0	10.3	3.9	Tow.	2		1890	St. Simon Island, Ga.....	Jacksonville, Fla.
110531		St. s.	Ruby.....	9	7	47.0	8.5	3.9	Pas.	2		1882	Philadelphia, Pa.....	New York, N. Y.
110728		St. s.	Ruby.....	3	16	54.8	14.1	6.2	Tow.	5		1886	Saugatuck, Mich.....	Chicago, Ill.
110818		St. s.	Ruby.....	17	12	51.4	14.2	4.9	Tow.	2		1889	Manistee, Mich.....	Grand Haven, Mich.
200160		*St. p.	Ruby.....	49	49	77.0	16.9	3.3	Tow.	11		1883	St. Louis, Mo.....	New Orleans, La.
201718		Ga. s.	Ruby.....	10	6	44.1	0.5	3.4	Pas.	1		1905	Astoria, Oreg.....	Astoria, Oreg.
204117		Ga. s.	Ruby.....	14	9	47.9	11.9	4.3	Pas.	2		1907	Ballard, Wash.....	Seattle, Wash.
201674		Ga. y.	Rudolf.....	13	11	43.5	10.5	3.5	Yot.	2	40	1904	Camden, N. J.....	Somers Point, N. J.
203723		Ga. s.	Rudolf.....	12	6	41.5	13.5	3.8	Frt.	2		1906	Saline, La.....	New Orleans, La.
105503		St. s.	Rudolph.....	75	42	96.0	20.4	7.0	Tow.	3		1875	Myrtle, Conn.....	New York, N. Y.
111487		St. s.	Rudolph Brothers.....	123	83	98.5	26.0	8.3	Tow.	6		1902	Athens, N. Y.....	Do.
110750		St. s.	Ruel Rowe.....	211	133	102.6	21.2	7.2	Oys.	7	140	1887	Stratford, Conn.....	New Haven, Conn.
200514	K. S. T. M.	Ga. y.	Ruffhouse.....	131	109	91.0	20.4	5.0	Yot.	6		1903	Baltimore, Md.....	Providence, R. I.
200434		Ga. s.	Rufus M. Ollbs.....	10	6	35.7	12.5	3.9	Frt.	2		1903	McClellanville, S. C.....	Charleston, S. C.
110480		St. s.	Rufus P. Ranney.....	1,627	1,233	247.6	36.3	20.3	Frt.	15	650	1881	Cleveland, Ohio.....	Cleveland, Ohio.
111370		Ga. s.	Rumabott.....	10	10	40.0	0.0	3.0	Pas.	1		1901	Clinton, Iowa.....	Rock Island, Ill.
110393		St. s.	Rumaway.....	24	16	84.0	13.0	4.8	Pas.	3		1874	Brooklyn, N. Y.....	Alexandria, Va.
201703		Ga. s.	Rupert II.....	10	8	40.2	13.4	4.0	Pas.	1		1905	Port Republic, N. J.....	Somers Point, N. J.
203517	K. V. P. Q.	Ga. y.	Russara.....	39	31	73.5	12.9	5.9	Yot.	4		1906	New York, N. Y.....	Galveston, Tex.
111202		*St. p.	Russell Lord.....	295	186	160.0	30.0	5.0	Tow.	23	685	1898	Pittsburg, Pa.....	Evansville, Ind.
110472		St. s.	Russell Sngs.....	597	456	218.0	32.0	13.4	Frt.	22	550	1881	Buffalo, N. Y.....	Oswego, N. Y.
203307		St. s.	Russell Stevenson.....	28	20	53.8	12.0	5.0	Pas.	2	30	1906	Cedarville, Mich.....	Marquette, Mich.
111275		St. s.	Russell T.....	31	24	60.0	14.2	4.6	Oys.	7		1900	Greenport, N. Y.....	Greenport, N. Y.
110063	K. J. F. G.	St. s.	Russia.....	1,501	1,334	231.7	35.7	13.3	Pas.	21	600	1873	Buffalo, N. Y.....	Duluth, Minn.
110743		St. s.	Rustler.....	30	15	63.0	13.4	4.0	Tow.	2		1887	Hogquam, Wash.....	Pt. Townsend, Wash.
111024		St. s.	Rustler.....	80	32	65.0	14.7	5.7	Pas.	4		1893	Seattle, Wash.....	Juneau, Alaska.

1 Formerly  
 a British st. s. Methven Castle.  
 b British st. s. Columbia.  
 c American st. s. Columbia.  
 d U. S. Q. M. D. st. s. Rosecrans.

\* Formerly st. s. North Muskegon.  
 \* Formerly st. s. Gipsy Girl.  
 \* Formerly \*st. p. T. N. Harnsdall.  
 \* Formerly U. S. Eng. \*st. p. Ruby

\* Formerly st. s. Aeronaut.  
 \* Formerly st. s. a Runaway.  
 \* Formerly st. s. U. S. Eng. Runaway.

## MERCHANT STEAM VESSELS OF THE UNITED STATES—Continued.

Official No.	Signal letters.	Rtg.	Name of vessel.	Gross tonnage.	Net tonnage.	Length.	Breadth.	Depth.	Service.	Crew.	Indicated horsepower.	When built.	Where built.	Home port (where permanent document issues).	
						Feet.	Feet.	Feet.							
111192		St. s.	Rustler	18	12	44.8	11.4	5.4	Fsh.	3		1898	Laconner, Wash.	Pt. Townsend, Wash.	
204189		Ga. s.	Rustler	10	7	33.6	11.7	3.8	Fsh.	5		1907	Tacoma, Wash.	Tacoma, Wash.	
92141		*St. p.	Ruth	27	27	72.0	10.4	4.0	Tow.	3		1889	Patterson, La.	Brashear, La.	
110601		*St. p.	Ruth	89	53	81.0	26.0	4.0	Pas.	5		1888	Conway, S. C.	Georgetown, S. C.	
111026		*St. p.	Ruth	131	131	136.5	24.5	4.4	Pas.	15	275	1893	Marletta, Ohio	Wheeling, W. Va.	
111059		*St. s.	Ruth	188	117	103.3	23.7	7.9	Pas.	7	425	1894	Rockland, Mo.	Castine, Me.	
111103		*St. p.	Ruth	416	372	156.4	34.0	4.6	Pas.	20		1895	Portland, Ore.	Portland, Ore.	
111377		*St. p.	Ruth	14	10	66.4	13.5	2.7	Tow.	8		1901	Buras, La.	New Orleans, La.	
111388		*Ga. p.	Ruth	9	9	34.0	9.0	3.0	Pas.	1		1901	Clinton, Iowa	Rock Island, Ill.	
141465		St. s.	Ruth	70	48	64.2	15.4	5.4	Pas.	2		1903	Buffalo, N. Y.	Buffalo, N. Y.	
141476		St. s.	Ruth	53	36	69.0	16.7	5.6	Tow.	3		1897	Seattle, Wash.	Pt. Townsend, Wash.	
150735		Ga. y.	Ruth	17	11	49.6	12.6	4.4	Yet.	4		1896	Peasskill, N. Y.	Galveston, Tex.	
200497		*St. p.	Ruth	36	23	78.3	15.0	4.0	Tow.	5		1894	Gasconade, Mo.	St. Louis, Mo.	
200568		Ga. s.	Ruth	8	8	26.4	9.7	3.7	Msc.	1	20	1903	San Pedro, Cal.	Los Angeles, Cal.	
203937		Ga. s.	Ruth	11	7	38.0	10.7	3.7	Fsh.	0		1907	Ballard, Wash.	Pt. Townsend, Wash.	
111181		St. s.	Ruth E.	34	23	62.4	18.2	4.8	Tow.	5		1895	Satsuma Heights, Fla.	Jacksonville, Fla.	
111093		Ga. s.	Ruth J.	24	10	58.5	17.0	3.3	Tow.	4	30	1905	Biloxi, Miss.	Brashear, La.	
202778		Ga. s.	Ruth Lungren	10	6	50.0	11.0	6.0	Msc.	1		1902	Pocomoke City, Md.	Cape Charles, Va.	
111428		Ga. s.	Ruth S.	9	9	33.6	11.6	5.8	Fsh.	1		1906	Friendship, Mo.	Winhall, Va.	
202781		St. s.	Ruth B. Lute	148	91	95.0	21.8	7.6	Frt.	7	125	1898	Wilmington, Del.	Providence, R. I.	
111111		Ga. s.	Ruth C. Watson	9	6	43.8	11.4	2.8	Frt.	1		1890	Moreshead City, N. C.	Newbern, N. C.	
202918		St. s.	Ruth L. B.	10	7	37.0	8.6	3.6	Pas.	2	25	1906	Newcastle, Del.	Camden, N. J.	
111264		*Ga. p.	Ruth No. 2	10	10	42.0	8.6	3.3	Msc.	1		1899	Arkansas City, Ark.	Brashear, La.	
200700		*St. p.	Ruth No. 2	141	141	136.7	26.7	3.0	Pas.	19		1904	Clarrington, Ohio	Appalachicola, Fla.	
19003	II. P. T. B.	St. p.	Rutherford	804	072	192.4	34.5	13.1	Per.	6	700	1891	Brooklyn, N. Y.	New York, N. Y.	
203262		St. s.	RUTLAND	2,321	1,068	242.0	43.0	28.5	Pas.	20	1,200	1906	Cleveland, Ohio	Buffalo, N. Y.	
86109		St. e. ht.	Ryan	120	88	95.7	17.5	9.0	Frt.	3		1890	Buffalo, N. Y.	Do.	
111416		St. s.	Ryba	32	14	66.0	10.6	6.3	Tow.	8	150	1902	Alameda, Cal.	San Francisco, Cal.	
202601		Ga. s.	Ryer Island	11	7	43.0	10.2	4.0	Frt.	1	60	1905	San Francisco, Cal.	Do.	
<b>S.</b>															
116849		St. s.	S. I. Hommedieu	100	68	74.0	20.6	9.3	Tow.	6	200	1898	Noank, Conn.	New York, N. Y.	
116060		St. s.	S. A. McCaulley	92	46	81.7	19.0	8.9	Tow.	5	115	1885	Philadelphia, Pa.	Philadelphia, Pa.	
116837		St. s.	S. B. Barker	170	131	93.2	17.0	8.7	Pas.	7	125	1882	Grand Haven, Mich.	Chicago, Ill.	
117235		*St. p.	S. B. Goucher	84	84	110.7	22.3	4.0	Tow.	11		1903	Marletta, Ohio	Pittsburg, Pa.	
116683		St. s.	S. B. Greacen	148	67	93.0	27.3	7.6	Frt.	4	250	1900	Tottenville, N. Y.	Newark, N. J.	
116660		*St. p.	S. B. Mathews	200	164	101.0	30.0	5.5	Frt.	4	75	1895	San Francisco, Cal.	San Francisco, Cal.	
110710		St. s.	S. C. Hart	63	43	73.7	18.0	8.4	Pas.	3	160	1896	Baltimore, Md.	New Bedford, Mass.	
116340		St. s.	S. C. Reynolds	1,895	1,001	255.0	40.1	21.5	Pas.	21	1,000	1890	Buffalo, N. Y.	Detroit, Mich.	
116358		St. s.	S. C. SCHENCK	120	63	90.0	21.0	10.9	Pas.	4	600	1890	do.	Buffalo, N. Y.	
117119		Ga. s.	S. D. O.	14	10	46.2	11.2	5.0	Frt.	1		1902	Seattle, Wash.	Pt. Townsend, Wash.	
110699		St. s.	S. D. Combes	80	58	73.7	25.4	6.7	Tow.	4		1900	East Rockaway, N. Y.	New York, N. Y.	
117252		Ga. s.	S. E. Johnson	14	8	60.0	15.6	3.6	Oys.	1		1903	Seabright, N. J.	Perth Amboy, N. J.	
115195		Ga. s.	S. E. Smith	7	7	45.0	10.3	2.8	Oys.	1		1870	Millford, Conn.	Stamford, Conn.	
202397		St. s.	S. F. Nixon	7	5	33.1	11.5	3.3	Frt.	1	20	1902	Westfield, N. Y.	Sandusky, Ohio	
116073		St. s.	S. F. Sprague	11	10	33.0	13.0	3.5	Tow.	3		1885	Frooport, N. Y.	New York, N. Y.	
116001		St. s.	S. G. Rosainond	12	6	50.0	13.0	4.3	Tow.	3		1884	Cedar Bayou, Tex.	Brashear, La.	
117212		*St. p.	S. J. Phillips	77	49	70.3	18.0	4.3	Pas.	6		1902	Newbern, N. C.	Newbern, N. C.	
126125		St. s.	S. K. Martin	302	210	152.0	28.0	11.0	Frt.	11	415	1883	Benton Harbor, Mich.	Port Huron, Mich.	
116043		St. e. ht.	S. L. Clark	125	88	91.0	17.7	9.0	Frt.	4	90	1894	Phoenix, N. Y.	New York, N. Y.	
116925		St. s.	S. L. Crosby	103	51	90.8	22.5	9.0	Tow.	8	350	1883	Philadelphia, Pa.	Albany, N. Y.	
116717		St. s.	S. M. Fischer	628	427	139.5	31.0	21.0	Tow.	15	1,150	1890	Toledo, Ohio	Millwaukee, Wis.	
115722		St. s.	S. M. Stephenson	540	420	160.2	33.0	12.0	Frt.	17	400	1890	Mantowoc, Wis.	Sandusky, Ohio	
117240	K. S. J. Q.	St. s.	S. N. PARENT	1,640	967	241.0	41.1	18.8	Pas.	18	650	1903	Wyandotte, Mich.	Duluth, Minn.	
106010		St. s.	S. O. Co. No. 1	128	64	91.0	22.2	9.7	Tow.	7	150	1889	Newburgh, N. Y.	New York, N. Y.	
130705	K. N. S. F.	St. s.	S. O. Co. No. 2	157	81	98.1	22.0	10.1	Tow.	9	609	1898	Philadelphia, Pa.	Do.	
100790		St. s.	S. O. Co. No. 3	94	47	84.0	21.1	9.8	Tow.	6	150	1890	Athens, N. Y.	Do.	
77354	K. P. C. L.	St. s.	S. O. Co. No. 4	145	99	85.6	22.5	10.7	Tow.	9	500	1890	Camden, N. J.	Do.	
127005		St. s.	S. O. Co. No. 5	112	59	80.5	21.7	9.5	Tow.	6	300	1894	Newburgh, N. Y.	Do.	
111121		St. s.	S. O. Co. No. 6	80	60	72.9	18.0	9.6	Tow.	6	250	1896	Philadelphia, Pa.	Do.	
167510		St. s.	S. O. Co. No. 7	117	79	81.0	19.0	8.8	Tow.	2	350	1898	do.	Do.	
145635		St. s.	S. O. Co. No. 8	71	35	70.0	19.6	8.5	Tow.	4		1892	Tottenville, N. Y.	Do.	
127276		St. s.	S. O. Co. No. 9	62	42	63.7	18.2	7.1	Tow.	4		1898	Newburgh, N. Y.	Do.	
201693	K. T. N. D.	St. s.	S. O. Co. No. 11	129	87	81.7	20.5	9.0	Tow.	7	600	1904	Philadelphia, Pa.	Do.	
117224	K. S. G. H.	St. s.	S. O. Co. No. 12	158	107	90.0	20.5	11.0	Tow.	8	1,000	1903	Camden, N. J.	Do.	
117219	K. S. F. L.	St. s.	S. O. Co. No. 14	164	111	91.0	22.0	9.4	Tow.	10	600	1902	Philadelphia, Pa.	Do.	
117220	K. S. F. M.	St. s.	S. O. Co. No. 15	164	111	91.0	22.0	9.4	Tow.	9	600	1903	do.	Do.	
116478		St. s.	S. O. Dixon	29	14	52.7	15.4	7.0	Tow.	4		1892	Mantowoc, Wis.	Millwaukee, Wis.	
117030		*St. p.	S. P. Gilllett	56	60	121.0	20.0	3.1	Tow.	7		1901	Jeffersonville, Ind.	Evansville, Ind.	
117017		St. s.	S. R. CALLAWAY	175	110	94.7	23.1	11.1	Tow.	6	500	1901	Newburgh, N. Y.	New York, N. Y.	

1 Formerly \*st. p. Mary Rose.

2 Formerly st. s. Lady of the Lake.

3 Formerly st. s. Pherabe.

4 Formerly U. S. Eng. st. p. Thetis.

5 Formerly st. p. Pavonia.

6 Formerly st. e. bt. Geo. W. Dhmers.

7 Formerly st. s. City of St. Joseph.

8 Formerly st. s. Astral.

9 Formerly st. s. National.

10 Formerly st. s. Acme.

11 Formerly st. s. Jack Dykman.

12 Formerly st. s. Comet.

13 Formerly st. s. Radiant.

14 Formerly st. s. De Witt C. Ivins.

15 Formerly st. s. Tea Rose.

16 Formerly st. s. Charles F. Engels.



## MERCHANT STEAM VESSELS OF THE UNITED STATES—Continued.

Official No.	Signal letters.	Rig.	Name of vessel.	Gross tonnage.	Net tonnage.	Length.	Breadth.	Depth.	Service.	Crew.	Indicated horsepower.	When built.	Where built.	Home port (where permanent document issues).
116325		St. s.	†S. R. Kirby.....	2,338	1,823	294.0	42.0	21.0	Pas.	19	1,230	1890	Wyandotte, Mich.....	Detroit, Mich.
22788		St. s.	S. R. St. John.....	64	28	65.4	17.0	6.8	Tow.	3		1864	Wilmington, Del.....	New York, N. Y.
116961		St. s.	S. S. Brewster.....	60	25	77.5	18.5	7.6	Tow.	3		1883	Port Jefferson, N. Y.....	Jacksonville, Fla.
203699		*St. p.	S. S. BROWN.....	643	405	228.0	50.0	8.0	Pas.	40		1900	Pittsburg, Pa.....	Memphis, Tenn.
23450		St. s.	S. S. Coe.....	31	16	60.3	15.0	6.8	Tow.	4		1868	Buffalo, N. Y.....	Milwaukee, Wis.
116558		St. s.	S. S. CURRY.....	3,931	2,901	432.0	45.0	25.0	Pas.	22	1,600	1893	West Bay City, Mich.....	Cleveland, Ohio.
76049		St. s.	†S. S. <i>Prentiss</i> .....	61	42	70.0	16.0	7.0	Tow.	4		1878	Pittsburg, Pa.....	Pittsburg, Pa.
23118		St. s.	S. S. Wyckoff.....	267	166	120.0	24.0	7.0	Pas.	12	375	1864	Greenpoint, N. Y.....	Perth Amboy, N. J.
23581		Ga. s.	S. V. Rogers.....	6	5	32.0	11.3	2.8	Oys.	1		1867	Sayville, N. Y.....	Patchogue, N. Y.
116244		St. s.	S. W. Geo.....	62	31	74.0	17.1	9.0	Tow.	3		1888	Buffalo, N. Y.....	Buffalo, N. Y.
117069		St. p.	S. W. Hollister.....	49	31	73.0	29.8	4.0	Tow.	0		1888	Oshkosh, Wis.....	Milwaukee, Wis.
115554		St. p.	S. W. Smith.....	320	278	119.5	40.8	8.5	Fer.	5	147	1877	Baltimore, Md.....	Baltimore, Md.
115912		St. s.	S. Thos. Brown.....	58	33	80.0	18.5	7.5	Tow.	3		1883	Wilmington, Del.....	Fall River, Mass.
117131		Ga. s.	S. Schmidt & Co.....	14	10	45.0	11.1	4.0	Frt.	1		1902	Astoria, Oreg.....	Astoria, Oreg.
200991		St. s.	S. & W.....	8	8	48.0	10.0	2.5	Pas.	2		1904	Cincinnati, Ohio.....	Cincinnati, Ohio.
202089		*Ga. p.	S. & F. Sawyer.....	9	9	40.0	11.0	2.0	Pas.	3		1904	Cloversport, Ky.....	Louisville, Ky.
141027	K. G. N. S.	St. s.	†SABINE.....	3,328	2,478	314.0	40.2	20.3	Pas.	51	2,000	1899	Chester, Pa.....	New York, N. Y.
100417		St. y.	†Sabrina.....	65	32	79.7	17.0	7.8	Yot.	4		1886	East Boston, Mass.....	Boston, Mass.
117244		St. p.	†Sabrina.....	30	19	82.9	12.7	3.0	Tow.	2		1878	Carondelet, Mo.....	Evansville, Ind.
202439		St. s.	Sacajawea.....	69	53	64.0	16.0	5.0	It.	2		1905	Felda, Wash.....	Portland, Oreg.
115957		*St. p.	Saccharine.....	218	218	145.7	33.9	4.8	Pas.	7	250	1883	New Orleans, La.....	New Orleans, La.
110267		St. s.	Sachem.....	730	542	187.0	33.5	12.8	Frt.	14	423	1889	Grand Haven, Mich.....	Cleveland, Ohio.
116994		St. s.	SACHEM.....	195	132	110.3	24.0	10.0	Tow.	9	500	1900	Baltimore, Md.....	Hartford, Conn.
117173		St. s.	Sachem.....	36	18	54.0	14.0	7.7	Fsh.	2	60	1902	Fairhaven, Wash.....	Pt. Townsend, Wash.
200085		Ga. y.	Sachem.....	20	18	60.0	12.0	5.0	Yot.	2		1903	Long Island City, N. Y.....	Greenport, N. Y.
200746		Ga. s.	Sachem.....	14	11	50.0	15.0	3.5	Mso.	1		1901	Pocomoke City, Md.....	Newport News, Va.
201893		Ga. y.	Sachem II.....	22	16	50.7	10.0	5.4	Yot.	1		1905	New York, N. Y.....	New York, N. Y.
201876		Ga. s.	Sachuest.....	14	13	35.8	12.0	4.8	Fsh.	4	25	1903	Neponset, Mass.....	Providence, R. I.
116682		St. s.	Sacramento.....	2,380	1,903	308.2	42.6	21.2	Frt.	15	1,200	1895	West Bay City, Mich.....	Port Huron, Mich.
23951		St. s.	Sadio.....	10	6	40.5	10.5	4.5	Tow.	2		1871	Redhook, N. Y.....	Boston, Mass.
116658		Ga. s.	Sadie.....	8	6	35.8	10.2	3.2	Frt.	2		1895	Charleston, S. C.....	Charleston, S. C.
117007		Ga. s.	Sadie.....	6	6	37.0	11.7	2.9	Frt.	3		1900	St. Michaels, Md.....	Baltimore, Md.
117213		St. s.	Sadie.....	25	17	65.0	16.3	5.0	Tow.	1		1902	Soranton, Miss.....	Key West, Fla.
162244		Ga. p.	Sadie.....	21	15	60.0	10.0	2.5	Mso.	1		1902	New Iberia, La.....	Brashear, La.
201099		Ga. s.	Sadie.....	12	0	37.6	14.4	0.8	Frt.	2		1904	Eastport, Me.....	Eastport, Me.
77343		*St. p.	†Sadie Downman.....	86	50	110.0	21.0	3.0	Pas.	8		1899	New Iberia, La.....	Brashear, La.
116904		*Ga. p.	Sadie E.....	8	8	50.2	8.7	2.0	Pas.	1		1899	Huntington, W. Va.....	Wheeling, W. Va.
117093		*St. p.	Sadie Leo.....	247	98	140.0	20.0	3.5	Pas.	21		1901	Jeffersonville, Ind.....	Memphis, Tenn.
200705		St. s.	Sadie Ross.....	40	27	60.5	18.0	7.7	Tow.	4	180	1904	Boston, Mass.....	Boston, Mass.
116685		St. s.	Sadie E. Ellis.....	40	21	60.0	14.0	0.6	Tow.	4		1879	Tottenville, N. Y.....	New York, N. Y.
119348		St. s.	Sadie and Emma.....	16	8	40.0	13.0	5.0	Fsh.	0		1890	Swans Island, Me.....	Damariscotta, Me.
117277		*Ga. p.	Safety.....	6	0	42.8	10.0	2.1	Mso.	1		1903	New Boston, Ill.....	Burlington, Iowa.
117264		St. s.	Safety.....	134	91	85.0	27.2	8.3	Frt.	7		1903	Jersey City, N. J.....	Perth Amboy, N. J.
202072		Ga. s.	Safety.....	13	8	42.7	12.5	5.2	Fsh.	2		1906	East Machias, Me.....	Machias, Me.
116399		St. s.	Sagadahoo.....	44	37	65.0	20.1	5.0	Frt.	3		1891	Woolwich, Me.....	Bath, Me.
116211	K. F. D. P.	St. y.	Sagamora.....	322	173	164.4	26.2	13.2	Yot.	13	600	1888	Bath, Me.....	New York, N. Y.
116821		St. s.	Sagamora.....	104	68	82.4	20.2	8.0	Pas.	5	100	1896	do.....	Newport, R. I.
117031		St. s.	Sagamora.....	173	62	110.0	25.0	12.0	Frt.	9	250	1900	Fall River, Mass.....	Providence, R. I.
127534		St. s.	SAGAMORE.....	458	311	155.5	32.0	7.4	Pas.	14	1,000	1901	Philadelphia, Pa.....	New York, N. Y.
160166		*St. p.	†Sagamore.....	253	192	100.2	25.0	7.2	Frt.	7	140	1879	Greenpoint, N. Y.....	Cold Spring, N. Y.
116907		St. p.	†Sag Harbor.....	630	436	152.0	32.5	12.2	Fer.	11	300	1884	Newburgh, N. Y.....	New York, N. Y.
116970	K. P. V. S.	St. y.	†Saghuva.....	98	68	109.1	15.9	9.7	Yot.	10		1900	New York, N. Y.....	Do.
115118		St. s.	Saghuva.....	508	430	174.5	28.8	11.5	Pas.	12	268	1866	Marine City, Mich.....	Detroit, Mich.
201012		St. s.	SAHARA.....	5,785	4,497	474.0	52.0	29.0	Pas.	24	1,600	1904	Lorain, Ohio.....	Duluth, Minn.
116948		*St. p.	Sailor.....	140	140	132.4	23.2	4.5	Tow.	13		1900	Parkersburg, W. Va.....	Pittsburg, Pa.
116393		St. s.	Sailor Boy.....	102	111	91.0	24.0	6.5	Pas.	4	120	1891	West Bay City, Mich.....	Milwaukee, Wis.
200810		Ga. s.	Sailor Boy.....	9	0	37.0	12.5	3.0	Pas.	1	157	1903	Bay Center, Wash.....	Pt. Townsend, Wash.
203616		Ga. s.	Sailor Boy.....	14	12	39.0	7.5	3.0	Pas.	2	15	1906	Hawesville, Ky.....	Louisville, Ky.
202317		Ga. y.	Saint.....	11	10	41.0	7.8	4.9	Yot.	1		1905	South Boston, Mass.....	St. Augustine, Fla.
116308		*St. p.	ST. AUGUSTINE.....	131	73	110.0	24.0	4.0	Pas.	13	150	1890	Wilmington, Del.....	St. Augustine, Fla.
116985		*St. p.	St. Charles.....	40	40	84.0	18.0	3.5	Tow.	3		1900	Allenhands, La.....	Brashear, La.
116998	K. M. N. G.	St. s.	St. Croix.....	1,093	1,064	210.7	40.4	25.9	Pas.	69	2,700	1895	Bath, Me.....	Boston, Mass.
116843		St. s.	St. Croix.....	8	7	51.0	9.0	4.0	Tow.	3		1898	Stillwater, Minn.....	St. Paul, Minn.
117126		Ga. s.	St. Elias.....	10	7	40.2	9.3	4.1	Pas.	1		1902	Tacoma, Wash.....	Tacoma, Wash.
117146		*St. p.	St. Helena.....	344	263	135.0	30.5	0.8	Pas.	14	450	1902	San Francisco, Cal.....	San Francisco, Cal.
110191		St. s.	St. Ignace.....	1,199	600	215.0	52.3	15.8	Fer.	25	2,000	1888	Detroit, Mich.....	Grand Haven, Mich.
116840		*St. p.	St. James.....	344	344	185.0	35.0	0.5	Pas.	32	800	1898	Cincinnati, Ohio.....	Gulfport, Miss.
117198		*Ga. p.	St. James.....	13	13	50.0	20.0	2.8	Fer.	3		1902	St. James, Nebr.....	Sloux City, Iowa.
202172		St. p.	St. John.....	19	12	49.5	12.0	5.5	Pas.	7		1905	Madisonville, La.....	New Orleans, La.
116633	J. T. D. Q.	St. p.	†St. Johns.....	1,098	667	250.0	38.0	12.5	Pas.	35	1,600	1878	Wilmington, Del.....	New York, N. Y.
203426		Ga. s.	St. Johns.....	7	6	40.4	10.2	3.8	Pas.	1	20	1903	New York, N. Y.....	Newport, R. I.
201083	K. T. F. H.	St. s.	St. Johns.....	81	33	80.0	20.0	8.5	Tow.	5		1904	Jacksonville, Fla.....	Jacksonville, Fla.
23354		St. s.	St. Joseph.....	304	171	146.0	20.3	11.2	Frt.	12	250	1867	Buffalo, N. Y.....	Oswego, N. Y.

1 Formerly st. s. J. B. O'Brien.

2 Formerly st. s. Leona.

3 Formerly st. y. Aurora.

4 Formerly U. S. Eng. st. p. Sabrina.

5 Formerly \*st. p. Joseph A. Breaux.

6 Formerly st. s. City of Trenton.

7 Formerly st. s. Port Chester.

† Composite.

## MERCHANT STEAM VESSELS OF THE UNITED STATES—Continued.

Official No.	Signal letters.	Rig.	Name of vessel.	Gross tonnage.	Net tonnage.	Length.	Breadth.	Depth.	Service.	Crew.	Indicated horsepower.	When built.	Where built.	Home port (where permanent document issues).
						Feet.	Feet.	Feet.						
116863		*St. p.	St. Joseph	69	69	96.0	22.5	4.5	Mao.	15	.....	1898	St. Michael, Alaska	St. Michael, Alaska.
116092		St. p.	St. Lawrence	312	188	154.5	21.3	7.5	Pas.	20	480	1884	Clayton, N. Y.	Cape Vincent, N. Y.
23785		St. p.	St. Louis	312	312	198.0	32.6	5.8	Fer.	14	618	1869	Freedom, Pa.	St. Louis, Mo.
116699	H. S. P. T.	St. s.	St. Louis	11,629	5,893	635.5	63.0	26.8	Pas.	377	20,000	1895	Philadelphia, Pa.	New York, N. Y.
116691		Ga. s.	St. Louis	6	6	28.0	3.4	3.0	Msc.	0	.....	1895	Noank, Conn.	Newport, R. I.
116755		St. s.	St. Louis	1,273	805	200.0	46.0	15.2	Fer.	14	1,800	1890	Philadelphia, Pa.	New York, N. Y.
202039		*Ga. p.	St. Martin	11	7	47.0	13.4	3.0	Tow.	3	.....	1905	Morgan City, La.	Brashear, La.
24908		St. p.	St. Marys	688	635	190.2	30.0	9.4	Pas.	32	650	1872	Baltimore, Md.	Baltimore, Md.
116774		*St. p.	St. Michael	20	20	67.0	18.5	4.0	Tow.	3	.....	1870	San Francisco, Cal.	St. Michael, Alaska.
116810		*St. p.	St. Michael	718	409	176.1	35.4	5.9	Pas.	29	700	1896	Seattle, Wash.	Do.
116829		St. s.	St. Michaels	283	234	118.0	23.5	8.1	Pas.	11	310	1894	Baltimore, Md.	Port Amboy, N. J.
90376		St. s.	*St. Patrick	35	17	58.0	17.0	0.0	Tow.	4	.....	1872	Brooklyn, N. Y.	New York, N. Y.
116893	H. P. T. S.	St. s.	St. PAUL	11,029	5,874	635.5	63.0	20.8	Pas.	377	20,000	1895	Philadelphia, Pa.	Do.
116782		St. s.	St. PAUL	2,029	1,221	238.0	42.2	22.2	Pas.	15	700	1897	South Chicago, Ill.	Buffalo, N. Y.
116772		Ga. s.	St. Paul	8	8	28.4	12.9	4.1	Msc.	1	.....	1897	Bath, Me.	Newport, R. I.
200094		St. p.	St. Paul	832	832	276.0	65.0	0.4	Pas.	62	.....	1903	Dubuque, Iowa	St. Louis, Mo.
203615		*St. p.	St. Paul	208	131	110.4	22.4	4.9	Pas.	9	.....	1906	Trinidad, Wash.	Pt. Townsend, Wash.
116304		*St. p.	St. SEBASTIAN	219	133	130.0	24.0	4.4	Pas.	16	150	1889	Wilmington, Del.	St. Augustine, Fla.
203625		Ga. s.	St. Sebastian	12	10	43.7	12.4	2.8	Pas.	1	25	1900	Fort Pierce, Fla.	Do.
200631		St. s.	St. Tammany	75	34	69.0	19.7	5.5	Pas.	10	100	1903	Sidell, La.	New Orleans, La.
116883		*St. p.	St. VALIER	92	53	74.3	17.1	3.4	Pas.	10	.....	1899	Needles, Cal.	Nogales, Ariz.
117225		St. p.	Sto. Genevieve	611	611	215.0	45.0	7.0	Fer.	9	.....	1903	Jeffersonville, Ind.	Chicago, Ill.
116574		St. s.	Sainte Marie	1,357	678	288.0	63.0	19.0	Fer.	25	2,500	1893	Wyandotte, Mich.	Grand Haven, Mich.
117120		Ga. s.	Saladin	137	89	108.0	25.3	11.2	Fsh.	20	100	1902	Essex, Mass.	Gloucester, Mass.
202396		Ga. s.	Salena Hinkley	13	7	47.0	11.5	4.0	Msc.	2	.....	1905	Oak Forest, Ark.	Brashear, La.
107539	K. P. V. C.	St. s.	SALISBURY	284	164	123.0	25.0	12.0	Pas.	12	1,200	1900	Canden, N. J.	Philadelphia, Pa.
116315		St. s.	Salle	25	12	50.5	14.5	6.5	Tow.	3	.....	1890	Baltimore, Md.	Norfolk, Va.
117228		*Ga. p.	Salle	15	15	38.8	12.5	0.3	Pas.	0	.....	1901	Gutes, Tenn.	Memphis, Tenn.
201707		Ga. y.	Sally Crowler	24	10	52.5	12.0	4.7	Yot.	2	.....	1905	New York, N. Y.	New York, N. Y.
202758		*St. p.	Salle Marmet	51	51	109.3	20.6	4.0	Tow.	10	.....	1906	Raymond City, W. Va.	Cincinnati, Ohio.
116257		St. s.	Salmo	57	35	78.0	17.8	0.5	Pas.	5	90	1889	San Francisco, Cal.	Pt. Townsend, Wash.
201957		Ga. s.	Salonero	14	9	52.0	12.0	4.3	Pas.	1	.....	1905	Tacoma, Wash.	Tacoma, Wash.
203826	K. V. T. H.	St. s.	SALUTATION	184	125	107.5	22.5	11.0	Tow.	9	500	1907	Canden, N. J.	Philadelphia, Pa.
116822		Na. s.	Sam Adams	13	13	43.5	12.0	4.4	Pas.	2	.....	1898	Boston, Mass.	Portsmouth, N. H.
200170		*St. p.	Sam Brown	491	310	177.0	39.0	7.2	Tow.	30	.....	1903	Elizabeth, Pa.	Pittsburg, Pa.
116839		*St. p.	Sam Davis	93	93	118.0	21.0	2.5	Pas.	20	.....	1898	Chattanooga, Tenn.	Chattanooga, Tenn.
116081		*St. p.	Sam Pyles	31	15	70.1	17.7	3.7	Tow.	6	.....	1885	Panama, Fla.	Cedar Keys, Fla.
116851		St. p.	Sam Sloan	590	410	212.0	20.0	8.6	Pas.	18	.....	1882	Noank, Conn.	New York, N. Y.
117105		*St. p.	SAM S. Conner	63	63	98.5	16.0	2.0	Pas.	12	.....	1901	Chattanooga, Tenn.	Vicksburg, Miss.
93360	K. S. H. G.	St. s.	SANLAND	9,710	0,353	490.0	58.3	24.0	Pas.	147	5,000	1903	Canden, N. J.	New York, N. Y.
145229		St. s.	SANOA	1,090	830	205.8	34.5	17.7	Frt.	14	750	1890	Detroit, Mich.	Detroit, Mich.
116800	K. N. J. P.	St. s.	Samoa	377	237	151.0	33.5	10.7	Pas.	17	350	1898	San Francisco, Cal.	San Francisco, Cal.
117237		Ga. y.	Samoa	31	20	48.0	17.8	5.0	Yot.	2	.....	1901	Brooklyn, N. Y.	New York, N. Y.
107304		St. s.	*SAMOSET	294	154	103.3	23.0	7.0	Pas.	9	.....	1897	Philadelphia, Pa.	Portland, Me.
117154		St. s.	Sampson	43	20	60.0	20.0	3.0	Tow.	3	.....	1902	Jacksonville, Fla.	Jacksonville, Fla.
200311		Ga. s.	Sampson	7	7	33.2	8.0	3.4	Tow.	1	.....	1903	Hoquiam, Wash.	Pt. Townsend, Wash.
115791	J. V. S. H.	St. s.	Samson	159	70	108.0	22.1	10.5	Tow.	12	500	1881	Canden, N. J.	New Orleans, La.
116280		*St. p.	Samson	38	38	69.5	20.0	3.0	Yot.	3	.....	1889	Beef Slough, Wis.	La Crosse, Wis.
116840		St. s.	Samson	278	189	110.4	25.4	15.0	Tow.	10	.....	1898	Portland, Oreg.	Portland, Oreg.
117241	K. S. J. W.	St. s.	Samson	328	223	110.0	32.5	7.5	Frt.	12	.....	1903	West Seattle, Wash.	Pt. Townsend, Wash.
150259		*St. p.	Samuel	48	48	70.3	15.7	3.2	Tow.	10	.....	1882	Rock Island, Ill.	Evansville, Ind.
116436		St. s.	Samuel Butterfield	12	9	50.7	10.1	3.8	Fsh.	2	.....	1891	Essex, Mass.	Boston, Mass.
117081		Ga. s.	Samuel Chard	22	22	43.6	10.6	5.0	Frt.	3	.....	1901	Greenwich, Conn.	Bridgeport, Conn.
115125		*St. p.	Samuel Clarke	435	435	175.0	33.0	6.0	Tow.	35	.....	1870	Pittsburg, Pa.	Pittsburg, Pa.
110177		St. s.	Samuel Eccles, jr.	41	20	68.0	10.2	6.6	Tow.	0	.....	1887	Hertford County, N. C.	Norfolk, Va.
117236		Ga. s.	Samuel Fleet	10	10	33.2	14.0	4.0	Oys.	1	.....	1903	Patchogue, N. Y.	Patchogue, N. Y.
115213		St. s.	Samuel Gedney	48	26	68.3	10.7	7.8	Tow.	5	.....	1873	Canden, N. J.	Philadelphia, Pa.
115123		St. s.	Samuel Little	40	23	68.0	10.0	7.0	Tow.	4	.....	1872	Boston, Mass.	Boston, Mass.
110232		St. s.	Samuel Marshall	755	649	198.0	34.2	15.2	Frt.	12	500	1888	Grand Haven, Mich.	Marquette, Mich.
116484		St. s.	SAMUEL MATHER	1,713	1,318	308.0	38.0	24.0	Frt.	20	1,200	1892	West Superior, Wis.	Duluth, Minn.
203407		St. s.	SAMUEL MATHER	0,751	5,408	630.0	60.2	32.2	Pas.	24	1,800	1906	Wyandotte, Mich.	Cleveland, Ohio.
116495		St. s.	SAMUEL MITCHELL	2,277	1,870	292.8	40.4	20.1	Pas.	15	1,475	1892	Cleveland, Ohio	Do.
115096		St. s.	Samuel B. Jones	33	10	65.0	15.3	0.0	Tow.	2	.....	1872	Philadelphia, Pa.	Machias, Me.
116035		*St. p.	Saml. B. Wiggins	304	304	177.0	47.4	0.0	Fer.	0	600	1885	Jeffersonville, Ind.	St. Louis, Mo.
116435		Ga. s.	Samuel G. Sparrow	5	5	35.5	11.3	3.5	Tow.	2	.....	1891	Messong, Va.	Norfolk, Va.
117000		St. s.	SAMUEL H. ASHBRIDGE	208	182	134.0	24.0	10.0	Pol.	24	700	1900	Philadelphia, Pa.	Philadelphia, Pa.
116458		St. bge.	Samuel H. Hartman	245	131	130.0	23.5	0.0	Frt.	5	70	1891	Wilmington, Del.	Do.
116604		St. p.	Samuel H. Tagart	310	250	110.7	40.0	8.8	Fer.	7	150	1878	Baltimore, Md.	Baltimore, Md.
23821		St. s.	Samuel J. Christian	55	32	70.0	17.2	7.2	Tow.	3	.....	1868	Kaighns Point, N. J.	Detroit, Mich.
115830		St. s.	Samuel M. Sloan	15	7	41.3	12.2	0.0	Tow.	2	.....	1882	Buffalo, N. Y.	Buffalo, N. Y.
115215		Ga. s.	Samuel P. Billar	10	15	44.5	15.5	4.1	Msc.	1	.....	1873	Northport, N. Y.	New York, N. Y.
115649		St. s.	Samuel S. Brown	149	101	121.0	20.0	10.2	Fsh.	23	.....	1870	Mystic, Conn.	Greenport, N. Y.
116841		St. s.	SAMUEL F. B. MORSE	4,930	4,301	450.0	50.0	24.0	Pas.	30	2,200	1898	West Bay City, Mich.	Duluth, Minn.

<sup>1</sup> Formerly st. p. Theodore Weems.

<sup>2</sup> Formerly st. s. Missisquoi.

<sup>3</sup> Formerly st. s. a. b S. T. Morgan.

<sup>4</sup> Formerly st. s. Mississippi.

<sup>5</sup> Formerly st. s. Thomas W. Palmer.

<sup>6</sup> Formerly st. s. Annie L. Vansclver.

<sup>7</sup> Formerly \*st. p. (a) Patience.

(b) Duke.

## MERCHANT STEAM VESSELS OF THE UNITED STATES—Continued.

Official No.	Signal letters.	Rtg.	Name of vessel.	Gross tonnage.	Net tonnage.	Length.	Breadth.	Depth.	Service.	Crew.	Indicated horsepower.	When built.	Where built.	Home port (where permanent document issues).
						Feet.	Feet.	Feet.						
4990		St. s.	Sandow	112	70	80.4	19.8	11.2	Tow.	7	300	1802	Wilmington, Del.	Baltimore, Md.
110143		Ga. s.	San Diego	70	57	89.5	18.8	7.5	Pas.	4	1887	1887	San Francisco, Cal.	Los Angeles, Cal.
201830		St. s.	San Francisco	1,070	727	180.0	38.0	18.0	Fer.	12	2,000	1905	Alameda, Cal.	San Francisco, Cal.
200120	K. S. P. G.	St. s.	SAN GABRIEL	484	312	168.0	33.0	11.0	Pas.	15	400	1903	do.	Los Angeles, Cal.
200468	K. S. R. V.	St. s.	SAN JACINTO	6,060	3,870	380.0	53.0	24.7	Fer.	87	5,000	1903	Chester, Pa.	New York, N. Y.
115417		*St. p.	San Joaquin No. 2	242	133	145.0	32.5	4.8	Prt.	10	90	1875	San Francisco, Cal.	San Francisco, Cal.
115515		*St. p.	San Joaquin No. 3	220	138	145.0	32.2	3.7	Pas.	31	80	1877	do.	Do.
116088		*St. p.	San Joaquin No. 4	355	202	103.0	34.0	5.5	Pas.	25	478	1885	Sacramento, Cal.	Do.
115845	J. W. D. V.	St. s.	San Jose	2,180	1,538	283.0	37.0	21.0	Fer.	68	1,250	1882	Chester, Pa.	New York, N. Y.
116850		*St. p.	San Jose	172	105	101.0	28.0	5.5	Prt.	12	125	1898	Benicia, Cal.	San Francisco, Cal.
200200		St. s.	San Jose	1,115	758	175.4	38.0	17.0	Fer.	11	1,200	1903	Alameda, Cal.	Do.
116863	J. W. H. L.	St. s.	San Juan	2,076	1,490	283.0	37.0	21.0	Fer.	62	1,250	1882	Chester, Pa.	New York, N. Y.
110335	K. P. N. W.	St. s.	SAN JUAN	3,503	2,519	317.0	42.0	27.8	Pas.	54	2,000	1899	Wilmington, Del.	Bath, Me.
117253		Ga. s.	San Juan	9	6	30.0	10.0	4.0	Tow.	1	100	1903	Ballard, Wash.	Pt. Townsend, Wash.
201483	K. T. L. J.	St. s.	San Juan	284	128	118.0	24.5	13.5	Fsh.	34	1004	1900	Seattle, Wash.	Seattle, Wash.
117008		St. p.	SAN PABLO	1,584	960	226.1	30.2	17.0	Fer.	12	1,820	1900	San Francisco, Cal.	San Francisco, Cal.
115263		*St. p.	San Lorenzo	97	83	89.0	24.0	4.3	Frt.	3	1874	1874	do.	Do.
115313	J. V. S. F.	St. s.	San Marcos	2,839	2,187	317.8	39.5	21.4	Pas.	43	1,700	1881	Chester, Pa.	New York, N. Y.
116972	K. Q. C. J.	St. s.	SAN MATEO	2,020	1,920	317.5	40.2	24.1	Frt.	32	1,250	1888	South Shields, England	San Francisco, Cal.
116890	K. P. F. C.	St. s.	San Pedro	454	350	103.1	34.0	11.7	Pas.	17	400	1899	Aberdeen, Wash.	Marquette, Mich.
116204		St. s.	Sandy Hook	1,550	987	200.5	37.1	14.3	Pas.	30	3,200	1899	Wilmington, Del.	New York, N. Y.
117070		*St. p.	Sanford Hay	10	10	65.0	12.0	2.0	Pas.	5	5	1901	Pittsburg, Pa.	Pittsburg, Pa.
116386		Ga. y.	Sanibel	44	38	65.2	15.3	5.2	Yct.	5	1890	1890	Brooklyn, N. Y.	New York, N. Y.
23108		St. s.	Sanlao	310	209	161.5	27.5	10.1	Frt.	12	225	1867	Algonau, Mich.	Chicago, Ill.
116044	R. P. R. F.	St. s.	Santa Ana	767	485	182.4	30.2	12.4	Pas.	25	650	1900	Marshfield, Ore.	Seattle, Wash.
117003	K. Q. J. W.	St. s.	Santa Barbara	695	527	183.5	37.5	13.5	Pas.	31	550	1900	San Francisco, Cal.	San Francisco, Cal.
77427	K. Q. G. C.	St. s.	Santa Clara	1,588	1,208	223.0	38.0	24.1	Pas.	37	900	1900	Everett, Wash.	Pt. Townsend, Wash.
23563		St. s.	Santa Cruz	511	360	133.0	31.2	10.4	Frt.	10	300	1868	San Francisco, Cal.	San Francisco, Cal.
110192		St. s.	Santa Fe	51	25	68.3	16.3	6.0	Pas.	2	1888	1888	Coronado, Cal.	San Diego, Cal.
93224	K. R. J. H.	St. s.	SANTA MARIA	5,318	3,340	430.0	43.7	33.0	Frt.	32	2,400	1901	Cleveland, Ohio	New York, N. Y.
202165		Ga. y.	Santa Maria	8	6	32.9	9.0	3.7	Yct.	2	1905	1905	New Castle, Del.	Wilmington, Del.
116604		St. s.	Santa Monica	15	8	40.0	12.1	4.5	Tow.	2	30	1893	Stockton, Cal.	San Francisco, Cal.
117115	K. R. L. T.	St. s.	Santa Monica	497	318	190.0	34.0	12.0	Frt.	13	400	1902	San Francisco, Cal.	Do.
93255	K. R. P. L.	St. s.	SANTA RITA	5,273	3,802	430.0	43.7	33.0	Frt.	30	2,400	1902	Cleveland, Ohio	New York, N. Y.
117021		Ga. s.	Santa Rita	13	9	48.3	11.1	3.4	Frt.	1	1901	1901	Astoria, Ore.	Seattle, Wash.
115970	K. C. D. R.	St. s.	Santa Rosa	2,416	1,335	320.5	40.9	20.7	Pas.	80	2,600	1884	Chester, Pa.	San Francisco, Cal.
117267		Ga. s.	Santa Rosa Island	140	104	87.0	26.0	8.9	Frt.	5	90	1903	Wilmington, Cal.	Los Angeles, Cal.
115922	J. T. K. B.	St. s.	Santiago	2,358	1,695	262.0	39.1	22.4	Pas.	57	1,376	1879	Chester, Pa.	New York, N. Y.
117111		St. s.	Santos	216	147	105.0	27.8	11.1	Frt.	5	1902	1902	Shooters Island, N. Y.	Do.
117061		Ga. y.	San Toy	13	9	41.1	9.4	4.0	Yct.	1	1901	1901	South Boston, Mass.	Fall River, Mass.
116862	K. N. R. W.	St. s.	SANTUICE	1,836	1,122	255.0	41.0	21.2	Frt.	21	1,100	1898	Wilmington, Del.	New York, N. Y.
141548		St. y.	Sapho	45	13	70.0	15.1	8.0	Yct.	4	1897	1897	Benton Harbor, Mich.	Chicago, Ill.
116223	K. H. S. V.	St. y.	Sapphro	120	60	118.3	10.4	10.2	Yct.	14	1888	1888	Bath, Me.	New York, N. Y.
115280		St. p.	Sappho	313	262	142.0	24.0	8.7	Fer.	9	222	1874	Brooklyn, N. Y.	Charleston, S. C.
115070		St. y.	Sappho	69	30	84.0	15.2	0.0	Yct.	5	1870	1870	do.	New York, N. Y.
115928		St. s.	Sappho	223	153	106.9	31.0	10.0	Fer.	8	600	1883	Detroit, Mich.	Detroit, Mich.
116098	K. D. J. F.	St. s.	Sappho	275	137	140.8	28.8	9.5	Pas.	17	600	1880	Bath, Me.	Portland, Me.
23550		Na. s.	Sappho	13	9	41.4	13.0	3.0	Pas.	2	1871	1871	Brooklyn, N. Y.	New York, N. Y.
116824		St. y.	Sara	30	26	67.0	14.3	5.7	Yct.	3	1898	1898	Middletown, Conn.	St. Louis, Mo.
200506		St. s.	Sara Louise	63	25	87.2	23.0	7.2	Frt.	5	50	1903	Newbern, N. C.	Newbern, N. C.
116953		Ga. s.	Sara H. Blunsdell	12	11	38.0	14.2	4.4	Msc.	1	1900	1900	Sayville, N. Y.	New York, N. Y.
116017		St. s.	Sarah	92	39	84.7	25.4	5.1	Pas.	7	1885	1885	Logtown, Miss.	Gulport, Miss.
116461		Ga. s.	Sarah	5	5	25.3	12.2	4.0	Fsh.	1	1887	1887	Noank, Conn.	Newport, R. I.
116850		*St. p.	Sarah	1,211	639	222.8	40.6	6.2	Pas.	32	1,000	1898	Unalaska, Alaska	St. Michael, Alaska.
116941		St. s.	Sarah	80	65	87.0	20.0	9.5	Pas.	10	1900	1900	Baltimore, Md.	Baltimore, Md.
116901		Ga. p.	Sarah	12	8	48.0	8.5	3.2	Pas.	0	1900	1900	Dyersburg, Tenn.	Memphis, Tenn.
117245		Ga. s.	Sarah B.	14	9	39.0	13.4	4.1	Oys.	2	1903	1903	Stratford, Conn.	Cold Spring, N. Y.
203000		*St. p.	Sarah Dixon	308	334	101.0	29.5	7.2	Tow.	8	400	1900	Portland, Ore.	Portland, Ore.
22870		Ga. s.	Sarah Lucinda	18	15	45.8	10.6	4.5	Oys.	2	1861	1861	Northport, N. Y.	Bridgeport, Conn.
22618		Na. s.	Sarah Smith	7	6	27.3	11.7	4.6	Fsh.	3	1883	1883	West Bay City, Mich.	New Bedford, Mass.
115920		St. s.	Sarah Smith	45	30	75.0	17.0	5.4	Tow.	0	80	1887	Hoboken, N. J.	Duluth, Minn.
116186		St. s.	Sarah Thorpe	201	129	91.2	22.8	7.1	Frt.	6	1885	1885	Linwood, Pa.	Bridgeport, Conn.
116079		St. s.	Sarah A. Jenks	350	210	123.0	20.0	8.0	Pas.	10	410	1870	Brooklyn, N. Y.	New York, N. Y.
115670		St. s.	Sarah C. Hager	15	10	42.0	11.5	5.4	Tow.	4	1898	1898	Brooklyn, N. Y.	Philadelphia, Pa.
23749		St. s.	Sarah E. Easton	31	17	67.4	15.9	6.4	Tow.	4	1894	1894	Philadelphia, Pa.	New York, N. Y.
116620		Ga. s.	Sarah E. Vickers	54	50	66.7	22.2	0.3	Frt.	4	1894	1894	Lanford, Md.	Baltimore, Md.
115570		Ga. y.	Sarah E. Walter	17	14	49.4	14.3	4.1	Yct.	1	1877	1877	Crisfield, Md.	New York, N. Y.
115095		St. s.	Sarah E. Wetherell	22	11	59.0	13.2	5.3	Tow.	3	1872	1872	Gloucester, Mass.	Do.
115133		St. s.	Sarah J. Fleming	70	40	95.5	22.2	5.5	Frt.	7	1873	1873	Chester, Pa.	Newark, N. J.
115265		St. s.	Sarah J. Weed	61	31	74.2	18.4	7.9	Tow.	7	1874	1874	Brooklyn, N. Y.	New York, N. Y.
116180		Ga. s.	Sarah M. Mulford	20	11	47.0	17.2	4.7	Oys.	6	1892	1892	Bridgeport, N. J.	Bridgeport, N. J.
116284		St. s.	Sarah M. Denton	164	112	91.5	20.0	10.4	Pas.	4	151	1889	Port Blakely, Wash.	Seattle, Wash.
202790	K. V. F. J.	Ga. y.	Saramar	72	65	70.4	18.4	7.2	Yct.	5	1900	1900	New York, N. Y.	New York, N. Y.

1 Formerly st. s. Com. S. P. Dupont.  
 2 Formerly a British st. s. Charters Tower.  
 3 Formerly Hawaiian st. s. San Mateo.  
 4 Formerly st. y. a Sanibel.  
 5 Formerly st. y. a Decey.

6 Formerly st. s. a John S. Kimball.  
 7 Formerly st. s. a James Dollar.  
 8 Formerly st. s. Minnetonka.  
 9 Formerly st. s. Minnewaska.

10 Formerly st. s. S. T. Morgan.  
 11 Formerly st. y. Laura S.  
 12 Composite.

## MERCHANT STEAM VESSELS OF THE UNITED STATES—Continued.

Official No.	Signal letters.	Rig.	Name of vessel.	Gross tonnage.	Net tonnage.	Length.	Breadth.	Depth.	Service.	Crew.	Indicated horsepower.	When built.	Where built.	Home port (when permanent document issues).
						<i>Feet.</i>	<i>Feet.</i>	<i>Feet.</i>						
116105		St. s.	Saranac	50	28	69.0	18.8	7.4	Tow.	8		1886	Athens, N. Y.	Albany, N. Y.
116318		St. s.	SARANAC	2,009	1,939	290.0	40.8	13.6	Pas.	23	1,500	1890	Cleveland, Ohio.	Buffalo, N. Y.
116333		St. c. bt.	Saranac	80	65	88.2	16.4	7.5	Frt.	2		1890	Tonawanda, N. Y.	Wilmington, Del.
116343		St. s.	Saranac	7	5	44.0	9.3	3.9	Pas.	2		1890	Shelburne, Vt.	Hurlington, Vt.
116720	K. M. S. D.	St. y.	Saranac	42	34	81.3	13.0	4.7	Yet.	6		1890	Morris Heights, N. Y.	New York, N. Y.
204160	K. W. D. B.	St. s.	SARATOGA	0,391	3,903	413.0	50.2	17.5	Pas.	138	5,000	1907	Philadelphia, Pa.	Do.
23916		Ga. s.	Sardine	8	8	40.0	12.0	2.7	Frt.	1		1870	Norfolk, Va.	Norfolk, Va.
200293		St. s.	Sardinia	35	13	61.0	17.0	6.9	Tow.	4	250	1903	West Bay City, Mich.	Duluth, Minn.
201046		St. s.	Saretta	34	23	54.0	12.4	4.0	Pas.	3	40	1904	Newport, Idaho.	Great Falls, Mont.
116926		St. s.	Sargent L. Saville	92	32	82.5	24.7	7.5	Frt.	5		1899	Athens, N. Y.	New York, N. Y.
116070		St. s.	Satan	11	8	46.0	9.2	4.5		0		1882	New York, N. Y.	Fall River, Mass.
203533		Ga. s.	Satan	14	11	35.0	15.8	4.2	Frt.	1		1900	Charleston, S. C.	Charleston, S. C.
252999		St. s.	Satellite	381	190	103.0	20.5	11.0	Pas.	20		1894	Marine City, Mich.	New York, N. Y.
116175		St. y.	Satellite	27	14	77.0	12.3	5.3	Yet.	3		1887	Brooklyn, N. Y.	Plattsburg, N. Y.
116319		*St. p.	Satellite	60	60	89.0	20.0	3.4	Tow.	10		1890	Rock Island, Ill.	Memphis, Tenn.
117150	K. R. S. J.	St. y.	Satilla	106	62	111.1	16.6	10.2	Yet.	8		1902	Boston, Mass.	Philadelphia, Pa.
203210		*St. p.	Satilla	399	239	131.7	26.8	4.6	Tow.	7		1892	Abbeville, Ga.	St. Augustine, Fla.
203621	K. V. R. C.	St. s.	SATILLA	2,667	2,044	300.0	41.0	25.8	Frt.	23	1,200	1906	Quincy, Mass.	Brunswick, Ga.
116828		St. s.	Satisfaction	47	23	64.0	16.0	8.0	Tow.	3		1894	Shoboygan, Wis.	Milwaukee, Wis.
117019		*St. p.	Saturn	189	175	145.5	30.0	4.0	Pas.	9		1901	Rock Island, Ill.	St. Louis, Mo.
117023		St. s.	SATURN	3,717	2,772	346.0	48.0	28.0	Pas.	10	1,450	1901	Lorain, Ohio.	Cleveland, Ohio.
117107		*Ga. p.	Saturn	9	9	40.0	10.0	3.0	Msc.	1		1902	Pudueh, Ky.	Pudueh, Ky.
115403		St. s.	Saugatuck	88	77	84.7	17.5	8.2	Tow.	5		1875	Saugatuck, Mich.	Toledo, Ohio.
116149		St. s.	Saugatuck	228	147	110.0	22.2	8.0	Pas.	12	150	1887	Do.	Grand Haven, Mich.
116335		St. p.	Sausalto	1,793	1,372	238.0	38.0	15.0	Fer.	13	1,200	1894	San Francisco, Cal.	San Francisco, Cal.
116929	K. J. N. M.	St. s.	SAVAOP	410	279	142.8	27.0	15.0	Tow.	15	750	1899	Baltimore, Md.	Baltimore, Md.
117061	K. R. D. L.	Ga. y.	Savalo	31	20	58.0	17.2	5.0	Yet.	3		1901	Totenville, N. Y.	Key West, Fla.
117155		Ga. y.	Savanilla	18	16	49.0	12.3	3.6	Yet.	2		1902	Astoria, N. Y.	New York, N. Y.
118104	K. V. J. N.	Ga. y.	SAVARONA	115	102	87.2	23.0	12.2	Yet.	14		1900	Boston, Mass.	Philadelphia, Pa.
111441		St. s.	Sawtooth	13	8	41.0	10.8	4.4	Tow.	3	40	1901	Alameda, Cal.	Tucoma, Wash.
206670		St. s.	Sawyer	34	21	62.9	15.3	6.2	Pas.	2		1895	Millbridge, Me.	Machias, Me.
206376		St. s.	SAXON	2,348	1,875	296.2	40.4	21.1	Pas.	20	1,200	1890	Cleveland, Ohio.	Duluth, Minn.
200036		St. s.	SAXONA	4,710	3,441	416.0	50.0	28.0	Pas.	23	1,250	1903	Do.	Do.
203944		*St. p.	Sayak	200	132	98.0	28.4	3.1	Tow.	2	60	1899	San Francisco, Cal.	San Francisco, Cal.
116831	K. G. M. L.	St. s.	Sayro	140	70	95.0	22.6	11.3	Tow.	6	700	1889	Brooklyn, N. Y.	New York, N. Y.
116209	K. F. D. N.	St. y.	Say When	87	43	122.4	14.1	9.4	Yet.	8		1888	Bristol, R. I.	Do.
116750		Ga. s.	Say When	6	5	25.4	12.4	3.8	Msc.	1		1893	Newport, R. I.	Newport, R. I.
200900		St. s.	Scamp	11	7	42.3	12.6	5.4	Tow.	2	37	1904	Do.	Do.
116807		St. s.	Scandinavia	55	37	70.0	17.0	8.0	Tow.	5		1898	Baltimore, Md.	Portland, Me.
201816		St. s.	SCANDINAVIA	1,462	976	187.5	43.4	16.5	Fer.	8	1,400	1905	Newport News, Va.	New York, N. Y.
117083		St. s.	Scarrill	18	8	40.5	11.3	3.5	Tow.	0		1901	Holley, Fla.	Mobile, Ala.
117202		St. y.	Scat	20	14	67.8	9.5	5.4	Yet.	3		1902	Nyaek, N. Y.	New York, N. Y.
204116		Ga. s.	Scenio	7	5	26.3	8.4	2.9	Pas.	1	17	1907	Ballard, Wash.	Seattle, Wash.
115375		Ga. s.	Schemer	14	12	44.0	14.6	4.0	Msc.	3		1871	Jersey City, N. J.	New York, N. Y.
204236		St. s.	Schoodle	111	59	85.0	20.0	7.4	Pas.	6		1907	Portland, Me.	Mt. Desert Ferry, Me.
115990		St. s.	Schoolcraft	745	595	180.1	34.2	14.6	Frt.	13	700	1884	Trenton, Mich.	Detroit, Mich.
116520		St. s.	SCHUYLKILL	2,205	1,819	274.8	40.4	13.3	Frt.	21	1,150	1892	Cleveland, Ohio.	Erle, Pa.
116812		*St. p.	Schwatka	484	291	146.0	30.0	5.0	Pas.	30		1908	Port Blakeley, Wash.	St. Michael, Alaska.
116447		Ga. y.	Scorpion	10	9	35.3	12.0	4.7	Yet.	2		1891	Chicago, Ill.	Chicago, Ill.
11401		St. s.	Scotia	175	119	98.6	27.0	9.8	Frt.	5	150	1861	Brooklyn, N. Y.	New York, N. Y.
116224		*St. p.	Scotia	31	31	100.5	13.4	3.0	Tow.	0		1880	La Crosse, Wis.	Calro, Ill.
116230		St. s.	Scotia	181	132	122.0	30.0	9.5	Pas.	15	100	1888	San Francisco, Cal.	San Francisco, Cal.
202455		Ga. y.	Scotland	7	7	26.4	8.0	4.2	Yet.	0	14	1905	Ventura, Cal.	Los Angeles, Cal.
117030		*Ga. p.	Scotty Phillips	68	68	106.0	23.8	3.5	Fer.	3		1900	Pierre, S. Dak.	St. Louis, Iowa.
110951		St. y.	Scout	30	20	75.7	10.0	7.0	Yet.	5		1900	Bristol, R. I.	New York, N. Y.
117060		Ga. s.	Scout	8	8	37.1	14.0	2.6	Frt.	1		1901	Galveston, Tex.	Galveston, Tex.
200262		*St. p.	Scout	77	77	101.1	20.6	3.5	Tow.	4		1903	Mareta, Ohio.	Cincinnati, Ohio.
116235	K. J. F. H.	St. s.	SCRANTON	2,015	1,595	290.0	39.2	21.6	Frt.	10	800	1888	Cleveland, Ohio.	Buffalo, N. Y.
110500		St. s.	Scranton	300	150	125.0	20.0	14.4	Tow.	13	550	1892	Camden, N. J.	New York, N. Y.
201628		St. s.	SCRANTON	1,462	675	187.0	43.4	16.5	Fer.	8	1,400	1901	Newport News, Va.	Do.
115638		Ga. s.	Seld	11	7	42.2	13.8	3.8	Msc.	1		1892	Penny Bridge, N. Y.	Patchogue, N. Y.
117075	K. R. D. L.	St. y.	Scup	38	21	83.2	10.8	7.1	Yet.	6		1901	South Boston, Mass.	New York, N. Y.
117005		Ga. y.	Scuph II	10	13	42.9	13.3	5.2	Yet.	2		1901	Shooters Island, N. Y.	Do.
100293		St. s.	Seolla	67	34	74.5	19.0	8.0	Tow.	5		1881	Boston, Mass.	Boston, Mass.
116899		Ga. y.	Sea Bass	42	29	78.0	13.0	7.2	Yet.	4		1890	Baltimore, Md.	Baltimore, Md.
22908		St. p.	Sea Bird	489	253	187.0	30.4	8.0	Pas.	13	808	1860	Hunters Point, N. Y.	Perth Amboy, N. J.
115855		Ga. s.	Sea Bird	7	7	29.6	12.3	3.0	Frt.	1		1882	Matagorda, Tex.	Galveston, Tex.
117013		St. y.	SEA BIRD	21	13	60.0	11.8	0.0	Yet.	2		1900	Ferrysburg, Mich.	Grand Haven, Mich.
116494		St. y.	Seabird	53	33	84.0	15.0	7.3	Yet.	2		1892	Boston, Mass.	Bridgeport, Conn.
115348	J. Q. R. K.	St. s.	Seaboard	662	563	184.5	28.7	12.3	Pas.	17	540	1874	Wilmington, Del.	New York, N. Y.
201772		Ga. s.	Seaboy	13	10	41.6	11.0	4.5	Msc.	3		1904	Jersey City, N. J.	Do.
202070		Ga. s.	Sea Boy	10	7	39.0	11.0	3.2	Pas.	1		1905	Ballard, Wash.	Pt. Townsend, Wash.
203401		St. s.	SEA BRIGHT	240	163	109.2	24.6	14.7	Tow.	7	700	1900	Wilmington, Del.	New York, N. Y.
200188		St. s.	Seabury	281	186	127.7	30.0	9.1	Frt.	4		1903	Mystic, Conn.	Hartford, Conn.
116986		Ga. s.	Sea Em	13	11	34.0	14.4	4.5	Ten.	1		1900	Handsboro, Miss.	Mobile, Ala.

1 Formerly st. s. (a) Unique.  
 (b) Diamond State.

2 Formerly U. S. Eng. Satilla.  
 3 Formerly st. s. Robert H. Sayre.

4 Formerly st. s. Havre.  
 5 Formerly st. s. Ida M. Dalby.

## MERCHANT STEAM VESSELS OF THE UNITED STATES—Continued.

Official No.	Signal letters.	Rig.	Name of vessel.	Gross tonnage.	Net tonnage.	Length.	Breadth.	Depth.	Service.	Cl.	Indicated horsepower.	When built.	Where built.	Home port (where permanent document issues).
						Feet.	Feet.	Feet.						
116533		St. s.	Sea Foam	19	9	46.0	11.0	5.4	Tow.	4	50	1893	Iiwaco, Wash.	Pt. Townsend, Wash.
201511		Ga. y.	Seafoam	40	21	64.4	14.3	5.4	Yct.	3		1904	Duluth, Minn.	Duluth, Minn.
201861	K. T. S. B.	St. s.	Sea Foam	339	205	127.0	32.0	10.0	Pas.	17	500	1905	Aberdeen, Wash.	San Francisco, Cal.
202547		Ga. s.	Sea Foam	7	7	32.8	8.0	3.0	Pas.	1		1905	Davenport, Iowa	Rock Island, Ill.
107168		St. y.	Sea Fox	74	37	101.0	16.0	6.8	Yct.	6		1845	Detroit, Mich.	Chicago, Ill.
116601		St. s.	Sea Fox	15	10	46.4	13.8	5.6	Fsh.	5		1893	Rocky River, Ohio	Grand Haven, Mich.
117209		St. s.	Sea Fox	60	35	78.5	19.0	9.5	Pas.	4	250	1902	Alameda, Cal.	San Francisco, Cal.
150818		St. s.	SEA GATE	125	85	97.0	20.1	5.8	Pas.	0	250	1894	Newburgh, N. Y.	New York, N. Y.
204207		St. s.	SEA GATE	171	110	108.2	27.2	8.5	Pas.	5	450	1907	do.	Albany, N. Y.
2578		St. p.	Sea Gull	365	272	105.3	25.9	8.9	Pas.	14		1884	Keyport, N. J.	New York, N. Y.
116790		Ga. s.	Sea Gull	14	12	48.2	13.0	4.0	Fsh.	4		1897	Stratford, Conn.	Greenport, N. Y.
116814		St. p.	Sea Gull	13	9	49.9	11.9	4.0	Msc.	3		1898	Brooklyn, N. Y.	Patchogue, N. Y.
116889		*St. p.	Sea Gull	44	28	84.5	18.5	4.5	Frt.	4	70	1899	San Francisco, Cal.	San Francisco, Cal.
116910		St. s.	Sea Gull	22	15	72.0	13.5	4.8	Pas.	5		1898	Rainy Lake, Minn.	St. Paul, Minn.
117139		Ga. s.	Sea Gull	7	0	20.0	12.4	4.1	Fsh.	1		1902	Osterville, Mass.	Ilyannis, Mass.
117215		St. p.	Sea Gull	27	27	89.8	12.1	2.7	Pas.	9		1902	Pikeville, Ky.	Cincinnati, Ohio.
202706		St. s.	Sea Gull	22	15	45.0	15.0	4.0	Fsh.	5		1897	Hanlin Lake, Mich.	Grand Haven, Mich.
203777		(Ga. p.)	Sea Gull	6	6	50.0	12.0	2.5	Pas.	2	25	1900	South Pittsburg, Tenn.	Chattanooga, Tenn.
200769		Ga. s.	Sea Horse	8	5	37.5	8.0	3.2	Pas.	1		1904	Seattle, Wash.	Seattle, Wash.
115923		St. s.	Sea King	181	90	119.0	20.1	11.5	Pas.	7	350	1883	San Francisco, Cal.	San Francisco, Cal.
116485		St. s.	Sea King	123	61	92.6	21.0	10.0	Tow.	9	375	1892	Philadelphia, Pa.	New York, N. Y.
117141		St. s.	Sea King	124	84	95.0	21.8	10.4	Tow.	0	340	1902	Baltimore, Md.	Wilmington, N. C.
201882		St. s.	Sea Lark	69	35	78.5	19.0	9.5	Pas.	4	250	1905	San Francisco, Cal.	San Francisco, Cal.
116637		Ga. s.	Sea Light	20	10	42.7	14.3	4.7	Frt.	2		1894	Hooquam, Wash.	Ketchikan, Alaska.
115734		*St. p.	Sea Lion	105	103	121.0	20.8	3.1	Tow.	11		1880	Wheeling, W. Va.	Cincinnati, Ohio.
116013	K. C. R. H.	St. s.	Sea Lion	185	92	107.0	22.0	13.0	Tow.	10	600	1884	Camden, N. J.	San Francisco, Cal.
201178		Ga. s.	Sea Lion	8	8	30.0	9.3	3.3	Tow.	1		1904	Aberdeen, Wash.	Pt. Townsend, Wash.
204260	K. W. D. Q.	Ga. y.	Sea Otter	28	27	60.0	10.0	7.8	Yct.	2	100	1905	Newport, R. I.	Philadelphia, Pa.
117161		Ga. s.	Sea Pigeon	10	8	41.4	12.0	3.2	Oys.	0		1902	Oceanus, N. Y.	New York, N. Y.
117025		St. s.	Sea Prince	68	27	75.0	18.5	8.5	Pas.	4	250	1901	San Francisco, Cal.	San Francisco, Cal.
117184	K. S. D. H.	St. s.	SEA ROVER	109	116	121.0	24.5	15.0	Pas.	7	700	1902	do.	do.
202585	K. V. C. S.	St. y.	Sea Urelin	49	32	55.8	15.4	7.8	Yct.	3		1905	Bristol, R. I.	Philadelphia, Pa.
157314		St. s.	Seawanhaka	27	17	57.8	13.0	5.0	Pas.	2		1891	Peekskill, N. Y.	New York, N. Y.
110919		St. s.	Sea Wing	39	27	69.5	10.9	5.8	Fsh.	3		1899	Ashtabula, Ohio.	Sandusky, Ohio.
115943		St. s.	Sea Witch	74	37	77.9	20.0	10.0	Pas.	5		1883	San Francisco, Cal.	San Francisco, Cal.
116815		St. s.	Sea Witch	13	9	49.9	11.9	4.0	Msc.	3		1898	Brooklyn, N. Y.	Patchogue, N. Y.
115924		St. s.	Seoalin	45	22	61.9	13.2	4.8	Pas.	4		1883	San Francisco, Cal.	Juneau, Alaska.
106249		St. s.	Search Light	95	80	94.8	10.5	0.5	Pas.	3		1884	South Haven, Mich.	Grand Haven, Mich.
117227		*St. p.	Searchlight	98	60	91.2	18.0	3.8	Pas.	9	100	1903	Needles, Cal.	Nogales, Ariz.
116062		St. s.	Senside	31	19	45.0	10.0	5.0	Tow.	3		1885	Portland, Ore.	Tacoma, Wash.
116817		*St. p.	Seattle	718	409	176.1	35.4	5.9	Pas.	30	700	1898	Seattle, Wash.	St. Michael, Alaska.
201783		(Ga. p.)	Seattle	8	8	60.0	9.0	2.2	Pas.	1		1905	Torre Haute, Ind.	Evansville, Ind.
116854		*St. p.	Seattle No. 3	548	326	151.0	34.9	0.2	Pas.	20	450	1898	Dutch Harbor, Alaska.	St. Michael, Alaska.
203384		St. s.	Seattle Spirit	75	51	82.8	15.3	9.1				1906	Hallard, Wash.	Seattle, Wash.
120560		St. s.	Sehago	23	14	48.4	15.1	0.8	Tow.	1		1883	Portland, Me.	Portland, Me.
116071		St. s.	Sebascodegan	160	90	103.8	24.8	8.0	Pas.	9	150	1895	South Portland, Me.	do.
115704		St. s.	Sebenoa	89	44	91.0	18.0	7.2	Pas.	8		1880	Bath, Me.	do.
115323		St. p.	Sebanicus	974	810	214.0	46.5	13.0	Fer.	7	550	1873	Hoboken, N. J.	New York, N. Y.
117251		Ga. s.	Seddon	14	10	52.0	12.0	4.5	Tow.	2		1903	Tacoma, Wash.	Tacoma, Wash.
117201		Ga. s.	Sedro	9	6	33.8	11.0	3.5	Pas.	2		1900	Port Gamble, Wash.	Pt. Townsend, Wash.
203404		Na. y.	Segochet	35	0	57.0	13.1	0.9	Yct.	1		1906	Thomaston, Me.	Thomaston, Me.
115986		St. s.	Seguin	90	48	88.1	19.8	9.5	Tow.	0		1884	Bath, Me.	Bath, Me.
116344	K. H. L. T.	St. s.	SEGUARCA	4,033	2,806	321.3	45.3	17.4	Pas.	71	2,600	1890	Chester, Pa.	New York, N. Y.
200583		St. s.	Seguranza	17	11	45.9	10.4	4.3	Tow.	5	50	1903	New Orleans, La.	do.
116301		St. p.	Sehome	692	615	192.4	32.2	10.5	Pas.	26	700	1880	Portland, Ore.	do.
115996		St. s.	Seinh Chamberlain	33	19	59.5	16.5	6.0	Tow.	5		1884	Lorain, Ohio.	Cleveland, Ohio.
116555		St. s.	SELYWN EDDY	2,840	2,164	343.0	42.2	21.0	Pas.	21	1,150	1893	Wyandotte, Mich.	Duluth, Minn.
23073		St. s.	Seminole	78	39	77.5	18.5	9.1	Frt.	6		1871	Philadelphia, Pa.	Galveston, Tex.
06034	K. H. T. J.	St. y.	SEMINOLE	147	100	131.2	17.0	10.3	Yct.	14		1902	Brooklyn, N. Y.	New York, N. Y.
110132	K. D. N. S.	St. s.	Seminole	2,550	1,906	204.0	43.0	18.8	Pas.	40	1,193	1886	Philadelphia, Pa.	do.
116392		Ga. s.	Seminole	8	5	40.2	8.0	3.3	Pas.	4		1882	New York, N. Y.	Jacksonville, Fla.
116691		St. s.	Seminole	6	5	40.2	8.0	2.0	Pas.	3		1895	Port Tampa, Fla.	Tampa, Fla.
117204		Ga. s.	Seminole	12	10	31.9	8.0	4.9	Msc.	2		1902	Wilmington, Cal.	Los Angeles, Cal.
80492		Ga. y.	Senator	6	0	31.0	11.2	3.2	Yct.	0		1900	Patchogue, N. Y.	Patchogue, N. Y.
116725		St. s.	SENATOR	4,048	3,178	410.0	45.4	23.9	Frt.	19	1,450	1896	Wyandotte, Mich.	Detroit, Mich.
116811	K. S. J. F.	St. s.	SENATOR	2,400	1,835	280.0	38.1	19.6	Pas.	70	1,800	1898	San Francisco, Cal.	New York, N. Y.
117128		*St. p.	Senator Cordill	280	280	170.0	33.0	5.0	Pas.	20		1902	Jeffersonville, Ind.	Natchez, Miss.
117218		St. s.	Senator Rice	98	66	90.1	20.2	10.0	Tow.	5		1902	Rondout, N. Y.	Albany, N. Y.
80291		St. s.	Senator D. C. Chase	70	35	73.0	17.8	8.8	Tow.	4		1872	Philadelphia, Pa.	New York, N. Y.
116029	K. C. V. D.	St. s.	Seneca	2,729	1,911	271.5	40.0	10.4	Pas.	51	2,400	1884	Chester, Pa.	do.
116228	K. F. H. D.	St. y.	Seneca	157	78	136.0	19.0	11.5	Yct.	14		1888	Boston, Mass.	Pittsburg, Pa.
116277		St. s.	SENECA	2,666	1,939	290.0	40.8	13.0	Pas.	23	1,500	1889	Cleveland, Ohio.	Buffalo, N. Y.
117035	K. Q. T. J.	Ga. y.	Seneca	65	61	81.8	20.4	0.7	Yct.	10		1901	Brooklyn, N. Y.	New York, N. Y.
203133		Ga. s.	Seneca	8	5	34.8	0.7	4.1	Pas.	1		1900	Mariner Harbor, N. Y.	do.

1 Formerly st. y. Azalea.

2 Formerly st. s. Pejepscot.

3 Formerly st. p. Black Blrd.

4 Formerly st. y. Dunderberg.

5 Formerly st. s. Adlerenne.

6 Formerly st. s. Fannie G.

7 Formerly st. y. Hauoll.

8 Formerly ga. s. Gladys G.

9 Formerly st. s. William Murtagh.

## MERCHANT STEAM VESSELS OF THE UNITED STATES—Continued.

Official No.	Signal letters.	Rlg.	Name of vessel.	Gross tonnage.	Net tonnage.	Length.	Breadth.	Depth.	Service.	Crew.	Indicated horsepower.	When built.	Where built.	Home port (where permanent document issues).
						Feet.	Feet.	Feet.						
116520		St. p.	Seneca	40	23	68.4	16.6	3.2	Fer.	2		1892	Moriches, N. Y.	Patchogue, N. Y.
201008		*Ga. p.	Seneld	9	9	32.0	8.0	4.0	Pas.	1		1904	Rock Island, Ill.	Rock Island, Ill.
6903	H. C. N. B.	St. y.	Sentinel	28	22	61.6	13.2	5.1	Yot.	3		1870	Poughkeepsie, N. Y.	New York, N. Y.
22798		St. s.	Sentinel	110	73	102.0	21.2	7.7	Frt.	5		1862	East Haddam, Conn.	Do.
115939		St. s.	Sentinel	74	47	102.5	19.0	7.0	Pas.	7		1883	Brooklyn, N. Y.	Do.
116909		St. s.	Sentinel	108	73	101.7	17.0	4.9	Pas.	7		1898	Tacoma, Wash.	Seattle, Wash.
117010		St. s.	Sentinel	40	19	63.5	20.2	6.3	Frt.	8		1900	Biloxi, Miss.	New Orleans, La.
202707		Ga. s.	Sequoyah	16	13	55.0	16.0	3.8	Oys.	3		1905	Pocomoke City, Md.	Crisfield, Md.
116084		St. s.	Seth Low	82	41	91.0	23.1	8.0	Frb.	15		1885	Brooklyn, N. Y.	New York, N. Y.
117232		Ga. s.	Setuck	10	7	36.9	9.2	3.2	Frt.	1		1903	Port Blakeley, Wash.	Seattle, Wash.
23852		St. s.	Seven Brothers	40	28	60.0	15.4	6.4	Fsh.	23		1870	Bristol, R. I.	Newport, R. I.
116918		St. s.	Seven Brothers	32	22	48.1	15.3	6.5	Tow.	4		1899	Athens, N. Y.	New York, N. Y.
117191		Ga. s.	Seven Marys	18	11	64.0	16.0	4.0	Mao.	2		1902	Sallsbury, Md.	Cape Charles, Va.
106901		St. s.	Seyern	113	77	70.5	28.0	7.0	Pas.	0	70	1891	Baltimore, Md.	Baltimore, Md.
200680		*St. p.	Sewanee	90	90	116.0	25.0	3.2	Pas.	0		1904	Patterson, La.	Brashear, La.
89355		Ga. y.	Seward	29	10	48.8	12.5	5.2	Yct.	2		1896	Chicago, Ill.	Wilmington, Del.
115180		St. p.	Shady Side	444	329	168.1	27.5	9.5	Pas.	15	850	1873	Bulls Ferry, N. J.	New York, N. Y.
111206		St. s.	Shamokin	120	72	86.0	25.6	8.0	Frt.	7	300	1898	Tomkins Cove, N. Y.	Do.
10599		St. s.	Shamrock	32	16	60.0	15.2	6.0	Tow.	4		1865	Philadelphia, Pa.	Do.
107135		St. s.	Shamrock	19	10	50.0	10.0	3.8	Mao.	5		1894	Jacksonville, Fla.	Jacksonville, Fla.
116594		St. s.	Shamrock	23	11	60.0	11.0	4.0	Tow.	4		1893	Morgan City, La.	Do.
117090		Ga. s.	Shamrock	8	6	41.0	7.4	3.5	Pas.	0		1899	Kelthsburg, Ill.	Memphis, Tenn.
201668		St. s.	Shamrock	90	67	12.3	18.2	6.2	Pas.	4		1905	Astoria, Oreg.	Pt. Townsend, Wash.
202678		Ga. s.	Shamrock	9	6	37.7	12.0	4.0	Frt.	2		1905	Winthrop, N. C.	Newbern, N. C.
202893		*Ga. p.	Shamrock	12	12	59.3	13.3	2.7	Tow.	1		1906	Higginsport, Ohio	Wheeling, W. Va.
204183		*Ga. p.	Shamrock No. 2	13	13	65.0	15.5	2.1	Tow.	2		1907	do.	Pittsburg, Pa.
203506		*Ga. p.	Shaperell	9	9	60.0	13.8	2.8	Pas.	0		1905	Muskogee, Ind. †	Memphis, Tenn.
116577		St. s.	Shark	13	6	41.0	11.2	5.0	Tow.	3	47	1893	Gloucester, Mass.	Boothbay, Me.
116617		St. s.	Shaughraun	45	22	60.0	15.4	8.0	Tow.	4		1893	Buffalo, N. Y.	Buffalo, N. Y.
117072		St. s.	SHAUN RHUE	79	54	65.8	17.2	7.8	Tow.	4		1901	do.	Do.
110787		St. s.	SHAWANEE	199	99	121.0	20.4	11.2	Tow.	9	600	1888	Novburgh, N. Y.	Perth Amboy, N. J.
116137	K. D. P. J.	St. s.	Shawmut	1,624	1,100	259.0	30.0	18.8	Frt.	22	5,500	1879	Sunderland, England	Philadelphia, Pa.
117125	K. R. N. T.	St. s.	SHAWMUT	9,066	6,195	489.5	58.0	28.9	Pas.	74	5,424	1902	Sparrow Point, Md.	Boston, Mass.
110590		St. p.	Shawnee	21	13	50.0	10.0	3.0	Tow.	5		1893	Joffersonville, Ind.	Vicksburg, Miss.
203134		Ga. s.	Shawnee	8	5	34.8	9.7	4.1	Pas.	1		1900	Mariner Harbor, N. Y.	New York, N. Y.
117217		Ga. s.	Shearwater	9	6	40.0	9.0	3.5	Fer.	3		1902	Jacksonville, Fla.	Jacksonville, Fla.
116119		St. p.	Shelboyan	623	461	208.1	50.0	12.8	Pas.	28	500	1869	Manitowoc, Wis.	Duluth, Minn.
116093		St. s.	Shelboyan	62	31	65.5	17.6	8.0	Tow.	3	125	1886	Shobogean, Wis.	Buffalo, N. Y.
203063		Na. s.	Sheepshead	13	11	43.2	12.4	4.1	Pas.	3		1906	Brooklyn, N. Y.	New York, N. Y.
203756	K. V. S. II.	Ga. y.	Shella	47	39	50.0	17.9	7.1	Yct.	2	28	1906	West Haven, Conn.	New Haven, Conn.
116982		St. s.	Sheldon Bros.	13	11	44.0	13.2	4.4	Fsh.	0		1900	Erle, Pa.	Erle, Pa.
203927		St. s.	SHeldon PARKS	6,011	5,049	540.0	56.0	31.0	Pas.	24		1907	Superior, Wis.	Cleveland, Ohio.
116067		St. s.	Shellkof	173	101	135.0	23.0	9.0	Pas.	9		1900	Alameda, Cal.	Seattle, Wash.
116390	K. H. W. R.	Ga. s.	Shenandoah	110	69	80.4	24.0	9.2	Fsh.	17		1890	Essex, Mass.	Boston, Mass.
116623		St. s.	Shenandoah	2,251	1,880	308.0	43.0	21.0	Pas.	15	1,200	1894	West Bay City, Mich.	Duluth, Minn.
204139		Ga. y.	Shenandoah	18	16	42.0	10.6	6.0	Yct.	2		1907	Elizabeth City, N. C.	Norfolk, Va.
116258		Ga. s.	Shenocessett	14	12	41.1	11.4	5.5	Wat.	0	20	1889	Noank, Conn.	New London, Conn.
202318	K. V. B. II.	Ga. y.	Shepherdess	101	100	95.6	22.3	11.8	Yct.	5	45	1905	Essex, Mass.	Philadelphia, Pa.
203301		Ga. s.	Sherlotte	9	9	30.0	8.0	3.9				1904	Memphis, Tenn.	Evansville, Ind.
200193		*Ga. p.	Shifter	14	12	58.0	12.0	2.5	Pas.	1		1903	Ravenrook, W. Va.	Wheeling, W. Va.
200078		*Ga. p.	Shilo	15	10	47.0	11.0	8.0	Pas.	1		1903	Hokman, Ky.	Evansville, Ind.
116701		St. s.	Shiloh	84	57	83.0	22.0	4.0	Pas.	7		1845	Tarboro, N. C.	Newbern, N. C.
117210		*St. p.	Shiloh	140	140	150.0	28.0	4.0	Pas.	4		1902	Joffersonville, Ind.	Paducah, Ky.
17016		St. p.	Shinncock	650	487	160.0	33.0	13.0	Fer.	60	325	1896	Brooklyn, N. Y.	New York, N. Y.
116712		St. p.	SHINNCOCK	1,205	706	260.0	35.0	14.3	Pas.	59	1,600	1896	Wilmington, Del.	Sag Harbor, N. Y.
116384		St. s.	Shohola	117	68	90.0	22.2	9.8	Tow.	0	450	1891	Philadelphia, Pa.	New York, N. Y.
200486		Ga. s.	Shokokon	9	9	36.4	8.4	3.8	Pas.	1		1903	Lomax, Ill.	Burlington, Iowa.
117108		St. s.	Shooter Island	70	52	72.9	20.1	8.8	Fer.	4		1902	Shooter Island, N. Y.	New York, N. Y.
116708		*St. p.	Short Cut	81	81	97.0	25.0	4.5	Fer.	3		1890	Pittsburg, Pa.	Pittsburg, Pa.
202814		Ga. s.	Show Me	9	6	30.6	9.1	3.7	Pas.	0		1905	Juneau, Alaska.	Juneau, Alaska.
203070		Ga. y.	Si	23	23	50.2	12.0	5.2	Yct.	4	40	1900	Lynn, Mass.	Boston, Mass.
117179	K. R. W. G.	St. s.	SINERIA	11,284	5,655	551.7	63.2	21.8	Pas.	119	18,000	1902	Newport News, Va.	New York, N. Y.
117265		*St. p.	Sibilla	35	35	65.4	10.0	4.2	Tow.	4		1903	Piquandine, La.	Brashear, La.
116715		*St. p.	Sidney	017	378	221.3	35.5	5.5	Pas.	63	396	1880	Wheeling, W. Va.	St. Louis, Mo.
116773		St. s.	Sidney	22	11	55.4	15.1	6.0	Pas.	5		1881	Baltimore, Md.	Baltimore, Md.
203869		Ga. s.	Sidney	14	9	39.9	10.2	3.0	Pas.	1	20	1907	Ballard, Wash.	Seattle, Wash.
116934		Ga. s.	Sidney Smith	12	11	30.4	12.9	3.8	Fsh.	3		1881	Fairhaven, N. J.	Greensport, N. Y.
116377		St. s.	Sidney O. Neff	435	338	140.0	30.2	10.4	Frt.	15	350	1890	Manitowoc, Wis.	Chicago, Ill.
116775		St. s.	Sidone	13	7	44.4	12.2	5.0	Fsh.	5		1897	do.	Millwaukee, Wis.
203178	K. V. L. M.	Ga. y.	Siogilindo	62	58	66.7	20.2	9.2	Yct.	7		1906	New York, N. Y.	New York, N. Y.
116990	K. Q. II. P.	St. s.	SIERRA	5,989	3,750	400.0	50.2	18.1	Pas.	160	8,244	1900	Philadelphia, Pa.	San Francisco, Cal.
203757		St. s.	SIERRA	4,840	4,287	438.7	52.0	23.0	Frt.	25	1,250	1906	Toledo, Ohio.	Duluth, Minn.

<sup>1</sup> Formerly st. y. Dashaway.

<sup>2</sup> Formerly st. p. Alfred Cooper.

<sup>3</sup> Formerly st. p. G. J. Seufferle.

<sup>4</sup> Formerly sch. y. G. W. II.

<sup>5</sup> Formerly ga. y. Tech.

<sup>6</sup> Formerly st. s. Ruth.

<sup>7</sup> Formerly st. s. General Geo. G. Meade.

<sup>8</sup> Formerly st. y. Artesia.

<sup>9</sup> Formerly st. s. Robert II. Rathbun.

<sup>10</sup> Formerly British st. s. Enchantress.

<sup>11</sup> Formerly st. p. Monticello.

<sup>12</sup> Formerly ga. y. Friendship V.

<sup>13</sup> Rebuilt, 1881.



## MERCHANT STEAM VESSELS OF THE UNITED STATES—Continued.

Official No.	Signal letters.	Rtg.	Name of vessel.	Gross tonnage.	Net tonnage.	Length.	Breadth.	Depth.	Services.	Crew.	Indicated horsepower.	When built.	Where built.	Home port (where permanent document issues).
						Feet.	Feet.	Feet.						
93241	K. H. M. V.	Ga. y.	Siesta	44	39	67.1	15.0	3.3	Yol.	4	.....	1900	Croton, N. Y.	New York, N. Y.
116840	J. W. C. D.	St. y.	Siesta	102	65	99.3	17.0	9.0	Yol.	4	98	1882	Bristol, R. I.	Do.
116993		Ga. s.	Siesta	10	8	44.0	11.3	3.0	Oys.	1	.....	1900	Patchogue, N. Y.	Patchogue, N. Y.
117268		Na. y.	Siesta	32	32	57.7	15.1	8.4	Yol.	2	.....	1900	New Bedford, Mass.	Olouceater, Mass.
10633		St. s.	SIEUR DE MONTS	469	318	165.5	32.0	7.4	Pas.	14	1,000	1901	Philadelphia, Pa.	Portland, Me.
127030		St. s.	Sightseer	151	102	80.4	21.0	7.7	Pas.	7	.....	1904	Braintree, Mass.	New York, N. Y.
116931		St. y.	Sigma	158	100	135.4	21.5	9.9	Yol.	8	.....	1883	Trenton, Mich.	Toledo, Ohio.
116160	K. D. S. T.	St. s.	Signal	475	392	160.0	34.4	13.8	Frt.	15	300	1887	North Bend, Oreg.	San Francisco, Cal.
203784		Ga. s.	Sigwan	18	14	44.5	14.8	4.2	Oys.	3	30	1900	Bridgeport, Conn.	Bridgeport, Conn.
22800		St. p.	Silas O. Pierce	129	78	112.0	22.0	8.0	Tow.	8	350	1863	Athens, N. Y.	Albany, N. Y.
116523		St. c. bt.	Silver Crescent	143	112	98.0	17.5	9.5	Frt.	4	250	1892	Lockport, N. Y.	Cold Spring, N. Y.
116834		St. p.	Silver Crescent	125	125	123.3	22.9	3.9	Pas.	18	221	1882	Clinton, Iowa.	Rook Island, Ill.
148905		St. s.	Silver Dollar	9	7	44.0	9.9	3.7	Tow.	1	.....	1886	Buffalo, N. Y.	Buffalo, N. Y.
110571		St. s.	Silver King	20	11	63.0	13.0	5.5	Pas.	2	.....	1893	do.	Chicago, Ill.
3679		St. s.	Silver King	95	64	109.2	21.9	8.3	Pas.	7	130	1894	Ludington, Mich.	Grand Haven, Mich.
116262		St. s.	Silver King	40	28	83.8	16.8	5.2	Pas.	1	.....	1889	Buffalo, N. Y.	Toledo, Ohio.
116670		St. s.	Silver King	38	26	64.0	15.8	6.0	Tow.	4	.....	1895	West Bay City, Mich.	Marquette, Mich.
116851		St. s.	Silver King	33	22	68.4	17.0	6.5	Fsh.	3	.....	1898	Sandusky, Ohio.	Sandusky, Ohio.
203522		Ga. s.	Silver King	14	11	47.7	11.0	3.5	Frt.	3	15	1906	Beaufort, N. C.	Beaufort, N. C.
116103		St. s.	Silver Star	75	42	73.5	14.7	4.8	Pas.	5	.....	1886	Brower, Me.	Belfast, Me.
116791		St. s.	Silver Star	20	13	45.0	10.0	5.0	Pas.	7	.....	1897	Pittsburg, Pa.	Cincinnati, Ohio.
201787		Ga. p.	Silver Star	9	9	32.0	6.0	2.0	Pas.	1	.....	1905	Terro Haute, Ind.	Evansville, Ind.
116991		St. s.	Simon Langell	845	677	195.3	34.0	13.7	Frt.	14	575	1886	St. Clair, Mich.	Duluth, Minn.
116987		St. s.	SIMON J. MURPHY	4,869	3,770	435.6	51.5	28.0	Pas.	21	1,150	1900	Wyandotte, Mich.	Do.
203313		Ga. y.	Simplex	21	17	48.3	10.5	5.5	Yol.	1	.....	1906	Astoria, N. Y.	New York, N. Y.
117248		St. s.	SINALOA	4,539	3,503	410.0	50.0	24.0	Pas.	22	1,500	1903	West Bay City, Mich.	Duluth, Minn.
204690		Ga. s.	Sinaloa	34	19	64.2	14.2	5.0	Pas.	2	70	1907	San Francisco, Cal.	San Francisco, Cal.
117088		Ga. s.	Sinbad	15	13	39.3	15.0	4.0	Fsh.	4	.....	1901	Atlantic City, N. J.	Somers Point, N. J.
116561		Na. s.	Sinbad	9	7	32.7	14.0	3.3	Pas.	2	.....	1886	Bayport, N. Y.	New York, N. Y.
200027		Ga. s.	Sinbad	7	7	28.6	11.5	5.8	Fsh.	1	.....	1892	Camden, Me.	Machias, Me.
95759		St. s.	Sinbad	52	26	71.0	16.5	8.0	Tow.	7	.....	1883	Green Bay, Wis.	Milwaukee, Wis.
116477		St. s.	Sir Arthur	28	19	68.0	14.6	6.2	Fsh.	4	.....	1892	Benton Harbor, Mich.	Grand Haven, Mich.
116723		St. s.	SIR HENRY BESSEMER	4,321	3,293	413.2	48.0	24.0	Pas.	26	2,000	1896	Cleveland, Ohio.	Duluth, Minn.
203170		St. s.	SIR THOMAS SHAUGHNESSY	4,270	4,035	480.0	52.2	30.2	Pas.	24	1,650	1900	Wyandotte, Mich.	Duluth, Ohio.
110736		St. s.	SIR WM. FAIRBAIRN	4,210	3,181	424.0	45.8	27.8	Pas.	23	1,800	1896	do.	Duluth, Minn.
116732		St. s.	SIR WILLIAM SIEMENS	4,344	3,203	413.2	48.0	24.0	Pas.	20	2,000	1896	Cleveland, Ohio.	Do.
116639		Ga. s.	Siren	5	5	23.0	12.3	3.1	Fsh.	1	.....	1885	Noank, Conn.	Stonington, Conn.
116774		St. p.	Sritus	993	711	229.0	32.5	11.1	Pas.	10	900	1881	Chester, Pa.	New York, N. Y.
116653		St. s.	Sritus	22	15	62.0	12.3	4.1	Pas.	3	.....	1885	Clayton, N. Y.	Ogdensburg, N. Y.
23044		Ga. s.	Sirocco	17	14	46.0	18.2	3.2	Frt.	2	.....	1867	Jamesport, N. Y.	Tappanhook, Va.
203214		Ga. s.	Sirocco	6	6	24.0	11.5	4.0	Fsh.	1	.....	1906	Osterville, Mass.	Chatham, Mass.
201468		Ga. y.	Sisama	19	13	49.4	12.4	4.3	Yol.	3	.....	1904	Detroit, Mich.	Detroit, Mich.
202897	K. V. G. N.	St. y.	Sisilina	33	22	87.8	10.5	5.0	Yol.	2	.....	1906	Bristol, R. I.	New York, N. Y.
117037		Ga. s.	Siva	33	30	55.0	16.0	5.0	Oys.	5	.....	1901	Stratford, Conn.	Cold Spring, N. Y.
116906		St. p.	Skaqll Queen	327	196	125.5	25.7	4.0	Pas.	9	68	1898	West Seattle, Wash.	Pt. Townsend, Wash.
116330		St. s.	Skater	92	63	89.0	23.0	7.0	Pas.	8	.....	1890	Detroit, Mich.	Marquette, Mich.
203080		Ga. s.	Skater	12	8	45.0	8.2	2.4	Pas.	1	.....	1906	Conoville, Wash.	Seattle, Wash.
117169		St. y.	Skino	45	30	73.5	11.7	8.4	Yol.	4	.....	1901	Elizabeth, N. J.	Pittsburg, Pa.
203070		Ga. s.	Skldoo	12	37	4.4	15.0	4.8	Pas.	2	.....	1906	Holland, Mich.	Grand Haven, Mich.
203885		Ga. s.	Skldoo	9	0	37.0	9.0	3.2	Pas.	1	.....	1907	Aberdeen, Wash.	Pt. Townsend, Wash.
116779		St. s.	Skip Jack	15	8	47.0	10.0	5.5	Pas.	4	74	1882	New London, Conn.	New London, Conn.
117034		Na. s.	Skipper	6	5	29.8	10.0	3.0	Pas.	0	.....	1893	Perth Amboy, N. J.	New York, N. Y.
202615		Ga. s.	Skipper	11	8	43.0	14.0	3.5	Fsh.	1	.....	1905	Flatlands, N. Y.	Cold Spring, N. Y.
200803		St. p.	Skookum	302	173	112.0	20.8	5.0	Tow.	5	400	1904	Aberdeen, Wash.	Pt. Townsend, Wash.
202818		Ga. s.	Skookum	12	8	54.5	11.0	2.5	Pas.	1	.....	1905	Stamwood, Wash.	Do.
117032		Ga. s.	Skyhawk	5	5	30.5	9.0	3.0	Fsh.	2	.....	1901	Burton, Wash.	Wrangell, Alaska.
121191	K. H. B. P.	Na. y.	Skyhawk	19	16	61.0	10.2	5.2	Yol.	2	.....	1901	New York, N. Y.	Greenport, N. Y.
129109		St. s.	Slatington	83	41	90.0	21.0	8.8	Tow.	7	.....	1879	Newburgh, N. Y.	New York, N. Y.
117185		Ga. s.	Sly Fox	9	7	39.9	12.9	3.0	Frt.	2	.....	1902	Crittenden, Va.	Norfolk, Va.
105993		St. s.	Smith	191	130	127.0	21.7	10.5	Tow.	6	.....	1881	Buffalo, N. Y.	Milwaukee, Wis.
115826		St. s.	Smith Bros.	87	71	75.5	20.4	5.0	Oys.	11	.....	1882	New Haven, Conn.	New Haven, Conn.
202402		Ga. s.	Smith Brothers	9	7	28.4	12.0	3.7	Fsh.	2	8	1903	Greenwich, R. I.	Newport, R. I.
57887		St. c. bt.	Smith, Davis & Co.	131	110	95.0	17.7	0.0	Frt.	3	85	1880	Lockport, N. Y.	New York, N. Y.
201190		St. s.	SMITH THOMPSON	4,780	4,227	438.7	52.0	23.9	Frt.	23	1,400	1907	Toledo, Ohio.	Toledo, Ohio.
23587		Ga. s.	Smith V. Rogers	12	11	44.4	16.0	3.3	Oys.	2	.....	1867	Patchogue, N. Y.	Perth Amboy, N. J.
202322		Ga. s.	Smiths	17	11	47.1	14.6	4.2	Frt.	2	28	1905	Alameda, Cal.	San Francisco, Cal.
202912		Ga. s.	Snapper	15	10	55.7	13.0	4.0	Frt.	2	.....	1900	Pocomoke City, Md.	Norfolk, Va.
203920		Ga. y.	Snark	30	10	51.0	15.5	7.5	Yol.	4	10	1907	San Francisco, Cal.	San Francisco, Cal.
202535		Ha. s.	Snecker	0	0	27.0	9.0	2.2	Oys.	1	5	1905	Stamford, Conn.	Bridgeport, Conn.
201704		Ga. y.	Snipe	21	14	54.0	10.2	5.5	Yol.	2	.....	1905	Boston, Mass.	Boston, Mass.
202088		St. s.	SOCAPA	6,272	4,826	604.0	54.0	28.7	Pas.	25	1,800	1905	West Bay City, Mich.	Duluth, Minn.

<sup>1</sup> Formerly ga. y. Marle.

<sup>2</sup> Formerly st. s. Quaker City,  
(a) City of Quincy.

<sup>3</sup> Formerly st. s. b Tanlwha,  
c Br. Tanlwha.

<sup>4</sup> Formerly st. y. Louise Harbrecht.

<sup>5</sup> Formerly st. s. Bloomer Orlr.

<sup>6</sup> Formerly st. s. (a) Henry Marshall,  
(b) Jesse Spaulding.

<sup>7</sup> Formerly na. y. Franeda.

<sup>8</sup> Formerly st. s. Fannin P. Skcer.

<sup>9</sup> Formerly st. s. Albert J. Wright.

## MERCHANT STEAM VESSELS OF THE UNITED STATES—Continued.

Official No.	Signal letters.	Rig.	Name of vessel.	Gross tonnage.	Net tonnage.	Length.	Breadth.	Depth.	Service.	Crew.	Indicated horsepower.	When built.	Where built.	Home port (where permanent document issues).
						Feet.	Feet.	Feet.						
116724		St. s.	Sookoyo	14	9	45.5	13.6	4.0	Fsh.	2		1896	Blaine, Wash.	Pt. Townsend, Wash.
202147		Ga. s.	Sockeye	7	5	30.7	10.4	3.4	Frt.	0		1905	Ballard, Wash.	Seattle, Wash.
116000		St. s.	Sokokis	15	10	58.2	12.4	4.1	Tow.	2		1893	Portland, Me.	Perth Amboy, N. J.
115604		St. p.	Solano	3,540	3,057	407.0	65.5	17.4	Fer.	15	2,000	1879	San Francisco, Cal.	San Francisco, Cal.
96391		St. s.	Solletor	19	12	44.9	13.5	0.0	Pas.	4		1898	Baltimore, Md.	Baltimore Md.
116874		St. s.	Solletor	56	38	70.5	17.2	8.2	Msc.	4	175	1899	do.	Newport, R. I.
116687		St. s.	Somers Point	20	14	70.1	14.4	5.0	Pas.	3		1895	Nyack, N. Y.	Somers Point, N. J.
22876		St. p.	Somerset	538	355	149.0	34.0	11.7	Fer.	0	300	1862	Brooklyn, N. Y.	New York, N. Y.
202713		St. s.	SOMERVILLE	1,197	814	191.4	44.0	15.8	Fer.	6	1,600	1905	Wilmington, Del.	Do.
116141		St. s.	Sommers N. Smith	52	20	60.0	10.0	7.2	Pas.	3		1887	Philadelphia, Pa.	Rockland, Me.
118734	K. M. T. W.	St. s.	SOMMERS N. SMITH	211	79	105.0	21.1	14.2	Tow.	8	400	1896	Newport News, Va.	Philadelphia, Pa.
116783		St. p.	Sonoma	130	139	123.5	20.5	4.2	Pas.	18	229	1897	Parkersburg, W. Va.	Wheeling, W. Va.
115298		*St. p.	Sonoma	305	250	135.0	29.0	6.5	Pas.	15	60	1874	San Francisco, Cal.	San Francisco, Cal.
117000	K. Q. L. V.	St. s.	SONOMA	6,253	3,930	400.0	50.2	21.3	Pas.	169	8,729	1900	Philadelphia, Pa.	Do.
117266		St. s.	SONOMA	4,539	3,503	416.0	50.0	24.0	Frt.	21	1,300	1903	West Bay City, Mich.	Duluth, Minn.
203488		Ga. s.	Sonoma Valley	37	29	54.6	18.6	4.7	Frt.	2	40	1906	San Francisco, Cal.	San Francisco, Cal.
116504		St. y.	Sonora	24	12	58.0	9.5	4.4	Ycl.	1		1893	Detroit, Mich.	Detroit, Mich.
117158		St. s.	SONORA	3,014	2,850	353.2	48.0	24.0	Pas.	24	1,108	1902	West Superior, Wis.	Duluth, Minn.
203135		Ga. s.	Sonora	8	5	34.8	9.7	4.1	Pas.	1		1900	Mariner Harbor, N. Y.	New York, N. Y.
116217		St. s.	Soo City	670	439	171.1	33.5	12.0	Pas.	28	750	1888	West Bay City, Mich.	Chicago, Ill.
116050		St. s.	Sophia	27	19	41.7	11.3	4.7	Tow.	3		1884	Lake Bay, Wash.	Pt. Townsend, Wash.
116529		St. s.	Sophia	100	50	81.4	23.0	7.4	Frt.	5		1892	Boston, Mass.	Gloicester, Mass.
203458		*Ga. p.	Sophia	11	11	51.0	10.0	2.0	Tow.	2	15	1906	Goiccond, Ill.	Paducah, Ky.
115255		Ga. s.	Sophia Van Name	20	19	40.0	18.0	4.4	Msc.	2		1874	Greenport, N. Y.	Greenport, N. Y.
2398		St. s.	Sophie	46	23	69.4	17.4	7.0	Tow.	4		1862	Wilmington, Del.	Savannah, Ga.
127429		Ga. s.	Sophie	14	9	46.0	10.7	3.5	Fsh.	1		1900	Warrenton, Oreg.	Astoria, Oreg.
167320		Ga. s.	Sophie	8	7	34.6	13.0	4.8	Oys.	1		1894	Brooklyn, N. Y.	New York, N. Y.
117043		Ga. s.	Sophie Harms	14	13	42.0	13.6	3.8	Oys.	0		1901	Bridgeport, Conn.	Do.
116355		St. s.	Sophie Howard	9	5	41.3	10.3	3.8	Pas.	5		1890	Grahamsville, Fla.	Jacksonville, Fla.
116403		St. s.	Sophie Wood	28	14	63.0	12.0	4.1	Pas.	4		1891	Eastlake, N. C.	Newbern, N. C.
117166		Ga. y.	Sora	8	8	35.2	11.8	4.9	Ycl.	1		1902	Greenwich, N. J.	Philadelphia, Pa.
201701		St. y.	Sorella	10	6	54.3	9.6	3.0	Tow.	2		1905	Superior, Wis.	Marquette, Mich.
202261		Ga. s.	Sotoyome	534	398	165.0	30.8	10.3	Frt.	11	250	1905	Ablon, Cal.	San Francisco, Cal.
115028		St. p.	Southampton	673	493	170.8	33.5	10.6	Fer.	11	500	1869	Wilmington, Del.	New York, N. Y.
95243		St. s.	South Baltimore	15	7	44.2	12.1	6.0	Tow.	3		1872	Buffalo, N. Y.	Newport News, Va.
117097	K. R. H. M.	St. s.	South Bay	438	270	155.5	35.5	11.3	Pas.	17		1901	Tacoma, Wash.	San Francisco, Cal.
116146		St. p.	South Brooklyn	728	543	173.2	34.4	12.0	Fer.	6	450	1887	Newburgh, N. Y.	New York, N. Y.
116173		St. s.	South Coast	301	225	131.5	32.2	10.5	Frt.	15	190	1887	San Francisco, Cal.	San Francisco, Cal.
203710		*Ga. p.	South Pittsburg	8	8	40.0	10.0	2.7	Pas.	2	25	1906	South Pittsburg, Tenn.	Chattanooga, Tenn.
92881		St. p.	Southport	34	24	71.2	12.5	5.0	Pas.	3		1898	Peckskill, W. Y.	Wilmington, N. C.
203001	K. V. H. F.	St. p.	SOUTH SHORE	874	516	200.0	32.5	11.5	Pas.	25	1,200	1906	Quincy, Mass.	Boston, Mass.
22804		St. p.	South Side	494	366	126.2	32.8	12.8	Fer.	6		1853	Williamsburg, N. Y.	New York, N. Y.
202357		St. s.	Southern	64	27	68.0	17.5	8.2	Tow.	3	140	1905	Baltimore, Md.	Baltimore, Md.
116639		St. s.	Southern Cross	25	12	66.0	14.0	5.5	Fsh.	0		1894	Racine, Wis.	Milwaukee, Wis.
202523		Ga. s.	Southern Cross	6	6	30.9	11.6	3.1	Fsh.	1		1905	Brooklyn, N. Y.	New York, N. Y.
115831		St. p.	Southfield	758	508	209.5	35.5	13.4	Fer.	11	800	1882	Clifton, N. Y.	Do.
200343		*St. p.	Southland	261	184	107.0	27.6	4.2	Frt.	5		1903	Dublin, Ga.	Brunswick, Ga.
76333		St. s.	Southwark	52	35	75.0	17.0	8.0	Tow.	5		1882	Bordentown, N. J.	Philadelphia, Pa.
116305		St. s.	Spalpen	29	14	46.5	13.6	6.4	Tow.	2		1889	Buffalo, N. Y.	Buffalo, N. Y.
115891		St. s.	Spark	24	10	45.0	10.9	4.5	Oys.	3		1875	Brooklyn, N. Y.	Brashear, La.
117059		St. s.	Sparrow	10	6	46.5	9.0	2.8	Tow.	3		1901	Morgan City, La.	New Haven, Conn.
117142		Ga. s.	Sparrow	10	7	42.0	9.5	3.7	Frt.	3		1902	Baltimore, Md.	Baltimore, Md.
202803		Ga. s.	Spears	11	8	38.0	12.0	3.0	Oys.	1		1903	Chester, Fla.	Fernandina, Fla.
161555		*St. p.	Speed	85	85	120.7	21.8	4.0	Pas.	17		1886	Stillwater, Minn.	Memphis, Tenn.
202624		Ga. s.	Speedwell	14	8	45.6	13.0	2.0	Frt.	3		1905	Fullport, Miss.	New Orleans, La.
203186		Ga. s.	Speedwell	7	7	36.4	8.3	3.0	Pas.	1		1906	Quincy, Ill.	Burlington, Iowa.
203350		*Ga. p.	Speedwell	6	6	40.0	10.0	2.5	Pas.	2	20	1906	South Pittsburg, Tenn.	Chattanooga, Tenn.
145332		St. s.	Spencer Meads	12	8	46.8	10.0	4.0	Tow.	4		1883	Buffalo, N. Y.	Ogdensburg, N. Y.
120449		Ga. s.	Spindrift	23	21	38.6	17.7	6.4	Pas.	1		1881	Groton, Conn.	New York, N. Y.
116104		St. s.	SPOKANE	2,356	1,974	311.8	38.2	20.8	Pas.	19	750	1886	Cleveland, Ohio.	Cleveland, Ohio.
116876		*St. p.	Spokane	561	421	160.4	38.6	6.3	Pas.	18	700	1899	Riparla, Wash.	Portland, Oreg.
117116	K. R. L. V.	St. s.	SPOKANE	2,036	1,289	270.1	40.1	17.3	Pas.	86	2,000	1902	San Francisco, Cal.	New York, N. Y.
117129		Ga. s.	Spokane	11	7	50.0	10.0	4.0	Pas.	1		1902	Sydney, Wash.	Pt. Townsend, Wash.
117250		*St. p.	Spokane	367	231	132.0	26.0	5.0	Pas.	7		1903	Newport, Idaho.	Great Falls, Mont.
115152		St. s.	Sport	45	22	53.7	14.0	9.0	Pas.	3		1873	Wyandotte, Mich.	Grand Haven, Mich.
115767		St. y.	Sport	72	36	84.5	16.6	0.1	Ycl.	3		1881	Newburgh, N. Y.	Cape Vincent, N. Y.
116613		St. s.	Sport	12	8	48.6	11.5	4.4	Fer.	2		1885	Grand Haven, Mich.	Grand Haven, Mich.
203354		Ga. s.	Spot	8	6	32.0	9.0	2.4	Msc.	1		1906	Bellingham, Wash.	Pt. Townsend, Wash.
203852		Ga. s.	Spot	11	8	40.0	12.2	4.0	Frt.	1		1906	Grafton, Va.	Norfolk, Va.
117174		*St. p.	SPRAGUE	1,470	1,470	276.0	61.0	7.4	Tow.	69		1902	Dubuque, Iowa.	Pittsburg, Pa.
116114		St. s.	Spray	17	11	56.8	14.3	4.8	Tow.	3		1886	Alexandria, Va.	Alexandria, Va.

1 Formerly st. s. Harvey E. Birch.

2 Formerly U. S. S. Somerset.

3 (ast. s. J. K. Kirkman.

4 Formerly U. S. S. Jonquill.

5 (ast. s. H. Brainell.

6 Formerly Jas. C. W. Alter.

7 Formerly sloop Daisy.

8 Formerly st. s. H. M. Green.

9 Formerly st. s. Manilla.

10 (ast. s. Curlew.

11 U. S. Q. M. D. Curlew.

12 Formerly st. s. John Wear.

13 Formerly st. p. Verne Swain.

14 Formerly st. y. The Genesee.

15 Formerly slip. y. Ferguson.

## MERCHANT STEAM VESSELS OF THE UNITED STATES—Continued.

Official No.	Signal letters.	Rig.	Name of vessel.	Gross tonnage.	Net tonnage.	Length.	Breadth.	Depth.	Service.	Crew.	Indicated horsepower.	When built.	Where built.	Home port (where permanent document issues).
						Feet.	Feet.	Feet.						
116626		Ga. s.	Spray	9	0	27.6	13.4	4.0	Msc.	3		1894	East Greenwich, R. I.	Newport, R. I.
116729		Ga. s.	Spray	25	15	51.0	14.3	3.7	Frt.	2		1896	McClellanville, S. C.	Charleston, S. C.
116778		Ga. s.	Spray	6	6	31.7	11.6	2.5	Oys.	1		1897	New Haven, Conn.	New Haven, Conn.
117114		Ga. s.	Spray	10	0	33.8	-13.2	3.6	Pas.	3		1902	New York, N. Y.	New York, N. Y.
117169		Ga. s.	Spray	15	12	46.7	12.2	4.1	Frt.	9		1902	Fall River, Mass.	Newport, R. I.
201123		Ga. s.	Spray	10	7	33.0	9.7	3.3	Frt.	1	9	1904	Sulzer, Alaska	Keetchikan, Alaska.
202668	K. V. D. N.	St. s.	SPRAY	283	159	126.6	22.0	12.9	Fsh.	12	600	1905	Quincy, Mass.	Boston, Mass.
130617		St. p.	<sup>1</sup> Spread Eagle	691	691	225.0	35.0	6.0	Pas.	44	721	1892	Jeffersonville, Ind.	St. Louis, Mo.
117092		St. s.	SPRINGFIELD	287	163	127.0	24.0	9.0	Pas.	9	325	1901	Wilmington, Del.	Burlington, N. J.
116233		St. s.	Spring Garden	23	11	58.0	14.0	5.6	Tow.	6		1874	Camden, N. J.	Norfolk, Va.
106178		St. s.	<sup>2</sup> Sprtle	27	19	62.0	15.3	5.3	Tow.	3		1883	Tottenville, N. Y.	Perth Amboy, N. J.
116407		St. s.	Sprudel	23	20	62.3	14.4	4.7	Fsh.	6		1891	Buffalo, N. Y.	Cleveland, Ohio.
23699		Ga. s.	SPY	6	6	34.0	10.0	3.0	Pas.	1		1868	Old River, Tex.	Galveston, Tex.
116600		Ga. s.	SPY	12	11	41.0	15.2	4.2	Oys.	5		1894	Seranton, Mass.	Quilport, Miss.
116231		St. s.	SQUANTUM	248	181	112.7	23.8	7.8	Pas.	10	400	1888	Newburgh, N. Y.	Providence, R. I.
116828		St. y.	Squill	25	17	64.7	10.6	5.0	Yct.	3		1896	Bristol, R. I.	New York, N. Y.
117094		Ga. s.	Squirrel	14	10	56.0	15.0	4.0	Msc.	4		1901	Pocomoke City, Md.	Newport News, Va.
117149		*St. p.	Stacker Lee	710	710	225.5	45.2	6.6	Pas.	47		1902	Jeffersonville, Ind.	Memphis, Tenn.
116913		St. s.	Stamford	55	37	64.4	18.7	7.4	Tow.	6		1899	Tottenville, N. Y.	New York, N. Y.
117039	K. Q. T. N.	St. s.	STANDARD	374	294	140.5	26.0	15.5	Tow.	15	900	1901	Port Richmond, N. Y.	Do.
117135		Ga. s.	Standard	14	12	47.0	14.9	4.0	Tow.	2		1902	Patchogue, N. Y.	New Haven, Conn.
200127		Ga. y.	Standard	8	6	60.0	7.5	3.8	Yct.	3		1903	Mariner Harbor, N. Y.	New York, N. Y.
203230		Ga. s.	Standard	14	9	46.1	10.6	4.2	Pas.	1	30	1906	Galveston, Tex.	Galveston, Tex.
203724		St. s.	Standard	299	203	102.0	31.0	9.7	Oys.	11	350	1906	Tottenville, N. Y.	Bridgeport, Conn.
22420		Ga. s.	Stanley Howard	14	13	44.5	17.7	3.6	Msc.	3		1865	Northport, N. Y.	New York, N. Y.
145731		St. s.	<sup>3</sup> Stanley H. Miner	31	21	65.0	10.5	7.0	Tow.	4		1896	Athens, N. Y.	Do.
110780		St. p.	STAPLETON	1,592	1,124	225.2	61.0	14.0	Fer.	13	1,200	1888	Baltimore, Md.	Do.
117138		St.	Stapleton	38	25	50.8	16.8	6.7	Tow.	2		1902	Tottenville, N. Y.	Do.
116140		Ga. y.	Star	5	5	24.0	12.0	3.6	Yct.	1		1887	Noank, Conn.	Stamford, Conn.
200541		St. s.	Star	60	28	68.8	16.0	5.6	Tow.	2		1903	Portland, Ore.	Portland, Ore.
201246		Ga. s.	Star	14	9	51.2	9.0	4.3	Pas.	1		1902	Baginaw, Mich.	Detroit, Mich.
202372		*Ga. p.	Star	14	14	50.8	12.0	2.3	Tow.	1	10	1905	Chattanooga, Tenn.	Chattanooga, Tenn.
203048		*Ga. p.	Star	8	5	39.7	10.0	2.9	Pas.	1		1906	Seattle, Wash.	Seattle, Wash.
116569		St. s.	Star Fish	2	0	38.2	0.3	4.3	Oys.	2		1892	Port Jefferson, N. Y.	Bridgeport, Conn.
117028		St. s.	Starlin	20	11	48.4	13.4	5.0	Fsh.	5		1901	Noank, Conn.	Stonington, Conn.
116269		St. s.	Starke	40	27	65.3	10.1	7.7	Tow.	7		1889	Sheboygan, Wis.	Milwaukee, Wis.
86091		St. s.	Starlight	179	143	96.3	23.4	6.9	Pas.	8	275	1890	Stonington, Conn.	Baltimore, Md.
116645		Ga. s.	Starlight	17	16	42.2	13.5	5.3	Frt.	2		1894	California City, Cal.	San Francisco, Cal.
116750		Ga. s.	Starlight	30	14	60.1	14.7	7.3	Frt.	2		1897	South Haven, Mich.	Marquette, Mich.
117132		*St. p.	Starlight	11	11	65.0	14.0	2.0	Pas.	4		1902	Nashville, Tenn.	Nashville, Tenn.
116220	K. F. G. L.	St. y.	Starling	109	64	108.0	20.5	11.5	Yct.	11	250	1888	East Boston, Mass.	Boston, Mass.
116507		St. s.	Starling	16	10	63.5	12.5	4.9	Frt.	2		1898	Tacoma, Wash.	Tacoma, Wash.
203250		Ga. s.	Starling	13	0	40.0	11.3	4.5	Tow.	2		1906	Olympia, Wash.	Do.
203656		*St. p.	Starr	43	43	87.3	24.6	3.5	Tow.	13	110	1906	Desary, Ark.	Memphis, Tenn.
116750		St. s.	STARRUCCA	3,398	2,067	326.5	44.0	29.3	Frt.	20	1,500	1897	Buffalo, N. Y.	Buffalo, N. Y.
116906		St. s.	Startle	54	27	68.0	17.5	8.4	Tow.	0		1883	Wilmington, Del.	Baltimore, Md.
116206		St. s.	Startle	46	23	69.8	15.0	7.0	Tow.	4		1889	Gloicester, Mass.	Boston, Mass.
116645	J. T. G. P.	St. s.	State of California	2,266	1,260	300.0	38.0	24.4	Pas.	64	1,800	1879	Philadelphia, Pa.	San Francisco, Cal.
126150	K. C. B. Q.	St. p.	State of New York	807	564	203.0	32.4	10.5	Pas.	52	826	1883	Wyandotte, Mich.	Cleveland, Ohio.
116983		St. s.	State of New York	87	43	63.8	18.0	8.8	Pas.	5		1890	Brooklyn, N. Y.	New York, N. Y.
125808	J. T. Q. C.	St. p.	State of Ohio	1,221	917	225.2	32.4	13.3	Pas.	49	1,000	1880	Wyandotte, Mich.	Cleveland, Ohio.
116272		*St. p.	State of Washington	605	449	170.4	31.3	7.0	Pas.	21	504	1889	Tacoma, Wash.	Pt. Townsend, Wash.
150070		Ga. y.	Stattira	21	18	42.6	16.7	5.4	Yct.	1		1876	Newport, R. I.	New York, N. Y.
200270		Na. y.	Stave Island	41	17	69.7	13.2	6.7	Yct.	4		1903	South Boston, Mass.	Burlington, Vt.
116836		St. s.	Steelhead	38	26	66.1	14.8	6.0	Fsh.	5		1898	Falhaven, Wash.	Pt. Townsend, Wash.
117134		St. s.	STEEL KING	4,308	3,368	390.0	50.0	28.0	Pas.	21	1,450	1902	Lorain, Ohio	Cleveland, Ohio.
117082		*St. p.	Steel Queen	177	121	125.0	28.0	3.5	Fer.	7		1901	Jeffersonville, Ind.	Pittsburg, Pa.
136040		St. s.	<sup>10</sup> Steers	25	12	60.0	15.2	4.4	Tow.	2		1889	Patchogue, N. Y.	New York, N. Y.
116026		St. p.	Stelway	354	269	125.0	32.5	10.2	Fer.	5	385	1884	Brooklyn, N. Y.	Do.
57697		Ga. s.	Stella	9	8	34.2	12.4	4.2	Fsh.	2		1884	Stonington, Conn.	Stonington, Conn.
115293		St. s.	Stella	39	10	60.4	10.5	6.7	Tow.	6		1874	Camden, N. J.	Bath, Me.
115505		St. s.	Stella	36	18	54.0	17.8	6.0	Tow.	2		1876	Brooklyn, N. Y.	New York, N. Y.
116744		St. s.	Stella	80	40	83.7	18.2	8.5	Pas.	7		1880	Camden, N. J.	Chicago, Ill.
116788		Ga. s.	Stella	12	11	34.7	13.3	3.0	Pas.	2		1881	Patchogue, N. Y.	Bridgeport, N. J.
116878		St. s.	Stella	0	6	51.3	10.0	3.5	Pas.	2		1899	Ashland, Wis.	Marquette, Mich.
202982		*St. p.	<sup>11</sup> Stella	18	18	61.0	12.2	3.0	Tow.	3	35	1883	Keokuk, Iowa	St. Louis, Mo.
116908		St. s.	Stella B.	6	5	40.3	8.0	3.0	Pas.	5		1899	Hayfield, Wis.	Marquette, Mich.
200928		*Ga. p.	Stella Quynn	13	13	50.5	12.0	2.5	Msc.	6		1903	Vicksburg, Miss.	Vicksburg, Miss.
86079		*St. p.	<sup>12</sup> Stella Moren	215	149	128.0	24.0	4.0	Tow.	15		1890	Pittsburg, Pa.	Pittsburg, Pa.
115985		St. s.	Stella Pickert	17	8	55.0	11.4	5.6	Frt.	4		1884	Bath, Me.	Dear Isle, Me.
117121		Ga. s.	Stella M. Coffin	0	0	35.3	12.4	6.0	Fsh.	3		1902	Bremen, Mo.	Vinalhaven, Me.
116655		Ga. s.	Stephanie	11	0	46.0	11.2	4.0	Msc.	1		1900	Ponngrove, N. J.	Perth Amboy, N. J.

<sup>1</sup> Formerly st. p. New Idlawld.<sup>2</sup> Formerly st. s. Alford and Eyle.<sup>3</sup> Formerly st. s. T. A. Briggs.<sup>4</sup> Formerly st. p. Robert Garrett.<sup>5</sup> Formerly st. s. Norman.<sup>6</sup> Formerly st. s. Granite City.<sup>7</sup> Formerly st. p. City of Mackinac.<sup>8</sup> Formerly st. p. City of Cleveland.<sup>9</sup> Formerly st. p. City of Alpena.<sup>9</sup> Formerly slp. y. Pirate.<sup>10</sup> Formerly st. s. E. Bailey & Sons.<sup>11</sup> Formerly U. S. Engineer \*st. p. Stella.<sup>12</sup> Formerly \*st. p. George Roberts No. 2.

## MERCHANT STEAM VESSELS OF THE UNITED STATES—Continued.

Official No.	Signal letters.	Rig.	Name of vessel.	Gross tonnage.	Net tonnage.	Length.	Breadth.	Depth.	Service.	Crew.	Indicated horsepower.	When built.	Where built.	Home port (where permanent document issues).
						Feet.	Feet.	Feet.						
117208		St. s.	Stephen Chase	45	31	69.0	16.0	6.6	Fsh.	6	175	1902	Ashtabula, Ohio	Cleveland, Ohio.
115729		St. s.	Stephen C. Hall	447	342	161.2	30.4	10.7	Frt.	12	525	1890	Grand Haven, Mich.	Do.
22796		St. s.	Stephen E. Babcock	46	23	67.3	16.2	7.6	Tow.	4		1863	East Albany, N. Y.	Bridgeport, Conn.
202087		St. s.	STEPHEN M. CLEMENT	5,821	4,487	480.0	62.0	30.0	Pas.	23	600	1905	Lorain, Ohio	Cleveland, Ohio.
115647		St. s.	Sterling	127	89	110.0	18.1	8.8	Fsh.	23		1879	East Deering, Me.	Greenport, N. Y.
116190		St. s.	Sterling	61	30	71.2	18.5	8.5	Tow.	5		1888	Totterville, N. Y.	New York, N. Y.
203712		Ga. s.	Sterling	13	7	45.0	11.2	3.7	Frt.	1		1906	Morehead City, N. C.	Newbern, N. C.
6634		St. p.	1 Sterling	985	820	198.0	35.5	13.6	Fer.	0	700	1868	New York, N. Y.	New York, N. Y.
115494		St. s.	Stewart Edward	15	7	45.4	13.5	4.5	Fsh.	7		1876	Grand Haven, Mich.	Millwaukee, Wis.
116518		St. s.	Stimson	25	12	49.2	14.0	4.0	Tow.	3		1892	Ballard, Wash.	Pt. Townsend, Wash.
200867		Ga. s.	Stockholm	13	9	43.3	11.3	4.4	Pas.	2		1904	Seattle, Wash.	Do.
91869		St. s.	1 Stockholm	66	67	81.5	18.0	5.6	Pas.	4		1886	Thomaston, Me.	Buckport, Me.
117216		Ga. p.	Stone City	9	6	31.0	7.0	6.5	Pas.	0		1900	Bedford, Ind.	Memphis, Tenn.
59095		*Ga. p.	Stonewall J.	13	0	60.5	13.4	2.0	Pas.	1		1900	Clarington, Ohio	Wheeling, W. Va.
203081		Ga. s.	Stono	10	7	34.6	12.8	4.5	Frt.	1		1906	Mount Pleasant, S. C.	Charleston, S. C.
116822		St. s.	Storm King	182	91	109.6	21.0	11.8	Pas.	11	500	1882	Philadelphia, Pa.	Boston, Mass.
117150		Ga. s.	Storm King	6	6	26.2	12.1	3.9	Fsh.	0		1902	Osterville, Mass.	Hyannis, Mass.
116800		St. s. ht.	Stranger	135	104	94.2	17.8	9.2	Frt.	3		1881	Buffalo, N. Y.	Buffalo, N. Y.
117113		Ga. y.	Stranger	11	11	29.6	12.4	4.6	Yct.	2		1902	Brooklyn, N. Y.	Washington, D. C.
117236		St. s.	Stranger	85	51	73.6	17.7	6.0	Tow.	3		1903	Portland, Ore.	Portland, Ore.
201346		Ga. s.	Stranger	40	33	62.4	20.0	5.5	Oys.	3		1904	Totterville, N. Y.	New Haven, Conn.
202767		Ga. s.	Stranger	9	6	30.4	12.0	2.3	Msc.	1	10	1906	Miami, Fla.	St. Augustine, Fla.
203641		Ga. s.	Stranger	14	10	44.6	13.7	4.0	Pas.	2	20	1906	New Haven, Conn.	New Haven, Conn.
81337		St. s.	1 Stratford	01	45	77.8	17.8	7.7	Pas.	8	115	1891	Bridgeport, Conn.	Bridgeport, Conn.
117022		St. y.	Stroller	26	18	75.7	10.6	5.4	Yct.	3		1901	Bristol, R. I.	New York, N. Y.
202005		Ga. s.	Stroller	11	8	40.0	8.7	3.6	Pas.	1		1905	Tacoma, Wash.	Pt. Townsend, Wash.
203558		Ga. s.	Stroller	12	11	38.0	14.0	3.0	Fsh.	1		1906	Patchogue, N. Y.	Patchogue, N. Y.
116184		St. y.	Stylo	20	14	37.6	8.0	4.3	Yct.	1		1887	Saunderstown, R. I.	Providence, R. I.
22367		St. s.	Success	26	13	50.3	14.8	7.0	Tow.	3		1892	Blenders Landing, Mich.	Chicago, Ill.
79666		St. s.	Success	32	16	53.8	15.0	6.2	Tow.	4		1891	Jersey City, N. J.	Albany, N. Y.
116858		Ga. s.	Success	8	8	31.1	12.7	4.8	Fsh.	1		1882	Capo Elizabeth, Me.	Provincetown, Mass.
126720		St. s.	Success	24	12	45.7	15.0	7.0	Tow.	4		1891	Brooklyn, N. Y.	New York, N. Y.
201519		Ga. s.	Success	20	14	57.0	14.8	4.0	Frt.	9		1904	New Orleans, La.	New Orleans, La.
202759		*St. p.	Success	31	19	56.0	14.5	2.7	Pas.	2	30	1906	Kissimmee, Fla.	Tampa, Fla.
203211		Ga. s.	Success	14	10	48.8	11.7	3.8	Pas.	1		1906	Tacoma, Wash.	Tacoma, Wash.
203574		Ga. s.	Success	13	0	48.0	8.8	3.0	Pas.	1	20	1906	Bay Center, Wash.	Pt. Townsend, Wash.
203905	K. V. W. F.	St. s.	Success	2,793	1,744	310.0	40.0	29.6	Frt.	30		1881	Sunderland, England	New York, N. Y.
201131		St. s.	Success No. 3	91	47	71.0	25.8	4.9	lgt.	3	40	1904	New Bedford, Mass.	New Bedford, Mass.
201434		*Ga. p.	Sudle	11	11	40.5	11.0	2.0	Tow.	2		1904	Bridgeport, Ala.	Chatanooga, Tenn.
115815		St. s.	Sue	28	14	53.8	12.0	3.8	Tow.	3		1881	Edenton, N. C.	Elizabeth City, N. C.
116801		St. s.	Sue	53	33	69.0	18.3	3.7	Tow.	3		1898	Newbern, N. C.	Newbern, N. C.
201344		Ga. y.	Sue-Don	18	15	43.3	14.0	4.6	Yct.	1		1904	Bay City, Mich.	Detroit, Mich.
116997	K. Q. H. W.	St. s.	Sue H. Elmore	232	131	90.7	23.8	8.0	Pas.	10		1900	Portland, Ore.	Astoria, Ore.
116768		St. s.	SUFFERN	398	271	105.7	30.1	9.5	Tow.	4	350	1898	New York, N. Y.	New York, N. Y.
116948		*St. p.	Sugarland	240	215	152.0	34.7	4.7	Frt.	13	250	1900	Patterson, La.	New Orleans, La.
117192		Ga. p.	Suisun City	152	129	84.5	23.5	6.5	Frt.	8	100	1902	San Francisco, Cal.	San Francisco, Cal.
110716		Ga. y.	Sulfan	12	11	33.6	13.8	5.1	Yct.	1		1895	Fall River, Mass.	New York, N. Y.
116332	K. H. F. V.	St. y.	SULTANA	300	229	161.1	28.0	10.2	Yct.	20	180	1890	Brooklyn, N. Y.	Do.
117124		St. s.	SULTANA	3,914	2,850	302.0	48.0	24.0	Pas.	21	1,198	1902	West Superior, Wis.	Duluth, Minn.
117096		Ga. s.	Summer Chrl.	8	8	40.0	7.4	3.0	Pas.	1		1898	Clinton, Iowa	Rock Island, Ill.
110579		St. s.	Summer Chrl.	53	20	75.0	18.2	6.7	Pas.	4		1893	Noank, Conn.	Beaufort, S. C.
203476		Ga. s.	Summer	14	9	47.0	9.7	2.9	Pas.	1		1900	Evoret, Wash.	Pt. Townsend, Wash.
204040		St. s.	Sumter	9	7	44.0	9.0	2.5	Tow.	2		1907	Georgetown, S. C.	Georgetown, S. C.
116861		St. p.	Sun	84	84	121.0	21.2	4.3	Pas.	20		1898	Hockingport, Ohio	Pensacola, Fla.
203923	K. V. W. H.	St. s.	SUN	4,836	3,601	382.0	49.0	29.0	Frt.	36	2,000	1907	Newport News, Va.	Philadelphia, Pa.
116205		St. s.	Sunbeam	51	42	64.0	12.8	5.8	Pas.	4		1885	Buffalo, N. Y.	Oswego, N. Y.
116452		St. s.	Sunbeam	53	33	68.0	17.0	7.2	Pas.	5		1891	Chicago, Ill.	Marquette, Mich.
117057		Ga. s.	Sunbeam	8	8	31.3	8.2	3.7	Tow.	1		1901	Salem, N. J.	Bridgeport, N. J.
117220		St. y.	Sunbeam	11	7	54.5	8.5	5.5	Yct.	2	150	1903	Bristol, R. I.	New York, N. Y.
200197		St. s.	Sunbeam	44	40	75.0	17.0	5.0	Pas.	11		1903	Mount City, Ill.	Evansville, Ind.
203145		Ga. s.	Sunbeam	11	10	42.4	8.0	4.0	Pas.	0		1905	Detroit, Mich.	Detroit, Mich.
203274		Ga. s.	Sunbeam	8	6	32.9	8.0	2.8	Pas.	0		1909	Tacoma, Wash.	Pt. Townsend, Wash.
117091		*Ga. p.	Sunflower	8	8	38.0	8.4	2.2	Msc.	0		1900	Louisville, Ky.	Calro, Ill.
201084		Ga. s.	Sunflower	21	18	51.0	12.2	4.9	Tow.	2		1904	Mantowoc, Wis.	Chicago, Ill.
201648		Ga. s.	Sunflower	13	13	47.4	10.0	3.0	Pas.	1	36	1901	Galveston, Tex.	Galveston, Tex.
110371		*St. p.	Sunol	294	246	135.0	27.5	7.0	Pas.	19	120	1890	San Francisco, Cal.	San Francisco, Cal.
110511		St. s.	Sunol	02	31	73.0	10.3	7.1	Tow.	7		1892	Ashtabula, Ohio	Cleveland, Ohio.
203093		Ga. y.	Sunrise	18	17	40.8	10.0	4.0	Yct.	0		1906	Boston, Mass.	Boston, Mass.
202981		*Ga. p.	Sunset	12	12	33.0	8.2	2.0	Pas.	1		1906	Vincennes, Ind.	Evansville, Ind.
80205		Ga. y.	Sunshine	21	10	51.8	13.0	4.3	Yct.	2		1889	Osterville, Mass.	New York, N. Y.
91293		St. s.	Sunshine	21	14	65.4	12.0	3.7	Fer.	4		1880	Newburgh, N. Y.	Do.
116210		St. p.	Sunshine	335	335	175.0	37.0	6.8	Frt.	11	686	1888	Jeffersonville, Ind.	Cincinnati, Ohio.

<sup>1</sup> Formerly st. p. Delaware.

<sup>2</sup> Formerly st. s. M. and N.

<sup>3</sup> Formerly st. s. William H. Hoyt.

<sup>4</sup> Formerly st. s. J. and J. McCarthy.

<sup>5</sup> Formerly st. s. Frankle.

<sup>6</sup> Formerly st. s. Crystal Water Co.

<sup>7</sup> Formerly st. s. Kattle D.

<sup>8</sup> Formerly st. s. Misdom.

<sup>9</sup> Formerly st. s. Hermann.

<sup>10</sup> Formerly st. s. Hero.

<sup>11</sup> Formerly ga. y. Gunhilde.

<sup>12</sup> Formerly st. s. Mystic.

## MERCHANT STEAM VESSELS OF THE UNITED STATES—Continued.

Official No.	Signal letters.	Rlg.	Name of vessel.	Gross tonnage.	Net tonnage.	Length.	Breadth.	Depth.	Services.	Crew.	Indicated horsepower.	When built.	Where built.	Home port (where permanent document issues).
						<i>Feet.</i>	<i>Feet.</i>	<i>Feet.</i>						
22791		St. p.	Superior	570	430	150.0	35.0	12.0	For.	6	450	1862	New York, N. Y.	Norfolk, Va.
116357		St. s.	Superior	251	107	98.0	29.9	10.0	Pas.	8	406	1890	Cleveland, Ohio.	Duluth, Minn.
116737		St. s.	Superior	70	48	68.8	20.3	10.8	Tow.	5		1898	Benton Harbor, Mich.	Do.
202329		St. s.	SUPERIOR	4,644	3,845	381.0	50.2	30.2	Frt.	25	2,000	1905	Ecorse, Mich.	Buffalo, N. Y.
203550		St. s.	Superior	168	84	101.0	25.0	12.0	Tow.	10		1906	Noank, Conn.	New York, N. Y.
116820		St. s.	SUPERIOR CITY	4,705	3,693	429.0	50.0	24.7	Pas.	24	1,000	1898	Lorain, Ohio.	Duluth, Minn.
203434		St. s.	Supervisor	214	130	91.4	25.0	7.4	Oys.	6	250	1906	Northport, N. Y.	Cold Spring, N. Y.
116222		Qu. s.	Supply	7	7	36.3	11.3	2.9	Mac.	2		1888	Greenport, N. Y.	Greenport, N. Y.
201877		Na. s.	Supply	17	12	56.0	10.4	5.0	Frt.	1		1904	Alexandria Bay, N. Y.	New York, N. Y.
203315		Qu. y.	Surf	18	12	37.0	13.8	5.8	Yct.	1		1900	Moodus, Conn.	Hartford, Conn.
81653		St. y.	SURPRISE	93	44	102.0	16.5	9.8	Yct.	8		1899	Wilmington, Del.	New York, N. Y.
115257		St. y.	Surprise	20	10	63.0	13.0	4.7	Yct.	3		1871	Brooklyn, N. Y.	Cape Vincent, N. Y.
115078		Qu. s.	Surprise	6	5	24.0	11.3	4.0	Pas.	0		1864	Providence, R. I.	Providence, R. I.
116407		St. s.	Surprise	10	12	43.5	13.4	4.6	Tow.	4		1892	Cifton, N. Y.	Philadelphia, Pa.
116542		St. s.	Surprise	17	8	45.0	13.0	3.0	Plid.	1		1889	Sandusky, Ohio.	Toledo, Ohio.
116785		Qu. y.	Surprise	13	5	36.1	13.0	4.7	Yct.	1		1897	New Rochelle, N. Y.	New York, N. Y.
116859		Qu. s.	Surprise	11	7	33.0	11.0	4.0	Frt.	2		1898	Charleston, S. C.	Charleston, S. C.
117167		Qu. s.	Surprise	110	65	88.5	30.0	0.0	Frt.	7	250	1902	San Francisco, Cal.	San Francisco, Cal.
116707		*St. p.	Susan	198	198	128.4	34.2	5.1	Pas.	23	290	1890	Rock Island, Ill.	St. Louis, Mo.
115890		Qu. s.	Susto	21	20	45.0	16.0	4.0	Frt.	3		1882	Clear Creek, Tex.	Galveston, Tex.
116855		*St. p.	Susto	1,211	639	222.8	42.0	0.2	Pas.	49	1,000	1898	Unalakpa, Alaska.	St. Michael, Alaska.
117199		Qu. p.	Susto	12	12	54.5	13.0	2.4	For.	1		1902	Chamberlain, S. Dak.	Stout City, Iowa.
110382		St. s.	Susto B.	19	9	60.0	14.3	4.8	Fsh.	0		1892	Lorain, Ohio.	Sandusky, Ohio.
117262		Qu. p.	Susto B.	41	41	80.0	20.0	3.0	For.	3		1903	Running Water, S. Dak.	Stout City, Iowa.
116044		St. s.	Susto Chipman	216	104	122.0	26.1	6.4	Frt.	11	300	1885	Milwaukee, Wis.	Milwaukee, Wis.
116075		St. s.	Susto D.	45	19	56.7	15.0	6.1	Pas.	3		1895	Boston, Mass.	Edgartown, Mass.
115789		St. s.	Susto Hazard	98	60	97.0	19.1	8.4	Pas.	4		1881	St. Louis, Mo.	St. Louis, Mo.
116129		St. s.	Susto Magwood	10	9	50.4	13.0	3.0	Pas.	3		1886	Charleston, S. C.	Charleston, S. C.
116157		Qu. s.	Susto R.	0	8	40.9	13.2	3.2	Oys.	1		1880	Brooklyn, N. Y.	Patuxent, N. Y.
116751		Qu. s.	Susto and Winnie	8	8	33.1	12.4	6.2	Fsh.	2		1897	Stouben, Mo.	Mt. Desert Ferry, Me.
203298		Qu. y.	Susquehanna	34	23	69.0	14.2	4.4	Yct.	3		1900	Baltimore, Md.	Baltimore, Md.
22797		St. p.	Susquehanna	921	759	196.0	35.0	12.8	For.	6	650	1865	New York, N. Y.	New York, N. Y.
116128		St. s.	SUSQUEHANNA	2,781	2,347	302.5	40.0	10.0	Frt.	21	1,053	1886	Buffalo, N. Y.	Buffalo, N. Y.
116170	K. D. V. P.	St. y.	SUSQUEHANNA	233	116	158.5	22.0	11.4	Yct.	20	700	1887	Wilmington, Del.	New York, N. Y.
116827		St. s.	Susquehanna	462	314	157.7	38.0	0.0	Pas.	18	725	1898	Baltimore, Md.	Baltimore, Md.
116273		*St. p.	Swanace	82	50	70.0	16.5	4.4	Pas.	5		1888	Brandford, Fla.	Key West, Fla.
203192	K. V. L. S.	St. s.	Svea	618	370	174.0	38.2	13.3	Frt.	18		1906	Fairhaven, Cal.	San Francisco, Cal.
117070		St. y.	Swallow	37	25	68.0	10.6	4.0	Yct.	2		1890	Oakhosh, Wis.	Milwaukee, Wis.
117203		Qu. p.	Swallow	19	19	48.9	19.5	2.5	For.	2	10	1902	Springfield, S. Dak.	Stout City, Iowa.
204153		Qu. s.	Swallow	8	8	32.2	11.2	3.7	Fsh.	6		1907	Dockton, Wash.	Tacoma, Wash.
115894		St. p.	Swampscott	416	324	124.5	25.3	10.8	For.	4	353	1882	Boston, Mass.	Boston, Mass.
57928		Qu. s.	Swan	94	64	78.0	19.0	7.1	Pas.	4		1888	Sandusky, Ohio.	Chicago, Ill.
116346		St. s.	Swan	24	16	57.0	10.8	3.7	Tow.	3		1890	Newborn, N. C.	Newborn, N. C.
116887		Qu. s.	Swan	7	0	29.5	10.0	4.0	Pas.	1		1899	Bremerton, Wash.	Pt. Townsend, Wash.
117102		Qu. s.	Swan	8	8	45.0	6.6	3.0	Pas.	1		1900	Clinton, Iowa.	Rook Island, Ill.
117123		*St. p.	Swan	33	33	70.0	16.9	3.7	Pas.	9		1902	Mckville, Ky.	Cincinnati, Ohio.
117168		Qu. s.	Swan	13	0	40.6	11.3	3.4	Pas.	1		1902	Warrenton, Oreg.	Pt. Townsend, Wash.
201577		St. p.	Swan	281	142	150.0	34.0	5.0	Pas.	7		1904	Jacksonville, Fla.	Savannah, Ga.
202294		Qu. s.	Swan	8	8	38.0	7.0	3.0	Pas.	1		1905	Davenport, Iowa.	Rook Island, Ill.
204217		Qu. s.	SWAN	8	7	27.0	8.0	4.0	Pas.	1		1907	Frankfort, Mich.	Grand Haven, Mich.
117095		Qu. s.	Swannanoa	21	18	65.0	6.4	3.5	Pas.	1		1901	Clinton, Iowa.	Rook Island, Ill.
200145		Na. s.	Swannanoa	13	8	51.2	12.3	3.2	Pas.	2	30	1903	Morehead City, N. C.	Elizabeth City, N. C.
200938		Qu. s.	Swannanoa	9	0	45.0	8.5	3.0	Pas.	1		1904	Knoxville, Tenn.	Chattanooga, Tenn.
116165		St. s.	Swansen	10	0	77.4	17.2	8.0	For.	2		1887	Detroit, Mich.	Duluth, Minn.
116875	K. N. V. F.	St. s.	SWATARA	625	425	157.0	20.0	17.5	Tow.	19	1,000	1899	Philadelphia, Pa.	Philadelphia, Pa.
22383		St. s.	Sweetstakes	227	139	130.7	21.8	11.8	Tow.	11	500	1867	Cleveland, Ohio.	Baltimore, Md.
116871		Qu. y.	Sweetheart	43	39	80.0	16.0	5.5	Yct.	4		1898	Daytona, Fla.	St. Augustine, Fla.
117177		Na. y.	Sweetheart	32	22	60.1	13.0	6.4	Yct.	8	42	1902	Eastport, Pa.	New Orleans, La.
202248	K. T. W. S.	Qu. y.	Sweetheart	30	20	57.0	12.0	5.2	Yct.	3		1905	New York, N. Y.	Philadelphia, Pa.
202488		Qu. s.	Sweetheart	8	8	39.0	9.5	3.2	Frt.	3		1905	Pennsboro, N. J.	Camden, N. J.
96500		St. y.	Swifan	27	13	61.1	10.5	6.4	Yct.	3		1801	South Boston, Mass.	Boston, Mass.
202445		Qu. s.	Swiftsm	14	8	45.0	13.0	2.9	Frt.	3		1905	Gulfport, Miss.	New Orleans, La.
200504		*St. p.	Swiftsm	166	104	91.0	20.6	4.0	Frt.	7		1903	Laconner, Wash.	Pt. Townsend, Wash.
116608		Qu. s.	Sword Fish	9	8	41.2	9.0	2.0	Oys.	1		1887	South Norwalk, Conn.	Bridgeport, Conn.
202617		St. s.	Sybil	76	52	85.8	19.4	7.5	Tow.	10		1905	Seranton, Miss.	St. Augustine, Fla.
116050	K. N. C. G.	St. y.	Sybil	110	58	108.0	17.0	8.0	Yct.	7	125	1885	Lanewood, Pa.	Philadelphia, Pa.
157248		*St. p.	Sycamore	108	72	103.6	20.3	3.0	Pas.	12		1889	Evansville, Ind.	Nashville, Tenn.
115716		St. c. lt.	Sydney	129	111	96.2	17.8	0.0	Frt.	3	65	1880	Flavanna, N. Y.	Buffalo, N. Y.
110438		St. s.	Sydney C. McLouth	2,220	2,049	266.9	40.0	16.0	Frt.	21	750	1880	Buffalo, N. Y.	Port Huron, Mich.
116679		St. s.	Sydney T. Smith	70	20	85.0	18.0	0.0	Tow.	0		1895	Mantolowez, Wis.	Detroit, Mich.
3190		St. s.	Sylph	28	18	73.5	13.0	4.4	Pas.	3		1882	Camden, N. J.	Grand Haven, Mich.
20351		Qu. s.	Sylph	12	12	40.0	15.7	3.5	Fsh.	4		1882	Greenport, N. Y.	Greenport, N. Y.
116921		Qu. p.	Sylph	12	12	58.0	12.0	2.3	Pas.	6		1899	Demopolis, Ala.	Mobile, Ala.

1 Formerly st. y. Willada.

2 Formerly st. y. Helena.

3 Formerly \*st. p. in D. A. Goodin.

4 Formerly st. s. Rochester.

5 Formerly in st. y. Brunette.

6 Formerly in st. s. Ruth.

† Rebuilt, 1887.

## MERCHANT STEAM VESSELS OF THE UNITED STATES—Continued.

Official No.	Signal letters.	Rig.	Name of vessel.	Gross tonnage.	Net tonnage.	Length.	Breadth.	Depth.	Service.	Crew.	Indicated horsepower.	When built.	Where built.	Home port (where permanent document issues).
						Feet.	Feet.	Feet.						
117055		Ga. s.	Sylvia	14	10	48.3	11.1	3.7	Pas.	1	.....	1901	Astoria, Oreg.	Seattle, Wash.
118040		St. p.	Sylvan Dell	440	287	178.0	27.0	8.7	Fer.	16	700	1872	Brooklyn, N. Y.	Camden, N. J.
23768		St. p.	Sylvan Glen	330	185	153.5	27.0	8.3	Fer.	16	457	1909	do.	Do.
106186		St. s.	Sylvan Shore	53	37	74.0	17.4	7.0	Pas.	4	.....	1883	Athens, N. Y.	Marblehead, Mass.
201840		St. s.	SYLVANIA	6,272	4,826	504.0	54.0	26.7	Frt.	24	1,800	1905	West Bay City, Mich.	Duluth, Minn.
208403		Ga. y.	Sylvania	27	14	50.8	11.3	5.0	Yct.	.....	.....	1906	Orange, Tex.	Galveston, Tex.
116903		Ga. s.	Sylvester	14	6	40.3	13.8	5.8	Fsh.	3	.....	1899	Rockland, Me.	Gloucester, Mass.
117240		Ga. s.	Sylvester Decker	26	21	49.4	14.6	4.6	Oya.	5	35	1903	Bridgeport, Conn.	Bridgeport, Conn.
116940		St. s.	Sylvia	132	90	91.8	24.0	6.7	Pas.	4	230	1900	Springfield, Mass.	Hartford, Conn.
117140		St. s.	Sylvia	25	17	51.0	14.6	6.3	Fsh.	0	25	1902	Sturgeon Bay, Wis.	Milwaukee, Wis.
200128		St. s.	Sylvia	12	8	47.5	9.5	4.0	Pas.	1	.....	1903	Lakeside, N. H.	Portland, Me.
116985	K. P. D. H.	St. s.	SYOSSET	176	120	102.6	23.0	10.5	Tow.	6	400	1890	Philadelphia, Pa.	New York, N. Y.
116025		St. s.	SYRACUSE	1,917	1,677	267.0	38.5	15.8	Frt.	20	1,000	1884	Wyandotte, Mich.	Buffalo, N. Y.
116756		St. s.	SYRACUSE	85	81	79.2	22.5	0.0	Fer.	5	.....	1887	Toledo, Ohio.	Toledo, Ohio.
117261		St. s.	SYRACUSE	1,344	914	194.3	40.1	16.9	Drp.	7	.....	1903	Newburgh, N. Y.	New York, N. Y.
202664		St. s.	SYRACUSE	431	279	101.0	30.2	11.2	Lgt.	6	300	1905	Newport News, Va.	Do.
<b>T.</b>														
203124		Ga. s.	T. D.	J	9	29.0	12.6	4.0	Pas.	10	7	1900	Osterville, Mass.	Hyannis, Mass.
145313		St. s.	T. A. Scott, Jr.	36	18	52.5	10.0	0.9	Tow.	4	228	1882	Noank, Conn.	New London.
145632		St. s.	T. B. WALKER	136	13	41.9	11.7	5.0	Fsh.	7	.....	1902	Buffalo, N. Y.	Erie, Pa.
145718		St. s.	T. C. Lutz	180	70	82.4	21.5	12.0	Tow.	7	500	1896	Chicago, Ill.	Chicago, Ill.
145790		St. p.	T. C. Power	819	481	192.3	32.6	5.0	Pas.	34	240	1888	Alaska, Alaska	St. Michael, Alaska.
145744		St. p.	T. C. Reed	237	149	110.2	20.8	0.0	Pas.	8	229	1887	Aborden, Wash.	Seattle, Wash.
145403	K. D. B. P.	St. p.	T. C. Walker	780	702	200.0	38.8	9.0	Pas.	55	380	1885	Stockton, Cal.	San Francisco, Cal.
145268		Ga. s.	T. O. White	10	9	42.0	13.0	4.0	Oya.	2	.....	1892	Essex County, Va.	Tappanhook, Va.
145901		Ga. s.	T. E. Welles	12	10	46.0	15.3	3.4	Oya.	3	.....	1901	Seranton, Miss.	Mobile, Ala.
145500		Ga. s.	T. F. Fletcher	11	10	40.0	13.8	3.6	Frt.	2	.....	1898	Flagpond, Va.	Norfolk, Va.
145796		St. p.	T. H. Davis	240	240	149.4	27.3	5.2	Tow.	21	720	1898	Middleport, Ohio	Cincinnati, Ohio.
145925		St. p.	T. J. Garlick	179	113	132.0	25.0	4.0	Drp.	12	.....	1902	Brownsville, Pa.	Pittsburg, Pa.
145498		St. p.	T. J. Potter	826	670	233.7	35.6	11.4	Pas.	20	.....	1888	Portland, Oreg.	Portland, Oreg.
106552		St. p.	T. J. Robinson	155	155	100.0	29.0	5.0	Fer.	9	.....	1875	Clinton, Iowa	Rock Island, Ill.
201360	K. T. J. H.	St. p.	T. J. SCULLY	130	88	85.5	22.1	10.3	Tow.	9	.....	1904	Port Richmond, N. Y.	New York, N. Y.
145826		St. p.	T. J. Wood	127	127	131.8	22.7	4.4	Tow.	15	.....	1899	Middleport, Ohio	Pittsburg, Pa.
201475		St. p.	T. L. Morse	34	34	72.5	18.0	2.8	Tow.	10	.....	1901	Berwick, La.	Brashear, La.
145242		St. s.	T. L. Sturtevant	129	74	87.0	20.0	8.4	Frt.	6	75	1881	Philadelphia, Pa.	New York, N. Y.
145490		St. s.	T. M. Richardson	36	24	64.0	14.5	5.0	Pas.	2	.....	1888	Oneata, Oreg.	Yaqulna, Oreg.
202574		Ga. p.	T. N. Pearson	8	8	39.0	10.0	3.0	Tow.	1	15	1905	Deatur, Ala.	Chatanooga, Tenn.
203487		Ga. s.	T. P. L.	7	7	32.0	6.5	3.5	Pas.	1	.....	1906	Milan, Ill.	Rock Island, Ill.
145402		St. s.	T. S. Christie	517	471	160.0	30.3	12.0	Frt.	14	300	1885	West Bay City, Mich.	Chicago, Ill.
145717		St. s.	T. T. Morford	99	57	71.5	19.7	12.0	Tow.	5	850	1890	Chicago, Ill.	Do.
24359	H. R. V. M.	St. p.	T. W. Arrowmith	527	424	201.0	28.5	8.7	Pas.	23	700	1890	Keyport, N. J.	Washington, D. C.
203194		Ga. s.	T. W. Anderson	20	22	58.0	17.0	4.8	Frt.	1	.....	1906	Crittendon, Va.	Patchogue, N. Y.
145051		St. s.	T. W. Ferry	27	17	52.0	13.0	5.4	Fsh.	3	.....	1875	Grand Haven, Mich.	Grand Haven, Mich.
145700		St. s.	T. W. Lake	191	130	96.5	24.9	0.8	Frt.	9	48	1895	Ballard, Wash.	Pt. Townsend, Wash.
24949		St. s.	T. W. Snook	168	124	113.0	24.7	9.2	Tow.	11	150	1873	Mount Clemens, Mich.	Detroit, Mich.
24105		St. s.	T. W. Wellington	49	25	70.6	16.5	7.8	Tow.	5	150	1862	Philadelphia, Pa.	New York, N. Y.
202182		Ga. s.	T. and W.	13	9	43.5	11.3	4.5	Pas.	1	.....	1905	Olympia, Wash.	Tacoma, Wash.
145114		St. s.	Tacoma	239	128	136.5	23.8	12.1	Tow.	14	326	1876	San Francisco, Cal.	Pt. Townsend, Wash.
145268		St. s.	Tacoma	1,879	1,609	260.7	38.7	21.7	Frt.	15	600	1881	Cleveland, Ohio	Cleveland, Ohio.
145382		St. p.	Tacoma	1,362	1,311	334.0	42.0	11.7	Fer.	31	.....	1884	Portland, Oreg.	Portland, Oreg.
145520		St. s.	Tacoma	82	41	82.4	18.5	8.8	Tow.	4	.....	1899	Brooklyn, N. Y.	New York, N. Y.
145673		St. s.	Tacoma	76	39	73.4	18.0	9.0	Tow.	4	.....	1894	Benton Harbor, Mich.	Chicago, Ill.
145704		St. p.	Tacoma	276	270	182.3	32.4	5.0	Pas.	32	400	1807	Cincinnati, Ohio	Wheeling, W. Va.
145773		St. p.	Tacoma	718	409	176.1	35.4	5.9	Pas.	30	700	1898	Seattle, Wash.	St. Michael, Alaska.
145793	K. N. R. H.	St. s.	Tacoma	2,811	1,689	316.2	39.2	18.7	Pas.	74	1,700	1870	Dumbarton, Scotland	Seattle, Wash.
145905	K. P. C. B.	St. s.	TACONY	353	186	128.0	26.3	15.0	Tow.	13	850	1899	Philadelphia, Pa.	Perth Amboy, N. J.
145842		St. p.	Tahoma	261	154	117.5	27.0	0.0	Pas.	15	.....	1900	Portland, Oreg.	Portland, Oreg.
145908		Ga. s.	Taku Jack	13	9	44.2	10.7	4.1	Frt.	1	.....	1901	Astoria, Oreg.	Seattle, Wash.
140025		St. s.	Talbot	66	56	92.0	18.5	5.4	Pas.	7	.....	1833	Rondout, N. Y.	Charleston, S. C.
145964		Ga. p.	Talco	14	8	60.3	10.7	2.9	Frt.	2	.....	1903	Ballard, Wash.	Seattle, Wash.
116684	K. R. F. L.	St. s.	TALLAC	1,380	1,103	239.1	38.0	14.0	Frt.	21	650	1895	West Bay City, Mich.	San Francisco, Cal.
145323		Ga. s.	Tally-ho	9	9	31.3	12.6	4.8	Frt.	1	.....	1883	Astoria, N. Y.	Fall River, Mass.
145957		St. s.	Talula	13	9	49.0	10.0	4.0	Tow.	4	25	1899	San Francisco, Cal.	Honolulu, Hawaii.
202966		Ga. s.	Tam	7	0	24.4	12.0	4.2	Fsh.	2	.....	1906	Osterville, Mass.	Hyannis, Mass.
145873		St. p.	TAMALPAIS	1,031	1,013	244.0	30.0	10.0	Fer.	17	1,800	1901	San Francisco, Cal.	San Francisco, Cal.
203328	K. V. N. J.	St. s.	Tamalpais	574	422	165.2	36.0	13.0	Pas.	20	400	1906	Hoquiam, Wash.	Do.
145710	K. M. P. J.	St. s.	TAMAQUA	564	383	158.5	29.0	18.0	Tow.	19	1,000	1896	Philadelphia, Pa.	Philadelphia, Pa.
145619		St. s.	Tani O'Shanter	23	11	40.5	14.5	6.5	Tow.	3	.....	1862	Buffalo, N. Y.	Buffalo, N. Y.
145555		St. s.	Tampa	1,972	1,632	291.6	41.0	19.8	Frt.	17	1,250	1890	West Bay City, Mich.	Detroit, Mich.
145840	K. P. T. D.	St. s.	TAMPICO	2,133	1,451	247.0	42.0	24.0	Frt.	25	905	1900	Toledo, Ohio	Pt. Townsend, Wash.

1 Formerly st. s. Adele.  
 2 Formerly st. p. Augusta.  
 3 Formerly British st. s. (a) Batavia.  
 (b) Tacoma.

4 Formerly st. s. Lewis D. Black.  
 5 Formerly st. s. (a) Simon J. Murphy.  
 (b) Melville Dollar.



## MERCHANT STEAM VESSELS OF THE UNITED STATES—Continued.

Official No.	Signal letters.	Rtg.	Name of vessel.	Gross tonnage.	Net tonnage.	Length.	Breadth.	Depth.	Service.	Crew.	Indicated horsepower.	When built.	Where built.	Home port (where permanent document issues).
						Feet.	Feet.	Feet.						
201820		*St. p.	Tana	234	175	100.0	25.4	4.2	Pas.	25	.....	1905	Seattle, Wash.	Eagle, Alaska.
201297		*St. p.	Tanana	495	372	149.6	30.4	5.9	Pas.	25	550	1904	St. Michael, Alaska	St. Michael, Alaska.
145049		St. p.	Tangier	680	480	169.9	29.0	8.8	Pas.	26	350	1875	Wilmington, Del.	Baltimore, Md.
145962		St. s.	Tangler	145	91	120.0	19.0	8.6	Fsh.	25	.....	1903	Pocomoke City, Md.	Tappahannock, Va.
201979		Ga. s.	Taquine	9	8	34.8	8.8	4.0	Fsh.	3	15	1905	Gloucester, Mass.	Gloucester, Mass.
145711		*St. p.	Tarascon	358	358	191.0	35.0	5.2	Pas.	28	307	1896	Jeffersonville, Ind.	Louisville, Ky.
145798		*St. p.	Tarboro	72	46	77.4	23.8	5.8	Frt.	7	.....	1898	Tarboro, N. C.	Newbern, N. C.
145960		*St. p.	Tarheel	99	67	101.0	21.2	4.5	Pas.	8	.....	1903	Wilmington, N. C.	Georgetown, S. C.
161620	K. H. C. V.	St. y.	Taro	87	59	109.2	17.2	7.5	Yct.	15	.....	1890	New York, N. Y.	New York, N. Y.
130381		St. s.	Tarpon	449	281	159.9	26.0	7.2	Pas.	4	450	1887	Wilmington, Del.	Pensacola, Fla.
145491		Ga. s.	Tarpon	14	11	48.0	13.0	3.9	Pas.	1	.....	1884	Long Island, N. Y.	Tampa, Fla.
202170	K. V. H. Q.	Ga. y.	Tarpon	20	17	43.3	15.1	6.5	Yct.	2	.....	1905	Boston, Mass.	Boston, Mass.
200504		St. s.	Tarry Not	8	5	31.0	8.8	3.7	Pas.	1	.....	1878	Seattle, Wash.	Tacoma, Wash.
145705		Ga. s.	Tartar	14	9	45.7	4.2	4.0	Oys.	2	.....	1898	Peekskill, N. Y.	New York, N. Y.
145815		Ga. s.	Tartar	12	12	40.6	12.5	4.1	Frt.	1	.....	1899	Chicago, Ill.	Chicago, Ill.
204122		St. s.	Tasco	319	199	109.0	32.4	11.3	Frt.	11	750	1907	New London, Conn.	New London, Conn.
145843		St. p.	TASHMOO	1,344	766	302.9	37.6	13.6	Pas.	82	3,150	1900	Wyandotte, Mich.	Detroit, Mich.
145846		St. s.	TATOOSH	277	184	119.2	25.2	15.5	Pas.	15	376	1900	Seattle, Wash.	Seattle, Wash.
135829		St. s.	TAURUS	228	114	116.0	22.0	12.7	Pas.	14	600	1885	Philadelphia, Pa.	New Orleans, La.
145244		St. s.	Taurus	50	34	64.5	17.0	6.5	Pas.	6	.....	1881	Wilmington, Del.	Wilmington, Del.
145253	J. V. H. Q.	St. p.	Taurus	916	624	226.3	32.0	11.2	Pas.	19	900	1881	Philadelphia, Pa.	New York, N. Y.
145544		Ga. s.	Teal	5	5	28.0	12.5	3.8	Oys.	1	.....	1886	Norwalk, Conn.	Bridgeport, Conn.
145724		St. s.	Teaser	21	14	46.6	12.2	5.6	Tow.	3	.....	1890	Berkley, Va.	Newbern, N. C.
145806	K. P. B. G.	St. s.	Teaser	216	121	113.7	25.3	13.5	Tow.	11	640	1899	East Boston, Mass.	Philadelphia, Pa.
204165		Ga. s.	Teaser	7	7	26.4	11.9	4.2	Fsh.	1	.....	1907	Osterville, Mass.	Chatham, Mass.
130380	K. D. V. B.	St. y.	TECH	141	78	115.4	20.0	9.0	Yct.	14	350	1887	Marcushook, Pa.	Wilmington, Del.
201747		Ga. s.	Techu	12	8	41.0	10.0	3.0	Mso.	2	.....	1903	New Orleans, La.	Brashear, La.
145939		*Ga. p.	Tecumseh	36	36	80.5	18.0	3.5	Pas.	5	.....	1902	Lafayette, Ind.	Evansville, Ind.
145666		St. s.	Teddle	80	48	90.6	16.0	4.6	Pas.	6	32	1892	Oneida, N. Y.	Norfolk, Va.
201888		*Ga. p.	Teddle R	7	7	37.5	8.5	1.6	Pas.	1	.....	1905	Mount Carmel, Ill.	Evansville, Ind.
200982		Ga. s.	Teddy	10	7	38.5	8.5	2.8	Frt.	1	.....	1904	Ketchikan, Alaska	Ketchikan, Alaska.
201739		Ga. s.	Teddy Louise	29	12	53.0	16.6	5.3	Pas.	2	28	1905	Tampa, Fla.	Tampa, Fla.
201768		Ga. s.	Teddy Roosevelt	13	8	36.5	13.5	6.0	Fsh.	1	.....	1905	Friendship, Me.	Rockland, Me.
203053		Ga. s.	Teddy Roosevelt	14	10	45.1	12.6	3.6	Frt.	1	.....	1906	Astoria, Oreg.	Astoria, Oreg.
145924	K. R. Q. J.	Ga. y.	TEKLA	92	82	83.4	21.0	11.6	Yct.	12	.....	1902	Shooters Island, N. Y.	New York, N. Y.
200711		*Ga. p.	Telegram	14	8	51.3	12.9	3.5	Frt.	2	.....	1904	Westwego, La.	New Orleans, La.
200012		*St. p.	Telegraph	386	243	153.7	25.7	8.0	Pas.	13	750	1903	Everett, Wash.	Portland, Oreg.
145109		St. s.	Telephone	15	7	42.4	11.6	5.8	Tow.	2	.....	1879	Boston, Mass.	Boston, Mass.
145210		St. s.	Telephone	19	9	50.0	12.5	5.7	Fsh.	8	.....	1880	Lorain, Ohio	Marquette, Mich.
145669		Ga. s.	Telephone	7	5	36.5	7.7	2.8	Pas.	0	.....	1903	Marshfield, Oreg.	Coos Bay, Oreg.
200263		*St. p.	Telephone	794	539	201.5	31.5	8.0	Pas.	14	.....	1903	Portland, Oreg.	Seattle, Wash.
200467		St. s.	Telephone	18	12	41.4	13.0	5.8	Tow.	5	100	1903	Scranton, Miss.	Gulfport, Miss.
145712		St. y.	Telka	35	20	65.7	12.0	5.6	Yct.	4	.....	1896	Port Jefferson, N. Y.	New York, N. Y.
145511		*St. p.	Tell City	368	360	190.0	35.0	5.2	Pas.	32	310	1889	Jeffersonville, Ind.	Louisville, Ky.
24940		St. s.	Tempest	412	341	159.0	30.0	12.6	Frt.	12	575	1872	Marine City, Mich.	Port Huron, Mich.
145105		St. s.	Tempest	369	260	137.9	27.0	11.0	Frt.	11	275	1876	Grand Haven, Mich.	Detroit, Mich.
145372		St. s.	Tempest	14	7	40.0	11.5	5.2	Tow.	3	.....	1884	West Bay City, Mich.	Duluth, Minn.
145687		St. s.	Tempest	67	40	87.3	13.7	7.9	Pas.	3	.....	1892	Miami, Ohio	Toledo, Ohio.
145721		St. s.	Tempest	35	24	74.4	13.2	6.0	Tow.	7	.....	1896	New Orleans, La.	Memphis, Tenn.
145871		St. s.	Tempest	54	36	64.6	17.2	6.1	Tow.	5	.....	1901	Everett, Wash.	Pt. Townsend, Wash.
200054		St. s.	Tempest	18	12	44.6	13.0	4.8	Frt.	2	.....	1903	Croton, N. Y.	New York, N. Y.
145421		St. s.	Temple Emery	155	77	83.2	20.6	10.1	Tow.	10	246	1886	West Bay City, Mich.	Grand Haven, Mich.
203894	K. V. W. D.	St. s.	Temple E. Dorr	720	453	176.4	38.0	12.3	Frt.	19	.....	1907	Iloquiam, Wash.	San Francisco, Cal.
135707		St. p.	Tennessee	547	386	150.0	33.4	12.2	Fer.	6	.....	1883	Greenpoint, N. Y.	New York, N. Y.
145761		*St. p.	Tennessee	334	248	170.0	32.0	5.5	Pas.	38	336	1897	Jeffersonville, Ind.	Kansas City, Mo.
145783		St. s.	TENNESSEE	1,240	743	245.0	38.0	15.8	Pas.	47	2,100	1898	Wilmington, Del.	New York, N. Y.
145588		St. s.	Terminal	129	88	83.7	28.2	8.9	Frt.	5	280	1891	Brooklyn, N. Y.	Do.
80934		*St. p.	Terra Cela	209	194	126.0	31.4	5.3	Pas.	7	.....	1882	Jacksonville, Fla.	Tampa, Fla.
24045		St. s.	Terror	69	34	88.5	20.8	7.5	Tow.	8	.....	1854	Philadelphia, Pa.	Albany, N. Y.
201789		St. s.	TESSLER	57	40	70.6	16.3	8.5	Fsh.	0	.....	1905	Ferrysburg, Mich.	Milwaukee, Wis.
145944	K. S. B. G.	St. s.	TEXAN	8,615	5,636	471.0	57.2	31.8	Pas.	54	3,400	1902	Camden, N. J.	New York, N. Y.
145535		St. p.	Texas	896	548	175.0	36.6	13.3	Fer.	6	.....	1890	Wilmington, Del.	Do.
145897	K. R. F. T.	St. s.	TEXAS	220	149	103.0	23.0	12.3	Pas.	8	500	1901	Philadelphia, Pa.	Galveston, Tex.
157447		St. s.	The Bronx	47	31	75.6	18.2	6.0	Pas.	13	.....	1896	Stillwater, N. Y.	New York, N. Y.
203161		*Ga. p.	The Dalles	23	14	48.6	10.5	3.0	Pas.	2	.....	1906	Tollwater, Minn.	St. Paul, Minn.
145550		St. s.	The Doctor	28	15	57.4	15.0	6.2	Tow.	4	75	1890	Olympia, Wash.	Pt. Townsend, Wash.
203084		Ga. y.	The Duchess	42	36	67.0	13.5	6.1	Yct.	3	30	1905	New York, N. Y.	New York, N. Y.
200013		St. s.	The Higginson Manfg. Co. No. 3	179	143	95.4	20.3	9.9	Frt.	5	.....	1903	Newburgh, N. Y.	Do.
145604		*St. p.	The Leader	131	82	105.0	20.0	2.6	Tow.	13	.....	1891	Pittsburg, Pa.	Pittsburg, Pa.
203402		Ga. s.	The Limit	13	7	42.4	16.0	4.0	Oys.	2	.....	1906	Tottenville, N. Y.	Cold Spring, N. Y.
203758		Ga. s.	The Limit	6	6	28.0	12.0	3.7	Fsh.	1	.....	1906	Osterville, Mass.	Edgartown, Mass.

1 Formerly st. y. <sup>a</sup> Veto.  
<sup>b</sup> Alga.  
<sup>c</sup> Tide.  
 2 Formerly st. s. Naugatuck.

3 Formerly U. S. C. and G. S. st. s. Tarry Not.  
 4 Formerly st. s. E. A. Burke.  
 5 Formerly st. y. Neaira.  
 6 Formerly st. p. East Side.

7 Formerly st. p. Welaka.  
 8 Formerly st. s. <sup>a</sup> Dalsy.  
<sup>b</sup> William L. Strong.

## MERCHANT STEAM VESSELS OF THE UNITED STATES—Continued.

Official No.	Signal letters.	Rlg.	Name of vessel.	Gross tonnage.	Net tonnage.	Length.	Breadth.	Depth.	Service.	Crew.	Indicated horsepower.	When built.	Where built.	Home port (where permanent document issues).
						Feet.	Feet.	Feet.						
202973		St. y.	The Limited.....	46	31	97.5	11.6	7.0	Yot.	6	.....	1906	New York, N. Y.	New York, N. Y.
203947		St. s.	The Moose.....	93	52	82.0	20.0	10.5	Tow.	8	.....	1907	Superior, Wis.	Marquette, Mich.
90374		*St. p.	The Purchase.....	193	193	140.0	27.0	4.8	Pas.	12	.....	1869	Pittsburg, Pa.	St. Paul, Minn.
76145		St. s.	*The M. I. Wilcox Co.	14	10	40.5	12.0	6.2	Tow.	2	.....	1890	Buffalo, N. Y.	Toledo, Ohio.
130518		St. s.	*THE NEW YORKER.....	243	121	112.5	26.2	11.6	Frh.	26	600	1890	New York, N. Y.	New York, N. Y.
145548		St. s.	The Tramp.....	41	25	60.2	15.5	7.7	Fsh.	3	.....	1890	Benton Harbor, Mich.	Marquette, Mich.
203310		Ga. s.	The Twins.....	12	8	60.0	14.8	2.4	Fer.	2	.....	1905	Champaign, N. Y.	Plattsburg, N. Y.
145892		Ga. s.	The Wanderer.....	12	9	41.3	9.0	4.0	Msc.	2	.....	1901	Grand Rapids, Mich.	Somers Point, N. J.
203734		*Ga. p.	The Willson.....	13	13	46.0	14.0	2.2	Fer.	1	12	1905	Willson Landing, S. Dak.	Sloux City, Iowa.
145830		*St. p.	Thealka.....	45	45	116.0	19.2	3.2	Pas.	9	.....	1899	Paintsville, Ky.	Cincinnati, Ohio.
145541		Ga. y.	Thelma.....	23	23	52.9	13.0	8.7	Yot.	3	.....	1890	Boston, Mass.	Philadelphia, Pa.
145778		Na. y.	Thelma.....	26	17	57.8	10.8	4.6	Yct.	3	.....	1894	New York, N. Y.	Cleveland, Ohio.
202497		Ga. s.	Thelma.....	10	6	36.0	10.5	4.8	Pas.	1	.....	1905	Smyrna, N. C.	Newbern, N. C.
203778		*Ga. p.	Thelma R.....	6	6	51.0	9.0	2.0	Tow.	1	.....	1906	Grayville, Ill.	Evansville, Ind.
145781		St. s.	THEMIS.....	591	402	140.0	32.1	16.0	Elfr.	6	300	1898	Camden, N. J.	New York, N. Y.
145903		Ga. s.	Theodore Roosevelt.....	14	13	40.6	13.5	4.0	Oys.	3	.....	1901	Patchogue, N. Y.	Patchogue, N. Y.
202941		St. s.	THEODORE ROOSEVELT.....	1,955	1,330	275.6	40.0	23.4	Pas.	38	5,000	1906	Toledo, Ohio.	Chicago, Ill.
145490		St. s.	Theodore Smith.....	33	16	56.5	16.5	6.9	Tow.	4	.....	1888	Tottenville, N. Y.	New York, N. Y.
202941		St. s.	*Theodore Weems.....	926	563	204.3	33.2	16.2	Frt.	18	700	1884	Philadelphia, Pa.	Baltimore, Md.
203706		St. s.	Theodore B. Johnson.....	45	30	61.6	17.8	7.0	Tow.	5	.....	1906	New Baltimore, N. Y.	New York, N. Y.
145905		St. s.	Theodore C. Knight.....	29	20	49.6	14.1	7.0	Tow.	3	.....	1903	Buffalo, N. Y.	Buffalo, N. Y.
201991		St. s.	THEODORE E. COWLES.....	33	22	40.2	15.0	7.0	Tow.	2	.....	1905	do.	do.
145748		Ga. s.	Theo. R. Lore.....	8	6	34.0	12.6	4.3	Pas.	1	.....	1897	Anglesea, N. J.	Bridgeton, N. J.
145640		St. s.	Theora.....	24	12	62.0	14.3	6.0	Fsh.	2	.....	1893	Grand Haven, Mich.	Marquette, Mich.
145617		St. y.	Theresa.....	61	33	82.0	15.2	8.8	Yot.	6	.....	1892	Brooklyn, N. Y.	New York, N. Y.
145735		Ga. s.	Theresa.....	16	11	40.0	12.0	4.0	Msc.	3	.....	1897	Bridgeport, N. J.	Camden, N. J.
145927		St. s.	Theresa.....	37	20	59.0	11.6	4.4	Pas.	3	.....	1901	Oshkosh, Wis.	Milwaukee, Wis.
202101		Ga. s.	Theresa.....	30	22	62.9	11.4	4.0	Fsh.	4	.....	1904	Port Republic, N. J.	Somers Point, N. J.
145620		St. s.	Theresa Verdon.....	49	24	63.8	17.3	7.6	Tow.	4	.....	1892	Jersey City, N. J.	New York, N. Y.
202353		Ga. s.	Theresa V. Hite.....	20	11	46.4	14.8	7.0	Fsh.	1	.....	1905	Friendship, Me.	Rockland, Me.
145439		St. s.	Thesus.....	58	29	70.0	16.5	8.8	Tow.	4	.....	1890	Buffalo, N. Y.	Calro, Ill.
124872		St. y.	*Thetis.....	407	277	132.0	30.5	10.2	Yct.	4	500	1892	do.	Rochester, N. Y.
145787		*St. p.	Thetis.....	61	61	97.5	19.5	3.8	Pas.	12	.....	1898	Apalachicola, Fla.	Cedar Keys, Fla.
145847		Ga. y.	Thetis.....	15	10	40.0	9.8	4.0	Yct.	2	.....	1898	Benton Harbor, Mich.	Philadelphia, Pa.
145906		St. y.	Thetis.....	104	60	109.7	16.6	9.8	Yct.	9	450	1901	South Boston, Mass.	Boston, Mass.
24829		St. s.	Third Michigan.....	42	22	62.0	14.8	7.5	Tow.	3	.....	1869	Ferrysburg, Mich.	Grand Haven, Mich.
145444		St. s.	Thistle.....	102	56	90.5	18.0	9.5	Frt.	21	80	1887	Bonita, Cal.	San Francisco, Cal.
145583		St. y.	Thistle.....	40	28	80.2	14.1	6.5	Yct.	5	200	1887	Chicago, Ill.	Milwaukee, Wis.
145632		St. s.	Thistle.....	14	9	47.0	8.0	3.6	Tow.	2	.....	1892	Hogulain, Wash.	Pt. Townsend, Wash.
145821		*St. p.	Thistle.....	127	84	124.8	25.6	5.0	Pas.	6	150	1894	Oshkosh, Wis.	Milwaukee, Wis.
145701		St. s.	Thistle.....	13	8	43.6	11.5	3.9	Pas.	5	.....	1895	Charleston, S. C.	Georgetown, S. C.
201251		Ga. s.	Thistle.....	8	6	37.3	8.6	3.6	Tow.	1	.....	1904	Tacoma, Wash.	Tacoma, Wash.
204204		Ga. s.	Thistle.....	12	9	61.9	9.7	4.0	Pas.	2	.....	1901	Muskegon, Mich.	Grand Haven, Mich.
145840		*St. p.	Thltnket.....	94	59	80.0	21.0	4.5	Fsh.	4	.....	1893	San Francisco, Cal.	Pt. Townsend, Wash.
145862		St. s.	THOMAS.....	2,525	1,717	293.0	52.5	23.5	Drg.	35	2,000	1900	Sparrows Point, Md.	Wheeling, W. Va.
145937		St. s.	THOMAS ADAMS.....	3,784	3,187	370.8	50.2	24.2	Pas.	21	.....	1902	Toledo, Ohio.	Detroit, Mich.
145485		St. s.	Thomas Chubb.....	34	19	59.0	15.4	6.6	Tow.	3	.....	1888	Athens, N. Y.	Albany, N. Y.
145173		St. p.	Thomas Clyde.....	625	510	212.0	31.0	7.0	Pas.	22	.....	1878	Wilmington, Del.	Wilmington, Del.
145048		St. s.	Thomas Cranage.....	2,219	1,855	305.0	43.0	20.7	Frt.	16	1,050	1893	West Bay City, Mich.	Port Huron, Mich.
145704		St. s.	THOMAS CUNNINGHAM, Sr.	70	43	68.6	17.0	8.5	Pas.	4	.....	1895	Philadelphia, Pa.	Richmond, Va.
145482		St. s.	Thomas Davidson.....	2,226	1,714	285.8	41.7	20.4	Frt.	17	900	1888	Milwaukee, Wis.	Duluth, Minn.
24650		St. s.	Thomas Dickson.....	67	40	74.8	19.0	8.0	Tow.	8	.....	1872	Steightsburg, N. Y.	Albany, N. Y.
145407		*St. p.	Thomas Dwyer.....	73	63	87.0	16.0	4.0	Msc.	6	.....	1885	Sacramento, Cal.	San Francisco, Cal.
145791		St. s.	Thomas Flannery.....	72	49	70.2	19.1	8.9	Tow.	5	.....	1898	Tottenville, N. Y.	New York, N. Y.
145380		St. s.	Thomas Friant.....	81	46	96.0	18.3	7.8	Pas.	6	.....	1894	Grand Haven, Mich.	Marquette, Mich.
145450		St. s.	Thomas Heldel.....	10	5	61.0	10.0	3.8	Tow.	4	.....	1887	Paducah, Ky.	Pittsburg, Pa.
145243		St. s.	Thos. Hood.....	39	19	59.5	15.6	8.6	Tow.	4	.....	1881	Buffalo, N. Y.	Port Huron, Mich.
203257		St. s.	Thomas Kane.....	16	10	53.4	10.7	4.0	Fsh.	5	.....	1888	Boisblanc, Mich.	Grand Haven, Mich.
204212		St. s.	THOMAS LYNCH.....	7,240	5,450	580.0	58.0	27.5	Frt.	24	2,000	1907	Chicago, Ill.	Duluth, Minn.
202233		Ga. s.	THOMAS MARTINGALO.....	13	10	43.0	13.4	4.5	Fsh.	4	15	1905	Somers Point, N. J.	Somers Point, N. J.
145631		St. s.	THOMAS MAYTHAM.....	2,329	1,972	286.0	41.3	21.3	Pas.	10	800	1892	South Chicago, Ill.	Cleveland, Ohio.
145194		St. s.	Thomas Miller, Jr.....	15	10	44.1	10.7	4.0	Tow.	2	.....	1878	Eddyville, N. Y.	Albany, N. Y.
145479		St. s.	Thos. Monson.....	25	12	53.7	14.0	6.3	Fsh.	6	.....	1888	Loralin, Ohio.	Cleveland, Ohio.
24996		St. s.	Thomas Morgan.....	52	41	76.8	17.5	7.0	Tow.	6	.....	1873	Georgetown, S. C.	Charleston, S. C.
145278		St. s.	Thomas Newton.....	47	39	6.0	10.0	5.0	Pas.	9	.....	1881	Norfolk, Va.	Elizabeth City, N. C.
145604		*St. p.	Thomas Parker.....	57	57	100.0	18.1	4.5	Tow.	8	.....	1894	St. Louis, Mo.	Evansville, Ind.
145885		St. p.	THOMAS PATTEN.....	875	685	201.5	33.2	8.2	Pas.	15	1,300	1901	Newburgh, N. Y.	Perth Amboy, N. J.
145634		*St. p.	THOMAS PICKLES.....	237	237	125.0	53.0	7.0	Fer.	7	474	1892	Jeffersonville, Ind.	New Orleans, La.
145038		St. s.	Thomas Thompson.....	19	10	49.2	13.6	6.4	Tow.	3	.....	1873	Buffalo, N. Y.	Milwaukee, Wis.
76789		St. s.	Thomas Tracy.....	59	29	69.3	18.5	8.2	Tow.	4	140	1889	Perth Amboy, N. J.	New York, N. Y.
24955		St. s.	Thomas Walsh.....	76	44	84.0	18.3	8.0	Tow.	7	.....	1873	New York, N. Y.	New York, N. Y.
145484		St. s.	Thomas Wilson.....	71	85	73.8	18.0	10.0	Tow.	3	.....	1888	Buffalo, N. Y.	Buffalo, N. Y.
145908		*St. p.	Thomas A. Edison.....	33	31	80.0	20.5	3.7	Pas.	11	.....	1901	Apalachicola, Fla.	Key West, Fla.
80759		St. s.	Thos. A. Wiggley.....	45	30	57.0	16.0	8.0	Tow.	4	.....	1880	Brooklyn, N. Y.	New York, N. Y.
24764		St. s.	Thos. B. Watsson.....	134	91	97.0	26.6	7.6	Tow.	6	175	1868	Chester, Pa.	Do.

1 Formerly \*st. p. Mountain Belle.

2 Formerly st. p. New Yorker.

3 Formerly st. y. Columbia.

4 Formerly st. s. W. H. Bentley.

5 Formerly st. s. Jesse P. Logie.

6 Formerly st. s. Frostburg.

7 Formerly st. s. Jack Dykman.

MERCHANT STEAM VESSELS OF THE UNITED STATES—Continued.

Official No.	Signal letters.	Rig.	Name of vessel.	Gross tonnage.	Net tonnage.	Length.	Breadth.	Depth.	Service.	Crew.	Indicated horsepower.	When built.	Where built.	Home port (where permanent document issues).
						Feet.	Feet.	Feet.						
150456		St. s.	Thomas B. Webster...	25	12	48.8	13.6	6.2	Tow.	6		1889	Baltimore, Md.	Baltimore, Md.
202692		St. s.	Thomas C. Millard	356	242	113.0	28.8	9.1	Pat.	9		1905	New York, N. Y.	New York, N. Y.
203991		St. s.	THOMAS F. COLK	7,268	5,484	580.0	58.2	33.0	Frt.	27	2,000	1907	Duluth, Minn.	Duluth, Minn.
145660		St. s.	Thos. F. Gilroy	24	14	52.2	12.3	5.8	Fer.	8		1894	Buffalo, N. Y.	New York, N. Y.
145582		St. s.	Thomas F. Madden	17	8	47.2	13.2	6.4	Tow.	5		1891	Buffalo, N. Y.	Buffalo, N. Y.
202312		St. s.	Thomas J. Johnson	73	49	65.8	19.1	8.0	Tow.	4		1906	New Baltimore, N. Y.	New York, N. Y.
145263		St. s.	Thomas J. Yorke, jr.	45	22	66.0	17.0	7.7	Tow.	6		1881	Philadelphia, Pa.	Boston, Mass.
162635		St. s.	Thomas L. Wand	657	413	174.0	38.0	12.3	Frt.	15		1906	Aberdeen, Wash.	San Francisco, Cal.
81706		St. s.	Thomas M. Mulry	69	47	74.4	20.6	6.0	Pas.	4		1900	Athens, N. Y.	New York, N. Y.
145872		St. p.	Thomas S. Brennan	977	726	203.0	35.0	13.5	Pas.	20	730	1894	Brooklyn, N. Y.	Do.
204081		St. s.	Thos. W. Rogers	54	36	54.5	19.3	7.5	Tow.	4		1907	Tottenville, N. Y.	Do.
145537		St. s.	Thompson S. Craig	43	31	51.8	18.0	5.8	Fer.	3		1890	Athens, N. Y.	Albany, N. Y.
202185		Ga. s.	Thora	8	5	38.0	11.2	2.5	Frt.	0		1905	Seattle, Wash.	Pt. Townsend, Wash.
24855		St. p.	Thoroughfare	1,012	667	248.0	38.4	12.7	Frt.	13	400	1871	San Francisco, Cal.	San Francisco, Cal.
145343	K. B. P. J.	St. s.	Thrasher	671	502	144.6	31.5	16.4	Whl.	42	373	1883	Bath, Me.	Do.
91998		St. s.	Three Brothers	583	444	162.0	31.4	11.8	Frt.	13		1888	Milwaukee, Wis.	Buffalo, N. Y.
145629		St. s.	Three Brothers	50	25	66.0	17.7	8.0	Tow.	4		1892	Port Amboy, N. J.	New York, N. Y.
145703		St. s.	Three Friends	157	99	112.0	24.0	8.8	Tow.	9		1896	Jacksonville, Fla.	Jacksonville, Fla.
203970		Ga. s.	Three Friends	9	7	42.5	9.1	2.6	Frt.	1		1904	Elliott, Md.	Crisfield, Md.
145956		St. p.	Three Kids	48	22	69.5	12.4	5.6	Pas.	5		1902	Jacksonville, Fla.	Jacksonville, Fla.
203226		Ga. s.	Three M.	14	9	39.5	12.0	3.0	Pas.	1		1906	Holly, Wash.	Valdez, Alaska.
145495		Ga. s.	Three Sisters	9	8	31.3	12.7	7.1	Pas.	2		1887	Jersey City, N. J.	New York, N. Y.
145884		Ga. s.	Three Sisters	52	49	60.4	19.5	7.2	Frt.	3		1901	Fish Creek, Wis.	Milwaukee, Wis.
145961		Ga. s.	Three Sister	13	9	41.6	15.6	3.7	Fsh.	3		1903	Key West, Fla.	Key West, Fla.
145788		*St. p.	Three States	124	124	140.6	25.8	4.2	Pas.	28		1898	Apalachicola, Fla.	Apalachicola, Fla.
201962		*St. p.	Three States	175	175	150.0	32.0	4.8	Fer.	8		1904	Jeffersonville, Ind.	Chicago, Ill.
145469		St. s.	Thyra	36	26	79.0	11.0	7.1	Pas.	4		1887	Poughkeepsie, N. Y.	Buffalo, N. Y.
145878		St. y.	Tia Juana	10	10	63.0	11.6	4.5	Yct.	3		1901	Chicago, Ill.	Milwaukee, Wis.
145377		St. p.	Tiburon	1,248	874	220.0	34.6	13.5	Fer.	19	750	1884	San Francisco, Cal.	San Francisco, Cal.
203172		St. p.	TICONDEROGA	892	344	212.2	57.9	10.2	Pas.	29	1,500	1906	Shelburne, Vt.	Burlington, Vt.
145835		*St. p.	Tide	124	79	117.0	22.5	3.6	Tow.	13		1900	Elizabeth, Pa.	Pittsburg, Pa.
145941		Ga. s.	Tidings	13	8	40.5	11.7	5.4	Tow.	1		1902	Seattle, Wash.	Pt. Townsend, Wash.
80150		Ga. y.	Tidy Adly	13	11	46.7	13.4	3.9	Mao.	0		1896	Glencove, N. Y.	New Bedford, Mass.
201716		Ga. s.	Tigo	9	9	40.0	6.4	3.9	Pas.	1	24	1905	Clinton, Iowa	Rock Island, Ill.
145091		St. p.	Tiger	85	43	100.0	25.0	5.1	Tow.	5		1875	San Francisco, Cal.	San Francisco, Cal.
145761		St. s.	Tiger	20	10	45.0	13.0	5.0	Fsh.	16		1898	Kingston, Mass.	Newport, R. I.
203021	K. V. H. N.	Ga. y.	Tigress	24	23	45.9	15.2	5.8	Yct.	4		1905	Bridgeport, Conn.	New York, N. Y.
145260		St. s.	Tilda	30	30	72.0	14.0	6.0	Tow.	4		1881	Memphis, Tenn.	New Orleans, La.
204134		Ga. s.	Tillacum	15	10	44.0	11.8	4.4	Fsh.	1	15	1907	Douglas, Alaska.	Juneau, Alaska.
145915		St. s.	Tillucum	116	65	87.0	20.9	8.6	Tow.	7	154	1901	Ballard, Wash.	Seattle, Wash.
150202		St. y.	Tille	201	100	164.9	18.5	9.9	Yct.	12	1,100	1880	Newburgh, N. Y.	New London, Conn.
145780		St. s.	Tim Desmond	31	21	59.0	15.1	5.7	Fsh.	10		1898	Buffalo, N. Y.	Erle, Pa.
145974		Ga. s.	Timo	6	5	31.0	7.6	3.4	Mao.	0		1903	Plaquemine, La.	Brahear, La.
145891		Ga. s.	Tina	9	6	36.5	7.0	7.5	Pas.	0		1900	Memphis, Tenn.	Memphis, Tenn.
202515		St. s.	TINICUM	481	327	140.5	30.0	10.0	Frt.	14	500	1905	Chester, Pa.	Philadelphia, Pa.
145405		St. s.	Tloga	2,320	1,084	285.5	38.9	25.7	Frt.	19	850	1885	Buffalo, N. Y.	Buffalo, N. Y.
204101		Ga. s.	Tloga	11	8	39.5	8.6	3.4	Pas.	1		1907	North Bend, Oreg.	Cooz Bay, Oreg.
145958		St. s.	TIONESTA	4,329	2,652	340.0	45.2	28.0	Pas.	83	2,500	1903	Wyandotte, Mich.	Erle, Pa.
145799		Na. s.	Tip Top	25	17	58.3	10.7	5.1	Fer.	3		1898	New York, N. Y.	New York, N. Y.
203251		Ga. s.	Titan	8	6	36.4	8.2	3.8	Pas.	4	10	1898	do	Erle, Pa.
24604		St. s.	Titan	80	40	87.1	19.6	10.0	Tow.	4		1868	Brooklyn, N. Y.	New York, N. Y.
145828		*St. p.	Titan	195	123	135.0	24.0	4.0	Tow.	13		1899	Elizabeth, Pa.	Pittsburg, Pa.
145074		St. s.	Titania	73	40	98.0	14.0	5.8	Pas.	3		1875	Buffalo, N. Y.	Buffalo, N. Y.
203045	K. V. H. T.	St. s.	Tiverton	557	336	155.0	36.0	12.7	Frt.	19	400	1906	Hoghtam, Wash.	San Francisco, Cal.
145678		St. p.	TIVOLI	704	509	175.5	53.9	9.4	Pas.	34	360	1894	Spartans Point, Md.	Baltimore, Md.
203430		Ga. y.	Toddy Wax	17	11	50.8	10.8	5.4	Yct.	2		1906	Bristol, R. I.	Philadelphia, Pa.
145869		St. s.	Toglak	21	8	54.5	14.5	5.3	Tow.	2		1901	San Francisco, Cal.	San Francisco, Cal.
202630		Ga. s.	Togo	14	8	47.1	14.7	4.9	Fsh.	1		1905	Dennysville, Me.	Lubec, Me.
203875		*Ga. p.	Togo	9	7	65.4	8.2	2.5	Tow.	1		1907	Creaton, W. Va.	Wheeling, W. Va.
145092		St. s.	Toller	22	11	60.4	12.4	4.8	Tow.	3		1875	Newburgh, N. Y.	Gulport, Miss.
202936		Ga. s.	Toke Point	11	8	61.0	14.0	3.0	Pas.	1		1906	Southbend, Wash.	Pt. Townsend, Wash.
23000	H. R. M. Q.	St. p.	Tolchester	671	542	211.7	29.0	9.6	Pas.	16		1866	Chester, Pa.	New York, N. Y.
145947	K. S. B. T.	St. s.	TOLEDO	2,277	1,868	250.5	42.0	25.5	Frt.	24	1,200	1902	Toledo, Ohio	Philadelphia, Pa.
201165	K. T. G. F.	St. s.	Toledo	119	72	97.2	21.6	8.6	Pas.	11	240	1904	Fairhaven, Cal.	Pt. Townsend, Wash.
201341		*St. p.	Toio	35	22	71.0	16.0	4.5	Frt.	6		1904	Seattle, Wash.	Seattle, Wash.
145518		St. s.	Toitoe	767	621	191.3	32.6	13.8	Frt.	13	846	1889	Marine City, Mich.	Port Huron, Mich.
203491		Ga. s.	Tom	37	21	74.8	21.1	3.9	Frt.	9		1906	Madisonville, La.	New Orleans, La.
203624		Ga. s.	Tom	41	21	74.4	22.8	4.7	Frt.	3	70	1906	Bloxi, Miss.	Gulport, Miss.
24893		St. s.	Tom Brown	37	18	65.5	14.0	8.1	Tow.	3		1870	Chicago, Ill.	Chicago, Ill.
24934		*St. p.	Tom Dodsworth	500	500	182.0	35.0	8.0	Tow.	35		1871	Pittsburg, Pa.	Pittsburg, Pa.
24988		Ga. s.	Tom Dowling	36	18	67.3	17.5	5.5	Tow.	4		1873	Cleveland, Ohio	Duluth, Minn.
200970		Ga. s.	Tom Fort	6	6	31.1	6.0	3.0	Pas.	1	12	1904	Chattanooga, Tenn.	Chattanooga, Tenn.

1 Formerly st. s. P. S. Chappell.  
 (a) William Coleman.  
 2 Formerly st. s. (b) Companion.  
 (a) May Durr.  
 3 Formerly st. s. (b) John Spry.

4 Formerly ga. y. Gertrude.  
 (a) Tilda.  
 5 Formerly st. s. (b) U. S. Eng. Tilda.  
 6 Formerly st. y. Polynia.  
 7 Formerly st. p. Samuel M. Felton.

## MERCHANT STEAM VESSELS OF THE UNITED STATES—Continued.

Official No.	Signal letters.	Rig.	Name of vessel.	Gross tonnage.	Net tonnage.	Length.	Breadth.	Depth.	Service.	Crew.	Indicated horsepower.	When built.	Where built.	Home port (where permanent document issues).
						Feet.	Feet.	Feet.						
24896		*St. p.	Tom Lyle	121	121	118.0	21.0	4.5	Tow.	15		1871	Pittsburg, Pa.	Pittsburg, Pa.
145231		St. s.	Tom Maytham	39	22	63.0	17.3	7.0	Tow.	6		1880	Buffalo, N. Y.	Cleveland, Ohio.
24633		*St. p.	Tom Rees No. 2	327	327	168.0	29.0	5.4	Tow.	35		1869	Pittsburg, Pa.	Pittsburg, Pa.
145363		St. s.	Tom S. Wotkyns	31	15	60.0	14.2	6.0	Tow.	3	150	1884	Athens, N. Y.	New York, N. Y.
143743		St. s.	Tom T.	41	25	60.6	16.6	5.0	Frt.	3		1893	Newbern, N. C.	Georgetown, S. C.
155330		St. s.	Tom & Joe	19	13	52.3	13.8	5.2	Tow.	2		1898	Athens, N. Y.	New York, N. Y.
145848		Ga. y.	Tomah	13	12	36.2	14.0	4.5	Yct.	2		1900	Calais, Me.	Do.
145645		St. s.	Tonawanda	31	15	66.0	15.2	7.6	Tow.	3		1893	Buffalo, N. Y.	Oswego, N. Y.
202288		Ga. y.	Tonopah	51	27	81.2	13.8	7.0	Yct.	4		1905	Boston, Mass.	Philadelphia, Pa.
145459		St. s.	Tonquin	91	51	64.1	17.6	7.0	Yct.	7		1887	Astoria, Oreg.	Kodiak, Alaska.
204071		St. s.	Tony	12	7	35.8	10.0	4.5	Pas.	1	20	1907	Port Republic, N. J.	Somers Point, N. J.
201210		Ga. s.	Topas	9	7	37.2	10.5	4.4	Mco.	3		1904	Mantowoo, Wis.	Milwaukee, Wis.
145510		St. s.	Topoka	1,111	1,111	228.3	36.0	19.2	Frt.	10	755	1898	Milwaukee, Wis.	Do.
145609		St. s.	Topinabee	16	13	64.9	14.5	2.5	Pas.	4		1899	Charlevoix, Mich.	Grand Haven, Mich.
200395		Ga. s.	Topo	229	173	117.0	31.0	6.0	Frt.	7	148	1903	Alameda, Cal.	San Francisco, Cal.
203248		Ga. y.	Torino	11	8	46.4	9.0	3.8	Yct.	1		1906	New York, N. Y.	New York, N. Y.
145841	K. P. T. S.	St. s.	Tormenter	226	126	114.1	25.6	14.5	Tow.	10	700	1900	East Boston, Mass.	Baltimore, Md.
145706		*St. p.	Tornado	319	209	150.0	27.0	4.5	Tow.	24		1895	Pittsburg, Pa.	Pittsburg, Pa.
24786		St. s.	Torrent	203	140	115.0	21.2	12.3	Tow.	11	750	1899	Cleveland, Ohio.	Milwaukee, Wis.
145923		Ga. y.	Totem	14	10	48.2	11.4	4.1	Yct.	2		1902	Warrenton, Oreg.	Pt. Townsend, Wash.
145742		*St. p.	Touist	66	45	37.1	17.0	4.4	Pas.	3		1897	St. Joseph, Mich.	Grand Haven, Mich.
203899		Ga. s.	Tourist	6	6	28.8	8.8	3.0	Mco.	1	16	1907	San Pedro, Cal.	Los Angeles, Cal.
203932		*St. p.	Tourist	467	294	156.8	27.9	7.6	Pas.	13		1907	Port Blakely, Wash.	Seattle, Wash.
21415		St. s.	Towanda	172	128	107.5	29.0	8.8	Frt.	6	164	1861	Glenwood, N. Y.	New York, N. Y.
145881		Ga. s.	Town Harbor	14	12	47.2	13.0	4.3	Fsh.	4		1901	Greenport, N. Y.	Greenport, N. Y.
145580		St. s.	Townsend Davis	67	33	70.2	19.0	10.4	Tow.	3		1890	Buffalo, N. Y.	Buffalo, N. Y.
24951		Ga. s.	Trackless	12	11	41.0	14.0	3.4	Fsh.	3		1861	Riverhead, N. Y.	Greenport, N. Y.
202020		*Ga. p.	Trall	7	7	32.0	7.0	2.1	Pas.	1	12	1905	Evanville, Ind.	Evanville, Ind.
145890		St. y.	Tramp	27	18	75.7	10.7	5.3	Yct.	4		1901	Bristol, R. I.	Boston, Mass.
203435	K. V. P. C.	Ga. y.	Tramp	23	21	52.5	11.2	5.8	Yct.	0		1906	Boston, Mass.	Do.
24966		St. s.	Transfer	101	59	99.0	19.5	8.1	Tow.	5	212	1872	Wilmington, Del.	Baltimore, Md.
145235		*St. p.	Transfer	65	65	90.0	26.5	3.6	Fer.	3		1880	Ironton, Ohio.	Cincinnati, Ohio.
145292		St. s.	Transfer	102	64	90.8	24.6	7.7	Frt.	5	60	1882	Greenpoint, N. Y.	New York, N. Y.
145503		St. p.	TRANSFER	1,511	1,060	265.0	75.2	12.2	Fer.	15	4,000	1888	Cleveland, Ohio.	Detroit, Mich.
145167		St. s.	Transfer No. 1	136	68	94.0	21.3	10.4	Tow.	11		1878	Philadelphia, Pa.	New Haven, Conn.
145218		St. s.	Transfer No. 2	101	50	92.3	21.0	8.8	Tow.	11		1880	do	Do.
145426		St. s.	Transfer No. 3	130	65	92.7	22.0	10.0	Tow.	11		1886	do	Do.
85637		St. s.	Transfer No. 4	102	51	92.3	21.0	8.8	Tow.	11		1888	do	Do.
145475		St. s.	Transfer No. 5	142	71	91.1	20.0	9.5	Tow.	11		1888	Wilmington, Del.	Do.
145470		St. s.	Transfer No. 6	142	71	91.1	20.0	9.5	Tow.	11		1888	do	Do.
145381		St. s.	Transfer No. 7	129	64	90.1	22.2	10.5	Tow.	11		1891	Elizabeth, N. J.	Do.
145686		St. s.	Transfer No. 8	131	65	90.1	22.2	10.5	Tow.	11		1891	do	Do.
145587		St. s.	Transfer No. 9	196	98	101.7	29.0	10.9	Tow.	11		1891	do	Do.
130444	K. G. L. D.	St. s.	Transfer No. 10	217	108	114.0	23.8	11.6	Tow.	11		1889	Wilmington, Del.	Do.
145764		St. s.	TRANSFER No. 11	248	109	110.0	25.0	14.0	Tow.	13		1898	do	Do.
145770		St. s.	TRANSFER No. 12	249	110	110.0	25.0	14.0	Tow.	13		1898	do	Do.
145839		St. s.	TRANSFER No. 14	322	189	119.9	26.1	15.8	Tow.	16	1,000	1900	Bath, Mo.	Do.
145837		St. s.	TRANSFER No. 15	322	189	119.9	26.1	15.8	Tow.	16		1900	do	Do.
200761	K. S. W. Q.	St. s.	TRANSFER No. 16	268	182	112.0	26.2	14.0	Tow.	7	1,500	1904	Philadelphia, Pa.	Do.
200799	K. T. B. J.	St. s.	TRANSFER No. 17	268	182	112.0	26.2	14.0	Tow.	7	1,500	1904	do	Do.
200844	K. T. B. V.	St. s.	TRANSFER No. 18	268	182	112.0	26.2	14.0	Tow.	7	1,500	1904	do	Do.
202631	K. V. D. B.	St. s.	TRANSFER No. 19	270	183	112.0	26.2	14.0	Tow.	13	500	1905	do	Do.
202634	K. V. D. C.	St. s.	TRANSFER No. 20	270	183	112.0	26.2	14.0	Tow.	13	500	1905	do	Do.
145040		St. s.	Transit	28	18	68.0	16.0	5.0	Pas.	2		1874	San Francisco, Cal.	San Francisco, Cal.
145079		St. p.	Transit	1,079	1,079	313.5	40.5	15.7	Fer.	27	500	1875	do	Do.
145195		St. s.	Transit	138	88	98.4	28.2	7.9	Frt.	5	125	1879	Greenpoint, N. Y.	New York, N. Y.
145381		St. s.	Transit	113	56	91.0	20.0	8.2	Tow.	12	350	1884	Philadelphia, Pa.	Philadelphia, Pa.
145532		*St. p.	Transit	156	124	122.0	24.0	3.9	Tow.	8		1889	Brownsville, Pa.	Pittsburg, Pa.
200707		Ga. s.	Transit	14	10	50.0	12.0	4.0	Tow.	1	55	1904	Southend, Wash.	Pt. Townsend, Wash.
145042		St. p.	Transport	318	226	115.0	26.5	9.8	Fer.	5	250	1875	Philadelphia, Pa.	Albany, N. Y.
145211		St. p.	Transport	1,594	797	254.1	45.9	14.0	Fer.	16	2,000	1880	Wyandotte, Mich.	Detroit, Mich.
145770		St. s.	Transport	30	20	58.8	15.1	7.1	Pas.	3		1893	Baltimore, Md.	Baltimore, Md.
145833		St. s.	Transport	164	111	111.2	21.5	6.0	Frt.	6	83	1899	Olympia, Wash.	Pt. Townsend, Wash.
145861		St. s.	Transport	182	102	94.8	27.4	10.2	Tow.	5	680	1900	Brooklyn, N. Y.	New York, N. Y.
201898		St.†	Transport	38	25	51.8	18.8	3.7	Fer.	5		1905	Palatka, Fla.	Jacksonville, Fla.
200042		*Ga. p.	Trapper	14	9	40.5	9.0	2.5	Tow.	3		1903	Mount Carmel, Ill.	Evanville, Ind.
145424		St. s.	Traveler	145	72	106.0	22.0	10.7	Tow.	7	284	1886	North Bend, Oreg.	Pt. Townsend, Wash.
201674		Ga. s.	Traveler	8	6	34.0	9.0	4.0	Pas.	1		1905	Olympia, Wash.	Do.
145390		St. s.	Tred-Avon	678	598	151.2	33.3	8.4	Pas.	28	500	1884	Baltimore, Md.	Baltimore, Md.
145689		St. s.	Tremont	85	69	80.5	21.6	6.2	Pas.	6		1895	Brewer, Me.	Castine, Me.
145934	K. R. S. V.	St. s.	TREMONT	9,606	0,195	499.5	58.0	28.9	Pas.	64	4,000	1902	Sparrows Point, Md.	Boston, Mass.
24114		St. s.	Trenton	151	138	100.0	22.0	6.0	Frt.	6		1859	Wilmington, Del.	Burlington, N. J.
145686		St. s.	TRENTON	85	74	92.6	16.7	5.2	Pas.	7		1894	Philadelphia, Pa.	Washington, D. C.

† Formerly st. s. O. V. Sage.

\* Formerly st. s. Roslyn.

\* Formerly st. s. George H. Watrous.

† Formerly st. s. (a) New England Terminal Co. No. 3.

\* Formerly st. s. (b) Intrepid.

\* Formerly st. s. Transfer No. 13.

† Cable Ferry.

## MERCHANT STEAM VESSELS OF THE UNITED STATES—Continued.

Official No.	Signal letters.	Rig.	Name of vessel.	Gross tonnage.	Net tonnage.	Length.	Breadth.	Depth.	Service.	Crew.	Indicated horsepower.	When built.	Where built.	Home port (where permanent document issues).
						Feet.	Feet.	Feet.						
150438		St. s.	Trenton	96	48	87.0	20.1	9.9	Tow.	8		1888	South Amboy, N. J.	New York, N. Y.
202196		St. s.	TRENTON	517	352	133.0	32.8	9.6	Drq.	8		1906	Buffalo, N. Y.	Buffalo, N. Y.
145867		Ga. s.	Tri City	12	12	45.0	8.8	3.0	Pas.	1		1903	Clinton, Iowa	Burlington, Iowa.
145876		St. s.	Triby	20	13	51.5	12.3	4.2	Fsh.	4		1901	Anacortes, Wash.	Pt. Townsend, Wash.
145713		Ga. s.	Triby	80	63	93.0	23.5	4.5	Frt.	10		1896	San Francisco, Cal.	San Francisco, Cal.
145884		St. p.	Trimble	242	152	110.0	30.0	3.5	Fer.	10		1895	Madison, Ind.	Louisville, Ky.
145357		St. s.	Trio	16	8	54.1	12.3	5.0	Fsh.	4		1883	Buffalo, N. Y.	Grand Haven, Mich.
145970		Ga. s.	Trio	12	12	41.0	15.3	3.6	Pas.	1		1903	Patohogue, N. Y.	Patohogue, N. Y.
145813	K. P. D. R.	St. y.	Trionyx	43	29	76.1	13.3	7.0	Yct.	5		1899	New York, N. Y.	New York, N. Y.
145968	K. J. B. L.	St. s.	Triton	259	129	114.5	26.5	14.5	Tow.	10	700	1890	Boston, Mass.	Do.
145650		Ga. s.	Triton	10	8	40.0	9.0	4.0	Fsh.	1		1881	Lowell, Mass.	Boston, Mass.
145816		St. s.	Triton	35	24	52.8	15.4	6.5	Tow.	3		1899	Buffalo, N. Y.	Albany, N. Y.
145926		Ga. s.	Triton	11	10	36.7	14.5	4.8	Fsh.	3		1902	Osterville, Mass.	Chatham, Mass.
203270	K. V. N. C.	St. s.	Triton	469	235	159.3	28.0	10.2	Drq.	18	350	1900	Kindardik, Holland.	New York, N. Y.
203902		Ga. s.	Triton	10	7	37.6	9.5	3.6	Ten.	1	15	1907	Astoria, Oreg.	Astoria, Oreg.
203903		Ga. s.	Triton	14	9	48.6	12.4	4.0	Pas.	1		1907	Ballard, Wash.	Seattle, Wash.
145526		St. s.	Triumph	55	27	64.0	19.7	8.0	Tow.	3		1899	Parkersburg, Oreg.	Coco Bay, Oreg.
201842		St. s.	Triumph	77	52	70.5	19.4	8.7	Tow.	5		1904	Tottenville, N. Y.	New York, N. Y.
145557		Na. y.	Trochilus	15	10	39.5	14.6	4.5	Yct.	1		1899	Port Jefferson, N. Y.	Do.
145786		St. s.	TROY	3,655	2,966	398.4	47.0	28.0	Pas.	19	692	1896	Wyandotte, Mich.	Buffalo, N. Y.
202092		*St. p.	Troy	64	64	71.1	25.8	4.9	Frt.	7		1904	Jonesville, La.	New Orleans, La.
145626	K. L. J. W.	St. y.	TRUANT	100	50	120.0	17.8	10.0	Yct.	8	300	1892	Bristol, R. I.	Detroit, Mich.
202034		Ga. y.	Truant	21	18	49.2	13.6	7.2	Yct.	3		1905	East Boothbay, Me.	Providence, R. I.
203697		Ga. s.	Truant	13	8	46.0	11.8	3.4	Pas.	2	60	1906	Miami, Fla.	Key West, Fla.
106368		St. s.	Trude R. Wiehe	768	449	187.0	33.5	12.9	Frt.	14	780	1885	West Bay City, Mich.	Chicago, Ill.
201090		*St. p.	Truman	16	16	54.0	12.0	3.0	Pas.	2	24	1903	Lake Village, Ark.	Memphis, Tenn.
145656		St. s.	Try Me	33	16	58.0	12.0	2.2	Pas.	3		1893	Point Washington, Fla.	Apalachicola, Fla.
202169		Ga. s.	Try On	8	8	39.8	12.3	3.8	Pas.	2	20	1905	West Haven, Conn.	New Haven, Conn.
145963		St. s.	Tugidak	22	12	55.0	13.0	5.8	Tow.	1	75	1903	Alameda, Cal.	San Francisco, Cal.
201894		*Ga. p.	Tulane	19	8	59.2	14.6	3.2	Frt.	3		1905	New Orleans, La.	New Orleans, La.
203081		*Ga. p.	Tulsa	12	8	34.0	8.2	7.2	Pas.	0		1901	Fort Smith, Ark.	Memphis, Tenn.
200247	K. S. Q. H.	Ga. y.	Tuna	53	32	76.5	12.0	7.2	Yct.	4		1903	Boston, Mass.	Cedar Keys, Fla.
201300		Ga. y.	Tuna	10	8	31.5	10.2	3.5	Yct.	1		1904	Coupeville, Wash.	Pt. Townsend, Wash.
145928		St. s.	Tupper	60	40	62.9	17.1	7.0	Pas.	6		1902	Brunswick, Ga.	Brunswick, Ga.
136223		St. s.	Turtle	10	10	32.0	5.6	4.0	Tow.	3		1896	Brothertown, Wis.	La Crosse, Wis.
145590		St. y.	Turtle	37	23	80.7	11.0	5.0	Yct.	3		1899	Lynn, Mass.	Boston, Mass.
145776		*St. p.	Turtle	36	28	68.0	15.2	3.0	Tow.	2		1898	Patohogue, N. Y.	Patohogue, N. Y.
202920		St. s.	Turtle	163	111	92.4	29.7	8.7	Frt.	6		1906	Tottenville, N. Y.	New York, N. Y.
200885		St. s.	Tuscan	13	10	40.1	14.0	4.4	Msc.	3		1904	East Rockaway, N. Y.	Patohogue, N. Y.
203795	K. V. S. W.	St. s.	TUSCAN	2,415	1,642	275.5	42.1	18.0	Frt.	29	2,700	1907	Sparrows Point, Md.	Baltimore, Md.
145543		St. s.	TUSCARORA	2,386	1,679	291.4	40.4	22.0	Pas.	23	1,500	1890	Cleveland, Ohio	Buffalo, N. Y.
203453		Ga. s.	TUSCARORA	12	8	39.5	12.3	3.8	Pas.	1		1906	Saugatuck, Mich.	Grand Haven, Mich.
145814		St. s.	Tuseler	18	12	44.8	12.8	4.6	Tow.	2		1899	Olympia, Wash.	Pt. Townsend, Wash.
200636		St. s.	TUXEDO	1,483	1,008	205.5	43.5	16.4	Fer.	8	1,200	1904	Wilmington, Del.	New York, N. Y.
202006		Ga. s.	20th Century	13	11	44.2	14.2	4.0	Oys.	3		1905	Patohogue, N. Y.	Patohogue, N. Y.
24788		*St. p.	Twilight	466	371	176.0	27.4	6.9	Pas.	10	900	1898	Wilmington, Del.	Philadelphia, Pa.
145300		*St. p.	Twilight	119	119	113.0	23.0	3.9	Tow.	13		1882	Pittsburg, Pa.	Pittsburg, Pa.
145929	K. S. M. R.	Ga. y.	Twilight	17	13	36.3	12.0	4.0	Yct.	1	14	1902	Atlantic City, N. J.	Somers Point, N. J.
145608		St. p.	Twin City	292	146	97.3	26.0	9.6	Pas.	8	225	1894	Berkeley, Va.	Norfolk, Va.
145882		St. y.	Twinkle	17	11	55.8	10.2	5.0	Yct.	1		1901	New York, N. Y.	New York, N. Y.
145402		Ga. s.	Two Belles of S.	10	10	53.0	13.1	3.1	Fsh.	3		1887	Somerset County, Md.	Tappahannock, Va.
145247		St. s.	Two Brothers	139	90	109.5	24.0	7.9	Frt.	5	230	1881	Brooklyn, N. Y.	New York, N. Y.
145369		*St. p.	Two Brothers	71	58	105.3	16.2	2.5	Tow.	7		1884	Pittsburg, Pa.	Pittsburg, Pa.
145445		Ga. s.	Two Brothers	14	13	43.6	16.0	3.4	Msc.	1		1896	South Oyster Bay, N. Y.	Patohogue, N. Y.
145600		St. s.	Two Brothers	37	18	54.0	14.0	6.6	Fsh.	4		1891	Sheboygan, Wis.	Milwaukee, Wis.
145669		*St. p.	Two Brothers	29	29	63.0	20.0	2.8	Fer.	2		1894	North Hudson, Wis.	St. Paul, Minn.
145756		St. s.	Two Brothers	12	8	44.0	10.6	3.9	Tow.	3		1897	Mermentau, La.	Brashear, La.
145851		Ga. s.	Two Brothers	6	6	27.1	11.9	3.7	Fsh.	3		1900	Umbrella Key, Fla.	Key West, Fla.
202042		*Ga. p.	Two Friends	13	6	57.0	12.7	2.7	Frt.	3		1905	Darrow, La.	New Orleans, La.
202649		Ga. s.	Two Friends	8	7	37.0	13.3	2.6	Pas.	1	9	1905	Port Orange, Fla.	St. Augustine, Fla.
145820		St. s.	Two Myrtles	96	65	80.2	22.8	7.1	Frt.	4		1899	Manitowoc, Wis.	Milwaukee, Wis.
202358		Ga. s.	Two Sisters	6	5	32.0	9.4	3.6	Msc.	1	7	1905	Jersey City, N. J.	New York, N. Y.
203121		*Ga. p.	Two Sisters	10	5	53.7	12.7	3.6	Frt.	3		1906	Allemands, La.	New Orleans, La.
145895		*St. p.	Two States	362	228	157.8	34.8	5.8	Pas.	14	285	1901	Savannah, Ga.	Savannah, Ga.
203610	K. V. Q. P.	Ga. y.	Tyche	48	29	72.8	12.5	7.2	Yct.	4	120	1906	South Boston, Mass.	Providence, R. I.
145889		St. p.	Tyconda	186	117	104.3	21.9	4.3	Pas.	6	130	1901	Tacoma, Wash.	Tacoma, Wash.
145399		St. s.	Tyee	316	158	141.2	26.4	13.0	Tow.	14	1,600	1884	Port Ludlow, Wash.	Pt. Townsend, Wash.
204209		Ga. s.	Tyee	14	10	44.0	11.6	4.1	Pas.	1		1907	Dockton, Wash.	Tacoma, Wash.
201752		Ga. s.	Tyone	11	7	53.0	12.0	4.5	Pas.	0		1905	Portland, Oreg.	Portland, Oreg.
203845		St. s.	Tyone	13	8	46.0	12.2	4.5	Tow.	2	25	1887	San Francisco, Cal.	San Francisco, Cal.
145870		St. s.	Tyonic	59	36	78.0	22.5	6.0	Pas.	7	80	1901	do.	Kodiak, Alaska.
24861		Ga. s.	Typhoon	13	13	40.5	14.4	4.4	Msc.	1		1871	Greenport, N. Y.	Patohogue, N. Y.
145910		Ga. s.	Tyre	12	12	47.4	12.4	3.2	Frt.	2		1901	Marco, Fla.	Tampa, Fla.
200681		St. s.	Tyrus	174	118	97.6	22.7	6.7	Pas.	9	150	1904	Tacoma, Wash.	Tacoma, Wash.

1 Formerly st. s. Pittsburg.

2 Formerly st. s. A. Folsom.

3 Formerly st. s. Erne King.



## MERCHANT STEAM VESSELS OF THE UNITED STATES—Continued.

Official No.	Signal letters.	Rig.	Name of vessel.	Gross tonnage.	Net tonnage.	Length.	Breadth.	Depth.	Service.	Crew.	Indicated horsepower.	When built.	Where built.	Home port (where permanent document issues).
<b>U.</b>														
25275		St. pgs.	U. F. Washburn	141	102	93.0	17.0	6.7	Frt.	3	80	1890	Lockport, N. Y.	New York, N. Y.
25259		St. s.	U. S. Grant	35	17	61.0	17.0	6.5	Fsh.	3		1885	San Francisco, Cal.	San Francisco, Cal.
201664		*Ga. p.	U. S. P. Co.	11	11	43.3	12.0	2.5	Tow.	2	40	1904	Chattanooga, Tenn.	Chattanooga, Tenn.
25243		St. y.	Uarda	89	61	95.3	17.5	8.3	Yct.	5		1881	Buffalo, N. Y.	Detroit, Mich.
25349		*Ga. p.	Uarda	13	12	49.0	12.0	2.8	Pas.	1		1902	Malta, Ohio	Wheeling, W. Va.
25299		St. s.	Uganda	2,298	1,892	291.0	41.0	19.8	Frt.	17	950	1892	West Bay City, Mich.	Erie, Pa.
25321		St. s.	Uganuk	13	8	46.0	12.2	4.5	Tow.	2		1900	San Francisco, Cal.	San Francisco, Cal.
25335		St. s.	Ugashik	21	8	54.5	14.5	5.3	Tow.	2		1901	do.	Do.
200864		St. s.	Ukamuk	24	10	54.5	14.5	6.1	Tow.	6	80	1904	Alameda, Cal.	Do.
25270		St. p.	Uliah	2,584	2,018	271.0	42.0	15.0	Fer.	12	1,500	1890	Tiburon, Cal.	Do.
202234		Ga. y.	Ulana	22	20	40.3	12.2	4.5	Yct.	1	30	1905	New York, N. Y.	Hartford, Conn.
25318		Ga. s.	Ulrica	11	10	40.1	13.9	3.6	Msc.	1		1899	Sayville, N. Y.	Patchogue, N. Y.
25293		St. s.	Ulrica	205	171	105.0	22.6	7.8	Pas.	8	110	1893	Wilmington, Del.	Wilmington, Del.
25290		St. p.	Ulster	780	580	205.0	30.5	10.2	Pas.	23	550	1892	Brooklyn, N. Y.	Albany, N. Y.
25242	J. V. K. F.	St. s.	Umatilla	3,099	2,168	310.0	40.6	30.3	Pas.	81	1,800	1881	Chester, Pa.	New York, N. Y.
200747		St. s.	UMBRIA	4,803	3,519	420.0	50.0	28.0	Pas.	24	1,500	1904	Cleveland, Ohio.	Cleveland, Ohio.
25355		Ga. y.	Umbrina	23	21	49.6	14.8	6.0	Yct.	3		1903	Marblehead, Mass.	New York, N. Y.
25310		Ga. s.	Umlak	10	7	39.8	12.0	5.3	Frt.	1		1896	Burton, Wash.	Pt. Townsend, Wash.
25307		St. s.	Umpqua	24	15	57.0	12.8	4.6	Pas.	2		1897	San Francisco, Cal.	Coos Bay, Oreg.
25272		St. s.	Una	17	11	43.7	9.7	3.5		2		1889	Poughkeepsie, N. Y.	New York, N. Y.
202387		Ga. y.	Unadilla	13	13	38.6	10.6	2.4	Yct.	1	16	1895	Brooklyn, N. Y.	Stamford, Conn.
25198		St. p.	Unca	127	102	77.7	22.0	7.6	Fer.	5	145	1872	Mystic, Conn.	New York, N. Y.
20025		Ga. s.	Unca	14	7	53.0	12.9	5.6	Fsh.	2		1903	Roque Bluff, Me.	Macbias, Me.
25351	K. R. W. J.	St. p.	UNCATENA	662	370	178.0	31.0	12.0	Pas.	12	600	1902	Wilmington, Del.	New Bedford, Mass.
25326		St. s.	Uncle	14	10	49.0	13.5	4.0	Fsh.	8		1900	Erie, Pa.	Erie, Pa.
25325		Ga. s.	Uncle Jim	13	9	44.5	10.5	3.8	Tow.	1		1900	Astoria, Oreg.	Port Angeles, Wash.
201632		*Ga. p.	Uncle Jim	11	11	60.8	15.0	2.3	Tow.	2		1904	Ford, Ky.	Cincinnati, Ohio.
203479		*Ga. p.	Uncle Josh	7	7	40.0	8.0	3.0	Pas.	6	18	1906	McGhee, Tenn.	Chattanooga, Tenn.
15304		St. s.	Uncle Sam	24	12	60.4	13.8	6.4	Tow.	2		1863	Chicago, Ill.	Toledo, Ohio.
25331		St. s.	Uncle Sam	90	55	88.0	21.0	5.4	Frt.	5		1900	Newbern, N. C.	Newbern, N. C.
25334		St. s.	Uncle Sam	26	17	53.5	15.1	6.3	Tow.	4		1901	Madison, Md.	Baltimore, Md.
25352		Ga. s.	Uncle Sam	7	7	27.5	11.4	5.5	Fsh.	3		1902	Friendship, Me.	So. West Harbor, Me.
25354		Ga. s.	Uncle Sam	14	12	59.1	11.2	2.6	Pas.	2	20	1903	Holly Hill, Fla.	St. Augustine, Fla.
77304		*St. p.	Uncle Sam	390	360	160.0	32.0	5.0	Pas.	7	468	1898	Sterling Island, Mo.	Burlington, Iowa.
201189		St. s.	Uncle Sam	24	16	45.0	13.0	4.6	Pas.	2		1882	Seattle, Wash.	Kodiak, Alaska.
202607		Ga. s.	Uncle Sam	13	12	35.1	9.5	3.8	Fsh.	1	20	1902	Manitowoc, Wis.	Chicago, Ill.
203066		Ga. s.	Uncle Sam	15	9	58.7	11.8	2.8	Frt.	1	25	1904	St. Petersburg, Fla.	Tampa, Fla.
4250	H. D. F. M.	St. s.	Underwriter	327	163	120.8	26.1	14.8	Tow.	13	600	1863	Philadelphia, Pa.	Boston, Mass.
25239		St. s.	Underwriter	170	85	112.7	22.0	11.3	Pas.	12	400	1881	Camden, N. J.	New Orleans, La.
25266		*St. p.	Undine	327	280	150.0	27.0	6.6	Pas.	14		1888	Portland, Oreg.	Portland, Oreg.
25267		St. p.	Undine	41	20	55.5	15.4	5.7	Tow.	4	60	1888	Kennebunkport, Me.	Boston, Mass.
25333		Ga. s.	Undine	18	12	43.5	9.1	4.2	Msc.	6		1900	Key West, Fla.	Key West, Fla.
25196		St. p.	Undine	42	25	84.2	17.3	3.7	Frt.	10	50	1872	Pettys Island, N. J.	Norfolk, Va.
25244		Ga. s.	Undine	10	9	32.0	11.7	4.2	Wat.	0		1881	Essex, Mass.	New London, Conn.
202215		Ga. s.	Undine	8	6	38.3	8.7	2.6	Frt.	2		1905	Ballard, Wash.	Pt. Townsend, Wash.
202371		Ga. s.	Undine	8	8	40.0	7.0	3.0	Pas.	1		1904	Winona, Minn.	Memphis, Tenn.
111391	K. R. M. D.	St. s.	Unimak	258	158	124.8	31.5	9.5	Frt.	19	250	1902	Alameda, Cal.	San Francisco, Cal.
25076		St. p.	Union	562	392	153.0	33.5	11.8	Fer.	6	300	1862	Greenpoint, N. Y.	New York, N. Y.
25313		St. s.	Union	19	11	51.7	15.0	6.2	Tow.	4		1896	Seattle, Wash.	Pt. Townsend, Wash.
25316		St. s.	UNION	67	46	70.0	20.5	7.1	Pas.	1	100	1899	San Francisco, Cal.	Newark, N. J.
25319		St. s.	Union	96	65	78.9	20.3	10.1	Tow.	6		1900	Brooklyn, N. Y.	New York, N. Y.
25345		Ga. s.	Union	12	8	39.3	10.6	3.9	Tow.	1		1901	Southbend, Wash.	Pt. Townsend, Wash.
25346		Ga. s.	Union	13	9	43.0	15.3	3.5	Pas.	2		1901	Belvedere, Cal.	San Francisco, Cal.
25347		St. s.	Union	10	7	41.0	11.4	3.8	Tow.	3		1901	Croton, N. Y.	San Juan, P. R.
25356		Ga. s.	Union	8	5	38.0	8.0	3.5	Tow.	0		1902	Juneau, Alaska	Juneau, Alaska.
201244		Ga. s.	Union	9	6	43.3	9.7	2.0	Tow.	1		1904	Tacoma, Wash.	Vedau, Alaska.
204148		*St. p.	Union Driver	59	38	60.9	21.0	3.9	Tow.	3		1907	Porter, Wash.	Pt. Townsend, Wash.
201790		Ga. s.	Union Flag	10	7	42.3	11.7	4.5	Pas.	1	40	1905	Alameda, Cal.	San Francisco, Cal.
25372		St. s.	Unique	91	61	91.0	19.2	8.2	Tow.	6		1900	Rockland, Me.	Plattsburg, N. Y.
25278		Ga. s.	United States	6	6	30.0	11.1	3.0	Msc.	1		1870	Islip, N. Y.	New York, N. Y.
203414		Ga. s.	UNITED TRANSPORTATION AND LIGHTERAGE CO. NO. 1.	138	94	94.0	23.5	7.4	Frt.	3	100	1906	Camden, N. J.	Philadelphia, Pa.
203457		Ga. s.	UNITED TRANSPORTATION AND LIGHTERAGE CO. NO. 2.	138	94	94.0	23.5	7.4	Frt.	3		1906	do.	Do.
25343		Ga. p.	Uno	15	10	35.0	10.3	2.3	Pas.	2		1900	Plne Bluff, Ark.	Memphis, Tenn.
25357		St. y.	Uno	37	25	91.0	11.0	5.7	Yct.	5		1903	Mariner Harbor, N. Y.	New York, N. Y.
204149		St. s.	Urania	93	63	106.4	20.4	5.1	Pas.	3		1907	Seattle, Wash.	Seattle, Wash.
25308	*Ga. p.	St. s.	Uranus	11	9	51.0	11.1	3.1	Pas.	3		1897	Clarksville, Mo.	St. Louis, Mo.
25339		St. s.	URANUS	3,748	2,943	346.0	48.0	28.0	Pas.	19	1,200	1901	Wyandotte, Mich.	Cleveland, Ohio.
25258		St. s.	URBANUS Dart	42	21	61.5	11.8	6.1	Tow.	4		1884	Brunswick, Ga.	Brunswick, Ga.
25285		Ga. s.	Ursula	5	5	25.2	12.0	3.6	Msc.	0		1891	Newport, R. I.	Newport, R. I.

<sup>1</sup> Formerly st. s. Little Giant.

<sup>2</sup> Formerly \*st. p. Jacob Richtman.

<sup>3</sup> Formerly C. & G. Survey st. s. Fuca.

<sup>4</sup> Formerly st. s. Charles Pearson.

<sup>5</sup> Formerly st. s. Redwood City.



## MERCHANT STEAM VESSELS OF THE UNITED STATES—Continued.

Official No.	Signal letters.	Rig.	Name of vessel.	Gross tonnage.	Net tonnage.	Length.	Breadth.	Depth.	Service.	Crew.	Indicated horsepower.	When built.	Where built.	Home port (where permanent document issues).
25340		St. s.	Ursula	186	126	114.0	22.0	7.0	Pas.	8	250	1901	Albany, N. Y.	Albany, N. Y.
95232		St. s.	Ursula	18	10	47.4	12.8	5.4	Tow.	3	0	1873	do.	Newark, N. J.
100445		St. s.	Utica	88	44	81.7	21.5	9.3	Pas.	6	0	1888	Athens, N. Y.	New York, N. Y.
200954		St. s.	Utica	3,533	2,668	325.0	44.2	30.9	Pas.	25	1,700	1904	Wyandotte, Mich.	Buffalo, N. Y.
25295		St. s.	Utopia	423	350	123.8	24.0	9.1	Pas.	12	825	1893	Seattle, Wash.	Pt. Townsend, Wash.
25281	K. J. P. F.	St. y.	UROWANA	414	266	155.0	27.5	16.8	Yct.	14	212	1891	Philadelphia, Pa.	Chicago, Ill.
76804		St. s.	Uvira	44	27	74.0	11.5	7.9	Pas.	4	0	1890	Bristol, R. I.	Cape Vincent, N. Y.
25336		St. s.	Uyak	22	12	55.0	13.0	5.8	Tow.	1	80	1901	Alameda, Cal.	Seattle, Wash.
<b>V.</b>														
25888		St. s.	V. Swain	955	816	187.5	33.5	13.5	Frt.	14	400	1874	Cleveland, Ohio.	Cleveland, Ohio.
161861		*St. p.	V. L. Watson	95	46	101.0	19.7	3.4	Tow.	11	0	1900	Harvey, La.	New Orleans, La.
161926		St. y.	Vagabonda	58	42	91.0	22.0	5.0	Yct.	5	0	1902	Jacksonville, Fla.	Jacksonville, Fla.
161771		St. y.	Vallma	15	7	60.0	9.4	5.4	Yct.	2	0	1896	Ogdenburg, N. Y.	Chicago, Ill.
161872		*St. p.	Val Collins	119	119	132.6	24.6	4.8	Tow.	17	480	1901	Charleston, W. Va.	Cincinnati, Ohio.
81511	K. M. G. S.	St. y.	Valcour	61	48	86.5	14.2	8.5	Yct.	4	0	1895	Nyack, N. Y.	Plattsburg, N. Y.
161630		St. s.	Valcour	10	7	44.0	9.3	3.9	Pas.	4	0	1890	Shelburne, Vt.	Burlington, Vt.
161883		Ga. s.	Valder	12	8	36.8	8.7	3.2	Pas.	1	0	1901	Detroit, Mich.	Pt. Townsend, Wash.
116278		Ga. s.	Valella	10	9	27.2	13.4	4.6	Pas.	1	0	1889	Myrtle, Conn.	Providence, R. I.
203765		Ga. s.	Valena G.	8	6	39.0	11.0	3.2	Frt.	2	0	1906	Elliott, Md.	Crisfield, Md.
25810		Ga. s.	Valentine Koon	22	21	50.5	16.0	4.5	Fsh.	6	0	1870	Patchogue, N. Y.	Patchogue, N. Y.
200902		*St. p.	Valeria	130	130	130.0	25.0	4.0	Pas.	8	0	1904	Clinton, Iowa	Rock Island, Ill.
85213		St. s.	Valerio	58	29	69.2	17.6	7.2	Pas.	4	0	1872	Sandusky, Ohio	Marquette, Mich.
75675		*St. p.	Vallant	307	307	163.5	26.8	5.0	Tow.	35	0	1877	Pittsburg, Pa.	Pittsburg, Pa.
161824		St. s.	Vallant	57	28	73.0	18.0	8.0	Tow.	4	0	1884	Perth Amboy, N. J.	New York, N. Y.
161728		St. s.	Vallant	40	26	65.6	16.3	5.2	Fsh.	8	0	1894	Benton Harbor, Mich.	Erie, Pa.
203556		St. s.	Vallant	34	18	68.7	14.8	5.8	Tow.	3	0	1906	Friday Harbor, Wash.	San Francisco, Cal.
161648		Ga. s.	Valkyrie	6	5	27.4	11.2	4.5	Fsh.	2	0	1890	Bristol, Me.	Newport, R. I.
155011		St. p.	Vallejo	414	256	123.2	31.5	9.9	Ker.	4	445	1879	East Portland, Ore.	San Francisco, Cal.
161894		*St. p.	Valletta	419	368	176.0	38.0	6.6	Pas.	20	120	1901	Benicia, Cal.	Do.
161823		*St. p.	Valley Belle	118	118	127.4	22.9	3.4	Tow.	15	150	1888	Parkersburg, W. Va.	Wheeling, W. Va.
161819	P. K. D. G.	St. s.	VALLEY FORGE	558	352	158.0	29.0	18.0	Tow.	19	1,000	1898	Wilmington, Del.	Philadelphia, Pa.
161808		*St. p.	Valley Gem	156	156	125.2	26.4	4.2	Pas.	11	273	1897	Marletta, Ohio	Wheeling, W. Va.
24360		St. p.	Valley Girl	429	350	168.0	29.0	7.8	Pas.	16	0	1851	New York, N. Y.	New York, N. Y.
161814		*Ga. p.	Valley King	5	5	37.0	9.6	3.2	Pas.	0	0	1898	Memphis, Tenn.	Memphis, Tenn.
25958		St. s.	Valora	14	9	45.3	10.6	5.4	Tow.	2	0	1879	Richmond, Me.	Boston, Mass.
161804		St. s.	Valvoline	87	59	81.2	24.3	7.3	Tow.	5	0	1897	Athens, N. Y.	New York, N. Y.
161668	K. J. W. R.	St. y.	Vamoose	63	31	108.7	12.6	9.0	Yct.	9	0	1891	Bristol, R. I.	Do.
111297		Ga. y.	<sup>10</sup> Vanadis	24	11	50.0	15.3	7.7	Yct.	2	0	1899	Eau Claire, Wis.	Chicago, Ill.
161601		St. s.	Vanceboro	61	36	94.5	20.2	4.2	Tow.	4	0	1888	Vanceboro, N. C.	Newbern, N. C.
161695		St. y.	Vanduse	16	8	55.0	11.0	4.0	Yct.	2	0	1887	East Boston, Mass.	Belfast, Me.
161717		St. p.	Vancouver	211	157	108.0	32.0	7.0	Fer.	3	0	1893	Portland, Ore.	Portland, Ore.
161904		Na. s.	Vanduetter	10	7	45.0	13.8	2.8	Mso.	1	0	1901	Beaufort, N. C.	Beaufort, N. C.
161887	K. Q. W. P.	Na. y.	Vanessa	42	37	52.0	16.9	7.9	Yct.	5	0	1901	New York, N. Y.	New York, N. Y.
161537		St. s.	VANGUARD	80	40	81.0	17.2	9.0	Tow.	7	0	1885	Pittsburg, Pa.	Pittsburg, Pa.
161873		St. s.	Vanguard	75	51	64.5	18.1	4.8	Pas.	3	0	1901	Astoria, Ore.	Astoria, Ore.
201544	K. T. M. J.	St. s.	Vanguard	358	228	137.5	12.5	10.8	Pas.	15	450	1904	Alameda, Cal.	San Francisco, Cal.
161800		St. s.	Vaquero	12	8	45.6	10.2	2.9	Pas.	2	0	1897	Trps Palacios, Tex.	Port Lavaca, Tex.
161714		St. s.	Varina	117	106	90.0	22.5	6.5	Frt.	5	300	1893	Penngrove, N. J.	New York, N. Y.
25672		St. s.	Varuna	64	32	81.0	18.2	8.4	Tow.	7	0	1864	New Brunswick, N. J.	Philadelphia, Pa.
161930		Ga. s.	Varuna	12	12	37.0	11.7	5.0	Fsh.	5	0	1902	Gloucester, Mass.	Boston, Mass.
200565		Ga. s.	<sup>11</sup> Varuna	10	9	36.8	9.5	3.2	Pas.	1	0	1897	Waltham, Mass.	Do.
161879	K. T. W. V.	St. s.	VASCO	298	160	131.0	22.4	10.3	Frt.	20	0	1893	Newcastle, England.	New York, N. Y.
126766		*St. p.	Vashon	244	138	127.0	19.5	6.0	Pas.	10	125	1891	Aberdeen, Wash.	Seattle, Wash.
201056		St. s.	Vashon	132	90	94.0	20.5	5.7	Pas.	6	220	1905	Dockett, Wash.	Pt. Townsend, Wash.
204197		Ga. s.	Vaud	64	51	98.4	18.3	5.0	Pas.	4	100	1907	Wildwood, N. J.	Somers Point, N. J.
161915		Ga. s.	Veda M. McKown	131	83	106.2	25.5	10.4	Fsh.	17	100	1902	Essex, Mass.	Gloucester, Mass.
25949		St. y.	Vedette	93	53	104.8	18.8	9.5	Yct.	12	0	1878	Newburgh, N. Y.	New York, N. Y.
161880		St. y.	Vega	34	17	64.4	13.4	6.0	Yct.	2	0	1901	Noank, Conn.	New York, N. Y.
161809		Ga. s.	Velma Brooks	33	33	76.5	19.8	5.3	Tow.	0	0	1900	Madison, Md.	Wilmington, N. C.
161859		St. s.	Velox	36	24	64.8	11.0	6.9	Yct.	4	0	1900	Bayonne, N. J.	New York, N. Y.
161939	K. S. H. Q.	St. y.	Veltbra	70	47	110.0	14.0	7.3	Yct.	7	0	1903	New York, N. Y.	Boston, Mass.
155407	K. Q. R. W.	Ga. y.	<sup>14</sup> Vencedor	65	61	81.8	20.4	9.7	Yct.	8	0	1901	Brooklyn, N. Y.	New York, N. Y.
161759		Ga. y.	Venezia	28	19	70.7	10.7	4.5	Yct.	3	0	1895	Morris Heights, N. Y.	Baltimore, Md.
161786		St. s.	Venezuela	2,125	1,733	263.3	40.7	20.3	Frt.	15	800	1897	West Bay City, Mich.	Duluth, Minn.
127016	K. L. T. V.	St. y.	<sup>15</sup> Venice	60	41	92.6	13.7	8.0	Yct.	3	0	1893	Ithaca, N. Y.	Cape Vincent, N. Y.
201683		*St. p.	Venice	74	43	65.6	16.5	3.0	Frt.	2	30	1905	Fogartyville, Fla.	Tampa, Fla.
100770		St. y.	<sup>16</sup> Ventura	47	31	93.0	13.0	7.5	Yct.	5	0	1902	Poughkeepsie, N. Y.	Providence, R. I.
161684	K. L. P. V.	St. y.	<sup>17</sup> Ventura	21	10	55.0	12.5	5.5	Yct.	3	0	1892	Boston, Mass.	Boston, Mass.
161871	K. Q. M. L.	St. s.	VENTURA	6,253	3,936	400.0	50.2	21.3	Pas.	168	8,508	1900	Philadelphia, Pa.	San Francisco, Cal.

<sup>1</sup> Formerly st. s. Hiram Bender.

<sup>2</sup> Formerly st. s. Idlewild.

<sup>3</sup> Formerly st. y. <sup>a</sup> Judy.

<sup>4</sup> Formerly st. y. <sup>b</sup> Aithea.

<sup>5</sup> Formerly st. y. Washita.

<sup>6</sup> Formerly slip. y. Sea Queen.

<sup>7</sup> Formerly st. s. Golden Eagle.

<sup>8</sup> Formerly \*st. p. Joseph Nixon.

<sup>9</sup> Formerly st. p. O. & C. R. Ferry No. 2.

<sup>10</sup> Formerly st. p. Thomas Hunt.

<sup>11</sup> Formerly ga. y. Rosamond.

<sup>12</sup> Formerly ga. s. Wild Duck.

<sup>13</sup> Formerly st. s. <sup>a</sup> British Cromer.

<sup>14</sup> Formerly st. s. <sup>b</sup> Spanish Vasco.

<sup>15</sup> Formerly \*st. p. City of Aberdeen.

<sup>16</sup> Formerly ga. y. Oonas.

<sup>17</sup> Formerly st. y. Clara.

<sup>18</sup> Formerly st. y. Indienne.

<sup>19</sup> Formerly st. y. <sup>a</sup> Veltbra.

<sup>20</sup> Formerly st. y. <sup>b</sup> Athra.

## MERCHANT STEAM VESSELS OF THE UNITED STATES—Continued.

Official No.	Signal letters.	Rig.	Name of vessel.	Gross tonnage.	Net tonnage.	Length.	Breadth.	Depth.	Service.	Crew.	Indicated horsepower.	When built.	Where built.	Home port (where permanent document issues).
						Feet.	Feet.	Feet.						
161520		St. y.	Venture	21	16	60.3	12.1	3.4	Yot.	3		1883	New York, N. Y.	New York, N. Y.
161921		Ga. y.	Venture	18	14	51.8	15.3	5.6	Yot.	3		1902	Rockaway, N. Y.	Patchogue, N. Y.
161916		Ga. s.	Venture	11	10	35.0	13.1	3.0	Fsh.	2	10	1902	Waterford, Conn.	New London, Conn.
161917		St. s.	Venture	50	35	65.4	22.1	5.3	Frt.	4	85	1902	Gardiner, Me.	Portland, Me.
201387		St. s.	Venture	8	5	22.5	10.7	3.8	Yot.	0		1904	Pawtuxet, R. I.	Providence, R. I.
191718		St. s.	Venture	55	27	71.7	17.8	8.3	Pas.	4	75	1893	Baltimore, Md.	Baltimore, Md.
161676		St. s.	Venus	3,719	2,768	346.0	48.0	26.0	Pas.	19	1,450	1901	Lorain, Ohio	Cleveland, Ohio
161444		St. s.	Venus	15	9	39.4	12.4	5.0	Pas.	1		1901	Coquille, Ore.	Coos Bay, Ore.
202897		Ga. s.	Venus	13	9	37.0	11.5	2.7	Pas.	1		1904	Wooster, Tex.	Galveston, Tex.
202077		St. s.	Venus	149	101	117.6	21.0	6.3	Pas.	6	300	1907	Friday Harbor, Wash.	Seattle, Wash.
201114		*Ga. p.	Veneta S.	13	10	60.5	10.0	2.5	Pas.	1		1904	East Liverpool, Ohio	Wheeling, W. Va.
161781		St. s.	Vera	41	19	72.6	15.1	4.4	Tow	5		1896	Handabara, Miss.	Gulfport, Miss.
201448		Ga. y.	Vera	7	7	27.0	13.0	4.0	Yot.	1		1898	New York, N. Y.	New York, N. Y.
202072		Ga. s.	Vera	10	6	31.2	9.3	3.4	Tow	2		1905	Westwego, La.	New Orleans, La.
201807		St. s.	Verana	16	9	50.0	8.6	3.0	Pas.	3		1905	Minnetka, Minn.	St. Paul, Minn.
161748		Ga. s.	Verona	9	8	37.7	12.5	4.6	Oys.	1		1895	Harwich, Mass.	Fall River, Mass.
161792		St. y.	VERONA	128	87	125.7	17.8	9.3	Yot.	15	432	1897	Newburgh, N. Y.	New York, N. Y.
200171	K. S. P. N.	Ga. s.	VERONIA	315	214	147.0	23.0	21.0	Yot.	30	175	1903	Wilmington, Del.	Do.
161903		Ga. s.	Vermilion	16	10	50.0	12.0	3.0	Msc.	1		1901	Morgan City, La.	Brashear, La.
161884		*Ga. p.	Vermillion	14	14	51.0	20.5	2.5	Fer.	1	15	1901	Vermillion, S. Dak.	Sioux City, Iowa.
79895		St. s.	Vermillion	1,827	1,365	242.0	42.0	20.4	Frt.	16	800	1887	Trenton, Mich.	Cleveland, Ohio.
161730		St. p.	Vermont	910	680	156.0	36.6	13.3	Fer.	6		1885	Chester, Pa.	New York, N. Y.
161944		St. p.	VERMONT	1,195	698	251.5	34.9	10.6	Pas.	44		1903	Shelburne, Vt.	Burlington, Vt.
201138		*St. p.	Verne Swain	1,158	688	130.4	28.8	4.9	Pas.	11		1904	Stillwater, Minn.	Natoche, Miss.
161881		*St. p.	Vernie Mac	122	122	127.0	24.7	4.9	Tow	18		1892	Wabasha, Minn.	Wheeling, W. Va.
161794		*St. p.	Vernon	61	61	95.6	20.8	4.4	Frt.	3		1897	Geneva, Ala.	Pensacola, Fla.
161943		Ga. s.	Vernon	17	9	47.7	11.6	3.5	Frt.	1		1903	Astoria, Ore.	Astoria, Ore.
161911		St. s.	Verona	149	101	110.3	28.1	8.0	Pas.	9		1902	Brewer, Me.	Astoria, N. Y.
161560		St. s.	Veronica	1,063	880	202.0	34.8	18.0	Frt.	12	625	1886	Milwaukee, Wis.	Nlagara Falls, N. Y.
28533		St. s.	Vesper	331	292	145.6	22.1	8.1	Frt.	7	65	1871	Wilmington, Del.	Baltimore, Md.
161703		St. s.	Vesta	36	29	75.0	17.7	7.6	Pas.	5		1892	Baltimore, Md.	Boston, Mass.
161713		St. y.	Vesta	70	45	87.6	15.5	8.7	Yot.	8		1893	Brooklyn, N. Y.	Cleveland, Ohio.
161907		*St. p.	VESTA	142	90	135.0	23.4	4.1	Pas.	13		1902	Pittsburg, Pa.	Pittsburg, Pa.
161941	K. S. H. F.	Ga. y.	Vesta	21	19	44.0	14.2	6.0	Yot.	3		1903	New York, N. Y.	Wilmington, Del.
25929		St. s.	Vester	117	70	96.4	18.4	9.0	Fsh.	23		1876	Boothbay, Me.	Greenport, N. Y.
11474		St. p.	Victor	188	138	120.0	24.6	7.3	Pas.	5		1854	Athens, N. Y.	Bridgeport, Conn.
25916		St. c. h. t.	Victor	101	73	99.1	17.4	7.0	Tow	4	130	1875	Lockport, Ill.	Chicago, Ill.
25952		Ga. s.	Victor	14	9	50.0	10.0	3.8	Pas.	3		1878	Wilmington, Del.	Somers Point, N. J.
161702		St. s.	Victor	18	12	61.3	13.3	4.6	Pas.	3	35	1893	Seranton, Miss.	Gulfport, Miss.
161707		St. s.	Victor	40	27	59.0	15.0	5.7	Fsh.	5		1893	Tacoma, Wash.	Pt. Townsend, Wash.
161793		St. s.	Victor	20	18	63.2	13.5	4.8	Pas.	3		1897	Vergennes, Vt.	Burlington, Vt.
161799		St. s.	Victor	13	11	43.0	12.3	4.4	Fsh.	2		1897	Toledo, Ohio	Marquette, Mich.
161844		Ga. s.	Victor	14	12	42.7	13.0	4.0	Oys.	1		1899	Patchogue, N. Y.	Patchogue, N. Y.
161877		Ga. s.	Victor	121	75	95.5	25.4	10.2	Fsh.	18	85	1901	Essex, Mass.	Gloucester, Mass.
161803		St. s.	Victor	21	14	58.8	10.6	4.1	Pas.	2		1874	New York, N. Y.	New York, N. Y.
203406		Ga. s.	Victor	7	6	25.5	11.7	4.0	Fsh.	1		1906	Osterville, Mass.	Chatham, Mass.
202068		Ga. y.	Victor E. Roumage	6	6	38.2	12.0	3.0	Yot.	1		1905	Patchogue, N. Y.	Patchogue, N. Y.
25868		St. s.	Victoria	192	116	96.3	28.0	10.4	Fer.	8	500	1872	Detroit, Mich.	Detroit, Mich.
95532		St. s.	Victoria	77	38	82.1	17.6	8.8	Tow	0		1878	Camden, N. J.	Alhany, N. Y.
161807		*Ga. s.	Victoria	12	12	47.5	11.0	2.4	Pas.	3		1897	Ashwood, La.	Vicksburg, Miss.
161811		*St. p.	Victoria	718	409	176.1	35.4	5.9	Pas.	27	700	1898	Seattle, Wash.	St. Michael, Alaska.
161820		*St. p.	Victoria	55	30	75.0	20.5	5.0	Tow	4		1897	St. Michael, Alaska	Do.
161826	K. N. R. M.	Ga. s.	Victoria	3,502	2,112	361.1	40.1	19.0	Pas.	88	2,500	1870	Dumbarton, Scotland	Pt. Townsend, Wash.
201212		St. s.	Victoria	7	7	30.8	8.9	3.4	Msc.	1	20	1904	Terminal Island, Cal.	Los Angeles, Cal.
161502		St. s.	Victorino	12	8	54.0	10.3	3.0	Pas.	4		1882	Clayton, N. Y.	Savannah, Ga.
200925		Ga. s.	Victorine	11	9	36.8	9.0	4.3	Frt.	2		1903	Boston, Mass.	Barnstable, Mass.
91017		*St. p.	Victory	137	103	98.0	23.5	4.1	Pas.	0	110	1877	San Francisco, Cal.	San Francisco, Cal.
161758		St. s.	Victory	4,327	3,704	459.0	48.3	22.5	Pas.	21	1,500	1895	Chicago, Ill.	Cleveland, Ohio.
161942		Na. s.	Victory	13	7	37.9	12.9	6.8	Msc.	2		1903	Friendship, Mo.	Boothbay, Me.
203826		St. s.	Victory	96	65	68.5	20.1	8.4	Tow	6	100	1906	Philadelphia, Pa.	Charleston, S. C.
203105		Ga. y.	Vidofner	27	22	45.1	11.0	5.5	Yot.	2		1906	Boston, Mass.	Boston, Mass.
161829		*St. p.	Viena	176	176	155.0	26.0	4.5	Pas.	18		1898	Columbus, Miss.	Mobile, Ala.
161726		Ga. s.	Vigl	12	11	44.0	13.3	4.2	Oys.	2		1863	Port Jefferson, N. Y.	Bridgeport, Conn.
161843	K. H. S. N.	St. s.	VIGILANCIA	4,115	2,934	321.8	45.2	19.5	Pas.	70	2,600	1890	Chester, Pa.	New York, N. Y.
161783		Ga. s.	Vigilant	6	5	23.0	11.4	3.6	Fsh.	1		1894	Osterville, Mass.	Edgartown, Mass.
161735		St. s.	Vigilant	15	7	47.5	12.0	5.2	Fsh.	5		1894	Boston, Mass.	Provincetown, Mass.
161743		St. s.	Vigilant	50	34	58.4	14.7	9.3	Pas.	7		1894	Ballard, Wash.	Ketchikan, Alaska.
161760		Ga. s.	Vigilant	10	9	46.0	12.8	3.2	Fsh.	2		1895	Tampa, Fla.	Tampa, Fla.
161767		St. s.	Vigilant	372	253	128.0	24.5	12.0	Tow	9	500	1896	Port Huron, Mich.	Duluth, Minn.
161796		St. s.	Vigilant	21	15	55.4	12.7	5.6	Tow	8		1897	Alexandria, Va.	Washington, D. C.
161798		Ga. s.	Vigilant	9	9	44.7	14.4	3.1	Tow	3		1897	Pocomoke City, Md.	Richmond, Va.
161835		St. s.	Vigilant	79	71	92.0	16.7	5.2	Pas.	4		1894	Philadelphia, Pa.	Philadelphia, Pa.

<sup>1</sup> Formerly st. s. J. C. Gilchrist.

<sup>2</sup> st. p. John L. Lockwood.

<sup>3</sup> Formerly <sup>b</sup> U. S. S. John L. Lockwood.

<sup>c</sup> st. p. Henry Smith.

<sup>d</sup> U. S. Q. M. D. st. p. Henry Smith.

<sup>1</sup> Formerly U. S. Q. M. D. st. s. Thayer.

<sup>4</sup> Formerly st. s. Hercules.

<sup>5</sup> Formerly British st. s. <sup>a</sup> Parthia.

<sup>6</sup> Formerly <sup>b</sup> Victoria.

<sup>7</sup> Formerly \*st. p. Mary B. Williams.

MERCHANT STEAM VESSELS OF THE UNITED STATES—Continued.

Official No.	Signal letters.	Rig.	Name of vessel.	Gross tonnage.	Net tonnage.	Length.	Breadth.	Depth.	Service.	Crew.	Indicated horsepower.	When built.	Where built.	Home port (where permanent document issued).
						Feet.	Feet.	Feet.						
161890	K. R. C. M.	St. s.	VIGILANT.....	226	153	110.0	22.5	11.7	Tow.	8	500	1901	Philadelphia, Pa.	New York, N. Y.
161920		St. s.	Vigilant.....	98	66	74.6	20.8	9.8	Tow.	7	.....	1902	Long Island City, N. Y.	Do.
202269		*Ga. p.	Vigo.....	6	6	35.0	6.0	1.8	Pas.	1	.....	1905	Terre Haute, Ind.	Evansville, Ind.
25960		Ga. s.	Viking.....	14	11	36.3	14.5	5.5	Msc.	1	.....	1878	Boston, Mass.	New York, N. Y.
115780		St. s.	Viking.....	77	38	89.0	18.0	9.0	Tow.	8	.....	1881	Camden, N. J.	Do.
161521	K. C. H. B.	St. y.	Viking.....	171	116	125.6	20.6	10.0	Yct.	14	500	1883	Chester, Pa.	Greenport, N. Y.
161556		St. y.	Viking.....	13	6	45.2	10.6	5.1	Yct.	2	.....	1886	Bath, Me.	Portland, Me.
161012		St. s.	Viking.....	1,117	943	217.4	37.1	15.0	Pas.	16	850	1889	Buffalo, N. Y.	Cleveland, Ohio.
161731	K. L. W. D.	St. s.	Viking.....	234	192	114.0	24.0	10.0	Pas.	11	992	1894	Wilmington, Del.	New York, N. Y.
161789		Na. s.	Viking.....	27	19	48.0	16.1	7.1	Feh.	6	.....	1897	Noank, Conn.	New Bedford, Mass.
202099		Ga. s.	Viking.....	8	5	36.5	10.6	3.6	Tow.	1	.....	1905	Ballard, Wash.	Pt. Townsend, Wash.
202577		Ga. y.	Viking.....	26	23	54.7	11.0	4.6	Yct.	2	.....	1905	New York, N. Y.	New York, N. Y.
25865		St. s.	Vim.....	38	18	58.9	16.5	7.0	Tow.	4	.....	1872	South Boston, Mass.	Boston, Mass.
201977	K. T. V. M.	St. s.	Vim.....	20	13	61.0	10.0	5.6	Yct.	5	.....	1905	New York, N. Y.	New York, N. Y.
161600		St. y.	Vinal Haven.....	186	126	100.0	16.0	7.5	Pas.	6	135	1892	Searsport, Me.	Rockland, Me.
81643		*St. p.	Vincennes.....	81	51	98.5	20.0	3.3	Tow.	10	.....	1899	Higginsport, Ohio.	Louisville, Ky.
161913		Ga. s.	Vincennes.....	11	11	42.0	14.3	4.6	Feh.	4	.....	1902	Port Republic, N. J.	Somers Point, N. J.
202341		Ga. y.	Vincent.....	8	6	33.0	9.0	4.8	Yct.	1	10	1905	Atlantic City, N. J.	Do.
201834		*St. p.	Vincent D.....	16	12	68.0	12.0	2.0	Tow.	3	.....	1905	Plaquemine, La.	Brahear, La.
161831		Ga. s.	Vindex.....	11	7	41.2	12.2	3.6	Ovs.	4	.....	1898	Bridgeport, Conn.	New London, Conn.
204005		St. s.	Vindicator.....	57	39	61.5	19.5	5.8	Feh.	.....	.....	1907	Seattle, Wash.	Seattle, Wash.
161564		Ga. s.	Vinita.....	13	9	44.5	11.4	3.0	Frt.	1	25	1887	Peekskill, N. Y.	Wilmington, Del.
25746		Ga. y.	Viola.....	17	14	42.5	14.8	5.4	Yct.	2	.....	1897	New Haven, Conn.	New York, N. Y.
161527		St. s.	Viola.....	25	13	63.7	12.3	6.5	Feh.	3	.....	1884	New York, N. Y.	Newport, R. I.
161558		St. s.	Viola.....	9	6	44.5	9.8	3.6	Tow.	2	.....	1886	Dela wanna, N. J.	Newbern, N. C.
161606		St. s.	Viola.....	30	16	60.8	14.0	5.5	Feh.	8	.....	1889	Saugatuck, Mich.	Buffalo, N. Y.
200607		Ga. p.	Viola.....	6	6	39.0	7.0	3.0	Msc.	0	5	1902	Elizabeth, Pa.	Evansville, Ind.
201625		Ga. y.	Viola.....	9	8	34.3	10.5	2.6	Yct.	1	.....	1904	New London, Conn.	Newport News, Va.
203833		*St. p.	Viola.....	39	37	81.5	17.8	3.5	Tow.	4	40	1907	Freeport, Fla.	Pensacola, Fla.
203892		St. s.	Viola.....	11	7	34.0	10.0	3.8	Feh.	4	10	1906	Milwaukee, Wis.	Milwaukee, Wis.
161566		St. s.	Violet.....	12	6	34.7	12.5	4.2	Feh.	1	.....	1887	Seattle, Wash.	Pt. Townsend, Wash.
161017		St. s.	Violet.....	18	9	47.8	12.6	5.6	Feh.	6	.....	1890	Benton Harbor, Mich.	Port Huron, Mich.
161860		Na. s.	Violet.....	14	9	52.2	12.2	3.1	Msc.	2	.....	1900	Beaufort, N. C.	Beaufort, S. C.
161702		St. s.	Violet H.....	18	7	58.2	13.2	4.2	Tow.	7	.....	1895	Hartville, La.	New Orleans, La.
100509		St. s.	Violet H. Raber.....	50	25	81.6	16.0	7.0	Tow.	6	.....	1891	Manitowoc, Wis.	Duluth, Minn.
161709		St. s.	Violetta.....	55	27	69.1	18.8	7.9	Tow.	4	.....	1893	Athens, N. Y.	New York, N. Y.
200488		St. s.	Virgie.....	70	47	79.0	17.5	6.0	Pas.	8	140	1903	New Orleans, La.	New Orleans, La.
25668		St. s.	Virginia.....	59	29	70.5	21.0	5.5	Tow.	6	.....	1890	Philadelphia, Pa.	Norfolk, Va.
125044		St. s.	Virginia.....	66	44	71.0	18.5	8.4	Tow.	45	.....	1872	Port Richmond, N. Y.	New York, N. Y.
141693		St. s.	Virginia.....	31	22	74.0	15.8	7.0	Pas.	5	.....	1901	Memphis, Tenn.	St. Louis, Mo.
161525		St. s.	Virginia.....	83	46	70.5	18.0	5.5	Ovs.	8	.....	1884	New Haven, Conn.	Bridgeport, Conn.
161554		St. s.	VIRGINIA.....	1,606	979	269.2	38.3	12.8	Pas.	100	2,800	1891	Cleveland, Ohio.	Duluth, Minn.
161712		St. s.	Virginia.....	142	107	113.2	19.0	9.9	Feh.	8	.....	1893	Bordentown, N. J.	Tappanahock, Va.
161761		*St. p.	Virginia.....	628	628	235.4	40.0	8.0	Pas.	65	.....	1895	Cincinnati, Ohio.	Pittsburg, Pa.
161775		St. p.	Virginia.....	818	667	156.0	36.6	13.3	Feh.	6	.....	1896	Chester, Pa.	New York, N. Y.
161791		St. s.	Virginia.....	20	13	72.4	10.8	4.3	Pas.	4	.....	1897	Alexandria Bay, N. Y.	Cape Vincent, N. Y.
161830		Ga. s.	Virginia.....	10	10	43.0	14.6	3.4	Frt.	2	.....	1896	Cedar Bayou, Tex.	Galveston, Tex.
161849	K. P. M. W.	St. y.	VIRGINIA.....	441	212	169.4	26.0	14.8	Yct.	31	1,109	1899	Bath, Me.	New York, N. Y.
161909		St. s.	VIRGINIA.....	635	354	191.0	32.0	12.0	Pas.	28	2,900	1902	Richmond, Va.	Newport News, Va.
161924		Ga. s.	Virginia.....	35	26	54.3	15.8	6.0	Pas.	3	.....	1902	Norfolk, Va.	Norfolk, Va.
161945		St. p.	VIRGINIA.....	808	614	181.0	34.2	9.4	Pas.	35	750	1903	Sparrows Point, Md.	Baltimore, Md.
200496		Ga. s.	Virginia.....	18	13	60.0	20.0	4.0	Oys.	2	.....	1903	Bridgetown, Va.	Cape Charles, Va.
200619		St. s.	Virginia.....	220	149	111.7	25.6	7.0	Pas.	8	300	1904	Milford, Del.	Baltimore, Md.
202467		St. s.	Virginia.....	2,027	1,378	297.7	44.1	15.7	Pas.	27	2,850	1905	Wilmington, Del.	New York, N. Y.
202531		*St. y.	Virginia.....	79	79	104.5	23.5	4.0	Frt.	8	125	1905	Wabasha, Minn.	St. Augustine, Fla.
203285		*Ga. p.	Virginia.....	7	7	41.5	8.0	2.0	Msc.	0	.....	1906	Terre Haute, Ind.	Evansville, Ind.
203967	K. V. W. S.	Ga. y.	Virginia.....	26	20	61.6	10.4	5.8	Yct.	3	50	1906	City Island, N. Y.	Philadelphia, Pa.
161595		St. s.	Virginia Dare.....	187	129	100.0	20.6	6.0	Pas.	11	75	1888	Wilmington, Del.	New York, N. Y.
25376		St. s.	Virginia Jackson.....	52	26	77.9	18.5	7.7	Tow.	4	.....	1873	Philadelphia, Pa.	Newark, N. J.
25844		St. bge.	Virginia F. Hawley.....	115	81	98.5	22.3	6.6	Tow.	5	.....	1871	Havre de Grace, Md.	Elizabeth City, N. C.
93369	K. S. J. F.	St. s.	VIRGINIAN.....	7,914	5,077	491.5	58.2	24.4	Frt.	100	5,200	1903	Sparrows Point, Md.	New York, N. Y.
161516		St. y.	Vision.....	75	51	90.5	16.5	8.2	Yct.	6	.....	1883	Greenpoint, N. Y.	Wilmington, Del.
202369		Ga. y.	Visitor.....	9	8	31.0	8.1	4.1	Yct.	1	.....	1905	Gloucester, Mass.	Gloucester, Mass.
161586		St. y.	Vita.....	69	48	86.4	18.4	6.8	Yct.	6	.....	1898	Trenton, Mich.	Detroit, Mich.
161885		Ga. y.	Vitesse.....	8	8	26.1	12.2	3.6	Yct.	1	.....	1901	Bridgeport, Conn.	New York, N. Y.
201825		St. y.	Vitesse.....	67	45	115.8	12.5	7.6	Yct.	16	.....	1905	New York, N. Y.	Do.
161601		St. s.	Viva.....	30	17	70.4	14.5	5.2	Pas.	8	.....	1882	Chicago, Ill.	Port Arthur, Tex.
161599		St. y.	Viva.....	38	22	75.1	13.0	7.8	Yct.	6	.....	1883	Bristol, R. I.	New York, N. Y.
161812		Ga. y.	Vivian.....	11	7	40.8	9.5	4.7	Pas.	2	.....	1896	Portland, Me.	Boston, Mass.
161843		St. s.	Vivian.....	8	6	41.0	8.9	2.7	Frt.	2	.....	1899	Snow Hill, Md.	Baltimore, Md.
161889		St. s.	Vivian.....	87	38	70.5	17.3	6.0	Pas.	8	.....	1901	Chicago, Ill.	Chicago, Ill.
200375		St. s.	Vivian.....	25	17	60.0	14.3	5.5	Pas.	8	.....	1903	Mobile, Ala.	Mobile, Ala.
200345		Ga. s.	Viviane No. 3.....	13	13	53.0	9.9	4.3	Pas.	1	.....	1901	St. Joseph, Mich.	Burlington, Iowa.

1 Formerly st. s. S. J. Lennox.

2 Formerly (ast. y. Viking.

3 Formerly U. S. S. Viking.

4 Formerly \*st. p. White Oak.

5 Formerly st. s. Ivy M. Leatham.

6 Formerly st. s. Commodore Duryea.

7 Formerly st. s. Lucius, jr.

8 Formerly st. s. Mary M. Vinyard.

9 Formerly st. s. Maine.

0 Formerly st. s. Governor Hamilton (Maryland State boat).

## MERCHANT STEAM VESSELS OF THE UNITED STATES—Continued.

Official No.	Signal letters.	Rig.	Name of vessel.	Gross tonnage.	Net tonnage.	Length.	Breadth.	Depth.	Service.	Crew.	Indicated horsepower.	When built.	Where built.	Home port (where permanent document issues).
81175		St. s.	Viken	26	16	49.8	10.4	3.0	Tow.	3		1888	Jacksonville, Fla.	Jacksonville, Fla.
200389		St. y.	Vikon	66	45	111.7	12.3	7.5	Yct.	8		1904	do.	New York, N. Y.
110375		St. y.	Volana	32	24	82.0	11.1	5.9	Yct.	3		1875	Buffalo, N. Y.	Marquette, Mich.
200157		St. s.	Volante	10	6	46.0	9.8	4.2	Pas.	1		1903	Seattle, Wash.	Seattle, Wash.
203110		*St. p.	Volcano	66	66	122.0	22.0	4.8	Tow.	14		1906	Parkersburg, W. Va.	Pittsburg, Pa.
161594		St. s.	Volga	19	9	48.3	13.3	4.4	Fsh.	2		1888	Astoria, Ore.	Pt. Townsend, Wash.
161727		St. s.	Volga	74	51	67.0	16.4	4.0	Pas.	3		1894	Portland, Ore.	Astoria, Ore.
161874		St. s.	Volunteer	97	48	85.0	20.1	8.0	Pas.	9		1867	Philadelphia, Pa.	Baltimore, Md.
161878		St. s.	Volunteer	64	32	72.0	18.8	8.5	Tow.	6		1888	Bordentown, N. J.	New York, N. Y.
161580		St. s.	Volunteer	92	46	83.5	20.5	9.5	Tow.	6		1888	Tottenville, N. Y.	do.
161591		St. s.	Volunteer	13	9	58.0	10.5	5.0	Tow.	6		1887	Fort Howard, Wis.	Milwaukee, Wis.
161592		St. s.	Volunteer	2,316	1,063	270.8	41.1	22.9	Frt.	16	1,100	1898	Trenton, Mich.	Cleveland, Ohio.
161674		*St. p.	Volunteer	313	221	149.0	25.0	4.2	Tow.	24		1891	Pittsburg, Pa.	Pittsburg, Pa.
161711		Ga. s.	Volunteer	9	8	36.5	13.8	3.6	Pas.	2		1893	Galveston, Tex.	Corpus Christi, Tex.
161738		St. s.	Volunteer	79	65	92.6	16.7	5.2	Pas.	4		1884	Philadelphia, Pa.	Norfolk, Va.
161946		Ga. s.	Volunteer	8	8	33.6	12.0	5.3	Mac.	1		1903	Bristol, Me.	So. West Harbor, Me.
202884		Ga. s.	Volunteer	14	8	40.3	13.6	4.9	Wat.	3		1906	East Boothbay, Me.	New London, Conn.
161963		Ga. s.	Volusia	10	10	32.0	11.6	5.0	Pas.	1		1886	Darien, Conn.	Providence, R. I.
203132		Ga. y.	Vorant III	23	20	61.7	10.8	5.5	Yct.	2		1906	Long Island City, N. Y.	New York, N. Y.
161543		*St. p.	Voyager	213	146	134.4	23.8	4.1	Tow.	15		1885	Pittsburg, Pa.	Pittsburg, Pa.
26574		St. p.	Vulcan	250	223	121.6	23.0	7.9	Pas.	7		1842	New York, N. Y.	Newark, N. J.
157076		St. s.	Vulcan	62	31	78.8	17.6	7.9	Tow.	11		1882	Athens, N. Y.	New York, N. Y.
161610		St. s.	VULCAN	1,759	1,366	260.0	39.0	19.5	Frt.	18	500	1889	Cleveland, Ohio.	Cleveland, Ohio.
161658		St. y.	Vulcan	19	12	68.2	10.9	4.0	Yct.	2		1891	Detroit, Mich.	Toledo, Ohio.
161696		*St. p.	Vulcan	327	219	144.0	26.0	7.0	Tow.	9		1892	Portland, Ore.	Portland, Ore.
161836		Ga. s.	Vulcan	5	5	26.7	11.6	3.6	Fsh.	1		1888	Hyannisport, Mass.	Edgartown, Mass.
161838		*St. p.	Vulcan	193	122	135.0	24.0	4.0	Tow.	13		1899	Brownsville, Pa.	Pittsburg, Pa.
<b>W.</b>														
81222		St. y.	W. B.	50	36	87.5	12.7	6.1	Yct.	4		1889	Poughkeepsie, N. Y.	Cape Vincent, N. Y.
202458		St. s.	W. Harlock	28	23	65.0	12.8	3.8	Fer.	2		1905	Lyons, Iowa	Rock Island, Ill.
122010		*St. p.	W. W.	312	178	137.0	29.1	4.6	Pas.	13	305	1882	Dubuque, Iowa	do.
204151		Ga. s.	W. W.	21	14	58.8	13.9	3.0	Frt.	1		1907	Patchogue, N. Y.	Patchogue, N. Y.
204003		St. s.	W. A. Boles	22	17	53.0	14.4	6.2	Fsh.	4	40	1907	Erie, Pa.	Erie, Pa.
107663		St. s.	W. A. Sherman	39	28	53.2	16.8	6.8	Tow.	3		1901	Tottenville, N. Y.	New York, N. Y.
160272		St. s.	W. A. Sherman	99	49	88.0	20.5	9.9	Tow.	6		1881	Brooklyn, N. Y.	do.
107006		*St. p.	W. B. Calderwood	85	85	112.0	24.5	4.0	Pas.	20		1893	Cincinnati, Ohio.	Cincinnati, Ohio.
80827		St. p.	W. B. Duncan	575	575	201.0	45.0	7.4	Fer.	14	1,172	1881	Jeffersonville, Ind.	Calto, Ill.
150810		St. s.	W. B. McCulloch	18	13	46.3	14.0	5.5	Tow.	2		1899	Athens, N. Y.	Albany, N. Y.
81391		St. s.	W. B. Morley	1,747	1,565	240.0	42.5	20.9	Frt.	15	700	1882	Marine City, Mich.	Detroit, Mich.
202072		St. s.	W. B. SANDERS	103	45	85.0	21.0	12.0	Tow.	7	500	1905	Cleveland, Ohio.	Sandusky, Ohio.
81049		*St. p.	W. O. Bradley	175	175	103.0	26.1	3.9	Pas.	30	620	1898	Columbus, Ga.	Apalachicola, Fla.
81564		*St. p.	W. C. Hite	356	356	156.0	36.0	6.0	Fer.	10		1897	Jeffersonville, Ind.	Louisville, Ky.
81740		*St. p.	W. C. Jutte	113	72	121.0	24.0	4.0	Tow.	13		1901	Brownsville, Pa.	Pittsburg, Pa.
81816		St. s.	W. C. RICHARDSON	3,918	2,841	354.0	48.0	28.0	Pas.	19	1,450	1902	Cleveland, Ohio.	Cleveland, Ohio.
81835		St. s.	W. D. BEES	3,760	2,982	396.4	45.0	23.5	Pas.	18	1,300	1896	do.	do.
202994		*St. p.	W. D. Walden	91	91	101.0	31.0	3.7	Pas.	4	240	1906	Pierre, S. Dak.	Stoux City, Iowa.
203501		St. s.	W. E. FITZGERALD	4,940	3,701	420.0	52.2	29.0	Pas.	24	1,650	1906	Wyandotte, Mich.	Duluth, Minn.
203982		Ga. s.	W. E. Fowler	30	16	65.0	21.0	5.5	Ovs.	6		1907	Cambridge, Md.	Camden, N. J.
80301		St. s.	W. E. Gladwish	121	60	110.8	27.0	9.0	Tow.	8		1873	Philadelphia, Pa.	New York, N. Y.
81741		St. s.	W. E. Harrington	33	22	57.4	10.0	5.2	Fsh.	3		1901	Everett, Wash.	Pt. Townsend, Wash.
80846		St. s.	W. E. Street	104	52	92.0	22.0	9.3	Tow.	8	350	1881	Philadelphia, Pa.	Albany, N. Y.
81851		St. s.	W. F. Cogan	65	37	58.7	18.0	8.0	Pas.	4		1903	Tottenville, N. Y.	New York, N. Y.
202907		*Ga. p.	W. F. Hunt	10	10	60.0	9.8	2.0	Tow.	4	10	1906	Nashville, Tenn.	Nashville, Tenn.
75391		St. s.	W. F. Kelly	18	9	46.3	12.4	5.3	Tow.	3		1872	Brooklyn, N. Y.	New York, N. Y.
80023		St. s.	W. F. Taylor	38	22	62.0	13.0	7.0	Tow.	6		1867	Richmond, Va.	Newbern, N. C.
81542		St. s.	W. G. Butman	43	10	64.2	15.4	5.9	Pas.	3		1896	East Boothbay, Me.	Rockland, Me.
76510		K. Q. C. S.	W. G. Hall	505	380	158.0	30.6	12.8	Pas.	39		1884	Port Blakely, Wash.	Honolulu, Hawaii.
81434		St. s.	W. G. Harrow	84	42	85.0	19.0	9.2	Fsh.	8		1893	Port Huron, Mich.	Chicago, Ill.
81617		St. s.	W. G. Mason	99	54	94.0	20.5	10.5	Tow.	3		1898	do.	Buffalo, N. Y.
203342		St. s.	W. G. POLLOCK	4,872	3,585	420.0	52.0	28.0	Pas.	21	1,470	1906	Cleveland, Ohio.	Cleveland, Ohio.
81403		St. s.	W. G. WILMOT	150	76	99.0	23.3	11.0	Pas.	11		1892	West Bay City, Mich.	Pittsburg, Pa.
201309		*Ga. p.	W. G. S.	8	8	38.0	8.0	2.5	Pas.	1		1904	Moline, Ill.	Rock Island, Ill.
201881		St. s.	W. H. Andrews	57	39	71.0	17.0	5.5	Pas.	5		1905	Georgetown, S. C.	Georgetown, S. C.
203720		Ga. s.	W. H. Bishop	33	24	56.8	17.6	5.2	Fsh.	6		1906	Patchogue, N. Y.	Patchogue, N. Y.
81045		Ga. s.	W. H. Clements	9	9	30.8	11.8	5.5	Fsh.	3		1884	Blideford, Me.	Gloucester, Mass.
81839		St. s.	W. H. Flannery	115	78	82.4	21.9	10.7	Tow.	9		1902	West New Brighton, N. Y.	New York, N. Y.
81677		St. p.	W. H. Frear	261	166	135.0	42.8	7.0	Fer.	8	300	1899	New Baltimore, N. Y.	Albany, N. Y.
81382		St. s.	W. H. GILBERT	2,820	2,200	328.0	42.5	20.5	Pas.	21	1,500	1892	West Bay City, Mich.	Duluth, Minn.
201398		*St. p.	W. H. Hales	36	36	78.1	20.6	3.5	Frt.	4		1894	Blountstown, Fla.	Apalachicola, Fla.
81751		Ga. s.	W. H. Hoy	19	15	47.8	16.3	4.8	Ovs.	4		1901	Bridgeport, Conn.	New York, N. Y.

<sup>1</sup> Formerly st. s. William T. Stockton.

<sup>2</sup> Formerly st. s. Rosaline.

<sup>3</sup> Formerly st. s. D. L. Flanagan.

<sup>4</sup> Formerly \*st. p. City o. Winona.

<sup>5</sup> Formerly st. s. Agnes H. White.

(a) Ivanhoe.

(b) N. Y. Centl. Itg. Co. No. 8.

(c) New York Central No. 3.

<sup>1</sup> Formerly \*st. p. Alex. Montgomery No. 2.

<sup>2</sup> Formerly st. s. P. M. Cabe, Jr.

<sup>3</sup> Formerly st. s. Jessie Russell.

<sup>4</sup> Formerly (a) s. James G. Blaine.

<sup>5</sup> Formerly (b) Hawaiian st. s. W. G. Hall.

## MERCHANT STEAM VESSELS OF THE UNITED STATES—Continued.

Official No.	Signal letters.	Rig.	Name of vessel.	Gross tonnage.	Net tonnage.	Length.	Breadth.	Depth.	Service.	Crew.	Indicated horsepower.	When built.	Where built.	Home port (where permanent document issues).
81637		St. s.	W. H. Meyer	64	64	89.0	24.0	11.2	Tow	9		1898	Benton Harbor, Mich.	Milwaukee, Wis.
28023		St. s.	W. H. Mohler	36	18	55.5	14.8	8.0	Pas.	5		1904	Philadelphia, Pa.	Baltimore, Md.
81019		*St. p.	W. H. Osborn	819	819	287.0	45.0	7.6	Fer.	4	450	1884	Jeffersonville, Ind.	Paddock, Ky.
81263		St. s.	W. H. Sawyer	746	581	201.2	37.0	13.0	Frt.	14	1,200	1890	West Bay City, Mich.	Chicago, Ill.
81218		St. s.	W. H. Simpson	49	27	63.3	19.1	7.7	Tow	7		1899	Sheboygan, Wis.	Milwaukee, Wis.
81795		Ga. s.	W. H. Stark	9	8	31.4	13.6	3.0	Pas.	3		1900	Orange, Tex.	Galveston, Tex.
81376		*St. p.	W. H. Whiteman	31	31	71.5	23.0	3.2	Fer.	4		1892	Newport, Ky.	Cincinnati, Ohio.
81204		St. s.	W. I. Babcock	63	31	71.0	17.4	10.0	Tow	3		1898	Buffalo, N. Y.	Buffalo, N. Y.
81872		St. s.	W. I. Stevens	75	48	73.4	23.0	6.8	Pas.	7	192	1898	Bridgeport, Conn.	Bridgeport, Conn.
203408		Ga. s.	W. J. B.	8	8	38.0	7.0	3.0	Pas.	1		1906	Clinton, Iowa	Rock Island, Ill.
121061		*St. p.	W. J. Bethea	242	242	160.5	32.5	5.0	Pas.	40		1897	Mobile, Ala.	Mobile, Ala.
81112		St. s.	W. J. Carter	235	171	122.0	28.0	9.6	Frt.	11	234	1896	Milwaukee, Wis.	Port Huron, Mich.
81474		St. s.	W. J. Kingston	22	11	52.8	13.0	5.6	Fah.	8		1894	Buffalo, N. Y.	Eric, Pa.
81368		St. s.	W. J. Latta	20	16	59.8	16.5	5.0	Pas.	2		1892	Wilmington, Del.	Philadelphia, Pa.
81153		St. s.	W. J. McCarter	18	9	47.9	11.1	4.3	Fah.	6		1896	Eric, Pa.	Eric, Pa.
81738		St. s.	W. J. WANWICK	21	16	33.7	11.9	7.0	Tow	2		1901	Buffalo, N. Y.	Buffalo, N. Y.
202376		St. s.	W. K. BIXBY	5,712	4,407	490.0	52.2	30.0	Frt.	23	1,650	1906	Windsor, Mich.	Detroit, Mich.
203207		*St. p.	W. L. Beam	53	53	125.0	22.0	3.2	Tow	5	75	1906	Bridgeport, Ala.	Chattanooga, Tenn.
201362		*St. p.	W. L. Heckmann	48	48	95.0	20.3	3.0	Pas.	13		1904	Hermann, Mo.	St. Louis, Mo.
200623		*St. p.	W. M. Gladden	27	27	70.3	20.0	2.0	Pas.	9		1904	Little Rock, Ark.	Memphis, Tenn.
80796		St. s.	W. M. Wood	58	29	74.4	17.0	7.3	Tow	8		1890	Philadelphia, Pa.	Pittsburg, Pa.
81790		St. s.	W. N. BAVIER	110	75	83.4	21.5	11.4	Tow	7	300	1901	Port Richmond, N. Y.	Albany, N. Y.
81398		St. s.	W. N. Peckham	67	8	43.0	13.2	6.2	Tow	2		1892	Buffalo, N. Y.	Buffalo, N. Y.
81520		*St. p.	W. O. Hughart	49	57	73.4	16.8	4.3	Fer.	2		1894	Conway, Mich.	Wheeling, W. Va.
81613		St. s.	W. P. Fuller	49	24	76.5	18.5	5.3	Frt.	5		1896	Benicia, Cal.	San Francisco, Cal.
81713		St. s.	W. P. Newell	15	10	39.5	12.9	6.7	Fah.	2		1900	Cleveland, Ohio	Sandusky, Ohio
81024		St. s.	W. P. Thew	206	168	132.5	24.2	8.3	Frt.	9	283	1884	Lorain, Ohio	Detroit, Mich.
81692		*St. p.	W. R. Graham	137	86	125.0	21.0	4.0	Drp.	12		1896	Pittsburg, Pa.	Pittsburg, Pa.
81126		St. s.	W. R. Stafford	656	398	184.8	34.2	12.2	Frt.	13	800	1886	West Bay City, Mich.	Detroit, Mich.
203141		*St. p.	W. R. Todd	167	105	102.0	20.8	3.8	Pas.	9	150	1906	Ainsworth, Wash.	Pt. Townsend, Wash.
81722		St. s.	W. S. GRATTAN	208	141	106.3	24.2	11.5	Frb.	16		1900	Elizabeth, N. J.	Buffalo, N. Y.
81529		St. p.	W. S. Mason	322	232	122.0	32.0	7.4	Fer.	7		1894	Portland, Oreg.	Portland, Oreg.
203029	K. V. R. D.	St. s.	W. S. PORTER	4,901	3,524	385.0	49.7	28.9	Frt.	37	2,500	1906	Newport News, Va.	San Francisco, Cal.
81805		*St. p.	W. T. Gallaher	27	27	77.0	14.0	2.5	Tow	5		1898	Kingston, Tenn.	Chattanooga, Tenn.
155375		*St. p.	W. T. Hardison	64	64	106.7	21.9	3.9	Tow	10		1900	Spottsville, Ky.	Chattanooga, Tenn.
202744		Ga. s.	W. T. Osborn	14	12	41.0	11.0	2.5	Frt.	1		1905	Crittenden, Va.	Norfolk, Va.
200730		Na. s.	W. T. Riffin	9	7	46.0	11.2	2.4	Mao.	1	10	1904	Marshallberg, N. C.	Wilmington, N. C.
80754		St. p.	W. V. Wilson	689	373	175.0	30.0	8.0	Pas.	12	450	1880	Keyport, N. J.	Perth Amboy, N. J.
81803		St. s.	W. W. BROWN	3,582	2,778	346.0	48.2	24.0	Pas.	21	539	1902	Chicago, Ill.	Oswego, N. Y.
81667		St. s.	W. W. Carré	74	27	89.3	17.6	6.0	Tow	7		1899	Madisonville, La.	New Orleans, La.
80967		St. s.	W. W. Graham	29	14	59.0	15.0	6.0	Tow	4		1883	Philadelphia, Pa.	Norfolk, Va.
80864		*St. p.	W. W. O'Neill	778	778	201.0	46.2	8.0	Tow	50		1881	Pittsburg, Pa.	Pittsburg, Pa.
203019		Ga. s.	W. W. Phipps	13	9	37.0	10.8	3.0	Frt.	1	13	1906	Gulf City, Fla.	Tampa, Fla.
100168		St. s.	W. Fredland Dalzell	81	55	76.0	18.2	9.5	Tow	6		1875	Philadelphia, Pa.	New York, N. Y.
81496		Ga. s.	W. Talbot Dodge	21	20	45.5	15.4	6.8	Mao.	4		1895	Noank, Conn.	Newport, R. I.
81638	K. N. V. D.	St. s.	WABAN	163	111	91.0	20.0	10.4	Pas.	7	350	1899	Philadelphia, Pa.	Charleston, S. C.
81817		St. s.	Wabash	9	0	85.0	10.0	2.4	Pas.	4		1902	Allegheny, Pa.	Pittsburg, Pa.
120445		*Ga. p.	Wabash	7	6	54.5	3.1	1.9	Pas.	1		1902	Grantville, W. Va.	Wheeling, W. Va.
200035		St. p.	Wabash	141	141	120.0	32.0	4.0	Tow	15		1881	Dubuque, Iowa	Evansville, Ind.
202236		Ga. s.	Wabash	8	6	32.0	10.8	4.1	Fah.	2		1903	Ballard, Wash.	Seattle, Wash.
81527		*St. p.	Wabasha	7	7	28.0	7.0	4.6	Pas.	1		1904	Terre Haute, Ind.	Evansville, Ind.
81715	K. Q. H. F.	St. s.	WACAMAW	1,359	920	249.7	40.5	15.4	Frt.	14	1,500	1894	Wabasha, Minn.	La Crosse, Wis.
81322		St. s.	Wachusett	75	37	77.0	21.5	7.2	Tow	4		1891	Newburgh, N. Y.	Buffalo, N. Y.
81544	K. M. S. L.	St. s.	Wachusett	59	40	82.4	15.0	7.2	Yct.	8		1896	New York, N. Y.	New York, N. Y.
79066		St. s.	Wacok	88	60	80.1	23.6	8.5	Frt.	5		1879	Buffalo, N. Y.	New Orleans, La.
107470	K. P. G. J.	St. y.	WACONDAH	119	81	128.3	17.2	9.0	Yct.	15	750	1899	New York, N. Y.	Perth Amboy, N. J.
136473	K. M. C. J.	St. y.	WACOUTA	803	401	220.0	32.0	17.5	Yct.	39		1894	New York, N. Y.	Boston, Mass.
81813	K. R. Q. M.	Na. y.	Wacoutah	28	26	60.1	12.4	4.2	Yct.	4		1901	Bath, Me.	St. Paul, Minn.
25879		St. s.	Wade	23	16	44.3	14.2	6.2	Tow	3		1873	Astoria, N. Y.	Do.
202115		*St. p.	Wade	33	33	88.0	16.6	2.9	Frt.	7		1905	Brooklyn, N. Y.	New York, N. Y.
80641		St. s.	Wade Hampton	113	72	96.9	20.6	8.9	Tow	4		1877	Pineville, La.	New Orleans, La.
81346	K. L. E. J.	St. y.	WADENA	246	151	158.8	20.8	11.0	Yct.	23		1891	Charleston, S. C.	Fernandina, Fla.
81745		Ga. s.	Watake	8	7	43.0	9.6	4.6	Tow	2		1899	Cleveland, Ohio	New York, N. Y.
14445	K. Q. C. T.	St. s.	Waleale	342	232	123.0	27.1	9.8	Frt.	26	165	1896	San Francisco, Cal.	Honolulu, Hawaii.
126382	K. N. M. T.	Ga. s.	Walkiki	13	7	49.6	9.1	3.5	Frt.	1		1896	Port Blakeley, Wash.	Do.
81065		St. p.	Wakefield	571	465	160.8	28.1	8.6	Pas.	18	400	1885	Cambridge, Md.	Crisfield, Md.
80765		St. s.	Waldo A. Avery	70	58	78.8	16.8	7.9	Tow	5		1880	Wilmington, Del.	Washington, D. C.
204060		St. s.	Waldron B.	54	36	66.5	18.6	6.4	Oys.	7		1907	Bay City, Mich.	Duluth, Minn.
81076		Ga. s.	Wallie A. Silabe	6	5	28.0	12.9	3.0	Oys.	1		1885	Stratford, Conn.	Cold Spring, N. Y.
81233		St. s.	Wallowa	225	127	111.6	23.9	11.6	Tow	10	122	1889	Patchogue, N. Y.	Patchogue, N. Y.
80897		St. s.	Wallula	1,924	1,416	260.2	39.8	21.9	Frt.	15	750	1882	Portland, Oreg.	Seattle, Wash.
81644		St. s.	WALLULA	167	85	99.6	22.7	12.6	Tow	7		1899	Cleveland, Ohio	Cleveland, Ohio.

1 Formerly (a) st. s. J. G. Loane.

(b) U. S. S. Zeta.

(c) st. s. Zeta.

1 Formerly st. p. Frank S. Stone.

1 Formerly \*st. p. Old Reliable.

1 Formerly st. s. Indian.

1 Formerly \*st. p. F. C. A. Denkmann.

1 Formerly st. s. Josephine B.

1 Formerly st. y. Aria.

1 Formerly st. y. Eleanor.

1 Formerly na. y. Witoco.

1 Formerly st. s. (a) Vigilant.

(b) John G. Tait.

1 Formerly (g) American sch. Kaula.

(h) Hawaiian st. s. Walealeale.

1 Formerly st. y. Canvas Back.



## MERCHANT STEAM VESSELS OF THE UNITED STATES—Continued.

Official No.	Signal letters.	Rig.	Name of vessel.	Gross tonnage.	Net tonnage.	Length.	Breadth.	Depth.	Service.	Crew.	Indicated horsepower.	When built.	Where built.	Home port (where permanent document issues).
81004		St. c. bt.	Walston	132	97	95.3	17.8	9.0	Frt.	4	.....	1883	Buffalo, N. Y.	Bridgeton, N. J.
81278		St. s.	Walter	33	16	53.6	16.3	7.1	Tow.	3	50	1890	Baltimore, Md.	Baltimore, Md.
204004		Ga. s.	Walter	12	8	44.6	11.6	3.6	Pas.	1	35	1907	North Cove, Wash.	Pt. Townsend, Wash.
81267	K. J. G. W.	St. s.	Walter Adams	271	175	123.0	24.3	12.8	Feh.	26	.....	1890	Noank, Conn.	Greenport, N. Y.
80994		St. s.	Walter Orringer	26	22	66.8	12.7	4.4	Pas.	4	.....	1892	Buffalo, N. Y.	Grand Haven, Mich.
81230		St. s.	Walter D.	136	123	101.6	27.0	5.8	Dng.	6	134	1891	Toledo, Ohio	Toledo, Ohio.
1858		St. s.	Walter Hackett	44	22	68.5	16.8	7.8	Tow.	3	.....	1888	Empire City, Ore.	San Francisco, Cal.
81541		St. s.	Walter J.	9	6	29.4	8.4	4.2	Pas.	3	.....	1896	Tonawanda, N. Y.	Buffalo, N. Y.
204002		Ga. p.	Walter Lee	12	12	45.3	11.9	2.6	Tow.	2	.....	1906	Kansas City, Kans.	Kansas City, Mo.
20842		St. s.	Walter Ross	24	16	61.0	12.8	5.2	Tow.	3	.....	1867	Philadelphia, Pa.	Bangor, Me.
81696		St. p.	Walter Royal	9	7	40.0	9.0	3.9	Msc.	2	.....	1900	Orient, N. Y.	Greenport, N. Y.
81743		St. s.	WALTER SCRANTON	4,803	3,294	416.0	50.0	28.0	Pas.	22	1,700	1901	Cleveland, Ohio.	Cleveland, Ohio.
81711		St. s.	Walter Tracy	67	67	79.7	21.0	9.8	Tow.	4	.....	1900	Port Richmond, N. Y.	New York, N. Y.
81263		St. s.	Walter Vall	789	536	210.0	34.7	13.2	Frt.	14	700	1890	West Bay City, Mich.	Chicago, Ill.
81642		St. s.	WALTER A. LUCKENBACH	434	295	134.5	26.0	16.2	Tow.	14	800	1899	Philadelphia, Pa.	New York, N. Y.
202860		St. s.	Walter B. Pollock	61	41	65.6	10.0	8.0	Tow.	4	.....	1905	New Baltimore, N. Y.	Albany, N. Y.
128219		St. s.	Walter E. Sutton	41	20	58.2	16.2	7.0	Tow.	4	.....	1884	Camden, N. J.	Providence, R. I.
130887		St. s.	Walter F. Johnson	42	22	65.0	18.0	6.4	Pas.	4	.....	1899	Scranton, Miss.	New Orleans, La.
200228		St. s.	Walter F. Mead	25	17	67.0	15.7	5.5	Tow.	4	.....	1893	New Baltimore, N. Y.	Washington, D. C.
80737		St. s.	Walter J. Rice	39	19	65.0	17.0	7.0	Tow.	7	.....	1879	Newburgh, N. Y.	New York, N. Y.
80670		Ga. s.	Walter R. Smith	13	13	36.5	14.9	5.0	Oys.	2	.....	1876	Freeport, N. Y.	Ferth Amboy, N. J.
81563		St. s.	Walter W. Richardson	22	13	47.6	13.0	5.9	Tow.	2	.....	1884	West Bay City, Mich.	Duluth, Minn.
81632		St. s.	WALTHAM	353	186	128.0	28.3	15.0	Tow.	13	.....	1898	Philadelphia, Pa.	Fall River, Mass.
81823		St. s.	Walton B.	32	16	62.2	15.8	6.6	Tow.	6	.....	1891	Duluth, Minn.	Duluth, Minn.
81155	K. D. T. O.	St. y.	Wampanoag	28	14	56.1	12.0	8.2	Yct.	4	.....	1887	Brooklyn, N. Y.	Boston, Mass.
81863	K. S. G. R.	St. y.	Wana	88	60	113.6	15.6	9.4	Yct.	7	400	1903	Bristol, R. I.	New York, N. Y.
81075	K. D. O. Q.	St. y.	WANDA	111	55	128.5	18.0	10.8	Yct.	9	.....	1885	Greenpoint, N. Y.	Philadelphia, Pa.
81277		St. y.	Wanda	20	13	60.8	12.6	4.4	Yct.	3	.....	1892	Detroit, Mich.	Detroit, Mich.
20800		St. s.	Wanderer	35	24	62.4	20.0	6.3	Tow.	3	.....	1861	Nassau, New Providence	Philadelphia, Pa.
81275		St. s.	Wanderer	212	125	128.2	23.8	11.4	Tow.	12	511	1890	Port Blakeley, Wash.	Seattle, Wash.
81312		St. s.	Wanderer	108	64	85.3	21.1	10.0	Pas.	6	440	1890	Wilmington, Del.	Newport News, Va.
81540		St. s.	Wanderer	281	161	124.5	28.8	8.3	Pas.	7	350	1896	Tomkins Cove, N. Y.	New York, N. Y.
81590		St. p.	Wanderer	84	84	100.0	21.0	3.6	Pas.	8	.....	1897	Clinton, Iowa.	St. Augustine, Fla.
81604		Ga. s.	Wanderer	7	6	26.0	10.6	5.5	Fsh.	1	.....	1898	Friendship, Me.	So. West Harbor, Me.
201993		Ga. s.	Wanderer	9	7	30.6	12.8	4.0	Frt.	1	10	1905	West Myrtle, Conn.	New London, Conn.
202846		St. p.	Wanderer II.	140	115	115.0	24.0	4.5	Pas.	10	250	1906	Clinton, Iowa.	Rock Island, Ill.
203910	K. V. W. G.	Ga. y.	Wanderlust	34	29	61.0	12.2	5.9	Yct.	4	.....	1907	New York, N. Y.	New York, N. Y.
141000		Ga. y.	Waneka	22	12	55.0	10.7	5.6	Yct.	2	.....	1889	West Bay City, Mich.	Detroit, Mich.
81206		St. s.	Waneta	19	9	38.2	14.4	4.3	Oys.	3	.....	1888	City Island, N. Y.	Cold Spring, N. Y.
81712		St. p.	Wanetta	40	40	71.0	14.0	4.0	Tow.	5	.....	1900	Muscatine, Iowa.	St. Paul, Minn.
81272		St. s.	Waquoll	17	8	52.4	11.0	4.7	Fsh.	5	.....	1887	Boston, Mass.	Nantucket, Mass.
145222		St. s.	Warnick	24	16	50.7	13.8	6.9	Tow.	4	.....	1890	Buffalo, N. Y.	Toledo, Ohio.
20506		St. p.	Warren	480	356	142.0	33.4	12.0	Fer.	5	500	1859	Brooklyn, N. Y.	New York, N. Y.
128258	J. F. K. H.	St. s.	Warren	821	433	188.0	33.4	13.5	Pas.	38	.....	1874	New York, N. Y.	Boston, Mass.
148583		St. p.	Warren	98	98	134.3	26.0	4.0	Pas.	20	272	1900	Diamond Bluff, Wis.	Louisville, Ky.
81772		St. s.	Warrior	122	83	101.5	24.0	10.5	Pas.	9	450	1901	Wilmington, Cal.	Los Angeles, Cal.
8781		St. p.	Warwick	681	429	193.0	30.5	10.1	Pas.	17	1,050	1873	Greenpoint, N. Y.	Providence, R. I.
81781		St. s.	Warwick	49	29	51.2	16.5	4.8	Msc.	4	.....	1901	East Providence, R. I.	Newport, R. I.
81805		St. p.	Washburn	57	57	98.7	24.8	3.1	Pas.	7	.....	1901	Bismarck, N. Dak.	Pembina, N. Dak.
202995		Ga. s.	Washclore	323	174	140.3	32.4	10.0	Frt.	11	.....	1906	Marshall, Ore.	San Francisco, Cal.
81530		St. s.	Wash Gray	105	66	87.5	19.0	9.0	Pas.	6	.....	1886	Jeffersonville, Ind.	Pittsburg, Pa.
81416		St. p.	Wash Honshell	134	134	167.0	28.6	4.0	Tow.	16	470	1892	Cincinnati, Ohio.	Do.
81310	K. J. B. V.	St. s.	Washington	1,248	697	246.0	46.0	15.5	Pas.	52	1,700	1891	Wilmington, Del.	Washington, D. C.
81336		St. s.	Washington	1,247	918	193.2	46.5	15.4	Fer.	10	650	1891	Chester, Pa.	New York, N. Y.
81438		St. s.	Washington	11	6	45.8	10.9	3.8	Tow.	4	60	1893	Chicago, Ill.	Mobile, Ala.
81763		St. p.	Washington	100	100	100.0	22.0	3.4	Fer.	8	56	1901	Osage City, Mo.	New Orleans, La.
81849		Ga. s.	Washington	7	5	36.5	7.7	2.8	Pas.	0	.....	1903	Marshall, Ore.	Coos Bay, Ore.
202700		St. s.	WASHINGTON	181	123	93.7	24.0	11.1	Tow.	7	.....	1905	Port Richmond, N. Y.	New York, N. Y.
203534	K. V. Q. B.	St. s.	Washington	539	367	159.0	35.3	12.4	Pas.	19	.....	1906	Seattle, Wash.	Pt. Townsend, Wash.
81499	K. M. F. J.	St. s.	WASHTENAW	2,896	2,003	312.1	42.6	24.6	Frt.	36	1,600	1887	West Hartlepool, England.	New York, N. Y.
80875		St. s.	Wasp	17	17	51.0	12.5	3.5	Tow.	3	.....	1878	Pittsburg, Pa.	Pittsburg, Pa.
81257		St. s.	Wasp	25	15	50.9	14.0	5.2	Tow.	4	90	1890	Eagle Harbor, Wash.	Pt. Townsend, Wash.
201132		St. s.	Wasp	17	11	55.4	12.9	5.2	Tow.	5	25	1904	Mobile, Ala.	Mobile, Ala.
201914	K. T. S. M.	St. s.	Wasp	563	360	170.6	37.3	13.1	Frt.	16	.....	1905	Fairhaven, Cal.	San Francisco, Cal.
202048		Ga. s.	Watanna	15	12	48.9	12.1	4.2	Pas.	3	40	1905	Sandusky, Ohio.	Toledo, Ohio.
81495	K. M. D. H.	Na. y.	Watanga	19	18	43.1	14.1	4.3	Yct.	2	.....	1894	Brooklyn, N. Y.	New York, N. Y.
201085	K. T. F. J.	St. y.	Watawga	124	94	99.6	18.5	7.7	Yct.	.....	.....	1904	Greenport, N. Y.	Newark, N. J.
80719		St. s.	Watch Hill	35	26	71.0	14.4	5.2	Pas.	3	.....	1879	Newburgh, N. Y.	Stonington, Conn.
200575		Ga. s.	Water Boy	5	5	26.0	6.8	5.8	Tow.	1	.....	1903	Aberdeen, Wash.	Pt. Townsend, Wash.
202785		Ga. s.	Water Boy	14	5	52.9	13.4	3.0	Tow.	3	.....	1906	New Orleans, La.	Pensacola, Fla.

1 Formerly st. s. (a) Alpha.  
 2 Formerly st. s. (b) Gov. Tilden.  
 3 Formerly st. s. Charles H. Fox.  
 4 Formerly st. s. Native No. 2.  
 5 Formerly st. s. (a) Wanda.  
 6 Formerly st. s. (b) British Wanda.

7 Formerly British schooner Wanderer.  
 8 Formerly st. s. Laura.  
 9 Formerly st. s. T. M. Moore.  
 10 Formerly st. s. (a) City of Fitchburg.  
 11 Formerly st. s. (b) Surprise.

12 Formerly \*st. p. Twin City.  
 13 Formerly st. p. Day Star.  
 14 Formerly British st. s. Oxford.  
 15 Center wheel.



## MERCHANT STEAM VESSELS OF THE UNITED STATES—Continued.

Official No.	Signal letters.	Rig.	Name of vessel.	Gross tonnage.	Net tonnage.	Length.	Breadth.	Depth.	Service.	Crew.	Indicated horsepower.	When built.	Where built.	Home port (where permanent document issues).
127710		St. s.	Water-Front	46	31	69.3	16.8	7.0	Pas.	4		1902	New Baltimore, N. Y.	New York, N. Y.
80719		St. s.	Water Hill	35	26	71.0	14.4	5.2	Pas.	3		1879	New York, N. Y.	Do.
200776		Ga. s.	Water Island	7	6	44.0	10.0	4.5	Mec.	1		1904	Patchogue, N. Y.	Patchogue, N. Y.
81828		*Ga. p.	Water Lily	9	9	48.0	7.6	3.4	Pas.	2		1902	Eastwood, Ky.	Evansville, Ind.
80987		St. s.	Water Nymph	27	13	57.6	13.0	6.2	Pas.	2		1881	San Francisco, Cal.	San Francisco, Cal.
81651	K. T. W. R.	Ga. y.	Water Nymph	38	28	69.0	12.0	5.4	Yct.	3		1899	Baltimore, Md.	Baltimore, Md.
81696		Ga. s.	Water Ripple	6	5	30.5	9.8	4.2	Feh.	1		1885	Bear Island, Me.	So. West Harbor, Me.
81696		Ga. s.	Water Witch	15	7	39.4	14.3	5.6	Feh.	5		1900	Gloucester, Mass.	Gloucester, Mass.
81858		Ga. y.	Water Witch	9	6	37.4	9.6	4.4	Tow.	2	45	1900	Belvedere, Cal.	Honolulu, Hawaii.
81840		Ga. s.	Water Witch	37	33	60.0	15.0	4.0	Yct.	2	20	1902	Jacksonville, Fla.	Jacksonville, Fla.
81822		*St. p.	Watkins	46	46	85.0	13.6	3.0	Mec.	3		1900	Bay Ridge, N. Y.	Somers Point, N. J.
81788	K. R. G. F.	*St. p.	Watkins	46	46	85.0	13.6	3.0	Mec.	3		1902	Peoria, Ill.	Peoria, Ill.
202276		Ga. s.	WATSON	1,820	1,237	253.1	38.4	22.8	Pas.	32	2,000	1902	Toledo, Ohio	Portland, Me.
203637	K. V. R. G.	St. s.	WATSON	12	8	43.5	12.0	3.6	Pas.	1		1905	Hoquiam, Wash.	Pt. Townsend, Wash.
203611	K. V. Q. R.	St. s.	WATUPPA	190	129	105.0	22.6	11.3	Tow.	11		1906	Port Richmond, N. Y.	Fall River, Mass.
80980		St. s.	WATURUS	571	388	180.0	27.6	14.2	Yct.	40	182	1900	Leith, Scotland	Philadelphia, Pa.
81184		St. s.	Waubun	34	25	72.0	16.0	6.4	Pas.	3		1876	Chicago, Ill.	Chicago, Ill.
126115		St. s.	Wau Bun	77	52	72.0	19.5	9.0	Tow.	7		1887	Manitowoc, Wis.	Milwaukee, Wis.
203573		*St. p.	Wau-kon	137	93	95.3	18.3	7.6	Pas.	9	300	1883	Saugatuck, Mich.	Grand Haven, Mich.
201426		Ga. s.	Wauna	149	134	118.0	24.0	5.2	Tow.	8	310	1906	Portland, Ore.	Portland, Ore.
81500		Ga. s.	Wauwinet	10	5	38.9	10.3	3.6	Fer.	1	22	1904	Fairhaven, Cal.	Eureka, Cal.
81748		St. s.	Wave	6	6	30.7	10.3	5.7	Feh.	1		1895	Brooksville, Me.	Mt. Desert Ferry, Me.
201354		Ga. s.	Wave	13	7	39.0	11.0	4.0	Frt.	1		1887	Plattsburg, N. Y.	Plattsburg, N. Y.
202903		Ga. s.	Wave	7	5	36.0	10.9	2.7	Mec.	1		1901	West Haven, Conn.	New Haven, Conn.
200931	K. T. D. C.	Ga. s.	Wavelet	7	6	25.7	11.7	2.8	Feh.	1		1906	Osterville, Mass.	Chatham, Mass.
81347		St. s.	WAWERLY	217	148	102.2	24.4	12.3	Tow.	12		1904	Port Richmond, N. Y.	New York, N. Y.
200535		Ga. s.	Wawa	16	10	44.0	10.5	4.4	Tow.	2		1891	Fort Howard, Wis.	Marquette, Mich.
81324		St. s.	Wawa	13	12	42.0	12.0	3.0	Fsh.	1	10	1903	Bridgeport, Conn.	Bridgeport, Conn.
81047		Ga. y.	WAWATAM	1,879	1,526	266.0	38.2	19.6	Pas.	19	900	1891	Cleveland, Ohio	Duluth, Minn.
80919		St. s.	Wa'Wa Yanda	13	7	47.5	12.5	3.9	Yct.	1		1882	Noank, Conn.	Patchogue, N. Y.
161938	K. S. II. B.	Ga. y.	Wayenoc	40	20	61.0	15.1	6.4	Tow.	2		1882	Wiscasset, Me.	Portland, Me.
145107		St. s.	Wayfarer	40	33	70.7	16.6	8.7	Yct.	4		1903	Boston, Mass.	Boston, Mass.
80910		St. s.	Wayne Isbell	31	15	70.0	14.4	5.9	Feh.	6		1876	East Saginaw, Mich.	Port Huron, Mich.
201905		Ga. s.	Wayward	42	21	89.6	18.4	5.3	Pas.	3		1882	Brooklyn, N. Y.	Sandusky, Ohio.
201036		Ga. y.	Wayward	14	13	46.0	14.0	3.6	Oya.	2	35	1905	Stratford, Conn.	Bridgeport, Conn.
201774		Ga. y.	Waywossimo	23	15	54.4	12.1	4.8	Yct.	2	20	1904	Bath, Me.	Wiscasset, Me.
201066		*St. p.	Weent	20	14	61.7	10.2	5.5	Yct.	3		1904	New York, N. Y.	New York, N. Y.
20505		St. s.	Weitchpec	132	100.9	20.3	4.2	4.2	Pas.	5	90	1904	Fairhaven, Cal.	Eureka, Cal.
80634		St. c. bt.	Welcome	21	10	47.0	16.5	6.0	Wat.	2		1850	East Boston, Mass.	New London, Conn.
81203		St. s.	Welcome	93	65	100.4	17.5	6.6	Pas.	3		1877	Chicago, Ill.	Chicago, Ill.
81258		St. s.	Welcome	77	38	42.7	12.0	4.5	Feh.	3	9	1888	Sheboygan, Wis.	Milwaukee, Wis.
81301		St. s.	Welcome	58	29	85.0	20.0	10.0	Tow.	7		1890	Do.	Do.
81492		St. s.	Welcome	140	77	80.0	21.0	9.5	Fer.	2	184	1894	Buffalo, N. Y.	Duluth, Minn.
81833		Ga. s.	Welcome	9	8	39.4	9.0	3.7	Tow.	1	15	1902	St. Clair, Mich.	Port Huron, Mich.
81865		Ga. s.	Welcome	7	6	42.4	10.0	2.7	Pas.	1		1903	Whatcom, Wash.	Pt. Townsend, Wash.
81874		Ga. s.	Welcome	41	36	53.5	16.2	7.1	Pas.	4		1903	Manitowoc, Wis.	Chicago, Ill.
201190		*Ga. p.	Welcome	14	9	61.0	14.0	2.3	Tow.	3		1904	Boston, Mass.	Boston, Mass.
80809		St. p.	Weldon	8	6	50.8	12.4	2.2	Feh.	3		1881	Monroe, La.	New Orleans, La.
203928	K. V. W. L.	St. s.	Wellesley	703	665	186.3	38.0	13.8	Frt.	21		1907	Bluff Point, N. C.	Elizabeth City, N. C.
201042		*Ga. p.	Wellington	17	17	56.0	13.3	3.0	Fer.	3		1903	Prosper, Ore.	San Francisco, Cal.
201287	K. T. H. L.	St. s.	WELLINGTON	334	227	126.0	27.0	15.8	Tow.	16		1904	Wellington, Mo.	Kansas City, Mo.
203755		*Ga. p.	Wellington, No. 2	12	12	64.6	12.0	2.0	Tow.	-2		1906	Port Richmond, N. Y.	Philadelphia, Pa.
80823	K. C. G. T.	Ga. y.	Wenona	22	20	43.1	16.6	5.9	Yct.	1		1881	Fort, Ky.	Louisville, Ky.
81196		St. s.	Wenona	50	34	63.6	10.4	6.4	Pas.	2		1888	Brooklyn, N. Y.	New York, N. Y.
81430		*St. p.	Wenona	63	63	96.4	26.0	4.0	Fer.	3		1893	Astoria, Ore.	Portland, Ore.
201505		St. s.	Wenona	74	51	60.7	16.0	4.8	Pas.	3		1904	Cincinnati, Ohio	Cincinnati, Ohio.
80870		St. p.	Wenonah	439	317	145.0	30.0	7.8	Fer.	9	612	1882	Northbend, Ore.	Astoria, Ore.
81814		Na. s.	Wenonah	6	6	35.8	9.0	4.0	Mec.	2		1902	Wilmington, Del.	Camden, N. J.
81866		St. y.	Wenonah	58	29	73.0	14.6	10.2	Yct.	6		1903	Bristol, Me.	Boothbay, Me.
203231		Ga. y.	Weow	30	25	58.0	13.2	5.8	Yct.	3		1906	Rockland, Me.	Boston, Mass.
203994		*St. p.	Wewon	372	319	163.5	31.5	6.5	Tow.	8	650	1907	Long Island City, N. Y.	New York, N. Y.
81631		Ga. s.	We're Here	9	9	45.4	14.2	3.2	Feh.	3		1897	St. Johns, Ore.	Portland, Ore.
81777		Ga. s.	We're Here	6	5	28.4	10.4	4.0	Pas.	3		1901	Punta Gorda, Fla.	Key West, Fla.
202212		Ga. s.	We're Here	6	6	29.0	7.0	3.0	Pas.	1		1905	Patchogue, N. Y.	New York, N. Y.
81078		St. s.	Wesley A. Dove	70	35	74.5	18.5	8.0	Pas.	5		1884	Clinton, Iowa	Rock Island, Ill.
81161		St. p.	West Brooklyn	740	555	174.2	34.5	12.5	Fer.	6	450	1887	Boston, Mass.	Boston, Mass.
81550		St. s.	Westchester	20	13	42.7	14.1	6.2	Tow.	3		1896	Newburgh, N. Y.	New York, N. Y.
81262		St. p.	West End	47	47	80.5	20.5	4.0	Fer.	2		1890	Long Island City, N. Y.	Do.
81446		St. s.	West Farms	19	9	44.6	13.5	5.6	Tow.	3		1893	Brownsville, Pa.	Wheeling, W. Va.
81769		St. s.	West Jersey	29	19	65.4	14.6	4.6	Pas.	3	200	1901	Long Island City, N. Y.	New York, N. Y.
200368		*Ga. p.	West Monroe	12	12	82.9	17.9	2.5	Tow.	1		1903	South Amboy, N. J.	Camden, N. J.
81737		St. s.	WEST POINT	1,328	903	192.4	40.1	16.9	Fer.	9	1,500	1901	West Monroe, La.	New Orleans, La.
												1901	Newburgh, N. Y.	New York, N. Y.

1 Formerly st. s. C. W. Woodward.

2 Formerly British st. y. Waturus.

3 Formerly st. s. Charles West.

4 Formerly ga. y. Vagabond.

5 Formerly st. s. T. R. Merrill.

6 Formerly st. y. Winifred.

7 Formerly sch. Quarantine.

8 Formerly ga. y. Lillian.

## MERCHANT STEAM VESSELS OF THE UNITED STATES—Continued.

Official No.	Signal letters.	Rlg.	Name of vessel.	Gross tonnage.	Net tonnage.	Length.	Breadth.	Depth.	Service.	Crew.	Indicated horsepower.	When built.	Where built.	Home port (where permanent document issues).
						Feet.	Feet.	Feet.						
81188		St. s.	Westport	211	154	124.0	31.2	9.5	Frt.	14	150	1888	San Francisco, Cal.	San Francisco, Cal.
203828		Ga. s.	West Seattle	9	6	31.7	8.8	3.8	Fas.	1		1907	West Seattle, Wash.	Pt. Townsend, Wash.
203946		St. p.	West Seattle	773	487	145.0	48.7	10.8	Fer.	6	450	1907	Tacoma, Wash.	Do.
201071		St. s.	West Side	97	55	63.6	26.0	9.1	Fer.	7	60	1904	Saunderstown, R. I.	Newport, R. I.
80703		St. s.	Westerly	41	20	66.6	16.7	6.0	Fas.	3		1879	Mystic, Conn.	Stonington, Conn.
200696	K. S. W. H.	St. s.	Western	601	369	100.6	36.0	12.6	Frt.	15	350	1904	Aberdeen, Wash.	Pt. Townsend, Wash.
200376		St. s.	WESTERN STAR	4,784	3,593	416.0	50.3	29.0	Fas.	19	1,450	1903	Wyandotte, Mich.	Oswego, N. Y.
81811		St. p.	WESTERN STATES	3,077	1,566	350.0	44.0	19.9	Fas.	136	4,200	1902	do.	Detroit, Mich.
81249		St. s.	Western Union	184	92	96.0	25.0	9.1	Chl.	3	500	1889	Camden, N. J.	New York, N. Y.
26504		St. p.	Westfield	600	442	202.0	33.0	13.0	Fer.	11	700	1862	Brooklyn, N. Y.	Do.
80695		St. p.	Westmoreland	846	673	199.3	32.3	12.5	Fas.	31	875	1883	Baltimore, Md.	Baltimore, Md.
140734		*St. p.	Weston	99	89	110.0	30.0	4.5	Frt.	10		1882	St. Louis, Iowa	St. Louis, Iowa.
4890		St. s.	Westwood	43	21	66.0	16.0	6.9	Tow.	5		1864	New York, N. Y.	New York, N. Y.
81863		Ga. s.	We Three	14	12	48.0	14.5	3.5	Tow.	3	16	1903	Greenport, N. Y.	New London, Conn.
201467		*Ga. p.	We Three	15	15	69.5	13.3	2.1	Fas.	3		1904	Louisville, Ky.	Louisville, Ky.
80065		St. s.	Weymouth	43	21	70.0	17.0	7.4	Tow.	4		1869	Boston, Mass.	Savannah, Ga.
200525		Ga. s.	What	6	6	27.5	8.5	6.3	Frt.	1		1903	Aberdeen, Wash.	Pt. Townsend, Wash.
26884		St. p.	What Cheer	214	175	117.0	23.0	7.0	Fas.	7	450	1867	Keyport, N. J.	Providence, R. I.
88135		St. s.	Whatom	716	329	169.0	36.7	13.7	Fas.	35	1,400	1901	Everett, Wash.	Pt. Townsend, Wash.
203866		*Ga. p.	Whetstone	6	6	60.0	9.4	1.2	Tow.	2	12	1905	Whetstone, Ky.	Louisville, Ky.
80818		Ga. s.	Whilaway	33	31	58.0	19.1	5.6	Fas.	1		1881	Greenport, N. Y.	New York, N. Y.
201108	K. T. F. R.	Ga. y.	Whilaway	49	45	54.6	16.6	4.4	Yct.	3		1904	Tarrytown, N. Y.	Greenport, N. Y.
201129		Ga. s.	Whilaway	10	7	35.5	8.5	2.4	Fas.	1		1898	Tacoma, Wash.	Tacoma, Wash.
81775		Al. y.	Whim	12	12	43.0	10.0	4.4	Yct.	2		1101	Harrison, N. J.	Greenport, N. Y.
202533	K. V. O. L.	Ga. y.	Whim	65	62	69.3	21.2	6.5	Yct.	5		1905	New York, N. Y.	New York, N. Y.
81594		Ga. y.	Whim-Wham	133	78	89.4	23.4	4.8	Yct.	5		1898	Jacksonville, Fla.	Buffalo, N. Y.
201245		Ga. y.	Whipores	22	11	64.5	10.9	5.5	Yct.	2		1904	Ashboro, Me.	Boston, Mass.
80832		*St. p.	Whisper	33	33	75.0	20.0	3.2	Fer.	4		1881	Island, Ky.	Cincinnati, Ohio.
200783		Na. s.	Whisper	11	11	40.0	10.4	3.5	Msc.	1		1904	Tuckerton, N. J.	Tuckerton, N. J.
80698		Ga. y.	Whitby	29	28	58.8	17.6	6.1	Yct.	3		1882	Port Jefferson, N. Y.	Newark, N. J.
81199		St. s.	White Ash	117	58	92.6	22.0	9.6	Tow.	5	450	1838	Brooklyn, N. Y.	New York, N. Y.
201794		Ga. s.	Whitecap	8	8	30.0	10.0	3.6	Msc.	1	8	1905	Atlantic City, N. J.	Somers Point, N. J.
201974		Ga. y.	White Crow	17	10	43.6	11.6	4.4	Yct.	1		1905	Northport, N. Y.	Cold Spring, N. Y.
81766		*Ga. p.	White Dove	35	35	65.0	13.0	2.8	Fas.	10		1900	Madison, Ind.	Louisville, Ky.
203296		*Ga. p.	White Duck	7	7	33.1	6.5	1.5	Fas.	1	3	1906	New Albany, Ind.	Do.
202605		*Ga. p.	White Oak	30	30	90.0	18.0	3.0	Fas.	5		1905	Jeffersonville, Ind.	Chattanooga, Tenn.
81366		St. s.	White Rose	74	37	70.0	19.3	8.7	Tow.	5	200	1892	Tottenville, N. Y.	Philadelphia, Pa.
81867		Ga. y.	White Seal	20	13	50.2	12.0	4.2	Yct.	2	25	1903	Marcus Hook, Pa.	Do.
202409		*St. p.	White Seal	193	116	96.8	20.3	5.3	Frt.	10		1905	Fairbanks, Alaska.	Eagle, Alaska.
81450		St. s.	White Star	9	7	42.0	11.0	4.0	Fas.	3		1893	Bridgeport, Conn.	New Haven, Conn.
202226		Ga. s.	White Swan	7	6	30.4	8.4	2.4	Fsh.	3		1904	Manitowoc, Wis.	Millwaukee, Wis.
80544		St. s.	White Water	61	30	78.0	18.4	7.3	Fas.	9		1875	Camden, N. J.	Camden, N. J.
81556		Ga. s.	White Wing	17	11	50.1	14.3	3.6	Msc.	2		1876	Newport, Va.	Cape Charles, Va.
81607		St. s.	White Wing	67	34	69.4	16.7	8.3	Tow.	5		1898	Seattle, Wash.	Seattle, Wash.
81299		St. p.	WHITEHALL	1,088	811	108.0	37.4	14.1	Fer.	7	540	1830	Newburgh, N. Y.	New York, N. Y.
203229		St. s.	Whitehall	33	22	59.4	17.0	5.6	Tow.	3		1906	Athens, N. Y.	Plattsburg, N. Y.
8436		St. s.	Whitehaven	22	15	44.8	12.8	6.8	Fer.	1		1889	Tonawanda, N. Y.	Buffalo, N. Y.
81122		St. s.	Whitesboro	195	144	114.0	31.0	9.0	Fas.	15	110	1836	San Francisco, Cal.	San Francisco, Cal.
204024		St. s.	Whitford	14	9	40.5	8.5	3.4	Tow.	2	35	1907	Oshkosh, Wis.	Millwaukee, Wis.
81862		St. s.	WHITTIER	1,265	798	240.0	32.0	17.5	Frt.	21	800	1903	San Francisco, Cal.	San Francisco, Cal.
81426	K. S. J. L.	St. s.	Whiz	9	6	47.8	7.6	4.1	Msc.	3		1893	Berwick, La.	Brashear, La.
201179		Ga. s.	Whiz	8	6	40.5	11.1	4.1	Msc.	1	14	1904	New Haven, Conn.	New Haven, Conn.
81440		St. s.	Why Not	14	14	73.0	16.5	3.2	Fas.	5		1893	Franklin, La.	Brashear, La.
81519		St. y.	Why Not	8	49.4	10.3	5.1	Yct.	2		1835	Clifton, N. Y.	New York, N. Y.	
81692		St. s.	Wicomco	141	96	122.0	19.7	10.1	Fsh.	9		1900	Pocomoke City, Md.	Tappahannock, Va.
202725		Ga. s.	Wicomco	14	10	52.8	12.7	2.9	Frt.	2		1905	Shadpoint, Md.	Crisfield, Md.
203291		Ga. s.	Wide Awake	11	7	39.6	12.3	5.8	Frt.	1		1906	Eastport, Me.	Lisbec, Me.
81510		Ga. s.	Widgeon	9	7	30.8	12.0	3.6	Msc.	1		1895	Tottenville, N. Y.	New York, N. Y.
81842		Ga. s.	Widgeon	22	13	50.0	12.0	4.0	Msc.	2	20	1902	Port Republic, N. J.	Somers Point, N. J.
81501		St. s.	Wigwam	40	23	72.0	17.3	6.0	Fsh.	10	85	1895	San Francisco, Cal.	San Francisco, Cal.
200138		Ga. s.	Wigwam	12	12	44.6	10.0	3.0	Msc.	1		1903	Clinton, Iowa.	St. Paul, Minn.
81831		Ga. y.	Wilanna	25	21	64.0	11.8	4.6	Yct.	1		1902	Detroit, Mich.	Detroit, Mich.
81755		St. s.	Willavis	16	11	50.4	10.5	3.9	Fas.	2		1901	Rainier, Oreg.	Astoria, Oreg.
81487		Ga. s.	Wilber	13	9	40.2	8.3	4.2	Frt.	1		1891	Chicago, Ill.	Chicago, Ill.
200067		St. s.	WILBERT L. SMITH	4,319	3,039	380.0	50.0	28.0	Fas.	21	1,500	1903	Lorain, Ohio.	Oswego, N. Y.
202290		Ga. s.	Wilbur	6	6	32.0	6.5	3.0	Fas.	1		1905	Davenport, Iowa.	Rock Island, Ill.
81606		*St. p.	Wilbur Crimmin	124	59	80.0	19.4	3.7	Fas.	5		1898	Coupeville, Wash.	Seattle, Wash.
81195		Ga. s.	Wilbur D.	12	10	44.0	15.2	4.0	Msc.	1		1888	Patchogue, N. Y.	Patchogue, N. Y.
81370		*St. p.	Wild Cat	121	104	90.0	22.5	4.6	Fsh.	3	120	1892	Alameda, Cal.	Pt. Townsend, Wash.
81333	K. J. P. M.	St. y.	WILD DUCK	233	116	138.4	24.0	11.0	Yct.	18	400	1891	Boston, Mass.	Philadelphia, Pa.
116492		St. y.	Wild Goose	43	27	62.2	14.0	7.5	Yct.	4		1892	Salem, Mass.	Boston, Mass.
200441		*Ga. p.	Wild Wood	11	11	42.0	10.0	2.5	Msc.	1	20	1903	Gilbertsville, Ky.	Paducah, Ky.
80569		Ga. s.	Wildwood	11	10	31.0	13.0	5.0	Fsh.	2		1876	Mystic, Conn.	Stonington, Conn.
81022		St. s.	Wildwood	53	26	66.6	15.0	5.2	Fas.	4		1884	Rainier, Oreg.	Pt. Townsend, Wash.
81508		Ga. s.	Wildwood	7	6	39.1	10.0	3.6	Fas.	2		1895	Gloucester, N. J.	Somers Point, N. J.

1 Formerly st. s. Bee.  
 \* Formerly \* st. p. Little Maud.

\* Formerly st. s. Champlon.  
 \* Formerly st. s. Majestic.

\* Formerly st. s. Ben Harrison.  
 \* Formerly st. y. Sylvia.

## MERCHANT STEAM VESSELS OF THE UNITED STATES—Continued.

Official No.	Signal letters.	Rig.	Name of vessel.	Gross tonnage.	Net tonnage.	Length.	Breadth.	Depth.	Service.	Crew.	Indicated horsepower.	When built.	Where built.	Home port (where permanent document issues).
137025		St. s.	Wildwood	80	54	104.0	18.5	4.9	Pas.	3		1902	Houghton, Wash.	Pt. Townsend, Wash.
202290		St. s.	Wildwood	22	15	66.0	14.5	4.7	Pas.	3		1905	Greenport, N. Y.	New York, N. Y.
203428		Ga. s.	Wildwood	12	8	39.2	10.6	4.1	Frt.	1		1906	Ketchikan, Alaska.	Ketchikan, Alaska.
203982		*Ga. p.	Wildwood	20	11	45.0	10.0	2.8	Tow.	2		1906	St. Louis, Mo.	Brashear, La.
81143		St. s.	Wiley M. Egan	1,677	1,390	252.2	36.8	25.0	Frt.	17	650	1887	Cleveland, Ohio	Erie, Pa.
7707		*St. p.	Wilford	47	47	85.0	18.8	8.0	Tow.	3		1892	Nashville, Tenn.	Paducah, Ky.
150711	K. M. N. C.	St. s.	WILHELMINA	1,695	1,068	260.0	36.6	19.5	Frt.	20	725	1885	West Hartlepool, Eng.	New York, N. Y.
203030		Ga. s.	Wilhelmina	8	5	32.1	10.1	3.8	Msc.	2		1906	Ballard, Wash.	Nome, Alaska.
77319		St. s.	Wilkesbarre	87	59	85.2	20.0	9.0	Tow.	8		1898	Solemons, Md.	New York, N. Y.
81733		St. s.	WILKESBARRE	4,153	3,311	381.7	50.5	23.0	Frt.	22	2,100	1901	Buffalo, N. Y.	Buffalo, N. Y.
201355		St. s.	WILKES-BARRE	1,197	814	191.4	44.0	15.8	Fer.	8	1,400	1904	Wilmington, Del.	New York, N. Y.
81827		Ga. s.	Williamina	10	9	31.0	12.0	3.8	Frt.	2		1902	Bridgeport, N. J.	Bridgeport, N. J.
203575		Ga. s.	Willapa	11	8	51.0	14.0	3.0	Pas.	1		1906	Southbend, Wash.	Pt. Townsend, Wash.
80453		St. s.	Willard	22	12	49.9	13.0	4.7	Tow.	4		1874	Portland, Me.	Portland, Me.
81385		St. s.	Willard	14	11	60.0	10.0	5.0	Pas.	7		1893	Chicago, Ill.	Pittsburg, Pa.
81420		St. s.	Willard	35	17	60.8	14.4	6.4	Tow.	4		1892	Portsmouth, Va.	Norfolk, Va.
81502		*St. p.	Will Davis	150	75	100.8	23.6	3.6	Tow.	12	180	1895	Lyons, Iowa.	New Orleans, La.
81758		*St. p.	Will H. Icom	983	619	183.8	36.5	5.6	Pas.	36	880	1901	Ballard, Wash.	Pt. Michael, Alaska.
81016		St. s.	Will H. Wood	44	22	72.2	16.6	7.6	Tow.	7		1884	New Orleans, La.	Pittsburg, Pa.
81019		St. s.	Will and Harry	10	7	39.3	12.0	4.0	Fsh.	6		1898	Ashabula, Ohio.	Cleveland, Ohio.
80307		St. s.	William	33	16	54.6	14.0	6.8	Tow.	4		1872	New Brunswick, N. J.	New Haven, Conn.
80613		St. s.	Wm. Armstrong	181	90	100.0	30.0	6.0	Fer.	4	250	1876	Ogdensburg, N. Y.	Ogdensburg, N. Y.
81128	K. D. M. J.	St. s.	William Bayles	390	291	118.5	28.0	16.5	Whl.	45		1886	Bath, Me.	New Bedford, Mass.
81050		St. s.	William Chatham	1,581	1,246	246.6	36.9	19.4	Frt.	15	550	1884	Cleveland, Ohio.	New York, N. Y.
80965		St. s.	William Coleman	21	10	53.6	13.7	5.6	Tow.	3		1883	Athens, N. Y.	Do.
81424	K. P. M. N.	St. s.	William Coley	193	116	121.6	26.0	8.7	Wrk.	9	310	1893	Tottenville, N. Y.	Do.
81328		St. s.	William Connors	15	10	41.4	11.1	4.1	Pas.	3		1891	Brewer, Me.	Bangor, Me.
80636		St. s.	William Cramp	56	28	63.0	17.5	7.5	Tow.	4		1877	Philadelphia, Pa.	Philadelphia, Pa.
81392		St. s.	William D.	51	25	70.0	19.2	7.0	Tow.	7		1892	Ashabula, Ohio.	Cleveland, Ohio.
81725		St. s.	William D.	8	5	31.2	9.1	3.4	Fsh.	5		1899	Erie, Pa.	Erie, Pa.
81431		St. s.	Wm. Dickinson	78	49	78.2	19.5	10.9	Tow.	5		1893	Benton Harbor, Mich.	Chicago, Ill.
81216		St. s.	William Dinsdale	44	22	57.0	16.5	7.3	Wat.	3		1889	Brooklyn, N. Y.	New York, N. Y.
81800		*St. p.	Wm. Drowe	55	55	84.0	21.5	3.8	Tow.	7		1901	Morgan City, La.	Brashear, La.
81586		*St. p.	Wm. Duffey	78	78	126.0	21.2	3.7	Tow.	6		1897	Higginsport, Ohio.	Louisville, Ky.
81702		St. s.	WILLIAM EDENBORN	5,910	4,531	478.0	52.0	30.0	Pas.	24	1,500	1900	West Bay City, Mich.	Duluth, Minn.
203390		*St. p.	Wm. Edenborn	239	239	142.5	31.7	6.0	Pas.	15		1906	Jeffersonville, Ind.	New Orleans, La.
80728		St. s.	William Edwards	1,272	973	228.0	35.8	18.2	Frt.	15	400	1879	Abbott Bridge, Ohio.	Sandusky, Ohio.
81670		St. p.	Wm. Elliott	171	148	101.0	31.0	6.0	Pas.	9	75	1899	Georgetown, S. C.	Georgetown, S. C.
81771		St. s.	William Engel	47	32	63.1	17.5	7.2	Fsh.	6		1901	Mantowoc, Wis.	Milwaukee, Wis.
20512		St. p.	William Fletcher	159	95	143.0	22.0	8.8	Pas.	5		1864	Keyport, N. J.	New York, N. Y.
201048		*St. p.	Wm. Garig	193	193	175.0	35.0	5.2	Pas.	38		1904	Jeffersonville, Ind.	New Orleans, La.
81000		St. s.	William H.	38	26	69.5	17.0	5.6	Fsh.	6		1898	Ashabula Harbor, Ohio.	Erie, Pa.
81480		St. c. bt.	William Hengerer	125	90	91.0	17.6	9.6	Frt.	4	75	1894	Phoenix, N. Y.	Buffalo, N. Y.
81854		*St. p.	William Howard	97	61	84.0	21.0	5.2	Pas.	12		1903	Palatka, Fla.	Jacksonville, Fla.
80446		St. s.	William Kenap	49	24	68.5	17.0	7.0	Tow.	6		1873	New Baltimore, N. Y.	Portland, Me.
81435		St. s.	Wm. Kennedy	86	43	74.8	20.5	10.4	Tow.	7		1893	Buffalo, N. Y.	Cleveland, Ohio.
81332		*St. p.	William Kyle	35	23	89.4	18.7	3.0	Frt.	8		1897	Franklin, La.	Brashear, La.
81459		St. s.	William McAvoy	31	15	56.0	14.5	6.6	Tow.	4		1893	Bordentown, N. J.	Burlington, N. J.
81566		St. s.	Wm. McCarthy	80	54	70.3	18.3	10.2	Tow.	5		1897	Benton Harbor Mich.	Duluth, Minn.
81770		*St. p.	Wm. McClellan	185	185	150.0	28.0	4.5	Tow.	5	589	1901	Jeffersonville, Ind.	St. Louis, Mo.
81786		Ga. s.	William McKinley	14	13	45.8	14.9	4.0	Oys.	2		1901	Patchogue, N. Y.	Patchogue, N. Y.
80552		St. s.	William Marvel	86	58	87.0	23.5	6.7	Frt.	5		1875	Fall River, Mass.	Boston, Mass.
80963		St. s.	William Maxwell	43	21	66.6	17.0	6.8	Fsh.	3		1883	Chicago, Ill.	Sandusky, Ohio.
81804		St. s.	WILLIAM NOTTINGHAM	4,234	3,070	376.5	50.8	29.0	Pas.	22	1,200	1902	Buffalo, N. Y.	Oswego, N. Y.
204223		St. s.	William Numsen	111	66	110.2	22.0	7.0	Frt.	5	225	1907	Milford, Del.	Camden, N. J.
81180		St. s.	Wm. Orr	31	18	60.4	14.7	6.2	Tow.	2		1888	New Baltimore, N. Y.	New York, N. Y.
19530		St. s.	William Penn	48	27	73.8	15.9	6.6	Tow.	4		1860	Philadelphia, Pa.	Wilmington, Del.
116443		St. s.	Wm. Reinhart	50	31	70.2	17.0	7.6	Tow.	4		1891	Baltimore, Md.	New York, N. Y.
80918		St. s.	William Rollar	28	14	56.0	15.8	7.6	Tow.	6		1882	Saugatuck, Mich.	Cleveland, Ohio.
202254		St. s.	WILLIAM ROWLAND	129	88	80.8	20.5	10.5	Tow.	6	500	1905	Chester, Pa.	New York, N. Y.
80762		St. s.	Wm. Rudolph	267	209	145.0	23.6	9.0	Frt.	15	300	1880	Mount Clemens, Mich.	Grand Haven, Mich.
81021		St. s.	William Schaubel, sr.	45	22	63.5	16.0	6.7	Tow.	6		1884	Philadelphia, Pa.	Perth Amboy, N. J.
80722		Ga. s.	William Scott	9	9	34.1	13.3	3.5	Msc.	1		1878	Rockaway, N. Y.	New York, N. Y.
80745		St. s.	William Sprague	48	24	68.4	16.2	7.5	Pas.	5		1880	Boston, Mass.	Boston, Mass.
81152		St. s.	Wm. Stevenson	34	23	60.5	14.8	8.8	Tow.	3		1887	Buffalo, N. Y.	Buffalo, N. Y.
150264		St. p.	William Storie	439	320	146.0	29.0	8.8	Pas.	15	274	1882	Brooklyn, N. Y.	Newark, N. J.
81860		St. s.	Wm. Tabot	6	5	31.0	7.0	3.0	Frt.	3		1903	Berwick, La.	Brashear, La.
201211		Ga. s.	William Tell	11	7	33.0	10.6	4.0	Pas.	1		1904	Dewatto, Wash.	Pt. Townsend, Wash.
81354		*St. p.	Wm. Towle	96	63	90.0	16.0	3.5	Tow.	6		1891	Metropolis, Ill.	Stout City, Iowa.
200540		St. s.	William Tracy	62	42	69.0	18.0	7.4	Tow.	4		1903	Port Richmond, N. Y.	New York, N. Y.
81105		St. s.	Wm. A. Cumming	76	47	65.0	16.3	5.7	Oys.	6		1885	South Norwalk, Conn.	New Haven, Conn.
81025		St. s.	Wm. A. Haskell	1,530	1,440	242.5	37.0	14.2	Frt.	18	600	1884	Detroit, Mich.	Ogdensburg, N. Y.
81001		St. s.	Wm. A. Johnson	25	12	55.5	14.9	6.6	Tow.	5		1883	Baltimore, Md.	Baltimore, Md.
202305		St. s.	WILLIAM A. PAINE	5,798	4,435	480.0	52.0	30.0	Pas.	20	1,500	1905	Cleveland, Ohio.	Cleveland, Ohio.

<sup>1</sup> Formerly st. s. Emily Keller.

<sup>2</sup> Formerly \*st. p. John T. Carson.

<sup>3</sup> Formerly st. s. J. Br. New Borough.

<sup>4</sup> Formerly st. s. Pensacola.

<sup>5</sup> Formerly st. s. J. S. Hoskins.

<sup>6</sup> Formerly st. s. Willard Clapp.

<sup>7</sup> Formerly st. s. Pacific.

<sup>8</sup> Formerly st. s. Stella.

<sup>9</sup> Formerly st. p. Patrol.

## MERCHANT STEAM VESSELS OF THE UNITED STATES—Continued.

Official No.	Signal letters.	Rig.	Name of vessel.	Gross tonnage.	Net tonnage.	Length.	Breadth.	Depth.	Service.	Crew.	Indicated horsepower.	When built.	Where built.	Home port (where permanent documents).
						Feet.	Feet.	Feet.						
202311		St. s.	WILLIAM A. ROGERS...	6,524	5,101	525.0	55.0	31.0	Pas.	24	1,800	1905	Lorain, Ohio.	Niagara Falls, N. Y.
80852		St. s.	Wm. A. Wells	65	40	75.5	17.0	8.2	Fah.	23		1873	Bristol, Me.	Newport, R. I.
81808		St. s.	William B. Blades, jr.	62	34	61.0	16.7	5.8	Pas.	8		1902	Newbern, N. C.	Norfolk, Va.
204121		St. s.	WILLIAM B. DAYOCK	4,488	3,246	420.0	52.0	23.0	Frt.	21	1,400	1907	St. Clair, Mich.	Cleveland, Ohio.
203917		St. s.	WILLIAM B. KERR	7,769	5,943	585.0	60.2	27.5	Frt.	24	1,800	1907	Chicago, Ill.	Niagara Falls, N. Y.
81490		St. o. bt.	Wm. B. Kirk	116	93	92.2	14.1	4.0	Frt.	6	60	1887	Baldwinsville, N. Y.	Buffalo, N. Y.
80008		St. s.	Wm. C. Redfield	370	240	182.0	33.0	10.0	Pas.	16	463	1865	East Albany, N. Y.	Albany, N. Y.
202200		St. s.	Wm. D. Ames	30	21	61.3	15.0	6.0	Pas.	9	50	1905	Lorain, Ohio.	Sandusky, Ohio.
81251	K. G. T. H.	St. s.	Wm. E. Chapman	281	140	124.8	29.7	11.7	Pas.	11	525	1889	Brooklyn, N. Y.	New York, N. Y.
10655		St. s.	Wm. E. Cleary	41	20	62.0	16.6	7.3	Tow.	5		1864	Philadelphia, Pa.	Boston, Mass.
81106		St. o. bt.	Wm. E. Cleary	140	110	96.0	17.5	9.0	Frt.	4		1887	Lookport, N. Y.	New York, N. Y.
201197		St. s.	Wm. E. Cleary	90	61	75.6	19.5	11.0	Tow.	9		1904	Newburgh, N. Y.	Albany, N. Y.
202296		St. s.	WILLIAM E. COREY	6,363	5,045	557.8	56.0	26.5	Frt.	27	1,800	1905	Chicago, Ill.	Duluth, Minn.
81437		St. s.	William E. Doron	171	142	79.4	23.0	8.6	Fer.	5		1893	Philadelphia, Pa.	Burlington, N. J.
20666		St. s.	Wm. E. Ferguson	71	44	72.5	21.5	7.8	Tow.	6		1873	do.	New York, N. Y.
81688		St. s.	WILLIAM E. REIS	4,748	3,154	416.0	50.0	24.0	Pas.	22	1,700	1900	Cleveland, Ohio.	Cleveland, Ohio.
80401		St. s.	Wm. E. Rooney	11	5	40.9	12.8	4.2	Tow.	1		1873	Toledo, Ohio.	Toledo, Ohio.
81807		St. s.	Wm. F. FITCH	3,629	2,632	346.0	48.0	28.0	Pas.	18	1,420	1902	Wyandotte, Mich.	Cleveland, Ohio.
80506		St. s.	Wm. F. Havemeyer	110	55	102.5	20.6	9.4	Tow.	12		1875	Camden, N. J.	New York, N. Y.
81493	K. M. C. W.	St. s.	Wm. F. MCCAULEY	149	74	90.0	21.0	11.2	Pas.	6	640	1894	do.	Savannah, Ga.
81845		St. s.	Wm. F. Piletz	29	17	52.6	14.0	3.4	Tow.	3		1902	Vermillion, Ohio.	Sandusky, Ohio.
81089		St. s.	William F. Reed	30	15	57.7	13.2	5.8	Drp.	4		1885	Glenwood, N. Y.	New York, N. Y.
91372		St. p.	William F. Romer	880	503	221.7	52.9	12.3	Pas.	32		1881	Baltimore, Md.	Do.
202542		St. s.	WILLIAM G. MATHER	0,838	5,183	513.0	60.2	32.0	Frt.	27	2,000	1905	Ecorse, Mich.	Marquette, Mich.
83046		St. s.	William G. Perry	43	320	162.0	36.0	8.8	Lgt.	6		1901	West Bay City, Mich.	Cleveland, Ohio.
81787		St. s.	Wm. G. Small	28	19	49.3	16.5	6.5	Tow.	2		1901	Phippsburg, Me.	Bath, Me.
81723		St. s.	Wm. G. Williams	30	20	50.1	15.4	6.5	Tow.	2		1900	East Boston, Mass.	Boston, Mass.
81744		St. s.	Wm. H. Baldwin	28	26	54.0	16.8	6.8	Tow.	4		1901	New Baltimore, N. Y.	New York, N. Y.
80445		St. s.	William H. Beard	28	14	54.0	14.7	6.2	Tow.	3		1874	Brooklyn, N. Y.	Do.
81237		Ca. s.	Wm. H. Bunting	15	15	56.3	15.6	4.4	Frt.	2		1889	Ortolo, Md.	Norfolk, Va.
80970		St. s.	William H. Clark	60	34	74.1	18.0	8.0	Pas.	5		1883	Boston, Mass.	Boston, Mass.
81258		St. s.	Wm. H. Gallison	58	29	68.9	18.2	8.4	Tow.	5		1892	do.	Fall River, Mass.
81427		St. s.	WILLIAM H. GRATWICK	2,818	2,202	328.0	42.5	20.5	Pas.	21	1,200	1893	West Bay City, Mich.	Oswego, N. Y.
81801		St. s.	WILLIAM H. GRATWICK	4,776	3,552	416.0	50.0	28.0	Pas.	25	1,600	1902	Cleveland, Ohio.	Cleveland, Ohio.
81567		St. s.	Wm. H. Jenks	37	25	50.4	16.2	7.1	Tow.	7		1897	Brooklyn, N. Y.	New York, N. Y.
204230		St. s.	Wm. H. Keeler	74	50	65.5	19.0	8.0	Tow.	5		1907	New Baltimore, N. Y.	Albany, N. Y.
81846		St. s.	Wm. H. KINCH	58	39	68.0	17.0	9.0	Tow.	3		1902	Ferrysburg, Mich.	Buffalo, N. Y.
80670		St. s.	Wm. H. Lockwood	45	29	55.6	16.0	5.0	Oys.	5		1878	South Norwalk, Conn.	New Haven, Conn.
81628	K. N. R. F.	St. s.	William H. Moody	259	176	115.0	27.5	9.2	Frt.	6	360	1896	Essex, Mass.	Gloucester, Mass.
80640		St. s.	William H. Phillips	103	60	85.0	25.0	7.6	Pas.	4		1881	Norfolk, Va.	New York, N. Y.
81134		Ca. s.	William H. Rowe	17	16	43.3	10.5	4.6	Fah.	1		1886	Bayshore, N. Y.	Patchogue, N. Y.
200536		St. s.	William H. Taylor	226	153	108.3	26.2	12.1	Tow.	9		1903	Noank, Conn.	New York, N. Y.
80226		St. s.	Wm. H. Vanderblit	78	39	76.5	18.5	9.2	Tow.	5		1871	Philadelphia, Pa.	Do.
81749		St. s.	Wm. H. Wickham	25	17	58.2	13.9	5.5	Fer.	4		1883	Brooklyn, N. Y.	Do.
81164		St. s.	William H. Wolf	2,265	1,791	285.0	42.3	19.2	Frt.	16	800	1887	Milwaukee, Wis.	Milwaukee, Wis.
81757		St. s.	William H. Yerkes, jr.	59	40	73.0	18.0	8.4	Tow.	8		1901	Solomons, Md.	Washington, D. C.
81027		St. s.	Wm. J. Averell	1,603	1,425	241.7	36.7	14.5	Frt.	18	900	1884	Detroit, Mich.	Ogdensburg, N. Y.
81724		Ca. s.	Wm. J. Blankford	26	18	66.0	18.1	4.4	Frt.	5		1900	Cambridge, Md.	Baltimore, Md.
81693		St. s.	Wm. J. Bradley	81	55	73.0	19.5	9.5	Tow.	8		1900	Camden, N. J.	Philadelphia, Pa.
203421		St. s.	William J. Dalley	80	54	70.6	20.4	9.0	Tow.	5		1906	Tottenville, N. Y.	New York, N. Y.
200546		St. s.	Wm. J. Kelly	42	28	66.4	18.8	6.4	Pas.	8		1903	Soranton, Miss.	New Orleans, La.
81119		St. s.	Wm. J. McCaldin	75	37	77.3	19.7	8.2	Tow.	5		1886	Athens, N. Y.	New York, N. Y.
81442		St. s.	William J. Sewell	61	30	70.8	17.6	9.6	Tow.	6		1893	Philadelphia, Pa.	Philadelphia, Pa.
81635		St. s.	WILLIAM K. KAVANAUGH	203	138	124.5	20.2	9.3	Tow.	4	598	1896	Dubuque, Iowa.	St. Louis, Mo.
81747		St. s.	WILLIAM L. BROWN	4,996	3,967	430.0	50.2	24.4	Pas.	23	1,700	1901	Chicago, Ill.	Duluth, Minn.
203441		St. s.	Wm. L. Parkhurst	50	39	69.8	16.6	5.2	Fer.	4		1906	Croton, N. Y.	New York, N. Y.
81002		St. s.	Wm. L. Proctor	117	58	104.0	20.0	10.0	Tow.	9	325	1883	Buffalo, N. Y.	Ogdensburg, N. Y.
81283		St. s.	William L. Scott	54	27	67.9	17.4	10.0	Tow.	3		1890	do.	Buffalo, N. Y.
111172		St. s.	WILLIAM L. STRONG	203	138	102.0	24.0	12.6	Frb.	13	400	1896	Camden, N. J.	New York, N. Y.
81132		Ca. s.	Wm. M. Brittain	10	10	44.0	13.0	3.0	Frt.	2		1886	Nansemond Co., Va.	Norfolk, Va.
81164		St. s.	William M. Dove	18	9	50.0	13.5	6.5	Tow.	3		1887	Baltimore, Md.	Philadelphia, Pa.
80330		St. s.	Wm. M. Flinders	58	29	75.4	15.7	7.5	Pas.	6		1872	East Boston, Mass.	Pensacola, Fla.
81092		St. s.	William M. Merwin	111	75	78.2	17.4	6.8	Oys.	7		1885	Milford, Conn.	New Haven, Conn.
200478	K. S. T. D.	St. s.	WILLIAM M. WADLEY	154	104	89.7	21.5	10.5	Tow.	10	500	1903	Chester, Pa.	New York, N. Y.
80436		St. s.	William N. Beach	49	33	69.0	17.4	7.2	Tow.	4		1873	Philadelphia, Pa.	Do.
26545		St. s.	William O. Brown	56	20	65.5	17.5	8.2	Frt.	5		1862	Buffalo, N. Y.	Do.
81217		St. s.	Wm. P. Congdon	68	34	75.2	18.0	7.8	Pas.	7		1889	Camden, N. J.	Georgetown, S. C.
200451		St. s.	William P. Donnelly	64	37	62.7	17.3	7.5	Tow.	3		1903	Buffalo, N. Y.	Buffalo, N. Y.
81705		St. s.	WILLIAM P. PALMER	2,293	1,609	242.0	42.0	26.6	Pas.	19	900	1900	Cleveland, Ohio.	Duluth, Minn.
86926		St. s.	William P. Rend	2,323	1,697	287.6	40.0	23.6	Frt.	15	900	1888	West Bay City, Mich.	Chicago, Ill.
202859		St. s.	WILLIAM P. SNYDER	6,939	5,492	530.0	58.2	32.0	Frt.	27	1,700	1906	Ecorse, Mich.	Cleveland, Ohio.
81597		St. s.	WILLIAM R. LINN	4,328	3,196	400.0	48.3	23.9	Pas.	23	1,800	1898	Chicago, Ill.	Duluth, Minn.
80418		St. s.	Wm. S. Anderson	25	13	57.4	13.3	5.5	Tow.	3		1874	Aquaackoneck, N. J.	New York, N. Y.

<sup>1</sup> Formerly st. s. (a General R. M. Grant.

<sup>2</sup> Formerly st. s. (b Mary R. McKillop.

<sup>3</sup> Formerly st. s. Quaker City.

<sup>4</sup> Formerly st. p. Mason L. Weems.

<sup>5</sup> Formerly st. s. Robert A. Van Wyck.

<sup>6</sup> Formerly st. s. (a William O. Brown.

<sup>7</sup> Formerly st. s. (b U. S. Sargon.

<sup>8</sup> Formerly st. s. George G. Hadley.

## MERCHANT STEAM VESSELS OF THE UNITED STATES—Continued.

Official No.	Signal letters.	Rig.	Name of vessel.	Gross tonnage.	Net tonnage.	Length.	Breadth.	Depth.	Service.	Crew.	Indicated horsepower.	When built.	Where built.	Home port (where permanent document issues).
						Feet.	Feet.	Feet.						
81297		St. s.	Wm. S. Brusstar	45	22	63.0	17.2	7.6	Pas.	5		1890	Baltimore, Md.	Newark, N. J.
81806		St. s.	William S. Brusstar	132	90	112.0	19.6	9.6	Fah.	15		1902	do.	Tappahannock, Va.
80149		St. s.	Wm. S. Earl	24	12	55.0	14.8	5.8	Tow.	4		1859	Philadelphia, Pa.	Albany, N. Y.
81791		St. s.	WILLIAM S. MACK	3,720	2,785	346.0	48.0	28.0	Pas.	21	1,250	1901	Lorain, Ohio	Cleveland, Ohio.
80751		St. s.	Wm. S. McGowan	124	66	80.3	26.0	8.0	Frt.	2	51	1890	Boston, Mass.	Bath, Me.
80501		St. s.	Wm. S. Stokley	83	83	96.5	18.0	8.4	Pol.	8		1875	Philadelphia, Pa.	Philadelphia, Pa.
80860		St. p.	William T. Hart	971	922	281.0	42.0	10.4	Fer.	20		1881	do.	New Haven, Conn.
80579		Ga. s.	William T. Seward	12	12	39.0	15.5	4.3	Fah.	4		1876	Greenport, N. Y.	Greenport, N. Y.
81694		St. s.	Wm. Castle Rhodes	2,176	1,340	242.0	42.0	26.6	Pas.	17	1,200	1900	Lorain, Ohio	Buffalo, N. Y.
81857		St. s.	WILLIAM HENRY MACK	3,781	2,923	354.0	48.0	28.0	Pas.	21	1,300	1903	Cleveland, Ohio	Cleveland, Ohio.
202811		St. s.	William V. R. Smith	207	108	95.0	25.3	12.6	Tow.	10	650	1905	Noank, Conn.	New York, N. Y.
81170		Ga. s.	Williams Brothers	6	6	24.6	12.3	3.8	Frt.	1		1887	do.	Newport, R. I.
80398		Ga. s.	Willie	12	11	37.4	13.7	4.4	Fah.	3		1874	Charleston, S. C.	Charleston, S. C.
80610		Ga. s.	Willie	13	12	34.0	13.5	5.0	Msc.	2		1877	Noank, Conn.	New York, N. Y.
81101		St. s.	Willie	38	19	56.0	16.0	6.9	Tow.	4		1885	Brooklyn, N. Y.	do.
81538		St. s.	Willie	15	10	40.2	14.0	4.8	Tow.	3		1896	Philadelphia, Pa.	Philadelphia, Pa.
203370		*Ga. p.	Willie B.	14	14	50.8	10.0	2.3	Tow.	1		1906	Pyrone, Ky.	Louisville, Ky.
80317		St. s.	Willie Brown	19	10	47.0	13.0	6.0	Tow.	2		1871	Buffalo, N. Y.	Port Huron, Mich.
145302		St. s.	Willie C.	16	8	49.0	12.6	2.3	Pas.	3		1884	Harlem, N. Y.	Brashear, La.
202874		Ga. s.	Willie K.	13	11	42.2	15.3	3.6	Oys.	3		1906	Patchogue, N. Y.	Patchogue, N. Y.
81731		Ga. s.	Willie M.	14	12	56.0	14.3	3.6	Fah.	4		1900	Greenport, N. Y.	Greenport, N. Y.
201453		Ga. s.	Willie R.	13	10	38.4	14.7	4.0	Pas.	4		1904	Bon Secour, Ala.	Mobile, Ala.
81864		St. s.	Willie Welch	46	31	51.9	16.8	9.2	Tow.	4		1903	South Amboy, N. J.	New York, N. Y.
81590		*St. p.	Willie O. Wagnon	151	151	155.0	25.3	4.0	Pas.	24		1897	Gadsden, Ala.	Mobile, Ala.
81366		Ga. s.	Willie F. Morse	9	9	32.4	12.0	6.2	Fah.	1		1892	Friendship, Me.	So. West Harbor, Me.
81230		Ga. s.	Willie J. Gibson	9	9	58.5	15.2	4.1	Frt.	1		1889	Solomons Island, Md.	Baltimore, Md.
81798		Ga. s.	Willie N. Johnson, Jr.	19	14	54.6	17.0	2.6	Msc.	4		1901	Biloxi, Miss.	Gulfport, Miss.
81703		Ga. s.	Willie V. White	11	9	41.0	12.5	3.8	Frt.	1		1900	Rhohmond, Va.	Norfolk, Va.
81768		Ga. y.	Willis T.	24	20	49.7	12.0	5.0	Yct.	1		1901	New York, N. Y.	New York, N. Y.
81457		Ga. s.	Will-o'-the-Wisp	8	7	31.9	11.9	4.6	Oys.	3		1893	Bridgeport, Conn.	Bridgeport, Conn.
81601		Ga. s.	Willow	10	8	30.0	12.8	4.8	Msc.	1		1890	Brooklyn, N. Y.	New York, N. Y.
206014		St. s.	Willow	18	13	71.6	14.3	3.0	Pas.	3		1903	St. Joseph, Mich.	Grand Haven, Mich.
80884		St. s.	Wilmington	161	110	122.7	22.5	6.7	Pas.	8	200	1882	Philadelphia, Pa.	Wilmington, N. C.
81704		St. s.	WILMINGTON	225	93	88.0	22.0	12.2	Tow.	6	650	1900	Wilmington, Del.	New York, N. Y.
81730		*St. p.	Wilmington	162	85	94.7	21.4	4.7	Pas.	9	50	1900	Wilmington Island, Ga.	Savannah, Ga.
204238		St. s.	WILPEN	7,612	5,851	554.0	58.2	33.0	Frt.	27	2,000	1907	Essex, Mich.	Detroit, Mich.
81663		St. s.	Wilson P. Foss	58	39	64.2	18.0	8.1	Tow.	4		1899	Brooklyn, N. Y.	New York, N. Y.
203102		Ga. y.	Win Awa	14	6	53.0	13.6	6.5	Yct.	1	15	1906	Pulpit Harbor, Me.	do.
80960		Ga. s.	Winant W. Weir	13	11	31.0	15.5	4.6	Msc.	2		1883	Glenwood, N. Y.	do.
157591		St. s.	Winder	107	73	80.4	21.0	9.7	Tow.	6	170	1900	Noank, Conn.	do.
202174	K. T. W. F.	St. s.	WINDBER	2,440	1,820	290.0	40.1	21.9	Frt.	31	825	1889	West Hartlepool, Eng.	Bath, Me.
81302		St. s.	Windsor	102	67	81.5	24.0	8.5	Frt.	5	160	1890	Tottenville, N. Y.	New York, N. Y.
81475		St. t.	Windsor	193	140	74.4	50.0	4.0	Fer.	2	35	1894	Summerville, N. Y.	Rochester, N. Y.
81413		St. s.	Winfield S. Cahill	54	28	71.0	18.5	8.0	Tow.	5		1892	Baltimore, Md.	Philadelphia, Pa.
81621		Ga. s.	Wing It	14	11	43.5	14.5	4.5	Frt.	2		1898	Patchogue, N. Y.	Charleston, S. C.
200314	K. S. R. D.	Ga. y.	Wing and Wing	16	12	45.3	9.8	7.2	Yct.	2	20	1903	Newport, R. I.	Cleveland, Ohio.
81626	K. N. R. C.	St. s.	WINIFRED	2,551	1,520	283.5	42.2	21.1	Frt.	26	1,200	1898	Bath, Me.	Port Arthur, Tex.
200417		*St. p.	Winifrede	97	97	119.4	24.9	4.6	Tow.	7		1903	Marietta, Ohio	Wheeling, W. Va.
81815		*Ga. p.	Winkler's Ferry	14	14	59.5	15.6	1.6	Fer.	1	10	1902	New Harmony, Ind.	Evansville, Ind.
81871	K. V. T. Q.	St. s.	WINNERAOD	1,091	786	200.0	39.3	13.7	Pas.	14	1,000	1903	St. Clair, Mich.	San Francisco, Cal.
202412		Ga. s.	Winneconno	9	8	27.0	9.1	2.5	Frt.	1		1893	Oshkosh, Wis.	Milwaukee, Wis.
80164		St. s.	Winnie	73	36	80.0	18.3	8.7	Tow.	8		1870	New Brunswick, N. J.	Perth Amboy, N. J.
81856		*Ga. p.	Winnie	64	64	100.0	26.0	3.8	Pas.	6		1903	Chamberlain, S. Dak.	Sioux City, Iowa.
81670		*Ga. p.	Winnie B.	10	7	30.8	7.5	1.5	Pas.	0		1899	Newbern, Tenn.	Memphis, Tenn.
203801		Ga. s.	Winnie Davis	58	28	74.1	23.6	5.1	Frt.	10		1906	Madisonville, La.	New Orleans, La.
81622		Ga. s.	Winnie Kane	11	10	32.5	12.1	6.0	Fah.	2		1885	Friendship, Me.	Newport, R. I.
141800		Na. y.	Winnling	30	20	56.3	12.8	6.2	Yct.	3		1901	Steinway, N. Y.	New York, N. Y.
76012		St. s.	Winnipeg	1,108	874	252.5	35.0	15.3	Frt.	21	625	1878	Buffalo, N. Y.	Buffalo, N. Y.
80050		St. p.	Winona	649	460	155.0	33.8	12.4	Fer.	26	335	1869	New York, N. Y.	New York, N. Y.
81260		St. s.	Winona	20	10	47.0	13.2	5.7	Fah.	5		1890	Noank, Conn.	Newport, R. I.
81760		Ga. y.	Winona	18	12	43.4	11.6	4.5	Yct.	2		1901	Beverly, Mass.	Philadelphia, Pa.
81812		*Ga. p.	Winona	10	8	81.0	8.0	1.8	Pas.	1		1902	Grantsville, W. Va.	Wheeling, W. Va.
127502		St. y.	Winona	47	32	76.5	14.2	8.3	Yct.	6		1901	New York, N. Y.	Washington, D. C.
203837		Ga. s.	Winona	25	17	57.4	12.3	5.3	Pas.	2	55	1907	Seattle, Wash.	Seattle, Wash.
202406		Ga. s.	Winoame	13	10	40.1	10.2	6.0	Tow.	1		1905	Bristol, Me.	Portland, Me.
81162		St. s.	Winter Harbor	18	9	55.0	13.1	4.5	Pas.	3		1887	Bath, Me.	Boothbay, Me.
80396		St. p.	Winthrop	511	255	145.8	33.0	11.6	Fer.	14		1873	East Boston, Mass.	Boston, Mass.
81441		St. s.	Winthrop	91	68	76.8	17.6	6.8	Pas.	5	150	1893	Essex, Mass.	Marblehead, Mass.
81762		St. s.	Winthrop	39	23	56.0	16.0	5.6	Tow.	4		1900	Winthrop, N. C.	Norfolk, Va.
77004	K. L. D. H.	St. s.	Winyah	1,682	1,445	200.0	38.0	17.5	Frt.	19	760	1891	Wilmington, Del.	New York, N. Y.
157399	K. M. B. W.	St. y.	WINYAH	143	74	115.0	20.5	9.4	Yct.	6	300	1894	Sparrows Point, Md.	Port Huron, Mich.
10510		St. s.	Wisoma	37	18	62.7	16.8	6.6	Tow.	3		1850	Norwich, Conn.	Perth Amboy, N. J.
81072		St. s.	Wisconsin	56	28	76.6	16.5	8.6	Tow.	3		1885	Greenbay, Wis.	Buffalo, N. Y.

1 Formerly st. s. The Twin.

2 Formerly st. s. D. B. Dearborn.

3 Formerly British st. s. Daventry.

4 Formerly na. y. [a] Leonara.

5 Formerly st. s. Junlata.

6 Formerly st. y. Cherokee.

7 Formerly st. s. John G. Christopher.

8 Formerly st. y. Dungeness.

9 Formerly st. s. G. W. Geer.

† Chain ferry.



## MERCHANT STEAM VESSELS OF THE UNITED STATES—Continued.

Official No.	Signal letters.	Rig.	Name of vessel.	Gross tonnage.	Net tonnage.	Length.	Breadth.	Depth.	Service.	Crew.	Indicated horsepower.	When built.	Where built.	Home port (where permanent document issues).
						Feet.	Feet.	Feet.						
81777		St. s.	Wisconsin	16	11	41.3	10.2	4.8	Frt.	3		1901	Neenah, Wis.	Milwaukee, Wis.
81908		*Ga. p.	Wisconsin	7	7	35.0	9.9	3.0	Pas.	2	14	1902	Kilbourn, Wis.	La Crosse, Wis.
120499		St. s.	Wisconsin	769	625	181.0	30.2	12.1	Pas.	40	300	1882	Detroit, Mich.	Milwaukee, Wis.
200333		St. s.	Wisconsin	4,858	3,707	428.0	60.0	28.0	Pas.	22	1,400	1903	Superior, Wis.	Cleveland, Ohio.
161858	K. Q. D. N.	St. y.	Wissahlokton	74	43	101.7	14.1	8.7	Yct.	6		1900	South Boston, Mass.	Philadelphia, Pa.
150747	K. M. W. T.	St. y.	Wissoc	46	31	74.9	13.2	8.3	Yct.	7		1897	New York, N. Y.	Chicago, Ill.
200646		St. s.	Witoc	44	17	60.0	18.0	7.2	Tow.	3	175	1904	Bay City, Mich.	Port Huron, Mich.
202179	K. T. W. G.	Ga. y.	Witoco	50	43	62.9	19.3	7.9	Yct.	5		1905	New York, N. Y.	New York, N. Y.
81043		St. s.	Wiwurna	98	49	101.5	19.2	7.5	Pas.	6		1884	Bath, Me.	Bath, Me.
80076		St. s.	Wizard	139	99	94.0	23.2	11.4	Frt.	5		1869	San Francisco, Cal.	San Francisco, Cal.
80790		Ga. s.	Wizard	52	46	70.6	18.3	6.0	Oys.	7		1880	Greenport, N. Y.	Greenport, N. Y.
81728		Ga. s.	Wolverine	14	11	46.4	9.0	6.9	Pas.	1		1900	Grand Rapids, Mich.	Seattle, Wash.
81820		Ga. s.	Wolverine	13	7	47.7	14.8	5.5	Frt.	2		1902	Lubeck, Me.	Machias, Me.
202590		Ga. s.	Wolverine	10	10	40.0	8.0	3.5	Pas.	1		1905	Holland, Mich.	Rock Island, Ill.
203816		Ga. s.	Wolverine	14	9	49.8	9.5	2.3	Pas.	1		1906	Mukilec, Wash.	Pt. Townsend, Wash.
81245		St. s.	Wonder	34	17	58.2	10.8	6.9	Tow.	4		1889	Tottenville, N. Y.	New York, N. Y.
81794		St. s.	Wonder	99	78	94.5	19.5	5.1	Frt.	3		1889	New London, Wis.	Sandusky, Ohio.
200079		Ga. y.	Wonder	20	16	45.0	12.0	3.0	Yct.	2		1903	Bridgeport, Conn.	Cold Spring, N. Y.
202191		*Ga. p.	Wonder	6	6	37.9	7.7	2.4	Pas.	1	8	1905	Oquawka, Ill.	Burlington, Iowa.
203481		Ga. s.	Wonder	7	6	26.8	8.7	3.3	Pas.	2		1903	Olen Arbor, Mich.	Grand Haven, Mich.
202552		St. s.	WOODBURY	857	583	177.2	39.0	15.8	Fer.	7	1,400	1905	Wilmington, Del.	New York, N. Y.
81676		*Ga. p.	Woodman	17	13	60.0	12.0	3.0	Oys.	2		1899	Plaquemine, La.	Brahear, La.
82164		St. s.	Woodbridge	21	10	49.3	14.0	6.0	Tow.	3		1870	New Brunswick, N. J.	Perth Amboy, N. J.
129637		*St. p.	Woodfolk	105	105	141.0	20.0	4.5	Tow.	3	270	1892	Chattanooga, Tenn.	Paducah, Ky.
81756		Ga. s.	Worcester	14	8	44.0	12.0	3.5	Frt.	3		1901	Focomoke City, Md.	Crisfield, Md.
81432		St. s.	Wotan	886	712	191.5	36.5	13.6	Frt.	14	490	1893	Marine City, Mich.	Grand Haven, Mich.
6840		St. s.	Wrestler	19	9	41.5	14.4	7.7	Tow.	4		1865	Buffalo, N. Y.	Norfolk, Va.
81244	K. O. H. V.	St. s.	Wrestler	198	99	115.2	25.5	13.2	Tow.	13	490	1889	Boston, Mass.	New York, N. Y.
81850		St. s.	WYADDA	132	90	85.9	19.1	11.0	Tow.	7		1902	Seattle, Wash.	Seattle, Wash.
201201		Ga. y.	Wyandance	21	14	50.8	11.6	5.0	Yct.	2		1905	Bayonne, N. J.	New York, N. Y.
81406		St. s.	WYANDOTTE	320	160	155.6	35.0	9.0	Pas.	11	630	1892	Wyandotte, Mich.	Do.
202262		*Ga. p.	Wyandotte	13	13	54.0	11.0	6.8	Pas.	3		1905	Leavenworth, Ind.	Louisville, Ky.
130852		St. y.	Wyanoke	17	11	40.1	10.0	4.0	Yct.	1		1900	Philadelphia, Pa.	New York, N. Y.
81068		St. p.	Wyoming	833	541	171.0	36.7	13.4	Fer.	6		1885	Wilmington, Del.	Do.
81150		St. s.	Wyoming	1,488	934	241.0	39.9	14.5	Frt.	19	700	1887	Buffalo, N. Y.	Buffalo, N. Y.
203805	K. V. T. B.	St. s.	WYOMING	398	270	140.0	28.8	16.8	Tow.	14	900	1906	Port Richmond, N. Y.	Perth Amboy, N. J.
200586	K. S. V. B.	St. s.	WYOMISSING	222	151	104.6	24.0	11.8	Tow.	12	500	1904	Philadelphia, Pa.	Philadelphia, Pa.
81033		St. s.	Wyona	26	13	58.6	12.0	3.0	Msc.	2		1884	North Kingston, R. I.	Newport, R. I.
<b>X.</b>														
27013		St. s.	X. L.	20	10	47.0	11.5	5.5	Frt.	3		1891	Apalachicola, Fla.	Apalachicola, Fla.
27026		Ga. s.	X. L.	14	13	43.5	14.6	3.8	Oys.	1		1903	Bayshore, N. Y.	Pathogue, N. Y.
27023		St. s.	Xanthus	49	31	83.3	12.7	5.3	Pas.	2		1901	Seattle, Wash.	Seattle, Wash.
27020		Ga. p.	X-Ray	13	8	59.5	11.9	2.3	Frt.	3		1896	Berwick, La.	Brahear, La.
27022		Ga. s.	X-Ray	32	22	55.7	10.4	5.0	Oys.	3		1898	Bridgeport, Conn.	New Haven, Conn.
27016		St. s.	Xiphias	24	12	53.5	14.5	6.1	Msc.	6		1894	Noank, Conn.	Newport, R. I.
25306	K. N. D. F.	El. y.	Xylophone	35	33	68.2	11.0	5.5	Yct.	25		1890	Nyack, N. Y.	New York, N. Y.
<b>Y.</b>														
203552		*St. p.	Yakima	393	234	137.0	28.8	4.9	Pas.	14	200	1906	Ainsworth, Wash.	Pt. Townsend, Wash.
27638		Ga. s.	Yale	11	5	51.0	10.0	5.0	Pas.	3		1890	Piermont, N. Y.	St. Michael, Alaska.
27665		St. s.	YALE	3,453	2,698	371.0	45.0	22.7	Pas.	19	1,200	1895	Cleveland, Ohio	Buffalo, N. Y.
204047	K. W. B. R.	St. s.	YALE	3,731	2,312	376.0	61.3	20.2	Pas.	134		1906	Chester, Pa.	Bath, Me.
202209		Ga. y.	Yankee	14	13	37.5	13.7	3.9	Yct.	2		1905	New York, N. Y.	New York, N. Y.
203786		Ga. s.	Yankee	15	10	41.0	10.7	3.1	Frt.	1		1906	Kasaan, Alaska	Ketchikan, Alaska.
27074		Ga. s.	Yankee Doodle	12	8	37.5	12.4	4.1	Pas.	1		1900	Brooklyn, N. Y.	New York, N. Y.
200154		Ga. s.	Yankee Doodle	14	11	65.0	10.1	3.0	Tow.	1		1903	Seattle, Wash.	Seattle, Wash.
202416		*Ga. p.	Yankee Doodle	13	6	57.5	13.7	2.8	Tow.	3		1905	Westwego, La.	New Orleans, La.
27606		Ga. s.	Yankee Maid	10	9	34.9	13.0	3.0	Frt.	1		1872	Boothbay, Me.	Fall River, Mass.
204152	K. W. C. Q.	Ga. y.	Yaqul	41	28	84.9	12.6	6.1	Yct.	3		1907	New York, N. Y.	New York, N. Y.
201741		Ga. s.	Yebiu	14	10	40.0	10.0	4.8			32	1905	Terminal Island, Cal.	Los Angeles, Cal.
203858		Ga. s.	Yelgif	11	7	42.1	8.0	4.1	Pas.	1		1907	La Porte, Tex.	Galveston, Tex.
27677		St. s.	Yellow Jacket	60	28	66.5	13.5	8.5	Tow.	8		1900	Seattle, Wash.	Pt. Townsend, Wash.
115044	J. T. O. K.	St. s.	Yemassco	1,879	1,379	228.4	38.0	20.4	Pas.	25	900	1879	Philadelphia, Pa.	New York, N. Y.
27617		St. s.	Yeopim	15	7	61.8	10.8	5.0	Tow.	3		1881	Drummonds, N. C.	Elizabeth City, N. C.
200207		St. s.	Yerba Buena	1,115	758	175.4	38.0	17.0	Fer.	12	1,200	1903	Alameda, Cal.	San Francisco, Cal.
27663		Ga. s.	Ymogene	7	7	26.1	12.8	3.0	Msc.	1		1895	Newport, R. I.	Newport, R. I.
27651		Ga. y.	Yolande	9	9	32.0	13.7	4.2	Yct.	2		1889	Greenport, N. Y.	Greenport, N. Y.
91150		St. s.	Yonkers	1,770	1,571	264.9	36.7	16.4	Frt.	21	600	1870	Cleveland, Ohio	Buffalo, N. Y.
27687		St. s.	York	37	29	74.8	14.4	5.6	Pas.	4	130	1902	Manitowoc, Wis.	Peoria, Ill.

<sup>1</sup> Formerly st. s. F. and P. M. No. 1.

<sup>2</sup> Formerly st. y. Valda.

<sup>3</sup> Formerly st. y. (a) Punjaub.

<sup>4</sup> Formerly st. y. (b) Vlnita.

<sup>5</sup> Formerly st. s. Georgiana.

<sup>6</sup> Formerly \*st. p. City of Chattanooga.

<sup>7</sup> Formerly st. s. Dr. J. P. Whitbeck.

<sup>8</sup> Formerly st. y. Narcissus.

<sup>9</sup> Formerly el. y. Utoplan.

<sup>10</sup> Formerly st. s. Santo Domingo.

<sup>11</sup> Formerly st. s. Milwaukee.

<sup>12</sup> Turbine.



## MERCHANT STEAM VESSELS OF THE UNITED STATES—Continued.

Official No.	Signal letters.	Rig.	Name of vessel.	Gross tonnage.	Net tonnage.	Length.	Breadth.	Depth.	Service.	Crew.	Indicated horsepower.	When built.	Where built.	Home port (where permanent document issues).
						Feet.	Feet.	Feet.						
27672		St. s.	York State	89	71	66.8	24.0	6.1	Pld.	3		1899	Ludington, Mich.	Grand Haven, Mich.
200184		Na. y.	Yoroshii	12	12	42.0	8.5	4.5	Yot.	2	10	1903	South Boston, Mass.	Philadelphia, Pa.
27650	J. B. K. S.	St. p.	Yosemite	1,319	831	269.0	35.2	11.6	Pas.	25		1862	San Francisco, Cal.	Pt. Townsend, Wash.
27682		St. s.	Yosemite	3,879	3,044	356.0	50.0	28.0	Pas.	14	1,000	1901	Wyandotte, Mich.	Duluth, Minn.
202806	K. V. F. M.	St. s.	Yosemite	827	525	193.0	40.0	16.3	Pas.	26		1906	Fairhaven, Cal.	San Francisco, Cal.
27636		St. s.	Youghogheny	177	170	115.0	30.0	6.7	Lgt.	6	50	1889	Ahtabula, Ohio.	Cleveland, Ohio.
27587		Ga. s.	Young Burkhardt	11	11	36.6	11.0	3.6	Pas.	1		1870	Palacios, Tex.	Galveston, Tex.
202616		*Ga. p.	Young Taylor	14	14	52.0	14.5	2.0	Pas.	1	25	1905	Paducah, Ky.	Evansville, Ind.
27683		Ga. s.	Youngster	12	12	50.1	8.8	3.0	Pas.	1		1900	Clinton, Iowa.	Rock Island, Ill.
76255		St. J.	Yozephie	22	11	46.5	14.0	5.6	Tow.	3		1881	Brooklyn, N. Y.	Albany, N. Y.
27639	K. H. N. F.	St. s.	YUCATAN	3,525	2,317	336.2	43.2	22.3	Pas.	72	2,000	1890	Chester, Pa.	Pt. Townsend, Wash.
27628		St. s.	Yukon	29	14	36.3	13.5	5.5	Tow.	3		1886	Seattle, Wash.	Juneau, Alaska.
27661		Ga. s.	Yukon	17	12	44.3	12.7	5.6	Frt.	3		1894	Ballard, Wash.	Seattle, Wash.
27635	K. G. F. N.	St. bge.	Yuma	447	369	100.5	23.0	8.3	Frt.	9	900	1889	Philadelphia, Pa.	New London, Conn.
27655		Ga. s.	YUMA	2,194	1,828	322.8	42.2	18.9	Frt.	18	1,000	1893	Cleveland, Ohio.	Cleveland, Ohio.
201727	K. T. Q. V.	Ga. y.	Yuma	16	11	43.0	13.0	3.2	Yot.	2	18	1904	Miami, Fla.	Key West, Fla.
200591		Ga. s.	Yvette	34	34	63.9	20.3	4.1	Pas.	8		1903	Wooster, Tex.	Galveston, Tex.
27671		Ga. s.	Yvonne	10	10	38.0	13.2	3.2	Pas.	2		1899	do.	Do.
<b>Z.</b>														
28126		*St. p.	Zalus Davis	46	46	90.0	18.6	3.4	Tow.	2		1894	Dubuque, Iowa.	Burlington, Iowa.
201817		St. s.	Zapora	289	196	146.0	24.0	11.4	Fsh.	10	1,000	1905	Tacoma, Wash.	Tacoma, Wash.
28136	K. N. L. M.	St. s.	Zealandia	2,730	1,718	377.0	37.1	26.2	Pas.	81	1,900	1875	Govan, Scotland.	New York, N. Y.
28151		St. s.	Zebellka	10	7	34.6	8.4	4.4	Fsh.	2		1902	Seattle, Wash.	Pt. Townsend, Wash.
201879	K. V. G. B.	Ga. y.	Zealand	47	25	79.7	13.0	6.7	Yot.	4	12	1905	Boston, Mass.	Galveston, Tex.
203707		Ga. s.	Zelda	13	8	40.0	10.2	3.5	Pas.	1		1906	Washington, N. C.	Newbern, N. C.
28112		Ga. s.	Zella	7	6	23.5	12.5	4.4	Fsh.	1		1888	Noank, Conn.	Stonington, Conn.
28127		St. s.	Zenith	95	47	83.1	21.5	11.3	Tow.	5		1896	Benton Harbor, Mich.	Duluth, Minn.
203641		Ga. s.	Zenith	13	9	49.0	8.7	2.7	Frt.	2		1906	Tacoma, Wash.	Tacoma, Wash.
28129		St. s.	ZENITH CITY	3,850	3,429	387.5	48.3	23.3	Pas.	24	1,100	1895	Chicago, Ill.	Duluth, Minn.
125966		St. c. bt.	Zenobia	142	117	93.1	17.9	9.3	Frt.	3	22	1881	Lockport, N. Y.	New York, N. Y.
28074		St. p.	Zephyr	161	109	100.0	20.3	4.8	Tow.	6	87	1871	Seattle, Wash.	Pt. Townsend, Wash.
202951		Ga. s.	Zephyr	10	7	37.9	9.3	3.2	Frt.	1		1906	Astoria, Ore.	Astoria, Ore.
28148		St. p.	Zerah, Jr.	71	71	106.0	29.0	4.8	Fer.	6		1901	Helena, Ark.	Memphis, Tenn.
28137		Ga. s.	Zeta	14	7	49.7	8.8	3.3	Frt.	2		1899	Biloxi, Miss.	Baltimore, Md.
201147	K. T. P. W.	Ga. y.	Zeta No. 2	17	13	62.5	15.0	2.0	Yot.	3		1904	Parkersburg, W. Va.	New York, N. Y.
28142		St. s.	Zetes	44	22	58.8	17.4	6.9	Pas.	5		1900	East Boston, Mass.	Boston, Mass.
136106		St. s.	Zillah	748	553	201.7	37.0	13.0	Frt.	14	785	1880	West Bay City, Mich.	Duluth, Minn.
200093		Ga. s.	Zillah	19	13	60.0	12.1	4.2	Pas.	1		1903	Mariner Harbor, N. Y.	Galveston, Tex.
202217		Na. s.	Zilpha C.	12	8	51.0	9.7	3.6	Pas.	2		1903	Alexandria Bay, N. Y.	Cape Vincent, N. Y.
28115		*St. p.	Zinfandel	329	270	125.0	29.5	7.0	Pas.	8	230	1889	San Francisco, Cal.	San Francisco, Cal.
28150		St. y.	Zinganee	30	20	75.5	10.6	7.6	Yot.	4		1902	Bristol, R. I.	New York, N. Y.
28107		St. s.	Zingara	24	15	56.0	10.5	4.2	Pas.	3		1884	Redbank, N. J.	Do.
200656		St. s.	Zip	17	11	58.0	10.6	4.2	Pas.	4		1904	Allemands, La.	Brahear, La.
203007	K. V. H. L.	Ga. y.	Zirvah	49	43	64.7	19.0	7.1	Yot.	3		1906	Boston, Mass.	Newark, N. J.
28122		St. s.	Ziyara	9	6	54.4	8.0	2.6	Msc.	2		1890	Rome, N. Y.	Mobile, Ala.
28153		St. s.	Zoe	42	28	68.0	17.3	6.5	Pas.	4		1903	Mobile, Ala.	Do.
28101		St. s.	Zopher Mills	185	121	120.5	25.2	8.0	Frb.	23	550	1882	Wilmington, Del.	New York, N. Y.
28145		St. y.	Zoraya	129	88	113.4	18.0	10.8	Yot.	8	500	1901	Port Jefferson, N. Y.	Port Jefferson, N. Y.
201038		Ga. y.	Zorayda	24	19	51.0	12.0	5.0	Yot.	1		1900	New York, N. Y.	New York, N. Y.
28037		St. s.	Zouave	86	43	96.5	20.8	8.1	Tow.	8		1861	Albany, N. Y.	Do.
28146	K. Q. W. V.	St. s.	ZULIA	1,713	1,079	266.0	37.0	17.0	Pas.	34	1,500	1901	Philadelphia, Pa.	Wilmington, Del.

<sup>1</sup> Formerly (a) st. p. Yosemite.  
<sup>2</sup> Formerly (b) Br. st. p. Yosemite.  
<sup>3</sup> Formerly st. s. John McDermott.

<sup>4</sup> Formerly (a) British st. s. Zealandia.  
<sup>5</sup> Formerly (b) Hawaiian st. s. Zealandia.  
<sup>6</sup> Formerly ga. y. Elkhorn.  
<sup>7</sup> Formerly st. c. bt. C. H. Foote.

<sup>8</sup> Formerly st. s. Edward Smith.  
<sup>9</sup> Formerly (a) st. s. Zouave.  
<sup>10</sup> Formerly (b) U. S. S. Zouave.

---

PART III.—MERCHANT VESSELS OF THE UNITED STATES.

---

ALPHABETICAL LIST

OF

UNRIGGED MERCHANT VESSELS OF THE UNITED STATES.

---

1907.

---

**ALPHABETICAL LIST**  
OF  
**UNRIGGED MERCHANT VESSELS OF THE UNITED STATES.**

(Steel vessels in SMALL CAPITALS, Iron vessels in *italics*.)

Official No.	Class.	Name of vessel.	Gross tonnage.	Net tonnage.	Crew.	When built.	Where built.	Home port (where permanent document issues).
<b>A.</b>								
29975	Barge	A	130	123	2	1887	Brooklyn, N. Y.	New York, N. Y.
30120	Scow	A	7	7	0	1897	Friday Harbor, Wash.	Port Townsend, Wash.
30241	Barge	A	1,162	1,162	0	1900	St. Louis, Mo.	St. Louis, Mo.
30287	Scow	A	24	24	1	1902	Whatcomb, Wash.	Tacoma, Wash.
30169	do	A. B. C. 1	20	20	0	1896	Anacortes, Wash.	Port Townsend, Wash.
30170	do	A. B. C. 2	20	20	0	1896	do	Do.
30135	do	A. B. C. VIII	18	18	0	1896	do	Do.
30130	do	A. B. C. IX	19	19	0	1896	do	Do.
30137	do	A. B. C. X	19	19	0	1896	do	Do.
30138	do	A. B. C. XI	19	19	0	1896	do	Do.
30030	Barge	A. C. H.	258	258	1	1890	Lake Charles, La.	Galveston, Tex.
30246	do	A. C. L. Co. No. 1	833	833	1	1900	Astoria, N. Y.	New York, N. Y.
30247	do	A. C. L. Co. No. 2	832	832	1	1900	do	Do.
30248	do	A. C. L. Co. No. 3	834	834	1	1900	do	Do.
30249	do	A. C. L. Co. No. 4	831	831	1	1900	do	Do.
30254	do	A. C. L. Co. No. 6	698	698	1	1901	do	Do.
30271	do	A. C. L. Co. No. 7	809	809	1	1901	do	Do.
163131	do	A. C. L. Co. No. 11	494	313	1	1907	Norfolk, Va.	Norfolk, Va.
162964	do	A. C. L. Co. No. 14	887	887	2	1902	Chelsea, Mass.	New York, N. Y.
29901	Canal boat	A. Crampton	111	111	1	1878	Moses Kill, N. Y.	Plattsburg, N. Y.
713	Barge	A. Denike	427	360	1	1866	Greensboro, Md.	Philadelphia, Pa.
30000	Canal boat	A. La Mountain	116	111	1	1881	Champlain, N. Y.	Plattsburg, N. Y.
30222	do	A. A. Bellinger	103	98	1	1882	Tonawanda, N. Y.	Do.
162012	Barge	A. B. Harris	343	343	1	1903	Brooklyn, N. Y.	New York, N. Y.
29826	do	A. B. Kellogg	155	147	1	1872	Jersey City, N. J.	Albany, N. Y.
30289	Canal boat	A. B. Spelman	103	98	1	1902	Champlain, N. Y.	Plattsburg, N. Y.
30246	Barge	A. C. McClellan	252	214	1	1900	Brooklyn, N. Y.	New York, N. Y.
30045	Canal boat	A. C. Spaulding	116	111	2	1880	Moses Kill, N. Y.	Albany, N. Y.
162567	do	A. C. Vrooman	112	112	1	1887	Tonawanda, N. Y.	Do.
166285	Barge	A. C. Whitney	360	360	0	1884	Boston, Mass.	Boston, Mass.
26993	Canal boat	A. E. Low	104	99	1	1888	Whitehall, N. Y.	Plattsburg, N. Y.
30012	do	A. G. Perham	103	98	1	1889	Champlain, N. Y.	Do.
30298	Barge	A. G. Perham	276	276	1	1893	Port Richmond, N. Y.	New York, N. Y.
29555	do	A. H. Lewis	150	142	2	1867	Athens, N. Y.	Albany, N. Y.
30013	Canal boat	A. H. Palmer	96	91	1	1889	Fort Ann, N. Y.	Plattsburg, N. Y.
162525	do	A. L. Dimmers	101	96	1	1883	Buffalo, N. Y.	Do.
29987	do	A. N. Bedard	101	96	1	1888	Whitehall, N. Y.	Do.
30130	Scow	A. No. 1	6	6	0	1897	Fairhaven, Wash.	Port Townsend, Wash.
29935	Canal boat	A. O. Bralnerd	93	89	1	1882	St. Albans, Vt.	Plattsburg, N. Y.
30103	Scow	A. P. Assn. No. 1	24	24	0	1897	Semlahmoo, Wash.	Port Townsend, Wash.
30104	do	A. P. Assn. No. 2	24	24	0	1897	do	Do.
30105	do	A. P. Assn. No. 3	10	16	0	1897	do	Do.
30106	do	A. P. Assn. No. 4	18	18	0	1897	do	Do.
30107	do	A. P. Assn. No. 5	17	17	0	1897	do	Do.
30108	do	A. P. Assn. No. 6	16	16	0	1897	do	Do.
30109	do	A. P. Assn. No. 7	17	17	0	1897	do	Do.
30110	do	A. P. Assn. No. 8	16	16	0	1897	do	Do.
30111	do	A. P. Assn. No. 9	16	16	0	1897	do	Do.
30112	do	A. P. Assn. No. 10	16	16	0	1897	do	Do.
30113	do	A. P. Assn. No. 11	16	16	0	1897	do	Do.
30114	do	A. P. Assn. No. 12	16	16	0	1897	do	Do.
30116	do	A. P. Assn. No. 14	16	16	0	1897	do	Do.
30117	do	A. P. Assn. No. 15	16	16	0	1897	do	Do.
30118	do	A. P. Assn. No. 16	14	14	0	1897	do	Do.
30119	do	A. P. Assn. No. 17	14	14	0	1897	do	Do.
30120	do	A. P. Assn. No. 18	10	40	0	1897	do	Do.
30121	do	A. P. Assn. No. 19	10	10	0	1897	do	Do.
30122	do	A. P. Assn. No. 20	10	10	0	1897	do	Do.
30123	do	A. P. Assn. No. 21	10	10	0	1897	do	Do.
30115	do	A. P. Assn. No. 22	28	28	0	1898	do	Do.

†Steel.

## UNRIGGED MERCHANT VESSELS OF THE UNITED STATES—Continued.

Official No.	Class.	Name of vessel.	Gross tonnage.	Net tonnage.	Crew.	When built.	Where built.	Home port (where permanent document issues).
47171	Scow	A. P. Assn. No. 23	7	7	0	1900	New Whatcom, Wash.	Port Townsend, Wash.
47174	do	A. P. Assn. No. 24	24	24	0	1900	do	Do.
30256	do	A. P. Assn. No. 25	23	23	0	1901	do	Do.
30257	do	A. P. Assn. No. 26	23	23	0	1901	do	Do.
30258	do	A. P. Assn. No. 27	23	23	0	1901	do	Do.
30259	do	A. P. Assn. No. 28	23	23	0	1901	do	Do.
30260	do	A. P. Assn. No. 29	23	23	0	1901	do	Do.
30263	do	A. P. Assn. No. 30	23	23	0	1901	do	Do.
30304	do	A. P. Assn. No. 31	23	23	0	1903	Whatcom, Wash.	Do.
30306	do	A. P. Assn. No. 32	24	24	0	1903	do	Do.
30171	do	A. P. Co. No. 1	8	8	0	1896	Anacortes, Wash.	Do.
30268	do	A. P. Co. No. 2	30	30	0	1901	Everett, Wash.	Port Angeles, Wash.
30269	do	A. P. Co. No. 3	30	30	0	1901	do	Port Townsend, Wash.
30153	do	A. P. Co. No. 5	8	8	0	1896	Anacortes, Wash.	Do.
30154	do	A. P. Co. No. 6	8	8	0	1896	do	Do.
30155	do	A. P. Co. No. 7	7	7	0	1896	do	Do.
30157	do	A. P. Co. No. 9	8	8	0	1896	do	Do.
30159	do	A. P. Co. No. 11	8	8	0	1896	do	Do.
30172	do	A. P. Co. No. 12	26	26	0	1896	do	Do.
30173	do	A. P. Co. No. 13	30	30	0	1896	do	Port Angeles, Wash.
30174	do	A. P. Co. No. 14	9	9	0	1896	do	Port Townsend, Wash.
30175	do	A. P. Co. No. 15	21	21	0	1896	do	Port Angeles, Wash.
30176	do	A. P. Co. No. 16	21	21	0	1896	do	Do.
30177	do	A. P. Co. No. 17	7	7	0	1896	do	Port Townsend, Wash.
30178	do	A. P. Co. No. 18	7	7	0	1896	do	Do.
30179	do	A. P. Co. No. 19	8	8	0	1896	do	Do.
30180	do	A. P. Co. No. 20	12	12	0	1899	do	Do.
30181	do	A. P. Co. No. 21	12	12	0	1899	do	Do.
30182	do	A. P. Co. No. 22	26	26	0	1899	do	Do.
30183	do	A. P. Co. No. 23	26	26	0	1899	do	Do.
30061	Barge	A. R. Co. No. 78	342	332	4	1895	Elizabeth, N. J.	New York, N. Y.
16297	Scow	A. T. B. Co. No. 2	106	106	0	1906	Seattle, Wash.	Port Townsend, Wash.
16309	do	A. T. B. Co. No. 5	149	149	0	1907	Everett, Wash.	Do.
30092	do	A. P. Lawton	66	66	4	1891	Detroit, Mich.	Buffalo, N. Y.
30302	Barge	A. W. Embrey	338	338	1	1895	Elkton, Md.	Philadelphia, Pa.
30131	Scow	A and D No. 1	28	28	0	1897	Seattle, Wash.	Seattle, Wash.
30132	do	A and D No. 2	28	28	0	1897	do	Juneau, Alaska.
30191	do	A and D No. 3	16	16	0	1899	Anacortes, Wash.	Do.
30192	do	A and D No. 4	16	16	0	1899	do	Port Townsend, Wash.
30194	do	A and D No. 6	17	17	0	1899	do	Do.
30195	do	A and D No. 7	17	17	0	1899	do	Do.
30196	do	A and D No. 8	17	17	0	1899	do	Do.
30197	do	A and D No. 9	9	9	0	1899	do	Do.
30310	do	A and D No. 10	7	7	0	1903	Falhaven, Wash.	Do.
29940	Barge	Abraham Drucker	178	168	1	1882	Washington, N. C.	New York, N. Y.
30225	do	Acme	72	72	0	1900	Rock Island, Ill.	Rock Island, Ill.
30101	Scow	Acme No. 1	54	54	0	1891	Port Townsend, Wash.	Seattle, Wash.
30038	Barge	Active	186	176	1	1891	Brooklyn, N. Y.	New York, N. Y.
30255	do	Active	79	79	2	1889	do	Do.
30239	do	Acton	110	110	2	1900	Grand Forks, N. Dak.	Pembina, N. Dak.
29874	do	Acton	245	237	1	1887	Wilmington, Del.	New York, N. Y.
690	do	Ada	68	65	1	1862	Saybrook, Conn.	Do.
30139	Scow	Ada	7	7	0	1896	Anacortes, Wash.	Port Townsend, Wash.
30141	do	Ada	233	233	1	1898	Perth Amboy, N. J.	New York, N. Y.
30245	Barge	Ada A	141	141	0	1900	Brooklyn, N. Y.	Do.
29964	do	Adaline	148	141	5	1886	Rockyhill, Conn.	Fall River, Mass.
162518	Canal boat	Adamantine	131	131	1	1890	Tonawanda, N. Y.	Buffalo, N. Y.
30286	do	Adda McClellan	159	159	1	1900	Durhamville, N. Y.	New York, N. Y.
42181	Barge	Addle	177	168	2	1863	Malden, N. Y.	Do.
105245	do	Addle Jordan	376	357	1	1873	Saco, Me.	Norfolk, Va.
105423	do	Addle B. Bacon	422	422	1	1874	Philadelphia, Pa.	Providence, R. I.
29957	do	Addle and Carrie	198	188	1	1884	City Island, N. Y.	New York, N. Y.
29924	Canal boat	Addison B. Colvin	97	92	1	1881	Fort Edward, N. Y.	Plattsburg, N. Y.
30068	Barge	Adelaide	49	49	5	1896	Rock Island, Ill.	La Crosse, Wis.
29973	Scow	Adele	116	116	2	1887	Brooklyn, N. Y.	New York, N. Y.
30039	Canal boat	Adeline Peohette	109	103	1	1890	Northumberland, N. Y.	Plattsburg, N. Y.
30081	Barge	Adirondack	144	144	0	1888	Champlain, N. Y.	New York, N. Y.
30212	do	Admiral	357	357	6	1900	Brooklyn, N. Y.	Do.
36763	do	Admiral	160	160	2	1884	Barren Creek, Md.	Baltimore, Md.
30165	do	Admiral Dewey	268	268	1	1899	West New Brighton, N. Y.	New York, N. Y.
30075	do	Adolph Dexheimer	184	184	1	1888	Landingville, Pa.	Do.
162456	do	Adrea	372	372	1	1905	Rondout, N. Y.	Do.
162673	do	Advance	351	351	1	1905	Brooklyn, N. Y.	Do.
440	do	Agnes	80	67	1	1849	Ellsworth, Mo.	Do.
105925	do	Agnes	576	572	3	1880	Oscoda, Mich.	Cleveland, Ohio.

1 Formerly scow K No. 1.

2 Formerly scow K No. 4.

3 Formerly barge Harvest Home.

4 Formerly barge {a E. E. Jackson & Co. barge No. 4.  
b Navy coal barge No. 7.

† Steel.

## UNRIGGED MERCHANT VESSELS OF THE UNITED STATES—Continued.

Official No.	Class.	Name of vessel.	Gross tonnage.	Net tonnage.	Crew.	When built.	Where built.	Home port (where permanent document issues).
162377	Scow	Agnes	31	31	0	1905	Clover Bay, Alaska	Ketchikan, Alaska.
35616	Barge	Agnes McNally	417	417	1	1901	Elkton, Md.	Philadelphia, Pa.
29970	Scow	Ajax	39	39	6	1896	Ogdensburg, N. Y.	Ogdensburg, N. Y.
30162	Barge	Ajax	226	208	0	1899	Seattle, Wash.	Seattle, Wash.
30220	do.	Ajax	688	607	7	1872	Tynemouth, N. B.	Pensacola, Fla.
162783	Scow	Ajax	252	160	6	1906	Hartford, Conn.	Hartford, Conn.
30034	Barge	Akron	410	383	2	1890	Brooklyn, N. Y.	New York, N. Y.
30084	do.	Akron	132	92	2	1897	Baltimore, Md.	Baltimore, Md.
30055	do.	Alabama	180	171	1	1893	Bon Secour, Ala.	Mobile, Ala.
30198	do.	Alabama	292	271	0	1899	Port Richmond, N. Y.	New York, N. Y.
29522	do.	Alanson A. Sumner	249	237	2	1899	New Baltimore, N. Y.	Albany, N. Y.
162202	Scow	Alaskan	9	9	0	1904	Seattle, Wash.	Seattle, Wash.
30009	Barge	Albany	659	634	3	1899	Noank, Conn.	New York, N. Y.
30028	do.	Albany	447	418	0	1890	Brooklyn, N. Y.	Do.
30281	do.	Albamarle	419	398	1	1902	Milford, Del.	Philadelphia, Pa.
162698	do.	Albert	135	135	1	1906	Morgan City, La.	Galveston, Tex.
29982	Canal boat	Albert Johnson	106	101	1	1887	Whitehall, N. Y.	Plattsburg, N. Y.
30168	do.	Albert F. Jordan	107	99	1	1898	do.	Albany, N. Y.
30067	Barge	Albert F. McWilliams	413	413	3	1896	Port Richmond, N. Y.	New York, N. Y.
30050	Canal boat	Alblon	219	209	0	1892	Elkton, Md.	Do.
30063	Barge	Alert	265	265	1	1893	Port Richmond, N. Y.	Do.
162882	do.	Alert	276	256	2	1906	Long Island City, N. Y.	Do.
30087	Canal boat	Alexander Bertrand	101	95	1	1897	Champlain, N. Y.	Albany, N. Y.
30029	do.	Alex Black	93	88	1	1890	Schuylersville, N. Y.	Plattsburg, N. Y.
30042	do.	ALEXANDER Macdonald	105	99	1	1891	Whitehall, N. Y.	Do.
30291	Barge	ALEXANDER MAITLAND	3,351	2,998	8	1902	Buffalo, N. Y.	Cleveland, Ohio.
29558	do.	Alexander H. Horton	161	153	2	1866	Athens, N. Y.	Albany, N. Y.
30288	do.	Alex. J. Gibson	431	431	3	1901	Elkton, Md.	Philadelphia, Pa.
29928	Canal boat	Alex. S. Spear	125	118	1	1890	Dunham's Basin, N. Y.	Plattsburg, N. Y.
29999	Barge	Alfred	171	171	3	1878	Brooklyn, N. Y.	New York, N. Y.
30262	Canal boat	Alfred Richards	111	105	1	1901	Fort Ann, N. Y.	Plattsburg, N. Y.
162306	Barge	Alfred Walter	300	300	1	1904	Perth Amboy, N. J.	Perth Amboy, N. J.
30040	do.	Alfred J. Murray	256	243	2	1892	New Brunswick, N. J.	Norfolk, Va.
29937	do.	Alice	260	247	1	1882	Rockyhill, Conn.	Hartford, Conn.
30031	do.	Alice	185	185	1	1882	Galveston, Tex.	Galveston, Tex.
30148	do.	Alice	253	240	1	1898	Gildersleeve, Conn.	Perth Amboy, N. J.
30232	do.	Alice	299	299	1	1900	West New Brighton, N. Y.	New York, N. Y.
30284	do.	Alice	182	182	0	1895	Port Richmond, N. Y.	Do.
30293	Scow	Alice	32	32	0	1901	Loring, Alaska	Ketchikan, Alaska.
30300	Barge	Alice	292	292	1	1901	Sleightsburg, N. Y.	New York, N. Y.
162747	do.	Alice	70	70	0	1900	Winona, Minn.	La Crosse, Wis.
30052	Canal boat	Alice Fallon	116	110	1	1891	Whitehall, N. Y.	Plattsburg, N. Y.
567	Barge	Alice Richards	278	267	4	1867	Manitowoc, Wis.	Cleveland, Ohio.
162607	do.	Alice Tague	354	354	1	1905	Rondout, N. Y.	New York, N. Y.
30068	Canal boat	Alice Tryon	188	188	0	1888	Wilmington, Del.	Do.
30240	Dredge	Alice Vivian	710	710	8	1896	Islip, N. Y.	Patchogue, N. Y.
30066	Canal boat	Alice T. Clark	116	111	1	1891	Whitehall, N. Y.	Albany, N. Y.
162224	do.	Alda B.	118	118	1	1899	Tonawanda, N. Y.	Bridgeport, Conn.
162794	do.	Alda J. Jennings	116	98	1	1887	Buffalo, N. Y.	New York, N. Y.
163111	Scow	Alligator	14	14	0	1907	Bellingham, Wash.	Port Townsend, Wash.
162192	Barge	Allan H. Dumont	176	176	1	1903	Rondout, N. Y.	New York, N. Y.
29922	do.	Allegheny	908	908	0	1880	Pittsburg, Pa.	Pittsburg, Pa.
162037	do.	Allegheny	237	175	2	1903	Baltimore, Md.	Baltimore, Md.
162470	do.	Alice	168	168	3	1905	Scranton, Miss.	Mobile, Ala.
29995	Scow	Alligator	107	101	1	1887	Sayreville, N. J.	Perth Amboy, N. J.
29919	Barge	Allison White	269	263	1	1880	Wilmington, Del.	New York, N. Y.
30285	do.	Alma	385	368	0	1902	Gildersleeve, Conn.	Hartford, Conn.
63050	do.	Alma	314	314	1	1900	Brooklyn, N. Y.	New York, N. Y.
30205	Scow	Alpha	33	33	0	1896	New Haven, Conn.	Do.
29960	Canal boat	Alphonse Gravel	89	84	1	1884	Whitehall, N. Y.	Albany, N. Y.
30264	Barge	Alpine	158	156	1	1901	Port Richmond, N. Y.	Perth Amboy, N. J.
30270	do.	Alpine	311	280	2	1901	Baltimore, Md.	Baltimore, Md.
162912	do.	Altha	31	31	4	1895	Knoxville, Tenn.	Chattanooga, Tenn.
162822	do.	Alton	424	403	1	1906	Brooklyn, N. Y.	New York, N. Y.
29942	Canal boat	Alvah Miller	98	93	1	1882	Fort Miller, N. Y.	Albany, N. Y.
162805	House boat	Amaryllis	140	140	2	1906	Alexandria Bay, N. Y.	Cape Vincent, N. Y.
30089	Barge	AMAZON	3,599	3,331	8	1897	Chicago, Ill.	Cleveland, Ohio.
29586	do.	Amboy	110	105	2	1844	New York, N. Y.	New York, N. Y.
30305	do.	Amboy	418	396	1	1903	Brooklyn, N. Y.	Do.
30002	do.	Amella	180	152	2	1888	do.	Do.
30166	do.	Amella	283	299	1	1899	Gildersleeve, Conn.	Perth Amboy, N. J.
911	do.	Amella H. Leaming	174	165	0	1864	Dennisville, N. J.	New York, N. Y.
30065	do.	Amella T.	164	164	1	1896	Brooklyn, N. Y.	Do.
162184	do.	Amenia	170	170	2	1904	Hoboken, N. J.	Do.
29739	do.	America	209	199	2	1872	Rondout, N. Y.	Do.
30134	Scow	American Flag	20	20	0	1898	Port Angeles, Wash.	Port Townsend, Wash.
162421	Canal boat	American Seal	103	98	1	1905	Whitehall, N. Y.	Plattsburg, N. Y.
162105	Barge	American Salt Co. No. 4	234	234	2	1903	Belle Isle, La.	Chicago, Ill.
162130	do.	American Salt Co. No. 5	234	234	2	1903	do.	Do.

1 Formerly barge D. Fairfax Bush.  
 a British bark St. Andrew.  
 1 Formerly  
 b Russian bark Verdandi.

1 Formerly barge Ada L. Tice.  
 a W. A. P. No. 4.  
 1 Formerly barge  
 b J. Hughes.

## UNRIGGED MERCHANT VESSELS OF THE UNITED STATES—Continued.

Official No.	Class.	Name of vessel.	Gross tonnage.	Net tonnage.	Crew.	When built.	Where built.	Home port (where permanent document issues).
30065	Scow	Americus	170	139	4	1896	Noank, Conn.	New Haven, Conn.
29953	Barge	Amity	250	239	1	1884	Brooklyn, N. Y.	New York, N. Y.
162068	Canal boat	Amos Yell	103	98	1	1903	Fort Ann, N. Y.	Plattsburg, N. Y.
30022	do.	Amsterdam	203	193	0	1830	Elkton, Md.	New York, N. Y.
30267	Barge	Amy R. Mack	256	251	1	1901	Perth Amboy, N. J.	Do.
162300	do.	Anaconda	152	152	1	1900	do.	Perth Amboy, N. J.
30234	do.	Anderson	31	31	2	1900	East Grand Forks, Minn.	Pembina, N. Dak.
162789	do.	Anderson	102	102	1	1906	Wallsville, Tex.	Galveston, Tex.
162928	do.	Andrew	291	285	0	1906	Gilderleeve, Conn.	Hartford, Conn.
30282	do.	Andrew Ferris	211	211	1	1902	Eddyville, N. Y.	New York, N. Y.
30074	do.	Andrew Merkle	266	260	0	1892	South Rondout, N. Y.	Do.
30284	do.	Andrew J. Dutcher	351	351	1	1902	Rondout, N. Y.	Do.
29939	Canal boat	Andrew J. Taft	111	105	1	1881	Champlain, N. Y.	Plattsburg, N. Y.
30061	Barge	Andrew M. Church	278	264	3	1892	New Baltimore, N. Y.	Bridgeport, Conn.
29997	Canal boat	Andrew M. Platt	99	94	1	1887	Champlain, N. Y.	Plattsburg, N. Y.
30149	Barge	Andrews	301	301	1	1892	Elkton, Md.	New York, N. Y.
30099	do.	Angelo	225	225	0	1895	Port Richmond, N. Y.	Do.
162510	Canal boat	Angelus	104	98	1	1905	Whitehall, N. Y.	Albany, N. Y.
163036	Barge	Anie G.	40	40	2	1906	South Pittsburg, Tenn.	Chattanooga, Tenn.
162603	do.	Anita	262	262	1	1905	Morgan City, La.	Galveston, Tex.
30204	do.	Anna	284	271	8	1899	Gilderleeve, Conn.	Hartford, Conn.
162351	do.	Anna	47	47	0	1904	Kenmare, N. Dak.	Pembina, N. Dak.
30309	do.	Anna Dale	700	700	4	1895	Jeffersonville, Ill.	Calro, Ill.
29958	Canal boat	Annas Hathaway	106	100	1	1884	Whitehall, N. Y.	Plattsburg, N. Y.
162617	Barge	Anna L.	397	397	1	1905	Rondout, N. Y.	New York, N. Y.
163132	do.	Anna Murphy	284	284	1	1907	South Rondout, N. Y.	Do.
162077	do.	Anna O'Boyle	351	351	1	1903	Rondout, N. Y.	Do.
163038	do.	Anna R.	405	405	1	1905	Kingston, N. Y.	Do.
30143	do.	Anna S.	181	181	0	1898	do.	Do.
162354	Canal boat	Anna B. Martin	105	99	1	1904	Watervliet, N. Y.	Plattsburg, N. Y.
163067	Barge	Anna E. Cullen	276	276	1	1906	Rondout, N. Y.	New York, N. Y.
30071	Canal boat	Anna J. Tryon	116	116	0	1891	Fort Edward, N. Y.	Plattsburg, N. Y.
30072	Barge	Anna M. Brown	284	284	1	1892	Kingston, N. Y.	New York, N. Y.
162376	do.	Anna M. Faby	315	315	1	1903	do.	Do.
162387	do.	Anna M. McNally	424	424	1	1905	Elkton, Md.	Philadelphia, Pa.
162038	do.	Anna S. Carroll	310	310	1	1903	Kingston, N. Y.	New York, N. Y.
162018	Scow	Annette	13	13	0	1903	Metlakatla, Alaska	Ketchikan, Alaska
105841	Barge	Annex 3	236	207	1	1879	Wilmington, Del.	New York, N. Y.
1790	do.	Annie	54	31	2	1869	Astoria, N. Y.	Do.
30147	do.	Annie	119	79	1	1898	Eddyville, N. Y.	Do.
163026	do.	Annie Bulger	233	233	1	1906	South Rondout, N. Y.	Do.
162961	do.	Annie Catharine	353	353	1	1904	Eddyville, N. Y.	Newark, N. J.
162526	Canal boat	Annie Daly	101	96	1	1888	Whitehall, N. Y.	Plattsburg, N. Y.
162031	do.	Annie Gannon	101	96	1	1892	do.	Do.
29955	do.	Annie Laurie	92	87	1	1883	do.	Do.
29977	do.	Annie Maloney	128	122	1	1881	Lookport, N. Y.	Do.
30218	do.	Annie Murphy	104	99	1	1900	Whitehall, N. Y.	Do.
30060	Barge	Annie O'Donnell	277	277	0	1894	Port Richmond, N. Y.	New York, N. Y.
30226	Canal boat	Annie Tague	108	102	1	1883	Tonawanda, N. Y.	Plattsburg, N. Y.
162360	Barge	Annie E. Embrey	431	431	1	1905	Elkton, Md.	Philadelphia, Pa.
30238	Canal boat	Annie J. Guinan	105	100	1	1888	Buffalo, N. Y.	Plattsburg, N. Y.
162512	do.	Annie L. Ward	106	99	1	1905	Whitehall, N. Y.	Albany, N. Y.
30303	Barge	Ansonia	417	403	1	1903	Brooklyn, N. Y.	New York, N. Y.
30098	do.	Anthony Hauck	247	247	1	1898	Jersey City, N. J.	Do.
29829	Canal boat	Anthony Lively	97	93	1	1880	Champlain, N. Y.	Plattsburg, N. Y.
29821	Barge	Anthracite	277	263	1	1873	Kingston, N. Y.	New York, N. Y.
162742	do.	Antietam	230	230	2	1906	Port Richmond, N. Y.	Baltimore, Md.
30091	do.	Antoinette	115	115	1	1897	Perth Amboy, N. J.	Perth Amboy, N. J.
162821	do.	Antwerp	424	402	1	1906	Brooklyn, N. Y.	New York, N. Y.
163218	do.	Anvik	198	198	3	1907	Seattle, Wash.	Eagle, Alaska
34449	do.	Appomattox	298	298	3	1894	Elkton, Md.	Philadelphia, Pa.
29812	Scow	April	136	131	2	1874	Brooklyn, N. Y.	New York, N. Y.
162606	Barge	Arabia	297	297	1	1905	Tomkins Cove, N. Y.	Do.
30282	do.	Araby	144	126	2	1901	Port Richmond, N. Y.	Baltimore, Md.
1639	do.	Aracapha	240	240	1	1899	Chester, Pa.	Norfolk, Va.
162521	House boat	Arcadia	98	98	2	1905	Tottenville, N. Y.	New York, N. Y.
30307	Barge	Archibald McNeill, jr.	431	431	1	1903	Rondout, N. Y.	Do.
30201	do.	Archie Farr	135	123	1	1890	Ithaca, N. Y.	New London, Conn.
30167	do.	Ardley	415	393	1	1899	Brooklyn, N. Y.	New York, N. Y.
29297	do.	Argo	168	160	6	1868	Buffalo, N. Y.	Ogdensburg, N. Y.
30060	do.	Argos	456	456	1	1894	Perth Amboy, N. J.	New York, N. Y.
29296	do.	Argosy	168	160	6	1868	Buffalo, N. Y.	Ogdensburg, N. Y.
29988	Scow	Arizona	156	149	1	1887	Sayreville, N. J.	Perth Amboy, N. J.
53305	do.	*Arizona	390	390	1	1900	Perth Amboy, N. J.	Do.
162850	Barge	Arizona	923	923	0	1906	Winslow, Wash.	St. Michael, Alaska
29815	do.	Ark	130	124	2	1873	Brooklyn, N. Y.	New York, N. Y.
29906	Scow	*Ark	193	193	4	1879	do.	Do.
30203	Barge	Ark	18	16	2	1899	Jacksonville, Fla.	Jacksonville, Fla.
163157	do.	Ark	51	51	1	1900	Alexandria Bay, N. Y.	Cape Vincent, N. Y.
29933	Canal boat	Armenia Allore	115	109	1	1882	Champlain, N. Y.	Albany, N. Y.

1 Formerly barge Confidence.

2 Formerly barge Old Dominion.

\* Formerly scow Anchor Line Floating Derrick.

† Exempt March 31, 1907.



## UNRIGGED MERCHANT VESSELS OF THE UNITED STATES—Continued.

Official No.	Class.	Name of vessel.	Gross tonnage.	Net tonnage.	Crew.	When built.	Where built.	Home port (where permanent document issues).
29098	Scow	Arnl.	286	279	1	1882	Mystic Bridge, Conn.	New York, N. Y.
30062	Barge	Aros.	474	474	1	1895	Brooklyn, N. Y.	Do.
29952	do	Arthur	431	398	0	1882	do.	Do.
30251	do	Arthur	200	200	0	1900	Port Richmond, N. Y.	Do.
30253	Scow	Arthur	47	47	0	1901	Port Townsend, Wash.	Port Townsend, Wash.
163018	Barge	Arthur	240	226	0	1905	Gilderleeve, Conn.	Hartford, Conn.
29951	do	Arthur Jackson	166	159	0	1883	Landingville, Pa.	New York, N. Y.
30243	Canal boat	Arthur A. Senecal	104	99	1	1900	Champlain, N. Y.	Plattsburg, N. Y.
162205	Barge	Arthur R. Cullen	216	216	1	1901	Rondout, N. Y.	New York, N. Y.
30151	Canal boat	Arthur and Eddie	110	104	1	1898	Whitehall, N. Y.	Albany, N. Y.
162093	Barge	Arthur & Mildred	357	357	0	1903	Rondout, N. Y.	New York, N. Y.
29926	Canal boat	Arty B. Martin	118	112	1	1880	Larrabee Point, Vt.	Plattsburg, N. Y.
30301	Barge	Arundel	418	418	2	1902	Elkton, Md.	Baltimore, Md.
30219	do	Ash	141	141	2	1900	Portsmouth, Va.	Norfolk, Va.
30235	Scow	Ash	9	9	0	1900	Brans Bay, Wash.	Port Townsend, Wash.
30274	Barge	Ashbrook	165	154	1	1901	Port Richmond, N. Y.	Perth Amboy, N. J.
29954	do	Ashland	245	234	1	1884	Brooklyn, N. Y.	New York, N. Y.
30273	do	Ashland	166	155	1	1901	Port Richmond, N. Y.	Perth Amboy, N. J.
163086	House boat	Athelling	48	48	0	1907	Newport, R. I.	Newport, R. I.
30076	Barge	Athens	153	113	1	1896	Athens, N. Y.	Perth Amboy, N. J.
30275	do	Athens	166	155	1	1901	Port Richmond, N. Y.	Do.
30299	do	Atlantic	399	399	2	1901	Elkton, Md.	Baltimore, Md.
162027	do	Atlantic	277	277	1	1903	Perth Amboy, N. J.	New York, N. Y.
30048	do	Atlantis	351	341	1	1892	Brooklyn, N. Y.	Do.
29990	Scow	Atlas	147	139	3	1888	City Island, N. Y.	Do.
105998	Barge	Atlas	637	625	0	1890	The Dalles, Oreg.	Portland, Oreg.
162096	do	Atlas	392	392	1	1903	Elkton, Md.	Philadelphia, Pa.
162173	do	Atilda	253	239	0	1904	Gilderleeve, Conn.	Hartford, Conn.
1027	Barge	Atmosphere	275	261	5	1893	Milan, Ohio	Port Huron, Mich.
30200	Scow	Atom	7	7	0	1896	Anacortes, Wash.	Port Townsend, Wash.
30046	Canal boat	Attica	218	204	0	1891	Elkton, Md.	New York, N. Y.
162422	do	Aubrey E. Meyer	104	98	1	1905	Whitehall, N. Y.	Plattsburg, N. Y.
30032	Barge	Auburn	454	421	0	1890	Brooklyn, N. Y.	New York, N. Y.
30270	do	Auburn	166	155	1	1901	Port Richmond, N. Y.	Perth Amboy, N. J.
30295	do	Augusta	152	152	1	1902	Orange, Tex.	Galveston, Tex.
162150	Canal boat	Augusta U	117	108	1	1899	Oswego, N. Y.	Plattsburg, N. Y.
30207	Barge	Auguste	165	165	1	1899	Brooklyn, N. Y.	New York, N. Y.
29499	do	Aunt Kate	257	244	1	1899	Coxsackie, N. Y.	Do.
29736	do	Aunt Mary	269	258	1	1872	do.	Do.
30187	do	Aurora	144	136	0	1899	Pensacola, Fla.	Do.
162008	Canal boat	Aurora	102	97	1	1903	Champlain, N. Y.	Plattsburg, N. Y.
162394	Scow	Aurora	24	24	0	1904	Bellingham, Wash.	Port Townsend, Wash.
29816	Barge	Autocrat	948	948	0	1874	Portland, Oreg.	Portland, Oreg.
30056	do	Aveze	165	157	3	1881	Rondout, N. Y.	New York, N. Y.
<b>B.</b>								
31491	Barge	B.	130	123	2	1887	Brooklyn, N. Y.	New York, N. Y.
31714	Scow	B. B.	24	24	1	1902	Whalcom, Wash.	Tacoma, Wash.
31636	Canal boat	B. Huber	124	124	1	1887	Tonawanda, N. Y.	Plattsburg, N. Y.
162514	Barge	B. West	122	122	0	1905	Buffalo, N. Y.	Detroit, Mich.
31508	do	B. A. Starr	151	151	0	1892	Champlain, N. Y.	New York, N. Y.
31730	do	B. C. Hendrickson	218	218	1	1902	Rondout, N. Y.	Do.
31555	do	B. C. Co. No. 4	348	348	1	1896	Brooklyn, N. Y.	Do.
31550	do	B. C. Co. No. 5	374	374	1	1896	do.	Do.
31572	Scow	B. C. Co. No. 6	369	369	1	1897	Hoboken, N. J.	Do.
31573	Barge	B. C. Co. No. 7	360	360	1	1897	Brooklyn, N. Y.	Do.
31566	Scow	B. C. Co. No. 46	291	291	1	1896	Hoboken, N. J.	Do.
31567	do	B. C. Co. No. 47	322	322	1	1896	do.	Do.
31574	Barge	B. C. Co. No. 48	213	213	1	1897	Brooklyn, N. Y.	Do.
162071	Scow	B. D. Brown	144	144	0	1903	Seattle, Wash.	Seattle, Wash.
31521	Canal boat	B. F. Hewlitt	103	98	1	1888	Fort Ann, N. Y.	Plattsburg, N. Y.
31681	Barge	B. J. Scott	209	209	1	1895	Rondout, N. Y.	New York, N. Y.
163100	Scow	B. M. I. No. 1	94	94	1	1907	Ballard, Wash.	Port Townsend, Wash.
163141	do	B. M. I. No. 2	99	99	1	1907	do.	Seattle, Wash.
31587	do	B. No. 1	8	8	0	1897	Fairhaven, Wash.	Port Townsend, Wash.
31599	do	B. No. 5	63	63	1	1882	Sault Ste. Marie, Mich.	Duluth, Minn.
31607	do	B. No. 15	110	110	1	1891	Port Huron, Mich.	Do.
31609	do	B. No. 17	122	122	1	1898	West Superior, Wis.	Do.
31610	do	B. No. 18	136	136	1	1898	do.	Do.
31611	do	B. No. 19	169	169	1	1899	do.	Do.
31612	do	B. No. 20	167	167	1	1899	do.	Do.
31637	do	B. No. 21	398	398	1	1900	do.	Do.
31685	do	B. No. 22	399	399	1	1901	do.	Do.
31655	do	B. O. No. 1	35	35	0	1900	Blaine, Wash.	Port Townsend, Wash.
31656	do	B. O. No. 2	35	35	0	1900	do.	Do.
31657	do	B. O. No. 3	19	19	0	1900	do.	Do.
31658	do	B. O. No. 4	19	19	0	1900	do.	Do.
31659	do	B. O. No. 5	16	16	0	1900	do.	Do.
31660	do	B. O. No. 6	16	16	0	1900	do.	Do.
31661	do	B. O. No. 7	9	9	0	1900	do.	Do.

## UNRIGGED MERCHANT VESSELS OF THE UNITED STATES—Continued.

Official No.	Class.	Name of vessel.	Gross tonnage.	Net tonnage.	Crew.	When built.	Where built.	Home port (where permanent document issues).
31662	Scow	B. O. No. 8	9	9	0	1900	Blaine, Wash.	Port Townsend, Wash.
31663	do	B. O. No. 9	9	9	0	1900	do	Do.
31664	do	B. O. No. 10	9	9	0	1900	do	Do.
162020	Barge	B. R. Dudley	477	477	1	1903	West New Brighton, N. Y.	New York, N. Y.
31552	Barge	B. T. Donaldson	361	361	1	1895	Elkton, Md.	Philadelphia, Pa.
31492	Canal boat	B. W. Burleigh	101	96	1	1887	Whitehall, N. Y.	Plattsburg, N. Y.
31438	do	B. S. W. Clark	85	81	1	1880	do	Do.
31720	Scow	B. & F.	18	18	0	1902	Beach, Wash.	Port Townsend, Wash.
162508	do	B. & S.	9	9	0	1905	Friday Harbor, Wash.	Do.
162491	Barge	B. & W.	10	10	1	1904	New Boston, Ill.	Burlington, Iowa.
31717	Scow	B. & O. No. 1	30	30	0	1902	Anacortes, Wash.	Seattle, Wash.
31718	do	B. & O. No. 2	30	30	0	1902	do	Do.
31732	Barge	Bacon	416	392	1	1903	Brooklyn N. Y.	New York, N. Y.
53266	do	BADGER	1,227	1,167	7	1891	Superior, Wis.	Port Huron, Mich.
31727	do	Bailey	349	349	1	1896	Elkton, Md.	Philadelphia, Pa.
31509	Canal boat	Baker Brothers	100	95	1	1881	Whitehall, N. Y.	Plattsburg, N. Y.
31715	Scow	Baldwin	130	130	1	1900	Seattle, Wash.	Seattle, Wash.
31494	Barge	Balize	350	345	2	1886	Perth Amboy, N. J.	Perth Amboy, N. J.
31444	do	Balloon	327	311	1	1881	do	Do.
31404	do	Baltic	63	60	1	1877	Gowanus, N. Y.	New York, N. Y.
162323	do	Baltic	319	319	1	1904	Eddyville, N. Y.	Do.
31450	do	Baltimore	297	292	1	1882	Wilmington, Del.	Perth Amboy, N. J.
31581	Scow	Baltimore	14	14	0	1897	Point Roberts, Wash.	Port Townsend, Wash.
31726	Barge	Baltimore	399	369	2	1900	Elkton, Md.	Baltimore, Md.
31470	do	Bandit	336	324	2	1884	Perth Amboy, N. J.	Perth Amboy, N. J.
31629	do	Bangor	156	119	2	1900	Brooklyn, N. Y.	New York, N. Y.
31452	do	Banjo	366	355	2	1881	Cambridge, Md.	Perth Amboy, N. J.
162482	do	Banner	193	193	2	1902	Rondout, N. Y.	Do.
31498	do	Banter	303	351	3	1888	Perth Amboy, N. J.	Do.
53265	do	BARAVIA	1,227	1,167	7	1891	Superior, Wis.	Port Huron, Mich.
31559	do	Barber and Zeigler	154	154	1	1892	Elizabeth, N. J.	New York, N. Y.
162119	do	Barberaux	294	279	0	1903	Goldersleeve, Conn.	Hartford, Conn.
31630	do	Barge No. 1	154	154	0	1892	Humboldt, Cal.	San Francisco, Cal.
31694	Scow	Barge No. 1	94	94	0	1901	Seattle, Wash.	Seattle, Wash.
31696	do	Barge No. 2	94	94	0	1901	do	Do.
31577	Barge	BARGE No. 3	383	355	0	1898	Elizabeth, N. J.	St. Michael, Alaska.
31695	Scow	BARGE No. 3	96	96	0	1901	Seattle, Wash.	Seattle, Wash.
31578	Barge	BARGE No. 4	383	355	0	1898	Elizabeth, N. J.	St. Michael, Alaska.
31609	Scow	BARGE No. 4	94	94	0	1901	Seattle, Wash.	Seattle, Wash.
31631	Barge	BARGE No. 5	154	154	0	1892	Humboldt, Cal.	San Francisco, Cal.
31701	Scow	BARGE No. 5	65	65	0	1901	Seattle, Wash.	Seattle, Wash.
31702	do	BARGE No. 6	65	65	0	1901	do	Do.
31704	do	BARGE No. 7	166	160	0	1901	do	Do.
31461	Barge	Barnegat	298	294	2	1882	Wilmington, Del.	Perth Amboy, N. J.
53258	do	BARONESS	1,295	1,230	7	1890	Duluth, Minn.	Port Huron, Mich.
31700	do	Barton	165	155	1	1901	Port Richmond, N. Y.	Perth Amboy, N. J.
31534	Canal boat	Batavia	200	190	0	1890	Elkton, Md.	New York, N. Y.
31488	Barge	Bay View	55	53	3	1883	Flushing, N. Y.	Do.
31483	do	Beacon	341	329	2	1886	Perth Amboy, N. J.	Perth Amboy, N. J.
31593	do	Bear	539	539	0	1898	Dutch Harbor, Alaska	St. Michael, Alaska.
31731	Canal boat	Beatrice Robert	103	97	1	1903	Whitehall, N. Y.	Plattsburg, N. Y.
162016	Barge	Beatrice W.	225	225	1	1903	Brooklyn, N. Y.	New York, N. Y.
31565	do	Beauty	115	115	0	1890	Pittsburg, Pa.	Pittsburg, Pa.
31468	do	Beaver	342	329	1	1884	Perth Amboy, N. J.	Perth Amboy, N. J.
162437	do	Beaver	761	701	1	1905	Winslow, Wash.	St. Michael, Alaska.
31639	Scow	Beaver No. 1	22	22	0	1900	Blaine, Wash.	Port Townsend, Wash.
31640	do	Beaver No. 2	22	22	0	1900	do	Do.
31641	do	Beaver No. 3	22	22	0	1900	do	Do.
31462	do	Beaver No. 4	22	22	0	1900	do	Do.
31645	do	Beaver No. 6	22	22	0	1900	do	Do.
31646	do	Beaver No. 7	24	24	0	1900	do	Do.
31647	do	Beaver No. 8	24	24	0	1900	do	Do.
162318	Barge	Beaver Meadow	230	230	1	1904	West New Brighton, N. Y.	Perth Amboy, N. J.
162161	do	Beder	63	63	0	1904	Moline, Ill.	Rock Island, Ill.
31554	Canal boat	Bedford	130	130	1	1883	Whitehall, N. Y.	New York, N. Y.
31733	Barge	Bedford	416	392	1	1903	Brooklyn, N. Y.	Do.
31466	do	Bee	145	137	1	1883	do	Do.
31648	Scow	Bee	7	7	0	1900	Point Roberts, Wash.	Port Townsend, Wash.
31667	do	Bee No. 1	15	15	0	1900	Anacortes, Wash.	Do.
31668	do	Bee No. 2	21	21	0	1900	do	Do.
31672	do	Bee No. 4	21	21	0	1900	do	Do.
31594	Barge	Bell	195	189	2	1898	Catskill, N. Y.	New York, N. Y.
31558	do	Bella	176	176	0	1887	Landingville, Pa.	New Haven, Conn.
31560	do	Belle Reynolds	202	202	0	1890	Upper Nyack, N. Y.	New York, N. Y.
162174	do	Belle F. Mesick	350	350	1	1904	Rondout, N. Y.	Do.
31553	Canal boat	Belle of St. Clair	108	102	1	1885	Whitehall, N. Y.	Plattsburg, N. Y.
31676	Barge	Bellmont	110	110	2	1900	Grand Forks, N. Dak.	Pembina, N. Dak.

1 Formerly barge 110.

2 Formerly barge 109.

3 Formerly barge 105.

## UNRIGGED MERCHANT VESSELS OF THE UNITED STATES—Continued.

Official No.	Class.	Name of vessel.	Gross tonnage.	Net tonnage.	Crew.	When built.	Where built.	Home port (where permanent document issues).
31613	Scow	Ben	20	20	0	1896	Anacortes, Wash.	Port Townsend, Wash.
31729	Barge	Ben	369	361	0	1903	Pensacola, Fla.	Pensacola, Fla.
31541	do	Ben Brink	317	317	1	1888	Detroit, Mich.	Buffalo, N. Y.
46583	do	Benjamin Miller	300	300	0	1900	Rondout, N. Y.	New York, N. Y.
31722	do	Bennie	259	225	2	1902	Wilmington, Del.	Philadelphia, Pa.
162596	do	Bennington	250	250	0	1891	Saginaw, Mich.	Port Huron, Mich.
162565	do	Bentru	110	110	3	1905	East Grand Forks, Minn.	Pembina, N. Dak.
31549	Canal boat	Bergen	222	209	0	1892	Elkton, Md.	New York, N. Y.
31728	Barge	Berks	379	379	1	1899	do	Philadelphia, Pa.
53256	do	BERKSURE	1,192	1,132	7	1899	Duluth, Minn.	Port Huron, Mich.
31564	do	Bernard McLain	146	146	0	1896	Champlain, N. Y.	Philadelphia, Pa.
162107	do	Bernard F. Guinan	322	322	1	1903	Kingston, N. Y.	Port Huron, Mich.
31709	Scow	Bert	45	45	0	1901	Port Townsend, Wash.	New York, N. Y.
31713	Barge	Bert	184	184	0	1899	Elkton, Md.	New York, N. Y.
31520	Canal boat	Bertha	96	91	1	1889	Fort Ann, N. Y.	Plattsburg, N. Y.
31598	Scow	Bertha	14	14	0	1897	Blaine, Wash.	Port Townsend, Wash.
31542	Canal boat	Bertha M. Bullis	98	93	1	1891	Putnam, N. Y.	Plattsburg, N. Y.
163011	Barge	Bertha S. Grill	350	350	1	1895	Rondout, N. Y.	New York, N. Y.
162818	Canal boat	Bertie N. Mago	56	56	1	1884	Tonawanda, N. Y.	Buffalo, N. Y.
31544	Barge	Berwick	103	98	3	1892	Kennebunk, Me.	Portsmouth, N. H.
31589	Scow	Bess	10	10	0	1896	Anacortes, Wash.	Port Townsend, Wash.
162690	Barge	Bessemer	151	104	1	1906	Baltimore, Md.	Baltimore, Md.
31596	do	Bessie	338	323	0	1892	Gildersleeve, Conn.	New York, N. Y.
31683	do	Bessie	12	12	1	1900	Rock Island, Ill.	Rock Island, Ill.
120383	do	Bessie J.	433	433	1	1879	Camden, Me.	Newark, N. J.
31679	do	Bessie C. Phalen	346	346	1	1900	West New Brighton, N. Y.	New York, N. Y.
31507	Canal boat	Bessie G. Sherman	99	94	1	1888	Fort Ann, N. Y.	Plattsburg, N. Y.
31590	Scow	Betsy	7	7	0	1896	Anacortes, Wash.	Port Townsend, Wash.
31711	Barge	Betsy	211	211	0	1891	Elkton, Md.	New York, N. Y.
31724	Scow	Big Sandy	185	185	0	1902	Port Blakeley, Wash.	Seattle, Wash.
31677	Barge	Bigwood	110	110	2	1900	Grand Forks, N. Dak.	Pembina, N. Dak.
31623	Scow	Bill	13	13	0	1899	Anacortes, Wash.	Port Townsend, Wash.
162268	do	Bill	10	10	0	1904	Port Townsend, Wash.	Do.
162052	do	Bill Bailey	27	27	0	1903	Loring, Alaska	Ketchikan, Alaska.
31454	Barge	Billow	348	337	1	1881	Cambridge, Md.	Perth Amboy, N. J.
31632	Scow	Billy	142	137	0	1898	Beaumont, Tex.	Pensacola, Fla.
31580	Barge	Binghamton	588	565	3	1889	Noank, Conn.	New York, N. Y.
162233	Canal boat	Bird S. Coler	103	98	1	1904	Champlain, N. Y.	Plattsburg, N. Y.
31734	Barge	Bituminous	244	244	0	1896	Perth Amboy, N. J.	New York, N. Y.
31504	do	Bizarro	363	351	2	1888	do	Perth Amboy, N. J.
31373	do	Black Diamond	295	281	6	1875	Clayton, N. Y.	Ogdensburg, N. Y.
31586	Scow	Black Jack	7	7	0	1898	New Whatcom, Wash.	Port Townsend, Wash.
31678	Barge	Black Rock	115	99	0	1900	Brooklyn, N. Y.	New York, N. Y.
31580	Scow	Blakeley No. 1	247	237	1	1898	Port Blakeley, Wash.	San Francisco, Cal.
162118	do	Blakeley No. 2	334	334	0	1903	do	Seattle, Wash.
31463	Barge	Blanche	105	100	1	1882	Rockyhill, Conn.	Boston, Mass.
31721	do	Blanche	159	159	0	1889	Landingville, Pa.	New York, N. Y.
31633	Canal boat	Blanche Connors	105	99	1	1900	Whitehall, N. Y.	Plattsburg, N. Y.
31634	do	Blanche Howard	104	99	1	1899	do	Do.
31506	Barge	Blizzard	363	351	2	1888	Perth Amboy, N. J.	Perth Amboy, N. J.
162151	Canal boat	Bloomer & Bullard	100	95	1	1885	Tonawanda, N. Y.	Plattsburg, N. Y.
162334	Barge	Blue Bell	401	401	1	1904	Rondout, N. Y.	New York, N. Y.
162615	do	Blue Bonnett	522	522	1	1905	do	Do.
162001	do	Blue Mountain	691	691	1	1903	do	Do.
162614	do	Blue Ridge	524	524	1	1905	do	Do.
162576	do	Blunt	96	96	2	1905	Washburn, N. Dak.	Pembina, N. Dak.
31503	do	Bluster	363	351	2	1888	Perth Amboy, N. J.	Perth Amboy, N. J.
31597	Scow	Boahed	41	41	0	1897	Blaine, Wash.	Port Townsend, Wash.
163163	do	Bob Cook	224	202	4	1907	Duluth, Minn.	Duluth, Minn.
162045	Barge	Bobby Ho	379	371	0	1903	Pensacola, Fla.	Pensacola, Fla.
31682	do	Bobs	200	200	0	1900	Port Richmond, N. Y.	New York, N. Y.
31650	do	Bohemia	40	40	0	1899	Stillwater, Minn.	Burlington, Iowa.
31736	do	Bois Brulé	68	68	6	1903	Bois Brulé Landing, Mo.	St. Louis, Mo.
53260	do	BOMBAY	1,295	1,230	7	1890	Duluth, Minn.	Port Huron, Mich.
31569	Canal boat	Bonanza	105	99	1	1894	West Troy, N. Y.	Albany, N. Y.
162189	Scow	Bonanza	27	27	0	1904	Seattle, Wash.	Seattle, Wash.
31471	Barge	Bonito	336	324	1	1884	Perth Amboy, N. J.	Perth Amboy, N. J.
31545	do	Boots	230	230	1	1892	Lake Charles, La.	Galveston, Tex.
31467	do	Boston	115	109	3	1883	Brooklyn, N. Y.	New York, N. Y.
31582	Scow	Boston	11	11	0	1897	Point Roberts, Wash.	Port Townsend, Wash.
63059	Barge	Bowns-Pattison No. 3	285	285	1	1899	Port Richmond, N. Y.	New York, N. Y.
31703	Scow	Bowser	11	11	0	1901	Ballard, Wash.	Seattle, Wash.
31591	Barge	Boy	131	131	1	1886	Brooklyn, N. Y.	New York, N. Y.
162691	do	Braddock	151	104	1	1906	Baltimore, Md.	Baltimore, Md.
31485	do	Bralt	343	333	2	1886	Perth Amboy, N. J.	Perth Amboy, N. J.
31453	do	Breeze	355	342	1	1881	Cambridge, Md.	Do.
163135	Scow	Bremerton	59	59	0	1905	Bremerton, Wash.	Seattle, Wash.

<sup>1</sup> Formerly barge Janet.

<sup>2</sup> Formerly barge 103.

<sup>3</sup> Formerly barge John Scott Russell.

<sup>4</sup> Formerly barge Postima.

<sup>5</sup> Formerly barge 107.

<sup>6</sup> Formerly barge (a) W. A. P. No. 19.

<sup>7</sup> Formerly barge (b) F. Hughes.

<sup>8</sup> Whaleback.

## UNRIGGED MERCHANT VESSELS OF THE UNITED STATES—Continued.

Official No.	Class.	Name of vessel.	Gross tonnage.	Net tonnage.	Crew.	When built.	Where built.	Home port (where permanent document issues).
162035	Barge	Brewster	215	195	1	1903	Brooklyn, N. Y.	New York, N. Y.
162712	Dredge	Brian Boru	348	296	8	1899	Toledo, Ohio	Buffalo, N. Y.
31700	Scow	Briar	18	18	0	1901	Anacortes, Wash.	Port Townsend, Wash.
31457	Barge	Bridgeport	297	292	1	1882	Wilmington, Del.	Perth Amboy, N. J.
163051	do.	Bridgeport	259	250	1	1907	Kingston, N. Y.	New York, N. Y.
31696	do.	Bright Star	217	217	1	1901	Rondout, N. Y.	Do.
31450	do.	Brilliant	319	305	3	1881	Perth Amboy, N. J.	Perth Amboy, N. J.
162276	do.	Brimstone	328	328	1	1904	Mariner Harbor, N. Y.	New York, N. Y.
53299	do.	BRITANNIA	1,160	1,110	7	1891	West Superior, Wis.	Port Huron, Mich.
3888	do.	Broad Bld.	5	5	1	1901	Moorhead City, N. C.	Beaufort, N. C.
31562	Scow	Broad Mountain	237	237	1	1891	South Rondout, N. Y.	New York, N. Y.
31502	Barge	Brooklyn	154	147	16	1887	South Brooklyn, N. Y.	Do.
31735	do.	Brooklyn	346	346	0	1903	Perth Amboy, N. J.	Do.
162867	do.	Brooklyn Eastern District Terminal No. 2	853	853	2	1906	Noank, Conn.	Do.
162868	do.	Brooklyn Eastern District Terminal No. 9	853	853	2	1906	do.	Do.
31535	do.	Brooklyn Freight Annex No. 6	367	367	1	1890	Brooklyn, N. Y.	Do.
31536	do.	Brooklyn Freight Annex No. 7	367	367	1	1890	do.	Do.
31716	do.	Brooks	133	133	1	1902	Cedar Bayou, Tex.	Galveston, Tex.
31725	Scow	Brus	8	8	0	1901	Stanwood, Wash.	Port Townsend, Wash.
31584	do.	Bruno	171	171	0	1895	Fort Richmond, N. Y.	New York, N. Y.
31462	Barge	Brunswick	296	294	1	1882	Wilmington, Del.	Perth Amboy, N. J.
162914	do.	Brunswick	168	168	1	1906	Kingston, N. Y.	New York, N. Y.
31494	do.	Buckler	363	351	2	1887	Perth Amboy, N. J.	Perth Amboy, N. J.
31467	do.	Budget	363	351	2	1887	do.	Do.
31394	do.	Buffalo	122	116	2	1877	Brooklyn, N. Y.	New York, N. Y.
31531	do.	Buffalo	308	308	3	1890	East Saginaw, Mich.	Cleveland, Ohio.
31532	do.	Buffalo	663	652	0	1890	South Rondout, N. Y.	New York, N. Y.
31618	do.	Buffalo	351	351	0	1899	Wilmington, Del.	Do.
31030	Canal boat	Buffalo Enquirer	131	131	1	1894	Tonawanda, N. Y.	Do.
31499	Barge	Buffet	363	351	2	1888	Perth Amboy, N. J.	Perth Amboy, N. J.
31666	Scow	Bug	13	13	0	1899	Anacortes, Wash.	Port Townsend, Wash.
162075	Barge	Bulgaria	64	64	0	1903	Brooklyn, N. Y.	New York, N. Y.
31091	do.	Bullion	160	156	1	1900	Perth Amboy, N. J.	Do.
31551	Canal boat	Bunce Brothers	95	90	1	1890	Ticonderoga, N. Y.	Plattsburg, N. Y.
31710	Barge	Bunny	205	205	0	1891	Eikton, Md.	New York, N. Y.
31469	do.	Buoyant	342	329	2	1884	Perth Amboy, N. J.	Perth Amboy, N. J.
31495	do.	Burden	363	351	2	1887	do.	Do.
31707	do.	Burdett	165	155	1	1901	Port Richmond, N. Y.	Do.
31684	Canal boat	Bush No. 10	153	153	1	1901	Rondout, N. Y.	New York, N. Y.
31486	Barge	Bustie	344	332	1	1896	Perth Amboy, N. J.	Perth Amboy, N. J.
2762	do.	Busy	327	313	2	1869	Hallfax, Nova Scotia	New London, Conn.
162725	do.	Butte	177	177	1	1906	Perth Amboy, N. J.	Perth Amboy, N. J.
31505	do.	Buttress	363	351	2	1888	do.	Do.
31501	do.	Byssus	363	351	2	1888	do.	Do.
C.								
33065	Barge	C.	143	143	2	1874	Brooklyn, N. Y.	New York, N. Y.
34435	Scow	C. C.	6	6	0	1902	Whatecom, Wash.	Tacoma, Wash.
34353	do.	C. C. C. No. 1	13	13	0	1900	Beach, Wash.	Port Townsend, Wash.
34354	do.	C. C. C. No. 2	13	13	0	1900	do.	Do.
34242	Barge	C. S. C. Co. No. 1	133	125	0	1895	Cleveland, Ohio	New York, N. Y.
34243	do.	C. S. C. Co. No. 2	133	125	0	1895	do.	Do.
34244	do.	C. S. C. Co. No. 3	133	125	0	1895	do.	Do.
34245	do.	C. S. C. Co. No. 4	133	125	0	1895	do.	Do.
34246	do.	C. S. C. Co. No. 5	133	125	0	1895	do.	Do.
34249	do.	C. S. C. Co. No. 6	164	164	0	1896	Elizabeth, N. J.	Do.
34250	do.	C. S. C. Co. No. 7	164	164	0	1896	do.	Do.
34251	do.	C. S. C. Co. No. 8	164	164	0	1896	do.	Do.
34252	do.	C. S. C. Co. No. 9	163	163	0	1896	do.	Do.
34253	do.	C. S. C. Co. No. 10	163	163	0	1896	do.	Do.
34259	do.	C. S. C. Co. No. 11	162	162	0	1896	do.	Do.
34254	do.	C. S. C. Co. No. 12	164	164	0	1896	do.	Do.
34256	do.	C. S. C. Co. No. 13	164	164	0	1896	do.	Do.
34255	do.	C. S. C. Co. No. 14	163	163	0	1896	do.	Do.
34258	do.	C. S. C. Co. No. 15	168	168	0	1896	do.	Do.
34367	Scow	C. W. F. No. 1	16	16	0	1900	Anacortes, Wash.	Port Angeles, Wash.
34381	do.	C. W. F. No. 2	23	23	0	1900	do.	Do.
34382	do.	C. W. F. No. 3	22	22	0	1900	do.	Do.
34401	Barge	C. Tryon	200	200	0	1901	Perth Amboy, N. J.	New York, N. Y.
34211	do.	C. C. Gibbs	195	195	1	1883	Galveston, Tex.	Galveston, Tex.
162141	do.	C. C. Harriu	346	346	1	1903	Brooklyn, N. Y.	New York, N. Y.
34177	do.	C. E. Goin	111	105	0	1880	Portland, Conn.	Do.
162211	Canal boat	C. E. Holden	104	99	1	1904	Whitehall, N. Y.	Plattsburg, N. Y.
34131	do.	C. E. Jefferson	105	99	1	1883	Champlain, N. Y.	Do.
34415	do.	C. E. Owens	102	97	1	1882	Lansing, N. Y.	Do.
162200	Barge	C. E. Warren	269	269	1	1903	Sleightsburg, N. Y.	Perth Amboy, N. J.
34176	do.	C. F. Deering	106	101	0	1880	Portland, Conn.	New York, N. Y.
34125	Canal boat	C. G. Donehue	107	101	2	1882	Whitehall, N. Y.	Plattsburg, N. Y.

† Formerly barge 116.

‡ Formerly British bark Busy.

† Steel.

## UNRIGGED MERCHANT VESSELS OF THE UNITED STATES—Continued.

Official No.	Class.	Name of vessel.	Gross tonnage.	Net tonnage.	Crew.	When built.	Where built.	Home port (where permanent document issues).
34209	Canal boat	C. G. Putnam	109	104	1	1889	Northumberland, N. Y.	Albany, N. Y.
162524	do.	C. H. Carman	89	84	1	1880	Buffalo, N. Y.	Plattsburg, N. Y.
162579	do.	C. H. Philo	119	119	1	1886	Lockport, N. Y.	New York, N. Y.
34343	Barge	C. H. Tibbits	268	209	1	1899	Tomkins Cove, N. Y.	Do.
34261	Canal boat	C. H. Tucker	227	227	0	1900	Elkton, Md.	Do.
34283	Barge	C. I. Gibbs, jr.	126	126	2	1907	Brooklyn, N. Y.	Do.
162132	do.	C. J. Brown	161	154	0	1903	Eddyville, N. Y.	Albany, N. Y.
162724	do.	C. J. Cleary	284	284	1	1898	Brooklyn, N. Y.	New York, N. Y.
34172	Canal boat	C. J. Sargent	94	89	1	1878	Orwell, Vt.	Plattsburg, N. Y.
33890	Scow	C. J. Winant No. 5	91	86	1	1872	Rondout, N. Y.	Newark, N. J.
33981	do.	C. J. Winant No. 6	93	88	1	1873	do.	Perth Amboy, N. J.
34150	do.	C. J. Winant No. 8	181	172	1	1886	Brooklyn, N. Y.	New York, N. Y.
34191	Barge	C. J. Winant No. 10	174	165	1	1889	do.	Do.
34127	Canal boat	C. M. Hotchkiss	118	112	1	1881	Whitehall, N. Y.	Plattsburg, N. Y.
162894	do.	C. M. Schuyler	94	90	1	1893	St. Johnsville, N. Y.	Albany, N. Y.
162002	Barge	C. R. Bowen	281	281	2	1892	Millford, Del.	Philadelphia, Pa.
162492	do.	C. S. Ramsey	244	244	2	1905	Lake Charles, La.	Brashear, La.
162003	do.	C. T. Rowland	282	282	2	1893	Elkton, Md.	Philadelphia, Pa.
34257	do.	C. W. Bein	270	270	1	1896	Lake Charles, La.	Galveston, Tex.
34112	Canal boat	C. W. Haviland	99	94	1	1881	Fort Edward, N. Y.	Plattsburg, N. Y.
34174	do.	C. W. Woodford	102	97	1	1884	Champlain, N. Y.	Do.
34171	do.	C. Murray Biglow	101	96	1	1888	do.	Albany, N. Y.
34239	Barge	Calacslou	239	239	2	1895	Lake Charles, La.	Galveston, Tex.
34338	Scow	Calcum	345	345	1	1899	Buffalo, N. Y.	Buffalo, N. Y.
34333	Barge	Calodon	415	393	0	1899	Brooklyn, N. Y.	New York, N. Y.
162681	do.	Calumet	330	330	1	1906	Mariner Harbor, N. Y.	Do.
34451	do.	Calvert	368	368	2	1900	Elkton, Md.	Baltimore, Md.
5704	do.	Camden	434	424	0	1847	Derby, Conn.	Seattle, Wash.
34351	do.	Camden	117	101	0	1900	Brooklyn, N. Y.	New York, N. Y.
34422	do.	Camden	170	160	1	1901	Port Richmond, N. Y.	Perth Amboy, N. J.
34440	do.	Cameron	105	105	0	1902	Jacksonville, Fla.	New York, N. Y.
34357	Canal boat	Canada	93	91	1	1900	Whitehall, N. Y.	Plattsburg, N. Y.
162439	Barge	Canary	10	10	3	1905	Nashville, Tenn.	Nashville, Tenn.
34321	do.	Canastota	298	275	0	1899	Port Richmond, N. Y.	New York, N. Y.
34340	do.	Canton	415	393	0	1899	Brooklyn, N. Y.	Do.
162861	do.	Canuck	10	10	1	1905	Clayton, N. Y.	Cape Vincent, N. Y.
162486	do.	Cape	256	235	1	1903	Brooklyn, N. Y.	New York, N. Y.
163216	do.	Capitol	414	414	1	1907	do.	Do.
162474	Scow	Capitol Box No. 1	44	44	0	1904	Tacoma, Wash.	Tacoma, Wash.
162475	do.	Capitol Box No. 2	44	44	0	1904	do.	Do.
162476	do.	Capitol Box No. 3	46	46	0	1904	do.	Do.
162477	do.	Capitol Box No. 4	45	45	0	1903	do.	Do.
31334	do.	Capping Scow No. 1	12	12	0	1899	New Whatcom, Wash.	Port Townsend, Wash.
34335	do.	Capping Scow No. 2	12	12	0	1899	do.	Do.
34324	do.	Capping Scow No. 3	12	12	0	1899	do.	Do.
34325	do.	Capping Scow No. 4	12	12	0	1899	do.	Do.
34145	Barge	Capt. Albert	97	97	3	1885	Brooklyn, N. Y.	New York, N. Y.
34426	do.	Captain Jameson	334	334	0	1901	Rondout, N. Y.	Do.
33957	Scow	Capt. John	58	55	2	1874	South Brooklyn, N. Y.	Do.
34146	Barge	Capt. Lange	125	125	1	1885	Brooklyn, N. Y.	Do.
34260	do.	Capt. Tom	154	154	3	1893	do.	Do.
162442	Canal boat	Capt. Chas. Hamilton	126	126	1	1890	Buffalo, N. Y.	Buffalo, N. Y.
162863	do.	Capt. E. M. Grant	99	94	1	1894	Tonawanda, N. Y.	Plattsburg, N. Y.
162315	Barge	Capt. Peter Cahill	268	268	1	1897	Port Richmond, N. Y.	New York, N. Y.
162970	do.	Capt. Thos. W. Connell	212	212	1	1904	Kingston, N. Y.	Do.
162340	do.	Carbon	229	229	1	1904	West New Brighton, N. Y.	Perth Amboy, N. J.
34247	do.	Carbonate	94	94	1	1896	Buffalo, N. Y.	Buffalo, N. Y.
33962	do.	Carbondale	272	259	3	1873	Kingston, N. Y.	New York, N. Y.
34441	do.	Cardigan	319	319	1	1901	Sleightsburg, N. Y.	Do.
162956	do.	Carlbou	186	186	0	1906	St. Michael, Alaska	St. Michael, Alaska.
34376	do.	Carl	162	162	1	1899	Orange, Tex.	Port Arthur, Tex.
34446	do.	Carl	150	150	1	1898	Brooklyn, N. Y.	New York, N. Y.
34192	do.	Carlos French	433	421	1	1889	New Haven, Conn.	New Haven, Conn.
162888	do.	Carman	424	403	1	1906	Brooklyn, N. Y.	New York, N. Y.
34448	do.	Carolina	334	334	2	1897	Elkton, Md.	Norfolk, Va.
162808	do.	Caroline	33	33	1	1898	Oswego, N. Y.	Cape Vincent, N. Y.
34380	Canal boat	Caroline White	105	100	1	1900	Champlain, N. Y.	Plattsburg, N. Y.
163074	Scow	Carp	27	27	0	1907	Bellingham, Wash.	Port Townsend, Wash.
162910	Barge	Carpacla	218	218	0	1906	Tomkins Cove, N. Y.	New York, N. Y.
34402	do.	Carrie	385	368	0	1901	Gildersleeve, Conn.	Do.
34403	do.	Carrie	15	15	0	1901	McGregor, Iowa	La Crosse, Wis.
34410	do.	Carrie Hefner	299	299	0	1901	Rondout, N. Y.	New York, N. Y.
34263	Canal boat	Carrie Whitehead	95	95	0	1882	Ithaca, N. Y.	Do.
125306	Barge	Carrie L. Tyler	505	503	4	1874	Northport, N. Y.	Charleston, S. C.
34442	do.	Carroll	300	300	2	1895	Elkton, Md.	Baltimore, Md.
163214	Canal boat	Carthage	115	109	1	1887	Lockport, N. Y.	Plattsburg, N. Y.
50439	Barge	CASSIE	948	871	7	1890	Brooklyn, N. Y.	Baltimore, Md.
34336	do.	Castleton	412	391	0	1899	do.	New York, N. Y.
34317	do.	Catalpa	125	85	2	1864	Philadelphia, Pa.	Baltimore, Md.

1 Formerly barge 201.

a st. s. Conqueror.  
b U. S. S. Catalpa.

## UNRIGGED MERCHANT VESSELS OF THE UNITED STATES—Continued.

Official No.	Class.	Name of vessel.	Gross tonnage.	Net tonnage.	Crew.	When built.	Where built.	Home port (where permanent document issues).
162478	Barge	Catania	242	242	1	1905	Tomkins Cove, N. Y.	New York, N. Y.
162666	do	Catawba	150	150	1	1906	Port Richmond, N. Y.	Baltimore, Md.
34438	do	Catoctin	304	292	2	1901	do	Do.
34135	Canal boat	Catharine	119	113	1	1881	Larrabees Point, Vt.	Plattsburg, N. Y.
34425	Barge	Catharine Ward	253	241	1	1901	Perth Amboy, N. J.	New York, N. Y.
34453	do	Catskill	416	392	1	1903	Brooklyn, N. Y.	Do.
127220	do	Caumsett	154	154	6	1897	do	Do.
34214	Canal boat	Cayuga	200	187	0	1890	Elkton, Md.	Do.
34418	Barge	Cecelia McIlvaine	428	428	1	1901	do	Philadelphia, Pa.
34444	do	Cecil	370	370	2	1900	do	Baltimore, Md.
34416	Canal boat	Celena Delorme	99	94	1	1900	Whitehall, N. Y.	Plattsburg, N. Y.
34118	do	Celestia Cossey	121	115	1	1881	Ticonderoga, N. Y.	Do.
162675	Barge	Celestine McNally	441	441	2	1906	Elkton, Md.	Philadelphia, Pa.
34427	do	Cemontion	169	159	1	1901	Port Richmond, N. Y.	Perth Amboy, N. J.
125538	do	Centennial	78	76	1	1876	Bridgeton, N. J.	Norfolk, Va.
162889	do	Central	424	402	1	1906	Brooklyn, N. Y.	New York, N. Y.
34432	do	Century	623	544	7	1901	do	Do.
34272	do	Chaldean	139	139	1	1896	do	Do.
34285	do	Chalfont	245	228	2	1897	Noank, Conn.	Philadelphia, Pa.
34268	do	Champlain	150	150	0	1888	Champlain, N. Y.	New York, N. Y.
34310	Canal boat	Champlain	100	95	1	1887	Whitehall, N. Y.	Plattsburg, N. Y.
34240	Barge	Charles	152	145	1	1895	Brooklyn, N. Y.	New York, N. Y.
34271	do	Charles	234	234	0	1896	Rondout, N. Y.	Do.
162679	do	Charles	396	378	0	1906	Gildersleeve, Conn.	Hartford, Conn.
34093	Canal boat	Charles Arpin	117	111	1	1879	Champlain, N. Y.	Albany, N. Y.
163057	Barge	Charles D.	149	149	0	1888	Brooklyn, N. Y.	New York, N. Y.
162348	do	Charles Fey	285	285	1	1894	Kingston, N. Y.	Do.
34113	do	Charles Fisher	99	92	1	1880	Washington, N. C.	Do.
63044	do	Charles Frederik	221	221	0	1901	Astoria, N. Y.	Do.
34289	do	Charles Gorman	204	204	1	1897	Port Richmond, N. Y.	Do.
34175	Canal boat	Charles McCaffrey	100	95	1	1888	Fort Ann, N. Y.	Albany, N. Y.
34266	Barge	Charles Mulford	309	309	1	1891	South Rondout, N. Y.	New York, N. Y.
34262	Scow	Charles O'Rourke	195	195	0	1896	Rondout, N. Y.	Do.
33554	Barge	Charles Spear	326	326	4	1864	Coxsackie, N. Y.	Do.
34264	Canal boat	Charles Whitehead	132	132	0	1884	Ithaca, N. Y.	Do.
34100	do	Charles A. Bissott	99	94	1	1881	Whitehall, N. Y.	Plattsburg, N. Y.
34304	Barge	Charles A. McCaffrey	357	357	1	1898	South Rondout, N. Y.	New York, N. Y.
34447	do	Charles C. McIlvaine	330	330	1	1897	Elkton, Md.	Philadelphia, Pa.
34223	Canal boat	Charles E. Conrad	134	128	1	1891	Northumberland, N. Y.	Plattsburg, N. Y.
34273	Barge	Charles E. Meyers	297	297	0	1896	Port Richmond, N. Y.	New York, N. Y.
34122	Canal boat	Charles E. Pearson	106	101	1	1881	Orwell, Vt.	Plattsburg, N. Y.
34173	do	Charles E. Rogers	104	99	1	1888	Champlain, N. Y.	Do.
34175	do	Charles E. Rogers	103	98	1	1888	do	Do.
162911	do	Charles E. Sweet	100	95	1	1887	Tonawanda, N. Y.	Albany, N. Y.
162817	do	Charles E. Williams	51	51	1	1892	Lockport, N. Y.	Buffalo, N. Y.
34111	Barge	Charles F. Berwind	162	155	0	1880	Wilmington, Del.	New York, N. Y.
34390	do	Charles F. Harris	199	199	0	1893	Rondout, N. Y.	Do.
34410	do	Charles F. Luster	335	335	0	1901	do	Do.
30077	do	Chas. F. Waterbury	244	244	1	1896	Long Island City, N. Y.	Do.
162767	do	Chas. G. Blades	416	416	3	1901	Newbern, N. C.	Newbern, N. C.
162803	Canal boat	Charles G. Rice	110	95	1	1889	Tonawanda, N. Y.	Plattsburg, N. Y.
162824	do	Chas. H. Saulpaugh	110	110	1	1888	do	New York, N. Y.
34305	do	Charles K. Sparks	107	104	2	1898	Tonawanda, N. Y.	Albany, N. Y.
31331	Barge	Chas. L. Hutchinson	80	80	0	1898	St. Michael, Alaska	St. Michael, Alaska.
5850	do	Charles L. Mather	49	49	3	1861	Athens, N. Y.	Boston, Mass.
162633	do	Charles L. Tague	335	335	1	1905	Rondout, N. Y.	New York, N. Y.
162065	do	Charles N. Gregory	237	237	1	1903	do	Do.
34124	Canal boat	Charles P. Leroy	119	113	1	1881	Fort Ann, N. Y.	Plattsburg, N. Y.
33996	Barge	Charles R. Hoyt	127	127	1	1876	Kingston, N. Y.	New Haven, Conn.
162876	Canal boat	Charles S. Griffin	96	96	1	1883	Rome, N. Y.	New York, N. Y.
54193	Barge	Charles T. Marston	257	244	1	1847	Brooklyn, N. Y.	Hartford, Conn.
162297	do	Charles W. Davis	221	221	1	1904	Philadelphia, Pa.	Philadelphia, Pa.
34297	Scow	Charley	24	24	0	1898	Blaine, Wash.	Port Townsend, Wash.
34142	Canal boat	Charle R. Burleigh	105	100	1	1881	Whitehall, N. Y.	Plattsburg, N. Y.
13628	Barge	Charlotte	104	104	2	1850	New Haven, Conn.	New York, N. Y.
34309	do	Charlotte	160	160	2	1898	Brooklyn, N. Y.	Do.
34332	do	Charlotte	410	380	0	1892	do	Do.
162447	do	CHARTIERS	275	275	2	1896	Elizabeth, N. J.	Galveston, Tex.
162931	do	Chase	282	282	1	1906	Perth Amboy, N. J.	Perth Amboy, N. J.
34337	do	Chatham	414	393	0	1899	Brooklyn, N. Y.	New York, N. Y.
34406	Scow	Cheboygan	95	95	1	1894	West Superior, Wis.	Marquette, Mich.
34347	Barge	Cheer	143	143	1	1900	Brooklyn, N. Y.	New York, N. Y.
34152	do	Chemist	132	125	2	1886	Greenpoint, N. Y.	Do.
162926	do	Chena	502	502	0	1906	St. Michael, Alaska	St. Michael, Alaska.
43304	do	Chesapeake	334	319	1	1890	Wilmington, Del.	Philadelphia, Pa.
34358	Scow	Chesley No. 1	97	97	0	1892	Tacoma, Wash.	Seattle, Wash.
34359	do	Chesley No. 2	117	117	0	1897	do	Do.
47166	do	Chesley No. 4	48	48	0	1900	Seattle, Wash.	Do.

1 Formerly barge Wilbur.

2 Formerly barge Archibald McNeill.

3 Formerly barge Priam.

4 Formerly schooner James English.

5 Formerly barge Ida L. Maas.

6 Formerly scow Kerry No. 1.

† Rebuilt, 1893.



## UNRIGGED MERCHANT VESSELS OF THE UNITED STATES—Continued.

Official No.	Class.	Name of vessel.	Gross tonnage.	Net tonnage.	Crew.	When built.	Where built.	Home port (where permanent document issued).
47167	Scow	Chesley No. 5	48	48	0	1909	Seattle, Wash.	Seattle, Wash.
55032	do	Chesley No. 6	74	74	0	1899	do	Do.
55033	do	Chesley No. 7	71	71	0	1899	do	Do.
34207	Barge	Chester	885	885	0	1890	Jeffersonville, Ind.	Pittsburg, Pa.
33694	do	Chester Griswold	197	187	2	1899	New Baltimore, N. Y.	Albany, N. Y.
34115	Canal boat	Chester A. Arthur	101	96	1	1881	Whitehall, N. Y.	Plattsburg, N. Y.
34433	Barge	Cheyney	177	177	0	1892	Elkton, Md.	New York, N. Y.
33542	do	Chicago	365	347	2	1831	New York, N. Y.	Albany, N. Y.
34276	Scow	Chicago	314	271	2	1897	Baltimore, Md.	Baltimore, Md.
34320	Barge	Chicago	351	351	5	1899	Wilmington, Del.	New York, N. Y.
34287	do	Chlef	170	150	2	1897	Noank, Conn.	Do.
34405	Scow	Chinook	104	104	0	1901	New Whatcom, Wash.	Port Townsend, Wash.
162193	do	Chinook	316	316	13	1904	Duluth, Minn.	Duluth, Minn.
34368	Barge	Chippewa	213	213	0	1900	Wabasha, Minn.	St. Paul, Minn.
34323	do	Chlopek No. 3	44	44	0	1899	Ballard, Wash.	Juneau, Alaska.
34327	Scow	Chlopek No. 4	17	17	0	1899	New Whatcom, Wash.	Seattle, Wash.
34280	Canal boat	Christie and Freddie	155	155	1	1897	Tonawanda, N. Y.	Buffalo, N. Y.
34221	Barge	Christine	184	174	1	1891	Rockyhill, Conn.	Hartford, Conn.
34318	Scow	Chub	23	23	0	1896	Anacortes, Wash.	Port Townsend, Wash.
163072	do	Chum	27	27	0	1907	Bellingham, Wash.	Do.
34274	Barge	Cincinnati	322	311	2	1896	Baltimore, Md.	Baltimore, Md.
34237	do	City Point	100	95	2	1893	Portsmouth, Va.	Norfolk, Va.
162780	Scow	City Transfer Co.	112	112	0	1906	Port Townsend, Wash.	Port Townsend, Wash.
34121	Barge	City of Brooklyn	301	301	0	1882	Brooklyn, N. Y.	New York, N. Y.
34138	do	City of New York	358	350	0	1882	Noank, Conn.	Do.
5959	do	City of Rockland	283	254	2	1870	Bath, Me.	Boston, Mass.
34226	do	Clara	205	205	1	1888	South Rondout, N. Y.	New York, N. Y.
34292	do	Clara	184	184	1	1898	New York, N. Y.	Do.
162040	do	Clara	293	279	0	1903	Gldersleeve, Conn.	Hartford, Conn.
162616	do	Clara	430	430	1	1905	Elkton, Md.	Philadelphia, Pa.
163201	do	Clara	170	170	1	1890	Brooklyn, N. Y.	New York, N. Y.
34236	Canal boat	Clara Pechette	116	110	1	1892	Northumberland, N. Y.	Plattsburg, N. Y.
34439	Barge	Claremont	304	292	2	1901	Port Richmond, N. Y.	Baltimore, Md.
162920	Scow	Clark and Lennon	43	43	0	1906	Sedro Woolley, Wash.	Port Townsend, Wash.
34424	Barge	Clarke Oil Tank No. 1	304	304	1	1901	Beaumont, Tex.	Galveston, Tex.
34429	do	Clarke Oil Tank No. 2	382	382	2	1901	do	Do.
34434	do	Clarke Oil Tank No. 3	518	518	4	1902	do	Do.
163115	do	Clay	184	156	0	1907	Weehawken, N. J.	New York, N. Y.
34108	Canal boat	Clay Holmes	118	112	1	1881	Fort Ann, N. Y.	Plattsburg, N. Y.
34329	Barge	Clayton	408	387	0	1899	Brooklyn, N. Y.	New York, N. Y.
34352	do	Clearfield	116	99	0	1900	do	Do.
162563	do	Clear Brothers	235	222	1	1893	do	Do.
34276	do	Cleveland	231	245	2	1897	Baltimore, Md.	Baltimore, Md.
34417	Canal boat	Cleveland and Thurman	100	95	1	1888	Tonawanda, N. Y.	Plattsburg, N. Y.
162069	Barge	Clifton	147	130	2	1903	Port Richmond, N. Y.	Baltimore, Md.
34423	do	Clinton	168	158	1	1901	do	Perth Amboy, N. J.
62488	do	Clinton Point	365	347	2	1867	New Baltimore, N. Y.	Albany, N. Y.
34217	do	Cllo	300	290	1	1891	Brooklyn, N. Y.	New York, N. Y.
162301	do	Clipper	9	9	2	1904	Savanna, Ill.	Galena, Ill.
34265	do	Clover	187	187	0	1888	Landingville, Pa.	New York, N. Y.
34204	do	Clyde	408	378	0	1890	Brooklyn, N. Y.	Do.
34326	do	Clyde	55	55	1	1898	Keokuk, Iowa	Hurlington, Iowa.
162872	do	Clyde	49	49	6	1904	Decatur, Ala.	Chattanooga, Tenn.
34279	Canal boat	Coaldale	92	88	1	1896	Whitehall, N. Y.	Plattsburg, N. Y.
34166	Barge	Coal Exchange	236	229	1	1887	South Rondout, N. Y.	New York, N. Y.
34450	do	Coal Port	286	286	0	1899	Rondout, N. Y.	Do.
1630.3	Scow	Cod	27	27	0	1907	Bellingham, Wash.	Port Townsend, Wash.
163071	do	Coho	27	27	0	1907	do	Do.
34210	Barge	Cohoos	416	387	1	1890	Brooklyn, N. Y.	New York, N. Y.
162908	do	Cold Spring	424	403	1	1906	do	Do.
34284	do	Colmar	244	230	3	1897	Noank, Conn.	Philadelphia, Pa.
162303	do	Colonel	275	275	5	1902	Brooklyn, N. Y.	New York, N. Y.
34278	Canal boat	Col. L. F. Peck	166	166	0	1887	Landingville, Pa.	Do.
34136	Barge	Columbia	166	166	1	1883	Brooklyn, N. Y.	Do.
34339	do	Columbia	336	336	1	1899	West New Brighton, N. Y.	New Haven, Conn.
34445	do	Columbia	359	359	2	1898	Elkton, Md.	Baltimore, Md.
34452	Dredge	Columbia	522	392	10	1903	Duluth, Minn.	Duluth, Minn.
34437	Scow	Columbia No. 1	51	51	0	1901	Whatcom, Wash.	Seattle, Wash.
162987	Barge	Columbia No. 1	172	172	2	1905	Brooklyn, N. Y.	New York, N. Y.
163053	Dredge	Columbia No. 1	115	90	7	1899	Washington, D. C.	Baltimore, Md.
4387	Barge	Columbian	356	338	5	1864	Green Bay, Wis.	Dunkirk, N. Y.
34232	do	Columbus	100	100	3	1863	Fort Madison, Iowa	Burlington, Iowa.
34267	do	Columbus	221	221	0	1862	Port Richmond, N. Y.	New York, N. Y.
34349	do	Columbus	313	261	2	1900	Baltimore, Md.	Baltimore, Md.
34430	do	Columbus	489	460	2	1889	Yonkers, N. Y.	Perth Amboy, N. J.
34344	do	Comet	369	369	1	1899	Elkton, Md.	Philadelphia, Pa.
162209	do	Comfort	153	153	2	1902	Prairie du Chien, Wis.	Dubuque, Iowa.
34328	do	Commander	174	174	2	1899	Brooklyn, N. Y.	New York, N. Y.
163092	do	Commander	366	366	2	1907	Noank, Conn.	Do.
5303	do	Commerce	473	452	2	1862	Newcastle, Me.	Do.

1 Formerly scow Kerry No. 2.

2 Formerly scow Queen City No. 6.

3 Formerly scow Queen City No. 7.

4 Formerly barge William Lewis.

## UNRIGGED MERCHANT VESSELS OF THE UNITED STATES—Continued.

Official No.	Class.	Name of vessel.	Gross tonnage.	Net tonnage.	Crew.	When built.	Where built.	Home port (where permanent document issues).
34294	Barge	Commercial	183	183	3	1898	South Rondout, N. Y.	New York, N. Y.
34412	do	Committee	162	162	2	1901	Brooklyn, N. Y.	Do.
34167	Scow	Commodore	146	138	2	1887	Perth Amboy, N. J.	Perth Amboy, N. J.
34316	Barge	Commodore	145	145	2	1899	Brooklyn, N. Y.	New York, N. Y.
162700	do	Commodore	120	120	1	1892	Buffalo, N. Y.	Baltimore, Md.
162727	do	Commodore	361	361	1	1900	Brooklyn, N. Y.	New York, N. Y.
34314	do	Companion	133	133	2	1899	do	Do.
162166	do	Company	204	159	1	1904	do	Do.
34407	Scow	Company I.	26	26	1	1897	West Superior, Wis.	Marquette, Mich.
34311	Barge	Comrade	152	152	2	1899	Brooklyn, N. Y.	New York, N. Y.
162741	do	Conemaugh	148	148	1	1906	Port Richmond, N. Y.	Baltimore, Md.
34413	do	Confidence	163	163	2	1901	Brooklyn, N. Y.	New York, N. Y.
162558	do	Confluence	310	260	1	1905	Baltimore, Md.	Baltimore, Md.
162047	do	Congress	210	189	1	1903	Brooklyn, N. Y.	New York, N. Y.
34295	do	Congress	183	183	3	1898	South Rondout, N. Y.	Do.
162668	do	Connellsville	148	148	1	1906	Port Richmond, N. Y.	Baltimore, Md.
34341	Barge	Conqueror	193	193	2	1899	Brooklyn, N. Y.	New York, N. Y.
34345	do	Conquest	157	157	2	1899	do	Do.
34360	do	Consort	207	207	2	1900	do	Do.
34414	do	Constitution	205	205	3	1931	do	Do.
34421	do	Continental	206	206	3	1931	do	Do.
34381	do	Convoy	206	206	2	1900	do	Do.
125897	do	Conrad Reid	288	274	3	1881	Lorain, Ohio	Cleveland, Ohio.
34362	Scow	Cook No. 1.	26	26	0	1900	Port Townsend, Wash.	Port Townsend, Wash.
34363	do	Cook No. 2.	19	19	0	1900	Anacortes, Wash.	Do.
34364	do	Cook No. 3.	19	19	0	1900	do	Do.
34365	do	Cook No. 4.	19	19	0	1900	do	Do.
34366	do	Cook No. 5.	19	19	0	1900	do	Do.
34369	do	Cook No. 6.	10	10	0	1900	do	Do.
34370	do	Cook No. 7.	10	10	0	1900	do	Do.
34371	do	Cook No. 8.	10	10	0	1900	do	Do.
34372	do	Cook No. 9.	10	10	0	1900	do	Do.
34373	do	Cook No. 10.	5	5	0	1900	do	Do.
34374	do	Cook No. 11.	5	5	0	1900	do	Do.
34375	do	Cook No. 12.	5	5	0	1900	do	Do.
34288	Barge	Cooperator	149	149	3	1897	Brooklyn N. Y.	New York, N. Y.
162849	Scow	Coot	78	78	0	1902	Olympia, Wash.	Tacoma, Wash.
162457	do	Copper River No. 1.	92	92	0	1904	Valdez, Alaska	Valdez, Alaska.
33619	Barge	Cora	162	162	1	1868	Mobile, Ala.	Mobile, Ala.
34099	do	Cora	380	365	2	1880	Rockyhill, Conn.	New London, Conn.
34411	do	Cora	389	389	0	1901	Port Richmond, N. Y.	New York, N. Y.
34184	Canal boat	Cora and Lizzie	99	94	1	1889	Whitehall, N. Y.	Plattsburg, N. Y.
34230	do	Corfu	232	219	1	1891	Elkton, Md.	New York, N. Y.
34377	do	Corner Stone	95	90	1	1887	Tonawanda, N. Y.	Plattsburg, N. Y.
34356	Barge	Corning	234	214	0	1900	Port Richmond, N. Y.	New York, N. Y.
34319	do	Cornwall	418	396	0	1899	Brooklyn, N. Y.	Do.
162950	do	Corporal	243	243	1	1906	do	Do.
34322	Scow	Cottonwood	5	5	0	1899	Fairhaven, Wash.	Port Townsend, Wash.
34428	Barge	Coxton	170	160	1	1901	Port Richmond, N. Y.	Perth Amboy, N. J.
34307	do	Crawford	137	137	1	1898	Brooklyn, N. Y.	New York, N. Y.
34164	do	Crescete	65	62	1	1886	St. Michaels, Md.	Do.
34118	do	Crickmore	371	339	0	1881	Brooklyn, N. Y.	Do.
163112	Scow	Crocodile	14	14	0	1907	Bellingham, Wash.	Port Townsend, Wash.
34031	Barge	Cross Creek No. 3.	241	229	0	1878	Perth Amboy, N. J.	New York, N. Y.
34097	do	Cross Creek No. 8.	178	169	0	1879	do	Perth Amboy, N. J.
34098	do	Cross Creek No. 9.	154	146	0	1878	do	Do.
34137	do	Cross Creek No. 11.	201	191	0	1883	do	New York, N. Y.
34159	do	Croton	439	409	0	1887	Elizabeth, N. J.	Do.
162841	Scow	Crow	21	21	0	1906	Mount Vernon, Wash.	Port Townsend, Wash.
34394	Barge	Cuarentiano	403	355	3	1900	Wilmington, Del.	New York, N. Y.
34395	do	Cuarentidos	403	355	3	1900	do	Do.
34397	do	Cuarentitres	403	355	3	1901	do	Do.
34398	do	Cuarenticuatro	403	355	3	1901	do	Do.
34303	do	Cuba	149	149	2	1898	Brooklyn, N. Y.	Do.
34385	do	CUBA LIBRE	195	195	1	1895	Sault Ste. Marie, Mich.	Buffalo, N. Y.
34277	do	Cumberland	132	93	2	1897	Baltimore, Md.	Baltimore, Md.
34119	do	Curry	205	195	1	1882	Communipaw, N. J.	New York, N. Y.
34399	do	Cyclone	329	320	2	1901	Perth Amboy, N. J.	Perth Amboy, N. J.
162257	Scow	CYCLONE	79	79	1	1900	Buffalo, N. Y.	Buffalo, N. Y.
163121	Barge	CYCLOPS	324	324	3	1907	Philadelphia, Pa.	New York, N. Y.
<b>D.</b>								
35484	Barge	D.	130	123	2	1887	Brooklyn, N. Y.	New York, N. Y.
35585	Scow	D 33.	457	457	2	1901	Duluth, Minn.	Duluth, Minn.
35596	do	D 34.	457	457	2	1901	do	Do.
35617	do	D 35.	607	607	3	1903	do	Do.
35618	do	D 36.	607	607	3	1903	do	Do.
162282	do	D 37.	715	675	2	1904	Manitowoc, Wis.	Do.
35465	Canal boat	D. C. Bascom	113	107	1	1881	Orwell, Vt.	Plattsburg, N. Y.

† Steel.

## UNRIGGED MERCHANT VESSELS OF THE UNITED STATES—Continued.

Official No.	Class.	Name of vessel.	Gross tonnage.	Net tonnage.	Crew.	When built.	Where built.	Home port (where permanent document issues).
162544	Scow	D. D. Stewart	61	61	0	1905	Coppermount, Alaska	Ketchikan, Alaska.
163117	Barge	D. E. Vanwickle	373	373	1	1898	Tottenville, N. Y.	New York, N. Y.
162623	do	D. H. Opdenbrouw	210	210	1	1904	Kingston, N. Y.	Do.
35533	do	D. J. Mulqueen	267	267	0	1894	Jersey City, N. J.	Do.
35462	Canal boat	D. M. Munger	122	116	1	1880	Champlain, N. Y.	Plattsburg, N. Y.
6743	Barge	D. S. Lawrence	57	57	0	1871	Ellsworth, Me.	New York, N. Y.
162845	Canal boat	D. W. S.	63	60	0	1887	Glens Falls, N. Y.	Plattsburg, N. Y.
35520	do	D. & G. Robert	105	100	1	1893	Champlain, N. Y.	Do.
35613	Scow	D. L. Co. XVI	184	184	0	1902	Olympia, Wash.	Port Townsend, Wash.
162369	do	D. L. Co. No. IV	105	105	0	1903	do	Seattle, Wash.
162370	do	D. L. Co. No. V	105	105	0	1903	Seattle, Wash.	Do.
162371	do	D. L. Co. No. VII	72	72	0	1904	Olympia, Wash.	Do.
162372	do	D. L. Co. No. IX	66	66	0	1904	Seattle, Wash.	Do.
162373	do	D. L. Co. No. XIII	103	103	0	1904	Olympia, Wash.	Do.
162374	do	D. L. Co. No. XIV	103	103	0	1904	Seattle, Wash.	Port Townsend, Wash.
162375	do	D. L. Co. No. XV	156	156	0	1904	Olympia, Wash.	Do.
162086	Barge	Daisy	421	421	2	1903	Long Island City, N. Y.	New York, N. Y.
35525	do	Dakota	127	127	2	1895	Grand Forks, N. Dak.	Pembina, N. Dak.
162936	do	Dakota	827	827	1	1906	St. Michael, Alaska.	St. Michael, Alaska.
35604	do	Dallas	164	154	1	1901	Port Richmond, N. Y.	Perth Amboy, N. J.
162423	Canal boat	Damas S.	102	97	1	1905	Champlain, N. Y.	Plattsburg, N. Y.
35526	Barge	Damascus	121	114	1	1895	Brooklyn, N. Y.	New York, N. Y.
35608	do	Damon	184	184	0	1899	Port Richmond, N. Y.	Do.
35560	Scow	Dan	18	18	0	1896	Anacortes, Wash.	Port Townsend, Wash.
35614	Barge	Dan	151	151	1	1898	Brooklyn, N. Y.	New York, N. Y.
39703	do	Dan McWilliams	392	392	1	1896	Port Richmond, N. Y.	Do.
163155	do	Daniel Gulhan, sr.	299	299	1	1906	Kingston, N. Y.	Do.
35468	Canal boat	Daniel Peck	109	103	1	1881	Fort Miller, N. Y.	Plattsburg, N. Y.
35469	do	Daniel S. Miller	98	93	1	1881	Fort Edward, N. Y.	Do.
6289	Barge	Daniel S. Miller	122	116	1	1852	Belleville, N. J.	New York, N. Y.
6316	do	Daphne	65	65	2	1862	Mystic, Conn.	Do.
6533	do	Dashing Wave	1,054	941	0	1853	Portsmouth, N. H.	Tacoma, Wash.
35619	do	David Harum	248	248	0	1901	Rondout, N. Y.	New York, N. Y.
35536	do	David Moore	270	270	1	1893	Gildersleeve, Conn.	Do.
35598	do	David Moran	372	372	5	1901	West Bay City, Mich.	Sandusky, Ohio.
35530	do	David E. Baxter	173	173	0	1899	Landingville, Pa.	New York, N. Y.
162041	do	David E. Leach	347	347	0	1903	Rondout, N. Y.	Do.
35594	do	Dawn	30	30	1	1901	Wells Island, N. Y.	Cape Vincent, N. Y.
35535	do	Daylight	178	178	1	1884	Jersey City, N. J.	New York, N. Y.
35479	do	December	109	103	2	1885	Brooklyn, N. Y.	Do.
162801	Scow	Deering No. 1	30	30	0	1906	Seattle, Wash.	Nome, Alaska.
162802	do	Deering No. 2	30	30	0	1906	do	Do.
35532	Barge	Defender	324	324	0	1895	South Rondout, N. Y.	New York, N. Y.
35557	do	Defender	222	222	0	1895	Astoria, N. Y.	Do.
35563	do	Defender	290	265	9	1898	Goble, Oreg.	Portland, Oreg.
162995	do	Defiance	159	159	0	0	0	New York, N. Y.
6284	do	Delaware	51	48	1	1865	Wilmington, Del.	Do.
162411	do	Delaware	418	418	1	1905	Elkton, Md.	Philadelphia, Pa.
35529	do	Delhi	457	457	1	1896	Elizabeth, N. J.	New York, N. Y.
35477	Canal boat	Delta D. Lafayette	103	98	1	1884	Champlain, N. Y.	Plattsburg, N. Y.
157237	Barge	Delta	72	63	1	1888	Brooklyn, N. Y.	New York, N. Y.
162393	do	Delta	76	76	0	1905	Seattle, Wash.	Eagle, Alaska.
162160	do	Darlger	190	190	1	1900	Perth Amboy, N. J.	Perth Amboy, N. J.
163016	Scow	Derrick No. 3	318	302	3	1883	Saginaw, Mich.	Buffalo, N. Y.
163000	do	Derrick No. 4	110	97	6	1901	Buffalo, N. Y.	Do.
35511	Barge	Devils Island	105	100	4	1882	Boston, Mass.	Rockland, Me.
35545	Scow	Dewey	141	141	1	1898	Perth Amboy, N. J.	New York, N. Y.
35540	do	Dewey	20	20	0	1898	Port Angeles, Wash.	Port Townsend, Wash.
35551	Barge	Dewey	129	129	2	1898	Brooklyn, N. Y.	Newark, N. J.
35592	Scow	Dewey	43	43	1	1897	West Superior, Wis.	Marquette, Mich.
35577	Barge	Dexter	114	98	0	1900	Brooklyn, N. Y.	New York, N. Y.
35487	do	Diamond Brand	66	62	1	1884	Baltimore, Md.	Do.
35550	do	Diamond Brand	380	361	2	1898	Millford, Del.	Philadelphia, Pa.
35507	do	Dick	258	258	1	1890	Lake Charles, La.	Galveston, Tex.
35561	Scow	Dick	6	6	0	1896	Anacortes, Wash.	Port Townsend, Wash.
35590	Barge	Dick	16	16	1	1900	Tarpon Springs, Fla.	Cedar Keys, Fla.
35556	do	Dispatch	193	193	1	1899	Rondout, N. Y.	New York, N. Y.
35584	do	Dixie	156	156	2	1900	Brooklyn, N. Y.	Do.
35612	do	Dixie	271	271	0	1901	Long Island City, N. Y.	Do.
35600	Scow	Dixie, No. 1	10	10	0	1901	Beach, Wash.	Port Townsend, Wash.
35601	do	Dixie, No. 2	10	10	0	1901	do	Do.
35610	do	Dixie, No. 3	14	14	0	1902	Chuckanut, Wash.	Do.
35488	Canal boat	Dr. B. R. Holcomb	100	95	1	1888	Whitehall, N. Y.	Plattsburg, N. Y.
162214	do	Dr. J. E. Helwig	100	95	1	1895	North Tonawanda, N. Y.	Do.
163200	do	Dr. John A. Hayden	104	98	1	1877	Champlain, N. Y.	Do.
35440	do	Dr. W. H. Renols	102	97	1	1874	Fort Miller, N. Y.	Do.
35472	Barge	Dolomite	172	172	1	1881	Grafton, Ill.	St. Louis, Mo.
35540	do	Dolphin	196	187	0	1898	Olympia, Wash.	Seattle, Wash.
35609	Scow	Don	65	65	0	1902	Ballard, Wash.	Juneau, Alaska.
35475	Barge	Donald	323	312	2	1883	Mystic River, Conn.	New London, Conn.

1 Formerly barge Geo. S. Tice.

## UNRIGGED MERCHANT VESSELS OF THE UNITED STATES—Continued.

Official No.	Class.	Name of vessel.	Gross tonnage.	Net tonnage.	Crew.	When built.	Where built.	Home port (where permanent document issues).
162408	Barge	Donald R.	385	385	1	1905	Rondout, N. Y.	New York, N. Y.
35615	do.	Dorchester.	358	358	2	1898	Elkton, Md.	Baltimore, Md.
35907	do.	Dorita.	188	188	0	1902	Port Richmond, N. Y.	New York, N. Y.
162481	do.	Dorothy.	430	430	1	1905	Elkton, Md.	Philadelphia, Pa.
162532	do.	Dorothy.	393	393	1	1905	Rondout, N. Y.	New York, N. Y.
163068	do.	Dorothy M.	192	192	1	1906	Brooklyn, N. Y.	Do.
35588	do.	Dorothy H. Marston	199	199	1	1896	South Rondout, N. Y.	Do.
35483	Canal boat	Dougllass Molr.	103	98	1	1887	Champlain, N. Y.	Plattsburg, N. Y.
35490	do.	Dougllass L. White	96	91	1	1885	Whitehall, N. Y.	Do.
35512	Barge	Dover.	87	83	3	1891	Boston, Mass.	Portsmouth, N. H.
35620	do.	Downing.	415	391	1	1903	Brooklyn, N. Y.	New York, N. Y.
162570	Canal boat	Doxie.	103	98	1	1883	Fort Ann, N. Y.	Plattsburg, N. Y.
35587	Barge	Drayton.	110	110	2	1900	Grand Forks, N. Dak.	Pembina, N. Dak.
162947	Canal boat	Dreamland.	104	99	1	1880	Chittenango, N. Y.	Plattsburg, N. Y.
163024	Scow	Dredge No. 1.	431	33	15	1894	Buffalo, N. Y.	Buffalo, N. Y.
163023	do.	Dredge No. 3.	170	104	8	1898	do.	Do.
163101	do.	Dredge No. 4.	90	55	7	1906	do.	Do.
163022	do.	DREDGE No. 7.	826	146	15	1901	Ferrysburg, Mich.	Do.
203644	do.	Dredger.	159	155	3	1906	Buffalo, N. Y.	Do.
162048	Barge	Dresden.	210	190	1	1903	Brooklyn, N. Y.	New York, N. Y.
162745	House boat	Drift.	14	14	0	1906	Higginsport, Ohio.	Louisville, Ky.
35605	Barge	Drifton.	166	156	1	1901	Port Richmond, N. Y.	Perth Amboy, N. J.
163006	Scow	Drill No. 1.	191	107	13	1894	Buffalo, N. Y.	Buffalo, N. Y.
163007	do.	DRILL No. 2.	325	170	15	1904	do.	Do.
163021	do.	Drill No. 3.	234	121	13	1901	do.	Do.
162965	Barge	Duke.	192	192	1	1905	West New Brighton, N. Y.	New York, N. Y.
162630	do.	Duke.	386	386	1	1905	Rondout, N. Y.	Do.
35602	do.	Dumont.	242	218	1	1901	Weehawken, N. J.	Do.
35564	Scow	Dump No. 1.	37	37	0	1899	New Haven, Conn.	Do.
35517	Barge	Dunderberg.	208	185	0	1891	Weehawken, N. J.	Do.
163129	do.	Dwight G. Cutler.	463	468	5	1907	Algonac, Mich.	Sandusky, Ohio
35575	do.	Dynamite.	287	287	0	1889	Rondout, N. Y.	New York, N. Y.
162239	do.	Dynamiter.	106	106	0	1894	Sault Ste. Marie, Mich.	Detroit, Mich.
<b>E.</b>								
36997	Scow	E.	26	26	0	1895	Friday Harbor, Wash.	Port Townsend, Wash.
36902	do.	E 5.	9	9	0	1898	Fairhaven, Wash.	Do.
63048	Barge	E. Hughes.	301	301	1	1900	Brooklyn, N. Y.	Perth Amboy, N. J.
36893	do.	E. Jax.	219	205	0	1897	Seattle, Wash.	Seattle, Wash.
162501	Canal boat	E. A. Mayott.	102	102	1	1887	Tonawanda, N. Y.	Buffalo, N. Y.
36928	Barge	E. A. Souder.	375	375	1	1898	Elkton, Md.	Philadelphia, Pa.
162771	Dredge	E. B. No. 2.	96	65	1	1896	Bay City, Mich.	Duluth, Minn.
162781	Scow	E. B. No. 5.	169	157	1	1892	Ludington, Mich.	Do.
162782	do.	E. B. No. 6.	172	154	1	1892	do.	Do.
162772	do.	E. B. No. 7.	542	542	1	1905	Manitowoc, Wis.	Do.
36765	Canal boat	E. B. Temple.	102	97	1	1883	Dunhams Basin, N. Y.	Plattsburg, N. Y.
36823	do.	E. C. Baker.	91	86	1	1890	Champlain, N. Y.	Do.
36906	do.	E. C. Pratt.	108	103	1	1893	Whitehall, N. Y.	Do.
162441	do.	E. D. Flsk.	127	127	1	1894	Ithaca, N. Y.	Buffalo, N. Y.
36985	Barge	E. E. Dale.	260	260	1	1891	Elkton, Md.	Philadelphia, Pa.
36982	do.	E. E. Walling.	136	136	1	1892	Philadelphia, Pa.	Do.
36791	do.	E. G. Stoddard.	324	324	1	1888	New Haven, Conn.	New Haven, Conn.
36965	Canal boat	E. H. Lemay.	96	91	1	1901	Champlain, N. Y.	Plattsburg, N. Y.
36768	do.	E. J. Barker.	100	95	1	1883	Orwell, Vt.	Do.
36784	do.	E. J. Goven.	104	99	1	1888	Northumberland, N. Y.	Albany, N. Y.
36947	Barge	E. L. Jordan.	79	79	1	1900	Antiquity, Ohio.	Wheeling, W. Va.
163008	do.	E. M. Hurd.	142	142	1	1893	do.	New York, N. Y.
36788	Canal boat	E. M. Wright.	98	91	1	1888	Orwell, Vt.	Plattsburg, N. Y.
36735	do.	E. P. Huestis.	113	107	1	1882	Fort Edward, N. Y.	Do.
36973	Barge	E. R. Clifton.	420	420	3	1901	Elkton, Md.	Philadelphia, Pa.
36870	Canal boat	E. R. Holden.	157	157	0	1888	Lewisburg, Pa.	New York, N. Y.
36810	do.	E. S. Adsit.	101	96	1	1889	Moses Kill, N. Y.	Plattsburg, N. Y.
162763	do.	E. S. Chase.	104	99	1	1906	Champlain, N. Y.	Do.
36759	do.	E. S. Cunningham.	111	105	1	1879	Fort Miller, N. Y.	Do.
36731	Barge	E. S. Tyler, jr.	299	284	1	1881	Hartford, Conn.	Hartford, Conn.
36631	Scow	E. T. Co. No. 9.	83	83	0	1876	New Haven, Conn.	New Haven, Conn.
36646	do.	E. T. Co. No. 19.	70	63	1	1876	do.	Do.
36682	do.	E. T. Co. No. 33.	78	78	0	1879	do.	Do.
36694	do.	E. T. Co. No. 43.	78	78	0	1879	do.	Do.
36698	do.	E. T. Co. No. 47.	78	78	0	1879	do.	Do.
36700	do.	E. T. Co. No. 49.	78	78	0	1879	do.	Do.
36706	do.	E. T. Co. No. 55.	144	141	1	1879	do.	Do.
36702	do.	E. T. Co. No. 57.	144	141	1	1879	do.	Do.
36707	do.	E. T. Co. No. 58.	144	141	1	1879	do.	Do.
36709	do.	E. T. Co. No. 60.	144	141	1	1879	do.	Do.
36712	do.	E. T. Co. No. 61.	133	126	1	1880	do.	Do.
36714	do.	E. T. Co. No. 63.	140	133	0	1880	do.	Do.
36715	do.	E. T. Co. No. 64.	140	133	1	1880	do.	Do.
36716	do.	E. T. Co. No. 65.	140	331	1	1088	do.	Do.

1 Formerly barge W. A. P. No. 3.

† Steel.

## UNRIGGED MERCHANT VESSELS OF THE UNITED STATES—Continued.

Official No.	Class.	Name of vessel.	Gross tonnage.	Net tonnage.	Crew.	When built.	Where built.	Home port (where permanent document issues).
36718	Scow	E. T. Co. No. 67.	140	133	1	1880	New Haven, Conn.	New Haven, Conn.
36722	do	E. T. Co. No. 68.	140	133	1	1880	do	Do.
36723	do	E. T. Co. No. 69.	140	133	1	1880	do	Do.
36741	do	E. T. Co. No. 74.	117	117	1	1882	do	Do.
36749	do	E. T. Co. No. 81.	166	166	1	1882	do	Do.
36750	do	E. T. Co. No. 82.	166	166	1	1882	do	Do.
36751	do	E. T. Co. No. 83.	166	166	1	1882	do	Do.
36756	do	E. T. Co. No. 88.	173	170	1	1883	do	Do.
162443	Canal boat	E. W. Davis.	130	130	1	1893	Lockport, N. Y.	Buffalo, N. Y.
36737	do	E. W. Skeels.	103	98	1	1882	Whitehall, N. Y.	Plattsburg, N. Y.
36726	do	E. Simon & Bros.	113	107	1	1880	Fort Miller, N. Y.	Do.
36785	do	E. and M. Monk.	100	95	1	1888	Fort Ann, N. Y.	Do.
163182	do	E. I. & S. Van Woert.	100	95	1	1891	Crescent, N. Y.	Do.
36781	Barge	Eagle	65	62	1	1885	Baltimore, Md.	New York, N. Y.
162503	do	Eagle	312	312	1	1901	Rondout, N. Y.	Perth Amboy, N. J.
36727	Canal boat	Earl and Skinner	121	115	1	1879	Fort Ann, N. Y.	Plattsburg, N. Y.
162293	Scow	EARTHQUAKE	384	384	1	1904	St. Clair, Mich.	Buffalo, N. Y.
36867	Barge	East	73	73	2	1891	Brooklyn, N. Y.	New York, N. Y.
36958	do	Eastern Star	219	219	1	1901	Rondout, N. Y.	Do.
162831	Canal boat	Easton and Albert	123	123	1	1871	Lockport, N. Y.	Do.
36612	Barge	Ebenzer Stevens	144	137	1	1872	New Baltimore, N. Y.	Albany, N. Y.
162522	Scow	Ebey	19	19	0	1905	Marysville, Wash.	Port Townsend, Wash.
36782	Barge	Eclipso	91	86	1	1885	Baltimore, Md.	New York, N. Y.
36771	do	Economist	388	388	1	1884	South Brooklyn, N. Y.	Do.
36915	Scow	Ed	18	18	0	1896	Anacortes, Wash.	Port Townsend, Wash.
36950	Canal boat	Ed. Phalen	104	98	1	1884	Buffalo, N. Y.	Plattsburg, N. Y.
162726	Barge	Ed and Tom	275	275	1	1904	Sleightsburg, N. Y.	New York, N. Y.
36972	Canal boat	Eddie Cummings	109	104	1	1881	West Troy, N. Y.	Do.
36761	do	Eddie Shovah	96	91	1	1883	Whitehall, N. Y.	Do.
36848	Barge	Edgar	246	242	3	1890	Brooklyn, N. Y.	Do.
163187	do	Edgar C.	343	343	1	1907	Kingston, N. Y.	Do.
36627	Canal boat	Edgar Hull	89	94	1	1877	Fort Edward, N. Y.	Plattsburg, N. Y.
162925	Barge	Edgewater	424	403	1	1906	Brooklyn, N. Y.	New York, N. Y.
162010	do	Edgewood	417	393	1	1903	do	Do.
36773	do	Edith	87	82	0	1886	do	Do.
36840	Canal boat	Edith and Mabel	109	104	1	1891	Westhaven, Vt.	Plattsburg, N. Y.
36974	Barge	Edmont	169	169	1	1901	Durhamville, N. Y.	New York, N. Y.
162625	do	Edmund J. Kennelly	381	381	1	1905	Rondout, N. Y.	Do.
7909	do	Edna	53	40	1	1866	New Liverpool, Mich.	Port Huron, Mich.
36856	do	Edna	134	128	1	1887	Brooklyn, N. Y.	New York, N. Y.
36863	do	Edna	10	10	1	1893	Muscatine, Iowa	Rock Island, Ill.
162689	do	Edward	160	160	1	1906	Tottonville, N. Y.	Newark, N. J.
163128	do	Edward	341	341	1	1907	Lake Charles, La.	Galveston, Tex.
36813	Canal boat	Edward Annan	97	92	1	1887	Westhaven, Vt.	Plattsburg, N. Y.
36809	Scow	Edward B.	87	80	4	1896	Brunswick, Me.	Portland, Me.
162171	Barge	Edward Fay	193	193	1	1890	Elkton, Md.	Philadelphia, Pa.
162734	Canal boat	Edward Harrigan	107	107	1	1880	Fort Ann, N. Y.	Plattsburg, N. Y.
36978	Barge	Edward McLain	262	262	1	1901	Perth Amboy, N. J.	New York, N. Y.
36968	Canal boat	Edward Monk	99	94	1	1900	North Bay, N. Y.	Plattsburg, N. Y.
162983	do	Edward Neville	103	97	1	1906	Rondout, N. Y.	Albany, N. Y.
162665	Barge	Edward Olney, Jr.	337	337	1	1904	Kingston, N. Y.	New York, N. Y.
36883	do	Edward Reilly	146	146	0	1891	Champlain, N. Y.	Do.
36964	do	Edward F. Brennan	298	298	0	1901	Rondout, N. Y.	Do.
36955	do	Edward F. Cullen	292	292	0	1901	do	Do.
36921	do	Edward F. Green	144	134	1	1886	Ithaca, N. Y.	New London, Conn.
36984	do	Edward F. Howard	344	344	1	1903	Rondout, N. Y.	New York, N. Y.
36730	Canal boat	Edward J. Herwind	278	267	1	1881	South Chester, Pa.	Do.
162300	Barge	Edward J. McGeuey	284	284	1	1901	Rondout, N. Y.	Do.
36890	do	Edward K. Meslek	211	211	0	1897	South Rondout, N. Y.	Do.
36942	Canal boat	Edward R. Petrie	155	155	1	1900	Tonawanda, N. Y.	Do.
163146	do	Edward S. Wood	105	99	1	1903	Northumberland, N. Y.	Albany, N. Y.
162511	do	Edward T. McGill	106	99	1	1905	Whitehall, N. Y.	Do.
36857	Barge	Edwin	121	121	2	1893	Rondout, N. Y.	New York, N. Y.
162663	do	Edwin	262	262	2	1906	Morgan City, La.	Galveston, Tex.
163156	Scow	Edwin	106	106	0	1907	Ballard, Wash.	Tacoma, Wash.
36854	Canal boat	Edwin Booth	102	97	1	1893	Whitehall, N. Y.	Plattsburg, N. Y.
162837	do	Edwin A. Crown	100	95	1	1890	Tonawanda, N. Y.	Do.
36987	Barge	Edwin D. Washburn	262	262	1	1903	Brooklyn, N. Y.	New York, N. Y.
36815	Canal boat	Edwin G. Glass	104	99	1	1889	West Troy, N. Y.	Plattsburg, N. Y.
162309	do	Effie E. Brett	103	98	1	1904	Whitehall, N. Y.	Do.
162552	do	Egan Bros.	131	131	1	1900	do	Albany, N. Y.
162137	Barge	18.	245	245	1	1903	Mariner Harbor, N. Y.	Perth Amboy, N. J.
162930	do	Elba	424	403	1	1906	Brooklyn, N. Y.	New York, N. Y.
36908	Scow	Elder	14	14	0	1898	Fairhaven, Wash.	Port Townsend, Wash.
36290	Barge	Eldorado	182	182	2	1868	New Baltimore, N. Y.	Newark, N. J.
24309	do	Eleanor	68	65	2	1859	Brooklyn, N. Y.	New York, N. Y.
36871	Canal boat	Eleanor	137	137	1	1888	Whitehall, N. Y.	Do.
162153	Barge	Eleanor B. Howard	332	332	1	1903	Rondout, N. Y.	Do.
7640	do	Electric	42	40	2	1865	New Haven, Conn.	Wilmington, Del.
36873	Canal boat	Eleen M. Easton	239	239	0	1891	Elkton, Md.	New York, N. Y.

† Formerly barge Thomas S. Whitman.

† Rebuilt, 1891.

## UNRIGGED MERCHANT VESSELS OF THE UNITED STATES—Continued.

Official No.	Class.	Name of vessel.	Gross tonnage.	Net tonnage.	Crew.	When built.	Where built.	Home port (where permanent document issues).
36920	Scow	Elenora	6	6	0	1899	Newhall, Wash.	Port Townsend, Wash.
163060	Dredge	Elevator No. 11	135	92	8	1898	Buffalo, N. Y.	Buffalo, N. Y.
162099	Barge	11	262	262	1	1903	Mariner Harbor, N. Y.	Perth Amboy, N. J.
36970	do	Elfrida	315	315	1	1901	West New Brighton, N. Y.	New York, N. Y.
162061	do	Elheurah	385	367	0	1903	Gldersleeve, Conn.	Hartford, Conn.
36842	do	Elhot	86	81	3	1891	Boston, Mass.	Portsmouth, N. H.
7623	do	Eliza	70	58	2	1853	East Lyme, Conn.	New York, N. Y.
162957	do	Eliza	224	224	1	1900	Rondout, N. Y.	Do.
7452	do	Eliza B. Emory	270	249	0	1866	Mays Landing, N. J.	Do.
36963	do	Elizabeth	356	348	1	1901	Port Richmond, N. Y.	Perth Amboy, N. J.
162396	do	Elizabeth	354	354	1	1904	Sleightsburg, N. Y.	New York, N. Y.
162593	do	Elizabeth E. Vane	405	373	3	1905	Elkton, Md.	Crisfield, Md.
162294	do	Elizabeth H. Gross	348	348	1	1904	Rondout, N. Y.	New York, N. Y.
36930	do	Elizabeth O'Callaghan	301	301	0	1895	Port Richmond, N. Y.	Do.
36923	do	Elk	9	9	1	1897	Alexandria Bay, N. Y.	Cape Vincent, N. Y.
42665	do	Elk	299	288	1	1901	Rondout, N. Y.	New York, N. Y.
162693	do	Elk	67	94	0	1905	Tolado, Oreg.	Yaquina, Oreg.
162887	do	Elk	250	250	0	1906	Skagway, Alaska	Eagle, Alaska
36562	do	Ella	131	125	2	1873	Brooklyn, N. Y.	New York, N. Y.
36911	Scow	Ella	23	23	0	1886	Whatecom, Wash.	Port Townsend, Wash.
36946	Barge	Ella	43	43	2	1899	East Grand Forks, Minn.	Pembina, N. Dak.
36792	Canal boat	Ella Jefferson	104	99	1	1888	Champlain, N. Y.	Plattsburg, N. Y.
36882	Scow	Ella McLain	238	238	0	1897	Perth Amboy, N. J.	New York, N. Y.
162440	Canal boat	Ella May Hamilton	128	128	1	1894	Ithaca, N. Y.	Buffalo, N. Y.
36944	Barge	Ellen	73	73	1	1898	Syracuse, N. Y.	Cape Vincent, N. Y.
36839	Canal boat	Ellen J.	178	169	0	1891	Brooklyn, N. Y.	New York, N. Y.
36953	do	Ellen L.	243	237	1	1888	South Rondout, N. Y.	Do.
36874	do	Ellen McWilliams	171	171	1	1887	Landingville, Pa.	Do.
162857	do	Ellen G. Henry	106	99	1	1905	Whitehall, N. Y.	Albany, N. Y.
36807	do	Ellen M. Parker	107	102	1	1889	Fort Ann, N. Y.	Plattsburg, N. Y.
36831	Barge	Ellen S. Jennings	330	318	1	1890	Wilmington, Del.	Philadelphia, Pa.
162940	do	Ellen T. Halloran	377	377	1	1906	Eddyville, N. Y.	New York, N. Y.
162639	do	Ellenville	249	249	1	1903	Brooklyn, N. Y.	Do.
36913	Scow	Elllott	48	43	0	1899	Seattle, Wash.	Wrangell, Alaska.
135324	Barge	Ellis P. Rogers	68	68	0	1878	Philppsburg, Mo.	New York, N. Y.
36967	do	Elmlra	166	155	1	1901	Port Richmond, N. Y.	Perth Amboy, N. J.
163190	do	Elmsford	166	144	0	1907	Tottenville, N. Y.	New York, N. Y.
162073	do	Elsie	293	278	0	1903	Gldersleeve, Conn.	Hartford, Conn.
162336	do	Elsie	26	24	2	1904	Elizabeth City, N. C.	Elizabeth City, N. C.
36970	do	Elsmore	304	292	2	1901	Port Richmond, N. Y.	Baltimore, Md.
162034	Scow	Elwa	30	30	0	1903	West Seattle, Wash.	Seattle, Wash.
36959	Barge	Emerald	406	385	1	1901	Port Richmond, N. Y.	Perth Amboy, N. J.
36757	Canal boat	Emeroy	104	99	1	1878	Fort Ann, N. Y.	Plattsburg, N. Y.
36891	Barge	Emiline	68	68	3	1897	Fort Madison, Iowa	Burlington, Iowa.
7358	do	Emily C. Denison	91	91	1	1855	Saybrook, Conn.	New York, N. Y.
36818	do	Emily D. Foster	225	214	7	1889	City Island, N. Y.	Stamford, Conn.
36904	do	Emily S. Burmeister	204	204	0	1898	South Rondout, N. Y.	New York, N. Y.
36777	Scow	Emma	112	108	1	1887	Brooklyn, N. Y.	Do.
135612	Barge	Emma	309	300	3	1882	Portland, Me.	Boston, Mass.
36932	do	Emma B. Gray	250	250	0	1892	South Rondout, N. Y.	New York, N. Y.
36827	Canal boat	Emma M. Hale	112	107	1	1890	Fort Ann, N. Y.	Plattsburg, N. Y.
162431	Barge	Emma R.	251	251	1	1903	Kingston, N. Y.	New York, N. Y.
36983	do	Emma and Bessie	381	381	1	1899	Elkton, Md.	Philadelphia, Pa.
162804	do	Emma and Mabel	457	457	1	1906	do	Do.
36826	Canal boat	Emma and E. Robert	117	111	1	1890	Whitehall, N. Y.	Plattsburg, N. Y.
36986	do	Emmett J. Gray	102	96	1	1903	Champlain, N. Y.	Albany, N. Y.
162664	do	Emory W. Howell	104	98	1	1892	Watervilet, N. Y.	Do.
7624	Barge	Empire	68	67	0	1863	Brooklyn, N. Y.	New York, N. Y.
36936	do	Empire	375	344	3	1900	Noank, Conn.	Bridgeport, Conn.
50474	do	Empress	248	236	2	1852	Coxsacke, N. Y.	Albany, N. Y.
8227	do	Enoch Talbot	1,242	1,103	0	1857	Freeport, Me.	Seattle, Wash.
85622	do	Enola	279	279	1	1880	Philadelphia, Pa.	New York, N. Y.
8591	do	Enos Soule	1,386	1,317	3	1869	Freeport, Me.	Perth Amboy, N. J.
36537	do	Enterprise	134	127	2	1872	Brooklyn, N. Y.	New York, N. Y.
162814	Dredge	Enterprise	419	354	20	1906	Duluth, Minn.	Duluth, Minn.
36895	Scow	Eric	132	132	1	1898	Perth Amboy, N. J.	New York, N. Y.
36957	do	Eric	899	899	0	1901	Ballard, Wash.	St. Michael, Alaska.
36966	Barge	Erin	165	155	1	1901	Port Richmond, N. Y.	Perth Amboy, N. J.
162126	do	Erin-go-Bragh	330	330	7	1896	East Boston, Mass.	Buffalo, N. Y.
162886	do	Ermlne	250	250	0	1906	Skagway, Alaska	Eagle, Alaska
36880	Canal boat	Ernest Conklin	102	97	2	1890	Champlain, N. Y.	Plattsburg, N. Y.
36980	Barge	Ernest E. Wright	411	411	2	1902	Rondout, N. Y.	New York, N. Y.
36876	do	Ernest M. Mann	268	268	1	1895	Port Richmond, N. Y.	Do.
36829	Canal boat	Ervie and Erle	101	96	1	1889	Fort Ann, N. Y.	Plattsburg, N. Y.
36292	Barge	Escanaba	181	151	1	1866	New Baltimore, N. Y.	New York, N. Y.
36591	do	Escort	133	133	3	1873	Brooklyn, N. Y.	Do.
36969	do	Esopus	242	242	1	1901	Weehawken, N. J.	Do.
162292	do	Essie Flannery	370	370	1	1904	Kingston, N. Y.	Do.

<sup>1</sup> Formerly barge Henry Hughes.  
<sup>2</sup> Formerly barge Merchant.

<sup>3</sup> Formerly a bark Enoch Talbot.  
<sup>4</sup> U. S. N. coal barge No. 11.

<sup>5</sup> Formerly st. s. Gem.



## UNRIGGED MERCHANT VESSELS OF THE UNITED STATES—Continued.

Official No.	Class.	Name of vessel.	Gross tonnage.	Net tonnage.	Crew.	When built.	Where built.	Home port (where permanent document issues).
36988	Barge	Estella Kelly	284	284	1	1903	Kingston, N. Y.	New York, N. Y.
135779	do	Estelle	182	182	1	1884	Wilmington, Del.	Philadelphia, Pa.
162572	Canal boat	Esther McNaill	105	99	1	1905	Watervliet, N. Y.	Albany, N. Y.
36787	do	Ethel	103	98	1	1887	Fort Ann, N. Y.	Plattsburg, N. Y.
36816	Barge	Ethel	145	138	0	1889	Brooklyn, N. Y.	New York, N. Y.
36872	do	Ethel	101	161	1	1892	Elizabeth, N. J.	Do.
36971	Canal boat	Ethel II	102	97	1	1891	Northumberland, N. Y.	Plattsburg, N. Y.
36931	Barge	Ethel M. Taylor	287	287	1	1899	Troy, N. Y.	New York, N. Y.
36841	Canal boat	Etta A. Palmer	105	100	1	1891	Fort Ann, N. Y.	Plattsburg, N. Y.
36890	Barge	Ettle Moore	254	254	0	1893	South Rondout, N. Y.	New York, N. Y.
162671	do	Ettina	216	216	1	1899	Kingston, N. Y.	Do.
136949	do	Eugenia	169	145	1	1864	Wilmington, Del.	Port Arthur, Tex.
36866	do	Eureka	325	325	0	1896	Brooklyn, N. Y.	New York, N. Y.
36916	Scow	Eureka	29	29	0	1899	Blaine, Wash.	Port Townsend, Wash.
136190	Barge	Eureka	24	24	3	1891	Richmond, Me.	Portland, Me.
36938	Scow	Eureka No. 2	24	24	0	1900	Blaine, Wash.	Port Townsend, Wash.
36939	do	Eureka No. 3	24	24	0	1900	do	Do.
36940	do	Eureka No. 4	9	9	0	1900	do	Do.
36941	do	Eureka No. 5	6	6	1	1900	do	Do.
36899	do	Eva	8	8	0	1897	Point Roberts, Wash.	Do.
36901	do	Eva	10	10	0	1896	Anacortes, Wash.	Do.
36912	Barge	Eva	363	344	1	1899	Gildersleeve, Conn.	Perth Amboy, N. J.
162352	do	Eva	47	47	0	1903	Kenmare, N. Dak.	Pembina, N. Dak.
163191	Canal boat	Eva M. Marshall	104	98	1	1907	Watervliet, N. Y.	Albany, N. Y.
162133	do	Eva M. Mosso	106	99	1	1903	Watervliet, N. Y.	Albany, N. Y.
36881	Barge	Evangeline	144	144	0	1890	Champlain, N. Y.	New York, N. Y.
162929	do	Evans	424	403	1	1906	Brooklyn, N. Y.	New York, N. Y.
162289	do	Evelyn	374	374	1	1904	Rondout, N. Y.	Do.
162397	Scow	Evelyn	8	8	0	1905	Bellingham, Wash.	Port Townsend, Wash.
162986	Barge	Evelyn	199	199	1	1905	Rondout, N. Y.	New York, N. Y.
162355	Canal boat	Evelyn C. Tucker	105	99	1	1904	Watervliet, N. Y.	Albany, N. Y.
36945	Barge	Evening Star	250	250	1	1900	South Rondout, N. Y.	New York, N. Y.
162401	Scow	Everett No. 1	92	92	0	1905	Everett, Wash.	Port Townsend, Wash.
162402	do	Everett No. 2	47	47	0	1905	do	Do.
7194	Barge	Everglade	110	104	2	1860	Sullivan, Me.	New York, N. Y.
36858	do	Excelsior	207	198	1	1884	Astoria, N. Y.	Do.
36956	do	Excelsior	518	518	0	1901	Long Island City, N. Y.	Do.
163093	Scow	Excelsior	208	208	0	1907	Port Townsend, Wash.	Port Townsend, Wash.
36844	Barge	Exoter	86	81	3	1891	Boston, Mass.	Portsmouth, N. H.
36975	do	Experiment	393	393	1	1901	Elkton, Md.	Philadelphia, Pa.
162240	do	Exploder	223	223	0	1894	Sault Ste. Marie, Mich.	Buffalo, N. Y.
36868	do	Export	340	340	0	1896	Brooklyn, N. Y.	New York, N. Y.
36894	do	Express	135	135	1	1898	do	Do.
36887	do	Extra	235	235	0	1896	Port Richmond, N. Y.	Do.
162058	do	Ezra	266	266	1	1903	Jersey City, N. J.	Do.
<b>F.</b>								
37633	Scow	F. No. 1	50	50	0	1902	Whatcom, Wash.	Port Townsend, Wash.
37581	do	F. 6	9	9	0	1898	Fairhaven, Wash.	Do.
37605	Barge	F. A. Kummer	287	287	0	1899	Rondout, N. Y.	New York, N. Y.
37600	do	F. C. Elliott	155	155	0	1899	Brooklyn, N. Y.	Do.
37499	Canal boat	F. D. and G. Wheeler	103	98	1	1882	Whitehall, N. Y.	Plattsburg, N. Y.
163164	Barge	F. G. Evening Star Floating Palace	82	82	4	1907	Paducah, Ky.	Paducah, Ky.
162645	Canal boat	F. M. Breed	107	107	1	1894	Phoenix, N. Y.	New York, N. Y.
37566	do	F. M. Lamb	88	83	1	1891	Fort Ann, N. Y.	Plattsburg, N. Y.
37626	do	F. L. Heldritter	105	99	1	1901	Whitehall, N. Y.	Do.
37609	do	F. L. Younglovo	107	99	1	1900	Watervliet, N. Y.	Albany, N. Y.
37560	Barge	F. S. Sanford	287	287	0	1893	Brooklyn, N. Y.	New York, N. Y.
37502	Canal boat	F. W. Avery	101	96	1	1882	Champlain, N. Y.	Plattsburg, N. Y.
37495	do	F. W. Gilbert	109	104	1	1882	Fort Ann, N. Y.	Do.
37527	do	F. W. Stark	100	95	1	1889	do	Do.
162063	Barge	Fairfield	211	190	1	1903	Brooklyn, N. Y.	New York, N. Y.
37640	Scow	Fairhaven No. 1	116	116	0	1903	Whatcom, Wash.	Port Townsend, Wash.
162463	Barge	Fairmont	62	62	0	1905	Guyandotte, W. Va.	Pittsburg, Pa.
37548	do	Fairport	219	205	0	1892	Elkton, Md.	New York, N. Y.
37628	do	Fairview	321	311	1	1901	Port Richmond, N. Y.	Perth Amboy, N. J.
37516	do	Fairy Belle	620	597	1	1871	Quebec, Canada	New York, N. Y.
37515	do	Fannie	181	181	2	1887	Madison, Ind.	St. Louis, Mo.
37542	do	Fannie	35	35	0	1887	Fort Madison, Iowa	Burlington Iowa.
37594	Scow	Fannie	15	15	0	1897	Blaine, Wash.	Port Townsend, Wash.
59443	Barge	FANNIE	948	871	7	1890	Brooklyn, N. Y.	Baltimore, Md.
162504	do	Fannie	167	167	1	1888	Wilmington, Del.	Perth Amboy, N. J.
162955	do	Fannie Freston	389	389	1	1906	Rondout, N. Y.	New York, N. Y.
162844	Scow	Far West No. 1	75	75	0	1904	Tacoma, Wash.	Tacoma, Wash.
162506	Barge	Farmer	188	188	1	1888	Wilmington, Del.	Perth Amboy, N. J.
162761	Scow	Faugh-a-Ballagh	1,399	1,399	0	1891	Sault Ste. Marie, Mich.	Buffalo, N. Y.
37648	Barge	Fay	256	241	0	1903	Gildersleeve, Conn.	Hartford, Conn.
37498	do	February	156	151	2	1881	Madison, Conn.	New York, N. Y.

<sup>1</sup> Formerly (a st. s. William H. Seward.  
<sup>b</sup> U. S. R. C. William H. Seward.

<sup>1</sup> Formerly British bark Fairy Belle.  
<sup>2</sup> Formerly barge 202.

## UNRIGGED MERCHANT VESSELS OF THE UNITED STATES—Continued.

Official No.	Class.	Name of vessel.	Gross tonnage.	Net tonnage.	Crew.	When built.	Where built.	Home port (where permanent document issues).
162208	Canal boat	Felix Carbray	102	97	1	1904	Champlain, N. Y.	Plattsburg, N. Y.
37620	Barge	Fenwick	311	260	2	1901	Baltimore, Md.	Baltimore, Md.
162382	do	Ferdinand	397	379	0	1905	Gldersleeve, Conn.	Hartford, Conn.
37550	do	Ferguson	200	190	1	1893	Lake Charles, La.	Galveston, Tex.
37592	Scow	Fern	13	13	0	1898	Fairhaven, Wash.	Port Townsend, Wash.
37632	Barge	Flinch	180	180	0	1892	Elkton, Md.	New York, N. Y.
163014	do	Fliebrick	127	127	1	1906	Perth Amboy, N. J.	Perth Amboy, N. J.
37644	do	Fischer Bros.	303	303	0	1902	Rondout, N. Y.	New York, N. Y.
37587	Scow	Fish	13	13	0	1898	Fairhaven, Wash.	Port Townsend, Wash.
37531	Barge	Fishkill	412	383	0	1890	Brooklyn, N. Y.	New York, N. Y.
37539	do	Fitness	179	170	2	1891	Portsmouth, Va.	Norfolk, Va.
37643	do	Five Brothers	272	272	0	1897	Rondout, N. Y.	New York, N. Y.
9412	do	Fleetwing	111	111	1	1885	New York, N. Y.	Do.
37625	do	Floating Palace	215	215	0	1901	Parkersburg, W. Va.	Wheeling, W. Va.
37645	do	Floating Theatre	192	192	0	1903	do	Do.
37541	Canal boat	Flora M. Vaughan	112	107	1	1890	Fort Ann, N. Y.	Plattsburg, N. Y.
37610	Barge	Florence	335	319	1	1900	Gldersleeve, Conn.	Perth Amboy, N. J.
37629	do	Florence	360	350	1	1901	Port Richmond, N. Y.	Do.
37642	do	Florence	364	364	1	1900	Elkton, Md.	Philadelphia, Pa.
162415	do	Florence	289	289	1	1902	Long Island City, N. Y.	New York, N. Y.
37647	do	Florence Marie	233	233	1	1903	Rondout, N. Y.	Do.
162554	do	Florence O'Brien	345	345	1	1905	Camden, N. J.	Philadelphia, Pa.
37646	do	Florence E. McNaughton	357	357	1	1896	Elkton, Md.	Do.
9434	do	Florida	257	249	4	1859	Mystic, Conn.	Stonington, Conn.
37595	Scow	Flounder	5	5	0	1897	Blaine, Wash.	Port Townsend, Wash.
37598	do	Flying Fish	23	23	0	1897	Fairhaven, Wash.	Do.
37635	Barge	Flyton	553	553	2	1902	Scranton, Miss.	Galveston, Tex.
162121	do	Foard No. 1	187	187	3	1903	Pocomoke City, Md.	Baltimore, Md.
162359	Scow	Folsom No. 11	70	70	0	1904	Seattle, Wash.	Port Townsend, Wash.
37546	Canal boat	Fonda	217	204	0	1892	Elkton, Md.	New York, N. Y.
163174	Barge	Fort Snelling	6	6	0	1907	Mendota, Minn.	St. Paul, Minn.
162247	do	40	954	954	1	1902	Quincy, Mass.	New Haven, Conn.
162248	do	41	954	954	1	1902	do	Do.
162249	do	42	954	954	1	1903	Camden, N. J.	Do.
162250	do	43	954	954	1	1903	do	Do.
162251	do	44	954	954	1	1903	Quincy, Mass.	Do.
162252	do	45	954	954	1	1903	do	Do.
162253	do	46	954	954	1	1904	do	Do.
162254	do	47	954	954	1	1904	do	Do.
162255	do	48	954	954	1	1904	do	Do.
162256	do	49	954	954	1	1904	Groton Conn.	Do.
162102	do	14	262	262	1	1903	do	Do.
162103	do	15	262	262	1	1903	Mariner Harbor, N. Y.	Perth Amboy, N. J.
37573	do	Fox	539	539	0	1898	do	Do.
162743	do	Foxy	30	30	0	1903	San Francisco, Cal.	St. Michael, Alaska.
37634	do	Fram	220	220	0	1890	Rome, Ohio	Louisville, Ky.
37584	Scow	Fr-Am. No. 2	7	7	0	1898	Rondout, N. Y.	New York, N. Y.
37585	do	Fr-Am. No. 3	16	16	0	1898	Fairhaven, Wash.	Port Townsend, Wash.
37638	Barge	Francis Conway	206	206	1	1903	do	Do.
162601	do	Francis G. Smyth	130	130	2	1903	Rondout, N. Y.	New York, N. Y.
37412	do	Francis H. Jackson	176	168	0	1872	Chester, Pa.	Do.
37618	Canal boat	Francis and Gertrude	150	150	0	1899	Whitehall, N. Y.	Do.
37557	do	Frank	164	164	1	1887	Landingville, Pa.	Do.
37579	Scow	Frank	24	24	0	1898	Blaine, Wash.	Port Townsend, Wash.
37639	Barge	Frank	419	419	1	1902	Elkton, Md.	Philadelphia, Pa.
162948	Canal boat	Frank	98	93	1	1888	Tonawanda, N. Y.	Plattsburg, N. Y.
162317	Barge	Frank Jenkins	375	375	1	1904	Rondout, N. Y.	New York, N. Y.
37489	do	Frank Jones	274	260	1	1880	Hartford, Conn.	Hartford, Conn.
37623	do	Frank Leach	184	168	1	1900	Rondout, N. Y.	New York, N. Y.
37601	Scow	Frank McLain	241	241	0	1898	Perth Amboy, N. J.	Do.
37562	Barge	Frank Miller	274	274	0	1887	South Rondout, N. Y.	Do.
162785	Canal boat	Frank Ryan	106	99	1	1906	Whitehall, N. Y.	Albany, N. Y.
37564	Barge	Frank T.	164	164	0	1895	Brooklyn, N. Y.	New York, N. Y.
162472	do	Frank A. Lawrence	487	487	1	1905	Port Richmond, N. Y.	Do.
37622	do	Frank C. Kugler	407	407	3	1899	Elkton, Md.	Philadelphia, Pa.
162053	Canal boat	Frank C. Marlon	101	96	1	1887	Buffalo, N. Y.	Plattsburg, N. Y.
162838	do	Frank G. Foote, jr.	112	106	1	1884	Lockport, N. Y.	Do.
37611	do	Frank J. Carman	102	96	1	1887	Buffalo, N. Y.	Albany, N. Y.
37571	Barge	Frank J. Grill	343	343	1	1895	South Rondout, N. Y.	New York, N. Y.
162974	do	Frank L. Tague	224	224	1	1903	Kingston, N. Y.	Do.
37504	Canal boat	Frank W. Fonda	103	98	1	1884	St. Albans, Vt.	Plattsburg, N. Y.
162232	do	Frank W. Myers	103	98	1	1904	Champlain, N. Y.	Do.
37563	Barge	Frank and Walter	299	299	1	1894	South Rondout, N. Y.	New York, N. Y.
37537	Canal boat	Frankfort	200	187	0	1890	Elkton, Md.	Do.
37572	do	Frankie Bergen	129	122	1	1896	Whitehall, N. Y.	Plattsburg, N. Y.
37509	do	Frankie J. Smith	99	94	1	1884	Fort Ann, N. Y.	Do.
37627	Barge	Franklin	338	325	1	1901	Rondout, N. Y.	New York, N. Y.
162577	do	Frayne	83	83	2	1905	Washburn, N. Dak.	Pemlina, N. Dak.

a st. s. Penguin.  
 † Formerly U. S. S. Penguin.  
 ‡ sch. Florida.

‡ Formerly U. S. Navy barge Shrapnel.  
 † Steel.

## UNRIGGED MERCHANT VESSELS OF THE UNITED STATES—Continued.

Official No.	Class.	Name of vessel.	Gross tonnage.	Net tonnage.	Crew.	When built.	Where built.	Home port (where permanent document issues).
37518	Canal boat	Fred Brett	100	95	1	1888	Whitehall, N. Y.	Plattsburg, N. Y.
37649	Barge	Fred McCann	240	240	1	1901	Tomkins Cove, N. Y.	New York, N. Y.
37615	Canal boat	Fred B. Vincent	102	96	1	1884	Tonawanda, N. Y.	Plattsburg, N. Y.
37545	do	Fred C. Eaton	98	93	1	1892	Champlain, N. Y.	Do.
37547	do	Fred F. Farmer	99	94	1	1892	do	Do.
37496	do	Fred H. Wilkins	123	117	1	1881	Orwell, Vt.	Do.
37506	do	Fred S. Foot	96	91	1	1884	Fort Ann, N. Y.	Do.
37568	Barge	Fred T. Kellers	194	194	0	1897	South Rondout, N. Y.	New York, N. Y.
37530	Canal boat	Fred and Jessle	116	110	1	1890	Whitehall, N. Y.	Plattsburg, N. Y.
37636	Barge	Freddy Zerbet	211	211	1	1902	Rondout, N. Y.	New York, N. Y.
37540	Canal boat	Frederick Grube	102	97	1	1891	Fort Ann, N. Y.	Plattsburg, N. Y.
37503	Barge	Frederick McOwen	173	166	1	1883	Landingville, Pa.	New Haven, Conn.
37565	Scow	Fred'k A. Jagels	79	79	0	1897	Hoboken, N. J.	New York, N. Y.
37519	Canal boat	Frederick S. Dale	100	95	1	1888	Westhaven, Vt.	Plattsburg, N. Y.
37630	Barge	Freeland	363	353	1	1901	Port Richmond, N. Y.	Perth Amboy, N. J.
162678	Scow	Froncy	243	243	1	1906	Superior, Wis.	Marquette, Mich.
37619	Barge	Fuller	136	123	9	1890	Portland, Oreg.	Portland, Oreg.
37570	do	Fulton	141	141	2	1897	Brooklyn, N. Y.	New York, N. Y.
37606	do	Fulton	113	98	0	1900	do	Do.
37631	do	Fulton	353	343	1	1901	Port Richmond, N. Y.	Perth Amboy, N. J.
37503	Scow	Fun	12	12	0	1898	Fairhaven, Wash.	Port Townsend, Wash.
162959	Barge	Furniss	424	403	1	1906	Brooklyn, N. Y.	New York, N. Y.
<b>G.</b>								
162358	Scow	G. R.	97	97	0	1904	Bellingham, Wash.	Port Townsend, Wash.
39669	Barge	G. B. Martin	324	324	1	1888	New Haven, Conn.	New Haven, Conn.
162774	Canal boat	G. F. Underwood	102	97	1	1906	Rondout, N. Y.	Plattsburg, N. Y.
39692	do	G. H. Farrar	111	106	1	1892	Whitehall, N. Y.	Do.
39679	Barge	G. H. Kent	397	363	0	1881	Brooklyn, N. Y.	New York, N. Y.
39633	Canal boat	G. L. Clemons	117	112	1	1881	Whitehall, N. Y.	Plattsburg, N. Y.
39720	do	G. L. Rosenthal	118	113	1	1890	Northumberland, N. Y.	Do.
39646	do	G. L. Schuyler	99	94	1	1882	Whitehall, N. Y.	Do.
39686	do	G. N. Sweeney	103	98	1	1891	Champlain, N. Y.	Do.
39730	Scow	G No. 1	26	26	0	1899	Anacortes, Wash.	Seattle, Wash.
162701	Barge	G. P. Heimstreet	277	277	1	1904	Eddyville, N. Y.	New York, N. Y.
85354	do	G. S. Van Slyk	46	32	2	1874	Blackrock, Conn.	Norfolk, Va.
39677	Canal boat	G. W. Hunt	103	97	1	1888	Northumberland, N. Y.	Albany, N. Y.
39698	Barge	G. W. Sherwood	201	191	1	1889	Noank, Conn.	New York, N. Y.
39744	Scow	G and B No. 1	17	17	0	1900	Anacortes, Wash.	Port Townsend, Wash.
39745	do	G and B No. 2	17	17	0	1900	do	Do.
39798	do	G and B No. 3	33	33	0	1903	Whateom, Wash.	Do.
39749	do	G and B Co. No. 3	20	20	0	1900	Point Roberts, Wash.	Do.
39750	do	G and B Co. No. 4	20	20	0	1900	do	Do.
39766	Barge	Gallher	144	126	2	1901	Port Richmond, N. Y.	Baltimore, Md.
162210	do	Gallardo No. 2	80	80	5	1903	La Crosse, Wis.	Philadelphia, Pa.
163009	Barge	Gardiner	427	404	1	1906	Brooklyn, N. Y.	New York, N. Y.
39797	do	Garnet	82	82	0	1893	Wrangell, Alaska	New York, N. Y.
39682	do	Garrisons	412	384	0	1890	Brooklyn, N. Y.	Wrangell, Alaska.
39710	Canal boat	Gay and Henderson	91	87	1	1896	Whitehall, N. Y.	New York, N. Y.
39735	Barge	Gen.	156	156	2	1899	Brooklyn, N. Y.	Plattsburg, N. Y.
39630	Canal boat	General Garfield	91	86	1	1880	Larrabee Point, Vt.	New York, N. Y.
39369	Barge	General Grant	179	172	1	1869	Easthaven, Conn.	Albany, N. Y.
39743	do	Gen. Logan	286	286	0	1900	Rondout, N. Y.	New York, N. Y.
86154	do	General Slocum	738	738	2	1891	Brooklyn, N. Y.	Do.
39738	do	General Wiley	295	282	0	1898	Rondout, N. Y.	Philadelphia, Pa.
39639	Canal boat	General Williams	109	103	1	1881	Whitehall, N. Y.	New York, N. Y.
39776	Barge	General Wood	235	235	1	1880	Brooklyn, N. Y.	Plattsburg, N. Y.
39670	Canal boat	Gen. Ben. Harrison	101	96	1	1888	Whitehall, N. Y.	New York, N. Y.
39681	do	Gen'l S. Moffitt	101	96	1	1890	do	Plattsburg, N. Y.
39581	Barge	General Chester A. Arthur	271	271	2	1874	Communipaw, N. J.	Do.
39736	do	Geneseo	158	147	1	1894	Lockport, N. Y.	New York, N. Y.
39683	do	Geneva	447	412	0	1890	Brooklyn, N. Y.	Erie, Pa.
39768	do	Geniove	347	329	1	1901	Gldersleeve, Conn.	New York, N. Y.
162210	do	Genevieve Cullen	256	256	1	1903	Kingston, N. Y.	Do.
39754	Scow	George	8	8	0	1900	Brans Bay, Wash.	Do.
39765	Barge	George	171	171	0	1900	Brooklyn, N. Y.	Port Townsend, Wash.
39636	Canal boat	George Brett	96	92	1	1881	Whitehall, N. Y.	New York, N. Y.
162545	Scow	George Brown	17	17	0	1905	Korta Bay, Alaska	New York, N. Y.
162479	Canal boat	Geo. Chambers	128	128	1	1892	Buffalo, N. Y.	Plattsburg, N. Y.
85136	Barge	George Hurst	89	89	1	1871	Sleightsburg, N. Y.	Buffalo, N. Y.
39689	do	George Lethbridge	134	127	1	1891	Brooklyn, N. Y.	New York, N. Y.
39707	do	George McCaffrey	172	172	1	1887	Landingville, Pa.	Do.
39640	do	George Neddo	104	99	1	1881	Whitehall, N. Y.	Do.
39617	do	George Northup	97	92	1	1877	Fort Ann, N. Y.	Plattsburg, N. Y.
39800	do	George Scott	278	278	1	1903	West New Brighton, N. Y.	New York, N. Y.
39732	do	Geo. Thompson	167	167	1	1899	Brooklyn, N. Y.	Do.
39690	do	Geo. A. Studwell	163	155	0	1891	Perth Amboy, N. J.	Do.
39792	do	Geo. A. Wilson	171	171	1	1901	Brooklyn, N. Y.	Do.
39406	do	George B. Roe	194	184	2	1865	New Baltimore, N. Y.	Albany, N. Y.
162564	do	Geo. B. Roberts	168	168	1	1898	Camden, N. J.	Philadelphia, Pa.

## UNRIGGED MERCHANT VESSELS OF THE UNITED STATES—Continued.

Official No.	Class.	Name of vessel.	Gross tonnage.	Net tonnage.	Crew.	When built.	Where built.	Home port (where permanent document issues).
39691	Canal boat	George H. Shannon	97	93	1	1891	Fort Ann, N. Y.	Albany, N. Y.
39637	do	George C. Baker	115	109	1	1881	do	Do.
162534	do	Geo. D. Cooley	103	98	1	1885	Whitehall, N. Y.	Do.
39793	do	George D. Cull	99	94	1	1888	Buffalo, N. Y.	Plattsburg, N. Y.
39801	Barge	Geo. D. Harris	266	266	0	1903	Brooklyn, N. Y.	New York, N. Y.
39592	do	George E. Hatch	290	281	1	1876	Hartford, Conn.	Hartford, Conn.
39656	Canal boat	George F. Venn	105	100	1	1885	Champlain, N. Y.	Plattsburg, N. Y.
162798	do	Geo. H. Notter	107	102	1	1883	Buffalo, N. Y.	Do.
39712	do	George H. Stevens	115	109	1	1897	Champlain, N. Y.	Do.
39727	Scow	Geo. H. Striker	31	31	1	1899	Buffalo, N. Y.	Buffalo, N. Y.
39733	Barge	George M. O'Brien	126	117	1	1887	do	Do.
39782	do	George T. Bradley	107	107	0	1899	Port Richmond, N. Y.	New York, N. Y.
162828	Canal boat	George T. Lowe	103	97	1	1886	Northumberland, N. Y.	Plattsburg, N. Y.
39740	Barge	George T. Monk	349	349	0	1898	Port Richmond, N. Y.	New York, N. Y.
39707	do	George W. Clarkson	292	292	0	1900	Rondout, N. Y.	Do.
39781	do	Geo. W. Elder	170	170	0	1901	Brooklyn, N. Y.	Do.
39619	Canal boat	George W. Gates	109	104	1	1878	Whitehall, N. Y.	Plattsburg, N. Y.
162754	do	Geo. W. Hill	130	130	1	1880	Lockport, N. Y.	Do.
162043	Barge	George W. Kugler	432	432	2	1903	Elkton, Md.	Philadelphia, Pa.
39790	Canal boat	George W. Pike	94	89	1	1886	Tonawanda, N. Y.	Plattsburg, N. Y.
162535	do	George W. Tupper	100	95	1	1899	Troy, N. Y.	Do.
39671	Barge	Georgia Pine	118	112	2	1883	Brooklyn, N. Y.	New York, N. Y.
162286	Canal boat	George T.	101	96	1	1886	Phoenix, N. Y.	Plattsburg, N. Y.
39310	Barge	Geraldine Schuyler	290	290	3	1863	Coxsack, N. Y.	New York, N. Y.
39764	do	Gerhard	158	130	2	1900	Perth Amboy, N. J.	Do.
39778	Scow	Gertie	131	131	0	1901	Everett, Wash.	Port Townsend, Wash.
162893	Canal boat	Gertie Wright	107	101	1	1888	Buffalo, N. Y.	Plattsburg, N. Y.
39693	Barge	Gertrude	126	119	1	1882	Seranton, Miss.	Galveston, Tex.
162694	do	Gertrude	258	258	1	1904	Brooklyn, N. Y.	New York, N. Y.
103102	do	Gertrude	115	115	0	1894	Tonawanda, N. Y.	Philadelphia, Pa.
39724	do	Gertrude Reilly	300	300	0	1898	Rondout, N. Y.	New York, N. Y.
162531	Canal boat	Gertrude A. Devos	106	99	1	1901	Northumberland, N. Y.	Albany, N. Y.
86313	Barge	Gertrude and Helen	43	40	4	1895	Newport, R. I.	Newport, R. I.
39684	Canal boat	Gilbert Seaman	94	90	1	1890	Fort Ann, N. Y.	Plattsburg, N. Y.
39650	do	Gilbert F. Perry	102	97	1	1883	Champlain, N. Y.	Do.
39748	do	Gilbert R. Green, jr.	144	131	1	1836	Ithaca, N. Y.	New London, Conn.
39719	Scow	Gill	92	92	0	1898	Seattle, Wash.	Grand Haven, Mich.
39794	Barge	Giralda	149	149	0	1902	Brooklyn, N. Y.	New York, N. Y.
162703	Dredge	Gladator	454	418	6	1900	Detroit, Mich.	Buffalo, N. Y.
39769	Barge	Glass City	75	75	1	1898	Antiquity, Ohio	Wheeling, W. Va.
39700	do	Glenola	135	135	3	1891	Advocate, Nova Scotia	New York, N. Y.
39664	do	Glenwood	105	188	0	1887	Brooklyn, N. Y.	Do.
39756	do	Glenwood	322	305	1	1900	Gildersleeve, Conn.	Perth Amboy, N. J.
39799	do	Glenwood	428	428	1	1903	Elkton, Md.	Philadelphia, Pa.
162355	do	Glenwood	151	104	1	1906	Baltimore, Md.	Baltimore, Md.
39802	do	Gilde	269	258	1	1892	Tunis, N. C.	Philadelphia, Pa.
163019	do	Globe	228	228	1	1904	Rondout, N. Y.	New York, N. Y.
39645	do	Gloucester	133	127	3	1881	Brooklyn, N. Y.	Do.
162600	Canal boat	Gold Dust	103	98	1	1897	Tonawanda, N. Y.	Plattsburg, N. Y.
39759	Barge	GOLD STANDARD	222	222	1	1895	Sault Ste. Marie, Mich.	Buffalo, N. Y.
163183	Canal boat	Golden Rule	102	96	1	1889	Tonawanda, N. Y.	Plattsburg, N. Y.
39757	Barge	Gondola	145	133	0	1900	Pensacola, Fla.	New York, N. Y.
39661	do	Good Hope	107	101	1	1887	Brooklyn, N. Y.	Do.
39758	do	Good Luck	20	20	0	1897	St. Paul, Minn.	St. Paul, Minn.
59442	do	Goodwill	334	320	1	1890	Wilmington, Del.	Philadelphia, Pa.
86321	do	Goodwill	65	44	1	1895	Buffalo, N. Y.	Buffalo, N. Y.
39796	do	Gopher	33	33	0	1903	Winona, Minn.	La Crosse, Wis.
39713	do	Gordon	236	222	1	1898	Noank, Conn.	Philadelphia, Pa.
33690	Canal boat	Govo Brothers	104	99	1	1893	West Troy, N. Y.	Plattsburg, N. Y.
162195	Barge	Gowen	182	182	1	1901	Perth Amboy, N. J.	Perth Amboy, N. J.
39723	Canal boat	Grace	143	143	0	1898	Whitehall, N. Y.	New York, N. Y.
39734	Barge	Grace	341	324	0	1899	Gildersleeve, Conn.	Do.
39784	do	Grace	12	12	1	1902	Lyons, Iowa	Rock Island, Ill.
39785	do	Grace	144	144	0	1884	Landingville, Pa.	New York, N. Y.
162809	do	Grace	51	51	1	1898	Oswego, N. Y.	Cape Vincent, N. Y.
39678	Canal boat	Grace Goodrow	92	87	1	1889	Champlain, N. Y.	Plattsburg, N. Y.
39771	Barge	Grace S. Wilson	319	319	0	1901	Brooklyn, N. Y.	New York, N. Y.
39711	Canal boat	Grace and Leo	107	102	1	1890	Whitehall, N. Y.	Plattsburg, N. Y.
39783	Barge	Grafton	310	260	2	1902	Baltimore, Md.	Baltimore, Md.
10444	do	Graham's Polly	409	403	2	1856	Brooklyn, N. Y.	Providence, R. I.
39779	do	Grandin	363	353	1	1901	Port Richmond, N. Y.	Perth Amboy, N. J.
163065	Barge	Grandma	205	205	1	1906	South Rondout, N. Y.	New York, N. Y.
39762	do	Grandpa	199	199	0	1900	do	Do.
163041	do	Granton	427	404	1	1906	Brooklyn, N. Y.	Do.
39755	do	Granville	43	43	2	1900	East Grand Forks, Minn.	Pembina, N. Dak.
39791	do	Greater New York	346	333	0	1902	Perth Amboy, N. J.	New York, N. Y.
39320	do	Greenbush	254	254	1	1855	New Baltimore, N. Y.	Do.
162015	do	Greenland	100	82	3	1903	Kennebunk Port, Me.	Portsmouth, N. H.
85916	do	Grey Oak	290	277	1	1885	Bayfield, Wis.	Buffalo, N. Y.
39737	Canal boat	Guiding Star	168	168	0	1888	Landingville, Pa.	New York, N. Y.

<sup>1</sup> Formerly British schooner Glenola.

<sup>2</sup> Formerly barge Thomas J. Naulty.

## UNRIGGED MERCHANT VESSELS OF THE UNITED STATES—Continued.

Official No.	Class.	Name of vessel.	Gross tonnage.	Net tonnage.	Crew.	When built.	Where built.	Home port (where permanent document issues).
39629	Barge	Gunhilda	478	446	0	1890	Brooklyn, N. Y.	New York, N. Y.
39795	do	Gusher	533	481	2	1902	Orange, Tex.	Port Arthur, Tex.
39655	Canal boat	Gussie D. Biglow	103	98	1	1884	Champlain, N. Y.	Plattsburg, N. Y.
39714	Scow	Guy	144	144	1	1898	Perth Amboy, N. J.	New York, N. Y.
39718	do	Guy	5	5	0	1896	Anacortes, Wash.	Port Townsend, Wash.
39667	Barge	Gypsy	124	117	1	1887	Sayreville, N. J.	Perth Amboy, N. J.
<b>H.</b>								
162764	Canal boat	H. Hebermann	104	99	1	1906	Champlain, N. Y.	Plattsburg, N. Y.
42660	do	H. Rockwood	133	126	1	1879	Fulton, N. Y.	Do.
42859	do	H. A. Walton	105	98	1	1890	Whitehall, N. Y.	Perth Amboy, N. J.
162879	Scow	H. B. No. 1	15	15	0	1902	Winslow, Wash.	Seattle, Wash.
162880	do	H. B. No. 2	15	15	0	1902	do	Do.
162551	Canal boat	H. B. Bates	95	91	1	1885	West Troy, N. Y.	Plattsburg, N. Y.
42723	do	H. O. Millard	101	96	1	1890	Champlain, N. Y.	Albany, N. Y.
42661	do	H. D. Tupper	116	110	1	1881	West Troy, N. Y.	Plattsburg, N. Y.
42707	do	H. E. Meeker	129	129	1	1890	Fort Edward, N. Y.	Do.
42750	Barge	H. F. Allen	290	280	0	1893	South Rondout, N. Y.	New York, N. Y.
42709	do	H. F. Hallett	350	344	1	1899	New Haven, Conn.	New Haven, Conn.
11398	do	H. L. Routh	73	62	1	1863	Madison, Conn.	New York, N. Y.
42813	Scow	H. No. 1	64	64	0	1899	Anacortes, Wash.	Seattle, Wash.
11199	Barge	H. P. Baldwin	495	470	4	1866	Detroit, Mich.	Duluth, Minn.
42835	do	H. P. Eells	271	271	0	1898	Rondout, N. Y.	New York, N. Y.
42700	do	H. R. Heath	331	322	1	1888	New Haven, Conn.	New Haven, Conn.
42674	Canal boat	H. R. Wait	105	99	1	1883	Whitehall, N. Y.	Plattsburg, N. Y.
162412	Barge	H. W. Somers	350	350	1	1904	Brooklyn, N. Y.	New York, N. Y.
42671	do	H. & N. Y. T. Co. No. 2	270	258	1	1882	Hartford, Conn.	Hartford, Conn.
42676	do	H. & N. Y. T. Co. No. 3	213	202	1	1883	do	Do.
42708	do	H. & N. Y. T. Co. No. 4	369	351	1	1889	do	Do.
42720	do	H. & N. Y. T. Co. No. 5	513	488	1	1890	do	Do.
42727	do	H. & N. Y. T. Co. No. 6	510	487	1	1891	do	Do.
42728	do	H. & N. Y. T. Co. No. 7	513	488	1	1891	Gildersleeve, Conn.	Do.
42733	do	H. & N. Y. T. Co. No. 8	526	500	1	1892	do	Do.
42737	do	H. & N. Y. T. Co. No. 9	66	63	3	1893	Hartford, Conn.	Do.
42752	do	H. & N. Y. T. Co. No. 10	525	499	1	1895	Gildersleeve, Conn.	Do.
42704	do	H. & N. Y. T. Co. No. 11	575	542	1	1895	do	Do.
42826	do	H. & N. Y. T. Co. No. 12	72	63	3	1895	Hartford, Conn.	Do.
42795	do	H. & N. Y. T. Co. No. 14	301	247	1	1895	do	Do.
42827	do	H. & N. Y. T. Co. No. 15	652	620	2	1900	do	Do.
42844	do	H. & N. Y. T. Co. No. 16	689	655	1	1900	do	Do.
42867	do	H. & N. Y. T. Co. No. 17	477	447	1	1901	do	Do.
42885	do	H. & N. Y. T. Co. No. 18	340	299	1	1903	do	Do.
162158	do	H. & N. Y. T. Co. No. 19	513	479	1	1904	do	Do.
163120	do	H. & N. Y. T. Co. No. 20	524	483	1	1907	do	Do.
163119	do	H. & N. Y. T. Co. No. 21	521	481	1	1907	Gildersleeve, Conn.	Do.
163180	do	H. & N. Y. T. Co. No. 22	505	474	1	1907	Noank, Conn.	Do.
163198	do	H. & N. Y. T. Co. No. 23	522	481	1	1907	Gildersleeve, Conn.	Do.
162453	Scow	H. & N. Y. T. Co., Pile Driver No. 1	111	59	8	1904	Hartford, Conn.	Do.
42804	House boat	Haleyon	62	62	2	1898	Alexandria Bay, N. Y.	Cape Vincent, N. Y.
162578	Canal boat	Hamburg	113	113	1	1885	Lockport, N. Y.	New York, N. Y.
42866	Barge	Hamburg American Line No. 1	253	253	1	1901	Brooklyn, N. Y.	Do.
163082	do	Hamlin	427	404	1	1907	do	Do.
162064	do	Hammond	212	191	1	1903	do	Do.
42890	do	Hampton	98	83	3	1903	Kennebunk Port, Me.	Portsmouth, N. H.
162762	Dredge	HANDY ANDY	471	422	10	1905	Port Huron, Mich.	Buffalo, N. Y.
162425	Scow	Hanley	12	12	0	1905	Ballard, Wash.	Port Townsend, Wash.
42709	Barge	Hannah McLain	264	264	1	1896	Perth Amboy, N. J.	New York, N. Y.
162573	Canal boat	Hannah McNally	104	99	1	1898	Tonawanda, N. Y.	Albany, N. Y.
42760	Barge	Hannibel	259	259	1	1890	Port Richmond, N. Y.	New York, N. Y.
42832	do	Harbor Lights	127	103	1	1870	Lockport, N. Y.	Perth Amboy, N. J.
96041	do	Harbor Transportation No. 1	41	39	2	1890	Newport, R. I.	Newport, R. I.
42871	do	Hare	202	202	0	1891	Elkton, Md.	New York, N. Y.
42847	do	Harpers Ferry	312	261	2	1900	Baltimore, Md.	Baltimore, Md.
162548	Canal boat	Harriet	104	99	1	1905	Rondout, N. Y.	Plattsburg, N. Y.
42751	Barge	Harriet Johnson	117	112	1	1895	Brooklyn, N. Y.	New York, N. Y.
42285	do	Harriet E. Winno	386	367	2	1864	Milton, N. Y.	Albany, N. Y.
42748	do	Harrington	144	135	1	1895	Brooklyn, N. Y.	New York, N. Y.
42756	Canal boat	Harrisburg	168	168	0	1882	Lewistown, Pa.	Do.
95267	Barge	HARRISBURG	1,283	1,283	4	1874	Philadelphia, Pa.	Philadelphia, Pa.
42741	do	Harrison	312	312	1	1893	Orange, Tex.	Galveston, Tex.
42712	do	Harry	59	59	2	1886	Beef Slough, Wis.	La Crosse, Wis.
42770	do	Harry	200	200	0	1891	Rondout, N. Y.	New York, N. Y.
42817	Scow	Harry	5	5	0	1896	Anacortes, Wash.	Port Townsend, Wash.
42842	Barge	Harry	75	75	1	1900	Little Hocking, Ohio	Wheeling, W. Va.
162721	do	Harry	208	208	0	1903	Brooklyn, N. Y.	New York, N. Y.
163049	Scow	Harry B.	11	11	0	1907	Ballard, Wash.	Seattle, Wash.
42811	Barge	Harry F.	151	123	1	1899	Brooklyn, N. Y.	New York, N. Y.
42869	Canal boat	Harry Killian	116	111	1	1901	Whitehall, N. Y.	Plattsburg, N. Y.
162142	Barge	Harry L.	208	208	1	1903	Brooklyn, N. Y.	New York, N. Y.
163044	do	Harry Schaefer	688	688	1	1907	Long Island City, N. Y.	Do.
162081	do	Harry A. Keeler	345	345	0	1903	Brooklyn, N. Y.	Do.

## UNRIGGED MERCHANT VESSELS OF THE UNITED STATES—Continued.

Official No.	Class.	Name of vessel.	Gross tonnage.	Net tonnage.	Crew.	When built.	Where built.	Home port (where permanent document issues).
42763	Barge	Harry A. Wheeler	253	253	1	1891	South Rondout, N. Y.	New York, N. Y.
42846	do.	Harry C. Rogers	202	202	1	1896	Rondout, N. Y.	Porth Amboy, N. J.
43768	do.	Harry E. Meeker	273	273	1	1893	South Rondout, N. Y.	New York, N. Y.
42850	Canal boat	Harry L. Hunt	104	98	1	1900	Watervliet, N. Y.	Plattsburg, N. Y.
42783	Barge	Harry L. Joyce	165	165	1	1895	South Rondout, N. Y.	New York, N. Y.
162460	do.	Harry R. Connors	230	230	1	1903	Rondout, N. Y.	Do.
42802	Canal boat	Harry S. Orr	115	114	2	1892	Tonawanda, N. Y.	Albany, N. Y.
42839	Barge	Harry T. Peters	285	285	0	1900	Rondout, N. Y.	New York, N. Y.
42880	do.	Harry Hudson Smith	321	321	1	1902	Gilderleeve, Conn.	Do.
42834	do.	Harry and Francis	251	251	1	1898	Rondout, N. Y.	Do.
42734	Scow	Hartford Dredging Co. No. 2.	141	134	1	1890	Hartford, Conn.	New London, Conn.
163062	Barge	Hartsdale	427	405	1	1907	Brooklyn, N. Y.	New York, N. Y.
42184	do.	Harvest Queen	275	261	2	1857	Coxsackie, N. Y.	Albany, N. Y.
162856	do.	Haselton	151	104	1	1906	Baltimore, Md.	Baltimore, Md.
42714	do.	Hastings	406	372	0	1890	Brooklyn, N. Y.	New York, N. Y.
162636	do.	Hastings Pavement Co. No. 1.	250	225	1	1898	do.	Do.
95676	do.	Hattie	84	84	1	1882	Scranton, Miss.	Galveston, Tex.
42833	do.	Hattie	293	278	0	1900	Gilderleeve, Conn.	Hartford, Conn.
42852	do.	Hattie	199	199	0	1893	Pcrt Richmond, N. Y.	New York, N. Y.
162344	do.	Hattie	7	7	0	1904	Rock Island, Ill.	Rock Island, Ill.
42808	do.	Havana	139	130	0	1898	Pensacola, Fla.	New York, N. Y.
42810	do.	Haverstraw	105	88	0	1899	Weehawken, N. J.	Do.
42863	do.	Haworth	242	221	1	1901	do.	Do.
42829	do.	Hazel	375	375	2	1900	Brooklyn, N. Y.	Do.
42876	do.	Hazel M. King	218	218	1	1899	do.	Do.
162480	Canal boat	Hecker Jones Jewell Milling Co.	160	160	13	1904	Buffalo, N. Y.	Buffalo, N. Y.
162025	Barge	Helen	415	390	1	1903	Brooklyn, N. Y.	New York, N. Y.
42341	do.	Helen	292	292	2	1868	Camden, N. J.	Philadelphia, Pa.
42724	do.	Helen	161	153	3	1891	Rockyhill, Conn.	Hartford, Conn.
42805	do.	Helen	122	85	1	1898	Sleightsburg, N. Y.	New York, N. Y.
42864	do.	Helen	388	370	0	1901	Gilderleeve, Conn.	Hartford, Conn.
11509	do.	Helen McLeod	69	60	1	1845	Belfast, Me.	New York, N. Y.
42740	do.	Helen F. Robins	153	145	0	1887	Brooklyn, N. Y.	Do.
42821	do.	Helen C. Julliard	786	786	12	1899	do.	Do.
162638	do.	Helen M. Lee	204	204	1	1905	do.	Do.
162407	do.	Helen R.	284	284	1	1904	Rondout, N. Y.	Do.
42856	do.	Helen R. Cullen	295	295	0	1901	do.	Do.
162561	Canal boat	Helena	133	133	1	1890	Buffalo, N. Y.	Buffalo, N. Y.
162017	Barge	Helene S. W.	124	124	1	1898	Porth Amboy, N. J.	New York, N. Y.
42878	Scow	Henry	205	205	0	1902	Seattle, Wash.	Seattle, Wash.
11529	Barge	Henrietta	117	111	1	1865	Hamburg, Pa.	Porth Amboy, N. J.
42875	Canal boat	Henrietta	132	132	1	1894	Lockport, N. Y.	New Haven, Conn.
42851	Barge	Henrietta Low	194	194	0	1899	Rondout, N. Y.	New York, N. Y.
11887	do.	Henry	57	54	0	1850	Portland, Conn.	Do.
42736	Scow	Henry Bell	269	260	1	1893	Porth Amboy, N. J.	Porth Amboy, N. J.
42583	Canal boat	Henry Hoyle	104	98	1	1875	Champlain, N. Y.	Albany, N. Y.
42824	do.	Henry Mott	102	97	1	1899	Whitehall, N. Y.	Plattsburg, N. Y.
42873	do.	Henry Nedd	102	97	1	1900	do.	Do.
42758	Barge	Henry O. Donnell	182	182	0	1888	Landingsville, Pa.	New York, N. Y.
35559	do.	Henry Plauth	327	327	0	1899	Port Richmond, N. Y.	Do.
42681	Canal boat	Henry Pullman	113	107	1	1878	Northumberland, N. Y.	Plattsburg, N. Y.
42705	do.	Henry Shovah	100	95	1	1889	Whitehall, N. Y.	Do.
162923	do.	Henry B. Joshlyn	130	130	1	do.	do.	New York, N. Y.
42886	Barge	Henry C. Adams	212	206	0	1883	Philadelphia, Pa.	Do.
162380	do.	Henry C. Cadmus	611	611	1	1905	Porth Amboy, N. J.	Porth Amboy, N. J.
42688	do.	Henry E. Du Bols	116	110	1	1886	Brooklyn, N. Y.	New York, N. Y.
42872	Canal boat	Henry E. Stevens	68	64	1	1892	Fort Edward, N. Y.	Plattsburg, N. Y.
42874	do.	Henry R. Marquand	97	92	1	1888	Whitehall, N. Y.	Do.
42677	Barge	Henry W. Berwind	135	130	1	1882	Reading, Pa.	New York, N. Y.
42669	Canal boat	Herbert H. Hastings	110	105	1	1882	Fort Ann, N. Y.	Plattsburg, N. Y.
163098	Barge	Herbert W. Harris	180	180	1	1906	Rondout, N. Y.	New York, N. Y.
42743	do.	Hercules	149	141	0	1894	Brooklyn, N. Y.	Do.
42794	do.	Hercules	82	82	2	1895	Orange, Tex.	Galveston, Tex.
42882	do.	Hercules	316	266	4	1902	Weehawken, N. J.	New York, N. Y.
162227	Dredge	Hercules	659	495	8	1904	Detroit, Mich.	Detroit, Mich.
162813	Barge	Hercules	233	164	5	1906	Bath, Me.	Portland, Me.
42719	do.	Herkimer	196	182	1	1890	Elkton, Md.	New York, N. Y.
63058	do.	Hettle Flannery	291	291	1	1899	Port Richmond, N. Y.	Do.
42879	Canal boat	Hicks and Clark	104	99	1	1884	Fort Ann, N. Y.	Plattsburg, N. Y.
162346	Barge	High Ball	303	303	1	1904	Porth Amboy, N. J.	New York, N. Y.
42691	do.	Highland	211	194	0	1887	Elizabeth, N. J.	Do.
42862	do.	Highland	334	324	1	1901	Port Richmond, N. Y.	Porth Amboy, N. J.
42738	do.	Hilda	150	142	2	1893	Brooklyn, N. Y.	Norfolk, Va.
42891	do.	Hilda	16	16	2	1902	Hermann, Mo.	St. Louis, Mo.
163063	do.	Hillsdale	427	404	1	1907	Brooklyn, N. Y.	New York, N. Y.
42663	do.	Hindoo	378	352	0	1881	do.	Do.
96544	do.	Hindoo	622	517	12	1877	Apenrade, Germany	Savannah, Ga.
163133	do.	Hoffmans	432	409	1	1907	Brooklyn, N. Y.	New York, N. Y.
42879	Scow	Holt	15	15	0	1902	Wales Island, Alaska	Kutchikan, Alaska.

<sup>1</sup> Formerly barge Darwin.<sup>2</sup> Formerly barge W. A. P. No. 18.<sup>3</sup> Formerly Norwegian bark Hindoo.



## UNRIGGED MERCHANT VESSELS OF THE UNITED STATES—Continued.

Official No.	Class.	Name of vessel.	Gross tonnage.	Net tonnage.	Crew.	When built.	Where built.	Home port (where permanent document issues).
42732	Canal boat	Holly	219	205	0	1892	Elkton, Md.	New York, N. Y.
116492	Barge	Holton	1,350	1,350	4	1876	Boston, Mass.	Do.
42698	Canal boat	Homer K. Martin	96	91	1	1888	Whitehall, N. Y.	Plattsburg, N. Y.
42881	Barge	Hoo-hoo	333	333	2	1902	Beaumont, Tex.	Port Arthur, Tex.
90161	do.	Hope	135	103	2	1872	Brooklyn, N. Y.	New York, N. Y.
162218	Scow	Howard	253	253	0	1904	Stellacoom, Wash.	Seattle, Wash.
42888	Barge	Howard	368	368	2	1900	Elkton, Md.	Baltimore, Md.
163066	do.	Howard	124	116	0	1906	West Brighton, N. Y.	New Haven, Conn.
42868	do.	Howard Bros.	278	278	0	1901	Rondout, N. Y.	New York, N. Y.
162115	do.	Howard C. Millard	246	242	1	1903	Sleightsburg, N. Y.	Albany, N. Y.
162611	do.	Howard H. Logue	359	359	1	1905	Rondout, N. Y.	New York, N. Y.
163178	do.	Howard J. Herbert	103	96	1	1890	Buffalo, N. Y.	Plattsburg, N. Y.
42886	do.	Howard L. Neff	353	353	1	1897	Elkton, Md.	Philadelphia, Pa.
42860	Scow	Howdy	109	109	0	1901	Everett, Wash.	Port Townsend, Wash.
42457	Barge	Hudson	198	188	1	1871	Chester, Pa.	Perth Amboy, N. J.
42718	do.	Hudson	450	419	0	1890	Brooklyn, N. Y.	New York, N. Y.
42759	do.	Hudson	227	227	0	1895	South Rondout, N. Y.	Do.
42809	Canal boat	Hudson	100	95	1	1897	Whitehall, N. Y.	Plattsburg, N. Y.
42713	Barge	Hugh	69	59	2	1886	Beef Slough, Wis.	La Crosse, Wis.
42870	do.	Hugh	176	176	0	1892	Elkton, Md.	New York, N. Y.
163184	Canal boat	Hugh Blair	106	101	1	1881	Lockport, N. Y.	Plattsburg, N. Y.
42837	do.	Hugh Doherty	94	89	1	1881	Fort Edward, N. Y.	Do.
42884	Barge	Hugh Doherty	275	275	1	1899	Kingston, N. Y.	New York, N. Y.
42761	do.	Hugh O'Donnell	150	156	0	1880	Reading, Pa.	Do.
162993	do.	Hugh J. Derby	235	235	1	1903	Rondout, N. Y.	Do.
42774	do.	Hughes Bros. and Bangs No. 18	546	541	2	1897	Noank, Conn.	Stonington, Conn.
42775	do.	Hughes Bros. and Bangs No. 20	546	541	2	1897	do.	Do.
42776	do.	Hughes Bros. and Bangs No. 22	546	541	2	1897	do.	Do.
42777	do.	Hughes Bros. and Bangs No. 24	546	541	2	1897	do.	Do.
42778	do.	Hughes Bros. and Bangs No. 26	546	541	2	1897	do.	Do.
42796	Scow	Hugo	132	132	1	1898	Perth Amboy, N. J.	New York, N. Y.
162979	Barge	Hungaria	207	207	0	1906	Tomkins Cove, N. Y.	Do.
162328	do.	Hunter	374	374	0	1904	Brooklyn, N. Y.	Do.
42739	Scow	Huron	210	200	3	1893	Detroit, Mich.	Cleveland, Ohio.
42857	do.	Huron	899	899	0	1901	Ballard, Wash.	St. Michael Alaska.
42853	Barge	Hurricane	526	512	0	1901	Gildersleeve, Conn.	Perth Amboy, N. J.
42812	do.	Hurry up	200	200	0	1899	Rondout, N. Y.	New York, N. Y.
42845	do.	Hustler	135	135	2	1890	Brooklyn, N. Y.	Do.
162006	do.	Hutton	146	128	2	1903	Port Richmond, N. Y.	Baltimore, Md.
42855	do.	Hyattsville	143	125	2	1901	do.	Do.
42692	do.	Hyde Park	373	349	0	1887	Elizabeth, N. J.	New York, N. Y.
42889	do.	Hygela	327	327	1	1903	Sleightsburg, N. Y.	Do.
<b>I.</b>								
163106	Scow	I. F. Co. No. 1	138	138	0	1907	Port Hadlock, Wash.	Port Townsend, Wash.
163107	do.	I. F. Co. No. 2	138	138	0	1907	do.	Do.
163175	do.	I. F. Co. No. 3	43	43	0	1907	do.	Do.
163186	do.	I. F. Co. No. 4	43	43	0	1907	do.	Do.
44311	Barge	I. H. Dahlman	188	188	2	1886	Astoria, N. Y.	New York, N. Y.
44290	Canal boat	I. L. Rush	108	102	1	1881	Fort Ann, N. Y.	Plattsburg, N. Y.
44329	Scow	I. No. 3	17	17	0	1899	New Whatcom, Wash.	Port Townsend, Wash.
162487	do.	I. P. C. No. 1	10	10	0	1905	Friday Harbor, Wash.	Do.
45710	Barge	I. Townsend Burden	229	218	2	1866	New Baltimore, N. Y.	Albany, N. Y.
44154	do.	Iantha	286	272	4	1868	Wilmington, Del.	Burlington, N. J.
44307	do.	Ice King	209	209	0	1888	Detroit, Mich.	Detroit, Mich.
44308	do.	Ice Queen	209	209	0	1888	do.	Do.
44320	do.	Ida	130	130	0	1898	Brooklyn, N. Y.	New York, N. Y.
44337	do.	Ida	241	241	0	1893	Port Richmond, N. Y.	Do.
44339	do.	Ida	47	47	5	1900	Tuscumbia, Mo.	St. Louis, Mo.
44345	do.	Ida	385	368	0	1902	Gildersleeve, Conn.	Hartford, Conn.
163158	do.	Ida	51	51	1	1900	Alexandria Bay, N. Y.	Cape Vincent, N. Y.
44316	do.	Ida B.	156	156	0	1898	Brooklyn, N. Y.	New York, N. Y.
100696	do.	Ida Palmer	79	75	0	1873	City Island, N. Y.	Stamford, Conn.
44344	Canal boat	Ida Nona	104	99	1	1881	Larrabee Point, Vt.	Plattsburg, N. Y.
162797	Barge	Idaho	922	922	1	1906	Winslow, Wash.	St. Michael, Alaska.
162968	Scow	Idaho	35	35	1	1906	Ketchikan, Alaska.	Ketchikan, Alaska.
44288	Barge	Ideal	182	182	1	1882	Brooklyn, N. Y.	New York, N. Y.
162786	do.	Ideal	78	78	2	1902	Buffalo, N. Y.	Buffalo, N. Y.
44309	House boat	Idler	72	68	3	1893	Alexandria Bay, N. Y.	Cape Vincent, N. Y.
44315	Barge	Idler	207	207	4	1897	Clinton, Iowa	Rock Island, Ill.
44301	do.	Ike	36	36	0	1889	Louisville, N. Y.	Ogdensburg, N. Y.
44331	Scow	Ike	142	142	0	1893	Seattle, Wash.	Wrangell, Alaska.
44305	Barge	Illon	143	113	0	1890	South Rondout, N. Y.	New York, N. Y.
44310	Scow	Ilwaco	44	44	0	1898	Fairhaven, Wash.	Port Townsend, Wash.
44289	Barge	Imperial	172	172	1	1883	Brooklyn, N. Y.	New York, N. Y.
44313	do.	Import	184	184	1	1896	do.	Do.
162432	Scow	Imruk	28	28	0	1905	Ballard, Wash.	Seattle, Wash.
162291	do.	Ina	15	15	0	1904	Bellingham, Wash.	Port Townsend, Wash.
162837	Barge	Ina	203	203	1	1888	Rondout, N. Y.	New York, N. Y.

1 Formerly bark Sachem.

## UNRIGGED MERCHANT VESSELS OF THE UNITED STATES—Continued.

Official No.	Class.	Name of vessel.	Gross tonnage.	Net tonnage.	Crew.	When built.	Where built.	Home port (where permanent document issues).
162744	Barge	Ina	51	51	0	1904	Point Pleasant, W. Va.	Louisville, Ky.
100668	do	Independence	244	244	10	1898	St. Michael, Alaska	St. Michael, Alaska.
44321	do	Independent	182	182	0	1898	Wilmington, Del.	New York, N. Y.
163122	Scow	Independent Asphalt No. 1	277	277	0	1907	Port Orchard, Wash.	Port Townsend, Wash.
163169	do	Independent Asphalt No. 2	273	273	0	1907	do	Do.
44317	Barge	Indian	253	253	1	1897	South Rondout, N. Y.	Perth Amboy, N. J.
44350	do	Indiana	332	332	1	1903	West New Brighton, N. Y.	New York, N. Y.
44818	do	Industry	357	357	0	1898	Brooklyn, N. Y.	Do.
162553	do	Industry	387	361	1	1905	Elkton, Md.	Do.
44338	do	Interstate	303	303	1	1899	West Superior, Wis.	Marquette, Mich.
44326	do	Intrepid	158	158	1	1899	Brooklyn, N. Y.	New York, N. Y.
162994	do	Inverclyde	172	172	1	1906	do	Do.
163189	do	Inverlay	174	174	1	1907	do	Do.
44293	do	Inwood	370	344	0	1887	do	Do.
12166	do	Iowa	96	92	1	1848	Malden, N. Y.	Do.
44170	do	Iowa	467	443	0	1847	Coxsackie, N. Y.	Do.
44222	do	Ira C. Whiting	165	157	2	1872	New Baltimore, N. Y.	Albany, N. Y.
44284	do	Irene	246	234	1	1881	Rockyhill, Conn.	Hartford, Conn.
162915	do	Irene	616	616	0	1906	St. Michael, Alaska	St. Michael, Alaska.
100442	do	Irma	20	19	3	1889	Paulsboro, N. J.	Camden, N. J.
162451	do	Irma Mollvalne	472	472	1	1905	Elkton, Md.	Philadelphia, Pa.
44312	do	Irmaita Kellers	278	278	0	1895	South Rondout, N. Y.	New York, N. Y.
44265	do	Irondale	700	700	0	1877	Pittsburg, Pa.	Pittsburg, Pa.
44333	do	Iron King	241	192	1	1900	Newburgh, N. Y.	New York, N. Y.
44306	do	Iron Side	138	131	1	1891	Rondout, N. Y.	Do.
162892	do	Ironwood	353	353	5	1906	Brooklyn, N. Y.	Do.
162835	Canal boat	Irving B. Easton	107	102	1	1891	Tonawanda, N. Y.	Plattsburg, N. Y.
44294	Barge	Irvington	196	181	0	1887	Brooklyn, N. Y.	New York, N. Y.
44347	do	Irwin	456	456	1	1902	Port Richmond, N. Y.	Do.
44332	Canal boat	Isaac Mincher	110	104	1	1888	Lockport, N. Y.	Plattsburg, N. Y.
44349	Barge	Isaac E. McClain	258	258	1	1891	Brooklyn, N. Y.	Philadelphia, Pa.
44285	Canal boat	Isaac M. Guy	103	98	1	1882	Whitehall, N. Y.	Albany, N. Y.
44330	Barge	Isabel Kellers	198	198	0	1899	South Rondout, N. Y.	New York, N. Y.
44341	do	Isabella	52	52	0	1901	Burlington, Iowa	Burlington, Iowa.
162488	Scow	Iskum	68	68	0	1905	Windsor, Wash.	Seattle, Wash.
100540	Barge	Island Belle	143	143	1	1892	Ballard, Wash.	Port Townsend, Wash.
162707	do	Iva	80	80	2	1904	Rock Island, Ill.	Rock Island, Ill.
63267	do	IvIE	1,227	1,167	7	1891	Superior, Wis.	Baltimore, Md.
<b>J.</b>								
162530	Canal boat	J. Archer	102	97	1	1905	Champlain, N. Y.	Albany, N. Y.
162899	do	J. Moore	107	102	1	1885	Middleport, N. Y.	Plattsburg, N. Y.
162595	Barge	J. Walsh	229	229	1	1905	Kingston, N. Y.	New York, N. Y.
46411	Canal boat	J. A. Black	125	119	1	1889	Lockport, N. Y.	Philadelphia, Pa.
46351	Scow	J. A. Bouker No. 13	120	114	1	1869	New Brunswick, N. J.	New York, N. Y.
45979	do	J. A. Bouker No. 20	107	101	1	1871	Rondout, N. Y.	Do.
46128	do	J. A. Bouker No. 25	149	149	2	1873	do	Do.
46355	do	J. A. Bouker No. 35	121	115	1	1882	New Brunswick, N. J.	Do.
46356	do	J. A. Bouker No. 36	139	132	1	1882	do	Do.
46357	Barge	J. A. Bouker No. 37	155	148	1	1882	do	Do.
46358	Scow	J. A. Bouker No. 38	159	151	1	1883	do	Do.
46359	do	J. A. Bouker No. 39	162	154	1	1883	do	Do.
46413	Barge	J. A. Bouker No. 41	177	169	1	1889	Brooklyn, N. Y.	Do.
46427	Canal boat	J. A. Garfield	116	110	1	1880	Lockport, N. Y.	Plattsburg, N. Y.
46414	Barge	J. A. Hill	229	229	1	1902	West New Brighton, N. Y.	New York, N. Y.
46445	do	J. A. Hyland	266	256	1	1892	Port Richmond, N. Y.	Do.
46320	Canal boat	J. A. Montgomery	109	104	1	1882	Fort Ann, N. Y.	Plattsburg, N. Y.
46284	Barge	J. A. O'Neill	270	270	0	1899	Brooklyn, N. Y.	New York, N. Y.
46284	Canal boat	J. B. Allore	106	100	1	1881	Champlain, N. Y.	Plattsburg, N. Y.
162810	Barge	J. B. Blades	372	372	3	1898	Elkton, Md.	Newbern, N. C.
46628	do	J. B. Irish	346	346	1	1903	West New Brighton, N. Y.	New York, N. Y.
46462	do	J. B. Noyes	386	386	1	1896	Manitowoc, Wis.	Cleveland, Ohio.
162938	Canal boat	J. B. Richardson	114	108	1	1888	Ithaca, N. Y.	Plattsburg, N. Y.
46331	do	J. C. Dolby	101	96	1	1883	Champlain, N. Y.	Do.
46433	do	J. D. Lafayette	107	101	1	1889	Northumberland, N. Y.	Albany, N. Y.
46575	do	J. E. Tryon	145	145	0	1897	Whitehall, N. Y.	Do.
46610	Barge	J. E. Willis	17	17	1	1902	Crystal River, Fla.	Cedar Keys, Fla.
46396	Canal boat	J. G. Hines	100	95	1	1888	Fort Edward, N. Y.	Albany, N. Y.
162483	do	J. G. Orr	138	138	1	1893	Tonawanda, N. Y.	Buffalo, N. Y.
46577	Barge	J. H. Cullen	284	284	0	1900	Rondout, N. Y.	New York, N. Y.
46334	Canal boat	J. H. Harris	106	101	1	1883	Whitehall, N. Y.	Plattsburg, N. Y.
46492	Barge	J. H. Manning	246	246	2	1897	South Rondout, N. Y.	New York, N. Y.
162305	do	J. H. Marvell	402	383	3	1904	Elkton, Md.	Seaford, Del.
46608	do	J. H. McClellan	204	204	1	1902	Brooklyn, N. Y.	New York, N. Y.
46298	Canal boat	J. H. Meeker	125	118	1	1881	Waterford, N. Y.	Plattsburg, N. Y.
162533	Scow	J. H. R.	17	17	0	1905	Bellington, Wash.	Port Townsend, Wash.
46228	Canal boat	J. J. Campbell	108	102	1	1878	Whitehall, N. Y.	Plattsburg, N. Y.
162612	Barge	J. J. Costello	217	217	1	1877	Wilmington, Del.	Perth Amboy, N. J.
46389	Canal boat	J. J. Doherty	98	93	1	1885	Whitehall, N. Y.	Plattsburg, N. Y.

1 Formerly barge 111.

## UNRIGGED MERCHANT VESSELS OF THE UNITED STATES—Continued.

Official No.	Class.	Name of vessel.	Gross tonnage.	Net tonnage.	Crew.	When built.	Where built.	Home port (where permanent document issued).
162357	Canal boat	J. J. Hewitt, jr.	105	99	1	1903	Watervliet, N. Y.	Albany, N. Y.
46494	Barge	J. K. Sullivan	101	101	5	1898	Newport, R. I.	Newport, R. I.
46473	Canal boat	J. L. Mott, jr.	130	130	0	1887	Itasca, N. Y.	New York, N. Y.
46385	do	J. L. Prouty	105	99	1	1885	Fort Edward, N. Y.	Plattsburg, N. Y.
46588	Scow	J. No. 1	13	13	0	1901	Beach, Wash.	Port Townsend, Wash.
46527	do	J. No. 4	17	17	0	1899	New Whatcom, Wash.	Do.
45537	Barge	J. R. Baldwin	267	267	3	1864	New Baltimore, N. Y.	Albany, N. Y.
162046	do	J. S. Dougherty	341	341	1	1903	Brooklyn, N. Y.	New York, N. Y.
46382	Canal boat	J. S. Ethier	100	95	1	1888	West Haven, Vt.	Plattsburg, N. Y.
162858	do	J. W. Baker	105	99	1	1896	Buffalo, N. Y.	Albany, N. Y.
46285	do	J. W. Dunham	107	101	1	1888	Larrabee Point, Vt.	Plattsburg, N. Y.
45713	Barge	J. W. Freeman	314	302	1	1853	Athens, N. Y.	New York, N. Y.
45715	do	J. W. Mackey	229	218	2	1866	New Baltimore, N. Y.	Albany, N. Y.
13402	do	J. W. Vannaman	390	390	0	1863	Mauricetown, N. J.	New York, N. Y.
46584	Canal boat	J. Raymond Dougherty	118	112	1	1901	Whitehall, N. Y.	Plattsburg, N. Y.
46291	do	J. Sanford Potter	95	90	1	1881	Fort Edward, N. Y.	Do.
46277	Scow	Jack	105	100	1	1880	Brooklyn, N. Y.	New York, N. Y.
46500	do	Jack	12	12	0	1897	Blaine, Wash.	Port Townsend, Wash.
46623	Barge	Jack Potts	310	310	1	1901	Eddyville, N. Y.	New York, N. Y.
46530	Scow	Jackot	13	13	0	1899	Anacortes, Wash.	Port Townsend, Wash.
46452	Barge	Jackson	310	310	0	1893	Orange, Tex.	Pensacola, Fla.
46332	Canal boat	Jacob Rice	103	98	1	1883	Fort Edward, N. Y.	Albany, N. Y.
162435	Scow	Jacqueline	119	119	0	1905	Harper, Wash.	Port Townsend, Wash.
46525	do	James	13	13	0	1899	Anacortes, Wash.	Do.
46498	Canal boat	James Adams	95	91	1	1897	Whitehall, N. Y.	Plattsburg, N. Y.
46267	do	James Averill, jr.	116	110	1	1879	Champlain, N. Y.	Do.
46529	Barge	James Blaney	192	192	1	1898	South Rondout, N. Y.	New York, N. Y.
162536	do	James Cloney	240	240	2	1905	Lake Charles, La.	Brashear, La.
46288	Canal boat	James Comfort	112	107	1	1881	Fort Ann, N. Y.	Plattsburg, N. Y.
45392	Barge	James Cottingham	191	181	2	1867	Newark, N. J.	New York, N. Y.
162284	Canal boat	James Delaney	100	95	1	1881	Tonawanda, N. Y.	Plattsburg, N. Y.
163059	Barge	James F.	170	170	1	1888	Brooklyn, N. Y.	New York, N. Y.
46565	Canal boat	James Foley	93	88	1	1888	Oswego, N. Y.	Do.
46551	do	James Grady	103	98	2	1884	Tonawanda, N. Y.	Plattsburg, N. Y.
46557	do	James Horan	121	115	1	1900	Whitehall, N. Y.	Do.
77200	Barge	James Hughes	519	519	2	1895	Perth Amboy, N. J.	Perth Amboy, N. J.
162998	do	James Kehoe	168	168	1	1899	Brooklyn, N. Y.	New York, N. Y.
46519	do	James Kraft	153	137	1	1899	Brooklyn, N. Y.	Do.
46275	do	James McMahon	144	131	0	1880	City Island, N. Y.	Philadelphia, Pa.
46325	Canal boat	James Mohr	99	94	1	1884	Champlain, N. Y.	Plattsburg, N. Y.
162977	Barge	James Moriarty	314	314	1	1904	Rondout, N. Y.	New York, N. Y.
46392	Canal boat	James Nolan	105	99	1	1888	Schuylersville, N. Y.	Plattsburg, N. Y.
46580	Barge	James O'Boyle	329	329	0	1900	Eddyville, N. Y.	New York, N. Y.
46395	Canal boat	James O'Callin	102	97	1	1889	Whitehall, N. Y.	Plattsburg, N. Y.
162546	do	James Palmer	101	96	1	1891	Northumberland, N. Y.	Do.
162541	Barge	James Potter	279	279	1	1899	Rondout, N. Y.	New York, N. Y.
46540	do	James Redigan	239	279	1	1899	West New Brighton, N. Y.	Do.
46453	do	James Shevlin	337	327	1	1893	Rondout, N. Y.	Do.
46254	Canal boat	James Singleton	99	94	1	1878	Dunhams Basin, N. Y.	Albany, N. Y.
46443	do	James Storen	112	107	1	1892	Fort Ann, N. Y.	Do.
162876	do	James A. Shean	123	123	1	1887	Middleport, N. Y.	New York, N. Y.
46625	Barge	James B. Gregory, jr.	232	232	1	1903	Rondout, N. Y.	Do.
46273	do	James D. Spraker	397	371	0	1880	Brooklyn, N. Y.	Do.
46066	do	James E. English	285	271	2	1873	New Baltimore, N. Y.	Albany, N. Y.
46278	do	James E. Mulholland	239	228	1	1880	Wilmington, Del.	New York, N. Y.
46270	Canal boat	James G. Blaine	92	88	1	1880	Larrabee Point, Vt.	Plattsburg, N. Y.
75358	Barge	James G. Pendleton	943	824	4	1872	Newburyport, Mass.	New Orleans, La.
46398	Canal boat	James H. Burdett	102	97	1	1886	Whitehall, N. Y.	Plattsburg, N. Y.
162128	Barge	James H. Langan	340	340	1	1903	Sleightsburg, N. Y.	New York, N. Y.
162507	do	JAS. H. PELLET.	346	296	4	1905	Buffalo, N. Y.	Sandusky, Ohio.
46550	Canal boat	James H. Riley	119	113	1	1909	Whitehall, N. Y.	Plattsburg, N. Y.
46287	do	James H. Robinson	97	92	1	1881	Fort Edward, N. Y.	Do.
46309	do	James H. Root, jr.	121	115	2	1899	Schuylersville, N. Y.	Albany, N. Y.
46435	do	James H. Quinn	122	116	1	1891	Whitehall, N. Y.	Plattsburg, N. Y.
162337	Barge	James J. Duffy	379	379	1	1904	Brooklyn, N. Y.	New York, N. Y.
46622	do	James J. McNally, jr.	436	436	1	1903	Elkton, Md.	Philadelphia, Pa.
162270	Canal boat	James J. Moonoy	103	98	1	1904	Whitehall, N. Y.	Plattsburg, N. Y.
46371	do	James L. Ross	102	97	1	1887	Moses Kill, N. Y.	Albany, N. Y.
46416	do	James M. Barrett	112	106	1	1890	Whitehall, N. Y.	Plattsburg, N. Y.
162310	do	James M. Hurcomb	103	98	1	1904	Champlain, N. Y.	Do.
46281	do	James M. Kenney	121	121	1	1880	Northumberland, N. Y.	Albany, N. Y.
162338	Barge	James M. Quigley	289	289	1	1896	Port Richmond, N. Y.	New York, N. Y.
162859	Canal boat	James M. Neville	103	97	1	1906	Rondout, N. Y.	Albany, N. Y.
162225	do	James P. Ward	103	98	1	1903	Whitehall, N. Y.	Do.
46520	Barge	James S. Nolan	250	250	0	1899	Jersey City, N. J.	New York, N. Y.
46471	do	James T. Easton	270	270	1	1895	Elkton, Md.	Perth Amboy, N. J.
162367	do	James T. O'Neill	316	316	1	1904	Rondout, N. Y.	New York, N. Y.
162602	do	Jas. Fletcher Duhols	263	263	1	1901	do	Do.
162978	Canal boat	James & John O'Neill	104	98	1	1903	Watervliet, N. Y.	Albany, N. Y.
46507	Scow	Jane	10	10	0	1896	Anacortes, Wash.	Port Townsend, Wash.
75027	do	Jane Grant	98	98	2	1842	Athens, N. Y.	New York, N. Y.
46139	do	Jane A. Robinson	188	179	2	1861	New Baltimore, N. Y.	Albany, N. Y.

## UNRIGGED MERCHANT VESSELS OF THE UNITED STATES—Continued.

Official No.	Class.	Name of vessel.	Gross tonnage.	Net tonnage.	Crew.	When built.	Where built.	Home port (where permanent document issues).
46552	Canal boat	Jane M. Hutton	105	99	1	1889	Tonawanda, N. Y.	Plattsburg, N. Y.
162970	Barge	Janet Muller	183	183	2	1894	Rondout, N. Y.	New York, N. Y.
46311	do	January	156	151	2	1881	Madison, Conn.	Do.
46328	Scow	Jaesper Murphy	153	145	1	1884	Brooklyn, N. Y.	Do.
53274	Barge	JEANIE	1,128	1,063	7	1892	Superior, Wis.	Port Arthur, Tex.
162004	do	Jeannette Curtis	226	225	0	1903	Kingston, N. Y.	New York, N. Y.
13111	do	Jeannie	103	98	2	1867	Newburgh, N. Y.	Do.
46491	do	Jeff M.	60	60	0	1891	Muscatine, Iowa	Rock Island, Ill.
46446	do	Jefferson	271	271	1	1892	Lake Charles, La.	Galveston, Tex.
162706	do	Jehu	84	84	1	1896	Brooklyn, N. Y.	New York, N. Y.
13072	do	Jennie	65	65	0	1854	Madison, Conn.	Do.
46590	do	Jennie	362	365	0	1901	Gldersleeve, Conn.	Hartford, Conn.
46493	do	Jennie Boice	123	123	1	1881	South Rondout, N. Y.	New York, N. Y.
162966	do	Jennie F.	183	165	1	1906	Brooklyn, N. Y.	Do.
162336	Canal boat	Jennie Fout	103	98	1	1889	Whitehall, N. Y.	Plattsburg, N. Y.
46403	do	Jennie S.	97	92	1	1889	do	Do.
46465	Barge	Jennie B. Tolar	128	128	1	1895	Brooklyn, N. Y.	New York, N. Y.
76483	do	Jennie E. Marshall	187	177	2	1884	Bethel, Del.	Norfolk, Va.
75289	do	Jennie E. Simmons	224	224	0	1871	Camden, N. J.	New York, N. Y.
63057	do	Jennie L. Hanrahan	277	277	1	1899	Port Richmond, N. Y.	Do.
13535	do	Jeremiah	251	239	1	1863	Searsport, Me.	New London, Conn.
162829	do	Jerome	168	114	2	1906	Port Jefferson, N. Y.	New York, N. Y.
46570	Scow	Jerry	17	17	0	1900	Anacortes, Wash.	Port Townsend, Wash.
162883	Canal boat	Jerry McCarthy	106	101	1	1890	Durhamville, N. Y.	Plattsburg, N. Y.
46361	Barge	Jersey City	106	106	0	1886	Brooklyn, N. Y.	New York, N. Y.
46304	Scow	Jesse	111	106	1	1880	Jersey City, N. J.	Do.
162186	Canal boat	Jesse	93	93	1	1901	Watervliet, N. Y.	Albany, N. Y.
46447	Barge	Jessie	148	141	1	1893	Rondout, N. Y.	New York, N. Y.
46003	do	Jessie	294	279	0	1902	Gldersleeve, Conn.	Hartford, Conn.
46482	Canal boat	Jessie Tryon	131	131	1	1895	Whitehall, N. Y.	New York, N. Y.
46586	Barge	Jessup	311	260	2	1901	Baltimore, Md.	Baltimore, Md.
46521	Scow	Jewell	13	13	0	1898	Fairhaven, Wash.	Port Townsend, Wash.
46582	Barge	Jewett	138	138	1	1892	Brooklyn, N. Y.	New York, N. Y.
77286	Scow	Jim	149	149	0	1889	Port Blakeley, Wash.	Seattle, Wash.
46488	Canal boat	Jimmie Follett	155	155	1	1897	Tonawanda, N. Y.	Buffalo, N. Y.
46518	Barge	Jim and Frank	275	275	1	1899	West New Brighton, N. Y.	New York, N. Y.
46560	Scow	Joe	58	58	0	1900	New Whatcom, Wash.	Wrangell, Alaska.
46613	Barge	Joe	295	295	0	1901	Eddyville, N. Y.	New York, N. Y.
162598	Scow	Joe	15	15	0	1905	Marysville, Wash.	Port Townsend, Wash.
162900	Barge	Joe Murphey	19	19	2	1903	Decatur, Ala.	Chattanooga, Tenn.
46616	do	Johanna A. Dwyer	311	311	1	1900	Sleightsburg, N. Y.	New York, N. Y.
46513	Scow	John	8	8	0	1893	New Whatcom, Wash.	Port Townsend, Wash.
162413	do	John	150	150	0	1905	Tacoma, Wash.	Tacoma, Wash.
46468	Barge	John Babcock	149	149	3	1894	Newburgh, N. Y.	St. Augustine, Fla.
46605	do	John Barnes	431	431	1	1902	West New Brighton, N. Y.	New York, N. Y.
46279	Canal boat	John Barrett	127	127	1	1890	Whitehall, N. Y.	Do.
46609	Barge	John Bulger	265	265	1	1901	Rondout, N. Y.	Do.
46309	do	John Christol	178	165	1	1882	Washington, N. C.	Do.
46319	Canal boat	John Clute	104	99	1	1882	Ticonderoga, N. Y.	Plattsburg, N. Y.
46396	do	John Davey	101	96	1	1889	Whitehall, N. Y.	Do.
42828	Barge	John Derby	276	268	1	1899	Rondout, N. Y.	New York, N. Y.
162416	do	John Doolin	297	297	1	1904	do	Do.
46388	Canal boat	John Egan, jr.	101	96	1	1888	Whitehall, N. Y.	Albany, N. Y.
46363	Barge	John Ericson	105	100	0	1885	Brooklyn, N. Y.	New York, N. Y.
46581	do	John Flannery, jr.	260	260	1	1899	Rondout, N. Y.	Do.
46515	Canal boat	John Gannon	103	98	1	1886	Whitehall, N. Y.	Plattsburg, N. Y.
46556	do	John Keneff	127	127	2	1892	Syracuse, N. Y.	Buffalo, N. Y.
162350	do	John Lane	105	99	1	1904	Watervliet, N. Y.	Albany, N. Y.
46343	do	John McBain	92	87	1	1885	West Troy, N. Y.	Plattsburg, N. Y.
51454	Barge	John McCarthy	292	277	1	1903	Gldersleeve, Conn.	New York, N. Y.
46475	do	John McDonald	143	143	1	1893	Kingston, N. Y.	Do.
46626	Canal boat	John McKinzie	101	96	1	1894	Tonawanda, N. Y.	Plattsburg, N. Y.
46448	do	John Miner, jr.	117	111	1	1890	Northumberland, N. Y.	Albany, N. Y.
46554	do	John Mulhall	105	99	1	1870	Tonawanda, N. Y.	New York, N. Y.
46318	do	John O'Neill	103	98	1	1882	Whitehall, N. Y.	Plattsburg, N. Y.
46566	do	John Owens	110	105	1	1888	Buffalo, N. Y.	Do.
46627	do	John Powers	98	93	1	1889	Tonawanda, N. Y.	Do.
46593	Barge	John Redican	288	288	1	1901	West New Brighton, N. Y.	New York, N. Y.
46337	Canal boat	John Ryan	107	102	1	1884	Whitehall, N. Y.	Plattsburg, N. Y.
46558	do	John Sherman	102	97	1	1900	Champlain, N. Y.	Do.
162080	do	John Sullivan	104	99	1	1902	Whitehall, N. Y.	Albany, N. Y.
46535	Scow	John Tracy	230	230	0	1895	Port Richmond, N. Y.	New York, N. Y.
162444	Canal boat	John Valliant	126	126	1	1894	Buffalo, N. Y.	Buffalo, N. Y.
46269	Barge	John Walsh	215	200	0	1880	Brooklyn, N. Y.	New York, N. Y.
46477	do	John Wilson, sr.	275	275	0	1893	Rondout, N. Y.	Do.
162606	do	John Zimmer	476	476	1	1905	Port Amboy, N. J.	Do.
45680	Scow	John A. Bouker No. 22	107	101	1	1871	Rondout, N. Y.	Do.
46400	Canal boat	John A. Howe	99	94	2	1889	Orwell, Vt.	Plattsburg, N. Y.
46428	do	John B. Fisk	110	105	1	1897	Whitehall, N. Y.	Do.
46293	do	John B. McRea	113	106	1	1891	Champlain, N. Y.	Do.

1 Formerly barge 127.

2 Formerly barge W. A. P. No. 2.

3 Formerly barge Hattie Hughes.

4 Formerly barge Marcla.

## UNRIGGED MERCHANT VESSELS OF THE UNITED STATES—Continued.

Official No.	Class.	Name of vessel.	Gross tonnage.	Net tonnage.	Crew.	When built.	Where built.	Home port (where permanent document issues).
162775	Canal boat	John C. Durgin	104	99	1	1906	Rondout, N. Y.	Plattsburg, N. Y.
75091	Barge	John C. Potter	1,244	1,145	2	1869	Beaumont, Me.	Tacoma, Wash.
49040	do	John C. Wyman	268	254	2	1873	New Baltimore, N. Y.	Albany, N. Y.
46541	do	John D. Schoonmaker	257	257	0	1898	Elkton, Md.	New York, N. Y.
46324	do	John E. Berwind	164	158	0	1883	Landingville, Pa.	Do.
46417	Canal boat	John E. Singleton	117	112	1	1890	Whitehall, N. Y.	Albany, N. Y.
162878	do	John F. Costello	111	105	1	1905	do	Plattsburg, N. Y.
162608	Barge	John F. Leach	378	378	1	1905	Rondout, N. Y.	New York, N. Y.
46496	do	John F. Rymer	167	139	2	1898	Brooklyn, N. Y.	Do.
162011	do	John F. Mollvaine	414	414	2	1903	Elkton, Md.	Philadelphia, Pa.
46549	do	John F. Mills	306	247	1	1900	New York, N. Y.	New York, N. Y.
46370	Canal boat	John G. Boyd	103	98	1	1887	Whitehall, N. Y.	Albany, N. Y.
46125	Barge	John H. Cordts	161	153	2	1873	Kingston, N. Y.	New York, N. Y.
46537	do	John H. Dwight	375	375	0	1898	Dutch Harbor, Alaska.	St. Michael, Alaska.
46327	Canal boat	John H. Ireland	104	99	1	1884	Whitehall, N. Y.	Albany, N. Y.
46624	Barge	John H. McNally	381	381	3	1902	Elkton, Md.	Philadelphia, Pa.
46329	Canal boat	John H. Cordts	103	98	1	1881	Orwell, Vt.	Plattsburg, N. Y.
46621	Barge	John I. Brady	159	159	1	1889	Landingville, Pa.	Philadelphia, Pa.
46562	Canal boat	John J. Accles	115	110	1	1880	Rochester, N. Y.	Plattsburg, N. Y.
46449	Barge	John J. Burles	410	397	1	1893	Port Richmond, N. Y.	New York, N. Y.
163204	do	John J. Cain	377	377	1	1907	Kingston, N. Y.	Do.
46531	Canal boat	John J. Fallon	108	99	1	1899	Whitehall, N. Y.	Albany, N. Y.
162266	do	John J. Groves	103	98	1	1886	do	Plattsburg, N. Y.
46578	Barge	John J. Leary	337	337	0	1901	Port Richmond, N. Y.	New York, N. Y.
46533	Scow	John J. Luby	283	283	1	1898	South Rondout, N. Y.	Newark, N. J.
162976	Canal boat	John J. Manville	106	99	1	1906	Watervliet, N. Y.	Albany, N. Y.
162848	Barge	John J. Timmins	197	197	1	1906	Chelsea, Mass.	New York, N. Y.
162287	Canal boat	John J. Ward	102	97	1	1904	Whitehall, N. Y.	Plattsburg, N. Y.
46516	do	John L. Cory	115	109	1	1897	do	Do.
46606	do	John L. Mook	92	88	1	1887	Port Edward, N. Y.	Do.
46483	Barge	John L. Quigley	279	279	1	1896	Port Richmond, N. Y.	New York, N. Y.
46405	Canal boat	John M. Winne	102	97	1	1889	Whitehall, N. Y.	Plattsburg, N. Y.
46467	Barge	John M. Wheeler	289	289	2	1889	Rondout, N. Y.	New York, N. Y.
162971	do	John M. Zurn	217	217	1	1903	South Rondout, N. Y.	Do.
163012	do	John N. Weber	346	346	1	1896	Rondout, N. Y.	Do.
162547	do	John P. Kane, Jr.	210	203	2	1905	do	Albany, N. Y.
46256	Canal boat	John R. Durkee	115	109	1	1879	Port Ann, N. Y.	New York, N. Y.
46375	do	John R. Myers	102	97	1	1887	Champlain, N. Y.	Plattsburg, N. Y.
76999	Barge	John S. Parsons	203	203	4	1891	Chaumont, N. Y.	Cape Vincent, N. Y.
46545	do	John S. Thompson	239	239	1	1804	Rondout, N. Y.	New York, N. Y.
162731	Canal boat	John T. Brooks	117	117	1	1905	Northumberland, N. Y.	Do.
162890	do	John T. Stenson	113	108	1	1891	Whitehall, N. Y.	Plattsburg, N. Y.
162839	do	John V. Foote	103	98	1	1894	Higginsville, N. Y.	Do.
46422	do	John W. Clark	99	94	2	1890	Champlain, N. Y.	Burlington, Vt.
46543	Barge	John W. Conley	141	119	1	1887	Buffalo, N. Y.	New York, N. Y.
163068	do	John W. Davidson	434	434	1	1907	Elkton, Md.	Philadelphia, Pa.
46589	do	John W. Lounsbury	215	215	0	1901	Astoria, N. Y.	New York, N. Y.
162916	Barge	Johnnie Doherty	306	306	1	1902	Rondout, N. Y.	Do.
46169	Canal boat	Johnnie Gilligan	109	104	1	1876	Whitehall, N. Y.	Plattsburg, N. Y.
163028	Barge	Johnson No. 17	134	120	1	1906	Brooklyn, N. Y.	New York, N. Y.
46127	do	Johnston	595	569	0	1875	Jersey City, N. J.	Do.
162556	do	Johnstown	151	104	1	1905	Baltimore, Md.	Baltimore, Md.
46444	Canal boat	Jordan	224	211	0	1892	Elkton, Md.	New York, N. Y.
46599	Barge	Joseph	166	166	0	1902	Brooklyn, N. Y.	Do.
162560	Canal boat	Joseph Asher	102	97	1	1901	Watervliet, N. Y.	Plattsburg, N. Y.
46295	do	Joseph Bigelow	99	94	1	1881	Champlain, N. Y.	Do.
162009	do	Joseph Blanchard	101	96	1	1903	do	Do.
46574	do	Joseph Crandall	103	96	1	1900	Watervliet, N. Y.	Do.
48052	Barge	Joseph Derby	276	268	1	1900	Watervliet, N. Y.	Do.
46415	Canal boat	Joseph Lamountain	103	98	1	1899	Rondout, N. Y.	New York, N. Y.
163190	Barge	Joseph O.	283	283	1	1906	South Rondout, N. Y.	Plattsburg, N. Y.
46536	do	Joseph O'Donnell	320	320	0	1900	Port Richmond, N. Y.	New York, N. Y.
46301	Canal boat	Joseph Ogen	107	101	1	1882	Port Ann, N. Y.	Do.
12940	Barge	Joseph Rodgers	87	83	2	1851	Portland, Conn.	Plattsburg, N. Y.
46381	Canal boat	Joseph Swift	101	96	1	1888	Whitehall, N. Y.	Newark, N. J.
162285	do	Joseph Yell	101	96	1	1900	West Troy, N. Y.	Plattsburg, N. Y.
46401	do	Joseph A. Allore	103	98	1	1880	Champlain, N. Y.	Do.
162591	do	Joseph A. Cross	100	92	1	1875	Tonawanda, N. Y.	Albany, N. Y.
145011	Barge	Joseph A. O'Brien	218	204	1	1874	Wilmington, Del.	Philadelphia, Pa.
46576	do	Joseph J. Rickert	273	273	1	1900	Eddyville, N. Y.	New York, N. Y.
75154	do	Joseph L. Hurd	459	459	2	1869	Detroit, Mich.	Milwaukee, Wis.
46497	do	Joseph P. Tucker	289	289	1	1892	Camden, N. J.	Philadelphia, Pa.
46504	do	Joseph T. Pearson	341	341	1	1898	Elkton, Md.	Do.
46601	do	Joseph W. Janney	417	417	1	1901	do	Do.
46517	Canal boat	Joseph W. Stone	116	110	1	1896	Whitehall, N. Y.	Plattsburg, N. Y.
162896	do	Josephine Hogan	106	98	1	1903	do	Albany, N. Y.
46612	Barge	Josiah B. Meyers	273	273	2	1899	Camden, N. J.	New York, N. Y.
162707	do	Joso	84	84	1	1885	Brooklyn, N. Y.	Do.
46547	Scow	Joubert	194	194	0	1900	Duluth, Minn.	Marquette, Mich.
162756	Barge	Judge	162	112	2	1906	Port Jefferson, N. Y.	New York, N. Y.

1 Formerly barge Lucy Hughes.

2 Formerly st. s. Triplet.

## UNRIGGED MERCHANT VESSELS OF THE UNITED STATES—Continued.

Official No.	Class.	Name of vessel.	Gross tonnage.	Net tonnage.	Crew.	When built.	Where built.	Home port (where permanent document issues).
46510	Scow	Judy	97	97	0	1888	Seattle, Wash.	Seattle, Wash.
46600	Barge	Julia	173	173	0	1899	Port Richmond, N. Y.	New York, N. Y.
46607	do	Julia	349	332	0	1902	Gldersleeve, Conn.	Hartford, Conn.
162449	do	Julia	270	258	1	1898	Brooklyn, N. Y.	New York, N. Y.
162314	do	Julia Howard	347	347	1	1904	Rondout, N. Y.	Do.
46397	Canal boat	Julia E. Tyler	99	94	1	1888	Orwell, Vt.	Albany, N. Y.
46307	do	Julian D. Fairchild	136	136	1	1880	Fulton, N. Y.	Plattsburg, N. Y.
46107	Barge	July	127	121	2	1872	Brooklyn, N. Y.	New York, N. Y.
46501	Scow	Jumbo	69	69	0	1897	Semiahmoo, Wash.	Port Townsend, Wash.
46106	Barge	June	115	109	2	1873	Brooklyn, N. Y.	New York, N. Y.
46620	do	Junietta	363	363	2	1900	Elkton, Md.	Baltimore, Md.
46373	Canal boat	Junietta	100	95	1	1879	Ticonderoga, N. Y.	Plattsburg, N. Y.
46383	Barge	Jupiter	247	239	2	1882	Baltimore, Md.	Baltimore, Md.
46478	do	Jupiter	346	340	1	1896	Elkton, Md.	Philadelphia, Pa.
162722	do	Jupiter	274	274	0	1904	Rondout, N. Y.	New York, N. Y.
46484	Canal boat	Justus Tryon	109	109	0	1881	Fort Ann, N. Y.	Do.
<b>K.</b>								
47172	Scow	K No. 2	7	7	0	1900	New Whatcom, Wash.	Port Townsend, Wash.
47173	do	K No. 3	13	13	0	1900	do	Do.
47176	do	K No. 5	11	11	0	1900	do	Do.
47180	do	K No. 6	13	13	0	1901	do	Do.
47183	do	K No. 7	17	17	0	1901	Whatcom, Wash.	Do.
47184	do	K No. 8	22	22	0	1902	do	Seattle, Wash.
162176	do	K & W No. 1	23	23	0	1904	West Seattle, Wash.	Port Townsend, Wash.
162497	do	K & W No. 2	14	14	0	1905	Seattle, Wash.	Do.
162350	Barge	Kalama	1,201	1,201	11	1904	Iloquiam, Wash.	Portland, Oreg.
47185	Scow	Kang	11	11	0	1902	Loring, Alaska	Ketchikan, Alaska.
47152	Barge	Kansas City	132	93	2	1897	Baltimore, Md.	Baltimore, Md.
162279	do	Karl	408	408	1	1904	Elkton, Md.	Philadelphia, Pa.
47157	Scow	Kate	8	8	0	1898	New Whatcom, Wash.	Port Townsend, Wash.
47126	Canal boat	Kate McRea	108	103	1	1881	Northumberland, N. Y.	Plattsburg, N. Y.
162757	Barge	Kate N. Latta	154	145	2	1885	Landingville, Pa.	Philadelphia, Pa.
47153	do	Katherine	94	94	0	1896	Stillwater, Minn.	St. Paul Minn.
47179	do	Katherine	94	94	2	1901	Lake Charles, La.	Galveston, Tex.
47182	Canal boat	Katherine A. Cumiskey	161	161	0	1901	Durhamville, N. Y.	New York, N. Y.
162631	Barge	Katherine Hammond	346	346	1	1905	Eddyville, N. Y.	Do.
47191	do	Katherine A. Brady	192	192	1	1891	Elkton, Md.	Philadelphia, Pa.
162079	Canal boat	Kathleen	108	99	1	1889	Whitehall, N. Y.	Albany, N. Y.
162183	Barge	KATHRYN	629	629	1	1904	Buffalo, N. Y.	Buffalo, N. Y.
162837	do	Kathryn McIlvaine	472	472	1	1906	Elkton, Md.	Philadelphia, Pa.
47135	do	Katie	140	133	1	1890	Brooklyn, N. Y.	New York, N. Y.
47156	Scow	Katie	5	5	0	1893	Beach, Wash.	Port Townsend, Wash.
47194	Barge	Katie	80	80	1	1890	Chesapeake City, Md.	Baltimore, Md.
47181	do	Katie G.	51	51	0	1901	La Crosse, Wis.	La Crosse, Wis.
47134	Canal boat	Katie Buel	102	97	1	1889	Fort Edward, N. Y.	Burlington, Vt.
47147	do	Katie Flood	150	150	1	1896	Champlain, N. Y.	New York, N. Y.
47140	do	Katie Harney	100	95	1	1891	Whitehall, N. Y.	Albany, N. Y.
47151	do	Katie McGovern	174	174	1	1888	Schuylkill Haven, Pa.	New York, N. Y.
47192	Barge	Katie O'Boyle	220	220	2	1902	Rondout, N. Y.	Do.
47148	Canal boat	Katie O'Donnell	166	166	0	1887	Landingville, Pa.	Do.
162327	Barge	Katie Woods	358	358	1	1903	Rondout, N. Y.	Do.
47130	Canal boat	Katie E. Jamison	112	108	1	1886	Tonawanda, N. Y.	Plattsburg, N. Y.
162493	Barge	Kelthsburg	18	18	0	1905	Kelthsburg, Ill.	Burlington, Iowa.
162599	Scow	Kellogg	489	489	1	1899	Sturgeon Bay, Wis.	Milwaukee, Wis.
47190	Barge	Kenneth W. McNeil	261	261	0	1903	South Rondout, N. Y.	New York, N. Y.
47150	do	Kenny Boys	275	275	0	1894	Rondout, N. Y.	Do.
47188	do	Kenny Girls	388	388	1	1903	Brooklyn, N. Y.	Do.
47189	do	Kent	365	365	2	1900	Elkton, Md.	Baltimore, Md.
162711	do	Key West	169	144	1	1906	Brooklyn, N. Y.	New York, N. Y.
47187	do	Keyser	151	104	2	1903	Baltimore, Md.	Baltimore, Md.
47193	do	Keystone	402	402	1	1900	Camden, N. J.	Philadelphia, Pa.
47139	Canal boat	Kilby J. Bigelow	101	96	1	1891	Champlain, N. Y.	Plattsburg, N. Y.
47154	Scow	King	12	12	0	1897	Baine, Wash.	Port Townsend, Wash.
47137	Barge	Kingston	98	84	0	1891	Weehawken, N. J.	New York, N. Y.
162865	do	Kingston	374	374	1	1906	Rondout, N. Y.	Do.
47160	Scow	Klondike	75	75	0	1898	Fairhaven Wash.	Seattle, Wash.
14106	Barge	Kodiak	405	385	3	1861	East Machias, Me.	Bath, Me.
<b>L.</b>								
48688	Scow	L No. 1	24	24	0	1905	Whatcom, Wash.	Port Townsend, Wash.
162909	do	L No. 2	8	8	0	1902	Bellingham, Wash.	Do.
163144	do	L No. 2	25	25	0	1907	do	Do.
163177	do	L No. 3	26	26	0	1907	do	Do.
48548	Canal boat	L. Brainard	102	97	1	1883	Champlain, N. Y.	Plattsburg, N. Y.
48697	Barge	L. Mogget	173	173	1	1902	Orange, Tex.	Galveston, Tex.
162066	do	L. Miller	66	66	1	1902	do	Do.
48543	Canal boat	L. A. Clemons	107	102	1	1891	Champlain, N. Y.	Plattsburg, N. Y.
140411	Barge	L. B. Curtis	177	171	1	1880	Boston, Mass.	Boston, Mass.



## UNRIGGED MERCHANT VESSELS OF THE UNITED STATES—Continued.

Official No.	Class.	Name of vessel.	Gross tonnage.	Net tonnage.	Crew.	When built.	Where built.	Home port (where permanent document issues).
48545	Canal boat	L. B. Danforth	98	94	1	1882	Fort Edward, N. Y.	Plattsburg, N. Y.
48588	Barge	L. D. Larkin	103	98	1	1880	Whitehall, N. Y.	Do.
48703	do.	L. E. Mueller	229	229	1	1892	Rondout, N. Y.	New York, N. Y.
48684	do.	L. F. Leary	326	326	0	1901	Brooklyn, N. Y.	Do.
48577	do.	L. H. Bristol	286	276	1	1888	New Haven, Conn.	New Haven, Conn.
48546	Canal boat	L. M. Howland	106	100	1	1881	Fort Edward, N. Y.	Plattsburg, N. Y.
48814	do.	L. P. Child	152	152	0	1888	Lewisburg, Pa.	New York, N. Y.
48592	do.	L. R. Berry	101	95	1	1890	Orwell, Vt.	Plattsburg, N. Y.
48613	do.	L. R. Barrett	124	124	0	1888	Whitehall, N. Y.	New York, N. Y.
162776	do.	L. S. Parsons	104	99	1	1906	Rondout, N. Y.	Plattsburg, N. Y.
162613	Barge	L. S. Storrs	522	522	1	1905	do.	New York, N. Y.
48372	Canal boat	L. W. Beecher	98	93	1	1888	Whitehall, N. Y.	Plattsburg, N. Y.
162735	do.	L. C. T. Co.	124	124	1	1890	Fort Ann, N. Y.	Do.
162418	House boat	La Duhesse	247	247	2	1903	Alexandria Bay, N. Y.	Cape Vincent, N. Y.
48464	Barge	Laackawanna	277	263	3	1873	New Baltimore, N. Y.	New York, N. Y.
14741	Lighter	Lady Ellen	178	178	1	1856	Dorchester, N. J.	Boston, Mass.
48599	Barge	Lake Worth	149	142	0	1891	Brooklyn, N. Y.	New York, N. Y.
48682	do.	Lansdown	339	330	1	1901	Port Richmond, N. Y.	Perth Amboy, N. J.
48695	Lighter	Lark	44	44	0	1902	Detroit, Mich.	Detroit, Mich.
48702	Barge	Larnie	380	380	1	1902	Elkton, Md.	Philadelphia, Pa.
48660	do.	Laura	292	292	0	1900	West New Brighton, N. Y.	New York, N. Y.
57370	do.	Laura	176	170	2	1857	Athens, N. Y.	Do.
48689	Canal boat	Laura Allard	99	94	1	1902	Champlain, N. Y.	Plattsburg, N. Y.
48583	do.	Laura Callanan	107	101	1	1888	Schuylerville, N. Y.	Do.
162129	Barge	Laura M. Keeler	389	389	2	1903	Elkton, Md.	New York, N. Y.
48666	do.	Laura V. Grove	324	324	1	1891	do.	Philadelphia, Pa.
48694	Scow	Lawrence No. 1	5	5	0	1891	Beach, Wash.	Port Townsend, Wash.
48651	Barge	Lawrence Redican	273	273	1	1899	West New Brighton, N. Y.	New York, N. Y.
162820	Scow	Lazy	9	9	0	1906	Anacortes, Wash.	Port Townsend, Wash.
163150	do.	Leander	7	7	0	1906	do.	Do.
48685	Barge	Leighton	348	338	1	1901	Port Richmond, N. Y.	Perth Amboy, N. J.
48604	Canal boat	Leman Fenton	98	93	1	1890	Fort Ann, N. Y.	Plattsburg, N. Y.
48650	Barge	Lena	146	146	2	1900	Brooklyn, N. Y.	New York, N. Y.
140303	do.	Lena R. Kaplan	75	72	0	1878	Greenport, N. Y.	Boston, Mass.
48683	do.	Lenox	341	331	1	1901	Port Richmond, N. Y.	Perth Amboy, N. J.
48596	Canal boat	Leo C. Baudett	103	98	1	1891	Champlain, N. Y.	Plattsburg, N. Y.
162862	Barge	Leola	61	61	3	1904	Paducah, Ky.	Nashville, Tenn.
48622	Canal boat	Leon Robert	111	105	1	1896	Champlain, N. Y.	Plattsburg, N. Y.
48549	do.	Le Roy Clark	107	101	1	1883	Whitehall, N. Y.	Do.
162448	Barge	Leslie R.	410	410	1	1905	Rondout, N. Y.	New York, N. Y.
48574	do.	Leslie E. Rogers	127	121	1	1888	do.	Do.
48704	do.	Letty	383	365	0	1903	Gildersleeve, Conn.	Hartford, Conn.
15874	do.	Levi Grant	204	194	2	1872	Sheboygan, Wis.	Milwaukee, Wis.
48573	Canal boat	Lewis B. Wagman	107	102	1	1888	Moses Kill, N. Y.	Plattsburg, N. Y.
48600	do.	Lewis H. Ross	103	98	1	1891	Champlain, N. Y.	Do.
48615	Barge	Lewisburg	181	181	0	1882	Lewisburg, Pa.	New York, N. Y.
48649	do.	Lewiston	410	389	0	1899	Brooklyn, N. Y.	Do.
162677	do.	Liberia	305	305	1	1906	Toinkins Cove, N. Y.	Do.
163127	do.	Liberty	410	410	1	1907	Perth Amboy, N. J.	Do.
48560	Scow	Lillian	112	112	3	1887	Brooklyn, N. Y.	Do.
48679	Barge	Lillian	344	325	0	1901	Gildersleeve, Conn.	Hartford, Conn.
163149	do.	Lillian Aldrich	196	190	1	1906	Kingston, N. Y.	New York, N. Y.
162830	do.	Lillian May	43	39	4	1906	Vicksburg, Miss.	Vicksburg, Miss.
48692	Canal boat	Lillian B. Hewitt	105	99	1	1902	Watervliet, N. Y.	Albany, N. Y.
48612	Barge	Lillie C. Hart	120	120	0	1895	Brooklyn, N. Y.	New York, N. Y.
48639	Scow	Lilly	7	7	0	1897	Whatcom, Wash.	Port Townsend, Wash.
162903	Barge	Lilly B.	34	34	2	1906	South Pittsburg, Tenn.	Chattanooga, Tenn.
48642	do.	Lilly B. Dalley	210	210	0	1899	South Rondout, N. Y.	Perth Amboy, N. J.
48686	do.	Lima	342	332	1	1901	Port Richmond, N. Y.	Do.
162680	do.	Lincoln	182	154	1	1906	Weehawken, N. J.	New York, N. Y.
162124	do.	Link	148	148	1	1903	Orange, Tex.	Galveston, Tex.
48646	do.	Linlthgo	297	297	0	1899	Port Richmond, N. Y.	New York, N. Y.
162264	do.	Lintie	42	42	0	1903	Detroit, Mich.	Detroit, Mich.
163197	Scow	Linwood	15	8	1	1907	Bath, Me.	Bath, Me.
48690	Barge	Lister	374	374	1	1899	Brooklyn, N. Y.	Wilmington, Del.
48542	do.	Little Falls	116	110	0	1881	do.	New York, N. Y.
162500	do.	Little Kanawha	152	144	0	1897	Parkersburg, W. Va.	Wheeling, W. Va.
162998	do.	Little Walter	14	14	1	1906	South Pittsburg, Tenn.	Chattanooga, Tenn.
48600	do.	Livadia	70	70	0	1902	Brooklyn, N. Y.	New York, N. Y.
48562	do.	Livingston	202	195	0	1887	Elizabeth, N. J.	Do.
48624	do.	Lizzie	201	247	0	1897	Gildersleeve, Conn.	Do.
48677	do.	Lizzie B.	211	211	1	1895	Astoria, N. Y.	Do.
48535	Canal boat	Lizzie Evans	117	111	0	1880	Whitehall, N. Y.	Do.
48640	do.	Lizzie Harvey	151	151	1	1893	Durhamville, N. Y.	Do.
48678	Barge	Lizzie Horan	335	335	1	1901	Rondout, N. Y.	Do.
163221	do.	Lizzie Wallace	181	165	1	1882	Elizabeth City, N. C.	Richmond, Va.
48625	do.	Lizzie A. Farrell	179	179	1	1898	Perth Amboy, N. J.	Perth Amboy, N. J.
141523	Scow	Lizzie S. Sorenson	94	89	0	1906	Ballard, Wash.	Sitka, Alaska.
162777	Canal boat	Lloyd N. Scott	102	97	1	1906	Rondout, N. Y.	Plattsburg, N. Y.
48602	do.	Lockport	222	209	0	1892	Elkton, Md.	New York, N. Y.

1 Formerly barge Blue Bird.

2 Formerly barge Six Sisters.

## UNRIGGED MERCHANT VESSELS OF THE UNITED STATES—Continued.

Official No.	Class.	Name of vessel.	Gross tonnage.	Net tonnage.	Crew.	When built.	Where built.	Home port (where permanent document issues).
49681	Scow	Lockwood VII.	148	148	0	1896	Seattle, Wash.	Port Townsend, Wash.
49685	Barge	Locust Valley	110	105	0	1887	Brooklyn, N. Y.	New York, N. Y.
49611	do	Lois T.	217	207	1	1894	Lake Charles, La.	Galveston, Tex.
49687	Canal boat	Lois	100	95	1	1870	North Bay, N. Y.	Plattsburg, N. Y.
49693	Barge	Lolo	207	207	0	1901	Port Blakeley, Wash.	Port Townsend, Wash.
15632	do	Long Island City	339	302	1	1891	Greenpoint, N. Y.	New York, N. Y.
162322	Scow	Lopez	15	15	0	1901	Lopez, Wash.	Port Townsend, Wash.
162467	do	Lottie Koerber	58	58	2	1901	Buffalo, N. Y.	Buffalo, N. Y.
49606	Canal boat	Lottie J. Sanders	115	109	1	1881	Northumberland, N. Y.	Plattsburg, N. Y.
49664	do	Louis Roffo	103	98	1	1886	Buffalo, N. Y.	Do.
162680	Barge	Louis	396	378	0	1906	Gldersleeve, Conn.	Hartford, Conn.
49621	do	Louis H.	323	307	3	1884	Slkea, Sweden	Wilmington, N. C.
49561	Canal boat	Louis Bossert	104	99	1	1887	Westhaven, Vt.	Plattsburg, N. Y.
49618	Barge	Louis O'Donnell	204	204	0	1888	Jersey City, N. J.	New York, N. Y.
49632	do	Louisa	247	234	1	1896	Gldersleeve, Conn.	Perth Amboy, N. J.
57371	do	Louisa C.	217	206	2	1861	New Baltimore, N. Y.	New York, N. Y.
49605	do	Louise	159	159	0	1903	Hastings, Minn.	St. Paul, Minn.
49620	Scow	Louise	183	183	3	1897	Perth Amboy, N. J.	Perth Amboy, N. J.
49690	Barge	Louise	142	142	0	1883	Landingville, Pa.	New York, N. Y.
162811	do	Louise	99	99	4	1903	Hermann, Mo.	St. Louis, Mo.
49681	do	Lowndes	311	260	2	1901	Baltimore, Md.	Baltimore, Md.
49607	do	Lucien W. Lee	193	183	1	1893	Lake Charles, La.	Galveston, Tex.
162368	do	Lucina	311	311	1	1904	Rondout, N. Y.	Perth Amboy, N. J.
49675	Canal boat	Lucretia	117	111	1	1901	Whitehall, N. Y.	Plattsburg, N. Y.
200216	Barge	Lucretia	285	285	2	1903	Pocomoke City, Md.	Baltimore, Md.
49623	do	Lucey	170	165	0	1897	Gldersleeve, Conn.	New York, N. Y.
49647	do	Ludlow	413	392	0	1899	Brooklyn, N. Y.	Do.
49617	Canal boat	Luke Tryon	141	141	0	1892	Troy, N. Y.	Do.
163196	Barge	Luke & Willie	373	373	1	1907	Kingston, N. Y.	Do.
163217	Scow	Lumber Jack	127	127	1	1907	Superior, Wis.	Marquette, Mich.
15040	Barge	Lydia B. Cowperthwaite	271	264	0	1856	Forked River, N. J.	New York, N. Y.
141345	do	Lydia and Mary	111	106	1	1894	Milton, Del.	Philadelphia, Pa.
49626	do	Lynx	539	539	0	1898	San Francisco, Cal.	St. Michael, Alaska.
49691	do	Lyons	413	388	0	1890	Brooklyn, N. Y.	New York, N. Y.
162409	Canal boat	Lyons Bros.	105	99	1	1905	Watervilet, N. Y.	Plattsburg, N. Y.
49691	House boat	Lysander	171	171	2	1902	Alexandria Bay, N. Y.	Cape Vincent, N. Y.
<b>M.</b>								
51299	Canal boat	M. Doran	132	132	1	1894	Durhamville, N. Y.	Buffalo, N. Y.
51257	do	M. Tracy	156	156	1	1886	Whitehall, N. Y.	New York, N. Y.
51149	do	M. D. Johnson	103	98	1	1883	Fort Ann, N. Y.	Plattsburg, N. Y.
51148	do	M. J. Brassard	102	97	1	1883	Champlain, N. Y.	Do.
51158	do	M. J. Costello	103	98	1	1884	Whitehall, N. Y.	Do.
51437	Barge	M. J. Derby	282	282	1	1902	Rondout, N. Y.	New York, N. Y.
162871	Canal boat	M. J. Fendergrass	118	118	1	1880	Phoenix, N. Y.	Do.
51187	Barge	M. H. Fuller	431	421	1	1889	New Haven, Conn.	New Haven, Conn.
162496	Canal boat	M. H. Osborn	98	93	1	1887	Buffalo, N. Y.	Plattsburg, N. Y.
162499	Scow	M. J. Gillen	613	613	2	1903	Racine, Wis.	Milwaukee, Wis.
51414	Barge	M. M. Redmond	321	311	2	1901	Perth Amboy, N. J.	Newark, N. J.
51367	do	M. P. Smith	166	166	0	1900	Brooklyn, N. Y.	New York, N. Y.
51394	do	M. T. Jones	143	143	1	1897	Orange, Tex.	Port Arthur, Tex.
51391	do	M. W. Ryan	76	70	2	1900	Lake Charles, La.	Lake Charles, La.
51326	do	M. Albert Scull	207	207	1	1890	Rondout, N. Y.	New York, N. Y.
51337	do	M. Walton Trader	87	87	1	1896	Clarlington, Ohio	Wheeling, W. Va.
51231	Canal boat	Mabel	93	88	1	1880	Whitehall, N. Y.	Plattsburg, N. Y.
51250	Barge	Mabel	39	39	0	1902	Reeds Landing, Minn.	La Crosse, Wis.
51424	do	Mabel	175	175	0	1889	Elkton, Md.	New York, N. Y.
51347	Canal boat	Mabel D. Stanton	113	109	1	1893	Tonawanda, N. Y.	Plattsburg, N. Y.
51382	Barge	Mable	43	43	2	1900	East Grand Forks, N. Dak.	Pembina, N. Dak.
51212	Canal boat	Macedon	203	190	0	1890	Elkton, Md.	New York, N. Y.
42840	Barge	McAllister Bros. No. 28	337	337	0	1899	Brooklyn, N. Y.	Do.
34380	do	McAllister Bros. No. 29	352	320	0	1899	do	Do.
63014	do	McAllister Bros. No. 30	153	153	1	1899	do	Do.
37607	do	McAllister Bros. No. 31	169	169	0	1900	do	Do.
59479	do	McAllister Bros. No. 32	190	174	1	1897	Long Island City, N. Y.	Do.
35562	do	McCuster and Schroeder	287	278	0	1899	Gldersleeve, Conn.	Do.
51376	Scow	McKinley	22	22	0	1900	Anacortes, Wash.	Port Townsend, Wash.
162872	Barge	M. McMullen	223	223	1	1893	Port Richmond, N. Y.	New York, N. Y.
51369	Canal boat	McNall Bros.	104	99	1	1889	Tonawanda, N. Y.	Plattsburg, N. Y.
51395	Barge	Maey	176	168	1	1896	South Rondout, N. Y.	New York, N. Y.
51412	do	Madeline	343	320	0	1901	Gldersleeve, Conn.	Do.
51267	Scow	Madge	202	202	3	1890	Perth Amboy, N. J.	Perth Amboy, N. J.
51450	Barge	Madison	335	251	1	1902	Noank, Conn.	New York, N. Y.
51435	do	Mae	150	150	0	1902	Diamond Bluff, Wis.	St. Paul, Minn.
51321	Scow	Maggie	5	5	0	1897	Fairhaven, Wash.	Port Townsend, Wash.
51443	do	Maggie	13	13	0	1902	Loring, Alaska	Ketchikan, Alaska.
162353	Barge	Maggie	49	49	0	1903	Kenmare, N. Dak.	Pembina, N. Dak.
51173	Canal boat	Maggie Bergen	101	96	1	1888	West Troy, N. Y.	Albany, N. Y.

1 Formerly Swedish bark Verdandi.

2 Formerly barge Simeon Watson.

3 Formerly barge Henry H. Lee.

4 Formerly barge Charles Hough.

5 Formerly barge W. H. Hall.

6 Formerly barge Frances A. Hall.

7 Formerly barge Thomas M. Parsons.

8 Formerly barge Dorothea.

## UNRIGGED MERCHANT VESSELS OF THE UNITED STATES—Continued.

Official No.	Class.	Name of vessel.	Gross tonnage.	Net tonnage.	Crew.	When built.	Where built.	Home port (where permanent document issues).
51276	Barge	Maggie Donaldson	355	355	2	1896	Elkton, Md.	Philadelphia, Pa.
51458	do	Maggie Peeney	333	333	1	1902	Rondout, N. Y.	New York, N. Y.
51352	do	Maggie Harrington	230	230	0	1897	Port Richmond, N. Y.	Do.
162832	Canal boat	Maggie Mills	99	94	1	1889	North Bay, N. Y.	Plattsburg, N. Y.
51269	Barge	Maggie Moore	234	234	1	1890	Rondout, N. Y.	New York, N. Y.
51465	Canal boat	Maggie E. Dillon	129	129	1	1880	Tonawanda, N. Y.	Do.
51203	do	Maggie F. Healey	113	108	1	1890	Whitehall, N. Y.	Plattsburg, N. Y.
162959	Barge	Maggie G. Lubey	350	350	1	1903	Rondout, N. Y.	New York, N. Y.
51405	do	Maggie J. Brett	105	99	1	1901	Whitehall, N. Y.	Plattsburg, N. Y.
51239	do	Magnet	183	183	1	1893	Noank, Conn.	New York, N. Y.
51302	do	Magnolia	376	376	2	1898	Elkton, Md.	Philadelphia, Pa.
51456	do	Magnolia	151	104	2	1903	Baltimore, Md.	Baltimore, Md.
51466	do	MAHONING	229	229	1	1903	Camden, N. J.	Galveston, Tex.
51113	do	Maine	92	84	2	1890	Brooklyn, N. Y.	New York, N. Y.
51372	do	Maine	167	143	1	1900	do	Do.
51247	do	Majestic	285	285	0	1894	Gldersleeve, Conn.	Do.
51277	do	Majestic	373	373	1	1896	Elkton, Md.	Philadelphia, Pa.
51431	do	Majestic	317	317	1	1902	Noank, Conn.	New York, N. Y.
162074	Dredge	MAJESTIC	560	472	8	1905	Manitowoc, Wis.	Duluth, Minn.
163203	Barge	Major	10	10	1	1907	Burlington, Iowa	Burlington, Iowa
51340	Dredge	Malone	410	338	0	1896	Brooklyn, N. Y.	New York, N. Y.
51146	Canal boat	Malyina St. Clair	103	97	1	1882	West Haven, Vt.	Plattsburg, N. Y.
51301	Scow	Mame	5	5	0	1896	Anacortes, Wash.	Port Townsend, Wash.
51338	Barge	Mamie	283	270	0	1899	Gldersleeve, Conn.	Hartford, Conn.
51351	do	Mamie Fahy	294	294	0	1899	Rondout, N. Y.	New York, N. Y.
162072	do	Mamie O'Neill	302	302	1	1903	do	Do.
51399	do	Mamie F. Lovett	168	163	1	1887	Landingville, Pa.	Perth Amboy, N. J.
162311	do	Mamie & Frank	345	345	1	1904	Rondout, N. Y.	New York, N. Y.
51416	do	Manchester	357	347	1	1901	Port Richmond, N. Y.	Perth Amboy, N. J.
51198	do	Manco	169	159	1	1889	Noank, Conn.	New York, N. Y.
163136	Scow	Manette No. 1	9	9	0	1904	Manette, Wash.	Port Townsend, Wash.
163137	do	Manette No. 2	12	12	0	1904	Port Orchard, Wash.	Do.
51190	Barge	Manhattan	161	161	1	1889	Noank, Conn.	New York, N. Y.
51297	do	Manila	485	418	1	1898	do	Do.
51155	Canal boat	Marcello Jordan	103	98	1	1885	Whitehall, N. Y.	Albany, N. Y.
51358	Barge	Marcellus	285	264	0	1900	Port Richmond, N. Y.	New York, N. Y.
50970	Scow	March	138	134	2	1874	Brooklyn, N. Y.	Do.
51330	do	March	104	104	1	1895	Tacoma, Wash.	Tacoma, Wash.
51139	Canal boat	Marcia C. Currie	105	100	1	1881	Champlain, N. Y.	Plattsburg, N. Y.
67330	Scow	Marconl	175	175	3	1892	Duluth, Minn.	Duluth, Minn.
51438	Barge	MARCUS HOOK	299	299	2	1902	Elizabeth, N. J.	Philadelphia, Pa.
162629	do	Marcy	182	153	1	1905	Weehawken, N. J.	New York, N. Y.
51323	Dredge	MARGARET	338	338	3	1899	Philadelphia, Pa.	Philadelphia, Pa.
51436	Barge	Margaret	345	345	0	1902	Rondout, N. Y.	New York, N. Y.
162030	do	Margaret	384	368	0	1903	Gldersleeve, Conn.	Hartford, Conn.
162549	Canal boat	Margaret Carbray	104	99	1	1905	Rondout, N. Y.	Plattsburg, N. Y.
162529	do	Margaret Carbray	103	98	1	1904	Champlain, N. Y.	Do.
51421	Barge	Margaret Hart	300	300	0	1901	Rondout, N. Y.	New York, N. Y.
163171	Canal boat	Margaret Herbert	112	106	1	1885	Lockport, N. Y.	Plattsburg, N. Y.
162953	do	Margaret Hickey	112	112	1	1888	Buffalo, N. Y.	New York, N. Y.
51400	Barge	Margaret Irving	264	252	1	1900	Perth Amboy, N. J.	Do.
162696	do	Margaret M.	223	223	1	1905	Kingston, N. Y.	Do.
162332	do	Margaret Moyers	124	124	1	1901	West New Brighton, N. Y.	Do.
51215	Canal boat	Margaret F. Bigelow	104	99	1	1891	Champlain, N. Y.	Plattsburg, N. Y.
51446	Barge	Margaret T. Greer	322	322	1	1902	Sleightsburg, N. Y.	New York, N. Y.
92535	do	Margory	325	325	4	1893	Essex, Mass.	Boston, Mass.
162988	do	Margie Meyer	169	169	1	1898	Rondout, N. Y.	New York, N. Y.
162960	do	Marguerite S. W.	207	207	1	1904	Kingston, N. Y.	Do.
51305	do	Maria	153	153	1	1898	Port Richmond, N. Y.	Do.
51204	Canal boat	Maria Dugwell	110	104	1	1890	Schuyler'sville, N. Y.	Plattsburg, N. Y.
51334	Barge	Maria T.	182	142	1	1899	Brooklyn, N. Y.	New York, N. Y.
162426	do	Marian B. Harris	373	373	1	1905	do	Do.
162379	Lighter	Mario	262	237	2	1903	East Boston, Mass.	Fall River, Mass.
51469	Barge	Marie Kelly	289	289	0	1903	Kingston, N. Y.	New York, N. Y.
51356	do	Marietta	313	261	2	1900	Baltimore, Md.	Baltimore, Md.
51232	do	Marion	134	127	1	1893	Rondout, N. Y.	New York, N. Y.
51244	Scow	Marion	162	152	3	1895	Perth Amboy, N. J.	Perth Amboy, N. J.
51285	Barge	Marion	383	369	0	1898	Gldersleeve, Conn.	New York, N. Y.
51316	do	Marion	178	165	1	1898	Tottenville, N. Y.	Do.
162505	do	Marion	141	141	1	1888	Wilmington, Del.	Perth Amboy, N. J.
51270	do	Marion E. Bulley	204	204	1	1896	South Rondout, N. Y.	New York, N. Y.
51271	do	Marjorie	300	300	1	1895	Elkton, Md.	Philadelphia, Pa.
162172	do	Markatanna	140	140	0	1904	Clinton, Iowa	Rock Island, Ill.
51457	do	Marlin	365	365	1	1900	Elkton, Md.	Philadelphia, Pa.
51241	do	Mars	312	298	2	1894	do	Do.
51192	do	Marshall	223	223	1	1889	Rondout, N. Y.	New York, N. Y.
162438	Scow	Marten	761	761	1	1905	Winslow, Wash.	St. Michael, Alaska.
51306	Barge	Martha	164	164	2	1898	New York, N. Y.	New York, N. Y.
51397	do	Martha Low	192	192	0	1899	Rondout, N. Y.	Do.
51452	do	Martha Wood	315	315	2	1901	do	Do.

1 Formerly scow No. 12.

## UNRIGGED MERCHANT VESSELS OF THE UNITED STATES—Continued.

Official No.	Class.	Name of vessel.	Gross tonnage.	Net tonnage.	Crew.	When built.	Where built.	Home port (where permanent document issues).
51141	Canal boat	Martha A. Biglow	103	98	2	1882	Champlain, N. Y.	Burlington, Vt.
51137	do	Martha L. Schoolcraft	113	108	1	1881	do	Plattsburg, N. Y.
51151	do	Martin Brodie	98	93	1	1883	do	Do.
51318	do	Martin J. Mulqueen	118	112	1	1898	Whitehall, N. Y.	Do.
162349	Scow	Martin Gravel Co. No. 1	290	290	0	1904	Seattle, Wash.	Seattle, Wash.
50965	Barge	Maryin	274	261	3	1874	New Baltimore, N. Y.	New York, N. Y.
51157	Canal boat	Mary	104	98	1	1886	Whitehall, N. Y.	Plattsburg, N. Y.
51279	Barge	Mary	234	220	1	1897	Gildersleeve, Conn.	New York, N. Y.
51362	do	Mary	44	44	1	1899	Empire, Ohio	Wheeling, W. Va.
51379	do	Mary	73	73	0	1898	Syracuse, N. Y.	Capo Vincent, N. Y.
51439	do	Mary	65	65	1	1902	Rock Island, Ill.	Rock Island, Ill.
163165	do	Mary	11	11	1	1907	Andalusia, Ill.	Do.
162368	do	Mary Augusta	310	310	1	1904	Eddyville, N. Y.	New York, N. Y.
162106	do	Mary Bulger	281	281	0	1903	Rondout, N. Y.	Do.
51278	do	Mary Ewing	160	160	1	1883	Landingville, Pa.	Port Amboy, N. J.
51171	Canal boat	Mary Gaffney	104	99	1	1888	Whitehall, N. Y.	Plattsburg, N. Y.
51265	Barge	Mary Garrett	187	187	0	1888	do	New York, N. Y.
162325	Canal boat	Mary Giff	104	98	1	1906	Watervliet, N. Y.	Albany, N. Y.
51144	do	Mary Lenahan	109	104	1	1881	Orwell, Vt.	Plattsburg, N. Y.
162626	Barge	Mary Mason	243	243	1	1892	Port Richmond, N. Y.	New York, N. Y.
51406	do	Mary McAndrew	301	301	1	1901	Slightsburg, N. Y.	Do.
51427	do	Mary McClellan	181	181	1	1901	Brooklyn, N. Y.	Do.
51415	do	Mary Monk	322	322	0	1900	Slightsburg, N. Y.	Do.
51143	Canal boat	Mary Northrup	103	98	1	1881	Fort Ann, N. Y.	Plattsburg, N. Y.
51407	Barge	Mary Quigley	301	301	1	1900	West New Brighton, N. Y.	New York, N. Y.
51258	do	Mary Tryon	285	285	0	1893	Jersey City, N. J.	Do.
162450	do	Mary A. Hooper	313	282	2	1905	Pocomoke City, Md.	Crisfield, Md.
162194	do	Mary A. Kennelly	293	293	1	1904	Brooklyn, N. Y.	New York, N. Y.
51174	Canal boat	Mary A. Kenney	102	97	1	1888	Whitehall, N. Y.	Plattsburg, N. Y.
51401	Barge	Mary A. Reardon	229	229	1	1889	Kingston, N. Y.	New York, N. Y.
51115	Canal boat	Mary A. Roberts	116	110	1	1880	Champlain, N. Y.	Plattsburg, N. Y.
51133	do	Mary A. Stafford	122	116	1	1881	Fort Ann, N. Y.	Do.
51317	do	Mary C. Groves	110	105	1	1898	Whitehall, N. Y.	New York, N. Y.
51339	Barge	Mary C. McNally	379	379	1	1897	Elkton, Md.	Philadelphia, Pa.
51206	Canal boat	Mary C. Wight	117	112	1	1885	West Troy, N. Y.	Plattsburg, N. Y.
162054	do	Mary E. Ward	103	98	1	1902	Whitehall, N. Y.	Albany, N. Y.
162566	Barge	Mary F. Flannery	374	374	1	1905	Rondout, N. Y.	New York, N. Y.
51449	do	Mary F. Hughes	295	295	1	1901	do	Do.
163215	Canal boat	Mary J. De Long	104	99	1	1889	North Bay, N. Y.	Plattsburg, N. Y.
162215	do	Mary J. Oliver	101	96	1	1904	Champlain, N. Y.	Do.
163147	do	Mary J. Wood	105	99	1	1902	Northumberland, N. Y.	Albany, N. Y.
51463	Barge	Mary S. Brady	351	351	1	1896	Elkton, Md.	Philadelphia, Pa.
51462	do	Maryland	361	361	2	1899	do	Baltimore, Md.
162523	Scow	Marysville	12	12	0	1905	Marysville, Wash.	Port Townsend, Wash.
51240	Barge	Mascot	179	179	1	1893	Noank, Conn.	New York, N. Y.
51444	Scow	Mascot	15	15	0	1901	Loring, Alaska	Ketchikan, Alaska.
136051	Barge	Mascot	349	349	1	1889	Philadelphia, Pa.	Philadelphia, Pa.
50949	Scow	Massachusetts	270	257	1	1873	Newburgh, N. Y.	Do.
162268	Barge	Mate Harjes	314	314	1	1904	Port Amboy, N. J.	Port Amboy, N. J.
51388	do	Mathilde	194	187	1	1900	Wilmington, Del.	Philadelphia, Pa.
162405	do	Mathilde R.	219	219	1	1904	Rondout, N. Y.	New York, N. Y.
51168	Canal boat	Mattie V. Buell	100	95	1	1888	Whitehall, N. Y.	Plattsburg, N. Y.
67480	Barge	Mattapony	363	363	1	1900	Elkton, Md.	Philadelphia, Pa.
51160	Canal boat	Mattie	100	95	1	1888	Whitehall, N. Y.	Plattsburg, N. Y.
51428	Barge	Mattie	174	174	0	1899	Port Richmond, N. Y.	New York, N. Y.
51243	do	Mattie Belle	147	147	1	1894	Mohle, Ala.	Mohle, Ala.
51259	Scow	Mattie and Willie	232	232	0	1893	Rondout, N. Y.	New York, N. Y.
51447	Barge	Matt Wilson	277	277	1	1902	South Rondout, N. Y.	Do.
51134	Canal boat	Matty and Floy	132	132	1	1880	Rochester, N. Y.	Plattsburg, N. Y.
51219	do	Maud	100	95	1	1879	Ticonderoga, N. Y.	Do.
51240	do	Maud	103	98	1	1880	North Bay, N. Y.	Do.
51289	Scow	Maud	13	13	0	1897	Blaine, Wash.	Port Townsend, Wash.
51101	Canal boat	Maud S.	99	94	1	1884	Whitehall, N. Y.	Plattsburg, N. Y.
51448	Scow	Maud S.	44	44	0	1901	Anacortes, Wash.	Port Townsend, Wash.
162627	Barge	Maurice R.	389	389	1	1905	Rondout, N. Y.	New York, N. Y.
51341	do	Maurice Traey	313	313	1	1899	New York, N. Y.	Do.
51442	do	Maurice Woods	323	323	1	1901	Rondout, N. Y.	Do.
51430	do	Ma dim	365	187	1	1902	Noank, Conn.	Do.
51201	Canal boat	May	169	169	1	1887	Landingville, Pa.	Do.
51294	Scow	May	5	5	0	1897	Blaine, Wash.	Port Townsend, Wash.
51426	Barge	May	170	170	0	1899	Port Richmond, N. Y.	New York, N. Y.
162513	Canal boat	May Egan	135	128	1	1905	Whitehall, N. Y.	Albany, N. Y.
51378	do	May and Annie	106	101	1	1891	do	Plattsburg, N. Y.
51324	Scow	May No. 1	13	13	0	1896	Whatcom, Wash.	Port Townsend, Wash.
51280	do	Mayflower	13	13	0	1897	Blaine, Wash.	Do.
162288	Barge	Mayflower	149	149	1	1892	Fort Ann, N. Y.	Port Amboy, N. J.
162980	do	Maynard	210	210	1	1901	Rondout, N. Y.	New York, N. Y.
162339	Scow	Mead No. 1	265	265	0	1904	Tacoma, Wash.	Tacoma, Wash.
51441	Barge	Mechanic	313	229	3	1902	Noank, Conn.	New York, N. Y.
51224	Canal boat	Medina	222	210	0	1882	Elkton, Md.	Do.

<sup>1</sup>Formerly barge Elko.

<sup>2</sup>Formerly barge Now Then.

## UNRIGGED MERCHANT VESSELS OF THE UNITED STATES—Continued.

Official No.	Class.	Name of vessel.	Gross tonnage.	Net tonnage.	Crew.	When built.	Where built.	Home port (where permanent document issued).
51392	Barge	Memphis	210	142	2	1900	Noank, Conn.	New York, N. Y.
162032	do	Memphis	412	390	1	1903	Brooklyn, N. Y.	Do.
162644	Scow	Menasha	203	203	0	1905	Everet, Wash.	Port Townsend, Wash.
51331	Barge	Menominee	129	129	8	1889	West Superior, Wis.	Duluth, Minn.
51433	do	Merchant	304	217	1	1902	Noank, Conn.	New York, N. Y.
51275	do	Mercury	337	337	1	1897	Elkton, Md.	Philadelphia, Pa.
51440	do	Merrill	52	47	2	1902	Exeter, N. H.	Portsmouth, N. H.
16499	do	Messenger	92	92	0	1853	Drawbridge, Del.	New York, N. Y.
51227	do	Messenger	177	177	1	1892	Noank, Conn.	Do.
162022	Scow	Metlakatlan	13	13	0	1903	Metlakatlan, Alaska	Ketchikan, Alaska.
51194	Barge	Metropolis	160	100	1	1889	Noank, Conn.	New York, N. Y.
51191	do	Metropolitian	390	367	1	1889	do	Do.
51417	do	Metuchen	336	326	1	1901	Port Richmond, N. Y.	Perth Amboy, N. J.
51221	do	Mexico	223	223	1	1889	Orange, Tex.	Port Arthur, Tex.
51313	do	Mexico	380	380	0	1906	Pensacola, Fla.	New York, N. Y.
51357	do	Mexico	288	267	0	1900	Port Richmond, N. Y.	Do.
51366	do	Mexico	153	129	1	1900	Brooklyn, N. Y.	Do.
51461	do	Michael Henry	314	314	0	1901	Rondout, N. Y.	Do.
51386	do	Michael Hollerin	291	248	1	1900	Perth Amboy, N. J.	Do.
51164	Canal boat	Michael F. Joy	101	96	1	1887	Whitahall, N. Y.	Plattsburg, N. Y.
51464	do	Michael W. Waters	103	97	1	1903	do	Albany, N. Y.
51303	Barge	Michigan	450	450	0	1898	Unalaska, Alaska	Seattle, Wash.
91830	do	Michigan	71	71	0	1885	Portland, Oreg.	Port Townsend, Wash.
51201	do	Midas	149	149	2	1890	Noank, Conn.	New York, N. Y.
51410	Scow	Middaugh	158	158	0	1901	Stellacoom, Wash.	Seattle, Wash.
92320	Barge	Midget	64	64	5	1891	Leclaire, Iowa	Rock Island, Ill.
51246	do	Mikado	287	268	4	1895	West Bay City, Mich.	Cleveland, Ohio.
162498	Scow	Mike Dohearty	726	726	1	1899	Sturgeon Bay, Wis.	Milwaukee, Wis.
162275	do	Mike Martin	30	30	0	1904	Loring, Alaska	Ketchikan, Alaska.
50475	Barge	Milan	180	171	1	1839	Singsing, N. Y.	Albany, N. Y.
51429	do	Mildred	177	177	0	1900	Port Richmond, N. Y.	New York, N. Y.
51459	do	Mildred	282	282	1	1901	Sleightsburg, N. Y.	Do.
162600	do	Milford	209	189	1	1903	Brooklyn, N. Y.	Do.
51198	do	Millie	153	146	2	1889	Noank, Conn.	Do.
162199	do	Milo Mead	115	113	2	1904	City Island, N. Y.	Bridgeport, Conn.
51195	do	Milton	162	162	1	1889	Noank, Conn.	New York, N. Y.
51342	do	Milton	290	268	0	1899	Port Richmond, N. Y.	Do.
51423	do	Milton	182	182	0	1899	Elkton, Md.	Do.
51307	do	Milwaukee	169	169	0	1898	Brooklyn, N. Y.	Do.
162273	do	Mincola	129	129	3	1904	Little River, S. C.	Wilmington, N. C.
51169	do	Minerva	241	241	2	1883	Baltimore, Md.	Baltimore, Md.
51288	do	Minerva	25	25	0	1898	Ballard, Wash.	Port Townsend, Wash.
51413	do	Minerva	382	382	1	1900	Elkton, Md.	Philadelphia, Pa.
163145	do	Minerva	222	222	0	1907	Brooklyn, N. Y.	New York, N. Y.
51287	do	Mink	539	539	0	1898	San Francisco, Cal.	St. Michael, Alaska.
51371	do	Minneapolis	192	123	0	1900	Noank, Conn.	New York, N. Y.
162465	do	Minnehaha	31	31	0	1905	St. Paul, Minn.	St. Paul, Minn.
51253	do	Minnesota	125	125	2	1895	Grand Forks, N. Dak.	Pembina, N. Dak.
51238	do	Minnie	155	147	1	1887	Brooklyn, N. Y.	New York, N. Y.
51364	Scow	Minnie	217	202	3	1900	Perth Amboy, N. J.	Perth Amboy, N. J.
51425	Barge	Minnie	138	138	0	1881	Landingville, Pa.	Providence, R. I.
162152	do	Minnie D. Kennelly	371	371	1	1904	Brooklyn, N. Y.	New York, N. Y.
162277	do	Minnie T. Robinson	266	262	3	1904	Pocomoke City, Md.	Seaford, Del.
51432	do	Mirage	164	157	1	1899	Watervliet, N. Y.	Perth Amboy, N. J.
51455	do	Miranda	77	77	1	1902	Brooklyn, N. Y.	New York, N. Y.
51208	Canal boat	Miss Georgie	143	136	1	1900	Buffalo, N. Y.	Buffalo, N. Y.
51197	Barge	Mission	160	160	1	1889	Noank, Conn.	New York, N. Y.
162274	Scow	Mr. Dooley	30	30	0	1904	Loring, Alaska	Ketchikan, Alaska.
162902	Barge	Mobile	201	201	1	1906	Brooklyn, N. Y.	New York, N. Y.
51320	do	Mocha	123	84	1	1898	Eddyville, N. Y.	Do.
51422	do	Mogul	318	284	0	1901	Weehawken, N. J.	Do.
51281	do	Mohawk	180	164	1	1897	Noank, Conn.	Do.
51336	do	Mohawk	414	391	0	1899	Brooklyn, N. Y.	Do.
51282	do	Mohegan	178	162	1	1897	Noank, Conn.	Do.
162295	do	Mollie	58	58	0	1904	Rock Island, Ill.	Rock Island, Ill.
51468	Scow	Mollie	18	18	0	1903	Whateom, Wash.	Port Townsend, Wash.
162704	Barge	Mollie	286	286	1	1898	Brooklyn, N. Y.	New York, N. Y.
162985	Scow	Mollie	12	12	0	1906	Tacoma, Wash.	Tacoma, Wash.
51418	Canal boat	Mollie B.	95	90	1	1901	Champlain, N. Y.	Plattsburg, N. Y.
51292	do	Mollie Barton	154	151	1	1898	Watervliet, N. Y.	New York, N. Y.
51251	Barge	Monarch	675	655	8	1895	Brooklyn, N. Y.	Do.
51272	Canal boat	Monarch	133	133	1	1880	Whitehall, N. Y.	Plattsburg, N. Y.
51304	Barge	Monarch	153	153	0	1898	Bencla, Cal.	San Francisco, Cal.
162076	do	Mongolia	64	64	1	1903	Brooklyn, N. Y.	New York, N. Y.
50687	do	Monitor	120	114	2	1871	do	Do.
162642	do	Monocacy	150	150	1	1905	Port Richmond, N. Y.	Baltimore, Md.
51460	do	Monongahela	235	184	2	1903	Baltimore, Md.	Do.
51451	do	Monroe	335	281	1	1902	Noank, Conn.	New York, N. Y.
162759	Scow	MONROE DOCTRINE	446	446	0	1897	Buffalo, N. Y.	Buffalo, N. Y.
51398	Barge	Monrovia	144	126	2	1901	Port Richmond, N. Y.	Baltimore, Md.
162562	Canal boat	Montana	136	136	1	1890	Buffalo, N. Y.	Buffalo, N. Y.
162692	Barge	Montana	151	104	1	1906	Baltimore, Md.	Baltimore, Md.

## UNRIGGED MERCHANT VESSELS OF THE UNITED STATES—Continued.

Official No.	Class.	Name of vessel.	Gross tonnage.	Net tonnage.	Crew.	When built.	Where built.	Home port (where permanent document issues).
162796	Barge	Montana	922	922	2	1906	Winslow, Wash.	St. Michael, Alaska.
51154	Scow	Montauk	197	101	4	1871	Rondout, N. Y.	Newark, N. J.
51363	Barge	Montauk	192	170	1	1900	Noank, Conn.	New York, N. Y.
51165	do	Montrose	202	185	0	1887	Elizabeth, N. J.	Do.
51422	do	Moody Lee	163	163	2	1900	Brooklyn, N. Y.	Do.
162819	Scow	Moon	6	6	0	1906	Anacortes, Wash.	Port Townsend, Wash.
51263	Barge	Moonlight	283	283	0	1893	South Rondout, N. Y.	New York, N. Y.
163151	House boat	Moorings	131	131	1	1906	New York, N. Y.	Do.
163152	Scow	Moose	406	406	1	1907	Winslow, Wash.	St. Michael, Alaska.
50968	Barge	Moosic	274	261	3	1874	New Baltimore, N. Y.	New York, N. Y.
51393	Scow	Moran No. 1	33	33	0	1900	Seattle, Wash.	Seattle, Wash.
162540	Barge	Moravia	244	244	1	1905	Tomkins Cove, N. Y.	New York, N. Y.
51193	do	Morgan	383	372	1	1889	Noank, Conn.	Do.
51399	do	Morgan	200	200	...	1883	Camden, N. J.	Do.
162420	Canal boat	Morgan B. Griswold	104	98	1	1905	Whitehall, N. Y.	Plattsburg, N. Y.
51184	do	Morgan L. Holmes	104	99	1	1888	Northumberland, N. Y.	Albany, N. Y.
51202	Barge	Morna	160	160	2	1900	Noank, Conn.	New York, N. Y.
51380	do	Morning Star	214	214	1	1900	South Rondout, N. Y.	Do.
51370	Canal boat	Morris Shean	115	115	1	1887	Middleport, N. Y.	Plattsburg, N. Y.
51262	Barge	Morrisdale	167	167	0	1894	Champlain, N. Y.	New York, N. Y.
162960	do	Mortimer	150	150	1	1899	Port Amboy, N. J.	Do.
51138	Canal boat	Moses Davis	116	110	1	1881	Champlain, N. Y.	Burlington, Vt.
16851	Barge	Moses G. Leonard	150	145	1	1853	Poughkeepsie, N. Y.	New York, N. Y.
51355	do	Mott Haven	105	99	0	1900	Weehawken, N. J.	Do.
51283	do	Muncy	234	220	1	1897	Noank, Conn.	Philadelphia, Pa.
162739	Canal boat	Munger Bros	115	109	1	1883	Orwell, Vt.	Albany, N. Y.
51286	Barge	MUNOOK	383	355	1	1888	Elizabeth, N. J.	St. Michael, Alaska.
162907	do	Munsell	201	285	0	1906	Gilderleeve, Conn.	Hartford, Conn.
51381	do	Munson	210	142	2	1900	Noank, Conn.	New York, N. Y.
163126	Canal boat	Murphy Boys	102	97	1	1907	Whitehall, N. Y.	Plattsburg, N. Y.
51284	Barge	Mutual	149	149	2	1897	Brooklyn, N. Y.	New York, N. Y.
162434	Scow	MUTUAL	441	441	1	1905	Buffalo, N. Y.	Buffalo, N. Y.
51445	Barge	Myra	233	219	0	1902	Gilderleeve, Conn.	Hartford, Conn.
162881	do	Myron	291	285	0	1906	do	Do.
51142	Canal boat	Myron D. Ingalsbe	118	112	1	1881	Fort Ann, N. Y.	Plattsburg, N. Y.
51291	Scow	Myrtle	13	13	0	1897	Blaine, Wash.	Port Townsend, Wash.
93197	Barge	Myrtle H	48	48	0	1901	Nome, Alaska	Nome, Alaska.
51228	do	Mystic	177	177	1	1892	Noank, Conn.	New York, N. Y.
51298	Scow	Mystic	10	10	0	1897	Blaine, Wash.	Port Townsend, Wash.
N.								
67382	Barge	N. A. T. & T. Co. No. 3	120	120	0	1897	St. Michael, Alaska	St. Michael, Alaska.
67483	Canal boat	N. Goodrow	104	97	1	1901	Watervilet, N. Y.	Plattsburg, N. Y.
163193	do	N. Osterhoudt	101	96	1	1890	Buffalo, N. Y.	Do.
52222	Barge	N. E. Edmonds	148	140	2	1853	Athens, N. Y.	Albany, N. Y.
67433	Canal boat	N. F. Smith	151	151	0	1899	Whitehall, N. Y.	New York, N. Y.
162575	do	N. H. Wood	105	98	1	1903	Northumberland, N. Y.	Albany, N. Y.
67168	Scow	N. E. T. Co. No. 1	194	185	1	1881	New Haven, Conn.	New Haven, Conn.
67169	do	N. E. T. Co. No. 2	194	185	1	1881	do	Do.
67170	do	N. E. T. Co. No. 3	194	185	1	1881	do	Do.
67172	do	N. E. T. Co. No. 5	194	185	1	1881	do	Do.
67173	do	N. E. T. Co. No. 7	194	185	1	1881	do	Do.
67176	do	N. E. T. Co. No. 9	197	189	1	1881	do	Do.
67178	do	N. E. T. Co. No. 11	197	189	1	1881	do	Do.
67179	do	N. E. T. Co. No. 12	197	189	1	1881	do	Do.
67180	do	N. E. T. Co. No. 13	197	189	0	1881	do	Do.
67111	do	N. E. T. Co. No. 14	197	189	1	1881	do	Do.
67182	do	N. E. T. Co. No. 15	197	189	1	1881	do	Do.
67185	do	N. E. T. Co. No. 18	110	110	0	1881	do	Do.
67199	do	N. E. T. Co. No. 32	197	189	0	1881	do	Do.
67200	do	N. E. T. Co. No. 33	197	189	1	1881	do	Do.
67201	do	N. E. T. Co. No. 34	197	189	1	1881	do	Do.
67202	do	N. E. T. Co. No. 35	197	189	1	1881	do	Do.
67205	do	N. E. T. Co. No. 38	197	189	1	1881	do	Do.
67206	do	N. E. T. Co. No. 39	197	189	1	1881	do	Do.
67207	do	N. E. T. Co. No. 40	197	189	1	1882	do	Do.
67210	do	N. E. T. Co. No. 43	197	189	1	1881	do	Do.
67211	do	N. E. T. Co. No. 44	197	189	1	1881	do	Do.
67212	do	N. E. T. Co. No. 45	197	189	1	1881	do	Do.
67235	do	N. E. T. Co. No. 62	197	189	1	1882	do	Do.
67236	do	N. E. T. Co. No. 63	197	189	1	1882	do	Do.
67237	do	N. E. T. Co. No. 64	197	189	1	1882	do	Do.
67218	do	N. E. T. Co. Tender No. 1	65	65	1	1881	do	Do.
162013	do	N. P. and C. S. Co. No. 1	7	7	0	1902	Blaine, Wash.	Port Townsend, Wash.
62014	do	N. P. and C. S. Co. No. 2	14	14	0	1902	do	Do.
67387	Barge	N. Y. P. & N. R. R. Barge No. 2	822	822	3	1885	South Amboy, N. J.	Philadelphia, Pa.
162913	do	N. Y. P. & N. R. R. Barge No. 2	1,257	1,174	6	1906	Sparrows Point, Md.	Do.
67388	do	N. Y. P. & N. R. R. Barge No. 3	771	771	3	1886	South Amboy, N. J.	Do.
162944	do	N. Y. P. & N. R. R. Barge No. 4	1,257	1,174	6	1906	Sparrows Point, Md.	Do.

† Exempt March 31, 1907.



## UNRIGGED MERCHANT VESSELS OF THE UNITED STATES—Continued.

Official No.	Class.	Name of vessel.	Gross tonnage.	Net tonnage.	Crew.	When built.	Where built.	Home port (where permanent document issues).
67390	Barge	N. Y. P. & N. R. R. BARGE NO. 5.	1,671	1,671	7	1897	Elizabeth, N. J.	Philadelphia, Pa.
67436	do	N. Y. P. & N. R. R. BARGE NO. 8.	1,255	1,173	5	1901	Sparrows Point, Md.	Do.
67490	do	N. Y. P. & N. R. R. BARGE NO. 9.	1,423	1,330	5	1903	Wilmington, Del.	Do.
162088	do	N. Y. P. & N. R. R. BARGE NO. 10.	1,423	1,336	5	1903	do	Do.
162229	do	N. Y. P. & N. R. R. BARGE NO. 11.	293	247	5	1891	Berkley, Va.	Do.
162445	do	N. Y. P. & N. R. R. BARGE NO. 14.	1,467	1,377	5	1905	Camden, N. J.	Do.
67508	do	N. & C. 8.	126	85	1	1891	Berkley, Va.	Do.
162023	Scow	Nakat	15	15	0	1903	Wales Island, Alaska.	Norfolk, Va.
67403	do	Nancy	28	28	0	1898	New Haven, Conn.	Ketchikan, Alaska.
162738	do	Nancy	34	34	0	1906	Anacortes, Wash.	New York, N. Y.
67462	Barge	Naomi	22	22	0	1901	Lake City, Minn.	Port Townsend, Wash.
67452	do	Napoleon	423	423	10	1901	Duluth, Minn.	St. Paul, Minn.
67474	Canal boat	Napoleon Gamacho	102	97	1	1901	Champlain, N. Y.	Duluth, Minn.
18280	Barge	Nassau	352	336	3	1854	Brooklyn, N. Y.	Plattsburg, N. Y.
130248	do	Nathan Lawrence	652	615	6	1883	Bath, Me.	New London, Conn.
162403	do	Natrona	423	423	1	1905	Wilmington, Del.	Wilmington, Del.
52900	do	Nauticus	238	226	1	1874	Rockyhill, Conn.	Philadelphia, Pa.
67432	do	Navy Blue	454	454	0	1900	Rondout, N. Y.	Hartford, Conn.
18741	do	Nearchus	1,271	1,209	4	1873	Newburyport, Mass.	New York, N. Y.
67203	Canal boat	Ned Baker	90	91	1	1885	Champlain, N. Y.	Do.
67487	Barge	Ned Irish	288	288	1	1903	West New Brighton, N. Y.	Plattsburg, N. Y.
162643	do	Neenah	205	205	0	1905	Everett, Wash.	New York, N. Y.
67321	do	Nell Cleary	163	163	0	1887	Champlain, N. Y.	Port Townsend, Wash.
67315	Canal boat	Nellsons and Palmer	128	122	1	1895	Whitehall, N. Y.	New York, N. Y.
67479	Scow	Neknik	14	14	0	1902	Anacortes, Wash.	Plattsburg, N. Y.
67475	Barge	Nell and Ted	135	135	0	1879	Landingville, Pa.	Seattle, Wash.
67375	Scow	Nello	5	5	0	1898	Beach, Wash.	New York, N. Y.
67400	Barge	Nello	7	7	1	1899	Alexandria Bay, N. Y.	Port Townsend, Wash.
67430	do	Nelle	71	71	1	1900	Clarrington, Ohio	Cape Vincent, N. Y.
67434	do	Nelle	191	191	0	1900	Port Richmond, N. Y.	Wheeling, W. Va.
67472	do	Nelle	199	199	1	1901	Beaumont, Tex.	New York, N. Y.
162597	do	Nelle	37	37	0	1895	River Rouge, Mich.	Galveston, Tex.
162320	Canal boat	Nelle Major	102	97	1	1898	Whitehall, N. Y.	Detroit, Mich.
67423	Scow	Nelle No. 1.	10	10	0	1900	Anacortes, Wash.	Plattsburg, N. Y.
67405	Barge	Nelle O'Boyle	298	298	1	1899	Eddyville, N. Y.	Port Townsend, Wash.
162823	do	Nelle T.	255	255	1	1904	Kingston, N. Y.	New York, N. Y.
67247	Canal boat	Nelson Morey	103	98	1	1884	Moses Kill, N. Y.	Do.
67334	Barge	Nelson Zalrisky	271	271	0	1893	Rondout, N. Y.	Bridgeton, N. J.
67391	do	Neptune	352	352	1	1898	Elkton, Md.	New York, N. Y.
162161	Scow	Neptune, No. 1.	60	60	0	1904	Seattle, Wash.	Philadelphia, Pa.
67493	Barge	NESHANNOCK	229	229	2	1903	Camden, N. J.	Port Townsend, Wash.
67256	Canal boat	Nettle	102	97	1	1884	Whitehall, N. Y.	Galveston, Tex.
67323	Barge	Nettle	174	174	1	1895	Port Richmond, N. Y.	Plattsburg, N. Y.
67478	do	Nettie	209	200	0	1891	Elkton, Md.	New York, N. Y.
162319	Canal boat	Nettie Cahill	103	97	1	1903	Whitehall, N. Y.	Do.
67403	Scow	Nettle	18	18	0	1901	Anacortes, Wash.	Plattsburg, N. Y.
67409	Barge	Newark	313	261	2	1900	Baltimore, Md.	Port Townsend, Wash.
67412	do	Newark	112	96	0	1900	Brooklyn, N. Y.	Baltimore, Md.
67336	Scow	New Brunswick	201	201	1	1897	New Brunswick, N. J.	New York, N. Y.
67416	Barge	New Castle	145	127	3	1900	Kennobunk, Mo.	Perth Amboy, N. J.
67287	do	New Dorp	241	233	2	1882	Baltimore, Md.	Portsmouth, N. H.
67325	do	Newell	157	157	1	1897	Cedar Bayou, Tex.	Baltimore, Md.
163050	do	New Haven	272	272	1	1907	Rondout, N. Y.	Galveston, Tex.
65065	do	New Jersey	1,347	1,177	7	1877	Barrow, England	New York, N. Y.
130671	do	New Light	31	29	2	1894	Beaufort, N. C.	New York, N. Y.
162773	do	Newman	17	17	1	1906	Cape Vincent, N. Y.	Perth Amboy, N. J.
67296	do	New Market	121	115	3	1892	Kennobunk, Mo.	Burlington, N. J.
67253	do	Newport	90	85	2	1885	Brooklyn, N. Y.	Perth Amboy, N. J.
67413	do	Newport	112	96	0	1900	do	Portsmouth, N. H.
130939	do	Newport	312	275	2	1901	Bath, Me.	New York, N. Y.
67489	do	Newport News	157	157	1	1899	Tottenville, N. Y.	Do.
67280	do	New York	215	192	0	1890	Brooklyn, N. Y.	Do.
67390	do	New York	450	450	0	1898	Unalaska, Alaska.	Seattle, Wash.
67415	Canal boat	New York	97	92	1	1930	Whitehall, N. Y.	Plattsburg, N. Y.
67376	Scow	Niagara	11	11	0	1897	Fairhaven, Wash.	Port Townsend, Wash.
162271	do	Niagara	12	12	0	1904	Anacortes, Wash.	Do.
162991	Barge	Niagara	346	298	1	1906	Weehawken, N. J.	New York, N. Y.
163052	do	Niagara	279	256	5	1900	Buffalo, N. Y.	Buffalo, N. Y.
163166	Scow	Nih	11	11	0	1907	Ballard, Wash.	Seattle, Wash.
67292	Barge	Niagara	174	174	1	1889	Orange, Tex.	Port Arthur, Tex.
162723	do	Nick McCullough	293	293	1	1901	Sleightsburg, N. Y.	New York, N. Y.
162138	do	19.	245	245	1	1903	Mariner Harbor, N. Y.	Perth Amboy, N. J.
67481	Scow	97	392	392	1	1902	Buffalo, N. Y.	Buffalo, N. Y.
67427	Barge	98	387	387	1	1900	do	Do.
67482	Scow	Noel	15	15	0	1902	Wales Island, Alaska.	Ketchikan, Alaska.
67411	Barge	Nonnie S.	227	227	1	1898	Rondout, N. Y.	New York, N. Y.
67264	Canal boat	Nora Costello	104	98	1	1889	Whitehall, N. Y.	Plattsburg, N. Y.
67329	Scow	Nora Kelly	25	25	0	1886	Duluth, Minn.	Duluth, Minn.

<sup>1</sup> Formerly barge No. 9<sup>2</sup> Formerly barge N. Y. P. & N. Barge No. 10.<sup>a</sup> Formerly British ship Yarkand.<sup>b</sup> Formerly Russian ship Yarkand.<sup>c</sup> Formerly barge Yarkand.

## UNRIGGED MERCHANT VESSELS OF THE UNITED STATES—Continued.

Official No.	Class.	Name of vessel.	Gross tonnage.	Net tonnage.	Crew.	When built.	Where built.	Home port (where permanent document issues).
67488	Barge	Norfolk	164	164	1	1899	Brooklyn, N. Y.	New York, N. Y.
162486	do	NORMAN KELLEY	513	497	6	1905	Buffalo, N. Y.	Sandusky, Ohio.
67307	do	Norman H. Johnson	196	187	1	1880	Wilmington, Del.	New York, N. Y.
67319	do	North	86	86	2	1893	Brooklyn, N. Y.	Do.
162182	Scow	North Coast	46	46	0	1904	Seattle, Wash.	Seattle, Wash.
67160	Canal boat	North Star	132	132	1	1879	Lockport, N. Y.	Plattsburg, N. Y.
67428	Barge	North Star	239	239	1	1900	South Rondout, N. Y.	New York, N. Y.
67438	do	Northwestern	256	256	8	1894	West Superior, Wis.	Duluth, Minn.
67417	do	Norwood	110	95	0	1900	Brooklyn, N. Y.	New York, N. Y.
67250	do	November	109	103	2	1885	do	Do.
67248	Scow	No. 1	109	109	0	1875	Connors Point, Wis.	Duluth, Minn.
67313	Barge	No. 1	1,544	1,463	5	1895	West Bay City, Mich.	Milwaukee, Wis.
67326	Scow	No. 1	357	353	4	1897	Noank, Conn.	Stonington, Conn.
67453	do	No. 1	41	41	0	1898	West Superior, Wis.	Marquette, Mich.
67492	Barge	No. 1	731	731	1	1903	Noank, Conn.	New York, N. Y.
162335	Scow	No. 1	18	18	1	1904	Valdez, Alaska	Valdez, Alaska.
162490	do	No. 1	485	485	8	1901	Manitowoc, Wis.	Grand Haven, Mich.
162827	Barge	No. 1	136	99	1	1906	Brooklyn, N. Y.	New York, N. Y.
162860	Scow	No. 1	25	25	0	1906	Bath, Me.	Do.
162975	do	No. 1	389	389	0	1906	do	Bath, Me.
163199	do	No. 1	42	42	6	1907	Duluth, Minn.	Duluth, Minn.
67314	Barge	No. 2	1,548	1,462	5	1895	West Bay City, Mich.	Milwaukee, Wis.
67333	Scow	No. 2	357	353	10	1897	Noank, Conn.	Stonington, Conn.
67338	do	No. 2	85	85	11	1887	Duluth, Minn.	Duluth, Minn.
67402	do	No. 2	253	253	11	1890	do	Do.
67460	Barge	No. 2	205	205	4	1880	Brooklyn, N. Y.	New York, N. Y.
67471	do	No. 2	227	227	1	1891	Belle Isle, La.	Galveston, Tex.
162234	do	No. 2	33	33	0	1885	Sault Ste. Marie, Mich.	Detroit, Mich.
162381	Dredge	No. 2	401	236	4	1905	Patchogue, N. Y.	Patchogue, N. Y.
162519	Barge	No. 2	104	101	1	1902	Oshkosh, Wis.	Milwaukee, Wis.
162648	Scow	No. 2	92	92	0	1900	Houghton, Mich.	Marquette, Mich.
162874	Dredge	No. 2	403	337	5	1899	Detroit, Mich.	Detroit, Mich.
162941	Barge	No. 2	132	102	1	1906	Brooklyn, N. Y.	New York, N. Y.
162984	Scow	No. 2	399	399	0	1906	Bath, Me.	Bath, Me.
163076	Dredge	No. 2	236	236	...	1887	Milwaukee, Wis.	Milwaukee, Wis.
52228	Scow	No. 3	60	57	2	1870	Rockland, Lake, N. Y.	New York, N. Y.
67297	Barge	No. 3	574	574	4	1892	Noank, Conn.	Do.
67360	Scow	No. 3	88	88	11	1898	Duluth, Minn.	Duluth, Minn.
162235	Barge	No. 3	80	80	0	1897	Detroit, Mich.	Detroit, Mich.
162520	do	No. 3	152	152	1	1905	Oshkosh, Wis.	Milwaukee, Wis.
162649	Scow	No. 3	59	59	0	1904	Houghton, Mich.	Marquette, Mich.
162942	Barge	No. 3	131	102	1	1906	Brooklyn, N. Y.	New York, N. Y.
163025	Scow	No. 3	403	403	0	1906	Bath, Me.	Bath, Me.
163190	do	No. 3	617	617	0	1907	Manitowoc, Wis.	Duluth, Minn.
67324	Barge	No. 4	591	591	1	1897	Noank, Conn.	New York, N. Y.
67484	Dry dock	No. 4	420	420	0	1887	West Superior, Wis.	Duluth, Minn.
163031	Scow	No. 4	407	407	0	1906	Bath, Me.	Bath, Me.
163161	do	No. 4	617	617	0	1907	Manitowoc, Wis.	Duluth, Minn.
67257	Barge	No. 5	105	100	2	1887	Brooklyn, N. Y.	New York, N. Y.
67485	do	No. 5	41	41	1	1902	Wells Island, N. Y.	Cape Vincent, N. Y.
162127	do	No. 5	286	286	0	1901	Wilmington, Del.	Buffalo, N. Y.
162236	Scow	No. 5	85	85	0	1894	Buffalo, N. Y.	Detroit, Mich.
163035	do	No. 5	408	408	0	1906	Bath, Me.	Bath, Me.
163046	Dredge	No. 5	285	285	7	1889	South Chicago, Ill.	Milwaukee, Wis.
52231	Scow	No. 6	60	57	2	1870	Rockland Lake, N. Y.	New York, N. Y.
67259	Barge	No. 6	108	102	2	1887	Brooklyn, N. Y.	Do.
162237	Scow	No. 6	85	85	0	1894	Buffalo, N. Y.	Detroit, Mich.
162455	Barge	No. 6	284	284	0	1901	Wilmington, Del.	Buffalo, N. Y.
163043	Scow	No. 6	404	404	0	1907	Bath, Me.	Bath, Me.
67491	do	No. 7	369	369	0	1903	Jacksonville, Fla.	New York, N. Y.
162651	do	No. 7	41	41	0	1900	Houghton, Mich.	Marquette, Mich.
163064	do	No. 7	403	403	0	1907	Bath, Me.	Bath, Me.
163077	Dredge	No. 7	292	292	0	1891	Sheboygan, Wis.	Milwaukee, Wis.
163116	Scow	No. 7	97	97	1	1907	Detroit, Mich.	Buffalo, N. Y.
67291	Barge	No. 8	572	572	1	1891	Noank, Conn.	New York, N. Y.
67362	Scow	No. 8	93	93	11	1898	Duluth, Minn.	Duluth Minn.
162262	do	No. 8	196	106	0	1892	Sault Ste. Marie, Mich.	Detroit, Mich.
163103	do	No. 8	398	398	0	1907	Bath, Me.	Bath, Me.
67261	Barge	No. 9	167	159	1	1888	Brooklyn, N. Y.	New York, N. Y.
67381	do	No. 9	242	242	1	1898	do	Do.
162259	Scow	No. 9	362	362	0	1903	Wilmington, Del.	Buffalo, N. Y.
162653	do	No. 9	97	97	0	1901	Houghton, Mich.	Marquette, Mich.
163078	Dredge	No. 9	959	959	...	1906	Buffalo, N. Y.	Milwaukee, Wis.
163104	Scow	No. 9	398	398	0	1907	Bath, Me.	Bath, Me.
67328	Barge	No. 10	641	641	1	1897	Noank, Conn.	New York, N. Y.
67383	do	No. 10	200	200	1	1898	Grassy Point, N. Y.	Do.
67469	do	No. 10	837	826	1	1901	Chelsea, Mass.	Do.
162260	Scow	No. 10	362	362	1	1903	Wilmington, Del.	Buffalo, N. Y.
163124	Scow	No. 10	401	401	1	1907	Bath, Me.	Bath, Me.

† Formerly barge (a No. 10.  
b P. R. R. 712.

† Rebuilt 1893.  
‡ Floating dry dock.

§ Steel.

UNRIGGED MERCHANT VESSELS OF THE UNITED STATES—Continued.

Official No.	Class.	Name of vessel.	Gross tonnage.	Net tonnage.	Crew.	When built.	Where built.	Home port (where permanent document issues).
67272	Barge	No. 11.	178	169	1	1890	Brooklyn, N. Y.	New York, N. Y.
67420	do	No. 11.	725	725	1	1900	Noank, Conn.	Do.
67467	do	No. 11.	809	809	1	1901	Chelsea, Mass.	Do.
162321	Scow	No. 11.	420	420	0	1904	Ferrysburg, Mich.	Detroit, Mich.
162654	do	No. 11.	44	44	0	1903	Houghton, Mich.	Marquette, Mich.
67335	Barge	No. 12.	176	161	1	1897	Noank, Conn.	New York, N. Y.
67468	do	No. 12.	627	627	1	1900	Astoria, N. Y.	Do.
67477	Barge	No. 12.	725	725	1	1902	Noank, Conn.	Do.
162655	Scow	No. 12.	79	79	0	1900	Houghton, Mich.	Marquette, Mich.
67331	do	No. 13.	42	42	3	1890	Ashland, Wis.	Duluth, Minn.
67470	Barge	No. 13.	881	870	1	1901	Chelsea, Mass.	New York, N. Y.
67332	Scow	No. 14.	16	16	3	1892	Duluth, Minn.	Duluth, Minn.
162709	do	No. 14.	356	356	0	1901	Detroit, Mich.	Buffalo, N. Y.
162732	Barge	No. 15.	185	185	1	1906	Brooklyn, N. Y.	New York, N. Y.
162884	Scow	No. 15.	222	222	0	1903	Toledo, Ohio	Detroit, Mich.
162885	do	No. 16.	231	231	0	1903	do	Do.
162932	Barge	No. 17.	210	210	1	1906	Tottenville, N. Y.	New York, N. Y.
162943	Scow	No. 17.	206	206	1	1906	Manitowoc, Wis.	Buffalo, N. Y.
162933	Barge	No. 18.	210	210	1	1906	Tottenville, N. Y.	New York, N. Y.
163205	Scow	No. 18.	394	394	0	1907	Ferrysburg, Mich.	Buffalo, N. Y.
162934	Barge	No. 19.	210	210	1	1906	Tottenville, N. Y.	New York, N. Y.
67366	Scow	No. 20.	108	106	2	1898	Duluth, Minn.	Duluth, Minn.
162940	do	No. 20.	772	772	2	1905	Manitowoc, Wis.	Do.
162935	Barge	No. 20.	210	210	1	1906	Tottenville, N. Y.	New York, N. Y.
67355	Scow	No. 21.	161	161	2	1898	Duluth, Minn.	Duluth, Minn.
162961	do	No. 21.	35	35	0	1878	Houghton, Mich.	Marquette, Mich.
67394	do	No. 22.	167	167	2	1898	Duluth, Minn.	Duluth, Minn.
163085	Barge	No. 22.	266	266	1	1907	Brooklyn, N. Y.	New York, N. Y.
67348	Scow	No. 23.	204	204	2	1893	Duluth, Minn.	Duluth, Minn.
162347	Barge	No. 23.	230	230	1	1904	West New Brighton, N. Y.	Perth Amboy, N. J.
163134	Barge	No. 23.	261	26	1	1907	Brooklyn, N. Y.	New York, N. Y.
67150	Scow	No. 24.	120	114	1	1875	Rondout, N. Y.	Do.
67349	do	No. 24.	254	254	2	1897	Duluth, Minn.	Duluth, Minn.
162168	Barge	No. 24.	190	190	1	1900	Perth Amboy, N. J.	Perth Amboy, N. J.
67350	Scow	No. 25.	186	186	2	1897	Duluth, Minn.	Duluth, Minn.
162341	Barge	No. 25.	232	232	1	1904	West New Brighton, N. Y.	Perth Amboy, N. J.
67351	Scow	No. 26.	186	186	2	1897	Duluth, Minn.	Duluth, Minn.
162326	Barge	No. 26.	230	230	1	1904	West New Brighton, N. Y.	Perth Amboy, N. J.
52910	Scow	No. 27.	130	130	1	1872	Rondout, N. Y.	New York, N. Y.
67352	do	No. 27.	199	199	2	1897	Duluth, Minn.	Duluth, Minn.
52911	do	No. 28.	130	130	1	1872	Rondout, N. Y.	New York, N. Y.
67163	do	No. 29.	148	141	1	1881	New Brunswick, N. J.	Do.
67167	do	No. 30.	152	144	1	1881	do	Do.
67395	do	No. 30.	229	229	2	1898	Duluth, Minn.	Duluth, Minn.
67219	do	No. 31.	144	144	1	1881	New Brunswick, N. J.	New York, N. Y.
67396	do	No. 31.	229	229	2	1898	Duluth, Minn.	Duluth, Minn.
67220	do	No. 32.	155	147	1	1881	New Brunswick, N. J.	New York, N. Y.
67243	Barge	No. 33.	144	136	1	1881	do	Do.
67410	do	No. 33.	382	372	1	1900	Wilmington, Del.	Philadelphia, Pa.
67244	do	No. 34.	144	136	1	1882	New Brunswick, N. J.	New York, N. Y.
67355	Scow	No. 35.	89	89	2	1883	Duluth, Minn.	Duluth, Minn.
67356	do	No. 36.	89	89	2	1883	do	Do.
67358	do	No. 38.	72	72	0	1884	do	Do.
67359	do	No. 39.	65	65	0	1892	do	Do.
67364	do	No. 40.	185	185	5	1891	do	Do.
67277	Barge	No. 42.	181	172	1	1890	Brooklyn, N. Y.	New York, N. Y.
67278	do	No. 43.	181	172	1	1890	do	Do.
67281	do	No. 44.	157	149	1	1890	do	Do.
67294	do	No. 45.	194	184	1	1891	do	Do.
162150	Scow	No. 46.	1,046	1,046	1	1904	New London, Conn.	New Haven, Conn.
162159	do	No. 49.	1,046	1,046	1	1904	do	Do.
67288	Barge	No. 53, S. O. Co. of New York, No. 53.	285	279	3	1891	Astoria, N. Y.	New York, N. Y.
67451	do	Number One.	531	401	3	1901	Baltimore, Md.	Baltimore, Md.
67480	Scow	Nushagak.	14	14	0	1902	Anacortes, Wash.	Seattle, Wash.
O.								
53235	Canal boat	O. A. Manville.	119	114	1	1879	Whitehall, N. Y.	Plattsburg, N. Y.
162074	Barge	O'B. and J. No. 1.	271	271	1	1903	Rondout, N. Y.	New York, N. Y.
162131	do	O'Brien Bros.	319	319	1	1903	do	Do.
53309	Canal boat	O. C. Hanchett.	103	97	1	1889	Tonawanda, N. Y.	Plattsburg, N. Y.
162378	Barge	O. D. No. 26.	172	145	1	1905	Tottenville, N. Y.	New York, N. Y.
162389	do	O. D. No. 27.	165	141	2	1905	do	Do.
162419	do	O. D. No. 28.	167	144	2	1905	do	Do.
53282	do	O. F. Martin.	210	203	1	1890	Noank, Conn.	Do.
53236	Canal boat	O. J. Belden.	108	103	1	1879	Ticonderoga, N. Y.	Plattsburg, N. Y.
53207	Scow	O. K.	20	20	0	1896	Lacconer, Wash.	Port Townsend, Wash.
163080	Barge	O. K.	8	8	1	1906	Dubuque, Iowa.	Dubuque, Iowa.
53251	do	O. M. Hitchcock.	126	120	1	1882	Portland, Conn.	New York, N. Y.

<sup>1</sup> Formerly barge Freeland.  
<sup>2</sup> Formerly barge Stockton.

<sup>3</sup> Formerly barge Lehigh.  
<sup>4</sup> Formerly barge Luzerno.

<sup>†</sup> Steel.

## UNRIGGED MERCHANT VESSELS OF THE UNITED STATES—Continued.

Official No.	Class.	Name of vessel.	Gross tonnage.	Net tonnage.	Crew.	When built.	Where built.	Home port (where permanent document issues).
162620	Barge	Oakfield	435	413	1	1905	Weehawken, N. J.	New York, N. Y.
162667	do.	Oak Ridge	273	273	1	1904	Sleightsburg, N. Y.	Do.
163030	do.	Oakwood	271	271	5	1906	Brooklyn, N. Y.	Do.
53243	do.	October	117	111	2	1885	do.	Do.
165186	Scow	Oden	96	63	2	1890	Fond du Lac, Minn.	Duluth, Minn.
162064	Barge	Odesa	72	72	0	1901	Blismarek, N. Dak.	Pembina, N. Dak.
165179	do.	Ohio	224	198	4	1890	Toledo, Ohio	Cleveland, Ohio.
165370	do.	Ohio	49	49	1	1896	Little Hocking, Ohio	Wheeling, W. Va.
162494	do.	Ohio	229	229	1	1900	Rondout, N. Y.	Perth Amboy, N. J.
163118	do.	Ohio	768	203	7	1906	Chicago, Ill.	Duluth, Minn.
162730	Scow	Oil City	29	29	0	1906	Port Gamble, Wash.	Seattle, Wash.
53238	do.	Old Dominion S. S. Co. No. 1	114	108	1	1882	Brooklyn, N. Y.	New York, N. Y.
53239	do.	Old Dominion S. S. Co. No. 2	114	108	1	1882	do.	Do.
162241	Dredge	Old Glory	341	341	6	1894	Buffalo, N. Y.	Detroit, Mich.
163143	do.	Old Hickory	773	400	5	1907	Duluth, Minn.	Duluth, Minn.
53322	Barge	Olimpia	149	149	9	1902	Brooklyn, N. Y.	New York, N. Y.
53262	do.	Olive	185	175	1	1890	Lake Charles, La.	Galveston, Tex.
162384	Scow	Olive	50	50	0	1905	Seattle, Wash.	Eagle, Alaska.
163067	Barge	Olive Branch	114	114	0	1906	West New Brighton, N. Y.	New Haven, Conn.
162847	Scow	Olive No. 3	54	54	0	1906	Seattle, Wash.	Seattle, Wash.
53275	Canal boat	Oliver B. Bascom	101	96	1	1892	Whitehall, N. Y.	New York, N. Y.
162641	Barge	Oliver F. Costello	184	184	1	1905	West New Brighton, N. Y.	Perth Amboy, N. J.
53296	Scow	Olson	103	103	1	1891	Superior, Wis.	Marquette, Mich.
53290	do.	Olympia	14	14	0	1897	Point Roberts, Wash.	Port Townsend, Wash.
162833	do.	Olympia No. 4	73	73	0	1906	Olympia, Wash.	Tacoma, Wash.
165069	Barge	Olympian	1,419	1,083	1	1883	Wilmington, Del.	New York, N. Y.
53242	do.	Omaha	105	90	1	1885	Brooklyn, N. Y.	Do.
162851	do.	Omaha	344	344	0	1906	Winslow, Wash.	St. Michael, Alaska.
53263	do.	Onelda	417	387	0	1890	Brooklyn, N. Y.	New York, N. Y.
53304	Scow	Onelda	188	188	1	1900	Perth Amboy, N. J.	Perth Amboy, N. J.
53271	Barge †	117	1,310	1,265	7	1891	West Superior, Wis.	Duluth, Minn.
53272	do.	118	1,310	1,265	7	1891	do.	Do.
53277	do.	130	1,310	1,265	7	1893	Superior, Wis.	Do.
53278	do.	131	1,310	1,265	7	1893	do.	Do.
53279	do.	132	1,310	1,265	7	1893	do.	Do.
53280	do.	133	1,310	1,265	7	1893	do.	Do.
53281	do.	134	1,310	1,265	7	1893	do.	Do.
53284	do.	137	2,480	2,367	9	1896	do.	Do.
53306	do.	Onslow	31	31	1	1900	Swansboro, N. C.	Beaufort, N. C.
53314	Scow	Ontario	899	899	0	1901	Ballard, Wash.	St. Michael, Alaska.
162091	Barge	Ontario	211	191	1	1903	Brooklyn, N. Y.	New York, N. Y.
162120	do.	Onward	245	245	1	1903	Perth Amboy, N. J.	Perth Amboy, N. J.
53300	do.	Oregon	154	154	2	1899	Brooklyn, N. Y.	New York, N. Y.
53318	Canal boat	Oretta	96	91	1	1882	Tonawanda, N. Y.	Plattsburg, N. Y.
163206	Barge	Oriole	117	114	1	1901	Madisonville, La.	Port Arthur, Tex.
18855	do.	Orion	88	74	1	1834	Waldoboro, Me.	New York, N. Y.
53285	do.	Orion	324	324	5	1896	Elkton, Md.	Philadelphia, Pa.
53241	Canal boat	Orin M. Temple	102	97	1	1882	Fort Miller, N. Y.	Plattsburg, N. Y.
53215	Scow	Orleans	144	136	1	1874	Brooklyn, N. Y.	New York, N. Y.
53291	do.	Osborn	115	115	3	1899	Duluth, Minn.	Duluth, Minn.
53313	Dredge	Osgood	106	58	5	1892	Islip, N. Y.	Patchogue, N. Y.
53213	Barge	Oscar	125	105	2	1874	Brooklyn, N. Y.	New York, N. Y.
53261	do.	Oscawana	410	387	0	1890	do.	Do.
53320	do.	Oscola	209	209	0	1902	Rondout, N. Y.	Do.
162902	do.	Oscola	177	177	1	1906	Perth Amboy, N. J.	Perth Amboy, N. J.
162051	do.	Oshning	415	393	1	1903	Brooklyn, N. Y.	New York, N. Y.
53310	Canal boat	Oawego	129	129	2	1894	Phoenix, N. Y.	Buffalo, N. Y.
162461	Barge	Ottawa	436	421	1	1905	Weehawken, N. J.	New York, N. Y.
53289	do.	Otter	289	289	0	1898	San Francisco, Cal.	St. Michael, Alaska.
53286	House boat	Outing	33	33	2	1892	Alexandria Bay, N. Y.	Cape Vincent, N. Y.
162223	Barge	Outing	43	43	0	1881	Houghton, Mich.	Duluth, Minn.
162468	do.	Outing	8	8	1	1903	Fountain City, Wis.	Galena, Ill.
53248	do.	Oval Brand	66	62	1	1884	Baltimore, Md.	New York, N. Y.
162169	do.	Overbrook	339	339	1	1897	Elkton, Md.	Philadelphia, Pa.
53287	do.	Owen	104	104	0	1895	South Rondout, N. Y.	New York, N. Y.
53247	do.	Owen Brady	275	261	0	1885	Pettys Island, N. J.	Do.
163195	do.	Owl	9	9	1	1907	St. Charles, Mo.	St. Louis, Mo.
53288	do.	Ox	29	29	1	1897	Newport, R. I.	Newport, R. I.
<b>P.</b>								
37602	Barge	P. B. Co. No. 1	252	245	1	1900	Perth Amboy, N. J.	New York, N. Y.
36929	do.	P. B. Co. No. 2	252	245	1	1900	do.	Do.
162212	do.	P. B. Co. No. 4	220	220	1	1904	Port Richmond, N. Y.	Do.
162213	do.	P. B. Co. No. 5	218	218	1	1904	do.	Do.
162221	do.	P. B. Co. No. 6	224	224	1	1904	do.	Do.
162222	do.	P. B. Co. No. 7	219	219	1	1904	do.	Do.
162242	do.	P. B. Co. No. 8	219	219	1	1904	do.	Do.
162245	do.	P. B. Co. No. 9	284	284	1	1901	West New Brighton, N. Y.	Do.
162919	do.	P. B. Co. No. 10	245	245	1	1904	Port Richmond, N. Y.	Do.

† Formerly barge Frank Hughes.  
 ‡ Formerly barge Edward Hughes.

† Whaleback.  
 ‡ Steel.

§ Composite.

## UNRIGGED MERCHANT VESSELS OF THE UNITED STATES—Continued.

Official No.	Class.	Name of vessel.	Gross tonnage.	Net tonnage.	Crew.	When built.	Where built.	Home port (where permanent document issues).
162922	Barge	P. B. Co. No. 11	247	247	1	1903	Port Richmond, N. Y.	New York, N. Y.
162901	Scow	P. B. M. Co. No. 6	123	123	0	1906	Port Blakeley, Wash.	Seattle, Wash.
54503	do	P. C. S. Co. No. 1	40	40	0	1901	Tacoma, Wash.	Nome, Alaska.
54477	Barge	P. G. C. No. 9	368	355	1	1885	South Amboy, N. J.	Perth Amboy, N. J.
54603	Scow	P. L. Co. A.	126	126	0	1901	Port Ludlow, Wash.	San Francisco, Cal.
54586	do	P. L. Co. 1	22	22	0	1901	Seattle, Wash.	Seattle, Wash.
54587	do	P. L. Co. 2	22	22	0	1901	do	Do.
54515	Barge	P. N. Co. No. 9	127	106	3	1896	Kennebunk, Me.	Portsmouth, N. H.
54533	do	P. N. Co. No. 10	136	124	3	1899	do	Do.
54607	do	P. N. Co. No. 12	95	80	3	1902	Kennebunk Port, Me.	Do.
162216	do	P. N. Co. No. 14	96	73	3	1904	Kennebunk, Me.	Do.
162263	do	P. N. Co. No. 16	96	73	3	1904	do	Do.
54537	Scow	P. N. P. Co. No. 1	6	6	0	1899	Blaine, Wash.	Port Townsend, Wash.
54538	do	P. N. P. Co. No. 2	6	6	0	1899	do	Do.
54539	do	P. N. P. Co. No. 3	6	6	0	1899	do	Do.
54540	do	P. N. P. Co. No. 4	6	6	0	1899	do	Do.
54541	do	P. N. P. Co. No. 5	6	6	0	1899	do	Do.
54542	do	P. N. P. Co. No. 6	6	6	0	1899	do	Do.
54544	do	P. N. P. Co. No. 7	6	6	0	1899	do	Do.
54545	do	P. N. P. Co. No. 8	6	6	0	1899	do	Do.
54546	do	P. N. P. Co. No. 9	6	6	0	1899	do	Do.
54547	do	P. N. P. Co. No. 10	24	24	0	1899	do	Do.
54548	do	P. N. P. Co. No. 11	24	24	0	1899	do	Do.
54549	do	P. N. P. Co. No. 12	24	24	3	1899	do	Do.
54550	do	P. N. P. Co. No. 13	24	24	0	1899	do	Do.
54609	do	P. P. and N. Co. No. 1	18	18	0	1902	Petersburg, Alaska	Juneau, Alaska.
54610	do	P. P. and N. Co. No. 2	18	18	0	1902	do	Wrangell, Alaska.
54611	do	P. P. and N. Co. No. 3	18	18	0	1902	do	Juneau, Alaska.
54612	do	P. P. and N. Co. No. 4	18	18	0	1902	do	Seattle, Wash.
54613	do	P. P. and N. Co. No. 5	18	18	0	1902	do	Juneau, Alaska.
54614	do	P. P. and N. Co. No. 6	15	15	0	1902	do	Wrangell, Alaska.
54615	do	P. P. and N. Co. No. 7	18	18	0	1902	do	Do.
54620	do	P. P. and N. Co. No. 8	18	18	0	1902	do	Juneau, Alaska.
54616	do	P. P. and N. Co. No. 9	15	15	0	1902	do	Wrangell, Alaska.
54621	do	P. P. and N. Co. No. 10	18	18	0	1902	do	Juneau, Alaska.
54622	do	P. P. and N. Co. No. 11	18	18	0	1902	do	Do.
42762	Barge	P. R. R. 201	140	123	0	1896	South Amboy, N. J.	New York, N. Y.
30102	do	P. R. R. 202	140	117	0	1898	do	Do.
56651	do	P. R. R. 203	133	119	0	1899	do	Do.
34286	do	P. R. R. 204	134	111	0	1897	do	Do.
56678	do	P. R. R. 205	137	115	0	1900	do	Do.
53299	do	P. R. R. 206	138	119	0	1899	do	Do.
60115	do	P. R. R. 207	140	118	0	1899	do	Do.
59170	do	P. R. R. 208	140	123	0	1896	do	Do.
67327	do	P. R. R. 210	132	109	0	1897	do	Do.
36905	do	P. R. R. 211	143	123	0	1898	do	Do.
36864	do	P. R. R. 212	156	156	0	1895	do	Do.
30233	do	P. R. R. 213	142	122	0	1900	do	Do.
37614	do	P. R. R. 214	136	115	0	1900	do	Do.
50072	do	P. R. R. 215	184	175	0	1873	Brooklyn, N. Y.	Do.
31449	do	P. R. R. 218	168	160	0	1881	do	Do.
42665	do	P. R. R. 219	135	128	0	1881	do	Do.
42664	do	P. R. R. 220	123	99	0	1881	do	Do.
48541	do	P. R. R. 221	123	117	1	1881	do	Do.
51140	do	P. R. R. 222	158	152	0	1881	do	Do.
163016	do	P. R. R. 223	240	227	3	1906	Port Richmond, N. Y.	Do.
29984	do	P. R. R. 224	165	157	0	1887	Elizabeth, N. J.	Do.
31496	do	P. R. R. 225	164	156	0	1888	do	Do.
35486	do	P. R. R. 226	122	116	0	1887	do	Do.
36779	do	P. R. R. 227	123	117	0	1887	do	Do.
42696	do	P. R. R. 228	165	157	0	1887	do	Do.
48570	do	P. R. R. 229	123	116	0	1887	do	Do.
48571	do	P. R. R. 230	161	156	0	1887	do	Do.
51188	do	P. R. R. 231	123	117	0	1887	do	Do.
55020	do	P. R. R. 232	104	156	0	1887	do	Do.
57894	do	P. R. R. 233	123	117	0	1887	do	Do.
62890	do	P. R. R. 234	163	155	0	1887	do	Do.
62887	do	P. R. R. 235	163	155	0	1887	do	Do.
51349	do	P. R. R. 236	143	121	0	1899	Camden, N. J.	Do.
30208	do	P. R. R. 237	143	120	0	1899	do	Do.
35569	do	P. R. R. 238	143	121	0	1899	do	Do.

1 Formerly barge Hanover.

2 Formerly barge Aseneth.

3 Formerly barge Roblins.

4 Formerly barge Catlin.

5 Formerly barge Rio.

6 Formerly barge Onota.

7 Formerly barge Undine.

8 Formerly barge Tacony.

9 Formerly barge Natrona.

10 Formerly barge Eddystone.

11 Formerly barge Enterprise.

12 Formerly barge Annie.

13 Formerly barge Fanny.

14 Formerly barge Montana.

15 Formerly (a) scow Bristol.

16 Formerly (b) barge Blalrsville.

17 Formerly barge Huntingdon.

18 Formerly barge (a) Harrisburg.

19 Formerly barge (b) Lockport.

20 Formerly barge Lewlstown.

21 Formerly barge Metuehen.

22 Formerly barge Asbury.

23 Formerly barge Barnegat.

24 Formerly barge Delmar.

25 Formerly barge Elberon.

26 Formerly barge Harrison.

27 Formerly barge Lanokln.

28 Formerly barge Lawrence.

29 Formerly barge Middlesex.

30 Formerly barge Quantico.

31 Formerly barge Stelton.

32 Formerly barge Watkins.

33 Formerly barge (a) Waverly.

34 Formerly barge (b) Warren.

35 Formerly barge Mapleton.

36 Formerly barge Allaire.

37 Formerly barge Dunlap.

† Steel.

UNRIGGED MERCHANT VESSELS OF THE UNITED STATES—Continued.

Official No.	Class.	Name of vessel.	Gross tonnage.	Net tonnage.	Crew.	When built.	Where built.	Home port (where permanent document issues).
34346	Barge	1 P. R. R. 239	145	129	0	1899	Elizabeth, N. J.	New York, N. Y.
53302	do.	2 P. R. R. 240	144	127	0	1899	do.	Do.
51354	do.	3 P. R. R. 241	146	129	0	1899	do.	Do.
31626	do.	4 P. R. R. 242	143	126	0	1899	do.	Do.
67399	do.	5 P. R. R. 243	143	117	0	1899	Wilmington, Del.	Do.
30202	do.	6 P. R. R. 244	142	118	0	1899	do.	Do.
31622	do.	7 P. R. R. 245	141	117	0	1899	do.	Do.
53301	do.	8 P. R. R. 246	140	117	0	1899	do.	Do.
31624	do.	9 P. R. R. 247	140	117	0	1899	do.	Do.
31671	do.	10 P. R. R. 248	142	123	0	1900	do.	Do.
34391	do.	11 P. R. R. 249	142	121	0	1900	do.	Do.
34387	do.	12 P. R. R. 250	142	123	0	1900	do.	Do.
37617	do.	13 P. R. R. 251	142	123	0	1900	do.	Do.
47177	do.	14 P. R. R. 252	142	123	0	1901	do.	Do.
48671	do.	15 P. R. R. 253	142	123	0	1901	do.	Do.
51403	do.	16 P. R. R. 254	142	123	0	1901	do.	Do.
48672	do.	17 P. R. R. 255	142	123	0	1901	do.	Do.
51408	do.	18 P. R. R. 256	142	123	0	1901	do.	Do.
63051	do.	19 P. R. R. 257	142	123	0	1901	do.	Do.
30277	do.	20 P. R. R. 258	142	121	0	1901	South Amboy, N. J.	Do.
30278	do.	21 P. R. R. 259	143	124	0	1901	Elizabeth, N. J.	Do.
30279	do.	22 P. R. R. 260	145	120	0	1901	do.	Do.
30280	do.	23 P. R. R. 261	144	126	0	1901	do.	Do.
39283	do.	24 P. R. R. 262	144	127	0	1902	do.	Do.
163037	do.	25 P. R. R. 263	246	228	3	1906	Port Richmond, N. Y.	Do.
163042	do.	26 P. R. R. 264	246	227	1	1906	do.	Do.
163075	do.	27 P. R. R. 265	246	227	3	1907	do.	Do.
163113	do.	28 P. R. R. 266	246	227	3	1907	do.	Do.
163142	do.	29 P. R. R. 267	246	227	3	1907	do.	Do.
163168	do.	30 P. R. R. 268	246	227	3	1907	do.	Do.
163188	do.	31 P. R. R. 269	246	227	3	1907	do.	Do.
31539	do.	32 P. R. R. 400	310	300	0	1891	South Amboy, N. J.	Do.
162640	do.	33 P. R. R. 401	538	517	1	1906	do.	Do.
34120	do.	34 P. R. R. 402	270	270	0	1881	Brooklyn, N. Y.	Do.
34229	do.	35 P. R. R. 403	355	350	0	1881	do.	Do.
35473	do.	36 P. R. R. 404	276	270	0	1881	do.	Do.
49540	do.	37 P. R. R. 405	292	285	0	1881	do.	Do.
49601	do.	38 P. R. R. 406	357	354	0	1881	do.	Do.
62631	do.	39 P. R. R. 407	363	341	0	1881	do.	Do.
34185	do.	40 P. R. R. 408	245	235	0	1888	Elizabeth, N. J.	Do.
39686	do.	41 P. R. R. 409	319	306	0	1888	do.	Do.
44297	do.	42 P. R. R. 410	246	237	0	1887	do.	Do.
34342	do.	43 P. R. R. 411	436	403	0	1899	Wilmington, Del.	Do.
35508	do.	44 P. R. R. 412	435	401	0	1899	do.	Do.
35572	do.	45 P. R. R. 413	428	389	0	1900	Elizabeth, N. J.	Do.
35574	do.	46 P. R. R. 414	435	398	0	1900	do.	Do.
35573	do.	47 P. R. R. 415	431	400	0	1900	Camden, N. J.	Do.
35576	do.	48 P. R. R. 416	431	399	0	1900	Elizabeth, N. J.	Do.
63009	do.	49 P. R. R. 417	431	402	0	1900	Camden, N. J.	Do.
48062	do.	50 P. R. R. 418	431	401	0	1900	do.	Do.
48654	do.	51 P. R. R. 419	430	398	0	1900	Elizabeth, N. J.	Do.
51301	do.	52 P. R. R. 420	430	417	0	1900	do.	Do.
47168	do.	53 P. R. R. 421	438	408	0	1900	do.	Do.
48653	do.	54 P. R. R. 422	432	403	0	1900	Camden, N. J.	Do.
30227	do.	55 P. R. R. 423	424	394	0	1900	Elizabeth, N. J.	Do.
30228	do.	56 P. R. R. 424	424	394	0	1900	do.	Do.
31653	do.	57 P. R. R. 425	420	406	0	1900	do.	Do.
63013	do.	58 P. R. R. 426	546	524	0	1900	do.	Do.
54564	do.	59 P. R. R. 427	542	520	0	1900	do.	Do.
56552	do.	60 P. R. R. 428	370	355	0	1881	Brooklyn, N. Y.	Do.
162806	do.	P. R. R. 429	538	507	1	1906	Noank, Conn.	Do.
162907	do.	P. R. R. 430	541	509	1	1906	do.	Do.
162951	do.	P. R. R. 431	543	511	1	1906	do.	Do.
162952	do.	P. R. R. 432	540	508	1	1906	do.	Do.
162962	do.	P. R. R. 433	542	511	1	1906	do.	Do.
162981	do.	P. R. R. 434	540	510	1	1906	do.	Do.
163013	do.	P. R. R. 435	540	522	1	1906	do.	Do.

- 1 Formerly barge Colonia.
- 2 Formerly barge Ortlej.
- 3 Formerly barge Malvern.
- 4 Formerly barge Burkeley.
- 5 Formerly barge Newbold.
- 6 Formerly barge Absecon.
- 7 Formerly barge Belmont.
- 8 Formerly barge Octoraro.
- 9 Formerly barge Bedford.
- 10 Formerly barge Bellwood.
- 11 Formerly barge Cambria.
- 12 Formerly barge Clayton.
- 13 Formerly barge Forney.
- 14 Formerly barge Kane.

- 15 Formerly barge Laurel.
- 16 Formerly barge Manayunk.
- 17 Formerly barge Lenn.
- 18 Formerly barge Marea.
- 19 Formerly barge WaWa.
- 20 Formerly barge Ardmore.
- 21 Formerly barge Alba.
- 22 Formerly barge Agawam.
- 23 Formerly barge Avon.
- 24 Formerly barge Aura.
- 25 Formerly barge Bergen.
- 26 Formerly barge Conemaugh.
- 27 Formerly barge Cresson.
- 28 Formerly barge Duncannon.

- 29 Formerly barge (a) Lancaster.
- 30 Formerly barge (b) Larimer.
- 31 Formerly barge Latrobe.
- 32 Formerly barge (a) Wilmington.
- 33 Formerly barge (b) Wilmore.
- 34 Formerly barge Corry.
- 35 Formerly barge Gallitzin.
- 36 Formerly barge Iselin.
- 37 Formerly barge Croynon.
- 38 Formerly barge Dover.
- 39 Formerly barge Delanco.
- 40 Formerly barge Devon.
- 41 Formerly barge Dunlo.
- 42 Formerly barge Darby.

- 43 Formerly barge Wyebrooke.
- 44 Formerly barge Stanwick.
- 45 Formerly barge Loretto.
- 46 Formerly barge Modford.
- 47 Formerly barge Kinkora.
- 48 Formerly barge Lenola.
- 49 Formerly barge Arona.
- 50 Formerly barge Atco.
- 51 Formerly barge Bute.
- 52 Formerly barge Willburtha.
- 53 Formerly barge Patapasco.
- 54 Formerly barge (a) Rahway.
- 55 Formerly barge (b) P. R. R. 223.
- † Steel.



## UNRIGGED MERCHANT VESSELS OF THE UNITED STATES—Continued.

Official No.	Class.	Name of vessel.	Gross tonnage.	Net tonnage.	Crew.	When built.	Where built.	Home port (where permanent document issues).
162783	Barge	P. R. R. 436	536	514	1	1908	Elizabeth, N. J.	New York, N. Y.
162824	do	P. R. R. 437	540	518	1	1908	do	Do.
162843	do	P. R. R. 438	541	521	1	1906	do	Do.
162870	do	P. R. R. 439	539	520	1	1906	do	Do.
162904	do	P. R. R. 440	533	506	1	1906	do	Do.
162963	do	P. R. R. 441	543	515	1	1906	do	Do.
163207	do	P. R. R. 700	296	296	1	1907	Wilmington, Del.	Perth Amboy, N. J.
27007	do	<sup>1</sup> P. R. R. 702	231	220	1	1873	Delanco, N. J.	Philadelphia, Pa.
67298	do	<sup>2</sup> P. R. R. 703	196	187	1	1874	Wilmington, Del.	Perth Amboy, N. J.
163070	do	P. R. R. 704	355	355	1	1907	West New Brighton, N. Y.	Do.
67300	do	<sup>3</sup> P. R. R. 705	196	187	1	1873	Wilmington, Del.	Do.
163114	do	P. R. R. 705	355	355	1	1907	West New Brighton, N. Y.	Do.
163125	do	P. R. R. 707	355	355	1	1907	do	Do.
67303	do	<sup>4</sup> P. R. R. 708	196	187	1	1873	Wilmington, Del.	Do.
67305	do	<sup>5</sup> P. R. R. 710	196	187	1	1879	do	Do.
67306	do	<sup>6</sup> P. R. R. 711	196	187	1	1879	do	Do.
67308	do	<sup>7</sup> P. R. R. 713	196	187	1	1880	do	Do.
67309	do	<sup>8</sup> P. R. R. 714	295	280	1	1893	Elizabeth, N. J.	Do.
67310	do	<sup>9</sup> P. R. R. 715	295	280	1	1893	do	Do.
67311	do	<sup>10</sup> P. R. R. 716	295	280	1	1893	do	Do.
35565	do	<sup>11</sup> P. R. R. 717	266	266	1	1899	do	Do.
35566	do	<sup>12</sup> P. R. R. 718	266	266	1	1899	do	Do.
35567	do	<sup>13</sup> P. R. R. 719	266	266	1	1899	do	Do.
35585	do	<sup>14</sup> P. R. R. 720	264	264	1	1900	do	Do.
35586	do	<sup>15</sup> P. R. R. 721	264	264	1	1900	do	Do.
35589	do	<sup>16</sup> P. R. R. 722	264	264	1	1900	do	Do.
54567	Scow	P. T. P. Co. No. 1	26	26	0	1900	Port Townsend, Wash.	Port Townsend, Wash.
54568	do	P. T. P. Co. No. 2	26	26	0	1900	do	Wrangell, Alaska.
54569	do	P. T. P. Co. No. 3	26	26	0	1900	do	Port Townsend, Wash.
54571	do	P. T. P. Co. No. 4	26	26	0	1900	do	Do.
54578	do	P. T. P. Co. No. 5	26	26	0	1900	do	Do.
54572	do	P. T. P. Co. No. 6	19	19	0	1900	do	Do.
54573	do	P. T. P. Co. No. 7	19	19	0	1900	do	Port Angeles, Wash.
54574	do	P. T. P. Co. No. 8	19	19	0	1900	do	Port Townsend, Wash.
54575	do	P. T. P. Co. No. 9	19	19	0	1900	do	Do.
54576	do	P. T. P. Co. No. 10	19	19	0	1900	do	Do.
162410	Canal boat	P. B. Daly	105	99	1	1905	Watervliet, N. Y.	Port Angeles, Wash.
54494	do	P. B. Horney	101	96	1	1898	Whitehall, N. Y.	Plattsburg, N. Y.
54484	Barge	P. C. Golder	127	121	1	1881	Portland, Conn.	Albany, N. Y.
54469	Canal boat	P. C. Hitchcock	89	84	1	1880	Fort Edward, N. Y.	New York, N. Y.
162966	Barge	P. H. McCarren	220	220	1	1903	South Rondout, N. Y.	Plattsburg, N. Y.
54557	do	P. J. McGough	181	181	0	1889	Brooklyn, N. Y.	New York, N. Y.
54624	do	Pacific	399	399	2	1901	Elkton, Md.	Do.
54534	Scow	Paddy	18	18	0	1896	Anacortes, Wash.	Baltimore, Md.
54503	Barge	Palmyra	416	390	0	1890	Brooklyn, N. Y.	Port Townsend, Wash.
54630	House boat	Pamella	193	193	3	1003	Cape Vincent, N. Y.	New York, N. Y.
162039	Barge	Pamlico	431	431	2	1903	Elkton, Md.	Cape Vincent, N. Y.
63085	do	<sup>17</sup> Pamunky	363	363	1	1900	do	Philadelphia, Pa.
163173	Canal boat	Pan American	129	129	1	1891	Tonawanda, N. Y.	Do.
163061	Dredge	Pan American No. 12	456	310	13	1901	Buffalo, N. Y.	New York, N. Y.
150513	Barge	<sup>18</sup> Panope	91	87	2	1881	St. John, New Brunswick	Buffalo, N. Y.
162790	Canal boat	Pardon D. Jameson	136	136	1	1881	Lockport, N. Y.	Baltimore, Md.
54592	Barge	Parkview	361	355	1	1901	Port Richmond, N. Y.	New York, N. Y.
54590	do	Pastime	36	36	0	1901	Davenport, Iowa	Perth Amboy, N. J.
54600	do	Pastime	10	10	2	1901	Sag Harbor, N. Y.	Rook Island, Ill.
54591	do	Patapseo	325	325	1	1892	Elkton, Md.	Sag Harbor, N. Y.
54617	do	Patapseo	304	292	2	1901	Port Richmond, N. Y.	Philadelphia, Pa.
162302	do	Patrick Hale	337	337	1	1904	Kingston, N. Y.	Baltimore, Md.
162033	do	Patuxent	154	109	2	1903	Baltimore, Md.	New York, N. Y.
162364	do	<sup>19</sup> Patuxent	231	231	1	1905	Cramer Hill, N. J.	Baltimore, Md.
54628	do	Paul Bwing	180	172	1	1888	Landingville, Pa.	Philadelphia, Pa.
54562	Scow	Paul Kruger	227	227	4	1899	Duluth, Minn.	Perth Amboy, N. J.
54581	Canal boat	Pauline	119	113	1	1889	Whitehall, N. Y.	Cleveland, Ohio.
162078	Barge	Pawling	439	439	2	1903	Hoboken, N. J.	Plattsburg, N. Y.
54595	do	Paw-Paw	311	260	2	1901	Baltimore, Md.	New York, N. Y.
54524	do	Pearl	438	438	3	1896	Newport, Ark.	Baltimore, Md.
54535	Scow	Pearl	18	18	0	1896	Anacortes, Wash.	Peoria, Ill.
54601	Barge	Pearl	10	10	0	1901	Fairhaven, Wash.	Port Townsend, Wash.
54629	do	Pearl	60	60	1	1903	Kimber Park, Wis.	Do.
162228	do	Pearl	10	10	0	1904	Davenport, Iowa	Dubuque, Iowa.
54481	do	Peekskill	395	356	0	1887	Elizabeth, N. J.	Rock Island, Ill.
54582	do	Peerless	142	142	1	1893	Brooklyn, N. Y.	New York, N. Y.
162826	House boat	Pegle	11	11	1	1906	Alexandria Bay, N. Y.	Do.
163200	Barge	Pelican	96	93	1	1901	Madisonville, La.	Cape Vincent, N. Y.
54558	do	Pembroke	416	395	0	1899	Brooklyn, N. Y.	Port Arthur, Tex.
163162	do	Penates	487	487	1	1907	do	New York, N. Y.

<sup>1</sup> Formerly barge Xebec.  
<sup>2</sup> Formerly barge No. 1.  
<sup>3</sup> Formerly barge No. 3.  
<sup>4</sup> Formerly barge No. 6.  
<sup>5</sup> Formerly barge No. 8.

<sup>6</sup> Formerly barge No. 9.  
<sup>7</sup> Formerly barge No. 11.  
<sup>8</sup> Formerly barge No. 12.  
<sup>9</sup> Formerly barge No. 13.  
<sup>10</sup> Formerly barge No. 14.

<sup>11</sup> Formerly barge Del. & Rar. Canal No. 15.  
<sup>12</sup> Formerly barge Del. & Rar. Canal No. 16.  
<sup>13</sup> Formerly barge Del. & Rar. Canal No. 17.  
<sup>14</sup> Formerly barge D. and R. C. No. 18.  
<sup>15</sup> Formerly barge D. and R. C. No. 19.

<sup>16</sup> Formerly barge D. & R. C. No. 20.  
<sup>17</sup> Formerly barge We're Here.  
<sup>18</sup> Formerly British schooner Panope.  
<sup>19</sup> Formerly barge Cramer Hill.

## UNRIGGED MERCHANT VESSELS OF THE UNITED STATES—Continued.

Official No.	Class.	Name of vessel.	Gross tonnage.	Net tonnage.	Crew.	When built.	Where built.	Home port (where permanent document issues).
162269	Barge	Penn.	476	476	1	1905	Perth Amboy, N. J.	New York, N. Y.
54512	Canal boat	Pennsy.	100	95	1	1892	Whitehall, N. Y.	Plattsburg, N. Y.
54625	Barge	Pennsylvania	333	333	1	1898	Elkton, Md.	Philadelphia, Pa.
162391	do	Pencoles	168	135	3	1905	Tottenville, N. Y.	Newark, N. J.
54482	Canal boat	Percie and Bertha	103	98	1	1888	Moses Kill, N. Y.	Plattsburg, N. Y.
54483	do	Percy R. Todd	104	99	1	1888	Champlain, N. Y.	Do.
54490	do	Perlam Sheldon	100	95	1	1887	Fort Ann, N. Y.	Albany, N. Y.
54619	Barge	Perry	285	285	2	1897	Hoboken, N. J.	New York, N. Y.
162792	Canal boat	Perry Burns	101	96	1	1888	Buffalo, N. Y.	Plattsburg, N. Y.
162109	Barge	Perryville	387	387	1	1902	Elkton, Md.	Philadelphia, Pa.
162688	do	Perseverance	318	318	1	1905	Rondout, N. Y.	New York, N. Y.
54606	Scow	Peter	458	458	4	1902	Tacoma, Wash.	Tacoma, Wash.
54608	Barge	Peter	453	442	1	1902	Pensacola, Fla.	Pensacola, Fla.
162452	Canal boat	Peter Godon	101	96	1	1905	Champlain, N. Y.	Plattsburg, N. Y.
162559	do	Peter Hale	102	96	1	1900	Watervliet, N. Y.	Do.
162530	do	Peter A. Weber	110	94	1	1893	Northumberland, N. Y.	New York, N. Y.
54521	Barge	Peter M. Jacobla	333	333	1	1895	South Rondout, N. Y.	Do.
162333	do	Pewaukee	353	353	2	1873	Port Burwell, Ontario	Millwaukee, Wis.
162188	Canal boat	Phebe Miner	101	98	1	1904	Schuylerville, N. Y.	Albany, N. Y.
54493	do	Phelena Miner	104	99	1	1888	Northumberland, N. Y.	Do.
54504	Barge	Phelps	412	391	0	1890	Brooklyn, N. Y.	New York, N. Y.
162383	do	Phillip	397	379	0	1905	Gildersleeve, Conn.	Hartford, Conn.
54626	Canal boat	Phillip F. Dillon	137	137	0	1900	Whitehall, N. Y.	New York, N. Y.
54522	do	Phil. H. Cleary	143	143	1	1895	Champlain, N. Y.	Do.
54605	do	Phillip H. Cleary	103	98	1	1902	Whitehall, N. Y.	Plattsburg, N. Y.
162082	Barge	Phillip Feeney	341	341	0	1903	Rondout, N. Y.	New York, N. Y.
162852	do	Ploton Island No. 1	57	57	0	1906	Clayton, N. Y.	Cape Vincent, N. Y.
162853	do	Ploton Island No. 2	57	57	0	1906	do	Do.
54618	do	Piedmont	304	292	2	1901	Port Richmond, N. Y.	Baltimore, Md.
54495	Canal boat	Pierre Dionne	103	98	1	1889	Champlain, N. Y.	Plattsburg, N. Y.
162770	Barge	Pilgrim	148	141	2	1889	Houghton, Mich.	Marquette, Mich.
54359	do	Pioneer	376	360	1	1872	Bath, Me.	Perth Amboy, N. J.
54499	do	Pioneer	161	151	1	1889	Noank, Conn.	New York, N. Y.
54500	do	Pitt	145	138	0	1889	Brooklyn, N. Y.	Do.
54523	Scow	Pittsburgh	282	246	2	1897	Baltimore, Md.	Baltimore, Md.
162670	Barge	PITTSBURGH	633	633	2	1903	Philadelphia, Pa.	Philadelphia, Pa.
162097	do	Pittsfield	212	191	1	1903	Brooklyn, N. Y.	New York, N. Y.
54511	Canal boat	Pittston	107	102	1	1892	Whitehall, N. Y.	Plattsburg, N. Y.
162719	Barge	Pluto	150	150	1	1894	Port Richmond, N. Y.	Galveston, Tex.
54509	House boat	Pleasure	39	37	2	1893	Alexandria Bay, N. Y.	Cape Vincent, N. Y.
110109	Barge	Pocahontas	561	561	11	1872	Greenpoint, N. Y.	Norfolk, Va.
54594	do	Pocoinoke	395	395	0	1900	Eddyville, N. Y.	Boston, Mass.
54525	do	POLYNESIA	3,562	3,562	8	1897	Cleveland, Ohio	Cleveland, Ohio.
54530	Scow	Polpase	5	5	0	1897	Blaino, Wash.	Port Townsend, Wash.
54532	Barge	Portago	120	126	8	1888	West Superior, Wis.	Duluth, Minn.
54604	do	Porter	178	178	0	1892	Elkton, Md.	New York, N. Y.
54590	Scow	Porter No. 1	22	22	0	1901	Anacortes, Wash.	Port Townsend, Wash.
54597	do	Porter No. 2	22	22	0	1901	do	Do.
54598	do	Porter No. 3	22	22	0	1901	do	Do.
54599	do	Porter No. 4	22	22	0	1901	do	Do.
54514	Barge	Portland	154	146	1	1896	Brooklyn, N. Y.	New York, N. Y.
54508	Scow	Port Chestor	107	188	0	1892	Perth Amboy, N. J.	Do.
54531	Barge	Port Huron	151	151	8	1891	Port Huron, Mich.	Duluth, Minn.
54519	do	Port Royal	298	298	0	1895	South Rondout, N. Y.	New York, N. Y.
162499	Scow	Porto Lapidium	722	722	1	1903	Sturgeon Bay, Wis.	Millwaukee, Wis.
54507	Barge	Portsmouth	105	100	2	1892	Portsmouth, Va.	New York, N. Y.
54496	do	Potomac	218	200	0	1880	Brooklyn, N. Y.	Do.
54516	do	Pottstown	158	158	0	1892	Elizabeth, N. J.	Do.
54517	do	Pottsville	217	217	0	1891	Port Richmond, N. Y.	Do.
54580	do	Poughkeepsie	117	101	0	1900	Brooklyn, N. Y.	Do.
54584	Canal boat	Powerton	171	171	0	1899	Port Richmond, N. Y.	Do.
54583	Barge	Powerful	310	276	0	1900	Weehawken, N. J.	Do.
54520	do	President	277	277	0	1893	Gildersleeve, Conn.	Do.
42887	do	President Roosevelt	230	230	2	1891	Brooklyn, N. Y.	Philadelphia, Pa.
54550	do	Presque Isle	156	147	1	1894	Lockport, N. Y.	Erie, Pa.
54527	do	Pride	149	149	2	1898	Brooklyn, N. Y.	New York, N. Y.
54416	do	Prima Donna	210	203	3	1873	Wilmington, Del.	New London, Conn.
163192	do	Princess	96	96	4	1907	Evansville, Ind.	Evansville, Ind.
162958	do	Priscilla	166	166	1	1899	Rondout, N. Y.	New York, N. Y.
54518	do	Privateer	162	162	0	1880	Landingville, Pa.	Do.
162702	do	Progress	120	97	1	1906	Brooklyn, N. Y.	Do.
54579	do	PROTECTIVE POLICY	339	339	1	1896	Sault Ste. Marie, Mich.	Buffalo, N. Y.
54555	Scow	Puget No. 1	57	57	0	1898	Seattle, Wash.	Port Townsend, Wash.
54554	do	Puget No. 2	57	57	0	1898	do	Do.
54505	do	Puget No. 4	29	29	0	1899	do	Do.
162177	do	Puget No. 5	100	100	0	1902	do	Do.
162178	do	Puget No. 8	101	101	0	1902	West Seattle, Wash.	Do.
162179	do	Puget No. 9	101	30	0	1903	Seattle, Wash.	Do.
162181	do	Puget No. 11	126	126	0	1903	do	Do.

1 Formerly British bark Two Friends.

2 Formerly (a) st. p. River Belle.  
(b) barge Emma Abbott.

3 Formerly barge H. J. McDermott.

## UNRIGGED MERCHANT VESSELS OF THE UNITED STATES—Continued.

Official No.	Class.	Name of vessel.	Gross tonnage.	Net tonnage.	Crew.	When built.	Where built.	Home port (where permanent document issues).
163048	Barge	Puget No. 12	204	204	0	1907	Seattle, Wash.	Port Townsend, Wash.
162427	Scow	Pup No. 1	24	24	0	1905	Ballard, Wash.	Seattle, Wash.
54497	Canal boat	Puritan	87	83	1	1887	Whitehall, N. Y.	Plattsburg, N. Y.
54627	Barge	Puritan	191	191	2	1903	Brooklyn, N. Y.	New York, N. Y.
54478	do.	Pythias	302	302	1	1886	do.	Do.
<b>Q.</b>								
55024	Scow	Queen	12	12	0	1897	Blaine, Wash.	Do.
55028	do.	Queen City No. 2	46	46	0	1899	Seattle, Wash.	Seattle, Wash.
55029	do.	Queen City No. 3	47	47	0	1899	do.	Do.
55030	do.	Queen City No. 4	73	73	0	1899	do.	Port Townsend, Wash.
55031	do.	Queen City No. 5	74	74	0	1899	do.	Ketchikan, Alaska.
20632	Barge	Queen of the Lake	83	83	0	1901	Ortonville, Minn.	St. Paul, Minn.
<b>R.</b>								
162542	Canal boat	R. A. Bulls	100	95	1	1888	Tonawanda, N. Y.	Plattsburg, N. Y.
111175	Barge	R. A. Burton	361	329	2	1898	Buffalo, N. Y.	Buffalo, N. Y.
21991	do.	R. A. Forsyth	83	78	0	1890	Newburgh, N. Y.	Stamford, Conn.
56612	Canal boat	R. E. Sullivan	123	117	1	1891	Whitehall, N. Y.	Plattsburg, N. Y.
56661	Barge	R. G. Co. No. 1	188	170	3	1900	Konnebunk, Me.	Gloucester, Mass.
162464	do.	R. H. Hoyt	62	62	2	1897	Buffalo, N. Y.	Buffalo, N. Y.
162527	Canal boat	R. H. Jarrard, jr.	101	96	1	1888	do.	Plattsburg, N. Y.
162714	Scow	R. H. Luckes No. 2	108	108	0	1904	Sault Ste. Marie, Mich.	Marquette, Mich.
56674	Canal boat	R. H. Newland	102	97	1	1890	Northumberland, N. Y.	Plattsburg, N. Y.
56646	Scow	R. H. No. 1	10	10	0	1899	Westcott Bay, Wash.	Port Townsend, Wash.
56676	Barge	R. H. Williams, jr.	285	278	0	1900	Port Amboy, N. J.	New York, N. Y.
56693	Scow	R. H. Young	23	23	0	1901	Seattle, Wash.	Port Townsend, Wash.
162778	Canal boat	R. J. Bigley	104	99	1	1906	Rondout, N. Y.	Plattsburg, N. Y.
56704	Barge	R. J. Buckholz	308	208	1	1902	West New Brighton, N. Y.	New York, N. Y.
56618	do.	R. J. Garrett	170	176	0	1888	Landingville, Pa.	Do.
56627	do.	R. K. Owens	210	210	0	1897	Port Richmond, N. Y.	Do.
162864	Canal boat	R. L. Patrick	105	99	1	1906	Watervliet, N. Y.	Albany, N. Y.
56546	do.	R. M. Witherbee	112	106	1	1880	Whitehall, N. Y.	Plattsburg, N. Y.
21877	Barge	R. P. Mason	155	148	1	1867	Ferryburg, Mich.	Milwaukee, Wis.
162550	Canal boat	R. W. Thatcher	102	96	0	1896	West Troy, N. Y.	Plattsburg, N. Y.
56694	Barge	Ralph	173	173	0	1899	Port Richmond, N. Y.	New York, N. Y.
56701	do.	Ralston	105	105	0	1902	Jacksonville, Fla.	Do.
56666	Canal boat	Rambler	107	99	1	1900	Watervliet, N. Y.	Plattsburg, N. Y.
56696	Barge	Rambler	18	18	1	1902	Clinton, Iowa	Rock Island, Ill.
56688	do.	Randolph	311	260	2	1901	Baltimore, Md.	Baltimore, Md.
46414	do.	Rappahannock	295	285	1	1890	Washington, N. C.	Philadelphia, Pa.
56588	Scow	Raritan	210	200	1	1890	Perth Amboy, N. J.	Perth Amboy, N. J.
56649	Barge	Ravenna	415	394	0	1899	Brooklyn, N. Y.	New York, N. Y.
162854	do.	Ravenna	311	260	2	1906	Baltimore, Md.	Baltimore, Md.
56554	do.	Ray	333	367	3	1889	New London, Conn.	New London, Conn.
162540	Canal boat	Raymond Roth	127	127	1	1889	Durhamville, N. Y.	Albany, N. Y.
162198	Barge	Raymond G. Walter	276	276	1	1903	Rondout, N. Y.	New York, N. Y.
56637	do.	Reed	214	214	1	1892	Lake Charles, La.	Galveston, Tex.
56613	Canal boat	Reuding	104	99	1	1892	Whitehall, N. Y.	Plattsburg, N. Y.
56698	Barge	Rebecca T. McClain	397	397	2	1898	Elkton, Md.	Philadelphia, Pa.
162758	Scow	RECIPROCIITY	446	446	0	1897	Buffalo, N. Y.	Buffalo, N. Y.
162634	do.	Red	26	26	0	1905	Evoret, Wash.	Port Townsend, Wash.
56709	Barge	Red Ball	254	254	0	1903	Long Island City, N. Y.	New York, N. Y.
163181	Scow	Red Boy No. 2	250	250	0	1907	Bellingham, Wash.	Port Townsend, Wash.
56617	Barge	Red Star	229	229	1	1893	Rondout, N. Y.	New York, N. Y.
56605	do.	Red Star T. & T. Co. No. 21	271	271	1	1903	Brooklyn, N. Y.	Do.
162113	do.	Red Star T. & T. Line No. 16	229	229	1	1903	Rondout, N. Y.	Do.
162114	do.	Red Star T. & T. Line No. 17	224	224	1	1903	do.	Do.
162116	do.	Red Star T. & T. Line No. 18	214	214	1	1903	do.	Do.
162170	do.	Red Star T. & T. Line No. 19	271	271	1	1904	Tottonville, N. Y.	Do.
162278	do.	Red Star T. & T. Line No. 20	287	287	0	1904	do.	Do.
56600	do.	Refrigerator	280	280	3	1891	Noank, Conn.	Do.
56675	Scow	Reld	7	7	0	1900	Anacortes, Wash.	Port Townsend, Wash.
56576	Barge	Rellance	340	323	7	1886	Brooklyn, N. Y.	New York, N. Y.
56657	do.	Rellance	81	81	1	1897	Pennegro, N. J.	Do.
56672	do.	Rellance	297	297	1	1893	Elkton, Md.	Philadelphia, Pa.
56711	do.	Rellance	383	383	0	1903	Perth Amboy, N. J.	New York, N. Y.
162568	Canal boat	Rellance	101	96	1	1880	Phoenix, N. Y.	Plattsburg, N. Y.
56603	Barge	Relief	159	151	1	1891	Detroit, Mich.	Buffalo, N. Y.
56654	do.	Rensen	415	393	0	1899	Brooklyn, N. Y.	New York, N. Y.
56705	do.	Rendina	79	79	0	1902	do.	Do.
56691	Scow	Rene	21	21	0	1899	Seattle, Wash.	Port Townsend, Wash.
56685	do.	Reno	16	16	0	1901	Ballard, Wash.	Ketchikan, Alaska.
56679	Barge	Report	161	161	1	1901	Brooklyn, N. Y.	New York, N. Y.
162272	do.	RESCUE	894	790	2	1904	Lorain, Ohio	Duluth, Minn.
162158	Scow	Rex	32	32	0	1905	Loring, Alaska	Ketchikan, Alaska.
56490	Barge	Rhode Island	270	259	1	1873	Newburgh, N. Y.	Philadelphia, Pa.

1 Formerly scow <sup>a</sup> Queen City No. 5.  
<sup>b</sup> U. S. L. H. B. Queen City No. 5.

2 Formerly barge J. Illinois.

3 Formerly barge T. J. Leavy.

## UNRIGGED MERCHANT VESSELS OF THE UNITED STATES—Continued.

Official No.	Class.	Name of vessel.	Gross tonnage.	Net tonnage.	Crew.	When built.	Where built.	Home port (where permanent document issues).
56713	Barge	Richard	23	23	1	1902	Branford, Fla.	Cedar Keys, Fla.
163194	Canal boat	Richard Gearin	101	96	1	1894	Port Byron, N. Y.	Plattsburg, N. Y.
56545	Barge	Richard Jackson	230	219	0	1890	Wilmington, Del.	New York, N. Y.
56598	Canal boat	Richard McNeil, jr.	100	95	1	1876	Whitehall, N. Y.	Plattsburg, N. Y.
56556	do.	Richard Retalick	94	90	1	1881	West Troy, N. Y.	Do.
21510	Barge	Richard Vaux	270	270	0	1855	Brandywine, Del.	New York, N. Y.
56673	Canal boat	Richard P. White	98	93	1	1881	Greenport, N. Y.	Plattsburg, N. Y.
56638	do.	Richard S. White	114	113	2	1888	Tonawanda, N. Y.	Albany, N. Y.
56536	do.	Richard T. Coleman	99	94	1	1878	Fort Edward, N. Y.	Plattsburg, N. Y.
162791	do.	Richmond	109	109	1	1882	Watervliet, N. Y.	New York, N. Y.
162967	Barge	Richmond	215	215	1	1901	South Rondout, N. Y.	Do.
163219	do.	Richmond Cedar Works No. 1	223	209	1	1896	Elkton, Md.	Richmond, Va.
163220	do.	Richmond Cedar Works No. 2	450	434	1	1901	Pocomoke City, Md.	Do.
162220	do.	Richmond Cedar Works No. 3	233	231	2	1904	do.	Do.
162961	do.	Righter & Marshall	321	321	1	1903	Rondout, N. Y.	New York, N. Y.
56687	do.	Rising Star	218	218	1	1901	do.	Do.
56570	do.	Riverdale	195	181	0	1887	Brooklyn, N. Y.	Do.
56683	Scow	Riverside No. 1	105	105	0	1900	Seattle, Wash.	Seattle, Wash.
56684	do.	Riverside No. 2	107	107	0	do.	do.	Do.
56668	Barge	Riverview	152	102	2	1900	Baltimore, Md.	Baltimore, Md.
56710	do.	Roam	134	127	2	1892	Tunis, N. C.	Elizabeth City, N. C.
162283	do.	Roan	208	206	1	1904	Perth Amboy, N. J.	Perth Amboy, N. J.
56700	do.	Roanoke	388	388	1	1901	Elkton, Md.	Philadelphia, Pa.
56629	Scow	Rob.	135	135	1	1890	Port Richmond, N. Y.	New York, N. Y.
56557	Barge	Robert	396	388	4	1883	Myrtle River, Conn.	New London, Conn.
56560	do.	Robert	97	97	3	1885	Brooklyn, N. Y.	New York, N. Y.
56319	do.	Robert	161	161	0	1891	Champlain, N. Y.	Do.
111327	do.	Robert Donaldson	389	378	2	1901	Pocomoke City, Md.	Camden, N. J.
162392	do.	Robert Grier	403	403	1	1905	Elkton, Md.	Philadelphia, Pa.
110755	do.	Robert McCoy	107	102	1	1887	Tuckerton, Pa.	Norfolk, Va.
21680	do.	Robert Palmer	217	206	2	1887	Groton, Conn.	Fall River, Mass.
56698	Canal boat	Robert Wiley	100	95	2	1893	Champlain, N. Y.	Plattsburg, N. Y.
56573	do.	Robert O. Newcomb	99	94	1	1887	Whitehall, N. Y.	Do.
56624	do.	Robert F. Grant	103	97	1	1895	Champlain, N. Y.	Do.
21387	Barge	Robert F. Sage	50	48	2	1857	Brooklyn, N. Y.	New York, N. Y.
163032	do.	Robert J. Dwyer	369	369	1	1905	Sleightshurg, N. Y.	Do.
163017	do.	Robt. L. Cullen	215	215	1	1902	Rondout, N. Y.	Do.
56652	do.	Robt. M. King	235	235	1	1899	Brooklyn, N. Y.	Do.
56641	Canal boat	Robert R. Christian	110	99	1	1896	Perth Amboy, N. J.	Perth Amboy, N. J.
56513	do.	Robert S. Coleman	97	92	1	1876	Dunhams Basin, N. Y.	Plattsburg, N. Y.
56699	Barge	Robert S. McCracken	447	447	1	1902	Elkton, Md.	Philadelphia, Pa.
56601	Canal boat	Robert T. Blohm	97	92	1	1890	Northumberland, N. Y.	Albany, N. Y.
56572	do.	Robert and Mary	105	99	1	1887	Whitehall, N. Y.	Plattsburg, N. Y.
56633	Scow	Roche Harbor A.	93	93	0	1896	Seattle, Wash.	Port Townsend, Wash.
56634	do.	Roche Harbor B.	93	93	0	1896	Roche Harbor, Wash.	Do.
56635	do.	Roche Harbor C.	85	85	0	1897	Seattle, Wash.	Do.
56636	do.	Roche Harbor D.	77	77	0	1896	Tacoma, Wash.	Do.
56637	do.	Roche Harbor E.	108	108	0	1897	Seattle, Wash.	Do.
56593	Barge	Rochester	550	531	0	1890	South Rondout, N. Y.	New York, N. Y.
56653	do.	Rock Island	28	28	0	1899	Rock Island, Ill.	Rock Island, Ill.
57003	do.	Rockwell	156	156	1	1902	Orange, Tex.	Galveston, Tex.
56783	do.	Rockwood	152	102	2	1900	Baltimore, Md.	Baltimore, Md.
162721	do.	Rockwood	268	268	5	1906	Brooklyn, N. Y.	New York, N. Y.
56707	do.	Roderick C. McNeill	214	214	0	1903	South Rondout, N. Y.	Do.
162095	do.	Rodesia	138	138	1	1903	Tomkins Cove, N. Y.	Do.
56656	Scow	Rodgers No. 1	64	64	0	1900	Anacortes, Wash.	Port Townsend, Wash.
56594	Barge	Rodney B. Osterhoudt	95	90	1	1887	Rondout, N. Y.	Albany, N. Y.
162040	do.	Roman	383	383	1	1903	Astoria, N. Y.	New York, N. Y.
162459	do.	Romana	238	238	1	1905	Tomkins Cove, N. Y.	Do.
56596	do.	Rome	140	123	0	1890	South Rondout, N. Y.	Do.
56669	do.	Romney	152	102	2	1900	Baltimore, Md.	Baltimore, Md.
56642	do.	Ronald J. Brown	236	236	1	1898	Kingston, N. Y.	New York, N. Y.
162280	do.	Rondout	445	424	2	1904	South Rondout, N. Y.	Baltimore, Md.
56614	Canal boat	Roney	107	102	2	1892	Whitehall, N. Y.	Albany, N. Y.
56665	Scow	Roosevelt	22	22	1	1900	Anacortes, Wash.	Port Townsend, Wash.
56671	Barge	Rosa	194	187	1	1900	Wilmington, Del.	Philadelphia, Pa.
162473	do.	Rosa L.	54	54	0	1889	Wabasha, Minn.	La Crosse, Wis.
162869	do.	Rosa W. Lee	219	219	1	1875	Wilmington, Del.	New York, N. Y.
162716	Scow	Rosario	62	62	0	1906	Seattle, Wash.	Seattle, Wash.
56565	Barge	Rose	81	77	1	1881	Brooklyn, N. Y.	New York, N. Y.
162196	do.	Rose	262	262	1	1892	Elkton, Md.	Philadelphia, Pa.
162666	do.	Rose	282	282	1	1905	Brooklyn, N. Y.	New York, N. Y.
162789	Scow	Rose	6	6	0	1906	Seattle, Wash.	Seattle, Wash.
162089	Barge	Rosebank	144	139	2	1903	Mariner Harbor, N. Y.	Baltimore, Md.
56659	do.	Rosedale	152	102	2	1900	Baltimore, Md.	Do.
56583	Canal boat	Rose Hanley	104	99	1	1888	Moses Kill, N. Y.	Albany, N. Y.
162622	Barge	Rose Marie	382	382	1	1905	Rondout, N. Y.	New York, N. Y.
56692	do.	Roselle	338	328	1	1901	Port Richmond, N. Y.	Perth Amboy, N. J.
162217	do.	Rosie	24	24	1	1900	Inwood, N. Y.	New York, N. Y.
162368	do.	Rosie	40	40	2	1900	Burlington, Iowa	Burlington, Iowa
111074	do.	Ross, L. Coe	173	165	0	1895	Kennebunk Port, Me.	Boston, Mass.

## UNRIGGED MERCHANT VESSELS OF THE UNITED STATES—Continued.

Official No.	Class.	Name of vessel.	Gross tonnage.	Net tonnage.	Crew.	When built.	Where built.	Home port (where permanent document issues).
162122	Barge	Rosstler	211	190	1	1903	Brooklyn, N. Y.	New York, N. Y.
56702	Scow	Rosy	15	15	0	1902	Wales Island, Alaska	Ketchikan, Alaska.
56553	Canal boat	Rosy Allore	100	95	1	1882	Champlain, N. Y.	Plattsburg, N. Y.
56655	Scow	Roulette	237	237	0	1900	Perth Amboy, N. J.	New York, N. Y.
56660	Barge	Rowena	152	102	2	1900	Baltimore, Md.	Baltimore, Md.
56681	do	Roxbury	141	123	2	1901	Port Richmond, N. Y.	Do.
56586	do	Roxy	355	355	1	1889	Rondout, N. Y.	New York, N. Y.
56626	Scow	Roy Horton	38	38	1	1889	Buffalo, N. Y.	Buffalo, N. Y.
56625	Barge	Royal Blue	505	505	0	1897	South Rondout, N. Y.	New York, N. Y.
163029	do	Roysum	119	119	1	1879	Tonawanda, N. Y.	Do.
56630	do	Ruby	176	176	0	1898	Davenport, Iowa	St. Paul, Minn.
56647	Scow	Ruby	18	18	0	1896	Anacortes, Wash.	Port Townsend, Wash.
162219	Barge	Ruby	50	50	0	1904	Moline, Ill.	Rock Island, Ill.
162842	House boat	Ruddy	9	9	1	1906	Clayton, N. Y.	Cape Vincent, N. Y.
56547	Canal boat	Rufus R. Davis	90	94	1	1881	Whitehall, N. Y.	New York, N. Y.
56628	Barge	Rupert	236	222	1	1897	Noank, Conn.	Philadelphia, Pa.
56554	do	Russell	154	154	1	1882	Brooklyn, N. Y.	New York, N. Y.
162592	do	Russell	20	20	0	1895	Detroit, Mich.	Detroit, Mich.
162606	Canal boat	Ruth Aliard	110	99	1	1881	Buffalo, N. Y.	Plattsburg, N. Y.
S.								
58122	Scow	S. B. No. 1	61	61	0	1901	Seattle, Wash.	Seattle, Wash.
58100	Barge	S. Truesdale	201	201	4	1894	Saugerties, N. Y.	New York, N. Y.
3387	do	S. A. Souder	277	277	1	1887	Camden, N. J.	Philadelphia, Pa.
23957	do	S. C. Baldwin	412	406	5	1871	Detroit, Mich.	Milwaukee, Wis.
56697	do	S. E. Vincent	290	276	0	1902	Gilderleeve, Conn.	New York, N. Y.
57958	do	S. F. S.	206	206	2	1898	Brooklyn, N. Y.	Do.
162167	do	S. M. Prevost	193	193	1	1891	Elkton, Md.	Philadelphia, Pa.
162342	do	S. O. Co. No. 1	528	504	3	1904	Sparrows Point, Md.	New York, N. Y.
162343	do	S. O. Co. No. 2	528	504	3	1904	do	Do.
162345	do	S. O. Co. No. 3	509	504	3	1904	Quincy, Mass.	Do.
162366	do	S. O. Co. No. 4	509	504	3	1904	do	Do.
162946	do	S. O. Co. No. 5	795	756	5	1906	Sparrows Point, Md.	Do.
162949	do	S. O. Co. No. 6	759	756	5	1906	do	Baltimore, Md.
58113	do	S. O. Co. No. 48	513	506	2	1901	Port Richmond, N. Y.	New York, N. Y.
57997	do	S. O. Co. No. 52	407	407	3	1898	Elizabeth, N. J.	Baltimore, Md.
58091	do	S. O. Co. No. 55	492	482	3	1900	Port Richmond, N. Y.	New York, N. Y.
162125	do	S. O. Co. No. 61	495	482	2	1903	do	Do.
58114	do	S. O. Co. No. 68	511	504	2	1901	do	Do.
57996	do	S. O. Co. No. 72	407	407	2	1898	Elizabeth, N. J.	Do.
58093	do	S. O. Co. No. 75	490	481	3	1900	Port Richmond, N. Y.	Do.
116667	do	S. O. Co. No. 76	797	797	5	1895	West Superior, Wis.	Do.
57940	do	S. O. Co. No. 77	342	332	2	1895	Elizabeth, N. J.	Baltimore, Md.
162973	do	S. O. Co. of New York No. 62	108	168	2	1894	Wilmington, Del.	New York, N. Y.
57912	do	S. W. Pring	350	344	1	1889	New Haven, Conn.	New Haven, Conn.
163088	do	S. & F. Co. No. 11	155	155	4	1906	Perth Amboy, N. J.	Perth Amboy, N. J.
163089	do	S. & F. Co. No. 12	155	155	4	1906	do	Do.
163090	do	S. & F. Co. No. 14	155	155	4	1906	do	Do.
163091	do	S. & F. Co. No. 15	155	155	4	1907	do	Do.
58102	Scow	S. and S. No. 1	160	160	0	1901	Tacoma, Wash.	Port Townsend, Wash.
58103	do	S. and S. No. 2	160	160	0	1901	do	Do.
57881	Canal boat	S. and W. Bennett	104	98	1	1883	Orwell, Vt.	Plattsburg, N. Y.
57941	Barge	Sabine	354	354	1	1895	Orange, Tex.	Port Arthur, Tex.
102972	do	Sable	186	186	0	1908	St. Michael, Alaska	New York, N. Y.
51350	Scow	Sachem	283	283	1	1898	South Rondout, N. Y.	St. Michael, Alaska.
57363	Barge	Saginaw	268	260	3	1862	Brooklyn, N. Y.	New London, Conn.
162112	do	Saginaw	383	383	1	1903	Perth Amboy, N. J.	New York, N. Y.
102517	do	Sailor	611	611	2	1905	do	Perth Amboy, N. J.
163083	do	St. Cyr	202	202	1	1907	Brooklyn, N. Y.	New York, N. Y.
162062	do	St. Joseph	299	299	7	1903	Perth Amboy, N. J.	Do.
23356	do	St. Louis	599	599	7	1864	Cleveland, Ohio	Niagara Falls, N. Y.
57949	do	St. Louis	322	311	2	1896	Baltimore, Md.	Baltimore, Md.
57984	do	St. Michael No. 2	228	228	0	1896	St. Michael, Alaska	St. Michael, Alaska.
57985	do	St. Michael No. 3	228	228	0	1897	do	Do.
57996	do	St. Michael No. 4	479	471	0	1898	do	Do.
57998	do	St. Michael No. 5	350	350	0	1898	do	Do.
58051	do	St. Michael No. 6	240	240	0	1898	do	Do.
58094	do	St. Michael No. 7	240	240	0	1899	do	Do.
58053	do	St. Michael No. 9	366	366	9	1898	Unalaska, Alaska	Do.
58054	do	St. Michael No. 10	240	240	0	1898	St. Michael, Alaska	Do.
59478	do	Saille	365	305	2	1893	Elkton, Md.	Norfolk, Va.
162454	do	Saille	379	379	1	1905	Rondout, N. Y.	New York, N. Y.
31628	do	Sally Meslek	249	249	1	1899	do	Do.
58010	Scow	Salmon	8	8	0	1897	Blaine, Wash.	Port Townsend, Wash.
57978	do	Sam	21	21	0	1890	Anacortes, Wash.	Do.
162737	do	Sam	71	71	0	1906	Laconner, Wash.	Do.
162760	Barge	Sam Lee	278	278	4	1871	Erie, Pa.	Buffalo, N. Y.
57970	Scow	Sampson	141	141	1	1898	Perth Amboy, N. J.	New York, N. Y.
57980	do	Sampson	7	7	0	1896	Anacortes, Wash.	Port Townsend, Wash.

<sup>1</sup> Formerly schooner Bertie and Maud.  
<sup>2</sup> Formerly barge Ruth.

<sup>3</sup> Formerly scow Maggie J. Leach.  
<sup>4</sup> Formerly barge Thomas McNally.

<sup>5</sup> Formerly barge Bernard Guinan.  
<sup>†</sup> Steel.

## UNRIGGED MERCHANT VESSELS OF THE UNITED STATES—Continued.

Official No.	Class.	Name of vessel.	Gross tonnage.	Net tonnage.	Crew.	When built.	Where built.	Home port (where permanent document issues).
57956	Barge	Samson	267	236	0	1898	Weehawken, N. J.	New York, N. Y.
57869	do	Samuel Brown	99	89	1	1880	Washington, N. C.	Do.
23981	do	Samuel Carleton	144	136	2	1871	Goshen, N. J.	New London, Conn.
57868	Canal boat	Samuel Lamb	102	97	1	1885	Fort Ann, N. Y.	Plattsburg, N. Y.
57877	do	Samuel Marquand, jr.	101	96	1	1882	Champlain, N. Y.	Do.
57900	Barge	Samuel Walker	120	114	0	1881	Portland, Conn.	New York, N. Y.
57901	do	Samuel B. Baker, jr.	182	173	1	1883	do	Do.
57885	do	Samuel J. Clarke	143	136	0	1886	South Brooklyn, N. Y.	Newark, N. J.
57774	Canal boat	Samuel J. Tilden	92	87	1	1876	Northumberland, N. Y.	Albany, N. Y.
163170	Barge	Sanborn	224	202	0	1907	Port Richmond, N. Y.	New York, N. Y.
162426	do	Sand King	381	343	1	1903	Wilmington, Del.	Philadelphia, Pa.
150630	do	Sandy Hook	266	266	1	1893	Buffalo, N. Y.	Buffalo, N. Y.
57951	do	San Francisco	132	93	2	1897	Baltimore, Md.	Baltimore, Md.
57971	do	Sanitas	68	68	0	1898	Newport, R. I.	Newport, R. I.
57963	do	Santa Maria	138	138	1	1892	Sleightsburg, N. Y.	New York, N. Y.
22818	do	Santee	607	601	1	1859	Brooklyn, N. Y.	Do.
162135	do	Santee	383	383	1	1903	Perth Amboy, N. J.	Do.
58008	do	Santiago	139	130	0	1898	Pensacola, Fla.	Do.
57962	Scow	Sarah	198	188	0	1890	Brooklyn, N. Y.	Do.
57961	do	Sarah	10	10	0	1896	Anacortes, Wash.	Port Townsend, Wash.
58131	do	Sarah	18	18	0	1902	Loring, Alaska	Ketchikan, Alaska
22893	Barge	Sarah Elizabeth	51	32	0	1845	Piermont, N. Y.	New York, N. Y.
162203	do	Sarah H.	51	51	4	1904	Vicksburg, Miss.	Vicksburg, Miss.
58139	do	Sarah McWilliams	367	367	0	1902	Kingston, N. Y.	New York, N. Y.
57510	do	Sarah Smith	310	294	1	1870	Brooklyn, N. Y.	Do.
57866	Canal boat	Sarah C. Johnson	105	100	1	1888	Fort Edward, N. Y.	Plattsburg, N. Y.
58124	do	Sarah E. Thatcher	102	97	1	1902	Whitehall, N. Y.	Do.
57946	do	Sarah E. Easton	237	237	0	1895	Elkton, Md.	New York, N. Y.
162155	Barge	Sarah F. Guinan	352	352	1	1903	Rondout, N. Y.	Do.
58002	do	Saranac	220	204	0	1898	Weehawken, N. J.	Do.
57884	do	Saratoga	83	78	2	1885	Brooklyn, N. Y.	Do.
115539	do	Saratoga	1,438	1,291	0	1877	do	Wilmington, Del.
58120	Scow	Sardine	11	11	0	1902	Tacoma, Wash.	Port Townsend, Wash.
57944	Barge	Satum	328	328	1	1896	Elkton, Md.	Philadelphia, Pa.
162499	Scow	Saugerties	226	216	2	1903	Pocomoke City, Md.	Baltimore, Md.
162117	Barge	Savannah	383	383	1	1905	Perth Amboy, N. J.	New York, N. Y.
22262	do	Saxon	555	555	6	1862	Philadelphia, Pa.	Do.
76593	do	Saxon	70	70	1	1885	Northport, N. Y.	Do.
58009	do	Scarsdale	231	214	0	1898	Weehawken, N. J.	Do.
57383	do	Schuyler Colfax	191	182	1	1868	New Baltimore, N. Y.	Albany, N. Y.
58141	do	Schuykill	370	370	1	1899	Elkton, Md.	Philadelphia, Pa.
85404	do	Schuykill	332	332	1	1875	Camden, N. J.	Port Arthur, Tex.
58049	do	Scott Brothers	140	128	1	1888	Lockport, N. Y.	New York, N. Y.
162999	Scow	Scow No. 1	169	169	1	1894	Buffalo, N. Y.	Buffalo, N. Y.
163001	do	Scow No. 8	184	184	1	1899	do	Do.
163002	do	Scow No. 11	355	355	1	1890	do	Do.
163003	do	Scow No. 12	355	355	1	1899	do	Do.
163004	do	Scow No. 14	427	427	1	1902	Ferrysburg Mich.	Do.
163005	do	Scow No. 15	427	427	1	1902	do	Do.
57909	Barge	Soranton	588	565	3	1889	Noank, Conn.	New York, N. Y.
57995	Scow	Sea	39	39	0	1898	Fairhaven, Wash.	Port Townsend, Wash.
57959	Barge	Seal	289	289	0	1898	Dutch Harbor, Alaska	St. Michael, Alaska
116853	do	Seattle No. 1	446	446	0	1897	St. Michael, Alaska	Do.
57992	do	Seattle No. 4	600	600	0	1898	Dutch Harbor, Alaska	Do.
58125	Scow	Sehoms No. 1	17	17	0	1902	Chuckanut, Wash.	Port Townsend, Wash.
58126	do	Sehoms No. 2	17	17	0	1902	do	Do.
58129	do	Sehoms No. 3	17	17	0	1902	do	Do.
22293	Barge	Selkirk	307	293	5	1862	Wallaceburg, Ontario	Cleveland, Ohio
58121	do	Seminole	50	351	1	1901	Perth Amboy, N. J.	New York, N. Y.
57825	Canal boat	Senator Smith	11	111	1	1880	Ticonderoga, N. Y.	Plattsburg, N. Y.
162140	Barge	Seneca	383	383	1	1903	Perth Amboy, N. J.	New York, N. Y.
162682	do	Seneca	146	146	1	1905	Port Richmond, N. Y.	Baltimore, Md.
57872	do	September	156	151	1	1882	Madison, Conn.	New York, N. Y.
58134	do	Servant Orl.	45	45	0	1903	Bonnars Ferry, Idaho	Great Falls, Mont.
162581	do	Sesnon No. 1	15	15	0	1901	Nome, Alaska	Nome, Alaska
162582	do	Sesnon No. 2	19	19	0	1899	St. Michael, Alaska	Do.
162583	do	Sesnon No. 3	21	21	0	1901	Nome, Alaska	Do.
162584	do	Sesnon No. 4	23	23	0	1900	San Francisco, Cal.	Do.
162585	do	Sesnon No. 5	27	27	0	1901	St. Michael, Alaska	Do.
162586	do	Sesnon No. 6	16	16	0	1900	do	Do.
162587	do	Sesnon No. 7	21	21	0	1900	do	Do.
162588	do	Sesnon No. 8	19	19	0	1899	San Francisco, Cal.	Do.
162589	do	Sesnon No. 9	18	18	0	1899	do	Do.
162590	do	Sesnon No. 10	20	20	0	1899	do	Do.
163138	do	Sesnon No. 12	24	24	0	1906	Nome, Alaska	Do.
163139	do	Sesnon No. 13	24	24	0	1906	do	Do.
163140	do	Sesnon No. 14	24	24	0	1906	do	Do.
163210	do	Sesnon No. 21	39	39	0	1907	Seattle, Wash.	Do.

<sup>1</sup> Formerly st. s. Puritan.

<sup>2</sup> Formerly <sup>a</sup> st. s. Daylight.

<sup>b</sup> U. S. S. Daylight.

<sup>3</sup> Formerly schooner <sup>a</sup> Jesse Carll.

<sup>b</sup> Vallant.

<sup>4</sup> Formerly st. p. General J. S. Schultze.



## UNRIGGED MERCHANT VESSELS OF THE UNITED STATES—Continued.

Official No.	Class.	Name of vessel.	Gross tonnage.	Net tonnage.	Crew.	When built.	Where built.	Home port (where permanent document issues).
163211	Barge	Seanon No. 23	39	39	0	1907	Seattle, Wash.	Nome, Alaska.
163212	do	Seanon No. 25	39	39	0	1907	do	Do.
163213	do	Seanon No. 27	39	39	0	1907	do	Do.
57880	do	Seth Low	406	375	0	1884	Brooklyn, N. Y.	New York, N. Y.
57806	do	Seventy-six	268	255	1	1878	Rockyhill, Conn.	Hartford, Conn.
58115	Canal boat	Sewell Falcon	103	98	1	1901	Champlain, N. Y.	Plattsburg, N. Y.
163094	Scow	Shad	27	27	0	1907	Bellingham, Wash.	Port Townsend, Wash.
162201	do	Shakan	51	51	0	1904	Seattle, Wash.	Seattle, Wash.
58061	Barge	Shamrock	341	341	1	1900	West New Brighton, N. Y.	New Haven, Conn.
58136	do	Shamrock	271	271	1	1899	Rondout, N. Y.	New York, N. Y.
58059	do	Sharon	414	394	0	1899	Brooklyn, N. Y.	Do.
162165	do	Sharon Hill	363	363	2	1901	Elkton, Md.	Philadelphia, Pa.
57911	do	Shawmut	250	235	1	1889	Buffalo, N. Y.	Buffalo, N. Y.
58001	do	Sherwood	308	289	1	1898	Northpoint, Md.	Perth Amboy, N. J.
23297	do	Shirley	1,049	996	0	1850	Medford, Mass.	Port Townsend, Wash.
57897	Canal boat	Shovah Brothers	105	99	1	1888	Whitehall, N. Y.	Plattsburg, N. Y.
162094	Barge	Siberia	138	138	1	1903	Tomkins Cove, N. Y.	New York, N. Y.
162365	do	Silas J. Lewis	100	100	6	1901	Needles, Cal.	Yuma, Ariz.
162751	Canal boat	Shmeon Delorme	123	123	1	1905	Northumberland, N. Y.	New York, N. Y.
58064	do	Simon F. O'Hollerain	141	141	1	1893	Tonawanda, N. Y.	Do.
58055	Barge	Sirius	367	367	1	1899	Elkton, Md.	Philadelphia, Pa.
57806	Canal boat	Six Brothers	101	96	1	1888	Fort Ann, N. Y.	Plattsburg, N. Y.
162104	Barge	16	262	262	1	1903	Mariner Harbor, N. Y.	Perth Amboy, N. J.
162136	do	17	245	245	1	1903	do	Do.
58109	do	Skamokawa	262	235	9	1901	Portland, Oreg.	Portland, Oreg.
57837	do	Skip	84	84	0	1880	Brooklyn, N. Y.	New York, N. Y.
163110	Scow	Skipjack	27	27	0	1907	Bellingham, Wash.	Port Townsend, Wash.
58117	Barge	Sky Blue	465	455	0	1901	Rondout, N. Y.	New York, N. Y.
58116	do	Smedley	183	183	0	1890	Elkton, Md.	Do.
163096	Scow	Smelt	27	27	0	1907	Bellingham, Wash.	Port Townsend, Wash.
58066	do	Smelter	170	167	1	1900	Perth Amboy, N. J.	New York, N. Y.
57925	Canal boat	Smith M. Weed	105	100	1	1891	Champlain, N. Y.	Plattsburg, N. Y.
57882	Barge	Snipe	239	227	3	1884	New London, Conn.	New London, Conn.
163099	do	Bodus	224	208	0	1907	Port Richmond, N. Y.	New York, N. Y.
163097	Scow	Solo	27	27	0	1907	Bellingham, Wash.	Port Townsend, Wash.
162190	do	Solomon	27	27	0	1904	Seattle, Wash.	Seattle, Wash.
57945	Barge	Bolon	273	273	0	1882	Port Richmond, N. Y.	New York, N. Y.
58057	do	Somerset	410	389	0	1899	Brooklyn, N. Y.	Do.
162557	do	Somerset	161	104	1	1905	Baltimore, Md.	Baltimore, Md.
162954	do	Soo	49	49	0	1906	Kenmare, N. Dak.	Pembina, N. Dak.
57850	Canal boat	Sophia Amlaw	95	90	1	1881	Whitehall, N. Y.	Plattsburg, N. Y.
23833	Barge	Sophia Godfrey	193	193	0	1869	Dorchester, N. J.	New York, N. Y.
162399	do	Sotlo R.	221	221	1	1904	Rondout, N. Y.	Do.
57943	do	South	77	77	1	1891	Brooklyn, N. Y.	Do.
57888	do	South America	357	331	3	1885	Havre de Grace, Md.	New London, Conn.
57947	Canal boat	Sparrow	171	171	0	1888	Landingville, Pa.	New York, N. Y.
162050	Barge	Spartan	379	379	1	1903	Astoria, N. Y.	Do.
58127	do	Splndletop	389	382	1	1902	Orange, Tex.	Port Arthur, Tex.
163095	Scow	Sprat	27	27	0	1907	Bellingham, Wash.	Port Townsend, Wash.
57970	do	Spray	12	12	0	1898	Fairhaven, Wash.	Do.
162019	do	Squallow	16	16	0	1902	Ballard, Wash.	Seattle, Wash.
57922	Barge	Stag	140	134	1	1890	Brooklyn, N. Y.	New York, N. Y.
57933	Scow	Stamford	100	95	0	1878	New York, N. Y.	Do.
58119	Barge	Standard	174	174	0	1895	Port Richmond, N. Y.	Do.
58018	do	Stanley	40	40	0	1899	Stillwater, Minn.	St. Paul, Minn.
58111	Canal boat	Stanley E. Averill	95	90	1	1901	Champlain, N. Y.	Plattsburg, N. Y.
58110	Barge	Stanton	337	327	1	1901	Port Richmond, N. Y.	Perth Amboy, N. J.
162070	do	Stapleton	147	130	2	1903	do	Baltimore, Md.
57962	Scow	Star No. 2	19	19	0	1897	Point Roberts, Wash.	Port Townsend, Wash.
57963	do	Star No. 3	14	14	0	1897	do	Do.
57964	do	Star No. 4	8	8	0	1897	do	Do.
57965	do	Star No. 5	7	7	0	1897	do	Do.
58015	do	Star No. 6	24	24	0	1889	New Whatcom, Wash.	Do.
58016	do	Star No. 7	24	24	0	1899	do	Do.
58017	do	Star No. 8	24	24	0	1899	Anacortes, Wash.	Do.
58027	do	Star No. 9	24	24	0	1899	New Whatcom, Wash.	Do.
58020	do	Star No. 10	24	24	0	1899	do	Do.
5802	do	Star No. 12	24	24	0	1899	do	Do.
58023	do	Star No. 13	63	63	0	1899	do	Do.
58035	do	Star No. 14	24	24	0	1899	do	Do.
58036	do	Star No. 15	59	59	0	1899	do	Do.
58026	do	Star No. 16	24	24	0	1899	do	Do.
58028	do	Star No. 17	24	24	0	1899	do	Do.
58029	do	Star No. 18	24	24	0	1899	do	Do.
58030	do	Star No. 19	24	24	0	1899	do	Do.
58031	do	Star No. 20	24	24	0	1899	do	Do.
58032	do	Star No. 21	24	24	0	1899	do	Do.
58033	do	Star No. 22	24	24	0	1899	do	Do.
58034	do	Star No. 23	24	24	0	1899	do	Do.
58038	do	Star No. 24	24	24	0	1899	do	Seattle, Wash.

† Rebuilt, 1891.

† Rebuilt, 1878.

## UNRIGGED MERCHANT VESSELS OF THE UNITED STATES—Continued.

Official No.	Class.	Name of vessel.	Gross tonnage.	Net tonnage.	Crew.	When built.	Where built.	Home port (where permanent document issues).
58039	Scow	Star No. 25	24	24	0	1899	New Whatcom, Wash.	Port Townsend, Wash.
58040	do	Star No. 26	24	24	0	1899	do	Do.
58041	do	Star No. 27	24	24	0	1899	do	Do.
58042	do	Star No. 28	24	24	0	1899	do	Do.
58043	do	Star No. 29	24	24	0	1899	do	Do.
58044	do	Star No. 30	64	64	0	1899	do	Do.
58045	do	Star No. 31	24	24	0	1899	do	Do.
58046	do	Star No. 32	24	24	0	1899	do	Do.
58047	do	Star No. 33	13	13	0	1899	do	Do.
58048	do	Star No. 34	13	13	0	1899	do	Do.
58072	do	Star No. 35	24	24	0	1900	do	Do.
58090	do	Star No. 36	24	24	0	1900	do	Do.
58081	do	Star No. 37	24	24	0	1900	do	Do.
58082	do	Star No. 38	24	24	0	1900	do	Do.
58083	do	Star No. 39	24	24	0	1900	do	Do.
58084	do	Star No. 40	24	24	0	1900	do	Do.
58085	do	Star No. 41	24	24	0	1900	do	Do.
58086	do	Star No. 42	24	24	0	1900	do	Do.
58087	do	Star No. 43	24	24	0	1900	do	Do.
58088	do	Star No. 44	24	24	0	1900	do	Do.
58089	do	Star No. 45	24	24	0	1900	do	Do.
967	Barge	Starline	308	308	5	1884	Brooklyn, N. Y.	New York, N. Y.
58140	do	Stanton	146	128	2	1903	Port Richmond, N. Y.	Baltimore, Md.
58019	do	Stella	151	118	2	1899	Brooklyn, N. Y.	New York, N. Y.
163056	Scow	Stella	21	21	0	1907	Friday Harbor, Wash.	Port Townsend, Wash.
58063	Barge	Stella O'Callaghan	272	272	1	1895	Port Richmond, N. Y.	New York, N. Y.
162766	do	Stella R.	319	319	1	1905	Rondout, N. Y.	Do.
57480	do	Stephen Warren	299	284	2	1847	New York, N. Y.	Do.
163148	Canal boat	Stephen M. Dovee	105	99	1	1900	Northumberland, N. Y.	Albany, N. Y.
58058	Barge	Sterling	413	391	0	1899	Brooklyn, N. Y.	New York, N. Y.
162021	do	Sterling	42	42	4	1901	Caseville, Ky.	Nashville, Tenn.
57973	Scow	Stevenson No. 1	91	91	0	1898	Seattle, Wash.	Port Townsend, Wash.
57974	do	Stevenson No. 2	87	87	0	1896	do	Do.
57993	do	Stevenson No. 3	78	78	0	1898	do	Do.
57959	do	Stevenson No. 4	64	64	0	1896	do	Tacoma, Wash.
57994	do	Stevenson No. 5	67	67	0	1898	do	Port Townsend, Wash.
57987	do	Stevenson No. 6	60	60	0	1898	do	Do.
57988	do	Stevenson No. 7	42	42	0	1898	do	Tacoma, Wash.
58037	do	Stevenson No. 8	76	76	0	1899	do	Port Townsend, Wash.
58070	do	Stimson No. 1	143	143	0	1898	Ballard, Wash.	Do.
58074	do	Stimson No. 2	101	101	0	1900	do	Do.
58075	do	Stimson No. 3	80	80	0	1900	do	Do.
58076	do	Stimson No. 4	80	80	0	1900	do	Do.
58077	do	Stimson No. 5	39	39	0	1900	do	Do.
58078	do	Stimson No. 6	163	163	0	1900	do	Do.
58101	do	Stimson No. 7	162	162	0	1901	do	Do.
58106	do	Stimson No. 8	153	153	0	1901	do	Do.
57927	Barge	Storm King	208	186	0	1891	Wachawken, N. J.	New York, N. Y.
58128	do	Stranger	302	302	1	1900	Tottenville, N. Y.	Do.
163109	Scow	Sturgeon	27	27	0	1907	Bellingham, Wash.	Port Townsend, Wash.
23155	Barge	Success	110	105	1	1854	Wilmington, Del.	New York, N. Y.
162157	do	Summer Girl	158	158	0	1904	Clinton, Iowa	Rock Island, Ill.
58118	Canal boat	Sumner IIII	164	164	1	1901	Durhamville, N. Y.	New York, N. Y.
57879	Scow	Sun	153	153	2	1884	Brooklyn, N. Y.	Do.
57972	do	Sunflower	28	28	0	1897	Seattle, Wash.	Seattle, Wash.
58099	Barge	Sunnyside	144	127	2	1901	Port Richmond, N. Y.	Baltimore, Md.
162433	do	Sunny South	223	223	4	1905	Parkersburg, W. Va.	Wheeling, W. Va.
57954	do	Superior	94	94	3	1897	Detroit, Mich.	Cleveland, Ohio.
58104	Scow	Superior	31	31	8	1894	West Superior, Wis.	Marquette, Mich.
58132	Barge	Superior	691	691	0	1902	St. Michael, Alaska	St. Michael, Alaska.
162324	do	Support	368	368	1	1904	Brooklyn, N. Y.	New York, N. Y.
57746	do	Susquehanna	290	275	3	1874	New Baltimore, N. Y.	Do.
162362	do	Susquehanna	314	314	1	1905	Perth Amboy, N. J.	Do.
57831	do	Swansboro	188	180	2	1897	Swansboro, N. C.	Baltimore, Md.
58135	do	Swearingen	301	301	4	1902	Philadelphia, Pa.	Galveston, Tex.
162164	do	Sylvester	382	365	0	1904	Gldersleevo, Conn.	Hartford, Conn.
57831	Canal boat	Sylvester Mahan	110	105	1	1880	Ticonderoga, N. Y.	Plattsburg, N. Y.
57923	do	Syracuse	200	187	0	1890	Elkton, Md.	New York, N. Y.
<b>T.</b>								
59400	Canal boat	T. D. Wicker	115	110	1	1880	Ticonderoga, N. Y.	Plattsburg, N. Y.
59589	Barge	T. F. NEWMAN	855	749	2	1902	Port Huron, Mich.	Duluth, Minn.
59468	do	T. L. Reese	151	151	0	1887	Champlain, N. Y.	New York, N. Y.
59432	Canal boat	T. M. Leonard	104	99	1	1889	do	Plattsburg, N. Y.
59579	Barge	T. S. No. 1	361	361	1	1900	Brooklyn, N. Y.	New York, N. Y.
59403	Canal boat	T. S. Quinn	99	94	1	1881	Whitellall, N. Y.	Plattsburg, N. Y.
59371	Barge	T. S. Root	168	159	2	1871	New Baltimore, N. Y.	Albany, N. Y.
59483	do	T. S. S.	206	206	2	1898	Brooklyn, N. Y.	New York, N. Y.
34282	do	T. T. Quackenbush	125	125	2	1897	do	Do.

1 Formerly st. p. Arizona.

2 Formerly barge C. T. Snyder.

## UNRIGGED MERCHANT VESSELS OF THE UNITED STATES—Continued.

Official No.	Class.	Name of vessel.	Gross tonnage.	Net tonnage.	Crew.	When built.	Where built.	Home port (where permanent document issued).
59542	Scow	T. T. & B. Co. No. 1	120	120	1	1900	Tacoma, Wash.	Tacoma, Wash.
59543	do	T. T. & B. Co. No. 2	26	26	1	1900	do	Do.
59584	do	T. T. & B. Co. No. 3	192	192	3	1902	do	Do.
162417	Barge	T. T. & B. Co. No. 4	150	150	0	1905	do	Do.
39777	Scow	T. T. & B. Co. No. 5	129	129	0	1900	do	Do.
162684	do	T. T. & B. Co. No. 6	165	165	0	1905	do	Do.
163047	do	T. T. & B. Co. No. 7	29	29	0	1906	do	Do.
162760	Canal boat	T. W. Jackman	108	108	1	1880	Durhamville, N. Y.	New York, N. Y.
59593	Barge	T. W. O. Co. No. 10	199	199	3	1901	Shooters Island, N. Y.	Do.
59596	do	T. & C.	258	258	1	1902	Buffalo, N. Y.	Buffalo, N. Y.
24766	do	Tabor	1,244	1,182	7	1869	Bath, Me.	Pensacola, Fla.
59489	do	Tacoma Mill Co. No. 1	140	140	0	1896	Tacoma, Wash.	Port Townsend, Wash.
59490	do	Tacoma Mill Co. No. 2	230	230	0	1898	do	Do.
162728	do	Tamarack	177	177	1	1906	Perth Amboy, N. J.	Perth Amboy, N. J.
59482	do	TANANA	383	355	0	1898	Elizabeth, N. J.	St. Michael, Alaska.
59444	do	Tappan	221	200	0	1890	Weehawken, N. J.	New York, N. Y.
162029	Scow	Tarboe	121	121	0	1903	Port Townsend, Wash.	Port Townsend, Wash.
59425	Barge	Tarrytown	370	334	0	1887	Brooklyn, N. Y.	New York, N. Y.
59602	do	Tasmania	77	77	1	1902	do	Do.
59453	do	Taunton	318	302	2	1893	Noank, Conn.	Fall River, Mass.
59585	do	Toaneck	244	220	1	1902	Weehawken, N. J.	New York, N. Y.
59503	Scow	Toddy	18	18	0	1896	Anacortes, Wash.	Port Townsend, Wash.
59606	do	Toddy	267	267	0	1903	Stellacoom, Wash.	Seattle, Wash.
162683	do	Toddy	165	165	0	1905	Tacoma, Wash.	Tacoma, Wash.
162395	do	Toller	15	15	0	1905	Ballard, Wash.	Seattle, Wash.
162055	Canal boat	Teresa	100	95	1	1891	Durhamville, N. Y.	Plattsburg, N. Y.
162895	do	Teresa M. Carey	106	99	1	1906	Whitehall, N. Y.	Albany, N. Y.
59452	Scow	Terra Cotta	208	198	2	1892	Perth Amboy, N. J.	Perth Amboy, N. J.
59601	Barge	Terrible	627	612	3	1902	do	Do.
59467	Scow	Teutonic	253	253	0	1892	South Rondout, N. Y.	New York, N. Y.
24521	do	Texas	79	75	2	1836	Cape May, N. J.	New London, Conn.
59594	Barge	Texas Company Barge No. 1	270	270	3	1902	Mobile, Ala.	Galveston, Tex.
59530	do	The Columbia	326	302	3	1899	Goble, Oreg.	Astoria, Oreg.
162918	do	The Limit	713	591	2	1906	Superior, Wis.	Marquette, Mich.
162580	Scow	Thebo	299	299	1	1905	Weare, Alaska.	St. Michael, Alaska.
59412	Barge	Theodore	126	126	3	1882	Brooklyn, N. Y.	New York, N. Y.
162927	Canal boat	Theodore Sturges	101	96	1	1888	Northumberland, N. Y.	Plattsburg, N. Y.
59455	do	Theo. G. Ward	100	95	1	1892	Moses Kill, N. Y.	Do.
59499	do	Theresa Hanley	114	108	1	1897	Whitehall, N. Y.	Do.
59588	do	Theresa Kinney	105	99	1	1902	Watervliet, N. Y.	Do.
162101	Barge	13	263	262	1	1903	Mariner Harbor, N. Y.	Perth Amboy, N. J.
59552	Scow	32	382	382	2	1900	Duluth, Minn.	Duluth, Minn.
59580	do	Thistle	18	18	0	1901	Anacortes, Wash.	Port Townsend, Wash.
163055	do	Thlinket	20	20	0	1907	Seattle, Wash.	Portland, Oreg.
59504	do	Thomas	15	15	0	1896	Anacortes, Wash.	Port Townsend, Wash.
59417	Canal boat	Thomas Breslin	106	101	1	1883	Fort Ann, N. Y.	Plattsburg, N. Y.
59595	Barge	Thomas Brewer	257	257	1	1902	Rondout, N. Y.	New York, N. Y.
59591	do	Thomas Bulger	265	265	0	1900	do	Do.
59475	do	Thomas Cloary	151	151	0	1892	Champlain, N. Y.	Do.
162619	do	Thomas Clooney	292	292	2	1905	Lake Charles, La.	Pensacola, Fla.
163179	do	Thomas Gage	193	193	0	1906	West Haven, Conn.	New York, N. Y.
162969	do	Thomas Hale	207	207	1	1896	Rondout, N. Y.	Do.
162537	Canal boat	Thomas Leonard	102	97	1	1888	Whitehall, N. Y.	Plattsburg, N. Y.
59473	Barge	Thomas Mason	279	279	1	1893	Port Richmond, N. Y.	New York, N. Y.
59571	Canal boat	Thomas Mason	102	97	1	1887	Buffalo, N. Y.	Plattsburg, N. Y.
59573	Barge	Thomas McAndrew	295	295	1	1900	Rondout, N. Y.	New York, N. Y.
59469	do	Thomas Monk	261	261	0	1894	Port Richmond, N. Y.	Do.
59370	Canal boat	Thomas Murphy	92	92	1	1874	Fort Edward, N. Y.	Albany, N. Y.
59534	Scow	Thomas Norton	262	262	1	1898	West New Brighton, N. Y.	New York, N. Y.
162143	Barge	Thomas O'Brien	317	317	1	1903	Rondout, N. Y.	Do.
59474	Canal boat	Thomas Tryon	111	111	0	1880	Fort Ann, N. Y.	Do.
59599	do	Thomas Walker	101	96	1	1888	Buffalo, N. Y.	Plattsburg, N. Y.
59433	do	Thomas Wallace	99	94	1	1884	Moses Kill, N. Y.	Do.
59424	do	Thomas A. Lillie	102	97	1	1886	Whitehall, N. Y.	Do.
162939	do	Thos. A. McMullen	108	108	1	1902	Moses Kill, N. Y.	Albany, N. Y.
59537	Barge	Thomas A. Quigley	354	341	3	1899	Kingston, N. Y.	New York, N. Y.
59600	do	Thos. F. Dwyer	224	224	1	1902	do	Do.
59604	do	Thomas F. Macksey	281	281	0	1901	Eddyville, N. Y.	Do.
162509	Canal boat	Thomas F. Quinn	99	94	1	1884	Fort Ann, N. Y.	Albany, N. Y.
162768	do	Thomas J. Carbray	103	97	1	1906	do	Plattsburg, N. Y.
59592	Barge	Thomas J. Cleavor	385	385	2	1897	Elkton, Md.	Philadelphia, Pa.
162187	do	Thomas M. Rightor	371	349	1	1903	Rondout, N. Y.	New York, N. Y.
59450	Canal boat	Thomas P. Sloyan	97	92	1	1880	Whitehall, N. Y.	Plattsburg, N. Y.
59477	Barge	Thomas P. Stran, jr	226	217	3	1890	Bethel, Del.	Elizabeth City, N. C.
59572	Canal boat	Thomas S. King	103	98	1	1887	Tonawanda, N. Y.	Plattsburg, N. Y.
59583	Barge	Thos. V. Patterson	172	172	0	1901	Brooklyn, N. Y.	New York, N. Y.
59581	Scow	Thorn	18	18	0	1901	Anacortes, Wash.	Port Townsend, Wash.
59505	Barge	Tidal Wave	80	80	1	1898	Point Pleasant, W. Va.	Wheeling, W. Va.

1 Formerly scow Griffin No. 1.

(a ship Tabor.  
 \* Formerly German ship Carl.  
 (c Norwegian ship Samhold.

## UNRIGGED MERCHANT VESSELS OF THE UNITED STATES—Continued.

Official No.	Class.	Name of vessel.	Gross tonnage.	Net tonnage.	Cert.	When built.	Where built.	Home port (where permanent document issues).
59447	Barge	Tillie A.	178	169	0	1891	Brooklyn, N. Y.	New York, N. Y.
162624	do.	Tloga	426	426	1	1905	Elkton, Md.	Philadelphia, Pa.
63042	do.	Tlona	318	318	3	1901	Brooklyn, N. Y.	Galveston, Tex.
163164	do.	Tip	20	20	0	1907	Beaufort, N. C.	Beaufort, N. C.
163105	do.	Tip Top	410	410	1	1907	Perth Amboy, N. J.	New York, N. Y.
162261	Dredge	TIPPERARY BOY	379	291	1	1901	Wilmington, Del.	Buffalo, N. Y.
59438	Barge	Tivoll	455	422	0	1890	Brooklyn, N. Y.	New York, N. Y.
59420	do.	Tobasco	265	256	1	.....	Foreign built.	Do.
162746	Scow	Togo	33	33	0	1905	Duluth, Minn.	Duluth, Minn.
59490	Barge	Tom	231	231	0	1898	Ballard, Wash.	Seattle, Wash.
163185	Scow	Tom	57	57	0	1907	La Conner, Wash.	Port Townsend, Wash.
59575	do.	Tom No. 1	63	63	0	1901	New Whatcom, Wash.	Do.
162555	do.	Tom No. 2	72	72	0	1905	Everett, Wash.	Do.
162685	do.	Tom No. 3	7	7	0	1906	do.	Do.
59478	Barge	Tom and Jim Quigley	239	239	1	1893	Elkton, Md.	New York, N. Y.
162307	do.	Tomhicken	231	231	1	1904	West New Brighton, N. Y.	Perth Amboy, N. J.
59569	do.	Tommy	169	169	2	1900	Brooklyn, N. Y.	New York, N. Y.
59528	do.	Tonawanda	417	393	0	1899	do.	Do.
59574	do.	Tone	168	163	1	1889	Reading, Pa.	Perth Amboy, N. J.
163202	do.	Top	20	20	0	1907	Beaufort, N. C.	Beaufort, N. C.
59586	do.	Topy	190	190	0	1902	Port Richmond, N. Y.	New York, N. Y.
59577	do.	Tornado	332	322	1	1901	Perth Amboy, N. J.	Perth Amboy, N. J.
162258	Scow	TORNADO	79	79	1	1900	Buffalo, N. Y.	Buffalo, N. Y.
51274	Barge	Totusky	283	283	1	1894	Elkton, Md.	Philadelphia, Pa.
59410	Canal boat	Tracey Cowen	105	99	1	1883	Whitehall, N. Y.	Plattsburg, N. Y.
59501	Barge	Traction	168	168	0	1896	do.	New York, N. Y.
162175	Scow	Tracy	78	78	0	1904	Anderson Island, Wash.	Tacoma, Wash.
24142	Barge	Tracy J. Bronson	277	263	5	1857	Cleveland, Ohio	Buffalo, N. Y.
162087	Scow	Trader	291	283	1	1903	Buffalo, N. Y.	Do.
162720	Barge	Transfer	6	6	1	1906	McGregor, Iowa	Dubuque, Iowa.
59500	do.	Transport	165	165	0	1895	Whitehall, N. Y.	New York, N. Y.
59597	do.	Transport	221	221	1	1902	Brooklyn, N. Y.	Do.
59507	Scow	Trap scow No. 1	7	7	0	1899	New Whatcom, Wash.	Port Townsend, Wash.
59508	do.	Trap scow No. 2	7	7	0	1899	do.	Do.
59509	do.	Trap scow No. 3	7	7	0	1899	do.	Do.
59511	do.	Trap scow No. 5	7	7	0	1899	do.	Do.
59512	do.	Trap scow No. 6	7	7	0	1899	do.	Do.
59514	do.	Trap scow No. 8	7	7	0	1899	do.	Do.
59515	do.	Trap scow No. 9	7	7	0	1899	do.	Do.
59517	do.	Trap scow No. 10	7	7	0	1899	do.	Do.
59518	do.	Trap scow No. 11	7	7	0	1899	do.	Do.
59519	do.	Trap scow No. 12	7	7	0	1899	do.	Do.
59520	do.	Trap scow No. 13	7	7	0	1899	do.	Do.
59521	do.	Trap scow No. 14	7	7	0	1899	do.	Do.
59522	do.	Trap scow No. 15	7	7	0	1899	do.	Do.
59523	do.	Trap scow No. 16	7	7	0	1899	do.	Do.
59524	do.	Trap scow No. 17	7	7	0	1899	do.	Do.
59525	do.	Trap scow No. 18	7	7	0	1899	do.	Do.
59548	do.	Trap scow No. 19	7	7	0	1900	do.	Do.
59549	do.	Trap scow No. 20	7	7	0	1900	do.	Do.
59554	do.	Trap scow No. 21	7	7	0	1900	do.	Do.
59555	do.	Trap scow No. 22	7	7	0	1900	do.	Do.
59550	do.	Trap scow No. 23	7	7	0	1900	do.	Do.
59557	do.	Trap scow No. 24	7	7	0	1900	do.	Do.
59558	do.	Trap scow No. 25	7	7	0	1900	do.	Do.
59559	do.	Trap scow No. 26	7	7	0	1900	do.	Do.
59560	do.	Trap scow No. 27	7	7	0	1900	do.	Do.
59562	do.	Trap scow No. 28	7	7	0	1900	do.	Do.
59564	do.	Trap scow No. 29	7	7	0	1900	do.	Do.
59565	do.	Trap scow No. 30	7	7	0	1900	do.	Do.
162687	Barge	Traveler	222	222	1	1905	Kingston, N. Y.	New York, N. Y.
59527	do.	Tremont	288	267	0	1899	Port Richmond, N. Y.	Do.
59544	do.	Trial	166	166	2	1900	Brooklyn, N. Y.	Do.
59463	do.	Trilby	460	460	0	1893	Boston, Mass.	Boston, Mass.
59484	do.	Trilby	159	159	2	1895	Orange, Tex.	Galveston, Tex.
59567	do.	Trilby	43	43	0	1900	Dubuque, Iowa	Rock Island, Ill.
59465	do.	Triton	281	281	1	1893	Elkton, Md.	Wilmington, Del.
25532	do.	Trojan	907	861	7	1866	Bowdoinham, Me.	Pensacola, Fla.
59434	do.	Troy	660	635	3	1880	Noank, Conn.	New York, N. Y.
59437	do.	Troy	402	373	0	1890	Brooklyn, N. Y.	Do.
59531	do.	Truo Blue	415	415	1	1899	South Rondout, N. Y.	Do.
59532	do.	Tuckahoe	289	266	0	1899	Port Richmond, N. Y.	Do.
59481	do.	Turtle	25	25	1	1888	Newport, R. I.	Newport, R. I.
162100	do.	12	262	262	1	1903	Mariner Harbor, N. Y.	Perth Amboy, N. J.
162139	do.	20	245	245	1	1903	do.	Do.
59598	do.	20th Century	75	75	1	1901	Buffalo, N. Y.	Buffalo, N. Y.

1 Formerly barge Wm. J. Wilson.  
 2 Formerly Mexican st. s. Tobasco.  
 3 Formerly barge Minnie N. Saylor.

4 Formerly  
 a American ship Vigilante.  
 b German ship Amella.  
 c Norwegian bark Amella.  
 d Norwegian bark Florella.

## UNRIGGED MERCHANT VESSELS OF THE UNITED STATES—Continued.

Official No.	Class.	Name of vessel.	Gross tonnage.	Net tonnage.	Crew.	When built.	Where built.	Home port (where permanent document issues).
59547	Barge	Twin Cities	192	192	0	1900	Hastings, Minn.	St. Paul, Minn.
133010	do	Twins	210	210	1	1901	Brooklyn, N. Y.	New York, N. Y.
24646	do	Two Brothers	1,382	1,263	2	1868	Farmingdale, Me.	Tacoma, Wash.
162705	do	Two Friends	459	459	1	1906	Elkton, Md.	Philadelphia, Pa.
59529	do	Two Rivers	122	122	10	1899	New Amsterdam, Ind.	Calro, Ill.
59462	do	Tycoon	287	268	3	1895	West Bay City, Mich.	Cleveland, Ohio.
59486	Scow	Tyce	253	253	0	1896	Point Roberts, Wash.	Port Townsend, Wash.
163123	do	Tyce	73	73	0	1907	Port Townsend, Wash.	Do.
59494	do	Tyce	17	17	0	1896	Anacortes, Wash.	Do.
59454	Barge	Tyler	144	136	1	1893	Westlake, La.	Galveston, Tex.
59582	do	Typhoon	397	384	1	1901	Perth Amboy, N. J.	Perth Amboy, N. J.
162333	do	Tyrconnell	350	350	1	1904	Brooklyn, N. Y.	New York, N. Y.
<b>U.</b>								
162543	Scow	U. S. Rush	61	61	0	1905	Coppermount, Alaska	Ketchikan, Alaska.
162812	House boat	Ugo-Igo	13	13	1	1905	Alexandria Bay, N. Y.	Cape Vincent, N. Y.
163206	Barge	Ulster	369	369	1	1906	Rondout, N. Y.	New York, N. Y.
60111	do	Ulster Blue Stone Co. No. 1	156	156	1	1893	Eddyville, N. Y.	Do.
60118	do	Uncle Paul	67	67	1	1900	Chaumont, N. Y.	Cape Vincent, N. Y.
60112	Scow	Union	147	147	1	1898	Perth Amboy, N. J.	Perth Amboy, N. J.
60119	do	Union No. 1	21	21	0	1902	Ballard, Wash.	Seattle, Wash.
60120	do	Union No. 2	21	21	0	1902	do	Do.
60121	do	Union No. 3	21	21	0	1902	do	Do.
60122	do	Union No. 4	21	21	0	1902	do	Do.
60123	do	Union No. 5	21	21	0	1902	do	Do.
60124	do	Union No. 6	21	21	0	1902	do	Do.
60105	do	Uno	76	72	2	1880	New York, N. Y.	New York, N. Y.
60113	Barge	Uranus	352	352	2	1898	Elkton, Md.	Philadelphia, Pa.
132299	do	Utah	177	177	1	1904	Perth Amboy, N. J.	Perth Amboy, N. J.
162713	do	Ute	220	220	1	1902	Shooter Island, N. Y.	Galveston, Tex.
<b>V.</b>								
61116	Canal boat	V. C. Sweatman	100	95	1	1888	Whitehall, N. Y.	Plattsburg, N. Y.
61112	Barge	Valentine	305	295	3	1887	New London, Conn.	New London, Conn.
61146	do	Valkyrie	149	136	1	1899	Brooklyn, N. Y.	New York, N. Y.
61132	do	VanVleck	247	247	1	1896	Lake Charles, La.	Galveston, Tex.
162917	Scow	Vashon No. 1	92	92	0	1906	La Conner, Wash.	Port Townsend, Wash.
61147	do	Vento	177	170	4	1899	Pensacola, Fla.	New York, N. Y.
61148	do	Ventuno	177	170	3	1899	do	Do.
61149	do	Ventidos	69	69	1	1899	do	Do.
61150	do	Ventitres	69	69	4	1899	do	Do.
59464	Barge	Ventiquatro	367	367	4	1896	Athens, N. Y.	Do.
61151	Scow	Ventisiete	191	183	4	1899	Pensacola, Fla.	Do.
61152	do	Ventiocho	191	183	4	1899	do	Do.
162267	Barge	Venecla	178	178	1	1904	Tomkins Cove, N. Y.	Do.
61129	do	Venus	311	298	1	1894	Elkton, Md.	Philadelphia, Pa.
61167	do	Venus	177	177	0	1902	Dubuque, Iowa	La Crosse, Wis.
61136	Canal boat	Vera Smith	137	137	0	1890	Whitehall, N. Y.	Plattsburg, N. Y.
61096	Barge	Vermont	270	258	1	1873	Newburgh, N. Y.	Philadelphia, Pa.
61108	do	Vermont	120	109	1	1882	Brooklyn, N. Y.	New York, N. Y.
61121	Canal boat	Verona	200	187	5	1890	Elkton, Md.	Do.
61124	do	Victor	223	209	0	1892	do	Do.
61157	Barge	Victor	14	14	0	1900	Ortonville, Minn.	St. Paul, Minn.
61165	do	Victor	307	245	3	1902	Port Richmond, N. Y.	Perth Amboy, N. J.
162146	Scow	Victor	82	82	0	1903	La Conner, Wash.	Port Townsend, Wash.
162484	Barge	Victor Lynn	24	24	1	1905	White Haven, Md.	Crisfield, Md.
61154	do	Victoria	328	328	1	1899	West New Brighton, N. Y.	New Haven, Conn.
61164	do	Victoria	187	187	0	1880	Wilmington, Del.	New York, N. Y.
61145	Scow	Vida	18	18	0	1896	Anacortes, Wash.	Port Townsend, Wash.
162936	Barge	Vigilant	200	189	1	1903	Brooklyn, N. Y.	New York, N. Y.
61133	do	Viking	227	227	0	1893	do	Do.
61137	do	Villanova	375	375	1	1896	Elkton, Md.	Philadelphia, Pa.
61135	do	Vim	220	220	0	1891	Port Richmond, N. Y.	New York, N. Y.
61125	Canal boat	Vincent De Gorry	119	113	1	1892	Whitehall, N. Y.	Albany, N. Y.
163079	Barge	Vincent McNally	440	440	2	1907	Elkton, Md.	Philadelphia, Pa.
161910	do	Vineta	668	602	5	1877	Elsbeth, Germany	New York, N. Y.
61156	do	Viola	16	16	1	1899	Benwood, W. Va.	Wheeling, W. Va.
61171	do	Viola W. Tunis	264	255	2	1865	Boston, Mass.	Baltimore, Md.
61141	Scow	Violet	28	28	0	1897	Seattle, Wash.	Seattle, Wash.
61169	Barge	Violet	334	334	2	1897	Elkton, Md.	Norfolk, Va.
163108	do	Violet Blossom	374	374	1	1907	Kingston, N. Y.	New York, N. Y.
61163	Scow	Violet May	82	82	0	1901	Seattle, Wash.	Seattle, Wash.
61168	Barge	Violet F. Higgins	298	298	1	1902	Rondout, N. Y.	New York, N. Y.
61166	do	Virgie	200	200	0	1900	Port Richmond, N. Y.	Do.
61170	do	Virginia	363	363	2	1901	Elkton, Md.	Baltimore, Md.
163222	do	Virginia	144	131	1	1901	do	Richmond, Va.
61118	Canal boat	Virginia C.	163	97	1	1888	Fort Ann, N. Y.	Plattsburg, N. Y.

<sup>1</sup> Formerly barge Transfer No. 1.

<sup>2</sup> Formerly a Norwegian bark Vineta.  
<sup>b</sup> German bark Vineta.

<sup>3</sup> Formerly U. S. S. Speedwell.

## UNRIGGED MERCHANT VESSELS OF THE UNITED STATES—Continued.

Official No.	Class.	Name of vessel.	Gross tonnage.	Net tonnage.	Crew.	When built.	Where built.	Home port (where permanent document issues).
36924	Barge	Virginia Dare	149	149	2	1899	Brooklyn, N. Y.	New York, N. Y.
125800	do	Virginia & Carolina Coast Railroad Company Barge No. 1.	1,259	1,259	7	1880	Wilmington, Del.	Do.
61172	do	Virginian	309	309	1	1902	Eddyville, N. Y.	Do.
162085	do	Volga	64	64	0	1902	Bismarck, N. Dak.	Pembina, N. Dak.
61113	Canal boat	Volunteer	100	95	1	1887	Whitehall, N. Y.	Plattsburg, N. Y.
61114	Barge	Volunteer	343	336	4	1887	Portland, Conn.	New York, N. Y.
162024	Scow	Volunteer	50	50	0	1902	Shakan, Alaska	Juneau, Alaska
61173	Barge	Vulcan	392	392	1	1902	Elkton, Md.	Philadelphia, Pa.
<b>W.</b>								
163172	Scow	W. S.	16	16	0	1907	Port Hadlock, Wash.	Port Townsend, Wash.
63049	Barge	W. A. P. No. 17	220	220	1	1899	Noank, Conn.	New York, N. Y.
63060	Scow	W. A. Carle	23	23	0	1901	Seattle, Wash.	Seattle, Wash.
162205	Barge	W. A. Marshall	506	506	1	1903	Rondout, N. Y.	New York, N. Y.
162896	Canal boat	W. A. Winne	120	114	1	1885	Fulton, N. Y.	Plattsburg, N. Y.
62855	do	W. B. Fonda	111	106	1	1880	St. Albans, Vt.	Do.
62938	do	W. B. Travis	119	113	1	1893	Whitehall, N. Y.	Do.
62939	do	W. C. Trotter	103	97	1	1893	Champlain, N. Y.	Do.
63031	do	W. C. Wiley	96	93	1	1889	Buffalo, N. Y.	Do.
163027	Barge	W. D. Dittmar	374	374	1	1906	Kingston, N. Y.	New York, N. Y.
63064	do	W. E. Barker	264	264	1	1894	Elkton, Md.	Philadelphia, Pa.
62929	do	W. E. Peck	185	176	1	1891	City Island, N. Y.	New York, N. Y.
62867	Canal boat	W. E. Smallman	104	99	1	1883	Champlain, N. Y.	Plattsburg, N. Y.
162753	do	W. F. Bascom	103	98	1	1906	Whitehall, N. Y.	Do.
162231	do	W. F. Cody	103	98	1	1903	Watervliet, N. Y.	Do.
163084	Barge	W. F. Gilbert	266	266	1	1906	South Rondout, N. Y.	New York, N. Y.
63062	Scow	W. F. Nelson	23	23	0	1901	Seattle, Wash.	Seattle, Wash.
163054	Barge	W. G. Hillman	208	208	1	1904	Kingston, N. Y.	New York, N. Y.
162404	do	W. H. Brown	361	339	1	1903	Rondout, N. Y.	Do.
162538	Canal boat	W. H. Colwell	101	96	1	1879	Northumberland, N. Y.	Plattsburg, N. Y.
62863	Barge	W. B. Morse	71	71	3	1882	East Haddam, Conn.	New York, N. Y.
63043	do	W. H. Serviss	333	333	1	1901	Rondout, N. Y.	Do.
63037	do	W. J. Bennett	321	321	0	1901	Port Richmond, N. Y.	Do.
63033	do	W. J. Cleary	285	285	0	1900	Rondout, N. Y.	Do.
162729	do	W. J. Saylor	456	456	1	1906	Elkton, Md.	Philadelphia, Pa.
162873	do	W. J. Turck	334	334	1	1905	Rondout, N. Y.	New York, N. Y.
162716	Scow	W. M. No. 1	46	46	0	1902	Hadlock, Wash.	Port Townsend, Wash.
63055	Canal boat	W. M. Barton	133	124	1	1891	Lockport, N. Y.	New York, N. Y.
62787	do	W. M. Keith	108	103	1	1877	Whitehall, N. Y.	Albany, N. Y.
62963	do	W. M. Moran	143	143	0	1895	Champlain, N. Y.	New York, N. Y.
62936	Barge	W. M. Rogers	168	159	0	1892	Kennebunk Port, Mo.	Boston, Mass.
63076	Canal boat	W. N. Sweet	105	100	1	1902	Whitehall, N. Y.	Albany, N. Y.
62909	do	W. O. Ray	102	97	1	1888	Orwell, Vt.	Plattsburg, N. Y.
62759	do	W. R. Wheeler	105	105	1	1875	Baltimore, Md.	Albany, N. Y.
162528	do	W. S. Bennett	103	98	1	1904	Champlain, N. Y.	Plattsburg, N. Y.
163034	Scow	W. S. M. Co.	11	11	0	1901	Lopez, Wash.	Port Townsend, Wash.
162779	Canal boat	W. W. Richards	102	97	1	1906	Rondout, N. Y.	Plattsburg, N. Y.
62886	Barge	W. W. Skiddy	200	190	1	1887	City Island, N. Y.	Stamford, Conn.
62923	Canal boat	W. W. Wimet	124	118	1	1888	Whitehall, N. Y.	Plattsburg, N. Y.
162945	Barge	W. J. B. Shull	86	86	4	1906	Beaufort, N. C.	Beaufort, N. C.
62918	Canal boat	W. Millard's Sons	117	111	1	1890	Whitehall, N. Y.	Plattsburg, N. Y.
62919	do	W. S. and A. L. Rogers	106	101	1	1889	Moses Kill, N. Y.	Burlington, Vt.
63028	Scow	Wag.	11	11	0	1900	Ketchikan, Alaska	Ketchikan, Alaska
63021	do	Waldron	7	7	0	1900	Port Angeles, Wash.	Port Townsend, Wash.
63023	Barge	Walle	31	31	2	1500	East Grand Forks, Minn.	Pembina, N. Dak.
62978	Scow	Walt	7	7	0	1896	Anacortes, Wash.	Port Townsend, Wash.
62974	do	Walter	6	6	0	1897	Point Roberts, Wash.	Do.
63064	Barge	Walter	209	209	0	1891	Elkton, Md.	New York, N. Y.
162997	do	Walter Crane	208	208				Do.
62763	Canal boat	Walter Green	99	95	1	1875	Champlain, N. Y.	Plattsburg, N. Y.
162877	do	Walter Howel	61	61	1	1886	Lockport, N. Y.	Buffalo, N. Y.
62858	Barge	Walter A. Sherman	519	493	6	1882	Buffalo, N. Y.	Ogdensburg, N. Y.
62927	Canal boat	Walter G. White	102	97	1	1891	Champlain, N. Y.	Plattsburg, N. Y.
63090	Barge	Walter H. Gahagan	275	275	15	1888	Philadelphia, Pa.	New York, N. Y.
163159	Canal boat	Walter H. Yell	104	99	1	1907	Whitehall, N. Y.	Plattsburg, N. Y.
62917	do	Walter J. Eaton	90	86	1	1890	Champlain, N. Y.	Do.
62751	do	Walter L. Clark	104	99	1	1875	do	Do.
62989	Barge	Walter P. Crane	319	319	0	1894	Rondout, N. Y.	New York, N. Y.
62949	do	Walton	457	457	1	1896	Elizabeth, N. J.	Do.
62899	Canal boat	Wanderer	104	99	1	1883	Fort Miller, N. Y.	Plattsburg, N. Y.
63036	Barge	Warfield	144	128	2	1901	Port Richmond, N. Y.	Baltimore, Md.
63029	Canal boat	Warner Miller Co.	136	136	1	1888	Durhamville, N. Y.	New York, N. Y.
63066	Barge	Warren	184	184	0	1894	Port Richmond, N. Y.	Do.
62859	Canal boat	Warren Brown	106	101	1	1882	Fort Ann, N. Y.	Plattsburg, N. Y.
62999	Barge	Warrior	311	281	0	1899	Weehawken, N. J.	New York, N. Y.
39708	do	Warwick	405	405	1	1897	Elkton, Md.	Philadelphia, Pa.
26474	do	Washington	1,801	1,751	3	1849	New York, N. Y.	Bath, Me.
63092	do	Washington	346	343	2	1897	Baltimore, Md.	Norfolk, Va.

<sup>1</sup> Formerly barge Edwin A.

<sup>2</sup> Formerly (a) at. p. Canton.  
(b) barge N. Y. P. N. R. R. Barge No 4

<sup>3</sup> Formerly barge Gladilus.



## UNRIGGED MERCHANT VESSELS OF THE UNITED STATES--Continued.

Official No.	Class.	Name of vessel.	Gross tonnage.	Net tonnage.	Crew.	When built.	Where built.	Home port (where permanent document issues).
163020	Scow	Washington	198	198	0	1906	Seattle, Wash.	Port Townsend, Wash.
163039	do	Washington No. 1	150	150	0	1906	do	Do.
163040	do	Washington No. 3	95	95	0	1906	do	Do.
63004	Barge	Washougal	710	675	2	1898	Portland, Oreg.	Portland, Oreg.
63080	Scow	Wasp	15	15	0	1902	Wales Island, Alaska	Ketchikan, Alaska.
62994	do	Wat	18	18	0	1896	Anacortes, Wash.	Port Townsend, Wash.
63030	Barge	Water Queen	165	165	1	1900	Leavenworth, Ind.	Cincinnati, Ohio.
63073	do	Watertown	440	414	1	1902	Weehawken, N. J.	New York, N. Y.
63016	do	Watkins	110	95	0	1900	Brooklyn, N. Y.	Do.
62937	do	Waul	230	230	0	1892	Lake Charles, La.	Pensacola, Fla.
62947	House boat	Wainegan	58	58	3	1893	Owego, N. Y.	Cape Vincent, N. Y.
162816	Canal boat	Wayne Knight	100	95	1	1890	Tonawanda, N. Y.	Plattsburg, N. Y.
81273	House boat	Wayward	40	40	1	1890	South Boston, Mass.	New York, N. Y.
162067	Canal boat	Weber Brothers	100	95	1	1892	Northumberland, N. Y.	Plattsburg, N. Y.
126402	Barge	Weehawken	238	227	0	1896	Camden, N. J.	New York, N. Y.
63099	Canal boat	Webster Wagner	124	118	1	1881	Palatine, N. Y.	Plattsburg, N. Y.
63045	Barge	Weir	311	275	2	1901	Bath, Me.	Fall River, Mass.
162788	do	Welcome	53	53	2	1906	Buffalo, N. Y.	Buffalo, N. Y.
62852	Canal boat	Wesley Pettit	109	103	1	1881	Schuylersville, N. Y.	Albany, N. Y.
62862	Scow	West	80	76	2	1882	Brooklyn, N. Y.	New York, N. Y.
62883	Barge	West End	121	121	3	1887	Millbridge, Me.	Gloucester, Mass.
162571	Canal boat	West End	101	96	1	1890	Schuylersville, N. Y.	Plattsburg, N. Y.
62955	Barge	West Farms	148	148	0	1895	Long Island, City, N. Y.	New York, N. Y.
62952	do	Westmoreland	256	256	0	1899	Port Richmond, N. Y.	Do.
62961	do	West Superior	134	134	8	1898	West Superior, Wis.	Duluth, Minn.
63038	do	Wheaton	145	128	2	1901	Port Richmond, N. Y.	Baltimore, Md.
162502	do	Wheatland	188	188	1	1888	Wilmington, Del.	Perth Amboy, N. J.
62891	do	Wheeler and Howes	256	249	1	1887	South Rondout, N. Y.	New York, N. Y.
62965	do	Wheeling	132	92	2	1897	Baltimore, Md.	Baltimore, Md.
63061	do	Whirlwind	485	472	1	1902	Perth Amboy, N. J.	Bath, Me.
162329	do	White Ball	611	611	2	1904	do	New York, N. Y.
63072	do	White Band	164	157	1	1899	Watervliet, N. Y.	Perth Amboy, N. J.
26247	do	White Cloud	243	231	2	1853	Clayton, N. Y.	Baltimore, Md.
63053	Scow	Whitecrest No. 1	17	17	0	1901	Anacortes, Wash.	Port Townsend, Wash.
63078	do	Whitecrest No. 2	17	17	0	1902	do	Do.
63096	Barge	Whitehead Brothers Co.	233	233	0	1903	Rondout, N. Y.	New York, N. Y.
162123	do	Whiteport	211	191	1	1903	Brooklyn, N. Y.	Do.
62944	do	Whitestone	291	283	1	1893	Jersey City, N. J.	Do.
201933	House boat	White Swan	38	38	1	1905	Brooklyn, N. Y.	Do.
23992	Barge	Wicomco	199	189	1	1871	New Brunswick, N. J.	Philadelphia, Pa.
63065	do	Wicomco	418	418	2	1902	Elkton, Md.	Baltimore, Md.
162697	do	Wigwain	9	9	1	1906	Rock Island, Ill.	Rock Island, Ill.
62956	do	Wigton	154	154	0	1894	Champlain, N. Y.	New York, N. Y.
62971	do	Wilburine	185	185	0	1896	South Rondout, N. Y.	Do.
63068	do	Wilcox	142	124	9	1902	Portland, Oreg.	Portland, Oreg.
62959	do	Wild West	227	227	1	1888	South Rondout, N. Y.	New York, N. Y.
63067	do	Wilkinson	178	178	0	1892	Elkton, Md.	Do.
62899	do	Will	122	116	2	1888	Jersey City, N. J.	Do.
62901	do	Will	180	171	3	1875	Brooklyn, N. Y.	Do.
162961	do	Willard	306	291	0	1906	Gilderleeve, Conn.	Hartford, Conn.
62948	Canal boat	Will Higgins	75	71	1	1884	Gions Falls, N. Y.	Albany, N. Y.
63035	Barge	William	287	287	0	1900	Rondout, N. Y.	New York, N. Y.
62970	do	William Donaldson	397	397	1	1898	Elkton, Md.	Philadelphia, Pa.
162834	Canal boat	William Easton	107	102	1	1891	Tonawanda, N. Y.	Plattsburg, N. Y.
163033	Barge	William Franklin	197	197	2	1906	West Haven, Conn.	New York, N. Y.
162906	Scow	William G.	10	10	0	1906	Bellingham, Wash.	Port Townsend, Wash.
62900	Canal boat	Wm. Guindon	103	98	1	1888	Champlain, N. Y.	Plattsburg, N. Y.
62925	do	William Harris	99	94	1	1883	Fort Miller, N. Y.	Do.
62951	Scow	Wm. Helesenputtel	150	150	0	1882	Lewisburg, Pa.	New York, N. Y.
162752	Barge	Wm. Higgins No. 14	147	147	1	.....	do	Do.
80843	do	Wm. Hill	11	0	1	1881	Hunting Quarter, N. C.	Elizabeth City, N. C.
62928	Canal boat	William Horro	98	93	1	1890	Fort Edward, N. Y.	New York, N. Y.
62964	Barge	Wm. Jagels	75	75	0	1897	Hoboken, N. J.	Do.
63082	Canal boat	William Parker	109	103	1	1879	Lockport, N. Y.	Plattsburg, N. Y.
62914	do	William Powers	92	88	1	1889	Champlain, N. Y.	Do.
162604	Barge	William R.	396	386	1	1904	Rondout, N. Y.	New York, N. Y.
162574	Canal boat	William Rovees	108	98	1	1878	Buffalo, N. Y.	Albany, N. Y.
62912	do	William Ryan	104	99	1	1889	Northumberland, N. Y.	Do.
62845	do	William Sinton	118	112	1	1890	Fort Miller, N. Y.	Plattsburg, N. Y.
62895	do	William Sniott	101	96	1	1888	Champlain, N. Y.	Do.
26541	Barge	William Tobin	64	61	1	1866	Brooklyn, N. Y.	New York, N. Y.
62784	Canal boat	William A. Ashley	98	93	1	1877	Fort Ann, N. Y.	Albany, N. Y.
62854	do	Wm. A. Cromble	113	107	1	1881	do	Plattsburg, N. Y.
63061	Barge	Wm. A. Smoot	336	336	1	1894	Elkton, Md.	Tuckerton, N. J.
162736	Canal boat	William A. Street	123	123	1	1890	Durhamville, N. Y.	New York, N. Y.
62518	Barge	William A. Sumner	283	269	2	1866	East Albany, N. Y.	Do.

(a Charles A. Pool.  
 1 Formerly st. s. (b N. Y. Cent'l Lt'g Co. No. 11.  
 (c New York Central No. 11.

1 Formerly barge (a Surprise.  
 (b P. R. R. 701.  
 † Exempt, March 31, 1907.

## UNRIGGED MERCHANT VESSELS OF THE UNITED STATES—Continued.

Official No.	Class.	Name of vessel.	Gross tonnage.	Net tonnage.	Crew.	When built.	Where built.	Home port (where permanent document issues).
62883	Barge	Wm. B. Blades	340	340	1	1897	Elkton, Md.	Philadelphia, Pa.
62933	do	Wm. B. Kibbee	365	348	2	1892	New Baltimore, N. Y.	Albany, N. Y.
62967	Canal boat	Wm. C. Bloomingdale	102	97	1	1897	Champlain, N. Y.	Plattsburg, N. Y.
62844	Barge	William C. Egerton	466	439	0	1880	Brooklyn, N. Y.	New York, N. Y.
162185	do	Wm. C. Moore	465	465	2	1904	Tottenville, N. Y.	Do.
162594	do	Wm. D. Cunningham	218	218	1	1905	Kingston, N. Y.	Do.
63032	do	William E. Baxter	337	337	1	1901	Brooklyn, N. Y.	Do.
162400	do	William F. Donovan	247	247	1	1904	Rondout, N. Y.	Do.
62975	Scow	William F. Fisher	307	307	3	1898	Port Amboy, N. J.	Perth Amboy, N. J.
63054	Canal boat	William F. Monk	154	154	1	1901	Whitehall, N. Y.	New York, N. Y.
63097	Barge	Wm. H. Elliott	374	374	1	1903	Rondout, N. Y.	Do.
162057	do	Wm. H. Gorry	242	242	1	1900	Sleightsburg, N. Y.	Do.
62920	Canal boat	William H. Knapp	142	135	1	1899	Albion, N. Y.	Buffalo, N. Y.
62366	Barge	William H. McClevo	238	228	2	1868	New Baltimore, N. Y.	Albany, N. Y.
162989	do	William H. Maxwell	146	146	2	1893	Elkton, Md.	New York, N. Y.
162134	Canal boat	Wm. H. Mosso	106	98	1	1903	Watervliet, N. Y.	Albany, N. Y.
62958	do	Wm. H. Smith	82	82	0	1882	Ithaca, N. Y.	New York, N. Y.
62870	do	Wm. H. Timmans	101	96	1	1884	West Haven, Vt.	Plattsburg, N. Y.
63056	do	William I. Higgins	100	95	1	1901	Whitehall, N. Y.	Do.
63084	Barge	William I. Mollroy	332	332	0	1901	Sleightsburg, N. Y.	New York, N. Y.
62892	do	William J. Burlee	340	329	0	1888	Jersey City, N. J.	Do.
162313	do	William J. Franstoll	330	330	1	1899	Port Richmond, N. Y.	Do.
62921	Canal boat	William J. Howard	107	102	1	1890	Whitehall, N. Y.	Albany, N. Y.
63000	Barge	Wm. J. Lynch	245	245	0	1895	Port Richmond, N. Y.	New York, N. Y.
63034	do	Wm. J. Mollvain	374	374	1	1898	Elkton, Md.	Philadelphia, Pa.
63027	Canal boat	William J. Perkins	100	95	1	1878	Fort Ann, N. Y.	Plattsburg, N. Y.
62924	do	Wm. J. Retailick	98	93	1	1891	West Troy, N. Y.	Albany, N. Y.
63093	Barge	Wm. J. Wilson	381	381	2	1903	Brooklyn, N. Y.	New York, N. Y.
162795	Canal boat	Wm. P. Riley	105	99	1	1900	Watervliet, N. Y.	Albany, N. Y.
81144	Barge	William R. McCabe	246	246	1	1887	Millford, Del.	Norfolk, Va.
63083	do	William S. Wolfe	338	327	1	1902	Rondout, N. Y.	New York, N. Y.
62960	do	Wm. T. Howes	249	249	1	1891	South Rondout, N. Y.	Do.
63062	do	Wm. V. Driscoll	296	266	1	1901	Brooklyn, N. Y.	Do.
63070	do	William W. Curtin	398	398	1	1898	Elkton, Md.	Philadelphia, Pa.
63081	do	Wm. Gutman Howard	335	335	1	1902	Rondout, N. Y.	New York, N. Y.
26974	do	William and James	81	77	1	1864	Sussex, Del.	Norfolk, Va.
62897	do	Wm. and Jos. Hagan	234	223	2	1875	Oyster-Raeder, Norway	Fall River, Mass.
62945	do	Williamsburgh	277	277	0	1891	Jersey City, N. J.	New York, N. Y.
62834	do	Willie	230	230	1	1892	Lake Charles, La.	Galveston, Tex.
63069	do	Willie	185	185	0	1895	Port Richmond, N. Y.	New York, N. Y.
63041	do	Willie Eek	298	298	0	1900	Rondout, N. Y.	Do.
162060	do	Willie Guilman	349	349	1	1903	do	Do.
62877	Canal boat	Willie Ryan	107	102	1	1885	Whitehall, N. Y.	Plattsburg, N. Y.
62926	do	Willie H. Doherty	99	94	1	1891	Orwell, Vt.	Do.
162056	do	Willie J. Carbray	101	96	1	1903	Champlain, N. Y.	Do.
163176	do	Willie P. Herbert	112	107	1	1885	Lockport, N. Y.	Do.
62854	Barge	Willie S.	303	303	0	1894	Kingston, N. Y.	New York, N. Y.
162852	do	Willis Star	187	187	1	1899	Perth Amboy, N. J.	Do.
62863	Canal boat	Willis G. Fisher	100	95	1	1888	Whitehall, N. Y.	Plattsburg, N. Y.
63086	Barge	Willmot	225	225	1	1903	Texas City, Tex.	Galveston, Tex.
63069	do	Winchester	145	128	2	1903	Port Richmond, N. Y.	Baltimore, Md.
63017	do	Winona	67	67	0	1900	Fountain City, Wis.	La Crosse, Wis.
163081	do	Winthrop N. Tuttle	209	209	1	1903	Rondout, N. Y.	New York, N. Y.
62973	do	Wisconsin	105	105	0	1898	Ballard, Wash.	Seattle, Wash.
162866	do	Wissahickon	400	400	2	1906	Camden, N. J.	Philadelphia, Pa.
63009	Dredge	Withlacoochee No. 1	163	163	1	1900	Ingls, Fla.	Cedar Keys, Fla.
63018	do	Withlacoochee No. 3	226	226	1	1900	do	Do.
63030	Barge	Withlacoochee No. 5	381	381	1	1901	do	Do.
63063	do	Withlacoochee No. 6	381	381	1	1901	do	Do.
63074	do	Withlacoochee No. 7	181	187	2	1902	do	Do.
63079	do	Withlacoochee No. 8	381	381	1	1902	do	Do.
63098	do	Withlacoochee No. 11	173	173	1	1903	Port Ingls, Fla.	Do.
162110	do	Withlacoochee No. 12	173	173	1	1903	do	Do.
162111	do	Withlacoochee No. 13	173	173	1	1903	do	Do.
162296	do	Withlacoochee No. 14	173	173	1	1904	do	Do.
162699	do	Withlacoochee No. 15	291	291	1	1906	do	Do.
162755	do	Withlacoochee No. 16	291	291	1	1906	do	Do.
162905	do	Withlacoochee No. 17	291	291	1	1906	do	Do.
163045	do	Withlacoochee No. 18	93	93	1	1906	do	Do.
163163	Scow	Wolverine	406	406	1	1907	Winslow, Wash.	St. Michael, Alaska.
163167	Canal boat	Wonder	106	99	1	1891	Watervliet, N. Y.	Albany, N. Y.
162740	Barge	Wonderland	259	259	4	1906	Parkersburg, W. Va.	Wheeling, W. Va.
63077	do	Woodmont	304	292	2	1901	Port Richmond, N. Y.	Baltimore, Md.
63071	do	Wyandotte	251	245	2	1902	Wilmington, Del.	Philadelphia, Pa.
62741	do	Wyoming	277	264	3	1874	Rondout, N. Y.	New York, N. Y.

1 Formerly Norwegian bark Zephyr.

## UNRIGGED MERCHANT VESSELS OF THE UNITED STATES—Continued.

Official No.	Class.	Name of vessel.	Gross tonnage.	Net tonnage.	Crew.	When built.	Where built.	Home port (where permanent document issues).
<b>Y.</b>								
65002	Barge.....	Yale Blue.....	339	339	0	1900	South Rondout, N. Y.....	New York, N. Y.
65004	.....do	Yankee.....	531	531	0	1902	Long Island City, N. Y.....	Do.
65059	Scow.....	Yip.....	8	8	0	1897	Fairhaven, Wash.....	Port Townsend, Wash.
65056	Barge.....	Ymlr.....	152	152	2	1895	Essex, Mass.....	Boston, Mass.
65052	.....do	Yonkers.....	428	395	0	1887	Brooklyn, N. Y.....	New York, N. Y.
48627	.....do	York.....	361	361	1	1895	Elkton, Md.....	Philadelphia, Pa.
65054	.....do	York.....	86	82	3	1891	Boston, Mass.....	Portsmouth, N. H.
65060	.....do	Yorktown.....	417	397	0	1900	Brooklyn, N. Y.....	New York, N. Y.
27595	.....do	Yosemite.....	105	100	0	1873	Damariscotta, Me.....	Do.
162044	.....do	Youghogheny.....	154	109	2	1903	Baltimore, Md.....	Baltimore, Md.
65057	.....do	Young America.....	246	246	0	1892	Port Richmond, N. Y.....	New York, N. Y.
<b>Z.</b>								
66021	Canal boat.....	Zella D. Lafayette.....	94	89	1	1885	Northumberland, N. Y.....	Albany, N. Y.
66028	Scow.....	Zenith.....	30	30	1	1899	West Superior, Wis.....	Marquette, Mich.
28059	Barge.....	Zephanlah Steelman.....	230	218	5	1868	Absecon, N. J.....	New York, N. Y.
66026	Scow.....	Zip.....	6	6	0	1898	Blaine, Wash.....	Port Townsend, Wash.

<sup>1</sup> Formerly barge Louis B. Tucker.

---

---

**PART IV.**

---

**LOSS OF AMERICAN VESSELS REPORTED DURING FISCAL YEAR 1907.**

---

---

## LOSS OF AMERICAN VESSELS REPORTED DURING FISCAL YEAR 1907.

The losses embraced in this list are classified as follows:

1. *Foundered.* Casualties due to leaking or capsizing of vessels, including vessels lost at sea, not due to causes 3 or 4, and vessels not reported after sailing.
2. *Stranded.* Casualties due to vessels running aground, striking rocks, reefs, bars, etc.
3. *Collided.* Collision between vessels only.
4. *Burned.* Casualties due to fire.
5. *Abandoned.* Abandonment at sea (but not abandonment due to age).
6. Self-explanatory causes, not included in preceding classification.

[Steel vessels in SMALL CAPITALS, iron vessels in *italics*.]

### SAILING VESSELS.

Official No.	Rtg.	Name of vessel.	Gross tonnage.	Year built.	On board.	Lives lost.	Casualty.		
							Nature.	Date.	Place.
119	Sch.	A. Heaton	166	1851	5	0	Stranded	Jan. 24, 1907	Outer Brewster Island, Boston Bay, Mass.
1247	Sch.	A. A. Rowe	45	1850	0	0	do.	Oct. 19, 1906	Egmont Key, Fla.
1243	Sch.	A. J. Chapman	48	1860	0	0	do.	Sept. 27, 1906	Wrights Mill Beach, Fla.
105247	Sch.	A. P. Emerson	243	1873	6	0	Foundered	Dec. 3, 1906	Off Cap. Sable, N. F.
106923	Sch.	Abram Smith	372	1892	7	0	Stranded	Oct. 8, 1906	Duck Island, Lake Huron.
403	Sch.	Ada Medora	200	1867	7	0	do.	Oct. 6, 1906	Buffalo, N. Y.
106324	Sch.	Adam W. Spies	1,222	1884	10	0	do.	Dec. 1, 1906	40 miles west of Stirrup Key, Fla.
511	Sch.	Addle	80	1867	3	0	do.	Jan. 24, 1907	Turtle Island Ledge, Me.
1832	Shp.	Agonor	1,487	1870	17	0	do.	July 6, 1906	Yuki, Japan.
105814	Sch.	Agnes	14	1878	3	3	do.	Sept. 27, 1906	Bayou Labatre, Ala.
107725	Sch.	Agnes	8	1899	0	0	do.	do.	Dauphin Island, Ala.
1026	Sch.	Agnes L. Potter	279	1870	5	0	do.	Aug. 28, 1906	Cleveland, Ohio.
107110	*Sch.	Alaska	855	1894	4	4	do.	Feb. 18, 1907	Peaked Hill Bar, Mass.
125366	Sch.	Altama	31	1871	6	0	do.	Sept. 27, 1906	Pensacola Bay, Fla.
1016	Sch.	Anadr.	73	1867	5	0	Foundered	1900	Off Port Jefferson, N. Y.
106460	Sch.	Andrew Adams	812	1887	8	0	Stranded	Jan. 31, 1907	Baru Island, near Cartagena, Colombia.
105394	Sch.	Anna	488	1874	7	0	do.	Apr. 29, 1907	Campobello Island, N. B.
106744	Sch.	Anna Evans	0	1889	3	0	Foundered	1904	Mobjack Bay, Va.
106707	Sch.	Anna M. Staranor	419	1890	8	8	do.	(1)	(1)
107459	Sch.	Anno	115	1899	2	0	Stranded	1906	Brunswick, Ga.
106514	Sch.	Annie Root	47	1887	2	0	do.	Mar. 31, 1905	Galveston Bar, Tex.
105899	Sch.	Annie L. Henderson	428	1880	7	0	Burned	Sept. 1, 1906	Bangor, Me.
106540	*Sch.	Annie M. Ash	1,258	1888	5	0	Foundered	Jan. 20, 1907	Off Fire Island, N. Y.
106254	Sch.	Arthur C. Wade	699	1884	7	0	Stranded	Mar. 26, 1907	St. Helena Shoals, Savannah River, S. C.
106890	Sch.	Asa T. Stowell	410	1891	7	7	Foundered <sup>2</sup>	(3)	(4)
7207	Sch.	B. F. Suttar	36	1865	7	0	Stranded	Sept. 27, 1906	Pensacola Bay, Fla.
3653	*Sch.	Bala	678	1895	3	3	Foundered	Feb. 5, 1907	Off Atlantic City, N. J.
3351	Sch.	Bat	101	1874	4	0	Stranded	Aug. 20, 1906	Grand Manan, N. B.
3080	Sch.	Belle Wooster	479	1878	7	0	Foundered	Dec. 11, 1902	60 miles east of Cape Ann, Mass.
2136	Sch.	Billow	31	1838	2	0	Stranded	.....	Crotch Island, Stonington, Me.
115982	Sch.	Biancho Morgan	44	1884	8	0	Collided with barge Lancaster.	Jan. 9, 1907	Brooklyn, N. Y.
3000	Bkn	Bonny Doon	570	1876	8	0	Stranded	Dec. 6, 1906	Stone Horse Shoal, Mass.
3753	*Sch.	Buena Ventura	1,600	1871	5	3	Foundered	Dec. 7, 1906	Off Montauk Point, N. Y.
125883	Sch.	C. P. Dixon	717	1881	8	8	do.	(5)	(4)
127367	Sch.	Carrie N. Chase	48	1899	7	0	Stranded	Sept. 27, 1906	Fisherville, Fla.
125075	Bk	Carrollton	1,450	1872	15	0	do.	Dec. 26, 1906	Midway Island, Pacific Ocean.
4953	Sch.	Caspar Heft	107	1856	4	0	do.	Dec. 24, 1906	Smiths Point, Va.
126365	Sch.	Cassio F. Bronson	1,124	1886	9	0	do.	Sept. 17, 1906	Near Cape Fear, N. C.
1025	Slp. y.	Catharine	12	1870	0	0	Foundered	1906	Christiana River, Del.
201820	Sch.	Catharine G. Howard	122	1905	23	0	Stranded	Apr. 21, 1907	Off Seguin, Me.
125702	Bk	Charles Loring	552	1878	10	0	Collided with st. s. Seneca	Feb. 2, 1907	Off Sandy Hook, N. J.
124353	Sch.	Charles F. Tuttle	776	1886	8	0	Abandoned	Sept. 17, 1906	Charleston, S. C.
125938	Sch.	Charles L. Mitchell	697	1881	7	0	do.	Dec. 8, 1906	Off Cape Henry, Va.
126087	Sch.	Charles W. Parker	57	1883	11	0	Stranded	Apr. 23, 1907	Absecon Inlet, N. J.
125305	Sch.	Charlotte Ann Pigot	28	1874	3	0	do.	Dec. 19, 1906	Port Royal, S. C.
126802	Sch.	Chauncey E. Burk	910	1891	9	0	do.	Sept. 6, 1906	Sandy Point, Abaco, Bahamas.

<sup>1</sup> Sailed from Gulfport, Miss., September 11, 1906, for Cartagena, Colombia. Capsized and towed into Key West, January 16, 1907.

<sup>2</sup> Sailed from Pensacola, Fla., September 22, 1906, for Habana, Cuba, and has not since reported.

<sup>3</sup> Sailed from Philadelphia, Pa., August 30, 1906, for Fajardo, P. R., and has not since reported.

## LOSS OF AMERICAN VESSELS REPORTED DURING FISCAL YEAR 1907—Continued.

## SAILING VESSELS—Continued.

Official No.	Rig.	Name of vessel.	Gross tonnage.	Year built.	On board.	Lives lost.	Casualty.		
							Nature.	Date.	Place.
85267	*Sch.	Checotah	658	1870	7	0	Foundered	Oct. 30, 1906	Off Harbor Beach, Mich.
4548	Sch.	City of Toledo	245	1865	7	0	Struck bridge	July 21, 1906	Detroit, Mich.
126206	Sch.	Clara R. Grimes	34	1884	8	0	Stranded	Sept. 27, 1906	Pensacola Bay, Fla.
127730	Sch.	Cohasset	965	1903	5	0	Burned	Jan. 22, 1907	Canton, Md.
4123	Sch.	Collins Howes, jr	33	1866	2	0	Stranded	Oct. 25, 1906	Saddle Island, Me. (Penobscot Bay)
5799	Bk.	Coloma	852	1866	10	0	Abandoned	Dec. 7, 1906	Off Cape Beale, B. C.
107334	Slp. y.	Coot	11	1898	0	0	Burned	Dec. 21, 1905	North Haven, Me.
4032	Sch.	Cornella	60	1866	3	0	Foundered	Aug. 10, 1906	Back Creek, Va.
201899	Slp.	D. W.	5	1904	0	0	Stranded	Sept. 27, 1906	Pensacola Bay, Fla.
157048	Sch.	Daisy	33	1881	5	1	do.	Sept. 26, 1906	Horn Island, Miss.
157538	*Sch.	Darby	1,513	1899	5	0	Foundered	Feb. 5, 1907	Off Atlantic City, N. J.
6038	Sch.	Diadem	67	1855	3	0	Stranded	July 25, 1906	Ash Island, Me. (Penobscot Bay).
157630	Slp. y.	Dolphin	5	1896	1	0	Struck dock	Oct. 12, 1906	Milwaukee, Wis.
9081	Sch.	Dream	12	1879	4	0	Stranded	May 12, 1906	Savannah, Ga.
8903	Sch.	E. C. Hay	63	1873	4	0	Collided with Dan. st. s. O. F. Tietgen.	June 28, 1906	Off Desbrosses street, New York, N. Y.
116846	Sch.	Eaglet	130	1882	4	0	Collided with French cruiser Juriel de la Gravière.	July 10, 1906	North River, N. Y.
136430	Sch.	Edgar Randall	62	1894	8	0	Collided with Dutch st. s. Delta.	Dec. 14, 1906	Off Mobile, Ala.
7343	Sch.	Edward Wright	23	1851	2	2	Capsized	Oct. 6, 1906	Near Thomas Point, Md., Chesapeake Bay.
135490	Sch.	Eldora	52	1881	2	0	Foundered	Nov. 5, 1906	52 miles NNW. Cultivator Shoals, Me.
135939	*Sch.	Elizabeth	25	1887	2	0	Struck pier	Oct. 19, 1905	Menominee, Mich.
8827	Sch.	Ella Powell	140	1877	2	1	Foundered	Oct. 11, 1906	Off New London, Conn.
136243	Sch.	Ella G. Eells	256	1891	5	4	Stranded	July 4, 1906	Libby Island, Me.
136689	Sch.	Ellen F. Gleason	72	1893	14	0	Collided with Br. st. s. Winifredian.	Feb. 5, 1907	300 miles NE. of Boston, Mass.
135142	Sch.	Ellen M. Mitchell	379	1875	7	0	Stranded	May 10, 1907	Stanley Ledge, west of Great Wass Island, Me.
136411	Sch.	Elmer E. Randall	56	1893	8	0	Foundered	Sept. 20, 1906	75 miles off Mobile, Ala.
136873	Slp.	Elsie Marie	16	1901	1	0	do.	Mar. 22, 1907	Between Anclote, Fla., and Egmont Key, Fla.
8536	Sch.	Emly and Irene	33	1869	3	0	Stranded	June 1, 1907	Great Peconic Bay, N. Y.
135665	Sch.	Emma Claudina	195	1882	8	0	Foundered	Nov. 14, 1906	Off Cape Elizabeth, Grays Harbor, Wash.
135836	Sch.	Emma S.	50	1885	4	4	do.	Oct. —, 1906	Off Charleston, S. C.
105199	Sch.	Erma R. Harvey	286	1872	7	2	Stranded	Dec. 4, 1906	Digby Gut, N. S.
8144	Sch.	Era	134	1847	14	0	do.	July 27, 1906	Points Plate, Miquelon.
135490	Bk.	Ethel	734	1831	11	2	do.	Sept. 17, 1906	Singleton Swash, S. C.
136773	Sch.	Ethel	7	1899	3	1	Foundered	Sept. 27, 1906	Heron Bay, Ala.
8641	Sch.	Evening Star	8	1870	4	0	Stranded	do.	do.
135747	Sch.	Everett Webster	476	1883	8	0	Abandoned	Apr. 12, 1907	Off Cape Hatteras, N. C., lat. 41° 41' N., lon. 37° 10' W.
135245	Sch.	Excelsior	348	1876	19	0	Stranded	Aug. 30, 1906	Nelsons Lagoon, Alaska.
120896	Sch.	Fannie Reiche	463	1892	7	0	Collided with sch. Martha E. Wallace.	Dec. 23, 1905	Off Winter Quarter Light, Va.
121233	Slp.	Felicidad	6	1901	3	1	Foundered	Jan. 12, 1907	Off Isla de Ramos, P. R.
120741	Sch.	Fiheman	174	1889	5	0	do.	Jan. 22, 1907	Off Cape Elizabeth, Me.
201299	Sch.	Florence	10	1903	3	1	Stranded	Oct. 20, 1905	Egowik, Alaska.
9677	Sch.	Florence I. Lockwood	299	1867	0	0	do.	Dec. 6, 1906	Chincoteague Inlet, Va.
120439	Bk.	Fluorine	386	1881	9	0	do.	Sept. 27, 1906	Cat Island, Miss.
121253	Sch.	Francis and Margery	40	1902	0	0	do.	do.	Pensacola, Fla.
120005	Sch.	Frank Butler	74	1869	3	0	do.	Oct. 23, 1906	Windmill Point, Va. (Chesapeake Bay)
120272	*Sch.	Fred P. Litchfield	1,045	1876	8	0	Foundered	Sept. 20, 1906	Gulf of Mex.co. Lat. 26° N., lon. 87° 50' W.
85222	Sch.	G. P. Keagle	42	1872	3	0	Collided with unknown vessel.	Mar. 7, 1899	Hampton Roads, Va.
86280	Bg.	Gabriello	454	1878	8	0	Stranded	May 6, 1907	Jacmel, Haiti.
10142	Sch.	Game Cook	59	1851	3	0	do.	Apr. 9, 1906	Stonington, Me.
85215	Sch.	Gen'l J. L. Selfridge	20	1872	2	0	do.	Dec. 12, 1906	Fishermans Island, Va.
85156	Sch.	George Edwin	99	1871	4	0	Foundered	July 4, 1906	Off Grand Manan, N. B.
85306	Sch.	George V. Jordan	616	1874	8	0	Stranded	Aug. 6, 1906	Pollock Rip Shoals, Mass.
86069	Sch.	Gertrude A. Bartlett	374	1889	7	0	Abandoned	Sept. 27, 1906	Lat. 29° 15' N., lon. 71° 45' W.
86111	*Sch.	Glard	841	1890	3	2	Stranded	Feb. 18, 1907	Highland, Mass.
85794	Sch.	Glenullen	73	1883	2	0	do.	Oct. 25, 1906	Machias Bay, Me.
86224	Slp.	Gracie A.	7	1892	0	0	do.	Oct. 6, 1906	Squirrel Island, Me.
86380	Sch.	Gracie S.	0	1897	5	0	do.	Sept. 27, 1906	Pensacola Bay, Fla.
85007	Slp.	Great Admiral	1,575	1869	18	2	Foundered	Dec. 6, 1906	200 miles W. Cape Flattery, Wash.
95172	Sch. y.	Halcyon	67	1866	0	0	do.	Sept. —, 1905	Samarin Bay, Santo Domingo.
95383	Sch.	Hanover	23	1875	2	0	Stranded	July 3, 1906	Point Lookout, Md.
96076	Sch.	Harry Knowlton	317	1890	7	0	Collided with st. p. Larchmont.	Feb. 11, 1907	Off Watch Hill, R. I.
96315	Sch.	Harry A. Berwind	990	1895	9	0	Stranded	Sept. 25, 1906	Iso of Pines, W. I.
95047	Sch.	Harvest Home	78	1870	3	0	Collided with Br. vessel	1906	Off Cape Cod, Mass.



## LOSS OF AMERICAN VESSELS REPORTED DURING FISCAL YEAR 1907—Continued.

## SAILING VESSELS—Continued.

Official No.	Rlg.	Name of vessel.	Gross tonnage.	Year built.	On board.	Lives lost.	Casualty.		
							Nature.	Date.	Place.
95212	Sch.....	Hattie Douglas.....	13	1873	3	0	Cut down by ice.....	Mar. 12, 1907	Off Sandy Hook, N. J.
202743	Sch.....	Helen B. Crosby.....	1,776	1900	11	0	Stranded.....	Oct. 11, 1906	Inner Bay Ledge, Penobscot Bay, Me.
202544	Sch.....	Helen J. Seltz.....	2,547	1905	12	0	do.....	Feb. 9, 1907	Beach Haven, N. J.
95720	Sch.....	Helen L. Martin.....	423	1882	7	0	do.....	July 11, 1906	Point Breeze, N. F.
3225	Sch.....	Helen M. Atwood.....	718	1882	8	0	do.....	Feb. 13, 1907	Arenas Bank, P. R.
95566	Sch.....	Henry Sutton.....	602	1879	7	7	Foundered <sup>1</sup> .....	(1)	(1)
77105	Sch.....	Hermite.....	70	1893	10	0	Collided with st. s. Monterey	Dec. 15, 1906	Off Sandy Hook, N. J.
96237	Sch.....	Hillary.....	38	1893	2	0	Stranded.....	Sept. 27, 1906	Perdido, Fla.
91021	Sch.....	Hilda.....	647	1877	7	7	do.....	Feb. 6, 1907	Diamond Shoals, N. C.
96090	Sch.....	Horace G. Morse.....	437	1890	7	2	do.....	Jan. 19, 1907	Bliss Island, N. B.
95618	Slp.....	Horn Point.....	12	1880	3	0	Foundered.....	May 9, 1907	East Lynnhaven Inlet, Va.
12073	Sch.....	Idaho.....	81	1860	3	0	Stranded.....	Oct. 1, 1897	Great Gull Isle, Me.
100598	Slp.....	Idolla.....	6	1895	2	0	do.....	Nov. 1, 1905	Off Seaconnet Point, Narragansett Bay, R. I.
100388	Sch.....	Ireno.....	33	1885	7	0	do.....	Feb. 17, 1907	Hospital Key, Tortugas, Fla.
100435	Sch.....	Irma.....	6	1888	0	0	do.....	Sept. 27, 1906	Pensacola Bay, Fla.
100483	Sch.....	Isabella Gill.....	585	1891	8	8	Foundered <sup>2</sup> .....	(2)	(2)
100014	Sch.....	Island City.....	423	1871	7	0	Stranded.....	Aug. 15, 1906	Shediac, New Brunswick.
75774	Slp.....	J. Daggit.....	8	1875	4	0	Explosion.....	Apr. 25, 1907	Albemarle Sound, N. C.
77177	Sch.....	J. Wago.....	19	1895	4	0	Stranded.....	Sept. 27, 1906	Biloxi, Miss.
76941	Sch.....	J. B. Comstock.....	325	1891	7	0	do.....	Oct. 8, 1906	Duck Island, Lake Huron.
201288	Sch.....	J. F. Whitcomb.....	167	1904	5	0	do.....	Mar. 24, 1907	Assateague Beach, Va.
75288	Sch.....	J. J. Stewart.....	51	1870	4	0	Foundered.....	Dec. 11, 1906	James River, Va.
76353	Sch.....	James D. Dewell.....	603	1882	7	7	do.....	Sept. 17, 1906	Off Charleston, S. C.
76084	Sch.....	James M. Hall.....	87	1879	4	0	Stranded.....	Nov. 15, 1906	Long Branch, N. J.
77204	Sch.....	Jas. P. Collins.....	13	1885	4	0	do.....	Sept. 27, 1906	Pensacola Bay, Fla.
76147	Bg.....	Jennie Hulbert.....	440	1880	8	0	Abandoned <sup>3</sup> .....	Sept. 28, 1905	Gulf of Mexico.
76365	Sch.....	Jennie G. Pillsbury.....	154	1882	4	0	Stranded.....	Nov. 27, 1906	Two-Bush Reef, Penobscot Bay, Me.
16436	Sch.....	Jessie L. Boyce.....	196	1861	6	0	do.....	Jan. 10, 1907	Stimpsons Island, Me.
13630	Sch.....	John Dexter.....	24	1840	4	0	do.....	Dec. 14, 1904	East Bay (Pembroke River), Me.
13854	Sch.....	John Lambert.....	30	1867	2	0	do.....	Mar. 23, 1907	Off Angel Island, Cal.
77537	Sch.....	John A. Allen.....	43	1902	7	0	Collided with st. s. Vaderland.	July 22, 1906	Off Georges Bank.
76490	Sch.....	John C. Gregory.....	370	1884	8	0	Collided with st. s. Ontario.	May 4, 1905	Off Gayhead, Mass.
77203	Sch.....	John H. Kuck.....	16	1895	2	0	Stranded.....	Mar. 10, 1907	Lockwood Folly, N. C.
76771	Sch.....	John I. Snow.....	196	1888	7	0	do.....	Jan. 14, 1907	Portsmouth Beach, Va.
13827	Sch.....	John J. Ward.....	295	1867	6	0	do.....	Mar. 6, 1907	Lewes, Del.
13845	Sch.....	John K. Kirkman.....	37	1867	3	0	Struck pier.....	Feb. 7, 1907	Jamestown Island, Va.
75433	Sch.....	John R. Rees.....	81	1872	4	0	Foundered.....	Oct. 10, 1906	Off Dymers Wharves, Va.
75916	Sch.....	Josie Johnson.....	27	1877	6	0	Stranded.....	Sept. 27, 1906	Pensacola Bay, Fla.
75962	Bk.....	Julla.....	798	1877	13	0	do.....	Mar. 27, 1907	Arecibo, P. R.
76719	Sch.....	Julia D. Schmidt.....	9	1888	1	0	Foundered.....	Aug. 19, 1906	Off Thatchers Island, Mass.
161163	Sch.....	Kaulkeoulli.....	140	1879	7	0	Abandoned.....	Sept. 27, 1906	Off Hawaii.
14491	*Sch.....	Kingston.....	1,070	1875	3	1	Foundered.....	July 4, 1906	Off Shinnecock, N. Y.
75850	Sch.....	La Rabida.....	52	1876	3	0	Stranded.....	Nov. 25, 1906	Naubinway, Mich.
145845	Sch.....	Lakewood.....	586	1900	8	0	Collided with Nor. st. s. Livingstone.	Apr. 29, 1907	Off Cape Hatteras, N. C.
140065	*Sch.....	Landseer.....	1,372	1874	4	0	Foundered.....	Mar. 13, 1907	Off Absecon, N. J.
141639	Sch.....	Lavinia.....	40	1877	5	0	Stranded.....	Dec. 30, 1906	Waikiki, Hawaii.
141302	Slp.....	Lella E. Rowley.....	10	1893	2	0	do.....	Jan. 1, 1907	Brunswick, Ga.
140063	Sch.....	Lettle May.....	45	1874	2	0	do.....	Oct. 4, 1905	Skilligalee Light-House, Mich.
141260	Sch.....	Lewis H. Giles.....	135	1893	10	0	do.....	Oct. 24, 1906	Wood Island, N. F.
141549	Slp.....	Lila.....	6	1898	2	0	Foundered.....	Sept. 25, 1906	Dauphin Island Bay, Ala.
140349	Sch.....	Lizzie W. Hunt.....	9	1879	3	0	Stranded.....	July 17, 1906	Isle au Haut, Me.
140983	Sch.....	Loma.....	19	1889	6	0	do.....	July 25, 1900	Point Loma Light, Cal.
140949	Sch.....	Louis.....	831	1888	10	0	do.....	June 19, 1907	South Farallon Island, Cal.
14786	Sch.....	Lugano.....	174	1867	5	3	do.....	Nov. 15, 1906	Point Judith, R. I.
140630	Sch.....	Luis G. Rabel.....	582	1883	7	0	do.....	Nov. 18, 1906	Bulls Island, S. C.
90881	Sch.....	M. H. Perkins.....	70	1876	14	0	do.....	Aug. 27, 1906	Rockport, Mass.
90784	*Sch.....	M. P. Grace.....	1,934	1875	4	0	do.....	Nov. 13, 1906	Shinnecock, N. Y.
90552	Sch.....	Maggie Elizabeth.....	11	1873	2	0	do.....	Apr. —, 1902	Cedar Point, Md.
92634	Sch.....	Maggie Hastings.....	31	1894	2	0	Foundered.....	Feb. 13, 1907	Chokahomly River, Va.
92541	Sch.....	Maggie A. Phillips.....	95	1893	6	6	do.....	(4)	(4)
90256	Slp.....	Malne.....	7	1865	1	0	Stranded.....	Dec. 10, 1905	Napeague, N. Y.
17746	Sch.....	Margaret Dall.....	149	1867	5	0	do.....	Nov. 16, 1906	South Manitou Island, Lake Michigan.
92991	Sch.....	Margaret S.....	11	1899	0	0	do.....	Sept. 27, 1906	Cat Island, Miss.
93312	Sch.....	Margrette B.....	13	1902	2	2	do.....	do.....	Point of Pines, Ala.
92090	Sch.....	Marlan.....	258	1899	7	0	do.....	May 17, 1907	Tuplico, Mex. (SW Frontera.)
90006	Sch.....	Marion Grimes.....	72	1868	15	0	do.....	Sept. 25, 1906	Assateague Beach, Va.
16138	Sch.....	Marshall Perrin.....	149	1859	3	2	do.....	Nov. 16, 1907	Wood Island, Me.

<sup>1</sup> Sailed from Cheverle, N. S., October 18, 1906, and has not since reported.<sup>2</sup> Sailed from New York, August 17, 1906, for Mayport, Fla., and has not since reported.<sup>3</sup> Towed into Port Eads, La., October 10, 1906.<sup>4</sup> Sailed from Baltimore, Md., May 31, 1906, for Gregorytown, Bahamas, and has not since reported.

## LOSS OF AMERICAN VESSELS REPORTED DURING FISCAL YEAR 1907—Continued.

## SAILING VESSELS—Continued.

Official No.	Rig.	Name of vessel.	Gross tonnage.	Year built.	On board.	Lives lost.	Casualty.		
							Nature.	Date.	Place.
92996	Sch.	Mary Gray	8	1899	4	0	Foundered	Sept. 27, 1906	Dauphin Island Bay, Ala.
16155	Sch.	Mary Steele	69	1866	4	0	do	June 5, 1907	Eastern Point, Mass.
92398	Sch.	Mary G. Powers	133	1892	8	0	do	July 2, 1906	Off Newfoundland.
91548	Bk.	Mary L. Cushing	1,658	1883	16	0	Stranded	Aug. 21, 1906	Mazatlan, Mexico.
90219	Sch.	Mary V. Duncan	56	1870	4	0	Collided with sch. William and James.	Feb. 25, 1906	Chesapeake Bay.
90226	Sch.	Mary Lee Newton	112	1868	4	0	Stranded	Nov. 15, 1906	Boston Harbor, Mass.
92368	Sch.	Matilda D. Borda	827	1891	8	0	do	July 16, 1906	Gull Shoals, N. C.
90282	Sch.	Maud Malloch	116	1868	3	0	do	Jan. 19, 1907	Otter Point, Me.
90948	Sch.	Maxim	117	1876	6	6	Foundered <sup>1</sup>	( <sup>1</sup> )	( <sup>1</sup> )
91283	Sch.	May Richards	530	1880	6	0	Stranded	Oct. 7, 1906	North Bass Island, Lake Erie.
92371	Sch.	Merom	925	1891	9	0	do	Oct. 13, 1906	Bonaire, D. W. I.
17362	Sch.	Metamora	36	1834	2	0	Foundered	Sept. 9, 1906	New Harbor, Me.
91443	Cat.	Mildred	6	1882	2	0	Collided with st. p. Nantucket.	Aug. 29, 1906	Nantucket Harbor, Mass.
92222	Sch.	Mildred A. Pope	90	1890	3	0	Collided with st. p. Puritan.	June 29, 1907	Off Falkners Island, Conn.
92287	Sch.	Minerva	64	1891	8	0	Foundered	Sept. 27, 1906	Pensacola Bay, Fla.
90396	Sch.	Minnette	23	1872	2	0	Collided with bargo Ruth	Mar. 21, 1907	San Francisco, Cal.
91975	Sch.	Missouri	15	1888	3	3	Foundered	Nov. 13, 1904	Pamlico Sound, N. C.
91985	Sch.	Moccasin	15	1888	1	0	do	Oct. 15, 1906	Knights Key, Fla.
92902	Sch.	Montana	352	1870	4	0	do	Jan. 21, 1907	Block Island, R. I.
91890	Sch.	Mopang	77	1884	3	0	Stranded	Nov. 7, 1906	Gayhead, Mass.
90055	Sch.	Morancy	198	1868	6	0	Foundered	Feb. 27, 1907	70 miles S. Monhegan Island, Me.
17704	Sch.	Mystery	31	1868	4	4	Capsized	Mar. 22, 1907	Off Point Pedro, Cal.
145293	Sch.	Nan M. Dantzier	224	1882	6	1	Abandoned	Nov. 8, 1906	Off Coatzacoalcas, Mexico.
18469	Sch.	Negaunee	640	1867	7	0	Stranded	Sept. 30, 1906	Lake Erie.
130397	Sch.	Nellie B.	6	1888	0	0	do	Sept. 27, 1906	Pensacola Bay, Fla.
130144	Sch.	Nellie Floyd	457	1879	7	1	Foundered	Sept. 18, 1906	18 miles SW. Fryng Pan Light, N. C.
130241	Sch.	Nelson E. Newbury	658	1882	8	6	do	Sept. 17, 1906	Off Charleston, S. C.
130299	Sch.	Nirvana	53	1884	7	0	Stranded	Oct. 17, 1906	Isle of Pines, W. I.
130803	Slp.	Norseman	7	1881	1	0	do	.....	South Orrington, Me.
202710	Slp.	Nymph	10	1905	1	0	do	Jan. 7, 1907	Hadley, Alaska.
155131	Sch.	Old Hickory	29	1896	2	0	do	Sept. 27, 1906	Mobile, Ala.
155363	Sch.	Oliver	172	1891	0	0	Foundered	.....	Mobile River, Ala.
155092	Sch.	Oliver S. Barrett	634	1884	9	8	Capsized <sup>2</sup>	Sept. 9, 1906	At sea.
19412	Sch.	Olivia	9	1871	3	3	Foundered	Sept. 25, 1906	Dauphin Island Bay, Ala.
155199	Slp. y.	OWEENE	24	1861	2	0	Burned	Aug. 19, 1906	Long Island Sound.
150505	Sch.	P. T. Barnum	667	1890	8	0	Abandoned	Dec. 19, 1906	30 miles east Bodlo Island, N. C.
19878	Sch.	Pactolus	1,199	1865	4	0	Foundered	June 2, 1907	Off Hog Island, Va.
150465	Sch.	Pasadena	2,076	1899	10	2	Stranded	Oct. 8, 1906	Portage Canal Breakwater, Mich.
19737	Sch.	Pelican	13	.....	2	0	do	Oct. 2, 1906	Passa Grille, Fla.
150815	Sch.	Pemberton	839	1899	3	0	Burned	Feb. 13, 1907	Off Nobska, Mass.
150899	Ywl. y.	Pinta	9	1866	2	0	do	May 21, 1907	Cocoa, Fla.
150996	Sch.	Flow Boy	16	1901	2	0	Stranded	Oct. 26, 1906	Waughoshance Light, Lake Michigan.
20457	Bkn.	Portland	493	1873	10	0	do	June 19, 1906	San Pedro Harbor, Cal.
150928	Sch.	PROVIDENCE	1,651	1902	8	0	Abandoned	Dec. 3, 1906	Lat. 34° 6' N., lon. 74° 47' W.
110652	Sch.	R. D. Bibber	769	1884	5	0	Stranded	Sept. 17, 1906	Frying Pan Shoals, N. C.
110223	Sch.	Race	28	1875	5	0	do	Oct. 18, 1906	Knights Key, Fla.
110626	Sch.	Ralph F. Hodgdon	90	1884	6	0	Burned	Dec. 29, 1906	Bay of Islands, N. F.
201247	Sch.	Rapidan	28	1903	8	0	do	Sept. 16, 1906	Lower East Pubnico, N. S.
110270	Bk.	Reaper	1,468	1876	15	0	do	July 21, 1906	Port Ludlow, Wash.
21673	Sch.	Reindeer	14	1859	0	0	Foundered	Nov. 29, 1906	Broad Cove, Eastport, Me.
111274	Sch.	Richard Wainwright	133	1900	10	1	Stranded	Jan. 10, 1907	Bay of St. George, N. F.
5753	Sch.	Robert	406	1869	1	0	Foundered	May 14, 1907	Off Barilles Reef, P. R.
111400	Slp.	Robert V. Rider	10	1902	3	0	Burned	Feb. 9, 1904	Jones Bay, N. C.
22435	Sch.	S. Hale	125	1864	4	0	Foundered	Feb. 11, 1907	Off Stratford, Conn.
141697	Sch.	S. O. Co. No. 90	2,019	1900	9	9	do	Sept. 26, 1906	Off Tortugas, Fla.
115224	Sch.	S. R. Lane	72	1873	3	0	do	Apr. 5, 1907	Mile End, Boston, Mass.
116402	Sch.	Sagamore	1,415	1891	10	0	Collided with Nor. st. s. Edia	May, 12, 1907	Vineyard Sound, Mass.
115731	Sch.	Samuel O. Holmes	79	1880	4	0	Stranded	Nov. 15, 1906	Off Long Branch, N. J.
115150	Sch.	Samuel H. Foster	672	1873	7	0	do	Oct. 9, 1906	Portage Canal, Mich.
22972	Sch.	Samuel H. Sharp	236	1862	6	0	do	Jan. 25, 1907	Cape May, N. J.
23992	Sch.	Samuel R. Waite	39	1870	5	0	do	July 3, 1906	Cove Point, Va.
115571	Slp.	Sarah	11	1877	0	0	do	Apr. 1, 1907	Pensacola, Fla.
23525	Sch.	Sardinian	124	1859	5	0	do	Apr. 18, 1907	Metinic Island, Me.
116782	Slp. y.	Sea Flower	7	1866	4	0	do	Jan. 14, 1907	Green Bay, Wis.
115064	Sch.	Sea Witch	1,299	1872	10	0	Abandoned	Dec. 7, 1906	Lat. 45° 41' N., lon. 127° 30' W.
116415	Sch.	Sehome	11	1901	3	3	Stranded	Oct. 26, 1906	Point Gardner, Admiralty Island, Alaska.
115344	Sch.	Sidney	7	1874	3	0	Foundered	Oct. 18, 1906	Metacumbe, Fla.
115565	Sch.	Silver Star	35	1877	3	0	do	Oct. 31, 1906	York River, Va.

<sup>1</sup> Sailed from San Francisco, Cal., January, 1901, for Eureka, Cal., and has not since reported.<sup>2</sup> Sailed from Port Royal, S. O., for New York, N. Y., September 9, 1906.

## LOSS OF AMERICAN VESSELS REPORTED DURING FISCAL YEAR 1907—Continued.

## SAILING VESSELS—Continued.

Official No.	Rig.	Name of vessel.	Gross tonnage.	Year built.	On board.	Lives lost.	Casualty.		
							Nature.	Date.	Place.
115970	Bkn.	Skagit	506	1883	10	2	Stranded	Oct. 25, 1906	Vancouver Island, B. C.
117190	Sch.	Stanley II, Minor	696	1902	8	0	do	Mar. 8, 1907	Frying Pan Shoals, N. C.
115087	Sch.	Stetson and Ellison	56	1872	4	0	Foundered	1906	Delaware Bay.
145354	Sch.	Tena A. Cotton	377	1883	7	0	Stranded	Feb. 4, 1907	Ocean City, Md.
145055	Sch.	Three Sisters	33	1875	3	0	Collided with unknown bge.	June 1, 1906	Hampton Roads, Va.
145318	Bkn.	Tropio Bird	347	1882	10	0	Stranded	Jan. 10, 1907	Chamela Bay, Mexico.
24993	Sch.	Twillight	376	1874	7	6	Capsized	Sept. 16, 1906	50 miles off Charleston, S. C.
145342	Sch.	Two Brothers	10	1883	5	0	Collided with st. s. Cambridge.	Dec. 27, 1904	Clabborne, Md
145762	Sch.	Two Brothers	12	1898	3	0	Stranded	Oct. 18, 1906	Elliotts Key, Fla.
145681	Slp.	Two Friends	6	1895	2	2	Foundered	Sept. 27, 1906	Heron Bay, Ala.
145504	Sch.	Two Sisters	21	1890	2	0	Stranded	do	Bay Point, Fla.
161768	Sch.	Vinland	965	1896	5	0	Burned	July 4, 1906	Off Rikers Island, N. Y.
24870	*Sch.	Virginia II, Hudson	579	1871	4	0	Foundered	Sept. 16, 1906	Hereford, N. J.
161862	Sch.	Volunteer	23	1899	3	0	Stranded	Oct. 1, 1904	"Bdat" Harbor, Mich.
80881	*Sch.	Wayne	708	1882	7	0	do	Oct. 9, 1906	14 miles SW. Portage Canal, Mich
80115	Sch.	West Side	324	1870	6	0	do	1906	Near Parry Sound, Georgian Bay, Ontario.
26643	Sch.	William Case	266	1855	6	0	Foundered	July 26, 1906	50 miles NE. by N. of Colchester Light, Lake Erie.
26217	Sch.	Wm. Crosthwaite	371	1866	7	0	Collided with st. s. Homer Warren.	Sept. 6, 1906	Lake Erie.
26847	Sch.	William Duren	101	1867	6	0	Stranded	June 11, 1907	Western Duck Rock, Monhegan, Me.
26838	*Sch.	William Grandy	464	1867	4	0	do	Aug. 28, 1906	Cleveland, Ohio.
80433	Sch.	William Marshall	305	1874	6	0	do	Dec. 8, 1906	Highland Light, Cape Cod, Mass.
81423	*Sch.	William D. Becker	1,046	1892	4	0	Foundered	Apr. 7, 1907	Off Barnegat, N. J.
81137	Sch.	Wm. F. Witzemann	473	1887	7	0	Stranded	Feb. 5, 1907	4 miles north of Bolinas, Cal.
80697	Sch.	William H. Bailey	489	1878	6	0	Abandoned	Mar. 8, 1907	Off Cape Hatteras, N. C.
26764	Sch.	Wm. H. Warren	31	1867	7	7	Foundered	Sept. 27, 1906	St. Joseph Point, Fla.
80873	Sch.	Willie	16	1881	0	0	do	Dec. —, 1905	Trinity Bay, Tex.
81645	*Sch.	Woodbury	735	1899	3	0	Stranded	Feb. 5, 1907	Highland Light, Cape Cod, Mass.
202155	Sch.	Zaza	17	1899	6	0	do	Feb. 4, 1907	Clements Island, Cal.

## STEAM VESSELS.

106305	St. s.	A. J. McBrier	111	1884	4	0	Burned	May 10, 1907	Maxon Mill, Georgian Bay, Ontario.
107039	St. s.	Aome	58	1893	4	0	Collided with st. s. Wilkesbarre.	Apr. 15, 1903	Off Buffalo Breakwater, N. Y.
105513	St. s.	Adeline	15	1875	3	0	Foundered	Apr. —, 1906	Wheaton, Va.
107174	St. s.	Adventurer	16	1895	0	0	Stranded	Dec. 16, 1906	Ontonagan, Mich.
106470	St. s.	Alcazar	263	1887	19	0	do	June 10, 1907	Needle Rock, Cal.
202965	Ga. s.	Alert	145	1906	12	1	do	Dec. 4, 1906	Port au Port, N. F.
1739	St. s.	Alexander	294	1855	48	0	do	Aug. 13, 1906	Cape Parry, Arctic Ocean.
107613	*St. p.	Alice	72	1900	6	0	Foundered	Sept. 9, 1906	Savannah River, Ga.
107346	St. s.	Alice Gertrude	413	1898	31	0	Stranded	Jan. 11, 1907	Ship Point Reef, Oreg.
202413	Ga. y.	Alice M.	9	1894	2	0	Burned	Sept. 1, 1906	Algonac, Mich.
107031	St. p.	Angelo	122	1893	6	0	Stranded	Sept. 27, 1906	Pensacola Bay, Fla.
106043	*St. p.	Annie L.	90	1881	9	0	Burned	June 26, 1907	Mount Vernon, Ind.
29755	St. s.	Argonaut	1,118	1873	0	0	do	Oct. 12, 1906	Marysville, Mich.
107758	St. s.	Atlantic	221	1902	24	0	Collided with st. s. Navahoe.	Sept. 21, 1906	Cape Fear River, N. C.
107403	St. y.	Attaquin	79	1899	9	0	Stranded	Apr. 23, 1907	Tuo Cayes, Balize, B. H.
107639	*Ga. p.	Aztec	22	1901	0	0	do	1906	Colorado River, Ariz.
3113	*St. p.	Bello Prince	68	1879	13	0	Foundered	June 26, 1907	Natchez, Miss.
3451	St. p.	Bella of Jefferson	69	1889	5	0	do	June 30, 1907	New Orleans, La.
3604	Ga. s.	Bessie K.	98	1893	9	9	Capsized	Feb. 21, 1907	Off Coquille River, Oreg.
3368	St. s.	Buffalo	60	1887	6	0	Foundered	Apr. 29, 1907	Portage River, Mich.
3248	*St. p.	Bun Hersey	35	1883	0	0	Burned	Nov. 20, 1906	Stillwater, Minn.
127624	Ga. s.	Catherine	8	1902	2	0	do	June 16, 1907	Off Grand Bahama, B. W. I.
127154	St. s.	Cocella Hill	93	1890	0	0	Burned	Apr. 7, 1906	Fish Creek, Wis.
126224	St. s.	Cella	173	1884	20	0	Stranded	Aug. 28, 1906	Point Pinos Light, Cal.
6901	St. s.	Charles B. Hill	1,731	1878	21	0	do	Nov. 22, 1906	Near Fairport, Ohio.
127112	*St. p.	Charley Curlin	92	1885	10	0	Burned	Oct. 28, 1906	Caruthersville, Mo.
127588	*St. p.	Chovaller	67	1901	31	0	do	May 22, 1907	Huntingdon, W. Va.
106792	St. s.	Chico	362	1890	17	0	Stranded	July 18, 1906	Shelter Cove, Cal.
5638	St. s.	City of Concord	385	1868	12	2	Foundered	Sept. 27, 1906	Off Pelee Island, Lake Erie.
127313	*St. p.	City of Greenwood	97	1899	20	0	Snagged	Nov. 16, 1906	Torras, Red River, La.
127348	*St. p.	City of Hudson	61	1899	2	0	Burned	Aug. 29, 1906	Brownsville, Minn.
127609	*St. p.	City of Loudon	23	1902	5	0	do	Nov. 23, 1906	Florence, Ala.
123522	St. p.	City of Troy	1,527	1876	124	0	do	Apr. 5, 1907	Dobbs Ferry, N. Y.

## LOSS OF AMERICAN VESSELS REPORTED DURING FISCAL YEAR 1907—Continued.

## STEAM VESSELS—Continued.

Official No.	Rlg.	Name of vessel.	Gross tonnage.	Year built.	On board.	Lives lost.	Casualty.		
							Nature.	Date.	Place.
127060	Ga. s.	Clemente.....	7	1894	2	0	Collided with st. s. Carmel.	Jan. 25, 1907	San Pedro Harbor, Cal.
128858	St. s.	Conemaugh.....	1,609	1880	21	0	Stranded.....	Nov. 21, 1906	Point Pelee, Lake Erie.
128822	St. s.	CORONA.....	1,492	1888	153	1	do.....	Mar. 1, 1907	Humboldt Bar, Cal.
127283	*Ga. p.	Creve Coeur.....	12	1898	2	0	Foundered.....	Dec. 30, 1906	Tiptonville, Tenn.
201709	St. s.	DAKOTA.....	20,714	1905	370	0	Stranded.....	Mar. 3, 1907	Shirahama, Japan.
157098	*Ga. p.	Della.....	12	1903	4	0	Struck pier.....	June 18, 1907	Kansas City, Mo.
200876	St. s.	Dix.....	130	1904	76	45	Collided with st. s. Jeanie.	Nov. 18, 1906	Al-ki Point, Wash.
130942	Ga. s.	Edna Wallace Hopper.....	130	1901	15	0	Stranded.....	Sept. 19, 1906	Port au Port Bay, Newfoundland.
201631	*Ga. p.	F. W. Webster, jr.....	8	1904	1	0	Burned.....	Sept. 25, 1906	Decatur, Ala.
121227	St. s.	Falcon.....	43	1902	5	0	do.....	Aug. 6, 1906	Houghton, Wash.
201676	St. s.	Falcon.....	74	1905	5	0	do.....	Aug. 6, 1906	Do.
121045	St. s.	Fearless.....	24	1897	4	0	do.....	Apr. 29, 1907	Calee, Fla.
120065	St. s.	Florence Witherbee.....	84	1873	5	0	Collided with st. s. Accomac.	Feb. 14, 1907	Pensacola, Fla.
120423	St. o. bt.	Francis B. Thurber.....	131	1880	5	0	Struck submerged wreck.....	Nov. 20, 1906	Cornfield Lightship, L. I. Sound.
86487	*St. p.	G. T. Melton.....	347	1899	8	0	Stranded.....	Jan. 31, 1907	Lumber City, Ga.
85836	St. s.	Gem.....	13	1884	2	0	do.....	Nov. 24, 1906	Spectacle Island, Boston, Mass.
86323	St. s.	George Farwell.....	977	1895	15	0	do.....	Oct. 20, 1906	Cape Henry, Va.
10489	St. p.	George Law.....	414	1866	9	0	Burned.....	Aug. 27, 1901	Camden, N. J.
86642	*St. p.	Gerome.....	109	1902	7	0	Foundered.....	Sept. 2, 1905	Homiez Rapids, Wash.
96080	Ga. s.	Gipsy.....	11	1882	4	0	Stranded.....	Sept. 2, 1906	Rockaway Beach, N. Y.
89066	St. s.	Gov. Smith.....	2,044	1889	20	0	Collided with st. s. Uranus.	Aug. 19, 1906	Off Point aux Barques, Mich.
86477	St. s.	Grand View.....	17	1899	3	0	Stranded.....	Oct. 30, 1906	Little Calumet Island, St. Lawrence River.
201318	Ga. s.	Greyhound.....	11	1904	0	0	Crushed by ice.....	Jan. 4, 1907	Nome, Alaska.
126273	St. s.	Hastings.....	165	1885	11	0	Burned.....	Oct. 24, 1906	Off Shippan Point, Conn.
96046	St. s.	Helen.....	20	1884	5	0	Stranded.....	Sept. 27, 1906	Pensacola Bay, Fla.
96462	*St. p.	Helena.....	28	1899	5	5	Explosion.....	Jan. 25, 1906	White Hall La.
96239	*St. p.	Henrietta.....	62	1893	10	0	Burned.....	June 30, 1906	Bayou Felix, La.
96283	*St. p.	Hoo Hoo.....	82	1894	6	0	do.....	Oct. 8, 1906	Vermillion Bay, La.
95878	*St. p.	Hudson.....	741	1886	2	0	do.....	Feb. 5, 1905	Cincinnati, Ohio.
96685	St. s.	HUGOMA.....	2,182	1901	25	0	Collided with French cruiser Kléber.	Feb. 20, 1907	New Orleans, La.
100762	Ga. s.	Icicle.....	14	1902	5	0	Burned.....	Nov. 14, 1906	Brents Wharf, Md.
100767	*St. p.	Ida.....	11	1901	2	0	Foundered.....	Nov. 4, 1906	Do.
100719	*St. p.	India Givens.....	228	1900	20	0	Burned.....	Jan. 27, 1907	Hickman, Ky.
200341	*Ga. p.	Iola May.....	13	1899	2	0	do.....	July 25, 1905	Plaquemine, La.
76567	St. s.	J. Kelderhouse.....	43	1884	4	0	Stranded.....	Apr. 24, 1907	Dunkirk, N. Y.
77339	Ga. s.	J. C. Elliott.....	29	1898	4	0	Collided with st. s. Carmel.	Jan. 25, 1907	San Pedro Harbor, Cal.
125515	St. p.	J. D. Scott.....	87	1876	3	0	Stranded.....	Nov. 22, 1906	Off Pultneyville, N. Y.
77256	*St. p.	J. N. Pharr.....	16	1897	6	0	Burned.....	Jan. 29, 1907	Allemands, La.
76387	St. s.	James Fisk, jr.....	914	1870	14	0	do.....	Nov. 14, 1906	St. Clair River.
200961	*Ga. p.	James Bowders.....	13	1904	2	0	Cut down by ice.....	Feb. 1, 1906	Leavenworth, Ind.
77446	*Ga. p.	Jessie.....	7	1900	2	0	Foundered.....	Mar. 13, 1907	Ohio River.
76607	*St. p.	John Moran.....	284	1885	1	0	Burned.....	Apr. 8, 1907	Calro, Ill.
145223	St. bgs.	John H. Pauly.....	197	1890	8	0	do.....	Aug. 10, 1906	Marine City, Mich.
76786	St. s.	John M. Nicol.....	2,128	1899	21	0	Stranded.....	Dec. 13, 1906	Big Summer Island, Mich.
77527	St. s.	Jos. Favre-Baldwin.....	50	1902	3	0	Burned.....	Sept. 27, 1906	Fairport, Miss.
76618	St. s.	Josephine.....	774	1886	0	0	Collided with barge Black Diamond.	do.....	Mobile, Ala.
76398	St. s.	Jumbo.....	14	1883	4	0	Burned.....	Dec. 27, 1906	Do.
77220	St. s.	Junlata.....	9	1896	3	0	Stranded.....	Mar. 3, 1907	Sisaco Island, Wash.
141473	*Ga. p.	L. B. +.....	13	1897	3	0	Burned.....	Oct. 28, 1906	Leavenworth, Kans.
140473	*St. p.	Lady Grace.....	144	1881	0	0	Stranded.....	Sept. 27, 1906	Mobile, Ala.
126281	St. p.	Larchmont.....	1,605	1885	150	123	Collided with sch. Harry Knowlton.	Feb. 11, 1907	Off Watch Hill, R. I.
201250	Ga. s.	Laura M. Riggin.....	16	1904	2	0	Burned.....	Sept. 2, 1904	Nanticoke River, Del.
141162	St. s.	Laurel.....	16	1891	3	0	do.....	Dec. 26, 1906	Keyport, Wash.
141536	*St. p.	Leah.....	477	1898	199	0	Stranded.....	Sept. 19, 1906	Quall Island, Yukon River, Alaska.
105921	Ga. y.	Lealle.....	22	1880	2	0	Burned.....	Sept. 17, 1906	New Haven, Conn.
141267	*St. p.	Lillie.....	61	1893	9	0	Foundered.....	Sept. 3, 1906	Trinity, La.
203029	Ga. s.	Lilly K.....	13	1905	0	0	Burned.....	July 25, 1906	Sheboygan, Wis.
140727	Ga. s.	Lottie.....	9	1884	0	0	Stranded.....	Dec. 20, 1906	Brooklyn, N. Y.
150304	St. s.	Lucille.....	71	1883	5	0	Foundered.....	Aug. 8, 1906	Lake Erie.
200268	*Ga. p.	Lulu.....	13	1903	3	0	do.....	June 9, 1906	Off Pitts Point, Ky.
202161	St. p.	Maine.....	26	1899	4	0	Stranded.....	Feb. 15, 1906	Albany, Ill.
203017	Ga. s.	Marie Gilbert.....	586	1906	8	0	do.....	Apr. 20, 1907	Masson Bar, Fla. (near Mayport).
202120	Ga. s.	Marietta.....	9	1905	3	0	Foundered.....	Dec. 12, 1906	West Pass, Apalachicola Bay, Fla.
202045	St. s.	Marion.....	206	1905	58	24	Burned.....	Feb. 22, 1907	Wadmalaw Sound, S. C.
92920	*St. p.	Mary.....	198	1899	0	0	Foundered.....	Sept. 27, 1906	Mobile, Ala.
90790	St. s.	Maud Sammons.....	18	1874	0	0	Burned.....	Dec. 1, 1890	St. Helena Island, Mich.
93010	*St. p.	Maunle.....	36	1900	4	0	Stranded.....	Oct. 3, 1906	Grand Chain, Ill.
92845	St. s.	Miami.....	81	1898	7	0	do.....	June 10, 1906	Kvichak River, Alaska
91472	St. s.	Monitor.....	15	1882	0	0	Foundered.....	Sept. 15, 1901	Grand River, Ohio.

## LOSS OF AMERICAN VESSELS REPORTED DURING FISCAL YEAR 1907—Continued.

## STEAM VESSELS—Continued.

Official No.	Rig.	Name of vessel.	Gross tonnage.	Year built.	On board.	Lives lost.	Casualty.		
							Nature.	Date.	Place.
18755	St. s.	N. Mills	391	1870	16	2	Collided with st. s. Milwaukee.	Sept. 6, 1906	McGregor Point, St. Clair River.
80891	St. s.	Naomi	1,181	1881	91	5	Burned	May 21, 1907	23 miles W. Grand Haven, Mich.
130413	St. s.	Napoleon	43	1888	1	0	Foundered	June 19, 1906	New Orleans, La.
202872	*St. p.	Native	34	1906	7	0	do	Oct. 25, 1906	Camden, Ark.
157148	St. s.	Nelley Keyser	42	1885	5	0	Stranded	Sept. 27, 1906	Pensacola Bay, Fla.
130673	St. s.	Nellie	41	1894	4	0	Burned	Jan. 7, 1907	College Wharf, Delaware River.
200651	St. s.	Nemo	9	1903	3	0	do	Aug. 20, 1906	Jefferson Point, Wash.
130290	St. s.	Newark	59	1883	4	0	do	Dec. 15, 1906	Camden, N. J.
130333	St. s.	New Orleans	1,457	1885	16	0	Collided with st. s. William R. Linn.	June 30, 1906	Thunder Bay, Mich.
19363	St. s.	Oneida	22	1872	3	0	Collided with st. s. Charles B. Hill.	Sept. 25, 1906	Detroit River.
19485	St. s.	Oregon	2,335	1878	121	0	Stranded	Sept. 13, 1906	Cape Hinchinbrook, Alaska.
200032	Ga. y.	Oshkosh	16	1903	7	0	Burned	Sept. 30, 1906	Oshkosh, Wis.
202935	Ga. s.	Palm	12	1904	2	0	Stranded	Oct. 18, 1906	Long Key, Fla.
76632	St. p.	Paterson	1,057	1886	15	1	Collided with *sch. Flora	Dec. 29, 1906	North River, N. Y.
200073	St. s.	Pearl M.	11	1895	3	0	Burned	Mar. 1, 1907	East Deglaré, La.
150970	*Ga. p.	Perkins	14	1902	0	0	Foundered	Nov. 19, 1906	Clarksville, Tenn.
150433	Ga. s.	Pilgrim	299	1888	34	0	Stranded	Apr. 29, 1907	Fort Gratiot, Mich.
203151	Ga. s.	Point Firmin	6	1906	2	0	do	Jan. 8, 1907	Santa Barbara, Cal.
4995	St. s.	Quaker City	46	1862	6	0	Collided with st. s. Harry M. Wall.	May 12, 1903	Delaware River.
20586	St. s.	Queen City	115	1881	6	0	Burned	Mar. 14, 1907	Sakonnet Point, R. I.
111229	*St. p.	Red River	97	1899	23	0	Foundered	Feb. 17, 1907	Alexandria, La.
86052	Ga. y.	Rita	29	1902	8	8	do	(1)	(1)
111458	Ga. s.	Rita Newman	182	1903	11	0	Stranded	May 25, 1907	Seminolesky Island, Alaska.
111177	*St. p.	Rook Island	533	1898	30	0	Crushed by ice	May 16, 1906	Chenoa, Alaska.
111381	*St. p.	Rogue River	80	1901	3	0	Stranded	Nov. 16, 1902	Rogue River, Oregon.
116249	*St. p.	St. Lucie	165	1888	97	21	Foundered	Oct. 18, 1906	Elliotts Key, Fla.
117223	St. s.	Sanders	74	1903	7	0	Stranded	Apr. 18, 1907	Little River Bar, N. C.
116912	St. s.	Search Light	9	1899	6	6	Foundered	Apr. 23, 1907	Off Harbor Beach, Mich.
116825	St. s.	Sequoia	411	1898	24	0	Stranded	Jan. 14, 1907	Humboldt Bay, Cal.
200714	St. s.	Shasta	722	1903	16	1	do	Oct. 5, 1906	Point Conception, Cal.
200782	*St. p.	Stella	82	1904	28	0	Burned	Dec. 4, 1906	Greenwood, Miss.
117162	Ga. y.	Stroller	11	1902	3	0	do	Sept. —, 1902	Harpwell, Me.
23759	St. s.	Success	13	1868	0	0	Foundered	Jan. 23, 1907	Lake Washington, Wash.
145795	*St. p.	Tanana Chief	72	1898	8	0	Stranded	May 10, 1906	Kautishus River, Alaska.
145730	Ga. s.	Thistle	10	1897	2	0	do	Oct. 18, 1906	Key Largo, Fla.
145659	St. s.	Tourist	284	1894	8	0	Burned	June 4, 1907	Albemarle Sound, N. C.
200814	St. ctn.	Twins	27	1904	8	0	do	Dec. 3, 1906	Batesville, Ark.
161922	Ga. s.	Vera	10	1902	4	0	do	Sept. 20, 1906	Queets River, Wash.
161746	*St. p.	Victor	100	1894	10	0	Foundered	Feb. 23, 1907	Pendleton, Ark.
161723	Ga. s.	Vigilant	92	1893	10	0	Stranded	Jan. 20, 1907	Pearl Island, N. F.
26860	St. s.	W. B. Castle	124	1862	8	0	Collided with st. s. Robert Holland.	July 24, 1906	Belle Isle, Detroit River, Mich.
81773	*St. p.	W. H. Pringle	575	1901	17	0	Stranded	Oct. 9, 1906	Entiat, Wash.
81525	*St. p.	W. T. Scovell	244	1895	65	12	Explosion	Dec. 19, 1906	Vicksburg, Miss.
201124	Ga. s.	Walrus	9	1904	7	2	Burned	Sept. 6, 1906	Tougas Narrows, Alaska.
81752	St. p.	Webbers Falls	26	1901	2	0	Foundered	Jan. 5, 1906	Webbers Falls, Okla.
81707	*St. p.	Welcome	30	1900	0	0	Stranded	Jan. 11, 1907	Myrtle Point, Oreg.
81071	*St. p.	Wenatchee	77	1869	5	0	Burned	Jan. 10, 1901	Wenatchee, Wash.
81414	St. s.	William F. Hallstead	18	1892	5	0	do	Dec. 8, 1906	Dunkirk, N. Y.
81399	*St. p.	Winnifred	10	1892	4	0	Foundered	Mar. 13, 1907	Brownsville, Pa.

<sup>1</sup>Sailed from Miami, Fla., March 30, 1907, for New York, N. Y., and has not since reported.

## LOSS OF AMERICAN VESSELS REPORTED DURING FISCAL YEAR 1907—Continued.

## UNRIGGED VESSELS.

Official No.	Rig.	Name of vessel.	Gross tonnage.	Year built.	On board.	Lives lost.	Casualty.		
							Nature.	Date.	Place.
30296	Scow...	Anchovy.....	11	1902	0	0	Stranded.....	Oct. 20, 1906	Mayne Island, B. C.
162516	Barge...	Ann Thomson.....	252	1891	2	0	Foundered.....	Aug. 19, 1906	Point Lookout, Md.
31490	Barge...	Berkley.....	223	1869	2	0	do.....	Oct. 10, 1905	New Haven, Conn.
31570	Barge...	Black Diamond.....	121	1875	0	0	Collided with st. s. Josephine.	Oct. 11, 1906	Mobile, Ala.
162204	Barge...	C. B. Rossell.....	178	1880	3	0	Foundered.....	Aug. 24, 1906	Off Poplar Island, Md. (Chesapeake Bay).
33992	Barge...	Charles G. Hill.....	192	1864	1	0	do.....	Dec. 1, 1906	Off Marlborough, N. Y.
162197	Barge...	Chinook.....	785	1904	6	0	Stranded.....	Apr. 12, 1907	Coos Bay Bar, Oreg.
35435	Barge...	Delaware.....	294	1874	2	0	do.....	Jan. 10, 1907	Fishers Island, N. Y.
162618	Scow...	Edgar.....	15	1905	1	0	Foundered.....	Dec. 21, 1906	Everett, Wash.
135898	Barge...	Elgin.....	330	1874	2	0	Abandoned.....	Oct. 28, 1906	Grand Marais, Minn.
162108	Barge...	Frank W. Cumminskey, jr.....	351	1896	2	2	Foundered.....	Apr. 9, 1907	Off Newport, Va.
86440	Barge...	Gold Star.....	168	1898	0	0	Stranded.....	July 6, 1906	Tanana River, Alaska.
86483	Barge...	Grace Deering.....	627	1877	6	0	Foundered.....	Nov. 1, 1906	Off Miami, Fla.
42504	Barge...	Honesdale.....	277	1874	2	0	Stranded.....	Jan. 10, 1907	Fishers Island, N. Y.
105182	Barge...	Israel W. Durham.....	329	1872	2	0	do.....	May 27, 1907	Bird Shoal, N. C.
13963	Barge...	John Neilson.....	344	1849	3	0	do.....	Aug. 19, 1905	New York, N. Y.
46618	Barge...	John R. Zimmerman.....	336	1893	2	0	do.....	Nov. 29, 1906	Mouth of Elizabeth River, Va.
48701	Barge...	Lotus.....	148	1881	1	0	Foundered.....	Oct. 8, 1906	Off Cohansoy Point, N. J.
67177	Scow...	N. E. T. Co. No. 10.....	197	1881	1	0	do.....	Mar. 19, 1906	Off New Haven (Conn.) Breakwater.
67234	Scow...	N. E. T. Co. No. 01.....	197	1882	1	0	do.....	Jan. 1, 1906	Off Duck Island, Conn.
162238	Scow...	No. 7.....	65	1895	9	0	Collided with st. s. Milwaukee.	Dec. 14, 1906	Limo Kiln Crossing, Detroit River.
21900	Barge...	Richard III.....	985	1859	6	0	Stranded.....	Jan. 23, 1907	Virago Sound, Alaska.
58105	Scow...	Skip.....	16	1901	1	0	do.....	Sept. 22, 1906	Mount Andrew, Alaska.
57257	Barge...	Susquehanna.....	314	1850	1	1	Foundered.....	Apr. 22, 1907	Off Cornfield Point, Conn.
59553	Barge...	Thomas.....	107	1899	2	0	do.....	.....	Off Velasco, Tex.
62519	Barge...	William H. Vanderbilt.....	241	1871	2	2	Stranded.....	Aug. 19, 1905	New York, N. Y.
63087	Barge...	Withlacoochee No. 9.....	119	1901	1	0	Foundered.....	June 12, 1906	Port Inglis, Fla.





---

---

## PART V.—GOVERNMENT VESSELS, 1907.

---

UNITED STATES NAVY.  
UNITED STATES ARMY:  
    QUARTERMASTER'S DEPARTMENT.  
    ENGINEER DEPARTMENT.  
    ORDNANCE DEPARTMENT.  
TREASURY DEPARTMENT:  
    REVENUE-CUTTER SERVICE.  
    PUBLIC HEALTH AND MARINE-HOSPITAL SERVICE.

DEPARTMENT OF COMMERCE AND LABOR:  
    LIGHT-HOUSE ESTABLISHMENT.  
    COAST AND GEODETIC SURVEY.  
    BUREAU OF FISHERIES.  
    BUREAU OF IMMIGRATION AND NATURALIZATION.

VESSELS OF THE UNITED STATES NAVY.

Name of vessel.	Displacement (normal coal supply).	Tonnage. <sup>b</sup>	Dimensions.			Built.				Material.	Propulsion.	Rig.	Indicated horsepower.	Speed.	Coal capacity (in bunkers).
			Length on load water line.	Extreme breadth.	Mean draft.	When.	Where.	By whom.							
<i>First rate.</i>															
Malne.....	Tons. 12,600	.....	388 0	72 2½	23 10	1898-'02	Philadelphia, Pa...	Wm. Cramp & Sons S. and E. B. Co.	Steel..	2 screws	2 mil.m	15,603	Knots. 18.00	Tons. 1,875	
Missouri.....	12,600	.....	388 0	72 2½	23 11	1898-'03	Newport News, Va.	Newport News S. B. and D. D. Co.	do	do	do	15,845	18.15	1,825	
Alabama.....	11,552	4,223	368 0	72 2½	23 6	1890-'00	Philadelphia, Pa...	Wm. Cramp & Sons S. and E. B. Co.	do	do	do	11,207	17.01	1,275	
Wisconsin.....	11,552	.....	368 0	72 2½	23 6	1890-'01	San Francisco, Cal.	Union Iron Works.....	do	do	do	12,452	17.17	1,250	
Kearsarge.....	11,520	4,038	368 0	72 2½	23 6	1890-'00	Newport News, Va.	Newport News S. B. and D. D. Co.	do	do	do	12,757	16.82	1,500	
Kentucky.....	11,520	4,038	368 0	72 2½	23 6	1890-'00	do	do	do	do	do	12,179	16.90	1,500	
Illinois.....	11,552	.....	368 0	72 2½	23 6	1890-'01	do	do	do	do	do	12,757	17.45	1,275	
Iowa.....	11,348	3,800	360 0	72 2½	24 0	1893-'97	Philadelphia, Pa...	Wm. Cramp & Sons S. and E. B. Co.	do	do	1 mil.m	11,943	17.09	1,650	
Indiana.....	10,288	3,204	348 0	69 3	24 0	1890-'95	do	do	do	do	do	9,607	15.55	1,500	
Massachusetts.....	10,288	3,204	348 0	69 3	24 0	1890-'96	do	do	do	do	do	10,240	16.21	1,475	
Oregon.....	10,288	3,354	348 0	69 3	24 0	1890-'96	San Francisco, Cal.	Union Iron Works.....	do	do	do	11,037	16.79	1,450	
Brooklyn.....	9,215	3,368	400 0	64 8	24 0	1893-'96	Philadelphia, Pa...	Wm. Cramp & Sons S. and E. B. Co.	do	do	2 mil.m	18,425	21.91	1,350	
New York.....	8,150	2,814	380 0	64 10	23 3	1890-'93	do	do	do	do	do	17,075	21.00	1,325	
Ohio.....	12,500	4,288	388 0	72 2½	23 7	1898-'04	San Francisco, Cal.	Union Iron Works.....	do	do	do	16,220	17.82	2,150	
Louisiana.....	10,000	.....	450 0	76 10	24 6	1902-'06	Newport News, Va..	Newport News S. B. and D. D. Co.	do	do	do	20,748	18.82	2,400	
New Jersey.....	14,948	.....	435 0	70 2½	23 9	1901-'06	Quincy, Mass.....	Fore River S. B. Co.....	do	do	do	23,089	19.18	2,000	
Virginia.....	14,948	.....	435 0	70 2½	23 9	1901-'06	Newport News, Va.	Newport News S. B. and D. D. Co.	do	do	do	22,841	19.01	1,900	
Rhode Island.....	14,948	.....	435 0	70 2½	23 9	1901-'06	Quincy, Mass.....	Fore River S. B. Co.....	do	do	do	20,310	19.01	2,000	
Pennsylvania.....	13,680	4,000	502 0	69 6½	24 1	1901-'05	Philadelphia, Pa...	Wm. Cramp & Sons.....	do	do	do	28,600	22.44	1,825	
West Virginia.....	13,680	3,953	502 0	69 6½	24 1	1901-'05	Newport News, Va.	Newport News S. B. and D. D. Co.	do	do	do	26,135	22.15	1,950	
Colorado.....	13,680	4,000	502 0	69 6½	24 1	1901-'05	Philadelphia, Pa...	Wm. Cramp & Sons.....	do	do	do	26,837	22.24	1,825	
Maryland.....	13,680	3,953	502 0	69 6½	24 1	1901-'05	Newport News, Va.	Newport News S. B. and D. D. Co.	do	do	do	28,059	22.41	1,950	
Charleston.....	9,700	.....	424 0	66 0	22 0	1901-'05	do	do	do	do	do	27,200	22.04	1,700	
Georgia.....	14,948	.....	435 0	70 2½	23 9	1901-'06	Bath, Me.....	Bath Iron Works.....	do	do	do	25,068	19.26	1,925	
Connecticut.....	16,000	.....	450 0	70 10	24 0	1902-'06	Navy Yard, N. Y....	United States.....	do	do	do	16,500	18.00	2,275	
Vermont.....	16,000	.....	450 0	70 10	24 0	1903-'07	Quincy, Mass.....	Fore River S. B. Co.....	do	do	do	17,962	18.33	2,200	
Kansas.....	16,000	.....	450 0	70 10	24 0	1903-'07	Camden, N. J.....	N. Y. Shipbuilding Co.....	do	do	do	19,945	18.09	2,200	
Minnesota.....	16,000	.....	450 0	70 10	24 6	1903-'07	Newport News, Va.	Newport News S. B. and D. D. Co.	do	do	do	20,235	18.85	2,200	
Tennessee.....	14,500	.....	502 0	72 10½	25 0	1903-'06	Philadelphia, Pa...	Wm. Cramp & Sons.....	do	do	do	26,963	22.16	1,975	
Washington.....	14,500	.....	502 0	72 10½	25 0	1903-'06	Camden, N. J.....	N. Y. Shipbuilding Co.....	do	do	do	27,152	22.27	1,950	
California.....	13,680	4,050	502 0	69 6½	24 1	1901	San Francisco, Cal..	Union Iron Works.....	do	do	do	29,381	22.20	2,075	
Nebraska.....	14,948	.....	435 0	70 2½	23 9	1901	Seattle, Wash.....	Moran Bros. Co.....	do	do	do	21,283	19.06	1,775	
South Dakota.....	13,680	4,050	502 0	69 6½	24 1	1901	San Francisco, Cal..	Union Iron Works.....	do	do	do	28,543	22.24	2,075	
St. Louis.....	9,700	.....	424 0	66 0	22 0	1901-'06	Philadelphia, Pa...	Neale & Levy.....	do	do	do	27,264	22.13	.....	
Milwaukee.....	9,700	3,401	424 0	66 0	22 0	1901-'06	San Francisco, Cal..	Union Iron Works.....	do	do	do	24,766	22.22	1,650	
<i>Second rate.</i>															
Columbia.....	7,350	2,536	411 7	58 2	22 6	1890-'04	Philadelphia, Pa...	Wm. Cramp & Sons S. and E. B. Co.	Steel..	3 screws	Sch...	18,209	22.80	1,525	
Minneapolis.....	7,350	2,537	411 7	58 2	22 6	1891-'04	do	do	do	do	do	20,544	23.07	1,400	
Texas.....	6,315	2,429	301 4	64 1	22 0	1889-'95	Norfolk, Va.....	United States.....	do	2 screws	2 mil.m	8,507	17.80	850	
Puritan <sup>a</sup> .....	6,060	.....	200 3	60 1½	18 0	1875-'90	Chester, Pa.....	John Roach.....	Iron	do	1 mil.m	3,700	12.40	300	
Olympia.....	5,895	1,896	340 0	53 0½	21 0	1890-'95	San Francisco, Cal..	Union Iron Works.....	Steel..	do	Sch...	17,080	21.69	1,075	
Chicago.....	4,500	1,500	325 0	48 2½	10 0	1883-'89	Chester, Pa.....	John Roach & Sons.....	do	do	do	9,000	18.00	850	
Yankee <sup>1</sup> .....	6,225	.....	391 10	48 4	20 1	1892	Newport News, Va.	Newport News S. B. and D. D. Co.	Iron..	Screw...	Brig..	3,800	12.50	1,175	
Prairie <sup>2</sup> .....	6,620	.....	391 6	48 3	20 9	1890	Philadelphia, Pa...	Wm. Cramp & Sons S. and E. B. Co.	do	do	do	3,800	14.50	1,300	
Buffalo <sup>3</sup> .....	6,000	.....	391 6	48 3	16 5	1892	Newport News, Va.	Newport News S. B. and D. D. Co.	Steel..	do	Topsail sch.	3,000	14.50	1,375	
Dixie <sup>4</sup> .....	6,114	3,074	391 0	48 3	10 11	1893	do	do	do	do	Brig..	3,800	16.00	1,075	
Baltimore.....	4,413	1,706	327 6	48 7½	10 6	1880-'90	Philadelphia, Pa...	Wm. Cramp & Sons S. and E. B. Co.	do	2 screws	Sch...	8,777	20.10	1,075	
Newark.....	4,083	1,488	311 5	40 2	18 0	1887-'01	do	do	do	do	do	8,727	19.00	800	
San Francisco.....	4,083	1,266	310 0	40 2	18 0	1887-'00	San Francisco, Cal..	Union Iron Works.....	do	do	2 mil.m	9,761	19.52	625	
Monterey <sup>a</sup> .....	4,084	1,840	256 0	50 0½	14 10	1880-'03	do	do	do	do	1 mil.m	5,104	13.60	206	

<sup>1</sup> Formerly at. shp. El Norte (136310).

<sup>2</sup> Formerly at. shp. El Sol (136104).

<sup>3</sup> Formerly Brazilian st. s. Nietheroy.

<sup>4</sup> Formerly st. shp. El Rio (136348).

<sup>a</sup> Low free-board monitor.

<sup>b</sup> Net tonnage for Suez Canal.

<sup>c</sup> Subject to possible change.

<sup>d</sup> Fore- and aft of stem to center of rudderstock.

## VESSELS OF THE UNITED STATES NAVY—Continued.

Name of vessel.	Displacement (normal coal supply).	Tonnage. <sup>b</sup>	Dimensions.			When.	Where.	Built.	By whom.	Material.	Propulsion.	Rig.	Indicated horsepower.	Speed.	Coal capacity (in bunkers).
			Length on load water line.	Extreme breadth.	Mean draft.										
<i>Third rate.</i>	<i>Tons.</i>		<i>Ft. in.</i>	<i>Ft. in.</i>	<i>Ft. in.</i>								<i>Knots.</i>	<i>Tons.</i>	
Glacier, refrigerator ship. <sup>1</sup>	7,000		353 0	46 1	25 0	1891	Sunderland, England.	J. L. Thompson & Son...	Steel.	Screw...	Sch...	1,760	12.50	917	
Celtic, refrigerator ship. <sup>2</sup>	8,000		371 4	44 7	24 9	1891	Belfast, Ireland....	Workman, Clark & Co., Limited.	do	do	Pl. m.	1,690	10.50	739	
Culgoa, refrigerator ship. <sup>3</sup>	5,725		335 0	43 0	18 0	1889	Sunderland, England.	J. L. Thompson & Son...	do	do	Sch...	2,350	13.50	957	
Saturn, collier <sup>4</sup> ....	6,220		283 0	40 0	22 8	1890	Wilmington, Del....	Harlan & Hollingsworth.	Iron	do	do	1,500	11.00	335	
Rainbow, distilling ship. <sup>5</sup>	4,360	2,254	326 9	41 1	16 6	1890	Sunderland, England.	James Laing.....	Steel	do	do	1,800	12.00	1,139	
Arethusa, tank ship. <sup>6</sup>	6,200		332 0	42 2	18 8	1893	Stockton-on-Tees...	Craig, Taylor & Co.....	do	do	do				
Alexander, collier <sup>7</sup> ..	6,181		330 0	43 0	23 0	1894	do	Richardson, Duck & Co.	do	do	do	1,026	8.75	800	
Ajax, collier.....	7,509		376 0	46 2	25 3	1890	Glasgow, Scotland..	D. & W. Henderson & Co.	do	do	do	3,000	10.00	500	
Iris, distilling ship. <sup>8</sup> ...	6,100	1,923	304 0	39 0	24 0	1885	Newcastle, England.	A. Leslie & Co.....	Iron	do	Bgn.	1,320	10.00	340	
Brutus, collier <sup>9</sup> ....	6,600		321 6	41 6	23 6	1894	South Shields, England.	J. Redhead & Sons.....	do	do	2 pl. m.	1,200	10.00	547	
Sterling, collier <sup>10</sup> ..	5,663		274 0	37 0	22 8	1891	Port Glasgow, Scotland.	Duncan & Co.....	do	do	Sch...	926	11.00	469	
Caesar, collier <sup>11</sup> ....	5,016		310 0	44 0	21 6	1896	Stockton-on-Tees...	Ropner & Sons.....	Steel	do	do	1,500	10.00	761	
Nero, collier <sup>12</sup> ....	5,016		312 0	41 0	22 11	1895	Sunderland, England.	J. L. Thompson & Sons, Limited.	do	do	do	1,000	9.00	300	
Nanshan, collier <sup>13</sup> ..	4,950		287 0	39 0	21 3	1896	Grangemouth, Scotland.	Grangemouth Dockyard Co.	do	do	2 pl. m.	1,400	10.50	400	
Abarenda, collier <sup>14</sup> ..	4,670		314 0	42 0	23 6	1892	Newcastle, England.	Edwards S. H. Co.....	do	do	Sch...	1,050	9.00	813	
Supply, supply ship. <sup>15</sup>	4,460	2,692	342 7	43 0	19 10	1873	Philadelphia, Pa...	Wm. Cramp & Sons S. and E. B. Co.	Iron	do	do	1,069	9.66	1,029	
Marcellus, collier <sup>16</sup>	3,990		282 6	35 1	22 5	1879	Sunderland, England.	Mounsey & Foster.....	do	do	do	1,200	11.00	225	
Hannibal, collier <sup>17</sup> ..	4,291		284 6	39 3	19 0	1898	do	J. Blumer & Co.....	Steel	do	do	1,100	9.00	480	
Leonidas, collier <sup>18</sup> ..	4,242		281 6	39 3	19 7	1898	do	S. P. Austin & Son, Ltd.	do	do	do	1,100	8.50	200	
Solace, naval transport. <sup>19</sup>	5,700		336 1	44 0	22 0	1896	Newport News, Va.	Newport News S. B. and D. D. Co.	do	do	do	3,200	15.00	1,000	
Panther <sup>20</sup> .....	3,380		312 1	40 8	15 9	1889	Philadelphia, Pa...	Wm. Cramp & Sons S. and E. B. Co.	Iron	do	Brig.		13.00	675	
Lebanon, collier <sup>21</sup> ..	3,300		279 0	37 6	19 0	1894	do	do	Steel	do	Sch.		10.00	188	
Justin, collier <sup>22</sup> ....	3,300		277 0	39 0	21 6	1891	Middleboro-on-Tees, England.	R. Dixon & Co.....	do	do	do		8.30	167	
Milantonomoh <sup>23</sup> ....	3,990		260 3	55 4	14 6	1874-'91	Chester, Pa.....	John Roach and U. S....	Iron	2 screws.	1 mill.m.	1,426	10.50	250	
Amphitrite <sup>24</sup> ....	3,990		259 3	55 4	14 6	1874-'95	Wilmington, Del...	Harlan & Hollingsworth.	do	do	do	1,600	10.50	271	
Monadnock <sup>25</sup> ....	3,990	988	258 6	55 5	14 6	1875-'96	Vallejo, Cal.....	Continental Iron Works.	do	do	do	3,000	12.00	386	
Terror <sup>26</sup> .....	3,990		258 8	55 6	14 6	1874-'96	Philadelphia, Pa...	Wm. Cramp & Sons S. and E. B. Co.	do	do	do	1,600	10.50	276	
Albany <sup>27</sup> .....	3,430	1,121	346 0	43 9	16 10	1898-'99	Newcastle-on-Tyno, England.	Sir W. G. Armstrong, Mitchell & Co.	Steel	do	2 mill.m.	7,400	20.50	750	
New Orleans <sup>28</sup> ....	3,430	1,130	346 0	43 9	16 10	1896-'98	do	do	do	do	do	7,500	20.00	750	
Arkansas <sup>29</sup> .....	3,225		252 0	50 0	12 6	1898-'02	Newport News, Va.	Newport News S. B. and D. D. Co.	do	do	1 mill.m.	1,739	12.03	344	
Wyoming.....	3,225		252 0	50 0	12 6	1899-'02	San Francisco, Cal.	Union Iron Works.....	do	do	do	2,350	11.80	381	
Florida.....	3,225		252 0	50 0	12 6	1898-'03	Elizabethport, N. J.	Crescent Shipyard.....	do	do	do	2,330	12.40	355	
Nevada.....	3,225		252 0	50 0	12 6	1898-'03	Bath, Me.....	Bath Iron Works.....	do	do	do	1,970	13.04	338	
Cincinnati.....	3,183	934	300 0	42 0	18 0	1889-'94	New York, N. Y....	United States.....	do	do	1 pl. m.	8,200	10.00	575	
Raleigh.....	3,183	934	300 0	42 0	18 0	1889-'94	Norfolk, Va.....	do	do	Sch.	8,500	19.00	575		
Reina Mercedes <sup>30</sup> ..	2,835		292 0	43 3	16 9	1887	Cartagena, Spain...	Spain.....	Iron	Screw	(f)			194	
Atlanta.....	3,000	1,295	277 5	42 2	16 10	1883-'86	Chester, Pa.....	John Roach & Sons.....	Steel	do	Sch.	3,500	15.60	575	
Hoston.....	3,000	1,280	277 5	42 2	16 10	1883-'87	do	do	do	do	do	4,300	15.60	428	
Hartford.....	2,790	1,273	226 0	44 0	18 2	1858	Boston, Mass.....	United States.....	Wood	do	Bark	2,000	12.00	262	
Mayflower <sup>31</sup> ....	2,690		273 0	36 0	17 4	1890	Clydebank, Scotland	J. & G. Thomson.....	Steel	2 screws	Sch.	4,700	16.80	525	

<sup>1</sup> Formerly British st. s. Port Chalmers.<sup>2</sup> Formerly British st. s. Celtic King.<sup>3</sup> Formerly British st. s. Culgoa.<sup>4</sup> Formerly st. ship. Saturn (116361).<sup>5</sup> Formerly British st. s. Norse King.<sup>6</sup> Formerly British st. s. Lucifino.<sup>7</sup> Formerly British st. s. Atala.<sup>8</sup> Formerly st. ship. Menemsha (92704).<sup>9</sup> Formerly Norwegian st. s. Peter Jobson.<sup>10</sup> Formerly st. ship. Sterling (116744).<sup>11</sup> Formerly British st. s. Kingtor.<sup>12</sup> Formerly British st. s. Whitgift.<sup>13</sup> Formerly British st. s. Nanshan.<sup>14</sup> Formerly British st. s. Abarenda.<sup>15</sup> Formerly st. ship. Illinois (100099).<sup>16</sup> Formerly Gorman st. s. Titania.<sup>17</sup> Formerly British st. s. Joseph Holland.<sup>18</sup> Formerly British st. s. Elizabeth Holland.<sup>19</sup> Formerly st. ship. Creole (127166).<sup>20</sup> Formerly st. ship. Venezuela (161616).<sup>21</sup> Formerly st. ship. Lebanon (141357).<sup>22</sup> Formerly British st. s. Justin.<sup>23</sup> Formerly Brazilian st. s. Almirante Abrue.<sup>24</sup> Formerly Brazilian st. s. Amazonas.<sup>25</sup> Formerly Spanish prize.<sup>26</sup> Formerly British st. s. Mayflower.<sup>a</sup> Low free-board monitor; obsolete.<sup>b</sup> Net tonnage for Suez Canal.<sup>c</sup> Subject to possible change.<sup>d</sup> Fore-side of stem to center of rudderstock.<sup>e</sup> Length between perpendiculars.<sup>f</sup> Registered length.<sup>g</sup> Length over all.<sup>h</sup> Extreme draft loaded.<sup>i</sup> Converted into receiving ship, navy-yard, Portsmouth, N. H.

## VESSELS OF THE UNITED STATES NAVY--Continued.

Name of vessel.	Displacement (normal coal supply).	Tonnage. <sup>b</sup>	Dimensions.			Built.			Material.	Proportion.	Rig.	Indicated horsepower.	Speed.	Coal capacity (in barrels).			
			Length on load water line.	Extreme breadth.	Mean draft.	When.	Where.	By whom.									
<i>Third rate—Con.</i>																	
Chattanooga.....	3,200		292	0	44	0	15	9	1890-'04	Elizabethport, N. J.	Lewis Nixon.....	Sthhd.	2 screws.	Sch...	5,303	16.65	675
Galveston.....	3,200		292	0	44	0	15	9	1899-'05	Richmond, Va.	Wm. R. Trigg Co.....	do	do	do	5,073	16.41	700
Dubuque.....	1,085	568	174	0	35	0	12	3	1903-'06	Morris Heights, N. Y.	G. E. & P. Co. & C. L. Seabury.	Comp.	do	do	1,193	12.90	246
Paducah.....	1,085	568	174	0	35	0	12	3	1903-'06	do	do	do	do	do	1,217	12.85	246
Cleveland.....	3,200		292	0	44	0	15	9	1899-'03	Bath, Me.	Bath Iron Works.....	Sthhd.	do	do	4,640	16.45	675
Tacoma.....	3,200	1,554	292	0	44	0	15	9	1899-'04	San Francisco, Cal.	Union Iron Works.....	do	do	do	5,288	16.58	675
Des Moines.....	3,200		292	0	44	0	15	9	1899-'04	Quincy, Mass.	Fore River Engine Co.....	do	do	do	5,340	16.65	700
Denver.....	3,200	1,566	292	0	44	0	15	9	1899-'04	Philadelphia, Pa.	Neafe & Levy.....	do	do	do	6,135	16.75	675
Katlahin <sup>c</sup> .....	2,183		250	0	43	5	16	0	1891-'96	Bath, Me.	Bath Iron Works.....	Steel.	do	1 signal pole.	5,014	16.11	193
Detroit.....	2,072	c587	257	0	37	0	14	6	1890-'93	Baltimore, Md.	Columbian Iron Works...	do	do	Sch...	5,207	15.71	368
Montgomery.....	2,072	c587	257	0	37	0	14	6	1890-'94	do	do	do	do	do	5,543	16.06	280
Marblehead.....	2,072	c628	257	0	37	0	14	6	1890-'94	Boston, Mass.	Harrison Loring.....	do	do	do	4,937	15.44	345
Mohican.....	1,900		210	0	37	0	16	0	1872-'83	Mare Island, Cal.	United States.....	Wood.	do	Bark.	1,000	10.65	168
Manila <sup>1</sup> .....	1,750		209	3	31	2	13	0	1881	Leith, Scotland.	Ramage Ferguson.....	Iron.	Screw.	Sch...	750	10 to 11	198
Bonnington.....	1,710	c481	230	0	36	0	14	0	1887-'91	Chester, Pa.	N. F. Palmer, jr., & Co.	Steel.	2 screws.	do	3,380	17.40	345
Concord.....	1,710	c481	230	0	36	0	14	0	1887-'91	do	do	do	do	do	3,359	16.80	354
Yorktown.....	1,710	c482	230	0	36	0	14	0	1887-'90	Philadelphia, Pa.	Wm. Cramp & Sons S. and E. B. Co.	do	do	do	3,341	16.14	341
Topelka <sup>2</sup> .....	2,255		251	0	35	0	17	8	1881	Kiel, Germany.	G. Howaldt.....	Iron.	do	do	2,000	16.00	394
Dolphin.....	1,486	c447	240	0	32	0	14	3	1883-'85	Chester, Pa.	John Roach.....	Steel.	Screw.	3 m. sch	2,263	15.50	265
Wilmington.....	1,392	c921	250	9	36	8	9	0	1894-'97	Newport News, Va.	Newport News S. B. and D. D. Co.	do	2 screws.	1 mil. m	1,866	16.08	300
Helena.....	1,392	c921	250	9	36	8	9	0	1894-'97	do	do	do	do	do	1,969	15.50	300
Adams <sup>aa</sup> .....	1,400		2187	3	35	0	14	10	1874-'76	Boston, Mass.	D. McKay and U. S.	Wood	Screw.	Bark.	800	9.20	141
Essex <sup>aa</sup> .....	1,375		2185	0	35	0	14	3	1874-'76	Kittery, Me., and Boston, Mass.	do	do	do	do	800	10.40	155
Enterprise <sup>aa</sup> .....	1,375		2185	0	35	0	14	3	1873-'76	Kittery, Me.	J. W. Griffiths and U. S.	do	do	do	800	11.40	130
Nashville.....	1,371	c756	220	0	38	1 1/2	11	0	1894-'97	Newport News, Va.	Newport News S. B. and D. D. Co.	Steel.	2 screws.	Sch...	2,524	16.30	363
Castine.....	1,177	c398	204	0	32	1 1/2	12	0	1890-'93	Bath, Me.	Bath Iron Works.....	do	do	do	2,180	16.03	210
Macbias.....	1,177	c398	204	0	32	1 1/2	12	0	1890-'93	do	do	do	do	do	1,848	15.46	261
Seyern.....	1,175	c865	175	0	37	0	16	6	1898-'99	do	do	do	do	do	do	do	43
Don Juan De Austria <sup>bb</sup> .....	1,130	c366	210	0	32	0	12	6	1887	Cartagena, Spain.	Spain.....	Iron.	Screw.	Sch...	941	12.20	204
Isla De Luzon <sup>bb</sup> .....	1,130	c314	192	10	30	1 1/2	11	0	1887	Newcastle-upon-Tyne, England.	Slr W. G. Armstrong....	Steel.	2 screws.	do	516	11.23	150
Isla De Cuba <sup>bb</sup> .....	1,130	c314	192	10	30	1 1/2	11	0	1886	do	do	do	do	do	844	13.06	150
Alert <sup>aa</sup> .....	1,110	c713	2177	4	32	0	13	0	1873-'76	Chester, Pa.	John Roach.....	Iron.	Screw.	Bkn	500	10.00	197
Ranger <sup>aa</sup> .....	1,201		2177	4	32	0	13	0	1873-'76	Wilmington, Del.	Harian & Hollingsworth..	do	do	do	500	10.00	178
Annapolis.....	1,010	c560	168	0	36	0	12	0	1895-'97	Elizabeth, N. J.	Lewis Nixon.....	Comp.	do	do	1,223	13.17	230
Vicksburg.....	1,010	c560	168	0	36	0	12	0	1895-'97	Bath, Me.	Bath Iron Works.....	do	do	do	1,111	12.71	243
Wheeling.....	990	c532	174	0	34	0	12	0	1895-'97	San Francisco, Cal.	Union Iron Works.....	do	2 screws.	Sch...	1,063	12.88	230
Marietta.....	990	c532	174	0	34	0	12	0	1895-'97	do	do	do	do	do	1,036	13.02	229
Newport.....	1,010	c560	168	0	36	0	12	0	1895-'97	Bath, Me.	Bath Iron Works.....	do	Screw	Bkn	998	12.29	224
Princeton.....	1,010	c560	168	0	36	0	12	9	1895-'98	Camden, N. J.	J. H. Dialogue & Son.....	do	do	do	835	10.64	226
Relief <sup>3</sup> .....	3,300		299	2	46	0	15	10	1896	Chester, Pa.	Del. R. I. S. B. and E. Co.	Steel.	do	2 pl. m	2,666	12.50	607
<i>Fourth rate.</i>																	
Southern prison ship.....	3,100		2288	0	38	10	21	0	1889	Sunderland, Eng...	R. Thompson, Sons & Co..	Steel.	Screw...	Sch...		9.00	380
Pompey, collier <sup>4</sup> .....	3,085		2234	0	33	0	10	10	1897	do	S. P. Austin & Son, Ltd..	do	do	do		10.50	300
General Alava <sup>5</sup> .....	1,115		212	6	29	9	11	0	1895	Dumbarton, Scotland	A. McMillan & Son.....	do	do	do	770	10.50	240
Yankton <sup>1</sup> .....	975		185	0	27	0	13	10	1893	Leith, Scotland.	Ramage & Ferguson.....	do	do	do	750	14.00	170
Vesuvius, torpedo practice.....	930		25	4	26	6 1/2	10	7	1887-'90	Philadelphia, Pa.	Wm. Cramp & Sons S. and E. B. Co.	do	2 screws.	1 pl. m.	3,795	21.42	132
Petrel.....	890	c300	181	4	31	0	11	0	1880-'89	Baltimore, Md.	Columbian Iron Works...	do	Screw...	Sch...	1,008	11.40	193
Scorpion <sup>2</sup> .....	775		212	9	28	1	11	0	1896	S. Brooklyn, N. Y.	John N. Robbins.....	Steel.	2 screws.	Sch...	2,800	17.85	133
Gopher <sup>3</sup> .....	840		210	0	28	0	11	0	1871	New York, N. Y.	Delameter & Staok.....	Wood.	Screw...	do	300	9.00	80
Vixen <sup>10</sup> .....	800		182	3	28	0	12	8	1896	Elizabethport, N. J.	Lewis Nixon.....	Steel.	do	do	1,250	16.00	190
GloUCEster <sup>11</sup> .....	780		204	0	27	2	12	0	1891	Philadelphia, Pa.	Neafe & Levy.....	do	do	do	2,000	17.00	120
Wolverine <sup>aa</sup> .....	685		194	11	27	0	9	0	1842-'44	Erie, Pa.	Stackhouse & Tomlinson.	Iron.	Paddle.	do	365	10.50	115

<sup>1</sup> Formerly Spanish st. s. Manila.<sup>2</sup> Formerly German st. s. Dlogene.<sup>3</sup> Formerly U. S. S. John Englis (77240).<sup>4</sup> Formerly U. S. Q. M. D. Relief.<sup>5</sup> Formerly British st. s. Southern.<sup>6</sup> Formerly British st. s. Harlech.<sup>7</sup> Formerly Spanish st. s. General Alava.<sup>8</sup> Formerly British st. y. Penelope.<sup>9</sup> Formerly st. y. Sovereign (116730).<sup>10</sup> Formerly U. S. S. Farn.<sup>11</sup> Formerly st. y. Josephine (77232).<sup>12</sup> Formerly st. y. Corsair (126777).<sup>a</sup> Harbor-defense ram.<sup>b</sup> Net tonnage for Suez Canal.<sup>c</sup> Subject to possible change.<sup>d</sup> Length between perpendiculars.<sup>e</sup> Length over all.<sup>f</sup> Estimated.<sup>aa</sup> Obsolete.<sup>bb</sup> Spanish prize.

## VESSELS OF THE UNITED STATES NAVY—Continued.

Name of vessel.	Displacement (normal coal supply).	Dimensions.			Built.			Material.	Proportion.	Rig.	Indicated horsepower.	Speed.	Coal capacity (in bunkers).	
		Tonnage. <sup>b</sup>	Length on load water line.	Extreme breadth.	Mean draft.	When.	Where.							By whom.
<b>Fourth rate—Con.</b>														
Wasp <sup>1</sup> .....	Tons. 630		<i>Ft. in.</i> 180 0	<i>Ft. in.</i> 23 0	<i>Ft. in.</i> 12 0	1898	Philadelphia, Pa...	Wm. Cramp & Sons S. and E. B. Co.	Steel..	Screw...	Sch...	1,800	<i>Knots.</i> 18.50	Tons. 79
Frolic <sup>2</sup> .....	607	<sup>c</sup> 225	165 0	25 0	10 4	1892	Cleveland, Ohio...	Globe Iron Works.....	do..	do..	do..	550	11.00	81
Dorothea <sup>3</sup> .....	594		182 4	23 6	11 5	1897	Philadelphia, Pa...	Wm. Cramp & Sons S. and E. B. Co.	do..	do..	do..	1,558	15.00	78
Elcano <sup>4</sup> .....	620		157 11	26 0	10 0	1885	Carraca, Spain.....	Reany, Son, & Archibold.	Iron..	2 screws..	do..	600	11.00	94
Pinta <sup>5</sup> .....	550		137 0	26 0	10 0	1865	Chester, Pa.....	Wm. Cramp & Sons S. and E. B. Co.	do..	Screw...	do..	310	8.50	111
Stranger <sup>6</sup> .....	546		173 6	23 9 <sup>d</sup>	10 6	1880	Philadelphia, Pa...	Wm. Cramp & Sons S. and E. B. Co.	do..	do..	1 mast	.....	14.00	60
Perla <sup>7</sup> .....	487		131 0	25 0	10 0	1897	do..	Neafe & Levy.....	Steel..	do..	Sch...	.....	68	
Hist <sup>8</sup> .....	472		174 0	23 0	9 10	1895	do..	Wm. Cramp & Sons S. and E. B. Co.	do..	do..	do..	3,500	14.50	60
Eagle <sup>9</sup> .....	434		155 6	24 0	11 6	1890	Wilmington, Del...	Harlan & Hollingsworth.	do..	do..	1 mast	3,850	15.50	65
Hornet <sup>10</sup> .....	425		160 0	24 0	11 0	1890	do..	do..	do..	do..	do..	3,800	15.00	65
Quiros <sup>11</sup> .....	350		137 9	22 9	7 9	1894-'95	Hongkong, China...	Hongkong and Whampoa Dock Co.	Comp.	do..	Sch...	450	11.00	78
Villalobos <sup>12</sup> .....	370		145 0	23 0	7 8	1895-'96	do..	do..	do..	do..	do..	450	11.00	65
Hawk <sup>13</sup> .....	375		145 0	22 0	11 6	1891	Fairley, Scotland...	Fleming & Ferguson...	Steel..	do..	1 mast	1,000	14.50	70
Siren <sup>14</sup> .....	315		123 0	19 2	11 0	1897	Leith, Scotland...	Hawthorne & Co.....	do..	do..	do..	.....	13.00	45
Sylvia <sup>15</sup> .....	302		130 0	18 6	10 0	1882	Glasgow, Scotland...	A. Stephon & Sons.....	Iron..	do..	Sch...	.....	9.00	60
Callao <sup>16</sup> .....	243		115 3	17 10	6 6	1887-'88	Cafacao, P. I.....	Manila Slip Co.....	do..	2 screws..	do..	250	10.00	33
Pampanga <sup>17</sup> .....	243		115 3	17 10	6 6	1887-'88	do..	do..	do..	do..	do..	250	10.00	33
Paragua <sup>18</sup> .....	243		115 3	17 10	6 6	1887-'88	do..	do..	do..	do..	do..	250	10.00	33
Samar <sup>19</sup> .....	243		115 3	17 10	6 6	1887-'88	do..	do..	do..	do..	do..	250	10.00	33
Arayat <sup>20</sup> .....	243		115 3	17 10	6 6	1887-'88	do..	do..	do..	do..	do..	250	10.00	33
Alleen <sup>21</sup> .....	192		120 0	20 0	8 0	1896	Chester, Pa.....	John Roach.....	Steel..	Screw...	do..	500	14.00	45
Elfrida <sup>22</sup> .....	173		102 0	18 0	9 6	1899	Wilmington, Del...	Harlan & Hollingsworth.	do..	do..	do..	2,200	10.50	23
Sylph <sup>23</sup> .....	152		123 8	20 0	7 6	1898	Chester, Pa.....	John Roach.....	do..	do..	do..	550	15.00	47
Onelda <sup>24</sup> .....	150		110 11	18 6	7 6	1896	Bath, Me.....	Bath Iron Works.....	do..	do..	do..	350	12.00	20
Panay <sup>25</sup> .....	162		92 8	18 2	6 3	1884-'85	Cavite, P. I.....	do..	Iron..	2 screws..	1 mast	125	8.00	20
Mariveles <sup>26</sup> .....	170		99 9	16 6	6 0	1886	Whampoa, Hongkong.	do..	do..	do..	do..	125	7.00	30
Mindoro <sup>27</sup> .....	170		99 9	16 6	6 0	1896	do..	do..	do..	do..	do..	125	7.00	30
Restless <sup>28</sup> .....	158		113 0	16 0	6 6	1887	Chester, Pa.....	Houston & Woodbridge.	do..	Screw...	do..	3,500	12.00	12
Shearwater <sup>29</sup> .....	122		108 0	18 0	7 3	1887	East Boston, Mass.	Atlantic Works.....	Steel..	do..	Sch...	.....	12.00	12
Inca <sup>30</sup> .....	120		96 6	16 3	7 0	1898	South Boston, Mass.	Geo. Lawley & Sons Corporation.	Wood..	do..	do..	400	14.00	25
Alvarado <sup>31</sup> .....	100		110 0	15 6	5 4	.....	Clydebank, Scotland	do..	Steel..	do..	do..	.....	19.00	16
Sandoval <sup>32</sup> .....	100		110 0	15 6	5 4	.....	do..	do..	do..	do..	do..	.....	19.00	16
Huntress <sup>33</sup> .....	82		97 0	16 0	7 3	1895	Nyack-on-Hudson...	Chas. L. Seabury & Co.	Comp.	do..	do..	.....	14.00	17
<b>Torpedo boats.</b>														
Cushing (No. 1)....	105		138 9	14 3	4 10	1888-'90	Bristol, R. I.....	Herreshoff Mfg. Co.....	Steel..	2 screws..	.....	1,720	22.50	36
Ericason (No. 2)....	120		149 7	15 6	4 9	1891-'97	Dubuque, Iowa.....	Iowa Iron Works.....	do..	do..	.....	11,800	24.00	36
Foote (No. 3).....	142		160 0	16 1	5 0	1895-'97	Baltimore, Md.....	Columbian Iron Works.	do..	do..	.....	12,000	24.53	44
Rodgers (No. 4)....	142		160 0	16 1	5 0	1895-'98	do..	do..	do..	do..	.....	2,295	24.49	44
Winslow (No. 5)....	142		160 0	16 1	5 0	1895-'97	do..	do..	do..	do..	.....	12,000	24.82	44
Porter (No. 6)....	165		175 0	17 8 <sup>d</sup>	4 8	1895-'97	Bristol, R. I.....	Herreshoff Mfg. Co.....	do..	do..	.....	.....	28.63	76
Dupont (No. 7)....	165		175 0	17 8 <sup>d</sup>	4 8	1895-'97	Bristol, R. I.....	Herreshoff Mfg. Co.....	Steel..	2 screws..	.....	.....	28.58	70
Rowan (No. 8)....	210		170 0	17 0	5 11	1895-'99	Seattle, Wash.....	Moran Bros. Co.....	do..	do..	.....	13,200	27.07	63
Dahlgren (No. 9)....	146		147 0	16 4 <sup>d</sup>	4 7	1896-'00	Bath, Me.....	Bath Iron Works.....	do..	do..	.....	14,200	30.00	132
T. A. M. Craven (No. 10).....	146		147 0	16 4 <sup>d</sup>	4 7	1896-'00	do..	do..	do..	do..	.....	14,200	30.00	132
Farragut (No. 11)...	279	<sup>e</sup> 100	213 6	20 8	6 0	1896-'99	San Francisco, Cal..	Union Iron Works.....	do..	do..	.....	5,878	30.13	95
Davis (No. 12).....	154		146 0	15 4	5 10	1896-'99	Portland, Oreg.....	Wolf & Zwicker.....	do..	do..	.....	11,750	23.41	40
Fox (No. 13).....	154		146 0	15 4	5 10	1896-'99	do..	do..	do..	do..	.....	11,750	23.10	40
Morris (No. 14)....	105		138 3	15 6 <sup>d</sup>	4 1	1896-'98	Bristol, R. I.....	Herreshoff Mfg. Co.....	do..	do..	.....	11,750	24.00	26
Talbot (No. 15)....	46		99 6	12 6	3 3	1896-'98	do..	do..	do..	Screw...	.....	850	21.15	8
Gwin (No. 16).....	46		99 6	12 6	3 3	1896-'98	do..	do..	do..	do..	.....	850	20.88	9

<sup>1</sup> Formerly st. y. Columbia (127018).  
<sup>2</sup> Formerly st. y. Comanche (126888).  
<sup>3</sup> Formerly st. y. Stranger (115713).  
<sup>4</sup> Formerly st. y. Theoplia (145698).  
<sup>5</sup> Formerly st. y. Aimy (106764).  
<sup>6</sup> Formerly st. y. Alicia (106748).  
<sup>7</sup> Formerly British st. y. Hermione.  
<sup>8</sup> Formerly British st. y. Eugenia.

<sup>9</sup> Formerly British, st. y. Sylvia.  
<sup>10</sup> Formerly st. y. Alleen (107206).  
<sup>11</sup> Formerly st. y. Elfrida (136046).  
<sup>12</sup> Formerly st. y. Ilawara (100611).  
<sup>13</sup> Formerly st. y. Restless (110729).  
<sup>14</sup> Formerly st. y. Shearwater (116307).  
<sup>15</sup> Formerly st. y. Inca (100654).  
<sup>16</sup> Formerly st. y. Huntress (96300).

<sup>a</sup> Built for United States or purchased before document issued.  
<sup>b</sup> Net tonnage for Suez Canal.  
<sup>c</sup> Spanish prize.  
<sup>d</sup> Purchased by United States War Department.  
<sup>e</sup> Subject to possible change.  
<sup>f</sup> Length between perpendiculars.  
<sup>g</sup> Length over all.  
<sup>h</sup> Nominal horsepower.  
<sup>i</sup> Estimated.



## VESSELS OF THE UNITED STATES NAVY—Continued.

Name of vessel.	Displacement (normal coal supply).	Tonnage. <sup>b</sup>	Dimensions.			When.	Where.	Built.	By whom.	Material.	Propulsion.	Rig.	Indicated horsepower.	Speed.	Coal capacity (in bunkers).
			Length on load water line.	Extreme breadth.	Mean draft.										
<i>Torpedo boats—Continued.</i>															
Mackenzie (No. 17).	65	99 3	12 9	4 3	1890-'99	Philadelphia, Pa.	The Chas. Hillman Co.	Steel.	Screw			\$850	Knots.	Tons.	
McKee (No. 18)	65	99 3	12 9	4 3	1890-'98	Baltimore, Md.	Columbian Iron Works.	do.	do.			\$850	20.11	15	
Stringham (No. 16)	340	225 0	22 0	6 6	1897-'05	Wilmington, Del.	Harlan & Hollingsworth.	do.	2 screws.			\$7,200	25.33	95	
Goldsbrough	255	198 0	20 7	0 10	1897-'05	Portland, Oreg.	Wolf & Zwicker.	do.	do.			\$6,000	27.40	89	
Bailey (No. 21)	280	205 0	19 3	6 10	1897-'01	Morris Heights, N. Y.	Gas. Eng. and Power Co. and Chas. L. Seabury & Co. (Consolidated).	do.	do.			\$5,600	30.20	99	
Somers (No. 22) <sup>a</sup>	150	149 4	17 6	5 10		Elbing, Germany.	Schlohau Works.	do.	Screw			\$1,900	17.50	37	
Mainly (No. 23) <sup>a</sup>	30	60 8	0 6	2 11		Yarrow, England.		do.	do.						
Bagley (No. 24)	175	68 157 0	17 7 1/2	4 11	1898-'01	Bath, Mo.	Bath Iron Works.	Steel.	2 screws.			\$4,200	29.15	43	
Barney (No. 25)	175	68 157 0	17 7 1/2	4 11	1898-'01	do.	do.	do.	do.			\$4,200	29.04	43	
Biddle (No. 26)	175	68 157 0	17 7 1/2	4 11	1898-'01	do.	do.	do.	do.			\$4,200	28.57	43	
Blackly (No. 27)	190	175 1	17 9	5 11	1898-'04	South Boston, Mass.	Lawley & Sons.	do.	do.			\$3,000	25.58	72	
De Long (No. 28)	190	175 1	17 9	5 11	1898-'04	do.	do.	do.	do.			\$3,000	25.52	72	
Nicholson (No. 29)	218	175 0	17 0	6 5	1898-'05	Elizabethport, N. J.	Lewis Nixon.	do.	do.			\$5,000	25.74	57	
O'Brien (No. 30)	220	175 0	17 0	6 6	1898-'05	do.	do.	do.	do.				25.00	57	
Shubrick (No. 31)	200	104 175 0	17 6	5 2	1898-'02	Richmond, Va.	Wm. R. Trigg Co.	do.	do.			\$3,375	26.07	82	
Stockton (No. 32)	200	104 175 0	17 6	5 2	1898-'02	do.	do.	do.	do.			\$3,375	25.79	79	
Thornton (No. 33)	200	104 175 0	17 6	5 2	1898-'02	do.	do.	do.	do.			\$3,000	24.88	85	
Tingoy (No. 34)	165	103 175 0	17 6	4 8	1898-'04	Baltimore, Md.	Columbian Iron Works.	do.	do.			\$3,000	24.94	73	
Wilkes (No. 35)	165	175 0	17 7 1/2	4 8	1898-'02	Morris Heights, N. Y.	Gas. Eng. and Power Co. and Chas. L. Seabury Co. (Consolidated).	do.	do.			\$3,495	25.99	66	
Stiletto <sup>1</sup>	31	88 6	11 0	3 0	1885	Bristol, R. I.	Herreshoff Mfg. Co.	Wood.	Screw			350	18.22	4	
Holland <sup>d</sup>					1898	Elizabethport, N. J.	Lewis Nixon.	Steel.	do.						
Addor <sup>d</sup>					1900-'03	do.	do.	do.	do.						
Granipus <sup>d</sup>					1900-'03	San Francisco, Cal.	Union Iron Works.	do.	do.						
Moccasin <sup>d</sup>					1900-'03	Elizabethport, N. J.	Lewis Nixon.	do.	do.						
Pikod <sup>d</sup>					1900-'03	San Francisco, Cal.	Union Iron Works.	do.	do.						
Plunger <sup>d</sup>					1901	Elizabethport, N. J.	Lewis Nixon.	do.	do.						
Porpolso <sup>d</sup>					1901	do.	do.	do.	do.						
Shark <sup>d</sup>					1901	do.	do.	do.	do.						
Cuttlefish <sup>d</sup>					1905	Quincy, Mass.	Fore River S. B. Co.	do.	do.						
Viper <sup>d</sup>					1905	do.	do.	do.	do.						
<i>Torpedo-boat destroyers.</i>															
Balmbridge (No. 1)	420	220 245 0	23 1	6 8	1898-'02	Philadelphia, Pa.	Neafe & Levy.	Steel.	2 screws.			\$5,000	28.45	181	
Barry (No. 2)	420	220 245 0	23 1	6 0	1898-'02	do.	do.	do.	do.			\$8,000	28.13	181	
Chauncey (No. 3)	420	220 245 0	23 1	6 0	1898-'02	do.	do.	do.	do.			\$8,000	28.64	181	
Dale (No. 4)	420	220 245 0	23 1	6 0	1898-'02	Richmond, Va.	Wm. R. Trigg Co.	do.	do.			\$8,000	28.00	186	
Decatur (No. 5)	420	220 245 0	23 1	6 6	1898-'02	do.	do.	do.	do.			\$8,000	28.10	186	
Hopkins (No. 6)	408	238 9	23 1 1/2	6 0	1898-'03	Wilmington, Del.	Harlan & Hollingsworth.	do.	do.			\$8,456	29.02	183	
Hull (No. 7)	408	238 9	23 1 1/2	6 0	1898-'03	do.	do.	do.	do.			\$9,119	28.04	183	
Lawrence (No. 8)	400	240 7	22 2 1/2	6 2	1898-'03	Weymouth, Mass.	Fore River Engine Co.	do.	do.			\$8,400	28.41	116	
Macdonough (No. 9)	400	240 7	22 2 1/2	6 2	1898-'03	do.	do.	do.	do.			\$8,400	28.03	116	
Paul Jones (No. 10)	420	c 220 245 0	23 1	6 0	1898-'02	San Francisco, Cal.	Union Iron Works.	do.	do.			\$8,000	28.91	179	
Perry (No. 11)	420	c 220 245 0	23 1	6 0	1898-'02	do.	do.	do.	do.			\$7,950	28.32	179	
Preble (No. 12)	420	c 220 245 0	23 1	6 0	1898-'02	do.	do.	do.	do.			\$7,370	28.03	179	
Stewart (No. 13)	420	245 0	23 1	6 0	1898-'02	Morris Heights, N. Y.	Chas. L. Seabury & Co.	do.	do.			\$8,000	29.69	184	
Truxton (No. 14)	433	248 0	23 3 1/2	6 0	1898-'02	Sparrrows Point, Md.	Maryland Steel Co.	do.	do.			\$8,300	29.58	177	
Whipple (No. 15)	433	248 0	23 3 1/2	6 0	1898-'02	do.	do.	do.	do.			\$8,300	28.24	177	
Worden (No. 16)	433	248 0	23 3 1/2	6 0	1898-'02	do.	do.	do.	do.			\$8,300	29.86	177	
<i>Tugs.</i>															
Accomac <sup>2</sup>	187	90 0	19 0	9 0	1891	Newport News, Va.	Newport News S. B. and D. D. Co.	Iron.	Screw			250	10.00	35	
Active <sup>3</sup>	296	107 0	22 0	10 0	1883	San Francisco, Cal.	Union Iron Works.	Steel.	do.	(h)		600	12.00	80	
Alcoa <sup>4</sup>	359	101 9	25 0	8 0	1893	Tombkins Cove, N. Y.	Rodermont & Co.	Wood.	do.	(j)		250	10.00	15	
Apacho <sup>5</sup>	650	141 0	20 0	10 0	1889	Tottenville, N. Y.	A. C. Brown.	do.	do.	2 masts		550	10.00	120	
Chickasaw <sup>6</sup>	100	77 2	18 0	8 0	1882	Camden, N. J.	John H. Dialogue & Son.	Iron.	do.				10.00	70	
Choctaw <sup>7</sup>	350	91 5	21 0	10 0	1892	Philadelphia, Pa.	Neafe & Levy.	do.	do.	(h)		188	10.00	20	
Fortune <sup>8</sup>	450	137 10	20 10	9 6	1865	Boston, Mass.	James Tetlow.	do.	do.	Sch.		340	10.00	108	

<sup>1</sup> Formerly st. y. Stiletto (116040).<sup>2</sup> Formerly st. s. El Toro (134196).<sup>3</sup> Formerly st. s. Active (106591).<sup>4</sup> Formerly st. s. Alcoa (107308).<sup>5</sup> Formerly st. s. J. D. Jones (76830).<sup>6</sup> Formerly st. s. Hercules (95727).<sup>1</sup> Formerly st. s. C. G. Coyle (3556).<sup>2</sup> No former name.<sup>3</sup> Net tonnage for Suez Canal.<sup>4</sup> Subject to possible change.<sup>5</sup> Data for submarines confidential.<sup>6</sup> Estimated.<sup>7</sup> Built for United States or purchased before document issued.<sup>8</sup> Length between perpendiculars.<sup>9</sup> Light signal mast.<sup>10</sup> One mast and one derrick.

VESSELS OF THE UNITED STATES NAVY—Continued.

Name of vessel.	Displacement (normal coal supply).	Tonnage. <sup>b</sup>	Dimensions.			Built.			Material.	Propulsion.	Rig.	Indicated horsepower.	Speed.	Coal capacity (in bunkers).
			Length on load water line.	Extreme breadth.	Mean draft.	When.	Where.	By whom.						
<b>Tugs—Continued.</b>														
<i>Hercules</i> <sup>1</sup> .....	193		101 6	20 6	9 0	1888	Camden, N. J.	John H. Dialogue & Son.	Iron	Screw	(g)	.....	12.00	40
<i>Iroquois</i> <sup>2</sup> .....	702		132 0	28 0	13 6	1892	San Francisco, Cal.	Union Iron Works	Steel	do	Sch	1,000	13.25	205
<i>Iwano</i> <sup>3</sup> .....	192		92 6	20 11 1/2	8 0	1891	Boston, Mass.	City Point Iron Works	do	do	do	300	11.58	35
<i>Massasoit</i> <sup>4</sup> .....	202		78 5	19 0	8 6	1898	Philadelphia, Pa.	Neafe & Levy	do	do	(c)	.....	.....	34
<i>Modoc</i> <sup>5</sup> .....	241		79 6	20 10	9 3	1890	Camden, N. J.	John H. Dialogue & Son.	Iron	do	do	.....	10.00	40
<i>Mohawk</i> <sup>6</sup> .....	420		104 0	24 0	11 0	1893	Newburgh, N. Y.	Marvel & Co.	Steel	do	do	400	12.00	32
<i>Narkeeta</i> <sup>7</sup> .....	192		92 6	20 11 1/2	8 0	1891	Boston, Mass.	City Point Iron Works	do	do	do	300	11.22	35
<i>Nezinacot</i> <sup>8</sup> .....	170		85 0	19 0	8 0	1897	Philadelphia, Pa.	Neafe & Levy	do	do	do	400	10.00	40
<i>Nina</i> <sup>9</sup> .....	357		137 0	26 0	8 6	1865	Chester, Pa.	Reany, Son & Archbold.	Iron	do	Sch	388	11.12	80
<i>Osceola</i> <sup>7</sup> .....	571		125 5	26 3	14 0	1896	Philadelphia, Pa.	Charles Hillman	Steel	do	do	.....	14.00	150
<i>Pawnee</i> <sup>8</sup> .....	275		112 0	27 3	7 0	1896	Philadelphia, Pa.	Rodermont & Co.	Wood	do	(n)	250	10.00	16
<i>Pawtuucket</i> <sup>9</sup> .....	225		92 6	21 1	8 9	1898	Mare Island, Cal.	United States	Steel	do	Sch	450	12.20	30
<i>Penacook</i> <sup>10</sup> .....	230		92 6	21 1	9 0	1898	New York, N. Y.	do	do	do	450	12.00	28	
<i>Piscataqua</i> <sup>11</sup> .....	854		149 0	28 7	12 0	1897	West Bay City, Mich.	F. W. Wheeler & Co.	do	do	(h)	2,000	16.00	328
<i>Pentucke</i> <sup>12</sup> .....	230		92 6	21 1	9 0	1903	Boston, Mass.	United States	do	do	Sch	450	12.00	28
<i>Setoyomo</i> <sup>13</sup> .....	230		92 6	21 1	9 0	1903	Mare Island, Cal.	do	do	do	506	11.10	28	
<i>Pontiac</i> <sup>10</sup> .....	401		124 4	27 0	9 6	1891	Athens, N. Y.	Peter McGlehan	Wood	do	(n)	425	10.50	45
<i>Potomac</i> <sup>11</sup> .....	785		138 9	28 6	12 0	1897	West Bay City, Mich.	F. W. Wheeler & Co.	Steel	do	(h)	2,000	16.00	200
<i>Powhattan</i> <sup>12</sup> .....	194		101 0	21 0	10 0	1892	Baltimore, Md.	Maryland Steel Co.	do	do	do	397	13.00	57
<i>Rapido</i> <sup>13</sup> .....	100		81 6	15 9	7 0	1891	Carraca	do	Wood	do	do	.....	.....	.....
<i>Rocket</i> <sup>14</sup> .....	270		94 0	28 0	9 0	1900	Wilmington, Del.	Fusey & Jones	Steel	Screw	do	450	8.00	33
<i>Samoa</i> <sup>15</sup> .....	225		92 6	21 0	8 9	1895-97	Norfolk, Va.	United States	do	do	do	450	12.00	30
<i>Sebago</i> <sup>16</sup> .....	190		99 0	21 0	8 0	1893	Camden, N. J.	John H. Dialogue & Son.	do	do	do	.....	12.00	30
<i>Sioux</i> <sup>17</sup> .....	185		84 6	19 0	8 0	1892	Philadelphia, Pa.	Neafe & Levy	Iron	do	do	290	10.00	45
<i>Standish</i> <sup>18</sup> .....	450		137 0	26 0	9 6	1865	Boston, Mass.	James Tetlow	do	do	Sch	340	10.00	80
<i>Teumseh</i> <sup>19</sup> .....	214		88 6	21 6	9 3	1896	Camden, N. J.	John H. Dialogue & Son.	Steel	do	do	500	11.00	40
<i>Traffo, derrick scow</i> <sup>16</sup> .....	280		106 0	29 4	9 0	1891	South Brooklyn, N. Y.	D. McCarty	Wood	do	do	.....	10.00	.....
<i>Triton</i> <sup>19</sup> .....	212		96 9	20 9	9 0	1888	Camden, N. J.	John H. Dialogue & Son.	Steel	do	do	300	13.00	45
<i>Unadilla</i> <sup>20</sup> .....	355		110 0	25 9	9 11	1894	Mare Island, Cal.	United States	do	do	Sch	504	12.00	65
<i>Unesa</i> <sup>17</sup> .....	441		119 3	25 0	12 0	1893	Camden, N. J.	John H. Dialogue & Son.	do	do	do	750	12.00	120
<i>Vigilant</i> <sup>19</sup> .....	300		116 0	21 0	9 0	1883	Philadelphia, Pa.	Wm. Cramp & Sons	Iron	do	do	450	12.00	75
<i>Waban</i> <sup>19</sup> .....	150		85 0	17 6	8 0	1890	do	do	do	do	do	.....	13.00	25
<i>Wahnetta</i> <sup>20</sup> .....	192		92 6	20 11 1/2	8 0	1891	Boston, Mass.	City Point Iron Works	Steel	do	None	300	11.58	35
<i>Wompatuok</i> <sup>20</sup> .....	462		117 6	25 6	12 0	1896	Wilmington, Del.	Harlan & Hollingsworth	do	do	Sch	650	13.00	130
<b>Sailing.</b>														
<i>Cumberland</i> <sup>m</sup> .....	1,900	1,409	176 5	45 8	16 5	1903-07	Boston, Mass.	United States	Wood	Sails	Bark	.....	.....	100
<i>Intrepid</i> <sup>m</sup> .....	1,800	1,409	176 5	45 8	16 5	1903-07	Mare Island, Cal.	do	do	do	do	.....	.....	100
<i>Eagre</i> <sup>21</sup> .....	275		130 0	29 9	8 9	.....	.....	do	do	do	Sch	.....	.....	.....
<i>Alliance</i> <sup>22</sup> .....	1,376		185 0	35 0	14 3	1873-76	Norfolk, Va.	United States	do	do	Bark	.....	.....	.....
<i>Monongahela</i> <sup>23</sup> .....	2,100		223 0	38 0	16 6	1862	Philadelphia, Pa.	do	do	do	Ship	.....	.....	.....
<i>Constellation</i> <sup>24</sup> .....	1,970		176 0	42 0	20 0	1854	Norfolk, Va.	do	do	do	do	.....	.....	.....
<i>Portsmouth</i> <sup>25</sup> .....	1,125		153 0	38 3	16 6	1843	Kittery, Me.	do	do	do	do	.....	.....	.....
<i>Saratoga</i> <sup>26</sup> .....	1,025		147 6	36 1	16 0	1842	do	do	do	do	do	.....	.....	.....
<i>St. Mary</i> <sup>27</sup> .....	1,025		150 0	37 6	15 6	1844	Washington, D. C.	do	do	do	do	.....	.....	.....
<i>Boxer</i> <sup>28</sup> .....	346		108 0	29 9	9 2	1903-05	Portsmouth, N. H.	do	do	do	Bgn	.....	.....	.....
<b>Receiving ships.</b>														
<i>Franklin</i> <sup>29</sup> .....	5,170		265 0	54 3	24 3	1855-65	Kittery, Me.	United States	Wood	Screw	None	1,050	9.00	.....
<i>Wabash</i> <sup>30</sup> .....	4,650		262 7	51 4	23 0	1854	Philadelphia, Pa.	do	do	do	do	950	9.15	.....
<i>Independence</i> <sup>31</sup> .....	3,270		189 0	41 6	21 6	1837	Boston, Mass.	do	do	None	do	.....	.....	.....
<i>Pensacola</i> <sup>32</sup> .....	3,000		230 8	44 6	18 7	1858-62	Pensacola, Fla.	do	do	Screw	do	.....	.....	285
<i>Richmond</i> <sup>33</sup> .....	2,700		225 0	42 8	17 4	1848	Norfolk, Va.	do	do	do	do	692	9.50	265
<i>Philadelphia</i> <sup>34</sup> .....	4,410		327 8	48 7 1/2	19 6	1897-99	Philadelphia, Pa.	Wm. Cramp & Sons	Steel	2 screws	do	8,688	10.68	525
<i>Hancock</i> <sup>35</sup> .....	7,000		456 0	45 5	27 7	1879	Glasgow, Scotland	do	Iron	1 screw	Sch	4,000	15.00	2,428
<i>Lancaster</i> <sup>36</sup> .....	3,250		235 8	46 0	19 2	1858	Philadelphia, Pa.	United States	Wood	Screw	Ship	1,000	9.60	326

<sup>1</sup> Formerly st. s. *Hercules* (95943).  
<sup>2</sup> Formerly st. s. *Fearless* (120889).  
<sup>3</sup> Formerly st. s. *Alfred W. Booth* (107350).  
<sup>4</sup> Formerly st. s. *Enterprise* (136168).  
<sup>5</sup> Formerly st. s. *Thomas P. Fowler* (145641).  
<sup>6</sup> Formerly st. s. *De Witt C. Ivins* (157401).  
<sup>7</sup> Formerly st. s. *Whitrop* (81543).  
<sup>8</sup> Formerly st. s. *John Dwight* (77239).  
<sup>9</sup> Formerly st. s. *William H. Brown* (81584).  
<sup>10</sup> Formerly st. s. *Right Arm* (110962).  
<sup>11</sup> Formerly st. s. *Robert W. Willnot* (111163).  
<sup>12</sup> Formerly st. s. *Hortense* (96227).

<sup>13</sup> Formerly st. s. *P. H. Wise* (160575).  
<sup>14</sup> Formerly st. s. *Edward Luckenbach* (136548).  
<sup>15</sup> Formerly st. s. *Traffo* (145574).  
<sup>16</sup> Formerly st. s. *Douglas H. Thomas* (157220).  
<sup>17</sup> Formerly st. s. *Walter A. Luchenbach* (81456).  
<sup>18</sup> Formerly st. s. *Vigilant* (85762).  
<sup>19</sup> Formerly st. s. *Confidence* (125843).  
<sup>20</sup> Formerly st. s. *Atlas* (107240).  
<sup>a</sup> Built for United States or purchased before document issued.  
<sup>b</sup> Net tonnage for Suez Canal.  
<sup>c</sup> One pole mast.

<sup>d</sup> Length between perpendiculars.  
<sup>e</sup> Over all.  
<sup>f</sup> On water line.  
<sup>g</sup> Light-signal mast.  
<sup>h</sup> Two pole masts.  
<sup>i</sup> Nominal horsepower.  
<sup>m</sup> Steel training ship.  
<sup>n</sup> One mast and one derrick.  
<sup>o</sup> Unfit for sea service.  
<sup>oo</sup> Spanish prize.

## VESSELS OF THE UNITED STATES NAVY—Continued.

Name of vessel.	Displacement (normal coal supply).	Tonnage. <sup>b</sup>	Dimensions.			Built.			Material.	Propulsion.	Rig.	Indicated horsepower.	Speed.	Coal capacity (in bunkers).
			Length on load water line.	Extreme breadth.	Mean draft.	When.	Where.	By whom.						
<i>Unserviceable.</i>														
Omaha <sup>a</sup> .....	Tons. 2,400		Ft. in. 230 6	Ft. in. 38 0	Ft. in. 16 6	1867-69	Philadelphia, Pa...	United States.....	Wood.	.....	Bark.	953	Knots. 11.30	Tons. ....
Jamestown <sup>a</sup> .....	1,150		1163 6	36 6	16 0	1845	Gosport, Va.....	do.	do.	Sails.	Ship.	.....	.....	.....
Yantic.....	900		1180 0	30 0	12 2	1864	Philadelphia, Pa.	do.	do.	Screw.	Bark.	310	8.50	130
Granite State.....	4,150		1196 3	53 0	25 6	1818 & '63	Kittery, Me.....	do.	do.	do.	do.	.....	.....	.....
Constitution.....	2,200		1175 0	45 0	20 0	1797	Boston, Mass.....	do.	do.	None.	None.	.....	.....	.....
Nipsic.....	1,375		1185 0	35 0	14 3	1873-79	Washington, D. C.	do.	do.	do.	Bark.	839	10.70	132
Ionle.....	1,575		1198 10	33 10	15 3	1858	New York, N. Y....	do.	do.	do.	do.	1,292	10.70	128
<i>Under construction.</i>														
Idaho <sup>e</sup> .....	13,000		375 0	77 0	24 8	1904	Philadelphia, Pa...	Wm. Cramp & Sons.....	Steel..	2 screws.	1 ml.	10,000	17.00	1,750
Mississippi <sup>e</sup> .....	13,000		375 0	77 0	24 8	1904	do.	do.	do.	1 mast.	10,000	17.00	1,750	
Montana <sup>d</sup> .....	14,500		502 0	72 10½	25 0	1905	Newport News, Va.	Newport News S. B. and D. D. Co.	do.	do.	2 ml. masts.	23,000	22.00	2,025
New Hampshire <sup>e</sup> .....	16,000		450 0	76 10	24 6	1904	Camden, N. J.....	N. Y. Shipbuilding Co.	do.	do.	do.	16,500	18.00	2,325
North Carolina <sup>d</sup> .....	14,500		502 0	72 10½	25 0	1905	Newport News, Va.	Newport News S. B. and D. D. Co.	do.	do.	do.	23,000	22.00	2,025
Birmingham <sup>e</sup> .....	3,760		420 0	47 1	16 9	1905	Quincy, Mass.....	Fore River S. B. Co.....	do.	do.	2 masts.	16,000	24.00	1,250
Chester <sup>e</sup> .....	3,760		420 0	47 1	16 9	1905	Bath, Me.....	Bath Iron Works.....	do.	Turbine.	do.	16,000	24.00	1,250
Salem <sup>e</sup> .....	3,730		420 0	47 1	16 9	1905	Quincy, Mass.....	Fore River S. B. Co.....	do.	do.	do.	16,000	24.00	1,250
Octopus <sup>f</sup> .....						1905	do.	do.	do.	do.	do.			
Tarantula <sup>f</sup> .....						1905	do.	do.	do.	do.	do.			
<i>Under construction.</i>														
Vestal <sup>g</sup> .....	12,585		450 0	60 1	26 0	1905	New York, N. Y....	United States.....	Steel.	2 screws.	4 p. ml.	7,500	16.00	1,576
Prometheus <sup>g</sup> .....	12,585		450 0	60 1	26 0	1906	Mars Island, Cal.	do.	do.	do.	do.	7,500	16.00	1,576
Patapaco.....	755		148 0	29 0½	12 3	1906	Portsmouth, N. H.	do.	do.	do.	2 p. masts.	1,160	13.00	316
Patuxent.....	755		148 0	29 0½	12 3	1906	Norfolk Va.....	do.	do.	do.	do.	1,160	13.00	316
Michigan.....	16,000		450 0	80 2½	24 6	1906	Camden, N. J.....	N. Y. Shipbuilding Co.	do.	2 screws.	2 ml. masts.	16,500	18.50	2,200
South Carolina.....	16,000		450 0	80 2½	24 6	1906	Philadelphia, Pa...	Wm. Cramp & Sons.....	do.	do.	do.	16,500	18.50	2,200
<i>Designs being prepared.</i>														
Delaware.....														
North Dakota.....														
Torpedo-boat Destroyer No. 17.														
Torpedo-boat Destroyer No. 18.														
Torpedo-boat Destroyer No. 19.														
Torpedo-boat Destroyer No. 20.														
Torpedo-boat Destroyer No. 21.														

<sup>1</sup> Formerly U. S. S. Erie.<sup>2</sup> Formerly U. S. S. Ontario.<sup>a</sup> Loaned to Public Health and Marine-Hospital Service.<sup>b</sup> Net tonnage for Suez Canal.<sup>c</sup> Scout cruiser.<sup>d</sup> Armored cruiser.<sup>e</sup> Battle ship.<sup>f</sup> Submarine.<sup>g</sup> Fleet collier.<sup>h</sup> Length between perpendiculars.

VESSELS OF THE QUARTERMASTER'S DEPARTMENT, UNITED STATES ARMY.

Name.	Rig.	Gross tonnage.	Net tonnage.	Length.	Breadth.	Depth.	When built.	Where built.	Material.
<i>Transports.</i>									
McClellan <sup>1</sup>	St. s.	3,006	1,828	Feet. 336.0	Feet. 38.2	Feet. 27.5	1885	Newcastle, England	Steel.
Burnside <sup>2</sup>	St. s.	2,194	1,405	285.2	36.7	26.0	1882	do.	Iron.
Sherman <sup>3</sup>	St. s.	5,780	3,725	445.0	49.2	30.0	1893	Belfast, Ireland	Steel.
Sheridan <sup>4</sup>	St. s.	5,673	3,654	445.5	49.2	30.0	1892	do.	Do.
Logan <sup>5</sup>	St. s.	5,672	3,653	445.5	49.2	30.0	1892	do.	Do.
Thomas <sup>6</sup>	St. s.	5,713	3,653	445.5	50.2	29.8	1894	do.	Do.
Bulford <sup>7</sup>	St. s.	5,040	3,621	370.8	44.2	26.0	1890	do.	Do.
Kliptrick <sup>8</sup>	St. s.	5,046	3,647	370.8	44.2	26.0	1890	do.	Do.
Crook <sup>9</sup>	St. s.	4,126	2,703	420.0	47.0	26.5	1882	Dumbarton, Scotland	Do.
Meade <sup>10</sup>	St. s.	5,641	3,375	498.6	44.2	34.9	1874	Greenock, Scotland	Iron.
Ingalls <sup>11</sup>	St. s.	1,347	806	240.0	33.1	19.5	1894	Newcastle, England	Steel.
Warren <sup>12</sup>	St. s.	4,243	2,510	370.7	44.3	26.5	1889	Stettin, Germany	Do.
Wright <sup>13</sup>	St. s.	871	388	199.5	27.1	19.8	1887	Bowling, Scotland	Iron.
Summer <sup>14</sup>	St. s.	3,458	2,182	351.1	43.0	26.0	1883	Hamburg, Germany	Steel.
Seward <sup>15</sup>	St. s.	1,275	697	194.8	39.2	14.4	1900	Seattle, Wash.	Wood.
Dix <sup>16</sup>	St. s.	6,839	4,507	445.0	52.1	23.8	1892	Sunderland, England	Steel.
Lisicum <sup>17</sup>	St. s.	1,072	696	248.0	31.2	17.9	1878	Newcastle-on-Tyne, England	Iron.
<i>Ferryboat.</i>									
General Hancock	St. s.	309	198	102.0	23.6	10.0	† 1898	Wilmington, Del.	Steel.
<i>Passenger and freight steamers.</i>									
General Henry J. Hunt, Torpedo Service	St. s.	447	304	180.0	30.0	13.9	† 1904	Philadelphia, Pa.	Steel.
General Henry Knox, Torpedo Service	St. s.	447	304	180.0	30.0	13.9	† 1904	do.	Do.
Col. George Armistead, Torpedo Service	St. s.	447	304	180.0	30.0	13.9	† 1904	do.	Do.
Maj. Samuel Ringgold, Torpedo Service	St. s.	447	304	180.0	30.0	13.9	† 1904	do.	Do.
General Joseph E. Johnston	St. s.	349	212	130.0	27.0	13.0	† 1904	Sparrows Point, Md.	Do.
General Mifflin	St. s.	380	250	130.0	27.0	12.1	† 1904	San Francisco, Cal.	Do.
General Nathanael Greene	St. s.	340	210	130.0	27.0	13.0	† 1904	Wilmington, Del.	Do.
General Thomas S. Jesup	St. s.	340	210	130.0	27.0	13.0	† 1904	do.	Do.
General Robert Swartwout	St. s.	280	185	110.0	24.5	13.3	† 1905	Philadelphia, Pa.	Do.
General R. N. Batchelder	St. s.	280	185	110.0	24.5	13.3	† 1905	do.	Do.
General Timothy Pickering	St. s.	280	185	110.0	24.5	13.3	† 1905	do.	Do.
General Melges	St. s.	292	175	132.0	26.0	10.3	† 1892	Camden, N. J.	Do.
General McDowell	St. s.	180	90	124.9	23.0	12.6	† 1886	San Francisco, Cal.	Do.
Henry Wilson	St. s.	248	169	110.0	24.5	10.0	† 1903	Wilmington, Del.	Do.
Sprigg Carroll	St. s.	248	169	110.0	24.5	10.0	† 1903	do.	Do.
General French <sup>18</sup>	St. s.	155	84	92.0	17.5	6.4	1893	Brewer, Me.	Wood.
General Barry <sup>19</sup>	St. s.	56	38	85.0	17.0	5.6	1896	Peekskill, N. Y.	Do.
General Howe <sup>20</sup>	St. s.	74	50	75.1	18.4	6.7	1897	Yonkers, N. Y.	Do.
Major Guy Howard	St. s.			80.0	18.6	8.6	† 1903	Portland, Oreg.	Do.
Cartwright <sup>21</sup>	St. s.	114	78	104.0	20.0	5.7	† 1901	Tacoma, Wash.	Do.
Major Evan Thomas	St. s.			105.0	20.0	6.0	† 1904	Ballard, Wash.	Do.
<i>Tugs.</i>									
Slocum <sup>22</sup>	St. s.	581	337	148.4	29.3	18.0	1898	Philadelphia, Pa.	Steel.
Reno <sup>23</sup>	St. s.	135	67	96.4	20.6	10.0	1899	do.	Iron.
Gibbon <sup>24</sup>	St. s.	59	40	71.9	19.0	8.8	1897	Tompkins Cove, N. Y.	Wood.
Weltzel <sup>25</sup>	St. s.	59	40	70.5	18.3	8.4	1896	do.	Do.
Lieut. Alonzo H. Cushing	St. s.	106	53	95.0	20.0	10.0	† 1899	Baltimore, Md.	Steel.
Captain Rully <sup>26</sup>	St. s.	70	52	87.3	18.6	8.0	† 1875	Philadelphia, Pa.	Wood.
Captain Drum	St. s.	62	40	83.0	16.7	6.0	† 1875	New York, N. Y.	Do.
Colonel Wikoff <sup>27</sup>	St. s.	38	27	56.7	16.3	6.5	1899	New Baltimore, N. Y.	Do.
General Jeff C. Davis <sup>28</sup>	St. p.	277	184	120.0	22.0	4.0	1896	Victoria, B. C.	Do.
Petersen <sup>29</sup>	St. s.	104	71	72.2	18.5	7.5	1898	Tacoma, Wash.	Do.
Lieut. Geo. M. Harris	St. s.	(†)	(†)	105.0	22.4	10.10	† 1905	Seattle, Wash.	Do.
Major Albert G. Foree	St. s.	(†)	(†)	86.0	20.0	10.10	† 1907	Wilmington, Del.	Steel.
Captain T. W. Morrison	St. s.	(†)	(†)	86.0	20.0	10.10	† 1907	do.	Do.
Captain Chas. W. Rowell	St. s.	(†)	(†)	86.0	20.0	10.10	† 1907	do.	Do.
Captain A. M. Wetherill	St. s.	(†)	(†)	86.0	20.0	10.10	† 1907	Newburgh, N. Y.	Do.

<sup>1</sup> Formerly Br. st. s. Port Victor.

<sup>2</sup> Formerly Sp. st. s. Rita.

<sup>3</sup> Formerly Br. st. s. Mobile.

<sup>4</sup> Formerly Br. st. s. Massachusetts.

<sup>5</sup> Formerly Br. st. s. Manitoba.

<sup>6</sup> Formerly Br. st. s. Minnewaska.

<sup>7</sup> Formerly Br. st. s. Missisippi.

<sup>8</sup> Formerly Br. st. s. Michigan.

<sup>9</sup> Formerly Br. st. s. Romania.

<sup>10</sup> Formerly Br. st. s. Berlin.

<sup>11</sup> Formerly Br. st. s. Clearwater.

<sup>12</sup> Formerly Ger. st. s. Scandia.

<sup>13</sup> Formerly Am. st. s. (a Bay State (3482).

<sup>14</sup> Formerly U. S. B. Cassius.

<sup>15</sup> Formerly Am. st. s. G. W. Dickinson (undocumented).

<sup>16</sup> Formerly Br. st. s. Samoa.

<sup>17</sup> Formerly Br. st. s. Kong See.

<sup>18</sup> Formerly Br. st. s. Sedgwick (110499).

<sup>19</sup> Formerly st. s. Defender (157453).

<sup>20</sup> Formerly Am. st. s. Martha (92785).

<sup>21</sup> Formerly Am. st. s. Lottis (141743).

<sup>22</sup> Formerly Am. st. s. Gypsum King.

<sup>23</sup> Formerly Am. st. s. Britannia (3427).

<sup>24</sup> Formerly Am. st. s. (a Major McKinley (92768).

<sup>25</sup> Formerly Am. st. s. Olympia (155290).

<sup>26</sup> Formerly (a Am. st. s. John W. Starin (75769).

<sup>27</sup> Formerly (b U. S. Q. M. D. st. s. Resolute.

<sup>28</sup> Formerly st. s. Frank Richard (121118).

<sup>29</sup> Formerly Br. st. s. Duchesnay.

<sup>30</sup> Formerly Am. st. s. Flosie (121094).

† Built under contract.

‡ Not yet measured.

## VESSELS OF THE QUARTERMASTER'S DEPARTMENT, UNITED STATES ARMY—Continued.

Name.	Rtg.	Gross tonnage.	Net tonnage.	Length.	Breadth.	Depth.	When built.	Where built.	Material.
<i>Steam lighters.</i>									
Canby <sup>1</sup> .....	St. s.	209	142	<i>Feet.</i> 97.2	<i>Feet.</i> 30.4	<i>Feet.</i> 9.3	1898	Sleightsburg, N. Y.....	Wood.
Captain Godfrey <sup>2</sup> .....	St. s.	28	21	45.9	12.6	5.9	1892	Tottenville, N. Y.....	Do.
Cyrus W. Field, cable steamer <sup>3</sup> .....	St. s.	235	146	121.3	30.7	9.1	1901	Hartford, Conn.....	Do.
Poe <sup>4</sup> .....	St. s.	157	106	92.0	26.0	8.2	1896	Camden, N. J.....	Steel.
Williams <sup>5</sup> .....	St. s.	198	113	145.0	21.5	8.0	1875	Philadelphia, Pa.....	Iron.
<i>Steam launches.</i>									
Lieut. Ord.....	St. s.	30	22	60.0	12.2	6.6	†1905	Camden, N. J.....	Wood.
Captain Hartshorne.....	St. s.	30	22	60.0	12.2	6.6	†1905	.....do.....	Do.
Captain Connell.....	St. s.	30	22	60.0	12.2	6.6	†1905	.....do.....	Do.
Lieut. Bumpus.....	St. s.	30	22	60.0	12.2	6.6	†1905	.....do.....	Do.
Captain Gregg.....	St. s.	30	22	60.0	12.2	6.6	†1907	Bayonne, N. J.....	Do.
Lieut. Lee.....	St. s.	30	22	60.0	12.2	6.6	†1907	.....do.....	Do.
Lieut. Shipp.....	St. s.	30	22	60.0	12.2	6.6	†1907	.....do.....	Do.
Lieut. Drew.....	St. s.	30	22	60.0	12.2	6.6	†1907	.....do.....	Do.
Lieut. Boutelle <sup>6</sup> .....	St. s.	18	12	53.0	10.0	5.0	1894	Portland, Me.....	Do.
Lieut. Lewis <sup>7</sup> .....	St. s.	21	14	58.5	10.9	4.4	1901	Brooklyn, N. Y.....	Do.
Lieut. Bernard <sup>8</sup> .....	St. s.	24	16	50.4	11.8	4.4	1901	Stonington, Conn.....	Do.
General De Russay <sup>9</sup> .....	St. s.	15	12	60.0	10.0	5.0	1899	San Francisco, Cal.....	Do.
Colonel Elder <sup>10</sup> .....	St. s.	18	14	57.0	9.0	4.6	1898	Beaufort, S. C.....	Do.
Captain Page.....	St. s.	15	12	45.0	9.0	6.0	†1903	Mariner Harbor, N. Y.....	Do.
Colonel Mitchell.....	St. s.	11	8	45.0	10.0	4.2	†1901	New York, N. Y.....	Do.
Alcazar.....	Gas. s.	18	14	50.0	10.6	5.0	†1903	San Francisco, Cal.....	Do.
Lancaster.....	St. s.	16	12	45.0	9.0	6.0	†1902	Bayonne, N. J.....	Do.
Mansfield.....	St. s.	15	12	45.0	9.0	6.0	†1902	.....do.....	Do.
Captain Watson.....	St. s.	7	5	40.0	8.0	4.2	†1901	New York, N. Y.....	Do.
Captain De Hart.....	St. s.	7	5	40.0	8.0	4.2	†1901	.....do.....	Do.
Lieutenant Crosby.....	St. s.	7	5	40.0	8.0	4.2	†1901	.....do.....	Do.
Lieutenant Mitchie <sup>11</sup> .....	St. s.	18	9	41.8	8.5	5.0	1898	Seattle, Wash.....	Do.
Florence.....	Gas. s.	7	5	40.4	8.8	3.0	1900	Morris Heights, N. Y.....	Do.
Lieutenant Elliot <sup>12</sup> .....	St. s.	13	9	36.0	7.0	3.8	1898	.....do.....	Do.
Lieutenant Hazlett.....	St. s.	4	3	33.0	8.0	4.1	.....	.....do.....	Do.
Captain Smead.....	St. s.	4	3	33.0	8.0	4.1	†1900	San Francisco, Cal.....	Do.
Colonel Hamilton.....	St. s.	3	2	30.0	7.5	3.8	†1900	New York, N. Y.....	Do.
Colonel Ramsey.....	St. s.	3	2	30.0	7.5	3.8	†1899	.....do.....	Do.
Capron.....	St. s.	3	2	30.0	7.5	3.8	†1899	.....do.....	Do.
M. G. Krayenbuhl.....	St. s.	3	2	30.0	7.5	3.8	†1898	.....do.....	Do.
Mercedes <sup>13</sup> .....	St. s.	6	3	40.0	8.5	4.2	.....	Captured.....	Do.
Pleasanton.....	St. s.	3	2	30.0	7.5	3.8	†1899	New York, N. Y.....	Do.
Lieutenant Burnham.....	St. s.	3	2	30.0	7.5	3.8	†1899	.....do.....	Do.
Haskell <sup>14</sup> .....	St. s.	3	2	27.0	7.6	2.8	1900	Seattle, Wash.....	Do.
Kirby.....	St. s.	3	2	30.0	7.5	3.8	†1900	New York, N. Y.....	Do.
Lieutenant Wansboro.....	Elect.	3	2.15	30.0	6.4	2.4	†1902	Bayonne, N. J.....	Do.
West Point.....	Elect.	3	2.15	30.0	6.4	2.4	†1904	.....do.....	Do.
Knox.....	Elect.	3	2.15	30.0	6.6	2.4	†1904	.....do.....	Do.
Armistead.....	Elect.	3	2.15	30.0	6.6	2.4	†1904	.....do.....	Do.
Ringgold.....	Elect.	3	2.15	30.0	6.6	2.4	†1904	.....do.....	Do.
De Soto.....	Gas. s.	3	2	30.0	6.0	2.0	†1905	Boston, Mass.....	Do.
No name.....	Gas. s.	3	2	30.0	6.0	2.0	1906	Seattle, Wash.....	Do.
No name.....	Gas. s.	2½	2	23.0	5.3	2.0	†1903	Boston, Mass.....	Do.
No name.....	Gas. s.	2½	2	21.0	5.0	1.9	1906	Seattle, Wash.....	Do.
Field.....	Gas. s.	3½	2½	25.0	7.0	2.0	†1906	New York, N. Y.....	Do.

<sup>1</sup> Formerly Am. st. s. Iron King (100670).<sup>2</sup> Formerly U. S. Engineer st. s. Dyne.<sup>3</sup> Formerly st. s. Margaret (93176).<sup>4</sup> Formerly Am. st. s. Eugene Grassell (136675).<sup>5</sup> Formerly Am. st. s. Aconia (125477).<sup>6</sup> Formerly U. S. Q. M. D. st. s. Nordlys.<sup>7</sup> Formerly U. S. Q. M. D. st. s. Nordlys.<sup>8</sup> Formerly (a 93139).<sup>9</sup> Formerly U. S. Q. M. D. st. s. Midget.<sup>10</sup> Formerly st. y. Gladys (86633).<sup>11</sup> Formerly Am. st. s. Magic. (No number.)<sup>12</sup> Formerly st. s. Bessie May. (No number.)<sup>13</sup> Formerly st. s. Lescht (141520).<sup>14</sup> Formerly Am. st. s. Nordica. (No number.)<sup>15</sup> Formerly Sp. st. s. Mercedes.<sup>16</sup> Formerly U. S. Q. M. D. Boxer.

† Built under contract.

## VESSELS EMPLOYED IN THE ENGINEER DEPARTMENT, UNITED STATES ARMY.

(Steel vessels in SMALL CAPITALS; iron vessels in *italics*.)

District in which employed, and name of vessel.	Class.	Dimensions.				Built.		Purchased.		Estimated value.	Where employed.
		Tons.	Length.	Breadth.	Depth.	When.	Where.	When.	Where.		
<i>Portland.</i>											
Norka.....	Gasoline launch.....		<i>Ft. in.</i> 67 0	<i>Ft. in.</i> 14 0	<i>Ft. in.</i> 6 1	1905	New York, N. Y.....			\$10,000	Coast of Maine and New Hampshire.
<i>Boston.</i>											
Col. Harwood <sup>1</sup> .....	Steamboat.....	59	75 2	17 2	9 7	1898	Portland, Me.....	1905	Boston, Mass.....	15,000	Boston Harbor, Mass.
Executive.....	Steam lighter.....	150	91 0	20 0	8 5	1901	Essex, Mass.....			15,000	Do.
Flebe.....	Gasoline launch.....	11	56 0	9 0	5 0	1899	Boston, Mass.....			2,500	Do.
<i>Newport.</i>											
Cora <sup>2</sup> .....	Propeller.....	198	140 0	23 0	12 0	1885	Brooklyn, N. Y.....	1883	New York, N. Y.....	12,000	Southern coasts of Massachusetts and Rhode Island.
U. S. Engineers.....	Naphtha launch.....	3	30 0	6 5	3 1	1893	Morris Heights, N. Y.	1893	Morris Heights, N. Y.	700	Do.
<i>New London.</i>											
CASILE.....	Tug.....	85	95 0	19 0	10 6	1897	Baltimore, Md.....	1897	Baltimore, Md.....	13,500	New London, Conn.
Panuco.....	Steam lighter.....	192	106 4	28 0	8 0	1882	Boston, Mass.....	1899	New London, Conn..	4,000	Do.
<i>New York.</i>											
ATLANTIC.....	Hydraulic dredge.....	3,200	288 0	47 6	25 0	1904	Sparrows Point, Md.	1904	Sparrows Point, Md.	300,000	New York Harbor.
Argus.....	Tug.....	80	84 5	15 5	9 0	1886	New York, N. Y.....			1,500	Do.
CERBERUS.....	do.....	206	100 0	22 0	12 6	1905	Camden, N. J.....			44,000	Do.
Engineer.....	do.....	75	91 0	18 0	7 0	1876	New York, N. Y.....	1876	New York, N. Y.....	5,000	Do.
Gedney <sup>4</sup> .....	Hydraulic dredge.....	751	156 6	36 6	15 6	1887	Wilmington, Del.....	1892	do.....	43,000	Do.
General Ingalls.....	Steam launch.....	8	43 0	8 2	4 8	1896	Jersey City, N. J.....	1896	Jersey City, N. J.....	2,500	Do.
Hudson.....	Steam drill scow.....		75 0	24 0	7 0	1879	Brooklyn, N. Y.....			3,500	Harlem River, N. Y.
LAMONT.....	Tug.....	206	100 0	22 0	12 6	1895	Camden, N. J.....			37,000	New York Harbor.
Lookout.....	Naphtha launch.....	1	26 0	4 6	2 6	1896	New York, N. Y.....	1896	New York, N. Y.....	400	Do.
MANHATTAN.....	Hydraulic dredge.....	3,200	288 0	47 6	25 0	1904	Sparrows Point, Md.	1904	Sparrows Point, Md.	300,000	Do.
Manisoes <sup>5</sup> .....	Tug.....	157	102 0	22 0	9 0	1898	Noank, Conn.....	1900	Peacedale, R. I.....	15,000	Do.
Nimrod.....	do.....	103	100 0	21 0	9 0	1890	do.....	1890	New York, N. Y.....	20,000	Do.
Schuyler.....	Gasoline launch.....	3	25 0	5 8	1 10	1902	Brooklyn, N. Y.....	1902	Brooklyn, N. Y.....	850	Long Island Sound.
SCOUT.....	Tug.....	150	96 0	20 0	11 5	1896	Camden, N. J.....			30,000	New York Harbor.
VIOLANT.....	do.....	208	112 0	22 0	12 0	1900	Elizabeth, N. J.....			40,000	Do.
<i>Philadelphia.</i>											
DELAWARE.....	Suction dredge.....	2,750	315 0	52 0	22 6	1905	Sparrows Point, Md.	1905	Sparrows Point, Md.	340,312	Delaware River.
General A. A. Humphreys.....	Tug.....	50	71 0	10 0	7 0	1880	Tottenville, N. Y.....			7,000	Do.
General John Newton.....	Steam drill scow.....	750	127 0	58 0	9 6	1866	Brooklyn, N. Y.....			46,350	Do.
Hell Gate.....	Grapple dredge.....	720	110 0	35 0	12 0	1866	New York, N. Y.....	1889	New York, N. Y.....	36,000	Do.
PHILADELPHIA.....	Tug.....	55	67 0	10 0	7 0	1884	Wilmington, Del.....	1894	Wilmington, Del.....	8,986	Do.
Schuykill.....	Naphtha launch.....	16	54 0	12 0	3 6	1901	Philadelphia, Pa.....	1901	Philadelphia, Pa.....	5,176	Do.
Transit.....	do.....	3	30 0	7 0	2 4	1895	New York, N. Y.....	1895	New York, N. Y.....		To be sold at public auction.
Uncle Sam.....	Centrifugal pump dredge.....	450	85 0	34 0	7 0	1899	Jersey City, N. J.....	1904	Jersey City, N. J.....	20,226	Delaware River.
VIDETTE.....	Tug.....	99	99 1	21 0	10 0	1898	Baltimore, Md.....	1898	Baltimore, Md.....	20,606	Do.

<sup>1</sup> Formerly No. 92875, Mina and Lizzie.

<sup>2</sup> Formerly No. 126302.

<sup>3</sup> Formerly No. 150264.

<sup>4</sup> Formerly No. 110753.

<sup>5</sup> Formerly No. 92786.



VESSELS EMPLOYED IN THE ENGINEER DEPARTMENT, UNITED STATES ARMY—Continued.

(Steel vessels in SMALL CAPITALS; iron vessels in *italics*.)

District in which employed, and name of vessel.	Class.	Dimensions.				Built.		Purchased.		Estimated value.	Where employed.
		Tons.	Length.	Breadth.	Depth.	When.	Where.	When.	Where.		
<i>Baltimore.</i>											
SENTINEL.....	Tug.....	77	95 0	19 0	7 6	1897	Baltimore, Md.....			\$20,000	Baltimore district.
<i>Washington.</i>											
Chilpetal.....	Steam yacht.....	44	66 0	14 0	8 1	1893	Jamestown, R. I.....	1905	Boston, Mass.....	5,500	James River, Va.
Engineer.....	Naphtha launch.....	30	30 0	6 6	2 8	1898	New York, N. Y.....	1898	New York, N. Y.....	850	Washington Barracks, D. C.
General Warren <sup>1</sup> ..	Steam launch.....	38	72 2	17 0	5 0	1888	Peekskill, N. Y.....	1888	Peekskill, N. Y.....	2,000	Potomac River.
Neva <sup>2</sup> .....	do.....	11	58 0	9 6	4 0	1899	New York, N. Y.....	1900	New York, N. Y.....	200	Laid up.
PONTONIER.....	Steamboat.....	80	80 0	18 0	3 6	1903	do.....			15,000	Washington Barracks, D. C.
<i>Norfolk.</i>											
Hospital Point.....	Gasoline launch.....	15	5 4	4 0	2 0	1904	Detroit, Mich.....			200	Fort Monroe, Va.
McGregor <sup>3</sup> .....	Steam yacht.....	53	79 6	14 7	7 1	1897	Middleton, Conn.....	1903	Baltimore, Md.....	9,000	Hampton Roads and tributaries.
Phillips <sup>4</sup> .....	Steam screw.....	36	64 0	15 4	5 0	1901	Croton on Hudson, N. Y.	1903	Croton on Hudson, N. Y.	4,000	Fort Monroe and Wool, Va.
Roanoke.....	Stern-wheel snag and dredge boat.	124	115 0	24 0	5 0	1895	Petersburg, Va.....			10,000	Waterway from Norfolk, Va., to Albemarle Sound, N. C.
<i>Wilmington.</i>											
Ajax.....	Clam-shell dredge.	175	82 6	32 6	9 3	1884	Port Royal, S. C.....	1897	Charleston, S. C.....	20,000	Cape Fear River, N. C.
Cape Fear.....	Propeller suction dredge.	203	131 3	29 0	12 0	1895	Philadelphia, Pa.....			45,000	Do.
Cynthia <sup>5</sup> .....	Steam tug.....	29	74 7	17 2	7 6	1891	Baltimore, Md.....	1897	Charleston, S. C.....	6,000	Do.
General George Thom.	Steam launch.....	24	73 0	12 5	4 6	1893	Washington, N. C.....			1,000	River and harbor works in Newbern, N. C., sub-district.
General H. G. Wright.	Snag boat.....	100	102 0	20 6	5 0	1882	Wilmington, N. C.....			1,200	Cape Fear, Northeast, and Black rivers, N. C.
Hercules.....	Clam-shell dredge.	466	100 0	40 0	11 8	1907	Jersey City, N. J.....	1907	Jersey City, N. J.....	61,350	Cape Fear River, N. C.
MERCUR <sup>1</sup> .....	Steam launch.....	28	83 0	13 3	7 0	1892	City Island, N. Y.....	1899	New York, N. Y.....	8,000	Do.
Nancy.....	Naphtha launch.....	3	30 0	6 5	2 0	1903	New York, N. Y.....			1,400	Do.
No Name.....	do.....	3	30 2	6 2	2 0	1892	Morris Heights, N. Y.	1905	Wilmington, N. C.....	500	River and harbor works in Newbern, N. C., sub-district.
Polly.....	do.....	1	16 0	4 6	2 6	1898	Darby, Conn.....			150	Do.
RICHARD CASWELL.	Tug.....	60	85 0	18 6	10 0	1900	Baltimore, Md.....			22,000	Cape Fear River, N. C.
Scuppermong.....	Grapple dredge.....	128	78 0	32 0	7 0	1904	Newbern, N. C.....			8,000	River and harbor works in Newbern, N. C., sub-district.
Trent.....	Snag boat.....	69	70 0	20 0	5 0	1899	do.....			5,000	Do.
<i>Charleston.</i>											
Argonauta <sup>6</sup> .....	Tug.....	35	80 0	18 4	8 0	1875	Camden, N. J.....	1890	Camden, N. J.....	4,000	Winyah Bay, S. C.
Carolina.....	Steam launch.....	28	82 0	12 6	5 0	1901	Georgetown, S. C.....			9,000	Laid up.
Charleston.....	Pump dredge.....	517	122 6	30 0	12 0	1891	Brooklyn, N. Y.....			45,000	Horn Island Pass, S. C.
Dredge No. 2.....	Clam shell.....	75	70 0	22 0	6 0		Charleston, S. C.....	1898	Charleston, S. C.....	600	Estherville-Minim Creek Canal, S. C.
Dredge No. 3.....	Combination.....	150	85 0	28 0	6 0	1904	Georgetown, S. C.....			10,500	Winyah Bay, S. C.
General Abbot.....	S t e a m - p u m p dredge.	198	5 41	0 21	0 1904	Petersburg, Va.....			150,000	Mouth of Mississippi River.	
Great Pedee.....	Steam hoister.....	158	100 0	25 0	5 6	1906	Georgetown, S. C.....			4,070	Congaree River, S. C.
Little Pedee.....	do.....	61	60 0	18 5	4 6	1896	Conway, S. C.....			1,000	Laid up; undergoing repairs.
Louise.....	Naphtha launch.....	9	40 0	10 0	5 0	1903	Mount Pleasant, S. C.			2,800	Charleston Harbor, S. C.
Mingo.....	Steamboat.....	35	45 0	15 0	4 0	1895	Conway, S. C.....			800	Georgetown Harbor, S. C.
REID WHITFORD.....	Dredge.....	400	160 0	28 0	6 0	1905	Wilmington, Del.....			39,500	Great Pedee, S. C.
Santee No. 1.....	Steam bucket dredge.	242	90 0	30 0	7 0	1892	Georgetown, S. C.....			8,000	Winyah Bay, S. C.
Togo <sup>7</sup> .....	Naphtha tug.....	9	40 0	12 0	4 6	1904	Mount Pleasant, S. C.	1904	Charleston, S. C.....	600	Congaree River, S. C.
Waccamaw.....	Steam launch.....	11	57 0	8 6	4 0	1890	Wilmington, N. C.....			800	Laid up; Smithville, S. C.
Waterco.....	Steam hoister.....	158	100 0	25 0	5 6	1907	Georgetown, D. C.....			9,404	Waterco River, S. C.
Winyah.....	Naphtha launch.....	4	30 0	0 0	3 6	1891	Morris Heights, N. Y.			1,350	Winyah Bay, S. C.
Winyah Bay <sup>8</sup> .....	Suction dredge.....	466	141 0	31 6	13 6	1898	Wilmington, Del.....			45,000	Do.

<sup>1</sup> Formerly No. 126963.  
<sup>2</sup> Formerly No. 101582, Vue de l'eau.  
<sup>3</sup> Formerly No. 130451.  
<sup>4</sup> Formerly No. 82800

<sup>5</sup> Formerly No. 121172, Frolic.  
<sup>6</sup> Formerly No. 126759.  
<sup>7</sup> Formerly (a) No. 136287, Evelyn.  
<sup>8</sup> Formerly (b) U. S. Eng. Mary Alice.

<sup>9</sup> Formerly No. 105603.  
<sup>10</sup> Formerly N. 201013.  
<sup>11</sup> Formerly No. 81616 (a) Emile, (b) Angler.

## VESSELS EMPLOYED IN THE ENGINEER DEPARTMENT, UNITED STATES ARMY—Continued.

(Steel vessels in SMALL CAPITALS; iron vessels in *italics*.)

District in which employed, and name of vessel.	Class.	Dimensions.				Built.		Purchased.		Estimated value.	Where employed.
		Tons.	Length.	Breadth.	Depth.	When.	Where.	When.	Where.		
<b>Savannah.</b>											
Amelia.....	Naphtha launch..	6	35 0	8 0	5 0	1901	Long Island, N. Y..	1901	Long Island, N. Y..	\$2,000	Brunswick Harbor, Ga.
Angler.....	Steam launch.....	112	85 0	16 0	10 6	1905	Charleston, S. C.....			12,000	Savannah Harbor, Ga.
Cumberland.....	Suction dredge.....	1,451	200 0	40 8	20 0	1902	Belfast, Me.....			150,000	Do.
Coaline.....	Naphtha launch.....	1	20 0	5 0	2 0		Unknown.....	1903	Macon, Ga.....	200	Brunswick Harbor, Ga.
Gem.....	Steam launch.....	4	40 0	8 0	3 0	1891	New York, N. Y.....	1902	New York, N. Y.....	1,500	Savannah Harbor, Ga.
Oconee.....	Stern-wheel snag boat.....	115	106 0	22 0	4 6		Unknown.....	1901	Brunswick, Ga.....	5,000	Altamaha River, Ga.
Radius.....	Naphtha launch.....	1	18 0	5 0	1 0		.....do.....	1903	Baltimore, Md.....	175	On snag boat Tugaloo.
Sapelo.....	Stationary hoist-er and pile driver.....	100	83 0	30 0	5 0	1894	Savannah, Ga.....			5,000	Brunswick Harbor, Ga.
SAVANNAH.....	Suction dredge.....	1,236	177 0	38 0	19 6	1904	Sparrows Point, Md.....			200,000	Savannah Harbor, Ga.
Tugaloo.....	Stern-wheel snag boat.....	253	129 0	34 0	5 6	1902	Savannah, Ga.....			25,000	Savannah River, Ga.
<b>Jacksonville.</b>											
Anclote.....	Naphtha launch.....	4	28 0	6 6	3 6	1899	Tampa, Fla.....			800	East coast of Florida.
FLORIDA.....	Dredge and snag boat.....	175	131 0	28 0	7 0	1905	Jacksonville, Fla.....			75,000	Rivers and harbors, Florida.
Hillsboro <sup>1</sup> .....	Steam screw.....	28	89 0	14 6	6 5	1899	City Island, N. Y.....	1900	New York, N. Y.....	9,500	West coast of Florida.
Jacksonville.....	Hydraulic dredge.....	680	138 4	40 8	10 2	1904	Jacksonville, Fla.....			120,000	St. Johns River, Fla.
Key West.....	Suction dredge.....	498	141 0	31 0	15 0	1904	Belfast, Me.....			90,000	Key West Harbor, Fla.
Kissimmee.....	Stationary hydraulic dredge.....	65	60 0	18 0	2 0	1903	Kissimmee, Fla.....			1,500	Kissimmee River, Fla.
Le Reve <sup>2</sup> .....	Stern-wheel boat.....	49	67 0	17 7	2 6	1897	Palatka, Fla.....	1902	Palatka, Fla.....	5,000	Laid up at Jacksonville, Fla.
Sergeant Murphy..	Naphtha launch..	1	21 0	5 0	3 0	1903	Jacksonville, Fla.....	1903	Jacksonville, Fla.....	75	St. Johns River, Fla.
St. Johns.....	Suction dredge.....	1,047	205 0	41 0	20 0	1905	Greenport, N. Y.....			190,000	Do.
St. Johns.....	Naphtha launch.....	7	30 0	7 6	4 6	1899	Boston, Mass.....	1899	Boston, Mass.....	950	Do.
Suwanee.....	Dredge snag boat.....	95	100 0	24 0	5 0	1899	Branford, Fla.....			2,000	West coast of Florida.
Violetta.....	Naphtha launch..	8	31 0	11 4	4 4	1892	Brooklyn, N. Y.....			1,650	Do.
<b>Montgomery.</b>											
Alabama.....	Stern-wheel boat.....	172	134 5	26 4	4 0	1895	Marietta, Ohio.....	1895	Louisville, Ky.....	12,000	Alabama River, Ala.
Arrow.....	Naphtha launch.....		30 0	6 0	3 6	1906	New York, N. Y.....	1892	New York, N. Y.....	1,640	Pensacola Harbor, Fla.
Catoma.....	Gasoline launch.....		25 0	7 3	2 4	1907	St. Joseph, Mich.....	1907	St. Joseph, Mich.....	1,200	Alabama River, Ala.
Caucus.....	Suction dredge.....	1,400	200 0	41 0	20 0	1905	Greenport, N. Y.....			200,000	Pensacola Harbor, Fla.
Chattahoochee.....	Stern-wheel snag boat.....	190	140 0	29 0	4 0	1890	Burdocks Landing, Ala.....			10,000	Chattahoochee River, Ga.
Choctawhatchee.....	.....do.....	60	90 0	24 0	3 6	1903	Pine Barren, Fla.....			5,400	Choctawhatchee River improvement.
Columbus.....	Stern-wheel steam towboat.....	170	134 0	26 0	4 0	1904	Bainbridge, Ga.....	1904	Bainbridge, Ga.....	14,000	Chattahoochee River, Ala.
Dredge No. 1.....	Dipper dredge.....	110	75 0	26 4	5 6	1901	Columbus, Ga.....			9,500	Do.
Dredge No. 2.....	.....do.....	110	75 0	26 4	5 6	1901	Mobile, Ala.....			12,000	Alabama River, Ala.
Dredge No. 3.....	.....do.....	110	75 0	26 4	5 6	1902	Lock 4, Ala.....			8,000	Coosa River, Ala.
Escambia.....	Stern-wheel snag boat.....	60	90 0	24 0	3 6	1885	Montgomery, Ala.....			3,000	Escambia River improvement.
Eufaula.....	Gasoline launch.....		25 0	7 3	2 4	1905	St. Joseph, Mich.....			900	Near Columbus, Ga.
Flint.....	Stern-wheel snag boat.....	102	95 0	24 0	4 0	1894	Burdocks Landing, Ala.....			4,000	Chattahoochee River, Ala.
Leota.....	Stern-wheel boat..	58	129 0	20 0	5 0	1888	Gadsden, Ala.....	1892	Gadsden, Ala.....	14,000	Coosa River, Ala.
Thronateska.....	Snag boat.....	65	75 0	26 0	4 7	1903	Bainbridge, Ga.....	1903	Bainbridge, Ga.....	6,000	Apalachicola River, Fla.
Wm. J. Twining.....	Stern-wheel snag boat.....	210	155 0	30 0	4 0	1881	Mobile, Ala.....			19,000	Laid up; Mobile, Ala.
<b>Mobile.</b>											
Black Warrior.....	Stern-wheel snag boat.....	200	152 0	32 0	4 0	1891	Mobile, Ala.....			7,500	Tombigbee River, Ala.
Demopolis.....	Snag boat, with steam capstan.....	50	82 0	25 0	4 0	1891	.....do.....			2,000	Mobile Harbor, Ala.
Mamie.....	Naphtha launch.....	3	25 0	6 0	2 7	1892	New York, N. Y.....	1893	Mobile, Ala.....	400	Black Warrior River, Ala.
Nugent <sup>3</sup> .....	Stern-wheel towboat.....	97	120 0	24 0	3 8	1904	Jeffersonville, Ind.....	1905	Louisville, Ky.....	17,000	Do.
No Name.....	Dredge.....	50	45 0	24 0	5 0	1904	Tuscaloosa, Ala.....			1,500	Do.
Pearl.....	Snag boat, with steam capstan.....	60	82 0	26 0	5 0	1903	Mobile, Ala.....			3,000	Pearl River, Miss.
ROSSELL <sup>4</sup> .....	Steam screw.....	82	86 0	20 0	7 4	1894	Newburgh, N. Y.....	1902	Galveston, Tex.....	6,000	Mobile Harbor, Ala.
Sylph.....	Gasoline towboat.....	13	60 0	14 0	1 6	1900	Demopolis, Ala.....	1906	Demopolis, Ala.....	2,000	Warrior River, Ala.
Vienna.....	Hand-power snag boat.....	35	80 0	21 0	2 7	1890	Scranton, Miss.....			1,100	Tombigbee River, Ala.

<sup>1</sup> Formerly No. 92094, Marguerite.  
<sup>2</sup> Formerly No. 141519.<sup>3</sup> Formerly No. 201450.<sup>4</sup> Formerly Anna.

## VESSELS EMPLOYED IN THE ENGINEER DEPARTMENT, UNITED STATES ARMY—Continued.

(Steel vessels in SMALL CAPITALS; Iron vessels in *italics*.)

District in which employed, and name of vessel.	Class.	Dimensions.				BUILT.		PURCHASED.		Estimated value.	Where employed.
		Tons.	Length.	Breadth.	Depth.	When.	Where.	When.	Where.		
<i>Galveston.</i>											
Capt. Talfor <sup>1</sup> .....	Tug.....	43	77 0	16 2	6 4	1905	Mobile, Ala.....	1906	Mobile, Ala.....	\$16,000	Galveston, Tex.
Capt. C. W. Howell.....	Snag boat and dredge.	200	125 0	25 0	5 0	1904	Texas City, Tex.....			17,000	Galveston Brazos Canal.
Col. A. M. Miller.....	Dredge.....	942	138 6	37 0	13 0	1906	Galveston, Tex.....			102,000	Buffalo Bayou, Tex.
Gen'l C. B. Comstock.....	Suction dredge.....	764	177 0	35 6	16 0	1895	Perth Amboy, N. J.....			90,000	Galveston, Tex.
Gen'l H. M. Roberts.....	.....do.....	556	132 0	32 0	5 8	1902	Galveston, Tex.....			60,000	Buffalo Bayou, Tex.
Helen.....	Steam launch.....	33	56 0	12 0	6 0	1901	.....do.....			3,000	Do.
Hill.....	Gasoline launch.....	7	30 9	7 7	2 1	1905	.....do.....			2,000	Galveston, Tex.
<i>Dallas.</i>											
Colonel Riché.....	Steam launch.....	40	50 0	14 0	2 2	1903	Old Washington, Tex.....			2,800	Brazos River, Tex.
Frank P. Holland.....	.....do.....	40	50 0	14 0	2 2	1903	Dallas, Tex.....			2,800	Trinity River, Tex.
Gen'l S. M. Mansfield.....	Snag boat and dredge.	200	125 0	25 0	5 0	1904	Texas City, Tex.....			16,000	Do.
Geo. A. Trumbull.....	Gasoline launch.....	3	21 0	5 0	12	1906	Racine, Wis.....	1906	Racine, Wis.....	500	Do.
Navasota <sup>2</sup> .....	Snag boat.....	103	90 0	25 0	5 0	1904	Orange, Tex.....	1907	Galveston, Tex.....	2,400	Brazos River, Tex.
W. C. Wolf.....	.....do.....	56	60 0	20 0	4 0	1902	Dallas, Tex.....			1,800	Trinity River, Tex.
<i>Guantanamo.</i>											
Frolic <sup>3</sup> .....	Screw steamer.....	44	68 8	16 9	5 0	1905	Croton, N. Y.....	1906	New York, N. Y.....	6,000	Guantanamo Bay, Cuba.
Katherine.....	Naphtha launch.....	6	25 0	6 0	3 2	1899	New York, N. Y.....	1905	New London, Conn.....	300	Do.
Pioneer.....	Steam lighter.....	200	90 0	28 0	7 6	1905	Jacksonville, Fla.....	1905	Guantanamo Bay, Cuba	15,000	Do.
<i>New Orleans.</i>											
BARNARD.....	Hydraulic dredge.	754	206 2	38 0	14 6	1904	Camden, N. J.....			207,000	Passes of the Mississippi River.
Beatrice.....	Gasoline launch.....		30 0	6 6	3 2	1906	St. Louis, Mo.....			1,700	Mississippi River.
BENYAURD.....	Hydraulic dredge.	2,006	271 6	47 6	23 0	1900	Richmond, Va.....			270,000	Passes of the Mississippi River.
C. DONOVAN <sup>4</sup> .....	Steam tug.....	134	98 0	19 0	8 4	1895	Newport News, Va.....	1905	New Orleans, La.....	29,000	Southwest Pass, Mississippi River.
CHÈRE AMIE <sup>5</sup> .....	Steam yacht.....	54	96 1	16 0	5 6	1886	New York, N. Y.....	1897	New York, N. Y.....	20,000	Passes of the Mississippi River.
General Reese.....	Steam launch.....	11	48 0	12 0	5 0	1876	New Orleans, La.....	1876	New Orleans, La.....	1,350	South Pass, Mississippi River.
GEN'L JOHN NEWTON.....	Stern-wheel steamer.	221	149 0	24 0	7 6	1899	Dubuque, Iowa.....			28,100	Mississippi River, Fourth district.
Hyacinth.....	Steamboat.....		73 0	18 0	2 6	1906	New Orleans, La.....			8,200	Calcasieu and Sabine rivers.
Manchac <sup>6</sup> .....	Tug.....	57	76 0	16 0	7 0	1886	Paducah, Ky.....	1887	Paducah, Ky.....	5,500	Do.
MARENOO <sup>7</sup> .....	.....do.....	74	73 4	18 2	8 8	1893	Baltimore, Md.....	1902	Baltimore, Md.....	14,000	Mississippi River, Fourth district.
MORGANZA <sup>8</sup> .....	.....do.....	79	84 0	19 0	8 8	1892	Philadelphia, Pa.....	1902	New York, N. Y.....	28,100	Do.
Picket.....	Survey boat.....	30	52 0	12 3	6 3	1905	Madisonville, La.....	1905	New Orleans, La.....	6,600	Southwest Pass, Mississippi River.
Port Arthur.....	Suction dredge.....		60 0	28 0	6 0		Port Arthur, Tex.....	1907	Port Arthur, Tex.....	12,000	Port Arthur, Tex.
Ramos <sup>9</sup> .....	Steamboat.....	71	100 0	22 6	3 1	1896	Ramos, La.....	1899	New Orleans, La.....	6,000	Plaquemine, La.
Sabine.....	Suction dredge.....	600	145 0	35 0	8 0	1901	New York, N. Y.....			72,000	Sabine Pass, Tex.
Sextant.....	Gasoline launch.....		30 0	6 6	2 6	1906	Bascom, Ohio.....			1,528	Port Arthur, Tex.
Stadia.....	Naphtha launch.....		30 0	6 6	2 0	1894	.....do.....	1894	New York, N. Y.....	2,200	Bayou Plaquemine, La.
Staritic <sup>10</sup> .....	Tug.....	33	61 0	14 0	7 6	1878	Philadelphia, Pa.....	1901	Port Eads, La.....	7,600	South Pass, Mississippi River.
TENSAS.....	Stern-wheel steamer.	78	93 6	20 4	2 0	1905	Chicago, Ill.....			10,600	Mississippi River, Fourth district.
THE RAM.....	Hydraulic dredge.	225	125 0	30 0	7 6	1893	Jeffersonville, Ind.....			48,500	Atchafalaya River, La.
Transit.....	Naphtha launch.....		30 0	6 6	2 5	1892	New York, N. Y.....	1892	New York, N. Y.....	300	Sabine Pass, Tex.
TUNICA <sup>11</sup> .....	Tug.....	77	85 0	19 0	9 8	1898	Baltimore, Md.....	1899	Baltimore, Md.....	20,400	Mississippi River, Fourth district.

<sup>1</sup> Formerly No. 202688.<sup>2</sup> Formerly No. 201851, Logger.<sup>3</sup> Formerly No. 202345.<sup>4</sup> Formerly No. 107148, Albert F. Dewey.<sup>5</sup> Formerly No. 150372.<sup>6</sup> Formerly (a) John Orm No. 2 (76556).  
(b) U. S. Engineer General Comstock.<sup>7</sup> Formerly (a) Maude H. 92553)  
(b) U. S. Engineer General Abbot.<sup>8</sup> Formerly (a) Alfred W. Booth (107383)

(b) U. S. Engineer General Gillespie.

<sup>9</sup> Formerly No. 111126.<sup>10</sup> Formerly No. 115599.<sup>11</sup> Formerly (a) Isabella T. Dempsey (100651).

(b) U. S. Eng. Gen'l A. A. Humphreys.

## VESSELS EMPLOYED IN THE ENGINEER DEPARTMENT, UNITED STATES ARMY—Continued.

(Steel vessels in SMALL CAPITALS; iron vessels in *italics*.)

District in which employed, and name of vessel.	Class.	Dimensions.				Built.		Purchased.		Estimated value.	Where employed.
		Tons.	Length.	Breadth.	Depth.	When.	Where.	When.	Where.		
<i>Vicksburg.</i>											
ARTHUR HIDER.....	Towboat.....	240	140 0	30 0	5 0	1898	Jeffersonville, Ind...	1898	Jeffersonville, Ind...	\$26,500	On dry dock, New Orleans, La.
C. W. HOWELL.....	Stern-wheel snag boat.....	270	146 0	36 0	5 4	1881	South St. Louis, Mo.....			14,250	Laid up at Shreveport, La.
Columbia <sup>1</sup> .....	do.....		121 0	26 0	3 3	1877	Gainesville, Miss.....	1888	Shreveport, La.....	2,700	Laid up at Vicksburg, Miss.
Dispatch.....	Naphtha launch.....		21 0	5 4	2 7	1898	New York, N. Y.....	1901	Vicksburg, Miss.....	300	Do.
H. ST. L. COPPEE.....	Towboat.....	246	140 0	30 0	6 0	1904	Jeffersonville, Ind.....			45,800	Laid up at Vicksburg, Miss.
OUCHITA <sup>2</sup> .....	Steam launch.....	9	65 5	10 5	3 2	1897	Charleston, W. Va.....	1903	Charleston, W. Va.....	4,500	Do.
Parker <sup>3</sup> .....	Tug.....	23	65 0	16 4	7 2	1885	St. Louis, Mo.....	1890	St. Louis, Mo.....	5,700	Laid up at Greenville, Miss.
Scimitar II <sup>4</sup> .....	Steamboat.....	99	136 0	29 0	4 0	1905	Jeffersonville, Ind.....	1906	Paducah, Ky.....	12,000	Laid up at Vicksburg, Miss.
THOS. B. FLORENCE	Stern-wheel snag boat.....	60	96 0	20 0	4 0	1875	South St. Louis, Mo.....	1875	South St. Louis, Mo.....	5,400	Do.
<i>Little Rock.</i>											
ARKANSAS.....	Snag boat.....	196	140 0	30 0	4 6	1900	Jeffersonville, Ind.....			13,800	Arkansas River, Ark.
C. B. REESE.....	do.....	364	172 0	37 0	4 8	1879	Carondelet, Mo.....			20,200	Arkansas and White rivers, Ark.
Cleveland.....	Towboat.....	90	110 0	20 0	3 9	1903	Batesville, Ark.....			3,000	Upper White River, Ark.
Quapaw <sup>5</sup> .....	Snag boat.....	182	128 0	31 0	4 4	1903	Jeffersonville, Ind.....			9,200	White, Black, and Current rivers, Ark.
Van Frank.....	Dipper dredge.....	175	100 0	37 0	5 3	1904	Batesville, Ark.....			7,300	Upper White River, Ark.
<i>Memphis.</i>											
Chisca.....	Towboat.....	260	160 0	30 0	6 0	1897	Jeffersonville, Ind.....			13,090	Mississippi River, First and Second districts.
Abbot <sup>6</sup> .....	Steam launch.....		81 0	12 0	4 0	1887	Carondelet, Mo.....			3,689	Do.
Graham <sup>7</sup> .....	Towboat.....	102	118 0	21 0	3 6	1879	Pittsburg, Pa.....	1884	Pittsburg, Pa.....	8,221	Do.
Itasca.....	do.....	45	70 0	15 0	5 0	1882	Carondelet, Mo.....			3,162	Do.
Titan.....	do.....	210	142 0	27 0	6 0	1889	Madison, Ind.....			15,402	Do.
UNIQUE <sup>8</sup> .....	Steamboat.....	33	90 0	14 0	5 0	1901	Charleston, W. Va.....	1904	Charleston, W. Va.....	10,827	Fort Leavenworth, Kans.
Wolf.....	Dipper dredge.....		80 0	28 0	4 6	1897	Madison, Ind.....	1898	Memphis, Tenn.....	4,593	Wolf River (Miss.).
<i>Nashville.</i>											
Apex.....	Snag boat.....	66	80 0	24 0	3 0	1896	Lock No. 4, Cumberland River, Jeffersonville, Ind.....			300	Cumberland River.
Cumberland.....	Towboat.....	90	130 0	24 0	3 9	1898	Jeffersonville, Ind.....			7,000	Do.
Henry.....	Steam tender.....	40	86 0	18 0	2 6	1903	do.....			3,000	Do.
John.....	do.....	40	86 0	18 0	2 6	1903	do.....			3,000	Do.
No. 1.....	Dipper dredge.....		80 0	30 0	7 0	1903	do.....			12,000	Do.
<i>Chattanooga.</i>											
Alabama <sup>9</sup> .....	Dredge.....		80 0	38 0	6 0	1891	Bucyrus, Ohio.....			17,000	Muscle Shoals Canal.
Colbert.....	Towboat.....	106	141 6	25 0	3 6	1891	Jeffersonville, Ind.....			6,000	Tennessee River.
Kentucky.....	Dredge.....		100 0	34 0	7 0	1899	Paducah, Ky.....			20,000	Do.
Kingman.....	Towboat.....	5	45 0	10 0	2 0	1897	Muscle Shoals Canal.....			1,300	Muscle Shoals Canal.
Kwasind.....	Dredge.....		70 0	22 0	6 0	1899	Knoxville, Tenn.....			6,000	Tennessee River.
Lookout.....	Towboat.....	100	110 0	25 0	4 0	1896	Jeffersonville, Ind.....			5,000	Do.
McPherson <sup>10</sup> .....	do.....	79	125 0	20 0	2 6	1888	Nashville, Tenn.....	1891	Nashville, Tenn.....	2,000	Do.
No. 2.....	Naphtha launch.....		2 20 0	5 3	2 6	1897	Detroit, Mich.....	1897	Detroit, Mich.....	700	Do.
Stephen H. Long.....	Towboat.....	60	100 0	18 0	3 0	1893	Chattanooga, Tenn.....			2,500	Do.
<i>Louisville.</i>											
Casey.....	Hydraulic and dipper dredge.....	160	87 0	28 0	7 0	1907	Louisville, Ky.....			15,257	Louisville, Ky.
Shawnee <sup>11</sup> .....	Towboat.....	82	110 0	24 0	3 0	1897	Jeffersonville, Ind.....			5,000	Do.
Emerald.....	Towboat.....	15	65 0	14 0	2 2	1899	Cincinnati, Ohio.....			1,800	Green and Barren rivers, Ky.
Louisville No. 1.....	Dipper dredge.....		79 71 0	28 0	6 0	1886	do.....			6,000	Louisville, Ky.
Cherokee <sup>12</sup> .....	Towboat.....	125	124 6	27 5	4 0	1887	Jeffersonville, Ind.....			12,240	Do.

<sup>1</sup> Formerly No. 125676, Col. Hoker.<sup>2</sup> Formerly No. 92850, Madge.<sup>3</sup> Formerly No. 157348.<sup>4</sup> Formerly No. 202126.<sup>5</sup> Formerly U. S. Engineer Beauregard.<sup>6</sup> Formerly U. S. Engineer H. L. Abbot.<sup>7</sup> Formerly H. M. Graham (95564).<sup>8</sup> Formerly No. 25342.<sup>9</sup> Formerly U. S. Engineer Bueyrus.<sup>10</sup> Formerly No. 157217, Dover.<sup>11</sup> Formerly U. S. Engineer Col. G. L. Gillespie.<sup>12</sup> Formerly U. S. Engineer Major Mackenzie.

a Approximate.

## VESSELS EMPLOYED IN THE ENGINEER DEPARTMENT, UNITED STATES ARMY—Continued.

(Steel vessels in SMALL CAPITALS; Iron vessels in *italics*.)

District in which employed, and name of vessel.	Class.	Dimensions.				Built.		Purchased.		Estimated value.	Where employed.
		Tons.	Length.	Breadth.	Depth.	When.	Where.	When.	Where.		
<i>Louisville—Con.</i>											
No. 1.....	Dipper dredge	156	112 0	31 0	4 0	1896	Spottsville, Ky.			\$4,500	Green and Barren rivers, Ky.
Wabash.....	do.	140	80 0	26 0	6 9	1900	Louisville, Ky.			9,000	Louisville, Ky.
Wave Rock.....	Towboat.	15	47 0	14 0	2 1	1898	do.			1,800	Do.
Wm. Preston Dixon, <sup>a</sup>	Snag and tow boat	200	124 0	32 0	5 0	1890	Jeffersonville, Ind.			8,000	Green and Barren rivers, Ky.
Willow Point <sup>1</sup>	Towboat.....	250	80 0	12 0	3 2	1885	Pittsburg, Pa.			900	Ohio River survey.
<i>St. Louis.</i>											
BETA.....	Hydraulic dredge.	61,280	214 0	58 0	7 0	1896	Memphis, Tenn.			134,530	Mississippi River between Cairo and head of Passes.
CHOCTAW.....	Towboat.....	338	171 6	36 0	5 6	1899	Dubuque, Iowa.			30,216	Do.
DELTA.....	Hydraulic dredge.	6,630	175 0	38 0	8 4	1897	Clifton Terrace, Ill.			66,876	Do.
EPSILON.....	do.	665	167 0	40 0	7 6	1896	Grafton, Ill.			57,450	Do.
GAMMA.....	do.	6,640	178 0	38 0	8 0	1897	Jeffersonville, Ind.			46,861	Do.
Gen. J. H. Simpson <sup>2</sup>	Towboat.....	250	170 0	32 0	5 0	1895	Jeffersonville, Ind.			13,289	Mississippi River.
Gen. T. L. Casey.....	do.	125	143 0	28 0	4 0	1894	do.			7,291	Do.
H. G. WRIGHT.....	Snag boat.	783	157 0	62 0	8 0	1890	St. Louis, Mo.			91,074	Do.
HENRY FLAD.....	Hydraulic dredge.	860	192 0	44 0	7 0	1901	Grafton, Ill.			104,940	Mississippi River between Cairo and head of Passes.
IOTA.....	do.	860	192 0	44 0	7 0	1900	do.			67,488	Do.
J. N. MACOMB.....	Snag boat.	733	177 6	62 0	8 0	1874	Covington, Ky.			83,573	Mississippi River.
KAPPA.....	Hydraulic dredge.	860	192 0	44 0	7 0	1901	Grafton, Ill.			104,940	Mississippi River between Cairo and head of Passes.
LEOTA.....	Towboat.	338	171 6	36 0	5 6	1899	Dubuque, Iowa.			30,216	Do.
MARS.....	Stern-wheel steamer.	50	80 0	17 0	3 9	1899	Jeffersonville, Ind.			4,863	Do.
MERCURY.....	do.	50	80 0	17 0	3 9	1899	do.			4,863	Do.
Minnetonka <sup>3</sup>	do.	381	176 5	29 9	5 4	1883	do.	1883	Jeffersonville, Ind.	21,000	Do.
MISSISSIPPI.....	do.	390	174 0	32 0	6 0	1882	Carondelet, Mo.			22,750	Do.
NOKOMIS.....	Towboat.	338	171 6	36 0	5 6	1899	Dubuque, Iowa.			30,216	Do.
No. 2.....	Hydraulic dredge.	156	135 0	28 0	5 0	1897	St. Louis, Mo.			5,798	Mississippi River.
No. 3.....	do.	372	160 0	40 0	6 0	1896	Jeffersonville, Ind.			81,059	Do.
No. 4.....	do.	372	160 0	40 0	6 0	1896	do.			82,250	Do.
No. 3.....	Steam tender	37	81 0	18 0	3 3	1893	do.			1,600	Do.
No. 4.....	do.	37	81 0	18 0	3 3	1893	do.			1,600	Do.
No. 5.....	do.	37	81 0	18 0	3 3	1894	do.			1,800	Do.
No. 6.....	do.	16	65 0	13 0	3 2	1894	do.			2,153	Do.
No. 7.....	do.	16	65 0	13 0	3 2	1894	do.			2,153	Do.
No. 8.....	do.	100	100 0	24 0	4 3	1900	do.			12,339	Do.
No. 9.....	do.	100	100 0	24 0	4 3	1900	do.			12,339	Do.
No. 10.....	do.	100	100 0	24 0	4 3	1900	do.			12,339	Do.
Patrol <sup>4</sup>	Stern-wheel steamer.	163	130 8	28 0	4 9	1883	Pittsburg, Pa.	1884	Pittsburg, Pa.	10,272	Mississippi River between Cairo and head of Passes.
SACHEM.....	Towboat.....	338	171 6	36 0	5 6	1899	Dubuque, Iowa.			30,216	Do.
Search <sup>5</sup>	Stern-wheel steamer.	149	120 6	22 3	4 0	1893	Marletta, Ohio.	1895	St. Louis, Mo.	8,550	Do.
VENUS.....	do.	50	80 0	17 0	3 9	1899	Jeffersonville, Ind.			4,863	Do.
VULCAN.....	do.	50	80 0	17 0	3 9	1897	Dubuque, Iowa.			4,896	Do.
Wm. R. KINO.....	Towboat.....	400	190 0	41 0	5 0	1899	Jeffersonville, Ind.			51,827	Mississippi River
WYNOKA.....	do.	338	171 6	36 0	5 6	1899	Dubuque, Iowa.			30,216	Mississippi River between Cairo and head of Passes.
ZETA.....	Hydraulic dredge.	665	157 0	40 0	7 6	1898	Grafton, Ill.			57,275	Do.
<i>Stour City.</i>											
Arethusa.....	Steam tender	45	91 0	18 4	4 8	1894	Gasconade, Mo.			3,000	Gasconade, Mo.
Atalanta.....	do.	45	91 0	18 4	4 8	1894	do.			3,000	Do.
C. R. SUTER.....	Side-wheel snag boat.	510	187 0	52 0	7 0	1888	Pittsburg, Pa.			95,000	Lower Missouri River.
Col. H. M. Roberts.	Towboat.....	14	60 0	14 0	2 7	1897	Great Falls, Mont.			1,000	Sioux City, Iowa.
Darling.....	Steam launch	8	41 0	6 7	5 0		Unknown.	1891	Leech Lake, Minn.	50	Yellowstone National Park.
Enquirer.....	Motor launch		30 4	7 0	3 0	1897	Long Island City, N.Y.	1897	Long Island City, N.Y.	500	Osage River, Mo.
JAMES B. McPHERSON.	Stern-wheel snag boat.	340	170 0	36 0	5 7	1891	Dubuque, Iowa.			30,000	Lower Missouri River.
MANPAN.....	do.	150	138 0	24 0	4 7	1891	St. Louis, Mo.			15,000	Upper Missouri River, Mo.

<sup>1</sup> Formerly U. S. Engineer Edna<sup>2</sup> Formerly U. S. Engineer Gen. H. L. Abbot.<sup>3</sup> Formerly No. 91599.<sup>4</sup> Formerly No. 150299.<sup>5</sup> Formerly No. 96235, H. D. Munson.<sup>a</sup> Composite.<sup>b</sup> Gross.

## VESSELS EMPLOYED IN THE ENGINEER DEPARTMENT, UNITED STATES ARMY—Continued.

(Steel vessels in SMALL CAPITALS; iron vessels in *italics*.)

District in which employed, and name of vessel.	Class.	Dimensions.				Built.		Purchased.		Estimated value.	Where employed.
		Tons.	Length.	Breadth.	Depth.	When.	Where.	When.	Where.		
<b>St. Paul.</b>											
Ogama.....	Steamboat.....	106	<i>Ft. in.</i> 112 6	<i>Ft. in.</i> 23 3	<i>Ft. in.</i> 4 0	1887	Grand Forks, N. Dak.			\$5,400	Red River of the North.
Otter Tail.....	Dipper dredge.....	120	75 0	24 0	6 0	1882	do.			6,300	Do.
St. Croix.....	Hydraulic pump dredge.....	130	80 0	22 0	5 0	1896	St. Paul Park, Minn.			5,850	St. Croix and Minnesota rivers.
Warroad.....	Suction dredge.....	150	100 0	27 0	8 6	1904	Warroad, Minn.			21,600	Warroad Harbor River.
<b>Rock Island.</b>											
Ada.....	Towboat.....	15	68 0	11 0	3 0	1889	Keokuk, Iowa			2,000	Mississippi River between mouth of Missouri River and St. Paul, Minn.
Ajax.....	Dipper dredge.....		70 0	26 0	6 0	1870	Quincy, Ill.	1876	Keokuk, Iowa	5,000	Do.
Alert.....	Towboat.....	100	115 0	19 6	3 10	1874	Stillwater, Minn.	1881	Stillwater, Minn.	3,600	Do.
Coal Bluff <sup>1</sup> .....	do.....	175	128 0	25 0	4 6	1878	Ohio River	1881		5,500	Do.
Col. A. Mackenzie <sup>2</sup> .....	Snag boat.....	264	160 0	33 0	5 0	1900	Jeffersonville, Ind.			15,200	Do.
David Tipton <sup>3</sup> .....	Towboat.....	100	100 0	19 6	3 10	1881	Dubuque, Iowa.			7,000	Do.
Ellnor.....	do.....	175	125 0	25 0	4 0	1905	Jeffersonville, Ind.			11,900	Do.
Elsie.....	Towboat.....	15	67 0	13 0	3 0	1889	Jeffersonville, Ind.			1,800	Do.
Emily.....	do.....	15	67 0	12 0	3 0	1889	Keokuk, Iowa			2,000	Do.
Fury <sup>4</sup> .....	do.....	100	113 0	22 0	3 10	1881	Dubuque, Iowa.			4,450	Do.
Geyser.....	Suction dredge.....		100 0	20 0	4 9	1883	Keokuk, Iowa			5,400	Do.
Grace.....	Towboat.....	35	79 0	17 0	3 3	1904	do.			6,800	Do.
Hecla.....	Suction dredge.....		120 0	26 0	5 0	1901	Fountain City, Wis.			16,700	Do.
Louise.....	Towboat.....	15	81 0	12 0	3 0	1884	Keokuk, Iowa			3,000	Do.
Lucia <sup>5</sup> .....	do.....	15	68 0	12 8	3 0	1885	do.			1,500	Do.
Mac <sup>6</sup> .....	do.....	35	73 0	16 0	3 0	1891	Rock Island, Ill.	1893	Rock Island, Ill.	2,900	Do.
Madge.....	Gasoline launch.....	4	25 0	6 0	3 0	1904	St. Joseph, Mich.			700	Do.
Mary Mac <sup>7</sup> .....	do.....	12	45 0	8 6	3 6	1900	La Crosse, Wis.	1903	Rock Island, Ill.	1,200	Do.
Myra.....	do.....	10	40 0	7 4	3 6	1902	do.	1903	La Crosse, Wis.	1,200	Do.
Phoenix.....	Dipper dredge.....		80 0	30 0	8 0	1885	Metropolis, Ill.			4,000	Do.
Ruth.....	Towboat.....	35	75 0	17 0	3 3	1895	Keokuk, Iowa			2,500	Do.
Vulcan.....	Dipper dredge.....		80 0	30 0	8 0	1883	Davenport, Iowa			6,900	Do.
<b>Cincinnati.</b>											
E. A. W.....	Steam launch.....		30 0	9 6	2 6	1901	New Albany, Ind.			1,900	Ohio River.
E. A. Woodruff.....	Snag boat.....	640	220 0	48 0	7 6	1874	Newport, Ky.			67,000	Do.
Gen'l O. M. Poe.....	Towboat.....	150	145 0	34 0	4 8	1893	Cincinnati, Ohio			6,000	Kentucky River, Ky.
Malta <sup>8</sup> .....	Endless chain or ladder type dredge.....	160	63 6	30 0	5 6	1888	Bucyrus, Ohio			13,000	Muskingum River, Ohio.
Nell.....	Gasoline launch.....	1	25 0	5 6	2 3	1893	Gloucester, N. J.			700	Ohio River.
No. 1.....	Dipper dredge.....	140	80 0	30 0	6 9	1901	Jeffersonville, Ind.			13,000	Kentucky River, Ky.
No. 2.....	do.....	80	70 0	20 0	6 0	1890	Cincinnati, Ohio			200	Do.
Ohio.....	do.....	213	110 0	31 6	6 8	1880	St. Louis, Mo.			38,000	Ohio River.
Oswego.....	do.....	160	92 0	31 6	6 1	1883	do.			25,000	Do.
Pearl.....	Gasoline launch.....	5	40 0	7 6	4 0	1899	Grand Rapids, Mich.			1,000	Kentucky River, Ky.
Vega.....	Towboat.....	90	104 0	17 4	4 0	1901	Jeffersonville, Ind.			8,000	Muskingum River, Ohio.
<b>Wheeling.</b>											
Addison.....	Dipper dredge.....	160	75 0	30 0	6 3	1880	Great Kanawha River, W. Va.			6,200	Kanawha River, W. Va.
JAMES RUMSEY.....	Towboat.....	125	120 0	22 0	4 3	1903	Charleston, W. Va.	1903	Charleston, W. Va.	26,500	Do.
Loma <sup>9</sup> .....	Steamboat.....	31	83 0	15 7	4 7	1899	Cincinnati, Ohio			4,000	Little Kanawha River.
MASCOT.....	Steam launch.....	7	61 0	8 0	3 7	1893	Charleston, W. Va.	1893	Charleston, W. Va.	2,400	Kanawha River, W. Va.
<b>Pittsburg.</b>											
Albatross.....	Naphtha launch.....	1	30 0	6 0	2 6	1892	New York, N. Y.	1892	Cincinnati, Ohio	200	Laid up.
GEN'L THEODORE SCHWAN.....	Stern-wheel snag and repair boat.....	154	159 0	31 4	5 0	1903	Pittsburg, Pa.			39,000	Ohio River.
Luzon.....	Naphtha launch.....	4	53 0	9 4	4 6	1901	New York, N. Y.	1901	New York, N. Y.	2,000	Pittsburg, Pa.
No. 1.....	Dipper dredge.....		85 0	32 0	6 9	1903	Jeffersonville, Ind.			12,500	Monongahela River, Pa.
No. 2.....	do.....		88 6	30 0	5 0	1905	Parkersburg, W. Va.	1907	Pittsburg, Pa.	20,000	Ohio River.
Slackwater <sup>10</sup> .....	Stern-wheel repair boat.....	98	120 0	26 4	4 3	1902	Marietta, Ohio	1897	do.	10,000	Monongahela River, Pa.

<sup>1</sup> Formerly No. 125587.<sup>2</sup> Formerly U. S. Engineer Vixen.<sup>3</sup> Formerly No. 120837, Freddie.<sup>4</sup> Formerly No. 93194.<sup>5</sup> Formerly No. 155360, Ohio.<sup>6</sup> Formerly No. 116011.<sup>8</sup> Composite.



## VESSELS EMPLOYED IN THE ENGINEER DEPARTMENT, UNITED STATES ARMY—Continued.

(Steel vessels in SMALL CAPITALS; iron vessels in *italics*.)

District in which employed, and name of vessel.	Class.	Dimensions.				Built.		Purchased.		Estimated value.	Where employed.
		Tons.	Length.	Breadth.	Depth.	When.	Where.	When.	Where.		
<i>Pittsburg—Contd.</i>											
T. P. Roberts.....	Stern-wheel tow-boat.	80	<i>Ft. in.</i> 115 0	<i>Ft. in.</i> 22 8	<i>Ft. in.</i> 4 0	1906	Marietta, Ohio.....	1906	Pittsburg, Pa.....	\$17,370	Allegheny River.
WENONAH <sup>1</sup> .....	Steam launch.....	10	65 0	8 0	5 0	1894	Pittsburg, Pa.....	1900	.....do.....	4,500	Ohio River.
<i>Buffalo.</i>											
Frontenac.....	Dipper dredge.....		75 0	26 0	6 0	1891	Oswego, N. Y.....	1891	Oswego, N. Y.....	6,000	Harbors on south shore of Lake Ontario, N. Y. Buffalo Harbor, N. Y.
GEN'L THOS. LINCOLN CASEY, <sup>2</sup>	Tug.....	28	70 0	15 0	8 0	1898	Toledo, Ohio.....	1898	Toledo, Ohio.....	7,500	
Gwendolen.....	Steam launch.....	4	31 0	8 0	4 6	1900	Erie, Pa.....	1900	Erie, Pa.....	1,200	Erie, Pa.
Ontario.....	Gasoline launch.....		27 0	6 0	3 0	1904	Oswego, N. Y.....			475	Oswego, N. Y.
<i>Cleveland.</i>											
ARIEL.....	Steam launch.....	6	36 0	7 6	5 0	1905	Ashtabula, Ohio.....			400	Ashtabula, Ohio.
BURTON.....	Suction dredge.....	1,200	177 0	38 0	19 0	1905	Sparrow Point, Md.....			150,000	Toledo Harbor, Ohio.
Burton, No. 1.....	Gasoline launch.....		16 0	4 6	3 0	1905	Cleveland, Ohio.....			200	Do.
Inspector.....	do.....		34 0	7 0	4 6	1901	Detroit, Mich.....			800	Cleveland, Ohio.
Maumee.....	Dipper dredge.....		100 0	36 0	10 0	1893	Cleveland, Ohio.....	1903	Cleveland, Ohio.....	20,000	Sandusky, Ohio.
Quest.....	Tug.....		65 0	15 0	8 0	1903	Ashtabula, Ohio.....	1903	Ashtabula, Ohio.....	5,000	Cleveland, Ohio.
Spear.....	do.....		85 0	20 0	10 0	1882	Green Bay, Wis.....	1883	Port Huron, Mich.....	6,000	Sandusky, Ohio.
VISITOR <sup>4</sup> .....	Screw steamer.....	70	80 8	20 0	6 4	1892	Detroit, Mich.....	1897	Sandusky, Ohio.....	10,000	Cleveland, Ohio.
<i>Detroit.</i>											
ALFRED NOBLE <sup>5</sup> .....	Survey steamer.....	34	67 6	15 6	7 1	1905	Toledo, Ohio.....	1905	Toledo, Ohio.....	19,800	St. Marys River, Mich.
Antelope <sup>6</sup> .....	Tug.....	8	42 2	9 6	3 8	1877	Rocky River, Ohio.....	1893	Sault Ste. Marie, Mich.....	600	Do.
Custodian.....	Gasoline launch.....		21 0			1904	Detroit, Mich.....	1905	Detroit, Mich.....	375	St. Clair Flats Canal, Mich.
Don.....	do.....		41 9	9 7	3 6	1904	do.....	1907	do.....	2,170	Detroit River.
Gen. Williams <sup>7</sup> .....	Survey steamer.....	169	124 6	19 4	9 8	1884	Manistee, Mich.....	1891	Manistee, Mich.....	28,000	Surveys North and Northwest lakes.
Hancock.....	do.....	123	96 6	17 0	7 6	1890	Saugatuck, Mich.....			12,000	St. Marys, St. Clair, and Detroit rivers and Lakes Huron and St. Clair.
Sapper <sup>8</sup> .....	Tug.....	59	68 0	17 0	9 7	1888	Buffalo, N. Y.....	1903	Detroit, Mich.....	9,500	Lake Huron.
No. 1.....	Naphtha launch.....	1	25 0	5 6	4 0	1894	New York City.....	1896	Chattanooga, Tenn.....	450	Harbor of Refuge, Harbor Beach, Mich.
Sand Beach.....	Steam launch.....	14	56 4	10 0	5 6	1886	Buffalo, N. Y.....	1886	Buffalo, N. Y.....	2,500	St. Marys River, Mich.
SEARCH <sup>9</sup> .....	Survey steamer.....	140	133 0	17 0	10 0	1896	do.....	1899	New York, N. Y.....	27,000	Surveys, North and Northwest lakes.
Surveyor <sup>10</sup> .....	do.....	190	86 9	20 1	8 5	1891	South Haven, Mich.....	1903	Mackinac, Mich.....	10,000	Do.
U. S. Lake Survey No. 1 <sup>11</sup> .....	Tug.....	24	69 0	13 6	4 4	1891	Oshkosh, Wis.....	1899	Milwaukee, Wis.....	2,000	Do.
U. S. Lake Survey No. 2 <sup>12</sup> .....	Steam launch.....					1890	Bay City, Mich.....	1898	Saginaw, Mich.....		Being entirely rebuilt.
U. S. Lake Survey No. 3 <sup>13</sup> .....	do.....		22 0	6 0	3 0	1902	St. Joseph, Mich.....	1902	St. Joseph, Mich.....	400	Do.
<i>Grand Rapids.</i>											
Bertha S.....	Naphtha launch.....	3	33 0	6 6	2 0	1897	Grand Rapids, Mich.....	1897	Grand Rapids, Mich.....	500	Grand River, Mich.
Col. Farquhar.....	Dipper dredge.....		76 0	24 0	6 0	1869	Grand Haven, Mich.....			5,000	Do.
Col. Graham.....	Tug.....	47	75 4	16 3	8 0		Unknown.....	1870	Milwaukee, Wis.....	1,500	Laid up.
Engineer.....	Naphtha launch.....	5	37 6	7 8	3 0	1902	Grand Rapids, Mich.....			1,000	Grand River, Mich.
GEN'L GILLESPIE.....	Suction dredge.....	1,200	177 0	38 0	19 0	1904	Sparrow Point, Md.....			170,000	Harbors, east shore, Lake Michigan.
Gen'l Gilmore <sup>14</sup> .....	Tug.....	27	61 6	15 0	4 10	1889	Chicago, Ill.....	1889	Chicago, Ill.....	4,500	Grand River, Mich.
GEN'L LUDLOW.....	Suction dredge.....	213	162 1	36 9	3 0	1904	Grand Haven, Mich.....			44,000	Do.
Saginaw.....	Conveyor.....		83 9	32 0	6 7	1891	Saginaw, Mich.....	1891	Saginaw, Mich.....	7,500	Do.
<i>Chicago.</i>											
Apache.....	Steam dredge.....	384	80 0	30 0	8 0	1895	Lyons, Iowa.....			6,500	Illinois and Miss. Canal.
DEARBORN.....	Steam launch.....	9	50 0	8 6	3 2	1902	Racine, Wis.....	1902	Racine, Wis.....	3,000	Chicago and Calumet rivers and harbors.

<sup>1</sup> Formerly No. 81473.<sup>2</sup> Formerly <sup>a</sup> 86412.<sup>3</sup> Formerly <sup>b</sup> U. S. Engineer Gen'l John M. Wilson.<sup>4</sup> Formerly No. 145297, Thomas Spear.<sup>5</sup> Formerly No. 161685.<sup>6</sup> Formerly No. 202203.<sup>7</sup> Formerly No. 105734.<sup>8</sup> Formerly No. 126267, Charles Williams.<sup>9</sup> Formerly <sup>a</sup> John Johnson (76704).<sup>10</sup> Formerly <sup>b</sup> U. S. Engineer John Johnson.<sup>11</sup> Formerly <sup>a</sup> No. 136501, st. y. Enquirer.<sup>12</sup> Formerly <sup>b</sup> U. S. S. Enquirer, transferred by Navy Department August 28, 1899.<sup>13</sup> Formerly No. 141155, Lorain L.<sup>14</sup> Formerly U. S. Engineer st. s. Gen. G. K. Warren.<sup>15</sup> Formerly <sup>a</sup> Fannie H, No. 120800.<sup>16</sup> Formerly <sup>b</sup> U. S. Engineer st. s. Compass.<sup>17</sup> Formerly U. S. Engineer st. s. Stadia.<sup>18</sup> Composite.

## VESSELS EMPLOYED IN THE ENGINEER DEPARTMENT, UNITED STATES ARMY—Continued.

(Steel vessels in SMALL CAPITALS; Iron vessels in *italics*.)

District in which employed, and name of vessel.	Class.	Dimensions.				Built.		Purchased.		Estimated value.	Where employed.
		Tons.	Length.	Breadth.	Depth.	When.	Where.	When.	Where.		
<i>Chicago—Contd.</i>											
Fox.....	Towboat.....	42	69 2	12 3	3 0	1897	Keokuk, Iowa.....			\$2,500	Illinois and Miss. Canal.
Libbie H.....	Gasoline launch.....	2	22 0	5 0	1 4	1905	Racine, Wis.....	1906	Three Lakes, Wis.....	350	Calumet Harbor and Riv.
Margaret.....	Quarter boat.....	345	100 0	26 0	4 3	1893	Gasconade, Mo.....	1903	Gasconade, Mo.....	1,850	Beardstown, Ill.
Marion.....	Towboat.....	115	80 5	17 0	4 0	1895	Keokuk, Iowa.....			5,500	Do.
No. 1.....	Steam dredge.....	348	79 0	30 0	7 4	1879	Beardstown, Ill.....			7,000	Do.
No. 2.....	do.....	384	79 0	30 0	8 0	1883	do.....			7,000	Do.
Pearl.....	Towboat.....	115	79 3	16 7	3 8	1897	Keokuk, Iowa.....			2,500	Do.
W. M. Childs.....	Naphtha launch.....	2	21 7	6 6	2 8	1895	Steinway, N. Y.....	1895	Steinway, N. Y.....	100	Do.
<i>Milwaukee.</i>											
Ariadne.....	Steam launch.....	8	40 0	9 0	4 8	1899	Manitowoc, Wis.....	1899	Manitowoc, Wis.....	1,700	Sturgeon Bay, Wis.
Fox.....	Sidewheel.....	100	106 0	30 0	5 0	1900	Oshkosh, Wis.....			5,215	Fox River, Wis.
Industry 1.....	Tug.....	23	62 6	16 0	8 6	1890	Manitowoc, Wis.....	1899	Menominee, Mich.....	4,000	Sturgeon Bay, Wis.
INSPECTOR.....	Steam launch.....	12	50 0	8 9	4 8	1903	Racine, Wis.....	1903	Racine, Wis.....	3,500	Milwaukee, Wis.
No name.....	Conveyor dredge.....	147	75 0	31 0	6 0	1905	Green Bay, Wis.....			26,125	Fox River, Wis.
No. 1.....	Dipper dredge.....	150	78 6	31 4	7 2	1872	Chicago, Ill.....			11,500	Sturgeon Bay, Wis.
No. 4.....	do.....	112	90 0	32 0	7 0	1872	Dubuque, Iowa.....	1876	Berlin, Wis.....	11,000	Fox River, Wis.
No. 5.....	Clam shell dredge.....	160	100 0	30 0	6 0	1878	Portage, Wis.....			1,788	Do.
Wolf.....	Sidewheel tug.....	80	89 0	30 0	4 6	1900	Oshkosh, Wis.....			5,610	Do.
<i>Duluth.</i>											
Arc.....	Naphtha launch.....		16 0	4 6	3 0	1897	St. Joseph, Mich.....	1897	St. Joseph, Mich.....	125	Houghton, Mich.
Chord.....	do.....		22 6	5 6	3 6	1897	do.....	1897	do.....	300	Duluth-Superior Harbor.
Circle 1.....	Tug.....	10	46 5	14 0	6 7	1885	Buffalo, N. Y.....	1903	Duluth, Minn.....	3,000	Do.
Curve.....	Naphtha launch.....		22 6	5 6	3 6	1897	St. Joseph, Mich.....	1897	St. Joseph, Mich.....	300	Do.
Tangent.....	Steam launch.....	8	41 0	8 0	4 7	1889	Chicago, Ill.....	1889	Chicago, Ill.....	800	Do.
Vidette 2.....	Steam yacht.....	33	90 0	14 9	10 0	1886	Poughkeepsie, N. Y.....	1897	Duluth, Minn.....	3,600	Duluth, Minn.
<i>Los Angeles.</i>											
Pedrito.....	Gasoline launch.....	8	30 0	7 0	3 4	1904	San Pedro, Cal.....			1,732	San Pedro, Cal.
San Pedro.....	Dredge.....	400	140 8	40 8	10 7	1904	do.....			98,400	Do.
<i>San Francisco.</i>											
General Alexander.....	Towboat.....	110	77 6	18 0	8 0	1901	San Francisco, Cal.....			17,000	Transferred to Quartermaster's Dept. temporarily.
Seizer.....	Stern-wheel snag boat.....	150	136 6	34 0	4 8	1881	Stockton, Cal.....			25,000	Sacramento River, Cal.
<i>Portland.</i>											
Arago.....	Tug.....	90	89 6	18 0	0 0	1905	Portland, Ore.....			21,000	Oregon coast.
CHINOOK 1.....	Sea dredge.....	5,658	445 0	49 2	30 0	1892	Belfast, Ireland.....			400,000	Out of commission.
Dolly.....	Naphtha launch.....	1	25 0	6 0	2 0	1899	Morris Heights, N. Y.....	1900	New York, N. Y.....	450	Columbia and lower Willamette rivers.
G. H. Mendell.....	Tug.....	90	90 6	18 0	7 0	1899	Portland, Ore.....			7,000	Mouth of Columbia River.
Jennie.....	Gasoline launch.....	5	30 0	8 0	3 2	1907	do.....			1,550	Tillamook, Ore.
Margaretta.....	Naphtha launch.....		21 0	5 6	2 6	1892	Tacoma, Wash.....	1892	Tacoma, Wash.....	100	Do.
Mathloma.....	Snag boat.....	270	140 0	34 0	5 0	1896	Portland, Ore.....			18,000	Willamette River above Portland, Ore.
No name.....	Steam launch.....	10	30 3	7 10	4 0	1899	Morris Heights, N. Y.....			1,700	Out of commission.
No. 1.....	Dipper dredge.....	221	78 0	34 0	5 6	1895	Portland, Ore.....	1903	Portland, Ore.....	2,400	Columbia and lower Willamette rivers.
No. 2.....	do.....	200	80 0	30 0	5 0	1904	do.....			17,000	Willamette River above Portland, Ore.
No. 3.....	do.....	200	60 0	30 0	5 0	1906	Cascade Locks, Ore.....			5,500	Cascade Locks, Ore.
Robert T. Lincoln.....	Tug.....	50	80 0	16 0	7 0	1881	Portland, Ore.....			1,000	Out of commission.
Wallowa.....	Dipper dredge.....	200	125 0	25 6	5 0	1904	Riparia, Wash.....			28,000	Snake River.
William S. Ladd.....	Steam hydraulic dredge.....	700	143 6	38 4	12 0	1893	Portland, Ore.....			8,000	Columbia and lower Willamette rivers.
<i>Seattle.</i>											
GEN'L J. M. WILSON.....	Tug.....	106	94 0	19 6	11 0	1899	Detroit, Mich.....			27,000	Puget Sound, Wash.
No name.....	Naphtha launch.....		33 0	7 6	3 0		Unknown.....	1900	Portland, Ore.....	50	Do.
Skagit.....	Steam snag boat.....	175	114 1	31 0	5 0	1883	Port Madison, Wash.....			8,000	Rivers of Puget Sound.
<i>Manila.</i>											
Cleveland.....	Steam launch.....	31	53 0	10 2	6 0	1899	Calumpit, P. I.....	1906	(†)	1,500	Manila Bay, P. I.
Mindoro.....	Steamer.....	142	105 0	16 0	9 0	1885	do, China.....	1906	(*)	10,000	Do.
Missoula.....	Steam launch.....	68	67 0	12 0	8 0		Hongkong, China.....	1905	(†)	5,000	Do.

1 Formerly No. 96036, Harrison Ludington.

2 Formerly No. 106373, Ada Barrett.

3 Formerly No. 130487, Nautilus.

4 Formerly transport Grant.

† Captured.

‡ Purchased from U. S. Q. M. D.

\* Purchased from Navy Department.

VESSELS BELONGING TO THE ORDNANCE DEPARTMENT, UNITED STATES ARMY.

(Steel vessels in SMALL CAPITALS.)

Name.	Rig.	Gross.	Net.	Dimensions.			When built.	Where built.	Cost.	Station.
				Length.	Breadth.	Depth.				
ORDNANCE .....	Screw steamer.....	293	199	108.6	26.0'	12.5	1905	Wilmington, Del.....	\$72,567.00	New York, N. Y.

## VESSELS OF THE REVENUE-CUTTER SERVICE, TREASURY DEPARTMENT.

*Arranged in the alphabetical order of their signal letters, and showing name, description, armament, tonnage, station, and when and where built.*

(Steel vessels in SMALL CAPITALS; Iron vessels in *Italics*.)

Signal letters.	Name.	Description.	Guns.	Tons displacement.	When built.	Where built.	Station.
G. V. B. H.	Dallas	Steamer, propeller.	2	370	1874	Portland, Me.	Ogdensburg, N. Y.
G. V. B. K.	<i>Perry</i>	do.	1	451	1884	Buffalo, N. Y.	Berling Sea cruise.
G. V. B. M.	<i>Boutwell</i>	do.	2	326	1873	do.	Newbern, N. C.
G. V. B. Q.	GUTHRIE	do.	do.	126	1895	Baltimore, Md.	Baltimore, Md.
G. V. B. S.	<i>Apache</i>	do.	3	664	1891	do.	Do.
G. V. B. T.	Hartley	do.	do.	48	1875	San Francisco, Cal.	San Francisco, Cal.
G. V. B. W.	Woodbury	do.	2	500	1864	Philadelphia, Pa.	Portland, Me.
G. V. C. D.	<i>Manhattan</i>	do.	1	174	1873	Chester, Pa.	New York, N. Y.
G. V. C. J.	Patrol	do.	do.	12	1899	Jersey City, N. J.	Chicago, Ill.
G. V. C. L.	Rush	do.	3	550	1885	Fort Blakeley, Wash.	Sitka, Alaska.
G. V. C. M.	Dexter	do.	2	370	1874	Boston, Mass.	New London, Conn.
G. V. C. P.	<i>Colfax</i>	Steamer, slide-wheel.	1	496	1871	Camden, N. J.	Arundel Cove, Md.
G. V. D. H.	<i>Fessenden</i>	do.	2	545	1883	Buffalo, N. Y.	Key West, Fla.
G. V. D. J.	Chase	Bark.	3	520	1878	Philadelphia, Pa.	Practice cruise.
G. V. D. K.	<i>Forward</i>	Steamer, propeller.	1	435	1882	Wilmington, Del.	Repairing.
G. V. D. L.	Penrose	Steam launch.	do.	30	1883	Tottenville, N. Y.	Pensacola, Fla.
G. V. D. M.	<i>Bear</i>	Steamer, propeller.	3	1,200	1874	Dundee, Scotland.	San Francisco, Cal.
G. V. D. N.	<i>Morrill</i>	do.	1	397	1889	Wilmington, Del.	Detroit, Mich.
G. V. D. P.	<i>Winona</i>	do.	1	340	1890	do.	Gulfport, Miss.
G. V. D. Q.	HUDSON	do.	1	174	1883	Camden, N. J.	New York, N. Y.
G. V. D. R.	CALUMET	do.	1	169	1884	Buffalo, N. Y.	Do.
G. V. D. T.	WINDOM	do.	3	528	1896	Dubuque, Iowa	Galveston, Tex.
G. V. D. W.	TYBEE	Steam launch.	do.	40	1895	Camden, N. J.	Savannah, Ga.
G. V. F. B.	Guard	Steamer, propeller.	do.	30	1896	Port Townsend, Wash.	Port Townsend, Wash.
G. V. F. C.	Scout	do.	do.	30	1896	do.	Do.
G. V. F. D.	GRESHAM	do.	4	936	1897	Cleveland, Ohio	Boston, Mass.
G. V. F. H.	GOLDEN GATE	do.	do.	220	1897	Seattle, Wash.	San Francisco, Cal.
G. V. F. J.	McCulloch	do.	6	1,290	1897	Philadelphia, Pa.	Berling Sea cruise.
G. V. F. K.	Manning	do.	4	962	1897	East Boston, Mass.	Honolulu, Hawaii.
G. V. F. L.	ALGONQUIN	do.	4	936	1898	Cleveland, Ohio	San Juan, P. R.
G. V. F. M.	ONONDAGA	do.	4	936	1898	do.	Philadelphia, Pa.
G. V. F. P.	SEMINOLE	do.	4	785	1899	Baltimore, Md.	Wilmington, N. C.
G. V. F. Q.	Thetis	do.	1	1,200	1881	Dundee, Scotland.	Arctic cruise
G. V. F. R.	Alert	do.	1	17	1896	Middletown, Conn.	Mobile, Ala.
G. V. F. S.	TUSCARORA	do.	1	670	1902	Richmond, Va.	Milwaukee, Wis.
G. V. F. T.	MOHAWK	do.	2	980	1902	do.	New York, N. Y.
G. V. F. W.	WINNISIMMET	do.	do.	174	1903	Baltimore, Md.	Boston, Mass.
G. V. H. B.	MACKINAC	do.	do.	220	1903	do.	Sault Ste. Marie, Mich.
G. V. H. C.	Arcata	do.	do.	130	1903	San Francisco, Cal.	Port Townsend, Wash.
G. V. H. D.	WISSAHICKON	do.	do.	174	1904	Baltimore, Md.	Philadelphia, Pa.
G. V. H. F.	Itasca	do.	10	839	1893	Elizabeth, N. J.	Arundel Cove, Md.

*Geographically arranged in the order of their stations, and giving signal letters, name, and description of each vessel.*

Signal letters.	Name.	Description.	Station.	Signal letters.	Name.	Description.	Station.
G. V. B. W.	Woodbury	Propeller	Portland, Me.	G. V. D. P.	<i>Winona</i>	Slide-wheel	Gulfport, Miss.
G. V. F. W.	WINNISIMMET	do.	Boston, Mass.	G. V. B. S.	<i>Apache</i>	Propeller	Baltimore, Md.
G. V. F. D.	GRESHAM	do.	Do.	G. V. F. L.	ALGONQUIN	do.	San Juan, P. R.
G. V. C. M.	Dexter	do.	New London, Conn.	G. V. F. S.	TUSCARORA	do.	Milwaukee, Wis.
G. V. C. D.	<i>Manhattan</i>	do.	New York, N. Y.	G. V. C. J.	Patrol	do.	Chicago, Ill.
G. V. D. Q.	HUDSON	do.	Do.	G. V. D. N.	<i>Morrill</i>	do.	Detroit, Mich.
G. V. D. R.	CALUMET	do.	Do.	G. V. H. B.	MACKINAC	do.	Sault Ste. Marie, Mich.
G. V. F. T.	MOHAWK	do.	Do.	G. V. B. H.	Dallas	do.	Ogdensburg, N. Y.
G. V. H. D.	Wissahickon	do.	Philadelphia, Pa.	G. V. F. H.	GOLDEN GATE	do.	San Francisco, Cal.
G. V. F. M.	ONONDAGA	do.	Do.	G. V. B. T.	Hartley	do.	Do.
G. V. D. T.	WINDOM	do.	Galveston, Tex.	G. V. F. J.	McCulloch	do.	Berling Sea cruise.
G. V. B. Q.	GUTHRIE	do.	Baltimore, Md.	G. V. D. M.	<i>Bear</i>	do.	San Francisco, Cal.
G. V. H. F.	Itasca	do.	Arundel Cove, Md.	G. V. F. B.	Guard	do.	Port Townsend, Wash.
G. V. C. F.	<i>Colfax</i>	Side-wheel	Do.	G. V. F. C.	Scout	do.	Do.
G. V. B. M.	<i>Boutwell</i>	Propeller	Newbern, N. C.	G. V. H. C.	Arcata	do.	Do.
G. V. F. P.	SEMINOLE	do.	Wilmington, N. C.	G. V. C. L.	Rush	do.	Sitka, Alaska.
G. V. D. W.	TYBEE	Launch	Savannah, Ga.	G. V. F. K.	Manning	do.	Honolulu, Hawaii.
G. V. D. K.	<i>Forward</i>	Propeller	Repairing.	G. V. B. K.	<i>Perry</i>	do.	Berling Sea cruise.
G. V. D. H.	<i>Fessenden</i>	Slide-wheel	Key West, Fla.	G. V. F. Q.	Thetis	do.	Arctic cruise.
G. V. D. L.	Penrose	Launch	Pensacola, Fla.	G. V. D. J.	Chase	Bark.	Practice cruise.
G. V. F. R.	Alert	Propeller	Mobile, Ala.	G. V. D. P.			

<sup>1</sup> Formerly U. S. R. C. Galveston.

<sup>2</sup> Formerly <sup>a</sup> British st. s. Bear.

<sup>3</sup> Formerly <sup>b</sup> U. S. S. Bear; transferred to R. C. S. in 1885.

<sup>4</sup> Formerly <sup>a</sup> British st. s. Thetis.

<sup>5</sup> Formerly <sup>b</sup> U. S. S. Thetis; transferred to R. C. S. in 1899.

<sup>6</sup> Formerly st. s. Lucy F., No. 141446.

<sup>7</sup> Formerly U. S. S. Bancroft; transferred to R. C. S. in 1906.

<sup>†</sup> Composite.

# VESSELS OF THE PUBLIC HEALTH AND MARINE-HOSPITAL SERVICE, TREASURY DEPARTMENT.

(Steel vessels in SMALL CAPITALS; iron vessels in *italics*.)

Rig.	Name of vessel.	Gross tonnage.	Net tonnage.	Dimensions.			When built.	Where built.	Estimated cost.	Service.	Where stationed.
				Length.	Breadth.	Depth.					
<i>Steam vessels.</i>											
St. s. . .	ARGONAUT.....	188	127	<i>Feet.</i> 109.0	<i>Feet.</i> 23.0	<i>Feet.</i> 11.2	1904	Baltimore, Md. ....	\$60,000.00	Boarding steamer..	San Francisco, Cal.
St. l. . .	Bacillus.....			36.0	8.0	3.9		San Francisco, Cal. . .	3,500.00	Supplies, etc.....	San Francisco Quarantine, Angel Island, Cal.
St. l. . .	Penguin.....			55.0	11.0	5.0		do.....	7,480.00	Boarding launch...	San Diego, Cal., Quarantine.
St. s. . .	BRATTON.....	83	57	100.2	13.2	5.8	1895	West Bay City, Mich.	22,000.00	Boarding steamer..	Savannah Quarantine, Savannah, Ga.
St. s. . .	GEO. M. STERNBERG.....			80.0	16.9	5.9	1892	San Francisco, Cal. . .	28,900.00	do.....	San Francisco Quarantine, Angel Island, Cal.
St. l. . .	Groenevelt.....			44.0	7.9	4.3	1899	New York, N. Y. ....	3,375.00	Boarding launch...	Unattached while being repaired.
St. s. . .	Long.....			40.0	9.3	4.6	1900	do.....	7,644.21	do.....	San Juan Quarantine, San Juan, P. R.
St. s. . .	Neptune.....	144	98	105.0	21.0	11.6	1901	Baltimore, Md. ....	48,000.00	Boarding steamer..	Reedy Island Quarantine.
St. l. . .	Oahu.....			36.0	8.7	4.5	1900	San Francisco, Cal. . .	6,279.89	Boarding launch...	Honolulu Quarantine, Honolulu, Hawaii.
St. s. . .	Sanator.....			161.0	32.0	12.0	1900	Philadelphia, Pa. ....	64,000.00	Disinfecting steamer	Key West, Fla.
St. l. . .	Petrel.....			40.0	10.0	4.5	1903	Neponset, Boston, Mass.	4,646.00	Boarding launch...	Portland, Me., Quarantine.
St. s. . .	Zapote.....			83.0	13.0			Hongkong, China.....	10,350.00	Boarding steamer..	Manila, P. I.
St. p. . .	McAdam.....	193	170	158.0	28.6	3.4		Pittsburg, Pa. ....	13,000.00	Disinfecting steamer	Miami, Fla., Quarantine.
<i>Barges and hulks.</i>											
Barge..	Defender.....	318	318	138.0	28.0	15.4	1877	Quebec, Canada.....	20,000.00	Disinfecting barge..	San Juan, P. R.
Do..	Argus.....	447	378	139.8	30.0	16.0	1883	East Deering, Me. . .		do.....	Ponce, P. R.
Hulk..	Roquois.....	1,575	695	198.1	33.1	15.3	1858	New York, N. Y. ....		do.....	Port Townsend, Wash.
Do..	Jamestown.....	1,150	888	163.6	36.0	16.0	1845	Gosport, Va. ....		Disinfecting barge and detention of passengers.	Cape Charles Quarantine, Cape Charles, Va.
Do..	Omaha.....	2,400	1,122	250.6	38.0	16.6	1869	Philadelphia, Pa. ....		Disinfecting barge..	San Francisco Quarantine, Angel Island, Cal.
Barge..	Protector.....			115.0	27.0	10.6			20,000.00	Disinfecting barge and detention of passengers.	Boca Grande Quarantine, Punta Gorda, Fla.
St. l. . .	Clarke.....			35.0				New York, N. Y. ....	3,456.00	Boarding launch...	Biscayne Bay Quarantine, Miami, Fla.

<sup>1</sup> Formerly st. s. Neptune, No. 200713.

<sup>2</sup> Formerly steam yacht Wapiti, No. 81507, purchased at Port Huron, Mich., October 14, 1899.

<sup>3</sup> Formerly st. s. Neptune, No. 130931.

<sup>4</sup> Formerly steamer Santa Lucia, No. 130449.

<sup>5</sup> Formerly barge William McKinley, No. 62997, purchased at Philadelphia, Pa., March 8, 1900.

<sup>6</sup> Formerly a schooner Falmouth, No. 120571.

<sup>b</sup> U. S. M. H. schooner Falmouth.

<sup>a</sup> Purchased in China.

<sup>b</sup> Loaned by Navy Department in 1893.

<sup>c</sup> Loaned by Navy Department in 1892.

<sup>†</sup> Built under contract.

# VESSELS OF THE LIGHT-HOUSE ESTABLISHMENT, DEPARTMENT OF COMMERCE AND LABOR.

*Showing their signal letters, class, tonnage, dimensions, horsepower, and date and place where built.*

(Steel vessels in SMALL CAPITALS; Iron vessels in *italics*.)

Name.	Signal letters.	Class.	Gross tonnage.	Net tonnage.	Dimensions.			Indicated horsepower.	When built.	Where built.
					Length.	Breadth.	Depth.			
					<i>Feet.</i>	<i>Feet.</i>	<i>Feet.</i>			
AMARANTH.....	G. V. N. R.	St. s.	743	488	150.7	28.0	14.0	600	1892	Cleveland, Ohio.
Arbutus.....	G. V. M. T.	St. s.	400	.....	144.5	25.0	11.0	400	1879	Baltimore, Md.
ARMERIA.....	G. V. N. L.	St. s.	1,052	631	201.7	34.7	17.6	1,400	1890	Camden, N. J.
Aspen.....	G. V. M. D.	St. s.	1,377	.....	125.9	25.0	11.10	440	1906	Toledo, Ohio.
AZALEA.....	G. V. N. Q.	St. s.	423	.....	145.0	25.0	12.3	400	1891	New York, N. Y.
Cactus <sup>1</sup> .....	G. V. L. D.	St. p.	200	.....	140.7	21.5	8.3	200	1863	Brooklyn, N. Y.
COLUMBINE.....	G. V. N. M.	St. s.	434	212	145.0	26.5	15.0	800	1892	Cleveland, Ohio.
CROCUS.....	G. V. P. N.	St. s.	626	.....	164.7	29.0	12.11	720	1904	Shooters Island, N. Y.
<i>Dahlia</i> .....	G. V. L. H.	St. s.	426	330	141.5	25.0	10.5	255	1874	Philadelphia, Pa.
<i>Daisy</i> <sup>2</sup> .....	G. V. P. F.	St. s.	35	12	74.0	14.3	5.7	30	1892	New Bedford, Mass.
<i>Gardenia</i> <sup>3</sup> .....	G. V. N. J.	St. s.	150	82	117.0	20.2	9.3	130	1879	East Deering, Me.
<i>Geranium</i> <sup>4</sup> .....	G. V. L. M.	St. p.	356	178	156.5	22.0	10.5	300	1863	Newburgh, N. Y.
GOLDENROD.....	G. V. N. H.	St. p.	144	.....	150.0	26.5	3.7	152	1888	Jeffersonville, Ind.
<i>Haze</i> <sup>5</sup> .....	G. V. L. P.	St. s.	316	200	137.0	24.6	9.4	240	1861	Mystic, Conn.
HEATHER.....	G. V. P. L.	St. s.	1,731	.....	165.0	28.5	14.9	750	1903	Seattle, Wash.
<i>Holly</i> .....	G. V. P. J.	St. p.	367	142	166.7	24.1	9.6	400	1881	Baltimore, Md.
HYACINTH.....	G. V. P. Q.	St. s.	718	.....	160.6	28.0	14.0	.....	1902	Port Huron, Mich.
<i>Iris</i> <sup>6</sup> .....	G. V. P. I.	St. s.	428	292	142.0	30.0	10.4	800	1897	Philadelphia, Pa.
IVY.....	G. V. P. R.	St. s.	550	.....	173.2	30.3	13.1	720	1904	Baltimore, Md.
<i>Jessamine</i> .....	G. V. M. J.	St. p.	257	154	146.2	23.7	9.6	296	1881	Do.
<i>John Rodgers</i> .....	G. V. N. B.	St. p.	260	.....	151.0	27.0	8.7	260	1883	Newburgh, N. Y.
JUNIPER.....	G. V. P. S.	St. s.	104	.....	95.4	18.0	8.0	300	1903	Baltimore, Md.
LARKSPUR.....	G. V. P. M.	St. s.	1,703	.....	162.0	30.0	14.1	750	1903	Port Richmond, N. Y.
Laurel.....	G. V. L. R.	St. s.	312	212	134.0	25.0	10.0	250	1876	Baltimore, Md.
Leal.....	.....	St. s.	5	.....	25.0	6.0	.....	6	1884	New York, N. Y.
LILAC.....	G. V. N. P.	St. s.	434	212	145.0	26.5	15.2	800	1892	Cleveland, Ohio.
Lily.....	G. V. L. S.	St. p.	507	.....	178.0	28.0	4.5	307	1875	Louisville, Ky.
<i>Madroño</i> .....	G. V. N. F.	St. s.	411	205	163.2	27.5	14.7	700	1885	Camden, N. J.
MAGNOLIA.....	G. V. P. T.	St. s.	550	.....	173.2	30.3	13.1	720	1904	Baltimore, Md.
Manzanita.....	G. V. M. B.	St. s.	450	250	152.0	26.0	11.5	300	1879	Do.
MAPLE.....	G. V. N. S.	St. s.	392	205	155.0	30.0	11.0	650	1893	Elizabethport, N. J.
MANROVE.....	G. V. N. T.	St. s.	572	392	165.0	30.0	11.7	650	1897	Do.
<i>Marigold</i> .....	G. V. P. C.	St. s.	454	252	150.0	27.0	12.3	550	1890	Wyandotte, Mich.
MAYFLOWER.....	G. V. N. W.	St. s.	572	392	155.0	30.0	11.8	650	1897	Bath, Me.
Mistletoe.....	G. V. L. W.	St. p.	352	176	153.0	26.0	9.0	370	1872	Chester, Pa.
Myrtle.....	G. V. L. T.	St. s.	348	230	140.0	25.6	11.3	325	1872	Philadelphia, Pa.
Nettle.....	G. V. M. K.	St. s.	22	11	58.0	9.9	4.0	37	1878	New York, N. Y.
OLEANDER.....	G. V. N. D.	St. p.	344	.....	188.6	34.0	7.0	600	1903	Dubuque, Iowa.
<i>Pansy</i> .....	G. V. M. W.	St. s.	314	157	147.0	25.0	10.5	254	1878	Philadelphia, Pa.
Pharos <sup>7</sup> .....	G. V. M. H.	Sch.	168	159	98.0	26.0	10.0	.....	1860	Port Jefferson, N. Y.
Snowdrop.....	.....	St. s.	32	19	66.0	10.5	5.0	24	1886	Morris Heights, N. Y.
SUMAC.....	G. V. P. W.	St. s.	1,700	.....	168.10	30.0	14.1	760	1904	Port Richmond, N. Y.
SUNFLOWER.....	G. V. R. B.	St. s.	1,797	.....	173.6	31.0	15.5	720	1906	Wilmington, Del.
Thistle <sup>8</sup> .....	G. V. P. D.	St. s.	32	16	60.0	15.3	7.0	40	1890	Baltimore, Md.
Verbena.....	G. V. M. P.	St. p.	295	.....	135.0	25.4	9.0	300	1870	Philadelphia, Pa.
Violet <sup>9</sup> .....	G. V. M. Q.	St. p.	231	103	143.0	23.0	8.8	300	1864	Staten Island, N. Y.
Warrington <sup>10</sup> .....	G. V. M. R.	St. s.	410	244	152.0	25.5	10.3	400	1868	Trois, Mich.
Water Lily.....	G. V. P. K.	St. s.	33	19	64.0	10.5	5.0	24	1895	Morris Heights, N. Y.
<i>Wistaria</i> .....	G. V. N. C.	St. p.	450	252	167.5	25.0	10.0	250	1882	Wilmington, Del.
ZIZANIA.....	G. V. N. K.	St. s.	417	.....	150.0	27.0	12.0	327	1888	Baltimore, Md.

<sup>1</sup> Formerly U. S. S. Polar Star; purchased from Navy Department, June 20, 1865.

<sup>2</sup> Formerly Genovève, No. 86212.

<sup>3</sup> Formerly George W. Beal, No. 85570.

<sup>4</sup> Formerly <sup>a</sup> St. p. John A. Dix.

<sup>5</sup> Formerly <sup>b</sup> U. S. S. John A. Dix.

<sup>6</sup> Formerly st. s. Haze.

<sup>7</sup> Formerly Plymouth, No. 150754.

<sup>8</sup> Formerly sch. 11. 11. Talman; purchased in 1854.

<sup>9</sup> Formerly Cynthia, No. 126018.

<sup>10</sup> Formerly Martha Washington, No. 17015.

<sup>11</sup> Formerly Henry Warrington, No. 11857.

† Displacement.

All vessels without footnotes were built for the United States Light-House Establishment.



VESSELS OF THE COAST AND GEODETIC SURVEY, DEPARTMENT OF COMMERCE AND LABOR.

STEAM VESSELS.

Signal letters.	Rig.	Vessel.	Displacement.	Tonnage.		Register length.	Register breadth.	Draft.	Material.	Indicated horsepower.	Speed.	Coal capacity.	When built.	Where built.	Accommodations.		Where employed.	
				Gross.	Net.										Officers.	Men.		
G. V. S. C.	Sch.	Bache	472	370	252	153.2	26.2	10.0	Composite	400	10.5	96	1901	Shooters Island, N. Y.	9	40	Atlantic and Gulf.	
G. V. W. B.	do.	Cosmos			25	62.5	12.0	4.0	Wood				1887	Mare Island, Cal.	3	6	Alaska.	
G. V. S. J.	do.	Endeavor		130	86	111.0	18.5	8.0	do.	150	9.7	38	1862	Norfolk, Va.	6	25	Atlantic and Gulf.	
G. V. W. J.	do.	Explorer		450	335	228	135.0	27.0	10.0	do.	400	10.3	85	1904	Wilmington, Del.	7	36	Pacific coast
G. V. W. K.	do.	Fathomer		550	431		144.0	25.0	9.5	Steel	400	10.0	95	1904	Hongkong	7	40	Philippines.
G. V. S. L.	do.	Gedney		244	174	140.0	23.8	8.4	Composite	250	9.0	60	1875	New York, N. Y.	7	28	Pacific coast.	
G. V. W. H.	do.	Hydrographer		163	116	79	101.0	19.5	6.8	Wood	250	10.0	22	1901	Port Jefferson, N. Y.	5	18	Atlantic and Gulf.
M. C. L. F.	do.	Marinduque		345	411	197	132.0	23.0	10.2	Composite		8.0		1901	Uraga, Japan.	9	30	Philippines.
G. V. S. P.	do.	McArthur		299	220	130	115.0	20.0	12.0	Wood	250	8.5	48	1876	Mare Island, Cal.	7	27	Pacific coast.
G. V. W. C.	do.	Pathfinder		875	690	469	168.0	33.6	13.0	Steel	846	12.6	240	1899	Elizabeth, N. J.	15	65	Do.
G. V. T. C.	Bk.	Patterson		719	500	453	163.0	27.3	14.2	Wood	300	9.0	160	1882	Brooklyn, N. Y.	12	48	Do.
G. V. W. L.	Sch.	Research			95	62	94.6	15.0	8.2	do.		9.0	45	1896	Hongkong, China.	4	14	Philippines.
M. C. L. T.	do.	Rombon		345	411	198	132.0	23.0	10.2	Composite		8.0		1901	Uraga, Japan.	9	30	Do.
G. V. W. D.	do.	Taku			54	25	70.6	16.5	5.5	Wood		6.0	14	1898	San Francisco, Cal.	4	14	Alaska.
G. V. W. F.	do.	Yukon			38	25	75.0	15.7	3.6	Composite				1898	New York, N. Y.	4	14	Do.

SAILING VESSELS.

Signal letters.	Rig.	Vessel.	Tonnage.		Register length.	Register breadth.	Draft.	Material.	When built.	Where built.	Accommodations.		Where employed.
			Gross.	Net.							Officers.	Men.	
G. V. S. W.	Schooner.	Drift	156	97	76.0	19.6	10.8	Composite	1876	Baltimore, Md.	5	14	Light-House Board.
G. V. T. R.	do.	Matchless	118	94	91.0	25.0	7.6	Wood	1859	Key West, Fla.	6	18	Atlantic and Gulf.
G. V. T. W.	do.	Transit	44	21	60.0	15.0	1.8	do.	1888	Tottenville, N. Y.	3	8	Do.

<sup>1</sup> Owned by the government of the Philippine Islands and assigned for the use of the Coast and Geodetic Survey.

<sup>2</sup> Original hull built in 1871 at Wilmington, Del.; rebuilt in 1901 at Shooters Island, N. Y.

## VESSELS OF THE BUREAU OF FISHERIES, DEPARTMENT OF COMMERCE AND LABOR.

(Iron vessels in *italics*.)

Signal letters.	Rig.	Name.	Gross tonnage.	Net tonnage.	Length.	Breadth.	Depth.	When built.	Where built.
G. V. Q. B.	Steamer...	<i>Albatross</i> .....	638	384	<i>Feet.</i> 200.0	<i>Feet.</i> 27.6	<i>Feet.</i> 16.9	1882	Wilmington, Del.*
G. V. Q. C.	do.....	<i>Fish Hawk</i> .....	441	205	146.6	27.0	10.9	1879	Do.*
G. V. Q. F.	Schooner...	<i>Grampus</i> .....	87	83	81.6	22.3	11.1	1886	Noank, Conn.*
G. V. Q. H.	Steamer...	<i>Phalarope</i> .....	55	27	82.0	16.0	7.4	1881	East Boston, Mass.
G. V. Q. J.	do.....	<i>Curlew</i> .....	50	50	79.0	20.0	3.4	1902	Rock Island, Ill.*

<sup>1</sup> Formerly st. y. Adelta (105989).

\* Built under contract.

VESSELS OF THE BUREAU OF IMMIGRATION AND NATURALIZATION, DEPARTMENT OF COMMERCE AND LABOR.

(Steel vessels in SMALL CAPITALS.)

Rig.	Name of vessel.	Gross tonnage	Net tonnage	Dimensions.			When built.	Where built.	Where stationed.
				Length.	Breadth.	Depth.			
St. s...	ELLIS ISLAND.....	802	545	<i>Feet.</i> 144.4	<i>Feet.</i> 37.1	<i>Feet.</i> 12.1	1904	Wilmington, Del.....	New York, N. Y.
St. s...	Immigrant.....	220	125	103.0	22.6	12.6	1905	do.....	Do.
Al. s...	Samoset.....	12	6	40.6	9.0	4.6	1898	Communipaw, N. J.....	Do.

(408)

○

DEPARTMENT OF COMMERCE AND LABOR  
BUREAU OF NAVIGATION

---

# SEAGOING VESSELS OF THE UNITED STATES

WITH

OFFICIAL NUMBERS AND SIGNAL LETTERS

1907

---

PART VI

OF THE

THIRTY-NINTH ANNUAL LIST OF MERCHANT VESSELS OF THE UNITED STATES  
FOR THE YEAR ENDING JUNE 30, 1907



WASHINGTON

GOVERNMENT PRINTING OFFICE

1907



# LETTER OF TRANSMITTAL.

---

DEPARTMENT OF COMMERCE AND LABOR,  
BUREAU OF NAVIGATION,

*Washington, D. C., August 8, 1907.*

SIR: In compliance with the provisions of the act of Congress approved July 5, 1884, directing the Commissioner of Navigation to "annually prepare and publish a list of vessels of the United States belonging to the commercial marine, specifying the official number, signal letters, name, rig, tonnage, home port, and place and date of building of every vessel, distinguishing sailing vessels from such as are propelled by steam or other motive power," the thirty-ninth annual list of such vessels has been submitted, it being the twenty-fourth annual list prepared by the Bureau of Navigation, and bringing the record of the merchant vessels of the United States down to June 30, 1907.

This volume constitutes Part VI, and is designed specially for the use of signal stations and of masters of seagoing vessels. It contains the names of vessels having distinguishing signal letters, classed as follows:

Seagoing merchant vessels of the United States.

List of yachts.

Vessels belonging to the Navy, the Quartermaster's Department, the Revenue-Cutter Service, the Light-House Establishment, the Coast and Geodetic Survey, and the Bureau of Fisheries.

Information relating to merchant vessels is arranged as follows:

1. Official number of the vessel.
2. Signal letters.
3. Rig (*with decks and masts*).
4. Name.
5. Tonnage (*gross and net*).
6. Register dimensions (*length, breadth, and depth*).
7. Year of building.
8. Place of building.
9. Home port (*where permanent document issues*).
10. Name of the managing owner.

Signal letters are assigned to seagoing vessels of the United States, and upon application, made through a collector of customs, they will be granted to yachts, and, in particular cases, to other vessels, if necessary. Such letters afford the means of recognition by signals at sea.

Respectfully,

EUGENE TYLER CHAMBERLAIN,  
*Commissioner.*

To Hon. OSCAR S. STRAUS,  
*Secretary of Commerce and Labor.*





## RULES TO PREVENT COLLISIONS OF VESSELS.

[DEPARTMENT CIRCULAR No. 88—BUREAU OF NAVIGATION.]

DEPARTMENT OF COMMERCE AND LABOR,  
OFFICE OF THE SECRETARY,  
*Washington, August 4, 1905.*

### TO COLLECTORS OF CUSTOMS AND OTHERS CONCERNED:

The attention of all persons concerned is invited to the rules to prevent collisions of vessels printed on the following pages.

In the left-hand column are printed the revised international rules. In the right-hand column are printed the rules for the navigation of rivers, harbors, and inland waters of the United States navigable by seagoing vessels.

The rules in this circular do not apply to the Great Lakes and connecting and tributary waters as far east as Montreal. Rules for those waters are distinct and are published in a separate circular.

The rules in this circular do not apply to the Red River of the North and rivers flowing into the Gulf of Mexico and their tributaries. To these waters the rules now in use, to be found in section 4283 of the Revised Statutes of the United States and its amendments, and rules made, pursuant to section 4412 of the Revised Statutes, by the Board of Supervising Inspectors of Steam Vessels, will continue in force.

Following these rules are printed the lines of demarcation within which the inland rules of the right-hand column are applicable (except, as already noted, on the Red River of the North and rivers flowing into the Gulf of Mexico and their tributaries), and also the lines of demarcation of inland waters of the United States bordering on the Gulf of Mexico where the pilot rules for western rivers apply.

Attention is directed particularly to the definition common to both rules: "The words 'steam vessel' shall include any vessel propelled by machinery."

This circular supersedes Treasury Department circular No. 88 of 1897, and Nos. 26 and 107 of 1900, and Department of Commerce and Labor circular No. 61, March 9, 1905.

LAWRENCE O. MURRAY,  
*Acting Secretary.*

## INTERNATIONAL RULES.

## I.—ENACTING CLAUSE, SCOPE, AND PENALTY.

*Be it enacted by the Senate and House of Representatives of the United States of America in Congress assembled, That the following regulations for preventing collisions at sea shall be followed by all public and private vessels of the United States upon the high seas and in all waters connected therewith, navigable by seagoing vessels.*

ART. 30. Nothing in these rules shall interfere with the operation of a special rule, duly made by local authority, relative to the navigation of any harbor, river, or inland waters.

## PRELIMINARY DEFINITIONS.

In the following rules every steam vessel which is under sail and not under steam is to be considered a sailing vessel, and every vessel under steam, whether under sail or not, is to be considered a steam vessel.

The words "steam vessel" shall include any vessel propelled by machinery.

A vessel is "under way," within the meaning of these rules, when she is not at anchor, or made fast to the shore, or aground.

## INLAND RULES.

## I.—ENACTING CLAUSE, SCOPE, AND PENALTY.

Whereas the provisions of chapter eight hundred and two of the laws of eighteen hundred and ninety, and the amendments thereto, adopting regulations for preventing collisions at sea [i. e., international rules of left-hand column], apply to all waters of the United States connected with the high seas navigable by seagoing vessels, except so far as the navigation of any harbor, river, or inland water is regulated by special rules duly made by local authority; and

Whereas it is desirable that the regulations relating to the navigation of all harbors, rivers, and inland waters of the United States, except the Great Lakes and their connecting and tributary waters as far east as Montreal and the Red River of the North and rivers emptying into the Gulf of Mexico and their tributaries, shall be stated in one act: Therefore,

*Be it enacted by the Senate and House of Representatives of the United States of America in Congress assembled, That the following regulations for preventing collisions shall be followed by all vessels navigating all harbors, rivers, and inland waters of the United States, except the Great Lakes and their connecting and tributary waters as far east as Montreal and the Red River of the North and rivers emptying into the Gulf of Mexico and their tributaries, and are hereby declared special rules duly made by local authority:*

SEC. 3. That every pilot, engineer, mate, or master of any steam vessel, and every master or mate of any barge or canal boat, who neglects or refuses to observe the provisions of this act, or the regulations established in pursuance of the preceding section [see section 2, page 5], shall be liable to a penalty of fifty dollars, and for all damages sustained by any passenger in his person or baggage by such neglect or refusal: *Provided*, That nothing herein shall relieve any vessel, owner, or corporation from any liability incurred by reason of such neglect or refusal.

SEC. 4. That every vessel that shall be navigated without complying with the provisions of this act shall be liable to a penalty of two hundred dollars, one-half to go to the informer, for which sum the vessel so navigated shall be liable and may be seized and proceeded against by action in any district court of the United States having jurisdiction of the offense.

## PRELIMINARY DEFINITIONS.

In the following rules every steam vessel which is under sail and not under steam is to be considered a sailing vessel, and every vessel under steam, whether under sail or not, is to be considered a steam vessel.

The words "steam vessel" shall include any vessel propelled by machinery.

A vessel is "under way," within the meaning of these rules, when she is not at anchor, or made fast to the shore, or aground.

## INTERNATIONAL RULES.

## II.—LIGHTS, AND SO FORTH.

The word "visible" in these rules when applied to lights shall mean visible on a dark night with a clear atmosphere.

ARTICLE 1. The rules concerning lights shall be complied with in all weathers from sunset to sunrise, and during such time no other lights which may be mistaken for the prescribed lights shall be exhibited.

## STEAM VESSELS—MASTHEAD LIGHT.

ART. 2. A steam vessel when under way shall carry—  
(a) On or in front of the foremast, or if a vessel without a foremast, then in the fore part of the vessel, at a height above the hull of not less than twenty feet, and if the breadth of the vessel exceeds twenty feet, then at a height above the hull not less than such breadth, so, however, that the light need not be carried at a greater height above the hull than forty feet, a bright white light, so constructed as to show an unbroken light over an arc of the horizon of twenty points of the compass, so fixed as to throw the light ten points on each side of the vessel, namely, from right ahead to two points abaft the beam on either side, and of such a character as to be visible at a distance of at least five miles.

## STEAM VESSELS—SIDE LIGHTS.

(b) On the starboard side a green light so constructed as to show an unbroken light over an arc of the horizon of ten points of the compass, so fixed as to throw the light from right ahead to two points abaft the beam on the starboard side, and of such a character as to be visible at a distance of at least two miles.

(c) On the port side a red light so constructed as to show an unbroken light over an arc of the horizon of ten points of the compass, so fixed as to throw the light from right ahead to two points abaft the beam on the port side, and of such a character as to be visible at a distance of at least two miles.

(d) The said green and red side lights shall be fitted with inboard screens projecting at least three feet forward from the light, so as to prevent these lights from being seen across the bow.

## STEAM VESSELS—RANGE LIGHTS.

(e) A steam vessel when under way may carry an additional white light similar in construction to the light mentioned in subdivision (a). These two lights shall be so placed in line with the keel that one shall be at least fifteen feet higher than the other, and in such a position with reference to each other that the lower light shall be forward of the upper one. The vertical distance between these lights shall be less than the horizontal distance.

## INLAND RULES.

## II.—LIGHTS, AND SO FORTH.

The word "visible" in these rules, when applied to lights, shall mean visible on a dark night with a clear atmosphere.

ARTICLE 1. The rules concerning lights shall be complied with in all weathers from sunset to sunrise, and during such time no other lights which may be mistaken for the prescribed lights shall be exhibited.

## STEAM VESSELS—MASTHEAD LIGHT.

ART. 2. A steam vessel when under way shall carry—  
(a) On or in the front of the foremast, or, if a vessel without a foremast, then in the fore part of the vessel, a bright white light so constructed as to show an unbroken light over an arc of the horizon of twenty points of the compass, so fixed as to throw the light ten points on each side of the vessel, namely, from right ahead to two points abaft the beam on either side, and of such a character as to be visible at a distance of at least five miles.

## STEAM VESSELS—SIDE LIGHTS.

(b) On the starboard side a green light so constructed as to show an unbroken light over an arc of the horizon of ten points of the compass, so fixed as to throw the light from right ahead to two points abaft the beam on the starboard side, and of such a character as to be visible at a distance of at least two miles.

(c) On the port side a red light so constructed as to show an unbroken light over an arc of the horizon of ten points of the compass, so fixed as to throw the light from right ahead to two points abaft the beam on the port side, and of such a character as to be visible at a distance of at least two miles.

(d) The said green and red side lights shall be fitted with inboard screens projecting at least three feet forward from the light, so as to prevent these lights from being seen across the bow.

## STEAM VESSELS—RANGE LIGHTS.

(e) A seagoing steam vessel when under way may carry an additional white light similar in construction to the light mentioned in subdivision (a). These two lights shall be so placed in line with the keel that one shall be at least fifteen feet higher than the other, and in such a position with reference to each other that the lower light shall be forward of the upper one. The vertical distance between these lights shall be less than the horizontal distance.

(f) All steam vessels (except seagoing vessels and ferryboats), shall carry in addition to green and red lights required by article two (b), (c), and screens as required by article two (d), a central range of two white lights; the after light being carried at an elevation at least fifteen feet above the light at the head of the vessel. The headlight shall be so constructed as

## INTERNATIONAL RULES.

## STEAM VESSELS WHEN TOWING.

ART. 3. A steam vessel when towing another vessel shall, in addition to her side lights, carry two bright white lights in a vertical line one over the other, not less than six feet apart, and when towing more than one vessel shall carry an additional bright white light six feet above or below such light, if the length of the tow measuring from the stern of the towing vessel to the stern of the last vessel towed exceeds six hundred feet. Each of these lights shall be of the same construction and character, and shall be carried in the same position as the white light mentioned in article two (a), excepting the additional light, which may be carried at a height of not less than fourteen feet above the hull.

Such steam vessel may carry a small white light abaft the funnel or aftermast for the vessel towed to steer by, but such light shall not be visible forward of the beam.

## SPECIAL LIGHTS.

ART. 4. (a) A vessel which from any accident is not under command shall carry at the same height as the white light mentioned in article two (a), where they can best be seen, and if a steam vessel, in lieu of that light two red lights, in a vertical line one over the other, not less than six feet apart, and of such a character as to be visible all around the horizon at a distance of at least two miles; and shall by day carry in a vertical line one over the other, not less than six feet apart, where they can best be seen, two black balls or shapes, each two feet in diameter.

(b) A vessel employed in laying or in picking up a telegraph cable shall carry in the same position as the white light mentioned in article two (a), and if a steam vessel in lieu of that light three lights in a vertical line one over the other not less than six feet apart. The highest and lowest of these lights shall be red, and the middle light shall be white, and they shall be of such a character as to be visible all around the horizon, at a distance of at least two miles. By day she shall carry in a vertical line, one over the other, not less than six feet apart, where they can best be seen, three shapes not less than two feet in diameter, of which the highest and lowest shall be globular in shape and red in color, and the middle one diamond in shape and white.

(c) The vessels referred to in this article, when not making way through the water, shall not carry the side lights, but when making way shall carry them.

(d) The lights and shapes required to be shown by this article are to be taken by other vessels as signals that the vessel showing them is not under command and can not therefore get out of the way.

These signals are not signals of vessels in distress and requiring assistance. Such signals are contained in article thirty-one.

## INLAND RULES.

to show an unbroken light through twenty points of the compass, namely, from right ahead to two points abaft the beam on either side of the vessel, and the after light so as to show all around the horizon.

## STEAM VESSELS WHEN TOWING.

ART. 3. A steam vessel when towing another vessel shall, in addition to her side lights, carry two bright white lights in a vertical line one over the other, not less than three feet apart, and when towing more than one vessel shall carry an additional bright white light three feet above or below such lights, if the length of the tow measuring from the stern of the towing vessel to the stern of the last vessel towed exceeds six hundred feet. Each of these lights shall be of the same construction and character, and shall be carried in the same position as the white light mentioned in article two (a) or the after range light mentioned in article two (f).

Such steam vessel may carry a small white light abaft the funnel or aftermast for the vessel towed to steer by, but such light shall not be visible forward of the beam.

**INTERNATIONAL RULES.****LIGHTS FOR SAILING VESSELS AND VESSELS IN TOW.**

**ART. 5.** A sailing vessel under way and any vessel being towed shall carry the same lights as are prescribed by article two for a steam vessel under way, with the exception of the white lights mentioned therein, which they shall never carry.

**LIGHTS FOR SMALL VESSELS.**

**ART. 6.** Whenever, as in the case of small vessels under way during bad weather, the green and red side lights can not be fixed, these lights shall be kept at hand, lighted and ready for use; and shall, on the approach of or to other vessels, be exhibited on their respective sides in sufficient time to prevent collision, in such manner as to make them most visible, and so that the green light shall not be seen on the port side nor the red light on the starboard side, nor, if practicable, more than two points abaft the beam on their respective sides. To make the use of these portable lights more certain and easy, the lanterns containing them shall each be painted outside with the color of the light they respectively contain, and shall be provided with proper screens.

**LIGHTS FOR SMALL STEAM AND SAIL VESSELS AND OPEN BOATS.**

**ART. 7.** Steam vessels of less than forty, and vessels under oars or sails of less than twenty tons gross tonnage, respectively, and rowing boats, when under way, shall not be required to carry the lights mentioned in article two (a), (b), and (c), but if they do not carry them they shall be provided with the following lights:

First. Steam vessels of less than forty tons shall carry—

(a) In the fore part of the vessel, or on or in front of the funnel, where it can best be seen, and at a height above the gunwale of not less than nine feet, a bright white light constructed and fixed as prescribed in article two (a), and of such a character as to be visible at a distance of at least two miles.

(b) Green and red side lights constructed and fixed as prescribed in article two (b) and (c), and of such

**INLAND RULES.****LIGHTS FOR SAILING VESSELS AND VESSELS IN TOW.**

**ART. 5.** A sailing vessel under way or being towed shall carry the same lights as are prescribed by article two for a steam vessel under way, with the exception of the white lights mentioned therein, which they shall never carry.

**LIGHTS FOR FERRYBOATS, BARGES, AND CANAL BOATS IN TOW.**

**SEC. 2.** That the supervising inspectors of steam vessels and the Supervising Inspector-General shall establish such rules to be observed by steam vessels in passing each other and as to the lights to be carried by ferryboats and by barges and canal boats when in tow of steam vessels, not inconsistent with the provisions of this act, as they from time to time may deem necessary for safety, which rules when approved by the Secretary of Commerce and Labor, are hereby declared special rules duly made by local authority, as provided for in article thirty of chapter eight hundred and two of the laws of eighteen hundred and ninety. Two printed copies of such rules shall be furnished to such ferryboats and steam vessels, which rules shall be kept posted up in conspicuous places in such vessels.

**LIGHTS FOR SMALL VESSELS.**

**ART. 6.** Whenever, as in the case of vessels of less than ten gross tons under way during bad weather, the green and red side lights can not be fixed, these lights shall be kept at hand, lighted and ready for use; and shall, on the approach of or to other vessels, be exhibited on their respective sides in sufficient time to prevent collision, in such manner as to make them most visible, and so that the green light shall not be seen on the port side nor the red light on the starboard side, nor, if practicable, more than two points abaft the beam on their respective sides. To make the use of these portable lights more certain and easy the lanterns containing them shall each be painted outside with the color of the light they respectively contain, and shall be provided with proper screens.

**ART. 7.** Rowing boats, whether under oars or sail, shall have ready at hand a lantern showing a white light which shall be temporarily exhibited in sufficient time to prevent collision.



## INTERNATIONAL RULES.

a character as to be visible at a distance of at least one mile, or a combined lantern showing a green light and a red light from right ahead to two points abaft the beam on their respective sides. Such lanterns shall be carried not less than three feet below the white light.

Second. Small steamboats, such as are carried by seagoing vessels, may carry the white light at a less height than nine feet above the gunwale, but it shall be carried above the combined lantern mentioned in subdivision one (b).

Third. Vessels under oars or sails of less than twenty tons shall have ready at hand a lantern with a green glass on one side and a red glass on the other, which, on the approach of or to other vessels, shall be exhibited in sufficient time to prevent collision, so that the green light shall not be seen on the port side nor the red light on the starboard side.

Fourth. Rowing boats, whether under oars or sail, shall have ready at hand a lantern showing a white light which shall be temporarily exhibited in sufficient time to prevent collision.

The vessels referred to in this article shall not be obliged to carry the lights prescribed by article four (a) and article eleven, last paragraph.

## LIGHTS FOR PILOT VESSELS.

ART. 8. Pilot vessels when engaged on their station on pilotage duty shall not show the lights required for other vessels, but shall carry a white light at the masthead, visible all around the horizon, and shall also exhibit a flare-up light or flare-up lights at short intervals, which shall never exceed fifteen minutes.

On the near approach of or to other vessels they shall have their side lights lighted, ready for use, and shall flash or show them at short intervals, to indicate the direction in which they are heading, but the green light shall not be shown on the port side, nor the red light on the starboard side.

A pilot vessel of such a class as to be obliged to go alongside of a vessel to put a pilot on board may show the white light instead of carrying it at the masthead, and may, instead of the colored lights above mentioned, have at hand, ready for use, a lantern with green glass on the one side and red glass on the other, to be used as prescribed above.

Pilot vessels when not engaged on their station on pilotage duty shall carry lights similar to those of other vessels of their tonnage.

A steam pilot vessel, when engaged on her station on pilotage duty and in waters of the United States, and not at anchor, shall, in addition to the lights required for all pilot boats, carry at a distance of eight feet below her white masthead light a red light, visible all around the horizon and of such a character as to be visible on a dark night with a clear atmosphere at a distance of at least two miles, and also the colored side lights required to be carried by vessels when under way.

When engaged on her station on pilotage duty and in waters of the United States, and at anchor, she shall carry in addition to the lights required for all pilot boats the red light above mentioned, but not the

## INLAND RULES.

## LIGHTS FOR PILOT VESSELS.

ART. 8. Pilot vessels when engaged on their stations on pilotage duty shall not show the lights required for other vessels, but shall carry a white light at the masthead, visible all around the horizon, and shall also exhibit a flare-up light or flare-up lights at short intervals, which shall never exceed fifteen minutes.

On the near approach of or to other vessels they shall have their side lights lighted, ready for use, and shall flash or show them at short intervals, to indicate the direction in which they are heading, but the green light shall not be shown on the port side nor the red light on the starboard side.

A pilot vessel of such a class as to be obliged to go alongside of a vessel to put a pilot on board may show the white light instead of carrying it at the masthead, and may, instead of the colored lights above mentioned, have at hand, ready for use, a lantern with a green glass on the one side and a red glass on the other, to be used as prescribed above.

Pilot vessels, when not engaged on their station on pilotage duty, shall carry lights similar to those of other vessels of their tonnage.

A steam pilot vessel, when engaged on her station on pilotage duty and in waters of the United States, and not at anchor, shall, in addition to the lights required for all pilot boats, carry at a distance of eight feet below her white masthead light a red light, visible all around the horizon and of such a character as to be visible on a dark night with a clear atmosphere at a distance of at least two miles, and also the colored side lights required to be carried by vessels when under way.

When engaged on her station on pilotage duty and in waters of the United States, and at anchor, she shall carry in addition to the lights required for all pilot boats the red light above mentioned, but not the

**INTERNATIONAL RULES.**

colored side lights. When not engaged on her station on pilotage duty, she shall carry the same lights as other steam vessels.

**LIGHTS, ETC., OF FISHING VESSELS.**

ART. 9. [Article nine, act of August 19, 1890, was repealed by act of May 28, 1894, and article ten, act of March 3, 1885, was reenacted in part by act of August 13, 1894, and is reproduced here in part as article nine. For Revised International Article 9, which will take effect January 1, 1908, see Circular No. 154 enclosed.

Fishing vessels of less than twenty tons net registered tonnage, when under way and when not having their nets, trawls, dredges, or lines in the water, shall not be obliged to carry the colored side lights; but every such vessel shall in lieu thereof have ready at hand a lantern with a green glass on the one side and a red glass on the other side, and on approaching to or being approached by another vessel such lantern shall be exhibited in sufficient time to prevent collision, so that the green light shall not be seen on the port side nor the red light on the starboard side.

**LIGHTS FOR FISHING VESSELS OFF EUROPEAN COASTS.**

The following portion of this article applies only to fishing vessels and boats when in the sea off the coast of Europe lying north of Cape Finisterre:

(a) All fishing vessels and fishing boats of twenty tons net registered tonnage or upward, when under way and when not having their nets, trawls, dredges, or lines in the water, shall carry and show the same lights as other vessels under way.

(b) All vessels when engaged in fishing with drift nets shall exhibit two white lights from any part of the vessel where they can be best seen. Such lights shall be placed so that the vertical distance between them shall be not less than six feet and not more than ten feet, and so that the horizontal distance between them, measured in a line with the keel of the vessel, shall be not less [than] five feet and not more than ten feet. The lower of these two lights shall be the more forward, and both of them shall be of such a character and contained in lanterns of such construction as to show all round the horizon, on a dark night, with a clear atmosphere, for a distance of not less than three miles.

(c) All vessels when trawling, dredging, or fishing with any kind of drag nets shall exhibit, from some part of the vessel where they can be best seen, two

**INLAND RULES.**

colored side lights. When not engaged on her station on pilotage duty, she shall carry the same lights as other steam vessels.

**LIGHTS, ETC., OF FISHING VESSELS.**

ART. 9. (a) Fishing vessels of less than ten gross tons, when under way and when not having their nets, trawls, dredges, or lines in the water, shall not be obliged to carry the colored side lights; but every such vessel shall, in lieu thereof, have ready at hand a lantern with a green glass on one side and a red glass on the other side, and on approaching to or being approached by another vessel such lantern shall be exhibited in sufficient time to prevent collision, so that the green light shall not be seen on the port side nor the red light on the starboard side.

(b) All fishing vessels and fishing boats of ten gross tons or upward, when under way and when not having their nets, trawls, dredges, or lines in the water, shall carry and show the same lights as other vessels under way.

(c) All vessels, when trawling, dredging, or fishing with any kind of drag nets or lines, shall exhibit, from some part of the vessel where they can be best seen, two lights. One of these lights shall be red and the other shall be white. The red light shall be above the white light, and shall be at a vertical distance from it of not less than six feet and not more than twelve feet; and the horizontal distance between them, if any, shall not be more than ten feet. These two lights shall be of such a character and contained in lanterns of such construction as to be visible all round the horizon, the white light a distance of not less than three miles and the red light of not less than two miles.

**LIGHTS FOR RAFTS OR OTHER CRAFT NOT PROVIDED FOR.**

(d) Rafts, or other water craft not herein provided for, navigating by hand power, horse power, or by the current of the river, shall carry one or more good white lights, which shall be placed in such manner as shall be prescribed by the Board of Supervising Inspectors of Steam Vessels.

**INTERNATIONAL RULES.**

lights. One of these lights shall be red and the other shall be white. The red light shall be above the white light, and shall be at a vertical distance from it of not less than six feet and not more than twelve feet; and the horizontal distance between them, if any, shall not be more than ten feet. These two lights shall be of such a character and contained in lanterns of such construction as to be visible all round the horizon, on a dark night, with a clear atmosphere, the white light to a distance of not less than three miles and the red light of not less than two miles.

(d) A vessel employed in line fishing, with her lines out, shall carry the same lights as a vessel when engaged in fishing with drift nets.

(e) If a vessel, when fishing with a trawl, dredge, or any kind of drag net, becomes stationary in consequence of her gear getting fast to a rock or other obstruction, she shall show the light and make the fog signal for a vessel at anchor.

(f) Fishing vessels may at any time use a flare-up in addition to the lights which they are by this article required to carry and show. All flare-up lights exhibited by a vessel when trawling, dredging, or fishing with any kind of drag net shall be shown at the after part of the vessel, excepting that if the vessel is hanging by the stern to her trawl, dredge, or drag net they shall be exhibited from the bow.

(g) Every fishing vessel when at anchor between sunset and sunrise shall exhibit a white light, visible all round the horizon at a distance of at least one mile.

(h) In a fog a drift-net vessel attached to her nets, and a vessel when trawling, dredging, or fishing with any kind of drag net, and a vessel employed in line fishing with her lines out, shall, at intervals of not more than two minutes, make a blast with her fog horn and ring her bell alternately.

**LIGHTS FOR AN OVERTAKEN VESSEL.**

ART. 10. A vessel which is being overtaken by another shall show from her stern to such last-mentioned vessel a white light or a flare-up light.

The white light required to be shown by this article may be fixed and carried in a lantern, but in such case the lantern shall be so constructed, fitted, and screened that it shall throw an unbroken light over an arc of the horizon of twelve points of the compass, namely, for six points from right aft on each side of the vessel, so as to be visible at a distance of at least one mile. Such light shall be carried as nearly as practicable on the same level as the side lights.

**ANCHOR LIGHTS.**

ART. 11. A vessel under one hundred and fifty feet in length when at anchor shall carry forward, where it can best be seen, but at a height not exceeding twenty feet above the hull, a white light, in a lantern so constructed as to show a clear, uniform, and unbroken light visible all around the horizon at a distance of at least one mile.

**INLAND RULES.****LIGHTS FOR AN OVERTAKEN VESSEL.**

ART. 10. A vessel which is being overtaken by another, except a steam vessel with an after range light showing all around the horizon, shall show from her stern to such last-mentioned vessel a white light or a flare-up light.

**ANCHOR LIGHTS.**

ART. 11. A vessel under one hundred and fifty feet in length when at anchor shall carry forward, where it can best be seen, but, at a height not exceeding twenty feet above the hull, a white light, in a lantern so constructed as to show a clear, uniform, and unbroken light visible all around the horizon at a distance of at least one mile.

## INTERNATIONAL RULES.

A vessel of one hundred and fifty feet or upward in length when at anchor shall carry in the forward part of the vessel, at a height of not less than twenty and not exceeding forty feet above the hull, one such light, and at or near the stern of the vessel, and at such a height that it shall be not less than fifteen feet lower than the forward light, another such light.

The length of a vessel shall be deemed to be the length appearing in her certificate of registry.

A vessel aground in or near a fairway shall carry the above light or lights and the two red lights prescribed by article four (a).

## SPECIAL SIGNALS.

ART. 12. Every vessel may, if necessary in order to attract attention, in addition to the lights which she is by these rules required to carry, show a flare-up light or use any detonating signal that can not be mistaken for a distress signal.

## NAVAL LIGHTS AND RECOGNITION SIGNALS.

ART. 13. Nothing in these rules shall interfere with the operation of any special rules made by the Government of any nation with respect to additional station and signal lights for two or more ships of war or for vessels sailing under convoy, or with the exhibition of recognition signals adopted by shipowners, which have been authorized by their respective Governments and duly registered and published.

## STEAM VESSEL UNDER SAIL BY DAY.

ART. 14. A steam vessel proceeding under sail only, but having her funnel up, shall carry in daytime, forward, where it can best be seen, one black ball or shape two feet in diameter.

## III.—SOUND SIGNALS FOR FOG, AND SO FORTH.

## PRELIMINARY.

ART. 15. All signals prescribed by this article for vessels under way shall be given:

First. By "steam vessels" on the whistle or siren.  
Second. By "sailing vessels" and "vessels towed" on the fog horn.

The words "prolonged blast" used in this article shall mean a blast of from four to six seconds duration.

A steam vessel shall be provided with an efficient whistle or siren, sounded by steam or by some substitute for steam, so placed that the sound may not be intercepted by any obstruction, and with an efficient fog horn, to be sounded by mechanical means, and also with an efficient bell. In all cases where the rules require a bell to be used a drum may be substituted on board Turkish vessels, or a gong where such articles are used on board small seagoing vessels. A sailing vessel of twenty tons gross tonnage or upward shall be provided with a similar fog horn and bell.

## INLAND RULES.

A vessel of one hundred and fifty feet or upward in length when at anchor shall carry in the forward part of the vessel, at a height of not less than twenty and not exceeding forty feet above the hull, one such light, and at or near the stern of the vessel, and at such a height that it shall be not less than fifteen feet lower than the forward light, another such light.

The length of a vessel shall be deemed to be the length appearing in her certificate of registry.

## SPECIAL SIGNALS.

ART. 12. Every vessel may, if necessary in order to attract attention, in addition to the lights which she is by these rules required to carry, show a flare-up light or use any detonating signal that can not be mistaken for a distress signal.

## NAVAL LIGHTS AND RECOGNITION SIGNALS.

ART. 13. Nothing in these rules shall interfere with the operation of any special rules made by the Government of any nation with respect to additional station and signal lights for two or more ships of war or for vessels sailing under convoy, or with the exhibition of recognition signals adopted by shipowners, which have been authorized by their respective Governments and duly registered and published.

## STEAM VESSEL UNDER SAIL BY DAY.

ART. 14. A steam vessel proceeding under sail only, but having her funnel up, may carry in daytime, forward, where it can best be seen, one black ball or shape two feet in diameter.

## III.—SOUND SIGNALS FOR FOG, AND SO FORTH.

## PRELIMINARY.

ART. 15. All signals prescribed by this article for vessels under way shall be given:

1. By "steam vessels" on the whistle or siren.  
2. By "sailing vessels" and "vessels towed" on the fog horn.

The words "prolonged blast" used in this article shall mean a blast of from four to six seconds duration.

A steam vessel shall be provided with an efficient whistle or siren, sounded by steam or by some substitute for steam, so placed that the sound may not be intercepted by any obstruction, and with an efficient fog horn; also with an efficient bell. A sailing vessel of twenty tons gross tonnage or upward shall be provided with a similar fog horn and bell.

**INTERNATIONAL RULES.**

In fog, mist, falling snow, or heavy rain storms, whether by day or night, the signals described in this article shall be used as follows, namely:

**STEAM VESSEL UNDER WAY.**

(a) A steam vessel having way upon her shall sound, at intervals of not more than two minutes, a prolonged blast.

(b) A steam vessel under way, but stopped, and having no way upon her, shall sound, at intervals of not more than two minutes, two prolonged blasts, with an interval of about one second between.

**SAIL VESSEL UNDER WAY.**

(c) A sailing vessel under way shall sound, at intervals of not more than one minute, when on the starboard tack, one blast; when on the port tack, two blasts in succession, and when with the wind abaft the beam, three blasts in succession.

**VESSELS AT ANCHOR OR NOT UNDER WAY.**

(d) A vessel when at anchor shall, at intervals of not more than one minute, ring the bell rapidly for about five seconds.

**VESSELS TOWING OR TOWED.**

(e) A vessel when towing, a vessel employed in laying or in picking up a telegraph cable, and a vessel under way, which is unable to get out of the way of an approaching vessel through being not under command, or unable to maneuver as required by the rules, shall, instead of the signals prescribed in subdivisions (a) and (c) of this article, at intervals of not more than two minutes, sound three blasts in succession, namely: One prolonged blast followed by two short blasts. A vessel towed may give this signal and she shall not give any other.

**SMALL SAILING VESSELS AND BOATS.**

Sailing vessels and boats of less than twenty tons gross tonnage shall not be obliged to give the above-mentioned signals, but, if they do not, they shall make some other efficient sound signal at intervals of not more than one minute.

**SPEED IN FOG.**

ART. 16. Every vessel shall, in a fog, mist, falling snow, or heavy rain storms, go at a moderate speed, having careful regard to the existing circumstances and conditions.

A steam vessel hearing, apparently forward of her beam, the fog signal of a vessel the position of which is not ascertained shall, so far as the circumstances of the case admit, stop her engines, and then navigate with caution until danger of collision is over.

**INLAND RULES.**

In fog, mist, falling snow, or heavy rain storms, whether by day or night, the signals described in this article shall be used as follows, namely:

**STEAM VESSEL UNDER WAY.**

(a) A steam vessel under way shall sound, at intervals of not more than one minute, a prolonged blast.

**SAIL VESSEL UNDER WAY.**

(c) A sailing vessel under way shall sound, at intervals of not more than one minute, when on the starboard tack, one blast; when on the port tack, two blasts in succession, and when with the wind abaft the beam, three blasts in succession.

**VESSELS AT ANCHOR OR NOT UNDER WAY.**

(d) A vessel when at anchor shall, at intervals of not more than one minute, ring the bell rapidly for about five seconds.

**VESSELS TOWING OR TOWED.**

(e) A steam vessel when towing, shall, instead of the signals prescribed in subdivision (a) of this article, at intervals of not more than one minute, sound three blasts in succession, namely, one prolonged blast followed by two short blasts. A vessel towed may give this signal and she shall not give any other.

**RAFTS, OR OTHER CRAFT NOT PROVIDED FOR.**

(f) All rafts or other water craft, not herein provided for, navigating by hand power, horse power, or by the current of the river, shall sound a blast of the fog horn, or equivalent signal, at intervals of not more than one minute.

**SPEED IN FOG.**

ART. 16. Every vessel shall, in a fog, mist, falling snow, or heavy rain storms, go at a moderate speed, having careful regard to the existing circumstances and conditions.

A steam vessel hearing, apparently forward of her beam, the fog signal of a vessel the position of which is not ascertained shall, so far as the circumstances of the case admit, stop her engines, and then navigate with caution until danger of collision is over.

## INTERNATIONAL RULES.

## IV.—STEERING AND SAILING RULES.

## PRELIMINARY.

Risk of collision can, when circumstances permit, be ascertained by carefully watching the compass bearing of an approaching vessel. If the bearing does not appreciably change, such risk should be deemed to exist.

## SAILING VESSELS.

ART. 17. When two sailing vessels are approaching one another, so as to involve risk of collision, one of them shall keep out of the way of the other, as follows, namely:

(a) A vessel which is running free shall keep out of the way of a vessel which is closehauled.

(b) A vessel which is closehauled on the port tack shall keep out of the way of a vessel which is closehauled on the starboard tack.

(c) When both are running free, with the wind on different sides, the vessel which has the wind on the port side shall keep out of the way of the other.

(d) When both are running free, with the wind on the same side, the vessel which is to the windward shall keep out of the way of the vessel which is to the leeward.

(e) A vessel which has the wind aft shall keep out of the way of the other vessel.

## STEAM VESSELS.

ART. 18. When two steam vessels are meeting end on, or nearly end on, so as to involve risk of collision, each shall alter her course to starboard, so that each may pass on the port side of the other.

This article only applies to cases where vessels are meeting end on, or nearly end on, in such a manner as to involve risk of collision, and does not apply to two vessels which must, if both keep on their respective courses, pass clear of each other.

The only cases to which it does apply are when each of the two vessels is end on, or nearly end on to the other; in other words, to cases in which, by day, each vessel sees the masts of the other in a line, or nearly in a line, with her own; and by night, to cases in which each vessel is in such a position as to see both the side-lights of the other.

It does not apply by day to cases in which a vessel sees another ahead crossing her own course; or by night, to cases where the red light of one vessel is opposed to the red light of the other, or where the green light of one vessel is opposed to the green light

## INLAND RULES.

## IV.—STEERING AND SAILING RULES.

## PRELIMINARY.

Risk of collision can, when circumstances permit, be ascertained by carefully watching the compass bearing of an approaching vessel. If the bearing does not appreciably change, such risk should be deemed to exist.

## SAILING VESSELS.

ART. 17. When two sailing vessels are approaching one another, so as to involve risk of collision, one of them shall keep out of the way of the other, as follows, namely:

(a) A vessel which is running free shall keep out of the way of a vessel which is closehauled.

(b) A vessel which is closehauled on the port tack shall keep out of the way of a vessel which is closehauled on the starboard tack.

(c) When both are running free, with the wind on different sides, the vessel which has the wind on the port side shall keep out of the way of the other.

(d) When both are running free, with the wind on the same side, the vessel which is to the windward shall keep out of the way of the vessel which is to the leeward.

(e) A vessel which has the wind aft shall keep out of the way of the other vessel.

## STEAM VESSELS.

ART. 18. RULE I. When steam vessels are approaching each other head and head, that is, end on, or nearly so, it shall be the duty of each to pass on the port side of the other; and either vessel shall give, as a signal of her intention, one short and distinct blast of her whistle, which the other vessel shall answer promptly by a similar blast of her whistle, and thereupon such vessels shall pass on the port side of each other. But if the courses of such vessels are so far on the starboard of each other as not to be considered as meeting head and head, either vessel shall immediately give two short and distinct blasts of her whistle, which the other vessel shall answer promptly by two similar blasts of her whistle, and they shall pass on the starboard side of each other.

The foregoing only applies to cases where vessels are meeting end on, or nearly end on, in such a manner as to involve risk of collision; in other words, to cases in which, by day, each vessel sees the masts of the other in a line, or nearly in a line, with her own, and by night to cases in which each vessel is in such a position as to see both the side-lights of the other.

It does not apply by day to cases in which a vessel sees another ahead crossing her own course, or by night to cases where the red light of one vessel is opposed to the red light of the other, or where the green light of one vessel is opposed to the green light



## INTERNATIONAL RULES.

of the other, or where a red light without a green light, or a green light without a red light, is seen ahead, or where both green and red lights are seen anywhere but ahead.

## INLAND RULES.

of the other, or where a red light without a green light, or a green light without a red light, is seen ahead, or where both green and red lights are seen anywhere but ahead.

**RULE III.** If, when steam vessels are approaching each other, either vessel fails to understand the course or intention of the other, from any cause, the vessel so in doubt shall immediately signify the same by giving several short and rapid blasts, not less than four, of the steam whistle.

**RULE V.** Whenever a steam vessel is nearing a short bend or curve in the channel, where, from the height of the banks or other cause, a steam vessel approaching from the opposite direction can not be seen for a distance of half a mile, such steam vessel, when she shall have arrived within half a mile of such curve or bend, shall give a signal by one long blast of the steam whistle, which signal shall be answered by a similar blast given by any approaching steam vessel that may be within hearing. Should such signal be so answered by a steam vessel upon the farther side of such bend, then the usual signals for meeting and passing shall immediately be given and answered; but, if the first alarm signal of such vessel be not answered, she is to consider the channel clear and govern herself accordingly.

When steam vessels are moved from their docks or berths, and other boats are liable to pass from any direction toward them, they shall give the same signal as in the case of vessels meeting at a bend, but immediately after clearing the berths so as to be fully in sight they shall be governed by the steering and sailing rules.

**RULE VIII.** When steam vessels are running in the same direction, and the vessel which is astern shall desire to pass on the right or starboard hand of the vessel ahead, she shall give one short blast of the steam whistle, as a signal of such desire, and if the vessel ahead answers with one blast, she shall put her helm to port; or if she shall desire to pass on the left or port side of the vessel ahead, she shall give two short blasts of the steam whistle as a signal of such desire, and if the vessel ahead answers with two blasts, shall put her helm to starboard; or if the vessel ahead does not think it safe for the vessel astern to attempt to pass at that point, she shall immediately signify the same by giving several short and rapid blasts of the steam whistle, not less than four, and under no circumstances shall the vessel astern attempt to pass the vessel ahead until such time as they have reached a point where it can be safely done, when said vessel ahead shall signify her willingness by blowing the proper signals. The vessel ahead shall in no case attempt to cross the bow or crowd upon the course of the passing vessel.

**RULE IX.** The whistle signals provided in the rules under this article, for steam vessels meeting, passing, or overtaking, are never to be used except when steamers are in sight of each other, and the course and position of each can be determined in the daytime by a sight of the vessel itself, or by night by seeing its signal lights. In fog, mist, falling snow or heavy rain storms, when vessels can not see each other, fog signals only must be given.

**INTERNATIONAL RULES.****TWO STEAM VESSELS CROSSING.**

ART. 19. When two steam vessels are crossing, so as to involve risk of collision, the vessel which has the other on her own starboard side shall keep out of the way of the other.

**STEAM VESSEL SHALL KEEP OUT OF THE WAY OF SAILING VESSEL.**

ART. 20. When a steam vessel and a sailing vessel are proceeding in such directions as to involve risk of collision, the steam vessel shall keep out of the way of the sailing vessel.

**COURSE AND SPEED.**

ART. 21. Where, by any of these rules, one of two vessels is to keep out of the way the other shall keep her course and speed.

Note.—When, in consequence of thick weather or other causes, such vessel finds herself so close that collision can not be avoided by the action of the giving-way vessel alone, she also shall take such action as will best aid to avert collision. (See articles twenty-seven and twenty-nine.)

**CROSSING AHEAD.**

ART. 22. Every vessel which is directed by these rules to keep out of the way of another vessel shall, if the circumstances of the case admit, avoid crossing ahead of the other.

**STEAM VESSEL SHALL SLACKEN SPEED OR STOP.**

ART. 23. Every steam vessel which is directed by these rules to keep out of the way of another vessel shall, on approaching her, if necessary, slacken her speed or stop or reverse.

**OVERTAKING VESSELS.**

ART. 24. Notwithstanding anything contained in these rules every vessel, overtaking any other, shall keep out of the way of the overtaken vessel.

**INLAND RULES.****SUPPLEMENTARY REGULATIONS.**

SEC. 2. That the supervising inspectors of steam-vessels and the Supervising Inspector-General shall establish such rules to be observed by steam vessels in passing each other and as to the lights to be carried by ferryboats and by barges and canal boats when in tow of steam vessels, not inconsistent with the provisions of this act, as they from time to time may deem necessary for safety, which rules when approved by the Secretary of Commerce and Labor, are hereby declared special rules duly made by local authority, as provided for in article thirty of chapter eight hundred and two of the laws of eighteen hundred and ninety. Two printed copies of such rules shall be furnished to such ferryboats and steam vessels, which rules shall be kept posted up in conspicuous places in such vessels.

**TWO STEAM VESSELS CROSSING.**

ART. 19. When two steam vessels are crossing, so as to involve risk of collision, the vessel which has the other on her own starboard side shall keep out of the way of the other.

**STEAM VESSEL SHALL KEEP OUT OF THE WAY OF SAILING VESSEL.**

ART. 20. When a steam vessel and a sailing vessel are proceeding in such directions as to involve risk of collision, the steam vessel shall keep out of the way of the sailing vessel.

**COURSE AND SPEED.**

ART. 21. Where, by any of these rules, one of the two vessels is to keep out of the way, the other shall keep her course and speed.

[See articles twenty-seven and twenty-nine.]

**CROSSING AHEAD.**

ART. 22. Every vessel which is directed by these rules to keep out of the way of another vessel shall, if the circumstances of the case admit, avoid crossing ahead of the other.

**STEAM VESSEL SHALL SLACKEN SPEED OR STOP.**

ART. 23. Every steam vessel which is directed by these rules to keep out of the way of another vessel shall, on approaching her, if necessary, slacken her speed or stop or reverse.

**OVERTAKING VESSELS.**

ART. 24. Notwithstanding anything contained in these rules every vessel, overtaking any other, shall keep out of the way of the overtaken vessel.

## INTERNATIONAL RULES.

Every vessel coming up with another vessel from any direction more than two points abaft her beam, that is, in such a position, with reference to the vessel which she is overtaking that at night she would be unable to see either of that vessel's side lights, shall be deemed to be an overtaking vessel; and no subsequent alteration of the bearing between the two vessels shall make the overtaking vessel a crossing vessel within the meaning of these rules, or relieve her of the duty of keeping clear of the overtaken vessel until she is finally past and clear.

As by day the overtaking vessel can not always know with certainty whether she is forward of or abaft this direction from the other vessel she should, if in doubt, assume that she is an overtaking vessel and keep out of the way.

## NARROW CHANNELS.

ART. 25. In narrow channels every steam vessel shall, when it is safe and practicable, keep to that side of the fairway or mid-channel which lies on the starboard side of such vessel.

## RIGHT OF WAY OF FISHING VESSELS.

ART. 26. Sailing vessels under way shall keep out of the way of sailing vessels or boats fishing with nets, or lines, or trawls. This rule shall not give to any vessel or boat engaged in fishing the right of obstructing a fairway used by vessels other than fishing vessels or boats.

## GENERAL PRUDENTIAL RULE.

ART. 27. In obeying and construing these rules due regard shall be had to all dangers of navigation and collision, and to any special circumstances which may render a departure from the above rules necessary in order to avoid immediate danger.

## SOUND SIGNALS FOR PASSING STEAMERS.

ART. 28. The words "short blast" used in this article shall mean a blast of about one second's duration.

When vessels are in sight of one another, a steam vessel under way, in taking any course authorized or required by these rules, shall indicate that course by the following signals on her whistle or siren, namely:

One short blast to mean, "I am directing my course to starboard."

Two short blasts to mean, "I am directing my course to port."

Three short blasts to mean, "My engines are going at full speed astern."

## PRECAUTION.

ART. 29. Nothing in these rules shall exonerate any vessel, or the owner or master or crew thereof, from the consequences of any neglect to carry lights or signals, or of any neglect to keep a proper lookout, or of the neglect of any precaution which may be required by the ordinary practice of seamen, or by the special circumstances of the case.

## INLAND RULES.

Every vessel coming up with another vessel from any direction more than two points abaft her beam, that is, in such a position, with reference to the vessel which she is overtaking that at night she would be unable to see either of that vessel's side lights, shall be deemed to be an overtaking vessel; and no subsequent alteration of the bearing between the two vessels shall make the overtaking vessel a crossing vessel within the meaning of these rules, or relieve her of the duty of keeping clear of the overtaken vessel until she is finally past and clear.

As by day the overtaking vessel can not always know with certainty whether she is forward of or abaft this direction from the other vessel she should, if in doubt, assume that she is an overtaking vessel and keep out of the way.

## NARROW CHANNELS.

ART. 25. In narrow channels every steam vessel shall, when it is safe and practicable, keep to that side of the fairway or mid-channel which lies on the starboard side of such vessel.

## RIGHT OF WAY OF FISHING VESSELS.

ART. 26. Sailing vessels under way shall keep out of the way of sailing vessels or boats fishing with nets, or lines, or trawls. This rule shall not give to any vessel or boat engaged in fishing the right of obstructing a fairway used by vessels other than fishing vessels or boats.

## GENERAL PRUDENTIAL RULE.

ART. 27. In obeying and construing these rules due regard shall be had to all dangers of navigation and collision, and to any special circumstances which may render a departure from the above rules necessary in order to avoid immediate danger.

## SOUND SIGNALS FOR PASSING STEAMERS.

[See article eighteen.]

ART. 28. When vessels are in sight of one another a steam vessel under way whose engines are going at full speed astern shall indicate that fact by three short blasts on the whistle.

## PRECAUTION.

ART. 29. Nothing in these rules shall exonerate any vessel, or the owner or master or crew thereof, from the consequences of any neglect to carry lights or signals, or of any neglect to keep a proper lookout, or of the neglect of any precaution which may be required by the ordinary practice of seamen, or by the special circumstances of the case.

**INTERNATIONAL RULES.**

**ART. 30.** [See page 2.]

**DISTRESS SIGNALS.**

**ART. 31.** When a vessel is in distress and requires assistance from other vessels or from the shore the following shall be the signals to be used or displayed by her, either together or separately, namely:

In the daytime—

First. A gun or other explosive signal fired at intervals of about a minute.

Second. The international code signal of distress indicated by N C.

Third. The distance signal, consisting of a square flag, having either above or below it a ball or anything resembling a ball.

Fourth. A continuous sounding with any fog-signal apparatus.

See also International Code rule, above.

At night—

First. A gun or other explosive signal fired at intervals of about a minute.

Second. Flames on the vessel (as from a burning tar barrel, oil barrel, and so forth).

Third. Rockets or shells throwing stars of any color or description, fired one at a time, at short intervals.

Fourth. A continuous sounding with any fog-signal apparatus.

**INLAND RULES.****LIGHTS ON UNITED STATES NAVAL VESSELS AND REVENUE CUTTERS.**

**ART. 30.** The exhibition of any light on board of a vessel of war of the United States or a revenue cutter may be suspended whenever, in the opinion of the Secretary of the Navy, the commander in chief of a squadron, or the commander of a vessel acting singly, the special character of the service may require it.

**DISTRESS SIGNALS.**

**ART. 31.** When a vessel is in distress and requires assistance from other vessels or from the shore the following shall be the signals to be used or displayed by her, either together or separately, namely:

In the daytime—

A continuous sounding with any fog-signal apparatus, or firing a gun.

At night—

First. Flames on the vessel as from a burning tar barrel, oil barrel, and so forth.

Second. A continuous sounding with any fog-signal apparatus, or firing a gun.

*Inland waters on the Atlantic, Pacific, and Gulf coasts of the United States where the Inland Rules of the Road are to be followed; and inland waters of the United States bordering on the Gulf of Mexico where the Inland Rules of the Road or Pilot Rules for Western Rivers are to be followed.*

(All bearings are magnetic and given approximately.)

CUTLER (LITTLE RIVER) HARBOR, ME.—A line drawn from Long Point SW. by W.  $\frac{3}{4}$  W. to Little River Head.

LITTLE MACHIAS BAY, MACHIAS BAY, ENGLISHMAN BAY, CHANDLER BAY, MOOSABEC REACH, PLEASANT BAY, NARRAGUAGUS BAY, AND PIGEON HILL BAY, ME.—A line drawn from Little River Head WSW.  $\frac{1}{4}$  W. to the outer side of Old Man; thence WSW.  $\frac{3}{8}$  W. to the outer side of Double Shot Islands; thence W.  $\frac{3}{4}$  S. to Libby Islands Light-House; thence WSW.  $\frac{1}{4}$  W. to Moose Peak Light-House; thence WSW.  $\frac{1}{4}$  W. to Little Pond Head; from Pond Point, Great Wass Island, W. by S. to outer side of Crumple Island; thence W.  $\frac{3}{8}$  S. to Petit Manan Light-House.

ALL HARBORS ON THE COAST OF MAINE, NEW HAMPSHIRE, AND MASSACHUSETTS BETWEEN PETIT MANAN LIGHT-HOUSE, ME., AND CAPE ANN LIGHT-HOUSES, MASS.—A line drawn from Petit Manan Light-House SW.  $\frac{3}{8}$  S., 26 $\frac{1}{2}$  miles, to Mount Desert Light-House; thence W.  $\frac{3}{8}$  S., 33 $\frac{1}{2}$  miles, to Matinicus Rock Light-Houses; thence WNW.  $\frac{7}{8}$  W., 20 miles, to Monhegan Island Light-House; thence W. 21 miles, to Seguin Island Whistling Buoy; thence W.  $\frac{3}{4}$  S., 19 miles, to Old Anthony Whistling Buoy, off Cape Elizabeth; thence SW., 28 miles, to Boon Island Light-House; thence SW.  $\frac{1}{4}$  W., 12 miles, to Anderson Ledge Spindle, off Isles of Shoals Light-House; thence S. by W.  $\frac{1}{4}$  W., 19 $\frac{1}{2}$  miles, to Cape Ann Light-Houses, Mass.

BOSTON HARBOR.—From Point Allerton NNE.  $\frac{1}{4}$  E., easterly, through Point Allerton Beacon to Northeast Grave Whistling Buoy; thence NNE.  $\frac{1}{4}$  E. to Outer Breaker (Great Pig Rocks) Bell Buoy; thence NE. by E.  $\frac{3}{8}$  E. to Halfway Rock Beacon; thence NE. by E.  $\frac{1}{4}$  E. to Eastern Point Light-House.

ALL HARBORS IN CAPE COD BAY, MASS.—A line drawn from Plymouth (Gurnet) Light-Houses E., 16 $\frac{1}{2}$  miles, to Race Point Light-House.

NANTUCKET SOUND, VINEYARD SOUND, BUZZARDS BAY, NARRAGANSETT BAY, BLOCK ISLAND SOUND, AND EASTERLY ENTRANCE TO LONG ISLAND SOUND.—A line drawn from Chatham Light-Houses, Mass., S. by E.  $\frac{3}{8}$  E., about 6 miles, to Northeast Slue Channel Whistling Buoy (Pollock Rip); thence S. by W.  $\frac{3}{8}$  W., about 11 miles, to Great Round Shoal Light Vessel; thence SSW.  $\frac{5}{8}$  W., 7 $\frac{3}{8}$  miles, to Sankaty Head Light-House; from the westerly end of Tucker-nuck Island NW. by W.  $\frac{1}{2}$  W., about 5 $\frac{1}{2}$  miles, to Wasque Point, Chappaquiddick Island; from Gay Head Light-House W.  $\frac{3}{4}$  S., 35 miles, to Block Island (SE.) Light-House; thence W.  $\frac{3}{4}$  S., 15 miles, to Montauk Point Light-House, on the easterly end of Long Island, N. Y.

**NEW YORK HARBOR.**—From Navesink (southerly) Light-House NE.  $\frac{3}{8}$  E., easterly, to Scotland Light Vessel; thence NNE.  $\frac{1}{4}$  E. through Gedney Channel Whistling Buoy to Rockaway Point Life-Saving Station.

**PHILADELPHIA HARBOR AND DELAWARE BAY.**—From Cape Henlopen Light-House ENE.  $\frac{1}{4}$  E. to Overfalls Light Vessel; thence NNE.  $\frac{1}{4}$  E. to Cape May Light-House.

**BALTIMORE HARBOR AND CHESAPEAKE BAY.**—From Cape Henry Light-House NE. by E.  $\frac{3}{4}$  E., easterly, to Outer Entrance Whistling Buoy; thence N. by E.  $\frac{1}{8}$  E. to Cape Charles Light-House.

**CHARLESTON HARBOR.**—From Charleston Light Vessel N.  $\frac{3}{8}$  E. to Rattlesnake Shoal West Buoy; thence W.  $\frac{1}{2}$  N. to the west end of the North Jetty; and from Charleston Light Vessel about SW.  $\frac{1}{8}$  W. through Charleston Whistling Buoy (proposed position) until Charleston Light-House bears NNW.  $\frac{1}{4}$  W.; thence W. to Folly Island.

**SAVANNAH HARBOR AND CALIBOGUE SOUND.**—From Tybee Whistling Buoy NNW.  $\frac{1}{8}$  W. through North Slue Channel Outer Buoy to Braddock Point, Hilton Head Island, and from Tybee Whistling Buoy W. to Tybee Island.

**ST. SIMON SOUND (BRUNSWICK HARBOR) AND ST. ANDREW SOUND.**—From Hotel on Beach of St. Simon Island  $\frac{1}{8}$  mile NE. by E.  $\frac{1}{4}$  E. from St. Simon Light-House, SE.  $\frac{1}{8}$  E. to St. Simon Sea Buoy; thence S.  $\frac{1}{4}$  E. to St. Andrew Sound Sea Buoy; thence W. to the shore of Little Cumberland Island.

**ST. JOHNS RIVER, FLORIDA.**—A straight line from the outer end of the northerly jetty to the outer end of the southerly jetty.

**CHARLOTTE HARBOR AND PUNTA GORDA, FLORIDA.**—Eastward of the Entrance Bell Buoy off Boca Grande and in Charlotte Harbor, in Pine Island Sound and Matlacha Pass. Pilot Rules for Western Rivers apply in Peace and Myacca Rivers north of a WSW. and ENE. line through Mangrove Point Beacon Light; and in Caloosa River northward of the steamboat wharf at Punta Rasa.

**TAMPA BAY AND TRIBUTARIES, FLORIDA.**—From the south end of Long Key, SW.  $\frac{3}{4}$  W. to the Whistling Buoy; thence SE.  $\frac{3}{4}$  S. to the Bar Bell Buoy at the entrance to Southwest Channel; thence E.  $\frac{3}{4}$  S. to the north end of Anna Maria or Palm Key. Pilot Rules for Western Rivers apply in Manatee River inside the black and white perpendicularly striped Entrance Buoy; in Hillsboro River inside Barrel Stake Beacon Light.

**ST. GEORGE SOUND, APALACHICOLA BAY, CARRABELLE AND APALACHICOLA RIVERS, AND ST. VINCENT SOUND, FLORIDA.**—North of a line from Light-House Point SW. by W.  $\frac{3}{4}$  W. to the southeastern end of Dog Island; to the northward of the black and white perpendicularly striped Outer Buoy at the entrance to East Pass, and inside the black and white perpendicularly striped buoy at the seaward entrance to West Pass. Pilot Rules for Western Rivers apply in Carrabelle River and when on the range and crossing the bar at the entrance; in Apalachicola River and northward of Five Foot Lump Buoy when crossing the bar.

**PENSACOLA HARBOR.**—From Pensacola Entrance Whistling Buoy N.  $\frac{3}{8}$  W., a tangent to the E. side of Fort Pickens, to the shore of Santa Rosa Island, and from the Whistling Buoy NW.  $\frac{3}{8}$  W. to Fort McRee Range Front Light.

**MOBILE HARBOR AND BAY.**—From Mobile Bay Outer or Deep Sea Whistling Buoy (or its watch buoy in summer) NE. by N. to the shore of Mobile Point, and from the Whistling Buoy NW. by W. to the shore of Dauphin Island. Pilot Rules for Western Rivers apply in Mobile River above Battery Gladden.



SOUNDS, LAKES, AND HARBORS ON THE COASTS OF ALABAMA, MISSISSIPPI, AND LOUISIANA, BETWEEN MOBILE BAY ENTRANCE AND THE DELTA OF THE MISSISSIPPI RIVER.—From Sand Island Light-House WSW.  $\frac{1}{4}$  W. (approximately) to Chandeleur Light-House, westward of Chandeleur and Errol Islands, and west of a line drawn from the southwest point of Errol Island, south (approximately) to Pass a Loutre Light-House. Pilot Rules for Western Rivers apply in the Pascagoula River, and in the dredged cut at the entrance to the river, above the outside beacon marking the dredged cut.

NEW ORLEANS HARBOR AND THE DELTA OF THE MISSISSIPPI.—From South Pass East Jetty N. by E.  $\frac{1}{4}$  E. to Pass a Loutre Light-House; thence N. to Errol Island, and from South Pass East Jetty Light W.  $\frac{1}{4}$  S. to Southwest Pass Light-House; thence N. to shore. Pilot Rules for Western Rivers apply in the Mississippi River above the lower limits of the city of New Orleans.

SABINE PASS, TEXAS.—Pilot Rules for Western Rivers apply to Sabine Pass northward of Sabine Pass Whistling Buoy, and in Sabine Lake and its tributaries. Outside of this buoy the International Rules apply.

GALVESTON HARBOR.—From Galveston Bar Whistling Buoy N. by W.  $\frac{1}{4}$  W. through the beacon marking the outer extremity of the North jetty, and WSW. to the Tremont House, Galveston City.

BRAZOS RIVER, TEXAS.—Pilot Rules for Western Rivers apply in the Brazos River above the outer ends of the jetties. International Rules apply outside the ends of the jetties.

SAN DIEGO HARBOR.—From Point Lomo Light-House S.  $\frac{1}{4}$  E. to San Diego Bay Outside Bar Whistling Buoy; thence NNE.  $\frac{1}{4}$  E. to tower of Coronado Hotel.

SAN FRANCISCO HARBOR.—From Point Bonita Light-House SE.  $\frac{1}{4}$  S. to Point Lobos.

COLUMBIA RIVER ENTRANCE.—From Cape Disappointment Light SE.  $\frac{1}{4}$  E. to Point Adams Light.

STRAITS OF FUCA, WASHINGTON AND PUGET SOUNDS.—A line from New Dungeness Light-House N.  $\frac{3}{4}$  W. to Cattle Point Light, on the southeasterly end of San Juan Island (Mount Constitution, on Orcas Island, is in range with Cattle Point Light on this line); from Bellevue Point, San Juan Island, NW.  $\frac{1}{4}$  W.,  $3\frac{1}{4}$  miles, to Kellett Bluff, Henry Island (a tangent to the point and the bluff); thence NW.  $\frac{1}{4}$  N.,  $6\frac{1}{4}$  miles, to Turn Point Light, on the northwesterly end of Stuart Island; thence NE.  $\frac{1}{4}$  E. to the westerly point of Skipjack Island; thence N. by E.  $\frac{3}{4}$  E. to Patos Islands Light; from the easterly end of Patos Island NW.  $\frac{1}{4}$  W. northerly to the southwesterly point of Point Roberts.

# PART VI

OF

## THIRTY-NINTH ANNUAL LIST OF VESSELS OF THE UNITED STATES, 1907.

LIST OF SEAGOING MERCHANT VESSELS, ARRANGED IN THE ORDER OF SIGNAL LETTERS, AND OF YACHTS HAVING SIGNAL LETTERS; ALSO OF GOVERNMENT VESSELS CARRYING DISTINGUISHING SIGNALS.

### LIST OF SEAGOING MERCHANT VESSELS, ARRANGED IN THE ORDER OF SIGNAL LETTERS.

[Steel vessels in SMALL CAPITALS, iron vessels in *italics*.]

ABBREVIATIONS: *Bark*, bk.; *brig*, bg.; *barkentine*, bkn.; *brigantine*, bgn.; *ship*, shp.; *schooner*, sch.; *sloop*, slp.; *schooner-barge*, \*sch. steamer, *side-wheel*, st. p.; *steamer, screw*, st. s.; *steamer, stern-wheel*, \*st. p.; *steam barge*, st. bge.

Official No.	Signal letters.	Rig.	Decks.	Masts.	Name of vessel.	Gross tonnage.	Net tonnage.	Length.	Breadth.	Depth.	When built.	Where built.	Home port (where permanent document issues).	Name of managing or principal owner.
293	H. B. M. G.	St. s.	3	2	<i>Artes</i> .....	832	559	196.0	27.5	15.9	1862	Sunderland, England.	Baltimore, Md. ....	Merchants & Miners Transportation Co.
523	H. B. N. S.	Sch.	1	2	Albert Pharo .....	129	122	85.8	26.2	8.2	1853	Tuckerton, N. J. ....	Bangor, Me. ....	John C. Wilson.
555	H. B. P. G.	Sch.	1	2	A. G. Pease .....	74	71	81.0	25.7	6.4	1854	Middletown, Conn. ....	Hartford, Conn. ....	Frank Brainard.
619	H. B. P. W.	Bk.	1	3	A. R. Tucker .....	145	138	92.4	23.2	11.0	1851	Dartmouth, Mass. ....	New Bedford, Mass. ....	Wm. R. Wing.
649	H. B. R. L.	Sch.	1	2	A. F. Kindberg .....	226	196	112.3	29.3	10.2	1865	East Haven, Conn. ....	Bangor, Me. ....	F. W. Ayer & Co.
701	H. B. S. F.	Sch.	1	2	Andrew Peters .....	117	98	91.1	23.2	8.1	1854	Columbia, Me. ....	Calais, Me. ....	A. H. Sawyer Lumber Co.
751	H. B. T. C.	Sch.	1	2	Adeline Townsend .....	231	219	113.0	30.9	9.6	1854	Poughkeepsie, N. Y. ....	New York, N. Y. ....	J. H. Hogan.
813	H. B. W. Q.	Sch.	1	2	Alethea .....	100	95	85.5	24.5	8.5	1850	New Haven, Conn. ....	Baltimore, Md. ....	Charles Culpeper.
17587	H. C. S. B.	Sch.	1	3	Myronus .....	283	244	118.5	27.5	11.6	1865	Ellsworth, Me. ....	Ellsworth, Me. ....	Joseph M. Higgins.
4122	H. C. T. V.	Sch.	1	2	Chas. H. Hodgdon .....	112	106	81.2	22.9	8.9	1864	Essex, Mass. ....	New Bedford, Mass. ....	Charles T. Luce.
4250	H. D. F. M.	St. s.	2	2	<i>Underwriter</i> .....	327	163	120.8	26.1	14.8	1863	Philadelphia, Pa. ....	Boston, Mass. ....	Boston Towboat Co.
4602	H. D. K. N.	Bk.	2	3	California .....	366	348	114.4	28.1	18.0	1842	New Bedford, Mass. ....	New Bedford, Mass. ....	William Lewis.
4604	H. D. K. Q.	Bk.	2	3	Canton .....	238	226	103.1	24.8	15.4	1835	Baltimore, Md. ....	do. ....	Wm. R. Wing.
4624	H. D. L. T.	Sch.	1	2	Charley Woolsey .....	207	175	111.7	29.0	9.7	1865	Deep River, Conn. ....	Rockland, Me. ....	A. P. Glinn.
4824	H. D. P. F.	*Sch.	1	3	City of Montreal .....	1,130	1,119	177.4	31.5	25.3	1861	Portsmouth, N. H. ....	New York, N. Y. ....	Seaboard Transp'n. Co.
4879	H. D. S. B.	St. p.	1	0	Chrystenah .....	571	417	196.5	30.2	9.3	1866	Nyack, N. Y. ....	do. ....	Ralph N. Nelson.
5020	H. D. V. W.	St. p.	2	2	City of Key West .....	939	600	227.5	30.6	10.0	1865	Athens, N. Y. ....	do. ....	Joy S. S. Co.
5033	H. D. W. K.	St. p.	1	0	City of Newport .....	561	468	177.5	28.5	8.8	1863	New York, N. Y. ....	Providence, R. I. ....	Providence, Fall River and Newport Sbt. Co.
5109	H. F. B. D.	Sch.	1	2	Clara Jane .....	124	99	86.5	25.5	8.0	1864	Pembroke, Me. ....	Calais, Me. ....	J. G. Murchie.
6163	H. F. D. Q.	Sch.	1	2	Daniel Brown .....	204	163	109.0	30.0	10.0	1853	Poughkeepsie, N. Y. ....	New York, N. Y. ....	Frederick Buse.
6195	H. F. G. C.	Sch.	1	2	Decorra .....	181	157	97.8	26.6	10.3	1866	Machias, Me. ....	Machias, Me. ....	George B. Boynton.
6202	H. F. G. D.	Sch.	1	2	David Currie .....	151	143	100.0	26.4	7.8	1868	Portland, Conn. ....	Hartford, Conn. ....	Brainard, Shaler & Hall Quarry Co.
6286	H. F. J. W.	Sch.	2	2	David Faust .....	216	176	100.2	28.0	9.5	1854	Philadelphia, Pa. ....	Ellsworth, Me. ....	Est. Isalah Blaisdell.
6349	H. F. L. K.	Sch.	1	2	O. B. Clark .....	194	162	105.4	27.4	8.4	1886	Camden, N. J. ....	Bangor, Me. ....	F. W. Ayer.
6373	H. F. L. N.	Sch.	1	3	Doris .....	728	719	222.0	36.2	16.0	1804	New York, N. Y. ....	New York, N. Y. ....	Chas. E. McWilliams.
7008	H. F. L. Q.	Sch.	1	2	E. Waterman .....	107	91	91.1	28.6	7.8	1857	Washington, N. J. ....	Calais, Me. ....	John G. Murchie.
7180	H. F. N. V.	Sch.	1	2	Ella F. Crowell .....	164	135	93.8	28.4	7.0	1864	East Haven, Conn. ....	Thomaston, Me. ....	Geo. Elliot.
7496	H. F. S. M.	Sch.	1	2	E. M. Duffield .....	92	87	76.0	25.0	7.0	1851	Portland, Conn. ....	New Haven, Conn. ....	James Connors.
7621	H. F. V. D.	Sch.	1	2	Robert W .....	93	82	82.0	26.0	7.0	1847	Piermont, N. Y. ....	Bangor, Me. ....	Mount Waldo Granite Works.
7740	H. G. B. S.	Sch.	1	3	Edwin R. Kirrk .....	264	224	126.0	31.0	10.1	1864	Keyport, N. J. ....	New York, N. Y. ....	George E. Hamilton.
7770	H. G. D. B.	*Sch.	1	3	E. W. Stetson .....	1,141	1,084	173.2	38.2	23.6	1862	Newcastle, Me. ....	do. ....	Charles J. Tice.
7829	H. G. F. L.	Sch.	1	2	E. C. Gates .....	133	103	100.0	27.0	7.3	1867	Perry, Me. ....	Calais, Me. ....	John G. Murchie.
7866	H. G. F. T.	Sch.	1	2	E. G. Irwin .....	188	157	106.0	28.5	8.5	1865	Milton, Del. ....	Baltimore, Md. ....	E. D. Gladden.
7942	H. G. K. P.	Sch.	1	2	Eliza S. Potter .....	337	282	109.5	28.5	10.4	1857	Mystic, Conn. ....	Fall River, Mass. ....	D. L. Emery.
9053	H. G. L. J.	*Sch.	1	3	Falcon .....	511	491	163.0	34.4	14.5	1861	Mystic Bridge, Conn. ....	Perth Amboy, N. J. ....	James Hughes.
9064	H. G. L. S.	Sch.	1	2	Fly Away .....	159	131	96.7	28.4	8.6	1854	Chatham, Conn. ....	Calais, Me. ....	Albert H. Sawyer.
9230	H. G. P. F.	Sch.	1	2	Franconia .....	136	129	92.0	25.5	8.8	1862	Surry, Me. ....	Ellsworth, Me. ....	Alfred B. Crabtree.

## SEAGOING VESSELS, ARRANGED IN THE ORDER OF SIGNAL LETTERS—Continued.

[Steel vessels in SMALL CAPITALS, Iron vessels in *italics*.]

Official No.	Signal letters.	Rig.	Decks.	Masts.	Name of vessel.	Gross tonnage.	Net tonnage.	Length.	Breadth.	Depth.	When built.	Where built.	Home port (where permanent document issues).	Name of managing or principal owner.
9477	H. G. S. T.	Sch.	1	2	Fred Tyler .....	114	108	98.0	21.2	7.9	1848	Philadelphia, Pa ...	Port Jefferson, N. Y.	J. E. Smith.
9482	H. G. S. V.	Sch.	1	2	Fly .....	113	108	90.5	26.1	6.7	1856	Camden, N. J. ....	New York, N. Y. ....	John F. Baxter.
9495	H. G. T. L.	St. s.	1	0	<i>Rimny Cadwalader</i> ..	336	263	168.8	22.8	7.9	1857	Philadelphia, Pa ...	Philadelphia, Pa ...	New York and Balt- more Transpnt. Co.
9520	H. G. V. J.	Bkn.	1	3	Fremont .....	345	328	155.0	26.0	12.0	1850	do .....	San Francisco, Cal.	John W. Pew.
10105	H. J. B. M.	Sch.	1	2	George E. Prescott ..	139	109	89.5	24.0	8.0	1848	Camden, Me. ....	Rockland, Me. ....	E. H. Lawry.
10327	H. J. D. Q.	Sch.	1	2	G. A. Hayden .....	107	102	96.8	26.3	7.1	1857	Essex, Conn. ....	Edgartown, Mass. ...	Walter S. Osborn.
10361	H. J. F. L.	Bk.	2	3	Grey Hound .....	177	169	95.0	24.4	12.2	1851	New Bedford, Mass.	New Bedford, Mass.	A. L. Sylvia.
10500	H. J. L. N.	*Sch.	1	4	Stonington .....	1,072	1,043	253.0	40.6	14.4	1866	New York, N. Y. ...	New York, N. Y. ...	Edward B. Arnold.
10569	H. J. M. V.	Sch.	1	2	Grace Watson .....	112	106	96.2	21.9	7.1	1854	Philadelphia, Pa ...	Crisfield, Md. ....	L. A. Tyler.
10586	H. J. K. P.	Sch.	1	2	Grace Nevlinger ..	240	228	117.6	30.0	9.0	1865	Milton, Del. ....	Bangor, Me. ....	F. W. Ayer.
11156	H. J. S. P.	Sch.	1	2	H. Curtis .....	124	118	84.4	24.2	8.5	1850	Harrington, Me. ...	Deer Isle, Me. ....	A. O. Goss.
11291	H. J. T. L.	Sch.	1	2	Helen P. ....	145	101	104.0	28.2	7.6	1864	East Haddam, Conn.	Hartford, Conn. ...	Frank Brainerd.
11328	H. J. V. G.	Sch.	1	2	Helen .....	149	122	97.9	27.7	8.0	1864	New Bedford, Muss.	Rockland, Me. ....	Rockland - Rock port Lime Co.
11477	H. K. D. B.	*Sch.	1	3	Hatteras .....	788	764	171.5	33.5	18.8	1865	Brooklyn, N. Y. ....	New York, N. Y. ...	F. F. Chambers, sec.
11527	H. K. D. P.	Sch.	1	2	Horizon .....	109	104	102.0	21.7	7.2	1857	Stratford, Conn. ...	do .....	James T. Halpin.
11547	H. K. F. J.	St. s.	2	3	<i>Henry L. Gaw</i> .....	493	325	165.0	23.0	7.9	1855	Philadelphia, Pa ...	Philadelphia, Pa ...	Balto. and Phila. Stm. Co.
11569	H. K. F. S.	Sch.	1	2	Henry May .....	188	179	101.7	27.2	9.0	1854	Milford, Del. ....	Portland, Me. ....	Berlin Mills Co.
12026	H. K. G. M.	Sch.	1	2	Izetta .....	199	189	107.0	27.5	9.0	1865	Brewer, Me. ....	Bangor, Me. ....	F. W. Ayer.
12574	H. K. N. V.	Sch.	1	2	July Fourth .....	120	114	89.9	26.2	8.0	1863	do .....	do .....	Henry Lord.
12581	H. K. P. F.	Sch.	1	2	Jonathan Conc. ....	122	116	101.0	20.6	8.0	1855	Camden, Me. ....	Newburyport, Mass.	G. M. Goodwin.
12659	H. K. Q. P.	Sch.	1	2	J. V. Wellington ..	256	243	112.6	29.0	9.4	1861	Philadelphia, Pa ...	New York, N. Y. ...	Chadwick & Co.
12830	H. L. T. N.	Sch.	1	2	James A. Brown ..	198	188	95.6	25.8	9.0	1859	Fairhaven, Mass. ...	Thomaston, Me. ...	Solomon Simmons.
13025	H. L. C. G.	Sch.	1	2	Julia A. Berkele ..	168	160	105.5	25.0	7.9	1866	East Haven, Conn.	New York, N. Y. ...	John Graham.
13118	H. L. F. G.	Shp.	2	3	Jacob A. Stamler ...	1,198	1,198	175.0	37.0	23.3	1856	Brooklyn, N. Y. ...	do .....	Arbuckle Deep-Sea Hotel Co.
13240	H. L. K. D.	Sch.	1	2	J. S. Terry .....	124	118	104.4	22.4	7.2	1864	East Haddam, Conn.	Stonington, Conn. ...	Henry R. Segar.
13317	H. L. K. T.	Sch.	1	2	Julia and Martha ...	117	98	81.8	24.9	7.9	1833	Boothbay, Me. ....	Calais, Me. ....	H. B. Eaton.
13388	H. L. P. B.	Sch.	1	2	Jesse L. Leach .....	217	235	110.0	30.0	9.7	1863	Baltimore, Md. ....	New York, N. Y. ...	Cornelius Daly.
13398	H. L. P. K.	Sch.	1	2	James L. Maloy .....	174	147	102.0	28.5	7.9	1864	Milton, Del. ....	Bath, Me. ....	M. G. Shaw, Lumber Co.
13451	H. L. R. N.	Sch.	1	2	James Parker, sr. ...	116	111	94.1	23.2	7.5	1856	Perth Amboy, N. J.	New London, Conn.	Daniel Crowley.
14023	H. L. T. C.	Bk.	2	3	Kate Davenport .....	1,248	1,175	189.4	37.0	24.0	1866	Bath, Me. ....	Seattle, Wash. ....	Geo. T. Meyers.
14092	H. L. V. S.	Sch.	1	2	Kolon .....	150	142	95.5	25.3	8.5	1866	East Machias, Me. ...	Machias, Me. ....	E. I. White.
14643	H. M. D. K.	Sch.	1	2	Letitia .....	245	233	112.0	28.5	10.4	1867	Salom, Mass. ....	San Francisco, Cal.	John R. Hodge.
14723	H. M. D. W.	Sch.	1	2	Loduskla .....	108	102	88.0	24.3	8.2	1851	Freetport, Me. ....	Bangor, Me. ....	Clara E. Thayer.
14860	H. M. G. K.	Sch.	1	3	Lottie Beard .....	303	288	118.1	29.1	9.2	1866	Fairhaven, Mass. ...	do .....	A. B. Haskell.
15065	H. M. N. G.	Sch.	1	2	Lizzie D. Small .....	190	167	109.3	27.2	8.2	1866	Camden, N. J. ....	do .....	Fred W. Ayer.
16172	H. M. R. D.	Sch.	1	2	Mary E. Simmons ...	104	99	85.5	23.8	9.9	1864	Essex, Mass. ....	New Bedford, Mass.	Charles T. Luce.
16203	H. M. S. B.	Sch.	1	2	Marion Draper .....	183	174	106.0	27.5	9.1	1867	Pittston, Me. ....	Boothbay, Me. ....	M. A. Perkins.
16776	H. N. D. B.	Sch.	1	2	M. H. Read .....	160	129	104.0	28.8	8.7	1854	Brookhaven, N. Y.	Belfast, Me. ....	C. F. Grant.
16791	H. N. D. S.	Bk.	2	3	Morning Star .....	238	226	104.6	25.6	15.1	1853	Dartmouth, Mass. ...	New Bedford, Mass.	William R. Wing.
16810	H. N. F. C.	Sch.	1	2	Nat Ayer .....	148	131	96.4	27.2	7.5	1865	City Island, N. Y.	Bangor, Me. ....	F. W. Ayer.
16865	H. N. G. F.	Sch.	1	2	Madagascar .....	112	95	83.9	23.9	7.9	1845	Ellsworth, Me. ....	Calais, Me. ....	H. B. Eaton.
16882	H. N. G. L.	Sch.	1	2	Menawa .....	211	200	104.8	28.4	10.0	1864	Greenpoint, N. Y.	Belfast, Me. ....	G. D. Pendleton.
16886	H. N. G. Q.	Sch.	1	2	Moonlight .....	198	160	107.9	30.3	9.3	1855	Belleville, N. J.	Calais, Me. ....	H. B. Eaton.
17170	H. N. R. M.	Sch.	1	2	Mary Weaver .....	222	187	110.0	29.8	9.0	1867	Philadelphia, Pa ...	Portland, Me. ....	Albert B. Hall.
17200	H. N. S. B.	Sch.	1	2	Maria .....	124	118	95.0	28.0	6.6	1865	Westerly, R. I. ....	New York, N. Y. ...	Nelson Rose.
18127	H. N. V. K.	Sch.	1	2	Fred Snow .....	105	99	78.6	26.6	7.9	1855	Athens, N. Y. ....	do .....	J. M. Tate.
18136	H. N. V. Q.	Sch.	1	2	Northern Light .....	139	116	90.0	26.6	9.0	1865	Tremont, Me. ....	S. W. Harbor, Me. ...	Chas. Robbins.
18161	H. N. V. W.	Sch.	1	2	Neptune .....	109	92	84.0	23.7	7.7	1850	East Machias, Me. ...	Machias, Me. ....	W. A. Johnson.
18337	H. P. F. G.	St. p.	3	2	Norman .....	1,203	846	206.7	35.5	18.3	1862	Philadelphia, Pa ...	Boston, Mass. ....	Boston and Phila. S. S. Co.
18860	H. P. G. D.	Sch.	1	2	Orozambo .....	147	121	97.0	25.0	8.8	1854	Gouldsboro, Me. ...	Calais, Me. ....	A. H. Sawyer Lumber Co.
18933	H. P. G. W.	Sch.	1	2	Oliver Ames .....	456	433	134.4	33.2	17.1	1866	Berkley, Mass. ....	Fall River, Mass. ...	J. B. Phillips.
19055	H. P. K. V.	Sch.	1	2	Oakes Ames .....	254	209	118.0	30.8	7.0	1862	Noank, Conn. ....	Portland, Me. ....	James W. Parker.
19096	H. P. L. R.	*Sch.	1	5	William L. Creegan ..	556	547	232.0	40.0	10.0	1864	New York, N. Y. ...	Providence, R. I. ...	Peter Creegan.
19546	H. P. M. G.	Sch.	1	2	Paul Scavey .....	237	225	97.0	26.3	9.1	1866	Brewer, Me. ....	Gloucester, Mass. ...	C. H. M. Hazel.
19787	H. P. Q. W.	Bk.	2	3	Platina .....	214	203	94.0	25.3	15.2	1847	Rochester, Mass. ...	New Bedford, Mass.	Wm. R. Wing.
19847	H. P. R. M.	Slp.	1	1	Pola .....	113	108	75.0	29.0	7.0	1862	Deep River, Conn.	New York, N. Y. ...	Shorland Brothers.
19903	H. P. T. B.	St. p.	1	0	Rutherford .....	864	672	192.4	34.5	13.1	1861	Brooklyn, N. Y. ...	do .....	Eric R. E. Co.
116393	H. P. T. S.	St. s.	5	2	St. PAUL .....	11,629	5,874	535.5	63.0	26.8	1895	Philadelphia, Pa ...	do .....	International Mer- cantile Marine Co.
21044	H. P. W. G.	Sch.	1	2	R. P. Chase .....	102	97	83.5	23.5	6.9	1857	Belfast, Me. ....	Machias, Me. ....	Emma E. Samson.
21112	H. Q. B. P.	Sch.	1	2	R. L. Tay .....	151	120	105.0	27.5	7.7	1857	Milford, Del. ....	Bangor, Me. ....	F. W. Ayer.
21325	H. Q. F. D.	Sch.	1	2	Race Horse .....	105	93	87.8	22.5	8.2	1866	Salisbury, Mass. ...	Rockland, Me. ....	William White.
21455	H. Q. J. S.	St. p.	1	0	River Queen .....	573	426	181.0	28.5	9.0	1864	Keyport, N. J. ....	Washington, D. C.	Independent Stbt. and Barge Co.
21518	H. Q. L. B.	Sch.	1	2	Rebecca G. Whilldin ..	220	188	105.5	28.5	9.5	1853	Milford, Del. ....	Boston, Mass. ....	D. S. Emory.
22162	H. Q. N. M.	St. p.	1	2	Greenport .....	1,413	1,266	244.2	35.2	12.8	1866	New York, N. Y. ...	Newark, N. J. ....	Richard Halley.
22249	H. Q. S. F.	Bkn.	2	3	Shawmut .....	468	406	130.2	30.0	17.6	1866	Boston, Mass. ....	Boston, Mass. ....	William Recker.
22437	H. Q. V. G.	Sch.	1	2	Sally W. Ponder .....	107	102	86.6	25.4	6.4	1855	Milton, Del. ....	Fall River, Mass. ...	Charles B. Luther.
22636	H. R. C. M.	Sch.	1	2	Sarah Mills .....	153	146	98.2	27.2	8.0	1855	Port Jefferson, N. Y.	Deer Isle, Me. ....	G. P. Johnson.
22932	H. R. K. N.	Sch.	1	2	St. Croix .....	231	190	112.0	28.5	9.3	1866	Calais, Me. ....	Boston, Mass. ....	D. S. Emory.

## SEAGOING VESSELS, ARRANGED IN THE ORDER OF SIGNAL LETTERS—Continued.

[Steel vessels in SMALL CAPITALS, iron vessels in *Italics*.]

Official No.	Signal letters.	Rig.	Decks.	Masts.	Name of vessel.	Gross tonnage.	Net tonnage.	Length.		Depth.	When built.	Where built.	Home port (where permanent document issues).	Name of managing or principal owner.
								Fect.	Fcet.					
22976	H. R. L. W.	Sch.	1	2	Samuel Castner, jr.	239	200	119.8	29.3	10.0	1863	Milford, Del.	Calais, Me.	J. G. Murehie.
23000	H. R. M. Q.	St. p.	1	0	<i>Tolchester</i>	671	542	211.7	29.0	9.6	1866	Chester, Pa.	New York, N. Y.	Excursion and Transportation Co.
24267	H. R. S. W.	Sch.	1	2	T. Towner	197	152	97.0	25.5	10.4	1866	New Haven, Conn.	Philadelphia, Pa.	Louis Lafetto.
24359	H. R. V. M.	St. p.	1	0	T. V. Arrowsmith	527	424	201.0	28.5	8.7	1860	Keypport, N. J.	Washington, D. C.	Washington and Potomac Steamboat Co.
24449	H. S. B. D.	St. s.	2	2	Pequot	1,360	946	219.0	35.0	16.0	1864	New York, N. Y.	New London, Conn.	Consolidated Railway Co.
24451	H. S. B. G.	Bg.	1	2	Tanner	291	276	123.0	29.7	11.7	1855	Smithtown, N. Y.	San Francisco, Cal.	Samuel L. Estroleid.
25032	H. S. B. Q.	Sch.	1	2	Urbana	105	100	83.3	24.9	7.5	1843	Stonington, Conn.	Baltimore, Md.	O. P. Roberts.
26095	H. S. J. L.	Sch.	1	2	Wm. A. Grozier	116	111	91.6	22.5	8.9	1865	Keenebunk, Me.	Provincetown, Mass.	John A. Dunham.
116669	H. S. P. T.	St. s.	5	2	St. LOUIS	11,629	8,893	635.5	63.0	26.8	1895	Philadelphia, Pa.	New York, N. Y.	International Mercantile Marine Co.
26449	H. S. T. N.	Sch.	1	2	Robert McClintock	154	125	96.0	26.7	7.4	1858	Norwalk, Conn.	Baltimore, Md.	Joseph M. White.
1153	H. T. B. N.	Sch.	1	2	Ada Ames	199	163	102.2	27.0	9.4	1860	Rockland, Me.	Rockland, Me.	A. J. Bird.
1165	H. T. O. G.	Sch.	1	2	Arago	185	176	105.0	28.0	9.0	1860	Coos Bay, Ore.	San Francisco, Cal.	G. W. Johnston.
5241	H. T. L. V.	Sch.	1	2	Charlie and Willie	123	117	86.9	24.0	8.2	1849	Damariscotta, Me.	Rockland, Me.	S. T. Merglidge.
5251	H. T. L. W.	Sch.	1	2	Catawamteak	148	119	88.0	22.8	8.8	1864	Rockland, Me.	do	I. L. Snow & Co.
6273	H. T. M. L.	St. p.	1	0	<i>City of Lawrence</i>	1,678	1,351	243.0	62.5	11.9	1867	Wilmington, Del.	New London, Conn.	Consolidated Railway Co.
7983	H. T. R. D.	Sch.	1	2	Enterprise	189	180	100.6	31.5	9.0	1863	Coos Bay, Ore.	San Francisco, Cal.	M. White.
8120	H. T. W. M.	Sch.	1	2	E. Archarius	99	94	79.0	22.0	8.3	1851	S'th Thomaston, Me.	Rockland, Me.	I. L. Snow & Co.
8147	H. T. W. R.	Sch.	1	2	Ellen M. Baxter	216	205	121.6	25.2	9.7	1861	Wellington Sq. C. W.	Boston, Mass.	J. H. Filtner.
13600	H. V. Q. L.	Sch.	1	2	Jesse Hart, 2nd	255	212	117.0	28.9	10.2	1866	Waldoboro, Me.	Calais, Me.	F. N. Davis.
17337	H. W. D. B.	St. p.	1	0	Mattewan	774	634	206.0	27.8	10.0	1862	Keypport, N. J.	New York, N. Y.	J. H. Starin.
17365	H. W. D. R.	Sch.	1	2	Maggie Mulvey	266	252	114.4	28.9	10.8	1861	Waldoboro, Me.	Belfast, Me.	C. H. Randlett.
19144	H. W. M. S.	Sch.	1	3	Orient	312	296	126.6	30.0	10.9	1865	Brunswick, Me.	San Francisco, Cal.	B. H. Tletjen.
21615	H. W. Q. R.	Sch.	1	2	Red Jacket	116	110	82.3	27.4	7.7	1860	Camden, Me.	Boothbay, Me.	S. J. Tibbetts.
24517	J. B. C. L.	Sch.	1	2	Tolmah	230	191	110.3	28.1	10.1	1866	Damariscotta, Me.	Bangor, Me.	A. E. Fernald.
25703	J. B. F. D.	Bk.	1	3	Vidette	616	566	155.7	34.6	13.8	1865	Bath, Me.	San Francisco, Cal.	National S. S. Co.
26703	J. B. F. T.	Sch.	1	2	Wm. Slater	221	210	111.6	27.5	9.8	1866	Thomaston, Me.	Belfast, Me.	A. M. Pattershall.
27550	J. B. K. S.	St. p.	1	0	Yosemitte	1,319	831	269.0	35.2	11.6	1862	San Francisco, Cal.	Pt. Townsend, Wash.	Thomas Grant.
16290	J. B. M. G.	Sch.	1	2	L. S. Levering	298	242	119.5	29.5	9.4	1865	Wilmington, Del.	Somers Point, N. J.	J. A. Mitchell.
1379	J. B. P. D.	Bk.	2	3	Andrew Hicks	303	287	111.3	27.1	15.7	1867	Fairhaven, Mass.	New Bedford, Mass.	Wm. R. Wing.
6580	J. B. P. N.	Bk.	2	3	Charles W. Morgan	313	298	105.6	27.7	17.6	1841	New Bedford, Mass.	do	do.
11747	J. B. R. M.	Sch.	1	3	Hortensia	189	161	105.4	29.0	9.2	1868	East Machias, Me.	Machias, Me.	E. I. White.
11764	J. B. R. T.	Sch.	1	2	H. T. Hedges	239	227	104.7	28.1	8.1	1858	Wilmington, Del.	Sag Harbor, N. Y.	Martin Hansen.
17564	J. B. T. Q.	Sch.	1	2	Mary Augusta	198	175	104.0	27.4	11.9	1867	Ellsworth, Me.	Mt. Desert Ferry, Me.	A. B. Crabtree.
18477	J. B. V. K.	Sch.	1	2	George R. Smith	136	129	89.2	25.8	8.0	1867	Orrington, Me.	Machias, Me.	J. D. Leighton.
19185	J. B. V. P.	Sch.	1	2	Otronou	105	99	79.7	23.3	8.3	1839	Surry, Me.	Ellsworth, Me.	C. E. Doyle.
23349	J. B. V. W.	*Sch.	1	3	Shore Line	481	472	177.8	33.2	12.1	1858	Mystic, Conn.	New York, N. Y.	Edward B. Arnold.
23369	J. B. W. G.	Bk.	2	3	Sunbeam	255	242	106.4	27.3	15.2	1856	Rochester, Mass.	New Bedford, Mass.	Wm. R. Wing.
10834	J. C. D. T.	Sch.	1	2	George H. Mills	295	253	117.6	31.0	9.0	1867	Fort Jefferson, N. Y.	Thomaston, Me.	Washburn Bros.
21595	J. C. F. M.	Sch.	1	3	Thos. W. H. White	213	159	114.0	29.6	9.2	1867	Tuckerton, N. J.	Bath, Me.	South Gardiner Lumber Co.
1435	J. C. G. Q.	Bk.	2	3	Agate	626	595	145.1	31.3	18.5	1868	Newburyport, Mass.	San Francisco, Cal.	E. K. Wood Lumber Co.
1443	J. C. K. V.	Sch.	1	2	Addie Fuller	217	187	106.4	28.7	9.7	1867	Thomaston, Me.	Machias, Me.	E. I. White.
6456	J. C. M. V.	St. p.	2	2	<i>Clinton</i>	1,187	717	220.0	34.5	18.2	1863	Wilmington, Del.	Tampa, Fla.	James McKay.
15347	J. C. M. W.	St. p.	1	0	<i>Louise</i>	1,023	718	231.7	33.0	8.8	1864	do	Baltimore, Md.	Tolchester Beach Improvement Co.
17651	J. C. N. B.	St. p.	2	2	<i>Morgan</i>	994	537	219.9	33.1	16.6	1865	do	Tampa, Fla.	F. H. Thompson.
13812	J. C. P. K.	Sch.	1	2	J. M. Morales	177	168	97.5	27.0	8.0	1867	Bucksport, Me.	Rockland, Me.	Henry Johansen.
12356	J. D. B. S.	Sch.	1	2	Irene E. Meservey	244	232	114.2	29.0	10.0	1866	Waldoboro, Me.	Bangor, Me.	Fred W. Ayer.
17660	J. D. C. H.	Sch.	1	2	Merrill G. Hart	191	182	97.9	26.7	9.8	1866	Bristol, Me.	Thomaston, Me.	Dunn and Elliott.
23429	J. D. C. L.	Bg.	2	2	Sullivan	344	294	115.5	28.5	15.2	1866	Gouldsboro, Me.	New London, Conn.	New England Whaling Co.
11821	J. D. G. F.	Sch.	1	2	Henrietta Simmons	228	217	112.4	28.7	9.1	1865	Leesburg, N. J.	Portland, Me.	James W. Parker.
11824	J. D. G. W.	Sch.	1	3	Howard A. Hunt	338	321	118.5	29.7	9.9	1867	Mauricetown, N. J.	New York, N. Y.	Wm. P. Richardson.
13825	J. D. K. N.	Sch.	1	2	John Cadwallader	137	130	91.8	25.4	8.1	1853	Tuckahoe, N. J.	Bangor, Me.	Fred W. Ayer.
11777	J. D. L. T.	Sch.	1	2	Helen G. King	147	126	93.0	25.3	9.0	1867	Calais, Me.	Calais, Me.	A. H. Sawyer Lumber Co.
13605	J. D. Q. N.	Sch.	1	2	James Young	261	225	110.8	29.5	10.3	1866	Thomaston, Me.	Bath, Me.	South Gardiner Lumber Co.
17703	J. D. Q. R.	Sch.	1	2	Mary E. Pennell	251	196	110.0	28.1	11.2	1868	Harrington, Me.	Machias, Me.	A. G. Godfrey.
8283	J. D. T. N.	Bk.	2	3	Electra	985	939	168.0	34.8	21.9	1868	Boston, Mass.	San Francisco, Cal.	Alaska Pkrs.' Ass'n.
9732	J. D. V. B.	Sch.	2	3	Florance Shay	405	350	127.0	30.8	15.3	1867	Fort Jefferson, N. Y.	New York, N. Y.	Henry P. Havens.
23490	J. F. B. H.	Sch.	1	2	Susan Stetson	140	133	89.2	26.1	8.2	1867	Damariscotta, Me.	Bucksport, Me.	H. H. Powers.
1561	J. F. B. V.	Sch.	1	2	Alaska	173	164	102.0	26.1	9.1	1867	East Machias, Me.	Machias, Me.	E. I. White.
19232	J. F. H. R.	Sch.	1	2	Osprey	159	139	96.2	27.5	8.4	1867	Addison, Me.	do	Reuben Mitchell.
15440	J. F. M. P.	Sch.	1	3	L. Q. G. Wshart	238	195	115.2	29.5	9.1	1867	Greenwich, N. J.	New York, N. Y.	P. J. Rennolds.
1618	J. F. N. H.	Sch.	1	2	Abbie Ingalls	187	162	106.0	26.2	10.0	1868	Machias, Me.	Bucksport, Me.	Marine Freighters' Co.
11897	J. F. P. G.	*Sch.	2	3	Henry A. Litchfield	593	565	148.0	31.0	19.0	1867	Rockland, Me.	Norfolk, Va.	A. J. Hudson.
20221	J. F. Q. M.	Bk.	2	3	Prussia	1,212	1,131	184.2	36.5	23.9	1868	Bath, Me.	San Francisco, Cal.	Port Blakeley Mill Co.
8390	J. F. R. P.	Sch.	2	2	Ernestine	421	400	120.2	28.6	16.4	1868	Yarmouth, Me.	Wiscasset, Me.	Amos M. Jewett.
23683	J. F. W. D.	Bk.	2	3	Sonoma	1,063	997	177.5	36.2	22.4	1868	Chelsea, Mass.	San Francisco, Cal.	Transport Oil Co.
23721	J. G. H. K.	Sch.	1	2	Sarah A. Reed	158	112	100.0	26.0	8.0	1868	Calais, Me.	Calais, Me.	H. Q. Boardman.

## SEAGOING VESSELS, ARRANGED IN THE ORDER OF SIGNAL LETTERS—Continued.

[Steel vessels in SMALL CAPITALS, IRON vessels in *italics*.]

Official No.	Signal letters.	Rig.	Decks.	Masts.	Name of vessel.	Gross tonnage.	Net tonnage.	Length.	Breadth.	Depth.	When built.	Where built.	Home port (where permanent document issues).	Name of managing or principal owner.
18585	J. G. H. M.	Bkn.	1	3	Northwest	515	489	147.9	36.8	13.9	1868	Port Madison, Wash.	San Francisco, Cal.	Riverton Lumber Co.
9849	J. G. M. B.	Sch.	1	2	Fannie F. Hull	93	89	88.0	25.2	6.9	1867	Stockton, Me.	Bucksport, Me.	F. P. Hutchins.
80044	J. G. M. D.	Sch.	1	2	William Rice	133	105	81.2	24.5	7.5	1869	Bath, Me.	Thomaston, Me.	J. A. Creighton & Co.
24784	J. G. M. V.	Sch.	1	2	Traveler	172	125	104.2	28.0	7.0	1869	Essex, Conn.	Hartford, Conn.	Est. David Frayne.
2681	J. G. P. S.	Sch.	1	3	Belle Halliday	355	337	128.3	30.0	9.6	1869	Camden, N. J.	Philadelphia, Pa.	Davis Coal and Coke Co.
21893	J. G. Q. F.	Sch.	1	3	Rhoda Holmes	295	256	128.0	32.0	10.1	1869	Coopers Point, N. J.	Machias, Me.	E. I. White.
90032	J. G. R. B.	Sch.	1	2	Mary Ann McCann	178	169	101.8	27.4	8.7	1869	Bangor, Me.	Bangor, Me.	Snow and Nealley Co.
24790	J. G. R. M.	Sch.	1	3	Tidal Wave	608	496	161.5	37.2	13.7	1869	Port Madison, Wash.	San Francisco, Cal.	Union Lumber Co.
21901	J. G. T. N.	Sch.	1	3	Rebecca W. Huddell	256	210	125.0	36.0	7.4	1869	Camden, N. J.	Boston, Mass.	Henry R. Deming.
1812	J. G. V. K.	Sch.	2	3	Ann Louisa Lockwood	338	266	125.2	29.1	15.7	1869	Norwalk, Conn.	New York, N. Y.	Samuel P. Blackburn.
5752	J. G. V. L.	Sch.	1	2	C. B. Wood	230	224	110.6	29.6	9.2	1867	Dennisville, N. J.	Boston, Mass.	Stetson, Cutler Co.
75146	J. G. V. M.	Sch.	2	2	J. K. Manning	297	228	111.0	29.2	9.7	1869	do	Gloucester, Mass.	James K. Manning Co.
90067	J. G. W. D.	Sch.	1	2	Margaret	117	111	82.7	27.4	7.5	1869	Cherryfield, Me.	Machias, Me.	G. R. Campbell.
9860	J. G. W. L.	Sch.	1	2	Manchester and Hudson	176	167	105.6	27.9	8.5	1869	Hartford, Conn.	Albany, N. Y.	Geo. E. Cole.
85045	J. G. W. M.	Sch.	2	3	Georgetta Lawrence	315	299	122.6	31.7	15.1	1869	Brookhaven, N. Y.	Bangor, Me.	R. H. McLean.
95008	J. H. C. K.	Bkn.	1	3	Hancock	412	348	121.5	29.5	11.0	1869	Bucksport, Me.	Boston, Mass.	Daniel S. Emery.
23798	J. H. C. N.	Sch.	1	3	S. S. Hudson	429	350	127.1	30.9	10.2	1869	Mays Landing, N. J.	Bridgeport, Conn.	J. A. Williams.
23801	J. H. D. G.	Shp.	3	3	St. Nicholas	1,798	1,687	206.9	42.8	19.8	1869	Bath, Me.	Astoria, Oreg.	Columbia River Packers' Ass'n.
90079	J. H. D. L.	Slp.	1	1	M. M. Hamilton	111	105	84.8	26.2	7.2	1869	Harpwell, Me.	Portland, Me.	J. F. Hamilton.
1834	J. H. D. R.	Sch.	1	2	Anthony Burton	169	151	111.2	22.2	7.5	1869	Bristol, Pa.	New London, Conn.	Nelson B. Vars.
25179	J. H. G. V.	*Sch.	2	3	Undaunted	1,765	1,729	207.3	41.1	19.3	1869	Bath, Me.	New York, N. Y.	Lewis Lukenbach.
21915	J. H. K. G.	Sch.	1	3	R. F. Hart	345	328	128.1	30.5	10.3	1869	St. George, Me.	Boston, Mass.	T. H. Conant Co.
85065	J. H. L. C.	Shp.	3	3	Glory of the Seas	2,102	1,939	240.2	41.1	20.0	1869	East Boston, Mass.	San Francisco, Cal.	Barneson-Hibbard Co.
5798	J. H. M. N.	Sch.	2	2	Caroline Gray	327	277	115.7	26.8	14.1	1869	Rockland, Me.	Rockland, Me.	I. L. Snow & Co.
24816	J. H. M. S.	Sch.	1	2	Thomas Hix	99	94	77.4	27.5	8.3	1847	Thomaston, Me.	Boothbay, Me.	Albert Wheeler.
23838	J. H. Q. N.	Sch.	1	2	Sandy Hook	106	101	89.4	23.6	7.3	1870	East Haddam, Conn.	New London, Conn.	Phillip C. Dunford.
23549	J. H. R. L.	*Sch.	2	3	St. Mary	708	668	154.0	33.1	20.3	1869	Eastport, Me.	New York, N. Y.	Atlantic Coast Lumber Corpn.
8618	J. H. R. M.	Sch.	1	2	Eugene Borda	207	177	107.2	29.7	8.0	1870	Tuckahoe, N. J.	Rockland, Me.	C. E. Blecknell.
95037	J. H. R. W.	*Sch.	1	2	Hercules	755	737	200.4	37.0	13.5	1870	Chester, Pa.	Philadelphia, Pa.	Peter Hagan & Co.
23853	J. H. S. B.	Sch.	1	2	Sarah Wood	272	258	110.0	29.9	9.0	1870	Camden, N. J.	do	Franklin Smith.
75194	J. H. S. T.	Sch.	1	3	Jennie N. Huddell	279	265	122.0	32.0	10.3	1870	Tuckerton, N. J.	New York, N. Y.	William J. Gokey.
1932	J. H. W. M.	Sch.	1	2	A. K. Woodward	99	94	87.0	24.5	7.4	1869	Ellsworth, Me.	Salem, Mass.	Henry S. Mallett.
15680	J. K. B. C.	Sch.	1	2	Lavoita	204	173	104.0	28.0	11.4	1870	do	Ellsworth, Me.	J. M. Higgins.
80146	J. K. B. D.	Sch.	1	2	Winslow Morse	111	105	82.9	24.1	7.2	1870	Bath, Me.	New York, N. Y.	George Gress.
80155	J. K. C. H.	Sch.	1	2	Wesley Abbott	144	137	95.0	27.0	8.5	1870	Ellsworth, Me.	Ellsworth, Me.	J. M. Higgins.
95054	J. K. C. P.	Sch.	1	3	Helen Hasbrouck	325	260	130.0	32.5	10.7	1870	East Haven, Conn.	New York, N. Y.	George E. Hammond.
95055	J. K. D. P.	Sch.	1	3	Harry C. Shepherd	213	203	108.6	29.8	8.7	1870	Mays Landing, N. J.	Somers Point, N. J.	Joseph Scull.
75253	J. K. G. T.	Sch.	1	2	John S. Gilmore	117	111	87.9	27.2	7.1	1870	do	New Haven, Conn.	John Beattie.
15707	J. K. H. B.	Sch.	1	2	Lizzie Cochran	188	150	108.0	27.3	8.8	1870	Brewer, Me.	Machias, Me.	Machias Lumber Co.
23922	J. K. L. S.	Sch.	1	2	Spartzel	132	126	91.0	27.0	7.6	1868	Pembroke, Me.	Eastport, Me.	Dennysville Lumber Co.
24853	J. K. L. W.	Sch.	1	2	T. W. Allan	113	95	83.9	26.1	7.5	1870	Dennisville, Me.	do	N. S. Allan.
1974	J. K. M. G.	Bkn.	1	3	Amelia	397	338	153.0	37.0	10.8	1870	Cooz Bay, Oregon	Seattle, Wash.	San Juan Fish and Packing Co.
90233	J. K. N. G.	St. p.	1	0	Marthas Vineyard	515	363	171.2	28.0	9.4	1871	Brooklyn, N. Y.	New Bedford, Mass.	N. B., M. V. & Nantucket Stm't. Co.
1991	J. K. P. F.	Bk.	2	3	Alden Besse	842	812	164.5	35.3	20.3	1871	Bath, Me.	Pt. Townsend, Wash.	A. B. Ross.
95084	J. K. P. M.	Bk.	2	3	Harvester	754	716	156.6	32.7	19.9	1871	Newburyport, Mass.	do	Northwestern Fisheries Co.
19339	J. K. R. L.	Sch.	1	2	Omaha	116	110	89.3	25.3	8.3	1871	Hancock, Me.	Bucksport, Me.	R. W. Emerson.
95101	J. K. B. M.	*Sch.	2	3	Harry Morse	1,365	1,241	198.2	37.5	23.8	1871	Bath, Me.	Port Arthur, Tex.	Texas Company.
80207	J. K. T. D.	St. s.	3	2	Itasca	1,416	988	231.0	37.8	14.2	1871	Wilmington, Del.	Baltimore, Md.	Merchants and Miners' Transp't. Co.
23969	J. K. T. H.	Sch.	1	2	Samuel Hart	210	175	104.0	29.3	9.9	1871	Waldoboro, Me.	Thomaston, Me.	C. A. Creighton.
5939	J. K. T. V.	Sch.	2	3	Calvin P. Harris	465	400	138.5	33.2	15.2	1871	Bath, Me.	Marblehead, Mass.	Aaron S. Higgins.
15753	J. K. V. M.	Sch.	1	2	L. L. Hamlin	147	140	105.0	26.6	8.8	1871	Calais, Me.	Coldspring, N. Y.	Francis M. Lewis.
5948	J. K. W. M.	Shp.	2	3	Columbia	1,471	1,327	205.9	40.0	24.0	1871	Bath, Me.	San Francisco, Cal.	A. Anderson.
15762	J. K. W. R.	Sch.	1	2	Lottie	216	183	109.8	28.5	8.4	1871	Milford, Del.	Philadelphia, Pa.	North American Wrecking Co.
95106	J. L. B. F.	Sch.	1	2	Henry D. May	278	264	121.0	29.5	11.3	1871	do	do	Haldt & Cummins.
105043	J. L. B. P.	Sch.	1	3	Annie Bliss	374	275	135.7	30.1	11.3	1871	Thomaston, Me.	New York, N. Y.	Enos Huntley.
5953	J. L. C. M.	Sch.	1	2	Carrie C. Miles	106	101	89.8	25.2	8.1	1871	East Boston, Mass.	Rockland, Me.	N. F. Cobb.
9997	J. L. F. D.	Sch.	2	3	F. H. Odiorne	323	307	121.6	31.0	12.7	1871	Newburyport, Mass.	Machias, Me.	East Machias Lumber Co.
115013	J. L. G. C.	Sch.	1	2	Sarah L. Davis	180	149	106.0	25.9	8.8	1871	Belfast, Me.	Belfast, Me.	Geo. A. Gilchrist.
80232	J. L. G. N.	Sch.	1	3	Wm. D. Hilton	324	243	124.5	32.2	11.1	1871	Bath, Me.	Bangor, Me.	Stephen D. Benson.
75351	J. L. G. M.	Sch.	1	2	James B. Anderson	163	135	101.0	27.6	8.2	1871	Frederica, Del.	Crisfield, Md.	Robert B. White.
85189	J. L. H. W.	St. s.	2	3	George W. Clyde	1,848	1,514	256.0	35.0	19.2	1872	Philadelphia, Pa.	New York, N. Y.	Clyde S. S. Co.
85191	J. L. K. F.	Sch.	1	2	Gotoma	198	188	119.0	32.8	8.6	1872	Cooz Bay, Oregon	San Francisco, Cal.	Miami Lumber Co.
19350	J. L. K. N.	St. s.	2	2	Old Dominion	2,222	1,775	255.5	42.5	20.9	1872	Wilmington, Del.	New York, N. Y.	Joy S. S. Co.
80263	J. L. M. S.	Sch.	2	3	William Mason	465	388	144.6	33.5	14.9	1872	do	Dennis, Mass.	E. K. Crowell.
80267	J. L. M. V.	Sch.	1	3	Witch Hazel	251	238	118.2	32.1	8.1	1872	Bath, Me.	New London, Conn.	Edwin A. Card.

## SEAGOING VESSELS, ARRANGED IN THE ORDER OF SIGNAL LETTERS—Continued.

[Steel vessels in SMALL CAPITALS, IRON VESSELS IN *Italics*.]

Official No.	Signal letters.	Rlg.	Decks.	Masts.	Name of vessel.	Gross tonnage.	Net tonnage.	Length.	Breadth.	Depth.	When built.	Where built.	Home port (where permanent document issues).	Name of managing or principal owner.
115054	J. L. N. M.	Sch.	2	2	Silver Spray .....	124	99	<i>Feet.</i> 77.1	<i>Feet.</i> 23.3	<i>Feet.</i> 10.0	1872	Damariscotta, Me...	Rockport, Me.....	Fred E. Piper.
125040	J. L. P. S.	*Sch.	2	3	City of San Antonio.	1,223	1,223	228.0	36.6	20.3	1872	Chester, Pa .....	Port Arthur, Tex ...	Texas Company.
105150	J. L. Q. B.	Sch.	1	3	Alma .....	173	140	105.7	26.5	8.6	1872	East Machias, Me...	Machias, Me.....	George N. Kelley.
110060	J. L. Q. C.	Sch.	1	3	Roger Drury .....	360	307	129.2	32.0	11.4	1872	East Boston, Mass ..	Boston, Mass .....	Maine Transportation Co.
75399	J. L. Q. F.	Sch.	1	3	John D. Paigo .....	397	377	127.0	31.5	9.6	1872	Camden, N. J .....	Philadelphia, Pa ...	Edward G. Taulane.
80275	J. L. Q. R.	Sch.	2	3	William D. Marvel ..	454	358	139.1	33.7	14.9	1872	Wilmington, Del ...	Boothbay, Me.....	M. A. Perkins.
15836	J. L. Q. W.	Sch.	1	2	Lille O. Wells .....	174	165	190.6	28.6	8.1	1872	Stonybrook, N. Y ...	Port Jefferson, N. Y.	Clarence Raynor.
85214	J. L. R. B.	St. p.	2	2	Gussie .....	995	575	221.6	33.8	16.8	1872	Wilmington, Del ...	Tampa, Fla .....	James McKay.
18726	J. L. S. C.	St. s.	2	2	New Orleans .....	1,564	1,017	249.0	33.0	24.4	1872	.....do .....	Baltimore, Md.....	Merchants and Miners' Transp'n Co.
8939	J. L. S. H.	Sch.	1	3	Ellza A. Scribner ...	398	350	128.4	32.0	9.2	1872	Millford, Del .....	Philadelphia, Pa ...	S. H. Dodd.
105164	J. L. S. M.	Sch.	1	2	Adam Bowby .....	113	108	86.4	26.9	7.6	1872	Ellsworth, Me.....	Castine, Me.....	M. F. Hutchinson.
115075	J. L. S. R.	Sch.	1	2	Silver Heels .....	131	103	87.8	25.7	7.5	1872	Tremont, Me.....	Rockland, Me.....	W. T. Cobb.
80285	J. L. T. S.	Sch.	1	3	William Jones .....	302	253	129.2	30.9	9.9	1872	East Boston, Mass ..	Bangor, Me.....	E. E. Harvey.
23502	J. L. V. C.	Sch.	1	2	Sarah Quinn .....	113	108	88.0	27.7	7.2	1868	Tuckerton, N. J .....	Coldspring, N. Y ...	I. W. Valentine.
18376	J. L. V. S.	St. s.	3	2	Ohio .....	3,488	2,072	843.0	43.0	24.9	1873	Philadelphia, Pa ...	Seattle, Wash.....	White Star S. S. Co.
120076	J. L. W. K.	Sch.	1	2	Fred. C. Holden .....	137	113	96.8	27.2	7.9	1872	Tremont, Me.....	Calais, Me.....	Geo. W. Lord.
18758	J. M. B. C.	Sch.	1	2	Nellie Grant .....	139	132	93.8	26.6	9.6	1873	Ellsworth, Me.....	Boston, Mass .....	J. F. Whitcomb.
80336	J. M. B. H.	Sch.	1	3	William L. Elkins ...	241	229	121.4	31.0	8.4	1873	Dennisville, N. J ...	New York, N. Y ...	Coastwise Transportation Co.
105235	J. M. B. P.	St. s.	3	2	Acapulco .....	2,572	1,759	290.0	40.0	20.0	1873	Wilmington, Del ...	.....do .....	Pacific Mail S. S. Co.
85255	J. M. B. Y.	Sch.	1	2	George C. A. Travers	132	125	100.4	27.0	6.9	1873	Baltimore, Md.....	Crisfield, Md.....	James L. Bennett.
115154	J. M. C. D.	Sch.	1	3	Silver Spray .....	194	163	101.7	28.5	9.5	1873	Addison, Me.....	Machias, Me.....	E. I. White.
105238	J. M. C. F.	Sch.	1	8	Annie R. Lewis .....	216	171	117.0	28.7	9.1	1873	Bucksport, Me.....	New London, Conn.	Gilbert Transportation Co.
115160	J. M. D. H.	Sch.	1	3	Seth W. Smith .....	198	157	114.0	28.2	9.3	1872	Calais, Me.....	Calais, Me.....	J. G. Murchie.
19380	J. M. F. R.	Sch.	1	2	Odell .....	141	134	97.2	26.2	7.5	1873	Bowdoinham, Me ...	Boston, Mass .....	Gay Head Firebrick Co.
110067	J. M. G. P.	Sch.	1	2	Rival .....	129	123	82.2	25.6	7.7	1872	Philpsburg, Me.....	Bath, Me.....	C. V. Mhot.
120044	J. M. G. R.	Sch.	1	3	Flora Condon .....	230	219	123.0	29.3	9.3	1872	Bellast, Me.....	Bellast, Me.....	Wm. M. Sellers.
75430	J. M. H. F.	Sch.	1	2	John McGinnis .....	130	104	98.8	23.8	8.2	1872	Laurel, Del .....	Washington, D. C ...	J. H. Carter.
8857	J. M. H. G.	Sch.	2	3	Earl P. Mason .....	535	462	145.0	34.8	15.2	1872	Kennebunk Port, Me	Providence, R. I ...	John H. Cady.
85227	J. M. H. L.	Sch.	1	2	Georgie D. Loud .....	175	147	100.0	28.1	8.3	1872	Waldoboro, Me.....	Machias, Me.....	E. M. Sawyer.
75433	J. M. H. N.	Sch.	1	3	J. S. Lamprey .....	306	250	130.0	31.0	12.0	1872	Salem, Mass .....	Thomaston, Me.....	F. W. Russell.
6752	J. M. H. Q.	Bg.	2	2	Daisy .....	439	393	123.0	31.6	17.1	1872	Brookhaven, N. Y ...	New Bedford, Mass.	Benj. D. Cleveland.
24924	J. M. H. T.	Sch.	1	3	Three Sisters .....	302	275	124.0	30.0	11.1	1872	Millford, Del .....	Boston, Mass .....	James C. Price.
115099	J. M. N. H.	Sch.	1	2	Serena Thayer .....	206	195	124.8	30.0	9.8	1872	Pt. Discovery, Wash.	Tacoma, Wash .....	St. Paul and Tacoma Lumber Co.
125077	J. M. N. Y.	Bk.	2	3	Carondelet .....	1,438	1,292	202.5	40.5	24.0	1872	Newcastle, Me.....	Pt. Townsend, Wash.	P. S. Com'l Co.
110075	J. M. P. C.	Sch.	1	3	R. S. Graham .....	341	321	128.5	30.5	9.1	1871	Millford, Del .....	Norfolk, Va.....	Vincent Cacace.
2836	J. M. P. D.	Sch.	1	3	B. I. Hazard .....	392	349	131.8	31.1	8.4	1872	Port Jefferson, N. Y.	New York, N. Y ...	Valvoline Oil Co.
20428	J. M. Q. L.	St. s.	4	2	Pennsylvania .....	3,343	2,567	343.0	43.0	21.9	1873	Philadelphia, Pa ...	Pt. Townsend, Wash.	Northwestern S. S. Co.
125093	J. M. R. K.	Sch.	2	3	Colln C. Baker .....	410	389	132.5	31.6	11.7	1873	Bath, Me.....	Boston, Mass .....	B. K. Baker.
110086	J. M. R. W.	St. s.	2	2	Richmond .....	1,269	883	206.0	33.0	21.6	1873	Wilmington, Del ...	New York, N. Y ...	Atlantic Coast Lumber Co.
115132	J. M. S. H.	Sch.	1	2	Stephen J. Watts ...	105	99	84.0	25.8	7.3	1873	Jonesport, Me.....	Boston, Mass .....	W. H. Wymah.
110038	J. M. T. B.	Bkn.	2	3	Kingdom .....	596	491	141.6	32.0	16.8	1873	Boston, Mass .....	Portland, Me.....	Kingdom Yacht Club.
85271	J. M. T. H.	Sch.	2	3	George R. Vreeland ..	423	348	128.2	33.5	10.0	1873	West Haven, Conn ..	New York, N. Y ...	George E. Hammond.
100080	J. M. T. K.	St. s.	4	2	Indiana .....	3,335	2,561	343.0	43.0	21.9	1873	Philadelphia, Pa ...	Portland, Me.....	Indiana S. S. Co.
8317	J. M. T. N.	Sch.	1	2	Emma McAdam .....	166	145	101.0	27.4	8.6	1872	Calais, Me.....	Calais, Me.....	Geo. W. Lord.
110100	J. M. V. F.	Sch.	1	3	Rebecca Shepherd ...	411	331	126.0	32.8	9.7	1873	Millford, Del .....	Machias, Me.....	William H. Strout.
105263	J. M. W. D.	Sch.	1	2	Annie Gns .....	99	94	87.5	24.0	7.5	1871	Pembroke, Me.....	Machias, Me.....	Ira J. Kelley.
125143	J. M. W. F.	Sch.	1	3	Charles W. Aleott ...	296	281	132.3	36.0	9.0	1873	Greenport, N. Y ...	Norfolk, Va.....	C. E. Knowlton.
95219	J. M. W. G.	Sch.	1	3	Henry P. Hullock ...	138	131	90.8	27.8	6.5	1873	S. Norwalk, Conn ...	New York, N. Y ...	James Murray.
75537	J. M. W. K.	St. p.	1	0	Jane Moseley .....	800	663	200.0	32.0	11.7	1873	Brooklyn, N. Y ...	Washington, D. C ...	Lewis Jefferson.
90519	J. N. B. D.	Sch.	1	2	Maria S. .....	105	99	81.0	26.0	7.6	1873	Dennisville, Me...	Eastport, Me.....	Nelson S. Allen.
8937	J. N. B. K.	Bk.	2	3	Edmund Phinney ...	751	656	156.5	33.6	18.7	1873	Deering, Me.....	New York, N. Y ...	Samuel L'Homme-dieu.
105272	J. N. B. L.	Sch.	1	2	Willis & Guy .....	199	169	104.0	29.0	8.2	1873	Belfast, Me.....	Belfast, Me.....	Geo. W. Patterson.
105273	J. N. B. P.	Sch.	1	3	Annie P. Chaso .....	256	227	121.6	32.4	10.0	1873	Alna, Me.....	Bangor, Me.....	F. W. Ayer.
85137	J. N. B. V.	Sch.	1	3	Grace Davis .....	401	352	127.7	31.1	11.3	1873	Yarmouth, Me.....	.....do .....	Do.
115190	J. N. C. F.	Sch.	1	3	Sallie E. Ludlam .....	237	199	113.7	30.3	9.3	1873	Goshen, N. J .....	Boston, Mass .....	Stetson, Cutler & Co.
75552	J. N. C. M.	Sch.	1	2	John Douglass .....	189	159	105.8	28.4	8.5	1873	Bucksport, Me.....	Bangor, Me.....	C. A. Barbour.
100090	J. N. F. O.	Sch.	2	4	Invinible .....	1,456	1,267	202.4	40.3	21.0	1873	Bath, Me.....	San Francisco, Cal.	Port Blakeley Mill Co.
8946	J. N. F. G.	Sch.	2	3	Ella M. Storer .....	449	426	135.7	32.0	14.7	1873	Waldoboro, Me.....	Boston, Mass .....	Charles W. Crane.
85285	J. N. G. O.	Sch.	1	3	George W. Anderson ..	224	169	115.4	32.2	9.0	1873	Newburgh, N. Y ...	Richmond, Va.....	George L. Currie.
115200	J. N. G. S.	Sch.	2	3	Sunlight .....	367	349	122.5	32.0	9.7	1873	East Haven, Conn ..	New York, N. Y ...	A. G. Wilbert, jr.
18779	J. N. G. V.	Sch.	1	3	Nellie F. Sawyer .....	284	241	121.4	31.7	10.0	1873	Brunswick, Me.....	Portland, Me.....	P. S. Nickerson.
25203	J. N. H. W.	Sch.	1	2	Ulrica R. Smith .....	125	118	90.0	26.2	7.8	1873	Jonesboro, Me.....	Machias, Me.....	A. B. Nash.
105299	J. N. K. L.	Sch.	1	3	Andrew Neblinger ...	293	261	127.0	32.8	9.7	1873	Millford, Del .....	Bangor, Me.....	F. W. Ayer.
85292	J. N. K. T.	Sch.	1	3	Georgia .....	350	291	122.0	30.4	13.5	1873	Harrington, Me.....	New York, N. Y ...	Coastwise Transportation Co. of New York.
75567	J. N. L. G.	Sch.	2	3	John Proctor .....	498	455	140.0	32.0	15.6	1873	Waldoboro, Me.....	Boston, Mass .....	Cyrus Baker.
95238	J. N. L. R.	Sch.	1	3	Hattie E. King .....	286	252	115.0	28.8	9.0	1873	Calais, Me.....	New York, N. Y ...	M. L. Roney.
2876	J. N. L. V.	Sch.	1	3	Brigadier .....	310	274	118.3	29.1	9.7	1873	Stockton, Me.....	Rockland, Me.....	N. F. Cobb.
115210	J. N. M. C.	*Slp.	2	1	Sumner R. Mead .....	1,035	983	183.6	35.3	22.2	1873	Damariscotta, Me...	Providence, R. I ...	Eastern Coal Co.



## SEAGOING VESSELS, ARRANGED IN THE ORDER OF SIGNAL LETTERS—Continued.

(Steel vessels in SMALL CAPITALS, Iron vessels in *italics*.)

Official No.	Signal letters.	Rig.	Decks.	Masts.	Name of vessel.	Gross tonnage.	Net tonnage.	Length.	Breadth.	Depth.	When built.	Where built.	Home port (where permanent document issues).	Name of managing or principal owner.
								Feet.	Feet.	Feet.				
80390	J. N. M. S.	St. s.	1	3	<i>Dover</i> .....	617	397	165.0	28.0	12.0	1873	Wilmington, Del...	New York, N. Y.....	Charles L. Dimon.
15941	J. N. M. T.	Bk.	2	3	Louisiana.....	1,436	1,343	202.4	40.0	24.4	1873	Bath, Me.....	San Francisco, Cal..	Sanders & Kirchmann.
8961	J. N. P. G.	Sch.	1	2	Ernst T. Lee.....	173	139	104.0	27.5	9.0	1873	Calais, Me.....	Calais, Me.....	G. W. Lord.
105318	J. N. P. V.	Sch.	1	3	Abel W. Parker.....	202	148	116.1	32.2	7.9	1873	Boothbay, Me.....	Rockland, Me.....	Elmer E. Strout.
11042	J. N. R. L.	Sch.	1	3	Rebecca J. Moulton.....	589	521	143.6	32.5	16.1	1873	East Boston, Mass.....	Boston, Mass.....	J. H. Conant Co.
95251	J. N. R. Q.	Sch.	1	2	Henry H. Plitts.....	229	182	103.0	30.5	9.0	1873	Rosdout, N. Y.....	Baltimore, Md.....	Wm. B. Diggs.
18782	J. N. S. B.	Sch.	1	3	Nellie.....	142	134	108.9	26.0	7.1	1873	Church Creek, Md.....	do.....	O. P. Roberts.
8964	J. N. S. M.	Sch.	2	3	Ellen M. Golder.....	651	572	162.5	35.0	17.1	1873	Bath, Me.....	Boston, Mass.....	Samuel R. Crowell.
125201	J. N. T. F.	St. s.	2	2	<i>City of Panama</i> .....	1,490	1,046	250.0	36.0	20.2	1873	Chester, Pa.....	New York, N. Y.....	Pacific Mail S. S. Co.
120114	J. N. T. H.	Sch.	1	3	Frank Learning.....	257	205	120.0	32.0	9.0	1873	Dennisville, N. J.....	Norfolk, Va.....	A. H. Boushell.
120115	J. N. T. P.	Sch.	1	3	Florence and Lillian.....	252	211	124.0	30.3	8.9	1874	Leesburg, N. J.....	Bangor, Me.....	A. F. Kendall.
105330	J. N. V. K.	Sch.	1	2	Alice T. Boardman.....	123	100	96.0	27.0	7.5	1873	Calais, Me.....	Calais, Me.....	H. B. Eaton.
75589	J. N. V. S.	Sch.	1	3	John A. Curtis.....	165	147	111.2	23.6	8.5	1874	Laurel, Del.....	Baltimore, Md.....	Edwin G. Stevenson.
110156	J. N. W. R.	*Sch.	1	2	<i>Reading</i> .....	1,283	1,283	218.4	37.1	18.3	1874	Philadelphia, Pa.....	Philadelphia, Pa.....	F. W. Munn.
115228	J. N. W. S.	*Sch.	1	3	<i>Idaho</i> .....	1,376	1,244	243.5	36.0	20.7	1874	Chester, Pa.....	New York, N. Y.....	Seaboard Transportation Co.
100111	J. P. B. C.	Sch.	1	3	Ida B. Gibson.....	235	223	121.0	32.6	9.0	1874	do.....	Bangor, Me.....	F. W. Ayer.
19400	J. P. B. H.	Sch.	2	3	O. D. Withereil.....	631	599	148.0	33.1	15.1	1874	Bath, Me.....	Boston, Mass.....	John M. Ward.
15965	J. P. B. R.	Sch.	1	3	Lizzie Lane.....	231	219	115.8	29.3	9.2	1874	Searsport, Me.....	Searsport, Me.....	A. G. Glosson.
8992	J. P. B. T.	Sch.	1	3	E. C. Knight, jr.....	217	201	121.3	32.4	9.0	1873	Port Republic, N. J.....	Philadelphia, Pa.....	Bartlett & Shepherd.
125232	J. P. C. G.	Sch.	1	3	Charles Lawrence.....	436	386	130.4	32.9	9.7	1874	Mays Landing, N. J.....	Somers Point, N. J.....	Edmund P. Taylor.
8994	J. P. C. N.	Sch.	2	3	Mary Curtis.....	361	361	136.7	32.5	14.5	1874	Kennebunk, Me.....	Richmond, Va.....	Geo. L. Currie.
20173	J. P. D. N.	Sch.	1	2	Pochusut.....	254	241	112.6	30.4	10.4	1874	Mystic, Conn.....	Providence, R. I.....	L. F. Pease.
75612	J. P. D. R.	Sch.	1	3	J. M. Harlow.....	232	221	117.0	32.7	9.1	1874	East Haven, Conn.....	S. W. Harbor, Me.....	Charles P. Lunt.
24990	J. P. D. S.	Sch.	1	3	Theresa Wolf.....	307	244	126.0	33.7	10.0	1874	Mays Landing, N. J.....	Wiscasset, Me.....	N. C. Brown.
120125	J. P. F. L.	Bk.	2	3	Fresno.....	1,244	1,149	197.2	38.6	23.1	1874	Bath, Me.....	Pt. Townsend, Wash.	Puget Sound Commercial Co.
115245	J. P. F. M.	Sch.	2	3	Sullivan Sawin.....	676	599	147.9	33.9	16.6	1874	do.....	Boston, Mass.....	R. A. Atwood.
105357	J. P. F. V.	Sch.	1	3	Annie A. Booth.....	202	165	113.8	29.0	9.0	1874	Port Jefferson, N. Y.....	do.....	Thomas A. French.
6516	J. P. F. W.	Sch.	1	3	Ito Mory Gray.....	401	325	131.3	32.3	9.9	1874	do.....	New York, N. Y.....	George E. Hammond.
110167	J. P. G. H.	Sch.	1	3	Rufus Robinson.....	496	452	139.0	33.0	12.2	1874	Portland, Conn.....	Boston, Mass.....	Jamca B. Theall.
85315	J. P. G. R.	Bk.	2	3	General Fulchrid.....	1,427	1,307	203.4	38.8	24.3	1874	Freeport, Me.....	Portland, Ore.....	Thinket Pucking & Trading Co.
115252	J. P. G. S.	Sch.	1	3	Sadie Willcutt.....	365	291	129.0	32.0	10.6	1874	St. George, Me.....	Belfast, Me.....	G. D. Pendleton.
105363	J. P. H. B.	Sch.	1	3	Almeda Willey.....	517	493	148.6	33.6	11.7	1874	Thomaston, Me.....	Boston, Mass.....	Henry M. Hatfield.
15980	J. P. H. K.	Sch.	1	3	L. T. Whitmore.....	296	240	120.9	30.1	10.0	1874	Rockland, Me.....	Deer Isle, Me.....	F. A. Haskell.
125254	J. P. H. R.	St. s.	2	2	City of New Bedford.....	821	433	188.0	33.4	13.5	1874	New York, N. Y.....	Fall River, Mass.....	New England Nav. Co.
85321	J. P. H. T.	St. s.	2	2	<i>Geo. H. Elder</i> .....	1,709	1,221	250.0	38.6	21.0	1874	Chester, Pa.....	Portland, Ore.....	Charles P. Doe.
20178	J. P. H. V.	Sch.	2	3	Peter C. Schultz.....	437	373	123.6	32.0	15.4	1874	Newburgh, N. Y.....	Boston, Mass.....	Stetson, Cutler Co.
85324	J. P. K. C.	Sch.	1	2	G. M. Porter.....	143	120	98.0	26.7	8.0	1874	Calais, Me.....	Calais, Me.....	John G. Murchie.
18793	J. P. K. D.	Sch.	1	2	Nellie Eaton.....	118	99	87.5	26.0	8.1	1871	do.....	do.....	A. H. Sawyer.
15984	J. P. K. F.	*Sch.	1	2	<i>Lancaster</i> .....	1,283	1,204	248.4	37.1	18.3	1874	Philadelphia, Pa.....	New York, N. Y.....	Seaboard Transpntn. Co.
105365	J. P. K. G.	Sch.	2	3	Allen Greene.....	442	385	135.0	31.6	14.8	1874	Greenport, N. Y.....	Deer Isle, Me.....	Geo. W. Knowlton.
125253	J. P. K. H.	St. s.	2	2	Warren.....	821	433	188.0	33.4	13.5	1874	New York, N. Y.....	Boston, Mass.....	Enterprise Transportation Co.
75622	J. P. K. Q.	Sch.	2	3	James H. Hoyt.....	414	393	133.4	33.0	10.3	1874	East Haven, Conn.....	Hyannis, Mass.....	A. C. Smith.
135010	J. P. M. C.	Sch.	1	3	Emelle E. Birdsall.....	491	398	134.8	33.5	12.4	1874	Wilmington, Del.....	New York, N. Y.....	Edwin Smith.
15990	J. P. M. D.	Sch.	1	3	Lanie Cobb.....	243	200	120.4	29.1	9.6	1874	Brewer, Me.....	Calais, Me.....	J. M. Johnson.
90630	J. P. M. F.	Sch.	1	3	Mary S. Bradshaw.....	379	310	124.0	32.0	9.0	1874	Philadelphia, Pa.....	Bridgeton, N. J.....	B. W. Lear.
19110	J. P. M. G.	*Sch.	1	3	Occidental.....	1,532	1,424	210.6	39.8	24.7	1874	Bath, Me.....	New York, N. Y.....	David A. Scribner.
18796	J. P. M. H.	Sch.	1	3	N. H. Burrow.....	252	239	125.9	32.9	9.5	1874	Greenbank, N. J.....	do.....	Geo. E. Hammond.
80427	J. P. M. L.	Sch.	2	3	William R. Huston.....	548	521	160.0	36.0	16.0	1874	Pembroke, Me.....	Fall River, Mass.....	Thos. M. Thebideau.
75627	J. P. N. B.	Sch.	1	3	James Sluter.....	311	266	118.1	30.5	10.2	1874	Port Jefferson, N. Y.....	Port Jefferson, N. Y.....	J. L. Darling.
90636	J. P. N. C.	Sch.	1	3	Maggie Ellen.....	217	185	110.0	28.3	8.6	1874	Cape Elizabeth, Me.....	Portland, Me.....	H. M. Sargent.
125265	J. P. N. F.	St. s.	4	4	<i>City of Yektup</i> .....	5,079	3,128	408.0	47.0	19.5	1874	Chester, Pa.....	New York, N. Y.....	Pacific Mail S. S. Co.
25210	J. P. N. S.	Sch.	1	3	Una.....	207	197	118.2	31.6	9.8	1874	Port Blakeley, Wash.....	San Francisco, Cal.....	Thomas Harkins.
2901	J. P. O. B.	Bk.	2	3	B. P. Cheney.....	1,322	1,200	195.9	38.6	21.2	1874	Bath, Me.....	do.....	Naknek Puck'g Co.
90639	J. P. Q. D.	Sch.	1	3	M. K. Rawley.....	302	287	125.0	32.0	10.4	1874	St. George, Me.....	St. George, Me.....	A. K. Meservey.
90640	J. P. Q. F.	Sch.	1	3	Melissa A. Willey.....	425	371	148.6	33.8	11.7	1874	Thomaston, Me.....	Thomaston, Me.....	Geo. Elliott.
85336	J. P. Q. M.	Sch.	1	3	Grace Van Dusen.....	303	243	125.6	33.1	9.0	1874	Millbridge, Me.....	New York, N. Y.....	Henry P. Havens.
25894	J. P. R. C.	Sch.	1	3	Virginia Rulon.....	280	238	130.0	32.7	9.7	1874	Nyaak, N. Y.....	Tuckerton, N. J.....	John H. Cramer.
125273	J. P. R. H.	*Sch.	1	3	C. F. Sargent.....	1,699	1,572	220.3	41.3	17.9	1874	Yarmouth, Me.....	New York, N. Y.....	Edward F. Luckenbach.
95300	J. P. R. K.	St. s.	2	2	<i>Frederick</i> .....	1,872	1,309	287.6	34.0	23.0	1874	Wilmington, Del...	Baltimore, Md.....	Merchants and Miners' Transpntn. Co.
80139	J. P. S. R.	Sch.	1	2	Winnie Lawry.....	246	215	108.0	29.6	10.2	1874	Waldoboro, Me.....	Boston, Mass.....	Harry R. Deming.
105396	J. P. S. W.	Sch.	1	2	Alice.....	232	220	115.0	31.3	10.4	1874	Beans Point, Wash.....	Pt. Townsend, Wash.....	Robinson Codfish Co.
75650	J. P. T. C.	Sch.	1	2	J. R. Bodwell.....	224	174	100.3	26.9	8.5	1874	Stockton, Me.....	Rockland, Me.....	R. F. Cobb.
90659	J. P. T. H.	Sch.	1	2	Maggie Todd.....	136	129	103.0	26.8	8.3	1873	Calais, Me.....	Calais, Me.....	J. G. Murchie.
135012	J. P. T. V.	Bk.	2	3	Edward May.....	928	859	169.3	35.5	21.3	1874	Boston, Mass.....	San Francisco, Cal.....	Charles Nelson Co.
135043	J. P. V. C.	Sch.	1	2	E. & G. W. Hinds.....	115	91	89.0	26.0	8.3	1874	Calais, Me.....	Marblehead, Mass.....	Wm. H. Smith.
85344	J. P. V. D.	*Sch.	1	3	Thomas.....	1,469	1,337	208.1	40.2	24.3	1874	Bath, Me.....	New York, N. Y.....	David A. Scribner.
125290	J. P. W. L.	Sch.	2	3	Cumberland.....	413	349	129.1	30.0	15.4	1874	Freeport, Me.....	Portland, Me.....	H. M. Sargent.
95312	J. P. W. S.	Sch.	1	3	Hattie E. Giles.....	134	128	110.5	23.7	7.5	1874	Lewisville, Del.....	Baltimore, Md.....	R. D. Wathen.
85348	J. Q. B. G.	*Sch.	2	3	George Moon.....	917	881	172.6	36.0	20.4	1874	Mystic Bridge, Conn.....	Providence, R. I.....	Eastern Coal Co.

## SEAGOING VESSELS, ARRANGED IN THE ORDER OF SIGNAL LETTERS—Continued.

[Steel vessels in SMALL CAPITALS; Iron vessels in *italics*.]

Official No.	Signal letters.	Rig.	Decks.	Masts.	Name of vessel.	Gross tonnage.	Net tonnage.	Length.	Breadth.	Depth.	When built.	Where built.	Home port (where permanent document issues).	Name of managing or principal owner.
								<i>Feet.</i>	<i>Feet.</i>	<i>Feet.</i>				
95315	J. Q. B. H.	Sch.	2	3	Harbeson Hickman	440	418	140.5	32.0	15.0	1874	Milford, Del.	Norfolk, Va.	R. W. Hudgins.
140015	J. Q. B. R.	Sch.	2	3	Leonora	458	411	128.5	30.6	10.1	1874	Columbia Falls, Me.	New London, Conn.	Gilbert Transp'n. Co.
95316	J. Q. B. T.	Sch.	1	3	Henry P. Havens	300	285	130.0	30.2	9.6	1874	Newburgh, N. Y.	Norfolk, Va.	T. C. Tilley.
80448	J. Q. C. F.	Sch.	3	3	William B. Herrick	499	474	146.6	34.0	19.0	1874	Newburyport, Mass.	Boston, Mass.	Cyrus Baker.
19418	J. Q. C. H.	Sch.	2	3	Oriental	1,688	1,550	220.1	42.2	24.9	1874	Bath, Me.	San Francisco, Cal.	N. Alaska Salmon Co.
135051	J. Q. C. P.	Sch.	1	2	Eddie	119	113	104.0	26.6	7.0	1874	Dorchester Co., Md.	Crisfield, Md.	Charles R. Dukes.
25898	J. Q. D. F.	Sch.	1	3	Vineyard	215	176	113.3	30.0	9.9	1874	Goldsboro, Me.	Machias, Me.	D. J. Sawyer.
115300	J. Q. D. N.	Sch.	3	3	St. Paul	1,893	1,824	228.2	42.1	19.7	1874	Bath, Me.	Pt. Townsend, Wash.	Northwestern S. S. Co.
115303	J. Q. F. N.	Sch.	1	3	Sarah and Lucy	252	192	114.0	32.2	9.0	1874	Ware Creek, Va.	New York, N. Y.	Phillip Rutter.
125299	J. Q. G. C.	Sch.	2	3	Charles J. Willard	253	209	106.1	29.2	12.8	1874	Yarmouth, Me.	Portland, Me.	H. M. Sargent.
120156	J. Q. G. F.	*Sch.	2	3	Frank Pendleton	1,393	1,342	200.0	39.0	25.0	1874	Belfast, Me.	New York, N. Y.	Est. L. Luckenbach.
76757	J. Q. G. L.	Sch.	2	3	John B. Carrington	388	315	133.5	33.0	14.0	1874	Gulford, Conn.	Bangor, Me.	S. W. McDonough.
110194	J. Q. H. W.	Sch.	2	3	Rodney Parker	410	390	130.0	33.0	10.0	1874	Mystic, Conn.	New London, Conn.	Gilbert Transp'n. Co.
106439	J. Q. K. L.	Sch.	3	3	America	2,054	1,908	232.8	43.1	19.3	1874	Quincy, Mass.	Pt. Townsend, Wash.	James Griffiths.
95326	J. Q. K. M.	Sch.	2	3	Henry Wlthington	527	482	146.2	34.2	19.1	1874	Newburyport, Mass.	Boston, Mass.	John M. Ward.
80466	J. Q. L. C.	Sch.	2	3	William Cobb	424	355	128.4	32.0	15.5	1874	Dighton, Mass.	Calais, Me.	Red Beach Plaster Co.
125309	J. Q. L. P.	*Sch.	2	2	Carrie Clark	1,298	1,260	188.0	39.6	24.1	1874	Waldoboro, Me.	New York, N. Y.	Lewis Luckenbach.
115312	J. Q. L. T.	Sch.	2	3	S. M. Bird	517	490	132.0	32.1	15.2	1874	Belfast, Me.	do	F. S. Pendleton.
140031	J. Q. L. W.	Sch.	2	3	Lucile	1,402	1,297	200.2	40.0	23.9	1874	Freeport, Me.	San Francisco, Cal.	S. B. Peterson.
135063	J. Q. M. C.	Sch.	1	3	Elizabeth M. Cook	282	231	124.8	30.4	10.9	1874	Calais, Me.	Calais, Me.	J. G. Murchie.
150000	J. Q. M. F.	*Sch.	1	2	Pittsville	1,283	1,204	248.4	37.1	18.3	1874	Philadelphia, Pa.	New York, N. Y.	Seaboard Transp'n. Co.
75691	J. Q. M. G.	Sch.	1	2	Jordan L. Mott	138	122	95.0	23.0	8.9	1874	Newburyport, Mass.	Rockland, Me.	Rockland-Rockport Line Co.
120167	J. Q. M. K.	Bk.	2	3	Ferris S. Thompson	531	480	141.5	32.0	17.0	1871	Setauket, N. Y.	San Francisco, Cal.	Melrose Lumber and Supply Co.
145024	J. Q. M. P.	Sch.	1	2	T. A. Stuart	178	140	105.0	27.0	8.8	1874	Machiasport, Me.	Bangor, Me.	H. D. Rosebrook.
83371	J. Q. N. W.	Sch.	1	3	George Churchman	281	242	120.6	31.1	9.7	1874	Greensboro, Md.	New York, N. Y.	Charles E. Mathis.
76760	J. Q. P. B.	Sch.	1	2	John S. Beacham	234	199	107.4	28.6	8.4	1874	Baltimore, Md.	Richmond, Va.	Warner Moore.
95344	J. Q. P. V.	Sch.	2	3	Henry R. Tilton	492	467	152.0	25.0	16.0	1875	Wilmington, Del.	Belfast, Me.	F. C. Pendleton.
115347	J. Q. R. D.	Sch.	1	2	Sarah Eaton	199	154	110.0	29.0	9.0	1874	Calais, Me.	Calais, Me.	George H. Eaton.
115348	J. Q. R. K.	St. s.	1	3	Seaboard	662	663	184.5	28.7	12.3	1874	Wilmington, Del.	New York, N. Y.	Joy S. S. Co.
140069	J. Q. S. B.	Sch.	1	3	Lucie Wheatley	189	180	113.3	29.5	8.2	1875	Frederic, Del.	do	Henry P. Havens.
105496	J. Q. T. K.	Sch.	1	3	Abbie & Eva Hooper	321	276	123.0	32.6	10.1	1874	Tuckahoe, N. J.	Boston, Mass.	Maine Transp'n. Co.
140084	J. Q. T. N.	Sch.	1	3	Lydia H. Roper	321	305	146.0	34.0	10.5	1875	Norfolk County, Va.	Norfolk, Va.	John L. Roper Lumber Co.
90764	J. Q. V. L.	Sch.	1	3	Murcus Edwards	227	185	118.0	27.6	9.0	1875	Dennisville, N. J.	Bangor, Me.	John H. Alley.
80512	J. Q. W. C.	Sch.	1	2	Willie L. Swift	100	69	81.9	22.8	8.4	1875	Provincetown, Mass.	Bucksport, Me.	Thomas M. Nicholson.
140091	J. Q. W. H.	Sch.	1	3	Lola V. Chaples	230	191	125.0	31.0	8.8	1875	Belfast, Me.	New York, N. Y.	F. L. Robinson.
80513	J. Q. W. R.	Sch.	1	2	William Matheson	111	72	88.3	23.8	9.6	1875	Essex, Mass.	Bucksport, Me.	Thomas M. Nicholson.
75761	J. Q. W. S.	St. p.	1	0	James M. Donahue	730	592	219.0	32.4	9.7	1875	San Francisco, Cal.	San Francisco, Cal.	San Francisco & North Pacific R. R. Co.
115379	J. R. B. L.	Sch.	1	3	Seth M. Todd	194	163	114.0	29.5	9.6	1875	Calais, Me.	Calais, Me.	H. Q. Boardman.
125115	J. R. C. M.	Bkn.	2	4	Centennial	1,286	1,138	190.4	38.0	24.0	1875	East Boston, Mass.	San Francisco, Cal.	Alaska Packers' Assn.
2972	J. R. C. T.	*Sch.	2	3	Connaught	1,690	1,620	280.0	38.1	20.2	1875	Wilmington, Del.	Port Arthur, Tex.	J. M. Guffey Petroleum Co.
2974	J. R. D. H.	Bk.	2	3	Big Bonanza	1,472	1,399	210.2	40.2	24.0	1875	Newburyport, Mass.	San Francisco, Cal.	Golden Gate Shipping Co.
90803	J. R. F. C.	Sch.	1	2	Maud Seward	143	135	98.2	26.6	7.8	1875	Little Choptank, Md.	Deer Isle, Me.	Saintel W. Goss.
130043	J. R. F. G.	Sch.	3	2	New York	2,659	2,111	281.0	38.1	20.2	1875	Wilmington, Del.	New York, N. Y.	Clyde S. S. Co.
145072	J. R. F. V.	Sch.	1	3	T. Morris Perot	308	253	124.3	33.8	10.2	1875	Jamestown, Va.	do	W. F. Randolph.
100169	J. R. G. D.	Bk.	2	3	Isaac Reed	1,541	1,498	212.0	40.0	24.2	1875	Waldoboro, Me.	San Francisco, Cal.	Jacob Jensen.
90815	J. R. G. F.	Sch.	1	3	Manuel R. Cuza	293	253	119.0	31.5	13.5	1875	Port Jefferson, N. Y.	Boston, Mass.	D. W. Shynson, 2d.
2956	J. R. G. K.	Sch.	2	3	Bohemia	1,633	1,528	221.7	40.2	25.6	1875	Bath, Me.	San Francisco, Cal.	Alaska Pkrs.' Ass'n.
110180	J. R. G. Q.	Sch.	1	2	L. E. Williams	100	95	95.5	23.1	7.5	1875	Wicomico Co., Md.	Baltimore, Md.	O. P. Roberts.
95397	J. R. H. O.	Sch.	1	3	Henry H. Grant	218	235	123.5	29.8	8.6	1875	Rocky Hill, Conn.	New York, N. Y.	Cornelius Dalry.
140138	J. R. H. M.	Sch.	1	3	Lydia Middleton	197	187	120.0	33.3	9.9	1875	Barnegat, N. J.	do	William S. Hurley.
90820	J. R. H. N.	Bk.	2	3	Mohican	852	781	160.2	35.2	19.3	1875	Chelsea, Mass.	San Francisco, Cal.	Mohican Co.
145080	J. R. K. B.	Bkn.	2	3	Tam O'Shanter	592	562	170.0	38.5	14.0	1875	North Bend, Ore.	do	J. I. Bennett.
125459	J. R. K. D.	Sch.	1	2	Cora Green	247	235	117.0	28.0	10.0	1875	Bangor, Me.	Bangor, Me.	C. K. Kendall.
90832	J. R. K. H.	Bkn.	2	3	Mary C. Hale	568	511	137.3	31.1	15.8	1875	Ellsworth, Me.	New York, N. Y.	John Swan.
110263	J. R. K. P.	Bk.	2	3	Rufus E. Wood	1,477	1,331	200.1	40.4	24.5	1875	Deering, Me.	do	Hammond Lumber Co.
130052	J. R. K. W.	Sch.	1	2	Nettle B. Dobbin	97	92	81.0	26.0	7.0	1875	Jonesboro, Me.	Machias, Me.	G. M. Sawyer.
125464	J. R. L. C.	*Sch.	2	3	City of Atlanta	1,335	1,270	242.0	40.0	20.3	1875	Brooklyn, N. Y.	New York, N. Y.	L. Luckenbach.
75809	J. R. L. F.	Bk.	2	3	J. D. Peters	1,085	1,030	182.2	36.1	21.8	1875	Bath, Me.	Pt. Townsend, Wash.	Northwestern Fisheries Co.
135173	J. R. L. N.	Sch.	2	3	Elwell	1,461	1,356	212.3	39.1	24.7	1875	Damariscotta, Me.	Pt. Angeles, Wash.	George Morrill.
19450	J. R. M. B.	Bk.	2	3	Oregon	1,430	1,294	205.6	39.1	24.1	1875	Bath, Me.	San Francisco, Cal.	Win. E. Mitchell.
115126	J. R. M. G.	*Sch.	2	3	Samar	1,082	1,082	179.0	36.0	22.6	1875	Boston, Mass.	Philadelphia, Pa.	F. W. Munn.
125470	J. R. M. P.	St. s.	3	3	City of Sydney	3,016	1,965	339.0	40.2	20.5	1875	Chester, Pa.	New York, N. Y.	Pacific Mail S. S. Co.
115437	J. R. N. P.	Sch.	2	3	Santa Clara	1,535	1,453	209.5	40.0	25.6	1876	Bath, Me.	San Francisco, Cal.	Alaska Pkrs.' Ass'n.
90837	J. R. P. F.	Sch.	2	3	Gracie D. Chambers	379	297	133.5	33.0	9.7	1875	Gulford, Conn.	New York, N. Y.	George E. Hammond.
125476	J. R. P. K.	Sch.	1	2	Centennial	115	86	88.0	23.5	8.8	1876	Essex, Mass.	Lubec, Me.	H. M. Pike.
150056	J. R. P. L.	Bk.	2	3	Palmyra	1,350	1,223	197.9	38.8	24.2	1876	Bath, Me.	Pt. Townsend, Wash.	P. S. Com. Co.
120289	J. R. P. M.	Sch.	1	3	Fannie Tracy	243	207	117.0	31.2	10.9	1875	Forked River, N. J.	New York, N. Y.	Henry P. Havens.
105595	J. R. P. T.	St. s.	3	2	Alyers	2,294	1,788	281.0	38.1	20.2	1876	Wilmington, Del.	Philadelphia, Pa.	Southern S. S. Co.
115445	J. R. P. W.	Sch.	1	2	Frances	170	161	105.1	26.0	9.7	1876	Bath, Me.	New Orleans, La.	Vaccaro Bros. & Co.

## SEAGOING VESSELS, ARRANGED IN THE ORDER OF SIGNAL LETTERS—Continued.

[Steel vessels in SMALL CAPITALS; iron vessels in *italics*.]

Official No.	Signal letters.	Rig.	Decks.	Masts.	Name of vessel.	Gross tonnage.	Net tonnage.	Length: Feet.	Breadth: Feet.	Depth: Feet.	W h e n built.	Where built.	Home port (where permanent document issues).	Name of managing or principal owner.
115458	J. R. Q. S.	Sch.	1	2	Serena S. Kendall	136	129	95.2	27.0	7.6	1876	Brewer, Me	Bangor, Me	Samuel Sterns.
105605	J. R. Q. W.	Sch.	1	2	Annie E. Webb	101	96	92.0	25.1	6.1	1876	Northport, N. Y.	Baltimore, Md.	Arthur Farmer.
75841	J. R. S. M.	Bk.	2	3	John and Winthrop.	338	321	114.4	28.6	16.2	1876	Bath, Me	San Francisco, Cal.	H. J. Knowles.
80577	J. R. S. N.	*Sch.	1	3	Western Belle	1,097	1,071	183.3	38.2	22.6	1876	do	New York, N. Y.	N. Y., Ontario and Western R. R. Co.
105609	J. R. S. T.	Sch.	2	3	American Team	376	307	121.2	31.4	11.0	1876	Lyme, Conn	Bangor, Me	C. A. Barbour.
105612	J. R. S. W.	Sch.	1	2	Abble	146	138	98.5	29.5	8.3	1876	Eureka, Cal.	San Francisco, Cal.	John R. Hodge.
95429	J. R. T. L.	Sch.	1	2	Hunter	197	187	105.2	28.1	9.2	1876	Orland, Me	Boston, Mass.	David E. Simpson.
95434	J. R. V. C.	Bk.	2	3	Haydn Brown	864	709	162.0	34.9	19.8	1876	Newburyport, Mass.	Seattle, Wash.	Seattle National Bank.
75856	J. R. V. F.	Sch.	2	3	John A. Beekerman.	485	376	140.7	34.2	16.1	1876	Boston, Mass	Boston, Mass.	Zebina S. Doane.
150087	J. R. V. K.	Sch.	1	3	Premier	307	292	141.7	33.4	10.8	1876	Port Ludlow, Wash.	San Francisco, Cal.	Alaska Pkrs.' Ass'n.
90924	J. R. V. N.	Sch.	1	2	Martha W. Tuft	173	164	105.0	29.8	8.6	1876	Eureka, Cal.	Pt. Townsend, Wash.	Manard Knaflich.
115489	J. R. V. T.	Sch.	1	2	Sans Souci	117	111	71.0	26.3	6.3	1876	Barneget, N. J.	Tuckerton, N. J.	N. Middleton.
100186	J. R. W. D.	Sch.	1	3	Ida Schnauer	215	204	117.6	31.3	9.4	1875	Port Ludlow, Wash.	San Francisco, Cal.	A. P. Lorentzen.
105636	J. R. W. S.	Bkn.	2	3	Antloch	986	844	183.3	35.2	21.0	1876	Kennebunk, Me	Boston, Mass.	D. S. Emery.
75888	J. S. B. Q.	*Sch.	1	3	Norsephus	1,406	1,340	213.0	39.2	24.4	1876	Newcastle, Me	New York, N. Y.	Charles J. Tice.
115504	J. S. C. B.	*Sch.	2	3	San Joaquin	1,551	1,523	219.8	41.6	24.2	1876	Freeport, Me	do	Lewis Luckenbach.
145118	J. S. C. F.	Bk.	2	3	Tillie Baker	654	683	150.1	34.0	18.7	1876	Harrington, Me	Philadelphia, Pa	George F. Craig.
110296	J. S. C. G.	*Sch.	2	3	R. R. Thomas	1,393	1,277	202.0	33.7	24.7	1876	Searsport, Me	New York, N. Y.	Est. Lewis Luckenbach.
100189	J. S. C. Q.	Shp.	2	3	Indiana	1,487	1,413	208.9	40.0	23.9	1876	Bath, Me	San Francisco, Cal.	Alaska Pkrs.' Ass'n.
115507	J. S. C. R.	Sch.	1	2	San Buenaventura	189	171	107.0	30.0	8.5	1876	Fairhaven, Cal	do	William J. Woodside.
110303	J. S. D. V.	St. s.	2	2	Rio Grande	2,556	2,047	289.5	39.2	21.0	1876	Chester, Pa	New York, N. Y.	Mallory S. S. Co.
6920	J. S. D. W.	Sch.	1	2	Black Bird	124	96	103.0	27.0	8.5	1876	City Island, N. Y.	Baltimore, Md.	Luther Phillips.
105601	J. S. F. H.	*Sch.	2	3	Annie H. Smith	1,487	1,465	200.0	40.0	24.5	1876	Calais, Me	New York, N. Y.	Est. Lewis Luckenbach.
75909	J. S. F. Q.	Sch.	2	3	James Boyce	453	430	142.5	32.5	12.5	1877	East Haven, Conn.	New Haven, Conn.	Benedict-Manson Marine Co.
75910	J. S. F. V.	Bk.	2	3	Josephine	384	365	129.7	28.9	17.2	1877	Bath, Me	New Bedford, Mass.	William R. Wing.
105674	J. S. F. W.	Bk.	2	3	Amy Turner	991	900	174.0	35.4	21.6	1877	Boston, Mass	San Francisco, Cal.	Amy Turner Co.
130092	J. S. G. H.	Sch.	1	3	Norman	365	299	136.1	31.0	11.6	1877	Bath, Me	Boston, Mass.	Herbert C. Hall.
110315	J. S. G. P.	Sch.	2	3	Ralph M. Hayward.	604	538	152.0	33.6	15.3	1877	Waldoboro, Me	Fall River, Mass.	James N. Smith.
125585	J. S. H. D.	Sch.	1	3	Compeer	347	308	140.5	32.5	11.2	1877	Fairhaven, Cal.	San Francisco, Cal.	S. B. Peterson.
80628	J. S. H. K.	*Sch.	2	3	William H. Conner.	1,514	1,370	210.4	40.5	24.2	1877	Searsport, Me	New York, N. Y.	Est. Lewis Luckenbach.
85328	J. S. H. M.	St. p.	1	0	Governor Andrew	495	337	164.0	29.0	9.0	1874	Greenpoint, N. Y.	Boston, Mass	Boston, Nahant & Pines Stbt. Co.
130098	J. S. H. T.	St. s.	2	2	Brunswick	2,265	1,667	276.0	38.0	23.2	1877	Chester, Pa	Brunswick, Ga	Brunswick S. S. Co.
135293	J. S. K. B.	Sch.	1	2	Eagle	102	97	83.4	26.5	6.5	1877	Steuken, Me	Bangor, Me	F. W. Ayer.
125592	J. S. K. G.	St. p.	1	0	Columbia	1,468	1,098	260.6	39.0	12.0	1877	Greenpoint, N. Y.	Camden, N. J.	Wm. J. Thompson.
14352	J. S. K. W.	Sch.	1	2	Kit Carson	211	176	108.3	27.8	9.4	1877	Bucksport, Me	Bangor, Me	Fred W. Ayer.
95483	J. S. L. B.	Bk.	2	3	H. G. Johnson	1,082	981	195.5	36.8	21.8	1877	Newburyport, Mass.	Boston, Mass.	W. H. Chandler.
85494	J. S. L. D.	Bk.	2	3	Gay Head	265	252	110.7	29.9	15.1	1877	Mattapoisett, Mass.	San Francisco, Cal.	Charles W. Fisher.
140258	J. S. L. V.	Shp.	2	3	Llewellyn J. Morse.	1,392	1,271	198.2	36.6	24.2	1877	Brewer, Me	do	Alaska Pkrs.' Ass'n.
95486	J. S. M. K.	Bk.	2	3	Hech	1,529	1,435	210.5	40.2	24.3	1877	Bath, Me	San Francisco, Cal.	Henry Nelson.
130103	J. S. N. G.	Bk.	2	3	Normandy	1,208	1,097	188.0	38.0	24.2	1877	Damariscotta, Me	Portland, Me	John W. Musgrave.
140270	J. S. N. V.	Bk.	2	3	Levi G. Burgess	1,616	1,475	217.5	41.2	24.5	1877	Thomaston, Me	San Francisco, Cal.	Jacob Jensen.
135310	J. S. P. O.	Bgn.	2	2	Fredericka Schnepf.	208	216	111.7	28.0	9.0	1877	Northport, N. Y.	New York, N. Y.	L. Schepf Co.
115668	J. S. P. H.	Shp.	3	3	St. David	1,595	1,476	213.4	40.6	17.2	1877	Bath, Me	San Francisco, Cal.	California Shipping Co.
95494	J. S. P. K.	Bg.	2	2	Havilah	533	461	136.5	31.3	17.3	1877	Bangor, Me	New York, N. Y.	John Swan.
110395	J. S. P. L.	St. s.	1	2	Richard Holyoke	181	90	116.5	24.3	11.8	1877	Seabeck, Wash.	Seattle, Wash.	Puget Sound Tugboat Co.
25945	J. S. P. R.	*Sch.	2	3	Virginia	704	704	154.2	33.5	19.9	1877	Machias, Me	Philadelphia, Pa	H. W. Cook.
125621	J. S. P. T.	St. s.	3	2	Lexington	2,092	1,447	257.3	38.7	16.0	1877	Chester, Pa	Baltimore, Md.	Merchants and Miners' Transpnt. Co.
115572	J. S. P. W.	Bk.	2	3	Sea Klug	1,491	1,361	210.6	39.4	24.1	1877	Bowdoinham, Me.	San Francisco, Cal.	Barneson-Hibbard Co.
115575	J. S. Q. D.	Shp.	2	3	Sitruan	1,656	1,495	215.4	42.9	24.2	1877	Freeport, Me	do	J. C. Eichen.
105741	J. S. Q. K.	Shp.	3	3	Alex. Gibson	2,194	2,043	247.3	42.6	21.9	1877	Thomaston, Me	do	California Shipping Co.
130106	J. S. Q. P.	Sch.	1	3	North Bend	376	357	153.5	32.8	11.2	1877	Coos Bay, Oreg	do	A. M. Simpson.
75963	J. S. Q. T.	Bk.	2	3	James Nesmith	1,735	1,632	228.1	40.3	26.3	1877	Bath, Me	do	Cyrus Ryder.
91042	J. S. R. F.	Bg.	2	2	Motley	590	630	142.3	31.5	17.4	1877	Machias, Me	New York, N. Y.	Christopher Edwards.
75965	J. S. R. G.	Sch.	1	3	Jennie A. Strubbs	198	159	111.8	27.6	10.7	1877	Lamoine, Me	do	C. W. Crane & Co.
125625	J. S. R. H.	St. s.	3	2	City of Washington	2,683	1,743	300.5	38.4	19.2	1877	Chester, Pa	do	N. Y. and Cuba Mail S. S. Co.
75966	J. S. R. K.	Shp.	2	3	Jabez Howes	1,648	1,494	218.8	40.1	26.0	1877	Newburyport, Mass.	San Francisco, Cal.	Wm. E. Mighell.
3056	J. S. T. C.	Bk.	1	3	Bertha	177	168	99.6	25.7	11.6	1877	New Bedford, Mass.	New Bedford, Mass.	James F. Avery.
95504	J. S. T. H.	Bg.	2	2	Harriet G.	252	188	130.2	28.0	10.5	1878	Norfolk, Va.	San Francisco, Cal.	Edward Pond.
80601	J. S. T. K.	Bk.	2	3	Will W. Case	582	584	143.1	31.7	17.0	1877	Rockland, Me	Pt. Townsend, Wash.	H. W. Mellen.
6950	J. S. T. M.	*Sch.	2	3	Dom Pedro II	489	465	136.0	30.6	15.6	1878	Baltimore, Md.	Philadelphia, Pa	Henry W. Cook.
150134	J. S. V. G.	Bk.	2	3	Penobscot	1,133	994	187.0	37.1	23.0	1878	Bucksport, Me	Boston, Mass.	Daniel S. Emery.
80665	J. S. V. K.	Bk.	2	3	Wanderer	303	288	116.2	27.6	15.8	1878	Mattapoisett, Mass.	New Bedford, Mass.	Timothy C. Allen.
105773	J. S. W. F.	Sch.	1	2	A. J. Miller	110	105	94.0	27.2	6.1	1878	Northport, N. Y.	New London, Conn.	Patrick Keefe.
125664	J. S. W. K.	St. s.	3	3	City of Para	3,532	2,504	345.0	38.6	19.9	1878	Chester, Pa	New York, N. Y.	Pacific Mail S. S. Co.

## SEAGOING VESSELS, ARRANGED IN THE ORDER OF SIGNAL LETTERS—Continued.

[Steel vessels in SMALL CAPITALS, Iron vessels in *italics*.]

Official No.	Signal letters.	Rig.	Decks.	Masts.	Name of vessel.	Gross tonnage.	Net tonnage.	Length.	Breadth.	Depth.	When built.	Where built.	Home port (where permanent document issues).	Name of managing or principal owner.
75999	J. S. W. M.	Sch.	1	3	John Bracewell	224	194	113.6	29.2	9.1	1878	Bath, Me	Portsmouth, N. H.	B. Frank Nealley.
125665	J. S. W. P.	Bk.	2	3	C. D. Bryant	929	823	172.7	37.0	21.0	1878	Searsport, Me.	San Francisco, Cal.	E. E. Kentfield.
76001	J. S. W. Q.	Bg.	2	2	John McDermott	564	499	138.2	33.7	17.6	1878	Port Jefferson, N. Y.	New York, N. Y.	William Jones.
85542	J. S. W. R.	Bk.	2	3	Gerard C. Tobey	1,459	1,389	208.7	39.1	23.6	1878	Bath, Me	San Francisco, Cal.	Gerard C. Tobey Co.
3068	J. T. B. G.	St. p.	1	0	Bay City	1,283	933	230.0	36.8	13.6	1878	San Francisco, Cal.	San Francisco, Cal.	Southern Pacific Coast R. R. Co.
135348	J. T. B. K.	Shp.	2	3	Eclipse	1,594	1,469	221.7	40.3	24.3	1878	Bath, Me	do	R. Minor.
110358	J. T. B. Q.	Sch.	1	2	Reuben Eastman	115	109	81.0	25.1	7.5	1878	do	Bangor, Me.	Fred W. Ayer.
130131	J. T. B. R.	Sch.	1	3	Normandy	543	432	154.0	35.4	13.2	1878	do	Bath, Me.	Sam. R. Percy.
91087	J. T. B. V.	Sch.	1	2	M. E. Eldridge	252	240	101.7	30.2	10.8	1878	Portsmouth, N. H.	Barnstable, Mass.	Roland B. Kelley.
76022	J. T. B. W.	*Sch.	1	2	John A. Briggs	2,086	1,981	234.2	44.1	20.5	1878	Freeport, Me.	New York, N. Y.	Seaboard Transp. Co.
115616	J. T. O. H.	Sch.	2	5	Snow and Burgess	1,655	1,528	228.5	41.5	24.7	1878	Thomaston, Me.	San Francisco, Cal.	A. P. Lorentzen.
123040	J. T. O. M.	Bk.	2	3	Freeman	1,197	1,067	184.6	36.6	22.6	1878	Boston, Mass.	Boston, Mass.	R. R. Foreman.
125689	J. T. C. N.	Sch.	1	2	Cameo	243	200	111.5	27.1	10.5	1878	Bath, Me	New Bedford, Mass.	Antonio F. Centelo.
140832	J. T. D. C.	Sch.	1	2	Lizzie V. Hall	195	185	116.0	30.0	8.5	1878	Frederica, Del.	Patchogue, N. Y.	C. M. Reeve.
125691	J. T. D. F.	Bk.	2	3	Charles E. Kenney	1,128	1,014	179.3	37.2	22.8	1878	Bath, Me	San Francisco, Cal.	Jacob Jensen.
115630	J. T. D. P.	St. s.	2	3	Port Valdes	2,820	1,973	298.0	38.6	23.5	1878	Chester, Pa.	Pt. Townsend, Wash.	Northwestern S. S. Co.
115633	J. T. D. Q.	St. p.	1	0	St. Johns	1,098	667	256.0	38.0	12.5	1878	Wilmington, Del.	New York, N. Y.	Central R. R. Co. of New Jersey.
115632	J. T. D. V.	*Sch.	1	3	Scully	1,542	1,542	216.0	40.1	24.4	1878	Newcastle, Me.	do	Burlee Dry Dock Co.
115634	J. T. F. R.	Shp.	2	3	Standard	1,534	1,461	212.0	40.2	24.5	1878	Phippsburg, Me.	San Francisco, Cal.	North American Salmon Co.
130126	J. T. F. K.	St. p.	1	0	Gen'l Lincoln	398	248	160.6	28.2	8.8	1878	Chelsea, Mass.	Boston, Mass.	Boston, Nahant and Pines St. bt. Co.
91116	J. T. G. D.	Shp.	2	3	McLaurin	1,374	1,312	200.8	39.0	24.0	1879	Newburyport, Mass.	San Francisco, Cal.	Bristol Packing Co.
150157	J. T. G. H.	Sch.	1	3	Peelless	244	232	127.7	33.0	9.9	1878	Gardiner, Ore.	do	Wm. Johnson.
115644	J. T. G. K.	St. s.	3	2	Yemasee	1,879	1,379	228.4	38.0	20.4	1879	Philadelphia, Pa.	New York, N. Y.	Clyde S. S. Co.
115645	J. T. G. P.	St. s.	3	2	State of California	2,266	1,260	300.0	38.6	24.4	1879	do	San Francisco, Cal.	Pacific Coast S. S. Co.
120357	J. T. G. Q.	Sch.	1	3	Flora Rogers	376	357	138.4	32.5	11.9	1879	Camden, Me.	Wilmington, Del.	William R. McCabe.
115654	J. T. H. F.	Sch.	2	3	Solltaire	1,515	1,384	213.7	40.1	24.1	1879	Bath, Me	New York, N. Y.	L. Luckenbach.
125719	J. T. H. P.	Sch.	1	3	Charles H. Trickey	281	266	120.1	32.2	8.1	1879	do	Portland, Me.	H. M. Sargeant.
105339	J. T. H. W.	Bk.	2	3	Allice Knowles	302	287	115.0	27.9	16.7	1878	N. Weymouth, Mass.	New Bedford, Mass.	Wm. R. Wing.
115662	J. T. K. B.	St. s.	2	2	Santiago	2,358	1,695	269.0	39.1	22.4	1879	Chester, Pa.	New York, N. Y.	Mallory S. S. Co.
125734	J. T. K. C.	St. s.	2	2	Colorado	2,764	2,022	306.0	39.6	21.6	1879	do	do	do
3095	J. T. K. L.	Bk.	2	3	Boylston	568	514	135.6	31.3	18.3	1879	Bucksport, Me.	Boston, Mass.	Daniel S. Emery.
150173	J. T. K. N.	Bk.	2	3	Paramita	1,582	1,444	216.6	41.3	23.1	1879	Freeport, Me.	San Francisco, Cal.	L. A. Pedersen.
1806	J. T. K. V.	Sch.	1	2	Abel O. Buckley	234	191	113.0	29.0	10.0	1869	Greenport, N. Y.	Bangor, Me.	J. W. Plinkham.
130156	J. T. L. B.	Sch.	1	3	Edwina	453	389	143.9	31.1	12.4	1879	Bath, Me	New York, N. Y.	Henry P. Havens.
80723	J. T. L. H.	Sch.	2	3	Warren B. Potter	368	311	130.0	32.4	12.0	1879	do	New Bedford, Mass.	Pardon G. Thomson.
140370	J. T. L. N.	*Sch.	2	3	White Band	1,616	1,739	224.3	42.1	18.7	1879	Kennebunk, Me.	Perth Amboy, N. J.	John Scully.
110397	J. T. L. Q.	Sch.	1	3	R. Bowers	435	373	150.5	33.5	12.2	1879	Camden, Me.	Boston, Mass.	Maline Transp. Co.
91780	J. T. L. R.	*Sch.	1	3	Washington	1,724	1,605	221.3	41.5	25.5	1879	Bath, Me	New York, N. Y.	Lewis Luckenbach.
125758	J. T. L. V.	Bk.	2	3	Charles G. Rice	716	679	154.3	32.4	18.3	1879	Yarmouth, Me.	do	E. H. Morse.
76092	J. T. M. C.	*Sch.	1	3	Isaac T. Walker	2,136	1,984	247.1	42.2	30.0	1879	Thomaston, Me.	do	Lewis Luckenbach.
100245	J. T. M. G.	Sch.	2	3	Isaac T. Campbell	586	494	158.0	33.5	16.6	1879	Waldoboro, Me.	Boston, Mass.	J. H. Conant Co.
6990	J. T. M. H.	St. s.	4	2	Merrimack	2,546	1,879	287.3	38.5	16.0	1879	Wilmington, Del.	Baltimore, Md.	Merchants' and Miners' Transp. Co.
76095	J. T. M. K.	Sch.	1	3	Wm. F. Green	267	217	115.7	28.5	12.1	1879	Ellsworth, Me.	Boston, Mass.	Harry R. Deming.
3104	J. T. M. L.	Sch.	2	3	Bertha F. Walker	676	610	162.5	35.3	18.0	1879	Bath, Me	Perth Amboy, N. J.	Asher Curtis.
115688	J. T. M. S.	Bkn.	2	3	Stephen G. Hart	605	562	160.0	30.9	16.2	1879	Waldoboro, Me.	New York, N. Y.	C. W. Chadwick.
91196	J. T. M. V.	Sch.	1	3	M. A. Achorn	308	257	127.5	30.9	11.0	1879	Rockland, Me.	Mobile, Ala.	N. E. Turner.
125768	J. T. N. B.	St. s.	3	2	Chalmette	3,205	2,043	321.2	42.2	21.3	1879	Philadelphia, Pa.	New York, N. Y.	Southern Pacific Co.
91199	J. T. N. D.	*Sch.	2	3	Mabel L. Phillips	860	838	172.8	40.1	17.4	1879	Bath, Me	do	Chas. E. McWilliams.
85602	J. T. N. M.	Bk.	2	3	Guy C. Goss	1,572	1,430	213.9	39.8	24.0	1879	do	Seattle, Wash.	Northwestern Fisheries Co.
110408	J. T. P. D.	Sch.	2	3	Rebecca M. Walls	590	516	145.6	34.6	16.3	1879	Milton, Del.	New York, N. Y.	Gilbert M. Edgett.
76109	J. T. P. Q.	Sch.	2	3	Jeanie Lippitt	742	663	163.6	35.5	17.3	1880	Boston, Mass.	Boston, Mass.	Peter H. Crowell.
76110	J. T. Q. B.	Sch.	1	3	John D. Spreckels	266	253	124.6	31.2	10.9	1880	San Francisco, Cal.	San Francisco, Cal.	Edward Pond.
125808	J. T. Q. C.	St. p.	1	0	State of Ohio	1,221	917	225.2	32.4	13.3	1880	Wyandotte, Mich.	Cleveland, Ohio	T. F. Newman.
125798	J. T. Q. L.	Bk.	2	3	Carrie Winslow	948	825	173.7	34.5	20.7	1880	Deering, Me.	Portland, Me.	E. W. Clark.
125801	J. T. Q. R.	St. s.	3	2	Columbia	2,721	1,746	309.0	38.5	14.4	1880	Chester, Pa.	Portland, Ore.	Oregon Ry. and Navigation Co.
76125	J. T. R. C.	Sch.	1	3	John R. Fell	354	281	131.8	34.1	10.4	1880	Bath, Me	Philadelphia, Pa.	Est. Jno. R. Fell.
76126	J. T. R. D.	Sch.	1	3	Josephine	365	303	129.3	34.0	10.5	1880	Philadelphia, Pa.	Mobile, Ala.	C. H. Costello.
80757	J. T. R. G.	Sch.	2	3	William P. Hood	665	632	158.4	36.4	16.9	1880	Bath, Me	Fall River, Mass.	James N. Smith.
135439	J. T. R. K.	Sch.	2	3	Elm City	672	638	152.2	35.5	15.9	1880	do	New Haven, Conn.	L. Armstrong.
125819	J. T. R. M.	Sch.	1	3	City of Augusta	580	514	149.6	35.3	15.6	1880	do	Bath, Me	J. M. Haynes.
3120	J. T. R. S.	St. s.	2	2	Breakwater	1,065	793	201.0	30.0	19.3	1880	Chester, Pa.	San Francisco, Cal.	Southern Pacific Co.
28094	J. T. S. K.	Sch.	2	3	Zaccheus Sherman	767	635	171.5	38.5	17.2	1880	Bath, Me	New Haven, Conn.	Benedict-Manson Marine Co.
3124	J. T. S. L.	St. s.	2	3	Belvedere	440	339	140.6	31.3	17.2	1880	do	New Bedford, Mass.	William Lewis.
105916	J. T. S. M.	Bk.	2	3	Annie Johnson	1,049	976	212.1	34.1	21.6	1872	Harrington, England.	San Francisco, Cal.	Matson Navigation Co.
100262	J. T. S. Q.	Sch.	1	3	Ida McKay	187	178	113.0	30.0	8.6	1880	Fairhaven, Cal.	do	W. A. Hammond.
3127	J. T. S. W.	Sch.	1	3	Julia A. Trubee	412	373	146.0	32.9	11.9	1880	Bath, Me	Bridgeport, Conn.	Charles G. Sanford.

## SEAGOING VESSELS, ARRANGED IN THE ORDER OF SIGNAL LETTERS—Continued.

[Steel vessels in SMALL CAPITALS, Iron vessels in *italics*.]

Official No.	Signal letters.	Rig.	Decks.	Masts.	Name of vessel.	Gross tonnage.	Net tonnage.	Length.	Breadth.	Depth.	When built.	Where built.	Home port (where permanent document issues).	Name of managing principal owner.
155017	J. T. V. F.	Sch.	1	2	Oakwoods	137	130	96.3	27.3	7.8	1880	Kennebunk Pt., Me.	Newport, R. I.	J. O. Tucker.
130179	J. T. V. P.	St. s.	1	2	Newport	2,735	1,806	320.0	38.2	23.9	1880	Chester, Pa.	New York, N. Y.	Pacific Mail S. S. Co.
80783	J. T. V. Q.	*Sch.	1	3	Wilkesbarre	1,678	1,626	239.6	47.0	19.5	1880	Setauket, N. Y.	do	Central R. R. of N. J.
95009	J. T. V. S.	Sch.	2	3	Horatio	408	388	135.1	32.2	13.7	1880	Bath, Me.	New Bedford, Mass.	Horatio Hatheway.
105935	J. T. W. B.	Bkn.	2	3	Auburdale	663	574	149.3	33.6	17.3	1880	Millbridge, Me.	Boston, Mass.	Daniel S. Emery.
80788	J. T. W. G.	Sch.	2	3	Melrose	693	637	150.9	35.0	17.4	1880	Bath, Me.	do	Crowell & Thurlow.
135465	J. T. W. L.	Sch.	1	3	Eva	277	263	128.6	33.5	9.6	1880	Seabeck, Wash.	San Francisco, Cal.	Chas. Nelson Co.
91277	J. T. W. M.	Sch.	1	3	Melissa Trask	236	198	113.2	29.2	9.7	1880	Brewer, Me.	Ellsworth, Me.	B. S. Jellison.
95611	J. T. W. P.	Sch.	2	3	Harry Messer	627	551	153.7	35.5	15.8	1880	Bath, Me.	Boston, Mass.	E. B. Mathews.
135468	J. T. W. Q.	Bk.	2	3	Emily F. Whitney	1,317	1,207	193.5	37.8	23.5	1880	Boston, Mass.	San Francisco, Cal.	Emily F. Whitney Co.
3134	J. V. B. C.	Sch.	1	3	Bessie C. Beach	341	294	128.0	30.4	14.0	1880	New Haven, Conn.	New Haven, Conn.	Frank W. Benedict.
125868	J. V. B. F.	St. s.	3	2	City of Augusta	2,869	1,929	302.0	40.2	17.0	1880	Chester, Pa.	Savannah, Ga.	Ocean S. S. Co.
105990	J. V. B. L.	Sch.	2	3	Amie C. Grace	516	454	140.7	34.4	15.1	1880	Camden, N. J.	Crisfield, Md.	E. W. Bailey.
95616	J. V. B. M.	Sch.	1	3	Hopo Haynes	216	167	108.4	30.0	10.6	1880	Wiscasset, Me.	New York, N. Y.	J. H. Weldon, jr.
105992	J. V. B. T.	Sch.	1	3	Abbie H. Gheen	266	253	128.0	30.8	9.0	1880	Frederica, Del.	Philadelphia, Pa.	Est. Geo. Taulane.
135472	J. V. C. B.	Sch.	2	3	Emily Reed	1,564	1,466	215.0	40.6	24.1	1880	Waldoboro, Me.	San Francisco, Cal.	Emily Reed Co.
135473	J. V. C. D.	Sch.	1	2	Eva D. Rose	104	99	89.3	23.6	7.3	1880	Mauricetown, N. J.	Philadelphia, Pa.	Stuart Wood.
105993	J. V. C. F.	Sch.	1	3	Annu R. Bishop	448	365	146.0	34.2	12.0	1880	Wilmington, Del.	Newark, N. J.	F. L. Heidritter.
115745	J. V. C. K.	Bk.	2	3	Sarnac	1,080	1,026	195.5	34.6	22.5	1880	Kennebunk, Me.	New York, N. Y.	Wm. Simpson.
85650	J. V. C. M.	Bkn.	1	3	George C. Perkins	388	369	142.0	33.5	11.8	1880	Coos Bay, Ore.	San Francisco, Cal.	Charles Nelson Co.
76169	J. V. C. N.	Sch.	2	3	James Drummond	1,556	1,415	216.0	40.0	24.2	1881	Phippsburg, Me.	do	California Shipping Co.
80802	J. V. D. M.	Bkn.	1	3	Wrestler	470	409	148.5	34.9	13.3	1880	Port Ludlow, Wash.	do	Oliver J. Olson.
80803	J. V. D. N.	Sch.	1	3	W. H. Diamond	390	376	155.0	35.5	11.7	1881	San Francisco, Cal.	do	Alaska Codfish Co.
91333	J. V. D. Q.	Sch.	1	2	Millie Williams	96	77	87.3	26.8	6.5	1881	Pascagoula, Miss.	Gulfport, Miss.	A. S. Soderstrom.
80808	J. V. D. T.	St. s.	2	2	Montara	2,562	1,695	315.6	39.2	21.8	1881	Chester, Pa.	New York, N. Y.	Pacific Coast Co.
110458	J. V. F. H.	Sch.	2	3	Robert Graham Dun	595	533	146.1	35.5	15.5	1881	Bath, Me.	Boston, Mass.	L. K. Thurlow.
140450	J. V. F. D.	*Sch.	2	3	Luzon	1,358	1,189	205.8	40.2	24.6	1881	Boston, Mass.	Baltimore, Md.	American Towing and Lightering Co.
125894	J. V. F. M.	*Sch.	2	3	Fransel S. Hampshire	1,055	969	178.6	35.7	21.2	1881	Richmond, Me.	New York, N. Y.	Thomas J. Scully.
80817	J. V. F. Q.	Bk.	2	3	Helen A. Wyman	1,717	1,521	218.2	42.1	24.2	1881	Bath, Me.	do	Geo. R. Penton.
95635	J. V. F. R.	Sch.	1	2	Hattie Nickerson	172	163	112.0	23.0	9.7	1881	Dennisville, N. J.	Baltimore, Md.	W. B. Vane.
115762	J. V. F. W.	Sch.	2	3	Samuel S. Thorp	828	434	150.0	35.6	15.2	1881	City Island, N. Y.	Perth Amboy, N. J.	C. S. Pearce.
105894	J. V. G. B.	Sch.	3	3	A. J. Fuller	1,848	1,673	229.3	41.5	17.8	1881	Bath, Me.	San Francisco, Cal.	California Shipping Co.
125903	J. V. G. S.	St. p.	3	0	Cetus	847	580	213.3	32.0	10.6	1881	Philadelphia, Pa.	New York, N. Y.	Iron Steamboat Co.
86824	J. V. G. N.	Bkn.	1	2	William G. Irwin	348	330	135.0	32.3	13.0	1881	San Francisco, Cal.	Pt. Townsend, Wash.	Tacoma-Roche Harbor Lime Co.
159213	J. V. G. W.	St. p.	3	0	Perseus	847	579	211.6	32.0	10.6	1881	Philadelphia, Pa.	New York, N. Y.	Iron Steamboat Co.
150214	J. V. H. K.	St. p.	3	0	Pegeaus	847	579	211.6	32.0	10.6	1881	do	do	do
25982	J. V. H. L.	Sch.	1	3	Vega	245	233	117.0	32.0	10.0	1881	Fairhaven, Cal.	Tacoma, Wash.	George Morrill.
14395	J. V. H. N.	Bkn.	1	3	Klikitat	493	437	163.0	38.8	12.7	1881	Coos Bay, Ore.	Pt. Townsend, Wash.	Puget Sound Comel. Co.
145252	J. V. H. P.	Sch.	1	3	Thomas B. Garland	319	303	126.6	32.0	11.4	1881	Bath, Me.	Portsmouth, N. H.	B. Frank Nealley.
145253	J. V. H. Q.	St. p.	3	0	Taurus	916	624	226.8	32.0	11.2	1881	Philadelphia, Pa.	New York, N. Y.	Iron Steamboat Co.
125923	J. V. H. S.	Sch.	1	3	Charles L. Jeffrey	348	296	129.5	30.5	11.7	1881	Boston, Mass.	Boston, Mass.	Samuel W. Theall.
125930	J. V. H. W.	Sch.	1	3	Cox & Green	591	501	164.3	35.8	15.7	1881	Newburyport, Mass.	Greenport, N. Y.	W. C. Coley.
145257	J. V. K. C.	Sch.	3	3	Tacoma	1,738	1,671	222.2	41.0	17.7	1881	Bath, Me.	San Francisco, Cal.	Alaska Pkrs. Ass'n.
110485	J. V. K. D.	Bkn.	2	3	Rose Innes	835	769	163.2	35.9	19.5	1881	do	New York, N. Y.	Charles P. Knotman.
25242	J. V. K. F.	St. s.	3	2	Umatilla	3,069	2,168	310.0	40.6	30.3	1881	Chester, Pa.	do	Pacific Coast Co.
125933	J. V. K. G.	Gas. s.	1	2	Charles Hanson	192	182	107.5	30.1	8.8	1881	Eureka, Cal.	San Francisco, Cal.	George E. Plummer Co.
91351	J. V. K. N.	Sch.	1	3	Mary E. Morse	644	593	169.7	36.4	13.5	1881	Bath, Me.	New York, N. Y.	F. S. Pendleton.
135516	J. V. K. Q.	Sch.	3	3	E. B. Sutton	1,825	1,639	227.8	41.8	17.4	1881	do	do	A. G. Ropes.
80834	J. V. K. R.	Sch.	2	3	Wuennaw	488	407	137.7	33.3	14.5	1881	Port Jefferson, N. Y.	Boston, Mass.	Wm. B. Price.
157013	J. V. K. S.	*Sch.	3	2	Dessoug	1,392	1,382	238.0	32.3	16.1	1864	Hartlepool, England	Baltimore, Md.	American Towing and Lightering Co.
3162	J. V. L. G.	St. s.	2	2	Bonita	521	388	172.0	27.2	16.2	1881	San Francisco, Cal.	San Francisco, Cal.	Pacific Coast S. S. Co.
91359	J. V. L. K.	Sch.	1	3	Martha S. Bement	479	375	146.2	35.0	12.4	1881	Bath, Me.	Newark, N. J.	F. L. Heidritter.
125941	J. V. L. M.	St. p.	2	3	City of Worcester	2,489	1,921	328.0	46.0	14.5	1881	Wilmington, Del.	New London, Conn.	Consolidated Railway Co.
140479	J. V. L. N.	Sch.	1	3	Lottie Carson	295	244	127.3	32.8	8.8	1881	Port Blakeley, Wash.	San Francisco, Cal.	William G. Muga.
140485	J. V. L. S.	Sch.	1	3	Lizzie B. Willey	573	522	150.4	34.1	16.6	1881	Thomaston, Me.	Thomaston, Me.	T. W. Dunn.
91368	J. V. M. C.	Bkn.	1	3	Mary Winkelman	522	482	155.3	36.9	13.0	1881	Seabeck, Wash.	San Francisco, Cal.	Charles Nelson Co.
125952	J. V. M. D.	Bk.	3	3	Charmer	1,885	1,727	221.7	42.4	17.8	1881	Bath, Me.	do	Charles Botgrov.
91370	J. V. M. F.	Sch.	2	3	Mary Sanford	479	455	136.5	34.3	15.1	1881	Boston, Mass.	Wellfleet, Mass.	S. C. Shipman.
106019	J. V. M. G.	St. s.	3	2	Alleghany	2,014	1,433	250.0	38.5	16.6	1881	Philadelphia, Pa.	Baltimore, Md.	Merchants and Miners' Transpnt. Co.
95658	J. V. M. H.	Sch.	2	3	Helen H. Benedict	770	697	164.6	35.1	16.3	1881	Bath, Me.	New Haven, Conn.	Benedict - Manson Marine Co.
95595	J. V. M. K.	St. s.	1	2	Hercules	155	86	108.0	22.0	10.0	1880	Camden, N. J.	New York, N. Y.	Jay Steel Terminal.
95639	J. V. M. N.	Sch.	1	3	Helen Montague	407	344	134.2	32.5	12.4	1881	Rockland, Me.	Boston, Mass.	Herbert C. Hall.
140489	J. V. M. W.	Sch.	2	3	Levi S. Andrews	669	699	168.1	34.0	17.6	1881	Thomaston, Me.	Thomaston, Me.	Charles Washburn.
76256	J. V. N. B.	Sch.	1	3	John G. North	336	320	143.5	34.2	11.2	1881	Marshfield, Ore.	San Francisco, Cal.	Geo. U. Hind.
106021	J. V. N. C.	Bk.	3	3	Adolph Oblig	1,448	1,302	208.2	38.6	23.0	1881	Camden, Me.	New York, N. Y.	A. G. Ropes.
85685	J. V. N. D.	St. s.	2	3	Gaston	816	463	212.0	31.5	19.0	1881	Wilmington, Del.	Baltimore, Md.	Baltimore St. Packet Co.



## SEAGOING VESSELS, ARRANGED IN THE ORDER OF SIGNAL LETTERS—Continued.

[Steel vessels in SMALL CAPITALS, iron vessels in *italics*.]

Official No.	Signal letters.	Rig.	Decks.	Masts.	Name of vessel.	Gross tonnage.	Net tonnage.	Length.	Breadth.	Depth.	When built.	Where built.	Home port (where permanent document issues).	Name of managing or principal owner.
150227	J. V. N. G.	Sch.	1	2	Pearl Nelson .....	123	117	85.6	23.8	9.0	1881	Essex, Mass. ....	Boston, Mass. ....	Fred W. Rauskalb.
80847	J. V. N. F.	Sch.	1	2	Wing and Wing ....	141	134	104.0	30.0	8.2	1881	San Francisco, Cal.	San Francisco, Cal.	John Baker, Jr.
76262	J. V. N. M.	Sbp.	3	3	Joseph B. Thomas ...	1,939	1,781	234.3	42.3	19.2	1881	Thomaston, Me. ...	Thomaston, Me. ...	Samuel Watts.
9175	J. V. N. R.	St. s.	3	2	<i>Berkahre</i> .....	2,014	1,483	250.0	38.5	16.6	1881	Philadelphia, Pa. ...	Baltimore, Md. ...	Merchants and Miners' Transp'n. Co.
76265	J. V. N. S.	Sch.	1	3	Jennie S. Hall .....	450	388	148.0	33.2	12.0	1881	Waldoboro, Me. ....	Boston, Mass. ....	M. W. Child.
80662	J. V. N. T.	Sch.	2	3	Woodward Abrahams, .....	744	676	166.0	35.0	16.1	1881	.....do .....	.....do .....	Harrington, King & Co.
76269	J. V. P. B.	Sch.	1	3	Jaines A. Garfield ...	318	300	140.0	37.5	10.2	1881	North Bend, Oreg. ...	San Francisco, Cal.	Olson & Mahony.
130214	J. V. P. D.	Sch.	1	3	Nettie Champion ...	445	423	142.6	35.4	12.2	1881	Deals Point, N. J. ...	Somers Point, N. J.	Japhet Champion.
106026	J. V. P. K.	Sch.	1	3	Annie Larsen .....	376	326	142.8	34.6	11.0	1881	Port Blakeley, Wash	San Francisco, Cal.	Oliver J. Olson.
110498	J. V. P. M.	Sbp.	2	3	Reuce .....	1,924	1,601	229.2	41.0	27.1	1881	.....do .....	.....do .....	California Shipping Co.
76273	J. V. P. S.	Sch.	1	3	J. Howell Leeds ....	414	393	134.5	34.8	11.5	1881	Mauricetown, N. J. ...	Philadelphia, Pa. ...	Walter Bateman.
3178	J. V. Q. B.	Sch.	1	3	Belle O'Neill .....	467	394	142.7	35.0	12.2	1881	Bath, Me. ....	New London, Conn.	Thos. F. Foran.
106031	J. V. Q. D.	Sch.	1	3	Ann J. Trainer .....	426	366	141.8	35.2	11.7	1881	Camden, N. J. ....	Philadelphia, Pa. ...	H. W. Derickson.
3180	J. V. Q. H.	Sch.	1	3	Bertha Dolbeer .....	242	230	125.0	31.5	9.6	1881	Fairhaven, Cal. ....	San Francisco, Cal.	John Dolbeer.
80663	J. V. Q. K.	Sch.	2	3	Berulah McCabe .....	763	725	166.8	35.3	16.3	1881	Bath, Me. ....	Crisfield, Md. ....	B. F. Grovener.
140499	J. V. Q. L.	Sch.	1	3	Lucia Porter .....	332	284	130.1	31.7	10.4	1881	Belfast, Me. ....	Boston, Mass. ....	L. C. Hewson.
125572	J. V. Q. S.	Sch.	1	3	Charles Noble Simmons, .....	757	716	168.0	35.5	15.7	1881	Bath, Me. ....	New York, N. Y. ...	William H. Green.
85397	J. V. Q. T.	Sch.	1	3	Gen'l Adelbert Ames ..	476	452	144.5	33.0	12.0	1881	Camden, Me. ....	.....do .....	F. S. Pendleton.
95668	J. V. R. C.	Sch.	1	3	Halcyon .....	293	278	133.2	32.0	10.0	1881	Eureka, Cal. ....	San Francisco, Cal.	J. H. Masterson.
95699	J. V. R. M.	Sch.	1	3	Gen. Knox .....	1,687	1,550	251.1	42.4	21.8	1881	Thomaston, Me. ....	New York, N. Y. ...	Lewis Luckenbach.
125979	J. V. R. N.	Sch.	3	2	<i>City of Puebla</i> .....	2,623	1,712	320.6	38.6	16.6	1881	Philadelphia, Pa. ...	.....do .....	Pacific Coast S. S. Co.
3184	J. V. R. P.	Bk.	2	3	Benj. F. Hunt, jr. ....	1,190	1,131	186.0	33.2	25.3	1882	Newburyport, Mass. ...	Boston, Mass. ....	W. H. Chandler.
110507	J. V. R. Q.	Bkn.	1	3	Retriever .....	547	470	161.8	37.0	13.5	1881	Seabeck, Wash. ....	San Francisco, Cal.	Griffith-Retriever Co.
76283	J. V. R. T.	Sch.	1	3	Joseph Rues .....	247	235	124.0	30.9	9.6	1881	Eureka, Cal. ....	Seattle, Wash. ....	Robinson Codfish Co.
115813	J. V. S. F.	St. s.	2	2	San Marcos .....	2,839	2,187	317.8	39.5	21.4	1881	Chester, Pa. ....	New York, N. Y. ...	Mallory S. S. Co.
115814	J. V. S. G.	Sch.	1	3	Samuel H. Hubbard. ...	408	333	136.2	33.5	13.0	1881	New London, Conn. ...	Dear Isle, Me. ....	Saml. W. Goss.
115791	J. V. S. H.	St. s.	1	2	<i>Samson</i> .....	159	79	108.0	22.0	10.8	1881	Camden, N. J. ....	New Orleans, La. ...	Board of Commissioners.
3187	J. V. S. K.	Sch.	2	3	Essie Whiting .....	559	531	149.8	32.1	16.8	1882	Fort Jefferson, N. Y. ...	New York, N. Y. ...	Gordon Miller.
110515	J. V. T. N.	St. s.	3	2	<i>Roanoke</i> .....	2,354	1,654	267.0	40.5	16.4	1882	Chester, Pa. ....	San Francisco, Cal.	Roanoke Co.
80882	J. V. W. C.	Sch.	1	3	William L. Walker .....	592	563	156.9	34.3	15.1	1882	Boston, Mass. ....	New London, Conn.	Gilbert Transp'n. Co.
106060	J. V. W. F.	Sch.	1	3	Abbie C. Stubbs .....	345	295	130.0	32.2	12.0	1882	New Haven, Conn. ...	New York, N. Y. ...	F. H. Colwell.
20587	J. V. W. G.	St. s.	3	2	<i>Queen</i> .....	2,727	1,672	331.2	38.5	21.2	1882	Philadelphia, Pa. ...	San Francisco, Cal.	Pacific Coast S. S. Co.
110521	J. V. W. L.	Sch.	1	3	Rosa Mueller .....	282	241	120.0	30.9	10.3	1882	East Deering, Me. ...	Boothbay, Me. ....	Charles C. Lewis.
106065	J. V. W. M.	Bkn.	2	3	Addie Morrill .....	654	595	160.0	35.3	12.0	1882	Rockport, Me. ....	Boston, Mass. ....	J. H. Filtner.
160265	J. V. W. R.	St. s.	1	2	<i>Protector</i> .....	98	49	92.9	20.0	9.8	1882	Camden, N. J. ....	Charleston, S. C. ...	Virginia-Carolina Chemical Co.
135666	J. V. W. T.	Sch.	1	2	Eliza Levensaler .....	159	141	90.1	25.3	8.9	1882	Thomaston, Me. ....	Thomaston, Me. ...	George Elliot.
115835	J. W. B. F.	Sbp.	3	3	St. Frances .....	1,896	1,767	231.4	41.8	17.7	1882	Bath, Me. ....	San Francisco, Cal.	California Shipping Co.
85716	J. W. B. H.	St. s.	3	2	<i>Cretan</i> .....	2,350	1,651	267.0	40.5	16.4	1882	Chester, Pa. ....	Baltimore, Md. ....	Merchants and Miners' Transp'n. Co.
115836	J. W. B. L.	Sch.	2	3	Sarah D. Fell .....	578	492	145.4	35.3	14.9	1882	Bath, Me. ....	Philadelphia, Pa. ...	Est. John R. Fell.
76311	J. W. B. M.	Sch.	1	2	John F. Miller .....	179	170	107.0	30.6	9.0	1882	San Francisco, Cal. ...	San Francisco, Cal.	Pacific States Trading Co.
95688	J. W. B. P.	Sbp.	2	3	Henry Villard .....	1,552	1,452	219.2	39.8	24.1	1882	Bath, Me. ....	.....do .....	Henry Villard Co.
95689	J. W. B. Q.	Sbp.	3	3	Henry Fallig .....	1,976	1,824	230.6	43.1	18.3	1882	.....do .....	.....do .....	California Shipping Co.
76313	J. W. B. S.	Bkn.	1	3	John Smith .....	588	525	159.3	37.2	14.4	1882	Port Blakeley, Wash	.....do .....	Geo. E. Billings.
135574	J. W. C. G.	Sch.	1	2	Ellen A. Swift .....	131	125	88.5	24.0	9.1	1882	Essex, Mass. ....	Provincetown, Mass	J. Emmons Dyer.
126024	J. W. C. H.	Sch.	1	3	Carrie A. Norton .....	559	467	158.9	33.3	12.0	1882	Bath, Me. ....	Providence, R. I. ...	G. C. Carpenter.
20588	J. W. C. L.	Sch.	1	3	Queen .....	277	240	124.0	31.0	10.0	1882	San Francisco, Cal. ...	San Francisco, Cal.	Miami Lumber Co.
140530	J. W. C. P.	Sch.	2	3	David Baird .....	665	692	151.8	35.8	15.9	1882	Bath, Me. ....	Philadelphia, Pa. ...	Chas. T. Megee.
91446	J. W. C. R.	Sch.	1	3	Mary A. Hall .....	381	341	143.0	33.0	11.9	1882	Belfast, Me. ....	Dear Isle, Me. ....	Augustus O. Gross.
150253	J. W. D. L.	St. s.	2	2	Penobscot .....	1,414	1,244	255.0	36.0	13.0	1882	Boston, Mass. ....	Bath, Me. ....	Eastern S. S. Co.
91458	J. W. D. Q.	Sch.	1	2	Mary A. Fisher .....	116	110	95.5	26.9	6.6	1882	Sayreville, N. J. ....	Cape Charles, Va. ...	Wm. J. Sommers.
115845	J. W. D. Y.	St. s.	2	2	San Jose .....	2,080	1,538	283.0	37.0	21.0	1882	Chester, Pa. ....	New York, N. Y. ...	Pacific Mail S. S. Co.
76339	J. W. F. T.	Sch.	1	3	Josie R. Burt .....	760	722	167.8	35.3	15.2	1882	Bath, Me. ....	Fall River, Mass. ...	Alex. E. Burt.
91465	J. W. G. B.	St. s.	2	3	Beluga .....	508	409	141.8	31.3	16.7	1882	.....do .....	San Francisco, Cal.	Pacific Steam Whaling Co.
115856	J. W. G. K.	St. p.	2	2	Edgemont .....	1,409	818	241.0	37.1	14.6	1882	.....do .....	New York, N. Y. ...	Joy S. S. Co.
135594	J. W. G. S.	Sch.	1	3	Eva A. Dainenhower. ...	228	216	116.3	30.2	8.7	1882	Camden, N. J. ....	Boston, Mass. ....	Wm. Alley.
140551	J. W. G. T.	Sch.	1	3	L. A. Plummer .....	394	336	129.7	32.2	12.4	1882	Bath, Me. ....	New Bedford, Mass.	Thos. Donaghy.
91469	J. W. H. B.	Sch.	1	3	M. V. B. Chase .....	457	380	143.3	35.0	12.5	1882	.....do .....	New York, N. Y. ...	F. S. Pendleton.
140553	J. W. H. D.	Sch.	1	3	Lucy E. Friend .....	470	347	147.0	34.5	12.6	1882	Newburyport, Mass. ...	Gloucester, Mass. ...	William H. Collins.
85736	J. W. H. G.	Sch.	1	3	George Taulane, jr. ....	465	385	141.3	35.2	12.2	1882	Milton, Del. ....	Philadelphia, Pa. ...	Thomas Winsmore.
115863	J. W. H. L.	St. s.	2	2	<i>San Juan</i> .....	2,076	1,496	283.0	37.0	21.0	1882	Chester, Pa. ....	New York, N. Y. ...	Pacific Mail S. S. Co.
126060	J. W. H. Q.	Sch.	2	3	Charles H. Sprague. ...	318	260	122.0	30.7	9.5	1882	Madison, Conn. ....	Providence, R. I. ...	Security Co.
115865	J. W. K. B.	Sch.	1	3	Susie P. Oliver .....	272	236	126.6	32.3	9.2	1882	Bucksport, Me. ....	Bangor, Me. ....	Asa Tower.
100312	J. W. K. G.	Sch.	1	2	Ivy .....	142	135	102.5	28.8	8.8	1882	San Francisco, Cal. ...	San Francisco, Cal.	Morris Marcus.
140556	J. W. K. H.	Sch.	1	2	Lily .....	142	135	102.5	28.8	8.8	1882	.....do .....	.....do .....	Joseph Knowland.
91475	J. W. K. L.	Sch.	1	3	Mary Dodge .....	243	230	120.0	32.8	9.0	1882	Eureka, Cal. ....	.....do .....	Montesano Shipping Co.



## SEAGOING VESSELS, ARRANGED IN THE ORDER OF SIGNAL LETTERS—Continued.

[Steel vessels in SMALL CAPITALS, iron vessels in *italics*.]

Official No.	Signal letters.	Rig.	Decks.	Masts.	Name of vessel.	Gross tonnage.	Net tonnage.	Length.	Breadth.	Depth.	When built.	Where built.	Home port (where permanent document issues).	Name of managing or principal owner.
								<i>Feet.</i>	<i>Feet.</i>	<i>Feet.</i>				
130235	J. W. K. M.	Bkn.	1	3	Newaboy .....	588	509	168.0	38.0	13.9	1882	San Francisco, Cal.	San Francisco, Cal.	E. B. Smith,
135603	J. W. K. P.	St. p.	2	0	Eutaw .....	547	503	156.0	29.8	7.8	1882	Charleston, S. C.	Charleston, S. C.	Charleston S. S. Co.
85741	J. W. K. Q.	Sch.	1	3	George H. Ames .....	443	378	150.0	34.0	11.6	1882	Waldoboro, Me.	Boston, Mass.	Morris W. Child.
106109	J. W. K. S.	Sch.	2	3	Annie F. Conlon .....	591	519	147.6	34.5	16.9	1882	Portsmouth, N. H.	Portsmouth, N. H.	F. R. Garrett.
85742	J. W. L. C.	St. s.	1	3	Goldsboro .....	681	498	188.6	28.0	8.1	1882	Philadelphia, Pa.	New York, N. Y.	Clyde S. S. Co.
120503	J. W. L. K.	Sch.	1	3	F. C. Pendleton .....	408	340	145.7	33.2	12.3	1882	Bangor, Me.	Bangor, Me.	J. H. Crosby.
3220	J. W. L. M.	Sch.	1	3	Beulah Land .....	165	157	122.0	23.7	8.0	1882	Bridgeton, N. J.	Crisfield, Md.	W. J. Knowles.
135614	J. W. L. N.	Sch.	1	3	Emma S. Briggs .....	294	244	123.7	33.0	9.0	1882	Wicasset, Me.	Bath, Me.	J. M. Haynes.
95715	J. W. L. P.	Sch.	1	3	Harry Prescott .....	483	411	140.0	34.0	11.6	1882	Bath, Me.	New Haven, Conn.	E. H. Weaver.
130240	J. W. L. S.	Sch.	2	3	Nantasket .....	656	567	155.6	34.9	13.0	1882	Waldoboro, Me.	Boston, Mass.	D. S. Emery.
76354	J. W. M. B.	Bkn.	1	3	Mary Barry .....	608	506	151.1	33.5	12.4	1882	East Deering, Me.	do	J. H. Conant & Co.
150267	J. W. M. F.	Sch.	1	3	Penobscot .....	358	306	135.6	32.4	11.1	1882	Belfast, Me.	Belfast, Me.	F. C. Pendleton.
95717	J. W. M. H.	Bk.	1	3	Hesper .....	695	602	172.0	38.4	14.8	1882	Port Blakeley, Wash.	San Francisco, Cal.	Abraham Hallowing.
120508	J. W. M. R.	Sch.	1	3	Fanny Dutard .....	265	252	126.5	31.0	10.8	1882	San Francisco, Cal.	Pt. Townsend, Wash.	J. A. Matheson.
76358	J. W. M. T.	Shp.	2	3	John Currier .....	1,945	1,812	235.8	42.8	26.8	1882	Newburyport, Mass.	San Francisco, Cal.	California Shipping Co.
3223	J. W. M. V.	Shp.	2	3	Berlin .....	1,634	1,416	222.5	40.0	24.6	1882	Phippsburg, Me.	Portland, Oreg.	Alaska-Portland Packing Ass'n.
110554	J. W. N. G.	Sch.	1	2	Harold Blekum .....	192	185	112.5	30.5	8.9	1882	Eureka, Cal.	Seattle, Wash.	Thomas J. King.
106117	J. W. N. F.	Shp.	3	3	Abner Coburn .....	1,972	1,878	225.0	43.2	18.5	1882	Bath, Me.	San Francisco, Cal.	California Shipping Co.
145320	J. W. N. G.	St. s.	3	2	<i>Perlan</i> .....	2,677	1,890	280.0	40.7	15.8	1882	Chester, Pa.	Baltimore, Md.	Merchants and Miners' Transp't Co.
100316	J. W. N. H.	Sch.	1	3	I. F. Chapman .....	2,140	1,995	237.5	42.7	19.2	1882	Bath, Me.	New York, N. Y.	Thomas J. Scully.
126068	J. W. N. K.	Sch.	1	3	Carrie Strong .....	478	412	151.0	35.3	12.2	1882	Thomaston, Me.	Thomaston, Me.	Thomas W. Dunn.
157081	J. W. N. P.	Bkn.	1	3	Daisy Read .....	468	364	136.3	33.1	13.0	1882	Harrington, Me.	New York, N. Y.	John Swan.
135626	J. W. N. R.	St. s.	3	2	<i>Excelsior</i> .....	3,542	1,876	340.0	42.5	23.5	1882	Wilmington, Del.	do	Southern Pacific Co.
76359	J. W. N. T.	Bkn.	1	3	J. B. Rabel .....	450	389	143.9	33.2	12.4	1882	Columbia Falls, Me.	do	Wm. H. Swan.
76362	J. W. P. D.	Bkn.	1	3	J. M. Griffith .....	606	529	162.5	39.6	13.5	1882	Seabeck, Wash.	San Francisco, Cal.	Griffith-Retrieval Co.
157084	J. W. P. H.	Sch.	2	3	Daylight .....	660	571	157.2	36.4	15.9	1882	Belfast, Me.	New Haven, Conn.	L. Armstrong.
126070	J. W. P. Q.	Shp.	3	3	Charles E. Moody .....	2,003	1,734	233.9	43.4	18.2	1882	Bath, Me.	San Francisco, Cal.	Henry Nelson.
100319	J. W. P. S.	Sch.	1	3	Isaiah K. Stetson .....	313	271	136.9	31.3	10.3	1882	Brewer, Me.	New York, N. Y.	Coastwise Transp't Co.
91507	J. W. Q. C.	Sch.	1	2	Maid of Orleans .....	180	171	110.2	29.5	9.8	1882	San Francisco, Cal.	Seattle, Wash.	Seattle Alaska Fish Co.
140580	J. W. Q. L.	Sch.	1	2	Lizzie Colby .....	150	142	95.9	24.0	9.2	1882	Essex, Mass.	Pt. Townsend, Wash.	C. H. Black.
135632	J. W. Q. P.	Sch.	1	2	Ella Clifton .....	108	92	89.0	23.9	7.3	1872	St. John, N. B.	Machias, Me.	J. D. Leighton.
115899	J. W. Q. S.	Sch.	1	3	Stephen G. Loud .....	499	401	157.0	34.0	12.5	1882	Waldoboro, Me.	Waldoboro, Me.	Asa S. Reed.
130057	J. W. Q. T.	St. s.	1	2	<i>North America</i> .....	289	144	130.0	28.2	14.0	1876	Camden, N. J.	Philadelphia, Pa.	North American Wrecking Co.
95726	J. W. R. B.	Sch.	1	3	Horace P. Shares .....	413	392	142.2	35.0	11.8	1882	New Haven, Conn.	New Haven, Conn.	E. H. Weaver.
140582	J. W. R. D.	Sch.	2	3	Lina C. Kaminski .....	443	421	132.3	33.2	14.4	1882	Bath, Me.	New York, N. Y.	C. M. Newins.
76369	J. W. R. H.	Sch.	1	3	Laura Haldt .....	522	452	152.5	35.0	13.5	1882	Wilmington, Del.	Philadelphia, Pa.	Haldt & Cummins.
80935	J. W. R. K.	Shp.	3	3	W. F. Bubcock .....	2,130	1,993	240.8	43.8	19.3	1882	Bath, Me.	San Francisco, Cal.	Charles R. Bishop.
126076	J. W. R. L.	St. s.	3	2	<i>Chattahoochee</i> .....	2,676	1,887	290.0	40.7	15.8	1882	Chester, Pa.	Savannah, Ga.	Ocean S. S. Co.
126077	J. W. R. M.	Sch.	1	3	Charlotte T. Sibley .....	376	358	140.2	32.4	10.8	1882	Belfast, Me.	Belfast, Me.	F. C. Pendleton.
126078	J. W. R. T.	Sch.	1	2	Chas. G. Joyce .....	122	116	97.9	23.9	7.6	1882	Baltimore, Md.	Baltimore, Md.	T. W. Wheatley.
95730	J. W. S. R.	Sch.	1	3	Harold B. Cousens .....	379	360	139.0	34.0	11.6	1882	Boston, Mass.	Boston, Mass.	Leonard C. Hewson.
120523	J. W. S. F.	Sch.	1	3	Florence Leland .....	343	284	137.2	32.3	10.8	1882	Camden, Me.	Deer Isle, Me.	A. O. Gross.
80940	J. W. S. R.	Sch.	1	3	William Renton .....	447	376	148.4	36.4	11.9	1882	Port Blakeley, Wash.	San Francisco, Cal.	Morris Marcus.
3226	J. W. S. V.	Sch.	1	3	Beulah .....	356	339	146.0	35.6	10.9	1882	San Francisco, Cal.	do	Joseph Knowland.
91519	J. W. T. H.	Sch.	1	2	Modoo .....	189	180	99.8	29.4	8.5	1882	Columbia Falls, Me.	Machias, Me.	E. I. White.
80945	J. W. T. K.	Sch.	1	3	Winchester .....	303	241	128.2	30.3	9.1	1882	Bath, Me.	Mt. Desert Ferry, Me.	J. A. Rodick.
115893	J. W. T. M.	Sch.	1	3	Susan N. Plekering .....	336	319	135.0	32.0	10.8	1882	Belfast, Me.	Deer Isle, Me.	E. L. Haskell.
115901	J. W. T. Q.	Sch.	2	3	Edward G. Hight .....	491	467	132.5	34.5	16.9	1883	Pettys Island, N. J.	Baltimore, Md.	G. R. Heffner.
80950	J. W. V. L.	Sch.	1	3	William T. Donnell .....	538	482	149.1	34.2	14.6	1883	Bath, Me.	New York, N. Y.	A. H. Buller.
130249	J. W. V. M.	St. s.	3	2	<i>Nacoochee</i> .....	2,680	1,905	280.0	40.7	15.8	1882	Chester, Pa.	Savannah, Ga.	Ocean S. S. Co.
120513	J. W. V. Q.	St. s.	2	2	<i>Finance</i> .....	2,603	1,649	295.0	38.4	23.4	1882	do	New York, N. Y.	Panama R. R. Co.
95737	J. W. V. S.	Sch.	2	3	Herald .....	499	474	144.0	33.3	12.2	1883	Belfast, Me.	do	John V. Barnes.
126089	K. B. C. F.	Sch.	1	3	Carrie A. Bucknam .....	287	235	128.0	29.2	10.5	1882	Verona, Me.	Bucksport, Me.	A. F. Stubbs.
85766	K. B. C. G.	Sch.	1	3	George L. Drake .....	465	398	143.3	35.1	12.3	1883	Bath, Me.	Philadelphia, Pa.	Walter Bateman.
76386	K. B. C. M.	Sch.	1	3	John R. Penrose .....	455	432	148.0	34.6	12.2	1883	Millford, Del.	do	Stetson & Winsmore.
76389	K. B. C. Q.	St. s.	2	3	Jeanie .....	1,071	862	186.3	37.9	18.8	1883	Bath, Me.	Seattle, Wash.	J. E. Pharo.
3234	K. B. C. W.	Sch.	1	2	Bertha D. Niekerson .....	143	89	100.0	24.0	9.4	1883	Boothbay, Me.	New Bedford, Mass.	James F. Avery.
106145	K. B. D. J.	St. s.	2	2	<i>Advance</i> .....	2,604	1,650	295.0	38.4	23.4	1883	Chester, Pa.	New York, N. Y.	Panama R. R. Co.
85770	K. B. D. M.	Shp.	2	3	Governor Robie .....	1,712	1,481	224.1	41.0	23.8	1883	Bath, Me.	San Francisco, Cal.	Cal. Shipping Co.
157091	K. B. D. P.	Sch.	1	3	Dora Bluhm .....	330	315	133.7	33.3	10.5	1883	Port Blakeley, Wash.	do	Pacific States Trading Co.
115914	K. B. D. R.	Sch.	1	3	Sailor Boy .....	328	316	139.3	33.8	12.8	1883	South Bend, Wash.	do	S. H. Harmon Lumber Co.
150280	K. B. D. V.	St. p.	1	0	<i>Pilgrim</i> .....	3,483	2,512	372.0	50.0	15.6	1882	Chester, Pa.	Fall River, Mass.	Consolidated Railway Co.
76397	K. B. F. L.	Sch.	1	2	John A. Matheson .....	154	110	98.4	24.4	9.5	1883	Essex, Mass.	Baltimore, Md.	Dix & Wilkins.
50954	K. B. F. M.	Shp.	3	3	William H. Smith .....	1,978	1,785	232.4	43.3	18.5	1883	Bath, Me.	San Francisco, Cal.	California Shipping Co.
95749	K. B. F. W.	Sch.	1	3	Hattie H. Barbour .....	301	266	121.5	32.5	11.6	1883	Brewer, Me.	Bangor, Me.	Charles A. Barbour.

## SEAGOING VESSELS, ARRANGED IN THE ORDER OF SIGNAL LETTERS—Continued.

[Steel vessels in SMALL CAPITALS, iron vessels in *italics*.]

Official No.	Signal letters.	Rig.	Decks.	Masts.	Name of vessel.	Gross tonnage.	Net tonnage.	Length.	Breadth.	Depth.	W. h. e. n. built.	Where built.	Home port (where permanent document issues).	Name of managing or principal owner.
126113	K. B. G. D.	Sch.	1	3	Charles H. Wolston.	350	287	133.0	30.3	10.8	1883	Bath, Me	Bath, Me	F. J. Hinckley.
95762	K. B. G. L.	Sch.	1	2	Herbert	114	108	91.6	26.1	6.5	1883	East Boston, Mass.	Glooucester, Mass.	Rockport Granite Co.
135676	K. B. G. M.	Sch.	2	3	Emma F. Angell	862	819	174.9	37.3	15.4	1883	Bath, Me	Fall River, Mass.	H. H. Church.
135677	K. B. G. P.	Sch.	1	3	Edna A. Pogue	162	154	121.0	23.8	8.2	1883	Cedarville, N. J.	Philadelphia, Pa	James Gallagher.
135679	K. B. G. Q.	Sch.	1	3	Eyle B. Hall	425	360	148.0	33.9	11.5	1883	Waldoboro, Me	Rockland, Me	I. L. Snow & Co.
91554	K. B. G. T.	St. s.	3	2	<i>Mariposa</i>	3,158	1,939	314.0	41.0	17.3	1883	Philadelphia, Pa	San Francisco, Cal.	Oceanic S. S. Co.
80961	K. B. H. J.	Sch.	1	3	W. E. & W. L. Tuck.	416	395	142.5	34.0	13.2	1883	Boston, Mass.	Eastport, Me	George B. Dunn.
130259	K. B. H. N.	St. s.	2	3	Narwhal	523	389	149.5	32.0	17.0	1883	San Francisco, Cal.	San Francisco, Cal.	Pacific Steam Whaling Co.
135683	K. B. H. R.	Sch.	1	2	Edith McIntyre	160	96	99.4	24.9	9.5	1883	Bath, Me	Boothbay, Me	Baldwin Fish Co.
145331	K. B. H. W.	Sch.	2	3	Thomas G. Smith	513	487	143.2	34.5	14.9	1883	Wilmington, Del	Philadelphia, Pa	Albert D. Cummins.
91562	K. B. J. C.	Sch.	2	3	Maude Sherwood	638	546	166.7	35.1	17.4	1883	Newburyport, Mass.	Boston, Mass.	Z. S. Doane.
145333	K. B. J. D.	Shp.	2	3	<i>Tillie E. Starbuck</i>	2,025	1,829	257.0	42.5	23.1	1883	Chester, Pa	San Francisco, Cal.	Tillie E. Starbuck Co.
140816	K. B. J. G.	Sch.	2	3	Lewis K. Cottingham.	524	464	142.5	34.0	13.1	1883	Camden, N. J.	Philadelphia, Pa	George May.
140619	K. B. J. L.	Sch.	1	3	Lillebonne	218	207	122.7	31.6	9.2	1883	Eureka, Cal	San Francisco, Cal.	John Pederson.
91569	K. B. J. V.	Sch.	1	2	Marguerite	108	81	88.0	23.5	8.4	1883	Essex, Mass.	Boston, Mass.	Charles S. Waldo.
106174	K. B. L. O.	Bkn.	2	3	Arlington	593	507	144.5	34.4	12.4	1883	Bucksport, Me	do	D. S. Emery.
91570	K. B. L. H.	Sch.	1	3	Mattie J. Alles	229	190	120.8	30.0	8.9	1883	Yarmouth, Me	Portland, Me	George H. Crockett.
126138	K. B. L. N.	Bkn.	1	3	City of Papecte.	399	370	145.6	32.1	12.6	1883	Fairhaven, Cal	San Francisco, Cal.	Alaska Codfish Co.
91573	K. B. L. P.	St. s.	1	2	Merida	517	357	179.3	33.6	12.0	1880	Philadelphia, Pa	Wilmington, Del	Atlantic and Caribbean St. Nav. Co.
115986	K. B. L. Q.	Sch.	1	3	Scotia	406	347	138.3	33.4	12.0	1883	Belfast, Me	Belfast, Me	F. O. Pendleton.
91574	K. B. L. R.	Sch.	2	3	Mary B. Wellington.	426	365	128.7	31.1	15.1	1883	New Bedford, Mass.	Boston, Mass.	Harrington, King & Co.
150298	K. B. L. S.	Sch.	1	2	Parkersburg	123	117	100.0	31.0	6.5	1883	Parkersburg, Oreg.	San Francisco, Cal.	Charles F. Doe.
126139	K. B. L. V.	St. s.	2	2	City of Gloucester	560	396	142.5	28.0	11.6	1883	Brooklyn, N. Y.	Boston, Mass.	Boston and Gloucester S. S. Co.
80972	K. B. M. C.	Sch.	1	2	Woodbury M. Snow.	107	102	73.4	21.4	7.5	1883	Rockland, Me	Rockland, Me	R. K. Snow.
76420	K. B. M. J.	Sch.	1	3	John H. May	363	319	136.2	34.0	10.4	1883	Milford, Del	Philadelphia, Pa	Henry D. May.
106184	K. B. M. L.	St. s.	3	2	<i>Alameda</i>	3,158	1,989	314.0	41.0	17.3	1883	Philadelphia, Pa	San Francisco, Cal.	Oceanic S. S. Co.
120653	K. B. M. Q.	Sch.	2	3	Fortuna	612	584	151.4	34.5	14.5	1883	Boston, Mass.	New London, Conn.	Gilbert Transportation Co.
85796	K. B. M. S.	Sch.	1	2	Glen	127	121	100.6	29.0	8.3	1883	Marshfield, Oreg.	San Francisco, Cal.	Pacific States Trading Co.
106185	K. B. M. V.	Sch.	1	3	Alice B. Phillips	621	451	160.6	35.8	16.5	1883	Portsmouth, N. H.	New Haven, Conn.	Benedict-Manson Marine Co.
76425	K. B. N. G.	Sch.	1	3	John M. Brown	452	370	147.0	35.0	12.0	1883	New Haven, Conn.	do	E. H. Weaver.
130270	K. B. N. H.	Sch.	1	3	Nellie W. Craig	492	468	146.0	35.4	14.0	1883	Port Jefferson, N. Y.	New York, N. Y.	Henry P. Havens.
76428	K. B. N. P.	Sch.	1	3	Jessie Lena	347	279	136.6	32.1	11.0	1883	Belfast, Me	Boston, Mass.	Maine Transportation Co.
80981	K. B. N. Q.	Shp.	2	3	William H. Macy	2,202	2,038	254.9	43.2	28.3	1883	Rockport, Me	San Francisco, Cal.	J. C. Eschen.
85800	K. B. N. R.	St. s.	2	2	Culligan	1,748	1,464	263.0	39.1	22.0	1883	West Bay City, Mich	Buffalo, N. Y.	Hope Transit Co.
76432	K. B. N. S.	Sch.	1	3	John Rose	626	552	161.0	35.0	15.1	1883	Wilmington, Del	Philadelphia, Pa	Joseph W. Wilson.
140640	K. B. N. T.	St. s.	2	2	<i>Lampasus</i>	2,942	2,236	329.0	45.5	21.5	1883	Chester, Pa	New York, N. Y.	Mallory S. S. Co.
110599	K. B. N. W.	Sch.	1	3	R. D. Spear	352	299	133.4	32.9	10.3	1883	Howdoinham, Me	Eastport, Me	George B. Dunn.
110600	K. B. P. F.	Sch.	1	2	Rever	126	119	92.5	26.3	8.0	1883	Cambridge, Md	Baltimore, Md	George F. Seward.
145343	K. B. P. J.	St. s.	2	3	Thrasher	671	502	144.6	31.5	16.4	1883	Bath, Me	San Francisco, Cal.	Pacific Steam Whaling Co.
95768	K. B. P. L.	Sch.	1	3	Harold C. Beecher	363	306	127.0	33.0	12.4	1883	Madison, Conn	New York, N. Y.	Edwin S. Pendleton.
14419	K. B. P. Q.	Sch.	1	3	Kate B. Ogden	625	541	148.0	35.0	16.1	1883	Milbridge, Me	do	A. J. Newberry.
155081	K. B. P. R.	Bk.	2	3	Onaway	932	885	173.9	36.2	20.0	1883	Yarmouth, Me	Boston, Mass.	Crowell & Thurlow.
145345	K. B. P. W.	Sch.	1	3	Thomas L. James	396	329	143.9	35.0	11.0	1883	New Haven, Conn.	New York, N. Y.	Geo. E. Hammond.
130274	K. B. Q. C.	St. s.	1	2	Henry C. Rowe	220	185	120.6	23.4	8.5	1883	Port Jefferson, N. Y.	New Haven, Conn.	Henry C. Rowe & Co.
106196	K. B. Q. D.	Sch.	1	3	Annie Ainslie	303	250	128.2	31.8	10.1	1883	Philadelphia, Pa	Richmond, Va	George L. Currie.
80987	K. B. Q. H.	Sch.	1	3	Warner Moore	443	354	143.3	33.5	15.1	1883	Newburyport, Mass.	do	John Chamberlin.
115944	K. B. Q. M.	Sch.	2	3	Suzie H. Davidson	546	482	147.7	35.3	14.3	1883	Camden, N. J.	New York, N. Y.	F. S. Pendleton.
106198	K. B. Q. R.	St. s.	2	2	<i>Alamo</i>	2,942	2,236	329.0	40.5	21.5	1883	Chester, Pa	do	Mallory S. S. Co.
106199	K. B. Q. S.	Sch.	2	4	Maud B. Krum	687	633	159.1	35.5	16.7	1883	Bath, Me	Boston, Mass.	Theo. G. Krum.
14420	K. B. Q. V.	St. p.	1	0	<i>Kingston</i>	1,064	813	193.5	36.0	13.3	1883	Newburgh, N. Y.	New York, N. Y.	West Shore R. R. Co.
135714	K. B. Q. W.	Sch.	1	3	Edward Stewart	398	353	140.9	33.1	12.2	1883	Brewer, Me	Bangor, Me	E. & I. K. Stetson.
115949	K. B. R. F.	Bk.	2	3	St. James	1,578	1,453	218.5	41.3	23.7	1883	Bath, Me	San Francisco, Cal.	California Shipping Co.
106208	K. B. R. Q.	Sch.	1	3	Anne Lord	287	246	125.0	32.7	9.9	1883	Brewer, Me	Thomaston, Me	Frank W. Russell.
140656	K. B. R. T.	Sch.	1	3	Nellie H. Partrick	475	412	146.5	34.0	14.0	1883	Milford, Del	Boston, Mass.	Wm. F. Breen.
14422	K. B. S. C.	Sch.	1	3	Keunebec	2,048	1,850	237.7	43.3	26.0	1883	Bath, Me	New York, N. Y.	Seaboard Transportation Co.
126164	K. B. S. L.	Sch.	1	3	Charles C. Lister	280	266	127.0	33.0	9.3	1883	Milford, Del	Wilmington, Del	S. W. Hall.
106218	K. B. S. W.	Sch.	1	3	Abbie S. Walker	190	154	103.7	28.7	8.5	1883	Jonesboro, Me	Vinalhaven, Me	H. M. Noyes.
95777	K. B. T. J.	Sch.	2	3	Helen G. Moseley	566	502	146.1	34.3	16.5	1883	Belfast, Me	Boston, Mass.	J. G. Moseley.
135732	K. B. T. N.	Sch.	1	3	Emily F. Northam	382	315	131.2	33.0	10.5	1883	Portland, Conn.	New York, N. Y.	Hermon B. Homan.
135733	K. B. T. P.	Sch.	2	3	Elsie A. Bayles	296	252	115.5	30.5	14.0	1883	Port Jefferson, N. Y.	Bangor, Me	Fred W. Ayer.
95781	K. B. V. H.	Sch.	1	3	Henrietta J. Powell	316	244	132.3	30.3	9.4	1883	Bath, Me	Gulport, Miss.	John Albert.
110610	K. B. V. R.	Bkn.	2	3	Rachel Emery	673	540	167.1	35.3	17.4	1883	Waldoboro, Me	Boston, Mass.	D. S. Emery.
3270	K. B. V. T.	Shp.	3	3	Benj. F. Packard	2,156	2,013	244.2	43.3	18.2	1883	Bath, Me	Bath, Me	Arthur Sewall.
126169	K. B. W. D.	Sch.	1	3	Crecent	465	400	150.8	34.8	12.4	1883	New London, Conn.	Newburyport, Mass.	Thomas B. Mehaffy.

## SEAGOING VESSELS, ARRANGED IN THE ORDER OF SIGNAL LETTERS—Continued.

(Steel vessels in SMALL CAPITALS, iron vessels in *italics*.)

Official No.	Signal letters.	Rlg.	Decks.	Masts.	Name of vessel.	Gross tonnage.	Net tonnage.	Length.	Breadth.	Depth.	When built.	Where built.	Home port (where permanent document issues).	Name of managing or principal owner.
								<i>Feet.</i>	<i>Feet.</i>	<i>Feet.</i>				
100344	K. B. W. J.	Sch.	1	3	Humarock .....	455	399	133.5	33.4	14.3	1883	Columbia Falls, Me.	Philadelphia, Pa ...	Wm. H. Megee.
76473	K. B. W. L.	Sch.	1	3	Jessie Minor .....	261	219	129.0	32.5	9.2	1883	Fairhaven, Cal. ....	Eureka, Cal. ....	J. Minor.
115972	K. C. B. H.	Bk.	3	3	Servia .....	1,866	1,736	234.1	41.1	18.1	1883	Bath, Me. ....	San Francisco, Cal. ....	Henry Nelson.
120177	K. C. B. J.	Sch.	2	3	Brookline .....	541	485	189.0	35.0	14.9	1883	Mauricetown, N. J. ...	Boston, Mass. ....	Cyrus Baker.
91643	K. C. B. M.	Sch.	1	3	Manie Saunders .....	279	234	125.0	32.0	8.6	1883	Marshallville, N. J. ...	Richmond, Va. ....	George L. Currie.
126150	K. C. B. Q.	St. p.	1	0	State of New York .....	807	564	203.0	32.4	10.5	1893	Wyandotte, Mich. ....	Cleveland, Ohio .....	T. F. Newman.
106238	K. C. B. S.	Sch.	1	3	A. B. Sherman .....	611	510	154.5	35.5	16.4	1883	Boston, Mass. ....	Philadelphia, Pa. ....	E. P. Johnson.
91645	K. C. B. T.	Sch.	1	3	Mattie Newman .....	354	282	140.6	34.0	9.8	1883	Yorktown, Va. ....	Tuckerton, N. J. ....	Wm. T. Loveland.
115975	K. C. D. G.	Bk.	2	3	Harvard .....	1,603	1,435	218.7	39.9	24.2	1884	Brunswick, Me. ....	Boston, Mass. ....	Charles R. Bergman.
106247	K. C. D. J.	St. s.	1	2	Arice .....	114	57	89.5	20.1	9.0	1884	Philadelphia, Pa. ....	New London, Conn. ....	Thames Tow Bt. Co.
126190	K. C. D. L.	Sch.	1	3	City of Baltimore .....	357	286	137.9	33.4	9.4	1884	Bath, Me. ....	Tampa, Fla. ....	Joseph Zimmerman.
128191	K. C. D. M.	St. s.	1	2	Charles F. Mayer .....	1,218	885	236.5	37.0	18.5	1884	Wilmington, Del. ....	Baltimore, Md. ....	Consolidation Coal Co
115979	K. C. D. R.	St. s.	2	3	Santa Rosa .....	2,416	1,835	326.5	40.9	20.7	1884	Chester, Pa. ....	San Francisco, Cal. ....	Pacific Coast S. S. Co.
110478	K. C. F. V.	Sch.	1	2	Ruth .....	89	85	89.4	23.6	8.7	1881	Noank, Conn. ....	New London, Conn. ....	R. R. Morgan.
76484	K. C. H. F.	Sch.	1	3	John L. Treat .....	500	436	155.0	34.0	11.5	1884	Madison, Conn. ....	Marblehead, Mass. ....	Chas. H. Barnes.
95792	K. C. H. V.	Sch.	1	3	H. S. Lanfair .....	402	346	138.0	32.7	10.0	1884	Baltimore, Md. ....	Tuckerton, N. J. ....	E. A. Bragg.
91663	K. C. H. W.	Sch.	1	3	Maud H. Dudley .....	392	327	139.3	33.2	10.7	1884	Bath, Me. ....	Bath, Me. ....	Frederick J. Hinckley.
106260	K. C. J. T.	St. s.	2	3	Al-Kl .....	1,259	888	200.1	38.2	23.8	1884	do .....	San Francisco, Cal. ....	Pacific Coast S. S. Co.
140691	K. C. J. W.	Sch.	2	3	Luther T. Garretson .....	572	491	146.0	34.6	15.6	1884	Millsville, N. J. ....	Boston, Mass. ....	J. M. Ward.
14427	K. C. L. B.	St. s.	2	2	Karluk .....	321	247	125.6	27.0	14.2	1884	Benicia, Cal. ....	San Francisco, Cal. ....	Leon Blinn.
85537	K. C. L. D.	Sch.	2	3	Glad Tidings .....	654	602	159.2	33.1	17.0	1883	Bellast, Me. ....	New London, Conn. ....	Thomas Foran.
135768	K. C. L. S.	Sch.	1	3	Elizabeth Gilbert .....	576	482	148.3	35.0	12.6	1884	Bath, Me. ....	do .....	Gilbert Transp. Co.
126216	K. C. M. B.	*Sch.	1	4	Sterling .....	2,364	2,291	245.3	41.7	29.1	1884	Richmond, Me. ....	New York, N. Y. ....	Baker Transfer Co.
3282	K. C. M. F.	Sch.	1	3	Bradford C. French .....	968	797	184.3	37.5	19.2	1884	Kennebunk Pt., Me. ....	Boston, Mass. ....	P. H. Crowell.
157125	K. C. M. J.	Sch.	1	3	Dora Allison .....	339	276	134.5	33.7	10.1	1884	Tottenville, N. Y. ...	Richmond, Va. ....	Geo. L. Currie.
120581	K. C. M. R.	Sch.	2	3	Malden .....	537	458	144.5	34.8	15.1	1884	Camden, N. J. ....	Boston, Mass. ....	L. K. Thurlow.
126223	K. C. M. T.	St. s.	2	2	Coos Bay .....	544	403	180.5	27.0	14.0	1884	Marshfield, Oreg. ....	San Francisco, Cal. ....	Pacific Coast S. S. Co.
95803	K. C. M. V.	St. s.	3	2	H. F. Dimock .....	2,625	1,786	271.8	41.6	19.2	1884	Philadelphia, Pa. ....	Bath, Me. ....	Metropolitan S. S. Co.
91688	K. C. N. M.	Sch.	2	3	Margaret A. May .....	536	468	148.2	34.3	15.5	1884	Wilmington, Del. ....	Philadelphia, Pa. ....	Wm. O. May.
81039	K. C. N. Q.	Sch.	1	3	Warren Adams .....	667	587	163.4	35.1	13.1	1884	Boydolnham, Me. ....	Jacksonville, Fla. ....	John C. L'Engle.
126230	K. C. N. S.	Sch.	2	3	Charles W. Church .....	844	718	179.9	37.9	15.5	1884	Bath, Me. ....	Fall River, Mass. ....	J. H. Church.
95810	K. C. N. V.	Sch.	1	2	Hunnah F. Carleton .....	225	189	103.3	30.0	10.6	1884	Pembroke, Me. ....	Bangor, Me. ....	Horace A. Stone.
95814	K. C. P. J.	Sch.	1	3	Henry Crosby .....	411	346	144.6	3.5	12.7	1884	Brewer, Me. ....	do .....	Henry Lord.
126241	K. C. P. L.	St. s.	2	2	City of Topeka .....	1,057	746	198.0	35.2	18.0	1884	Chester, Pa. ....	New York, N. Y. ....	Pacific Coast Co.
95815	K. C. P. M.	Sch.	1	3	Hattie Dunn .....	435	365	145.1	35.1	11.6	1884	Thomaston, Me. ....	Thomaston, Me. ....	T. W. Dunn.
106286	K. C. P. N.	Sch.	1	3	A. & M. Carlisle .....	350	302	135.4	32.6	10.8	1884	Milford, Del. ....	Philadelphia, Pa. ....	George May.
76514	K. C. P. V.	Sch.	2	3	James Rothwell .....	498	473	151.1	35.0	14.3	1884	Yarmouth, Me. ....	Boston, Mass. ....	Harrington, King & Co.
140717	K. C. P. W.	Sch.	2	3	Loring C. Ballard .....	660	627	149.0	35.4	18.4	1884	Bath, Me. ....	do .....	Garfield & Proctor Coal Co.
91705	K. C. Q. H.	St. s.	1	3	Herman .....	410	229	131.3	29.9	12.2	1884	do .....	San Francisco, Cal. ....	H. Liebes & Co.
120591	K. C. Q. J.	St. s.	1	2	Theodore Weems .....	926	563	204.3	33.2	16.2	1884	Philadelphia, Pa. ....	Baltimore, Md. ....	Baltimore and Carolina S. S. Co.
150335	K. C. Q. M.	Sch.	1	3	Pardon G. Thomson .....	171	162	110.6	27.5	9.1	1884	Kennebunk Pt., Me. ....	New York, N. Y. ....	Frederick E. Scam-mell.
95818	K. C. Q. S.	Sch.	1	2	Hattie and Lottie .....	101	96	85.0	22.6	8.7	1884	Essex, Mass. ....	Providence, R. I. ....	John Z. Silva.
135800	K. C. R. G.	St. s.	3	4	El Paso .....	3,531	2,561	331.8	42.6	22.6	1884	Philadelphia, Pa. ....	New York, N. Y. ....	Southern Pacific Co.
116013	K. C. R. H.	St. s.	1	2	Sea Lion .....	185	92	107.0	22.0	13.0	1884	Camden, N. J. ....	San Francisco, Cal. ....	Shippers' and Merchants' Tugboat Co.
106307	K. C. R. L.	Bkn.	2	3	Allanwilde .....	638	564	153.9	34.0	12.2	1884	Verona, Me. ....	Boston, Mass. ....	D. S. Emery.
91713	K. C. R. M.	Sch.	1	3	Mary B. Judge .....	472	399	144.6	35.3	12.2	1884	Milton, Del. ....	Philadelphia, Pa. ....	James Hughes.
126260	K. C. R. N.	Sch.	1	3	Carrie C. Ware .....	185	155	105.1	28.7	8.4	1884	Cherryfield, Me. ....	Machias, Me. ....	D. J. Sawyer.
3298	K. C. R. P.	Sch.	1	3	Hessie Brown .....	260	220	123.8	32.3	9.5	1884	Bethel, Del. ....	Richmond, Va. ....	George L. Currie.
3299	K. C. R. Q.	Sch.	1	3	Bertie Minor .....	273	230	130.3	32.5	9.8	1884	Fairhaven, Cal. ....	Eureka, Cal. ....	F. O. Rayen.
76534	K. C. R. S.	Sch.	2	3	James B. Jordan .....	722	663	162.7	35.5	17.7	1884	Thomaston, Me. ....	Machias, Me. ....	O. B. Falkenham.
130317	K. C. R. V.	Sch.	1	3	Nettie Shipman .....	338	287	118.3	35.0	10.0	1884	Port Jefferson, N. Y. ...	New York, N. Y. ....	D. J. Leary.
110655	K. C. S. M.	St. s.	1	2	Relief .....	204	102	112.0	22.5	12.6	1884	Philadelphia, Pa. ....	San Francisco, Cal. ....	J. D. Spreckels & Bros. Co.
106318	K. C. S. Q.	*Sch.	1	3	A. G. Ropes .....	2,438	2,328	258.2	44.7	28.4	1884	Bath, Me. ....	New York, N. Y. ....	Lewis Luchenbach.
85868	K. C. S. W.	Bk.	2	3	George Curtis .....	1,837	1,680	240.7	42.4	25.2	1884	Waldoboro, Me. ....	San Francisco, Cal. ....	George Curtis Co.
135814	K. C. T. D.	St. s.	3	4	El Dorado .....	3,531	2,561	331.8	42.6	22.6	1884	Philadelphia, Pa. ....	New York, N. Y. ....	Southern Pacific Co.
126266	K. C. T. H.	Sch.	2	3	Chas. H. Valentine .....	639	535	159.0	35.0	15.8	1884	New Haven, Conn. ....	do .....	S. K. J. Thompson.
130322	K. C. T. L.	Sch.	1	3	Norombega .....	310	266	137.5	32.0	9.5	1884	Verona, Me. ....	Boston, Mass. ....	Maine Transportation Co.
135823	K. C. T. Q.	Sch.	2	3	Marie F. Cummins .....	548	489	147.7	34.9	15.0	1884	Mauricetown, N. J. ...	Philadelphia, Pa. ....	Alexander G. Sparks.
95832	K. C. T. S.	Sch.	2	3	Harriet C. Kerlin .....	517	458	143.0	35.0	14.7	1884	Leesburg, N. J. ....	Newport, R. I. ....	Stephen H. Caswell.
116028	K. C. T. V.	Sch.	1	3	Sallie Pon .....	550	478	143.8	34.7	12.8	1884	Searsport, Me. ....	Philadelphia, Pa. ....	E. G. Taulane.
76549	K. C. T. W.	Sch.	2	3	John J. Hanson .....	628	556	149.0	34.4	17.5	1885	Bath, Me. ....	Portsmouth, N. H. ....	B. Frank Nealley.
116029	K. C. V. D.	St. s.	3	2	Seneca .....	2,729	1,911	271.5	40.0	16.4	1884	Chester, Pa. ....	New York, N. Y. ....	N. Y. and Cuba Mail S. S. Co.
76550	K. C. V. G.	*Sch.	2	3	Julia Rollins .....	616	569	146.4	34.9	16.9	1884	Baltimore, Md. ....	Philadelphia, Pa. ....	Henry W. Cook.
145394	K. C. V. J.	Sch.	2	3	T. W. Dunn .....	707	634	163.3	35.1	16.6	1881	Thomaston, Me. ....	Thomaston, Me. ....	George Elliott.
126269	K. C. V. M.	St. s.	1	3	Chatham .....	2,728	1,909	265.4	40.0	15.6	1885	Philadelphia, Pa. ....	Baltimore, Md. ....	Merchants and Miners' Transp. Co.
130523	K. C. V. S.	St. s.	1	0	Norfolk .....	211	105	116.3	23.0	12.0	1885	Wilmington, Del. ....	Philadelphia, Pa. ....	N. Y., Phila. and Norfolk R. R. Co.

## SEAGOING VESSELS, ARRANGED IN THE ORDER OF SIGNAL LETTERS—Continued.

[Steel vessels in SMALL CAPITALS, iron vessels in *italics*.]

Official No.	Signal letters.	Rig.	Decks.	Masts.	Name of vessel.	Gross tonnage.	Net tonnage.	Length.	Breadth.	Depth.	When built.	Where built.	Home port (where permanent document issues).	Name of managing or principal owner.
*130829 150844	K. C. V. T. K. C. W. D.	Sch. St. s.	1 3	3 2	Nat Meader .....	278	224	<i>Feet.</i> 119.8	<i>Feet.</i> 29.8	<i>Feet.</i> 10.3	1885	Wiscasset, Me. ....	Bath, Me. ....	J. M. Haynes.
					<i>Philadelphta</i> .....	2,520	1,900	300.0	35.0	20.6	1885	Philadelphia, Pa ...	Wilmington, Del ...	Atlantic and Carib- bean St. Nav. Co.
126278	K. C. W. F.	St. p.	1	0	<i>Cape Charles</i> .....	761	469	252.5	36.1	13.0	1885	Wilmington, Del ...	Gulfport, Miss. ....	Gulf and Ship Island R. R. Co.
95844	K. O. W. Q.	St. s.	3	2	Portland .....	1,420	966	191.8	36.1	20.2	1885	Bath, Me. ....	Pt. Townsend, Wash	O. J. Humphrey.
3311	K. D. B. G.	St. s.	1	2	<i>Bolivar</i> .....	234	117	127.1	23.2	9.6	1885	Philadelphia, Pa ...	New York, N. Y. ....	Panama S. R. Co.
145403	K. D. B. P.	St. p.	1	0	T. C. Walker .....	786	702	200.0	38.8	9.0	1885	Stockton, Cal. ....	San Francisco, Cal..	Sidney Newell.
76578	K. D. B. S.	Sch.	1	2	John Hagerty .....	335	223	129.3	28.7	9.0	1885	Tottenville, N. Y. ....	New York, N. Y. ....	Merrill & Chapman Derrick and Wreck- ing Co.
95836	K. D. C. L.	St. s.	1	3	H. S. Pickands .....	625	505	181.4	32.5	13.4	1881	Grand Haven, Mich.	Detroit, Mich. ....	Teagan Transf. Co.
85891	K. D. C. M.	*Sch.	2	3	George R. Skolfield.	1,728	1,646	232.1	39.9	24.6	1885	Brunswick, Me. ....	New York, N. Y. ....	Seaboard Transpn. Co.
76586	K. D. C. P.	Sch.	2	3	J. Manchester Haynes.	795	683	179.6	35.8	20.2	1885	Waldoboro, Me. ....	Boston, Mass. ....	Harrington, King & Co.
81078	K. D. C. W.	Sch.	2	2	Wm. J. Lermond .....	687	797	181.8	36.0	18.5	1885	Thomaston, Me. ....	New York, N. Y. ....	F. S. Pendleton.
3329	K. D. F. B.	St. s.	2	4	Baltimore .....	1,413	1,012	222.9	35.7	22.2	1835	Baltimore, Md. ....	Baltimore, Md. ....	Chesapeake S. S. Co.
126316	K. D. F. C.	St. s.	2	2	<i>Comal</i> .....	2,934	2,251	320.0	42.8	21.5	1885	Chester, Pa. ....	New York, N. Y. ....	Mallory S. S. Co.
135805	K. D. F. H.	Sch.	1	3	Emily S. Baymore .....	255	226	124.0	27.0	9.0	1881	Dennsville, N. J. ....	do	Valvoline Oil Co.
31086	K. D. F. L.	Sch.	2	3	William E. Downes.	753	633	164.0	37.3	18.0	1885	Bath, Me. ....	New Haven, Conn..	E. H. Weaver.
120627	K. D. F. P.	Sch.	1	3	Fannie and Fay .....	233	193	117.5	30.8	8.8	1885	New London, Conn.	Deer Isle, Me. ....	Samuel W. Goss.
91803	K. D. F. T.	Sch.	2	3	Mollie Rhodes .....	238	189	116.3	30.7	9.0	1885	Jonesboro, Me. ....	Vinalhaven, Me. ....	Est. E. P. Walker.
81094	K. D. F. V.	Bk.	2	3	W. H. Flint .....	835	746	178.4	35.4	17.7	1885	Bath, Me. ....	San Francisco, Cal..	W. B. Flint & Co.
91809	K. D. G. C.	Sch.	2	3	Maggie S. Hart .....	679	591	174.0	35.0	18.3	1885	Waldoboro, Me. ....	New York, N. Y. ....	Yates & Porterfield Trading Co.
76603	K. D. G. H.	Sch.	2	3	José Olaverri .....	661	587	164.0	35.0	14.8	1885	Rockland, Me. ....	do	Stephen H. Mills.
106395	K. D. G. P.	Sch.	1	2	Arthur D. Story .....	103	75	85.0	23.3	9.0	1885	Essex, Mass. ....	Gloucester, Mass. ....	H. Parkhurst.
91818	K. D. G. Q.	St. s.	2	2	<i>Mascotte</i> .....	884	520	195.5	30.0	19.6	1885	Philadelphia, Pa. ....	New Haven, Conn..	Peninsular and Occi- dental S. S. Co.
150365	K. D. G. R.	Sch.	1	2	Puritan .....	116	110	85.5	28.7	7.3	1886	Belfast, Me. ....	Southwest Harbor, Me.	T. A. McIntyre.
116088	K. D. G. W.	Sch.	1	2	Sarah E. Lee .....	103	74	83.2	23.0	8.6	1886	Essex, Mass. ....	New Bedford, Mass.	Joseph Pinna.
100393	K. D. H. B.	Sch.	1	2	J. J. Merritt, jr. ....	99	94	87.2	23.8	9.1	1886	do	Provincetown, Mass.	John A. Oliver.
76617	K. D. H. G.	Sch.	1	3	Jonathan Sawyer ..	399	350	140.0	33.0	10.3	1886	Bath, Me. ....	Portsmouth, N. H. ...	B. Frank Nealley.
130347	K. D. H. L.	Sch.	1	4	Novely .....	592	584	168.2	39.0	13.0	1886	North Bend, Oreg. ..	San Francisco, Cal..	A. M. Simpson.
85918	K. D. H. N.	Sch.	1	2	Gudstone .....	102	74	82.4	23.2	8.8	1886	Essex, Mass. ....	Provincetown, Mass.	Phillip A. Whorf.
126344	K. D. H. Q.	Sch.	1	2	Carleton Bell .....	139	104	83.7	24.5	9.3	1886	Bath, Me. ....	New Bedford, Mass.	A. L. Sylvia.
116097	K. D. H. W.	Sch.	2	3	Samuel Dillaway ..	739	623	170.4	35.2	17.9	1886	do	Bath, Me. ....	Wm. T. Donnell.
116098	K. D. J. F.	St. s.	2	0	Sappho .....	275	137	149.8	28.8	9.5	1886	do	Portland, Me. ....	Maine Cent. R. R. Co.
145119	K. D. J. G.	Sch.	1	2	Tom Beattie .....	140	133	93.7	28.3	7.4	1886	do	New Haven, Conn..	Est. John Beattie.
85921	K. D. J. L.	St. s.	1	2	Greenwood .....	195	144	114.0	31.0	9.0	1886	San Francisco, Cal..	San Francisco, Cal..	Greenwood S. S. Co.
130354	K. D. J. N.	St. p.	1	0	Nantucket .....	629	468	190.0	33.0	9.0	1886	Camden, N. J. ....	New Bedford, Mass.	N. B. M. V. and Nan- tucket Stm't. Co.
130350	K. D. J. Q.	St. s.	3	0	<i>Newburgh</i> .....	1,033	741	200.0	32.0	11.0	1886	Philadelphia, Pa. ....	New York, N. Y. ....	Central Hudson Stm't. Co.
120640	K. D. J. Y.	Sch.	1	2	Fortuna .....	145	138	102.6	29.6	8.3	1886	Fairhaven, Cal. ....	San Francisco, Cal..	Biom Codfish Co.
14447	K. D. L. F.	Sch.	1	2	Kennebec .....	137	157	103.7	27.4	9.4	1886	Brewer, Me. ....	Calais, Me. ....	Geo. W. Lord.
135886	K. D. L. G.	Sch.	2	4	Eva B. Douglass .....	1,093	910	194.6	40.5	18.3	1886	Bath, Me. ....	New York, N. Y. ....	William A. Anderson
116106	K. D. L. M.	Sch.	2	4	Sarah W. Lawrence ..	1,369	1,301	217.0	45.2	19.8	1886	do	Perth Amboy, N. J. ...	A. Curtis.
76633	K. D. L. N.	Sch.	1	3	James C. Clifford ..	377	297	141.2	29.8	12.2	1886	East Boston, Mass. ...	Mobile, Ala. ....	P. D. Barker.
150374	K. D. L. P.	Bkn.	1	3	Planter .....	524	498	158.7	37.5	13.5	1886	Port Ludlow, Wash.	San Francisco, Cal..	Edw. E. Kentfield.
126376	K. D. M. H.	St. s.	1	1	H. C. Rowe & Co. ...	500	340	141.8	28.4	10.0	1886	Port Jefferson, N. Y.	New Haven, Conn..	H. C. Rowe & Co.
91859	K. D. M. F.	Sch.	1	2	Monitor .....	110	78	89.0	23.7	9.5	1886	Essex, Mass. ....	Provincetown, Mass.	Phillip A. Whorf.
3335	K. D. M. G.	Sch.	2	4	Benjamin F. Poole .	1,155	1,098	202.4	40.2	19.9	1886	Bath, Me. ....	Providence, R. I. ....	Stillman White.
157178	K. D. M. H.	St. s.	1	2	Ha .....	88	52	101.3	16.5	9.0	1886	Newburgh, N. Y. ....	Newport News, Va. ...	Frank Lee.
81128	K. D. M. J.	St. s.	2	3	William Baylies .....	390	291	118.5	28.0	16.5	1886	Bath, Me. ....	New Bedford, Mass.	William Lewis.
126375	K. D. M. L.	Sch.	1	3	Comet .....	429	363	144.6	35.2	11.4	1886	Port Blakeley, Wash	San Francisco, Cal..	John A. Hooper.
135897	K. D. M. N.	St. s.	3	4	<i>El Monte</i> .....	3,531	2,561	331.8	42.6	22.6	1886	Philadelphia, Pa. ....	New York, N. Y. ....	Southern Pacific Co.
91861	K. D. M. P.	Sch.	1	2	Maine .....	190	181	105.1	28.0	8.5	1886	Bath, Me. ....	Philadelphia, Pa. ....	Walter Wood.
106443	K. D. N. C.	St. s.	2	2	<i>Allanza</i> .....	2,985	2,205	303.0	42.0	15.0	1886	Chester, Pa. ....	New York, N. Y. ....	Panama R. R. Co.
85914	K. D. N. G.	Sch.	1	2	George A. Lawry .....	103	102	85.7	23.8	7.6	1886	Jonesboro, Me. ....	Rockland, Me. ....	A. F. McIntire.
120659	K. D. N. J.	Sch.	2	3	Fred A. Small .....	619	549	142.1	32.0	18.2	1886	Machius, Me. ....	Boston, Mass. ....	Crowell & Thurlow.
76653	K. D. N. L.	Sch.	1	3	J. S. Hoskins .....	411	390	193.9	31.2	11.2	1886	Bath, Me. ....	Baltimore, Md. ....	Geo. R. Heffner.
126391	K. D. N. P.	St. s.	3	2	<i>Chevoke</i> .....	2,556	1,966	284.0	43.0	18.8	1886	Philadelphia, Pa. ....	New York, N. Y. ....	Clyde S. S. Co.
116130	K. D. N. Q.	Bkn.	1	3	S. N. Castle .....	514	461	155.8	35.1	13.7	1886	Port Blakeley, Wash	San Francisco, Cal..	Edward Pond.
116132	K. D. N. S.	St. s.	3	2	<i>Seminole</i> .....	2,556	1,966	284.0	43.0	18.8	1886	Philadelphia, Pa. ....	New York, N. Y. ....	Clyde S. S. Co.
126396	K. D. N. V.	Sch.	2	3	Childo Harold .....	731	674	179.6	36.0	18.1	1886	Bath, Me. ....	Boston, Mass. ....	Gilbert Manson.
135471	K. D. P. B.	St. s.	1	0	John Garrett .....	88	44	90.4	19.4	9.1	1880	Newburgh, N. Y. ....	New York, N. Y. ....	Owen J. McWilliams, Exr.
140596	K. D. P. C.	St. s.	1	0	Luther C. Ward .....	106	53	98.0	21.5	9.8	1882	do	Hartford, Conn. ....	H. and N. Y. T. Co.
*81136	K. D. P. G.	Sch.	2	3	William W. Converse	745	654	168.8	37.8	13.0	1886	New Haven, Conn.	New Haven, Conn.	Napoleon Boughton.
116137	K. D. P. J.	St. s.	1	2	<i>Shawmut</i> .....	1,624	1,100	259.0	36.0	18.8	1879	Switzerland, Eng. ...	Philadelphia, Pa. ....	Southern S. S. Co.
45903	K. D. P. V.	St. s.	3	2	<i>Herman Winter</i> .....	2,025	1,768	271.3	41.6	19.2	1887	Philadelphia, Pa. ....	Bath, Me. ....	Metropolitan S. S. Co.
106456	K. D. Q. B.	*Sch.	2	3	<i>Concunough</i> .....	1,774	1,714	254.0	40.5	24.3	1879	Liverpool, England.	Port Arthur, Tex. ....	J. M. Guffey Petrole- um Co.
126409	K. D. Q. C.	Ga. s.	1	2	Chetco .....	103	98	83.6	27.4	7.2	1887	Benicia, Cal. ....	San Francisco, Cal..	Wm. H. Healy.

## SEAGOING VESSELS, ARRANGED IN THE ORDER OF SIGNAL LETTERS—Continued.

[Steel vessels in SMALL CAPITALS, iron vessels in *italics*.]

Official No.	Signal letters.	Rig.	Decks.	Masts.	Name of vessel.	Gross tonnage.	Net tonnage.	Length.	Breadth.	Depth.	When built.	Where built.	Home port (where permanent document issues).	Name of managing or principal owner.
91346	K. D. Q. J.	Sch.	1	2	Troubadour .....	77	78	90.0	24.0	7.6	1881	Boston, Mass .....	Key West, Fla. ....	Louis Mouton.
120669	K. D. Q. N.	Sch.	1	3	F. G. French .....	184	151	98.2	28.1	8.3	1887	Bath, Me .....	New Haven, Conn. ....	F. W. Benedict.
155138	K. D. Q. R.	St. s.	3	2	<i>Olivette</i> .....	1,678	1,026	274.3	35.2	11.9	1887	Philadelphia, Pa .....	do .....	Peninsular and Occidental S. S. Co.
126413	K. D. Q. W.	S. S. P.	2	4	Carrie A. Lane .....	802	703	178.2	35.9	17.3	1887	Bath, Me .....	New York, N. Y. ....	Herbert H. Williams.
116162	K. D. R. N.	S. S. P.	3	0	New York .....	294	181	161.5	26.5	7.3	1887	do .....	Sandusky, Ohio .....	Bay Transportation Co.
116163	K. D. R. P.	Bk.	2	3	Silicon .....	448	425	138.5	33.0	8.8	1887	do .....	Philadelphia, Pa .....	Geo. C. Thomas.
106478	K. D. S. B.	Sch.	1	2	Antelope .....	123	117	89.5	28.5	7.0	1887	Benicia, Cal .....	Astoria, Oreg. ....	S. Elmore.
91923	K. D. S. C.	Sch.	1	3	Millville .....	365	305	134.0	30.2	11.9	1887	Camden, N. J. ....	Philadelphia, Pa .....	R. D. Wood & Co.
130370	K. D. S. H.	St. s.	1	2	Navarro .....	232	171	126.0	32.0	10.4	1887	San Francisco, Cal. ....	San Francisco, Cal. ....	Hobbs, Wallard Co.
130369	K. D. S. M.	St. s.	2	2	<i>Nucces</i> .....	3,367	2,465	328.0	44.2	21.2	1887	Chester, Pa .....	New York, N. Y. ....	Mallory S. S. Co.
140884	K. D. S. N.	Bgn.	1	2	Lurline .....	358	336	135.0	34.0	13.0	1887	Benicia, Cal .....	San Francisco, Cal. ....	J. H. Masterson.
106484	K. D. S. P.	St. s.	1	2	Alcastraz .....	255	198	130.2	31.0	10.8	1887	San Francisco, Cal. ....	do .....	L. E. White Lumber Co.
116160	K. D. S. T.	St. s.	1	2	Signal .....	475	392	150.0	34.4	13.8	1887	North Bend, Oreg. ....	do .....	Wall Bros.
116163	K. D. T. B.	Sch.	1	2	Senator Saulsbury .....	107	77	86.6	23.3	9.0	1887	Essex, Mass. ....	Gloucester, Mass. ....	Hugh Parkhurst.
96920	K. D. T. G.	St. s.	1	0	<i>Homer Ramsdell</i> .....	1,181	822	225.0	32.5	11.8	1887	Newburgh, N. Y. ....	New York, N. Y. ....	Central Hudson Stm't. Co.
130878	K. D. T. H.	St. p.	1	0	NEW YORK .....	1,974	1,261	335.0	40.4	11.2	1887	Wilmington, Del .....	do .....	Hudson River Day Line Co.
85965	K. D. T. J.	Sch.	1	3	Gardiner B. Reynolds .....	397	331	142.4	33.4	12.4	1887	Boston, Mass. ....	Bath, Me .....	F. J. Hinckley.
116166	K. D. T. M.	Sch.	1	2	S. F. Maker .....	109	78	90.0	24.1	9.8	1887	Essex, Mass. ....	New York, N. Y. ....	Edward P. Coe.
85970	K. D. T. W.	Sch.	1	3	Guide .....	144	137	126.0	26.7	7.4	1887	San Francisco, Cal. ....	San Francisco, Cal. ....	J. F. O. Olsen.
120690	K. D. V. F.	St. s.	1	3	Fred E. Sander .....	463	389	157.0	37.1	11.3	1887	Port Blakeley, Wash .....	do .....	George E. Billings.
150405	K. D. V. H.	Sch.	3	2	<i>Parthian</i> .....	2,082	1,405	267.8	38.0	16.5	1887	Wilmington, Del .....	Baltimore, Md. ....	Merchants and Miners' Transp't. Co.
150408	K. D. V. L.	Sch.	2	3	Phineas W. Sprague .....	785	708	175.9	35.1	18.0	1887	Thomaston, Me. ....	Thomaston, Me. ....	George Elliott.
130384	K. D. V. Q.	Ga. s.	1	2	Newark .....	120	114	93.5	27.2	7.5	1887	Benicia, Cal .....	San Francisco, Cal. ....	Monterey Lime Co.
150410	K. D. V. S.	St. s.	1	2	Pasadena .....	300	235	141.0	31.1	10.4	1887	San Francisco, Cal. ....	do .....	Charles P. Doe.
140876	K. D. V. T.	Sch.	1	3	Lizzie Vance .....	442	333	148.5	36.1	11.3	1887	Port Blakeley, Wash .....	do .....	B. H. Tietjen.
28110	K. D. V. W.	Sch.	1	3	Zampa .....	385	322	145.7	36.0	10.4	1887	Port Madison, Wash .....	do .....	J. H. Hanly.
135946	K. D. W. B.	Sch.	1	3	Esther Buhne .....	290	245	134.6	34.0	9.0	1887	Eureka, Cal. ....	Eureka, Cal. ....	H. H. Buhne.
14465	K. D. W. F.	Sch.	2	4	Star of the Sea .....	967	898	191.2	38.0	19.0	1887	Bath, Me .....	Boston, Mass. ....	Crowell & Thurlow.
91952	K. D. W. H.	Ga. s.	1	2	Monterey .....	126	119	96.5	28.0	7.5	1887	Benicia, Cal .....	San Francisco, Cal. ....	M. M. Tuft.
126452	K. D. W. J.	Sch.	1	3	C. O. Wehrum .....	395	337	139.0	36.0	10.1	1887	Wilmington, Del .....	New York, N. Y. ....	John F. Wilbert.
120699	K. F. D. L.	Sch.	2	3	Frances .....	677	643	164.0	33.6	17.9	1887	Belfast, Me. ....	do .....	Edwin S. Pendleton.
120700	K. F. B. D.	Sch.	2	4	Frank T. Stinson .....	994	876	186.8	38.2	18.2	1887	Bath, Me .....	Portland, Me. ....	E. W. Clark.
76707	K. F. B. L.	Sch.	1	3	Jennie E. Righter .....	647	565	171.0	35.4	14.6	1887	Madison, Conn. ....	New Haven, Conn. ....	Frank M. Benedict.
91968	K. F. B. M.	Sch.	2	4	Mount Hope .....	1,105	989	204.0	42.4	19.7	1887	Bath, Me .....	Boston, Mass. ....	J. G. Crowley.
135969	K. F. B. N.	Sch.	1	3	Edgar C. Ross .....	399	379	144.2	34.3	10.2	1888	Bath, Me .....	Seaford, Del. ....	R. P. Quillin.
130395	K. F. B. F.	St. s.	1	2	Noyo .....	316	229	150.0	33.2	10.5	1887	San Francisco, Cal. ....	San Francisco, Cal. ....	Merchants S. S. Co.
8392	K. F. B. R.	Sch.	2	4	Blanche H. King .....	1,156	1,021	192.0	42.0	17.1	1888	Bath, Me .....	New York, N. Y. ....	Wm. A. Anderson.
120704	K. F. B. T.	Sch.	1	3	F. S. Redfield .....	469	371	159.6	37.1	11.4	1887	Port Blakeley, Wash .....	San Francisco, Cal. ....	W. G. Hall.
110761	K. F. B. V.	Sch.	1	3	Richd. F. C. Hartley .....	469	398	145.3	34.2	12.0	1888	Bath, Me .....	Boston, Mass. ....	Thos. W. Penhallow.
3393	K. F. B. W.	Bk.	2	3	Baltimore .....	692	626	163.1	35.9	17.1	1888	Baltimore, Md. ....	Baltimore, Md. ....	Thornton Rollins.
106521	K. F. C. B.	Sch.	1	3	Allen A. ....	342	266	145.0	35.0	9.4	1888	Fairhaven, Cal. ....	San Francisco, Cal. ....	Montesano Shipping Co.
85986	K. F. C. G.	Sch.	1	3	Glendale .....	295	281	142.2	34.0	9.0	1888	do .....	do .....	George H. Collins.
161579	K. F. C. M.	Sch.	2	4	Viking .....	1,017	966	189.6	40.1	18.5	1888	Bath, Me .....	New York, N. Y. ....	A. J. Newbury.
116196	K. F. C. R.	Sch.	1	2	Seven Sisters .....	129	122	97.0	27.2	7.5	1888	Benicia, Cal .....	Nome, Alaska .....	N. P. Holmes.
106529	K. F. C. S.	Sch.	1	3	Alice McDonald .....	656	604	175.0	35.2	14.1	1888	Bath, Me .....	San Francisco, Cal. ....	W. G. Tibbetts.
116199	K. F. C. V.	*Sch.	1	2	<i>S. O. Co. of N. Y. No. 66.</i> .....	389	689	162.1	30.1	14.4	1888	Chester, Pa .....	New York, N. Y. ....	Standard Oil Co.
106534	K. F. C. W.	Sch.	1	2	A. E. Whyland .....	130	96	89.8	24.1	9.6	1888	Essex, Mass. ....	Gloucester, Mass. ....	Carl C. Young.
106541	K. F. D. H.	Sch.	1	3	Arthur V. S. Woodruff .....	193	155	105.6	27.1	10.3	1888	do .....	Bucksport, Me. ....	T. M. Nicholson.
85995	K. F. D. M.	Sch.	2	4	Grace D. Buchanan .....	1,140	997	194.6	40.0	18.1	1888	Bath, Me .....	New York, N. Y. ....	Amos D. Carver.
116212	K. F. D. R.	Bk.	1	3	S. C. Allen .....	690	632	177.2	37.0	14.3	1888	do .....	Honolulu, Hawaii .....	Allen & Robinson.
85998	K. F. D. S.	Sch.	1	3	Grace Seymour .....	633	493	166.0	34.2	16.0	1888	Hadlyme, Conn. ....	Barnstable, Mass. ....	Irving F. Gibbs.
96954	K. F. D. T.	Sch.	1	2	Herman F. Kimball .....	125	119	84.6	26.5	7.1	1888	Boothbay, Me. ....	Rockport, Me. ....	S. E. & H. L. Shepherd Co.
92004	K. F. G. D.	St. p.	2	0	Mount Hope .....	880	440	193.1	58.8	11.5	1888	Chelsea, Mass. ....	Providence, R. I. ....	Prov., Fall River and Newp't Stm't. Co.
76735	K. F. G. J.	Sch.	1	3	John Pelroe .....	405	353	147.0	34.3	10.0	1888	Bath, Me .....	New York, N. Y. ....	Geo. E. Hammond.
76738	K. F. G. N.	Sch.	1	2	John L. Nicholson .....	124	92	90.5	24.2	9.6	1888	Essex, Mass. ....	Gloucester, Mass. ....	Daniel Ryder.
135995	K. F. G. Q.	Sch.	1	4	E. K. Wood .....	519	447	170.2	37.5	11.4	1888	Port Blakeley, Wash .....	San Francisco, Cal. ....	James Tuft.
92022	K. F. G. H.	St. s.	2	2	<i>Momouth</i> .....	1,440	631	260.5	35.1	14.0	1888	Philadelphia, Pa .....	New York, N. Y. ....	Central R. R. of N. J.
140944	K. F. G. S.	St. s.	1	3	Lakme .....	529	404	176.8	38.8	12.6	1888	Port Madison, Wash .....	San Francisco, Cal. ....	Charles Nelson Co.
126502	K. F. G. V.	St. s.	1	2	Charles Levi Woodbury .....	105	100	90.0	23.7	9.8	1888	Essex, Mass. ....	Honolulu, Hawaii .....	S. J. Harris.
76742	K. F. H. B.	Sch.	1	3	J. Frank Seavey .....	412	336	144.0	33.9	10.2	1888	Bath, Me .....	Portsmouth, N. H. ....	B. Frank Nealley.
150444	K. F. H. C.	St. s.	3	2	POMONA .....	1,264	951	225.0	33.5	16.0	1888	San Francisco, Cal. ....	New York, N. Y. ....	Pacific Coast Co.
130417	K. F. H. G.	St. s.	1	2	North Fork .....	322	244	157.3	33.7	10.5	1888	Fairhaven, Cal .....	San Francisco, Cal. ....	Charles Nelson Co.
126512	K. F. H. M.	St. s.	3	2	<i>City of Birmingham</i> .....	3,066	2,362	301.0	42.5	16.7	1888	Chester, Pa .....	Savannah, Ga. ....	New England and Savannah S. S. Co.
106574	K. F. H. Q.	St. s.	1	3	<i>Atsenborn</i> .....	508	408	163.5	23.6	8.8	1888	Baltimore, Md. ....	Baltimore, Md. ....	N. Y. & Baltimore Transp't. Line.



## SEAGOING VESSELS, ARRANGED IN THE ORDER OF SIGNAL LETTERS—Continued.

[Steel vessels in small capitals, iron vessels in *italics*.]

Official No.	Signal letters.	Rlg.	Decks.	Masts.	Name of vessel.	Gross tonnage.	Net tonnage.	Length.	Breadth.	Depth.	When built.	Where built.	Home port (where permanent document issues).	Name of managing or principal owner.
141005	K. F. J. D.	St. s.	2	2	H. Livingstone .....	2,134	1,622	281.0	41.0	20.0	1889	Wyandotte, Mich...	Detroit, Mich .....	Michigan Navigation Co.
95978	K. G. B. O.	Sch.	2	3	Horatio L. Baker ...	829	720	180.1	35.8	18.1	1888	Bath, Me .....	Bath, Me .....	Gardner G. Deering.
110794	K. G. B. D.	Sch.	1	4	Robert Searles .....	600	504	182.8	38.0	13.6	1888	Port Blakeley, Wash	San Francisco, Cal.	Martin Sanders.
140969	K. G. B. P.	Sch.	1	2	Lucy May .....	104	98	84.8	25.4	6.5	1888	Cherryfield, Me.....	Machias, Me .....	Sam. N. Campbell.
76762	K. G. B. Q.	Sch.	1	2	Julia Costa .....	107	101	89.4	23.8	9.5	1888	Essex, Mass.....	Provincetown, Mass	Joseph Manta.
76764	K. G. B. R.	Sch.	1	2	John Q. Ferguson ...	129	122	105.2	21.0	7.6	1888	Sharptown, Md.....	Baltimore, Md.....	Thos. B. Sherman.
76767	K. G. B. V.	Sch.	1	3	F. and T. Lupton ...	409	336	143.9	35.0	10.3	1888	New London, Conn.	New Haven, Conn.	E. H. Weaver.
120751	K. G. B. W.	Sch.	2	4	Myra W. Spear .....	922	797	188.6	40.0	17.1	1889	Wilmington, Del ...	Perth Amboy, N. J.	A. P. Longstreet.
92056	K. G. C. D.	Sch.	1	3	Willie H. Child .....	156	148	99.2	27.6	7.5	1888	Bath, Me .....	Philadelphia, Pa ...	Fisheries Co.
81205	K. G. C. J.	Sch.	1	3	Geo. A. McFadden ...	626	595	175.5	36.4	13.1	1888	Thomaston, Me.....	Thomaston, Me.....	Geo. Elliot.
100438	K. G. O. N.	St. s.	3	2	Iroquois .....	3,601	2,873	324.0	46.3	19.1	1888	Philadelphia, Pa ...	New York, N. Y.....	Clyde S. S. Co.
86021	K. G. C. Q.	Sch.	2	4	Geo. A. McFadden ...	1,070	936	194.6	40.4	19.3	1888	Bath, Me .....	Bath, Me .....	Wm. T. Donnell.
155157	K. G. C. S.	Sch.	1	3	Oceanica Vance .....	445	384	148.5	36.1	11.3	1888	Port Blakeley, Wash	San Francisco, Cal.	Coast Shipping Co.
80022	K. G. C. T.	Sch.	2	5	Rich. Ames .....	1,778	1,597	245.6	49.8	21.2	1888	Waldoboro, Me.....	Providence, R. I.	John Heathcote.
110808	K. G. C. V.	Sch.	1	2	Richard Cronwell ...	118	112	98.5	26.5	6.6	1888	Mudison, Md .....	Baltimore, Md.....	Thos. B. Webster.
92072	K. G. D. P.	Sch.	1	3	Fendleton Satisfac- tion .....	524	459	164.5	35.0	12.5	1889	Bath, Me .....	Belfast, Me .....	F. C. Fendleton.
157238	K. G. D. Q.	St. s.	4	2	Dorchester .....	2,537	1,875	261.0	40.0	15.3	1889	Wilmington, Del ...	Baltimore, Md.....	Merchants and Min- ers' Transp. Co.
126539	K. G. D. S.	Sch.	1	2	C. T. Hill .....	140	133	93.0	30.2	7.5	1889	San Francisco, Cal..	San Francisco, Cal..	James J. Whelan.
95991	K. G. F. C.	Sch.	1	3	H. C. Wright .....	290	275	130.0	31.0	10.0	1889	Fairhaven, Cal .....	do .....	Charles Nelson Co.
106551	K. G. F. H.	Sch.	1	2	Alert .....	99	74	92.5	23.1	11.0	1888	Boston, Mass.....	Boston, Mass.....	A. D. Mulloch.
92076	K. G. F. M.	Sch.	1	2	Margaret .....	135	107	92.2	22.7	8.8	1889	Essex, Mass.....	Salem, Mass.....	H. W. Woodberry.
27635	K. G. F. N.	St. bge	1	1	Yuma .....	447	369	160.5	23.0	8.3	1889	Philadelphia, Pa ...	New London, Conn.	Norwich and New York Propeller Co.
161604	K. G. F. P.	Sch.	1	2	Valkyria .....	139	104	92.6	24.1	10.2	1889	Boothbay, Me .....	Gloucester, Mass...	Gorton-Pew Fisheries Co.
130434	K. G. F. S.	Sch.	1	2	Nellie Dixon .....	111	68	101.9	23.4	9.1	1889	Boston, Mass.....	Boston, Mass.....	L. M. Akers.
81160	K. G. F. V.	Sch.	1	3	W. F. Jewett .....	474	407	155.7	37.7	12.0	1887	Port Ludlow, Wash.	San Francisco, Cal.	J. Knowland.
81210	K. G. H. D.	Sch.	2	3	White Wings .....	648	585	168.0	33.4	17.2	1889	Baltimore, Md.....	Philadelphia, Pa ...	Bernard McCann.
145512	K. G. H. L.	Sch.	1	2	T. W. Cooper .....	158	150	99.0	23.3	8.3	1889	East Machias, Me...	Rockland, Me.....	T. W. Hinckley.
76806	K. G. H. Q.	Sch.	2	4	Jacob S. Winslow ...	910	523	180.4	36.9	18.0	1889	Bath, Me .....	Portland, Me.....	E. W. Clark.
81244	K. G. H. V.	St. s.	1	2	Wrestler .....	198	99	115.2	25.5	13.2	1889	Boston, Mass.....	New York, N. Y.....	River and Harbor Transp. Co.
130439	K. G. J. D.	St. s.	1	2	Niko .....	814	658	189.0	35.2	13.0	1889	Trenton, Mich.....	Chicago, Ill.....	Warde Transp. Co.
126554	K. G. J. M.	Sch.	2	4	Charles K. Schull ..	884	827	176.3	38.0	18.2	1889	Camden, N. J.....	Philadelphia, Pa ...	Charles T. Megee.
14484	K. G. J. P.	St. p.	2	2	Kennebec .....	1,652	1,271	256.0	37.6	13.1	1889	Bath, Me .....	Boston, Mass.....	Enterprise Transp. Co.
150471	K. G. J. Q.	St. p.	2	0	Puritan .....	4,693	3,075	403.5	52.5	18.1	1889	Chester, Pa .....	Fall River, Mass...	Consolidated Rail- way Co.
92100	K. G. J. W.	Sch.	2	4	Massasoit .....	1,377	1,212	216.8	43.1	21.0	1889	Bath, Me .....	New Haven, Conn.	M. Manson.
96010	K. G. L. B.	Sch.	2	4	Henry S. Little .....	1,096	964	195.2	41.0	19.1	1889	do .....	New York, N. Y.....	George E. Hammond.
86046	K. G. L. C.	Sch.	1	4	Golden Shore .....	699	626	185.1	38.5	14.2	1889	Port Blakeley, Wash	San Francisco, Cal.	James Warnock.
130444	K. G. L. D.	St. s.	1	0	Transfer No. 10 .....	217	108	114.0	23.6	11.6	1889	Wilmington, Del ...	New Haven, Conn.	N. Y., N. H. and Hart- ford R. R. Co.
76814	K. G. L. F.	Sch.	1	4	John B. Manning ...	1,190	955	198.9	40.1	17.4	1889	do .....	Perth Amboy, N. J.	Amos Birdsall, Jr.
76820	K. G. L. N.	Sch.	1	3	Joel F. Sheppard ...	567	495	165.0	35.2	13.5	1889	Boothbay, Me.....	Philadelphia, Pa ...	Thomas Winsmore.
92110	K. G. L. Q.	Sch.	1	2	Multnomah .....	124	117	82.5	28.6	6.2	1889	Ledyard, Conn.....	Gloucester, Mass...	Levi Saunders.
76823	K. G. L. T.	Sch.	1	3	Joel Cook .....	401	319	146.0	34.2	10.4	1889	Bath, Me .....	Wilmington, Del ...	John W. Hall.
76825	K. G. L. V.	Sch.	1	3	Julia Frances .....	183	174	112.9	27.8	8.6	1889	Kennebunk Pt., Me.	Ellsworth, Me.....	John F. Whitcomb.
130604	K. G. L. W.	St. s.	3	4	El Mar .....	3,531	2,539	331.8	42.6	22.6	1889	Philadelphia, Pa ...	New York, N. Y.....	Southern Pacific Co.
116145	K. G. M. H.	Bkn.	1	3	S. G. Wilder .....	604	557	166.8	37.3	14.0	1887	Port Blakeley, Wash	San Francisco, Cal.	S. G. Wilder Co.
110831	K. G. M. L.	St. s.	1	0	Sayre .....	140	70	95.9	22.6	11.3	1889	Brooklyn, N. Y.....	New York, N. Y.....	Lehigh Valley Trans- p. Co.
126574	K. G. M. P.	St. s.	2	2	O. W. Morse .....	509	254	154.4	30.0	17.6	1889	Bath, Me .....	do .....	Cornell Stm. Co.
141016	K. G. M. Q.	Sch.	2	4	Lydia M. Deering ...	1,224	1,063	204.7	41.1	21.1	1889	do .....	Bath, Me .....	G. G. Deering.
92118	K. G. M. S.	St. s.	2	4	Marjory Brown .....	1,210	1,061	198.0	40.7	17.3	1889	Wilmington, Del ...	New York, N. Y.....	S. K. J. Thompson.
126576	K. G. M. T.	St. s.	3	2	Caracas .....	2,886	1,850	311.6	40.2	20.5	1889	Philadelphia, Pa ...	Wilmington, Del ...	Atlantic and Carib- bean St. Nav. Co.
110833	K. G. M. W.	Sch.	1	3	Robert McFarland ..	641	544	174.5	37.5	13.3	1889	Thomaston, Me.....	Thomaston, Me.....	Geo. Elliot.
126579	K. G. N. B.	Sch.	1	3	Charles E. Falk .....	298	245	142.3	34.0	9.0	1889	Fairhaven, Cal .....	Eureka, Cal.....	Robert J. Lawson.
86065	K. G. N. D.	Sch.	2	4	George M. Grant .....	1,254	1,148	211.8	40.3	17.8	1889	New Haven, Conn.	New Haven, Conn.	James D. Dewell.
14487	K. G. N. H.	Sch.	1	2	Kate Darlington ...	135	128	97.8	28.0	7.1	1889	Baltimore, Md.....	Baltimore, Md.....	T. J. Hopkins.
116285	K. G. N. J.	Sch.	1	2	Sea Fox .....	111	71	89.1	23.7	9.8	1889	Essex, Mass.....	Provincetown, Mass	J. A. Matheson.
141025	K. G. N. M.	Sch.	1	3	Longfellow .....	267	228	127.6	30.5	9.1	1889	Bath, Me .....	New Bedford, Mass	Joseph R. Slocum.
136079	K. G. N. P.	St. s.	1	0	Express .....	945	598	272.0	44.1	12.6	1889	Wilmington, Del ...	New Haven, Conn.	N. Y., N. H. and Hart- ford R. R. Co.
130450	K. G. N. Q.	St. s.	1	0	New York .....	785	497	207.5	31.1	12.4	1889	do .....	Philadelphia, Pa ...	New York, Phila. and Norfolk R. R. Co.
141027	K. G. N. S.	St. s.	3	2	SABINE .....	3,328	2,478	314.0	46.2	20.3	1889	Chester, Pa .....	New York, N. Y.....	Mallory S. S. Co.
110837	K. G. N. W.	Sch.	1	4	Robert Lewers .....	732	669	185.1	39.2	14.3	1889	Port Blakeley, Wash	San Francisco, Cal.	Robert Lewers Co.
157253	K. G. P. B.	Sch.	1	2	Dora A. Lawson .....	125	93	89.6	23.9	9.6	1889	Essex, Mass.....	Gloucester, Mass...	Gorton-Pew Fisheries Co.
156173	K. G. P. F.	Sch.	2	4	O. H. Brown .....	1,051	959	187.2	41.3	16.9	1889	Bath, Me .....	Perth Amboy, N. J.	T. S. P. Brown.
141021	K. G. P. H.	St. s.	1	2	Defiance .....	255	127	122.0	22.2	14.2	1889	Camden, N. J.....	San Francisco, Cal.	J. D. Spreckels & Bros.
92132	K. G. P. J.	Bk.	2	3	Matanzas .....	1,028	929	196.3	37.4	17.5	1889	Bath, Me .....	New York, N. Y.....	Edwin S. Fendleton.
76838	K. G. P. M.	Sch.	1	2	Joseph P. Johnson ...	98	93	87.6	23.7	9.2	1889	Essex, Mass.....	Provincetown, Mass	Frances V. Silva.
92134	K. G. P. N.	Sch.	1	3	Mary L. Crosby .....	487	394	143.1	34.2	12.4	1889	Millbridge, Me.....	Belfast, Me .....	W. S. Fendleton.

† Composite.



## SEAGOING VESSELS, ARRANGED IN THE ORDER OF SIGNAL LETTERS—Continued.

[Steel vessels in SMALL CAPITALS; iron vessels in *italics*.]

Official No.	Signal letters.	Rig.	Decks.	Masts.	Name of vessel.	Gross tonnage.	Net tonnage.	Length.	Breadth.	Depth.	When built.	Where built.	Home port (where permanent document issues).	Name of managing or principal owner.
126597	K. G. P. Q.	St. s.	2	2	<i>Charlotte</i> .....	1,746	1,197	228.9	38.0	22.0	1889	Philadelphia, Pa...	Baltimore, Md.....	Chesapeake S. S. Co.
81239	K. G. P. S.	Sch.	2	4	William K. Park....	1,252	1,161	201.0	39.3	21.3	1889	Camden, N. J.....	Somers Point, N. J..	Peter B. Reed.
3446	K. G. P. T.	Bkn.	2	3	Bruce Hawkins.....	614	546	162.0	35.6	16.0	1889	East Boston, Mass..	Philadelphia, Pa...	Z. L. Steelman.
106678	K. G. P. V.	Sch.	2	4	Augustus Welt.....	1,221	1,111	203.9	40.9	21.6	1889	Waldoboro, Me.....	Boston, Mass.....	Harrington King & Co.
76843	K. G. Q. C.	Sch.	2	4	J. R. Teel.....	870	756	177.6	38.0	19.3	1889	Newburyport, Mass.	.....do.....	S. R. Crowell.
106682	K. G. Q. J.	Sch.	2	4	Alfalfa B. Crosby...	1,113	1,016	204.4	40.3	18.5	1889	Bath, Me.....	Portland, Me.....	E. W. Clark.
92139	K. G. Q. L.	Sch.	2	4	Marguerite.....	1,553	1,475	234.6	46.1	20.8	1889	.....do.....	Fall River, Mass...	Whitman Chase, Jr.
3449	K. G. Q. M.	St. s.	2	2	<i>Bluefields</i> .....	786	445	208.5	24.0	12.7	1866	Greenock, Scotland.	Philadelphia, Pa...	Baltimore and Phila. Sbt. Co.
76845	K. G. Q. N.	Sch.	1	3	Jesse Barlow.....	276	262	120.0	30.4	11.1	1889	Boston, Mass.....	Boston, Mass.....	Leonard O. Hewson.
96022	K. G. Q. R.	Sch.	2	3	H. E. Thompson.....	683	609	153.4	32.5	18.1	1889	Machias, Me.....	.....do.....	Crowell & Thurlow.
76846	K. G. Q. S.	Bkn.	2	3	John Swan.....	721	628	149.5	34.1	18.6	1889	Columbia Falls, Me.	New York, N. Y.....	John Swan.
76849	K. G. Q. V.	Sch.	1	3	James Duffield....	187	177	112.3	28.0	8.8	1889	New London, Conn.	Hartford, Conn....	J. Henry Jones.
136097	K. G. Q. W.	Sch.	1	2	Essex.....	116	84	88.7	23.8	10.2	1889	Essex, Mass.....	Gloucester, Mass...	Gorton-Pew Fisheries Co.
81246	K. G. R. B.	Sch.	1	3	Waltham.....	523	448	165.9	35.0	12.0	1889	Boston, Mass.....	Gloucester, Mass...	H. W. Barler.
136098	K. G. R. C.	Sch.	1	3	Edna.....	325	282	122.5	32.7	10.4	1889	Columbia Falls, Me.	Machias, Me.....	E. W. Clark.
86072	K. G. R. D.	Bkn.	2	3	Good News.....	712	676	166.4	37.4	17.2	1889	Baltimore, Md.....	Baltimore, Md.....	C. M. Stewart & Co.
106886	K. G. R. H.	Sch.	1	3	Annie B. Mitchell..	463	397	145.3	31.1	11.9	1889	Madison, Conn.....	New London, Conn.	Carlos Barry.
126600	K. G. R. J.	Sch.	1	3	Clifford I. White...	305	259	122.2	32.5	10.4	1889	Harrington, Me.....	Machias, Me.....	E. I. White.
161015	K. G. R. N.	Sch.	1	4	Van Lear Black.....	634	546	159.3	35.8	12.9	1889	Baltimore, Md.....	Wilmington, Del...	I. Burton Davidson.
126603	K. G. R. P.	Sch.	2	4	Clara A. Donnell...	1,177	990	203.8	41.1	20.0	1889	Bath, Me.....	Bath, Me.....	William T. Donnell.
100157	K. G. R. T.	Bkn.	1	3	Irmgard.....	670	614	176.6	37.8	14.4	1889	Port Blakeley, Wash	San Francisco, Cal..	Irmgard Co.
14188	K. G. R. V.	St. s.	3	2	<i>Kansas City</i> .....	3,079	2,163	327.0	45.0	18.8	1889	Chester, Pa.....	Savannah, Ga.....	New England & Savannah S. S. Co.
76855	K. G. R. W.	Sch.	1	3	J. Henry Edmunds..	284	242	123.6	28.4	9.5	1889	Dennisville, N. J....	Boothbay, Me.....	Simpson & Perkins.
3141	K. G. S. F.	St. s.	1	2	<i>Baller</i> .....	138	76	108.2	22.0	9.4	1881	Philadelphia, Pa...	New York, N. Y.....	Chas. E. McWilliams.
20599	K. G. S. L.	Sch.	1	2	Quickstep.....	104	75	91.0	24.0	10.2	1889	Essex, Mass.....	Boston, Mass.....	Joseph Bennett.
100459	K. G. S. Q.	Sch.	1	3	Ira B. Ellems.....	305	264	123.0	28.6	8.6	1889	Rockland, Me.....	Boothbay, Me.....	J. H. Pinkham.
86076	K. G. S. T.	Bkn.	1	3	Gardner City.....	475	451	169.0	39.0	12.0	1889	North Bend, Oreg...	San Francisco, Cal..	R. H. Swayne.
81251	K. G. T. H.	St. s.	1	2	Wm. E. Chapman....	281	140	124.8	29.7	11.7	1889	Brooklyn, N. Y.....	New York, N. Y.....	Merritt & Chapman Derriek and Wrecking Co.
120791	K. G. T. J.	Sch.	1	4	Florence Creadick..	732	657	164.4	35.0	13.3	1890	Milton, Del.....	Philadelphia, Pa...	Wm. M. Lank.
3456	K. G. T. N.	Sch.	2	3	Benj. C. Frith.....	888	793	182.1	37.4	18.1	1890	Thomaston, Me.....	Thomaston, Me.....	George Elliott.
76863	K. G. T. S.	Bkn.	2	3	John S. Emery.....	919	803	167.7	35.7	22.1	1890	Boston, Mass.....	Boston, Mass.....	D. S. Emery.
126605	K. G. T. V.	Sch.	2	4	Clarence H. Venner	964	814	184.7	38.0	20.4	1890	Newburyport, Mass.	Hyannis, Mass.....	U. S. Fiske.
100462	K. G. T. W.	St. s.	1	2	<i>International</i> .....	400	200	130.0	26.0	10.2	1890	Philadelphia, Pa...	Philadelphia, Pa...	Reading Co.
126606	K. G. V. C.	Sch.	1	3	Mark Pendleton....	531	456	149.4	31.7	12.8	1890	Bath, Me.....	New York, N. Y.....	F. S. Pendleton.
92153	K. G. V. D.	St. s.	1	2	<i>Mars</i> .....	278	139	117.2	23.0	15.7	1890	Camden, N. J.....	Philadelphia, Pa...	F. W. Munn.
100465	K. G. V. F.	St. s.	3	2	<i>Indian</i> .....	2,110	1,424	267.0	38.0	26.0	1890	Wilmington, Del...	Baltimore, Md.....	Merchants and Miners' Transp'n. Co.
126607	K. G. V. H.	Sch.	2	4	Asbury Fountain...	1,032	929	190.9	38.2	18.8	1890	Thomaston, Me.....	New York, N. Y.....	S. K. J. Thompson.
116311	K. G. V. L.	Sch.	1	2	Shenandoah.....	841	824	186.5	35.0	16.0	1890	Perth Amboy, N. J..	Philadelphia, Pa...	Reading Co.
155177	K. G. V. M.	St. s.	3	2	NORTHWESTERN...	3,406	2,331	336.2	43.2	22.0	1889	Chester, Pa.....	Pt. Townsend, Wash.	Northwestern S. S. Co.
116312	K. G. V. Q.	Sch.	1	2	Schuykill.....	841	824	186.5	35.0	16.0	1890	Perth Amboy, N. J..	Philadelphia, Pa...	Asa S. Wing.
120793	K. G. W. D.	Sch.	1	3	Frederick Roessner.	406	326	144.6	33.0	11.1	1890	Bath, Me.....	New Bedford, Mass.	Andrew A. Cory.
14494	K. G. W. H.	Shp.	2	4	KENTWORTH.....	2,293	2,140	300.2	43.1	24.2	1887	Port Glasgow, Scot	New York, N. Y.....	D. B. Dearborn.
3461	K. G. W. M.	Sch.	1	2	Brookside.....	841	824	186.5	35.0	16.0	1890	Perth Amboy, N. J..	Philadelphia, Pa...	Reading Co.
126613	K. G. W. T.	St. s.	2	2	Cottage City.....	1,885	981	233.1	40.6	23.3	1890	Bath, Me.....	New York, N. Y.....	Pacific Coast Co.
126615	K. H. B. G.	Sch.	1	3	Celia F.....	412	353	145.7	34.4	12.0	1890	Brewer, Me.....	Bangor, Me.....	Charles A. Barbour.
106715	K. H. B. N.	Sch.	1	2	Alma M. Jugger....	132	125	102.4	22.0	7.8	1890	Wilmington, Del...	Providence, R. I...	A. J. Miller.
3466	K. H. B. Q.	Sch.	1	2	Beechwood.....	811	824	186.5	35.0	16.0	1890	Perth Amboy, N. J..	Philadelphia, Pa...	Reading Co.
92171	K. H. B. S.	St. s.	2	2	MAVERICK.....	1,561	1,118	240.0	36.2	24.0	1890	Baltimore, Md.....	San Francisco, Cal..	Standard Oil Co.
120795	K. H. B. T.	Sch.	1	2	Fred A. Emerson....	122	98	85.0	26.5	7.6	1890	Boothbay Harbor, Me.	Bangor, Me.....	Curtis Durgain.
116320	K. H. B. V.	Sch.	1	2	Sunbeam.....	108	103	82.9	26.0	6.5	1890	Bath, Me.....	Bath, Me.....	James I. Spinney.
96039	K. H. C. D.	St. s.	3	2	<i>H. M. Whitney</i> ....	2,706	1,790	271.8	43.0	19.2	1890	Philadelphia, Pa...	.....do.....	Metropolitan S. S. Co.
130470	K. H. C. N.	Sch.	2	3	Riverside.....	863	845	176.0	36.8	17.3	1890	Brooklyn, N. Y.....	New York, N. Y.....	N. Y., Susq. and Western Coal Co.
126624	K. H. C. Q.	Sch.	2	4	Charles Davenport..	1,297	1,157	199.2	41.8	20.8	1890	Bath, Me.....	Portland, Me.....	E. W. Clark.
106731	K. H. C. S.	St. s.	1	0	<i>Ackns Hughes</i> ....	115	57	88.7	19.0	10.2	1890	Philadelphia, Pa...	Philadelphia, Pa...	A. S. Hughes.
14497	K. H. C. W.	Sch.	1	2	Kohlnoor.....	841	824	186.5	35.0	16.0	1890	Perth Amboy, N. J..	.....do.....	Reading Co.
126628	K. H. D. G.	Sch.	2	4	Charles A. Campbell	1,586	1,493	228.3	46.4	21.6	1890	Bath, Me.....	Perth Amboy, N. J..	Lewis H. Pearce.
81268	K. H. D. P.	Sch.	2	4	William Neely.....	897	792	173.4	33.3	18.8	1890	New Haven, Conn.	New York, N. Y.....	S. K. J. Thompson.
136117	K. H. D. Q.	Sch.	2	4	Edith Olcott.....	1,194	985	192.4	41.4	18.4	1890	Bath, Me.....	.....do.....	Geo. C. Warren.
150489	K. H. D. S.	Sch.	2	4	Percy Hirsall.....	1,127	894	191.0	39.0	17.6	1890	Wilmington, Del...	Perth Amboy, N. J..	John Holmes.
141063	K. H. D. V.	Sch.	1	3	Laura L. Sprague...	594	564	154.4	36.2	11.2	1890	Rockland, Me.....	Marblehead, Mass..	Sprague & Breed Coal Co.
136122	K. H. F. C.	Sch.	1	3	Edward H. Blake....	544	484	154.7	34.6	13.0	1890	Millbridge, Me.....	Bangor, Me.....	Fred T. Hall.
116326	K. H. F. J.	Sch.	1	3	Sadie C. Sumner....	672	586	176.7	37.5	14.1	1890	Thomaston, Me.....	Thomaston, Me.....	Thomas W. Dunn.
106747	K. H. F. M.	Shp.	1	1	Albert Baldwin....	123	117	86.0	27.2	7.3	1890	Essex, Mass.....	Gloucester, Mass..	Rockport Granite Co.
96053	K. H. F. P.	Sch.	1	3	Henry Clausen, Jr..	549	476	153.7	34.5	13.0	1890	Bath, Me.....	Bath, Me.....	J. B. Drake.
106750	K. H. F. Q.	Sch.	1	3	Addie P. McFadden	251	199	125.2	30.1	8.1	1890	.....do.....	.....do.....	William T. Donnell.
106751	K. H. F. S.	St. s.	3	4	<i>Australia</i> .....	2,765	1,937	376.9	47.4	26.3	1875	Glasgow, Scotland..	San Francisco, Cal..	Oceanic S. S. Co.
130479	K. H. F. T.	St. s.	1	2	Nathan Hale.....	299	149	121.8	27.0	14.2	1890	New London, Conn.	New London, Conn.	Thames Towboat Co.

## SEAGOING VESSELS, ARRANGED IN THE ORDER OF SIGNAL LETTERS—Continued.

[Steel vessels in SMALL CAPITALS, Iron vessels in *italics*.]

Official No.	Signal letters.	Rig.	Decks.	Masts.	Name of vessel.	Gross tonnage.	Net tonnage.	Length.	Breadth.	Depth.	When built.	Where built.	Home port (where permanent document issues).	Name of managing or principal owner.
126647	K. H. F. W.	St. s.	1	2	<i>Daniel Willard</i> .....	361	180	134.5	25.5	15.3	1890	Camden, N. J. ....	New York, N. Y. ....	Erie Land Improvement Co. Albert Co.
106756	K. H. G. D.	Bk.	1	3	Albert .....	682	624	182.1	38.3	14.0	1890	Port Blakeley, Wash	San Francisco, Cal..	Albert Co.
130492	K. H. G. F.	Sch.	2	4	Nimbus .....	884	809	185.7	37.3	19.3	1890	Belfast, Me .....	Boston, Mass .....	J. H. Flitner.
126651	K. H. G. M.	Sch.	1	3	Carrie E. Look .....	530	457	164.6	35.2	12.0	1890	Rockland, Me .....	Rockland, Me .....	N. F. Cobb.
126652	K. H. G. R.	Sch.	1	3	Sedgwick .....	605	473	165.3	36.1	13.2	1890	Thomaston, Me .....	Boston, Mass .....	Daniel S. Emery.
145549	K. H. G. S.	Sch.	2	3	Thomas F. Pollard .....	707	617	157.5	34.0	17.0	1890	Dénielville, N. J. ....	Philadelphia, Pa .....	A. H. Jarman.
81276	K. H. G. T.	Sch.	2	4	William C. Tanner .....	1,033	879	191.4	38.3	19.3	1890	Bath, Me .....	Bath, Me .....	G. G. Deering.
86096	K. H. G. V.	Sch.	1	3	G. W. Watson .....	452	397	150.0	36.0	12.0	1890	Fairhaven, Cal .....	San Francisco, Cal..	W. H. Wood.
106760	L. H. G. W.	Sch.	1	2	Alice .....	639	615	169.4	33.8	15.3	1890	Boston, Mass .....	Boston, Mass .....	James Woolley.
92200	K. H. J. D.	Sch.	3	4	Major Pickands .....	984	878	184.2	37.9	12.1	1890	East Deering, Me .....	Portland, Me .....	E. W. Clark.
76933	K. H. J. F.	St. s.	1	0	BAY STATE .....	1,245	914	265.0	36.0	22.0	1890	Superior, Wis .....	Port Huron, Mich .....	Bouffelle Steel Bge. Co.
86098	K. H. J. L.	Sch.	1	3	Golden Ball .....	291	253	124.2	30.3	10.5	1890	Kennebunk Pt., Me .....	Barnstable, Mass .....	Irving F. Gibbs.
92202	K. H. J. Q.	Sch.	2	4	Marla O. Teel .....	1,125	982	197.9	40.2	18.9	1890	Newburyport, Mass .....	Boston, Mass .....	Samuel R. Crowell.
106761	K. H. J. R.	Sch.	2	4	Alice Holbrook .....	722	643	170.2	35.9	18.3	1890	Camden, Me .....	New York, N. Y. ....	Wm. B. Bowne.
136142	K. H. L. B.	Bkn.	1	3	Ethel V. Boynton .....	739	654	161.3	34.0	16.2	1890	Harrington, Me .....	do .....	E. M. Bull.
130489	K. H. L. G.	Sch.	2	3	Oakland .....	926	907	176.0	34.6	19.3	1890	Brooklyn, N. Y. ....	New York, N. Y. ....	N. Y., Susq. and Western Coal Co.
126635	K. H. L. J.	St. s.	2	2	<i>City of Seattle</i> .....	1,411	767	244.6	40.0	15.0	1890	Philadelphia, Pa .....	do .....	Pacific Coast Co.
130493	K. H. L. S.	Sch.	2	3	Edgewater .....	864	845	176.0	36.8	17.3	1890	Brooklyn, N. Y. ....	do .....	N. Y., Susq. and Western Coal Co.
116344	K. H. L. T.	St. s.	4	2	SEGURANCA .....	4,033	2,806	321.3	45.3	17.4	1890	Chester, Pa .....	do .....	N. Y. and Cuba Mail S. S. Co.
116349	K. H. M. C.	Sch.	1	3	Sequoia .....	341	324	150.0	35.0	11.0	1890	Fairhaven, Cal .....	San Francisco, Cal..	William Olsen.
120804	K. H. M. D.	Sch.	1	2	Florida .....	154	126	96.5	27.4	7.2	1890	Cherryfield, Me .....	Machias, Me .....	A. C. Strout.
120805	K. H. M. L.	Sch.	1	3	Frances Goodnow .....	359	311	134.4	33.3	10.7	1890	Harbor View, Mass .....	Boston, Mass .....	Edwin P. Boggs.
81286	K. H. M. N.	Sch.	1	4	Willie R. Hume .....	665	589	183.1	33.6	14.0	1890	North Bend, Ore .....	San Francisco, Cal..	Jacob Jensen.
141081	K. H. M. Q.	Sch.	2	4	Lyman M. Law .....	1,300	1,164	211.1	40.3	18.1	1890	West Haven, Conn .....	New Haven, Conn .....	Benedict-Manson Marine Co.
130499	K. H. M. S.	Sch.	2	3	Maywood .....	925	907	176.0	34.6	19.3	1890	Brooklyn, N. Y. ....	New York, N. Y. ....	N. Y., Susq. and Western Coal Co.
130500	K. H. M. V.	St. s.	2	2	MURRELL .....	311	155	125.0	25.0	14.7	1890	Camden, N. J. ....	Baltimore, Md .....	Baltimore and Boston Barge Co.
96070	K. H. N. B.	Sch.	1	3	Howard B. Peck .....	472	448	150.0	35.0	12.0	1890	New London, Conn .....	New Haven, Conn .....	Benedict-Manson Marine Co.
161003	K. H. N. D.	Sch.	1	4	King Cyrus .....	717	630	188.5	33.4	14.7	1890	Port Blakeley, Wash	San Francisco, Cal..	James Tuft.
27639	K. H. N. F.	St. s.	3	2	YUCATAN .....	3,525	2,317	336.2	43.2	22.3	1890	Chester, Pa .....	Pt. Townsend, Wash	Northwestern S. S. Co.
92223	K. H. N. G.	Sch.	2	8	Mary B. Baird .....	908	811	170.0	36.4	19.1	1890	Camden, N. J. ....	Philadelphia, Pa .....	William C. May.
116354	K. H. N. L.	Shp.	2	3	S. D. Carleton .....	1,882	1,671	240.0	44.4	25.4	1890	Rockport, Me .....	San Francisco, Cal..	California Shipping Co.
106774	K. H. N. P.	St. s.	3	2	ALGONQUIN .....	2,832	2,257	276.0	43.0	19.0	1890	Philadelphia, Pa .....	New York, N. Y. ....	Clyde S. S. Co.
157283	K. H. N. W.	Sch.	1	8	Damietta and Joanna .....	390	273	132.5	31.8	10.6	1890	Yarmonth, Me .....	Portland, Me .....	H. M. Sargent.
156051	K. H. P. C.	Bgn.	1	2	Pitcairn .....	156	137	93.5	27.2	10.0	1890	Benlca, Cal .....	San Francisco, Cal..	H. R. Spencer.
161005	K. H. P. J.	Bkn.	2	3	Kremliu .....	786	698	161.6	36.2	17.3	1890	Bath, Me .....	Boston, Mass .....	D. S. Emery.
96073	K. H. P. M.	Sch.	1	2	Harold L. Berry .....	119	113	87.4	26.3	6.9	1890	Georgetown, Me .....	Bath, Me .....	M. G. Shaw Lumber Co.
126675	K. H. P. N.	Sch.	1	4	Carroll Dove .....	707	634	188.7	39.0	14.2	1890	Port Blakeley, Wash	San Francisco, Cal..	W. B. Godfrey.
116360	K. H. P. R.	Sch.	2	4	Susie M. Plummer .....	920	808	181.5	37.6	17.6	1890	Thomaston, Me .....	do .....	J. F. Clark.
126679	K. H. P. T.	Sch.	1	3	Clare A. Phinney .....	480	388	152.0	34.4	11.4	1890	Bath, Me .....	New Bedford, Mass .....	John C. Shaw.
116362	K. H. P. V.	Bk.	2	3	St. Katherine .....	1,201	1,090	262.8	39.3	19.1	1890	do .....	San Francisco, Cal..	St. Katherine Co.
161640	K. H. P. W.	Sch.	1	2	Vlue .....	228	222	107.9	31.1	11.3	1890	Gig Harbor, Wash .....	do .....	Morris Murens.
136155	K. H. Q. D.	St. s.	2	2	Ellhu Thomson .....	896	448	195.1	28.0	20.6	1863	Newcastle, England	Tacoma, Wash .....	Chas. Richardson.
96077	K. H. Q. L.	Sch.	1	3	Harry W. Haynes .....	295	250	129.3	31.0	9.8	1890	Ellsworth, Me .....	Ellsworth, Me .....	Whitecomb Haynes & Co.
96078	K. H. Q. N.	Sch.	1	2	Henry Clay .....	841	824	186.5	35.0	16.0	1890	Perth Amboy, N. J. ....	Philadelphia, Pa .....	Reading Co.
76907	K. H. Q. P.	Sch.	1	3	J. M. Weatherwax .....	384	365	110.0	27.8	11.4	1890	Aberdeen, Wash .....	San Francisco, Cal..	S. B. Peterson.
130510	K. H. Q. R.	St. s.	1	0	<i>Neuse</i> .....	720	487	200.0	31.0	11.0	1890	Wilmington, Del .....	New York, N. Y. ....	Norfolk & Suffolk R. R. Co.
150502	K. H. Q. S.	St. p.	2	0	<i>Plymouth</i> .....	3,770	2,280	352.0	50.4	18.8	1890	Chester, Pa .....	Full River, Mass .....	Old Colony Stbt. Co.
91966	K. H. Q. V.	St. s.	1	2	<i>Manteo</i> .....	719	535	190.0	26.0	9.0	1887	Wilmington, Del .....	Mobile, Ala .....	Mobile & Gulf S. S. Co.
106787	K. H. R. B.	Sch.	1	3	Azalea .....	344	327	150.0	35.0	11.0	1890	Eureka, Cal .....	San Francisco, Cal..	John Dolbeer.
76911	K. H. R. D.	Sch.	1	3	J. E. du Blgnon .....	642	458	167.7	35.0	13.4	1890	Boston, Mass .....	Boston, Mass .....	W. A. Turner.
106788	K. H. R. F.	Sch.	1	3	Abbie Bowker .....	191	182	104.7	29.6	8.6	1890	Phippsburg, Me .....	Thomaston, Me .....	George Elliot.
116364	K. H. R. G.	Sch.	1	4	Salvator .....	467	385	160.0	36.0	11.6	1890	Eureka, Cal .....	San Francisco, Cal..	Pacific Shipping Co.
157285	K. H. R. J.	Sch.	2	4	D. H. Rivers .....	1,072	963	190.8	33.7	19.1	1890	Thomaston, Me .....	Thomaston, Me .....	George Elliot.
157286	K. H. R. N.	Sch.	1	3	D. J. Sawyer .....	343	288	136.8	32.4	10.8	1890	Jonesport, Me .....	Full River, Mass .....	A. H. Skinner.
81300	K. H. R. Q.	Sch.	1	3	Winnegance .....	264	250	126.7	30.4	8.4	1890	Phippsburg, Me .....	Bath, Me .....	M. G. Shaw.
86116	K. H. R. W.	Sch.	2	4	George F. Walcott .....	1,553	1,388	212.7	41.1	19.6	1890	Bath, Me .....	Portland, Me .....	E. W. Clark.
130512	K. H. S. B.	St. s.	1	2	<i>Rowell</i> .....	311	155	125.0	25.0	11.7	1890	Camden, N. J. ....	Baltimore, Md .....	Baltimore and Boston Barge Co.
27640	K. H. S. D.	Sch.	2	4	Young Brothers .....	897	795	186.3	37.6	18.9	1890	Belfast, Me .....	Boston, Mass .....	Edwin P. Boggs.
96083	K. H. S. F.	Sch.	2	4	Horace W. Macomber .....	1,050	926	190.9	39.0	19.9	1890	Newburyport, Mass .....	do .....	Samuel R. Crowell.
96084	K. H. S. L.	Sch.	1	2	Helen F. Whitlin .....	184	92	95.8	25.2	10.2	1890	Boothbay, Me .....	Gloucester, Mass .....	Gorton-Pew Fisheries Co.
96085	K. H. S. M.	Sch.	2	4	Henry J. Smith .....	1,108	998	199.1	38.8	19.2	1890	Thomaston, Me .....	Thomaston, Me .....	Chas. H. Washburn.

## SEAGOING VESSELS, ARRANGED IN THE ORDER OF SIGNAL LETTERS—Continued.

[Steel vessels in SMALL CAPS, Iron vessels in *italics*.]

Official No.	Signal letters.	Rlg.	Decks.	Masts.	Name of vessel.	Gross tonnage.	Net tonnage.	Length.	Breadth.	Depth.	When built.	Where built.	Home port (where permanent document issues).	Name of managing or principal owner.
								<i>Feet.</i>	<i>Feet.</i>	<i>Feet.</i>				
161643	K. H. S. N.	St. s.	4	2	VIGILANCIA .....	4,116	2,984	321.8	46.2	16.5	1890	Chester, Pa .....	New York, N. Y. ....	N. Y. and Cuba Mail S. S. Co.
86119	K. H. S. P.	Sch.	1	3	Georgia Gilkey .....	641	571	158.2	33.0	12.4	1890	Searsport, Me. ....	Boston, Mass. ....	Frank B. McQuestin.
92245	K. H. S. Q.	Sch.	1	2	Morris and Cliff .....	182	125	84.2	23.5	7.2	1890	Rockland, Me. ....	Rockland, Me. ....	Rockland-Rockport Lime Co.
116370	K. H. S. T.	Shp.	3	4	Shenandoah .....	3,406	3,154	299.7	49.1	10.9	1890	Bath, Me. ....	Bath, Me. ....	S. S. Sewall.
81305	K. H. S. V.	Sch.	1	2	W. E. Morrissey .....	123	93	93.4	23.5	9.0	1890	Essex, Mass. ....	Gloucester, Mass. ....	Carl C. Young.
126688	K. H. S. W.	Sch.	2	3	Charles A. Gilbert .....	485	422	142.8	32.4	10.9	1890	Columbia Falls, Me. ....	New York, N. Y. ....	John Swan.
76913	K. H. T. C.	Sch.	1	3	Josephine Ellcott .....	391	343	141.9	33.1	10.8	1890	do .....	Boston, Mass. ....	M. W. Child.
86120	K. H. T. D.	Sch.	1	2	Gilberton .....	841	824	186.5	35.0	16.0	1890	Perth Amboy, N. J. ....	Philadelphia, Pa. ....	Reading Co.
116372	K. H. T. G.	Sch.	1	2	St. Nicholas .....	841	824	186.5	35.0	16.0	1890	do .....	do .....	Do.
130515	K. H. T. J.	Sch.	1	2	Nannie C. Bohlin .....	130	96	110.2	23.5	11.2	1890	Gloucester, Mass. ....	Providence, R. I. ....	Manuel F. Caneca.
150504	K. H. T. L.	Sch.	1	2	Parthia .....	111	77	91.0	23.8	10.2	1890	Essex, Mass. ....	Gloucester, Mass. ....	E. A. Bradley.
96086	K. H. T. Q.	Sch.	1	2	Henry M. Stanley .....	118	83	98.0	23.4	10.0	1890	do .....	do .....	Orlando Merchant.
116374	K. H. T. S.	Sch.	1	3	Sadle .....	310	294	142.0	31.0	9.0	1890	Fairhaven, Cal. ....	San Francisco, Cal. ....	Joe. Knowland.
126691	K. H. V. B.	Sch.	1	3	Charles K. Buckley .....	507	430	153.4	34.2	12.0	1890	Millbridge, Me. ....	Newark, N. J. ....	F. L. Heidritter.
120821	K. H. V. D.	Sch.	1	3	Fred B. Balano .....	263	214	117.1	39.3	9.3	1890	St. George, Me. ....	Lubec, Me. ....	B. M. Pike.
141102	K. H. V. F.	Sch.	1	3	Lizzie E. Dennison .....	528	452	141.5	33.0	14.9	1890	East Deerling, Me. ....	Portland, Me. ....	E. W. Clark.
96089	K. H. V. M.	Bkn.	2	3	Herbert Fuller .....	781	697	158.3	35.5	18.0	1890	Harrington, Me. ....	Machias, Me. ....	W. F. Nash.
126693	K. H. V. Q.	St. s.	2	2	Czarina .....	1,045	793	216.0	30.8	14.1	1883	Sunderland, Eng. ....	San Francisco, Cal. ....	Southern-Pacific Co.
76920	K. H. W. C.	Sch.	1	3	John W. Hall .....	316	329	131.0	34.0	9.0	1890	Frederick, Del. ....	Wilmington, Del. ....	John W. Hall.
116378	K. H. W. D.	Sch.	1	4	Spokane .....	639	570	183.0	38.5	13.2	1890	Port Blakeley, Wash. ....	Pt. Townsend, Wash. ....	Puget Sound Commercial Co.
76921	K. H. W. J.	St. s.	1	0	Jacob Paulsen .....	97	48	82.0	19.0	9.0	1890	Philadelphia, Pa. ....	Savannah, Ga. ....	Savannah Towing Co.
145565	K. H. W. M.	Sch.	1	2	Talisman .....	124	88	108.4	24.6	10.8	1890	Essex, Mass. ....	Gloucester, Mass. ....	Cuningham & Thompson.
141106	K. H. W. N.	Sch.	2	4	Laura C. Anderson .....	960	766	183.2	38.5	17.6	1891	Bath, Me. ....	Philadelphia, Pa. ....	James C. Cornwall.
110887	K. H. W. Q.	Sch.	1	3	Robert A. Snyder .....	375	302	138.4	33.1	10.0	1891	Millford, Del. ....	do .....	George May.
110380	K. H. W. R.	Ga. s.	1	2	Shenandoah .....	110	69	86.4	24.0	9.2	1890	Essex, Mass. ....	Boston, Mass. ....	J. C. Gannon.
141108	K. H. W. S.	Sch.	1	3	Laura M. Lunt .....	567	507	149.2	34.8	12.4	1890	Rockland, Me. ....	New York, N. Y. ....	Samuel P. Blackburn.
92252	K. H. W. T.	Sch.	2	4	Mary Adelaide Randall .....	1,166	1,108	193.3	40.3	13.0	1891	Bath, Me. ....	Port Jefferson, N. Y. ....	H. M. Randall.
141109	K. H. W. V.	Sch.	1	3	L. N. Dantzler .....	138	117	104.0	21.5	6.8	1890	Scranton, Miss. ....	Gulfport, Miss. ....	L. N. Dantzler.
136169	K. J. B. C.	Sch.	2	4	Elenzer W. Clark .....	934	849	190.6	37.2	18.5	1891	Bath, Me. ....	Portland, Me. ....	E. W. Clark.
141112	K. J. B. H.	Sch.	1	3	Lucy .....	309	294	142.0	34.0	9.0	1890	Fairhaven, Cal. ....	San Francisco, Cal. ....	Joseph Knowland.
145568	K. J. B. L.	St. s.	1	2	Triton .....	259	129	114.5	26.5	14.5	1890	Boston, Mass. ....	New York, N. Y. ....	Cornell Steamboat Co.
110891	K. J. B. Q.	Sch.	2	4	Rob Roy .....	785	684	171.0	38.0	17.3	1891	Camden, N. J. ....	Philadelphia, Pa. ....	George Warner.
96095	K. J. B. S.	Sch.	1	2	Henry Seymour .....	169	160	91.0	30.7	8.3	1890	Tottenville, N. Y. ....	New York, N. Y. ....	Merritt & Chapman Derrick and Wrecking Co.
145570	K. J. B. T.	Sch.	1	3	Tofa .....	631	535	172.9	35.2	13.1	1891	Bath, Me. ....	Stonington, Conn. ....	Robert Palmer.
81310	K. J. B. V.	St. s.	1	0	Washington .....	1,248	697	246.0	46.0	15.5	1891	Wilmington, Del. ....	Washington, D. C. ....	Norfolk and Washington Steamboat Co.
92254	K. J. B. W.	Sch.	1	2	Mary E. Lynch .....	185	158	98.7	28.6	8.5	1890	Newcastle, Me. ....	Deer Isle, Me. ....	Amos F. Dow.
86126	K. J. C. D.	*Sch.	1	2	George May .....	300	293	150.2	23.2	9.5	1891	Millford, Del. ....	Philadelphia, Pa. ....	George May.
116382	K. J. C. F.	Sch.	2	4	Stella B. Kaplan .....	1,078	1,024	199.6	40.3	18.0	1891	Bath, Me. ....	Greenport, N. Y. ....	Edmund A. Potter.
86151	K. J. C. G.	St. p.	1	0	Gay Head .....	701	443	203.0	34.0	11.6	1891	Philadelphia, Pa. ....	New Bedford, Mass. ....	N. B., M. V. & Nantucket St. Bt. Co.
141116	K. J. C. H.	Sch.	1	2	Lizzie Griffin .....	107	71	95.3	24.0	10.0	1891	Essex, Mass. ....	Bucksport, Me. ....	A. R. Soper.
136173	K. J. C. L.	St. s.	1	2	Edgar F. Luckenbach .....	272	136	120.2	25.0	14.0	1891	Camden, N. J. ....	New York, N. Y. ....	L. Luckenbach.
106304	K. J. C. M.	St. s.	1	2	Asher J. Hudson .....	136	68	92.0	21.0	10.0	1891	do .....	Philadelphia, Pa. ....	George May.
145571	K. J. C. N.	Sch.	1	3	Thomas J. Shryock .....	173	164	117.4	23.7	7.7	1891	Bethel, Del. ....	Seaford, Del. ....	W. J. Insley.
145572	K. J. C. P.	Sch.	2	4	The Josephine .....	639	563	173.0	36.0	15.0	1890	Baltimore, Md. ....	New York, N. Y. ....	John C. Hopkins.
126702	K. J. C. Q.	Bkn.	1	4	Charles F. Crocker .....	855	762	204.0	40.0	15.0	1890	Alameda, Cal. ....	San Francisco, Cal. ....	M. Olsen.
157290	K. J. C. R.	Sch.	1	3	Donna T. Briggs .....	204	194	111.2	29.3	8.6	1891	Mystic, Conn. ....	Stonington, Conn. ....	A. G. Crumb.
130520	K. J. C. V.	St. s.	1	0	Norfolk .....	1,218	697	246.0	46.0	15.5	1891	Wilmington, Del. ....	Washington, D. C. ....	Norfolk and Washington St. Bt. Co.
157292	K. J. D. C.	Sch.	1	3	D. Howard Spear .....	547	489	158.7	34.9	13.1	1891	Bath, Me. ....	Portland, Me. ....	E. W. Clark.
86131	K. J. D. M.	Bgn.	1	2	Gallice .....	354	328	132.5	33.5	12.7	1891	Benicia, Cal. ....	San Francisco, Cal. ....	Matthew Turner.
81312	K. J. D. N.	St. s.	2	2	Bellingham .....	333	249	136.0	20.0	10.0	1891	Portland, Oreg. ....	Pt. Townsend, Wash. ....	Straits S. S. Co.
92265	K. J. D. P.	Sch.	1	3	Millie K. Bohannan .....	686	579	162.5	36.9	13.2	1891	Millford, Del. ....	Philadelphia, Pa. ....	George May.
81315	K. J. D. Q.	Sch.	1	3	William H. Sumner .....	572	489	165.0	36.5	13.0	1891	Camden, Me. ....	New York, N. Y. ....	M. P. Smith & Sons Co.
106338	K. J. F. B.	St. s.	2	3	AMERICA .....	2,171	1,748	274.7	42.2	13.0	1889	Buffalo, N. Y. ....	Port Huron, Mich. ....	Charles Beychlag.
3467	K. J. F. C.	St. s.	2	3	BRAZIL .....	2,186	1,655	276.1	40.2	21.6	1890	do .....	Milwaukee, Wis. ....	Wisconsin Transp. Co.
140930	K. J. F. D.	St. s.	2	2	Lackawanna .....	2,015	1,595	260.0	39.2	21.6	1888	Cleveland, Ohio .....	Buffalo, N. Y. ....	Buffalo Transit Co.
110063	K. J. F. G.	St. s.	2	1	Ruska .....	1,501	1,334	231.7	35.7	13.3	1872	Buffalo, N. Y. ....	Duluth, Minn. ....	Phoenix St. Bt. Co.
116235	K. J. F. H.	St. s.	2	2	SCRANTON .....	2,015	1,595	260.0	39.2	21.6	1888	Cleveland, Ohio .....	Buffalo, N. Y. ....	Buffalo Transit Co.
120833	K. J. F. M.	Sch.	2	4	Fanny C. Bowen .....	1,007	892	202.0	38.2	16.2	1891	Bath, Me. ....	Fall River, Mass. ....	Joseph A. Bowen.
86134	K. J. F. W.	Sch.	1	2	Gladlator .....	112	75	92.6	24.3	10.0	1891	Essex, Mass. ....	Gloucester, Mass. ....	J. McDonald.
145575	K. J. G. B.	Sch.	1	3	Thomas Winsmore .....	435	381	141.4	34.2	10.6	1891	Milton, Del. ....	Philadelphia, Pa. ....	Thomas Winsmore.
110774	K. J. G. C.	St. s.	2	4	Robert Mills .....	1,790	1,522	256.0	40.2	20.2	1888	Buffalo, N. Y. ....	Buffalo, N. Y. ....	Charles H. Donaldson.
136182	K. J. G. H.	Sch.	1	3	Eln L. Duvenport .....	543	470	151.4	34.6	12.9	1891	Bath, Me. ....	Bath, Me. ....	James B. Drake.
76932	K. J. G. M.	Sch.	2	3	John B. Coyle .....	685	607	155.3	34.8	16.8	1891	do .....	Portland, Me. ....	E. W. Clark.
145578	K. J. G. R.	Sch.	1	3	Thos. H. Lawrence .....	371	322	134.7	33.3	11.0	1891	Boston, Mass. ....	Boston, Mass. ....	Edwin P. Boggs.
106813	K. J. G. V.	Sch.	1	3	Etna .....	350	297	133.8	32.3	11.8	1891	Brewer, Me. ....	Bangor, Me. ....	C. S. Barbour.
81267	K. J. G. W.	St. s.	1	2	Walter Adams .....	271	175	133.0	24.3	12.8	1890	Noank, Conn. ....	Greenport, N. Y. ....	Fisheries Co.

## SEAGOING VESSELS, ARRANGED IN THE ORDER OF SIGNAL LETTERS—Continued.

[Steel vessels in SMALL CAPITALS, iron vessels in *italics*.]

Official No.	Signal letters.	Rig.	Decks.	Masts.	Name of vessel.	Gross tonnage.	Net tonnage.	Length.	Breadth.	Depth.	When built.	Where built.	Home port (where permanent document issues).	Name of managing or principal owner.
								<i>Feet.</i>	<i>Feet.</i>	<i>Feet.</i>				
126719	K. J. H. D.	St. s.	3	2	CONCHO .....	3,724	2,640	329.5	47.0	21.2	1891	Chester, Pa .....	New York, N. Y. ....	Mallory S. S. Co.
161009	K. J. H. Q.	Sch.	2	4	Katherine D. Perry .....	1,125	1,015	193.0	40.4	21.6	1891	Camden, Me. ....	do .....	William B. Bowne.
92280	K. J. H. R.	St. s.	2	2	Manhattan .....	1,892	982	233.9	40.7	24.5	1891	Bath, Me. ....	Portland, Me. ....	Maine S. S. Co.
141131	K. J. H. V.	Sch.	1	2	Lena White .....	126	101	90.0	24.2	8.8	1891	Rockland, Me. ....	Rockland, Me. ....	V. T. Cobb.
136131	K. J. H. W.	Sch.	1	3	Emma Knowlton .....	371	309	142.0	32.0	11.5	1891	Rockport, Me. ....	Edgartown, Mass. ....	Joseph A. Hudson.
86133	K. J. L. C.	Sch.	1	3	Greenleaf Johnson .....	390	322	141.5	35.0	12.6	1891	Bridgeport, Conn. ....	Perth Amboy, N. J. ....	Randolph Longstreet.
106819	K. J. L. G.	Sch.	1	3	Abble G. Cole .....	273	232	129.2	30.6	10.3	1891	East Machias, Me. ....	Machias, Me. ....	J. A. Flynn.
136197	K. J. L. S.	Sch.	1	4	Ethel Zane .....	498	407	165.0	36.5	11.8	1891	Eureka, Cal. ....	San Francisco, Cal. ....	Pacific Shipping Co.
86145	K. J. L. T.	Sch.	1	2	Grayling .....	121	87	97.8	24.4	10.4	1891	Essex, Mass. ....	Gloucester, Mass. ....	Orlando Merchant.
106820	K. J. L. V.	Sch.	1	3	Alice J. Crabtree .....	378	325	132.0	32.1	10.7	1891	Bath, Me. ....	New York, N. Y. ....	O. L. Crabtree.
136133	K. J. L. W.	St. s.	4	2	Essex .....	3,018	2,155	295.0	40.0	15.4	1890	Philadelphia, Pa. ....	Baltimore, Md. ....	Merchants and Miners' Transp'n. Co.
126732	K. J. M. B.	Sch.	1	3	Chas. T. Strann .....	215	186	125.2	23.8	8.9	1891	Sharptown, Md. ....	Seaford, Del. ....	John A. Marshall.
106822	K. J. M. L.	Sch.	1	2	American .....	124	99	93.0	21.0	10.5	1891	Essex, Mass. ....	Provincetown, Mass. ....	Phillip A. Whorf.
136193	K. J. M. P.	Sch.	2	4	Eagle Wing .....	1,232	1,076	219.7	40.1	20.8	1891	Kennebunk Pt. Me. ....	Fall River, Mass. ....	J. F. Montgomery.
110130	K. J. M. Q.	Sch.	1	2	Ramona .....	127	120	117.0	25.0	8.5	1871	City Island, N. Y. ....	New Bedford, Mass. ....	Louis d'Oliveira.
76294	K. J. M. R.	Sch.	2	3	Jennio Thomas .....	091	575	153.7	35.8	16.3	1891	Camden, N. J. ....	Savannah, Ga. ....	L. R. Thomas.
136201	K. J. M. T.	Sch.	1	2	Eva May .....	158	150	100.5	27.8	7.7	1891	Millbridge, Me. ....	Machias, Me. ....	J. C. Strout.
76907	K. J. N. B.	St. s.	1	2	J. C. Ford .....	609	363	172.0	32.9	12.0	1889	Grand Haven, Mich. ....	Detroit, Mich. ....	Nipigon Transit Co.
106825	K. J. N. B.	St. s.	1	2	Ann and Reuben .....	123	122	87.1	26.4	6.8	1891	Bath, Me. ....	Deer Isle, Me. ....	John L. Goss.
3500	K. J. N. D.	Sch.	2	4	Bayard Barnes .....	1,005	554	196.0	33.0	18.2	1891	New London, Conn. ....	New Haven, Conn. ....	E. H. Weaver.
92304	K. J. N. F.	Sch.	1	4	Melcor .....	600	518	177.3	38.4	13.5	1891	Port Blakeley, Wash. ....	San Francisco, Cal. ....	J. A. Hooper.
76950	K. J. N. G.	Sch.	1	3	James Davidson .....	451	429	146.1	31.6	12.3	1891	New London, Conn. ....	New Haven, Conn. ....	F. W. Benedict.
126741	K. J. N. P.	St. s.	2	3	COSTA RICA .....	1,783	1,166	221.5	36.0	19.3	1891	Chester, Pa. ....	New York, N. Y. ....	Pacific Mail S. S. Co.
76952	K. J. N. R.	Sch.	2	4	John Twoly .....	1,019	908	193.2	39.0	20.3	1891	Newburyport, Mass. ....	Boston, Mass. ....	Sammel R. Crowell.
110919	K. J. N. W.	Sch.	1	3	Roy Somers .....	314	298	140.0	31.0	9.0	1891	Falhaven, Cal. ....	San Francisco, Cal. ....	B. H. Tietjen.
92315	K. J. P. G.	Sch.	1	3	Majestic .....	1,108	1,053	208.6	39.3	18.3	1891	New London, Conn. ....	New London, Conn. ....	Thames Towboat Co.
100494	K. J. P. H.	Sch.	2	4	Independent .....	1,157	1,071	202.5	39.2	19.4	1891	Bath, Me. ....	Bath, Me. ....	William T. Donnell.
76958	K. J. P. L.	Sch.	1	3	John Paul .....	410	352	137.4	32.7	12.3	1891	Franklin, Me. ....	Mt. Desert Ferry, Me. ....	Orlando W. Foss.
96116	K. J. P. N.	Sch.	1	3	Harlan W. Huston .....	180	171	125.2	23.6	7.4	1891	Bethel, Del. ....	Elizabeth City, N. C. ....	R. T. Whitehurst.
106834	K. J. P. S.	St. s.	1	0	BAY VIEW .....	1,399	1,075	265.0	38.0	24.0	1891	West Superior, Wis. ....	Port Huron, Mich. ....	Boutelle Steel Bge. Co.
136205	K. J. P. V.	St. s.	1	0	BAY PORT .....	1,399	1,075	265.0	38.0	24.0	1891	do .....	do .....	do.
92319	K. J. P. W.	Sch.	1	3	Mary E. Olys .....	224	212	108.5	29.0	8.4	1891	Bath, Me. ....	Bath, Me. ....	F. A. Small.
92291	K. J. Q. L.	St. p.	1	2	May Flower .....	728	424	184.2	32.5	10.7	1891	Chelsea, Mass. ....	Boston, Mass. ....	Nantasket Beach Steamboat Co.
96118	K. J. Q. M.	Sch.	1	2	Hattie M. Graham .....	140	105	108.3	24.3	11.0	1891	Essex, Me. ....	Gloucester, Mass. ....	Thomas Hodge.
3508	K. J. Q. R.	Sch.	2	4	Benjamin A. Van Brunt .....	1,191	1,132	196.1	41.2	18.1	1891	Bath, Me. ....	Perth Amboy, N. J. ....	V. Curtis.
141160	K. J. R. B.	Sch.	2	3	Laguna .....	385	328	125.2	33.0	14.0	1891	Port Jefferson, N. Y. ....	Port Jefferson, N. Y. ....	Edward P. Bayles.
116428	K. J. R. C.	Sch.	2	3	S. G. Haskell .....	681	669	160.2	31.7	14.3	1891	Millbridge, Me. ....	Deer Isle, Me. ....	A. O. Gross.
86157	K. J. R. F.	Sch.	1	2	Grace P. Willard .....	107	101	86.9	21.6	6.9	1891	West Mystic, Conn. ....	Stonington, Conn. ....	Chas. P. Chapman.
141162	K. J. R. G.	Sch.	2	4	Lucinda Sutton .....	1,486	1,330	225.0	40.9	18.6	1891	Westhaven, Conn. ....	New Haven, Conn. ....	H. A. O'Brien.
136222	K. J. R. L.	Sch.	2	4	Ella M. Willey .....	841	735	181.6	37.8	17.2	1891	Thomaston, Me. ....	Thomaston, Me. ....	George Elliot.
96123	K. J. R. N.	Sch.	2	4	Henry L. Peckham .....	866	739	190.0	37.0	18.3	1891	East Boston, Mass. ....	Newport, R. I. ....	Gard. B. Reynolds.
150540	K. J. R. Q.	Sch.	1	4	Prosper .....	605	512	177.0	33.5	13.5	1891	Port Blakeley, Wash. ....	San Francisco, Cal. ....	Coast Shipping Co.
110939	K. J. R. T.	Sch.	3	3	Gladys .....	726	646	163.5	35.0	17.3	1891	East Deerling, Me. ....	New York, N. Y. ....	George A. Carver.
96126	K. J. R. V.	Sch.	1	3	Henry H. Chamberlain .....	245	204	125.0	30.6	8.4	1891	Phippsburg, Me. ....	Boston, Mass. ....	John D. Colwell.
141157	K. J. S. C.	Sch.	1	3	Leora M. Thurlow .....	213	178	106.8	29.0	8.3	1891	Bath, Me. ....	Bath, Me. ....	Wm. T. Donnell.
106869	K. J. S. D.	Bkn.	1	4	Arago .....	498	476	176.1	33.8	12.2	1891	North Bend, Oreg. ....	San Francisco, Cal. ....	A. M. Simpson.
96120	K. J. S. F.	Sch.	2	4	Hattie P. Simpson .....	1,295	1,177	210.2	41.4	21.6	1891	Waldoboro, Me. ....	Boston, Mass. ....	A. C. Chaney.
157317	K. J. S. G.	Sch.	1	3	Daisy Farlan .....	466	334	151.6	34.2	11.3	1891	Bath, Me. ....	Bath, Me. ....	F. J. Hickey.
136233	K. J. S. M.	Sch.	2	4	Estelle Phinney .....	922	817	189.7	36.7	18.0	1891	New London, Conn. ....	New Haven, Conn. ....	Frank W. Benedict.
92364	K. J. S. Q.	Sch.	1	3	May and Anna Beswick .....	149	106	95.0	27.0	6.0	1891	Milford, Del. ....	Wilmington, Del. ....	Robt. J. Beswick.
81338	K. J. S. R.	Sch.	1	3	William T. Parker .....	178	169	105.0	28.0	7.0	1891	Milton, Del. ....	Philadelphia, Pa. ....	Joseph W. Wilson.
145597	K. J. S. W.	Sch.	2	4	Thomas A. Ward .....	805	739	170.4	37.9	10.2	1891	Camden, N. J. ....	Perth Amboy, N. J. ....	J. M. Vaunote.
126780	K. J. T. M.	Sch.	1	3	Charlotte W. Miller .....	295	248	120.0	32.8	9.0	1891	Waterford, Conn. ....	Providence, R. I. ....	A. J. Miller.
126782	K. J. T. Q.	Sch.	1	3	Collins W. Walton .....	450	381	146.6	34.1	11.2	1891	Bath, Me. ....	Philadelphia, Pa. ....	Wm. H. Mege.
106567	K. J. T. S.	Sch.	1	2	Ambrose Snow .....	80	76	82.5	21.5	9.3	1888	Brooklyn, N. Y. ....	New York, N. Y. ....	United N. Y. Sandy Hook Pilots' Assn.
110945	K. J. T. W.	Sch.	1	4	R. W. Bartlett .....	521	473	160.0	37.0	12.0	1891	Falhaven, Cal. ....	San Francisco, Cal. ....	J. H. Bruce.
86174	K. J. V. F.	Sch.	1	3	George E. Dudley .....	407	387	148.0	35.0	11.0	1891	Madison, Conn. ....	New Haven, Conn. ....	Benedict-Manson Marine Co.
81319	K. J. V. L.	Sch.	1	4	W. H. Talbot .....	816	743	188.6	40.2	15.1	1891	Port Blakeley, Wash. ....	San Francisco, Cal. ....	George E. Billings.
150552	K. J. V. M.	Bk.	2	3	Pactolus .....	1,673	1,564	223.7	41.2	24.0	1891	Bath, Me. ....	do .....	California Shipping Co.
92376	K. J. V. Q.	Bkn.	2	3	Mabel I. Meyers .....	750	668	168.4	34.5	17.3	1891	Searsport, Me. ....	Searsport, Me. ....	A. J. Nickerson.
76987	K. J. V. S.	Sch.	1	3	Joseph W. Hawthorn .....	585	516	159.5	35.1	13.2	1891	Bath, Me. ....	New York, N. Y. ....	Joseph Moran.
145601	K. J. W. B.	Sch.	2	4	Three Murys .....	1,151	1,024	193.7	40.0	17.5	1891	do .....	do .....	J. B. Manning.
110949	K. J. W. D.	Sch.	1	3	Robert C. McQuillen .....	464	440	148.0	36.4	11.7	1891	New London, Conn. ....	Philadelphia, Pa. ....	Charles T. Megee.
110950	K. J. W. F.	Sch.	1	2	Regina .....	114	96	87.8	25.5	7.0	1891	Machias, Me. ....	Machias, Me. ....	E. B. Curtis.
76989	K. J. W. G.	Sch.	1	2	Jennie B. Hodgdon .....	118	85	95.4	23.4	10.4	1891	Essex, Mass. ....	Gloucester, Mass. ....	Cunningham & Thompson.
116456	K. J. W. L.	Sch.	1	3	Sylvia C. Hall .....	384	285	147.8	35.0	11.0	1891	Bridgeport, Mass. ....	New Haven, Conn. ....	E. H. Weaver.
81350	K. J. W. N.	Sch.	2	3	West Point .....	1,213	1,168	220.0	33.7	22.3	1865	Glasgow, Scotland. ....	New York, N. Y. ....	Lewis Luckenbach.

## SEAGOING VESSELS, ARRANGED IN THE ORDER OF SIGNAL LETTERS—Continued.

[Steel vessels in SMALL CAPITALS, iron vessels in *Italics*.]

Offical No.	Signal letters.	Rtg.	Decks.	Masts.	Name of vessel.	Gross tonnage.	Net tonnage.	Length.	Breadth.	Depth.	When built.	Where built.	Home port (where permanent document issues).	Name of managing or principal owner.
								<i>Feet.</i>	<i>Feet.</i>	<i>Fect.</i>				
141176	K. J. W. Q.	Seh.	1	3	Levin J. Marvel	183	174	125.5	23.8	7.5	1801	Bethel, Del.	Seaford, Del.	Henry W. Bell.
145607	K. J. W. S.	Seh.	1	1	Transit	517	490	165.2	37.1	13.1	1891	Bullard, Wash.	San Francisco, Cal.	Union Fish Co.
92226	K. L. B. C.	St. s.	2	2	MACKINAW	2,578	2,005	270.0	41.9	24.0	1890	West Bay City, Mich.	Seattle, Wash.	Mackinaw S. S. Co.
96137	K. L. B. D.	St. s.	1	2	Hazel Dell	157	112	93.8	28.4	8.5	1891	East Blue Hill, Me.	Castine, Me.	R. L. Wilham.
3529	K. L. B. F.	Seh.	1	4	Baugor	511	398	165.0	36.6	11.8	1891	Eureka, Cal.	San Francisco, Cal.	Pacific Shipping Co.
126509	K. L. B. J.	Bkn.	1	4	Chochalls	690	642	177.5	40.0	14.5	1891	Hoquiam, Wash.	San Francisco, Cal.	Simpson Lumber Co.
96139	K. L. B. M.	Seh.	1	2	Harvard	112	76	95.4	23.0	10.1	1891	Essex, Mass.	Gloucester, Mass.	Orlando Marchant.
92384	K. L. B. N.	Seh.	1	2	Maggie and May	122	88	93.8	21.0	10.2	1891	Essex, Mass.	Gloucester, Mass.	Alex. McEachon.
106897	K. L. B. Q.	Seh.	1	2	Allee R. Lawson	121	85	91.4	24.1	10.4	1891	Boothbay, Me.	Boothbay, Me.	Gorton-Pow Fisheries Co.
136253	K. L. B. R.	Seh.	1	2	Edith M. Prior	782	722	185.6	39.0	15.4	1891	Essex, Mo.	New York, N. Y.	Samuel Z. Cheseboro.
106899	K. L. B. S.	Seh.	1	4	Allee Cooke	125	119	87.0	25.6	7.0	1891	Port Blakely, Wash.	San Francisco, Cal.	Allee Cooke Co.
161672	K. L. B. T.	Seh.	1	2	Volante	441	342	149.5	33.1	12.3	1891	North Bend, Ore.	Seattle, Wash.	Nello White.
136255	K. L. B. W.	Seh.	1	3	Estelle	501	331	146.0	33.8	17.0	1891	Hicksport, Me.	Sag Harbor, N. Y.	John B. Phillips.
96142	K. L. C. H.	St. s.	2	2	Homer	776	618	166.0	36.1	18.5	1892	Bandon, Ore.	San Francisco, Cal.	E. T. Kruse.
92389	K. L. C. M.	Bkn.	2	3	Mamie Swan	290	218	110.0	30.6	10.6	1891	Camden, Me.	New York, N. Y.	H. I. Higgins.
126818	K. L. C. Q.	Seh.	1	3	Carlina	621	471	149.0	35.2	12.4	1891	Fairhaven, Cal.	San Francisco, Cal.	Simpson Lumber Co.
77001	K. L. C. R.	Seh.	1	3	Ludie L.	541	392	151.0	36.0	11.0	1892	Essex, Mass.	Gloucester, Mass.	J. Chisholm.
111185	K. L. C. T.	Seh.	1	3	Julia Q. Pollard	121	89	98.2	24.0	10.8	1891	Milton, Del.	Philadelphia, Pa.	J. C. Powell.
96145	K. L. C. V.	Seh.	1	3	Battle C. Luce	335	277	136.5	30.5	12.4	1892	Rockport, Me.	Rockport, Me.	Ralph W. Carleton.
92391	K. L. D. B.	St. s.	1	0	MAINE	2,395	1,505	302.7	41.0	17.5	1891	Wilmington, Del.	New London, Conn.	Consolidated Railway Co.
126821	K. L. D. C.	Seh.	1	3	Charles R. Wilson	315	328	150.0	35.0	11.0	1891	Fairhaven, Cal.	San Francisco, Cal.	Henry Wilson.
106907	K. L. D. G.	Seh.	1	4	Aloha	814	742	190.4	40.2	15.3	1891	Port Blakely, Wash.	San Francisco, Cal.	Aloha Co.
77004	K. L. D. H.	St. s.	3	2	Whyah	1,682	1,416	200.0	38.0	17.5	1891	Wilmington, Del.	New York, N. Y.	Clyde S. S. Co.
106908	K. L. D. J.	Seh.	1	3	Adelta T. Carleton	247	208	111.6	28.4	11.6	1892	Rockport, Me.	Rockport, Me.	Ralph W. Carleton.
92397	K. L. D. P.	Seh.	1	3	Maggie M. Keough	583	488	160.0	37.0	12.4	1891	Milford, Del.	Philadelphia, Pa.	Haldt & Cummins.
86189	K. L. D. V.	Seh.	1	2	Gov. Russell	135	129	91.0	25.0	10.4	1892	Essex, Mass.	Provincetown, Mass.	Joseph Bragg.
136384	K. L. F. C.	St. s.	1	0	New Hampshire	2,395	1,505	302.7	41.0	17.5	1892	Wilmington, Del.	New London, Conn.	Consolidated Railway Co.
92410	K. L. F. J.	Seh.	1	2	Meteor	125	96	92.6	24.0	10.2	1892	Essex, Mass.	Gloucester, Mass.	Alex. Hafnes.
96160	K. L. F. M.	Seh.	1	2	Hiram Lowell	127	95	95.5	24.0	11.0	1892	Gloucester, Mass.	Hicksport, Me.	T. M. Nicholson.
96161	K. L. F. N.	Seh.	1	2	Harriet C. Whitehead	222	211	119.6	31.3	8.0	1892	Waterford, Conn.	Providence, R. I.	A. J. Miller.
86195	K. L. F. T.	Bkn.	1	3	Glennier	413	392	151.0	36.0	11.0	1892	Hoquiam, Wash.	San Francisco, Cal.	Simpson Lumber Co.
141201	K. L. G. D.	Seh.	1	3	Louise	315	328	150.0	35.0	10.0	1892	Fairhaven, Cal.	San Francisco, Cal.	Joseph Knowland.
110971	K. L. G. F.	St. s.	2	0	RICHARD PECK	2,906	1,819	303.3	41.0	17.8	1892	Wilmington, Del.	New London, Conn.	Consolidated Railway Co.
92424	K. L. G. M.	Seh.	1	2	Madonna	115	79	91.2	23.8	9.2	1892	Essex, Mass.	Gloucester, Mass.	John Chisholm.
216501	K. L. G. S.	Seh.	1	2	Sally Parnell Beswick	125	119	85.0	26.5	6.0	1892	Milford, Del.	Wilmington, Del.	Robert J. Beswick.
106934	K. L. G. T.	Seh.	1	2	Argo	114	79	91.6	24.0	9.8	1892	Essex, Mass.	Gloucester, Mass.	William Parsons.
106935	K. L. H. D.	St. s.	2	2	DOLPHIN	824	498	213.0	32.0	15.0	1892	Wilmington, Del.	Pt. Townsend, Wash.	Alaska S. S. Co.
155228	K. L. H. M.	Bk.	2	4	Olympic	1,469	1,353	221.4	42.1	21.3	1892	Bath, Me.	Bath, Me.	Olympic Co.
81380	K. L. H. P.	Seh.	1	4	Wm. Bowden	778	695	185.6	38.8	15.1	1892	Port Blakely, Wash.	San Francisco, Cal.	George E. Billings.
126903	K. L. H. Q.	St. p.	1	2	Frank Jones	1,634	1,078	253.2	36.3	13.8	1892	Bath, Me.	Boston, Mass.	Enterprise Transportation Co.
106946	K. L. H. R.	Seh.	2	4	Agnes Manning	988	870	189.0	40.0	18.2	1892	Camden, N. J.	Philadelphia, Pa.	Amos Birdsall, Jr.
126907	K. L. H. W.	St. s.	2	2	RAMOS	813	538	190.0	28.2	20.0	1885	Newcastle, England	New York, N. Y.	United States and Porto Rico Navigation Co.
126929	K. L. J. C.	St. s.	1	2	Chelsea	564	416	110.4	31.4	10.8	1892	Wilmington, Del.	New London, Conn.	Norwich and N. Y. S. S. Co.
150595	K. L. J. D.	St. s.	4	2	PEOP	3,528	2,539	336.0	45.9	27.6	1892	San Francisco, Cal.	New York, N. Y.	Pacific Mail S. S. Co.
84383	K. L. J. H.	Seh.	1	3	William H. Davenport	256	214	123.5	30.5	8.0	1892	Phillipsburg, Me.	Boothbay, Me.	Simpson & Perkins.
96189	K. L. J. P.	Seh.	1	2	Harvester	106	76	90.4	23.0	9.6	1892	Essex, Mass.	Provincetown, Mass.	Joseph Crowell.
155232	K. L. J. Q.	Seh.	1	3	Ottillie Fjord	261	247	130.0	31.6	9.6	1892	Fairhaven, Cal.	San Francisco, Cal.	Pacific States Trading Co.
150599	K. L. J. R.	Seh.	1	3	Prosper	241	229	128.0	32.6	8.0	1892	Pershaker Mills, Ore.	San Francisco, Cal.	Alaska Pkrs. Ass'n.
141221	K. L. J. S.	Seh.	1	3	Lizzie A. Williams	188	179	125.0	23.7	7.5	1892	Bethel, Del.	Seaford, Del.	J. T. Williams.
126911	K. L. M. B.	Seh.	1	3	Freddie Hencken	600	475	146.2	36.0	12.4	1892	Bath, Me.	Seaford, Del.	Mahogany Lumber and Transport, Co.
115535	K. L. M. D.	Seh.	1	2	S. P. Willard	127	87	98.0	25.2	10.1	1892	Essex, Mass.	Gloucester, Mass.	Howard H. Oakes.
126921	K. L. M. F.	Seh.	1	3	Coro M	143	136	97.8	26.6	7.8	1892	Cherryfield, Me.	Machias, Me.	John E. Mitchell.
136328	K. L. M. G.	Seh.	2	1	Edwin R. Hunt	1,132	1,005	191.8	38.9	19.4	1892	Bath, Me.	Bath, Me.	Gardner & Deering.
111239	K. L. M. H.	Seh.	1	4	Lynnah D. Foster	777	692	181.0	39.0	15.4	1892	Port Blakely, Wash.	San Francisco, Cal.	G. E. Billings.
155235	K. L. M. N.	Seh.	1	3	Oscar G.	230	198	128.3	29.2	10.0	1892	Seranton, Miss.	Mobile, Ala.	Jonas Green.
106976	K. L. M. P.	Seh.	1	2	Arthur Binney	118	80	99.0	25.1	11.2	1892	Essex, Mass.	Boston, Mass.	John J. Fallon.
92478	K. L. M. R.	Seh.	2	3	Madlene Cooney	790	694	177.1	37.2	17.9	1892	Waldoboro, Me.	Philadelphia, Pa.	George B. Hunter.
111065	K. L. M. T.	Seh.	1	3	R. T. Rundlett	271	219	121.6	32.1	8.7	1892	Wisconsin, Me.	Crisfield, Md.	R. B. White.
77069	K. L. M. V.	Seh.	2	1	James W. Elwell	1,192	1,081	196.4	39.9	18.3	1892	Bath, Me.	Portland, Me.	E. W. Clark.
77070	K. L. M. W.	Bkn.	1	4	Jane L. Stamford	970	861	215.5	41.0	17.0	1892	Fairhaven, Cal.	San Francisco, Cal.	J. J. Smith.
136338	K. L. N. B.	Bkn.	1	2	Electo	119	81	95.1	24.0	10.4	1892	Essex, Mass.	Gloucester, Mass.	Orlando Vanamburg.
86230	K. L. N. D.	Seh.	1	2	Geneva	495	451	150.0	36.3	14.0	1892	Bethel, Del.	San Francisco, Cal.	Matthew Turner.
96204	K. L. N. H.	Seh.	2	3	Hugh Kelly	792	698	173.2	35.6	17.4	1892	Milbridge, Me.	New Haven, Conn.	E. H. Weaver.

## SEAGOING VESSELS, ARRANGED IN THE ORDER OF SIGNAL LETTERS—Continued.

[Steel vessels in small capitals, iron vessels in italics.]

Official No.	Signal letters.	Rtg.	Decks.	Masts.	Name of vessel.	Gross tonnage.	Net tonnage.	Length.	Breadth.	Depth.	W h e n built.	Where built.	Home port (where permanent document issues).	Name of managing or principal owner.
								<i>Feet.</i>	<i>Feet.</i>	<i>Feet.</i>				
155227	K. L. N. J.	Seh.	1	3	O. M. Kellogg .....	393	331	150.0	85.0	11.8	1892	Fairhaven, Cal .....	San Francisco, Cal..	Charles Nelson Co.
96206	K. L. N. M.	Seh.	2	4	Holliswood .....	1,141	1,081	185.8	39.0	19.2	1893	Roston, Mass. ....	New York, N. Y. ....	F. S. Pendleton.
120923	K. L. N. R.	Seh.	1	2	F. R. Sharp .....	199	189	121.3	26.0	8.7	1892	Tottenville, N. Y. ....	.....do.....	Merritt & Chapman Derrlek and Wrecking Co.
130618	K. L. P. B.	St. s.	4	3	NEW YORK .....	10,798	4,643	517.0	63.6	22.0	1888	Clydebank, Scotland .....	.....do.....	International Mer- cantile Marine Co. Do.
150017	K. L. P. G.	St. s.	4	3	PHILADELPHIA .....	10,786	1,577	517.0	63.3	22.0	1889	.....do.....	.....do.....	Do.
120920	K. L. P. D.	St. s.	3	2	FLORIDA .....	1,590	1,052	230.0	35.5	18.6	1887	Pl. Glasgow, Scot'd .....	Port Arthur, Tex. ....	Texas Co.
136354	K. L. P. G.	St. s.	1	2	Excelstor .....	520	261	175.5	35.0	13.0	1893	Eureka, Cal. ....	Portland, Oreg. ....	Oregon Marine Co.
141257	K. L. P. H.	Seh.	1	3	Laylma M. Snow .....	351	292	133.0	31.7	10.9	1893	Rockland, Me. ....	Rockland, Me. ....	I. L. Snow.
89212	K. L. P. N.	Seh.	1	3	Grace G. Bennett .....	210	199	135.5	23.9	7.8	1893	Bethel, Del. ....	Seaford, Del. ....	William Eggars.
146390	K. L. P. Q.	Seh.	1	3	Thohna .....	525	419	157.3	35.6	13.2	1893	Rockland, Me. ....	Deer Isle, Me. ....	George H. Spawford.
106997	K. L. P. S.	Seh.	1	2	Arbutus .....	120	86	96.5	21.0	10.0	1893	Essex, Mass. ....	Gloucester, Mass. ....	Chun Lingham & Thompson.
92498	K. L. P. T.	Seh.	1	2	Mabel D. Hines .....	120	92	94.6	24.2	10.4	1893	.....do.....	.....do.....	Lovitt Hines.
3570	K. L. Q. B.	Seh.	1	2	Bill Nye .....	80	70	82.0	21.3	6.6	1893	Muldon, Md. ....	Crisfield, Md. ....	Wm. S. Roberts.
111022	K. L. Q. F.	St. s.	1	2	Rosalie .....	318	236	136.5	27.0	10.0	1893	Alameda, Cal. ....	Pl. Townsend, Wash	International S. S. Co.
92502	K. L. Q. G.	Seh.	1	2	Magnerto Haskins.	101	72	92.1	21.8	9.4	1893	Essex, Mass. ....	Gloucester, Mass. ....	Orlando Merchant.
116568	K. L. Q. T.	Seh.	1	2	Senator .....	110	74	91.8	21.6	10.2	1893	.....do.....	.....do.....	Jerome McDonald.
86253	K. L. Q. W.	Seh.	1	2	Georgie Campbell .....	111	78	91.8	21.3	10.0	1893	.....do.....	.....do.....	Fred L. Davis.
77093	K. L. R. D.	Seh.	1	3	John A .....	282	235	131.7	32.0	9.8	1893	Eureka, Cal. ....	Eureka, Cal. ....	Anders Olsen.
128961	K. L. R. F.	St. s.	1	2	Chief .....	220	153	102.0	23.0	10.5	1893	Wilmington, Del. ....	Wilmington, Del. ....	Standard Dredging Co.
107010	K. L. R. Q.	Shp.	3	3	Aryan .....	2,123	1,939	218.6	42.2	17.4	1893	Phippsburg, Me. ....	Bath, Me. ....	Charles V. Mott, Jr.
92530	K. L. R. S.	Seh.	1	2	Miranda .....	108	76	93.2	24.8	9.5	1893	Essex, Mass. ....	Gloucester, Mass. ....	Edward Morris.
161716	K. L. R. T.	Seh.	1	3	Venus .....	204	191	108.0	29.4	9.1	1893	Cambridge, Md. ....	Baltimore, Md. ....	J. C. Johnson.
126984	K. L. S. B.	Seh.	1	3	Clarence A. Holland .....	200	179	126.5	23.9	8.2	1893	Bethel, Del. ....	Seaford, Del. ....	Geo. B. Insley.
100565	K. L. S. C.	Seh.	1	2	Indiana .....	122	88	106.0	21.4	10.6	1893	Essex, Mass. ....	Gloucester, Mass. ....	A. Leighton.
77106	K. L. S. F.	Seh.	1	3	James H. Hargrave .....	184	138	128.0	23.6	9.8	1893	Sharptown, Md. ....	Crisfield, Md. ....	E. O. Bennett.
126992	K. L. S. G.	Seh.	1	4	C. S. Holmes .....	430	376	162.8	37.0	11.6	1893	Port Blakely, Wash	San Francisco, Cal. ....	George E. Billings.
96248	K. L. S. R.	Seh.	1	3	Harold J. McCarty .....	312	251	133.1	31.8	9.1	1893	Bath, Me. ....	Bath, Me. ....	James W. Hawley.
92554	K. L. S. T.	Seh.	1	3	Mary J. Russell .....	372	351	127.0	31.0	12.0	1893	Leesburg, N. J. ....	Bridgeton, N. J. ....	John Russell.
81451	K. L. S. W.	Seh.	1	3	Wm. H. Skinner .....	262	220	129.2	30.2	9.0	1893	Baltimore, Md. ....	Baltimore, Md. ....	Charles C. Paul.
116599	K. L. T. B.	Seh.	1	4	S. O. Co. of N. Y., No. 58.	1,613	1,599	249.0	37.0	20.0	1893	Chester, Pa. ....	New York, N. Y. ....	Standard Oil Co.
86269	K. L. T. C.	St. s.	4	2	GLoucester .....	2,511	1,976	272.7	42.0	16.0	1893	Sparrow Point, Md. ....	Baltimore, Md. ....	Merchants and Min- ers' Transpn. Co.
77118	K. L. T. F.	Seh.	1	3	Griffin .....	367	305	131.5	33.1	10.7	1893	Phippsburg, Me. ....	Gulfport, Miss. ....	Gus J. Anderson.
92566	K. L. T. Q.	Seh.	1	3	Margaret B. Roper .....	414	357	118.1	36.1	10.4	1893	Bath, Me. ....	Machus, Me. ....	E. I. White.
136417	K. L. T. S.	Seh.	2	4	Edward J. Berwind .....	1,111	1,023	196.0	40.0	19.0	1894	Camden, N. J. ....	Wilmington, Del. ....	C. F. Lacey.
130649	K. L. T. W.	Seh.	1	2	Nourmahal .....	115	86	99.0	25.0	9.0	1891	Essex, Mass. ....	New York, N. Y. ....	Burnett & Keeney
157395	K. L. V. C.	Shp.	2	4	DIRIGO .....	3,094	2,845	312.0	45.1	25.6	1891	Bath, Me. ....	Bath, Me. ....	Samuel S. Sewall.
107074	K. L. V. D.	Seh.	1	3	Agnes S. Quillin .....	197	187	126.5	23.9	7.8	1891	Bethel, Del. ....	Seaford, Del. ....	Wm. T. Moore.
136423	K. L. V. F.	Seh.	1	2	Elio M. Murrlesoy .....	120	83	93.4	23.8	10.2	1894	Essex, Mass. ....	Gloucester, Mass. ....	Ansel Snow.
120961	K. L. V. G.	Seh.	1	2	Flora L. Nickerson .....	104	63	92.8	21.2	9.8	1894	.....do.....	New York, N. Y. ....	Mehmel Forrest.
77127	K. L. V. J.	St. s.	3	2	JAMESTOWN .....	2,898	2,126	299.5	40.0	16.8	1891	Chester, Pa. ....	.....do.....	Old Dominion S. S. Co.
27660	K. L. V. M.	St. s.	3	2	POWHEATAN .....	2,898	2,126	299.5	40.0	16.8	1891	.....do.....	Baltimore, Md. ....	Merchants and Min- ers' Transpn. Co.
161050	K. L. V. W.	Seh.	1	2	Kearsarge .....	106	73	90.8	21.3	9.6	1891	Essex, Mass. ....	New York, N. Y. ....	Alvah W. Hoff.
155252	K. L. W. C.	St. s.	2	2	Onelda .....	1,322	1,090	205.8	29.9	18.0	1886	Leth, Scotland .....	.....do.....	Clyde S. S. Co.
161781	K. L. W. D.	St. s.	1	2	Ylking .....	234	192	111.0	21.0	10.0	1891	Wilmington, Del. ....	.....do.....	N. Y. & Hernandez Co.
92581	K. L. W. H.	Seh.	2	4	Mary R. H. G. Dow .....	1,261	1,207	208.5	40.2	19.5	1894	Bath, Me. ....	Bath, Me. ....	John O. Patton.
150666	K. L. W. J.	St. p.	1	0	PRISCILLA .....	5,292	2,673	425.8	62.3	18.3	1894	Chester, Pa. ....	Fall River, Mass. ....	Consolidated Rail- way Co.
127029	K. L. W. N.	St. p.	1	2	City of Bangor .....	1,661	1,113	277.0	38.0	14.2	1894	Boston, Mass. ....	Bath, Me. ....	Eastern S. S. Co.
86291	K. L. W. P.	Seh.	2	4	Genl. E. S. Greeley .....	1,306	1,198	218.0	40.0	18.2	1894	Westhaven, Conn. ....	New Haven, Conn. ....	Benedict-Manson Marine Co.
100584	K. L. W. R.	Seh.	1	3	Ivy Blades .....	231	222	131.8	23.9	8.8	1891	Bethel, Del. ....	Newbern, N. C. ....	John L. Roper Lum- ber Co.
127035	K. L. W. V.	St. s.	2	0	CITY OF LOWELL .....	2,975	1,877	322.3	49.7	17.7	1894	Bath, Me. ....	New London, Conn. ....	Consolidated Rail- way Co.
81477	K. M. B. C.	Seh.	1	3	Wm. H. Davidson .....	286	272	122.0	32.5	11.2	1891	New London, Conn. ....	Crisfield, Md. ....	E. G. Bennett.
150672	K. M. B. D.	St. s.	1	0	POTOMAC .....	763	688	176.8	35.8	11.0	1891	Philadelphia, Pa. ....	Baltimore, Md. ....	Maryland, Delaware & Virginia R. R. Co.
107105	K. M. B. G.	Seh.	1	2	Atalanta .....	103	71	93.0	23.5	10.0	1891	Essex, Mass. ....	Gloucester, Mass. ....	Richard Wadding.
130658	K. M. B. H.	Seh.	1	2	Norma .....	110	77	96.2	25.0	10.0	1891	.....do.....	.....do.....	Chun Lingham & Thompson.
130672	K. M. B. J.	St. s.	1	2	NOTTINGHAM .....	408	204	128.5	27.3	17.1	1891	Camden, N. J. ....	New York, N. Y. ....	Central R. R. of N. J.
96278	K. M. B. L.	Seh.	1	3	Helena .....	181	161	110.4	20.5	8.5	1893	Bucksport, Me. ....	.....do.....	C. W. Chudwick & Co.
77155	K. M. B. P.	Seh.	2	4	J. Holmes Birdsall .....	1,620	1,368	218.0	43.0	22.1	1894	Camden, Me. ....	Philadelphia, Pa. ....	Amos Birdsall, Jr.
107121	K. M. B. V.	Seh.	1	2	Abonaki .....	176	137	100.1	28.2	8.2	1894	Phippsburg, Me. ....	Bath, Me. ....	E. S. Rowe.
141350	K. M. C. G.	Seh.	1	2	Ladona .....	109	71	95.2	23.6	9.0	1894	Essex, Mass. ....	Stonington, Conn. ....	H. Langworthy.
155262	K. M. C. H.	Seh.	1	4	Omega .....	584	522	163.2	39.3	13.5	1894	North Bend, Oreg. ....	San Francisco, Cal. ....	A. M. Simpson.
111071	K. M. C. P.	Seh.	1	2	Rebecca R. Douglas .....	476	399	138.8	33.9	9.5	1894	Bath, Me. ....	Philadelphia, Pa. ....	E. D. Douglas.
127055	K. M. C. Q.	St. s.	2	3	CITY OF EVERETT .....	2,595	1,939	316.0	42.1	22.9	1891	Everett, Wash. ....	New York, N. Y. ....	Standard Oil Co.
127050	K. M. C. R.	Seh.	2	1	Clara E. Randall .....	950	863	182.7	37.2	18.5	1891	Bath, Me. ....	Portland, Me. ....	E. W. Clark.



## SEAGOING VESSELS, ARRANGED IN THE ORDER OF SIGNAL LETTERS—Continued.

(Steel vessels in small capitals, iron vessels in italics.)

Official No.	Signal letters.	Rtg.	Decks.	Masts.	Name of vessel.	Gross tonnage.	Net tonnage.	Length.	Breadth.	Depth.	When built.	Where built.	Home port (where permanent document issues).	Name of managing or principal owner.
								<i>Feet.</i>	<i>Feet.</i>	<i>Feet.</i>				
77162	K. M. C. V.	Sch.	1	3	Gracebelle Taylor..	537	458	163.0	35.0	12.8	1894	St. George, Me.....	New London, Conn.	Gilbert Transporta- tion Co.
81493	K. M. C. W.	St. s.	1	0	WM. F. McCAULEY..	149	74	90.0	21.0	11.2	1894	Camden, N. J. ....	Savannah, Ga.....	Propeller Tow Bt. Co.
81494	K. M. D. B.	Sch.	1	3	William Luthicum..	156	148	112.0	27.6	8.0	1894	Churchcreek, Md...	Crisfield, Md.....	Benj. J. Lintjeum.
92625	K. M. D. Q.	Sch.	1	2	Mary A. Whalen....	134	127	108.0	25.0	11.2	1895	Essex, Mass.....	Boston, Mass.....	Sylvester Whalen.
107139	K. M. D. R.	Bkn.	2	3	Archer.....	900	845	185.2	31.6	11.1	1876	Sunderland, Eng...	Pt. Townsend, Wash	Tacoma & Roche Har- bor Lime Co.
136489	K. M. D. V.	St. s.	1	0	EUGENE HUGHES...	111	55	84.5	19.0	9.6	1895	Philadelphia, Pa...	New York, N. Y.....	N. J. Terminal Dock & Improvement Co.
3645	K. M. F. D.	St. p.	2	2	Bay State.....	2,211	1,537	281.2	42.1	15.5	1895	Bath, Me.....	Bath, Me.....	Eastern S. S. Co.
92638	K. M. F. H.	Sch.	2	4	Mary E. Palmer.....	1,526	1,377	221.6	42.0	19.7	1895	.....do.....	Portland, Me.....	E. W. Clark.
81499	K. M. F. J.	St. s.	2	2	WASHTENAW.....	2,896	2,003	312.1	42.6	24.6	1887	West Hartlepool, Eng.	New York, N. Y.....	Union S. S. Co.
116661	K. M. F. N.	Sch.	1	2	Speculator.....	110	77	96.2	24.5	9.8	1895	Essex, Mass.....	Gloucester, Mass...	Hugh Parkhurst.
92585	K. M. F. V.	*Sch.	1	3	Merrlum.....	855	823	193.1	34.7	16.0	1894	Noank, Conn.....	Philadelphia, Pa...	Reading Co.
116632	K. M. F. W.	*Sch.	1	3	Suffolk.....	855	823	192.8	31.7	16.0	1894	.....do.....	.....do.....	Do.
3629	K. M. G. B.	*Sch.	1	3	Burnside.....	855	823	192.0	34.7	16.0	1894	.....do.....	.....do.....	Do.
150679	K. M. G. C.	*Sch.	1	3	Preston.....	855	823	192.6	34.7	16.0	1894	.....do.....	.....do.....	Do.
57407	K. M. G. F.	*Sch.	1	3	Draper.....	855	823	192.3	34.7	16.0	1894	.....do.....	.....do.....	Do.
92611	K. M. G. H.	*Sch.	1	3	Mahanoy.....	855	823	192.3	34.7	16.0	1894	.....do.....	.....do.....	Do.
80303	K. M. G. J.	*Sch.	1	3	Glendower.....	855	823	192.2	34.7	16.0	1894	.....do.....	.....do.....	Do.
140359	K. M. G. N.	*Sch.	1	3	Lincoln.....	855	823	192.2	31.7	16.0	1894	.....do.....	.....do.....	Do.
86314	K. M. G. T.	Sch.	1	2	George R. Bradford.	142	135	95.4	27.4	8.0	1895	Essex, Mass.....	Gloucester, Mass...	Pigeon Hill Granite Co.
77176	K. M. G. V.	St. s.	1	1	John Wise.....	251	171	124.0	28.0	10.9	1895	.....do.....	New York, N. Y.....	Arbuckle Deep Sea Hotel Co.
127074	K. M. G. W.	St. s.	1	2	CAPE ANN.....	718	597	171.6	28.0	14.2	1895	Philadelphia, Pa...	Boston, Mass.....	Boston and Gloucester Elmboat Co.
96298	K. M. H. D.	Sch.	1	3	Henrietta A. Whit- ney.	217	186	116.5	28.4	8.1	1895	Ellsworth, Me.....	Ellsworth, Me.....	Chas. H. Haynes.
92656	K. M. H. G.	St. p.	3	2	Myles Standish....	700	339	197.8	33.6	10.9	1895	Chelsea, Mass.....	Boston, Mass.....	Nantasket Beach Steamboat Co.
96308	K. M. H. N.	St. s.	4	2	HOWARD.....	2,551	1,767	270.0	42.0	16.0	1895	Wilmington, Del...	Baltimore, Md.....	Merchants and Min- ers' Transp'n. Co.
3657	K. M. H. R.	*Sch.	1	3	Bradlock.....	678	644	176.4	35.0	14.2	1895	Noank, Conn.....	Fall River, Mass...	Staples Coal Co.
92666	K. M. H. T.	Sch.	1	2	Mildred E.....	118	98	82.7	23.7	8.7	1884	Meaghan, N. S.....	Los Angeles, Cal...	W. L. Vail.
127097	K. M. H. V.	Sch.	1	3	C. A. Thayer.....	452	390	156.0	30.0	11.8	1895	Fairhaven, Cal.....	San Francisco, Cal..	E. K. Wood Lumber Co.
130700	K. M. H. W.	Sch.	1	4	Nokomis.....	545	462	161.2	36.7	12.8	1895	Port Blakeley, Wash	.....do.....	George E. Billings
111690	K. M. J. C.	*Sch.	1	3	Radnor.....	678	644	176.4	35.0	14.2	1895	Noank, Conn.....	Perth Amboy, N. J..	Susquehanna Coal Co.
157431	K. M. J. D.	*Sch.	1	3	Devon.....	724	667	174.0	35.3	14.3	1895	Bath, Me.....	.....do.....	Do.
121000	K. M. J. F.	*Sch.	1	4	Forest Belle.....	1,333	1,271	224.6	42.1	18.2	1895	.....do.....	New York, N. Y.....	N. Y., Ontario and Western R. R. Co
161075	K. M. J. G.	Sch.	1	2	Kodlak.....	146	125	105.0	25.3	9.3	1895	Benjola, Cal.....	San Francisco, Cal..	John G. Jury.
81518	K. M. J. H.	Sch.	2	4	William H. Clifford.	1,693	1,386	221.6	43.5	19.6	1895	Bath, Me.....	Bath, Me.....	A. L. Wylie.
116690	K. M. J. L.	*Sch.	1	3	Stratford.....	678	644	176.4	35.0	14.2	1895	Noank, Conn.....	Perth Amboy, N. J..	Susquehanna Coal Co.
141401	K. M. J. N.	Sch.	2	4	Lewis H. Goward....	1,191	1,054	205.6	39.4	19.0	1895	Bath, Me.....	Bath, Me.....	Gurdiner G. Deering.
96313	K. M. J. Q.	Sch.	2	4	Henry Lippitt.....	895	790	182.4	37.2	17.8	1895	Thomaston, Me.....	Boston, Mass.....	Benj. T. Howes.
81621	K. M. J. R.	*Sch.	1	3	Wynne.....	820	761	174.6	35.4	16.0	1895	Bath, Me.....	Perth Amboy, N. J..	Susquehanna Coal Co., agt.
77191	K. M. J. S.	Sch.	1	4	John A. Campbell..	545	462	161.2	36.7	12.8	1895	Port Blakeley, Wash	San Francisco, Cal..	George E. Billings
96314	K. M. J. V.	*Sch.	1	3	Huversford.....	678	644	176.4	35.0	14.2	1895	Noank, Conn.....	Perth Amboy, N. J..	Susquehanna Coal Co.
107193	K. M. L. C.	*Sch.	1	3	Ardmore.....	821	762	174.3	35.3	16.1	1895	Bath, Me.....	.....do.....	Do.
141404	K. M. L. D.	Sch.	1	3	Lottie R. Russell...	304	262	122.8	32.6	9.9	1895	Leesburg, N. J.....	Bridgeton, N. J.....	John R. Russell.
150710	K. M. L. J.	St. s.	1	2	PAOLI.....	390	224	125.4	26.0	14.7	1895	Philadelphia, Pa...	Perth Amboy, N. J..	Susquehanna Coal Co.
3662	K. M. L. N.	Sch.	1	3	Bayard Hopkins....	269	212	118.0	30.1	9.1	1895	Bath, Me.....	Seaford, Del.....	Wm. T. Moore.
92681	K. M. L. Q.	Sch.	1	4	Murlet.....	636	483	162.0	36.8	11.8	1895	Alameda, Cal.....	San Francisco, Cal..	Geo. U. Hind.
127111	K. M. L. R.	St. s.	3	2	COMANCHE.....	3,856	2,477	348.5	46.0	18.9	1895	Philadelphia, Pa...	New York, N. Y.....	Clyde S. S. Co.
111094	K. M. L. S.	*Sch.	1	2	RICHARDSON.....	693	613	173.2	35.0	14.2	1895	Noank, Conn.....	Philadelphia, Pa...	Reading Co.
92684	K. M. L. T.	Sch.	1	3	Maweenm.....	453	392	156.0	36.0	11.8	1895	Fairhaven, Cal.....	San Francisco, Cal..	William G. Mugaui.
155280	K. M. L. V.	Sch.	1	4	Okanogan.....	721	606	186.4	39.0	13.9	1895	Port Blakeley, Wash	Pt. Townsend, Wash	Puget Sound Com- mercial Co.
150711	K. M. N. C.	St. s.	1	2	WILHELMINA.....	1,696	1,068	260.0	36.6	19.8	1888	West Hartlepool, Eng	New York, N. Y.....	Taurus Transp'n. Co.
145705	K. M. N. D.	*Sch.	1	2	Thomaston.....	693	613	173.2	35.0	14.2	1895	Noank, Conn.....	Philadelphia, Pa...	Reading Co.
111098	K. M. N. F.	St. s.	1	1	RIVERSIDE.....	452	372	141.5	27.1	10.3	1895	Chester, Pa.....	.....do.....	Chester Frt Line.
116698	K. M. N. G.	St. s.	2	2	St. Croix.....	1,993	1,064	240.7	40.4	25.9	1895	Bath, Me.....	Boston, Mass.....	Enterprise Transp'n. Co.
96319	K. M. N. H.	*Sch.	1	2	Hammond.....	693	613	173.2	35.0	14.2	1895	Noank, Conn.....	Philadelphia, Pa...	Reading Co.
127118	K. M. N. J.	St. s.	2	2	CERRAÑO.....	1,503	895	241.3	38.0	16.3	1895	Philadelphia, Pa...	New York, N. Y.....	Pacific Coast Co. of New York.
107202	K. M. N. L.	Sch.	1	3	Annie F. Kimball..	401	337	145.1	33.1	10.1	1895	Bath, Me.....	Bath, Me.....	James W. Hawley.
3670	K. M. N. P.	*Sch.	1	2	Bast.....	693	613	173.2	35.0	14.2	1896	Noank, Conn.....	Philadelphia, Pa...	Reading Co.
96340	K. M. N. Q.	St. s.	1	2	GEORGE LOOMIS....	691	401	175.0	27.4	16.5	1895	San Francisco, Cal..	San Francisco, Cal..	Standard Oil Co.
96320	K. M. N. R.	Sch.	1	2	Brittie A. Heckman.	105	72	90.0	24.6	10.0	1895	Essex, Mass.....	Gloucester, Mass...	A. E. Wahlen.
111102	K. M. N. S.	Sch.	2	4	R. W. Hopkins.....	935	828	177.8	38.9	18.5	1896	Thomaston, Me.....	Thomaston, Me.....	C. W. Washburn.
221009	K. M. N. W.	Sch.	2	4	Frances M.....	1,228	1,096	204.0	39.2	18.4	1896	Phippsburg, Me.....	Bath, Me.....	Proctor A. Hagan.

## SEAGOING VESSELS, ARRANGED IN THE ORDER OF SIGNAL LETTERS—Continued.

[Steel vessels in SMALL CAPITALS; Iron vessels in *Italics*.]

Official No.	Signal letters.	Rig.	Decks.	Masts.	Name of vessel.	Gross tonnage.	Net tonnage.	Length.	Breadth.	Depth.	When built.	Where built.	Home port (where permanent document issues).	Name of managing or principal owner.
136531	K. M. P. B.	St. s.	1	0	ENDEAVOR .....	315	244	<i>Feet.</i> 136.0	<i>Feet.</i> 23.2	<i>Feet.</i> 7.4	1896	Philadelphia, Pa ...	Newport News, Va.	Newport News & Old Point R.R. and Electric Co.
121011	K. M. P. D.	*Sch.	2	3	FELIX .....	1,174	1,146	217.0	35.0	21.0	1891	Pt. Glasgow, Scotl'd	New York, N. Y. ....	Chas. W. McCutchen.
156281	K. M. P. F.	*Sch.	1	2	Stroudsburg .....	693	618	173.2	35.0	14.2	1896	Noank, Conn	do	N. Y., Susq. and Western Coal Co.
136532	K. M. P. G.	Sch.	1	3	Edward Smith .....	440	358	147.9	36.2	10.6	1896	Bath, Me	do	Edward C. Smith.
145710	K. M. P. J.	St. s.	2	2	TAMAQUA .....	664	383	153.5	29.0	18.0	1896	Philadelphia, Pa	Philadelphia, Pa	Reading Co.
107211	K. M. P. L.	Sch.	2	4	Alice M. Colburn .....	1,608	1,434	225.1	43.3	20.4	1896	Bath, Me	Bath, Me	Wm. T. Donnell.
81533	K. M. P. N.	Sch.	2	4	William B. Palmer .....	1,805	1,625	257.2	42.1	20.1	1896	do	Portland, Me	E. W. Clark.
92691	K. M. P. Q.	Sch.	1	3	Mabel and Ruth .....	190	166	125.3	23.8	7.6	1896	Bethel, Del	Seaford, Del	George F. Conaway.
141420	K. M. P. R.	Sch.	1	2	Liberty .....	118	118	93.6	24.0	12.6	1896	Gloucester, Mass.	Boston, Mass	Boston Pilots' Relief Association.
92698	K. M. Q. C.	St. s.	1	2	MOHAWK .....	2,783	2,160	265.0	43.0	16.8	1896	Chester, Pa	New London, Conn.	Consolidated Railway Co.
107216	K. M. Q. D.	St. s.	2	0	ATLANTA .....	2,094	1,399	225.3	42.1	14.2	1896	Philadelphia, Pa	Baltimore, Md	Chesapeake S. S. Co.
92699	K. M. Q. F.	St. s.	3	0	MIDDLETOWN .....	1,483	1,008	243.3	45.6	14.0	1896	do	Hartford, Conn	H. & N. Y. Transp'n. Co.
107217	K. M. Q. H.	Sch.	1	2	Annie Greenlaw .....	102	69	90.0	24.8	9.4	1896	Essex, Mass.	Gloucester, Mass.	A. McEachen.
150717	K. M. P. N.	St. s.	3	2	President .....	604	425	135.0	27.7	14.0	1896	San Francisco, Cal.	San Francisco, Cal.	Alaska Packers' Ass'n.
111108	K. M. Q. P.	*Sch.	1	3	Rondout .....	831	764	181.4	35.3	16.1	1896	Bath, Me	New York, N. Y.	Erle Land Improvement Co.
92701	K. M. Q. R.	Sch.	1	3	Mothebesec .....	376	318	133.4	31.0	11.8	1896	Rockland, Me	Rockland, Me	R. K. Snow.
77218	K. M. Q. T.	Ikkn.	2	4	Josephine .....	940	870	189.0	36.8	17.2	1896	Belfast, Me	Baltimore, Md	C. Morton Stewart & Co.
161062	K. M. Q. V.	St. s.	1	2	Kadlak .....	114	58	106.0	22.5	9.7	1896	Alameda, Cal	San Francisco, Cal.	Alaska Packers' Ass'n.
81539	K. M. R. B.	*Sch.	1	2	Weohawken .....	448	382	145.5	34.4	11.1	1896	Bath, Me	New York, N. Y.	Erle Land Improvement Co.
92705	K. M. R. C.	St. s.	1	2	MOHEGAN .....	2,783	2,160	265.0	43.0	16.8	1896	Chester, Pa	New London, Conn.	Consolidated Railway Co.
110714	K. M. R. L.	*Slp.	1	1	Somerset .....	283	253	143.4	31.3	8.1	1896	Bath, Me	Fall River, Mass.	Staples Coal Co.
157444	K. M. R. N.	*Slp.	1	1	Dighton .....	282	252	142.4	31.3	8.1	1896	do	do	do
96328	K. M. R. P.	*Sch.	1	3	Hackensack .....	876	791	192.0	31.7	16.4	1896	Noank, Conn	New York, N. Y.	N. Y., Susq. and Western Coal Co.
96329	K. M. R. Q.	Sch.	2	4	Henry W. Cramp .....	1,629	1,448	231.8	44.2	19.7	1896	Camden, Me	Boston, Mass	Coastwise Transp'n. Co.
107226	K. M. R. T.	Sch.	1	3	Albert Meyer .....	469	398	166.0	36.0	11.9	1896	Fairhaven, Cal	San Francisco, Cal.	Albert Meyer.
150721	K. M. S. C.	*Sch.	1	3	Pasamo .....	875	791	192.0	34.7	16.4	1896	Noank, Conn	New York, N. Y.	N. Y., Susq. and Western Coal Co.
150725	K. M. S. J.	*Sch.	1	3	Paterson .....	690	608	176.4	35.0	14.2	1896	do	do	do
110722	K. M. S. N.	Sch.	2	4	B. P. Blackburn .....	1,766	1,537	233.7	43.9	20.1	1896	Bath, Me	Bath, Me	Samuel R. Percy.
92726	K. M. S. Q.	Sch.	1	3	Motha Nelson .....	460	399	166.0	36.0	11.9	1896	Fairhaven, Cal	San Francisco, Cal.	Charles Nelson Co.
146723	K. M. S. T.	Sch.	1	2	Thos. B. Reed .....	116	98	79.1	27.0	7.5	1882	Newcastle, N. H.	Portland, Me	Charles H. Miller.
141438	K. M. S. W.	*Sch.	1	3	Lobby .....	856	766	193.3	35.0	16.0	1896	Bath, Me	New York, N. Y.	N. Y., Ontario and Western E. R.
141440	K. M. T. B.	St. s.	4	2	CAROLINA .....	5,017	3,000	380.0	47.8	15.6	1896	Newport News, Va	Bath, Me	New York and Porto Rico Navigation Co.
111118	K. M. T. C.	St. s.	1	2	R. B. Little .....	99	67	78.9	21.1	9.9	1896	Port Richmond, N. Y.	New York, N. Y.	John Rugg, Jr.
86369	K. M. T. F.	Sch.	2	4	Goodwin Stoddard .....	887	758	183.5	38.2	15.7	1896	Bath, Me	Bridgeport, Conn.	Atlantic Transp'n. Co.
157457	K. M. T. L.	Sch.	1	4	Defender .....	416	382	156.0	36.0	11.2	1896	Fairhaven, Cal	San Francisco, Cal.	Geo. U. Hurd.
136570	K. M. T. P.	*Sch.	1	3	Ellenville .....	858	767	194.4	34.8	16.0	1896	Bath, Me	New York, N. Y.	N. Y., Ont. and West. R. R.
107241	K. M. T. R.	Sch.	2	4	Alma E. A. Holmes .....	1,208	1,069	202.1	41.0	18.3	1896	Camden, Me	Philadelphia, Pa	Edward G. Taulane.
136573	K. M. T. V.	Bkn.	1	4	Echo .....	707	650	183.9	39.4	15.0	1896	North Bend, Ore	San Francisco, Cal.	A. M. Simpson.
116734	K. M. T. W.	St. s.	1	2	SOMMERS N. SMITH .....	211	79	105.0	21.1	14.2	1896	Newport News, Va.	Philadelphia, Pa	Frank L. Seall.
136576	K. M. V. B.	Sch.	2	4	Edward E. Briry .....	1,613	1,408	228.5	42.9	20.3	1896	Bath, Me	Bath, Me	Gardner G. Deering.
127168	K. M. V. C.	*Sch.	1	3	Clara .....	828	748	184.2	35.1	16.8	1896	do	Boston, Mass.	Commercial Towboat Co.
107247	K. M. V. D.	St. s.	2	2	Alliance .....	679	431	164.4	35.0	12.0	1896	Fairhaven, Cal	San Francisco, Cal.	Cal. and Ore. Coast S. S. Co.
81555	K. M. V. J.	Sch.	1	3	Willie L. Maxwell .....	315	260	131.6	32.7	9.5	1896	Franklin, Me	Ellsworth, Me	A. W. Greeley.
127163	K. M. V. Q.	St. s.	1	2	Couville River .....	415	265	146.2	34.2	12.4	1896	Proser, Ore	San Francisco, Cal.	Swayne & Hoyt.
100624	K. M. V. S.	Sch.	1	5	Inca .....	1,014	901	215.5	41.3	16.5	1896	Port Blakely, Wash	do	George E. Billings.
127165	K. M. V. T.	St. s.	2	2	City of Philadelphia .....	642	409	140.0	26.7	10.0	1896	Wilmington, Del	Philadelphia, Pa	N. Y. and Balto. Transp'n. Co.
77164	K. M. W. D.	St. s.	1	2	JOHN H. ESTILL .....	243	121	117.9	23.0	13.0	1894	Newport News, Va	Savannah, Ga	Pilots' Navigation Co.
77250	K. M. W. H.	Sch.	1	2	John J. Perry .....	162	138	93.2	26.5	10.2	1897	Rockland, Me	Rockland, Me	Rock Land-Rockport Lime Co.
127168	K. M. W. J.	St. s.	1	2	CATAWISSA .....	658	352	158.0	29.0	18.0	1896	Wilmington, Del	Philadelphia, Pa	Reading Co.
90354	K. M. W. P.	St. s.	2	2	Humboldt .....	1,075	888	213.1	31.0	15.7	1896	Fairhaven, Cal	Eureka, Cal.	Humboldt S. S. Co.
77252	K. M. W. S.	Sch.	1	3	John Francis .....	322	285	126.0	32.2	9.0	1897	Tottenville, N. Y.	Galveston, Tex	H. Mosle & Co.
130736	K. N. B. M.	St. s.	1	2	NEW YORK .....	640	301	155.0	28.1	19.9	1897	Wilmington, Del.	New York, N. Y.	United N. Y. Sandy Hook Pilots' Ass'n.
150750	K. N. B. V.	St. s.	3	1	PRINCESS ANNE .....	3,020	2,340	350.0	42.0	17.0	1897	Chester, Pa	do	Old Dominion S. S. Co.
136012	K. N. O. D.	Bkn.	1	4	ENCORE .....	651	572	181.9	36.4	14.0	1897	North Bend, Ore	San Francisco, Cal.	A. M. Shapson.
136620	K. N. G. S.	St. s.	2	2	Evelyn .....	1,063	1,185	232.8	36.3	24.5	1883	Southampton, Eng	New York, N. Y.	Taurus Transp'n. Co.
136621	K. N. G. T.	Bk.	2	3	E. C. Nowell .....	1,123	1,020	215.0	34.3	20.3	1868	Glasgow, Scotland.	Philadelphia, Pa	Geo. F. Spruille.

## SEAGOING VESSELS, ARRANGED IN THE ORDER OF SIGNAL LETTERS—Continued.

[Steel vessels in SMALL CAPITALS, Iron vessels in *Italics*.]

Official No.	Signal letters.	Rtg.	Decks.	Masts.	Name of vessel.	Gross tonnage.	Net tonnage.	Length.	Breadth.	Depth.	When built.	Where built.	Home port (where permanent document issues).	Name of managing or principal owner.
								<i>Feet.</i>	<i>Feet.</i>	<i>Feet.</i>				
111499	K. N. D. C.	St. s.	1	2	Kentucky	996	532	203.4	37.9	12.6	1897	Bath, Mo	New York, N. Y.	Joy S. Co.
127200	K. N. D. J.	Seh.	2	4	Charles G. Endicott	856	751	171.6	38.0	18.7	1897	do	Perth Amboy, N. J.	M. H. Bailey.
107307	K. N. D. L.	Seh.	1	4	Annie M. Campbell	565	485	168.4	37.0	12.8	1897	Port Blakeley, Wash	San Francisco, Cal.	George E. Billings.
157187	K. N. D. R.	Seh.	1	4	Dellance	604	526	179.8	37.7	13.7	1897	Hoquiam, Wash	do	E. K. Wood Lumber Co.
81576	K. N. D. S.	Seh.	1	3	Wawona	468	113	156.0	36.0	12.3	1897	Fulthaven, Cal	do	John Dolbeer.
100611	K. N. F. B.	St. s.	1	1	IZABAL	203	127	103.6	22.5	11.0	1897	San Francisco, Cal.	New York, N. Y.	Pacific Mail S. S. Co.
155308	K. N. F. C.	*Seh.	1	1	Oak Hill	910	813	194.4	31.8	17.6	1897	Noank, Conn	Philadelphia, Pa	Reading Co.
77274	K. N. F. H.	St. s.	4	2	JUNIATA	2,551	1,757	270.0	42.0	16.0	1897	Wilmington, Del.	Baltimore, Md	Merchants and Minors' Transpn. Co.
92822	K. N. F. J.	Seh.	1	3	Mildred	464	411	157.0	36.0	12.2	1897	Fairhaven, Cal	San Francisco, Cal.	Albert Meyer.
150707	K. N. F. M.	*Seh.	1	3	Plne Forest	910	842	194.4	34.8	17.6	1897	Noank, Conn	Philadelphia, Pa	Reading Co.
127214	K. N. F. P.	*Seh.	1	3	Clinton	1,876	1,790	282.0	37.0	21.2	1881	Newcastle, England	New York, N. Y.	Lewis Luekenbach.
92827	K. N. F. S.	Shp.	2	3	Marion Chilcott	1,737	1,510	248.6	37.8	23.0	1882	Glasgow, Scotland	San Francisco, Cal.	National Oil & Transportation Co.
111169	K. N. F. T.	Seh.	1	3	Repeat	455	410	148.0	34.4	12.0	1897	North Bend, Ore	Philadelphia, Pa	A. M. Simpson.
92828	K. N. F. V.	*Seh.	1	3	Maple Hill	911	848	194.4	34.8	17.6	1897	Noank, Conn	San Francisco, Cal.	Reading Co.
136655	K. N. F. W.	Seh.	1	4	Endeavor	565	485	168.4	37.6	12.8	1897	Port Blakeley, Wash	San Francisco, Cal.	George E. Billings.
92830	K. N. G. B.	St. s.	2	2	MIAMI	1,741	1,311	239.2	40.1	21.8	1897	Philadelphia, Pa	New Haven, Conn	Pentinsular and Occidental S. S. Co.
130759	K. N. G. D.	St. s.	1	3	NEW ENGLAND	230	70	121.0	23.8	12.0	1897	Cumdon, N. J.	Portland, Me	New England Fish Co.
100618	K. N. G. F.	*Seh.	1	3	Indian Ridge	910	842	194.4	34.8	17.6	1897	Noank, Conn	Philadelphia, Pa	Reading Co.
107331	K. N. G. J.	Seh.	2	4	Allice E. Clark	1,621	1,395	227.4	43.0	20.7	1898	Bath, Me	Portland, Me	E. W. Clark.
3740	K. N. G. M.	Seh.	1	2	Blanch	107	107	89.0	24.2	10.0	1897	Dungeness, Wash	Ketchikan, Alaska	Ketchikan Power Co.
116800	K. N. G. P.	St. s.	1	2	Simon	377	237	151.0	33.5	10.7	1898	San Francisco, Cal.	San Francisco, Cal.	Casper Lumber Co.
130762	K. N. G. Q.	St. s.	3	3	Nyahoe	1,879	1,278	282.9	34.3	21.8	1880	Hamburg, Germany	New York, N. Y.	Clyde S. Co.
114521	K. N. G. R.	St. s.	1	3	LEELANAW	1,923	1,377	273.8	36.3	21.4	1886	Newcastle, England	Tacoma, Wash	Pacific Freighting Co.
121061	K. N. G. T.	St. s.	1	3	Fulton	894	265	162.7	33.5	11.4	1898	Fairhaven, Cal	San Francisco, Cal.	Fulton S. S. Co.
157502	K. N. G. W.	St. s.	1	1	Dirigo	635	393	165.0	35.0	13.5	1898	Hoquiam, Wash	St. Townsend, Wash.	Alaska S. S. Co.
3745	K. N. H. B.	*Seh.	1	1	Hear Ridge	910	812	201.0	34.8	17.6	1898	Noank, Conn	Philadelphia, Pa	Reading Co.
127357	K. N. H. D.	St. s.	1	3	CUMBERLAND	377	209	125.0	27.0	15.0	1898	Baltimore, Md.	Baltimore, Md.	Consolidation Coal Co.
81595	K. N. H. F.	*Stp.	1	1	Warren	283	220	141.4	31.4	8.4	1898	Bath, Me	Fall River, Mass.	Staples Coal Co.
72287	K. N. H. G.	Seh.	1	3	John Russell	156	106	107.0	27.0	6.0	1898	Leesburg, N. J.	New York, N. Y.	L. W. & P. Armstrong.
96393	K. N. H. J.	Seh.	1	4	H. D. Hendixsen	611	570	173.5	37.4	13.5	1898	Fairhaven, Conn	San Francisco, Cal.	James H. Bruce.
3747	K. N. H. Q.	*Seh.	1	3	Black Ridge	915	847	195.0	34.8	17.6	1898	Noank, Conn	Philadelphia, Pa	Reading Co.
145766	K. N. H. S.	*Seh.	1	3	Tunnel Ridge	911	813	195.0	34.8	17.6	1898	do	do	do
3748	K. N. H. V.	Shp.	2	3	Bangalore	1,743	1,559	252.7	39.9	23.0	1886	Stockton, England	New York, N. Y.	Maine S. S. Co.
116811	K. N. J. P.	St. s.	3	2	SENATOR	2,409	1,835	280.0	38.1	19.6	1898	San Francisco, Cal.	do	Pacific Coast Co.
3749	K. N. J. D.	St. s.	1	2	Brunswick	512	349	161.3	31.4	12.2	1898	North Bend, Ore	San Francisco, Cal.	Union Lumber Co.
121070	K. N. J. H.	*Seh.	1	3	Fall River	850	746	185.3	35.3	16.1	1898	Bath, Me	Fall River, Mass.	Staples Coal Co.
96101	K. N. J. L.	St. s.	3	2	HORATIO HALL	3,167	2,007	296.8	46.0	17.2	1898	Chester, Pa	Portland, Me	Maine S. S. Co.
136680	K. N. J. S.	*Seh.	1	3	Eagle Hill	911	843	195.0	34.8	17.6	1898	Noank, Conn	Philadelphia, Pa	Reading Co.
136681	K. N. J. T.	Seh.	1	4	Eric	574	498	174.0	37.6	12.8	1898	Port Blakeley, Wash	San Francisco, Cal.	George E. Billings.
127251	K. N. L. C.	St. s.	4	2	Cotania	3,269	2,535	307.4	35.7	22.6	1881	Glasgow, Scotland	do	Coast Oil Transportation Co.
127253	K. N. L. F.	St. s.	1	2	Charles Nelson	629	397	196.5	37.8	12.8	1898	Alameda, Cal	do	Charles Nelson Co.
121075	K. N. L. G.	*Seh.	1	3	Franklin	910	812	194.0	34.8	17.6	1898	Noank, Conn	Philadelphia, Pa	Reading Co.
28136	K. N. L. M.	St. s.	3	4	Zealandia	2,730	1,718	377.0	37.1	26.2	1875	Govan, Scotland	New York, N. Y.	C. L. Dimon.
107388	K. N. L. S.	Seh.	1	4	A. M. Baxter	515	430	162.7	37.0	12.4	1898	Fairhaven, Cal	San Francisco, Cal.	Albert Meyer.
127262	K. N. L. T.	St. s.	3	4	CHINA	5,060	3,186	410.4	48.1	32.8	1898	Govan, Scotland	New York, N. Y.	Pacific Mail S. S. Co.
3751	K. N. L. V.	*Seh.	1	3	Number Twenty-two	936	833	190.1	35.3	17.1	1898	Bath, Me	Baltimore, Md.	Consolidation Coal Co.
107371	K. N. M. C.	St. g.	2	2	ARKADIA	2,206	1,621	280.0	41.1	22.1	1895	Stockton, England	New York, N. Y.	U. S. and Porto Rico S. S. Co.
130776	K. N. M. D.	*Seh.	1	3	Number Five	909	796	192.7	31.7	17.0	1898	Bath, Me	Baltimore, Md.	Consolidation Coal Co.
116831	K. N. M. F.	*Seh.	1	3	Silver Brook	901	812	194.0	34.8	17.6	1898	Noank, Conn	Philadelphia, Pa	Reading Co.
81611	K. N. M. G.	*Seh.	1	3	Whitrop	811	742	184.2	35.2	16.2	1898	Bath, Me	Fall River, Mass.	Staples Coal Co.
130779	K. N. M. J.	St. s.	1	2	Newburg	450	333	158.5	31.0	11.9	1898	San Francisco, Cal.	San Francisco, Cal.	Thomas Pollard.
161111	K. N. M. L.	*Seh.	1	4	Kentucky	1,575	1,472	245.2	44.3	19.2	1898	Bath, Me	New York, N. Y.	Seaboard Transpn Co.
130782	K. N. M. P.	*Seh.	1	3	Number Six	910	793	192.3	35.1	17.0	1898	do	Baltimore, Md.	Consolidation Coal Co.
127270	K. N. M. Q.	St. s.	3	2	Carib	2,087	1,280	276.6	35.2	14.3	1882	Port Glasgow, Scot	New York, N. Y.	Clyde S. S. Co.
127271	K. N. M. V.	St. s.	2	2	M. F. Paul	1,214	941	205.4	36.0	25.0	1879	Philadelphia, Pa	San Francisco, Cal.	Oregon Coal Navigation Co.
77312	K. N. P. D.	Seh.	1	3	Jennie D. Bell	194	171	125.0	23.5	7.5	1898	Bothol, Del	Seaford, Del	Thomas J. Marshall.
96118	K. N. P. F.	Seh.	1	4	Honolupu	564	520	162.5	36.8	12.8	1898	Alameda, Cal.	San Francisco, Cal.	James Rolph, Jr.
107390	K. N. P. G.	Seh.	1	4	A. J. West	543	483	161.0	40.0	11.6	1898	Aberdeen, Wash	do	S. E. Slade.
136691	K. N. P. H.	*Seh.	1	3	Enterprise	901	838	194.0	35.0	17.6	1898	Noank, Conn	Philadelphia, Pa	Reading Co.
136692	K. N. P. J.	St. s.	1	2	EUREKA	353	186	128.0	26.3	15.0	1898	Philadelphia, Pa	Fall River, Mass.	Staples Coal Co.
121080	K. N. P. M.	*Seh.	1	3	Foster	811	741	183.8	35.2	16.1	1898	Bath, Me	do	do
92888	K. N. P. V.	St. s.	2	2	MATANZAS	3,094	2,103	360.3	41.2	26.5	1883	Belfast, Ireland	New York, N. Y.	New York and Cuba Mail S. S. Co.
116845	K. N. Q. B.	Seh.	1	3	Sam'l T. Beacham	185	155	121.0	23.7	8.2	1898	Baltimore, Md	Tampa, Fla	D. O. Gillett.
86431	K. N. Q. D.	*Seh.	1	3	Gibson	839	790	183.7	35.2	16.2	1898	Bath, Me	Fall River, Mass.	Staples Coal Co.
136697	K. N. Q. F.	Shp.	2	4	ERISKINEM. PHELIS	2,998	2,715	312.1	45.2	25.6	1898	do	Bath, Me	Wm. D. Sewall.
107400	K. N. Q. J.	*Seh.	1	3	Ashland	901	838	194.0	35.0	17.6	1898	Noank, Conn	Philadelphia, Pa	Reading Co.
127281	K. N. Q. L.	St. s.	1	0	NAUGATUCK	1,113	655	220.7	37.2	14.0	1898	Chester, Pa	New London, Conn.	Consolidated Railway Co.

## SEAGOING VESSELS, ARRANGED IN THE ORDER OF SIGNAL LETTERS—Continued.

[Steel vessels in SMALL CAPITALS, and iron vessels in *italics*.]

Official No.	Signal letters.	Rig.	Decks.	Masts.	Name of vessel.	Gross tonnage.	Net tonnage.	Length.	Breadth.	Depth.	When built.	Where built.	Home port (where permanent document issues).	Name of managing or principal owner.
111199	K. N. Q. P.	Sch.	2	4	Rachel W. Stevens..	1,211	1,082	195.5	40.4	18.4	1898	Bath, Me .....	Hartford, Conn. ....	Luchs J. Stevens.
81622	K. N. Q. R.	Sch.	1	4	West Virginia .....	1,664	1,468	248.5	44.4	19.2	1898	.....do .....	Providence, R. I. ....	Eastern Coal Co.
77321	K. N. Q. T.	Sch.	1	4	James H. Bruce .....	533	476	166.2	37.0	12.6	1898	Fairhaven, Cal .....	San Francisco, Cal. ....	James H. Bruce.
150795	K. N. Q. V.	Sch.	1	3	Phoenix .....	901	838	194.0	35.0	17.6	1898	Noank, Conn. ....	Philadelphia, Pa. ....	Reading Co.
81626	K. N. R. C.	St. s.	2	2	WINFRED .....	2,551	1,520	282.5	42.2	21.1	1898	Bath, Me .....	Port Arthur, Tex. ....	J. M. Duffey Petro- leum Co.
157524	K. N. R. D.	Sch.	1	3	Dunlo .....	840	739	183.9	35.3	16.1	1898	.....do .....	Fall River, Mass. ....	Staples Coal Co.
81628	K. N. R. F.	St. s.	1	0	Wm. H. Moody .....	259	176	115.0	27.5	9.2	1898	Essex, Mass. ....	Gloucester, Mass. ....	Pigeon Hill Granite Co.
157526	K. N. R. G.	Sch.	1	4	Dauntless .....	548	478	162.2	37.3	13.2	1898	Hoquiam, Wash. ....	San Francisco, Cal. ....	E. K. Wood Lumber Co.
157793	K. N. R. H.	St. s.	3	2	Tucoma .....	2,811	1,689	316.2	39.2	18.7	1870	Dumbarton, Scotl'd. ....	Seattle, Wash. ....	Northwestern S. S. Co.
155335	K. N. R. J.	Sch.	1	3	Otis .....	292	238	121.6	30.3	9.9	1898	Seranton, Miss. ....	Gulfport, Miss. ....	F. Clinton.
3770	K. N. R. L.	St. s.	1	0	BERKELEY .....	1,945	1,245	201.4	40.2	14.1	1898	San Francisco, Cal. ....	San Francisco, Cal. ....	Central Pacific Co.
161826	K. N. R. M.	St. s.	4	2	Victoria .....	3,502	2,112	301.1	40.1	19.0	1870	Dumbarton, Scot. ....	Pt. Townsend, Wash. ....	Northwestern S. S. Co.
121091	K. N. R. Q.	Sch.	1	3	Florida .....	1,071	943	220.4	34.8	25.4	1871	Port Glasgow, Scot. ....	New York, N. Y. ....	Chas. W. McCutchen.
107417	K. N. R. S.	St. s.	2	2	ADMIRAL DEWEY .....	2,104	1,336	280.0	36.1	22.7	1898	Philadelphia, Pa. ....	Perth Amboy, N. J. ....	American Mail S. S. Co.
130792	K. N. R. T.	St. s.	1	2	NAVIGATOR .....	414	282	131.3	26.0	16.0	1898	Camden, N. J. ....	San Francisco, Cal. ....	Associated Oil Co.
92911	K. N. R. V.	St. s.	1	2	M. E. LUCKENBACH .....	439	246	138.8	27.0	16.0	1898	.....do .....	New York, N. Y. ....	Edgar F. Luckenbach.
116862	K. N. R. W.	St. s.	1	2	SANTURGE .....	1,836	1,122	255.0	41.1	21.2	1898	Wilmington, Del. ....	.....do .....	U. S. and Porto Rico Navigation Co.
107419	K. N. S. B.	St. s.	2	2	ADMIRAL HAMPSON .....	2,104	1,336	280.0	36.1	22.7	1898	Philadelphia, Pa. ....	Perth Amboy, N. J. ....	American Mail S. S. Co.
155330	K. N. S. D.	St. s.	1	0	O. I. HALSBECK .....	198	134	103.3	22.6	12.6	1898	.....do .....	New York, N. Y. ....	Peter Cahill.
130795	K. N. S. F.	St. s.	1	0	S. O. Co. No. 2 .....	157	84	98.1	22.0	10.1	1898	.....do .....	.....do .....	Standard Oil Co.
92914	K. N. S. H.	Sch.	1	4	Massachusetts .....	501	437	165.3	36.3	11.0	1898	Bath, Me .....	.....do .....	E. C. Smith.
130797	K. N. S. J.	Sch.	1	3	Number Ten .....	897	801	189.2	35.3	17.2	1898	.....do .....	Baltimore, Md. ....	Consolidation Coal Co.
155839	K. N. S. L.	St. s.	3	2	Olympia .....	2,837	1,730	335.0	38.2	19.5	1883	Glasgow, Scotland. ....	Seattle, Wash. ....	Northwestern S. S. Co.
92915	K. N. S. M.	Sch.	1	4	Mary E. Foster .....	950	839	202.2	40.2	15.9	1898	Port Blakely, Wash. ....	Honolulu, Hawaii. ....	Allen & Robinson.
130798	K. N. S. P.	Sch.	1	3	Number Seven .....	898	790	193.0	34.9	17.0	1898	Bath, Me .....	Baltimore, Md. ....	Consolidation Coal Co.
107423	K. N. S. Q.	St. s.	2	2	ADMIRAL SCHLEY .....	2,104	1,336	280.0	36.1	22.7	1898	Philadelphia, Pa. ....	Perth Amboy, N. J. ....	American Mail S. S. Co.
3772	K. N. S. T.	Sch.	1	2	Boyd .....	473	396	168.1	34.2	10.3	1898	Bath, Me .....	Fall River, Mass. ....	Staples Coal Co.
150803	K. N. S. V.	Sch.	1	2	Boys .....	474	397	165.9	34.3	10.3	1898	.....do .....	.....do .....	Do.
107425	K. N. S. W.	St. s.	2	2	ADMIRAL FARRAGUT .....	2,104	1,336	280.0	36.1	22.7	1898	Philadelphia, Pa. ....	Perth Amboy, N. J. ....	American Mail S. S. Co.
127310	K. N. T. C.	St. s.	3	2	Rosecrans .....	2,978	1,816	326.4	38.2	21.0	1883	Glasgow, Scotland. ....	San Francisco, Cal. ....	National Oil and Transp'n. Co.
130802	K. N. T. D.	Sch.	2	5	Nathaniel T. Palmer .....	2,440	2,244	295.1	44.4	22.2	1898	Bath, Me .....	Portland, Me. ....	E. W. Clark.
130804	K. N. T. G.	Sch.	1	3	Number Eight .....	924	810	193.6	34.9	17.1	1899	.....do .....	Baltimore, Md. ....	Consolidation Coal Co.
107429	K. N. T. H.	Bk.	2	3	Star of England .....	1,943	1,705	264.0	39.0	23.5	1893	Dumbarton, Scotl'd. ....	San Francisco, Cal. ....	Alaska Packers Ass'n.
130775	K. N. T. J.	Sch.	1	4	New York .....	1,688	1,576	245.4	44.3	21.0	1899	Bath, Me .....	New York, N. Y. ....	C. W. McCutchen.
13674	K. N. T. S.	St. s.	1	2	E. L. RUSSELL .....	206	100	108.9	22.6	12.2	1899	Camden, N. J. ....	Port Arthur, Tex. ....	Fuel Oil Transit Co.
96435	K. N. T. V.	St. s.	4	2	PANAMA .....	5,667	4,193	360.0	50.0	19.9	1898	Philadelphia, Pa. ....	New York, N. Y. ....	Isthmian Canal Com- mission.
107430	K. N. T. W.	St. s.	1	2	ATLAS .....	1,942	1,243	248.0	40.1	22.5	1899	Chester, Pa. ....	San Francisco, Cal. ....	Pacific Coast Oil Co.
157533	K. N. V. B.	Sch.	1	3	Donna Christina .....	174	165	115.0	29.3	8.6	1899	Tampa, Fla. ....	Pensacola, Fla. ....	Arthur H. McLeod.
130806	K. N. V. C.	Sch.	1	3	Number Nine .....	909	794	192.8	35.1	17.0	1899	Bath, Me .....	Baltimore, Md. ....	Consolidation Coal Co.
81638	K. N. V. D.	St. s.	1	2	WABAN .....	163	111	91.0	20.0	10.4	1899	Philadelphia, Pa. ....	Charleston, S. C. ....	W. G. Revel.
116875	K. N. V. F.	St. s.	2	2	SWATARA .....	625	425	157.0	29.0	17.5	1899	.....do .....	Philadelphia, Pa. ....	Reading Co.
127315	K. N. V. H.	Sch.	1	2	Clara E. Comee .....	138	124	90.3	24.5	9.2	1888	Bear River, Nova Scotia. ....	Bath, Me .....	M. G. Shaw Lumber Co.
127316	K. N. V. L.	Sch.	1	2	Canton .....	531	448	167.0	31.6	11.5	1899	Noank, Conn. ....	Fall River, Mass. ....	Staples Coal Co.
138727	K. N. V. M.	Sch.	1	2	Easton .....	531	448	197.0	34.6	11.5	1899	.....do .....	.....do .....	Do.
107434	K. N. V. R.	Sch.	2	4	ARTHUR SEWALL .....	3,209	2,919	332.0	45.2	25.6	1899	Bath, Me .....	Bath, Me .....	Samuel S. Sewall.
92921	K. N. V. S.	Sch.	1	4	Manila .....	731	647	182.1	39.8	14.7	1899	North Bend, Oreg. ....	Pt. Townsend, Wash. ....	Puget Sound Com- mercial Co.
161119	K. N. W. B.	St. s.	4	2	KERSHAW .....	2,599	1,767	274.0	42.0	16.2	1899	Wilmington, Del. ....	Baltimore, Md. ....	Merchants and Min- ers' Transp'n. Co.
145801	K. N. W. D.	Sch.	1	3	Thaxter .....	843	745	184.5	35.3	16.2	1899	Bath, Me .....	Fall River, Mass. ....	Staples Coal Co.
150807	K. N. W. J.	St. s.	1	2	PIEDMONT .....	391	214	141.0	27.0	15.4	1899	Baltimore, Md. ....	Baltimore, Md. ....	Consolidation Coal Co.
111210	K. N. W. L.	Sch.	1	2	Randolph .....	567	499	175.6	31.6	11.7	1899	Noank, Conn. ....	Fall River, Mass. ....	Staples Coal Co.
92924	K. N. W. M.	Sch.	1	3	Mulvern .....	844	745	155.4	35.3	16.2	1899	Bath, Me .....	Perth Amboy, N. J. ....	Susquehanna Coal Co.
130811	K. N. W. R.	Sch.	1	3	Number Twelve .....	930	809	194.0	35.1	17.2	1899	.....do .....	Baltimore, Md. ....	Consolidation Coal Co.
96439	K. N. W. T.	St. s.	3	1	HAMILTON .....	3,723	2,480	351.8	42.0	17.0	1899	Chester, Pa. ....	New York, N. Y. ....	Old Dominion S. S. Co.
130813	K. P. B. C.	Sch.	1	3	Number Fourteen .....	927	807	192.8	35.0	17.4	1899	Bath, Me .....	Baltimore, Md. ....	Consolidation Coal Co.
3777	K. P. B. F.	St. s.	1	2	Boxer .....	216	121	113.7	25.3	13.5	1899	East Boston, Mass. ....	Philadelphia, Pa. ....	Frank W. Munn.
145806	K. P. B. G.	St. s.	1	2	Teaser .....	216	121	113.7	25.3	13.5	1899	.....do .....	.....do .....	Do.
130815	K. P. B. J.	St. s.	4	2	NANTUCKET .....	2,599	1,767	274.0	42.0	16.2	1899	Wilmington, Del. ....	Baltimore, Md. ....	Merchants and Min- ers' Transp'n. Co.
92930	K. P. B. L.	Sch.	1	3	Monitor .....	955	866	193.6	35.0	17.6	1899	Noank, Conn. ....	Philadelphia, Pa. ....	Reading Co.
111215	K. P. B. N.	St. s.	1	2	Rescuo .....	537	284	160.3	32.2	16.8	1899	Tottenville, N. Y. ....	New York, N. Y. ....	Merritt & Chapman Derrick and Wreck- ing Co.
92935	K. P. B. R.	Sch.	2	5	M. D. Cressy .....	2,114	1,884	264.4	43.9	21.6	1899	Bath, Me .....	Bath, Me .....	Frank A. Small.
130817	K. P. B. S.	Sch.	1	3	Number Fifteen .....	912	796	192.1	34.8	17.8	1899	.....do .....	Baltimore, Md. ....	Consolidation Coal Co.
156349	K. P. B. V.	Sch.	1	3	Oxford .....	836	735	184.9	35.2	16.2	1899	.....do .....	Perth Amboy, N. J. ....	Susquehanna Coal Co.
92936	K. P. B. W.	St. s.	4	2	COLON .....	5,667	4,193	360.0	50.0	19.9	1899	Philadelphia, Pa. ....	New York, N. Y. ....	Isthmian Canal Com- mission.
145805	K. P. C. B.	St. s.	1	2	TACONY .....	353	186	128.0	26.3	15.0	1899	.....do .....	Perth Amboy, N. J. ....	Susquehanna Coal Co.
136737	K. P. C. D.	Sch.	1	3	Edith .....	516	468	169.8	34.4	11.6	1899	Noank, Conn. ....	New London, Conn. ....	Thames Towboat Co.

## SEAGOING VESSELS, ARRANGED IN THE ORDER OF SIGNAL LETTERS—Continued.

[Steel vessels in SMALL CAPITALS, iron vessels in *italics*.]

Official No.	Signal letters.	Rig.	Decks.	Masts.	Name of vessel.	Gross tonnage.	Net tonnage.	Length.	Breadth.	Depth.	When built.	Where built.	Home port (where permanent document issues).	Name of managing or principal owner.
								Feet.	Feet.	Feet.				
107456	K. P. C. G.	Sch.	2		American Eagle....	148	141	92.4	30.5	7.5	1899	Northport, N. Y. ....	New Haven, Conn.	Est. John Beattie.
127341	K. P. C. H.	*Sch.	1	3	Coleraine.....	954	865	193.6	35.0	17.6	1899	Noank, Conn. ....	Philadelphia, Pa. ....	Reading Co.
77854	K. P. C. L.	St. s.	1	0	S. O. Co. No. 4 .....	145	99	85.6	22.5	10.7	1899	Camden, N. J. ....	New York, N. Y. ....	Standard Oil Co.
77856	K. P. C. M.	St. s.	3	2	JEFFERSON.....	3,723	2,392	351.8	42.0	17.0	1899	Chester, Pa. ....	do .....	Old Dominion S. S. Co.
127343	K. P. C. N.	Bk.	2	3	Star of Chile .....	1,001	874	202.0	34.2	21.2	1868	Dundee, Scotland...	San Francisco, Cal.	Alaska Packers' Assn.
127344	K. P. C. O.	*Sch.	1	3	Corbin.....	954	865	193.6	35.0	17.6	1899	Noank, Conn. ....	Philadelphia, Pa. ....	Reading Co.
130822	K. P. C. S.	St. s.	2	3	Newburgh.....	624	481	135.8	32.8	15.8	1883	Windsor, N. Scotia ..	New York, N. Y. ....	J. B. King Transp'n. Co.
96447	K. P. C. T.	Sch.	2	5	Henry O. Barrett ..	1,807	1,564	244.7	42.9	24.0	1899	Bath, Me. ....	Bath, Me. ....	G. G. Dearing.
130823	K. P. C. V.	*Sch.	1	3	Number Sixteen....	929	808	192.6	34.8	17.8	1899	do .....	Baltimore, Md. ....	Consolidation Coal Co.
3786	K. P. C. W.	St. s.	3	2	Bertha.....	926	752	185.5	32.5	22.1	1899	Alameda, Cal. ....	Seattle, Wash. ....	O. J. Humphrey.
25317	K. P. D. C.	*Sch.	1	3	Upton.....	843	746	184.9	35.0	16.2	1899	Bath, Me. ....	Perth Amboy, N. J. ..	Susquehanna Coal Co.
111223	K. P. D. F.	Sch.	1	4	Robert R. Hind.....	564	520	162.5	36.8	12.8	1899	Alameda, Cal. ....	San Francisco, Cal.	Geore U. Hind.
161819	K. P. D. G.	St. s.	1	2	VALLEY FORD.....	558	352	158.0	29.0	18.0	1898	Wilmington, Del. ....	Philadelphia, Pa. ....	Reading Co.
116895	K. P. D. H.	St. s.	1	0	Syosser.....	176	120	102.6	23.0	10.5	1899	Philadelphia, Pa. ....	New York, N. Y. ....	River and Harbor Transp'n. Co.
92948	K. P. D. N.	*Sch.	1	3	Marion.....	954	865	193.6	35.0	17.6	1899	Noank, Conn. ....	Philadelphia, Pa. ....	Reading Co.
130829	K. P. D. Q.	*Sch.	1	3	Number Seventeen....	935	813	192.7	35.0	17.4	1899	Bath, Me. ....	Baltimore, Md. ....	Consolidation Coal Co.
3792	K. P. D. S.	*Sch.	1	3	Number Twenty-three.	1,035	929	207.0	35.2	18.4	1899	do .....	do .....	do.
116896	K. P. F. C.	St. s.	1	2	San Pedro.....	456	359	163.1	34.0	11.7	1899	Aberdeen, Wash. ....	Marquette, Mich. ....	Metropolitan Red-wood Lumber Co.
92953	K. P. F. J.	St. s.	2	2	MAE.....	2,103	1,281	243.6	42.2	22.2	1899	Toledo, Ohio.....	New York, N. Y. ....	Taurus Transp'n. Co.
116898	K. P. F. L.	St. s.	1	4	Sunbury.....	1,644	1,419	236.9	43.3	19.1	1899	Bath, Me. ....	Fall River, Mass. ....	Staples Coal Co.
77360	K. P. F. N.	*Sch.	2	3	J. B. KING & Co., No. 19.	1,166	1,116	206.8	34.9	19.0	1899	Port Richmond, N. Y.	New York, N. Y. ....	J. B. King Transp'n. Co.
92855	K. P. F. Q.	St. p.	1	0	MOBJACK.....	610	352	180.2	28.7	10.1	1899	Newburgh, N. Y. ....	do .....	Old Dominion S. S. Co.
77361	K. P. F. E.	Sch.	1	4	James Rolph.....	586	517	169.1	37.9	12.8	1899	Fairhaven, Cal. ....	San Francisco, Cal.	J. Rolph, jr.
145817	K. P. F. T.	Sch.	1	2	T. M. Nicholson.....	128	90	95.1	24.4	10.8	1899	Essex, Mass. ....	Bucksport, Me. ....	T. M. Nicholson.
127357	K. P. F. W.	*Sch.	1	3	C. R. R. of N. J., No. 8.	953	861	193.7	35.0	17.6	1899	Noank, Conn. ....	New York, N. Y. ....	Central R. R. of N. J.
81657	K. P. G. B.	Sch.	1	4	Winslow.....	566	496	170.4	37.6	12.8	1899	Port Blakeley, Wash.	San Francisco, Cal.	G. E. Billings.
141606	K. P. G. C.	St. s.	2	2	LYKENS.....	625	425	157.0	29.0	17.5	1899	Noank, Conn. ....	Philadelphia, Pa. ....	Reading Co.
146818	K. P. G. D.	*Sch.	1	3	Tipton.....	330	729	184.6	35.2	16.1	1899	Bath, Me. ....	Fall River, Mass. ....	Staples Coal Co.
81659	K. P. G. F.	Sch.	1	4	Wm. H. Smith.....	566	496	170.4	37.6	12.8	1899	Port Blakeley, Wash.	San Francisco, Cal.	Geo. E. Billings.
136747	K. P. G. H.	St. s.	3	2	EL SUD.....	4,572	2,903	390.9	48.8	15.6	1899	Newport News, Va. ....	New York, N. Y. ....	Southern Pacific Co.
77367	K. P. G. R.	Sch.	1	3	John Maxwell.....	532	445	162.4	35.3	12.7	1899	Millbridge, Me. ....	do .....	B. P. B. Foss.
161126	K. P. G. S.	*Sch.	1	3	Knickerbocker.....	954	865	193.6	35.0	16.6	1899	Noank, Conn. ....	Philadelphia, Pa. ....	Reading Co.
3796	K. P. G. W.	*Sch.	1	2	Brocton.....	567	499	175.0	34.8	11.7	1899	do .....	Fall River, Mass. ....	Staples Coal Co.
130834	K. P. H. D.	*Sch.	1	3	Number Eighteen....	936	817	189.3	35.1	18.1	1899	Bath, Me. ....	Baltimore, Md. ....	Consolidation Coal Co.
3800	K. P. H. G.	St. s.	1	2	BRITANNIA.....	249	166	128.5	25.0	12.5	1899	Sparrow Point, Md. ....	do .....	Baker-Whiteley Coal Co.
121109	K. P. H. L.	Sch.	1	4	Fred J. Wood.....	681	601	181.0	38.1	14.0	1899	Hoquiam, Wash. ....	San Francisco, Cal.	E. K. Wood Lumber Co.
161625	K. P. H. N.	Sch.	1	2	Varuna.....	90	86	87.9	23.3	9.7	1890	Chelsea, Mass. ....	Boston, Mass. ....	B. P. R. Society.
116911	K. P. H. R.	*Sch.	1	3	Solus.....	839	743	184.6	35.2	15.2	1899	Bath, Me. ....	Fall River, Mass. ....	Staples Coal Co.
3803	K. P. H. S.	*Sch.	1	3	Bath.....	926	828	187.4	34.2	18.1	1899	do .....	Perth Amboy, N. J. ..	Lehigh Valley Transp'n. Co.
127365	K. P. H. W.	St. s.	1	2	CHAS. CLARKE.....	211	144	108.9	22.6	11.8	1899	Camden, N. J. ....	Port Arthur, Tex. ....	Texas Oil & Transit Co.
136761	K. P. J. C.	St. s.	3	2	EL NORTE.....	4,604	2,925	391.9	48.8	15.8	1899	Newport News, Va. ....	New York, N. Y. ....	Southern Pacific Co.
150831	K. P. J. D.	St. s.	2	2	PONCE.....	3,503	2,519	317.0	42.0	27.8	1899	Wilmington, Del. ....	Bath, Me. ....	New York and Porto Rico Navigation Co.
92977	K. P. J. G.	Sch.	2	4	Mary T. Quinby.....	1,172	1,047	184.8	40.3	18.8	1899	Thomaston, Me. ....	Thomaston, Me. ....	Washburn Bros.
150832	K. P. J. H.	*Sch.	1	3	Paxinos.....	954	865	193.6	35.0	17.6	1899	Noank, Conn. ....	Philadelphia, Pa. ....	Reading Co.
81665	K. P. J. M.	*Sch.	1	2	Williamsburg.....	319	319	109.6	31.8	9.4	1899	Williamsburg, Va. ....	New York, N. Y. ....	Jameson & Bond Co.
127369	K. P. J. N.	Sch.	1	4	Columbia.....	668	584	181.0	38.5	13.7	1899	Hoquiam, Wash. ....	San Francisco, Cal.	Albert Meyer.
86417	K. P. J. Q.	St. s.	1	2	GERTYBURD.....	557	351	158.0	29.0	18.0	1898	Wilmington, Del. ....	Philadelphia, Pa. ....	Reading Co.
107491	K. P. J. R.	Sch.	1	4	Admiral.....	683	605	178.6	36.2	14.0	1899	Northend, Ore. ....	San Francisco, Cal.	Pacific Shipping Co.
130840	K. P. J. S.	*Sch.	1	3	Number Nineteen....	932	823	189.0	35.1	18.0	1899	Bath, Me. ....	Baltimore, Md. ....	Consolidation Coal Co.
86467	K. P. J. T.	St. s.	1	2	Georges Creek.....	398	184	128.9	28.7	16.7	1899	Port Richmond, N. Y.	do .....	do.
3806	K. P. J. V.	*Sch.	1	3	Bangor.....	931	823	188.1	34.2	18.1	1899	Bath, Me. ....	Perth Amboy, N. J. ..	Lehigh Valley Transp'n. Co.
136761	K. P. J. W.	St. s.	3	2	EL RIO.....	4,604	2,918	391.9	48.8	15.8	1899	Newport News, Va. ....	New York, N. Y. ....	Southern Pacific Co.
136762	K. P. L. B.	Shp.	2	4	EDWARD SEWALL....	3,206	2,916	332.0	45.8	25.5	1899	Bath, Me. ....	Bath, Me. ....	Samuel S. Sewall.
77385	K. P. L. D.	*Sch.	2	3	J. B. KING & Co., No. 20.	1,170	1,119	206.3	35.0	19.0	1899	Port Richmond, N. Y.	New York, N. Y. ....	J. B. King Transp'n. Co.
80483	K. P. L. G.	St. s.	3	2	GOVERNOR DINGLEY ..	3,826	2,856	298.9	60.8	17.8	1899	Chester, Pa. ....	Bath, Me. ....	Eastern S. S. Co.
96470	K. P. L. H.	Sch.	1	4	Henry Wilson.....	472	403	167.8	37.1	11.3	1899	Aberdeen, Wash. ....	San Francisco, Cal.	Henry Wilson.
150836	K. P. L. J.	St. s.	2	2	PORTO RICO.....	1,257	854	220.2	32.0	19.3	1899	Toledo, Ohio.....	Philadelphia, Pa. ....	New York & Baltimore Transp'n. Line.
150837	K. P. L. N.	Sch.	1	4	Philippine.....	523	491	162.5	36.8	12.2	1899	Alameda, Cal. ....	San Francisco, Cal.	Martin Sanders.
92993	K. P. L. Q.	St. s.	2	2	MARACAIBO.....	1,771	1,095	267.5	37.0	18.5	1899	Wilmington, Del. ....	Wilmington, Del. ....	Atlantic and Caribbean Steam Nav. Co.
3810	K. P. L. R.	Bkn.	1	3	Benicia.....	674	653	169.0	40.0	14.0	1899	Benicia, Cal. ....	San Francisco, Cal.	Matthew Turner.
141625	K. P. L. T.	Sch.	1	4	Lottie Bennett.....	566	496	170.4	37.6	12.8	1899	Port Blakeley, Wash.	do .....	Geo. E. Billings.
130844	K. P. L. W.	*Sch.	1	3	Number Twenty.....	940	831	190.3	35.3	18.1	1899	Bath, Me. ....	Baltimore, Md. ....	Consolidation Coal Co.

## SEAGOING VESSELS, ARRANGED IN THE ORDER OF SIGNAL LETTERS—Continued.

(Steel vessels in SMALL CAPITALS, iron vessels in *italics*.)

Official No.	Signal letters.	Rig.	Decks.	Masts.	Name of vessel.	Gross tonnage.	Net tonnage.	Length.	Breadth.	Depth.	When built.	Where built.	Home port (where permanent document issues).	Name of managing or principal owner.
100692	K. P. M. B.	Sch.	2	4	Iona Tunnell.....	1,315	1,118	208.8	41.1	18.6	1899	Millbridge, Me.....	Philadelphia, Pa.....	G. A. Tunnell.
136767	K. P. M. O.	*Sch.	1	3	Ephrata.....	954	885	193.6	35.0	17.6	1899	Noank, Conn.....	do.....	Reading Co.
136768	K. P. M. D.	*Sch.	1	3	Edith.....	859	766	185.8	35.2	17.1	1899	Bath, Me.....	Boston, Mass.....	Commercial Towboat Co.
157556	K. P. M. F.	St. s.	1	2	Despatch.....	698	589	175.0	36.0	14.0	1899	Fairhaven, Cal.....	San Francisco, Cal.....	Pacific Lumber Co.
77390	K. P. M. G.	*Sch.	2	3	J. B. King & Co., No. 21.	1,166	1,111	206.8	35.2	19.0	1899	Port Richmond, N. Y.	New York, N. Y.....	J. B. King Transp'n. Co.
136771	K. P. M. H.	St. s.	3	2	EL CID.....	4,908	2,921	391.3	48.3	15.8	1899	Newport News, Va.....	do.....	Southern Pacific Co.
136772	K. P. M. J.	St. s.	2	2	JOHN SCULLY.....	413	209	136.0	26.1	15.5	1899	Camden, N. J.....	Perth Amboy, N. J.....	Thomas J. Scully.
100368	K. P. M. L.	St. s.	1	2	I. J. Merritt.....	359	244	141.6	28.9	13.6	1884	Tottenville, N. Y.....	New York, N. Y.....	Merritt & Chapman Derrick and Wrecking Co.
81424	K. P. M. N.	St. s.	1	2	William Coley.....	193	116	121.5	26.0	8.7	1898	do.....	do.....	Do.
107511	K. P. M. S.	*Slp.	1	1	Ariadne.....	529	518	143.0	30.8	17.9	1890	Funfhausen, Germany.	Providence, R. I.....	Eastern Coal Co.
150645	K. P. M. T.	*Sch.	1	3	Paxtang.....	954	865	193.6	35.0	17.6	1899	Noank, Conn.....	Philadelphia, Pa.....	Reading Co.
77392	K. P. M. V.	Sch.	2	5	Jennie French Potter.	1,998	1,794	257.7	44.3	21.0	1899	Camden, Me.....	New York, N. Y.....	E. G. Potter.
93000	K. P. N. B.	Sch.	2	5	Mary W. Bowen.....	2,153	1,907	246.1	46.5	21.9	1900	Bath, Me.....	Fall River, Mass.....	Joseph A. Bowen.
107515	K. P. N. C.	Bgn.	1	2	Alcaea.....	403	363	132.4	29.9	13.0	1883	St. Martins, N. B.....	Baltimore, Md.....	Charles F. Southard.
155371	K. P. N. D.	*Sch.	1	4	Ohio.....	1,629	1,506	237.5	43.4	20.1	1899	Bath, Me.....	New York, N. Y.....	Seaboard Transp'n. Co.
161133	K. P. N. F.	St. s.	1	2	Kalulani.....	384	243	140.5	30.0	12.0	1899	Alameda, Cal.....	Honolulu, Hawaii..	Inter-Island Steam Navigation Co.
157558	K. P. N. G.	*Sch.	1	2	Black Tom.....	495	492	141.6	31.0	15.0	1899	Perth Amboy, N. J.....	Perth Amboy, N. J.....	Coxe Bros. & Co.
93001	K. P. N. H.	Sch.	1	3	Marion Chappell.....	1,595	1,484	243.3	43.8	22.0	1899	Noank, Conn.....	New London, Conn.....	Thames Towboat Co.
136776	K. P. N. J.	St. s.	1	2	EDWARD LUCKENBACH.	401	196	135.0	27.5	15.7	1899	Philadelphia, Pa.....	New York, N. Y.....	L. Luckenbach.
93003	K. P. N. L.	Sch.	2	4	Marie Palmer.....	1,904	1,495	253.4	43.3	24.2	1900	Bath, Me.....	Boston, Mass.....	Wm. F. Palmer.
116929	K. P. N. M.	St. s.	1	2	SAVAGE.....	410	279	142.8	27.0	15.6	1899	Baltimore, Md.....	Baltimore, Md.....	Consolidation Coal Co.
86486	K. P. N. N.	*Sch.	1	2	Grafton.....	531	464	167.0	34.6	11.5	1899	Noank, Conn.....	Fall River, Mass.....	Staples Coal Co.
116931	K. P. N. R.	Sch.	1	4	S. T. Alexander.....	779	695	175.5	38.5	15.9	1899	Fairhaven, Cal.....	San Francisco, Cal.....	Charles Nelson Co.
96476	K. P. N. T.	St. s.	2	2	Hector.....	2,929	1,861	330.2	38.3	20.2	1883	Newcastle, England	New York, N. Y.....	Union Sulphur Co.
116932	K. P. N. V.	*Sch.	1	3	Shawmont.....	954	865	193.6	35.0	17.6	1900	Noank, Conn.....	Philadelphia, Pa.....	Reading Co.
116935	K. P. N. W.	St. s.	2	2	SAN JUAN.....	3,503	2,519	317.0	42.0	27.8	1899	Wilmington, Del.....	Bath, Me.....	New York and Porto Rico Navigation Co.
100696	K. P. Q. B.	*Sch.	1	4	Iowa.....	1,608	1,473	237.4	43.5	19.8	1900	Bath, Me.....	New York, N. Y.....	Seaboard Transp'n. Co.
161135	K. P. Q. C.	Bk.	2	3	KAIULANI.....	1,570	1,430	225.7	42.3	20.0	1899	do.....	San Francisco, Cal.....	Kalulani Co.
96479	K. P. Q. F.	Sch.	1	3	Henry Weller.....	400	334	138.0	33.6	11.4	1900	Phippsburg, Me.....	New York, N. Y.....	Henry Weller.
127397	K. P. Q. G.	St. s.	1	2	COVINGTON.....	401	196	135.0	27.5	15.7	1899	Philadelphia, Pa.....	do.....	Seaboard Transp'n. Co.
111261	K. P. Q. H.	St. s.	1	2	RICHMOND.....	401	196	135.0	27.5	15.7	1899	do.....	do.....	Do.
111262	K. P. Q. J.	St. s.	1	2	Fair Oaks.....	793	533	199.0	33.0	13.1	1900	Houqum, Wash.....	San Francisco, Cal.....	S. E. Slade.
136780	K. P. Q. M.	*Sch.	1	3	Eik Garden.....	847	749	185.7	35.3	16.2	1900	Bath, Me.....	Philadelphia, Pa.....	Davis Coal and Coke Co.
96480	K. P. Q. N.	Sch.	1	4	Helene.....	927	828	202.2	40.2	15.9	1899	Port Blakeley, Wash	Honolulu, Hawaii..	Allen & Robinson.
116940	K. P. Q. R.	Sch.	1	4	Behome.....	680	620	182.3	37.9	13.3	1899	New Whatoom, Wash.	San Francisco, Cal.....	Charles Gerlach.
150850	K. P. Q. S.	*Sch.	1	3	POWEL.....	1,204	1,142	206.6	35.0	19.6	1900	Port Richmond, N. Y	New York, N. Y.....	Baker Transp'n. Co.
93008	K. P. Q. T.	St. s.	2	3	Harry Luckenbach..	2,798	1,799	299.9	40.0	24.5	1851	West Hartlepool, England.	do.....	L. Luckenbach.
116942	K. P. Q. V.	St. s.	2	0	Morning Star.....	547	403	132.6	30.0	10.8	1900	Essex, Mass.....	Boston, Mass.....	American Board of Foreign Missions.
111266	K. P. Q. W.	*Sch.	1	2	Remus.....	531	464	167.0	34.6	11.5	1900	Noank, Conn.....	Fall River, Mass.....	Staples Coal Co.
86488	K. P. R. B.	St. s.	1	2	Gerry.....	273	133	102.0	24.0	10.5	1900	Wilmington, Del.....	Wilmington, Del.....	National Dredging Co.
136783	K. P. R. O.	Sch.	1	4	Expansion.....	545	512	170.0	36.8	12.2	1900	Alameda, Cal.....	San Francisco, Cal.....	Martin Sanders.
77397	K. P. R. D.	Bkn.	1	3	Jos. L. Evison.....	755	662	190.4	40.0	15.0	1900	Marshfield, Ore.....	do.....	Charles Nelson Co.
116944	K. P. R. F.	St. s.	1	2	Santa Ana.....	767	485	182.4	36.2	12.4	1900	do.....	Seattle, Wash.....	Northwestern S. S. Co.
107520	K. P. R. H.	St. s.	3	0	AUGUSTA.....	2,372	1,613	245.0	46.0	15.9	1900	Philadelphia, Pa.....	Baltimore, Md.....	Chesapeake S. S. Co.
96482	K. P. R. J.	Sch.	2	5	Helen W. Martin.....	2,265	2,020	281.6	44.8	20.9	1900	Bath, Me.....	Bath, Me.....	Samuel R. Percy.
81684	K. P. R. L.	Sch.	1	3	Wellfleet.....	600	496	161.0	35.0	14.5	1900	Rockland Me.....	Boston, Mass.....	W. E. Rutledge.
3827	K. P. R. M.	*Sch.	1	3	Beverly.....	924	819	188.3	34.2	13.0	1900	Bath, Me.....	Perth Amboy, N. J.....	Lehigh Valley Transp'n. Co.
77401	K. P. R. N.	Sch.	2	4	John E. Devlin.....	1,107	1,011	180.0	40.3	19.0	1900	Thomaston, Me.....	Thomaston, Me.....	Washburn Bros.
116947	K. P. R. Q.	Sch.	1	3	Stanley.....	355	253	143.3	32.2	10.7	1900	Fairhaven, Cal.....	San Francisco, Cal.....	Union Fish Co.
111268	K. P. R. S.	St. s.	1	2	Rainier.....	800	519	204.9	38.0	13.6	1900	Alameda, Cal.....	do.....	Thomas Pollard.
136784	K. P. R. T.	Sch.	1	3	Edwin & Maud.....	208	178	123.5	23.8	8.6	1900	Bethel, Del.....	Seaford, Del.....	R. E. Rigg'n.
3828	K. P. R. W.	St. s.	2	3	Bowhead.....	381	243	136.5	29.5	16.1	1871	Christiania, Norway	Boston, Mass.....	John A. Cook.
127407	K. P. S. B.	St. s.	4	2	COMUS.....	4,823	3,000	391.6	48.3	15.8	1900	Newport News, Va.....	New York, N. Y.....	Southern Pacific Co.
127408	K. P. S. C.	Sch.	1	4	Churchill.....	655	600	178.2	33.3	14.6	1900	Northbend, Ore.....	San Francisco, Cal.....	A. M. Simpson.
93011	K. P. S. D.	Sch.	3	4	Malcolm Baxter, jr..	1,732	1,479	226.3	45.0	20.8	1900	Camden, Me.....	Perth Amboy, N. J.....	George Bayley.
86491	K. P. S. F.	St. s.	4	2	GRECIAN.....	2,327	1,994	263.3	42.0	36.0	1900	Wilmington, Del.....	Boston, Mass.....	Boston and Phila. S. S. Co.
136785	K. P. S. G.	Na. s.	1	2	Eclipse.....	211	163	104.0	27.0	10.2	1900	Benicla, Cal.....	Honolulu, Hawaii..	Inter-Island Steam Navigation Co.
150856	K. P. S. L.	St. s.	2	2	PLIADIES.....	3,753	2,932	331.5	47.0	25.0	1900	Sparrow Point, Md..	Boston, Mass.....	Boston Tow Boat Co.



## SEAGOING VESSELS, ARRANGED IN THE ORDER OF SIGNAL LETTERS—Continued.

[Steel vessels in SMALL CAPITALS, iron vessels in Italics.]

Official No.	Signal letters.	Rig.	Decks.	Masts.	Name of vessel.	Gross tonnage.	Net tonnage.	Length.	Breadth.	Depth.	When built.	Where built.	Home port (where permanent document issues).	Name of managing or principal owner.
								Feet.	Feet.	Feet.				
161140	K. P. S. M.	St. s.	2	2	KVICHAK .....	1,063	610	200.2	35.5	16.0	1900	Portland, Oreg .....	San Francisco, Cal..	Alaska Packers' Assn.
121126	K. P. S. N.	Sch.	1	3	Future .....	613	518	165.0	35.0	18.8	1900	East Boston, Mass .....	Boston, Mass .....	R. R. Freeman.
3832	K. P. S. Q.	*Sch.	1	3	Black Diamond .....	923	795	188.6	34.2	18.2	1900	Bath, Me .....	Perth Amboy, N. J. . .	Lehigh Valley Transp- tn. Co.
127415	K. P. S. R.	St. s.	1	2	Coastwise .....	268	182	109.3	24.5	15.0	1900	Perth Amboy, N. J. . .	.....do .....	John Scully.
3835	K. P. S. T.	St. s.	1	2	Buccaneer .....	228	126	114.1	25.6	14.5	1900	Boston, Mass .....	Baltimore, Md .....	American Towing and Lightering Co.
111284	K. P. S. W.	St. s.	1	2	RAVENSCRAIG .....	2,301	1,758	248.5	43.2	23.8	1900	Port Huron, Mich ..	Duluth, Minn .....	Ravenecraig Transp Co.
127420	K. P. T. B.	Sch.	2	4	Calumet .....	1,241	1,094	190.4	40.1	18.9	1900	Bath, Me .....	Boston, Mass .....	D. S. Emery.
130856	K. P. T. C.	*Sch.	1	2	Norton .....	489	412	163.8	34.2	10.5	1900	.....do .....	Fall River, Mass .....	Staples Coal Co.
145840	K. P. T. D.	St. s.	1	2	TAMFICO .....	2,133	1,451	247.0	42.0	24.0	1900	Toledo, Ohio .....	Pt. Townsend, Wash.	Globe Navigation Co.
96490	K. P. T. F.	*Sch.	1	3	Hampshire .....	830	735	185.5	35.3	16.4	1900	Bath, Me .....	Philadelphia, Pa .....	Davis Coal and Coke Co.
116963	K. P. T. G.	*Sch.	1	2	Sharon .....	482	406	163.6	34.2	10.3	1900	.....do .....	Fall River, Mass .....	Staples Coal Co.
116964	K. P. T. H.	Sch.	1	4	Santa Paula .....	650	632	183.1	30.3	16.1	1900	Fairhaven, Cal .....	Los Angeles, Cal .....	Mission Trans. and Refining Co.
93026	K. P. T. L.	St. s.	2	2	MANNA-HATA .....	1,108	785	210.0	32.0	23.3	1900	Wilmington, Del ...	Philadelphia, Pa ...	N. Y. and Balto. Transp. Co.
127413	K. P. T. N.	St. s.	2	2	UHESAPEAKE .....	1,101	732	210.0	32.0	23.8	1900	.....do .....	.....do .....	Do.
3437	K. P. T. Q.	Sch.	1	4	Bainbridge .....	566	496	170.4	37.6	12.8	1900	Port Blakeley, Wash	San Francisco, Cal..	C. S. Holmes.
150864	K. P. T. R.	St. s.	4	2	PROTEUS .....	4,836	3,006	390.8	48.3	15.8	1900	Newport News, Va. . .	New York, N. Y. ....	Southern Pacific Co.
145841	K. P. T. S.	St. s.	1	2	Tormenter .....	226	126	114.1	25.6	14.5	1900	East Boston, Mass ..	Baltimore, Md .....	American Towing and Lightering Co.
141642	K. P. T. V.	Sch.	1	4	LUZON .....	545	512	170.0	36.8	12.2	1900	Alameda, Cal .....	San Francisco, Cal..	Martin Sanders.
107539	K. P. V. C.	St. s.	1	2	SALISBURY .....	234	164	123.9	25.0	12.6	1900	Camden, N. J .....	Philadelphia, Pa ...	N. Y., Phila. and Nor- folk R. R. Co.
130859	K. P. V. F.	St. s.	2	2	Nome City .....	939	597	230.0	38.0	16.2	1900	Fairhaven, Cal .....	San Francisco, Cal..	Cal. and Oreg. Coast S. S. Co.
141644	K. P. V. H.	St. s.	1	2	LEHIGH .....	446	303	136.0	26.0	13.4	1900	Port Richmond, N. Y	Perth Amboy, N. J. . .	Lehigh Valley Transp- tn. Co.
3838	K. P. V. J.	*Sch.	1	3	Bec. ....	919	808	188.4	34.0	18.0	1900	Bath, Me .....	.....do .....	Do.
121135	K. P. V. L.	*Sch.	1	3	Flora .....	865	709	185.2	35.1	17.3	1900	.....do .....	Boston, Mass .....	Commercial Towboat Co.
141645	K. P. V. M.	Sch.	1	2	Louise .....	102	76	91.3	23.0	10.2	1900	East Boston, Mass ..	.....do .....	Boston Pilots' Relief Society.
100710	K. P. V. T.	*Sch.	1	4	Indiana .....	1,626	1,506	236.3	43.8	20.6	1900	Bath, Me .....	New York, N. Y. ....	Seaboard Transp. In- ter-Island Steam Navigation Co.
96503	K. P. V. W.	St. s.	2	2	HYADES .....	3,753	2,932	331.5	47.0	25.0	1900	Sparrow Point, Md.	Boston, Mass .....	Boston Towboat Co.
107545	K. P. W. B.	Sch.	1	4	AMERICANA .....	900	839	206.4	41.1	15.7	1892	Grangemouth, Scot.	San Francisco, Cal..	Pacific Shipping Co.
107546	K. P. W. C.	Bk.	1	3	Andrew Welch .....	903	863	178.5	36.0	18.5	1888	Glasgow, Scotland..	.....do .....	Andrew Welch Co.
107547	K. P. W. D.	St. s.	2	2	AZTEC .....	3,508	2,298	349.2	43.0	26.6	1894	Newcastle, England	New York, N. Y. ....	Pacific Mail S. S. Co.
3844	K. P. W. F.	St. s.	3	2	BARRACOUTA .....	2,152	1,749	275.0	35.1	19.9	1883	Glasgow, Scotland..	.....do .....	Do.
127431	K. P. W. G.	St. s.	2	2	CLAUDINE .....	846	615	178.6	32.0	15.1	1890	.....do .....	Honolulu, Hawaii..	Inter-Island Steam Navigation Co.
157574	K. P. W. H.	Bk.	2	3	Diamond Head .....	1,012	952	194.2	31.2	20.2	1866	London, England ..	.....do .....	Allen & Robinson.
136801	K. P. W. J.	Bk.	2	3	Star of India .....	1,318	1,247	205.5	35.2	23.4	1863	Ramsay, Scotland..	San Francisco, Cal..	Alaska Packers' Assn.
121138	K. P. W. L.	Shp.	2	3	Falls of Clyde .....	1,809	1,748	266.1	40.0	23.5	1878	Pt. Glasgow, Scotl'd.	.....do .....	Matson Navigation Co.
121139	K. P. W. M.	Bk.	2	3	FOONING SUEY .....	1,048	961	203.5	34.0	19.0	1888	Glasgow, Scotland..	Boston, Mass .....	E. M. Brewer.
121140	K. P. W. N.	Shp.	2	4	Port George .....	1,769	1,705	251.2	40.0	22.7	1884	Belfast, Ireland ..	San Francisco, Cal..	Fort George Co.
96496	K. P. W. R.	Shp.	2	4	HAWAIIAN ISLES .....	2,148	1,974	270.0	43.1	23.6	1892	Glasgow, Scotland..	.....do .....	Hawaiian Construc- tion Co.
96500	K. P. W. T.	St. s.	1	2	HELENE .....	618	392	170.6	30.8	14.8	1897	San Francisco, Cal..	Honolulu, Hawaii..	Inter-Island Steam Navigation Co.
96501	K. P. W. V.	Bk.	2	3	Star of Peru .....	1,027	976	190.2	33.0	20.2	1863	Sunderland, Eng ...	San Francisco, Cal..	Alaska Packers' Assn.
100712	K. Q. B. D.	St. s.	1	3	Iwalani .....	588	239	147.0	27.6	11.5	1881	San Francisco, Cal..	Honolulu, Hawaii..	Inter-Island Steam Nav. Co., Ltd.
77416	K. Q. B. F.	St. s.	1	2	James Makee .....	301	137	111.0	25.5	9.5	1879	Port Ludlow, Wash.	.....do .....	Miller Salvage Co.
77417	K. Q. B. G.	Shp.	2	4	JOHN ENA .....	2,842	2,706	312.9	48.1	25.0	1892	Glasgow, Scotland..	San Francisco, Cal..	San Francisco Ship- ping Co.
126047	K. Q. B. J.	Sch.	1	2	Ka Mol .....	108	108	95.0	27.5	7.6	1882	San Francisco, Cal..	Honolulu, Hawaii..	Hawaiian Develop- ment Co.
126443	K. Q. B. L.	St. s.	1	2	Kaui .....	366	265	154.0	32.0	10.5	1887	.....do .....	.....do .....	Inter-Island Steam Nav. Co., Ltd.
136466	K. Q. B. M.	St. s.	1	2	Ke Au Hou .....	263	192	117.5	23.5	9.0	1894	Port Blakeley, Wash	.....do .....	Do.
161157	K. Q. B. P.	St. s.	2	2	Kinau .....	975	778	195.0	33.0	16.0	1883	Philadelphia, Pa ...	.....do .....	Inter-Island Steam Navigation Co.
141650	K. Q. B. R.	St. s.	1	2	Lehua .....	176	129	112.0	24.1	8.1	1879	San Francisco, Cal..	San Francisco, Cal..	Red Salmon Canning Co.
93038	K. Q. B. S.	St. s.	1	2	MAUI .....	631	404	171.0	30.1	14.3	1897	.....do .....	Honolulu, Hawaii..	Inter-Island Steam Navigation Co.
77228	K. Q. B. V.	St. s.	1	2	Mauna Loa .....	850	536	176.8	33.9	16.1	1896	Port Blakeley, Wash	.....do .....	Do.
150383	K. Q. B. W.	St. s.	1	2	Mikahala .....	444	354	147.2	30.0	12.5	1886	.....do .....	.....do .....	Do.
96379	K. Q. C. B.	St. s.	1	2	Nilhau .....	341	201	148.2	33.6	11.2	1897	Fairhaven, Cal .....	.....do .....	Do.
116748	K. Q. C. D.	St. s.	1	2	Nocau .....	294	221	120.2	28.0	10.2	1896	Port Blakeley, Wash	.....do .....	Do.
130863	K. Q. C. F.	Bk.	2	3	Nuanu .....	1,029	924	203.2	34.0	19.6	1832	Leith, Scotland ..	Boston, Mass .....	Edward M. Brewer.
111287	K. Q. C. G.	Bk.	2	3	R. P. RIBHET .....	1,097	1,043	200.5	38.0	19.0	1892	Glasgow, Scotland..	San Francisco, Cal..	R. P. Ribhet Co.
111289	K. Q. C. H.	Sch.	2	3	Roderick Dhu .....	1,634	1,452	257.1	40.2	22.8	1874	Sunderland, Eng ...	.....do .....	Associated Oil Co.

## SEAGOING VESSELS, ARRANGED IN THE ORDER OF SIGNAL LETTERS—Continued.

[Steel vessels in SMALL CAPITALS, iron vessels in *italics*.]

Official No.	Signal letters.	Rig.	Decks.	Masts.	Name of vessel.	Gross tonnage.	Net tonnage.	Length.	Breadth.	Depth.	When built.	Where built.	Home port (where permanent document issues).	Name of managing or principal owner.
116972	K. Q. C. J.	St. s.	2	2	SAN MATEO .....	2, 926	1, 926	<i>Feet.</i> 317.5	40.2	<i>Feet.</i> 24.1	1888	South Shields, Eng.	San Francisco, Cal.	Pacific Impt. Co.
116973	K. Q. C. L.	Sch.	2	3	SANTIAGO .....	979	928	198.1	33.0	19.8	1886	Belfast, Ireland .....	do .....	Nat. Oil & Transportation Co.
116974	K. Q. C. M.	Bk.	2	2	<i>Star of Bengal</i> .....	1, 877	1, 694	262.8	40.2	23.5	1873	do .....	do .....	Alaska Packers' Assn.
116975	K. Q. C. N.	Shp.	2	3	<i>Star of France</i> .....	1, 644	1, 522	258.0	38.0	22.8	1877	do .....	do .....	Do.
116976	K. Q. C. P.	Shp.	2	3	<i>Star of Italy</i> .....	1, 613	1, 474	251.5	38.2	22.9	1877	do .....	do .....	Do.
116977	K. Q. C. R.	Shp.	2	3	<i>Star of Russia</i> .....	1, 981	1, 896	275.5	42.2	24.2	1874	do .....	do .....	Do.
76510	K. Q. C. S.	St. s.	2	2	W. G. Hall .....	505	380	158.0	30.6	12.8	1884	Port Blakeley, Wash	Honolulu, Hawaii	Inter-Island Steam Nav. Co., Ltd.
14445	K. Q. C. T.	St. s.	1	2	Waialeale .....	342	232	123.0	27.1	9.8	1886	do .....	do .....	Do.
81699	K. Q. C. V.	Bk.	2	3	WILSCOTT .....	1, 981	1, 856	267.3	40.1	26.3	1896	Pt. Glasgow, Scotl'd.	San Francisco, Cal.	George W. Hume Co.
127433	K. Q. D. B.	*Sch.	1	3	C. R. R. of N. J. No. 15.	963	861	193.7	35.0	17.0	1900	Noank, Conn	New York, N. Y.	Central R. R. of N. J.
107648	K. Q. D. C.	Sch.	1	2	Alma .....	194	120	91.4	26.2	7.8	1882	Clifton, New Brunswick	do .....	George C. Dickson.
141653	K. Q. D. G.	St. s.	2	2	<i>Lassell</i> .....	1, 972	1, 225	802.4	34.2	24.6	1879	Newcastle, England	do .....	Joseph McCaldin.
77412	K. Q. D. H.	Sch.	1	2	J. Arthur Lord .....	212	189	102.3	27.5	11.6	1881	Kempt, Nova Scotia	Edgartown, Mass	Edward C. Lord.
111283	K. Q. D. L.	Sch.	1	4	Rosamond .....	1, 090	985	201.0	41.0	17.0	1900	Benicia, Cal	San Francisco, Cal.	John A. Hooker.
107553	K. Q. D. M.	Sch.	1	4	A. B. Johnson .....	529	460	165.3	37.0	11.8	1900	Aberdeen, Wash	do .....	H. Wilson.
136808	K. Q. D. S.	St. s.	2	2	Eureka .....	484	312	142.5	26.0	12.0	1900	Wilmington, Cal.	San Francisco, Cal.	Charles P. Doe.
127446	K. Q. D. V.	St. s.	2	2	CALIFORNIAN .....	5, 707	3, 716	418.0	51.0	22.0	1900	San Francisco, Cal.	New York, N. Y.	American - Hawaiian S. S. Co.
81708	K. Q. F. B.	Sch.	1	4	William Olsen .....	523	491	162.5	36.8	12.2	1900	Alameda, Cal	San Francisco, Cal.	J. H. Masterson.
86514	K. Q. F. C.	*Sch.	1	3	Grace .....	877	781	186.5	35.3	17.5	1900	Bath, Me	Boston, Mass.	Commercial Towboat Co.
93055	K. Q. F. G.	St. s.	4	2	MORRO CASTLE .....	6, 004	3, 782	400.0	50.3	18.1	1900	Philadelphia, Pa	New York, N. Y.	N. Y. and Cuba Mail S. S. Co.
130874	K. Q. F. H.	Sch.	1	3	Ninetta M. Porcella .....	591	466	161.8	35.5	12.7	1900	Millbridge, Me.	Portland, Me	E. W. Clark.
100715	K. Q. F. L.	St. s.	1	2	Jaqua .....	712	459	189.9	36.4	12.9	1900	Fairhaven, Cal	Eureka, Cal.	Eastern S. S. Co.
96510	K. Q. F. P.	Sch.	1	3	Helena .....	619	504	166.7	35.1	13.1	1900	Bath, Me	New York, N. Y.	A. H. Bull.
121146	K. Q. F. S.	Sch.	1	2	Frances Whalen .....	187	100	110.5	25.3	11.2	1900	Essex, Mass.	Boston, Mass	S. Whalen.
127452	K. Q. F. V.	St. s.	1	2	Cape Cod .....	557	355	151.0	32.1	12.5	1900	do .....	do .....	Cape Cod S. S. Co.
141661	K. Q. F. W.	Sch.	1	4	Ludlow .....	762	643	185.4	38.9	14.3	1900	Port Blakeley, Wash	San Francisco, Cal.	J. A. Hooper.
127454	K. Q. G. B.	St. s.	3	2	COAMO .....	4, 384	2, 815	377.2	46.1	21.9	1891	Glasgow, Scotland	Bath, Me	New York and Porto Rico Navigation Co.
77427	K. Q. G. C.	St. s.	2	2	Santa Clara .....	1, 588	1, 208	223.0	38.0	24.1	1900	Everett, Wash	Pt. Townsend, Wash.	Northwestern S. S. Co.
81709	K. Q. G. D.	Sch.	2	5	William C. Carnegie .....	2, 663	2, 380	289.2	46.8	22.4	1900	Bath, Me	Portland, Me	E. W. Clark.
136740	K. Q. G. J.	St. s.	1	2	EUREKA .....	2, 122	1, 399	237.5	42.0	23.4	1899	Lorain, Ohio	Seattle, Wash	Globe Navigation Co.
86523	K. Q. G. L.	Sch.	2	6	George W. Wells .....	2, 970	2, 743	319.3	48.5	23.0	1900	Camden, Me.	Boston, Mass	Coastwise Transportation Co.
93066	K. Q. G. M.	Sch.	2	4	Maudie Palmer .....	1, 745	1, 485	231.6	42.6	23.5	1900	Bath, Me	do .....	Wm. F. Palmer.
107677	K. Q. G. P.	St. s.	2	2	ARGYLL .....	2, 953	1, 880	320.3	40.7	24.5	1892	West Hartlepool, England	New York, N. Y.	Union S. S. Co.
116992	K. Q. G. S.	Sch.	1	4	Stimson .....	693	605	182.0	39.5	13.8	1900	Ballard, Wash	Seattle, Wash.	Stimson Mill Co.
121149	K. Q. G. T.	Sch.	1	4	Forest Home .....	738	682	178.4	40.0	16.2	1900	Marshfield, Ore.	San Francisco, Cal.	R. H. Swayne.
86527	K. Q. G. V.	Sch.	2	4	Geneva .....	874	776	169.6	37.2	17.5	1900	Rockland, Me	Boston, Mass	Dani. S. Emery.
145857	K. Q. G. W.	Sch.	2	4	Thomas S. Dennison .....	1, 491	1, 329	218.2	42.7	19.7	1900	Thomaston, Me.	Thomaston, Me.	George Elliott.
127464	K. Q. H. B.	Sch.	1	4	Commerce .....	658	621	184.0	38.6	13.6	1900	Alameda, Cal.	San Francisco, Cal.	H. Kirelinum.
77432	K. Q. H. D.	Sch.	1	3	John W. Dana .....	556	478	159.9	35.5	12.8	1900	Phippsburg, Me	Bath, Me	F. S. Bowker.
81715	K. Q. H. F.	St. s.	1	2	WACCAMAW .....	1, 369	920	249.7	40.5	15.4	1900	Toledo, Ohio	Buffalo, N. Y.	Atlantic Coast S. S. Co.
111303	K. Q. H. G.	Sch.	1	4	R. C. Slade .....	673	601	176.6	38.7	14.0	1900	Aberdeen, Wash	San Francisco, Cal.	S. E. Slade.
145859	K. Q. H. L.	*Sch.	1	3	Theodora Palmer .....	1, 042	910	196.4	40.5	17.6	1900	Noank, Conn	New London, Conn.	Thames Towboat Co.
77433	K. Q. H. M.	Sch.	2	4	J. Edward Drake .....	910	789	182.6	37.3	17.5	1900	Bath, Me	Philadelphia, Pa	E. M. Holaway.
130916	K. Q. H. N.	*Sch.	1	2	NUMBER ONE .....	1, 120	1, 059	187.0	38.0	17.0	1900	Wilmington, Del	Rockland, Me	Rockland-Rockport Lime Co.
116996	K. Q. H. P.	St. s.	4	2	SIERRA .....	5, 989	3, 756	400.0	50.2	18.1	1900	Philadelphia, Pa	San Francisco, Cal.	Oceanic S. S. Co.
93072	K. Q. H. R.	Sch.	2	4	Medford .....	1, 351	1, 160	201.7	40.0	18.6	1900	Bath, Me	Boston, Mass	Dani. S. Emery.
77434	K. Q. H. S.	St. s.	3	2	JAMES S. WHITNEY .....	2, 707	1, 928	278.5	43.0	29.0	1900	Wilmington, Del	Bath, Me	Metropolitan S. S. Co.
127465	K. Q. H. T.	St. s.	1	2	Coronado .....	578	381	186.1	36.2	12.5	1900	Aberdeen, Wash	San Francisco, Cal.	Thos. Pollard.
77435	K. Q. H. V.	Bkn.	1	4	John Palmer .....	1, 187	1, 080	223.9	42.4	17.2	1900	Fairhaven, Cal	do .....	Robert Sudden.
116997	K. Q. H. W.	St. s.	1	2	Sue H. Elmore .....	232	131	90.7	23.8	8.0	1900	Portland, Ore.	Astoria, Ore.	Pacific Nav. Co.
121152	K. Q. J. B.	St. s.	1	2	FRED E. RICHARDS .....	357	174	121.4	26.5	14.2	1900	Philadelphia, Pa	Rockland, Me	Rockland-Rockport Lime Co.
93077	K. Q. J. C.	St. s.	1	2	Mandalay .....	438	266	142.4	33.6	12.0	1900	North Bend, Ore.	San Francisco, Cal.	Crescent City Transportation Co.
130917	K. Q. J. D.	*Sch.	1	2	NUMBER TWO .....	1, 120	1, 059	187.0	38.0	17.0	1900	Wilmington, Del	Rockland, Me	Rockland-Rockport Lime Co.
77438	K. Q. J. F.	*Sch.	1	2	John W. Chittenden .....	235	186	128.2	27.0	8.7	1900	Tottenville, N. Y.	New York, N. Y.	Merritt & Chapman Derrick and Wrecking Co.
107588	K. Q. J. G.	Sch.	1	4	Ariel .....	726	684	176.0	40.0	14.5	1900	Benicia, Cal	San Francisco, Cal.	M. Turner.
81719	K. Q. J. H.	Sch.	1	3	W. R. Perkins .....	178	143	101.6	26.9	9.0	1900	Millbridge, Me	Machias, Me	J. W. Gay.
136893	K. Q. J. L.	Sch.	2	4	Edward T. Stotesbury .....	1, 446	1, 277	210.0	41.6	21.6	1900	Verona, Me	New York, N. Y.	Amos D. Carver.
93086	K. Q. J. M.	Sch.	1	4	Minnie A. Caine .....	880	779	195.5	41.0	15.2	1900	Seattle, Wash	San Francisco, Cal.	Charles Nelson Co.
107691	K. Q. J. N.	St. s.	2	2	AMERICAN .....	5, 591	3, 643	406.8	51.1	30.3	1900	Chester, Pa	New York, N. Y.	American - Hawaiian S. S. Co.
111309	K. Q. J. P.	Sch.	1	4	Ruth E. Godfrey .....	597	497	169.6	37.6	13.4	1900	Port Blakeley, Wash	San Francisco, Cal.	George E. Billings.

## SEAGOING VESSELS, ARRANGED IN THE ORDER OF SIGNAL LETTERS—Continued.

[Steel vessels in SMALL CAPITALS, iron vessels in Italics.]

Official No.	Signal letters.	Rtg.	Decks.	Masts.	Name of vessel.	Gross tonnage.	Net tonnage.	Length.	Breadth.	Depth.	When built.	Where built.	Home port (where permanent document issues).	Name of managing or principal owner.
141675	K. Q. J. R.	St. s.	1	2	LACKAWANNA .....	340	281	137.1	25.0	14.7	1900	Camden, N. J. ....	New York, N. Y. ....	Del., Lack. and W. E. R. Co.
136837	K. Q. J. T.	Sch.	2	4	Edith H. Symington	962	881	184.7	39.0	18.6	1900	Newburyport, Mass.	do	E. Frost
86583	K. Q. J. V.	Sch.	2	4	George May .....	654	564	162.0	36.0	13.0	1900	Millford, Del.	Philadelphia, Pa.	J. May & Sons
117003	K. Q. J. W.	St. s.	1	2	Santa Barbara .....	695	527	183.5	37.6	13.5	1900	San Francisco, Cal.	San Francisco, Cal.	J. R. Haniffy
150880	K. Q. L. B.	St. s.	1	2	PARAGUAY .....	2,201	1,823	242.0	42.0	26.5	1900	Lorain, Ohio.	Philadelphia, Pa.	Sinn Co.
121169	K. Q. L. C.	Sch.	1	4	Fearless .....	736	658	182.5	38.5	14.5	1900	Houquiam, Wash.	San Francisco, Cal.	E. K. Wood Lumber Co.
130886	K. Q. L. D.	*Sch.	1	2	NUMBER FOUR .....	1,120	1,069	187.0	38.0	17.0	1900	Wilmington, Del.	Rockland, Me.	Rockland-Rockport Lime Co.
161867	K. Q. L. H.	*Sch.	1	3	Virginia Palmer .....	840	777	190.4	40.3	13.1	1900	Noank, Conn.	New London, Conn.	A. H. Chappell
136844	K. Q. L. M.	Sch.	2	6	Eleanor A. Percy .....	3,401	3,062	323.5	50.0	24.8	1900	Bath, Me.	Bath, Me.	Frank A. Small
121164	K. Q. L. P.	Sch.	2	5	George P. Hudson .....	2,258	2,076	266.1	44.6	25.1	1900	Waldoboro, Me.	Boston, Mass.	Coastwise Transp'n. Co.
111915	K. Q. L. R.	Sch.	2	3	Republic .....	901	680	174.4	38.2	17.9	1900	Thomaston, Me.	do	Daniel S. Emery
130890	K. Q. L. S.	St. s.	1	2	NUMBER FIVE .....	1,120	1,069	187.0	38.0	17.0	1900	Wilmington, Del.	Rockland, Me.	Rockland-Rockport Lime Co.
117009	K. Q. L. V.	St. s.	4	2	SONOMA .....	0,253	3,936	400.0	50.2	21.8	1900	Philadelphia, Pa.	San Francisco, Cal.	Oceanic S. S. Co.
107598	K. Q. L. W.	St. s.	1	2	ABUNION .....	2,196	1,328	242.0	42.0	26.5	1900	Lorain, Ohio.	do	Pacific Coast Oil Co.
127485	K. Q. M. B.	Sch.	2	4	Clifford N. Carver ..	1,101	978	188.9	39.5	18.6	1900	Bath, Me.	New York, N. Y.	E. K. J. Thompson
161870	K. Q. M. C.	Sch.	2	5	Van Allens Boughton.	2,129	1,905	264.4	46.5	22.5	1900	Camden, Me.	Boston, Mass.	Boston Shipping Co.
121165	K. Q. M. G.	Sch.	1	4	Forester .....	658	621	184.0	38.6	13.6	1900	Alameda, Cal.	San Francisco, Cal.	Martin Sanders
86541	K. Q. M. H.	St. s.	2	2	General Frisble .....	544	340	160.9	29.3	11.9	1900	NewWhatcom, Wash	Bath, Me.	Monticello S. S. Co.
145862	K. Q. M. J.	St. s.	1	2	THOMAS .....	2,525	1,717	293.0	52.5	23.5	1900	Sparrow Point, Md.	Wheeling, W. Va.	Metropolitan Dredging Co.
161871	K. Q. M. L.	St. s.	4	2	VENTURA .....	0,253	3,936	400.0	50.2	21.3	1900	Philadelphia, Pa.	San Francisco, Cal.	Oceanic S. S. Co.
77447	K. Q. M. N.	Sch.	2	4	Joseph B. Thomas .....	1,564	1,382	220.0	42.3	20.4	1900	Thomaston, Me.	Thomaston, Me.	Washburn Bros.
100721	K. Q. M. P.	Sch.	1	4	Irene .....	772	687	188.4	39.7	14.3	1900	Fairhaven, Cal.	San Francisco, Cal.	Joe. Knowland
150885	K. Q. M. R.	St. s.	1	2	PRUDENCE .....	292	196	122.3	25.0	14.0	1900	Camden, N. J.	Philadelphia, Pa.	F. W. Munn
155395	K. Q. M. V.	Sch.	1	4	Oliver J. Olson .....	667	596	177.5	38.8	14.0	1900	Aberdeen, Wash.	San Francisco, Cal.	Oliver J. Olson
96534	K. Q. M. W.	St. s.	2	2	HAWAIIAN .....	5,597	3,651	406.8	51.1	30.8	1900	Chester, Pa.	New York, N. Y.	American-Hawaiian S. S. Co.
107612	K. Q. N. B.	Shp.	2	4	ASTRAL .....	3,292	2,987	332.3	45.4	26.0	1901	Bath, Me.	do	Standard Oil Co.
96535	K. Q. N. C.	*Sch.	1	4	HAVANA .....	1,617	1,464	245.4	43.3	19.3	1900	do	Fall River, Mass.	Staples Coal Co.
121169	K. Q. N. D.	Sch.	1	4	F. M. Blade .....	737	650	189.8	39.6	14.0	1900	Aberdeen, Wash.	San Francisco, Cal.	E. E. Blade
98102	K. Q. N. G.	Sch.	2	4	May V. Neville .....	1,191	1,042	195.0	40.2	18.4	1901	Bath, Me.	Bath, Me.	James W. Hawley
111823	K. Q. N. H.	*Sch.	1	2	R. J. Camp .....	703	703	179.0	35.0	12.3	1900	Bethel, Del.	Philadelphia, Pa.	George May
136858	K. Q. N. L.	St. s.	2	2	Edith .....	2,369	1,495	276.4	37.3	27.4	1882	Sunderland, England.	Seattle, Wash.	Northwestern S. S. Co.
155397	K. Q. N. R.	Sch.	2	5	Oakley C. Curtis .....	2,374	2,000	265.0	46.2	22.0	1901	Bath, Me.	Portland, Me.	E. W. Clark
136861	K. Q. N. S.	Sch.	2	4	Edith .....	1,263	1,051	198.9	40.4	18.4	1901	do	New York, N. Y.	Taurus Transp'n. Co.
117018	K. Q. N. T.	Sch.	1	3	Seguin .....	405	333	143.7	33.5	10.9	1901	Phippsburg, Me.	Portland, Me.	Jas. W. Parker
81735	K. Q. N. V.	Sch.	1	4	W. J. Patterson .....	645	569	171.8	38.6	13.6	1901	Aberdeen, Wash.	San Francisco, Cal.	J. R. Haniffy
96538	K. Q. N. W.	St. s.	1	3	Hanalei .....	666	502	174.6	36.0	13.0	1901	Alameda, Cal.	Los Angeles, Cal.	Crescent Wharf & Warehouse Co.
107620	K. Q. P. B.	Sch.	1	4	Alvene .....	772	687	186.4	39.7	14.3	1901	Fairhaven, Cal.	San Francisco, Cal.	Joe. Knowland
107622	K. Q. P. F.	St. s.	1	2	Aeeme .....	416	269	154.0	34.0	11.5	1901	Alameda, Cal.	do	Beadle S. S. Co.
127600	K. Q. P. H.	Sch.	1	4	Charles S. Hirsch .....	620	530	173.1	35.5	13.3	1901	Bath, Me.	New York, N. Y.	Chas. S. Hirsch
77451	K. Q. P. J.	Bkn.	1	4	James Tuft .....	1,274	1,043	215.5	42.5	17.4	1901	Port Blakeley, Wash	San Francisco, Cal.	Geo. E. Billings
100574	K. Q. P. L.	St. s.	1	2	Iris .....	387	241	122.0	23.7	11.2	1863	Brooklyn, N. Y.	New Orleans, La.	Gulf Ports Line Co.
130895	K. Q. P. N.	*Sch.	1	2	NUMBER SIX .....	1,120	1,059	187.0	38.0	17.0	1901	Wilmington, Del.	Rockland, Me.	Rockland-Rockport Lime Co.
93107	K. Q. P. R.	Sch.	2	4	Malcolm B. Seavey ..	1,247	1,051	203.2	40.0	21.5	1901	Bath, Me.	Bath, Me.	G. G. Deering
81739	K. Q. P. S.	*Sch.	1	2	Whitman .....	477	400	163.4	34.2	10.4	1901	do	Fall River, Mass.	Staples Coal Co.
111923	K. Q. P. V.	Sch.	3	5	Rebecca Palmer .....	2,656	2,125	260.4	46.1	23.1	1901	Rockland, Me.	Boston, Mass.	Wm. F. Palmer
93110	K. Q. P. W.	Sch.	1	4	Mahukona .....	738	653	182.5	38.5	14.5	1901	Houquiam, Wash.	San Francisco, Cal.	Mahukona Co.
93111	K. Q. R. B.	Sch.	1	3	McIntic .....	261	172	112.1	31.4	9.8	1901	Rockland, Me.	Rockland, Me.	R. K. Snow
136866	K. Q. R. C.	Sch.	1	2	Elizabeth N. ....	138	102	99.0	24.4	10.7	1901	Essex, Mass.	Bucksport, Me.	T. M. Nicholson
136868	K. Q. R. D.	St. s.	2	2	Enterprise .....	2,676	1,681	318.8	47.4	26.6	1882	Newcastle, England	San Francisco, Cal.	Matson Navigation Co.
93116	K. Q. R. F.	*Sch.	1	4	Matanzas .....	1,679	1,442	246.9	43.1	19.1	1901	Bath, Me.	Fall River, Mass.	Staples Coal Co.
130906	K. Q. R. H.	St. s.	2	2	NORTHMAN .....	2,210	1,306	242.0	42.2	23.2	1901	Chicago, Ill.	Port Arthur, Tex.	Texas Company
130907	K. Q. R. J.	St. s.	2	2	NORTHTOWN .....	2,208	1,297	242.0	42.2	23.2	1901	do	do	do
130908	K. Q. R. L.	St. s.	2	2	NORTHWESTERN .....	2,207	1,299	242.0	42.2	23.2	1901	do	do	do
130910	K. Q. R. M.	*Sch.	1	3	Number Twenty-one ..	905	773	196.0	34.3	17.5	1901	Baltimore Md.	Baltimore, Md.	Consolidation Coal Co.
136870	K. Q. R. N.	St. s.	4	2	ESPERANZA .....	4,702	2,948	341.0	47.7	16.9	1901	Philadelphia, Pa.	New York, N. Y.	New York and Cuba Mail S. S. Co.
117024	K. Q. R. S.	Sch.	1	3	Suslo B. Dantzer .....	229	173	126.6	30.5	7.5	1901	Scranton, Miss.	Gulfport, Miss.	John Alberts
93118	K. Q. R. T.	St. s.	1	2	METEOR .....	2,301	1,565	253.6	43.2	24.2	1901	Toledo, Ohio.	Seattle, Wash.	Globe Nav. Co.
117026	K. Q. S. B.	Sch.	1	4	Solano .....	728	692	176.0	40.0	14.5	1901	Benicia, Cal.	San Francisco, Cal.	Solano Co.
155408	K. Q. S. C.	St. s.	2	2	ORGONIAN .....	5,597	3,651	406.8	51.1	30.3	1901	Chester, Pa.	New York, N. Y.	American-Hawaiian S. S. Co.
93122	K. Q. S. H.	Sch.	2	5	Martha P. Small .....	2,178	1,903	264.6	45.7	21.5	1901	Bath, Me.	Bath, Me.	Saml. R. Percy
107680	K. Q. S. J.	Sch.	1	4	Alumna .....	696	644	189.1	40.0	15.6	1901	North Bend, Oreg.	San Francisco, Cal.	A. M. Simpson
77459	K. Q. S. L.	Sch.	2	4	J. C. Strawbridge .....	861	758	182.7	37.0	17.0	1901	Camden, Me.	Boston, Mass.	Coastwise Transp'n. Co.

## SHAGGING VESSELS, ARRANGED IN THE ORDER OF SIGNAL LETTERS—Continued.

[Steel vessels in SMALL CAPITALS; iron vessels in italics.]

Official No.	Signal letters.	Rig.	Decks.	Masts.	Name of vessel.	Gross tonnage.	Net tonnage.	Length.	Breadth.	Depth.	When built.	Where built.	Home port (where permanent document issues).	Name of managing or principal owner.
127624	K. Q. S. M.	St. s.	1	2	CUSA	594	266	160.5	29.4	17.7	1901	Bath, Me	Fall River, Mass.	Staples Coal Co.
127625	K. Q. S. N.	Sch.	1	4	Cardenas	1,576	1,428	245.9	43.2	19.0	1901	do	do	Do.
127627	K. Q. S. P.	St. s.	1	2	Chahalls	608	421	183.3	37.5	14.8	1901	Fairhaven, Cal.	San Francisco, Cal.	Sudden & Christenson.
98126	K. Q. S. R.	St. s.	1	2	MILLS	2,525	1,717	238.0	52.5	23.5	1901	Sparrow Point, Md.	Wheeling, W. Va.	Metropolitan Dredging Co.
8981	K. Q. S. V.	Sch.	1	4	Balboa	777	661	136.4	35.9	14.3	1901	Port Blakeley, Wash	San Francisco, Cal.	Geo. E. Billings.
77461	K. Q. T. B.	Bkn.	2	3	Coronado	1,062	1,007	210.5	34.1	19.2	1874	Sunderland, Eng.	do	J. D. Spreckels & Bro.
77462	K. Q. T. O.	Bkn.	1	4	James Johnson	1,149	998	214.0	41.3	16.6	1901	Seattle, Wash	do	Chas. Nelson Co.
107640	K. Q. T. D.	St. s.	1	2	Arctic	392	277	145.0	32.0	11.0	1901	Bay City, Oreg.	New York, N. Y.	Hammond Lumber Co.
77463	K. Q. T. F.	St. s.	2	0	John B. Collins	325	238	117.3	22.3	10.9	1901	Totenville, N. Y.	Perth Amboy, N. J.	Hammond Lumber Co.
111339	K. Q. T. G.	St. s.	1	2	Rockland	481	403	163.6	34.3	10.4	1901	Bath, Me	Fall River, Mass.	Staples Coal Co.
8982	K. Q. T. L.	Sch.	2	3	STAR OF ALASKA	1,718	1,554	256.3	39.5	17.5	1886	Glasgow, Scotland	San Francisco, Cal.	Alaska Packers Assn.
111341	K. Q. T. M.	Sch.	1	3	Rutherford	955	866	195.0	35.0	17.6	1901	Noank, Conn	Philadelphia, Pa	E. T. Stotesbury.
117089	K. Q. T. N.	St. s.	1	2	STANDARD	374	254	140.5	26.0	15.5	1901	Port Richmond, N. Y.	New York, N. Y.	Standard Oil Co.
117040	K. Q. T. P.	Sch.	1	4	Springfield	633	538	172.0	36.1	13.7	1901	Bath, Me	San Juan, P. R.	Albert E. Lee.
98130	K. Q. T. R.	Sch.	1	4	Mindoro	679	642	184.0	35.5	14.0	1901	Alameda, Cal.	San Francisco, Cal.	Sanders & Kirchmann.
136982	K. Q. T. V.	St. s.	3	2	EL VALLE	4,605	2,896	391.7	43.3	15.8	1901	Newport News, Va.	New York, N. Y.	Southern Pacific Co.
161178	K. Q. T. W.	St. s.	1	2	KENNEBEC	2,183	1,913	243.5	43.2	24.0	1901	Port Huron, Mich.	Marquette, Mich.	F. P. Ohsbrough.
8984	K. Q. V. O.	Sch.	1	2	Benj. F. Phillips	138	102	110.8	25.8	11.2	1901	Essex, Mass.	Boston, Mass.	M. Powers.
150900	K. Q. V. D.	St. s.	1	0	PENLYN	187	98	86.3	20.6	9.6	1901	Philadelphia, Pa	Philadelphia, Pa	Reading Co.
141716	K. Q. V. F.	St. s.	3	2	LYRA	4,417	3,516	331.5	47.0	25.0	1901	Sparrow Point, Md.	Boston, Mass.	Boston Towboat Co.
107646	K. Q. V. G.	Sch.	2	4	Ada F. Brown	1,456	1,294	221.5	41.5	18.6	1901	Phippsburg, Me	Bath, Me	C. V. Minott, jr.
86564	K. Q. V. J.	St. s.	1	2	George Parker	185	100	97.0	25.6	10.6	1901	Essex, Mass.	Gloucester, Mass.	Hugh Parkhurst.
93132	K. Q. V. M.	Sch.	4	2	MONTEREY	4,702	2,943	341.0	47.7	16.9	1901	Philadelphia, Pa	New York, N. Y.	New York and Cuba Mall S. S. Co.
107652	K. Q. V. N.	St. s.	3	2	APACHE	4,145	3,205	336.5	45.1	20.5	1901	do	do	Clyde S. S. Co.
111347	K. Q. V. P.	Sch.	1	3	Robsonia	955	866	195.0	35.0	17.6	1901	Noank, Conn	Philadelphia, Pa	E. T. Stotesbury.
107655	K. Q. V. T.	Sch.	2	4	ACME	3,238	2,967	332.2	45.4	26.1	1901	Bath, Me	New York, N. Y.	Standard Oil Co.
130924	K. Q. V. W.	St. s.	3	2	NORTH STAR	3,159	1,999	298.8	43.0	17.2	1901	Chester, Pa	Portland, Me	Maine S. S. Co.
161180	K. Q. W. B.	St. s.	1	4	Kona	679	642	184.0	35.5	14.0	1901	Alameda, Cal.	San Francisco, Cal.	Kona Company.
100734	K. Q. W. D.	Sch.	1	4	Inez N. Carver	730	625	167.6	36.0	13.4	1901	Bath, Me	New York, N. Y.	A. H. Bull.
141722	K. Q. W. F.	Bkn.	1	4	Lahaina	1,067	994	217.0	42.0	17.0	1901	Oakland, Cal	San Francisco, Cal.	Lahaina Co.
127645	K. Q. W. G.	St. p.	1	2	City of Rockland	1,696	1,026	274.3	38.5	14.4	1901	East Boston, Mass	Bath, Me	Eastern S. S. Co.
117052	K. Q. W. H.	Sch.	1	4	Segua	1,585	1,435	245.9	43.1	19.0	1901	Bath, Me	Fall River, Mass.	Staples Coal Co.
81761	K. Q. W. J.	Sch.	1	5	W. H. Marston	1,169	1,110	219.0	42.5	17.5	1901	San Francisco, Cal.	San Francisco, Cal.	W. H. Marston Co.
161181	K. Q. W. L.	Sch.	1	3	Kimberton	955	866	195.0	35.0	17.6	1901	Noank, Conn	Philadelphia, Pa	E. T. Stotesbury.
145879	K. Q. W. N.	Sch.	1	2	Tattler	172	136	118.9	25.8	12.0	1901	Essex, Mass.	Gloucester, Mass.	Gorton-Few Fisheries Co.
86572	K. Q. W. S.	Sch.	1	3	George F. Phillips	270	237	130.2	28.3	8.4	1901	Bethel, Del	Seaford, Del	F. J. Morton.
28146	K. Q. W. V.	St. s.	2	2	ZULIA	1,713	1,079	266.0	37.1	17.0	1901	Philadelphia, Pa	Wilmington, Del	Atlantic and Caribbean Steam N. Y. Co.
.....	K. R. B. D.	St. s.	2	3	Chi Yuen	1,573	1,177	234.9	34.2	24.3	1881	Rentrow, Scotland	Shanghai, China	A. E. Knight
.....	K. R. B. F.	St. s.	2	2	Too Nan	1,537	942	253.2	36.1	27.3	1881	Newcastle, England	do	Do.
.....	K. R. B. G.	St. s.	2	2	TAISHUN	1,962	1,216	265.0	40.1	21.2	1896	Glasgow, Scotland	do	Do.
.....	K. R. B. H.	St. s.	2	2	POOCHI	1,049	631	209.7	35.4	14.8	1882	do	do	Do.
.....	K. R. B. J.	St. s.	2	2	KWANG CHI	505	313	185.0	27.0	11.0	1887	Shanghai, China	do	Do.
136989	K. R. B. M.	Sch.	1	4	Eldorado	861	794	196.0	40.0	14.9	1901	Aberdeen, Wash	San Francisco, Cal.	Henry Kirchman.
161184	K. R. B. N.	Bkn.	1	4	Kohala	891	776	194.8	39.9	15.8	1901	Fairhaven, Cal	do	Kohala Co.
86576	K. R. B. Q.	Sch.	1	4	Gamble	728	626	183.7	38.0	13.8	1901	Port Blakeley, Wash	Pt. Townsend, Wash	Puget Sound Commercial Co.
98161	K. R. B. T.	Sch.	1	2	Monitor	137	100	109.0	25.4	10.8	1901	Essex, Mass.	Gloucester, Mass.	J. McDonald.
107665	K. R. B. V.	St. s.	3	2	ARAPAOE	4,145	3,205	336.5	45.1	20.5	1901	Rockland, Me	New York, N. Y.	Clyde S. S. Co.
121192	K. R. B. W.	St. s.	1	4	Frederick W. Day	613	519	172.9	35.3	13.2	1901	Bath, Me	Bath, Me	F. J. Hinkley.
117067	K. R. C. F.	Sch.	2	4	Saile C. Marvill	568	546	173.9	37.2	13.3	1901	Sharptown, Md.	New York, N. Y.	A. H. Bull & Co.
77476	K. R. C. G.	Sch.	2	4	Joseph G. Ray	1,253	1,062	204.0	43.0	19.0	1901	Thomaston, Me.	Thomaston, Me.	Washburn Bros.
180934	K. R. C. H.	St. s.	2	2	New Shoreham	503	317	181.9	28.1	11.8	1901	East Boston, Mass	Newport, R. I.	Town of New Shoreham.
93165	K. R. C. J.	Sch.	1	3	Manheim	955	866	195.0	35.0	17.6	1901	Noank, Conn	Philadelphia, Pa	E. T. Stotesbury.
77478	K. R. C. L.	Sch.	3	4	Jacob M. Haskell	1,778	1,362	226.8	43.2	20.5	1901	Rockland, Me	Boston, Mass	Growth & Thurlow.
161890	K. R. C. M.	St. s.	1	2	VIOLANT	226	153	110.0	22.5	11.7	1901	Philadelphia, Pa	New York, N. Y.	Chas. E. McWilliams.
86581	K. R. C. N.	St. s.	1	2	Gualala	225	158	123.0	30.0	9.5	1901	Alameda, Cal	San Francisco, Cal.	Gualala S. S. Co.
111359	K. R. C. O.	Sch.	1	2	Regina	147	111	115.0	25.7	11.6	1901	Essex, Mass.	Boston, Mass	Wm. J. Emerson.
157618	K. R. D. O.	Sch.	1	4	David Evans	821	748	200.4	40.0	15.3	1901	Marshfield, Oreg.	San Francisco, Cal.	Pacific Shipping Co.
81778	K. R. D. F.	Sch.	1	3	W. H. Dix	212	168	112.9	23.5	9.2	1901	Pocomoke City, Md.	Baltimore, Md.	Dix & Wilkins.
81779	K. R. D. H.	Sch.	2	4	William H. Yerkes	1,498	1,211	222.0	42.9	19.8	1901	Thomaston, Me.	Thomaston, Me.	George Elliot.
107676	K. R. D. J.	St. s.	1	2	Anna W.	204	139	103.5	25.0	10.5	1901	Philadelphia, Pa	Wilmington, Del	Natl. Dredging Co.
141746	K. R. D. P.	Sch.	1	3	Lefko	371	297	134.6	32.0	10.6	1904	Phillbridge, Me	Ellsworth, Me	O. L. Smith.
136916	K. R. D. Q.	St. s.	3	2	EL DIA	4,618	2,899	391.7	43.3	15.8	1901	Newport News, Va.	New York, N. Y.	Southern Pacific Co.
136917	K. R. D. S.	Sch.	1	8	Emily I. White	352	296	130.7	33.7	10.7	1901	Machias, Me.	Machias, Me.	Everett I. White.
107681	K. R. D. W.	Bkn.	1	4	Amaranth	1,109	1,062	209.0	42.5	18.0	1901	Benicia, Cal	San Francisco, Cal.	Amaranth Co.
81782	K. R. F. O.	Sch.	1	4	Watson A. West	818	747	192.5	40.0	14.2	1901	Aberdeen, Wash.	do	S. E. Slade.
141748	K. R. F. D.	Sch.	1	3	Logan	955	866	195.0	35.0	17.6	1901	Noank, Conn	Philadelphia, Pa	E. T. Stotesbury.
107686	K. R. F. O.	Sch.	1	3	Advent	431	399	151.5	35.0	12.6	1901	North Bend, Oreg.	San Francisco, Cal.	Shimpton Lumber Co.
107687	K. R. F. H.	Sch.	1	4	Alpena	970	833	206.0	40.7	16.5	1901	Port Blakeley, Wash	do	J. H. Baxter.

## SEAGOING VESSELS, ARRANGED IN THE ORDER OF SIGNAL LETTERS—Continued.

[Steel vessels in SMALL CAPITALS, iron vessels in *italics*.]

Official No.	Signal letters.	Rig.	Decks.	Masts.	Name of vessel.	Gross tonnage.	Net-tonnage.	Length.	Breadth.	Depth.	When built.	Where built.	Home port (where permanent document issues).	Name of managing or principal owner.
157026	K. R. F. J.	St. s.	1	2	Dubois .....	223	151	105.4	25.4	12.0	1901	Tottenville, N. Y.	New York, N. Y.	H. Du Bois Sons Co.
116684	K. R. F. L.	St. s.	1	3	TALLAO .....	1,390	1,103	239.1	33.0	14.0	1885	West Bay City, Mich	San Francisco, Cal.	Thomas Pollard.
117080	K. R. F. M.	Sch.	1	4	Samar .....	710	673	189.0	38.5	14.0	1901	Alameda, Cal.	do	Martin Sanders.
167628	K. R. F. N.	St. s.	4	2	DENVER .....	4,549	2,819	368.0	48.0	23.0	1901	Wilmington, Del.	New York, N. Y.	Mallory S. S. Co.
165427	K. R. F. P.	Sch.	1	4	Orlando V. Wootten.	677	573	167.2	36.2	13.6	1901	Bath, Me.	Seaford, Del.	Wm. T. Moore.
3902	K. R. F. S.	Sch.	3	6	Baker Palmer .....	2,792	2,240	294.9	46.5	21.9	1901	Waldoboro, Me.	Boston, Mass.	Wm. F. Palmer.
145897	K. R. F. T.	St. s.	1	2	TEXAS .....	220	149	103.0	23.0	12.3	1901	Philadelphia, Pa.	Galveston, Tex.	J. B. Woolford.
107695	K. R. F. V.	Sch.	1	2	Annie M. Parker .....	138	100	97.6	25.4	10.5	1901	Essex, Mass.	Gloucester, Mass.	Gorton-Pew Fisheries Co.
3904	K. R. G. C.	St. s.	2	2	BUCKMAN .....	1,820	1,287	258.1	38.4	22.8	1901	Toledo, Ohio.	Portland, Me.	Alaska-Pacific S. S. Co.
96580	K. R. G. D.	Sch.	2	4	Henry B. Fiske .....	847	745	182.0	37.8	18.4	1901	Belfast, Me.	Boston, Mass.	F. B. McQuesten.
81788	K. R. G. F.	St. s.	2	2	WATSON .....	1,820	1,237	253.1	38.4	22.8	1902	Toledo, Ohio.	Portland, Me.	Alaska-Pacific S. S. Co.
86597	K. R. G. H.	Bkn.	1	4	Georgina .....	998	870	210.0	41.0	15.7	1901	Fairhaven, Cal.	San Francisco, Cal.	J. Jensen.
3903	K. R. G. J.	Sch.	1	3	Benjamin Russell .....	154	127	100.9	28.0	7.1	1901	Leesburg, N. J.	Lubec, Me.	North Lubec Mfg. & Canning Co.
81792	K. R. G. L.	Shp.	2	4	WILLIAM P. FRYE ..	3,874	2,998	332.4	45.4	26.2	1901	Bath, Me.	Bath, Me.	Samuel S. Sewall.
145904	K. R. G. N.	*Sch.	1	4	Trevort .....	1,763	1,651	252.0	43.0	20.0	1901	Noank, Conn.	Philadelphia, Pa.	E. T. Stotesbury.
107702	K. R. G. P.	Sch.	1	4	A. F. Coats .....	617	541	172.3	37.9	13.5	1901	Hoquiam, Wash.	San Francisco, Cal.	Coast Shipping Co.
117087	K. R. G. Q.	*Sch.	1	3	Saucun .....	955	866	195.0	35.0	17.6	1901	Noank, Conn.	Philadelphia, Pa.	E. T. Stotesbury.
117089	K. R. G. S.	Sch.	1	4	Savannah .....	594	496	181.0	35.2	13.6	1901	Kennebunk Port, Me.	Portland, Me.	Howard Winslow.
127578	K. R. G. V.	St. s.	2	2	CARLISLE .....	644	438	157.3	29.0	17.5	1901	Philadelphia, Pa.	Philadelphia, Pa.	E. T. Stotesbury.
150921	K. R. G. W.	St. s.	1	2	PATIENCE .....	292	198	122.3	25.0	14.0	1901	Camden, N. J.	New York, N. Y.	Walter J. Tice.
107707	K. R. H. B.	Bkn.	1	4	Aurora .....	1,211	1,070	221.8	42.4	17.7	1901	Everett, Wash.	San Francisco, Cal.	Aurora Shipping Co.
121210	K. R. H. C.	Sch.	2	4	Frances C. Tunnell.	1,476	1,239	217.1	41.0	19.0	1901	Millbridge, Me.	Philadelphia, Pa.	Geo. A. Tunnell.
107708	K. R. H. D.	Sch.	1	4	Annie .....	613	512	172.3	37.0	13.0	1901	Rockport, Me.	Rockport, Me.	Carleton, Norwood & Co.
93206	K. R. H. F.	Sch.	2	4	Miles M. Merry .....	1,589	1,317	215.2	43.2	20.1	1901	Bath, Me.	Portland, Me.	E. W. Clark.
107710	K. R. H. G.	Sch.	1	2	Aloha .....	138	100	107.8	25.1	11.2	1901	Essex, Mass.	Gloucester, Mass.	Cunningham & Thompson.
93207	K. R. H. J.	St. s.	1	2	Marshfield .....	388	294	148.0	33.6	10.5	1901	Marshfield, Oreg.	San Francisco, Cal.	C. A. Hooper & Co.
136951	K. R. H. L.	St. s.	3	2	EL SIGLO .....	4,616	2,900	391.7	48.3	15.8	1901	Newport News, Va.	New York, N. Y.	Southern Pacific Co.
117097	K. R. H. M.	St. s.	1	2	South Bay .....	438	279	155.5	35.5	11.3	1901	Tacoma, Wash.	San Francisco, Cal.	E. J. Dodge Co.
31796	K. R. H. N.	Sch.	1	4	Wm. F. Gurnis .....	1,091	972	215.5	40.7	16.0	1901	Everett, Wash.	do	M. C. Harrison.
77502	K. R. H. P.	Sch.	2	6	James W. Paul, jr.	1,808	1,653	250.0	43.0	21.9	1901	Verona, Me.	Philadelphia, Pa.	James W. Paul, jr.
93213	K. R. H. Q.	Sch.	2	6	Mary F. Barrett .....	1,833	1,564	241.4	43.3	24.7	1901	Bath, Me.	Bath, Me.	G. G. Deering.
93214	K. R. H. S.	Sch.	1	2	Massachusetts .....	141	102	106.0	25.2	11.4	1901	Essex, Mass.	Plymouth, Mass.	Sanford Winsor.
157368	K. R. H. T.	St. s.	1	2	DAUNTLESS .....	153	76	102.0	20.7	10.6	1893	Camden, N. J.	Newport News, Va.	Newport News Shipbuilding and Dry Dock Co.
117099	K. R. H. V.	Sch.	1	4	Sophie Christenson.	675	570	180.6	38.9	13.4	1901	Port Blakeley, Wash	San Francisco, Cal.	Sudden & Christenson Co.
141765	K. R. H. W.	*Sch.	1	3	Langhorne .....	955	866	195.0	35.0	17.6	1901	Noank, Conn.	Philadelphia, Pa.	E. T. Stotesbury.
93222	K. R. J. C.	Sch.	1	3	Margaret H. Vane ..	246	204	126.2	23.8	8.9	1901	Madison, Md.	Baltimore, Md.	A. P. Vane.
136954	K. R. J. D.	Sch.	1	4	E. B. Jackson .....	682	615	182.7	38.5	14.6	1901	Aberdeen, Wash.	San Francisco, Cal.	Henry Wilson.
150925	K. R. J. G.	St. s.	2	2	PATFINDER .....	2,792	1,800	310.5	44.9	22.0	1901	Wilmington, Del.	Bath, Me.	New York and Porto Rico Navigation Co.
93224	K. R. J. H.	St. s.	3	4	SANTA MARIA .....	5,318	3,346	420.0	43.7	33.0	1901	Cleveland, Ohio.	New York, N. Y.	United S. S. Co.
95988	K. R. J. L.	St. s.	1	2	Hirold .....	186	93	106.3	24.2	12.5	1889	New London, Conn.	New London, Conn.	Thames Towboat Co.
91477	K. R. J. M.	St. s.	1	2	Minnie .....	167	86	106.5	23.5	11.0	1882	Myrtle, Conn.	do	do.
111124	K. R. J. N.	St. s.	1	2	R. M. Waterman .....	174	74	91.0	23.5	10.8	1886	New London, Conn.	do	do.
107718	K. R. J. P.	Sch.	3	4	Adelaide Barbour ..	1,336	1,171	184.4	40.6	18.4	1901	Newburyport, Mass.	New York, N. Y.	George A. Tooker.
161192	K. R. J. Q.	Sch.	2	4	Kenwood .....	929	797	184.5	37.3	18.6	1901	Boston, Mass.	Boston, Mass.	Daniel S. Emery.
111386	K. R. J. S.	Sch.	1	2	Ralph L. Hall .....	125	90	103.6	24.5	10.8	1901	Gloucester, Mass.	Gloucester, Mass.	F. H. Hall.
100751	K. R. J. T.	St. s.	1	1	Islander .....	248	163	119.1	29.0	9.3	1901	Tomkins Cove, N. Y.	New York, N. Y.	J. W. Sullivan.
141766	K. R. J. V.	Sch.	2	4	L. Herbert Taft .....	1,492	1,294	221.0	42.7	20.0	1901	Thomaston, Me.	Thomaston, Me.	Dunn & Hillot Co.
127597	K. R. J. W.	Sch.	1	3	Charles H. Klinek ..	522	444	153.0	35.0	12.6	1901	Noank, Conn.	New London, Conn.	Carloe Barry.
77610	K. R. L. B.	Sch.	2	6	James Pierce .....	1,664	1,620	236.0	43.0	20.3	1901	Thomaston, Me.	Thomaston, Me.	Washburn Bros.
136962	K. R. L. C.	St. s.	3	2	EL ALBA .....	4,614	2,897	391.7	48.3	15.8	1901	Newport News, Va.	New York, N. Y.	Southern Pacific Co.
150929	K. R. L. F.	St. s.	1	2	Phoenix .....	256	160	126.5	30.5	10.0	1902	Alameda, Cal.	San Francisco, Cal.	Henry Templeman.
141769	K. R. L. G.	Sch.	1	4	Lizzie M. Parsons ..	655	571	171.9	35.3	13.3	1902	Bath, Me.	Cape Charles, Va.	Z. H. Wharton.
117112	K. R. L. H.	Sch.	1	4	Soquel .....	767	698	195.0	41.0	15.0	1902	San Francisco, Cal.	San Francisco, Cal.	J. R. Hanify.
81799	K. R. L. M.	Sch.	1	4	Wm. Nottingham .....	1,204	1,062	211.7	42.3	15.5	1902	Ballard, Wash.	Seattle, Wash.	Globe Navigation Co.
150930	K. R. L. N.	Sch.	3	6	Prescott Palmer .....	2,811	2,307	288.0	46.2	22.2	1902	Bath, Me.	Boston, Mass.	Wm. F. Palmer.
96597	K. R. L. P.	Sch.	1	3	Harry K. Fooks .....	256	249	131.0	28.2	9.2	1902	Bethel, Del.	New Orleans, La.	John H. Hall.
145916	K. R. L. Q.	Bkn.	2	4	Thos. P. Emigh .....	1,040	923	211.6	42.4	16.4	1902	Tacoma, Wash.	San Francisco, Cal.	Charles Nelson Co.
127606	K. R. L. S.	St. s.	1	0	CALVERT .....	889	604	180.0	40.0	10.3	1902	Philadelphia, Pa.	Baltimore, Md.	Maryland, Delaware & Virginia R. R. Co.
117115	K. R. L. T.	St. s.	1	2	Santa Monica .....	497	318	166.0	34.0	12.0	1902	San Francisco, Cal.	San Francisco, Cal.	J. R. Hanify.
117116	K. R. L. V.	St. s.	3	2	SFOKANE .....	2,036	1,289	270.1	40.1	17.3	1902	do	New York, N. Y.	Pacific Coast Co.
3917	K. R. L. W.	*Sch.	1	3	Bethayres .....	955	866	195.0	35.0	17.6	1902	Noank, Conn.	Philadelphia, Pa.	E. T. Stotesbury.
136963	K. R. M. C.	Sch.	1	4	Espada .....	777	686	192.0	40.7	14.2	1902	Fairhaven, Cal.	San Francisco, Cal.	Sudden & Christenson.
111391	K. R. M. D.	St. s.	1	2	Unimak .....	258	158	124.8	31.5	9.5	1902	Alameda, Cal.	do	Alaska Packers' Ass'n.
111892	K. R. M. F.	St. s.	1	4	Resolute .....	684	610	182.2	39.5	14.2	1902	Hoquiam, Wash.	do	E. K. Wood Lumber Co.
93239	K. R. M. G.	Sch.	1	3	Marion N. Cobb .....	459	360	150.7	34.9	11.8	1902	Rockland, Me.	Rockland, Me.	Nathan F. Cobb.
107724	K. R. M. H.	Shp.	2	4	ATLAS .....	3,381	3,006	332.4	45.4	26.1	1902	Bath, Me.	New York, N. Y.	Standard Oil Co. of N. Y.



## SEAGOING VESSELS, ARRANGED IN THE ORDER OF SIGNAL LETTERS—Continued.

[Steel vessels in SMALL CAPITALS, iron vessels in *italics*.]

Official No.	Signal letters.	Rig.	Deck.	Mast.	Name of vessel.	Gross tonnage.	Net tonnage.	Length.	Breadth.	Depth.	When built.	Where built.	Home port (where permanent document issues).	Name of managing or principal owner.	
								Feet.	Feet.	Feet.					
127614	K. E. M. N.	Sch.	1	4	Camano .....	730	631	184.7	39.4	14.2	1902	Port Blakeley, Wash	Port Townsend, Wash.	Puget Sound Commercial Co.	
161195	K. E. M. P.	Bkn.	1	4	Koko Head .....	1,064	1,011	221.0	42.0	17.0	1902	Oakland, Cal .....	San Francisco, Cal..	Koko Head Co.	
161196	K. E. N. C.	Bkn.	4	2	KOREA .....	11,276	6,651	551.7	63.2	21.8	1902	Newport News, Va.	New York, N. Y.	Pacific Mail S. S. Co.	
107726	K. E. N. D.	Bkn.	1	4	Amazon .....	1,167	1,105	209.0	42.5	19.0	1902	Benicia, Cal .....	San Francisco, Cal..	Amazon Co.	
161107	K. E. N. F.	Sch.	1	8	Kate Feore .....	382	315	142.0	35.1	10.0	1902	Phippsburg, Me .....	Mobile, Ala.	Jas. J. Feore.	
77510	K. R. N. L.	St. s.	2	2	J. M. GUFFEY .....	2,520	1,593	292.2	40.0	23.6	1902	Camden, N. J.	Port Arthur, Tex .....	Port Arthur, Tex .....	J. M. Guffey Petroleum Co.
161199	K. R. N. Q.	St. s.	1	2	KANAWHA .....	2,182	1,906	243.5	43.4	23.5	1902	Port Huron, Mich ..	Marquette, Mich ..	F. B. Chesbrough,	
180961	K. R. N. S.	St. s.	3	2	NEVADAN .....	4,408	2,824	360.0	46.2	24.6	1902	Camden, N. J.	New York, N. Y. ....	American-Hawaiian S. S. Co.	
117125	K. R. N. T.	St. s.	3	2	SHAWMUT .....	9,606	6,195	489.5	58.0	28.9	1902	Sparrow Point, Md.	Boston, Mass. ....	Kidder, Peabody & Co.	
107726	K. E. N. V.	St. s.	3	2	ALASKAN .....	8,671	5,621	470.1	57.2	31.5	1902	San Francisco, Cal..	New York, N. Y. ....	American-Hawaiian S. S. Co.	
127683	K. E. N. W.	St. s.	1	4	Cienfuegos .....	1,915	1,757	271.4	46.2	19.3	1902	Bath, Me .....	Fall River, Mass. ....	Staples Coal Co.	
127684	K. E. P. C.	Sch.	2	5	Cora F. Cressy .....	2,499	2,069	273.0	45.4	27.9	1902	.....do .....	Bath, Me .....	Samuel R. Percy.	
150938	K. R. P. D.	St. s.	1	2	Prentiss .....	406	267	144.0	34.5	11.5	1902	Oakland, Cal .....	San Francisco, Cal..	Pacific Lumber Co.	
150940	K. R. P. G.	Sch.	1	4	Polaris .....	790	717	196.1	40.0	15.6	1902	Marshfield, Ore. ....	.....do .....	Pacific Shipping Co.	
96609	K. R. P. H.	Sch.	1	4	Hendon .....	1,768	1,651	252.0	43.0	20.0	1902	Noank, Conn .....	Philadelphia, Pa .....	E. T. Stotesbury.	
93255	K. R. P. L.	St. s.	3	4	SANTA RITA .....	5,273	3,862	430.0	48.7	33.0	1902	Cleveland, Ohio .....	New York, N. Y. ....	United S. S. Co.	
8923	K. R. P. M.	Sch.	1	3	Brazos .....	226	190	131.5	26.5	8.6	1902	Baltimore, Md. ....	Tampa, Fla. ....	T. P. Holmes	
180956	K. R. P. N.	St. p.	1	2	Nantasket .....	739	436	188.9	34.0	10.7	1902	Chelsea, Mass. ....	Boston, Mass. ....	Nantasket Beach Steamboat Co.	
127640	K. R. P. Q.	St. s.	4	2	CITY OF MEMPHIS ..	5,252	3,931	377.5	49.0	15.8	1902	Chester, Pa .....	Savannah, Ga .....	Ocean S. S. Co.	
155437	K. R. P. T.	St. s.	1	2	Olympic .....	688	454	185.7	38.0	13.4	1901	Hoquiam, Wash .....	San Francisco, Cal..	E. K. Wood Lumber Co.	
96611	K. R. P. V.	St. s.	1	2	Hermosa .....	483	334	139.0	28.0	11.5	1902	Wilmington, Cal. ....	Los Angeles, Cal. ....	Wilmington Transp. Co.	
111405	K. R. P. W.	St. s.	1	2	REDONDO .....	679	462	188.0	38.0	11.5	1902	Toledo, Ohio .....	San Francisco, Cal..	Simpson Lumber Co.	
96614	K. R. Q. C.	Sch.	1	5	H. K. Hall .....	1,237	1,105	225.4	42.4	18.1	1902	Port Blakeley, Wash	.....do .....	Geo. E. Billings.	
93264	K. R. Q. P.	Bkn.	1	4	Makawell .....	899	821	194.0	39.5	17.5	1902	Oakland, Cal .....	.....do .....	Makawell Co.	
96621	K. R. Q. T.	Bk.	2	3	HOMEWARD BOUND ..	2,131	1,987	284.7	39.7	23.5	1885	Belfast, Ireland .....	.....do .....	Homeward Bound Co.	
150948	K. R. Q. V.	St. s.	1	2	Pilot .....	193	131	115.1	23.6	13.3	1880	Wilmington, Del. ....	Baltimore, Md. ....	Association Maryland-Phils.	
161208	K. R. S. C.	St. s.	4	4	KROONLAND .....	12,760	7,927	560.0	60.2	21.2	1902	Philadelphia, Pa .....	New York, N. Y. ....	International Mercantile Marine Co.	
96622	K. R. S. F.	Sch.	1	2	Harry L. Fenner .....	138	116	95.6	23.6	8.1	1902	Noank, Conn .....	Providence, R. I. ....	A. J. Miller.	
20031	K. R. S. H.	St. s.	1	0	MONTAUK .....	641	436	193.0	30.1	11.2	1902	Baltimore, Md. ....	New York, N. Y. ....	Montauk S. S. Co.	
93270	K. R. S. L.	Sch.	1	4	Marconi .....	693	638	176.3	39.0	15.0	1902	North Bend, Ore. ....	San Francisco, Cal..	Simpson Lumber Co.	
93272	K. R. S. M.	Sch.	1	4	Melrose .....	615	542	175.4	37.9	13.9	1902	Hoquiam, Wash .....	.....do .....	Coast Shipping Co.	
77536	K. R. S. N.	St. s.	4	2	J. L. LUCKENBACH ..	4,920	3,192	429.9	47.7	18.3	1886	Glasgow, Scotland ..	New York, N. Y. ....	Lewis Luckenbach.	
121223	K. R. S. P.	Sch.	1	3	Fairfield .....	564	478	158.8	35.4	13.5	1902	Bath, Me .....	Jacksonville, Fla ..	Weston & Co.	
157662	K. R. S. Q.	St. s.	1	2	DOROTHY .....	2,214	1,629	284.2	42.2	19.3	1898	West Hartlepool, England.	New York, N. Y. ....	A. H. Bull S. S. Co.	
145634	K. R. S. V.	St. s.	3	2	TRIMONT .....	9,606	6,195	489.5	58.0	28.9	1902	Sparrow Point, Md.	Boston, Mass. ....	Boston S. S. Co.	
150957	K. R. T. B.	Sch.	2	4	Perry Setzer .....	1,392	1,263	216.8	42.0	17.8	1902	Bridgeport, Conn ..	Bridgeport, Conn ..	Mark W. Blake.	
111417	K. R. T. C.	St. s.	1	2	ROMA .....	2,939	2,164	308.9	40.9	20.3	1889	Sunderland, Eng. ....	New York, N. Y. ....	Union S. S. Co.	
130977	K. R. T. F.	St. s.	3	2	NEBRASKAN .....	4,408	2,824	360.0	46.2	24.6	1902	Camden, N. J.	.....do .....	American-Hawaiian S. S. Co.	
81825	K. R. T. G.	Sch.	1	3	Wm. Thos. Moore ..	291	261	134.3	28.8	10.1	1902	Bethel, Del .....	Seaford, Del .....	O. V. Wootten.	
107774	K. R. T. L.	Sch.	1	3	Allee Lord .....	373	291	134.1	32.0	10.3	1902	Millbridge, Me .....	Bangor, Me .....	Henry Lord.	
155414	K. R. T. M.	Sch.	1	3	Oakland .....	418	383	148.0	35.6	9.5	1902	San Francisco, Cal.	San Francisco, Cal..	F. W. Carey.	
121230	K. R. T. S.	Bkn.	1	4	Fullerton .....	1,554	1,494	235.0	42.5	19.5	1902	Alameda, Cal .....	Los Angeles, Cal ..	Mission Transp. and Refining Co.	
130979	K. R. T. V.	St. s.	1	0	Norumbega .....	304	142	146.0	28.6	10.1	1902	Bath, Me .....	Portland, Me .....	Maine Cen. R. R. Co.	
77542	K. R. V. O.	St. s.	1	0	JOHN A. HUGHES .....	157	107	90.0	20.5	10.8	1902	Camden, N. J.	Philadelphia, Pa .....	J. E. Hughes.	
81832	K. R. V. D.	Sch.	1	4	Willis A. Holden .....	1,188	1,040	210.3	42.2	16.8	1902	Ballard, Wash .....	Pt. Townsend, Wash.	Globe Navigation Co.	
127676	K. R. V. G.	Sch.	1	4	Caroline .....	511	484	163.1	38.0	11.6	1902	Port Blakeley, Wash	San Francisco, Cal..	J. Knowland.	
93294	K. R. V. H.	Sch.	1	4	M. Turner .....	816	763	189.0	42.2	15.0	1902	Benicia, Cal .....	.....do .....	M. Turner Co.	
107786	K. R. V. L.	Sch.	1	4	Andy Mahony .....	566	495	164.8	37.6	13.1	1902	Aberdeen, Wash .....	.....do .....	Olson & Mahony.	
93286	K. R. V. M.	Sch.	2	4	Martha E. Wallace ..	1,108	1,007	201.5	40.0	18.5	1902	Port Jefferson, N. Y.	New York, N. Y. ....	C. S. Dunning.	
150962	K. R. V. N.	Sch.	2	5	Paul Palmer .....	2,193	1,763	276.1	44.2	24.4	1902	Waldoboro, Me .....	Boston, Mass. ....	Wm. F. Palmer.	
111419	K. R. V. P.	Sch.	1	3	Ruby .....	345	306	132.0	34.0	9.0	1902	Alameda, Cal .....	San Francisco, Cal..	Sudden & Christenson.	
77549	K. R. V. Q.	Sch.	1	4	J. H. Lunsmann .....	1,090	952	215.6	40.8	17.6	1902	Everett, Wash .....	.....do .....	Sanders & Kirchmann.	
81834	K. R. V. T.	Sch.	1	3	William Bisbee .....	309	206	133.1	31.2	9.8	1902	Rockland, Me .....	New York, N. Y. ....	L. H. Crockett.	
127679	K. R. W. B.	Sch.	1	2	Catherine & Ellen ..	145	106	113.6	26.7	11.5	1902	Essex, Mass. ....	Boston, Mass. ....	S. Whalen.	
161217	K. R. W. C.	St. s.	1	2	KINGFISHER .....	263	141	130.0	24.0	14.5	1902	San Francisco, Cal..	Portland, Me .....	New England Fish Co.	
127682	K. R. W. F.	St. s.	1	0	EUGENE F. MORAN ..	164	111	91.0	22.0	9.4	1902	Philadelphia, Pa .....	New York, N. Y. ....	Moran Towing and Transp. Co.	
117179	K. R. W. G.	St. s.	4	2	SIBERIA .....	11,284	5,655	551.7	63.2	21.8	1902	Newport News, Va. ....	.....do .....	Pacific Mail S. S. Co.	
137018	K. R. W. H.	Sch.	1	4	Edward H. West .....	835	762	196.0	40.0	14.5	1902	Aberdeen, Wash .....	San Francisco, Cal..	Slade Shipping Co.	
26351	K. R. W. J.	St. p.	2	0	UNCATENA .....	652	370	178.0	31.0	12.0	1902	Wilmington, Del .....	New Bedford, Mass.	N. B. M. V. and Nantucket St. Co.	
95642	K. R. W. L.	Sch.	2	4	Harry T. Hayward ..	1,203	1,020	190.0	40.0	19.4	1902	Thomaston, Me. ....	Boston, Mass. ....	Harry T. Hayward.	
117180	K. R. W. M.	Sch.	1	4	Samuel P. Bowers ..	626	526	173.7	36.2	13.4	1902	Bath, Me .....	New York, N. Y. ....	Chas. S. Hirsch & Co.	
111425	K. R. W. P.	St. s.	3	2	Ramona .....	1,061	671	195.0	32.0	15.7	1902	Alameda, Cal .....	.....do .....	Pacific Coast Co.	
93306	K. R. W. Q.	Sch.	1	3	Madelaine .....	463	394	147.0	34.8	12.1	1902	Phippsburg, Me .....	Bath, Me .....	Frank S. Bowker	



## SEAGOING VESSELS, ARRANGED IN THE ORDER OF SIGNAL LETTERS—Continued.

(Steel vessels in SMALL CAPITALS, IRON vessels in Italics.)

Official No.	Signal letters.	Rig.	Decks.	Masts.	Name of vessel.	Gross tonnage.	Net tonnage.	Length.	Breadth.	Depth.	When built.	Where built.	Home port (where permanent document issues).	Name of managing or principal owner.
145943	K. R. W. S.	Sch.	3	7	THOMAS W. LAWSON.	5,218	4,914	375.6	76.0	22.9	1902	Quincy, Mass.	Boston, Mass.	Coastwise Transp'n. Co.
8940	K. R. W. T.	Sch.	1	4	Blakely	751	680	188.1	39.0	14.2	1902	Port Blakely, Wash.	San Francisco, Cal.	Port Blakely Mill Co.
121238	K. S. B. C.	St. s.	4	4	FINLAND	12,760	7,927	560.0	80.2	21.2	1902	Philadelphia, Pa.	New York, N. Y.	International Mercantile Marine Co.
121239	K. S. B. F.	Sch.	1	3	Frank W. Benedict.	584	484	158.6	35.3	12.7	1902	Bath, Me.	New Haven, Conn.	Benedict-Manson Marine Co.
145944	K. S. B. G.	St. s.	3	2	TEXAN	8,615	3,686	471.0	57.2	31.8	1902	Camden, N. J.	New York, N. Y.	American Hawaiian S. S. Co.
117184	K. S. B. H.	St. s.	1	0	SEA ROVER.	199	116	121.0	24.5	15.0	1902	San Francisco, Cal.	San Francisco, Cal.	Ship Owners and Merchants' Tugboat Co.
107794	K. S. B. J.	Sch.	1	4	Alert	628	540	174.5	37.9	18.9	1902	Hoquiam, Wash.	do	E. K. Wood Lumber Co.
127693	K. S. B. L.	St. s.	1	2	CHEKKTOWAGA	381	166	126.3	24.7	15.3	1902	Port Richmond, N. Y.	Perth Amboy, N. J.	Lehigh Valley Transp'n. Co.
96646	K. S. B. M.	St. s.	1	0	JULIA C. MORAN	164	111	91.0	22.0	9.4	1902	Philadelphia, Pa.	New York, N. Y.	Moran Towing and Transp'n. Co.
141698	K. S. B. P.	*Sch.	1	3	S. O. Co. No. 91	2,019	1,851	246.6	42.0	21.2	1900	West Superior, Wis.	San Francisco, Cal.	Standard Oil Co.
107795	K. S. B. Q.	Sch.	1	3	Advance	281	265	139.8	34.4	9.4	1902	Parkersburg, Oreg.	do	F. P. Doe.
121243	K. S. B. R.	Sch.	1	4	Fred. A. Davenport.	746	684	173.3	36.5	13.9	1902	Bath, Me.	New York, N. Y.	Taurus Transportation Co.
145974	K. S. B. T.	St. s.	1	2	TOLEDO	2,277	1,868	250.5	42.0	25.5	1902	Toledo, Ohio	Philadelphia, Pa.	Sun Co.
127695	K. S. B. V.	*Sch.	1	3	Charles K. Nichols.	820	772	203.6	35.5	18.2	1902	Bath, Me.	do	Edward Taulane.
127697	K. S. C. D.	St. s.	1	2	Concord	248	149	123.0	26.5	9.8	1902	Boston, Mass.	Boston, Mass.	Boston-Ilo Ilo Co.
117188	K. S. C. F.	Sch.	2	4	Samuel W. Hathaway.	1,083	906	206.5	38.3	18.4	1902	Brewer, Me.	Bangor, Me.	E. & I. K. Stetson.
137031	K. S. C. G.	Sch.	2	4	Edgar W. Murdock.	1,451	1,215	217.3	42.7	19.9	1902	Rockport, Me.	Rockport, Me.	Carleton, Norwood & Co.
117195	K. S. O. L.	*Sch.	1	4	P. O. Co. No. 3	2,473	1,857	280.1	45.4	23.4	1902	Bath, Me.	San Francisco, Cal.	Pacific Coast Oil Co.
117196	K. S. C. M.	Sch.	1	4	Salem	767	698	195.0	41.0	15.0	1902	San Francisco, Cal.	do	J. R. Haniffy.
9946	K. S. C. N.	Sch.	2	4	Brina P. Pendleton.	983	821	192.6	38.0	19.0	1902	Belfast, Me.	New York, N. Y.	F. S. Pendleton.
77555	K. S. C. O.	St. s.	2	2	Julia Luckenbach	8,100	1,977	313.0	39.4	29.9	1882	Rotterdam, Holland	do	Lewis Luckenbach.
111430	K. S. C. P.	St. p.	1	2	Ransom B. Fuller	1,862	1,023	277.5	40.1	14.0	1902	Bath, Me.	Bath, Me.	Eastern S. S. Co.
137038	K. S. C. T.	*Sch.	1	3	Emilie	1,069	989	216.5	35.2	18.3	1902	do	Baltimore, Md.	Baltimore and Boston Barge Co.
161928	K. S. C. V.	Sch.	1	3	Victor C. Records	298	263	136.5	28.3	9.7	1902	Sharptown, Md.	Seaford, Del.	D. J. Fooks.
130992	K. S. C. W.	St. s.	2	2	New Jersey	478	246	148.7	29.4	17.3	1902	Tottenville, N. Y.	New York, N. Y.	United New York and Sandy Hook Pilots' Assn.
81843	K. S. D. B.	Sch.	1	4	Willbert L. Smith	848	710	184.0	40.5	14.2	1902	Ballard, Wash.	Pt. Townsend, Wash.	Globe Navigation Co.
107807	K. S. D. F.	St. s.	1	2	Aurelia	424	282	162.9	34.5	11.5	1902	Prosper, Oreg.	San Francisco, Cal.	Frank W. Trower.
127709	K. S. D. G.	Sch.	1	4	City of Georgetown.	599	506	168.7	36.4	12.6	1902	Bath, Me.	New Bedford, Mass.	Timothy C. Allen.
145952	K. S. D. H.	Sch.	3	5	T. Charlton Henry	2,421	2,149	273.7	48.5	23.0	1902	Camden, Me.	Boston, Mass.	Coastwise Transp'n. Co.
150973	K. S. D. J.	Rkn.	1	4	Puako	1,064	1,011	221.0	42.0	17.0	1902	Oakland, Cal.	San Francisco, Cal.	George U. Hind.
161929	K. S. D. L.	Sch.	1	4	Virginia	585	541	170.0	36.8	12.8	1902	Alameda, Cal.	do	Virginia Co.
127716	K. S. D. M.	Sch.	1	4	Cecelia Sudden	643	545	172.0	38.3	13.2	1902	Fairhaven, Wash.	do	Sudden & Christenson.
96657	K. S. D. N.	Sch.	1	2	Humphrey Toomey.	167	127	105.5	28.5	7.6	1902	Solomons, Md.	New Haven, Conn.	Toomey Bros. Co.
96658	K. S. D. T.	St. s.	3	2	HURON	3,318	2,590	291.2	43.1	20.6	1902	Philadelphia, Pa.	New York, N. Y.	Olyde S. S. Co.
145954	K. S. D. V.	Sch.	1	4	Taurus	551	514	161.1	40.0	13.4	1902	Marshfield, Oreg.	San Francisco, Cal.	Pacific Ship Building Co.
3951	K. S. D. W.	Sch.	1	4	Borealls	764	683	192.0	40.7	14.2	1902	Fairhaven, Cal.	do	Borealls Co.
96659	K. S. F. B.	Bkn.	1	4	Hawaii	1,085	923	195.7	42.3	17.9	1900	Dumbarton, Scot'ld	do	Hind, Rolph & Co.
127718	K. S. F. D.	St. s.	1	2	Centralla	487	324	160.5	36.0	12.5	1902	Alameda, Cal.	do	Thomas Pollard.
96660	K. S. F. G.	St. s.	1	2	HONEYBROOK	373	253	126.2	26.0	15.2	1902	Philadelphia, Pa.	New York, N. Y.	Central R. R. of N. J.
107814	K. S. F. H.	Sch.	2	6	Adlie M. Lawrence.	2,807	2,195	292.4	48.3	22.2	1902	Bath, Me.	Portland, Me.	E. W. Clark.
93343	K. S. F. J.	Sch.	1	4	Mabel Gale	762	619	188.5	39.4	15.0	1902	Port Blakely, Wash.	San Francisco, Cal.	Mabel Gale Co.
117219	K. S. F. L.	St. s.	1	1	S. O. Co. No. 14	164	111	91.0	22.0	9.4	1902	Philadelphia, Pa.	New York, N. Y.	Standard Oil Co.
117220	K. S. F. M.	St. s.	1	1	S. O. Co. No. 15	164	111	91.0	22.0	9.4	1902	do	do	do
86654	K. S. F. N.	*Sch.	1	3	Gwenlie	1,087	994	217.6	35.3	18.4	1902	Bath, Me.	Baltimore, Md.	Baltimore and Boston Barge Co.
93345	K. S. F. P.	St. s.	3	4	MASSACHUSETTS	7,913	5,131	490.0	58.3	24.0	1902	Camden, N. J.	New York, N. Y.	Atlantic Transport Co.
96661	K. S. F. Q.	Sch.	1	4	Hope Sherwood	680	522	172.8	36.6	14.0	1903	Bath, Me.	Providence, R. I.	Guildford F. Sherwood.
86656	K. S. F. W.	St. s.	1	2	GULFPORT	224	152	102.0	24.0	11.7	1903	Philadelphia, Pa.	Gulfport, Miss.	Gulfport Towing Co.
157683	K. S. G. D.	St. s.	1	2	Defiance	154	104	107.0	22.5	10.7	1903	Baltimore, Md.	Baltimore, Md.	P. Dougherty Co.
3956	K. S. G. F.	*Sch.	1	3	Wabash	1,186	1,044	185.9	36.3	23.4	1866	Damariscotta, Me.	do	American Towing and Lightering Co.
117224	K. S. G. H.	St. s.	1	0	S. O. Co. No. 12	158	107	90.0	20.5	11.0	1903	Camden, N. J.	New York, N. Y.	Standard Oil Co.
107821	K. S. G. L.	Sch.	1	4	Annie E. Smale	845	809	200.0	40.6	16.4	1903	Marshfield, Oreg.	San Francisco, Cal.	A. E. Smale Co.
107823	K. S. G. M.	St. s.	3	2	ARIZONAN	3,671	5,621	470.1	57.2	31.5	1903	San Francisco, Cal.	New York, N. Y.	American Hawaiian S. S. Co.
93355	K. S. G. N.	St. s.	4	2	MONROE	4,704	2,890	845.9	46.2	18.0	1903	Newport News, Va.	do	Old Dominion S. S. Co.
81853	K. S. G. V.	Sch.	1	3	William Booth	545	485	170.0	36.0	12.8	1903	Mystic, Conn.	New London, Conn.	Carlos Barry.
107828	K. S. G. W.	St. s.	1	1	Amackassin	266	181	121.0	30.6	9.9	1902	Tomlins Cove, N. Y.	New York, N. Y.	New York and Eastings Steamboat Co.

## SIGNALING VESSELS, ARRANGED IN THE ORDER OF SIGNAL LETTERS—Continued.

(Steel vessels in SMALL CAPITALS, iron vessels in Italics.)

Official No.	Signal letters	Rig.	Decks	Masts	Name of vessel.	Gross tonnage.	Net tonnage.	Length.	Breadth.	Depth.	When built.	Where built.	Home port (where permanent document issued).	Name of managing or principal owner.
121288	K. S. H. O.	St. s.	1	3	FRANCIS H. LACENT	1,606	975	241.5	41.2	14.5	1908	Newport News, Va.	New York, N. Y.	Hammond Lumber Co.
77672	K. S. H. D.	Bkn.	1	4	John C. Meyer	982	794	200.0	60.0	15.4	1902	Tacoma, Wash.	San Francisco, Cal.	Sudden & Christenson.
88888	K. S. H. G.	St. s.	2	2	SARLAND	9,710	6,858	480.0	65.5	24.0	1908	Camden, N. J.	New York, N. Y.	Atlantic Transport Co.
141847	K. S. H. J.	St. s.	1	0	L. Y. Sehermerhorn	174	115	95.3	22.7	11.4	1908	do	Philadelphia, Pa.	American Dredging Co.
88888	K. S. H. L.	Sch.	2	5	Gardiner G. Deering	1,932	1,714	251.6	44.4	25.1	1908	Bath, Me.	Bath, Me.	Gardiner G. Deering.
88888	K. S. H. M.	Sch.	1	5	George E. Billings	1,290	1,108	224.0	42.4	15.8	1903	Port Blakeley, Wash.	San Francisco, Cal.	Geo. E. Billings.
157961	K. S. H. N.	Sch.	1	3	Edward B. Baird, jr.	279	226	122.0	23.3	9.8	1908	Bethel, Del.	Seaford, Del.	Daniel J. Fooks.
121288	K. S. H. P.	Sch.	2	4	Florence M. Penley	1,151	987	195.5	40.9	20.6	1903	Bath, Me.	Bath, Me.	Perdy & Small.
51855	K. S. H. R.	Sch.	1	8	WHITFIELD	458	363	108.0	26.7	12.0	1891	Carrickfergus, Ireland.	Jacksonville, Fla.	Walter Wrightson.
111458	K. S. H. V.	St. s.	1	0	ROSSELLE	220	149	95.0	24.5	18.8	1908	Philadelphia, Pa.	New York, N. Y.	Central R. R. of N. J.
157980	K. S. J. O.	Sch.	1	3	Doris	392	310	142.4	35.2	10.0	1908	Phillipsburg, Me.	Pensacola, Fla.	John A. Merritt & Co.
98888	K. S. J. F.	St. s.	3	4	VIRGINIAN	7,914	5,077	491.5	58.2	24.4	1903	Sparrow Point, Md.	New York, N. Y.	Atlantic Transport Co.
81882	K. S. J. L.	St. s.	1	2	WHITTIER	1,295	798	240.0	32.0	17.5	1908	San Francisco, Cal.	San Francisco, Cal.	John Baker, jr.
88888	K. S. J. M.	Sch.	1	2	Grissold I. Keeney	100	63	90.0	25.0	9.8	1907	Essex, Mass.	New York, N. Y.	P. O. Ericsson.
127743	K. S. J. N.	St. s.	3	2	COL. E. L. DRAKE	4,205	3,307	300.0	50.0	21.5	1903	Philadelphia, Pa.	do	Standard Oil Co.
111455	K. S. J. P.	Ga. s.	1	2	Kita Newman	359	297	94.0	29.0	8.6	1908	Oakland, Cal.	San Francisco, Cal.	North Alaska Salmon Co.
117240	K. S. J. Q.	St. s.	1	2	S. N. PARENT	1,640	967	241.0	41.1	18.8	1908	Wyandotte, Mich.	Duluth, Minn.	Great Lakes & St. Lawrence Transp. Co.
117241	K. S. J. W.	St. s.	1	2	Samson	323	223	116.0	32.5	7.5	1903	West Seattle, Wash.	Pt. Townsend, Wash.	Straits S. S. Co.
121286	K. S. L. B.	Sch.	2	4	Frederic A. Duggan	1,187	981	195.5	89.4	18.2	1908	Bath, Me.	New York, N. Y.	S. K. J. Thompson.
141861	K. S. L. O.	St. s.	2	3	LIGONIER	3,737	2,399	352.5	46.4	26.2	1903	Camden, N. J.	Port Arthur, Tex.	J. M. Guffey Petroleum Co.
127750	K. S. L. D.	St. s.	4	2	CITY OF MOON	5,311	3,996	377.5	49.0	15.8	1903	Chester, Pa.	Savannah, Ga.	Central Georgia R. R. Co.
161227	K. S. L. F.	Sch.	2	5	KINEO	2,126	1,867	259.5	45.3	22.9	1903	Bath, Me.	Bath, Me.	F. W. Patten.
98679	K. S. L. J.	Bkn.	2	3	Andromeda	1,248	1,158	208.0	34.6	32.8	1862	Liverpool, England.	San Francisco, Cal.	James Tyson.
96683	K. S. L. M.	St. s.	1	0	Higgins	119	81	102.0	22.0	9.8	1903	Scranton, Miss.	Galveston, Tex.	Higgins Oil and Fuel Co.
96683	K. S. L. P.	Sch.	1	4	Hattie	1,296	1,168	230.3	39.0	17.3	1903	Bath, Me.	Baltimore, Md.	Baltimore and Boston Barge Co.
117254	K. S. L. R.	Sch.	1	3	SHENANGO	2,365	1,824	298.0	44.8	21.9	1903	do	Port Arthur, Tex.	J. M. Guffey Petroleum Co.
157985	K. S. L. V.	Sch.	3	5	Dorothy Palmer	2,872	2,315	294.6	46.2	22.8	1908	Waldoboro, Me.	Boston, Mass.	Wm. F. Palmer.
98878	K. S. M. B.	St. s.	1	0	MONTOLAIR	130	88	80.0	21.6	11.4	1903	Camden, N. J.	New York, N. Y.	Delaware, Laokawanna and Western R. R. Co.
141863	K. S. M. O.	Sch.	1	4	Liberty	1,587	1,441	242.2	48.3	19.3	1908	Bath, Me.	do	Chas. E. McWilliams.
96684	K. S. M. G.	St. s.	1	1	Huntington	345	216	120.4	28.0	9.8	1903	Noank, Conn.	do	Huntington, Norwalk & Bridgeport Steam Ferry Co.
141870	K. S. M. L.	St. s.	2	3	LARIMER	3,787	2,393	352.5	46.4	26.2	1908	Camden, N. J.	Port Arthur, Tex.	J. M. Guffey Petroleum Co.
88679	K. S. M. P.	Sch.	1	4	George W. Truitt	690	577	183.7	37.2	18.0	1906	Bath, Me.	Seaford, Del.	George W. Elzey.
77588	K. S. M. Q.	Sch.	2	4	John B. Blemliller	1,077	866	186.3	38.2	21.8	1903	do	Bath, Me.	E. S. Crosby.
98885	K. S. M. W.	St. s.	1	2	Monhegan	967	198	128.0	26.7	11.2	1908	Rockland, Me.	do	Eastern S. S. Co.
127768	K. S. N. B.	St. s.	3	2	CALVIN AUSTIN	3,826	2,853	298.9	60.8	17.8	1903	Wilmington, Del.	do	Do.
77587	K. S. N. F.	St. s.	1	2	JOHN SHARPLES	1,614	919	255.0	41.0	18.0	1903	West Superior, Wis.	Duluth, Minn.	Great Lakes & St. Lawrence Transp. Co.
96682	K. S. N. H.	St. s.	1	2	H. G. DALTON	1,614	919	255.0	41.0	18.0	1903	do	do	Do.
111474	K. S. N. L.	St. p.	1	0	RAMONA	1575	362	118.0	29.0	12.2	1903	Alameda, Cal.	San Diego, Cal.	Coronado Ferry Co.
200025	K. S. N. R.	St. s.	1	0	Relliance	251	122	109.3	30.5	10.1	1903	Bath, Me.	Portland, Me.	Charles E. Rowe.
200080	K. S. N. W.	Sch.	2	4	Frank Barnett	858	744	191.0	37.6	19.4	1903	Belfast, Me.	Boston, Mass.	Frank B. McQueen.
200061	K. S. P. O.	St. s.	1	2	ALBERT M. MARSHALL	1,040	987	241.0	41.1	18.8	1903	Wyandotte, Mich.	Duluth, Minn.	Great Lakes & St. Lawrence Transp. Co.
200096	K. S. P. D.	Sch.	1	3	Emma S. Lord	374	300	139.8	32.2	10.5	1903	Millbridge, Me.	Bangor, Me.	Henry Lord.
200122	K. S. P. G.	St. s.	1	2	SAN GABRIEL	484	312	158.0	33.6	11.0	1908	Alameda, Cal.	Los Angeles, Cal.	Kerckhoff, Cuzner Mill & Lumber Co.
200146	K. S. P. J.	Sch.	2	4	S. O. Co. No. 92	3,248	3,044	302.4	48.3	28.6	1903	Port Richmond, N. Y.	New York, N. Y.	Standard Oil Co.
200180	K. S. P. Q.	Sch.	1	3	Alpha	300	274	143.3	34.9	9.5	1903	North Bend, Ore.	San Francisco, Cal.	Oliver J. Olson.
200186	K. S. P. T.	Sch.	1	3	Phillips M. Brooks	243	243	132.5	28.2	10.1	1903	Madison, Md.	Crisfield, Md.	Jos. W. Brooks, jr.
200181	K. S. P. V.	St. s.	1	2	A. D. DAVIDSON	1,640	987	241.0	41.1	18.8	1903	Wyandotte, Mich.	Duluth, Minn.	Great Lakes & St. Lawrence Transp. Co.
200201	K. S. P. W.	Sch.	2	5	Elizabeth Palmer	3,065	2,446	300.4	48.3	28.3	1903	Bath, Me.	Boston, Mass.	William F. Palmer.
200202	A. S. Q. B.	Sch.	1	3	Georgia D. Jenkins	471	396	149.6	34.3	11.8	1906	Phillipsburg, Me.	New York, N. Y.	W. P. Smith & Sons.
200229	K. S. Q. D.	Sch.	1	3	Sausalito	967	826	142.5	35.5	10.0	1903	San Francisco, Cal.	San Francisco, Cal.	F. W. Carey.
200233	K. S. Q. F.	Sch.	1	3	Frank Huckins	545	457	152.3	35.8	13.2	1908	Bath, Me.	New York, N. Y.	B. L. Tim.
200250	K. S. Q. J.	Sch.	2	4	Elizabeth T. Doyle	781	690	174.3	38.0	18.4	1903	Boston, Mass.	Providence, R. I.	J. J. Shanley.
200265	K. S. Q. L.	Sch.	1	4	Alex. T. Brown	788	654	153.9	40.2	14.4	1903	Ballard, Wash.	Pt. Townsend, Wash.	Globe Navigation Co.
200272	K. S. Q. M.	St. s.	1	2	Paul Jones	945	545	186.3	32.3	20.1	1903	New London, Conn.	New London, Conn.	Thomas Towboat Co.
200278	K. S. Q. N.	Sch.	1	3	J. Carlton Hudson	880	823	198.5	36.4	14.6	1903	Bath, Me.	Philadelphia, Pa.	Edward G. Taulane.

## SEAGOING VESSELS, ARRANGED IN THE ORDER OF SIGNAL LETTERS—Continued.

[Steel vessels in SMALL CAPITALS, iron vessels in *Italics*.]

Offical No.	Signal letters.	Rig.	Decks	Masts.	Name of vessel.	Gross tonnage.	Net tonnage.	Length.	Breadth.	Depth.	When built.	Where built.	Home port (where permanent document issues).	Name of managing or principal owner.
								<i>Feet.</i>	<i>Feet.</i>	<i>Feet.</i>				
180696	K. S. Q. P.	St. s.	3	0	NEWPORT NEWS....	1,585	1,043	260.0	46.0	14.1	1905	Newport News, Va.	Washington, D. C.	Norfolk and Washington Sbt. Co.
200282	K. S. Q. R.	St. s.	1	2	Pomo.....	368	235	130.5	32.6	10.7	1908	Fairhaven, Cal.	San Francisco, Cal.	Albion S. S. Co.
200331	K. S. Q. W.	Sch.	2	4	Pendleton Brothers.	970	850	194.8	38.8	19.4	1908	Belfast, Me.	New York, N. Y.	Fields S. Pendleton.
200418	K. S. R. F.	Sch.	1	3	E. Marie Brown....	456	378	152.9	35.6	11.5	1908	Thomaston, Me.	Thomaston, Me.	John Brown.
200416	K. S. R. G.	Sch.	1	4	Robert H. McCurdy.	735	602	178.0	37.2	13.0	1908	Rockland, Me.	Boston, Mass.	L. K. Thurlow.
200426	K. S. R. H.	*Sch.	1	3	Annie.....	1,098	999	221.0	35.5	18.1	1908	Bath, Me.	Baltimore, Md.	Baltimore & Boston Barge Co.
200427	K. S. R. J.	Sch.	2	4	Eleanor F. Bartram.	1,114	920	202.4	38.8	18.9	1908	East Boothbay, Me.	Portland, Me.	Fritz H. Jordan.
200428	K. S. R. L.	Sch.	2	6	WILLIAM L. DOUGLAS	3,708	3,470	316.0	48.0	28.9	1908	Quincy, Mass.	Boston, Mass.	Coastwise Transpn. Co.
200439	K. S. R. N.	St. s.	1	2	ASTRAL.....	616	418	157.0	30.0	16.5	1908	Philadelphia, Pa.	New York, N. Y.	Standard Oil Co.
200448	K. S. R. Q.	St. s.	1	0	CRISFIELD.....	236	160	110.5	24.1	12.6	1908	Sparrow Point, Md.	Philadelphia, Pa.	N. Y., Phila. & Norfolk R. R. Co.
200465	K. S. R. T.	St. s.	1	2	DAUNTLESS.....	269	144	121.5	24.5	15.0	1908	San Francisco, Cal.	San Francisco, Cal.	J. D. Speckles & Bro. Co.
200468	K. S. R. V.	St. s.	3	2	SAN JACINTO.....	6,069	3,370	380.0	58.0	24.7	1908	Chester, Pa.	New York, N. Y.	Mallory S. S. Co.
200470	K. S. R. W.	Sch.	2	4	Horace A. Stone....	1,379	1,337	208.5	38.6	20.7	1908	Brewer, Me.	Bangor, Me.	E. & I. K. Stetson.
200471	K. S. T. B.	St. s.	2	2	LEWIS LUCKENBACH	3,905	2,674	355.0	48.0	28.0	1908	Camden, N. J.	New York, N. Y.	Lewis Luckenbach.
200173	K. S. T. O.	Sch.	1	3	Richard Linthicum	191	191	121.5	24.8	9.0	1908	Churchcreek, Me.	Crisfield, Md.	B. J. Linthicum.
200478	K. S. T. D.	St. s.	1	1	WILLIAM M. WADLEY	154	104	89.7	21.5	10.5	1908	Chester, Pa.	New York, N. Y.	Ocean S. S. Co.
200493	K. S. T. H.	St. s.	5	4	MONGOLIA.....	13,638	8,760	600.0	65.8	23.1	1908	Camden, N. J.	do	Pacific Mail S. S. Co.
200501	K. S. T. J.	Sch.	1	3	Fred W. Ayer.....	387	314	142.5	35.3	10.1	1908	Phippsburg, Me.	Bangor, Me.	F. W. Ayer.
200505	K. S. T. L.	Sch.	1	4	Salisbury.....	697	495	167.7	35.8	12.3	1908	Bath, Me.	Crisfield, Md.	Walter B. Miller.
200530	K. S. T. N.	St. s.	3	4	MISSOURI.....	7,914	5,077	491.5	68.2	24.4	1908	Sparrow Point, Md.	New York, N. Y.	Atlantic Transpn. Co.
201073	K. S. T. P.	St. s.	2	2	Jefferson.....	1,615	895	207.0	40.0	22.7	1904	Tacoma, Wash.	Pt. Townsend, Wash.	Alaska S. S. Co.
200551	K. S. T. Q.	St. s.	1	2	Elizabeth.....	363	284	142.0	35.8	9.9	1908	San Francisco, Cal.	San Francisco, Cal.	E. T. Kruse.
200557	K. S. T. R.	St. s.	1	0	JOHN F. LEWIS.....	157	107	90.0	20.5	10.8	1904	Camden, N. J.	Philadelphia, Pa.	James E. Hughes.
200572	K. S. T. V.	Sch.	2	4	Henry F. Kregar....	1,250	991	203.4	40.1	21.8	1908	Bath, Me.	Bath, Me.	S. S. Crosby.
200579	K. S. T. W.	Sch.	3	4	Helen Thomas.....	1,470	1,163	212.6	40.7	20.0	1908	Thomaston, Me.	Thomaston, Me.	Washburn Bros.
200586	K. S. V. B.	St. s.	1	2	WYOMISSING.....	222	151	104.6	24.0	11.8	1904	Philadelphia, Pa.	Philadelphia, Pa.	Reading Co.
200589	K. S. V. D.	Sch.	2	5	Crescent.....	1,448	1,334	240.4	44.0	19.0	1904	Fairhaven, Cal.	San Francisco, Cal.	Crescent Co.
200595	K. S. V. F.	St. s.	2	2	LANING.....	4,560	3,423	389.4	47.2	27.6	1890	Newcastle, England	New York, N. Y.	Union S. S. Co.
200599	K. S. V. G.	Sch.	2	4	James R. Drake.....	1,153	991	196.8	39.6	18.4	1904	Bath, Me.	Bath, Me.	James B. Drake.
200624	K. S. V. L.	St. s.	1	2	CONESTOGA.....	617	420	158.0	29.1	17.0	1904	Sparrow Point, Md.	Philadelphia, Pa.	Reading Co.
200628	K. S. V. M.	*Sch.	1	3	Beattie.....	1,117	1,009	221.5	35.5	18.5	1904	Bath, Me.	Baltimore, Md.	Baltimore & Boston Barge Co.
200629	K. S. V. N.	Sch.	3	4	Winfield S. Schuster	1,481	1,220	218.0	42.7	19.9	1904	Rockport, Me.	Boston, Mass.	Israel E. DeGow.
200634	K. S. V. P.	Sch.	1	3	George D. Edmunds	541	438	158.7	35.5	13.6	1904	Mystic, Conn.	do	Edwin F. Boggs.
200640	K. S. V. R.	St. s.	2	2	F. A. Kilburn.....	728	458	165.5	29.7	20.0	1904	Fairhaven, Cal.	San Francisco, Cal.	Watsonville Transpn. Co.
200647	K. S. V. W.	*Sch.	1	2	Marion.....	693	484	175.1	28.6	18.8	1868	Dundee, Scotland..	New York, N. Y.	N. Y., Susquehanna & Western Coal Co.
200662	K. S. W. B.	Sch.	3	4	Edward H. Cole....	1,791	1,395	228.0	43.2	20.7	1904	Rockland, Me.	Boston, Mass.	Crowell & Thurlow.
200690	K. S. W. C.	St. s.	4	4	MANCHURIA.....	13,638	8,760	600.0	65.8	23.1	1904	Camden, N. J.	New York, N. Y.	Pacific Mail S. S. Co.
200699	K. S. W. D.	Sch.	2	1	Frontenac.....	1,704	1,457	225.5	49.9	19.8	1901	Bath, Me.	Boston, Mass.	Daniel S. Emery.
200698	K. S. W. H.	St. s.	1	2	Westerner.....	601	369	160.6	36.0	12.6	1904	Aberdeen, Wash.	Pt. Townsend, Wash.	Western S. S. Co.
200718	K. S. W. J.	Sch.	1	4	Anthony D. Nichols	680	564	172.0	36.6	13.5	1904	Bath, Me.	New York, N. Y.	Anthony D. Nichols.
140610	K. S. W. L.	Sch.	1	2	Lady Elgin.....	75	45	77.2	21.8	7.8	1883	Boothbay, Me.	do	Miller Longbotham.
200725	K. S. W. M.	St. s.	1	2	LIKE LIKE.....	374	214	136.1	30.1	11.5	1904	San Francisco, Cal.	Honolulu, Hawaii..	Inter-Island Steam Navigation Co.
200761	K. S. W. Q.	St. s.	1	0	TRANSFER No. 16...	268	182	112.0	20.2	14.0	1904	Philadelphia, Pa.	New Haven, Conn.	N. Y., New Haven & Hartford R. R. Co.
111334	K. S. W. R.	Sch.	1	2	Ruth E. Pember....	95	58	92.3	22.8	9.7	1901	Tottenville, N. Y.	New York, N. Y.	John Feeney.
107313	K. S. W. T.	Sch.	1	2	A. S. Caswell.....	72	46	80.8	22.2	8.4	1897	Essex, Mass.	do	Carl E. Brev.
200778	K. T. B. C.	Sch.	2	5	Magnus Manson....	1,751	1,526	223.0	43.2	22.0	1904	Bath, Me.	New Haven, Conn.	F. W. Benedict.
200785	K. T. B. D.	*Sch.	1	3	Norfolk.....	589	558	197.9	30.0	11.8	1904	Elkton, Md.	Baltimore, Md.	F. Dougherty Co.
200786	K. T. B. F.	*Sch.	1	4	Oley.....	1,780	1,672	256.0	43.0	20.0	1904	Noank, Conn.	Philadelphia, Pa.	Reading Co.
200789	K. T. B. G.	*Sch.	2	5	S. O. Co. No. 91....	4,167	3,834	360.5	50.0	27.0	1904	Shooter Island, N. Y.	New York, N. Y.	Standard Oil Co.
200793	K. T. B. H.	Sch.	2	5	Singleton Palmer...	2,859	2,387	294.9	45.4	28.2	1904	Waldoboro, Me.	Boston, Mass.	William F. Palmer.
200799	K. T. B. J.	St. s.	1	0	TRANSFER No. 17...	268	182	112.0	20.2	14.0	1904	Philadelphia, Pa.	New Haven, Conn.	N. Y., New Haven & Hartford R. R. Co.
105111	K. T. B. M.	Sch.	1	2	Angle and Emma....	35	33	56.5	18.9	6.8	1872	Noank, Conn.	New York, N. Y.	Arthur J. Scofield.
100454	K. T. B. N.	Sch.	1	2	Ida L. Miller.....	90	29	54.2	17.2	6.5	1889	Kennebunk, Me.	do	Miller Longbotham.
70547	K. T. B. P.	Sch.	1	2	Julia I. Grattan...	55	52	61.0	20.4	8.0	1884	Greenport, N. Y.	do	do
200822	K. T. B. Q.	St. s.	1	1	F. H. Beckwith....	195	118	130.7	22.0	9.3	1901	Pocomoke City, Md.	New London, Conn.	Niantic Menhaden Oil & Guano Co.
115959	K. T. B. R.	Sch.	1	2	Sir Knight.....	80	44	79.4	23.0	7.9	1885	Boothbay, Me.	New York, N. Y.	George W. Lynch.
200840	K. T. B. S.	St. s.	4	2	CITY OF COLUMBUS	5,433	4,111	377.5	49.0	15.8	1904	Chester, Pa.	Savannah, Ga.	Central of Ga. Ry. Co.
200844	K. T. B. V.	St. s.	1	0	TRANSFER No. 18...	268	182	112.0	20.2	14.0	1904	Philadelphia, Pa.	New Haven, Conn.	N. Y., New Haven & Hartford R. R. Co.
200850	K. T. C. B.	St. s.	1	2	NUSHAGAK.....	739	478	175.5	34.0	14.5	1904	Alameda, Cal.	San Francisco, Cal.	Alaska Packers' Assn.
200863	K. T. C. D.	Sch.	1	3	Margaret M. Ford..	865	291	132.0	34.5	11.7	1904	Vinalhaven, Me.	Boston, Mass.	J. B. Ford.
200888	K. T. C. L.	St. p.	1	2	Old Colony.....	741	434	184.2	32.5	11.3	1904	Chelsea, Mass.	do	Nantasket Beach Steamboat Co.
200905	K. T. C. P.	St. s.	1	0	Imperial.....	160	119	107.5	21.6	11.0	1904	Baltimore, Md.	Baltimore, Md.	James Clark Co.

## SEAGOING VESSELS, ARRANGED IN THE ORDER OF SIGNAL LETTERS—Continued.

[Steel vessels in SMALL CAPITALS, iron vessels in *italics*.]

Official No.	Signal letters.	Rig.	Decks.	Mast.	Name of vessel.	Gross tonnage.	Net tonnage.	Length.	Breadth.	Depth.	When built.	Where built.	Home port (where permanent document issued).	Name of managing or principal owner.
200221	K. T. O. S.	Sch.	1	4	William E. Bowen, jr	654	546	172.3	36.5	18.5	1904	Bath, Me	Bath, Me	Frederic J. Hinckley.
200222	K. T. O. V.	Sch.	1	2	Lucania	147	104	108.9	25.0	11.8	1904	Gloucester, Mass.	Gloucester, Mass.	E. A. Bradley.
200290	K. T. D. B.	St. s.	1	0	NANUET	217	148	102.2	24.4	12.8	1904	Port Richmond, N. Y.	New York, N. Y.	Erle R. R. Co.
200281	K. T. D. C.	St. s.	1	0	WAVERLY	217	148	102.2	24.4	12.8	1904	do	do	Do.
200289	K. T. D. F.	St. s.	1	4	J. W. Cllee	845	715	185.6	41.0	14.0	1904	Ballard, Wash.	Pt. Townsend, Wash.	Globe Navigation Co.
200941	K. T. D. G.	St. s.	1	2	BOSTON	3,626	2,466	392.6	63.0	20.4	1904	Quincy, Mass.	Fall River, Mass.	Consolidated Railway Co.
200955	K. T. D. J.	*Sch.	2	5	S. O. Co. No. 95	4,167	3,989	580.5	50.0	27.0	1904	Shooter Island, N. Y.	New York, N. Y.	Standard Oil Co.
200961	K. T. D. L.	Sch.	1	4	Louis Bossert	606	488	199.6	36.2	12.8	1904	Bath, Me	do	Louis Bossert & Son.
200962	K. T. D. M.	St. s.	1	0	P. R. R. No. 82	201	137	99.0	24.0	12.0	1904	Sparrow Point, Md.	Perth Amboy, N. J.	Penna. R. R. Co.
200969	K. T. D. P.	St. p.	1	2	J. T. Morse	780	410	199.0	31.0	12.1	1904	Boston, Mass.	Bath, Me	Eastern S. S. Co.
201038	K. T. D. R.	St. s.	1	3	Northland	845	590	195.0	39.2	14.6	1904	Fairhaven, Cal.	San Francisco, Cal.	E. J. Dodge Co.
201040	K. T. D. S.	St. s.	5	4	MINNESOTA	20,718	13,828	622.0	73.5	19.0	1904	New London, Conn.	New York, N. Y.	Great Northern S. S. Co.
201047	K. T. D. W.	St. s.	1	1	Joseph Wharton	245	101	126.0	22.8	9.8	1904	Wilmington, Del.	Greenport, N. Y.	Fisheries Co.
201051	K. T. F. B.	Sch.	1	3	Flora A. Kimball	401	321	140.7	32.3	11.4	1904	Millbridge, Me	Bangor, Me.	Henry Lord.
201054	K. T. F. O.	St. s.	1	2	Charles J. Colonna	231	187	123.5	22.0	10.5	1904	Berkley, Va	Tappahannock, Va.	Hinton Toulson Oil and Guano Co.
201056	K. T. F. D.	St. s.	1	2	Cabrillo	611	387	182.0	32.0	13.5	1904	San Pedro, Cal.	Los Angeles, Cal.	Wilmington Transp. Co.
201057	K. T. F. G.	Sch.	3	5	Margaret Haskell	2,114	1,870	252.3	43.0	20.5	1904	Camden, Me.	Boston, Mass.	Coastwise Transp. Co.
201058	K. T. F. H.	St. s.	1	0	St. Johns	81	58	80.0	20.0	8.5	1904	Jacksonville, Fla.	Jacksonville, Fla.	Jacksonville Forwarding Co.
201102	K. T. F. M.	Sch.	1	2	Independence II	145	109	111.0	25.4	11.8	1904	Essex, Mass.	Gloucester, Mass.	William Parsons.
201103	K. T. F. N.	St. s.	4	2	CITY OF ATLANTA	5,438	4,111	877.5	49.0	15.8	1904	Chester, Pa.	Savannah, Ga.	Central of Ga. Ry. Co.
201104	K. T. F. P.	St. s.	1	2	EDGAR F. CONEY	153	104	102.0	20.8	10.6	1904	Camden, N. J.	Brunswick, Ga.	South Atlantic Towing Co.
201110	K. T. F. S.	Sch.	2	4	Helen E. Taft	1,197	949	197.6	41.6	20.4	1904	Thomaston, Me.	Thomaston, Me.	George Elliot.
201118	K. T. F. W.	Sch.	1	4	William J. Quillin	695	575	176.7	37.4	13.8	1904	Bath, Me	Seaford, Del.	Roland F. Quillin.
201136	K. T. G. O.	St. s.	1	3	Dendron	592	559	198.0	30.1	11.8	1904	Elkton, Md.	Baltimore, Md.	P. Dougherty Co.
201154	K. T. G. D.	*Sch.	1	3	Horace A. Allyn	859	748	190.6	35.2	16.3	1904	Bath, Me	Philadelphia, Pa.	Penn. Gas Coal Co.
201165	K. T. G. F.	St. s.	1	2	Toledo	119	72	97.2	21.8	8.6	1904	Fairhaven, Cal.	Seattle, Wash.	Pacific Coast & Norway Packing Co.
201167	K. T. G. H.	*Sch.	1	4	Spring	1,780	1,672	236.0	43.0	20.0	1904	Noank, Conn.	Philadelphia, Pa.	Reading Co.
201169	K. T. G. J.	St. s.	4	2	ONTARIO	3,082	1,987	292.2	42.2	16.9	1904	Camden, N. J.	Baltimore, Md.	Merchants and Miners' Transp. Co.
201177	K. T. G. M.	St. s.	1	0	P. R. R. No. 4	121	82	75.0	21.1	10.4	1904	Philadelphia, Pa.	Philadelphia, Pa.	Penna. R. R. Co.
201187	K. T. G. N.	Sch.	2	5	Grace A. Martin	3,129	2,624	302.0	48.1	28.6	1904	Bath, Me	Bath, Me	Samuel R. Peroy.
201200	K. T. G. P.	*Sch.	1	3	Mingo	954	805	198.6	35.0	17.6	1904	Noank, Conn.	Philadelphia, Pa.	Reading Co.
201201	K. T. G. Q.	Sch.	1	3	Julia P. Cole	495	417	155.8	34.7	12.1	1904	Phippsburg, Me	Portland, Me	James W. Parker.
201214	K. T. G. R.	Sch.	1	3	George E. Kinck	560	460	152.6	36.4	12.6	1904	Mystic, Conn.	New London, Conn.	Carlos Barry.
201223	K. T. G. V.	Sch.	1	4	Dorothy Belle	493	447	163.8	36.0	12.0	1904	Leesburg, N. J.	Bridgeton, N. J.	Russell & Compton.
201235	K. T. H. B.	*Sch.	1	3	Charles F. Prichard	861	758	190.0	35.3	16.1	1904	Bath, Me	Philadelphia, Pa.	Penn. Gas Coal Co.
201238	K. T. H. O.	St. s.	1	0	CATHERINE MORAN	213	145	96.0	23.0	12.4	1904	Philadelphia, Pa.	New York, N. Y.	Moran Towing & Transportation Co.
201271	K. T. H. D.	St. s.	1	2	Harold Dollar	915	607	195.0	39.2	16.7	1904	Fairhaven, Cal.	San Francisco, Cal.	Harold S. S. Co.
201279	K. T. H. F.	St. s.	1	2	CAROLYN	2,241	1,414	289.5	38.2	19.6	1889	Whitby, England	New York, N. Y.	A. H. Bull S. S. Co.
201284	K. T. H. J.	Sch.	1	3	Andrew G. Pierce, jr	281	234	134.2	29.6	9.2	1904	Noank, Conn.	Edgartown, Mass.	Jesse Smith.
201287	K. T. H. L.	St. s.	1	2	WELLINGTON	834	227	126.0	27.0	15.8	1904	Port Richmond, N. Y.	Philadelphia, Pa.	Henry W. Cook.
201311	K. T. H. N.	St. s.	3	2	MOHICAN	2,255	1,770	237.9	40.1	19.5	1904	Philadelphia, Pa.	New York, N. Y.	Olyde S. S. Co.
201321	K. T. H. P.	Sch.	1	3	General Whiting	490	421	150.7	35.3	10.0	1904	Mobile, Ala.	Nogales, Ariz.	Mahogany Lumber & Transp. Co.
201340	K. T. H. Q.	St. s.	1	2	Margaret	203	138	117.0	28.6	13.0	1904	Baltimore, Md.	Baltimore, Md.	P. Dougherty Co.
201345	K. T. H. S.	Sch.	1	2	Onato	140	105	107.0	24.6	11.8	1904	Essex, Mass.	Boston, Mass.	S. D. Malone.
201356	K. T. H. V.	Sch.	3	4	Angustus H. Babcock	1,589	1,299	215.5	41.0	19.0	1904	Brewer, Me	Bangor, Me.	E. G. Hutchinson.
201359	K. T. H. W.	St. s.	1	2	COLUMBIA	212	144	101.5	28.0	12.5	1904	Camden, N. J.	Baltimore, Md.	Baker, Whitley Coal Co.
201360	K. T. J. B.	St. s.	1	2	T. J. SCULLY	180	88	85.5	22.1	10.3	1904	Port Richmond, N. Y.	New York, N. Y.	Burlee Dry Dock Co.
201365	K. T. J. C.	*Sch.	1	3	Harry	954	865	193.6	35.0	17.6	1904	Noank, Conn.	Philadelphia, Pa.	Reading Co.
201375	K. T. J. F.	*Sch.	2	3	South Land	869	835	203.0	35.0	13.0	1904	Jacksonville, Fla.	Jacksonville, Fla.	A. G. Cummer.
201378	K. T. J. G.	Sch.	3	4	Margaret Thomas	1,427	1,161	201.1	40.7	19.6	1904	Thomaston, Me	Thomaston, Me.	Washburn Bros.
201383	K. T. J. H.	Sch.	1	2	Ingomar	143	103	104.8	25.7	11.4	1904	Essex, Mass.	Gloucester, Mass.	Cuningham & Thompson.
201384	K. T. J. L.	St. s.	1	0	Marion Cameron	95	64	82.5	19.4	8.8	1904	Solomous, Md	Baltimore, Md.	Angus Cameron.
201394	K. T. J. M.	Sch.	2	4	Ellen Little	999	807	183.2	39.2	11.7	1904	Rockland, Me	Boston, Mass.	Donnell & McKown.
201395	K. T. J. N.	Sch.	1	3	Mollie S. Look	572	457	156.0	30.1	12.8	1904	Maclias, Me	Maclias, Me	E. I. White.
201396	K. T. J. P.	Sch.	1	3	Anna M. Hudson	833	299	185.5	31.8	10.0	1904	Bethel, Del	Seaford, Del	J. M. G. Moore.
201397	K. T. J. Q.	St. s.	2	2	DOROTHY	506	287	147.0	24.8	16.8	1891	Bergen, Norway	Wilmington, Del	Wilmington & New York Transp. Co.
201405	K. T. J. R.	Sch.	1	4	Ensign	618	522	180.7	38.5	13.5	1904	Everett, Wash.	San Francisco, Cal.	Chas. R. McCormick.
201420	K. T. J. V.	*Sch.	1	2	Berkley	650	553	180.7	36.1	12.4	1904	Bath, Me	Fall River, Mass.	Staples Coal Co.
201425	K. T. J. W.	St. s.	1	2	Cascade	515	399	163.4	36.0	12.5	1904	Fairhaven, Cal.	San Francisco, Cal.	Cascade S. S. Co.
201446	K. T. L. B.	St. s.	1	2	Northwood	790	492	205.0	38.5	15.0	1904	Winslow, Wash.	do	Sutton & Cristensen.
201451	K. T. L. C.	St. s.	1	0	Anna E. Combes	138	114	113.6	23.2	6.6	1904	East Rockaway, N. Y.	New York, N. Y.	Waterside Transp. Co.
201457	K. T. L. D.	Sch.	2	4	Catherine M. Monahan.	896	769	185.0	38.0	13.8	1904	Mystic, Conn.	Providence, R. I.	M. L. Gilbert.

## SEAGOING VESSELS, ARRANGED IN THE ORDER OF SIGNAL LETTERS—Continued.

(Steel vessels in SMALL CAPITALS, iron vessels in #/lcs.)

Official No.	Signal letters.	Rig.	Decks.	Masts.	Name of vessel.	Gross tonnage.	Net tonnage.	Length.	Breadth.	Depth.	When built.	Where built.	Home port (where permanent document issues).	Name of managing or principal owner.
201458	K. T. L. F.	St. s.	1	2	Blue Bell.....	179	122	102.6	22.5	10.4	1904	Camden, N. J. ....	Philadelphia, Pa. ...	Bernard Tucker.
201462	K. T. L. G.	*Sch.	1	2	ALLEGHENY.....	396	371	170.5	27.0	9.5	1904	Newburgh, N. Y. ....	Port Arthur, Tex. ...	J. M. Guffey Petroleum Co.
201483	K. T. L. J.	St. s.	1	2	San Juan.....	294	128	118.0	34.5	13.5	1904	Seattle, Wash. ....	Seattle, Wash. ....	San Juan Fishing and Packing Co.
201484	K. T. L. M.	Sch.	3	5	Jane Palmer.....	3,138	2,328	306.6	49.0	22.4	1904	Boston, Mass. ....	Boston, Mass. ....	Wm. F. Palmer.
201493	K. T. L. N.	St. s.	1	2	JOSEPH W. FORDNEY	3,667	2,297	344.5	46.0	31.0	1901	Newcastle, England	Cleveland, Ohio ...	Merida S. S. Co.
201500	K. T. L. P.	Sch.	2	4	Myrtle Tunnell...	1,498	1,294	219.7	41.7	19.2	1904	Millbridge, Me. ....	Savannah, Ga. ....	Paulsen Co.
201514	K. T. L. R.	Sch.	2	5	Marcus L. Urann...	1,899	1,576	251.7	44.3	24.1	1904	Phippsburg, Me. ....	Boston, Mass. ....	Coastwise Transportation Co.
201520	K. T. L. S.	*Sch.	1	2	George R. Stetson...	675	577	175.8	35.1	14.1	1904	Bath, Me. ....	Philadelphia, Pa. ...	Penn Gas Coal Co.
201721	K. T. L. V.	*Sch.	2	3	South West.....	869	835	308.0	35.0	13.0	1904	Jacksonville, Fla.	Jacksonville, Fla.	W. E. Cummer.
201726	K. T. L. W.	*Sch.	1	2	MINGO.....	397	371	170.5	27.0	9.5	1904	Newburgh, N. Y. ....	Port Arthur, Tex. ...	J. M. Guffey Petroleum Co.
201527	K. T. M. B.	Sch.	3	4	Addison E. Bullard.	1,485	1,223	218.6	42.7	19.9	1904	Rockport, Me. ....	Boston, Mass. ....	J. B. Crocker.
201528	K. T. M. O.	St. s.	1	2	LENAPE.....	637	493	157.7	29.0	17.2	1904	Camden, N. J. ....	Philadelphia, Pa. ...	Reading Co.
201533	K. T. M. D.	Sch.	1	4	Judge Boyce.....	693	558	177.8	37.4	13.5	1904	Bath, Me. ....	Wilmington, Del. ...	James H. Eskridge.
201535	K. T. M. F.	Sch.	1	4	George W. Truitt, jr.	779	647	187.0	36.1	13.9	1904	do.....	do.....	John E. Eskridge.
201541	K. T. M. G.	Sch.	1	4	Charles J. Dumas...	597	605	162.0	36.0	13.0	1904	Millford, Del. ....	do.....	W. R. McCabe.
201543	K. T. M. H.	Sch.	2	4	E. Starr Jones.....	916	788	185.3	38.1	19.2	1904	Thomaston, Me. ....	Thomaston, Me. ....	Dunn & Elliot Co.
201544	K. T. M. J.	St. s.	1	2	Vanguard.....	358	228	137.6	32.5	10.8	1904	Alameda, Cal. ....	San Francisco, Cal.	E. J. Dodge Co.
201545	K. T. M. L.	St. s.	1	0	Arabs.....	155	91	109.5	24.5	12.0	1904	San Francisco, Cal.	New York, N. Y. ....	Pacific Mail S. S. Co.
201549	K. T. M. N.	Sch.	2	5	Harwood Palmer...	2,835	2,400	301.7	46.3	27.8	1904	Waldoboro, Me. ....	Boston, Mass. ....	William F. Palmer.
201550	K. T. M. P.	Sch.	1	3	Hugh Hogan.....	392	355	160.0	38.8	9.8	1904	Marshfield, Oreg.	San Francisco, Cal.	F. W. Carey.
201555	K. T. M. Q.	Sch.	3	5	Sammel J. Goucher...	2,547	2,249	281.6	48.4	23.0	1904	Camden, Me. ....	Boston, Mass. ....	Coastwise Transportation Co.
201556	K. T. M. R.	St. s.	1	2	ELMER A. KEELER...	236	160	111.4	23.9	12.9	1904	Port Richmond, N. Y.	New York, N. Y. ....	Elmer A. Keeler.
201567	K. T. M. S.	St. s.	1	0	Noanparel.....	157	99	101.0	25.0	12.0	1904	Noank, Conn. ....	do.....	Henry Crew.
201559	K. T. M. V.	Sch.	1	3	Percia A. Colwell...	516	440	160.5	35.2	12.0	1904	Phippsburg, Me. ....	do.....	Fred. H. Colwell.
201579	K. T. N. B.	Sch.	1	4	John Bossert.....	601	492	170.7	36.0	12.8	1904	Bath, Me. ....	do.....	Louis Bossert & Son.
201587	K. T. N. O.	Sch.	2	6	Ruth E. Merrill....	3,003	2,359	301.0	43.2	23.7	1904	do.....	Portland, Me. ....	E. W. Clark.
201593	K. T. N. D.	St. s.	1	0	S. O. Co. No. 11...	129	87	81.7	20.5	9.9	1904	Philadelphia, Pa. ...	New York, N. Y. ....	Standard Oil Co.
201594	K. T. N. F.	St. s.	1	0	ATLANTIC.....	129	87	81.7	20.5	9.9	1904	do.....	Philadelphia, Pa. ...	do.....
201603	K. T. N. G.	*Sch.	1	3	Molino.....	954	865	193.6	35.0	17.6	1904	Noank, Conn. ....	do.....	Reading Co.
201604	K. T. N. H.	*Sch.	1	3	Worcester.....	625	594	200.0	30.1	12.6	1904	Elkton, Md. ....	Baltimore, Md. ....	F. Dougherty Co.
201608	K. T. N. J.	*Sch.	1	2	Bristol.....	858	550	180.8	36.3	12.4	1904	Bath, Me. ....	Fall River, Mass. ...	Staples Coal Co.
93108	K. T. N. M.	Sch.	1	2	Mary P. Mosquita...	85	57	84.5	22.7	9.0	1901	Essex, Mass. ....	New York, N. Y. ....	Miller Longboat Co.
201630	K. T. N. P.	*Sch.	1	5	John Forsyth.....	2,198	2,067	278.4	47.4	21.5	1904	New London, Conn.	New London, Conn.	Thames Towboat Co.
201634	K. T. N. Q.	Sch.	2	4	Mary L. Newhall...	1,310	1,043	209.1	40.2	21.5	1904	Bath, Me. ....	Bath, Me. ....	E. S. Crosby.
201637	K. T. N. R.	Sch.	2	5	Dorothy B. Barrett...	2,098	1,799	259.5	45.4	25.1	1901	do.....	do.....	Gardiner G. Dearing.
201638	K. T. N. S.	Sch.	2	4	Monterey.....	1,854	1,694	269.0	39.5	24.0	1878	Southampton, Eng.	San Francisco, Cal.	National Oil and Transportation Co.
201645	K. T. N. W.	St. s.	3	2	CAPTAIN A. F. LUCAS	4,198	3,252	360.0	50.0	21.5	1904	Richmond, Va. ....	New York, N. Y. ....	Standard Oil Co.
201652	K. T. P. B.	Sch.	1	3	Mary Bradford Peirce.	410	334	155.1	34.3	11.0	1904	Thomaston, Me. ....	Thomaston, Me. ....	Washburn Bros.
201655	K. T. P. C.	Sch.	2	4	Alice May Davenport.	1,144	962	194.6	39.4	18.8	1904	Bath, Me. ....	Bath, Me. ....	J. B. Drake.
201658	K. T. P. F.	Sch.	1	4	George F. Scannell...	590	475	169.2	36.5	13.8	1904	Mystic, Conn. ....	New York, N. Y. ....	Edward H. Jones.
162281	K. T. P. G.	St. s.	1	2	Helen P. Drew.....	286	178	184.6	32.2	10.5	1904	Hoquiam, Wash. ...	San Francisco, Cal.	L. E. White Lumber Co.
201673	K. T. P. H.	*Sch.	1	4	Cumru.....	1,780	1,672	266.0	43.0	20.0	1905	Noank, Conn. ....	Philadelphia, Pa. ...	Reading Co.
201677	K. T. P. J.	Sch.	1	4	Evelyn W. Hinkly..	698	558	179.4	37.1	12.5	1905	Bath, Me. ....	Portland, Me. ....	E. W. Clark.
201688	K. T. P. N.	Sch.	1	4	Orleans.....	751	605	180.0	38.0	13.9	1905	do.....	Boston, Mass. ....	R. R. Freeman.
201689	K. T. P. Q.	Bk.	2	4	MANGA REVA.....	2,214	2,052	234.5	42.5	24.7	1891	Glasgow, Scotland..	New York, N. Y. ....	Manga Reva Co.
201690	K. T. Q. B.	St. s.	1	0	GEO. F. RANDOLPH..	211	144	112.0	23.0	11.2	1905	Baltimore, Md. ....	Baltimore, Md. ....	Balto. & Ohio N. R. Co.
105329	K. T. Q. F.	Sch.	1	2	Augusta H. Johnson	65	62	75.5	21.7	7.5	1874	Gloucester, Mass. ...	New York, N. Y. ....	George T. Moon.
36556	K. T. Q. G.	Sch.	1	2	Bertha L. Barker...	85	58	80.1	22.7	9.2	1895	Essex, Mass. ....	do.....	do.....
136232	K. T. Q. H.	Sch.	1	2	Emma and Helen...	94	62	84.7	23.0	9.2	1891	do.....	do.....	do.....
140619	K. T. Q. J.	Sch.	1	2	Lilla B. Fernald...	82	48	81.4	22.5	8.2	1886	Roothbay, Me. ....	do.....	do.....
201723	K. T. Q. P.	St. p.	2	2	PROVIDENCE.....	4,365	2,502	379.4	50.0	18.6	1905	Quincy, Mass. ....	Fall River, Mass. ...	Consolidated Railway Co.
201735	K. T. Q. R.	Sch.	3	4	Governor Powers...	1,962	1,579	237.2	44.8	20.8	1905	Rockland, Me. ....	Boston, Mass. ....	Peter H. Crowell.
201745	K. T. Q. S.	Sch.	1	2	Ethel Mildred.....	96	62	86.8	22.7	10.6	1905	Essex, Mass. ....	New York, N. Y. ....	W. A. Graber.
53249	K. T. Q. W.	*Sch.	1	2	HIO.....	457	429	191.0	21.1	12.2	1888	Duluth, Minn. ....	do.....	Coast Transit Co.
201785	K. T. R. F.	St. s.	1	0	Heracles.....	163	111	93.0	24.8	9.6	1905	Tomkins Cove, N. Y.	do.....	N. Y. and Cuba Mail S. S. Co.
201799	K. T. R. G.	Sch.	1	2	Benjamin M. Wallace.	77	53	82.2	22.3	9.1	1905	Essex, Mass. ....	do.....	G. I. Keeney.
201808	K. T. R. M.	*Sch.	1	3	Somerset.....	629	597	200.0	30.2	12.6	1935	Elkton, Md. ....	Baltimore, Md. ....	F. Dougherty Co.
77131	K. T. R. N.	Sch.	1	2	John A. Ericsson...	80	57	75.5	20.0	8.4	1894	Essex, Mass. ....	New York, N. Y. ....	Burnet & Keeney.
201823	K. T. R. Q.	St. s.	1	2	JACK TWOHY.....	171	116	104.0	21.5	11.2	1905	Camden, N. J. ....	Norfolk, Va. ....	Lambert's Point Towboat Co.
201823	K. T. R. W.	*Sch.	2	3	South East.....	969	835	203.0	35.0	13.0	1905	Jacksonville, Fla. ...	Jacksonville, Fla. ...	A. G. Cummer.
201861	K. T. S. B.	Sch.	1	2	Sea Foam.....	339	205	127.0	32.0	10.0	1905	Aberdeen, Wash. ...	San Francisco, Cal.	Harry Templeman.
201886	K. T. S. D.	*Sch.	2	3	Lewis H. St. John..	1,741	1,620	225.4	42.3	23.7	1885	Farraboro, N. Scotia.	New York, N. Y. ....	J. B. King Transportation Co.
201887	K. T. S. F.	*Sch.	1	2	AVONDALE.....	1,111	1,061	205.5	33.7	17.1	1905	Newburgh, N. Y. ....	do.....	Del., Lack. and W. R. R. Co.
201012	K. T. S. J.	St. s.	2	2	BERWIND.....	2,589	1,607	288.9	39.8	22.5	1893	Sunderland, Eng. ...	do.....	John E. Berwind.

†Steel.



## SEAGOING VESSELS, ARRANGED IN THE ORDER OF SIGNAL LETTERS—Continued.

[Steel vessels in SMALL CAPITALS, iron vessels in *Italics*.]

Official No.	Signal letters.	Rtg.	Deck.	Mast.	Name of vessel.	Gross tonnage.	Net tonnage.	Length.	Breadth.	Depth.	W. h. on bulk.	Where built.	Home port (where permanent document issues).	Name of managing or principal owner.
201914	K. T. S. M.	St. s.	1	2	Wasp.....	502	260	170.6	37.3	15.1	1905	Fairhaven, Cal.....	San Francisco, Cal.....	Wasp S. S. Co.
201902	K. T. S. N.	St. s.	1	2	Continental.....	82	55	84.8	17.6	5.0	1905	Port Jefferson, N. Y.	Bridgeport, Conn.....	A. B. Benjamin.
201916	K. T. S. P.	Sch.	1	3	Alice P. Turner.....	192	166	127.0	30.7	9.8	1905	Sharptown, Md.....	Crisfield, Md.....	Wm. H. Knowles.
201920	K. T. S. Q.	St. s.	1	3	Cherrawa.....	2,498	2,158	273.9	40.1	19.5	1905	Philadelphia, Pa.....	New York, N. Y.....	Clyde S. S. Co.
201924	K. T. S. R.	St. s.	1	4	Camilla May Page.....	698	567	173.9	36.5	14.2	1905	Bath, Me.....	Bath, Me.....	James W. Hawley.
201931	K. T. S. V.	St. s.	1	3	Augusta W. Snow.....	890	671	153.3	36.5	17.1	1905	Brewer, Me.....	Bangor, Me.....	E. & I. K. Stetson.
201970	K. T. V. C.	St. s.	1	3	ONONDAGA.....	2,693	2,155	275.9	40.1	19.5	1905	Philadelphia, Pa.....	New York, N. Y.....	Olyde S. S. Co.
141223	K. T. V. G.	Sch.	1	3	Laura Clayton.....	79	75	95.0	24.0	7.0	1892	Cambridge, Md.....	Crisfield, Md.....	J. W. Simmons.
202077	K. T. V. P.	St. s.	1	3	Arvil.....	263	276	116.0	34.4	16.5	1905	San Francisco, Cal.....	San Francisco, Cal.....	John J. Seamon Co.
202118	K. T. V. E.	Sch.	1	3	Marjorie A. Spencer.....	421	396	141.7	32.4	11.5	1905	Millbridge, Me.....	Bangor, Me.....	E. O. Ryder.
202127	K. T. W. B.	Sch.	1	2	Conqueror.....	159	104	107.6	25.4	11.4	1905	Essex, Mass.....	Gloucester, Mass.....	John Chisholm.
202139	K. T. W. O.	St. s.	1	2	Roosevelt.....	614	542	182.0	35.5	18.2	1905	Verona, Me.....	New York, N. Y.....	Peary Arctic Club.
202174	K. T. W. F.	St. s.	1	2	WINDSER.....	2,440	1,820	290.0	40.1	21.9	1889	West Hartlepool, England.	Bath, Me.....	New York & Porto Rico S. S. Co.
202224	K. T. W. J.	St. s.	1	2	Daisy Mitchell.....	612	395	171.0	37.3	12.1	1905	Fairhaven, Cal.....	San Francisco, Cal.....	North Coast S. S. Co.
202235	K. T. W. P.	St. s.	1	3	Helvetia.....	499	424	167.4	36.2	12.3	1905	Rockland, Me.....	Rockland, Me.....	I. L. Snow & Co.
202240	K. T. W. Q.	St. s.	2	2	George Weems.....	416	250	148.8	26.0	10.2	1874	Baltimore, Md.....	Baltimore, Md.....	Baltimore & Carolina S. S. Co.
161879	K. T. W. V.	St. s.	1	3	VASCO.....	298	180	181.0	22.4	10.3	1893	Newcastle, England	New York, N. Y.....	United States & Porto Rico Nav. Co.
202218	K. V. B. G.	*Sch.	1	3	WAVEBLY.....	1,000	950	189.5	35.0	17.8	1905	Port Richmond, N. Y.	.....do.....	Del., Lack. and W. R. R. Co.
202231	K. V. B. J.	Sch.	1	3	Stillman F. Kelley.....	695	610	173.5	37.5	14.0	1905	Thomaston, Me.....	Thomaston, Me.....	Washburn Bros.
202270	K. V. B. M.	St. s.	1	2	Elizabeth Silabee.....	158	105	116.6	26.0	11.6	1905	Essex, Mass.....	Boston, Mass.....	Atlantic Maritime Co.
202277	K. V. B. N.	Sch.	1	4	Charles Whittemore.....	698	562	177.9	38.2	14.0	1905	Myrtle, Conn.....	.....do.....	E. P. Boggs.
202296	K. V. B. R.	St. s.	1	4	Frances Hyde.....	739	583	174.0	39.1	12.7	1905	Bath, Me.....	New York, N. Y.....	Benvenne Granite Co.
202490	K. V. B. S.	St. s.	2	1	Robert W. Johnson.....	204	138	107.0	22.2	7.8	1905	Noank, Conn.....	Perth Amboy, N. J.....	Middlesex Transportation Co.
202471	K. V. O. E.	Sch.	2	4	Theoline.....	951	850	185.0	38.4	18.4	1905	Belfast, Me.....	Boston, Mass.....	F. B. McQuesten.
202480	K. V. O. D.	St. s.	1	2	MONOCACY.....	617	420	158.0	29.1	17.0	1905	Sparrow Point, Md.	Philadelphia, Pa.....	Reading Co.
202491	K. V. O. F.	St. s.	3	7	BROOKLYN.....	3,638	2,376	401.0	39.6	21.2	1890	Belfast, Ireland.....	New York, N. Y.....	Edgar F. Luckenbach.
202500	K. V. O. G.	Sch.	1	4	Ruth Cobb.....	620	580	182.8	37.2	13.6	1905	Rockland, Me.....	.....do.....	M. V. B. Brewster.
202511	K. V. O. H.	St. s.	1	4	Clara Davis.....	680	544	173.8	38.6	13.6	1905	Mystic, Conn.....	Fall River, Mass.....	O. A. Davis.
202526	K. V. O. J.	Sch.	1	2	Rose Dorothea.....	147	108	106.7	24.6	12.0	1905	Essex, Mass.....	Provincetown, Mass	Marion A. Perry.
202532	K. V. O. K.	St. s.	1	4	Tifton.....	594	478	173.0	36.2	13.8	1905	Mystic, Conn.....	Boston, Mass.....	Daniel S. Emery.
202540	K. V. O. P.	St. s.	1	2	Johan Poulsen.....	650	423	179.1	39.1	13.5	1905	Everett, Wash.....	San Francisco, Cal.....	Johan Poulsen Co.
202576	K. V. O. T.	St. s.	1	2	Manastawny.....	721	628	177.0	35.0	14.2	1905	Noank, Conn.....	Philadelphia, Pa.....	Reading Co.
202598	K. V. O. Q.	Sch.	1	4	Herbert D. Maxwell.....	772	640	185.9	38.4	14.0	1905	Bath, Me.....	Seaford, Del.....	W. J. Quillin.
202632	K. V. O. W.	Sch.	1	3	Oregon.....	848	804	199.1	35.2	9.9	1905	Prosper, Oreg.....	Cosco Bay, Oreg.....	J. L. Kronenberg.
202631	K. V. D. B.	St. s.	1	0	TRANSFER No. 19.....	270	183	112.2	26.2	14.0	1905	Philadelphia, Pa.....	New York, N. Y.....	New York, New Haven & Hartford R. R. Co.
202634	K. V. D. O.	St. s.	1	0	TRANSFER No. 20.....	270	188	112.0	26.2	14.0	1905	.....do.....	.....do.....	Do.
202646	K. V. D. F.	Sch.	2	3	Elizabeth Dantzier.....	424	361	134.0	25.9	15.4	1867	Glasgow, Scotland.....	Gulfport, Miss.....	L. N. Dantzier Lumber Co.
202666	K. V. D. G.	Sch.	2	5	Davis Palmer.....	2,985	2,287	305.4	48.4	27.2	1905	Bath, Me.....	Boston, Mass.....	Wm. F. Palmer.
202662	K. V. D. H.	*Sch.	1	2	Tulpehocken.....	721	628	177.9	35.0	14.2	1905	Noank, Conn.....	Philadelphia, Pa.....	Reading Co.
202620	K. V. D. J.	St. s.	2	0	INDIANAPOLIS.....	765	620	180.0	32.0	18.6	1904	Toledo, Ohio.....	Seattle, Wash.....	International S. S. Co.
202630	K. V. D. L.	Sch.	1	3	Joseph P. Cooper.....	815	268	160.4	28.2	10.2	1905	Sharptown, Md.....	Crisfield, Md.....	S. J. Cooper & Son.
202651	K. V. D. M.	St. s.	1	2	Ravalli.....	998	777	186.2	38.1	14.8	1905	Fairhaven, Cal.....	New York, N. Y.....	Hammond Lumber Co.
202666	K. V. D. N.	St. s.	1	2	SPRAY.....	268	159	126.6	22.0	12.9	1905	Quincy, Mass.....	Boston, Mass.....	Bay State Fishing Co.
202687	K. V. D. P.	St. s.	1	2	J. B. Stetson.....	887	521	181.0	39.4	13.4	1905	Winalow, Wash.....	San Francisco, Cal.....	Ira J. Harmon.
202700	K. V. D. Q.	Sch.	1	4	Robert F. Murphy.....	697	572	175.3	37.1	13.5	1905	Bath, Me.....	Bath, Me.....	Samuel R. Percy.
202761	K. V. D. R.	*Sch.	1	4	Tamanend.....	721	623	177.0	35.0	14.2	1905	Noank, Conn.....	Philadelphia, Pa.....	Reading Co.
202715	K. V. D. S.	Sch.	1	8	Harrison T. Beacham.....	399	266	143.0	29.0	9.0	1905	Baltimore, Md.....	Baltimore, Md.....	Harrison T. Beacham.
202751	K. V. D. W.	St. s.	1	0	BERNARDEVILLE.....	181	128	92.7	24.0	11.1	1906	Port Richmond, N. Y.	New York, N. Y.....	Delaware, Lackawanna & Western R. R. Co.
202782	K. V. F. D.	St. s.	2	2	Hilston.....	2,921	1,819	340.0	37.3	27.2	1880	Middlesboro, Eng.....	San Francisco, Cal.....	Matson Navigation Co.
202789	K. V. F. G.	St. s.	1	0	HUGH L. BOND, JR.....	212	144	112.0	23.1	11.2	1906	Baltimore, Md.....	Baltimore, Md.....	Baltimore & Ohio R. Co.
202791	K. V. F. H.	St. s.	1	0	Cristobal Colon.....	283	192	122.8	28.7	8.0	1906	.....do.....	New York, N. Y.....	Isle of Pines S. S. Co.
202804	K. V. F. L.	St. s.	2	2	MASSAPEQUA.....	3,198	2,386	314.8	42.7	26.0	1893	Sunderland, Eng.....	.....do.....	United States & Porto Rico Nav. Co.
202806	K. V. F. M.	St. s.	1	2	Yosemite.....	827	525	193.0	40.0	15.3	1906	Fairhaven, Cal.....	San Francisco, Cal.....	Yosemite S. S. Co.
202810	K. V. F. P.	St. s.	1	2	Pocopson.....	721	628	177.0	35.0	14.2	1906	Noank, Conn.....	Philadelphia, Pa.....	Reading Co.
202826	K. V. F. Q.	Sch.	1	4	Judge Pennewill.....	489	358	155.0	34.5	12.3	1906	Bethel, Del.....	Seaford, Del.....	Daniel J. Fooks.
202838	K. V. F. R.	Sch.	1	4	Auburn.....	633	529	171.4	36.3	13.5	1906	Phippsburg, Me.....	Boston, Mass.....	Peter H. Crowell.
202848	K. V. F. S.	Sch.	2	3	Isabel B. Wiley.....	776	611	160.8	37.3	17.3	1906	Bath, Me.....	Bath, Me.....	B. Drake & Son.
202856	K. V. F. W.	St. s.	1	0	RIVERSIDE.....	300	204	118.1	25.0	8.7	1906	Port Richmond, N. Y.	New York, N. Y.....	Health Department, New York.
8922	K. V. G. O.	Sch.	1	2	Bertha and Pearl.....	114	77	95.5	24.8	9.8	1902	Gloucester, Mass.....	Greenport, N. Y.....	Charles T. Brooks.
100750	K. V. G. D.	Sch.	1	2	Irene and May.....	91	62	89.8	22.6	9.0	1901	Essex, Mass.....	New York, N. Y.....	John R. Ericson.
202864	K. V. G. F.	St. s.	4	2	MERIDA.....	6,207	3,824	400.0	60.2	17.5	1906	Philadelphia, Pa.....	.....do.....	New York & Cuba Mail S. S. Co.
202929	K. V. G. R.	Sch.	1	2	Norseman.....	90	58	88.5	22.6	10.4	1906	Essex, Mass.....	.....do.....	Griswold I. Keeney.



## SEAGOING VESSELS, ARRANGED IN THE ORDER OF SIGNAL LETTERS—Continued.

(Steel vessels in SMALL CAPITALS, iron vessels in *italics*.)

Official No.	Signal letters.	Rlg.	Decks.	Masts.	Name of vessel.	Gross tonnage.	Net tonnage.	Length.	Breadth.	Depth.	When built.	Where built.	Home port (where permanent document issues).	Name of managing or principal owner.
								Feet.	Feet.	Feet.				
202921	K. V. G. S.	St. s.	1	2	<i>Pilot</i> .....	229	166	196.0	22.8	13.0	1871	Buffalo, N. Y. ....	Pensacola, Fla. ....	Pilots' Association.
202939	K. V. G. T.	St. s.	2	2	PEQUONNOCK .....	2,930	1,986	276.7	45.1	16.7	1906	Chester, Pa. ....	New London, Conn	Consolidated Rail- way Co.
202845	K. V. G. W.	St. s.	1	2	MANHATTAN .....	291	194	129.8	24.1	14.0	1906	Philadelphia, Pa. ....	Portland, Me. ....	New England Fish Co.
203001	K. V. H. F.	St. p.	1	2	SOUTH SHORE .....	874	616	200.0	32.5	11.6	1906	Quincy, Mass. ....	Boston, Mass. ....	Nantasket Beach Steamboat Co.
203022	K. V. H. P.	St. s.	1	2	Quinault .....	582	428	169.0	38.0	12.1	1906	Aberdeen, Wash. ....	San Francisco, Cal.	Quinault S. S. Co.
203028	K. V. H. R.	*Sch.	1	2	MAGNOLIA .....	681	663	171.0	31.0	15.0	1906	Camden, N. J. ....	Port Arthur, Tex. ....	Texas Co.
203045	K. V. H. T.	St. s.	1	2	Tiverton .....	567	386	165.0	36.0	12.7	1906	Hoquiam, Wash. ....	San Francisco, Cal.	Tiverton Co.
203068	K. V. J. H.	Sch.	1	2	Corinta .....	149	149	94.7	27.0	9.2	1906	Tompkins Cove, N. Y.	New York, N. Y. ....	N. Y. and Cuba Mail S. S. Co.
203069	K. V. J. L.	Sch.	1	3	Sawyer Brothers ...	347	276	129.6	32.3	10.3	1906	Millbridge, Me. ....	Machias, Me. ....	P. A. Calor.
203112	K. V. J. P.	St. s.	1	2	ROBERT H. SMITH ..	227	154	108.0	23.4	11.9	1906	Baltimore, Md. ....	Baltimore, Md. ....	American Towing & Lightering Co.
203116	K. V. J. R.	St. s.	4	2	MEXICO .....	6,207	3,826	400.0	50.2	17.6	1906	Philadelphia, Pa. ...	New York, N. Y. ....	N. Y. and Cuba Mail S. S. Co.
203122	K. V. J. W.	Sch.	1	3	Fannie Prescott ...	404	316	142.4	36.0	11.2	1906	Stonington, Conn. ...	Stonington, Conn. ...	D. B. Spalding.
203149	K. V. L. C.	Sch.	2	4	John D. Colwell ...	1,042	946	191.6	39.2	12.1	1906	Rockland, Me. ....	Boston, Mass. ....	Donnell & McKown.
203181	K. V. L. J.	St. s.	1	0	P. R. R. No. 5 .....	186	126	92.0	24.0	11.8	1906	Sparrows Point, Md.	New York, N. Y. ....	Penna. R. R. Co.
203167	K. V. L. J.	*Sch.	1	2	Annapolis .....	466	440	180.0	30.0	14.0	1906	Sharptown, Md. ....	Baltimore, Md. ....	P. Dougherty Co.
203183	K. V. L. Q.	St. s.	1	1	Gosnold .....	181	99	103.0	24.3	9.4	1906	Noank, Conn. ....	New Bedford, Mass.	New Bedford Tow- boat Co.
203192	K. V. L. S.	St. s.	1	3	Svea .....	618	370	174.0	38.2	13.8	1906	Fairhaven, Cal. ....	San Francisco, Cal.	Henry Wilson.
203205	K. V. M. O.	St. s.	1	0	P. R. R. No. 10 .....	186	126	92.0	24.0	11.8	1906	Sparrows Point, Md.	New York, N. Y. ....	Penna. R. R. Co.
203214	K. V. M. D.	Sch.	1	2	Mesina .....	148	148	94.6	27.0	9.2	1906	Tompkins Cove, N. Y.	do	New York and Cuba Mail S. S. Co.
203224	K. V. M. F.	St. s.	1	0	P. R. R. No. 14 .....	186	126	92.0	24.0	11.8	1906	Sparrows Point, Md.	do	Penna. R. R. Co.
203235	K. V. M. L.	St. s.	1	1	Phny Fisk .....	150	106	85.9	27.0	10.6	1906	Tompkins Cove, N. Y.	do	Hudson Companies.
203236	K. V. M. N.	St. s.	1	2	M. E. SCULLY .....	272	185	124.0	25.0	11.7	1906	Camden, N. J. ....	Perth Amboy, N. J.	John Scully.
203267	K. V. M. T.	St. s.	1	1	Holm .....	503	262	162.0	28.2	10.7	1900	Kinderdijk, Holland	New York, N. Y. ....	U. S. Engineering Co.
203268	K. V. M. W.	St. s.	1	2	Lerlathian .....	1,279	640	240.4	40.0	13.4	1904	do	do	Do.
203269	K. V. N. B.	St. s.	1	1	Nereus .....	465	233	159.3	28.0	10.2	1900	do	do	Do.
203270	K. V. N. C.	St. s.	1	1	Triton .....	469	285	159.3	28.0	10.2	1900	do	do	Do.
203304	K. V. N. F.	*Sch.	1	2	Neshaminy .....	721	623	177.0	35.0	14.2	1906	Noank, Conn. ....	Philadelphia, Pa. ...	Reading Co.
203321	K. V. N. G.	St. lge	1	2	L. B. Shaw .....	330	205	162.0	23.2	10.6	1906	Wilmington, Del. ...	do	J. W. Paxson Co.
203328	K. V. N. J.	St. s.	1	2	Tamalpais .....	574	422	165.2	36.0	13.0	1906	Hoquiam, Wash. ....	San Francisco, Cal.	E. K. Wood Lumber Co.
203337	K. V. N. L.	St. s.	1	0	GENERAL G. M. SOR- REL .....	169	115	92.0	21.5	10.8	1906	Chester, Pa. ....	New York, N. Y. ....	Ocean S. S. Co.
203366	K. V. N. M.	St. s.	1	0	HAYERSTRAW .....	234	159	98.0	25.0	12.0	1906	Camden, N. J. ....	do	Cornell Steamboat Co.
203367	K. V. N. P.	St. s.	1	0	MARINER .....	234	159	98.0	25.0	12.0	1906	do	Galveston, Tex. ....	Suderman & Dolson.
203387	K. V. N. R.	St. s.	1	0	P. J. T. CO. No. 7 ..	197	134	101.1	25.0	12.0	1906	Noank, Conn. ....	New York, N. Y. ....	Port Johnston Tow- ing Co.
203422	K. V. N. S.	St. s.	2	2	RALEIGH .....	1,185	806	222.5	33.0	21.3	1906	Sparrows Point, Md.	Baltimore, Md. ....	Baltimore Steam Packet Co.
203423	K. V. N. T.	Sch.	2	4	Elisha Atkins .....	1,259	1,049	202.0	40.9	21.1	1906	Bath, Me. ....	Bath, Me. ....	G. G. Deering Co.
203426	K. V. N. W.	St. s.	3	2	KATAHDIN .....	2,696	2,155	275.9	40.1	19.5	1906	Philadelphia, Pa. ...	New York, N. Y. ....	Clyde S. S. Co.
107214	K. V. P. B.	Sch.	1	2	Altair .....	66	56	77.0	21.2	8.0	1896	Pt. Townsend, Wash.	San Francisco, Cal.	Governor of Tutulia.
203447	K. V. P. D.	*Sch.	1	2	Cuccoosing .....	721	623	177.0	35.0	14.2	1906	Noank, Conn. ....	Philadelphia, Pa. ...	Reading Co.
203448	K. V. P. F.	St. s.	1	2	Raymond .....	689	471	182.4	38.0	13.0	1906	Prosper, Oreg. ....	San Francisco, Cal.	Charles Sudden.
203452	K. V. P. G.	St. s.	1	2	Casco .....	569	359	160.3	36.4	12.6	1906	Marshfield, Oreg. ...	do	Swayne & Hoyt.
203469	K. V. P. H.	*Sch.	1	3	NUMBER TWENTY- FOUR .....	1,566	1,520	227.0	38.1	19.6	1906	Camden, N. J. ....	Baltimore, Md. ....	Consolidation Coal Co.
203502	K. V. P. J.	St. s.	1	2	Delhi .....	986	582	227.4	39.2	16.6	1906	Winslow, Wash. ....	New York, N. Y. ....	Pacific Coast Co.
203508	K. V. P. M.	St. s.	1	3	Hoquiam .....	644	440	174.0	38.2	13.3	1906	Fairhaven, Cal. ....	San Francisco, Cal.	Nelson Andrews.
203539	K. V. P. R.	Sch.	1	3	James T. Maxwell, Jr. ....	539	481	165.4	36.1	12.9	1906	Millbridge, Me. ....	New York, N. Y. ....	Taurus Transporta- tion Co.
203544	K. V. P. S.	*Sch.	1	3	NUMBER TWENTY- SIX .....	1,566	1,520	227.0	38.1	19.6	1906	Camden, N. J. ....	Baltimore, Md. ....	Consolidation Coal Co.
203545	K. V. P. T.	*Sch.	1	3	NUMBER TWENTY- FIVE .....	1,566	1,520	227.0	38.1	19.6	1906	do	do	Do.
203547	K. V. P. W.	St. s.	1	0	EDMUND MORAN .....	102	70	72.5	20.1	8.4	1906	Philadelphia, Pa. ...	New York, N. Y. ....	Moran Towing and Transportation Co.
203534	K. V. Q. B.	St. s.	1	2	Washington .....	539	367	159.0	35.3	12.4	1906	Seattle Wash. ....	Seattle, Wash. ....	Washington Marine Co.
203577	K. V. Q. C.	Sch.	2	4	Pendleton Sisters ...	999	879	207.6	38.6	19.3	1906	Belfast, Me. ....	New York, N. Y. ....	F. S. Pendleton.
203581	K. V. Q. G.	Sch.	1	3	Herbert May .....	384	313	140.0	33.4	10.4	1906	Phippsburg, Me. ....	Portland, Me. ....	Rufus Deering Co.
203583	K. V. Q. H.	St. s.	1	2	GYPSUM KING .....	581	331	151.9	29.6	18.2	1906	Pt. Richmond, N. Y.	New York, N. Y. ....	J. B. King Transpor- tation Co.
203584	K. V. Q. J.	St. s.	1	2	GOVERNOR COBB ...	2,522	1,566	289.1	54.0	13.0	1906	Chester, Pa. ....	Bath, Me. ....	Eastern S. S. Co.
203594	K. V. Q. N.	St. s.	1	1	NEW YORK CEN- TRAL No. 5 .....	410	278	100.4	30.5	11.5	1906	Pt. Richmond, N. Y.	New York, N. Y. ....	N. Y. C. & H. R. B. R. Co.
203445	K. V. Q. S.	St. s.	1	0	Princess .....	151	103	107.0	22.2	10.7	1906	Baltimore, Md. ....	Baltimore, Md. ....	James Clark Co.
203616	K. V. Q. T.	Na. s.	3	4	Northland .....	2,047	1,568	242.2	44.1	22.0	1906	Rockland, Me. ....	Rockland, Me. ....	Northern Maine Pow- er Packet Co.
203602	K. V. Q. W.	St. s.	1	2	Jim Butler .....	642	343	180.0	38.0	12.6	1906	Aberdeen, Wash. ....	San Francisco, Cal.	Oliver J. Olson.

## SEAGOING VESSELS, ARRANGED IN THE ORDER OF SIGNAL LETTERS—Continued.

(Steel vessels in SMALL CAPITALS, IRON vessels in *Italics*.)

Official No.	Signal letters.	Rtg.	Decr.	Mar.	Name of vessel.	Gross tonnage.	Net tonnage.	Length.	Breadth.	Depth.	When built.	Where built.	Home port (where permanent document issues).	Name of managing or principal owner.
208621	K. V. R. C.	St. s.	2	2	SATILLA .....	2,667	2,044	300.0	41.0	25.8	1906	Quincy, Mass. ....	Brunswick, Ga. ....	Brunswick S. S. Co.
208620	K. V. R. D.	St. s.	2	3	W. S. PORTER .....	4,901	3,524	385.0	49.7	28.9	1906	Newport News, Va. ....	San Francisco, Cal. ....	Associated Oil Co.
208617	K. V. R. G.	St. s.	1	2	WATUFFA .....	190	129	105.0	22.6	11.8	1906	Pt. Richmond, N. Y. ....	Fall River, Mass. ....	Staples Coal Co.
208647	K. V. R. H.	St. s.	1	2	Comfort .....	180	122	96.4	30.4	9.7	1906	Tottenville, N. Y. ....	New York, N. Y. ....	Export Lighterage Co.
208661	K. V. R. L.	St. s.	3	2	MONUS .....	6,878	4,536	410.0	53.2	25.6	1906	Philadelphia, Pa. ....	.....do.....	Southern Pacific Co.
208667	K. V. R. N.	Sch.	1	2	John T. Donohue .....	630	590	199.0	32.1	11.7	1906	Elkton, Md. ....	Norfolk, Va. ....	Wm. L. Taylor.
107228	K. V. R. S.	St. s.	1	2	ARAGON .....	1,450	1,072	247.7	42.6	14.6	1896	Wyandotte, Mich. ....	New York, N. Y. ....	Atlantic Coast Lumber Corporation.
208715	K. V. R. T.	Sch.	3	6	Alice M. Lawrence .....	3,132	2,230	306.1	48.2	22.6	1903	Bath, Me. ....	Portland, Me. ....	E. W. Clark.
127440	K. V. R. W.	St. s.	2	0	Chippewa .....	996	677	200.0	34.4	19.8	1900	Toledo, Ohio. ....	Marquette, Mich. ....	Arnold Transit Co.
100780	K. V. S. B.	St. s.	2	0	Iroquois .....	1,166	796	214.0	34.4	21.2	1901	.....do.....	.....do.....	Do.
161078	K. V. S. C.	St. s.	1	3	Katahdin .....	1,380	1,103	239.1	38.0	14.0	1895	West Bay City, Mich. ....	New York, N. Y. ....	Atlantic Coast Lumber Corporation.
200181	K. V. S. D.	St. s.	1	2	Melville Dollar .....	1,244	921	220.0	39.3	13.7	1903	St. Clair, Mich. ....	San Francisco, Cal. ....	M. S. Dollar S. S. Co.
206747	K. V. S. F.	Sch.	1	2	Daisy Freeman .....	615	615	173.5	33.6	13.3	1906	Fairhaven, Cal. ....	.....do.....	Daisy Freeman S. S. Co.
208766	K. V. S. J.	St. s.	1	0	POOMOKE .....	293	199	125.0	25.0	12.6	1906	Camden, N. J. ....	Camden, N. J. ....	John H. Dialogue & Son.
208770	K. V. S. L.	St. s.	2	2	OGERUKE .....	2,667	2,039	300.0	41.0	25.8	1906	Quincy, Mass. ....	Brunswick, Ga. ....	Brunswick S. S. Co.
208772	K. V. S. M.	St. s.	1	1	Knickerbocker .....	310	192	130.0	32.9	10.0	1906	Noank, Conn. ....	New York, N. Y. ....	New York & Hastings Steamboat Co.
208775	K. V. S. P.	St. s.	1	1	Manzanillo .....	178	121	88.7	26.3	9.7	1906	Tomkins Cove, N. Y. ....	.....do.....	Thomas J. Owen & Co.
111443	K. V. S. Q.	St. s.	1	0	RADIANT .....	81	55	74.0	18.0	9.0	1903	Philadelphia, Pa. ....	Baltimore, Md. ....	Standard Oil Co.
208782	K. V. S. R.	St. s.	1	0	INDUSTRY .....	163	111	87.0	23.6	12.0	1906	Pt. Richmond, N. Y. ....	New York, N. Y. ....	Havemeyer & Elder.
208791	K. V. S. T.	St. s.	4	2	HAVANA .....	6,391	3,963	413.0	50.2	17.5	1907	Philadelphia, Pa. ....	.....do.....	New York and Cuba Mall S. S. Co.
208796	K. V. S. W.	St. s.	3	2	TUSCAN .....	2,416	1,642	275.5	42.1	18.0	1907	Sparrow Point, Md. ....	Boston, Mass. ....	Boston and Philadelphia S. S. Co.
208805	K. V. T. B.	St. s.	1	2	WYOMING .....	396	270	140.0	26.8	15.5	1906	Port Richmond, N. Y. ....	Perth Amboy, N. J. ....	Lehigh Valley Transportation Co.
208806	K. V. T. C.	St. s.	2	2	Florence Ward .....	266	152	106.9	24.4	14.2	1907	Fairhaven, Cal. ....	New York, N. Y. ....	Pacific Commercial Cable Co.
208811	K. V. T. D.	St. s.	2	2	DELAWARE .....	1,907	1,382	250.5	40.0	25.0	1907	Wilmington, Del. ....	.....do.....	Clyde S. S. Co.
208813	K. V. T. F.	St. s.	4	2	PRESIDENT .....	5,218	2,393	391.0	48.0	19.7	1907	Camden, N. J. ....	.....do.....	Pacific Coast Co.
208820	K. V. T. G.	Sch.	1	4	Jacksonville .....	620	547	179.4	36.2	13.8	1906	Jacksonville, Fla. ....	Jacksonville, Fla. ....	Arthur G. Cummer.
208826	K. V. T. H.	St. s.	1	2	SALUTATION .....	184	125	107.5	22.5	11.0	1907	Camden, N. J. ....	Philadelphia, Pa. ....	Bernard Tucker.
208825	K. V. T. I.	St. s.	1	2	Grand .....	327	180	149.0	35.0	10.6	1871	Wilmington, Del. ....	Seattle, Wash. ....	A. A. Cragin.
208846	K. V. T. M.	St. s.	1	0	EL CHICO .....	152	108	81.5	21.2	12.6	1907	.....do.....	New York, N. Y. ....	Southern Pacific Co.
208847	K. V. T. N.	St. s.	1	0	EL TORO .....	285	180	106.5	24.0	14.6	1907	.....do.....	.....do.....	Do.
518771	K. V. T. Q.	St. s.	1	2	WINNEBAGO .....	1,091	786	200.0	39.3	13.7	1903	St. Clair, Mich. ....	San Francisco, Cal. ....	Coast Shipping Co.
208856	K. V. T. R.	St. s.	2	2	OSAWA .....	2,667	2,045	309.0	41.0	25.8	1907	Quincy, Mass. ....	Brunswick, Ga. ....	Brunswick S. S. Co.
208855	K. V. T. S.	St. s.	1	2	Helene .....	672	307	172.1	38.0	13.2	1906	Hoquiam, Wash. ....	San Francisco, Cal. ....	E. T. Kruse.
208900	K. V. T. W.	St. s.	1	2	Heien M. Field .....	321	218	133.8	23.3	12.8	1904	Essex, Mass. ....	New York, N. Y. ....	John Arbuckle.
208900	K. V. W. C.	St. s.	1	2	R. D. Inman .....	717	670	186.5	39.0	14.0	1907	Marshfield, Oreg. ....	San Francisco, Cal. ....	H. Levinson.
208904	K. V. W. D.	St. s.	1	2	Temple E. Dorr .....	720	453	176.4	38.0	12.3	1907	Hoquiam, Wash. ....	.....do.....	Pacific Lumber Co.
208905	K. V. W. F.	St. s.	2	3	Success .....	2,793	1,744	310.0	40.0	29.6	1881	Sunderland, England. ....	New York, N. Y. ....	Merritt & Chapman Derrick and Wrecking Co.
208923	K. V. W. H.	St. s.	2	2	SUN .....	4,836	3,501	382.0	49.9	29.0	1907	Newport News, Va. ....	Philadelphia, Pa. ....	Sun Co.
208925	K. V. W. J.	St. s.	2	2	LAWNEE .....	1,907	1,382	250.5	40.0	25.0	1907	Wilmington, Del. ....	New York, N. Y. ....	Clyde S. S. Co.
208928	K. V. W. L.	St. s.	1	2	Wellesley .....	708	665	186.3	38.0	13.8	1907	Proser, Oreg. ....	San Francisco, Cal. ....	W. G. Tibbitts.
208936	K. V. W. N.	St. s.	1	2	IRVINGTON .....	398	270	140.0	26.8	15.5	1907	Port Richmond, N. Y. ....	Perth Amboy, N. J. ....	Lehigh Valley Transportation Co.
208953	K. V. W. P.	St. s.	2	2	OCMULGEE .....	2,667	2,042	300.0	41.0	25.8	1907	Quincy, Mass. ....	Brunswick, Ga. ....	Brunswick S. S. Co.
208955	K. V. W. Q.	St. s.	2	2	Marie .....	2,564	1,615	282.4	38.7	25.7	1886	Sunderland, England. ....	New York, N. Y. ....	Merritt & Chapman Derrick and Wrecking Co.
208969	K. V. W. T.	St. s.	1	2	MACHIGONNE .....	425	289	136.5	29.0	9.6	1907	Philadelphia, Pa. ....	Portland, Me. ....	Harpwell Steamboat Co.
208971	K. W. B. C.	St. s.	4	2	MEXICAN .....	8,579	5,598	472.3	57.2	32.3	1907	San Francisco, Cal. ....	New York, N. Y. ....	American - Hawaiian S. S. Co.
208972	K. W. B. D.	St. s.	3	0	COLUMBIA .....	2,582	1,673	269.0	46.0	14.8	1907	Camden, N. J. ....	Baltimore, Md. ....	Chesapeake S. S. Co.
208968	K. W. B. H.	St. s.	2	2	RELIEF .....	828	563	184.6	30.2	20.6	1907	Wilmington, Del. ....	New York, N. Y. ....	Merritt & Chapman Derrick and Wrecking Co.
208999	K. W. B. L.	St. s.	1	0	Pejepscot .....	142	79	102.0	24.2	12.3	1907	South Portland, Me. ....	Bath, Me. ....	Sagadahoc Towing Co.
204012	K. W. B. M.	St. s.	2	0	MASSACHUSETTS .....	4,029	1,724	375.0	54.2	31.6	1907	Philadelphia, Pa. ....	New London, Conn. ....	New England Navigation Co.
204018	K. W. B. N.	St. s.	3	2	ANTILLES .....	6,878	4,826	410.0	53.1	25.6	1907	.....do.....	New York, N. Y. ....	Southern Pacific Co.
204025	K. W. B. P.	St. s.	1	0	PACKERTON .....	480	292	100.2	30.4	11.4	1907	Port Richmond, N. Y. ....	.....do.....	Lehigh Valley Transportation Co.
204066	K. W. B. Q.	Sch.	1	4	Albert W. Robinson .....	498	423	163.0	34.7	12.0	1907	Sharpsfield, Md. ....	Crisfield, Md. ....	E. G. Bennett
204047	K. W. B. R.	St. s.	1	2	YALE .....	3,731	2,312	376.0	61.8	20.2	1906	Chester, Pa. ....	Bath, Me. ....	Metropolitan S. S. Co.
204067	K. W. C. G.	St. s.	1	2	CAMDEN .....	2,153	1,143	320.5	40.0	16.1	1907	Bath, Me. ....	.....do.....	Bath Iron Works, Ltd.
204068	K. W. C. H.	Sch.	1	2	S. T. Co. No. 2 .....	526	430	148.5	36.0	12.2	1907	.....do.....	.....do.....	Sagadahoc Towing Co.
204110	K. W. C. L.	St. s.	1	2	Daniel Kern .....	480	250	152.0	26.0	11.5	1879	Baltimore, Md. ....	Portland, Oreg. ....	Columbia Contract Co.
204092	K. W. C. M.	St. s.	1	2	J. Marhofer .....	608	334	174.1	37.6	11.8	1907	Aberdeen, Wash. ....	San Francisco, Cal. ....	Olson & Mahony.

## SEAGOING VESSELS, ARRANGED IN THE ORDER OF SIGNAL LETTERS—Continued.

(Steel vessels in SMALL CAPITALS, iron vessels in Italics.)

Official No.	Signal letters.	Rtg.	Decks.	Masts.	Name of vessel.	Gross tonnage.	Net tonnage.	Length.	Breadth.	Depth.	When built.	Where built.	Home port (where permanent document issued).	Name of managing or principal owner.
204125	K. W. G. N.	Sch.	3	5	Fannie Palmer	2,233	1,726	263.7	45.0	21.3	1907	Bath, Me	Boston, Mass	William F. Palmer.
204138	K. W. O. P.	Sch.	1	3	Antoinett	299	245	182.5	33.3	8.9	1907	Phippsburg, Me	Portland, Me	Rufus Deering Co.
204160	K. W. D. B.	St. s.	4	2	SARATOGA	6,391	3,968	413.0	50.2	17.5	1907	Philadelphia, Pa	New York, N. Y.	New York and Cuba Mail S. S. Co.
204179	K. W. D. F.	St. s.	1	2	E. G. REYNOLDS	192	131	106.0	23.5	12.0	1907	Camden, N. J.	Philadelphia, Pa	E. G. Reynolds.
204193	K. W. D. H.	St. s.	1	2	GENERAL HUBBARD	412	280	130.0	27.5	15.9	1907	Philadelphia, Pa	New York, N. Y.	Hammond Lumber Co.
204200	K. W. D. L.	St. s.	2	0	NEW HAVEN	2,930	1,986	275.7	45.1	16.7	1907	Chester, Pa	New London, Conn.	New England Navigation Co.
204224	K. W. D. M.	*Sch.	1	2	Smyrna	741	626	181.3	35.1	14.2	1907	Bath, Me	New York, N. Y.	New York, Ontario & Western Rwy. Co.
204233	K. W. D. N.	St. s.	1	0	BOOTHBAY	406	275	126.6	33.0	10.0	1907	Philadelphia, Pa	Bath, Me	Eastern S. S. Co.
204242	K. W. D. P.	St. s.	2	0	MARYLAND	1,369	827	249.5	40.1	14.1	1907	Sparrow Point, Md.	Baltimore, Md.	Maryland Steel Co.
204256	K. W. D. R.	St. s.	3	2	CREOLE	6,337	4,111	407.0	58.0	20.7	1907	Quincy, Mass	New York, N. Y.	Southern Pacific Co.
204263	K. W. D. S.	Sch.	1	2	Clintonia	147	106	109.0	25.1	11.9	1907	Gloucester, Mass	Gloucester, Mass.	Orlando Merchant.
204264	K. W. D. T.	St. s.	2	0	BUNKER HILL	4,029	1,724	375.0	52.2	31.6	1907	Philadelphia, Pa	New London, Conn.	New England Navigation Co.
204267	K. W. F. B.	St. s.	1	0	ARIOSA	262	178	106.0	25.0	12.2	1907	Camden, N. J.	New York, N. Y.	Du Bois Bros.

## SIGNAL LETTERS AWARDED FROM JULY 1 TO AUGUST 8, 1907.

204276	K. W. F. D.	St. s.	1	2	Daisy	621	609	130.0	39.2	13.4	1907	Fair Harbor, Oreg.	San Francisco, Cal.	S. S. Freeman.
204277	K. W. F. G.	St. s.	1	2	William H. Murphy	681	681	190.8	39.6	12.6	1907	Hogiam, Wash.	do	Pacific Lumber Co.
204278	K. W. F. H.	Sch.	1	3	Yellowstone	747	747	136.6	38.2	13.6	1907	Fairhaven, Cal.	do	Charles R. McCormick & Co.
204294	K. W. F. L.	St. s.	1	2	GWALIA	415	282	130.0	27.5	15.9	1907	Philadelphia, Pa	Boston, Mass.	Baltimore and Boston Barge Co.
204309	K. W. F. M.	Sch.	1	3	Wawenook	325	258	135.9	34.8	9.8	1907	Rockland, Me	Rockland, Me	I. L. Snow & Co.
204314	K. W. F. N.	St. s.	4	2	GOVERNOR	5,250	2,401	391.9	48.2	19.7	1907	Camden, N. J.	New York, N. Y.	Pacific Coast S. S. Co.
204328	K. W. F. T.	St. s.	1	2	Bandon	625	592	172.8	39.7	11.0	1907	North Bend, Oreg.	San Francisco, Cal.	A. F. Easterbrook.
204106	K. W. F. V.	St. s.	1	0	McAllister Bros.	119	81	83.0	22.2	10.0	1907	Noank, Conn	New York, N. Y.	McAllister Bros.
204360	K. W. G. B.	St. s.	1	2	Lizzie D.	122	88	77.8	21.0	10.5	1907	Philadelphia, Pa	Philadelphia, Pa	J. W. Paxson Co.
204365	K. W. G. C.	*Sch.	1	3	Macungie	966	869	193.2	35.0	17.8	1907	Noank, Conn	do	Reading Co.
204372	K. W. G. D.	St. s.	1	2	HARVARD	3,737	2,317	376.0	61.0	20.0	1906	Chester, Pa	Bath, Me	Metropolitan S. S. Co.
204384	K. W. G. F.	St. s.	1	0	PATOHOGUE	190	129	90.5	24.5	11.6	1907	Camden, N. J.	Camden, N. J.	John H. Dialogue.
117141	K. W. G. H.	St. s.	1	0	Sea King	124	84	95.6	21.8	10.4	1902	Baltimore, Md.	Wilmington, N. C.	Edgar D. Williams.

## A LIST OF YACHTS, ARRANGED IN THE ORDER OF SIGNAL LETTERS.

[Steel vessels in SMALL CAPITALS, iron vessels in *Italics*.]

ABBREVIATIONS: Schooner, sch.; yawl, ywl.; sloop, slp.; steamer, screw, st. s.; gasoline, screw, ga. s.; electric, screw, el. s.; naphtha, screw, na. s.

Official No.	Signal letters	Rig.	Decks	Masts	Name of yacht.	Gross tonnage.	Net tonnage.	Length.	Breadth.	Depth.	When built.	Where built.	Home port (where permanent document issues).	Name of owner.
6908	H. O. N. B.	St. s.	1	0	Sentinel	28	22	61.6	18.2	5.1	1876	Foughkeape, N. Y.	New York, N. Y.	Seamen's Church Institute
20147	H. P. T. W.	St. s.	1	2	Palmer	124	107	100.0	28.0	10.9	1885	Philadelphia, Pa.	New York, N. Y.	Frank K. Sturges.
22989	H. O. S. B.	Sch.	1	2	Lotus	27	26	56.0	16.9	5.5	1847	Bristol, R. I.	New London, Conn.	R. R. Morgan.
76142	H. O. S. T.	Ga. s.	1	1	Aurora	16	15	40.5	14.0	5.0	1867	New London, Conn.	Washington, D. C.	W. B. Thompson.
26129	H. S. J. E.	Ga. s.	1	2	Clarina	171	171	87.9	24.4	8.6	1861	Bearsport, Me.	Boston, Mass.	O. B. S. Hanks.
100214	J. S. V. T.	Ga. s.	1	2	Onward	128	115	106.5	25.3	11.2	1878	Brooklyn, N. Y.	New York, N. Y.	Lizzie H. Holme.
110861	J. T. O. K.	St. s.	1	2	Rival	91	62	94.4	17.0	8.2	1878	do	do	L. S. Beal.
180194	J. V. G. F.	Ga. s.	1	2	Alsacienne	154	144	118.0	25.0	11.5	1881	do	Bridgeport, Conn.	Archibald McNeill.
91425	J. V. N. W.	Sch.	1	2	Theima	28	28	49.5	18.0	5.8	1881	Noank, Conn.	Boston, Mass.	George Upton.
91422	J. W. B. C.	Sch.	1	2	Montauk	92	77	92.6	25.4	9.0	1882	Brooklyn, N. Y.	New York, N. Y.	Oscar F. Balston.
155054	J. W. O. B.	St. s.	1	2	Evelyn	110	75	133.3	17.3	8.4	1882	Bristol, R. I.	do	John R. Hegeman.
115640	J. W. O. D.	St. s.	1	2	Siesta	102	65	99.3	17.0	9.0	1882	do	do	Central Trust Co.
91454	J. W. F. M.	Slp.	1	1	Mystery	37	35	59.5	15.3	6.7	1882	Islip, N. Y.	Ellsworth, Me.	Hannibal E. Hamlin.
135080	K. B. D. S.	Sch.	1	2	Estelle	68	59	80.0	22.9	6.8	1874	So. Norwalk, Conn.	Wilmington, Del.	Delaware Yacht Club.
25889	K. B. N. O.	Sch.	1	2	Viking	100	95	92.0	23.4	8.6	1872	New York, N. Y.	Greenport, N. Y.	James D. Smith.
25254	K. B. N. D.	St. s.	1	2	Owello	141	71	125.6	20.6	10.0	1888	Chester, Pa.	New York, N. Y.	E. C. Benedict.
80628	K. O. D. V.	Sch.	1	2	Water Witch	71	67	79.6	22.3	9.0	1881	Mystic, Conn.	do	David Banks.
135690	K. O. D. W.	Ywl.	1	2	Espirito	19	18	40.0	16.0	5.4	1888	New Rochelle, N. Y.	do	Frank B. Cleland.
5916	K. O. F. H.	Sch.	1	2	Columbia	105	106	99.5	25.7	8.3	1871	Chester, Pa.	Philadelphia, Pa.	Jos. de F. Junkin.
12867	K. O. F. M.	Sch.	1	2	Waye Crest	63	60	84.3	23.0	7.0	1864	Philadelphia, Pa.	Cape Vincent, N. Y.	Geo. W. Davis.
150073	K. O. F. T.	Sch.	1	2	Peerless	38	36	66.0	19.0	5.9	1876	Brooklyn, N. Y.	New York, N. Y.	Charles E. Simmons.
145221	K. O. F. W.	St. s.	1	2	Marion	39	28	86.6	17.0	5.8	1880	Greenpoint, N. Y.	do	Hugh J. Chisholm.
140116	K. O. G. B.	Slp.	1	1	Dora	30	28	58.9	17.2	5.5	1875	Bristol, R. I.	do	Henry G. Well.
150120	K. O. G. F.	St. s.	1	2	Loanda	42	27	88.4	16.9	5.2	1877	Greenpoint, N. Y.	do	James G. Jennings.
80179	K. O. G. H.	Sch.	1	2	Wanderer	97	92	105.3	23.6	8.4	1871	Brooklyn, N. Y.	Rockland, Me.	Edward E. Davis.
150262	K. O. G. M.	St. s.	1	0	Alda	37	18	89.0	12.9	6.8	1882	Bristol, R. I.	Cape Vincent, N. Y.	Louis Derian.
80828	K. O. G. T.	Ga. s.	1	1	Wenona	22	20	48.1	16.8	5.9	1881	Brooklyn, N. Y.	New York, N. Y.	Ericus Accini.
161521	K. O. H. B.	St. s.	1	2	Viking	171	116	125.6	20.4	10.0	1883	Chester, Pa.	Greenport, N. Y.	Jarvis B. Edson.
91592	K. O. H. J.	Ga. s.	1	2	Magnolia	91	45	92.4	17.6	8.2	1888	Bristol, R. I.	do	Henry Belknap.
145866	K. O. H. L.	Ywl.	1	1	Thistle	32	31	58.3	17.3	6.9	1884	Greenport, N. Y.	New York, N. Y.	Clendenin Eckert.
91564	K. O. J. D.	St. s.	1	2	Cosette	42	31	80.0	12.8	7.8	1884	Bristol, R. I.	Boston, Mass.	George H. Kimball.
120878	K. O. J. F.	Sch.	1	2	Frolie	26	25	45.5	15.5	7.0	1879	Islip, N. Y.	Providence, R. I.	Abraham Haesel.
10902	K. O. J. L.	Slp.	1	1	Grace	56	53	69.5	21.8	7.2	1868	Nyack, N. Y.	New York, N. Y.	John K. Erskine.
145367	K. O. J. S.	Sch.	1	2	Undercliff	60	47	76.9	19.0	9.1	1894	Boston, Mass.	Marblehead, Mass.	King Upton.
130220	K. C. L. F.	St. s.	1	0	Nereid	36	19	75.8	18.0	6.0	1882	Bristol, R. I.	Washington, D. C.	O. G. Staples.
140700	K. C. M. H.	St. s.	1	2	Regonda	130	80	126.0	19.5	10.0	1884	South Brooklyn, N. Y.	Chicago, Ill.	Lucius G. Fisher.
110354	K. C. M. L.	Slp.	1	2	Laguna	26	24	45.5	16.5	5.3	1876	Keyport, N. J.	Hartford, Conn.	William L. Hatch.
135772	K. C. M. N.	St. s.	1	2	Electra	316	215	173.0	23.0	12.6	1884	Wilmington, Del.	Newport, R. I.	Elbridge T. Gerry.
85788	K. C. N. D.	Sch.	1	2	Coronet	98	98	102.0	20.5	11.2	1882	Boston, Mass.	New York, N. Y.	Arbuckle & Deep Sea Hotel Co.
130306	K. C. P. S.	St. s.	2	3	NOURMAHAL	768	522	235.0	29.0	18.5	1884	Wilmington, Del.	do	John Jacob Astor.
195830	K. O. T. M.	Sch.	1	2	Hesper	98	98	92.0	22.0	12.0	1884	Chelsea, Mass.	Boston, Mass.	Andrew C. Wheelwright.
150388	K. O. V. P.	Sch.	1	2	Priscilla	36	34	55.6	17.3	7.9	1884	Kennebunk Pt., Me.	Philadelphia, Pa.	F. R. Holington.
105463	K. O. Y. R.	Sch.	1	2	Agnes	30	28	58.5	17.8	6.2	1871	New York, N. Y.	New Haven, Conn.	Charles S. Hamilton.
128111	K. D. O. G.	Sch.	1	2	Bohemian	22	21	45.3	15.2	6.9	1880	Boston, Mass.	Boston, Mass.	Charles M. Bruce.
161540	K. D. O. N.	Ga. s.	1	2	Carrie B.	27	23	51.9	14.0	6.2	1882	Yarmouth, Me.	do	Robert M. Barnard.
81075	K. D. O. Q.	St. s.	1	2	WANDA	111	55	128.5	18.0	10.8	1885	Greenpoint, N. Y.	Philadelphia, Pa.	G. Loring Wilson.
120825	K. D. F. J.	Sch.	1	2	Isolde	29	28	47.5	16.8	6.5	1885	Thomaston, Me.	Baltimore, Md.	Walter Ancker.
140768	K. D. G. M.	St. s.	1	2	Lucile	41	24	84.6	11.8	7.9	1885	Bristol, R. I.	New York, N. Y.	Franklin Haines.
125828	K. D. G. T.	Ga. s.	1	2	Cruiser	71	71	82.2	21.5	8.5	1880	Brooklyn, N. Y.	Philadelphia, Pa.	Robert J. W. Koons.
150358	K. D. H. P.	Sch.	1	2	Priscilla	75	71	85.7	22.6	8.8	1885	Wilmington, Del.	Cleveland, Ohio	G. H. Worthington.
180345	K. D. H. S.	Ga. s.	1	1	Nepenthe	18	17	40.3	15.0	5.4	1869	Bristol, R. I.	Baltimore, Md.	John Hillz.
126346	K. D. J. B.	Sch.	1	2	Coronet	160	152	118.7	27.0	11.7	1885	Brooklyn, N. Y.	Portland, Me.	Kingdom Yacht Club.

## A LIST OF YACHTS, ARRANGED IN THE ORDER OF SIGNAL LETTERS—Continued.

[Steel vessels in small capitals, iron vessels in italics.]

Official No.	Signal letters.	Rig.	Decks.	Masts.	Name of yacht.	Gross tonnage.	Net tonnage.	Length.	Breadth.	Depth.	When built.	Where built.	Home port (where permanent document issues).	Name of owner.
106415	K. D. J. M.	Sch.	1	2	Atlantle	84	80	83.0	23.0	9.5	1886	Brooklyn, N. Y.	N. w York, N. Y.	Charles Rector.
110699	K. D. J. P.	St. s.	1	2	Illini	159	111	137.7	20.5	8.5	1886	do	St. Louis, Mo.	Edward Field Goltra.
150371	K. D. J. T.	St. s.	2	2	Iverless	227	113	146.7	22.0	11.9	1886	Philadelphia, Pa.	New York, N. Y.	O. W. Harkness.
106418	K. D. J. W.	Sch.	1	2	Avalon	40	38	58.2	20.7	6.0	1886	do	do	Francis J. Leland.
157180	K. D. N. B.	St. s.	1	2	Nyiked	63	49	82.8	15.0	6.4	1886	New York, N. Y.	do	Benjamin F. DeKlyn.
76658	K. D. N. T.	Sch.	1	2	Iroquois	92	88	88.0	21.0	11.0	1886	Wilmington, Del.	Philadelphia, Pa.	George W. Whitaker.
157145	K. D. P. M.	Ga. s.	1	1	Daphne	22	21	46.0	16.5	6.3	1886	Brooklyn, N. Y.	New York, N. Y.	Lorren Wilcox.
100086	K. D. Q. P.	St. s.	1	2	Mermald	184	92	120.1	23.5	10.5	1873	New Brunswick, N. J.	Philadelphia, Pa.	George W. Bellevou.
126272	K. D. Q. S.	Sch.	1	2	Carlotta	43	41	67.0	16.5	9.0	1885	Greenpoint, N. Y.	New York, N. Y.	John D. Baumann.
116151	K. D. R. L.	Sch.	1	2	Shamrock	50	47	73.0	20.1	7.8	1887	Brooklyn, N. Y.	do	Frederick Thompson.
130376	K. D. R. S.	St. s.	1	0	Nomad	28	19	66.9	13.3	5.0	1887	New York, N. Y.	do	Ernest Gullick.
95916	K. D. S. L.	Sch.	1	2	Harblinger	45	43	67.8	19.3	7.9	1884	South Boston, Mass.	Rochester, N. Y.	John B. Herreshoff.
130371	K. D. S. Q.	St. s.	1	2	Naw Theu	25	12	78.4	10.1	6.3	1887	Bristol, R. I.	New York, N. Y.	E. F. Luckenbach.
106510	K. D. S. W.	St. s.	1	0	Augusta	88	19	78.4	11.4	7.4	1887	do	Bristol, R. I.	John B. Herreshoff.
155144	K. D. T. N.	St. s.	1	2	Ornaore	22	14	61.0	10.8	4.6	1887	Brooklyn, N. Y.	New York, N. Y.	A. E. Orr.
105788	K. D. T. P.	Ga. s.	1	1	Kelpie	17	16	40.5	15.4	4.1	1876	do	do	O. M. Prankard.
81165	K. D. T. Q.	St. s.	1	0	Wampanoag	28	14	56.1	12.0	8.2	1887	do	Boston, Mass.	Everett W. Burdell.
130380	K. D. V. B.	St. s.	1	2	TECH	141	78	115.4	20.0	9.0	1887	Maroushook, Pa.	Wilmington, Del.	T. O. DuPont.
118170	K. D. V. P.	St. s.	1	2	SUBRHANNA	233	116	158.5	22.0	11.4	1887	Wilmington, Del.	New York, N. Y.	W. J. White.
135564	K. D. W. N.	Slp.	1	1	Kollise	25	23	48.8	16.7	5.9	1881	Ft. Washington, N. Y.	Norfolk, Va.	Benj. F. Mitchell.
15346	K. D. W. R.	Ga. s.	1	2	Leona	20	19	46.0	13.3	4.8	1867	Newport, R. I.	Baltimore, Md.	J. A. Snyser.
116209	K. F. D. N.	St. s.	1	2	Say When	87	43	122.4	14.1	9.4	1888	Bristol, R. I.	New York, N. Y.	Edward S. Steindler.
116211	K. F. D. P.	St. s.	1	3	Sagamore	322	173	184.4	26.2	13.2	1888	Bath, Me.	do	Wm. Howard Barnard.
145245	K. F. D. V.	Sch.	1	2	Toga	24	23	52.7	15.8	6.0	1881	Salem, Mass.	do	Alfred P. Dennis.
92001	K. F. G. B.	Sch.	1	2	Marguerite	76	65	86.7	20.2	10.7	1888	Boston, Mass.	do	Thomas E. Stillman.
116216	K. F. G. C.	Sch.	1	2	Sea Fox	101	96	96.5	23.9	12.0	1888	Wilmington, Del.	do	Dallas B. Pratt.
3401	K. F. G. H.	St. s.	1	0	Bo Peep	27	19	62.5	12.0	5.7	1886	City Island, N. Y.	do	E. H. Townsend.
116220	K. F. G. L.	St. s.	1	2	Starling	109	54	108.9	20.5	11.5	1888	East Boston, Mass.	Boston, Mass.	Electric Boat Co.
130406	K. F. G. M.	St. s.	1	2	Allegony	127	67	112.2	18.1	10.7	1886	Brooklyn, N. Y.	New York, N. Y.	William A. Jamison.
92018	K. F. G. P.	Ga. s.	1	1	Mascotte	22	15	51.8	15.0	4.4	1884	Roslyn, N. Y.	Baltimore, Md.	John Gluckstein, jr.
116228	K. F. H. D.	St. s.	1	2	Seneca	157	78	136.6	19.0	11.5	1886	Boston, Mass.	Pittsburg, Pa.	Theo. R. Hocketter.
135992	K. G. D. R.	Slp.	1	1	Eleanor	27	26	47.2	17.0	7.1	1883	Greenpoint, N. Y.	New York, N. Y.	Alexander McConnell.
116252	K. G. D. T.	Sch.	1	2	Sachem	81	77	88.5	23.5	9.2	1886	South Boston, Mass.	do	Frederick T. Adams.
126351	K. G. D. V.	Slp.	1	1	Cinderella	28	27	55.8	16.5	7.0	1886	Pottery Beach, N. Y.	Rochester, N. Y.	F. O. Woodworth.
14173	K. G. H. M.	St. p.	1	2	KATRINA	62	59	78.0	20.1	10.8	1888	City Island, N. Y.	New York, N. Y.	James B. Ford.
126465	K. G. J. C.	St. p.	1	2	COMFORT	86	55	102.1	23.5	6.7	1887	Baltimore, Md.	Baltimore, Md.	Bartlett, Hayward & Co.
136046	K. G. J. V.	St. s.	1	2	ELFRIDA	122	68	106.6	18.1	11.5	1889	Wilmington, Del.	Burlington, Vt.	Wm. Seward Webb.
141002	K. G. J. W.	Sch.	1	3	Lillian Woodruff	443	419	133.2	30.2	11.0	1869	Boothbay, Me.	Boston, Mass.	O. H. W. Foster.
86065	K. G. L. R.	Ga. s.	1	1	Gorilla	20	19	45.9	14.5	7.8	1889	Brooklyn, N. Y.	Marblehead, Mass.	Daniel O. Roberts.
106335	K. G. L. S.	St. s.	1	2	Crescent	116	58	105.4	18.0	9.8	1889	Bristol, R. I.	New York, N. Y.	George Rose.
126571	K. G. N. T.	Sch.	1	2	CONSTELLATION	157	149	123.7	24.9	12.9	1889	City Island, N. Y.	Boston, Mass.	Francis Skinner, jr.
110460	K. G. S. R.	St. s.	1	2	Radia	194	97	142.0	20.0	8.7	1881	Newburgh, N. Y.	New York, N. Y.	Ashton Leinoine.
130385	K. G. W. F.	St. s.	1	2	Nerita	137	68	133.0	17.4	10.8	1887	Noank, Conn.	Detroit, Mich.	Simon J. Murphy.
128411	K. G. W. J.	St. s.	1	2	Clara	45	22	90.0	11.4	7.8	1887	Bristol, R. I.	New York, N. Y.	W. W. Kenyon.
145517	K. G. W. S.	St. s.	1	2	Phantasy	52	35	85.5	13.9	6.4	1889	New York, N. Y.	do	George F. Dumola.
1911	K. H. B. L.	Sch.	1	2	Azalea	28	27	61.8	17.8	4.7	1857	Chelsea, Mass.	Philadelphia, Pa.	O. Barton Keen.
9357	K. H. B. M.	Sch.	1	2	Foam	64	61	77.0	21.0	7.4	1883	Noank, Conn.	Perth Amboy, N. J.	Charles B. Vall.
126722	K. H. B. R.	Sch.	1	2	Penella	86	85	58.5	17.8	9.0	1888	do	New York, N. Y.	Edwin Palmer.
150493	K. H. C. G.	St. s.	1	2	Princess	44	22	75.4	17.2	6.4	1890	Boston, Mass.	Boston, Mass.	Edwin Moroy.
161620	K. H. C. V.	St. s.	1	2	Taro	87	59	109.2	17.2	7.5	1890	New York, N. Y.	New York, N. Y.	Edward R. Thomas.
130472	K. H. D. B.	St. s.	1	0	Nashawena	37	18	65.2	16.0	7.4	1889	Boston, Mass.	Boston, Mass.	E. P. Boggs.
100469	K. H. D. O.	Sch.	1	2	Ibia	18	17	45.0	16.5	4.4	1886	Bayport, N. Y.	New Orleans, La.	W. J. Wilbur.
106740	K. H. D. L.	Slp.	1	1	Alga	22	21	48.5	14.1	5.6	1886	Boston, Mass.	Boston, Mass.	W. E. C. Kustis.
130639	K. H. D. M.	Slp.	1	1	Nepenthe	32	30	47.0	16.5	6.6	1890	do	New York, N. Y.	Henry F. Hewlett.
92187	K. H. F. N.	Sch.	1	2	Merrin	96	92	96.1	23.3	10.2	1889	do	Boston, Mass.	Ralph E. Forbes.
116332	K. H. F. J.	St. s.	2	3	SULTANA	380	229	161.1	28.0	16.2	1890	Brooklyn, N. Y.	New York, N. Y.	E. H. Harriman.
155185	K. H. G. V.	Sch.	1	2	Oeonone	71	68	82.6	19.8	11.2	1888	Boston, Mass.	do	William Boyce.
92199	K. H. J. B.	Ga. s.	1	2	May Flower	34	79	87.3	23.5	9.0	1886	do	do	Eva M. Barker.
130486	K. H. J. M.	St. s.	1	2	Nydia	93	68	110.0	16.3	9.4	1890	Brooklyn, N. Y.	do	Frederick J. Lisman.
86104	K. H. L. Q.	Ga. s.	1	2	Onaway	38	32	66.6	18.0	8.0	1890	Nyack, N. Y.	do	W. O. Chisholm.
161637	K. H. M. W.	Sch.	1	2	VOLUNTEER	116	110	100.9	25.4	11.0	1887	Wilmington, Del.	Boston, Mass.	J. Malcolm Forbes.
116223	K. H. N. V.	St. s.	1	2	Sapphire	120	60	118.3	19.4	10.2	1888	Bath, Me.	New York, N. Y.	John Pierce.
120800	K. H. Q. C.	Sch.	1	2	Fleur-de-Lys	90	86	96.6	21.9	11.8	1890	do	do	Lewis A. Simson.
110883	K. H. T. R.	St. s.	1	2	Reverle	92	58	112.1	16.7	8.7	1890	Greenpoint, N. Y.	do	Edward B. Corey.
106797	K. H. W. G.	Slp.	1	1	Awa	18	17	43.7	15.0	5.5	1889	South Boston, Mass.	Boston, Mass.	Charles H. Hodgkins.
106547	K. J. D. S.	St. s.	1	2	Aulita	74	50	97.0	15.5	6.5	1883	Brooklyn, N. Y.	New York, N. Y.	Alfred Carr.
150305	K. J. D. T.	St. s.	1	2	Lorna	43	81	98.6	12.8	5.7	1883	Bristol, R. I.	do	William L. Stowe.
76763	K. J. F. T.	St. s.	1	2	Elsa	94	66	94.0	17.8	10.8	1888	Pamrapp, N. J.	do	Elaine L. Breece.
28117	K. J. G. F.	St. s.	1	0	Marjendia	17	14	65.0	11.2	4.2	1891	Nyack, N. Y.	do	Julian Conroya.
91521	K. J. G. P.	St. s.	1	2	Golden Rod	194	97	135.0	32.0	14.4	1882	do	do	Archibald Watt.
126714	K. J. G. S.	Sch.	1	2	Comanche	87	82	96.0	23.4	9.4	1891	Port Jefferson, N. Y.	New Orleans, La.	William A. Otis.
161585	K. J. G. T.	Sch.	1	2	Andromeda	45	45	68.0	18.6	9.9	1885	Marblehead, Mass.	New York, N. Y.	E. W. Dixon.
97673	K. J. H. N.	Slp.	1	1	Huron	89	37	62.5	15.9	9.3	1885	Boston, Mass.	Baltimore, Md.	Henry B. Gilpin.
116403	K. J. L. N.	Yw.	1	2	Sayonara	23	23	53.6	12.6	9.4	1891	do	New York, N. Y.	Arthur L. Cary.
140773	K. J. M. H.	St. s.	1	2	Ladoga	61	35	98.8	12.7	7.4	1885	Bristol, R. I.	do	John B. Kennedy.
141135	K. J. M. N.	Yw.	1	2	Lotawana	25	23	42.3	13.4	7.2	1889	South Boston, Mass.	do	Ernest E. Malcolm.
96111	K. J. N. C.	St. s.	1	0	Nushka	37	18	77.2	12.0	6.0	1891	Boston, Mass.	do	Joseph H. Hoadley.

† Composite.



## A LIST OF YACHTS, ARRANGED IN THE ORDER OF SIGNAL LETTERS—Continued.

[Steel vessels in SMALL CAPITALS, IRON VESSELS in *italics*.]

Official No.	Signal letters.	Rig.	Decks.	Masts.	Name of yacht.	Gross tonnage.	Net tonnage.	Length.	Breadth.	Depth.	When built.	Where built.	Home port (where permanent document issues).	Name of owner.
120642	K. J. N. L.	Sch.	1	2	Albatross	26	26	57.2	16.0	4.4	1887	Oxford, Md.	New York, N. Y.	George Palmer.
25091	K. J. P. P.	St. s.	1	2	UTOWANA	414	266	155.0	27.5	16.8	1891	Philadelphia, Pa.	Chicago, Ill.	Allison V. Armour.
81328	K. J. P. M.	St. s.	1	2	WILD DUCK	238	116	133.4	24.0	11.0	1891	Boston, Mass.	Philadelphia, Pa.	S. M. Prevost.
155281	K. J. Q. F.	Sch.	1	2	Mercedee	22	21	46.6	16.2	5.2	1891	Tottenville, N. Y.	Boston, Mass.	B. F. Cheney.
100849	K. J. Q. F.	St. s.	1	1	Hornet	24	16	75.9	9.5	5.4	1891	Nyack, N. Y.	Jacksonville, Fla.	R. G. Roos.
92108	K. J. R. H.	Ywl	1	1	Monteco	33	31	56.0	15.2	3.8	1889	City Island, N. Y.	Perth Amboy, N. J.	Wm. W. Tompkins.
80103	K. J. S. P.	Slp.	1	1	Gulnare	38	22	46.0	15.2	6.8	1891	Mariner Harbor, N. Y.	New York, N. Y.	J. E. Dwight.
92280	K. J. T. D.	Ga. s.	1	2	Lydia	25	25	45.4	15.6	6.8	1890	Brooklyn, N. Y.	Bridgeport, Conn.	G. F. Osborn.
161683	K. J. T. E.	Slp.	1	1	Millicote	27	26	52.0	16.4	6.9	1890	Boston, Mass.	New York, N. Y.	Leigh H. French.
116046	K. J. W. E.	St. s.	1	0	Yamoose	68	61	108.7	17.6	9.0	1891	Bristol, R. I.	do	Walter Lewisohn.
9418	K. L. D. S.	St. s.	1	2	Speranza	69	68	89.0	21.9	9.7	1884	Bay Ridge, N. Y.	Bangor, Me.	Frederick W. Hill.
161633	K. L. F. D.	Slp.	1	1	HELLMERE	145	72	124.7	17.8	11.6	1892	Bristol, R. I.	New York, N. Y.	Samuel T. Shaw.
146617	K. L. F. R.	St. s.	1	2	Vandal	18	17	41.0	14.9	6.8	1886	South Boston, Mass.	Boston, Mass.	W. B. Wakelin.
81871	K. L. F. S.	Slp.	1	1	Theresa	61	33	82.0	15.2	8.8	1892	Brooklyn, N. Y.	New York, N. Y.	G. Sidenberg.
96170	K. L. F. V.	St. s.	1	2	Waap	26	24	56.4	13.2	11.0	1892	Bristol, R. I.	Boston, Mass.	Gordon Dexter.
96168	K. L. G. H.	Slp.	1	1	Grochon	56	40	90.0	18.0	8.0	1891	Poughkeepsie, N. Y.	Philadelphia, Pa.	J. E. Reybun.
129046	K. L. G. W.	St. p.	1	2	Cletiana	22	21	55.3	13.1	10.5	1891	Bristol, R. I.	Boston, Mass.	Gordon Abbott.
141212	K. L. J. F.	Sch.	1	2	Charmery	298	208	164.9	25.6	10.6	1892	Brooklyn, N. Y.	New York, N. Y.	Charles C. Gates.
141218	K. L. J. G.	St. s.	1	2	LARCA	121	116	106.0	23.0	11.5	1892	City Island, N. Y.	do	Robert P. Doremus.
145288	K. L. J. W.	St. s.	1	2	Evelyn	40	28	73.2	14.0	6.0	1892	Nyack, N. Y.	do	Fred Hirschhorn.
100652	K. K. L. P. F.	St. s.	2	3	TRUANT	100	60	120.0	17.8	10.0	1892	Bristol, R. I.	Detroit, Mich.	H. H. Newberry.
100821	K. K. L. P. M.	St. s.	2	3	INVINCIBLE	940	190	148.8	27.0	15.8	1896	Philadelphia, Pa.	New York, N. Y.	Charles T. Barney.
161684	K. K. L. P. V.	St. s.	1	0	Admiral	128	98	117.7	19.1	9.9	1892	E. Providence, R. I.	do	George R. Sheldon.
100897	K. K. L. Q. H.	St. s.	1	2	Ventura	21	10	55.0	12.5	5.5	1892	Boston, Mass.	Boston, Mass.	Geo. P. Field.
107010	K. K. L. Q. N.	St. s.	1	2	Adrienne	26	24	61.3	16.9	5.4	1892	Essex, Mass.	Philadelphia, Pa.	A. Heywood Mason.
129066	K. K. L. Q. P.	Sch.	1	2	NAIRA	842	212	146.6	23.6	12.6	1893	Wilmington, Del.	New York, N. Y.	Charles A. Gould.
8698	K. K. L. Q. V.	Ga. s.	1	0	CORONA	186	129	104.3	24.0	16.4	1898	Bristol, R. I.	do	Cleveland H. Dodge.
136377	K. K. L. R. E.	Ga. s.	1	2	Beronda	17	15	47.1	9.1	5.2	1898	Camden, N. J.	Boston, Mass.	E. H. Much.
161710	K. K. L. R. G.	Ywl.	1	2	BERNARD	104	99	100.5	21.7	11.4	1898	Elizabeth, N. J.	Bangor, Me.	F. Lewis Clark.
141282	K. K. L. R. H.	St. s.	1	3	VIGILANT	147	147	108.9	26.4	16.1	1898	Bristol, R. I.	New York, N. Y.	William E. Iselin.
					VOON	18	9	56.6	6.2	5.7	1898	do	Bristol, R. I.	Hereschoff Manufac- turing Co.
186874	K. L. R. J.	St. s.	1	2	Embla	197	134	149.1	20.1	9.7	1898	Nyack, N. Y.	New York, N. Y.	John T. Williams, jr.
107029	K. L. R. M.	Sch.	1	2	ARIEL	101	95	79.6	21.6	13.9	1898	Wilmington, Del.	do	Frank L. Leland.
136389	K. L. R. N.	Sch.	1	2	Rosemary	58	55	75.0	21.1	9.0	1898	Nyack, N. Y.	do	Converse D. Marsh.
77108	K. L. R. V.	Slp.	1	1	JUBILEE	100	95	104.1	22.8	8.5	1898	Boston, Mass.	Boston, Mass.	Chas. J. Falne.
107043	K. L. R. W.	St. s.	1	2	Frisella	65	26	86.0	15.2	8.1	1898	South Boston, Mass.	Baltimore, Md.	Frank E. Waters.
81846	K. L. S. J.	St. s.	1	2	WADSWA	246	151	158.8	26.8	11.0	1891	Cleveland, Ohio.	New York, N. Y.	J. H. Wade.
92543	K. L. S. P.	St. s.	1	2	REEMAR	74	42	100.2	18.1	8.2	1898	Wilmington, Del.	Pittsburg, Pa.	James W. Friend.
129096	K. L. T. M.	Slp.	1	1	Chocoma	19	18	44.7	14.4	6.0	1889	South Boston, Mass.	New York, N. Y.	Henry Munro.
127016	K. L. T. V.	St. s.	1	2	Venice	60	41	82.6	18.7	8.0	1896	Ithaca, N. Y.	Cape Vincent, N. Y.	F. O. Lowden.
126425	K. L. V. N.	St. s.	1	2	Marjorie	40	20	67.0	13.7	8.0	1894	Bristol, R. I.	New York, N. Y.	Henry W. Savage.
130651	K. L. V. P.	St. s.	1	2	Neokan	66	28	112.7	13.9	8.1	1894	do	do	Joseph S. Whiteside.
81464	K. L. W. E.	Sch.	1	2	Wayfarer	71	67	76.5	21.0	9.1	1894	Port Jefferson, N. Y.	do	John Hays Hammond.
98247	K. L. W. F.	St. s.	1	2	Hirondelle	35	26	74.9	12.6	7.0	1898	Nyack, N. Y.	Buffalo, N. Y.	Edward Michael.
120971	K. L. W. S.	St. s.	1	2	NARWAL	238	119	138.3	22.0	11.2	1894	Boston, Mass.	New London, Conn.	C. H. Osgood.
92992	K. L. W. T.	St. s.	1	0	Maspeith	49	38	75.1	13.5	6.7	1894	Morris Heights, N. Y.	New York, N. Y.	Christian Myers.
107111	K. M. B. Q.	St. s.	1	2	Amadis	85	42	90.4	17.5	7.8	1894	Searsport, Me.	Baltimore, Md.	Sanford & Brooks Co.
150680	K. M. B. S.	St. s.	1	2	Pilgrim	98	58	104.8	23.0	6.7	1898	Wilmington, Del.	Boston, Mass.	L. G. Burnham.
86294	K. M. B. S.	Sch.	1	2	Glendoveer	40	38	62.2	17.6	6.8	1894	Tottenville, N. Y.	do	Charles L. Davenport.
157399	K. M. B. W.	St. s.	1	2	WINYAH	148	74	115.0	20.5	9.4	1894	Sparrow Point, Md.	Port Huron, Mich.	Frank W. Fletcher.
130690	K. M. C. J.	St. s.	2	3	WACOUTA	808	401	230.0	32.0	17.5	1894	Bath, Me.	St. Paul, Minn.	James J. Hill.
81495	K. M. D. F.	Sch.	1	2	Nezara	85	33	71.0	15.0	8.0	1898	Boston, Mass.	New York, N. Y.	Alfred M. Judson.
136492	K. M. D. H.	Na. s.	1	2	Watauga	19	18	48.0	14.1	4.8	1894	Brooklyn, N. Y.	do	Abner K. Bodell.
127071	K. M. F. E.	St. s.	1	2	Polyanthus	45	22	75.0	13.6	7.9	1895	Bristol, R. I.	Bristol, R. I.	H. M. Howe.
127071	K. M. F. P.	St. s.	1	2	Charlotta	17	12	55.2	11.0	6.7	1895	Nyack, N. Y.	Oswego, N. Y.	W. F. Frazier.
158270	K. M. F. Q.	St. s.	1	0	Quatoga	19	15	58.8	9.2	4.8	1895	do	St. Louis, Mo.	F. A. Haskell.
25270	K. M. F. R.	St. s.	1	2	CAROLA	159	79	123.8	20.1	11.9	1898	Boston, Mass.	New York, N. Y.	Leonard Richards.
157418	K. M. F. T.	St. s.	1	2	Duquesne	82	41	119.6	15.7	8.9	1895	Bristol, R. I.	St. Louis, Mo.	James G. Butler.
81611	K. M. G. S.	St. s.	1	2	Valcour	61	48	89.5	14.2	8.5	1895	Nyack, N. Y.	Plattsburg, N. Y.	Joseph C. Sibley.
127076	K. M. H. B.	St. s.	1	2	Calypso	97	50	108.4	17.0	9.1	1895	Boston, Mass.	New York, N. Y.	Richard C. Veit.
111080	K. M. H. O.	St. s.	1	2	Duches	55	33	99.6	18.3	8.2	1895	Braintree, Mass.	do	Leonard J. Busby.
77188	K. M. H. J.	Ywl.	1	2	Sylvia	21	21	48.3	16.0	4.6	1895	South Boston, Mass.	do	Wm. B. Parsons.
96304	K. M. H. L.	Sch.	1	2	Helene	28	28	53.1	17.0	6.0	1895	Toms River, N. J.	Rochester, N. Y.	Wm. A. Stace.
92665	K. M. H. Q.	St. s.	1	2	LIRWELLYN	92	63	127.3	16.3	9.1	1895	Wilmington, Del.	New York, N. Y.	Henry H. Hogins.
158276	K. M. J. B.	St. s.	1	2	NORMAN	135	92	136.7	18.4	8.9	1895	Chester, Pa.	do	Frank Tilford.
107189	K. M. J. T.	St. s.	2	2	Anita	282	158	158.5	21.7	10.7	1895	Baltimore, Md.	Philadelphia, Pa.	George B. Wilson.
121002	K. M. L. F.	St. s.	1	2	FREELANCE	132	90	116.4	20.7	10.7	1895	Elizabeth, N. J.	New York, N. Y.	F. A. Schermhorn.
127124	K. M. P. T.	Na. s.	1	2	Corinthia	27	24	68.8	11.7	5.0	1896	New York, N. Y.	Philadelphia, Pa.	Alfred E. Burk.
96324	K. M. P. V.	St. s.	1	2	Juanita	109	74	118.8	16.6	9.3	1890	Nyack, N. Y.	Boston, Mass.	Frank B. McQueen.
107174	K. M. P. W.	St. s.	1	2	PERGRINE	246	78	138.0	23.1	13.5	1896	Bath, Me.	do	Ralph H. White.
111110	K. M. Q. S.	Sch.	1	2	Rusalka	28	24	58.3	15.1	7.7	1890	South Boston, Mass.	New York, N. Y.	Bird S. Coler.
7737	K. M. Q. W.	Sch.	1	2	Aida	46	44	70.5	19.5	7.2	1859	Greenpoint, N. Y.	do	F. M. Crawford.
86216	K. M. R. G.	St. s.	1	2	Gyda	25	12	61.8	12.7	6.1	1892	Boston, Mass.	Portland, Me.	Jas. Hopkins Smith.
120651	K. M. R. H.	Ga. s.	1	2	Flying Cloud	27	25	58.0	16.5	6.3	1893	do	Philadelphia, Pa.	James Laughlin, jr.
101789	K. M. R. S.	Ywl.	1	2	Ista	17	17	43.5	12.3	7.6	1890	South Boston, Mass.	Boston, Mass.	Frank R. Nonl.
161988	K. M. R. V.	St. s.	1	2	Kauawha	128	87	123.1	17.5	9.8	1890	Nyack, N. Y.	Portland, Me.	Hartley C. Baxter.

† Composite.

‡ Steel and Tobin bronze.

§ Center wheel.



## A LIST OF YACHTS, ARRANGED IN THE ORDER OF SIGNAL LETTERS—Continued.

[Steel vessels in SMALL CAPITALS, IRON VESSELS in (Italics).]

Official No.	Signal letters.	Rig.	Decks.	Masts.	Name of yacht.	Gross tonnage.	Net tonnage.	Length.	Breadth.	Depth.	When built.	Where built.	Home port (where permanent document issued).	Name of owner.	
92713	K. M. S. B.	St. s.	1	2	Navajo	42	28	79.6	12.3	7.9	1896	Nyack, N. Y.	Cape Vincent, N. Y.	George C. Sherman.	
116720	K. M. S. D.	St. s.	1	2	SARAGO	42	34	81.8	13.0	4.7	1896	Morris Heights, N. Y.	New York, N. Y.	Geo. W. Quintard.	
150722	K. M. S. F.	St. s.	1	2	LUCINDA	130	89	124.0	18.0	8.9	1896	Chester, Pa.	Philadelphia, Pa.	J. H. Bromley.	
186392	K. M. S. G.	St. s.	1	2	EMELINE	79	62	101.5	16.5	6.1	1893	do	New York, N. Y.	New Orleans, La.	Stephen W. Bosch.
81544	K. M. S. L.	St. s.	1	0	Wachusett	59	40	92.4	15.0	7.2	1896	New York, N. Y.	New Orleans, La.	Santo Oteri.	
96232	K. M. V. F.	Sch.	1	2	Calypso	26	25	57.3	17.2	6.7	1893	Groton, Conn.	Wilmington, N. O.	J. A. Taylor, trustee.	
8315	K. M. V. P.	Sch.	1	2	Beatrice	24	23	49.4	16.5	6.8	1894	New York, N. Y.	Portland, Me.	James O. Hamlin.	
161098	K. M. W. G.	St. s.	1	2	Katrina	52	35	99.2	13.7	7.9	1897	Bristol, R. I.	Hartford, Conn.	Lewis F. Heublein.	
27019	K. M. W. L.	Slp.	1	1	Kara	17	17	41.4	13.6	8.1	1888	South Boston, Mass.	New York, N. Y.	George W. Scott.	
150747	K. M. W. T.	St. s.	1	2	Wissoc	46	31	74.9	13.2	8.3	1897	New York, N. Y.	Chicago, Ill.	R. H. McCormick.	
111136	K. M. W. V.	St. s.	1	2	Geisha	47	32	74.9	13.2	8.3	1897	do	Albany, N. Y.	do	A. Bleeker Banks.
116769	K. N. B. G.	Ywl.	1	2	Spalpeen	29	29	60.0	12.5	8.2	1897	Bristol, R. I.	New Bedford, Mass.	Oliver G. Ricketson.	
150752	K. N. B. J.	St. s.	1	2	PIONEER	287	266	115.5	30.0	5.9	1897	Newburgh, N. Y.	New York, N. Y.	Geo. E. Chiselm.	
127179	K. N. B. L.	St. s.	1	2	COURIER	65	44	91.3	15.8	8.5	1897	South Boston, Mass.	Boston, Mass.	B. F. Keith.	
96368	K. N. B. S.	St. s.	1	2	HIAWATHA	219	149	147.1	21.1	11.4	1897	New York, N. Y.	Cincinnati, Ohio.	Charles Julius Fleischmann.	
95875	K. N. B. T.	Sch.	1	2	Hope Lealle	47	40	71.9	16.5	8.6	1896	Bath, Me.	Boston, Mass.	Lawrence Minot.	
92789	K. N. B. W.	St. s.	1	2	MARIETTA	158	104	142.1	18.1	9.9	1897	Brooklyn, N. Y.	Philadelphia, Pa.	Robert N. Carson.	
127191	K. N. C. B.	Ga. s.	1	2	Coyote	44	30	72.5	14.0	7.4	1897	Long Island City, N. Y.	Fall River, Mass.	John W. Caughlin.	
155303	K. N. C. F.	Sch.	1	2	Genevieve	48	43	90.5	13.0	6.0	1897	do	Hartford, Conn.	do	Walter G. Cowles.
116059	K. N. C. G.	St. s.	1	2	Sybilta	110	58	108.0	17.0	3.6	1885	Linwood, Pa.	Philadelphia, Pa.	John F. Betz, Jr.	
180743	K. N. C. H.	St. s.	1	2	Irene	52	35	99.2	13.7	7.9	1897	Bristol, R. I.	Pittsburg, Pa.	Alex. R. Peacock.	
20615	K. N. C. J.	Sch.	1	2	QUISSETTA	62	62	78.2	18.0	9.3	1896	Newburgh, N. Y.	Boston, Mass.	W. E. O. Eustis.	
107293	K. N. C. R.	St. s.	1	2	ATREUS	552	335	172.0	24.0	15.1	1897	Wilmington, Del.	Philadelphia, Pa.	G. W. Childs Drexel.	
96376	K. N. D. B.	Sch.	1	2	HILDEGARDE	184	145	105.0	26.0	19.5	1897	do	do	E. R. Coleman.	
25306	K. N. D. F.	Slp.	1	2	Xylophone	35	33	68.2	11.0	6.5	1896	Nyack, N. Y.	New York, N. Y.	John J. Astor.	
100642	K. N. F. D.	Slp.	1	1	Irex	18	10	42.0	13.5	8.3	1897	Tottenville, N. Y.	do	Joe. Pultzer, Jr.	
107322	K. N. F. R.	St. s.	1	0	Artemis	98	24	75.3	13.8	6.5	1897	Brooklyn, N. Y.	do	F. G. Bourne.	
107183	K. N. G. S.	St. s.	1	2	Evelyn	83	53	108.6	16.1	8.7	1895	South Boston, Mass.	do	Fred Hirschhorn.	
136871	K. N. H. P.	St. s.	1	2	Endion	61	42	89.8	14.1	8.7	1896	New York, N. Y.	Philadelphia, Pa.	Hobart A. Haro.	
190765	K. N. H. R.	St. s.	2	3	NIAGARA	1,443	703	245.0	56.0	19.4	1896	Wilmington, Del.	New York, N. Y.	Howard Gould.	
127235	K. N. H. W.	St. s.	1	0	Carib	19	13	52.5	10.2	5.9	1896	New York, N. Y.	do	Trinidad Asphalt Co.	
127236	K. N. J. B.	St. s.	1	2	Chilhowee	65	64	110.0	16.4	9.3	1896	Baltimore, Md.	Baltimore, Md.	Wm. H. Evans.	
196303	K. N. J. C.	St. s.	1	2	Eleanor	23	14	55.8	10.0	6.8	1892	Salem, Mass.	Boston, Mass.	J. M. Coury.	
111409	K. N. J. R.	Na. s.	1	2	Rosalind	18	16	45.5	13.0	6.8	1896	New York, N. Y.	New York, N. Y.	Ralph S. Townsend.	
165319	K. N. J. V.	St. s.	1	2	Oseola	110	75	119.4	17.9	9.5	1893	Brooklyn, N. Y.	do	Julia Curtiss.	
92860	K. N. J. W.	St. s.	1	2	Corolla	59	40	87.7	15.1	3.4	1896	New York, N. Y.	Grand Haven, Mich.	Andrew H. Crawford.	
92961	K. N. L. B.	St. s.	1	2	MALAY	173	90	131.0	20.0	10.5	1896	Chester, Pa.	Newport, R. I.	Charles G. Weld.	
145774	K. N. L. J.	Ga. s.	1	2	Lealia	34	29	55.0	16.0	6.9	1896	Baltimore, Md.	Philadelphia, Pa.	W. H. Bromley.	
161107	K. N. L. P.	St. s.	1	2	Kaleca	79	47	96.4	25.4	8.3	1896	Boston, Mass.	Baltimore, Md.	E. B. Keyser.	
86276	K. N. M. H.	Sch.	1	0	Grampus	47	45	72.6	18.0	9.8	1893	Essex, Mass.	New York, N. Y.	Lorenso D. Armstrong.	
126382	K. N. M. T.	Ga. s.	1	0	Walkiki	18	15	49.6	9.1	3.5	1886	Cambridge, Md.	Crisfield, Md.	A. Woodten.	
116430	K. N. P. B.	St. s.	1	2	Carola	32	21	69.5	12.0	7.2	1891	Nyack, N. Y.	New York, N. Y.	William H. Williams.	
90417	K. N. P. O.	Slp.	1	1	Hussar	18	18	40.0	15.2	4.9	1896	New Rochelle, N. Y.	Patchogue, N. Y.	John Devereaux.	
136695	K. N. P. R.	St. s.	1	2	ELREBA	201	186	182.7	21.5	10.6	1896	Elizabeth, N. J.	New York, N. Y.	Henry Darlington.	
86487	K. N. Q. H.	Sch.	1	2	Gretchen	28	26	51.0	17.3	6.8	1896	Baltimore, Md.	Baltimore, Md.	Daniel B. Banks.	
121082	K. N. Q. S.	St. s.	1	2	FELICIA	213	145	144.2	20.1	10.9	1898	Brooklyn, N. Y.	Providence, R. I.	James H. Metcalf.	
107569	K. N. T. B.	Sch.	1	2	Alice	40	36	60.2	16.8	9.0	1896	Green Bay, Wis.	Chicago, Ill.	E. P. Warner.	
100616	K. N. T. F.	St. s.	1	2	ESPERANZA	59	56	74.0	18.0	10.0	1896	Boston, Mass.	Pittsburg, Pa.	J. Dalsell McKee.	
107433	K. N. V. J.	St. s.	2	3	AMERICAN	851	578	215.5	34.4	15.8	1896	New York, N. Y.	New York, N. Y.	Arnold Watt.	
76809	K. N. V. T.	St. s.	1	2	JATHNIEL	140	70	118.0	18.7	11.2	1889	East Boston, Mass.	do	Charles M. Pratt.	
96436	K. N. V. W.	Sch.	1	2	Henrietta	19	19	52.8	12.3	5.0	1896	Anacortes, Wash.	Seattle, Wash.	O. W. Wiley.	
161818	K. N. W. O.	Sch.	1	2	Vigil	25	25	51.0	17.8	6.2	1896	Tottenville, N. Y.	Philadelphia, Pa.	A. N. Chandler.	
107440	K. N. W. F.	St. s.	2	3	APHRODITE	1,147	654	262.5	35.6	20.1	1899	Bath, Me.	New York, N. Y.	O. H. Payne.	
130742	K. N. W. Q.	Ga. s.	1	1	Natka	80	25	59.4	16.4	6.7	1897	Baltimore, Md.	do	John O. Tatum.	
127328	K. N. W. S.	St. s.	1	2	CORSAIR	1,193	772	270.0	33.3	20.9	1899	Newburgh, N. Y.	do	J. Pierpont Morgan.	
106399	K. P. B. M.	Sch.	1	2	Atalanta	56	31	88.5	25.0	7.8	1873	City Island, N. Y.	Castine, Me.	E. H. Carpenter.	
116888	K. P. B. T.	Slp.	1	1	Sirona	17	17	48.9	13.2	7.9	1899	South Boston, Mass.	Boston, Mass.	Clarence W. Jones.	
160817	K. P. D. B.	Ywl.	1	2	Petrel	32	26	64.4	14.4	13.9	1899	Bristol, R. I.	New York, N. Y.	H. V. R. Kennedy.	
165355	K. P. D. J.	Slp.	1	1	Ondawa	18	18	43.2	15.3	6.4	1885	Burlington, Vt.	do	David E. Austin.	
107463	K. P. D. M.	St. s.	1	0	Anago	17	10	54.4	9.4	5.3	1899	South Boston, Mass.	Boston, Mass.	Chauncey B. Borland.	
145813	K. P. D. R.	St. s.	1	2	Trionyx	43	29	76.1	13.3	7.0	1899	New York, N. Y.	New York, N. Y.	Gha. McLaughlin.	
92949	K. P. D. T.	St. s.	1	2	Mayita	106	72	118.1	16.4	9.1	1899	do	do	Charles B. Mason.	
127354	K. P. D. V.	Slp.	1	1	Columbia	145	118	104.8	24.2	18.1	1899	Bristol, R. I.	Bristol, R. I.	Herreshoff Mfg. Co.	
161123	K. P. D. W.	St. s.	1	8	KANAWHA	475	323	208.4	24.4	14.8	1899	New York, N. Y.	New York, N. Y.	Henry H. Rodgers.	
141596	K. P. F. B.	Ga. s.	1	2	Laurena	64	43	75.4	15.4	7.6	1899	Long Isl. City, N. Y.	Bridgeport, Conn.	David N. Armstrong.	
107467	K. P. F. G.	Na. s.	1	2	Alpha	36	29	73.0	12.2	6.7	1899	New York, N. Y.	New York, N. Y.	George M. Allen.	
127355	K. P. F. H.	St. s.	1	0	Cayuga	81	66	92.4	16.9	8.3	1899	do	do	Thomas W. Slocum.	
128872	K. P. F. V.	St. s.	2	2	Thetis	407	277	182.0	30.5	10.2	1892	Buffalo, N. Y.	Rochester, N. Y.	Hiram W. Sibley.	
107470	K. P. G. J.	St. s.	1	2	WACONDAE	119	81	128.3	17.2	9.0	1899	New York, N. Y.	Boston, Mass.	Charles Hayden.	
116901	K. P. G. L.	Sch.	1	2	Smilar	30	26	55.2	15.0	7.9	1899	South Boston, Mass.	New York, N. Y.	Furtis L. Hopkins.	
77865	K. P. G. M.	St. s.	2	2	JOSEPHINE	974	557	215.0	30.2	16.0	1899	Philadelphia, Pa.	Philadelphia, Pa.	P. A. B. Widener.	
111238	K. P. G. N.	St. s.	1	2	Alert	99	74	112.6	15.9	9.1	1899	Greenport, N. Y.	New York, N. Y.	William D. Hoxie.	
141602	K. P. G. Q.	Ga. s.	1	2	Ladona	69	58	77.3	19.5	9.6	1893	South Boston, Mass.	Bridgeport, Conn.	Henry O. Eno.	
136748	K. P. G. T.	St. s.	1	2	MARGARET	245	138	145.2	21.0	12.4	1899	Chester, Pa.	Baltimore, Md.	Imao E. Emerson.	
150824	K. P. G. V.	Sch.	1	2	Paladin	25	28	58.2	15.4	9.0	1899	Brooklyn, N. Y.	New York, N. Y.	Walter C. Hubbard.	
111237	K. P. H. B.	Sch.	1	2	Sita	51	44	61.1	17.5	7.0	1899	East Boothbay, Me.	do	Henry F. Noyes.	

† Composite.

† Composition bronze.

## A LIST OF YACHTS, ARRANGED IN THE ORDER OF SIGNAL LETTERS—Continued.

[Steel vessels in SMALL CAPITALS, iron vessels in *italics*.]

Official No.	Signal letters.	Rig.	Decks.	Masts.	Name of yacht.	Gross tonnage.	Net tonnage.	Length.	Breadth.	Depth.	When built.	Where built.	Home port (where permanent document issues).	Name of owner.
141554	K.P.H.O.	St. a.	1	2	LONDON	168	114	119.9	17.2	7.5	1899	Elizabeth, N. J.	New York, N. Y.	Lewis Nixon.
107474	K.P.H.J.	St. a.	1	2	COLONIA	250	151	163.7	22.8	10.9	1899	Chester, Pa.	do	Frederick G. Bourne.
107475	K.P.H.J.	St. a.	1	2	Akela	72	49	98.7	14.6	8.4	1899	New York, N. Y.	Bridgeport, Conn.	Henry A. Bishop.
92967	K.P.H.M.	St. a.	1	2	Adrienne	87	35	99.7	12.7	7.6	1888	Brooklyn, N. Y.	Brunswick, Ga.	Mary A. Strohan.
127864	K.P.H.O.	St. a.	1	2	COLUMBIA	682	349	179.4	23.6	20.1	1899	Elizabeth, N. J.	New York, N. Y.	J. H. Ladew.
107486	K.P.H.V.	Sch.	1	1	Amazon	95	95	98.7	21.0	9.0	1899	Bayville, N. Y.	do	Y. M. C. A.
107487	K.P.H.V.	Sch.	1	1	ALOHA	800	147	186.0	26.3	16.8	1899	Brooklyn, N. Y.	do	A. Curtis James.
26514	K.P.J.F.	St. a.	1	1	Uncas	80	30	56.5	16.4	6.4	1898	Tottenville, N. Y.	do	James Weir, Jr.
107501	K.P.L.F.	Sch.	1	1	Athens	75	67	58.4	19.0	10.8	1899	Bristol, R. I.	Boston, Mass.	William O. Gay.
127873	K.P.L.V.	Na. s.	1	2	Ceru	28	25	51.2	17.0	6.0	1899	Tottenville, N. Y.	Pittsburg, Pa.	H. S. A. Stewart.
116900	K.P.M.R.	Sch.	1	1	Sailie	20	20	64.8	14.8	4.7	1899	Spring Lake, Mich.	Grand Haven, Mich.	George P. Savidge.
107567	K.P.M.Q.	St. a.	1	2	RAMBLER	288	196	155.3	23.5	12.6	1899	Elizabeth, N. J.	New York, N. Y.	Phiny Fisk.
161849	K.P.M.W.	St. a.	1	2	VIRGINIA	441	212	169.4	26.0	14.8	1899	Bath, Me.	do	Isaac Stern.
127865	K.P.O.D.	Na. s.	1	2	Jane	26	26	46.2	17.2	4.7	1899	Toms River, N. J.	New Orleans, La.	Samuel Zemurray.
138779	K.P.O.L.	Sch.	1	1	Endymion	144	116	111.6	24.4	12.7	1899	South Boston, Mass.	Bridgeport, Conn.	George Lander, Jr.
141597	K.P.R.G.	Sch.	1	1	Luce	30	30	58.6	16.4	7.7	1899	Baltimore, Md.	New York, N. Y.	E. A. Morrison.
111271	K.P.R.V.	Na. s.	1	2	Penelope	70	60	79.0	20.2	8.9	1900	Noank, Conn.	Owego, N. Y.	Geo. McK. Brown.
150670	K.P.S.V.	Na. s.	1	2	Phenyle	23	15	45.0	14.2	5.6	1900	Fall River, Mass.	New York, N. Y.	Rudolph Oelsmer.
93090	K.P.V.B.	Ywl.	1	2	Circe	18	18	48.0	15.0	6.2	1900	Tottenville, N. Y.	Philadelphia, Pa.	Charles Longstreth.
81691	K.P.V.N.	Sch.	1	2	Winnebago	17	14	52.0	14.0	6.0	1900	North Haven, Me.	Boston, Mass.	Frederic C. Cobb.
161146	K.P.V.R.	Sch.	1	2	Kirin	58	53	87.9	18.0	11.8	1900	Brooklyn, N. Y.	Newport, R. I.	M. Ag. s/sz.
126300	K.P.V.R.	St. s.	1	2	ELFINA	146	99	123.5	18.2	10.1	1900	New York, N. Y.	Burlington, Vt.	W. Seward Webb.
116970	K.P.V.S.	St. s.	1	2	Sagaya	98	66	109.1	15.9	9.7	1900	do	New York, N. Y.	Howard G. Smith.
98048	K.O.D.J.	Sch.	1	2	Miladi	31	26	56.7	15.2	8.0	1900	South Boston, Mass.	do	S. H. Mason.
161858	K.O.D.N.	St. s.	1	0	Winnabiklon	74	43	101.7	14.1	8.7	1900	do	Philadelphia, Pa.	Charles W. Henry.
138906	K.O.D.P.	St. s.	1	2	Empress	50	34	84.0	13.7	8.2	1900	Bristol, R. I.	New York, N. Y.	T. H. Wheeler.
98052	K.O.D.T.	Ywl.	1	2	Monsoon	18	18	40.7	14.7	4.8	1900	Brunswick, Ga.	Norfolk, Va.	T. Ralph Jones.
107561	K.O.F.D.	St. a.	1	0	Aunt Polly	176	136	130.2	18.6	7.8	1900	Brooklyn, N. Y.	Greenport, N. Y.	William Gilllette.
141658	K.O.F.J.	Na. s.	1	2	Laurus	28	26	55.1	15.5	7.7	1900	do	Philadelphia, Pa.	Henry G. Bryant.
141654	K.O.H.C.	Na. s.	1	2	Ravenswood	31	21	77.0	11.6	6.4	1899	Detroit, Mich.	New York, N. Y.	James H. Cassidy.
111810	K.O.J.S.	Na. s.	1	0	Roamer	30	26	61.2	12.2	4.7	1900	New York, N. Y.	do	Henry C. Roome.
86540	K.O.M.F.	St. a.	1	2	Gwyness	212	171	119.0	27.7	13.7	1900	Elizabeth, N. J.	Rochester, N. Y.	Jas. S. Watson.
141263	K.O.N.F.	Sch.	1	1	Liris	19	16	48.3	13.3	9.0	1899	Brooklyn, N. Y.	New York, N. Y.	Paul Phelan.
98104	K.O.N.M.	Sch.	1	1	Melmaid	31	31	56.9	15.4	7.1	1901	City Island, N. Y.	do	Charles SooySmith.
107623	K.O.P.G.	St. s.	1	2	Alvina	626	318	180.5	26.0	16.9	1901	Wilmington, Del.	do	Alexander S. Cochran.
150386	K.O.P.M.	Sch.	1	1	Penguin	21	20	48.1	15.7	6.2	1883	Brooklyn, N. Y.	Cold Spring, N. Y.	W. H. Burgess.
111812	K.O.P.T.	Sch.	1	2	Rosina	29	29	51.0	17.4	6.6	1900	Nahant, Mass.	Pittsburg, Pa.	B. N. Seely.
127517	K.O.R.V.	Na. s.	1	2	Cacique	44	38	51.9	17.0	8.1	1900	New York, N. Y.	New York, N. Y.	Fredk. W. Paramore.
156407	K.O.R.W.	Na. s.	1	2	Venoced	65	61	81.8	20.4	9.7	1901	Brooklyn, N. Y.	do	Albert V. de Goulcoursia.
98127	K.O.S.T.	St. a.	2	2	MAY	652	359	207.0	27.8	17.6	1891	Troon, Scotland	Philadelphia, Pa.	Alex. Van Rensselaer.
100729	K.O.T.H.	St. a.	1	2	INGA	166	113	143.4	18.0	10.0	1901	New York, N. Y.	New York, N. Y.	Robert S. Jones.
117035	K.O.T.J.	Na. s.	1	2	Seneca	65	61	81.8	20.4	9.7	1901	Brooklyn, N. Y.	do	Thomas Mercer, Jr.
127590	K.O.T.S.	Sch.	1	1	CONSTITUTION	159	123	105.5	25.0	19.0	1901	Bristol, R. I.	do	August Belmont.
186886	K.O.V.H.	Na. s.	1	2	EDRIS	88	49	69.3	19.5	6.2	1901	Elizabeth, N. J.	do	Huston Wyeth.
156415	K.O.V.L.	St. a.	1	2	ORIENTA	88	60	101.6	12.1	10.0	1901	do	do	Enrico N. Stein.
127641	K.O.V.S.	Na. s.	1	2	Cachalot	41	37	66.2	17.3	8.8	1899	Tottenville, N. Y.	New Haven, Conn.	Edward F. Cole.
98162	K.O.W.O.	Sch.	1	2	MURIEL	72	72	83.6	20.4	11.5	1901	Shooter Island, N. Y.	New York, N. Y.	Charles Smithers.
100736	K.O.W.M.	St. a.	1	2	Idler	122	99	102.2	22.5	12.3	1901	South Boston, Mass.	do	H. T. Sloane.
161887	K.O.W.P.	Na. s.	1	2	Vanessa	42	37	52.0	16.9	7.9	1901	New York, N. Y.	do	Henry K. Sheldon.
127549	K.O.W.R.	Sch.	1	2	Monataka	26	23	50.2	15.4	6.7	1901	East Boston, Mass.	Boston, Mass.	Charles L. Eaton.
117061	K.R.B.L.	Na. s.	1	2	Savalo	81	26	58.0	17.2	5.8	1901	Tottenville, N. Y.	Key West, Fla.	Richard Carney.
121191	K.R.B.P.	Na. s.	1	0	Skyark	19	16	61.0	10.2	6.2	1901	New York, N. Y.	New York, N. Y.	J. H. Ottley.
111853	K.R.B.S.	St. a.	1	2	REVOLUTION	190	159	153.6	17.4	11.2	1901	do	Great Falls, Mont.	F. Augustus Heinze.
145867	K.R.O.P.	Sch.	1	2	THRIFLE	235	235	125.3	27.8	12.9	1901	Shooter Island, N. Y.	New York, N. Y.	Robert E. Tod.
110774	K.R.O.T.	St. a.	2	2	WANDERER	362	184	173.4	24.1	15.6	1897	Leith, Scotland	Newport, R. I.	H. A. C. Taylor.
107664	K.R.O.V.	Sch.	1	1	Syce	24	21	67.8	12.6	8.0	1897	City Island, N. Y.	New York, N. Y.	Edward S. Reiss.
117076	K.R.D.B.	Na. s.	1	2	Alcagorda	22	21	41.1	15.0	6.5	1901	Bayonne, N. J.	do	René La Montagne.
117075	K.R.D.L.	St. a.	1	0	SCUD	85	21	53.2	10.8	7.1	1901	South Boston, Mass.	do	Samuel Untermyer.
28147	K.R.D.N.	Sch.	1	1	Zahrah	50	42	68.2	19.2	8.2	1901	do	do	Henry Doehnee.
117077	K.R.D.T.	Sch.	1	1	Mohican	17	16	46.6	11.5	6.2	1901	Boston, Mass.	Boston, Mass.	John A. Burnham, Jr.
98063	K.R.D.V.	Sch.	1	1	Marchioness	31	25	54.0	15.6	6.0	1900	Bristol, R. I.	Tuckerton, N. J.	J. P. Crozer.
161635	K.R.F.B.	Sch.	1	1	Ventura	16	15	45.6	12.6	7.5	1890	South Boston, Mass.	New York, N. Y.	Charles P. Morrison.
107691	K.R.F.Q.	St. s.	1	0	Arrow	62	56	126.8	12.8	8.5	1901	Nyack, N. Y.	do	Edward F. Whitney.
107697	K.R.G.H.	St. a.	1	2	AQUILO	176	108	127.4	20.0	11.8	1901	South Boston, Mass.	do	Wm. P. Eno.
86570	K.R.G.M.	Ywl.	1	2	Gevleuve	22	22	48.4	14.1	6.6	1901	Monument Beach, Mass.	do	Alfred R. Starr.
86009	K.R.L.J.	Sch.	1	2	Geyalla	37	35	56.7	19.8	6.3	1885	Essex, Mass.	do	T. O'G. Sloane.
93236	K.R.M.B.	St. a.	1	2	KLOTAWAH	88	59	96.7	16.6	7.7	1902	New York, N. Y.	do	Edson Bradley.
143746	K.R.M.J.	St. a.	1	2	OKADUB	49	38	77.0	14.1	7.3	1897	Newburgh, N. Y.	Plattsburg, N. Y.	Maude A. Sherman.
145917	K.R.M.L.	St. a.	1	2	Onondaga	157	119	126.8	17.1	9.6	1902	Greenport, N. Y.	Providence, R. I.	Samuel M. Nicholson.
107721	K.R.M.Q.	Sch.	1	2	Tammany	26	24	59.4	15.0	7.5	1902	South Boston, Mass.	New York, N. Y.	Wm. C. Tower.
141777	K.R.M.E.	Sch.	1	1	Leslie	22	17	40.2	13.4	6.9	1902	Boston, Mass.	Boston, Mass.	Albert Smith.
20635	K.R.M.T.	St. a.	1	2	Florence	104	71	107.6	18.2	12.0	1902	Bristol, R. I.	New York, N. Y.	Alphonse H. Alker.
98241	K.R.M.V.	Na. s.	1	0	Sicota	44	39	67.1	15.0	8.3	1900	Croton, N. Y.	do	Solomon M. Schatzkin.
111895	K.R.M.W.	St. a.	1	2	Roamer	89	61	82.7	17.2	8.1	1902	Bristol, R. I.	Bristol, R. I.	Herreshoff Mfg. Co.
109584	K.R.N.B.	Sch.	1	2	Thora	18	17	39.0	15.1	6.5	1879	Boston, Mass.	Buffalo, N. Y.	Henry G. Breed, Jr.
100758	K.R.N.J.	St. a.	1	2	Isis	377	256	180.4	24.8	13.5	1902	Newburgh, N. Y.	Boston, Mass.	W. S. Spaulding.

† Composite.

## A LIST OF YACHTS, ARRANGED IN THE ORDER OF SIGNAL LETTERS—Continued.

[Steel vessels in SMALL CAPITALS, Iron vessels in Italics.]

Official No.	Signal letters.	Rig.	Decks.	Masts.	Name of yacht.	Gross tonnage.	Net tonnage.	Length.	Breadth.	Depth.	When built.	Where built.	Home port (where permanent Government issues).	Name of owner.
								Feet.	Feet.	Feet.				
96601	K. R. N. P.	St. s.	1	2	HELENITA	304	307	161.0	22.3	12.6	1902	New York, N. Y.	New York, N. Y.	Frank J. Gould.
127682	K. R. P. S.	Sch.	1	2	Olafina	43	38	67.0	17.9	8.1	1901	East Boothbay, Me.	Philadelphia, Pa.	Ed Kirk Price.
127644	K. R. Q. B.	Sch.	1	2	OHANTICLEER	108	108	97.6	22.1	10.9	1902	New York, N. Y.	Chicago, Ill.	John F. Harris.
93261	K. R. Q. F.	Sch.	1	2	Marjorie	49	49	73.9	18.3	8.6	1902	do	New York, N. Y.	John F. Boudouine.
117145	K. R. Q. H.	Sch.	1	3	SHERMANDOAN	207	207	118.6	27.1	14.6	1902	Shooter Island, N. Y.	Newport, R. I.	Gibson Farnestock.
145924	K. R. Q. J.	Ga. s.	1	2	TEKLA	92	82	58.4	21.0	11.6	1902	do	New York, N. Y.	Alexandro Fabbri.
161207	K. R. Q. L.	Ga. s.	1	2	Keewaydin	16	14	44.2	11.0	4.2	1902	Glenwood, N. Y.	do	E. M. Griffin.
81818	K. R. Q. M.	Ga. s.	1	2	Wacoutah	28	26	60.1	12.4	4.2	1901	Astoria, N. Y.	St. Paul, Minn.	John H. Rich.
111412	K. R. Q. N.	St. s.	2	2	RHEOLAIR	539	367	166.6	27.2	15.9	1902	Port Richmond, N. Y.	New York, N. Y.	Daniel G. Reid.
100768	K. R. S. B.	St. s.	1	2	Iroquois	35	24	67.4	11.6	6.6	1902	New York, N. Y.	Albany, N. Y.	Le Grand C. Cramer.
127659	K. R. S. D.	Sch.	1	2	Cygnat	29	26	58.1	15.0	7.7	1902	Boston, Mass.	Boston, Mass.	Arnold Lawson.
117159	K. R. S. J.	St. s.	1	2	Satilla	208	63	111.1	16.6	10.2	1902	do	Philadelphia, Pa.	Justus C. Strawbridge.
130976	K. R. S. T.	Slp.	1	1	Neola	39	39	60.7	16.7	7.6	1902	Shooter Island, N. Y.	New York, N. Y.	J. Barre King.
117183	K. R. S. W.	Slp.	1	1	Sybil	27	26	60.5	15.5	5.2	1902	Port Jefferson, N. Y.	Hartford, Conn.	Geo. G. Williams.
161125	K. R. T. D.	St. s.	1	2	Kismet	146	71	117.0	18.5	11.0	1899	Wilmington, Del.	New York, N. Y.	Francis S. Smithers.
107767	K. R. T. H.	St. s.	1	2	ARIADNE	246	166	110.0	26.0	19.0	1902	do	Pittsburg, Pa.	James Laughlin, jr.
96334	K. R. T. J.	St. s.	1	2	SEMINOLE	147	100	131.2	17.6	10.8	1902	Brooklyn, N. Y.	New York, N. Y.	John N. Robins.
130978	K. R. T. N.	St. s.	1	0	Nana	22	15	61.2	10.8	4.1	1902	Long Island City, N. Y.	do	Robert Gaskell.
161213	K. R. T. P.	Ga. s.	1	2	Katherina	25	17	56.6	14.3	6.2	1902	Fall River, Mass.	do	John F. Boudouine.
130980	K. R. T. Q.	St. s.	2	2	YACONA	577	199	188.6	27.2	15.7	1898	Kingshorn, England	do	Henry O. Pierce.
107784	K. R. V. B.	St. s.	2	2	NOMA	763	519	236.0	29.1	16.4	1902	Port Richmond, N. Y.	do	William B. Leeds.
96324	K. R. V. J.	St. s.	1	2	ASTOR	648	576	221.4	30.0	15.3	1902	Elizabeth, N. J.	Boston, Mass.	A. C. Barrage.
96386	K. R. V. W.	Sch.	1	2	Norseman	119	129	108.5	25.2	11.0	1902	Gloucester, Mass.	New York, N. Y.	Herbert G. Squiera.
127680	K. R. W. D.	St. s.	1	2	Helena	94	73	110.0	17.2	10.4	1902	South Brewer, Me.	Bangor, Me.	Fred W. Ayer.
107803	K. S. B. D.	St. s.	1	2	ISAQUENA	174	118	128.0	19.8	10.4	1902	New York, N. Y.	New York, N. Y.	Alexander T. Stewart.
3950	K. S. O. R.	St. s.	1	2	Anemone	113	88	102.0	19.5	12.5	1899	Gosport, England	Sag Harbor, N. Y.	John M. Mitchell.
86651	K. S. F. R.	Ywl.	1	1	PRIVATEER	861	213	168.6	24.4	12.6	1902	Elizabeth, N. J.	New York, N. Y.	R. A. O. Smith.
127721	K. S. F. V.	St. s.	1	2	Bonito	159	152	94.5	23.0	4.4	1902	Croton-on-Hudson, N. Y.	do	Louis Fitzgerald.
127727	K. S. G. B.	St. s.	1	2	Gerhilde	86	85	58.0	15.0	8.4	1902	Port Jefferson, N. Y.	do	Charles Robinson Smith.
100787	K. S. G. C.	St. s.	1	2	Corinthia	54	36	80.1	16.0	6.6	1906	New York, N. Y.	do	Thos. M. Turner.
111448	K. S. G. J.	St. s.	1	2	Cherokee	82	56	102.2	15.6	8.5	1903	do	do	Samuel H. Vandergrift.
127733	K. S. G. Q.	St. s.	1	0	Jessie	63	42	88.0	15.2	8.5	1903	do	Providence, R. I.	Arthur E. Austin.
81852	K. S. G. R.	St. s.	1	2	Rosalie	372	240	123.2	30.6	7.0	1903	Noank, Conn.	Hartford, Conn.	Edward W. Hooker.
117229	K. S. G. T.	Ga. s.	1	2	Constant	187	107	106.5	20.2	9.1	1903	Baltimore, Md.	Wilmington, Del.	Egbert Moxham.
161938	K. S. H. B.	Ga. s.	1	2	Wana	96	60	113.6	15.6	9.4	1906	Bristol, R. I.	New York, N. Y.	Abraham Abraham.
161941	K. S. H. F.	Ga. s.	1	2	Sitarah	45	40	63.9	17.0	7.7	1903	Boston, Mass.	Detroit, Mich.	Russel A. Alger.
161939	K. S. H. Q.	Ga. s.	1	2	Wayfarer	40	38	70.7	16.6	8.7	1903	do	Boston, Mass.	Charles L. Harding.
131005	K. S. H. T.	St. s.	1	0	Vesta	21	19	44.0	14.2	6.0	1903	New York, N. Y.	Wilmington, Del.	William S. Hilles.
127740	K. S. H. W.	Sch.	1	2	Velthra	70	47	110.0	14.0	7.3	1903	do	Boston, Mass.	S. Parker Bremer.
131007	K. S. J. D.	Ga. s.	1	2	Niagara IV	50	34	110.4	12.2	7.0	1903	do	New York, N. Y.	Howard Gould.
150994	K. S. J. U.	St. s.	1	2	Crusader II	66	66	83.1	20.1	8.9	1903	do	do	Seymour L. Husted, jr.
111457	K. S. J. H.	Slp.	1	1	Naulahka	27	25	46.2	15.1	5.7	1903	Bayonne, N. J.	Corpus Christi, Tex.	Geo. M. Kennedy.
107834	K. S. J. R.	St. s.	1	2	Parthenia	141	96	114.0	17.8	8.8	1903	Bristol, R. I.	Boston, Mass.	Harry E. Converse.
141857	K. S. J. T.	St. s.	1	2	RELANCE	175	140	110.0	25.8	17.6	1903	do	Bristol, R. I.	Herrshoff Mfg. Co.
93373	K. S. J. V.	Ga. s.	1	0	ARIA	192	130	148.1	18.4	11.1	1903	New York, N. Y.	Bangor, Me.	Edward H. Blake.
117246	K. S. L. G.	Ga. s.	1	2	Legonia	126	86	114.0	16.6	9.6	1903	Baltimore, Md.	Baltimore, Md.	Wm. B. Hurst.
107850	K. S. L. Q.	St. s.	1	2	Mareta III	56	47	71.5	14.8	5.8	1903	Nyack, N. Y.	Newport News, Va.	W. A. Post.
151000	K. S. L. T.	Slp.	1	1	Margaret	58	45	76.8	19.1	9.8	1903	Boston, Mass.	New York, N. Y.	George S. Runk.
127761	K. S. L. W.	St. s.	1	2	Alice	134	91	117.1	17.6	8.6	1903	Port Richmond, N. Y.	do	F. D. Underwood.
137078	K. S. M. H.	St. s.	1	1	Pellegrina	19	17	47.1	13.6	6.6	1903	Boston, Mass.	Philadelphia, Pa.	Robert Toland.
145929	K. S. M. R.	Ga. s.	1	0	EMELINE	206	140	144.7	22.0	9.6	1903	Elizabeth, N. J.	Pt. Townsend, Wash.	Charles Sweeney.
200239	K. S. M. T.	St. s.	2	2	Elsa II	99	77	100.8	18.9	9.6	1903	Port Jefferson, N. Y.	New York, N. Y.	Evans J. Dick.
200116	K. S. M. V.	Ga. s.	1	0	Twilight	17	18	38.3	12.0	4.0	1902	Atlantic City, N. J.	Somers Point, N. J.	H. P. Mitchell.
200147	K. S. P. L.	Ga. s.	1	2	WAKIVA	417	149	165.0	25.0	15.0	1903	Leith, Scotland	New York, N. Y.	Lamont V. Hartness.
200171	K. S. P. N.	St. s.	1	2	Kosaguan	17	16	47.0	12.0	4.8	1903	Mariner Harbor, N. Y.	do	Marine Const'n and Dry Dock Co.
200212	K. S. Q. C.	Ga. s.	1	2	Huguenot	35	35	61.1	16.1	5.2	1901	New Rochelle, N. Y.	do	Thomas E. Fitzgerald.
200239	K. S. N. G.	Sch.	1	2	INGOMAR	142	113	97.0	24.2	11.0	1906	Bristol, R. I.	New London, Conn.	Morton F. Plant.
96394	K. S. N. M.	St. s.	1	2	HAUOLI	299	203	179.5	22.2	12.0	1903	Brooklyn, N. Y.	New York, N. Y.	F. M. Smith.
200010	K. S. N. Q.	Ga. s.	1	2	Katherine	28	20	47.8	18.0	5.5	1903	Jersey City, N. J.	do	W. E. Elsworth.
200029	K. S. N. T.	Ga. s.	1	2	Dawn II	24	21	49.8	14.5	5.9	1903	Fall River, Mass.	Annapolis, Md.	Wm. Hanson Hodges.
200039	K. S. N. V.	St. s.	1	2	CARMINA	260	148	140.1	21.5	11.6	1903	South Boston, Mass.	Newport, R. I.	Charles Fletcher.
200086	K. S. P. B.	Ga. s.	1	2	Ednada	99	99	98.0	24.1	8.8	1903	Baltimore, Md.	Philadelphia, Pa.	George O. Thomas, jr.
200116	K. S. P. F.	Ywl.	1	1	Solnada	31	31	54.3	16.8	5.3	1903	Toms River, N. J.	New York, N. Y.	J. Fred Ackerman.
200147	K. S. P. L.	Ga. s.	1	2	DELAWARE	785	534	228.0	27.6	20.6	1896	Glasgow, Scotland	do	Frederick G. Bourne.
200171	K. S. P. N.	St. s.	1	2	Normona	62	45	71.9	22.2	5.2	1903	Tottenville, N. Y.	do	Paul G. Theband.
200212	K. S. Q. C.	Ga. s.	1	2	VERGEMERE	315	214	147.0	28.0	21.0	1903	Wilmington, Del.	do	Albert C. Bostwick.
200239	K. S. Q. G.	Ga. s.	1	0	Nokomis	44	39	64.5	14.2	6.0	1903	Mariner Harbor, N. Y.	Providence, R. I.	Joseph R. Bourgeois.
200247	K. S. Q. H.	Ga. s.	1	0	Geisha	65	41	77.5	16.5	6.8	1903	Quincy, Mass.	Boston, Mass.	Harry L. Pierce.
200287	K. S. Q. T.	St. s.	1	2	TUNA	63	32	76.5	12.0	7.2	1903	Boston, Mass.	Cedar Keys, Fla.	John N. Inglis.
200394	K. S. R. B.	St. s.	1	3	ELGRUDOR	103	70	105.1	16.2	8.5	1903	City Island, N. Y.	Buffalo, N. Y.	Spencer Kellogg.
200394	K. S. R. C.	St. s.	1	3	ATLANTIC	303	206	144.5	29.5	13.1	1903	Shooter Island, N. Y.	Bridgport, Conn.	Wilson Marshall.
200394	K. S. R. C.	St. s.	1	3	NORTH STAR	818	328	233.5	29.1	20.9	1893	Barrow, England	New York, N. Y.	Cornelius Vanderbilt.

† Steel and bronze.

‡ Composite.

## A LIST OF YACHTS, ARRANGED IN THE ORDER OF SIGNAL LETTERS—Continued.

[Steel vessels in SMALL CAPITALS, Iron vessels in italics.]

Official No.	Signal letters.	Rig.	Depth.	Mast.	Name of yacht.	Gross tonnage.	Net tonnage.	Length.	Breadth.	Depth.	When built.	Where built.	Home port (where permanent document issued).	Name of owner.
200814	K. R. R. D.	Ga. s.	1	2	Wing and Wing	18	12	46.3	9.8	7.2	1908	Newport, R. I.	Cleveland, Ohio	Warren J. Brodie.
200489	K. R. R. E. N.	St. s.	2	2	ROXANA	99	94	97.0	17.0	4.9	1903	Racine, Wis.	Washington, D. C.	Larz Anderson.
110081	K. R. R. P.	Sch.	1	3	Iris	32	30	54.0	20.5	4.7	1900	Bayport, N. Y.	Key West, Fla.	George F. Peabody.
200487	K. R. S. T. O.	Ga. s.	1	3	Empress	16	11	55.0	9.6	4.0	1902	Astoria, N. Y.	Somers Point, N. J.	Thomas B. Nuttall.
200814	K. R. S. T. M.	Ga. s.	1	0	Rudhouse	131	109	91.0	20.4	5.0	1908	Baltimore, Md.	Providence, R. I.	Willard O. Perkins.
200827	K. R. S. V. C.	St. s.	1	2	Engenia	113	77	97.2	18.0	8.8	1904	Bristol, R. I.	Bristol, R. I.	John B. Herreshoff.
111461	K. R. S. V. H.	Ga. s.	1	2	Kiwi	21	21	42.6	16.1	3.6	1903	Daytona, Fla.	St. Augustine, Fla.	S. E. Bullard.
200828	K. R. S. V. J.	Ga. s.	1	2	Rampant	38	36	65.0	13.6	6.0	1903	Bridgeport, Conn.	New York, N. Y.	John A. Serrell.
200829	K. R. S. V. Q.	St. s.	2	3	APACHE	461	307	178.8	28.1	19.2	1900	Pt. Glasgow, Scotl'd	.....do	Edmund Randolph.
200841	K. R. S. V. T.	St. s.	1	2	INFRID	330	224	135.0	25.0	17.9	1903	Newburgh, N. Y.	.....do	Lloyd Phoenix.
12458	K. R. W. F.	Sch.	1	2	Idlewild	17	16	36.8	14.8	6.0	1865	Wicasset, Me.	.....do	Pierpont V. Minshull.
200770	K. T. W. Y.	Sch.	1	2	Zebra	43	36	64.3	17.5	6.9	1904	Boston, Mass.	Boston, Mass.	William M. Butler.
200820	K. T. E. L.	Ga. s.	1	2	JULIA	84	73	86.0	21.2	12.1	1904	.....do	Philadelphia, Pa.	John H. Sanderson.
200845	K. T. E. W.	St. s.	1	0	Jule	26	16	58.1	13.0	5.6	1904	.....do	Boston, Mass.	Benjamin P. Cheney.
200827	K. T. E. C. J.	St. s.	1	2	Magichonne	95	65	104.0	16.6	9.1	1904	New York, N. Y.	Plymouth, Mass.	William L. Douglas.
127448	K. T. O. M.	Slp.	1	1	Cosack	16	14	48.9	12.1	7.2	1902	Boston, Mass.	Providence, R. I.	Stephen O. Metcalf.
200818	K. T. O. N.	Sch.	1	2	Paestine	68	68	82.1	21.4	9.0	1904	Port Jefferson, N. Y.	New York, N. Y.	Henry C. Tinker.
200826	K. T. O. Q.	St. s.	1	1	Monalon	75	48	91.6	14.3	9.0	1904	Boston, Mass.	Boston, Mass.	C. B. Borland.
141830	K. T. D. H.	St. s.	1	0	ANONA	146	87	117.3	17.5	10.2	1904	.....do	Detroit, Mich.	Detroit Trust Co.
200827	K. T. D. Q.	St. s.	1	2	Little Sovereign	55	37	102.4	11.6	5.8	1904	Bristol, R. I.	New York, N. Y.	M. O. D. Borden.
201041	K. T. D. V.	Ga. s.	1	2	LAVROCK	67	49	86.5	15.0	8.2	1899	Port Jefferson, N. Y.	.....do	Rudolf Flinck.
201085	K. T. F. J.	St. s.	1	0	RUBOMET	158	87	115.9	17.5	10.3	1903	Boston, Mass.	.....do	Charles G. Emery.
201159	K. T. F. R.	Ga. s.	1	0	Rubomia	33	22	54.1	13.0	5.6	1904	Essington, Pa.	Philadelphia, Pa.	J. Anderson Ross.
201113	K. T. F. V.	Ga. s.	1	0	Watawga	124	94	99.6	18.5	7.7	1904	Greenport, N. Y.	New York, N. Y.	Frank L. Humphreys.
201196	K. T. G. B.	Ga. s.	1	2	Willeway	49	45	54.6	16.6	4.4	1904	Tarrytown, N. Y.	Greenport, N. Y.	James L. Hutchinson.
201146	K. T. G. L.	Ga. s.	1	2	PALEMETTO	28	17	60.2	12.5	3.0	1903	New York, N. Y.	New York, N. Y.	William H. Turrell.
201284	K. T. G. W.	Ga. s.	1	0	Imp	20	14	48.0	12.5	4.0	1899	Newark, N. J.	Charleston, S. C.	W. B. Chisholm.
201463	K. T. E. R.	Ga. s.	1	2	Daisy	46	42	69.2	18.0	5.7	1904	Toms River, N. J.	Tampa, Fla.	Joseph O. Sibley.
201416	K. T. J. S.	Ga. s.	1	2	Alceta III	24	19	60.0	10.8	4.8	1900	Shooter Island, N. Y.	New York, N. Y.	Robert C. Fisher.
201471	K. T. L. H.	Ga. s.	1	2	Colma	95	90	94.4	21.3	8.0	1904	.....do	.....do	Chester W. Chapin.
201464	K. T. M. W.	Ga. s.	1	2	Phyllis	26	17	59.3	11.8	5.2	1903	New York, N. Y.	Philadelphia, Pa.	L. H. Eisenlohr.
201455	K. T. N. Y.	St. s.	1	1	Novia	23	20	46.8	15.9	5.5	1904	East Boothbay, Me.	Washington, D. C.	Carnegie Institute.
126449	K. T. P. L.	Slp.	1	1	MARGARET	41	39	65.0	17.8	6.0	1904	Tottenville, N. Y.	New York, N. Y.	Geo. H. Van Vleck.
21676	K. T. P. M.	Ywl.	1	1	Ohiquita	179	122	107.7	21.0	7.1	1904	Mariner Harbor, N. Y.	Baltimore, Md.	Isaac E. Emerson.
.....	K. T. P. E.	St. s.	2	2	Stalwart	17	16	44.2	13.7	7.4	1888	Boston, Mass.	New York, N. Y.	Edmund Fish.
.....	K. T. P. V.	St. s.	2	3	Enckamreos	27	20	51.8	16.4	0.8	1853	New York, N. Y.	.....do	B. Farquhar Curtis.
.....	K. T. P. S.	St. s.	2	2	NABADA	490	372	194.8	27.2	14.6	1889	Leith, Scotland	Baltimore, Md.	Henry Walters.
.....	K. T. P. V.	St. s.	2	3	ARCTURUS	360	166	189.5	27.1	18.0	1895	.....do	New York, N. Y.	Rutherford Stuyvesant.
201147	K. T. P. W.	Ga. s.	1	0	Zeta No. 2	17	13	62.5	15.0	2.0	1904	Parkersburg, W. Va.	.....do	E. W. Deming.
96679	K. T. Q. O.	St. s.	1	2	Ardea	56	29	35.9	15.0	8.3	1886	Boston, Mass.	.....do	Clarkson Cowl.
201733	K. T. Q. D.	St. s.	1	2	TARANTULA	123	63	162.7	15.3	8.8	1902	London, England	.....do	W. K. Vanderbilt, Jr.
201712	K. T. Q. L.	Ga. s.	1	0	NIMODHA	328	304	119.8	22.1	8.2	1901	Newburgh, N. Y.	.....do	James E. Childs.
264797	K. T. Q. N.	Ga. s.	1	2	Jemima F.	82	22	67.3	12.0	5.3	1905	New York, N. Y.	.....do	Charles H. Fletcher.
.....	K. T. R. C.	St. s.	1	2	Yuma	16	11	48.0	13.0	8.2	1904	Miami, Fla.	Key West, Fla.	Ralph Worthington.
201777	K. T. R. D.	St. s.	1	2	RIVIERA	407	174	175.3	24.1	15.0	1896	Troon, Scotland	New York, N. Y.	Frederick Gallatin.
98016	K. T. R. H.	Slp.	1	1	LEVANTER	131	89	115.6	17.0	9.9	1905	New York, N. Y.	.....do	Alfred Marshall.
200177	K. T. R. J.	St. s.	1	0	Mineola	74	66	81.6	19.4	14.2	1900	Bristol, R. I.	.....do	William R. Proctor.
161086	K. T. R. P.	Slp.	1	1	Mermald	84	28	82.7	10.6	7.6	1903	.....do	.....do	J. Pierpont Morgan, Jr.
161708	K. T. R. S.	St. s.	1	2	Kestrel	18	14	52.0	12.3	8.6	1897	City Island, N. Y.	.....do	E. Burton Hart.
111408	K. T. S. G.	Slp.	1	0	Bethula	57	28	31.4	16.1	8.4	1893	Boston, Mass.	Boston, Mass.	Talbot Aldrich.
201963	K. T. V. B.	St. s.	1	1	GREY FOX	66	44	84.0	14.1	7.9	1902	New York, N. Y.	New York, N. Y.	Lowis Herzog.
201988	K. T. V. F.	St. s.	1	0	Doris	41	28	61.2	15.1	10.0	1905	Bristol, R. I.	Boston, Mass.	S. Reed Anthony.
202024	K. T. V. H.	Sch.	1	2	Editha	124	84	138.3	10.7	8.6	1904	Nyaek, N. Y.	New York, N. Y.	John H. Hagan.
202069	K. T. V. J.	Sch.	1	2	Venona	28	28	58.4	15.0	10.1	1905	New York, N. Y.	.....do	Robert Olyphant.
202153	K. T. V. L.	Ga. s.	1	2	ELMINA	135	120	103.5	25.0	14.7	1905	South Boston, Mass.	New Haven, Conn.	Fredk. F. Brewster.
201977	K. T. V. M.	St. s.	1	0	Edithanna	20	14	54.0	15.4	4.0	1904	Atlantic City, N. J.	Philadelphia, Pa.	Thos. Henderson.
202123	K. T. V. S.	Sch.	1	2	Vim	20	13	61.6	10.0	5.8	1905	New York, N. Y.	New York, N. Y.	J. A. Mollenhauer.
200420	K. T. V. W.	Al. s.	1	2	Black Hawk	27	31	43.2	14.8	8.3	1905	North Haven, Me.	Boston, Mass.	C. E. Gibson.
202156	K. T. W. D.	Ga. s.	1	0	Linta	78	53	91.4	17.5	8.7	1905	New York, N. Y.	New York, N. Y.	Chas. L. Seabury & Co.
202179	K. T. W. G.	Ga. s.	1	2	Martean	68	62	82.0	19.0	5.0	1904	Trenton, N. J.	.....do	W. J. Morse.
202204	K. T. W. H.	Ga. s.	1	0	Firenze	22	17	63.2	10.7	5.1	1905	New York, N. Y.	.....do	Chas. L. Seabury & Co.
.....	K. T. W. J.	Ga. s.	1	2	Witoco	43	43	62.9	19.3	7.9	1903	.....do	.....do	W. T. Colbron.
.....	K. T. W. K.	Ga. s.	1	0	Cactus II	25	22	57.5	10.0	5.5	1905	Long Island City, N. Y.	.....do	Williams-Whittelsey Co.
202228	K. T. W. L.	Ga. s.	1	0	Clethra	17	12	50.2	9.0	5.0	1905	Boston, Mass.	Boston, Mass.	Alauston Bigelow, Jr.
18151	K. T. W. N.	Ga. s.	1	2	Augusta II	31	26	70.8	11.7	5.1	1903	New York, N. Y.	New York, N. Y.	M. Augusta Mills.
202248	K. T. W. S.	Ga. s.	1	2	Water Nymph	38	26	69.0	12.0	5.4	1899	Baltimore, Md.	Baltimore, Md.	John F. Wessner.
202306	K. V. B. F.	Sch.	1	2	Sweetheart	80	26	57.6	12.0	5.2	1905	New York, N. Y.	New York, N. Y.	Chas. L. Seabury & Co.
202318	K. V. B. H.	Sch.	1	2	INVADER	155	141	112.7	25.6	12.5	1905	Boston, Mass.	.....do	Roy A. Ratney.
202359	K. V. B. L.	Sch.	1	2	Shepherdess	101	100	96.6	22.3	11.8	1905	Essex, Mass.	Philadelphia, Pa.	S. F. Houston.
.....	K. V. B. P.	St. s.	1	2	Betty	55	55	64.0	18.8	9.3	1903	Tottenville, N. Y.	Newport, R. I.	Chas. L. F. Robinson.
202414	K. V. B. Q.	St. s.	1	1	VERNETA	588	229	196.5	27.1	15.6	1903	Leith, Scotland	New London, Conn.	Morton F. Plant.
.....	K. V. B. R.	St. s.	1	1	CIGARETTE	83	52	114.3	14.6	8.5	1903	Boston, Mass.	Boston, Mass.	W. H. Ames.

† Bronze.



## A LIST OF YACHTS, ARRANGED IN THE ORDER OF SIGNAL LETTERS—Continued.

[Steel vessels in SMALL CAPITALS, iron vessels in Italics.]

Official No.	Signal letters.	Rig.	Decks.	Masts.	Name of yacht.	Gross tonnage.	Net tonnage.	Length.	Breadth.	Depth.	When built.	Where built.	Home port (where permanent document issues).	Name of owner.
202442	K. V. B. T.	Ga. s.	1	0	Gamboller.....	20	17	55.8	11.4	5.0	1905	New York, N. Y.	New York, N. Y.	Augustus Smith.
202466	K. V. B. W.	Slp.	1	1	Omoó.....	18	15	42.0	16.0	3.5	1905	Shady Side, Md.	Philadelphia, Pa.	George Barry, Jr.
202583	K. V. O. L.	Ga. s.	1	2	Whim.....	65	62	69.3	21.2	6.5	1905	New York, N. Y.	New York, N. Y.	T. B. McGregor.
202584	K. V. O. R.	Ga. s.	1	2	Grilse.....	139	120	103.0	25.6	11.8	1902	Mahone Bay, N. S.	Boston, Mass.	Wash. B. Thomas.
202585	K. V. C. S.	St. s.	1	2	Sea Urchin.....	49	38	55.8	15.4	7.8	1905	Bristol, R. I.	Philadelphia, Pa.	Robert M. Riddle.
202776	K. V. F. H.	Ga. s.	1	0	Reyer.....	19	16	50.8	10.4	4.4	1903	New York, N. Y.	New York, N. Y.	Chas. L. Seabury & Co.
202776	K. V. F. O.	Ga. s.	1	0	Kid.....	53	45	74.7	13.0	5.9	1906	do.	do.	Wm. O. Saul.
202790	K. V. F. J.	Ga. s.	1	2	Samarar.....	72	65	70.4	18.4	7.2	1906	do.	do.	John S. Loomis.
201194	K. V. F. N.	St. s.	1	2	ALCERDO.....	991	573	245.0	29.8	13.6	1900	Glasgow, Scotland	Philadelphia, Pa.	Geo. W. Childs Drexel
201879	K. V. F. T.	St. s.	1	2	CAPITOLA.....	123	88	137.6	19.5	9.7	1904	Toledo, Ohio.	Port Huron, Mich.	H. T. Wickes.
201879	K. V. G. B.	Ga. s.	1	1	Zeeland.....	47	25	79.7	13.0	6.7	1906	Boston, Mass.	Galveston, Tex.	H. Baldwin Rice.
202870	K. V. G. H.	St. s.	1	2	GALATEA.....	157	106	128.0	17.4	11.1	1906	New York, N. Y.	Detroit, Mich.	E. L. Ford.
202887	K. V. G. L.	Ga. s.	1	0	Dreamer.....	23	19	55.0	10.9	5.3	1906	do.	New York, N. Y.	Charles W. Lee.
202887	K. V. G. M.	St. s.	1	2	CHRISTABEL.....	248	102	150.0	22.0	14.4	1882	Glasgow, Scotland	do.	Walton Ferguson.
202897	K. V. G. N.	St. s.	1	0	Shilina.....	33	22	37.8	10.5	5.6	1905	Bristol, R. I.	do.	Nathan Straus.
202916	K. V. G. P.	Ga. s.	1	1	Owyhee.....	39	32	60.0	14.2	5.8	1906	Long Island City, N. Y.	Providence, R. I.	James Hanley.
202917	K. V. G. Q.	Ga. s.	1	2	Kosagraas.....	31	27	60.1	14.2	6.2	1906	do.	New York, N. Y.	A. A. Blow.
120705	K. V. H. B.	Sch.	1	2	Kathelmina.....	49	47	67.0	19.6	8.9	1888	Boston, Mass.	do.	John N. Darby.
202991	K. V. H. C.	Sch.	1	2	Shlyessa.....	34	31	59.4	16.0	8.8	1906	do.	Boston, Mass.	Alfred Douglas.
202993	K. V. H. D.	Sch.	1	2	Dervish.....	49	43	65.6	13.0	10.4	1906	do.	do.	Henry A. Moss.
203004	K. V. H. G.	Ga. s.	1	2	Annette.....	34	29	78.1	14.4	4.2	1886	New York, N. Y.	New York, N. Y.	Andrew E. Foye.
203004	K. V. H. J.	St. s.	1	2	WARRIOR.....	1,097	896	266.3	32.7	19.9	1904	Troon, Scotland	do.	Frederick Wm. Vanderbilt.
203007	K. V. H. L.	Ga. s.	1	2	Zirvah.....	49	43	64.7	19.0	7.1	1906	Boston, Mass.	Newark, N. J.	John H. Cromwell.
203021	K. V. H. N.	Ga. s.	1	2	Tigrass.....	24	23	45.9	15.2	5.6	1905	Bridgeport, Conn.	New York, N. Y.	George F. Schmidt.
202176	K. V. H. Q.	Ga. s.	1	2	Tarpon.....	20	17	43.3	15.1	6.5	1905	Boston, Mass.	Boston, Mass.	F. Arthur Foster.
203044	K. V. H. S.	Ga. s.	1	2	Daisy.....	85	78	85.7	16.0	7.2	1906	New Rochelle, N. Y.	Memphis, Tenn.	Robert Galloway.
203055	K. V. H. W.	Ga. s.	1	2	Mariette.....	56	45	77.1	18.5	9.8	1906	Gloucester, Mass.	Boston, Mass.	Jacob F. Brown.
203060	K. V. J. H.	Ga. s.	1	0	Dixie.....	52	35	86.4	13.6	6.7	1906	Bayonne, N. J.	Galveston, Tex.	R. Waverly Smith
203062	K. V. J. O.	Ga. s.	1	2	Ariel.....	48	38	68.4	14.0	6.4	1905	Norwich, Conn.	Philadelphia, Pa.	F. W. Tunnell.
203067	K. V. J. F.	St. s.	2	0	Lady Betty.....	42	22	69.0	20.0	3.9	1905	Jacksonville, Fla.	New York, N. Y.	Edward K. Roberts.
203078	K. V. J. G.	Slp.	1	0	IROLITA.....	62	42	66.6	18.0	9.8	1906	Bristol, R. I.	Philadelphia, Pa.	E. W. Clarke.
156-140	K. V. J. M.	Na. s.	1	2	Onawa.....	17	15	42.3	14.2	6.1	1902	Bayonne, N. J.	New York, N. Y.	Clarence H. Eagle.
203104	K. V. J. N.	Ga. s.	1	2	SAVARONA.....	115	102	87.2	23.0	12.2	1906	Boston, Mass.	Philadelphia, Pa.	O. H. Clark, Jr.
141588	K. V. J. Q.	Sch.	1	2	La Paloma.....	26	20	42.0	15.5	6.1	1894	San Francisco, Cal.	Honolulu, Hawaii	C. W. Macfarlane.
203117	K. V. J. S.	Ga. s.	1	0	Needle.....	22	18	54.0	10.0	5.7	1906	Boston, Mass.	Boston, Mass.	E. B. Dane.
203087	K. V. J. T.	Ker. s.	1	2	Alma.....	38	31	58.0	14.2	4.0	1906	Port Jefferson, N. Y.	New York, N. Y.	O. C. Pinckney.
203148	K. V. L. B.	St. s.	2	2	EMROSE.....	198	134	140.4	21.0	13.8	1908	Wilmington, Del.	do.	Andrew W. Rose.
203150	K. V. L. D.	Ga. s.	1	0	Gertrude III.....	32	25	64.4	12.0	5.7	1906	New York, N. Y.	do.	G. W. Butts.
203165	K. V. L. F.	Sch.	1	2	QUEEN.....	160	97	92.0	24.8	15.1	1908	Bristol, R. I.	do.	J. Rogers Maxwell.
203136	K. V. L. G.	Ga. s.	2	2	Onawa II.....	121	97	83.8	23.6	4.8	1906	Greenwich, Conn.	do.	Wilbur O. Fluke.
203169	K. V. L. H.	Sch.	1	2	Taormina.....	62	56	78.7	19.0	10.2	1908	Boston, Mass.	Boston, Mass.	Wm. S. Eaton.
203178	K. V. L. M.	Ga. s.	1	2	Sieglinde.....	62	58	66.7	20.2	9.2	1906	New York, N. Y.	New York, N. Y.	George B. Hopkins.
203180	K. V. L. N.	Ga. s.	1	0	Fern.....	24	16	53.8	10.5	5.8	1906	do.	do.	Charles D. Freeman.
203196	K. V. L. T.	Ga. s.	1	2	Cone.....	183	156	117.0	27.0	12.8	1906	Noank, Conn.	Boston, Mass.	Ernest B. Dane.
127106	K. V. L. W.	St. s.	1	2	CYNTHIA.....	103	70	120.0	17.5	6.6	1895	Detroit, Mich.	New York, N. Y.	M. B. Mills.
203202	K. V. M. B.	Ga. s.	1	1	Katrina II.....	24	16	55.5	11.2	5.0	1906	Bayonne, N. J.	do.	George M. Boardman.
203225	K. V. M. G.	Slp.	1	1	Effort.....	52	52	75.5	16.5	9.7	1906	City Island, N. Y.	do.	Frank M. Smith.
121278	K. V. M. H.	Ga. s.	1	2	Felstedquin.....	48	39	64.1	17.3	8.3	1908	South Boston, Mass.	Philadelphia, Pa.	L. S. Bent.
203232	K. V. M. J.	Ga. s.	1	0	Revonah.....	22	17	53.7	11.2	4.9	1906	Bayonne, N. J.	New York, N. Y.	F. W. Wunster.
203247	K. V. M. Q.	Sch.	1	2	Sakuntala.....	17	17	36.0	14.2	6.2	1906	Essexton, Pa.	Philadelphia, Pa.	Benjamin Sharp.
203198	K. V. M. R.	Ga. s.	1	2	Palatine.....	63	54	66.0	20.0	8.5	1906	Osterville, Mass.	St. Louis, Mo.	Charles H. Ledlie.
203266	K. V. M. S.	St. s.	1	2	Bohemian.....	72	41	84.0	15.7	8.9	1906	Boston, Mass.	Boston, Mass.	William J. Sullivan.
203288	K. V. N. D.	Ga. s.	1	0	Mawgara II.....	23	23	44.1	11.2	4.7	1906	do.	do.	J. P. Eustis.
203327	K. V. N. H.	Ga. s.	1	0	Harmar.....	87	81	56.4	13.2	5.5	1906	New York, N. Y.	Jacksonville, Fla.	H. Weston.
203394	K. V. N. Q.	St. s.	1	2	KEHTON.....	185	106	123.4	20.0	10.7	1906	Boston, Mass.	New York, N. Y.	Roswell Eldridge.
203435	K. V. P. C.	Ga. s.	1	0	Tramp.....	23	21	52.5	11.2	5.8	1906	do.	Boston, Mass.	William A. Wheeler.
203493	K. V. P. L.	Ga. s.	1	0	Etheisa.....	25	17	66.0	10.0	6.5	1906	E. Greenwich, R. I.	do.	Josiah R. Harding.
203514	K. V. P. N.	Ga. s.	1	1	Eleanor IV.....	32	27	54.6	14.1	6.0	1906	Long Island City, N. Y.	New York, N. Y.	Alexander S. Williams.
203517	K. V. P. Q.	Ga. s.	1	0	Russara.....	39	31	78.5	12.9	5.9	1906	New York, N. Y.	do.	Noah Palmer.
203497	K. V. Q. D.	Ywl.	1	2	Laeca.....	36	36	57.0	15.4	8.3	1906	Gloucester, Mass.	do.	Charles M. Taintor.
203579	K. V. Q. F.	Ga. s.	1	2	Mousquetalro.....	49	45	75.2	14.0	6.1	1906	New York, N. Y.	do.	Paul E. De Vere.
203590	K. V. Q. L.	St. s.	2	2	ATALANTA.....	1,308	879	269.0	38.4	19.1	1903	Leith, Scotland	do.	George J. Gould.
203590	K. V. Q. M.	St. s.	1	0	Natomah.....	99	84	80.0	17.0	5.2	1906	Baltimore, Md.	Chicago, Ill.	Harrison B. Schuler.
203610	K. V. Q. P.	Ga. s.	1	0	Tycho.....	48	29	72.0	12.5	7.2	1906	South Boston, Mass.	Providence, R. I.	Frank L. Budlong.
203611	K. V. Q. R.	St. s.	2	2	WATURUS.....	571	388	180.0	27.5	14.2	1900	Leith, Scotland	Philadelphia, Pa.	Randal Morgan.
203532	K. V. R. B.	Ga. s.	1	2	Grey Dawn.....	40	27	56.0	16.0	7.0	1906	Guilford, Conn.	New Haven, Conn.	Julius H. Hurst.
203636	K. V. R. F.	Slp.	1	1	Irondequoit.....	20	20	50.6	13.2	7.4	1903	New York, N. Y.	New York, N. Y.	H. Mason Raborg.
203657	K. V. R. J.	Ga. s.	1	0	Arion.....	66	53	99.0	15.3	6.7	1906	Bayonne, N. J.	do.	Michael Blasius.
203683	K. V. R. M.	Ga. s.	1	2	Huntress.....	76	71	78.9	22.0	5.7	1906	New York, N. Y.	Buffalo, N. Y.	R. V. Pierce.
203690	K. V. R. P.	Ga. s.	1	1	Dolph.....	21	19	51.3	12.2	5.6	1906	Long Island City, N. Y.	New York, N. Y.	Williams - Whitteley Co.
203691	K. V. R. Q.	Ga. s.	1	2	Dacota.....	86	80	55.8	13.3	7.3	1906	do.	do.	Do.
203756	K. V. S. G.	Ga. s.	1	1	Aloha.....	42	37	75.2	14.2	6.6	1906	do.	do.	Do.
203759	K. V. S. H.	Ga. s.	1	2	Shella.....	47	39	56.9	17.9	7.1	1906	West Haven, Conn.	New Haven, Conn.	Bessie Riley.
201002	K. V. S. N.	Ga. s.	1	1	Atrichia.....	22	19	38.2	16.7	6.2	1904	Quincy, Mass.	Hyannis, Mass.	W. B. F. Weeks.

† Bronze.

## A LIST OF YACHTS, ARRANGED IN THE ORDER OF SIGNAL LETTERS—Continued.

[Steel vessels in SMALL CAPITALS, (Iron vessels in Italics.)]

Official No.	Signal letters.	Rtg.	Decks.	Mast.	Name of yacht.	Gross tonnage.	Net tonnage.	Length.	Breadth.	Depth.	When built.	Where built.	Home port (where permanent document issues).	Name of owner.
								Feet.	Feet.	Feet.				
208927	K. V. T. J.	St. s.	1	2	LYNDWIA	261	177	161.3	20.4	11.9	1907	New York, N. Y.	New York, N. Y.	C. L. Seabury & Co.
130657	K. V. T. F.	St. s.	1	0	Fidget	39	19	64.6	11.1	6.5	1886	East Boston, Mass.	Perth Amboy, N. J.	Elmer C. Hazard.
208227	K. V. W. B.	Ga. s.	1	1	Paladin	27	22	61.5	15.0	4.0	1906	St. Augustine, Fla.	St. Augustine, Fla.	Alfred J. Weston.
208919	K. V. W. G.	Ga. s.	1	1	Wanderlust	34	29	61.0	12.2	5.9	1907	New York, N. Y.	New York, N. Y.	C. L. Seabury & Co.
204229	K. V. W. M.	Slp.	1	1	Italena	49	30	67.5	16.8	10.3	1907	Bristol, R. I.	Bristol, R. I.	Herreshoff Mfg. Co.
208985	K. V. W. R.	Slp.	1	1	Winsome	49	30	67.5	16.8	10.3	1907	do	do	do.
208987	K. V. W. S.	Ga. s.	1	0	Virginia	26	20	61.6	10.4	5.8	1906	City Island, N. Y.	Philadelphia, Pa.	Alexander McK. Smith.
208973	K. W. B. F.	St. s.	1	2	HALCYON	161	109	125.5	18.3	11.1	1907	New York, N. Y.	New York, N. Y.	C. L. Seabury & Co.
208981	K. W. B. G.	Sch.	1	2	Ranger	41	37	64.6	16.7	9.2	1907	Boston, Mass.	Salem, Mass.	H. P. King.
208989	K. W. B. J.	Ga. s.	1	0	Gertrude	18	12	45.7	12.9	4.0	1907	New Haven, Conn.	New Haven, Conn.	Herbert Smith.
204048	K. W. B. S.	Ywl.	1	2	Mischief	19	17	50.0	12.7	7.2	1907	Boston, Mass.	New York, N. Y.	W. Hamilton Busk.
204051	K. W. B. T.	Ga. s.	1	0	Idaho	24	23	56.3	12.0	5.5	1907	Marblehead, Mass.	Marblehead, Mass.	Stearns & McKay.
204099	K. W. B. V.	St. s.	1	2	ALCYON	420	262	155.0	30.0	17.6	1907	Boston, Mass.	New York, N. Y.	H. W. Putnam, Jr.
204076	K. W. C. B.	Slp.	1	1	Aurora	49	30	67.5	16.8	10.3	1907	Bristol, R. I.	Bristol, R. I.	Herreshoff Mfg. Co.
204082	K. W. C. D.	Ga. s.	1	0	Placido	16	14	49.0	9.5	4.2	1902	Jersey City, N. J.	New York, N. Y.	John L. Muttart.
204083	K. W. C. F.	Ga. s.	1	0	Flamingo	23	21	41.3	15.2	7.2	1907	Brooklyn, N. Y.	do	William H. Fleming.
204114	K. W. C. J.	St. s.	1	0	Mao II	37	31	60.4	12.9	6.0	1906	New Haven, Conn.	New Haven, Conn.	John O. Bergh.
204182	K. W. C. Q.	Ga. s.	1	1	Yaqui	41	28	64.9	12.6	6.1	1907	New York, N. Y.	New York, N. Y.	Louis M. Josephthal.
204185	K. W. C. R.	Ga. s.	1	1	Osprey II	44	38	70.0	14.0	6.2	1907	Long Island City, N. Y.	do	Williams - Whittelsey Co.
204187	K. W. C. S.	Ga. s.	1	1	Le Vedette	16	14	44.0	10.6	5.0	1907	do	do	do.
204188	K. W. C. T.	Ga. s.	1	1	Lillian II	44	35	64.4	15.0	6.1	1907	do	do	do.
204189	K. W. C. V.	Ga. s.	1	1	Althes	25	22	51.0	12.0	5.4	1907	do	do	do.
8479	K. W. D. C.	Ga. s.	1	2	Mist	19	18	45.5	14.0	8.3	1886	Boston, Mass.	New York, N. Y.	C. Hayward Murphy.
107176	K. W. D. G.	Sch.	1	2	ANORITA	69	62	69.0	20.0	15.9	1895	Wilmington, Del.	Stamford, Conn.	Frederick M. Hoyt.
204194	K. W. D. J.	Slp.	1	1	Avenger	34	21	58.0	14.3	2.1	1907	Bristol, R. I.	Bristol, R. I.	Herreshoff Mfg. Co.
204280	K. W. D. Q.	Ga. s.	1	1	Sea Otter	26	27	60.0	10.6	7.8	1906	Newport, R. I.	Philadelphia, Pa.	Hugh L. Willoughby.
204280	K. W. D. V.	St. s.	1	0	CAVALIER	119	80	134.3	16.0	8.2	1907	New York, N. Y.	New York, N. Y.	Charles E. Proctor.

†Composite.

## SIGNAL LETTERS AWARDED FROM JULY 1 TO AUGUST 8, 1907.

204272	K. W. F. O.	Ga. s.	1	2	Nootka	17	12	39.0	13.6	5.8	1907	Winslow, Wash.	Seattle, Wash.	Frank J. Pratt, Jr.
204284	K. W. F. J.	Ga. s.	1	0	Kwasind	33	28	57.5	12.5	5.2	1900	Philadelphia, Pa.	Southwest Harbor, Me.	Wm. S. Grant, Jr.
204821	K. W. F. P.	Ga. s.	1	2	Dorothy	24	10	49.5	12.3	6.1	1907	Bath, Me.	New York, N. Y.	Leo Herzig.
204822	K. W. F. Q.	Ga. s.	1	0	Columbine	35	29	59.7	13.4	6.5	1907	New York, N. Y.	do	Charles M. Gould.
204824	K. W. F. R.	Ga. s.	1	1	Vancea	102	70	115.0	22.8	6.7	1907	Solomons, Md.	do	Morton R. Peck.
204825	K. W. F. S.	Ywl.	1	2	WINDWARD	68	68	79.3	19.5	8.7	1907	New York, N. Y.	do	Robert Jacobs.
204887	K. W. G. J.	Ga. s.	1	0	Mavourneen	24	19	51.0	11.6	8.0	1907	New Haven, Conn.	do	George M. Creevey.
204888	K. W. G. L.	Ga. s.	1	2	Kemah	56	50	72.0	20.0	6.0	1907	West Haven, Conn.	Bridgeport, Conn.	Thomas Alsop.



## CODE LIST OF THE UNITED STATES NAVY.

[The ensign is to be shown at the peak, over the code pennant, when the signal letters are hoisted.]

Signal letters.	Name of vessel.	Type.	Hull.	Propulsion.	Rig.	Gun, main battery.	Displacement. <sup>1</sup>
G. Q. B. C.	Abarenda	Collier	Steel	Single screw	Schooner		Tons. 4, 670
G. Q. B. D.	Accomac	Tug	Iron	do			187
G. Q. B. F.	Active	do	Steel	do	Light-signal mast		296
G. Q. B. H.	Adams	Station ship	Wood	do	Bark	6	1, 400
G. Q. B. J.	Adder	Submarine					
G. Q. B. K.	Alleen		Steel	Single screw	Schooner		192
G. Q. B. L.	Ajax	Collier	do	do	2-mast schooner	1	7, 500
G. Q. B. M.	Alabama	Battle ship	do	Twin screws	2 military masts	18	11, 562
G. Q. B. N.	Albany	Protected cruiser	Sheathed	do	do	10	8, 490
G. Q. B. R.	Alert	Training ship	Iron	Single screw	Barkentine	6	1, 110
G. Q. B. S.	Alexander	Collier	Steel	do	Schooner	1	6, 181
G. Q. B. T.	Alfco	Tug	Wood	do	1 derrick and 1 mast		586
G. Q. B. V.	Alliance	Sailing ship	do	do	Bark	6	1, 375
G. Q. B. W.	Alvarado	Gunboat	Steel	Single screw	2-mast schooner	2	100
G. Q. C. B.	Amphitrite	2-turret monitor	Iron	Twin screws	1 military mast	6	3, 990
G. Q. C. D.	Annapolis	Gunboat	Composite	Single screw	Barkentine	6	1, 010
G. Q. C. F.	Apache	Tug	Wood	do	2 masts		650
G. Q. C. H.	Arctusa	Water boat	Steel	do	Schooner	1	6, 200
G. Q. C. J.	Arkansas	Single-turret monitor	do	Twin screws	1 military mast	6	3, 225
G. Q. C. K.	Arayat	Gunboat	Iron	do	2-mast schooner	8	248
G. Q. C. L.	Atlanta	Protected cruiser	Steel	Single screw	do	8	8, 000
G. Q. C. S.	Bagley	Torpedo boat	do	Twin screws	do	8	175
G. Q. C. T.	Bailey	do	do	do	do	24	280
G. Q. C. V.	Bainbridge	Destroyer	do	do	Signal pole	2	420
G. Q. C. W.	Baltimore	Protected cruiser	do	do	2-mast schooner	12	4, 418
G. Q. D. C.	Barney	Torpedo boat	do	do	do	8	175
G. Q. D. F.	Barry	Destroyer	do	do	Signal pole	2	420
G. Q. D. K.	Bennington	Gunboat	do	do	2-mast schooner	6	1, 710
G. Q. D. L.	Biddle	Torpedo boat	do	do	do	8	175
G. Q. D. M.	Blakely	do	do	do	do	8	196
G. Q. D. N.	Boston	Protected cruiser	do	Single screw	2-mast schooner	8	3, 000
G. Q. D. P.	Brooklyn	Armored cruiser	do	Twin screws	2 military masts	20	9, 216
G. Q. D. R.	Brutus	Collier	Iron	Single screw	2 pole masts	1	6, 600
G. Q. D. S.	Buffalo	Cruiser (auxiliary)	Steel	do	Schooner	6	6, 000
G. Q. D. T.	Birmingham	Scout cruiser	do	Twin screws	2 masts	8	3, 750
G. Q. D. V.	Boxer	Training ship	Wood	Sails	Brigantine		846
G. Q. F. B.	Chester	Scout cruiser	Steel	Four screws	do	8	3, 750
G. Q. F. C.	Cumberland	Training ship	do	Sails	Bark	6	1, 800
G. Q. F. D.	Cesar	Collier	do	Single screw	Schooner		5, 016
G. Q. F. J.	California	Armored cruiser	Steel	do	2 military masts	18	13, 680
G. Q. F. K.	Callao	Gunboat	Iron	do	2-mast schooner	8	248
G. Q. F. L.	Cuttlefish	Submarine					
G. Q. F. M.	Castine	Gunboat	Steel	Twin screws	2-mast schooner	8	1, 177
G. Q. F. P.	Celle	Supply ship	do	Single screw	2 pole masts	2	8, 000
G. Q. F. R.	Charleston	Protected cruiser	do	Twin screws	2 military masts	14	9, 700
G. Q. F. S.	Chittanooga	do	Sheathed	do	2-mast schooner	10	3, 200
G. Q. F. T.	Chambray	Destroyer	Steel	do	Signal pole	2	420
G. Q. F. V.	* Severn	Training ship	Sheathed	Sails	Ship	6	1, 175
G. Q. F. W.	Chicago	Protected cruiser	Steel	Twin screws	2-mast schooner	18	4, 500
G. Q. H. B.	Chickasaw	Tug	Iron	Single screw			100
G. Q. H. C.	Choctaw	do	do	do			360
G. Q. H. D.	Cinchmal	Protected cruiser	Steel	Twin screws	1 pole mast	11	3, 188
G. Q. H. F.	Cleveland	do	Sheathed	do	2-mast schooner	10	3, 200
G. Q. H. J.	Colorado	Armored cruiser	Steel	do	2 military masts	18	13, 680
G. Q. H. K.	Columbia	Protected cruiser	do	Triple screws	2-mast schooner	11	7, 850
G. Q. H. L.	Concord	Gunboat	do	Twin screws	do	6	1, 710
G. Q. H. M.	Connecticut	Battle ship	do	do	2 military masts	24	16, 000
G. Q. H. N.	Constellation	Station ship	Wood	Sails	Ship	14	1, 970
G. Q. H. P.	Constitution	Sailing ship	do	do	Dismantled		2, 200
G. Q. H. R.	Craven, T. A. M.	Torpedo boat	Steel	Twin screws		24	146
G. Q. H. S.	Culgoa	Supply ship	do	Single screw	Schooner		5, 725
	Cumberland	Training ship	do	Sails	Bark		

<sup>1</sup> With normal coal supply.    <sup>2</sup> Rapid-fire guns, 6-pounder or smaller, or machine guns.

<sup>3</sup> And 5 6-pounder rapid-fire guns.

\* Formerly "Chesapeake."

## CODE LIST OF THE UNITED STATES NAVY—Continued.

Signal letters.	Name of vessel.	Type.	Hull.	Propulsion.	Rig.	Guns, mch battery.	Displacement. <sup>1</sup>
G. Q. H. T.	Cushing	Torpedo boat	Steel	Twin screws		13	Tons 105
G. Q. J. H.	Dahlgren	do	do	do		14	146
G. Q. J. K.	Dale	Destroyer	do	do	Signal pole	12	420
G. Q. J. M.	Day	Torpedo boat	do	do		13	154
G. Q. J. N.	Decatur	Destroyer	do	do	Signal pole	12	420
G. Q. J. P.	DeLaware	Torpedo boat	Steel	Twin screws		13	196
G. Q. J. B.	Denver	Protected cruiser	Sheathed	do	2-mast schooner	10	3,200
G. Q. J. C.	Des Moines	do	do	do	do	10	3,200
G. Q. J. T.	Detroit	Unprotected cruiser	Steel	do	do	10	2,072
G. Q. J. V.	Dixie	Auxiliary cruiser	do	Single screw	Brig	8	6,114
G. Q. J. W.	Dolphin	Dispatch boat	do	do	3-mast schooner	2	1,486
G. Q. K. O.	Don Juan de Austria	Gunboat	Iron	do	2-mast schooner	6	1,130
G. Q. K. B.	Dorothea	Yacht	Steel	do	Schooner	18	694
G. Q. K. D.	Dupont	Torpedo boat	do	Twin screws		14	165
G. Q. K. F.	Dubuque	Gunboat	Composite	do	2-mast schooner	6	1,085
G. Q. K. L.	Eagle	Yacht	Steel	Single screw	1 mast	14	434
G. Q. K. M.	Elcano	Gunboat	Iron	Twin screws	Schooner	17	620
G. Q. K. N.	Elfrida	Yacht	Steel	Single screw	do	10	173
G. Q. K. P.	Enterprise	Nautical school ship	Wood	do	Bark	10	1,375
G. Q. K. R.	Ericsson	Torpedo boat	Steel	Twin screws		14	120
G. Q. K. S.	Essex	Training ship for naval militia	Wood	Single screw	Bark	6	1,375
G. Q. K. T.	Eagre	Tender	do	Sails	Schooner	6	275
G. Q. K. W.	Farragut	Torpedo boat	Steel	Twin screws		14	279
G. Q. L. B.	Gopher	Naval militia	Wood	Single screw	2-mast schooner	10	840
G. Q. L. C.	Florida	Single-turret monitor	Steel	Twin screws	1 military mast	6	3,225
G. Q. L. D.	Foote	Torpedo boat	do	do		13	142
G. Q. L. F.	Fortune	Tug	Iron	Single screw	Schooner	10	450
G. Q. L. H.	Fox	Torpedo boat	Steel	Twin screws		13	154
G. Q. L. J.	Franklin	Receiving ship	Wood	Screw	Dismantled	12	5,170
G. Q. L. K.	Frolic	Yacht	Steel	Single screw	Schooner	16	607
G. Q. L. R.	Galveston	Protected cruiser	Sheathed	Twin screws	2-mast schooner	10	3,200
G. Q. L. T.	General Alava	Dispatch boat	Steel	Single screw	Schooner	16	1,115
G. Q. L. V.	Georgia	Battle ship	do	Twin screws	2 military masts	24	14,948
G. Q. L. W.	Glacier	Supply ship	do	Single screw	Schooner	17	7,000
G. Q. M. B.	Gloucester	Yacht	do	do	do	10	786
G. Q. M. C.	Goldborough	Torpedo boat	do	Twin screws		14	255
G. Q. M. D.	Grampus	Submarine					
G. Q. M. F.	Gwin	Torpedo boat	Steel	Single screw		11	46
G. Q. M. H.	Granite State	Training ship for naval militia	Wood	Sails		10	4,150
G. Q. M. J.	Hancock	Receiving ship	Iron	Single screw	Schooner	10	7,000
G. Q. M. N.	Hannibal	Collier	Steel	do	do	1	4,291
G. Q. M. P.	Hartford	Cruiser	Wood	do	Bark	9	2,790
G. Q. M. R.	Hawk	Yacht	Steel	do	1 mast	10	375
G. Q. M. T.	Helena	Gunboat	do	Twin screws	1 military mast	8	1,392
G. Q. M. V.	Hercules	Tug	Iron	Single screw	1 mast	10	198
G. Q. M. W.	Hist	Yacht	Steel	do	Schooner	19	472
G. Q. N. B.	Holland	Submarine					
G. Q. N. O.	Hopkins	Destroyer	Steel	Twin screws	Signal pole	12	408
G. Q. N. D.	Hornet	Yacht	do	Single screw	1 mast	10	425
G. Q. N. F.	Hull	Destroyer	do	Twin screws	Signal pole	12	408
G. Q. N. H.	Huntress	Yacht	Composite	Single screw	Schooner	10	82
G. Q. N. J.	Idaho	Battle ship	Steel	Twin screws	1 military mast	20	13,000
G. Q. N. K.	Intrepid	Training ship	do	Sails	Bark	6	1,800
G. Q. N. L.	Ionie	Marine hospital ship	Wood	Screw	do	10	1,572
G. Q. N. P.	Illinois	Battle ship	Steel	Twin screws	2 military masts	18	11,655
G. Q. N. R.	Inca	Yacht	Wood	Single screw	Schooner	10	120
G. Q. N. S.	Independence	Receiving ship	do	do	Dismantled	12	3,270
G. Q. N. T.	Indiana	Battle ship	Steel	Twin screws	1 military mast	16	10,288
G. Q. N. V.	Iowa	do	do	do	do	16	11,346
G. Q. N. W.	Iris	Water boat	Iron	Single screw	Brigantine	10	6,100
G. Q. P. C.	Iroquois	Tug	Steel	do	Schooner	6	702
G. Q. P. D.	Isla de Cuba	Gunboat	do	Twin screws	2-mast schooner	6	1,030
G. Q. P. F.	Isla de Luzon	do	do	do	do	4	1,030
G. Q. P. H.	Iwama	Tug	do	Single screw		10	192
G. Q. P. L.	Jamestown	Marine hospital ship	Wood	Sails	Ship	10	1,150
G. Q. P. M.	Kansas	Battle ship	Steel	Twin screws	2 military masts	21	16,000
G. Q. P. N.	Justin	Collier	do	Single screw	Schooner	11	3,300
G. Q. P. S.	Katahdin	Coast-defense ram	do	Twin screws	1 signal pole	4	2,183
G. Q. P. T.	Kearsarge	Battle ship	do	do	2 military masts	22	11,520
G. Q. P. V.	Kentucky	do	do	do	do	22	11,520
G. Q. R. B.	Lancaster	Receiving ship	Wood	Single screw	Ship	10	3,250
G. Q. R. C.	Lawrence	Destroyer	Steel	Twin screws	Signal pole	12	400
G. Q. R. D.	Lebanon	Collier	do	Single screw	Schooner	10	3,375
G. Q. R. H.	Leonidas	do	do	do	do	11	4,242
G. Q. R. L.	Louisiana	Battle ship	do	Twin screws	2 military masts	24	16,000
G. Q. R. N.	Machias	Gunboat	do	do	2-mast schooner	8	1,177
G. Q. R. P.	Macdonough	Destroyer	do	do	Signal pole	17	400
G. Q. R. S.	Mackenzie	Torpedo boat	do	Single screw		11	66

<sup>1</sup> With normal coal supply.<sup>2</sup> Rapid-fire guns, 6-pounder or smaller, or machine guns.<sup>3</sup> And 5 6-pounder rap'd-fire guns.

\* Formerly "Iroquois."

† Formerly "Fern."

## CODE LIST OF THE UNITED STATES NAVY—Continued.

Signal letters.	Name of vessel.	Type.	Hull.	Propulsion.	Rig.	Guns, main battery.	Displacement. <sup>1</sup>
G. Q. R. V.	Maine	Battle ship	Steel	Twin screws	2 military masts	20	12,500
G. Q. S. B.	Manila	Gunboat	Iron	Single screw	Schooner	8	1,750
G. Q. S. C.	Michigan	Battle ship	Steel	Twin screws	2 military masts	8	16,000
G. Q. S. D.	Manly	Torpedo boat	do	Single screw	do	8	80
G. Q. S. F.	Marblehead	Unprotected cruiser	do	Twin screws	2-mast schooner	10	2,072
G. Q. S. H.	Marcellus	Collier	Iron	Single screw	Schooner	6	4,450
G. Q. S. J.	Marietta	Gunboat	Composite	Twin screws	2-mast schooner	6	950
G. Q. S. L.	Mariyela	do	Iron	do	do	5	170
G. Q. S. M.	Maryland	Armored cruiser	Steel	do	2 military masts	18	13,680
G. Q. S. N.	Massachusetts	Battle ship	do	do	1 military mast	16	10,285
G. Q. S. P.	Massasoit	Tug	do	Single screw	1 pole mast	16	262
G. Q. S. R.	Mayflower	Yacht	do	Twin screws	Schooner	14	2,000
G. Q. S. T.	MoKee	Torpedo boat	do	Single screw	do	2	65
G. Q. S. V.	Miantonomoh	2-turret monitor	Iron	Twin screws	1 military mast	4	3,900
G. Q. S. W.	Wolverine	Cruiser	Steel	Paddle	Schooner	10	685
G. Q. T. B.	Milwaukee	Protected cruiser	do	Twin screws	2 military masts	14	9,700
G. Q. T. D.	Mindoro	Gunboat	Iron	do	2-mast schooner	5	170
G. Q. T. F.	Minneapolis	Protected cruiser	Steel	Triple screws	do	11	7,300
G. Q. T. H.	Minnesota	Battle ship	do	Twin screws	2 military masts	24	16,000
G. Q. T. J.	Missouri	do	do	do	do	20	12,500
G. Q. T. K.	Moccasin	Submarine	do	do	do	do	do
G. Q. T. L.	Modoc	Tug	Iron	Single screw	do	do	241
G. Q. T. M.	Mohawk	do	Steel	do	do	do	426
G. Q. T. N.	Mohican	Cruiser	Wood	do	Bark	6	1,900
G. Q. T. P.	Moundnock	2-turret monitor	Iron	Twin screws	1 military mast	6	3,900
G. Q. T. R.	Mississippi	Battle ship	Steel	do	do	20	13,000
G. Q. T. S.	Monongahela	Sailing ship	Wood	Sails	Ship	6	2,100
G. Q. T. V.	Montana	Armored cruiser	Steel	Twin screws	2 military masts	20	14,500
G. Q. T. W.	Monterey	2-turret monitor	do	do	1 military mast	4	4,084
G. Q. V. B.	Montgomery	Unprotected cruiser	do	do	2-mast schooner	(*)	2,072
G. Q. V. C.	Morris	Torpedo boat	do	do	do	14	105
G. Q. V. P.	Nanshan	Collier	do	Single screw	2 pole masts	18	4,950
G. Q. V. R.	Narkeeta	Tug	do	do	do	8	192
G. Q. V. S.	Nashville	Gunboat	do	Twin screws	2-mast schooner	8	1,871
G. Q. V. T.	Nebraska	Battle ship	do	do	2 military masts	24	14,945
G. Q. V. W.	Nero	Collier	do	Single screw	Schooner	1	4,925
G. Q. W. B.	Nevada	Single-turret monitor	do	Twin screws	1 military mast	6	3,225
G. Q. W. C.	Newark	Protected cruiser	do	do	2-mast schooner	12	4,088
G. Q. W. D.	New Hampshire	Battle ship	do	do	2 military masts	24	16,000
G. Q. W. F.	New Jersey	do	do	do	do	24	14,948
G. Q. W. H.	New Orleans	Protected cruiser	Sheathed	do	do	10	3,430
G. Q. W. J.	Newport	Gunboat	Composite	Single screw	Barkentine	6	1,010
G. Q. W. K.	New York	Armored cruiser	Steel	Twin screws	2 military masts	14	8,150
G. Q. W. L.	Nezinscot	Tug	do	Single screw	do	do	156
G. Q. W. N.	Nicholson	Torpedo boat	do	Twin screws	do	3	218
G. Q. W. O.	Nina	Tug	Iron	Single screw	Schooner	do	357
G. Q. W. P.	Nipsic	Cruiser	Wood	do	Bark	do	1,375
G. Q. W. R.	North Carolina	Armored cruiser	Steel	Twin screws	2 military masts	20	14,500
G. Q. W. S.	Oetopus	Submarine	do	do	do	do	do
G. R. B. C.	O'Brien	Torpedo boat	Steel	Twin screws	do	3	230
G. R. B. D.	Ohio	Battle ship	do	do	2 military masts	20	12,500
G. R. B. E.	Olympia	Protected cruiser	do	do	2-mast schooner	14	5,865
G. R. B. F.	Omaha	Marine hospital ship	Wood	Screw screw	Bark	do	2,400
G. R. B. J.	Oneda	Yacht	Steel	Single screw	Schooner	do	150
G. R. B. K.	Oregon	Battle ship	do	Twin screws	1 military mast	16	10,288
G. R. B. L.	Oseola	Tug	do	Single screw	Schooner	do	571
G. R. B. N.	Paducah	Gunboat	Composite	Twin screws	2-mast schooner	8	1,085
G. R. B. P.	Pampangu	do	Iron	do	do	18	243
G. R. B. Q.	Panay	do	do	do	Signal mast	6	182
G. R. B. S.	Panther	Cruiser (auxiliary)	do	Single screw	Brig	8	3,580
G. R. B. T.	Paragua	Gunboat	do	Twin screws	2-mast schooner	8	243
G. R. B. V.	Pentucket	Tug	Steel	Single screw	Schooner	do	280
G. R. B. W.	Paul Jones	Destroyer	do	Twin screws	Signal pole	2	420
G. R. C. B.	Pawnee	Tug	Wood	Single screw	1 mast; 1 derrick	do	275
G. R. C. D.	Pawtucket	do	Steel	do	Schooner	do	225
G. R. C. F.	Penacook	do	do	do	do	do	230
G. R. C. H.	Pennsylvania	Armored cruiser	do	Twin screws	2 military masts	18	13,680
G. R. C. J.	Pensacola	Cruiser	Wood	Single screw	do	1	5,000
G. R. C. K.	Peoria	Gunboat	Steel	do	Schooner	7	487
G. R. C. L.	Perry	Destroyer	do	Twin screws	Signal pole	2	420
G. R. C. M.	Petrel	Gunboat	do	Single screw	3-mast schooner	4	890
G. R. C. N.	Philadelphia	Receiving ship	do	Twin screws	do	do	4,410
G. R. C. P.	Piko	Submarine	do	do	do	do	do
G. R. C. Q.	Pinta	Gunboat	Iron	Single screw	Schooner	do	550
G. R. C. S.	Piscataqua	Tug	Steel	do	do	do	354
G. R. C. T.	Plunger	Submarine	do	do	do	do	do
G. R. C. V.	Pompey	Collier	Steel	Single screw	Schooner	do	3,065
G. R. C. W.	Pontiac	Tug	Wood	do	1 mast; 1 derrick	do	401
G. R. D. B.	Porpoise	Submarine	do	do	do	do	do

<sup>1</sup> With normal coal supply.<sup>2</sup> Rapid-fire guns, 6-pounder or smaller, or machine guns.<sup>3</sup> And 5 6-pounder rapid-fire guns.<sup>4</sup> Fitted as a torpedo practice ship; 6 torpedo tubes.<sup>5</sup> Formerly "Michigan."

## CODE LIST OF THE UNITED STATES NAVY—Continued.

Signal letters.	Name of vessel.	Type.	Hull.	Propulsion.	Rig.	Guns, main battery.	Displacement. <sup>1</sup>
G. E. D. O.	Porter	Torpedo boat.	Steel	Twin screws.		2 4	Tons 185
G. E. D. F.	Portsmouth	Sailing ship	Wood	Sails	Ship	2 6	1,125
G. E. D. J.	Potomac	Tug	Steel	Single screw	2 pole masts	2 4	785
G. E. D. K.	Powhatan	do	do	do	do		194
G. E. D. L.	Prairie	Cruiser (auxiliary)	Iron	do	Brig	8	6,620
G. E. D. M.	Proble	Destroyer	Steel	Twin screws.	Signal pole	2 2	420
G. E. D. N.	Princeton	Gunboat.	Composite.	Single screw.	Barkentine.	6	1,010
G. E. D. P.	Puritan	2-turret monitor.	Iron	Twin screws.	1 military mast.	10	6,060
G. E. D. Q.	Prometheus	Fleet collier	Steel	do	4 pole masts	4	12,585
G. E. D. R.	Patuxent	Tug	do	do	2 pole masts		755
G. E. F. S.	Pataasco	do	do	do	do		755
G. E. F. E.	Quiros	Gunboat.	Composite.	Single screw.	Schooner	2 8	350
G. E. F. O.	Rainbow	Supply ship	Steel	do	do	2 14	4,360
G. E. F. D.	Raleigh	Protected cruiser.	do	Twin screws.	2-mast schooner.	11	3,183
G. E. F. H.	Ranger	Cruiser	Iron	Screw	Barkentine.	0	1,261
G. E. F. J.	Rapido	Tug	Wood	do	do		100
G. E. F. K.	Redna Mercedes	Station ship	Steel	do	do		2,635
G. E. F. L.	Relief	Hospital ship.	do	Single screw	2 pole masts		3,300
G. E. F. M.	Restless	Yacht	Iron	do	1 mast	2 3	158
G. E. F. N.	Rhode Island	Battle ship	Steel	Twin screws.	2 military masts.	24	11,948
G. E. F. P.	Richmond	Receiving ship (auxiliary).	Wood	Single screw	do	2 2	2,700
G. E. F. Q.	Rocket	Tug	Steel	do	Derrick mast.		270
G. E. F. R.	Rodgers	Torpedo boat.	do	Twin screws.	do	2 3	142
G. E. F. T.	Rowan	do	do	do	do	2 4	210
G. E. F. Y.	Salem	Scout cruiser	do	do	2 masts	8	3,750
G. E. H. J.	Samar	Gunboat.	Iron	do	2-mast schooner.	2 8	243
G. E. H. F.	South Carolina	Battle ship	Steel	do	2 military masts.	8	16,000
G. E. H. K.	Samoset	Tug	do	do	do		225
G. E. H. L.	Sandoyal	Gunboat.	do	Single screw	2-mast schooner	2 4	100
G. E. H. M.	San Francisco	Protected cruiser.	do	Twin screws.	2 military masts.	12	4,083
G. E. H. N.	Saratoga	School ship.	Wood	Sails	Ship		1,025
G. R. H. P.	Saturn	Collier.	Iron	Single screw	Schooner	2 1	6,220
G. R. H. Q.	Scorpion	Yacht	Steel	Twin screws.	do	2 10	775
G. R. H. S.	Sebago	Tug	do	Single screw	do		190
G. R. H. T.	Severn	Submarine					
G. R. H. V.	Shark	Yacht	Steel	Single screw	Schooner		122
G. R. H. W.	Shearwater	Torpedo boat.	do	Twin screws.	do	2 3	200
G. R. J. B.	Shubrick	Tug	Iron	Single screw	do		155
G. R. J. C.	Sioux	Yacht	Steel	do	1 mast	2 6	315
G. R. J. D.	Solace	Hospital ship.	do	do	Schooner	2 3	5,700
G. R. J. F.	Somers	Torpedo boat.	do	do	do	2 4	150
G. R. J. Q.	Sotoyomo	Tug	do	do	Schooner		230
G. R. J. H.	South Dakota	Armored cruiser	do	Twin screws.	2 military masts.	18	13,680
G. R. J. K.	Southery	Prison ship	do	Single screw	Schooner	2 1	3,100
G. R. J. L.	Standish	Tug	Iron	do	do	1	450
G. R. J. M.	Sterling	Collier.	do	do	do	2 1	5,663
G. R. J. N.	Stewart	Destroyer.	Steel	Twin screws.	Signal pole	2 2	420
G. R. J. P.	Stiletto	Torpedo boat.	Wood	Single screw	do		31
G. R. J. S.	St. Louis	Protected cruiser.	Steel	Twin screws.	2 military masts.	14	9,700
G. R. J. T.	St. Marys	School ship.	Wood	Sails	Ship		1,025
G. R. J. V.	Stockton	Torpedo boat.	Steel	Twin screws.	do	2 3	200
G. K. J. W.	Stranger	Yacht	Iron	Single screw	1 mast		546
G. R. K. B.	Stringham	Torpedo boat.	Steel	Twin screws.	do	2 4	340
G. R. K. C.	Supply	Supply ship	Iron	Single screw	Schooner	2 12	4,460
G. R. K. F.	Syph.	Yacht	Steel	do	do	2 1	152
G. R. K. H.	Sylvia	do	Iron	do	do		302
G. R. K. Q.	Tarantula	Submarine					
G. R. K. S.	Tennessee	Armored cruiser	Steel	Twin screws.	2 military masts.	20	14,600
G. R. K. T.	Tacoma	Protected cruiser.	Sheathed	do	2-mast schooner.	10	3,200
G. R. K. V.	Talbot	Torpedo boat.	Steel	Single screw	do	2 1	46
G. R. K. W.	Tecumseh	Tug	do	do	Schooner		214
G. R. L. B.	Terror	2-turret monitor	Iron	Twin screws.	1 military mast.	8	3,990
G. R. L. O.	Texas	Battle ship	Steel	do	2 military masts.	8	6,315
G. R. L. D.	Thornton	Torpedo boat.	do	do	do	2 3	200
G. R. L. F.	Tingey	do	do	do	do	2 3	165
G. R. L. H.	Topeka	Gunboat.	Iron	do	do		2,255
G. R. L. J.	Trafalgar	Tug	Wood	Single screw	Derrick mast		280
G. R. L. K.	Triton	do	Steel	do	do		212
G. R. L. M.	Truxtun	Destroyer.	do	Twin screws.	Signal pole	2 2	433
G. R. L. N.	Vestal	Fleet collier.	do	do	4 pole masts		12,585
G. R. L. T.	Unadilla	Tug	do	Single screw	Schooner		355
G. R. L. V.	Uncas	do	do	do	do		441
G. R. L. W.	Vermont	Battle ship	do	Twin screws.	2 military masts.	24	16,000
G. R. M. D.	Viper	Submarine					
G. R. M. F.	Vesuvius	Dynamite-gun vessel.	Steel	Twin screws.	1 pole mast	( <sup>5</sup> )	929
G. R. M. H.	Vicksburg	Gunboat.	Composite.	Single screw	Barkentine.	6	1,010
G. R. M. J.	Vigilant	Tug	Iron	do	Schooner		300
G. R. M. L.	Villalobos	Gunboat.	Composite.	do	do	2 8	370

<sup>1</sup> With normal coal supply.<sup>2</sup> And 6 6-pounder rapid-fire guns.<sup>3</sup> Rapid-fire guns, 6-pounder or smaller, or machine guns.<sup>4</sup> Fitted as a torpedo cruiser, 5 torpedo tubes.<sup>5</sup> Formerly "Ontario."<sup>6</sup> And 5 6-pounder rapid-fire guns.

† See G. Q. F. V.

‡ Formerly "Erie."

## CODE LIST OF THE UNITED STATES NAVY—Continued.

Signal letters.	Name of vessel.	Type.	Hull.	Propulsion.	Rig.	Guns, main battery.	Displacement. <sup>1</sup>
G. R. M. N.	Virginia	Battle ship	Steel	Twin screws	2 military masts	24	Tons. 14,948
G. R. M. P.	Vixen	Yacht	do	Single screw	Schooner	8	506
G. R. M. V.	Waban	Tug	Iron	do	do	do	180
G. R. M. W.	Wabash	Receiving ship	Wood	do	Dismantled	do	4,650
G. R. N. B.	Wahneta	Tug	Steel	Single screw	do	do	192
G. R. N. C.	Wasp	Yacht	do	do	Schooner	6	630
G. R. N. D.	West Virginia	Armored cruiser	do	Twin screws	2 military masts	18	12,690
G. R. N. F.	Wheeling	Gunboat	Composite	do	2-mast schooner	6	990
G. R. N. H.	Whipple	Destroyer	Steel	do	Signal pole	2	438
G. R. N. J.	Wilkes	Torpedo boat	do	do	do	3	165
G. R. N. K.	Wilmington	Gunboat	do	do	1 military mast	8	1,392
G. R. N. L.	Winslow	Torpedo boat	do	do	do	3	142
G. R. N. M.	Wisconsin	Battle ship	do	do	2 military masts	18	11,552
G. R. N. T.	Washington	Armored cruiser	do	do	do	20	14,500
G. R. N. P.	Wolverine	do	do	do	do	do	do
G. R. N. P.	Wompatuck	Tug	Steel	Single screw	Schooner	do	462
G. R. N. Q.	Worden	Destroyer	do	Twin screws	Signal pole	2	438
G. R. N. S.	Wyoming	Single-turret monitor	do	do	1 military mast	6	3,225
G. R. P. D.	Yankee	Cruiser (Auxiliary)	Iron	Single screw	Brig	8	6,225
G. R. P. F.	Yankee	Yacht	Steel	do	Schooner	4	975
G. R. P. H.	Yantic	Cruiser	Wood	do	Bark	do	900
G. R. P. J.	Yorktown	Gunboat	Steel	Twin screws	2-mast schooner	6	1,710

<sup>1</sup> With normal coal supply.<sup>2</sup> Rapid-fire guns, 6-pounder or smaller, or machine guns.<sup>3</sup> And 6 6-pounder rapid-fire guns.

† See G. Q. S. W.

# CODE LIST OF THE QUARTERMASTER'S DEPARTMENT, UNITED STATES ARMY.

[Steel vessels in SMALL CAPITALS, Iron vessels in *Italics*.]

Signal letters.	Rtg.	Name.	Tonnage.		Year built.	Where built.	Where employed.
			Gross.	Net.			
<i>Transports.</i>							
G. W. B. D.	St. s.	MCCLELLAN .....	3,006	1,828	1885	Newcastle, England .....	Atlantic.
G. W. B. F.	St. s.	<i>Burnside</i> .....	2,136	1,405	1882	do .....	Pacific.
G. W. B. J.	St. s.	SHERMAN .....	5,780	3,725	1892	Belfast, Ireland .....	Do.
G. W. B. K.	St. s.	SHERIDAN .....	5,673	3,654	1892	do .....	Do.
G. W. B. L.	St. s.	LOGAN .....	5,672	3,653	1892	do .....	Do.
G. W. B. M.	St. s.	THOMAS .....	5,713	3,687	1894	do .....	Do.
G. W. B. N.	St. s.	BUFORD .....	5,040	3,621	1890	do .....	Do.
G. W. B. P.	St. s.	KILPATRICK .....	5,040	3,647	1890	do .....	Atlantic.
G. W. B. Q.	St. s.	CROOK .....	4,120	2,708	1882	Dumbarton, Scotland .....	Pacific.
G. W. B. S.	St. s.	<i>Meade</i> .....	5,041	3,375	1874	Greenock, Scotland .....	Atlantic.
G. W. C. B.	St. s.	INGALLS .....	1,347	806	1894	Newcastle, England .....	Do.
G. W. C. D.	St. s.	WARREN .....	4,375	2,500	1889	Stettin, Germany .....	Pacific.
G. W. C. H.	St. s.	<i>Wright</i> .....	871	388	1887	Bowling, Scotland .....	Do.
G. W. C. S.	St. s.	SUMNER .....	3,458	2,182	1883	Hamburg, Germany .....	Atlantic.
G. W. D. C.	St. s.	Seward .....	1,275	697	1890	Seattle, Wash. ....	Pacific.
G. W. D. F.	St. s.	DIX .....	6,839	4,507	1892	Sunderland, England .....	Do.
G. W. D. H.	St. s.	Liscum .....	1,072	696	1878	Newcastle-on-Tyne, England .....	Do.
<i>Tugs.</i>							
G. W. C. K.	St. s.	<i>Reno</i> .....	135	67	1889	Philadelphia, Pa .....	Atlantic.
G. W. C. L.	St. s.	SLOCUM .....	581	337	1898	do .....	Pacific.
G. W. D. J.	St. y.						Sold.
<i>Steam tugs.</i>							
G. W. C. M.	St. s.	POE .....	157	106	1898	Camden, N. J. ....	Gulf of Mexico.
G. W. C. N.	St. s.	<i>Williams</i> .....	198	113	1875	Philadelphia, Pa .....	Atlantic.
G. W. C. Q.	St. s.	Canby .....	209	142	1898	Steighsburg, N. Y. ....	Do.
<i>Submarine mine planters.</i>							
G. W. C. R.	St. s.	GENERAL HENRY J. HUNT .....	447	304	1904	Philadelphia, Pa .....	Atlantic.
G. W. C. S.	St. s.	GENERAL HENRY KNOX .....	447	304	1904	do .....	Atlantic and Gulf.
G. W. C. T.	St. s.	COL. GEORGE ARMISTEAD .....	447	304	1904	do .....	Do.
G. W. C. V.	St. s.	MAJ. SAMUEL RINGGOLD .....	447	304	1904	do .....	Do.
<i>Cable ship.</i>							
G. W. D. B.	St. s.	Cyrus W. Field .....	235	116	1901	Hartford, Conn. ....	Atlantic.



LIST OF VESSELS OF THE UNITED STATES REVENUE-CUTTER SERVICE, ARRANGED ACCORDING TO SIGNAL LETTERS.

[Steel vessels in SMALL CAPITALS, Iron vessels in *Italics*.]

Signal letters.	Name.	Description.	Guns.	Tons. displ.	When built.	Where built.	Station.
G. V. B. H.	Dallas	Steamer, propeller	2	370	1874	Portland, Me	Ogdensburg, N. Y.
G. V. B. K.	<i>Perry</i>	do	1	451	1884	Buffalo, N. Y.	Bering Sea Cruise.
G. V. B. M.	<i>Boutwell</i>	do	2	826	1873	do	Newbern, N. C.
G. V. B. Q.	GUTHRIE	do	1	126	1895	Baltimore, Md.	Baltimore, Md.
G. V. B. S.	Apache*	do	3	664	1891	do	Do.
G. V. B. T.	Hartley	do	1	48	1875	San Francisco, Cal.	San Francisco, Cal.
G. V. B. W.	Woodbury	do	2	500	1864	Philadelphia, Pa	Portland, Me.
G. V. C. D.	<i>Manhattan</i>	do	1	174	1873	Chester, Pa.	New York, N. Y.
G. V. C. L.	Rush	do	3	550	1885	Port Blukeley, Wash	Sitka, Alaska.
G. V. C. M.	Dexter	do	2	370	1874	Boston, Mass.	New London, Conn.
G. V. C. P.	<i>Colfax</i>	Steamer, side-wheeler	3	428	1871	Camden, N. J.	Arundel Cove, Md.
G. V. D. H.	<i>Frasenden</i>	do	2	545	1883	Buffalo, N. Y.	Key West, Fla.
G. V. D. J.	Chase	Bark	3	520	1878	Philadelphia, Pa	Practice cruise.
G. V. D. K.	<i>Forward</i>	Steamer, propeller.	1	435	1882	Wilmington, Del	Repairing.
G. V. D. L.	Penrose	Steam launch	1	30	1883	Tottenville, N. Y.	Pensacola, Fla.
G. V. D. M.	Bear	Steamer, propeller.	3	1,200	1874	Dundee, Scotland	San Francisco, Cal.
G. V. D. N.	<i>Morrill</i>	do	1	397	1889	Wilmington, Del	Detroit, Mich.
G. V. D. P.	<i>Whom</i>	do	1	340	1890	do	Gulfport, Miss.
G. V. D. Q.	HUBSON	do	1	174	1893	Camden, N. J.	New York, N. Y.
G. V. D. R.	CALUMET	do	1	169	1894	Buffalo, N. Y.	Do.
G. V. D. T.	WINDOM	do	3	528	1896	Dubuque, Iowa.	Galveston, Tex.
G. V. D. W.	TYREE	Steam launch	1	40	1895	Camden, N. J.	Savannah, Ga.
G. V. F. B.	Guard	Screw, wood	1	30	1896	Port Townsend, Wash.	Port Townsend, Wash.
G. V. F. C.	Scout	do	1	80	1896	do	Do.
G. V. F. D.	GRESHAM	Steamer, propeller.	4	936	1897	Cleveland, Ohio	Boston, Mass.
G. V. F. H.	GOLDEN GATE	do	1	220	1897	Seattle, Wash.	San Francisco, Cal.
G. V. F. J.	McClloch <sup>1</sup>	do	6	1,280	1897	Philadelphia, Pa	Bering Sea cruise.
G. V. F. K.	Manning <sup>1</sup>	do	4	962	1897	East Boston, Mass	Honolulu, Hawaii.
G. V. F. L.	ALGONQUIN	do	4	936	1898	Cleveland, Ohio	San Juan, P. R.
G. V. F. M.	ONDODAGA	do	4	936	1898	do	Philadelphia, Pa.
G. V. F. P.	SEMINOLE	do	4	785	1899	Baltimore, Md.	Wilmington, N. C.
G. V. F. Q.	Thetis	do	2	1,200	1881	Dundee, Scotland	Arclic cruise.
G. V. F. R.	Alert	do	1	17	1890	Middletown, Conn	Mobile, Ala.
G. V. F. S.	TUSCARORA	do	1	070	1902	Richmond, Va.	Milwaukee, Wis.
G. V. F. T.	MOHAWK	do	2	930	1902	do	New York, N. Y.
G. V. F. W.	WINNISSIMMET	do	1	174	1903	Baltimore, Md.	Boston, Mass.
G. V. H. B.	MACKINAC	do	1	220	1903	do	Sault Ste. Marie, Mich.
G. V. H. C.	Arenata	do	1	130	1903	San Francisco, Cal	Port Townsend, Wash.
G. V. H. D.	WISSAHICKON	do	1	174	1904	Baltimore, Md.	Philadelphia, Pa.
G. V. H. F.	Itasca	do	10	839	1893	Elizabeth, N. J.	Arundel Cove, Md.
	Patrol	do	1	12	1899	Jersey City, N. J.	Chicago, Ill.

\* Formerly "Galveston."

<sup>1</sup> Composite.

**LIST OF VESSELS OF THE UNITED STATES LIGHT-HOUSE ESTABLISHMENT, ARRANGED ACCORDING TO SIGNAL LETTERS.**

[Steel vessels in SMALL CAPITALS, iron vessels in *italics*.]

Signal letters.	Name.	Class.	Gross tonnage.	Net tonnage.	Dimensions.			Indicated horse-power.	When built.	Where built.
					Length.	Breadth.	Depth.			
G. V. L. D.	Cactus	St. p.	200	.....	<i>Feet.</i> 140.7	<i>Feet.</i> 21.5	<i>Feet.</i> 8.3	200	1863	Brooklyn, N. Y.
G. V. L. H.	<i>Dahlia</i>	St. s.	426	390	141.5	25.0	10.5	255	1874	Philadelphia, Pa.
G. V. L. M.	Geranium	St. p.	356	178	156.5	22.0	10.5	300	1863	Newburgh, N. Y.
G. V. L. P.	Haze	St. s.	316	200	137.0	24.6	9.4	240	1861	Mystic, Conn.
G. V. L. R.	Laurel	St. s.	312	212	134.0	25.0	10.0	250	1870	Baltimore, Md.
G. V. L. S.	Lily	St. p.	507	320	178.0	28.0	4.5	307	1875	Louisville, Ky.
G. V. L. T.	Myrtle	St. s.	348	230	140.0	25.6	11.3	225	1872	Philadelphia, Pa.
G. V. L. W.	Mistletoe	St. p.	352	170	153.0	26.0	9.0	370	1872	Chester, Pa.
G. V. M. B.	Manzanita	St. s.	450	250	152.0	26.0	11.5	300	1879	Baltimore, Md.
G. V. M. D.	Aspen	St. s.	* 377	.....	125.9	25.0	11.1	440	1906	Toledo, Ohio.
G. V. M. H.	Pharos	Beh.	168	159	98.0	26.0	10.0	.....	1860	Port Jefferson, N. Y.
G. V. M. J.	<i>Jessamine</i>	St. p.	257	154	146.2	23.7	9.6	296	1881	Baltimore, Md.
G. V. M. K.	Nettle	St. s.	22	11	58.0	9.9	4.0	37	1878	New York, N. Y.
G. V. M. P.	Verbena	St. p.	295	.....	135.0	25.4	9.0	300	1870	Philadelphia, Pa.
G. V. M. Q.	Violet	St. p.	231	103	143.0	23.0	8.8	300	1864	Staten Island, N. Y.
G. V. M. R.	Warrington	St. s.	410	244	162.0	25.5	10.3	400	1863	Detroit, Mich.
G. V. M. T.	Arbutus	St. s.	400	.....	144.5	25.0	11.0	400	1879	Baltimore, Md.
G. V. M. W.	<i>Puney</i>	St. s.	314	157	147.0	25.0	10.5	254	1878	Philadelphia, Pa.
G. V. N. B.	<i>John Rodgers</i>	St. p.	260	.....	151.0	27.0	5.7	260	1863	Newburgh, N. Y.
G. V. N. C.	<i>Wistaria</i>	St. p.	450	252	167.5	25.0	10.0	280	1882	Wilmington, Del.
G. V. N. D.	Oleander	St. p.	344	.....	188.6	34.0	7.0	600	1903	Dubuque, Iowa.
G. V. N. F.	<i>Madroño</i>	St. s.	411	205	163.2	27.5	14.7	700	1885	Camden, N. J.
G. V. N. H.	GOLDENROD	St. p.	144	.....	150.0	26.5	3.7	152	1888	Jeffersonville, Ind.
G. V. N. J.	Gardenia	St. s.	750	82	117.0	20.2	9.3	130	1870	East Deering, Me.
G. V. N. K.	ZIZANIA	St. s.	417	330	150.0	27.0	12.0	327	1888	Baltimore, Md.
G. V. N. L.	ARMERIA	St. s.	1,052	631	201.7	34.7	17.6	1,400	1890	Camden, N. J.
G. V. N. M.	COLUMBINE	St. s.	434	212	145.0	26.5	15.2	800	1892	Cleveland, Ohio.
G. V. N. P.	LILAC	St. s.	434	212	145.0	26.5	15.2	800	1892	Do.
G. V. N. Q.	AZALEA	St. s.	423	.....	145.0	25.0	12.3	400	1891	New York, N. Y.
G. V. N. R.	AMARANTH	St. s.	713	488	150.7	28.0	14.0	600	1892	Cleveland, Ohio.
G. V. N. S.	MAPLE	St. s.	392	205	155.0	30.0	11.0	650	1893	Elizabethport, N. J.
G. V. N. T.	MANGROVE	St. s.	572	392	165.0	30.0	11.7	650	1897	Do.
G. V. N. W.	MAYFLOWER	St. s.	572	392	155.0	30.0	11.6	650	1897	Bath, Me.
G. V. P. C.	<i>Martgolt</i>	St. s.	454	252	150.0	27.0	12.3	550	1890	Wyandotte, Mich.
G. V. P. D.	Thistle	St. s.	32	16	60.0	15.3	7.0	40	1890	Baltimore, Md.
G. V. P. F.	Daisy	St. s.	85	12	74.0	14.3	5.7	30	1892	New Bedford, Mass.
G. V. P. H.	Irish	St. s.	428	292	142.0	30.0	10.4	800	1897	Philadelphia, Pa.
G. V. P. J.	<i>Holly</i>	St. p.	367	142	166.7	21.1	9.0	400	1881	Baltimore, Md.
G. V. P. K.	Water Lily	St. s.	33	19	64.0	10.5	5.0	24	1895	Morris Heights, N. Y.
G. V. P. L.	HEATHER	St. s.	731	.....	165.0	28.5	14.9	750	1903	Seattle, Wash.
G. V. P. M.	LARKSPUR	St. s.	703	.....	162.0	30.0	11.1	750	1903	Port Richmond, N. Y.
G. V. P. N.	Crocus	St. s.	626	.....	164.7	29.0	12.11	720	1904	Shooter Island, N. Y.
G. V. P. Q.	Hyacinth	St. s.	718	.....	160.6	28.0	14.0	.....	1902	Port Huron, Mich.
G. V. P. R.	Ivy	St. s.	550	.....	173.2	30.3	13.1	720	1904	Baltimore, Md.
G. V. P. S.	Juniper	St. s.	104	.....	95.1	18.0	8.0	300	1903	Do.
G. V. P. T.	Magnolia	St. s.	550	.....	173.2	30.3	13.1	720	1904	Do.
G. V. P. W.	Sumac	St. s.	700	.....	168.10	30.0	14.1	700	1901	Port Richmond, N. Y.
G. V. R. B.	SUNFLOWER	St. s.	* 797	.....	173.6	31.0	15.5	720	1906	Wilmington, Del.

\* Displacement.

## LIST OF VESSELS OF THE COAST AND GEODETIC SURVEY, ARRANGED ACCORDING TO SIGNAL LETTERS.

[Steel vessels in SMALL CAPITALS, composite vessels in *italics*.]

### STEAM VESSELS.

Signal letters.	Rig.	Propulsion.	Vessel.	Displacement.	Tonnage.		Register length.	Register breadth.	Draft.	Indicated horse-power.	Speed.	Coal capacity.	When built.	Where built.	Accommodations.		Where employed.
					Gross.	Net.									Officers.	Men.	
G. V. S. G.	Sch.	St. s.	<i>Bache</i> .....	472	370	252	153.2	26.2	10.0	400	10.5	96	1901	Shooter Island, N. Y.*	9	40	Atlantic and Gulf.
G. V. S. J.	Sch.	St. s.	<i>Endeavor</i> .....	180	86	111.0	18.5	8.0	150	9.7	38	1882	Norfolk, Va.	6	25	Do.	
G. V. S. L.	Sch.	St. s.	<i>Gedney</i> .....	244	174	140.0	23.8	8.4	250	9.0	60	1875	New York, N. Y.	7	28	Pacific coast.	
G. V. S. P.	Sch.	St. s.	McArthur.....	298	220	130	115.0	20.0	12.0	250	8.5	48	1878	Mare Island, Cal.	7	27	Do.
G. V. T. Q.	Bk.	St. s.	Patterson.....	719	500	458	103.0	27.3	14.2	300	9.0	160	1882	Brooklyn, N. Y.	12	48	Do.
G. V. W. B.	Sch.	St. s.	Commos.....	.....	25	62.5	12.0	4.0	.....	.....	.....	.....	1887	Mare Island, Cal.	3	8	Alaska.
G. V. W. C.	Sch.	St. s.	<b>PATHFINDER</b> .....	875	690	469	168.0	33.6	13.0	846	12.8	240	1899	Elizabeth, N. J.	15	65	Pacific coast.
G. V. W. D.	Sch.	St. s.	Taku.....	.....	54	25	70.6	16.5	5.5	.....	6.0	14	1898	San Francisco, Cal.	4	14	Alaska.
G. V. W. F.	Sch.	St. s.	<i>Yukon</i> .....	.....	88	25	75.0	15.7	8.6	.....	.....	.....	1898	New York, N. Y.	4	14	Do.
G. V. W. H.	Sch.	St. s.	Hydrographer.....	146	116	79	101.0	19.5	6.8	250	10.0	22	1901	Port Jefferson, N. Y.	5	18	Atlantic and Gulf.
G. V. W. J.	Sch.	St. s.	Explorer.....	450	335	228	135.0	27.0	10.0	400	10.3	85	1904	Wilmington, Del.	7	36	Pacific coast.
G. V. W. K.	Sch.	St. s.	<b>FATHOMER</b> †.....	550	431	.....	144.0	25.0	9.5	400	10.0	95	1904	Hongkong.	7	40	Philippines.
G. V. W. L.	Sch.	St. s.	Research†.....	.....	95	62	94.8	15.0	8.2	.....	9.0	45	1898	.....do.....	4	14	Do.
M. C. L. F.	Sch.	St. s.	<i>Marinduque</i> †.....	345	411	197	132.0	23.0	10.2	.....	8.0	.....	1901	Uruga, Japan	9	80	Do.
M. C. L. T.	Sch.	St. s.	<i>Romblon</i> †.....	345	411	198	132.0	23.0	10.2	.....	8.0	.....	1901	.....do.....	9	80	Do.

### SAILING VESSELS.

G. V. S. W.	Sch.	Sail.	<i>Drift</i> .....	.....	156	87	76.0	19.6	10.8	.....	.....	.....	1876	Baltimore, Md.	5	14	Light-House Board.
G. V. T. R.	Sch.	Sail.	Matchless.....	.....	118	94	91.0	25.0	7.6	.....	.....	.....	1859	Key West, Fla.	6	13	Atlantic and Gulf.
G. V. T. W.	Sch.	Sail.	Transit.....	.....	44	21	60.0	15.0	1.8	.....	.....	.....	1888	Toftenville, N. Y.	5	8	Do.

\* Original hull built in 1871 at Wilmington, Del.; rebuilt in 1901 at Shooter's Island, N. Y.



† Owned by the government of the Philippine Islands and assigned for the use of the Coast and Geodetic Survey.

LIST OF VESSELS OF THE BUREAU OF FISHERIES, ARRANGED ACCORDING TO SIGNAL LETTERS.


[Iron vessels in *italics.*]

Signal letters.	Rig.	Name.	Gross tonnage.	Net tonnage.	Length.	Breadth.	Depth.	When built.	Where built.
G. V. Q. B.	Steamer .....	<i>Albatross</i> .....	638	384	<i>Fect.</i> 200.0	<i>Feet.</i> 27.6	<i>Fect.</i> 16.9	1882	Wilmington, Del.
G. V. Q. C.	.....do .....	<i>Fish Hawk</i> .....	441	206	146.6	27.0	10.9	1879	Do.
G. V. Q. F.	Schooner .....	Grampus .....	87	83	81.6	22.3	11.1	1886	Noank, Conn.
G. V. Q. H.	Steamer .....	Phalarope .....	55	27	92.0	16.0	7.4	1891	East Boston, Mass.
G. V. Q. J.	.....do .....	Curlew .....	50	50	79.0	20.0	3.4	1902	Rock Island, Ill.





Flag of the President .



Flag of the Secretary of the Treasury



FLAGS OF THE PRINCIPAL

MARITIME COUNTRIES.

MAN-OF-WAR. ARGENTINA.	MERCHANT. ARGENTINA.	MAN-OF-WAR. AUSTRIA-HUNGARY.
COLOMBIA.	COLOMBIA.	COSTA RICA.
GERMANY.	GERMANY.	GREECE.
GREAT BRITAIN.	ROYAL NAVAL RESERVE. (WITH BADGE. HOME AND COLONIAL GOVERNMENT DEPARTMENTS)	COLONIES. (WITH BADGE IN SOME CASES)
HONDURAS.	HONDURAS.	ITALY.
MEXICO.	MEXICO.	NORWAY.

MERCHANT. AUSTRIA-HUNGARY.	MAN-OF-WAR. CHINA.	MERCHANT. CHINA.
COSTA RICA.	DENMARK.	DENMARK.
GREECE.	GUATEMALA.	GUATEMALA.
GREAT BRITAIN.	HAITI.	HAITI.
ITALY.	JAPAN.	JAPAN.
NORWAY.	PERU.	PERU.



MAN-OF-WAR. PERSIA.	MERCHANT PERSIA.	MAN-OF-WAR. ROUMANIA.
SALVADOR.	SALVADOR.	SANTO DOMINGO.
SPAIN.	SPAIN.	SWEDEN.
COUNTRIES HAVING A COMMON		
BELGIUM.	BRAZIL.	CHILE.
KONGO.	KOREA.	LIBERIA.
PARAGUAY.	PORTUGAL.	CUBA.

IN THE MERCHANT FLAG THE BADGE IS NEARER THE HOIST.

MERCHANT. ROUMANIA.	MAN-OF-WAR. RUSSIA.	MERCHANT RUSSIA.
SANTO DOMINGO.	SIAM.	SIAM.
SWEDEN.	VENEZUELA.	VENEZUELA.
MAN OF WAR AND MERCHANT FLAG.		
CRETE.	ECUADOR.	FRANCE.
MOROCCO, MADAGASCAR, MUSCAT.	NETHERLANDS.	NICARAGUA.
TURKEY, TRIPOLI, EGYPT.	URUGUAY.	GENEVA CONVENTION.





FUNNELS AND HOUSE FLAGS OF SOME PRINCIPAL STEAMSHIP LINES IN AMERICAN TRADE.





## NEW INTERNATIONAL CODE OF SIGNALS.

---

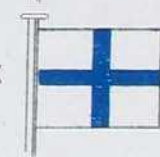

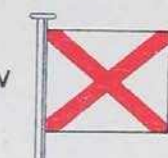

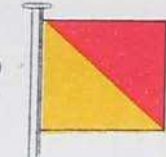
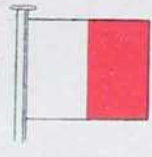
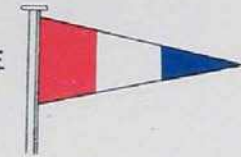

The new International Code of Signals came into use on January 1, 1901, and its distinguishing sign will henceforward be the code pennant hoisted in the ordinary way.

Illustrations of the new signals are given in the following pages, together with rules for signals of distress.






# FLAGS AND PENNANTS TO BE USED IN THE INTERNATIONAL CODE.



"CODE FLAG" AND  
"ANSWERING PENNANT."




When used as the "Code Flag" it is to be hoisted under the ensign.

When used as the "Answering Pennant" it is to be hoisted at the masthead or where best seen.

**NOTE.**—It is desirable, to prevent confusion, that the pennants used should be at least twice as long as the burgees and square flags.



To open communication by the Code, show the ensign with the following pennant under it, thus :



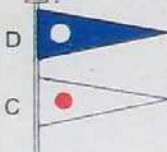







When hoisted under the ensign, the Code Pennant denotes a signal taken from the International Code. When hoisted by itself at the masthead, or where it can best be seen, it is the Answering Pennant.








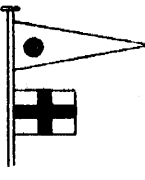

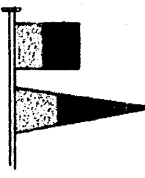



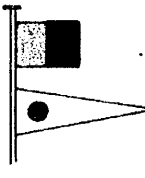
Communication may then be commenced, and any message following in this paper, or found under the heading "Danger or Distress" in the International Code Signal Book, may be exchanged, strictly following the INTERNATIONAL COMMERCIAL CODE and the instructions given below.

The above signal, asking to open communication, should be shown in every case of distress by the shore station, for it may be that the vessel has the INTERNATIONAL CODE, but, until seeing this signal, will not know she can use it.

**SIGNALS ADOPTED FROM AND TO BE FOUND IN INTERNATIONAL COMMERCIAL CODE SIGNAL BOOK, REFERRED TO ABOVE.**








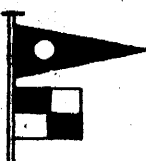



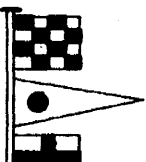

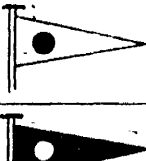
 <p>N C</p>	<p>In distress ; want immediate assistance.</p>	 <p>B J</p>	<p>Engines broken down ; I am disabled.</p>
 <p>D C</p>	<p>We are coming to your assistance.</p>	 <p>J D</p>	<p>You are standing into danger.</p>
 <p>E Y</p>	<p>Do not attempt to land in your own boats.</p>	 <p>F Z</p>	<p>Heavy weather coming ; look sharp.</p>
 <p>B I</p>	<p>Damaged rudder ; can not steer.</p>	 <p>F R</p>	<p>Bar is impassable.</p>



<p>I E D</p> 	<p><b>Cast off.</b></p>	<p>K D</p> 	<p><b>Landing is impossible.</b></p>
<p>R I F</p> 	<p><b>Make fast—to</b></p>	<p>K F</p> 	<p><b>Lock out for rocket line (or, line).</b></p>
<p>W F Q</p> 	<p><b>Slack away.</b></p>	<p>K A</p> 	<p><b>Endeavor to send a line by boat (cask, kite, raft, etc.).</b></p>
<p>K T</p> 	<p><b>Shift your berth. Your berth is not safe.</b></p>	<p>C X</p> 	<p><b>No assistance can be rendered; do the best you can for yourselves.</b></p>
<p>K P</p> 	<p><b>Hold on until high water.</b></p>	<p>K G</p> 	<p><b>Lookout will be kept on the beach all night.</b></p>
<p>K H</p> 	<p><b>Remain by the ship.</b></p>	<p>K E</p> 	<p><b>Lights, or Fires will be kept at the best place for coming on shore.</b></p>
<p>A B</p> 	<p><b>Abandon the vessel as fast as possible.</b></p>	<p>K C</p> 	<p><b>Keep a light burning.</b></p>















<p>A D</p> 	<p>Do not abandon the vessel until the tide has ebbed.</p>	<p>A G</p> 	<p>I must abandon the vessel.</p>
<p>N M</p> 	<p>I am on fire.</p>	<p>P T</p> 	<p>Want a pilot.</p>
<p>N O</p> 	<p>I am sinking (or, on fire); send all available boats to save passengers and crew.</p>	<p>V G</p> 	<p>What is name of ship or Signal Station in sight?</p>
<p>Y F</p> 	<p>Want assistance; mutiny.</p>	<p>D U</p> 	<p>Repeat ship's name; your flags were not made out.</p>
<p>Y L</p> 	<p>Want immediate medical assistance.</p>	<p>W C X</p> 	<p>Signal not understood, though the flags are distinguished.</p>
<p>Y G</p> 	<p>Want a boat immediately (if more than one, number to follow).</p>	<p>N C X</p> 	<p>I can not make out the flags (or, signals).</p>
<p>Y P</p> 	<p>Want a tug (if more than one, number to follow).</p>	<p>C D</p> 	<p>Assent—Yes. Negative—No.</p>















## SPECIAL DISTANT SIGNALS.

Made by a single hoist followed by the STOP signal. Arranged numerically for reading off a signal.













THESE SIGNALS MAY BE MADE BY THE SEMAPHORE, BY CONES, BALLS, AND DRUMS, OR BY SQUARE FLAGS, BALLS, PENNANTS, AND WHEFTS.

SIGNAL	MEANING.
	2 "Preparative," "Answering," or, "Stop," after each complete signal.
	1 2 Aground; want immediate assistance.
	2 1 Fire, or, Leak; want immediate assistance.
	2 2 Annul the whole signal.
	2 3 You are running into danger, or, Your course is dangerous.
	2 4 Want water immediately.
	3 2 Short of provisions; starving.
	4 2 Annul the last hoist; I will repeat it.
	1 1 2 I am on fire.
	1 2 1 I am aground.

## SPECIAL DISTANT SIGNALS, ARRANGED NUMERICALLY.




SIGNAL.		MEANING.
	1 2 2	Yes, <i>or</i> , Affirmative.
	1 2 3	No, <i>or</i> , Negative.
	1 2 4	Send lifeboat.
	1 3 2	Do not abandon the vessel.
	1 4 2	Do not abandon the vessel until the tide has ebbed.
	2 1 1	Assistance is coming.
	2 1 2	Landing is impossible.
	2 1 3	Bar, <i>or</i> , Entrance is dangerous.
	2 1 4	Ship disabled; will you assist me into port?
	2 2 1	Want a pilot.
	2 2 3	Want a tug; can I obtain one?
	2 2 4	Asks the name of ship ( <i>or</i> , signal station) in sight, <i>or</i> , Show your distinguishing signal.

## SPECIAL DISTANT SIGNALS, ARRANGED NUMERICALLY.





SIGNAL.		MEANING.
	2 3 1	Show your ensign.
	2 3 2	Have you any dispatches (message, orders, or, telegrams) for me?
	2 3 3	Stop, Bring-to, or, Come nearer; I have something important to communicate.
	2 3 4	Repeat signal, or hoist it in a more conspicuous position.
	2 4 1	Can not distinguish your flag; come nearer, or make Distant Signals.
	2 4 2	Weigh, Cut, or, Slip; wait for nothing; get an offing.
	2 4 3	Cyclone, Hurricane, or, Typhoon expected.
	3 1 2	Is war declared? or, Has war commenced?
	3 2 1	War is declared, or, War has commenced.
	3 2 2	Beware of torpedoes; channel is mined.
	3 2 3	Beware of torpedo boats.
	3 2 4	Enemy is in sight.



SPECIAL DISTANT SIGNALS, ARRANGED NUMERICALLY.

SIGNAL.		MEANING.
	3 3 2	Enemy is closing with you, <i>or</i> , You are closing with the enemy.
	3 4 2	Keep a good look-out, as it is reported that enemy's men-of-war are going about disguised as merchantmen.
	4 1 2	Proceed on your voyage.

THE FOLLOWING DISTANT SIGNALS MADE WITH FLAG AND BALL, OR PENNANT AND BALL, HAVE THE SPECIAL SIGNIFICATION INDICATED BENEATH THEM.

			
You are running into danger.	Fire, <i>or</i> , Leak; want immediate assistance.	Short of provisions. Starving.	Aground; want immediate assistance.

SEMAPHORES.

There are many semaphores established on the French, Italian, Portuguese, and some on the Spanish and Austrian coasts, where only the international Code of Signals is now used. Where practicable these semaphores have means of communicating by telegraph with each other and with the chief metropolitan lines and foreign stations.

Passing ships are able to exchange communication with the semaphores, and when required their messages are forwarded to their destination according to the fixed tariff. On the coasts of Great Britain there are signal stations which offer the same facilities to passing vessels.

BOAT SIGNALS.

The Symbols for Boat Signals are—

1. Two *square* flags, or handkerchiefs, or pieces of cloth.

2. Two long strips of cloth, or parts of a plank, or pieces of wood longer than broad.

3. Two balls or hats, or round bundles, or buckets.

With these any of the Distance Signals can be made—holding the Symbol at arm's length; and the Signal is to be *made from right to left* and *read from left to right*, thus:



Equivalent to Ball above Pennant, or, "You are running into danger."

In making Boat Signals it is important to use only the proper means to attract attention, and to avoid those that may occasion confusion or misinterpretation.

## DISTRESS SIGNALS.

(SEE ARTICLE 31 OF INTERNATIONAL RULES.)

When a vessel is in distress and requires assistance from other vessels or from the shore the following shall be the signals to be used or displayed by her, either together or separately, namely:

In the daytime—

- (1) A gun or other explosive signal fired at intervals of about a minute.
- (2) The International Code signal of distress indicated by N. C.
- (3) The distance signal, consisting of a square flag, having either above or below it a ball or anything resembling a ball.
- (4) The distant signal, consisting of a cone, point upward, having either above it or below it a ball or anything resembling a ball.
- (5) A continuous sounding with any fog-signal apparatus.

At night—

- (1) A gun or other explosive signal fired at intervals of about a minute.
- (2) Flames on the vessel (as from a burning tar barrel, oil barrel, and so forth).
- (3) Rockets or shells throwing stars of any color or description, fired one at a time, at short intervals.
- (4) A continuous sounding with any fog-signal apparatus.



## LIST OF WEATHER BUREAU STATIONS ON THE U. S. SEA-COAST TELEGRAPH LINES.

## ATLANTIC COAST.

Nantucket, Massachusetts.  
 Narragansett Pier, Rhode Island.  
 Block Island, Rhode Island.  
 Norfolk, Virginia.  
 Cape Henry, Virginia.

Wash Woods, North Carolina.  
 Manteo, North Carolina.  
 Hatteras, North Carolina.  
 Sand Key, Florida.

## PACIFIC COAST.

Tatoosh Island, Washington.  
 Neah Bay, Washington.  
 East Clallam, Washington.  
 Twin Rivers, Washington.  
 Port Crescent, Washington.

North Head, Washington.  
 Point Reyes Light, California.  
 San Francisco, California.  
 Southeast Farallone, California.

## LAKE HURON.

Thunder Bay Island, Michigan.  
 Middle Island, Michigan.

Alpena, Michigan.

## LAKE MICHIGAN.

St. James, Beaver Island, Michigan.  
 Charlevoix, Michigan.  
 Glen Haven, Michigan.

North Manitou Island, Michigan.  
 South Manitou Island, Michigan.

Of the above stations the following, and also Jupiter, Florida, are supplied with International Code Signals, and communication can be had therewith for the purpose of obtaining information concerning the approach of storms, weather conditions in general, and for the purpose of sending telegrams to points on commercial lines:

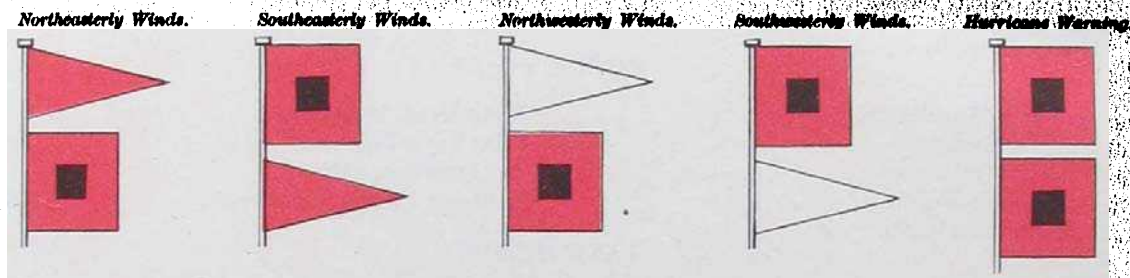
Nantucket, Massachusetts.  
 Block Island, Rhode Island.  
 Cape Henry, Virginia.  
 Sand Key, Florida.  
 Tatoosh Island, Washington.

Hatteras, North Carolina.  
 Neah Bay, Washington.  
 Point Reyes Light, California.  
 Southeast Farallone, California.

Any message signaled by the International Code, as adopted or used by England, France, America, Denmark, Holland, Sweden and Norway, Russia, Greece, Italy, Germany, Austria, Spain, Portugal, and Brazil, received at these telegraphic signal stations, will be transmitted and delivered to the address on payment at the station of the telegraphic charge. All messages received from or addressed to the War, Navy, Treasury, State, Interior, or other official department at Washington, are telegraphed without charge over the Weather Bureau lines.

## STORM AND HURRICANE WARNINGS.

### STORM WARNINGS.



Warnings of the approach of windstorms will be indicated by the display of flags and pennants by day and lanterns by night, in connection with the bulletins posted and the reports furnished to newspapers, mariners, and others interested.

The signals adopted by this Bureau for announcing the approach of windstorms are as follows:

The **STORM WARNING** (a red flag, eight feet square, with black center, three feet square) indicates that a storm of marked violence is expected.

The **RED PENNANT** (eight feet hoist and fifteen feet fly) displayed with the flags indicates easterly winds; that is, from the northeast to south, inclusive, and that the storm center is approaching.

The **WHITE PENNANT** (eight feet hoist and fifteen feet fly) displayed with the flags indicates westerly winds; that is, from north to southwest, inclusive, and that the storm center has passed.

When the **RED PENNANT** is hoisted above the Storm-Warning, winds are expected from the *northeast quadrant*; when below, from the *southeast quadrant*.

When the **WHITE PENNANT** is hoisted above the Storm-Warning, winds are expected from the *northwest quadrant*; when below, from the *southwest quadrant*.


**NIGHT STORM WARNINGS.**—By night a *red light* indicates *easterly winds*; a *white* above a *red light* indicates *westerly winds*.

The **HURRICANE WARNING** (two storm-warning flags, red, with black centers, displayed one above the other) indicates the expected approach of a tropical hurricane or of an extremely severe and dangerous storm.

No Hurricane Warnings are displayed at night.

## WEATHER FORECAST FLAGS.

No. 1. White Flag.



Clear or fair weather.

No. 2. Blue Flag.



Rain or snow.

No. 3. White and Blue Flag.



Local rain or snow.

No. 4. Black Triangular Flag.



Temperature.

No. 5. White Flag with black square in center.



Cold wave.

Number 1, white flag, indicates clear or fair weather. Number 2, blue flag, indicates rain or snow. Number 3, white and blue flag (parallel bars of white and blue), indicates that local rains or showers will occur; and that the rainfall will not be general. Number 4, black triangular flag, always refers to temperature; when placed above numbers 1, 2, or 3 it indicates warmer weather; when placed below numbers 1, 2, or 3 it indicates colder weather; when not displayed, the indications are that the temperature will remain stationary, or that the change in temperature will not vary more than four degrees from the temperature of the same hour of the preceding day from March to October, inclusive, and not more than six degrees for the remaining months of the year. Number 5, white flag, with black square in center, indicates the approach of a *sudden* and *decided* fall in temperature. When number 5 is displayed, number 4 is always omitted.

2. When displayed on poles the flags should be arranged to read downward; when displayed from horizontal supports a small streamer should be attached to indicate the point from which the flags are to be read.



## CYCLONES.

[Pilot Chart, Hydrographic Office.]

"RULE 1.—*If the squalls freshen without any shift of wind*, you are on or near the storm track: heave to on the starboard tack and watch for some indication of a shift, observing the low clouds particularly; if the barometer fall decidedly (say half an inch) without any shift, and if wind and sea permit, run off with the wind on the starboard quarter and keep your compass course.

"RULE 2.—*If the wind shift to the right*, you are to the right of the storm track: put the ship on the starboard tack and make as much headway as possible until obliged to lie-to (starboard tack).

"RULE 3.—*If the wind shift to the left*, you are to the left of the storm track: bring the wind on the starboard quarter and keep your compass course; if obliged to lie-to, do so on the port tack.

"GENERAL RULES. GOOD FOR ALL NORTHERN HEMISPHERE STORMS.—In southing always keep the wind well on the starboard quarter, in order to run out of the storm. Always lie-to on the coming-up tack. Use oil to prevent heavy seas from breaking on board.

## LIFE-SAVING SIGNALS.

The following signals, recommended by the late International Marine Conference for adoption by all institutions for saving life from wrecked vessels, have been adopted by the Life-Saving Service of the United States:

1. Upon the discovery of a wreck by night, the life-saving force will burn a red pyrotechnic light or a red rocket to signify, "You are seen; assistance will be given as soon as possible."
2. A red flag waved on shore by day, or a red light, red rocket, or red Roman candle displayed by night, will signify, "Haul away."
3. A white flag waved on shore by day, or a white light slowly swung back and forth, or a white rocket or white Roman candle fired by night, will signify, "Slack away."
4. Two flags, a white and a red, waved at the same time on shore by day, or two lights, a white and a red, slowly swung at the same time, or a blue pyrotechnic light burned by night, will signify, "Do not attempt to land in your own boats; it is impossible."
5. A man on shore beckoning by day, or two torches burning near together by night, will signify, "This is the best place to land."